Hill Air Force Base, Utah

Draft Final

Site WR111
Little Mountain Test Facility
Final Status Survey Report

JULY 2018

THIS PAGE INTENTIONALLY LEFT BLANK

REPORT DOCUMENTATION PAGE

Form Approved
OMB No. 0704-0188

Public reporting burden for this collection of information is estimated to average 1 hour per response, including the time for reviewing instructions, searching existing data sources, gathering and maintaining the data needed, and completing and reviewing this collection of information. Send comments regarding this burden estimate or any other aspect of this collection of information, including suggestions for reducing this burden to Department of Defense, Washington Headquarters Services, Directorate for Information Operations and Reports (0704-0188), 1215 Jefferson Davis Highway, Suite 1204, Arlington, VA 22202-4302. Respondents should be aware that notwithstanding any other provision of law, no person shall be subject to any penalty for failing to comply with a collection of information if it does not display a currently valid OMB control number. **PLEASE DO NOT RETURN YOUR FORM TO THE ABOVE ADDRESS.**

1. REPORT DATE *(DD-MM-YYYY)*
18-7-2018

2. REPORT TYPE
Draft Final

3. DATES COVERED *(From - To)*
26 SEP 2012 – 24 SEP 2020

4. TITLE AND SUBTITLE
Site WR111
Little Mountain Test Facility
Final Status Survey Report
Hill Air Force Base, Utah

5a. CONTRACT NUMBER
FA8903-09-D-8560-0006

5b. GRANT NUMBER

5c. PROGRAM ELEMENT NUMBER

6. AUTHOR(S)
EA Engineering, Science, and Technology, Inc., PBC

5d. PROJECT NUMBER
6236906

5e. TASK NUMBER
0006

5f. WORK UNIT NUMBER

7. PERFORMING ORGANIZATION NAME(S) AND ADDRESS(ES)
EA Engineering, Science, and Technology, Inc., PBC
2363 N. Hill Field Road, Suite 104
Layton, Utah 84041

8. PERFORMING ORGANIZATION REPORT NUMBER

9. SPONSORING/MONITORING AGENCY NAME(S) AND ADDRESS(ES)
Air Force Civil Engineer Center
2261 Hughes Avenue, Suite 163
JBSA Lackland Air Force Base, Texas 78236-9853

10. SPONSOR/MONITOR'S ACRONYM(S)
AFCEC

11. SPONSOR/MONITOR'S REPORT NUMBER(S)

12. DISTRIBUTION/AVAILABILITY STATEMENT

13. SUPPLEMENTARY NOTES

14. ABSTRACT

This Final Status Survey Report for Site WR111 at Little Mountain Test Facility provides documentation of the completion of Final Status Survey (FSS) activities at the site.

15. SUBJECT TERMS
Remediation, radionuclide, soil, Final Status Survey, site closure

16. SECURITY CLASSIFICATION OF:			**17. LIMITATION OF ABSTRACT**	**18. NUMBER OF PAGES**	**19a. NAME OF RESPONSIBLE PERSON**
					Sandra Staigerwald
a. REPORT	**b. ABSTRACT**	**c. THIS PAGE**	SAR	1644	**19b. TELEPHONE NUMBER *(include area code)***
UNCLASSIFIED	UNCLASSIFIED	UNCLASSIFIED			(385) 393-4982

Standard Form 298 (Rev. 8-98)
Prescribed by ANSI Std. Z39.18

THIS PAGE INTENTIONALLY LEFT BLANK

DRAFT FINAL

Hill Air Force Base Performance-Based Remediation

Site WR111 Little Mountain Test Facility Magnesium-Thorium Disposal Trench

Final Status Survey Report

Contract No: FA8903-09-D-8560
Task Order 0006

Air Force Civil Engineer Center
2261 Hughes Avenue, Suite 163
JBSA Lackland Air Force Base, Texas 78236-9853

Prepared for:
EA Engineering, Science, and Technology, Inc., PBC
2363 N. Hill Field Road, Suite 104
Layton, Utah 84041

Prepared by:

CABRERA SERVICES
CHALLENGE ACCEPTED

50 Founders Plaza Suite 207
East Hartford, CT 06108

JULY 2018

THIS PAGE INTENTIONALLY LEFT BLANK

Contents

Page

Tables iii
Figures iv
Attachments iv
Acronyms and Abbreviations v

1.0 Introduction....1-1

1.1 Purpose 1-1

2.0 Facility and Site Information 2-1

2.1 Facility Location and Description....2-1
2.2 Previous Investigations 2-1
2.3 Current Site Investigation 2-3
2.4 Radionuclides of Concern....2-4
2.5 Residual Derived Concentration Guideline Limit for Each Radionuclide of Concern....2-4

3.0 Data Quality Objectives....3-1

3.1 Step 1: State the Problem....3-1

3.1.1 Problem Description 3-1
3.1.2 Planning Team Members 3-1
3.1.3 Primary Decision Maker....3-1
3.1.4 Available Resources 3-2

3.2 Step 2: Identify the Decision....3-2
3.3 Step 3: Identify Inputs to the Decision 3-3
3.4 Step 4: Define the Study Boundaries 3-3

3.4.1 Population of Interest Defining Characteristics....3-3
3.4.2 Temporal Boundaries of the Decision Statement 3-4
3.4.3 Scale of Decision Making....3-4
3.4.4 Constraints on Data Collection 3-4

3.5 Step 5: State the Decision Rules 3-4
3.6 Step 6: Define Acceptable Decision Errors 3-4
3.7 Optimize the Design for Obtaining Data 3-5

4.0 Survey Instrumentation and Techniques....4-1

4.1 Gamma Walkover Surveys 4-1
4.2 Volumetric Sample Collection and Analysis....4-2
4.3 Gamma Dose Rate Measurements....4-2

Page

5.0 Final Status Survey Design 5-1

5.1 Classify Areas by Contamination Potential 5-1
5.2 Select a Background Reference Area Data Set 5-1
5.3 Prepare Site for Survey Access 5-2
5.4 Establish Survey Location Reference System 5-2
5.5 Number of Systematic Soil Samples 5-2

5.5.1 Estimation of Relative Shift 5-3
5.5.2 Determination of Systematic Samples (Number of Required Measurement Locations) 5-3
5.5.3 Systematic Measurement Locations 5-3
5.5.4 Determination of Biased Samples 5-4

5.6 Gamma Dose Rate Measurements 5-4
5.7 Deviations from the Survey Design 5-4

5.7.1 Global Positioning System Quality Control and Reception 5-4
5.7.2 Gamma Activity Instrument Check Source 5-5
5.7.3 Use of MARSSIM Equation 8-2 5-5
5.7.4 Survey Unit Boundary Changes 5-6
5.7.5 Radioactive Air Filter Sample Analysis 5-7

6.0 Data Evaluation and Interpretation of Survey Results 6-1
7.0 Final Status Survey Results 7-1

7.1 Background Reference Area Results 7-1
7.2 Gamma Scan Survey Results 7-1
7.3 Survey Unit Results 7-1

7.3.1 Survey Unit 1 7-1
7.3.2 Survey Unit 2 7-2
7.3.3 Survey Unit 3 7-3
7.3.4 Survey Unit 4 7-3

8.0 Survey Quality Assurance/Quality Control 8-1

8.1 Instrumentation Requirements 8-1

8.1.1 Calibration Requirements 8-1

8.2 Instrument Quality Control Source and Background Checks 8-1

8.2.1 Sodium Iodide Gross Gamma Systems 8-1
8.2.2 MicroRem Meter 8-2
8.2.3 Global Positioning System 8-2

8.3 Detection Limits 8-2

Page

8.4 Quality Indicator Sample Measurements 8-3

8.4.1 Standard Traceability 8-3
8.4.2 Laboratory Control Sample 8-3
8.4.3 Laboratory Duplicate/Replicates 8-4
8.4.4 Matrix Spike 8-4
8.4.5 Method Blank 8-5
8.4.6 Tracer Yield 8-6
8.4.7 Field Duplicate 8-6

9.0 Conclusions 9-1

1.1 Final Status Site Survey 9-1
1.2 Conclusions 9-1
1.3 Recommendations 9-1

10.0 References 10-1

Tables

2-1 Site-Specific Soil Derived Concentration Guideline Levels
3-1 Decision Errors
4-1 Gamma Walkover Survey Sensitivity Assumptions
5-1 Survey Units
6-1 DCGL Values for Specific Areas
6-2 Area Factors for Specific Areas
7-1 Gamma Walkover Survey Summary Results
7-2 Reference Area Soil Sample Results
7-3 Survey Unit 1 Systematic Soil Sample Results
7-4 Survey Unit 1 Biased Soil Sample Results
7-5 Survey Unit 1 Wilcoxon Rank Sum Test Results
7-6 Survey Unit 2 Systematic Soil Sample Results
7-7 Survey Unit 2 Biased Soil Sample Results
7-8 Survey Unit 2 Wilcoxon Rank Sum Test Results
7-9 Survey Unit 3 Systematic Soil Sample Results
7-10 Survey Unit 3 Biased Soil Sample Results
7-11 Survey Unit 3 Wilcoxon Rank Sum Test Results
7-12 Survey Unit 4 Systematic Soil Sample Results
7-13 Survey Unit 4 Elevated Area Soil Sample Results
7-14 Survey Unit 4 Wilcoxon Rank Sum Test Results
8-1 Target Detection Limits

Figures

2-1 Site Location
2-2 Site Layout
3-1 Final Status Survey Decision Tree
5-1 Reference Area and Survey Unit Delineations
7-1 Background Reference Area Gamma Walkover Survey Results
7-2 Survey Units 1-4 Gamma Walkover Survey Results and Sample Locations

Attachments

A Quality Assurance / Quality Control Results
B Analytical Data (Electronic only)
C Raw Gamma Walkover Survey Data
D Determination of Area Factors Based on Various Areas of Contamination

Acronyms and Abbreviations

%RPD	Percent relative percent difference
AEC	Atomic Energy Commission
AFB	Air Force Base
AFCEC	Air Force Civil Engineer Center
AFIOH	U.S. Air Force Institute of Occupational Health
ALARA	as low as (is) reasonably achievable
^{60}Co	Cobalt-60
^{137}Cs	Cesium-137
Cabrera	Cabrera Services, Inc.
CFR	Code of Federal Regulations
cm	Centimeter
DCGL	Derived Concentration Guideline Level
$DCGL_{EMC}$	Derived Concentration Guideline Level used for elevated measurement comparison
$DCGL_w$	Derived Concentration Guideline Level for average concentrations over an entire survey unit, used with statistical tests
DER	Duplicate Error Ratio
DOT	U.S. Department of Transportation
DQO	Data quality objective
EA	EA Engineering, Science, and Technology, Inc., PBC
EPA	U.S. Environmental Protection Agency
FDUP	Field duplicate
FREP	Field replicate
FSS	Final Status Survey
FSSP	Final Status Survey Plan
FSSR	Final Status Survey Report
ft	Feet(foot)
GIS	Geographic Information System
GPS	Global Positioning System
GWS	Gamma Walkover Survey
H_a	Alternative hypothesis
HASL	Health and Safety Laboratory
H_o	Null hypothesis
in.	Inch(es)
LBGR	Lower Bound of the Grey Region
LCS	Laboratory control sample
LDUP	Laboratory duplicate
LMTF	Little Mountain Test Facility
LREP	Laboratory replicate

MARSSIM	Multi-Agency Radiation Survey and Site Investigation Manual
MB	Method blank
MDC	Minimum Detectable Concentration
MDCR	Minimum Detectable Count Rate
MDL	Method detection limit
Mg-Th	Magnesium-thorium
mrem/yr	Millirem per year
MS	Matrix spike
MSD	Matrix spike duplicate
NaI	Sodium Iodide
NIST	National Institute of Standards and Technology
NRC	Nuclear Regulatory Commission
NUREG	Nuclear Regulatory Commission Guidance
Parsons	Parsons Infrastructure and Technology Group, Inc.
pCi/g	PicoCuries per gram
PDOP	Position dilution of precision
QC	Quality control
QIS	Quality indicator sample
^{226}Ra	Radium-226
RD/RA	Remedial Design/Remedial Action
RESRAD	Residual radioactivity
ROC	Radionuclide of concern
SOR	Sum of the Ratio
SU	Survey unit
SVOC	Semivolatile organic compound
^{228}Th	Thorium-228
^{230}Th	Thorium-230
^{232}Th	Thorium-232
TestAmerica	TestAmerica, Inc.
USAF RIC	U.S. Air Force Radioisotope Committee
VOC	Volatile organic compound
WRS	Wilcoxon Rank Sum

1.0 Introduction

EA Engineering, Science, and Technology, Inc., PBC (EA) is currently contracted under the Hill Air Force Base (AFB) Performance-Based Remediation Contract No. FA8903-09-D-8560 to obtain site closeout at Site WR111, Magnesium-Thorium Disposal Trench, at the Little Mountain Test Facility (LMTF), formerly known as Little Mountain Test Annex. Cabrera Services, Inc. (Cabrera) is providing health physics services to support EA's investigation, remediation, and closure of the site. EA and Cabrera conducted a Multi-Agency Radiation Survey and Site Investigation Manual (MARSSIM) compliant final status survey (FSS) (Nuclear Regulatory Commission [NRC] 2000) as part of a Decommissioning Plan. All remedial action activities at the site (hereafter referred to as Site WR111), including FSS activities, were conducted in coordination with the NRC via the U.S. Air Force Radioisotope Committee (USAF RIC).

1.1 Purpose

The purpose of this FSS Report (FSSR) is to describe the consistent approach for planning, performing, and assessing radionuclides of concern (ROCs) present in site surface soils through FSS and evaluate the Site's compliance with radiological cleanup criteria to achieve unrestricted release. This FSSR addresses post-removal action surveys for radiological contaminants at Site WR111. Cleanup activities were accomplished in accordance with the WR111 Little Mountain Test Annex Magnesium-Thorium Disposal Trench Remedial Design/Remedial Action (RD/RA) Work Plan (EA 2015a). The expected outcome of the selected remedy is that Site WR111 will not present an unacceptable risk to future land users via exposure to soil and would be suitable for a resident farmer.

The objective of this FSSR is to describe the consistent approach for planning, performing, and assessing ROCs present in site surface soils through FSS in order to demonstrate compliance with established dose-based criteria, based on comparison to Derived Concentration Guideline Levels (DCGLs). This objective is met when residual soils impacted by past operations have been remediated, and an FSS has verified that any residual radioactivity meets remediation goals.

THIS PAGE INTENTIONALLY LEFT BLANK

2.0 Facility and Site Information

2.1 Facility Location and Description

Site WR111 is located in a remote area west of Ogden, Utah, which is approximately 15 miles northwest of Hill AFB and adjacent to the Great Salt Lake (Figure 2-1). The disposal trench was approximately 200 × 150 feet (ft) in area and was enclosed by a chain-link fence in the southeastern corner of the LMTF (Figure 2-2). The fenced area was referred to as the Radioactive Disposal Area.

Based on the review of the Final Radiological Disposal Site Characterization For Little Mountain Testing Annex (AECOM 2009), material disposed in the Radioactive Disposal Area originated from the Marquardt Aircraft Ramjet manufacturing plant in Ogden. The U.S. Atomic Energy Commission (AEC), the predecessor agency to the NRC, issued Source Material License C-3650 to Marquardt Aircraft Company of Van Nuys, California, for possession of magnesium-thorium (Mg-Th) alloy to be used in the manufacture of controls, accessories, and engine parts. The maximum amount of Thorium-232 (^{232}Th) allowed by this license was 4,600 pounds, or approximately 0.23 curie of ^{232}Th.

In April 1959, Marquardt sent a letter to the AEC concerning disposition of Mg-Th scrap material. Apparently, the licensee was having difficulty in finding a supplier who would accept its scrap material. Documents show that 500 pounds of scrap Mg-Th were buried in a disposal trench in June 1959, and 1,500 pounds were buried in February 1960. In June 1961, Marquardt requested AEC approval to burn the machine chips and small pieces of Mg-Th scrap material accumulated at the Ogden facility. The licensee proposed to burn the material in a burial/burn trench that was 10 ft deep, 8 ft wide, and 20 ft long. The trench would be located in a remote, controlled area on government property. In September 1961, Source Material License C-3650 expired and License STB-434 was issued for the Marquardt facility in Ogden. This license included permission to incinerate source material in accordance with AEC regulations associated with treatment or disposal by incineration. Documents show that 3,600 pounds were incinerated in August 1961. Historical records indicate that this amount included sludge from the wet collectors from the pickling tanks (containing thorium fluoride) and lathe turnings/milling scraps (possibly containing cutting oil and/or solvents). No other documentation of disposal was identified in the docket files.

License STB-434 was terminated on 12 April 1971. No documentation is in NRC docket files to show that the AEC performed a closeout inspection or survey for this license or facility. In addition, the materials-disposition documentation was incomplete.

2.2 Previous Investigations

In the early 1990s, a number of investigations were conducted at Site WR111. The results of the investigations were summarized in the Final Summary Report: Low Level Radioactive Waste Contamination, Little Mountain Test Annex (Jacobs Engineering Group, Inc. 1994), and according to the report:

- In 1993, the NRC performed an inspection at the LMTF and identified two disposal pits where the highest exposure rate was about twice the background exposure rate recorded in the vicinity.

- In 1993, the Hill AFB Radiation Safety Officer collected 10 surface soil samples from a potential radioactive disposal area and a background surface soil sample. The result indicated that gross alpha concentrations for all 10 samples were greater than the background concentration.

- The Final Summary Report identified an area in the southeast corner of the LMTF as the Radioactive Disposal Area, which is in the general vicinity of the elevated gamma measurements observed by the NRC. The gamma-scan results for other disposal areas (north of the radioactive disposal area) exhibited elevated count rates; however, these were reported as within 25 percent of the background count.

In 2006, the U.S. Air Force Institute for Operational Health (AFIOH) performed a Global Positioning System (GPS)-referenced gamma radiation survey of surface soil for various areas of interest at the LMTF (AFIOH 2007). Only the radioactive disposal area showed elevated gamma count rates. The initial area thought to be the location of the trench (northeast portion of the site) did not show any elevated gamma count rates. Therefore, AFIOH concluded that areas outside of the fenced Radioactive Disposal Area were not impacted.

In Summer and Fall 2006, Parsons Infrastructure and Technology Group, Inc. (Parsons) conducted a remedial investigation of Operable Unit A at LMTF (Parsons 2007), which included Site WR111. In August 2006, four shallow bedrock monitoring wells (LM-060 through LM-063) were installed in the vicinity of WR111 (upgradient, downgradient, and sidegradient). In November 2006, the four wells were sampled and the samples were analyzed for volatile and semivolatile organic compounds (VOCs and SVOCs), metals, water quality parameters, gross alpha and gross beta, select gamma emitters, and thorium isotopes. ^{232}Th and Thorium-228 (^{228}Th) were not detected in groundwater at any of the wells, indicating that Mg-Th impact is not migrating to groundwater. Low concentrations of U-238 progeny (Thorium-230 [^{230}Th] and Radium-226 [^{226}Ra]) were identified in groundwater, but the concentrations were random and less than 1 picocurie per liter, which is indicative of natural uranium decay. Gross alpha radiation was detected in the downgradient well only. Low levels of gross beta radiation were detected at all four wells. The Parsons report concluded that the seemingly random pattern of low-level detections of ^{230}Th and ^{226}Ra, combined with the absence of ^{232}Th and ^{228}Th, represented radioactive decay of naturally occurring uranium rather than leaching from scrap metal in the Mg-Th disposal area. VOCs and SVOCs were not detected in the groundwater, indicating that organic compounds were not disposed in the trench or, if present in the trench, have not migrated to the monitoring well locations. Metal detections in groundwater were considered to be consistent with background.

From 2007 to 2009, AECOM performed a more detailed investigation to assess site conditions at Site WR111. Investigative work included identifying and sampling appropriate background location(s); geophysical surveying to define site boundaries; performing gamma walkover survey (GWS) measurements with GPS mapping; and collection of surface and subsurface soil samples for radiological and chemical analytes (i.e., VOCs and SVOCs).

The characterization survey showed that the maximum ^{232}Th concentrations in the Radioactive Disposal Area were 7.1 ± 0.4 and 99 ± 3 picocuries per gram (pCi/g) for surface soil and subsurface soil, respectively. The ^{232}Th background concentration for surface soils was 1.65 ± 0.03 (pCi/g) and for subsurface soils 1.60 ± 0.04 pCi/g (uncertainties were two standard deviations). Results of the AECOM investigation indicate that site soils within the fenced Radioactive Disposal Area were impacted with ^{232}Th and decay progeny above background levels (AECOM 2009). The report also indicated that elevated radiological activity may extend beyond the fence line to the south and east. While ^{226}Ra was also detected in the soil samples, the concentrations appeared to be consistent with background, and ^{226}Ra was not considered to be a site ROC.

Sampling results from the investigation also showed that no VOCs or SVOCs were detected above reportable limits in soil.

2.3 Current Site Investigation

In July 2013, EA and Cabrera performed a supplemental site characterization survey of potentially impacted soil at Site WR111 to assess conditions at the Radioactive Disposal Area, confirm existing assumptions about the nature and extent of radiological contamination in soil, and to collect samples for waste disposal characterization. Investigative activities included the following tasks:

- Limited GWS of the central and southeastern portions of WR111 was performed with a Ludlum 44-20 sodium iodide (NaI) detector coupled with GPS, to identify areas of elevated activities in order to strategically position boring locations in areas beyond those previously identified as radiologically impacted. GWS was performed with the detector 10 centimeters (cm) above the ground surface.

- Fourteen soil borings were advanced by direct-push method as terrain and access permitted. Subsurface soil samples were collected by advancing a steel macro-sampler core barrel (minimum 2-inch (in.) outside diameter) with acetate sleeves to a depth of 12-15 ft below ground surface. Core scans were obtained from each soil boring. Five out of the 14 boreholes did not advance to the investigational depth due to refusal and an additional two boreholes collapsed. As a result, downhole gamma readings were not collected from each soil boring.

- Subsurface soil cores were scanned for radiological contamination using a Ludlum 44-20 NaI detector.

- Downhole gamma loggings, in conjunction with core scanning, were performed to assist in determining the location of biased subsurface soil samples. Downhole gamma measurements were conducted utilizing a Ludlum 44-2 (1 × 1-in.) sodium iodide detector not collimated with lead shielding. The instrument was lowered into the borehole to the target depth and one-minute static measurements were collected at 6-in. intervals proceeding upward until the top of the borehole was reached.

- Surface and subsurface soil from boring intervals with the highest gross count rates were selected for biased soil sampling. A total of 29 soil samples, including 2 duplicate samples, were submitted to the offsite laboratory for radiological analysis. In addition, 3 samples were submitted to the offsite laboratory for chemical analyses to support future disposal activities, including toxicity characteristic leaching procedure for U.S. Environmental Protection Agency (EPA) regulated analytes, polychlorinated biphenyls, ignitability, corrosivity, and reactivity.

A total of 29 soil samples were submitted to Test America, Inc. (TestAmerica) and analyzed for natural radium, thorium and uranium isotopes using gamma spectroscopy via EPA Method 901.1. Three samples had elevated levels of ^{226}Ra and ^{232}Th. In order to obtain a more accurate ^{226}Ra activity value, the three samples were re-analyzed for ^{226}Ra via EPA Method 901.1M, which measures the ^{226}Ra daughter progeny (Lead-214 and Bismuth-214) at equilibrium. The 3 samples were also analyzed for isotopic thorium (including thorium-228, ^{230}Th, and ^{232}Th) by the alpha spectroscopy method EML Health and Safety Laboratory (HASL) 300 Modified (U.S. Department of Energy 1997) in order to determine the source of the elevated ^{226}Ra activity (^{226}Ra is a daughter of ^{230}Th). One of the three elevated activity samples (analyzed by gamma spectroscopy) also had an elevated uranium concentration with high uncertainty. Therefore, all 3 samples were analyzed by Isotopic Uranium (including Uranium-234, Uranium-235, and

Uranium-238) by EML HASL 300 Modified (U.S. Department of Energy 1997). Alpha spectroscopy is more accurate with a higher confidence level for reporting the activity of alpha emitting radionuclides. For this reason, the alpha spectroscopy results for the three reanalyzed samples (WR111-SB-WR701-BS-P-05, WR111-SB-WR708-BS-P-08, and WR111-SB-WR710-BS-P-05) were used during subsequent data evaluation activities. The results showed that the elevated ^{226}Ra activity is progeny from the elevated ^{230}Th resulting from the site Mg-Th contamination in all 3 samples. In addition, the isotopic uranium results were all representative of background activity levels. Alpha spectroscopy results are provided in Table B-1 (pages 1 through 8) in Appendix B of the Decommissioning Plan (EA 2015b).

Results of the surveys and sample analyses were used to identify specific areas of radiological contamination at Site WR111. A detailed analysis of the analytical results from the 2013 investigation is presented in Section 3.0 of the Decommissioning Plan (EA 2015b).

2.4 Radionuclides of Concern

Based on the results of the previous investigations and current site characterization, a number of sample results for the radionuclides ^{226}Ra, ^{230}Th, and ^{232}Th exceeded their corresponding NRC surface soil screening values (NUREG-1757, Vol. 1, Table B-2 [NRC 2006]). Therefore, ^{226}Ra, ^{230}Th, and ^{232}Th were considered as the ROCs for Site WR111.

2.5 Residual Derived Concentration Guideline Limit for Each Radionuclide of Concern

As described by MARSSIM, a DCGL is a derived radionuclide activity concentration within a survey unit (SU) that corresponds to a dose-based release criterion. The DCGLs presented in this document are based on the Radiological Criteria for Unrestricted Use requirements set forth by the NRC in 10 Code of Federal Regulations (CFR) Part 20.1402. In accordance with these requirements, a site is considered acceptable for unrestricted use if the residual radioactivity that is distinguishable from background radiation results in a Total Effective Dose Equivalent to an average member of the critical group that does not exceed 25 millirem per year (mrem/yr), and the residual radioactivity has been reduced to levels that are as low as reasonably achievable (ALARA).

A detailed evaluation and derivation of DCGLs for WR111 is provided in Appendix C of the Decommissioning Plan (Site- Specific DCGL Evaluation) (EA 2015b). As identified in Appendix C of the Decommissioning Plan, surface and subsurface soil at Site WR111 is the medium of concern. Two receptor scenarios were considered during the derivation of ROC-specific DCGLs for soil. A residential farmer was considered as the critical receptor for the base case site exposure scenario. One additional exposure scenario was evaluated to confirm that the base-case resident farmer scenario is bounding for the development of soil DCGLs. Site WR111 is currently federally owned and, hence, a very conservative airman exposure scenario was also selected. For each scenario, the receptor is potentially exposed to residual radioactivity in surface and subsurface soil that is remaining after the site has been released for use without radiological restrictions.

The residential farmer receptor is assumed to live onsite for 350 days per year for 30 years (EPA 2000). Under a resident farmer scenario, a family is assumed to move onto the site after it has been released for use without radiological restrictions, build a home, and raise crops and livestock for family consumption. The resident farmer is exposed through different exposure pathways to residual radioactivity present in the site soil. Members of the critical group can incur a radiation dose by:

- Direct radiation from radionuclides in the soil
- Inhalation of resuspended dust
- Ingestion of food from crops grown in the soil
- Ingestion of milk from livestock raised in the area
- Ingestion of meat from livestock raised in the area
- Ingestion of the soil.

As discussed in Appendix C of the Decommissioning Plan, there is no complete groundwater exposure pathway or surface water exposure pathway; therefore, these pathways were not considered (EA 2015b).

Under the airman scenario, the airman is modeled as a typical outdoor site worker who spends most of the time outdoors. The airman is assumed to be onsite for 25 years (EPA 1991). A typical industrial worker usually spends 250 days per year at the site. As a conservative approach, the airman is assumed to spend 300 days per year at this site, with a 10-hour work day. During the 10-hour working day, the airman is assumed to spend 2 hours indoors and 8 hours outdoors.

Complete exposure pathways applicable to the airman scenario include:

- Direct radiation from radionuclides in the soil
- Inhalation of re-suspended dust
- Ingestion of soil.

Table 2-1 presents the DCGLs for ROCs in soil at Site WR111. Among the two receptor scenarios, the most conservative DCGL for each ROC was selected as the site-specific DCGL. Each DCGL represents the concentration (based on the presented model) that would produce a 25 mrem/yr exposure.

When there are multiple ROCs present in the soil, the allowed soil concentration levels must follow the sum of the ratio (SOR). This will ensure that the sum of the individual fractions for each isotope to its individual DCGL fraction does not exceed unity. The SOR at Site WR111 is calculated as follows:

$$\text{SOR} = \frac{\text{Ra - 226}_{\text{Conc}}}{\text{Ra - 226}_{\text{DCGLw}}} + \frac{\text{Th - 232}_{\text{Conc}}}{\text{Th - 232}_{\text{DCGLw}}} + \frac{\text{Th - 230}_{\text{Conc}}}{\text{Th - 230}_{\text{DCGLw}}}$$

where

$\text{Ra - 226}_{\text{Conc}}$ = Measured activity concentration for ^{226}Ra.
$\text{Th - 232}_{\text{Conc}}$ = Measured activity concentration for ^{232}Th.
$\text{Th - 230}_{\text{Conc}}$ = Measured activity concentration for ^{230}Th.
$\text{Ra - 226}_{\text{DCGLw}}$ = Site-Specific DCGL_{w} for ^{226}Ra.
$\text{Th - 232}_{\text{DCGLw}}$ = Site-Specific DCGL_{w} for ^{232}Th.
$\text{Th - 230}_{\text{DCGLw}}$ = Site-Specific DCGL_{w} for ^{230}Th.

THIS PAGE INTENTIONALLY LEFT BLANK

TABLE 2-1
Site-Specific Soil Derived Concentration Guideline Levels
Final Status Survey Report
WR111 Little Mountain Test Facility Magnesium-Thorium Disposal Trench, Hill Air Force Base, Utah

Radionuclides of Concern	**Site-Specific Soil Derived Concentration Guideline Levels (picoCuries/gram)**
Radium-226	1.6
Thorium-230	4.3
Thorium-232	1.9

THIS PAGE INTENTIONALLY LEFT BLANK

C:\Users\OweStephan\Documents\SOwe_GIS\Hill AFB\MXDs\FSSR 2018 Figures\Figure 2-1 - Site Location.mxd 5/18/2018 K. Wheatley

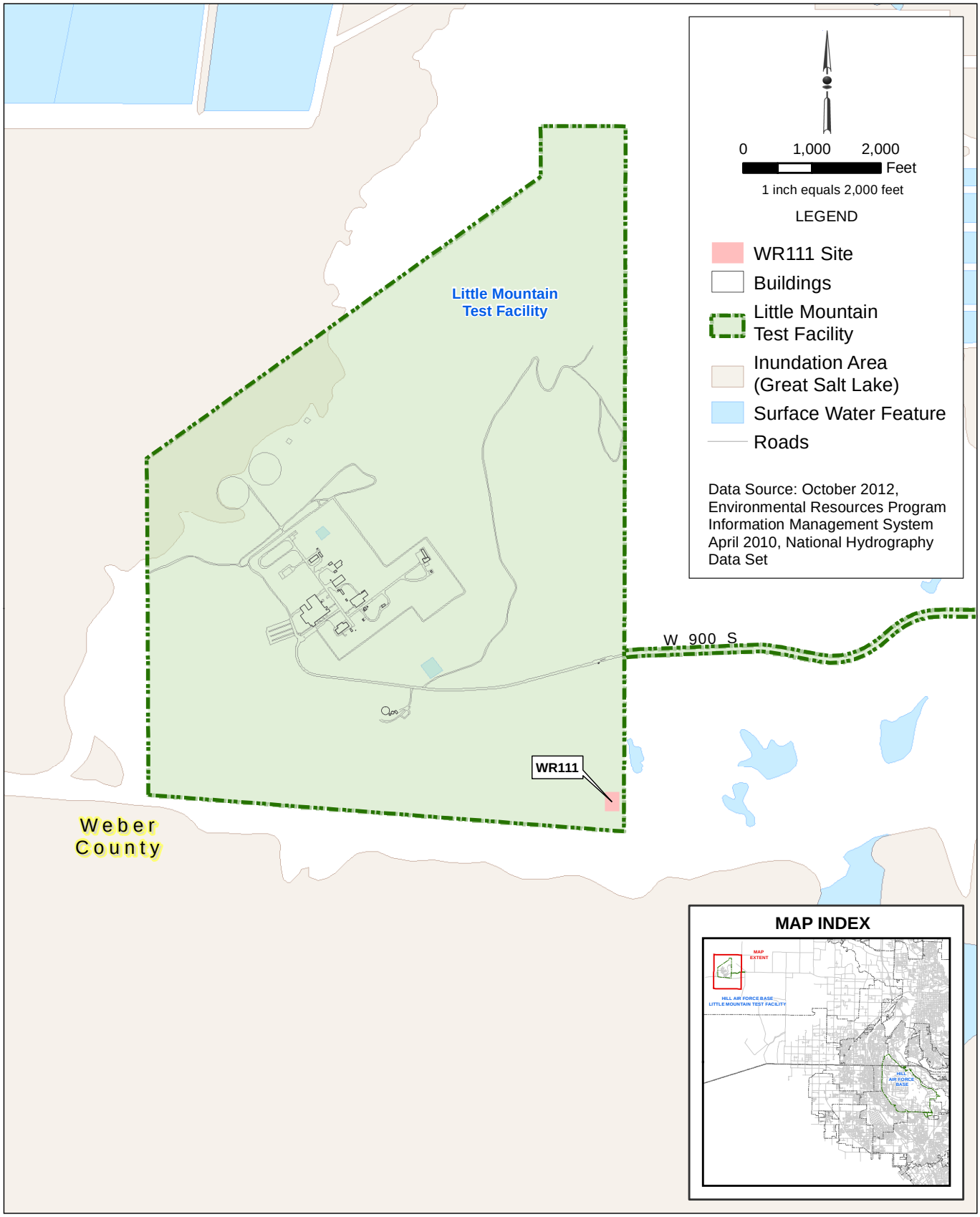

FIGURE 2-1
SITE LOCATION
SITE WR111 - FINAL STATUS SURVEY REPORT
HILL AIR FORCE BASE, UTAH

THIS PAGE INTENTIONALLY LEFT BLANK

C:\Users\OweStephan\Documents\SOwe_GIS\Hill AFB\MXDs\FSSR 2018 Figures\Revised New Template\FIG 2-1 - FSSR_052118.mxd OweStephan 5/23/2018 12:06:10 PM

0 100 200 400 Feet

1 inch equals 200 feet

LEGEND

Approximate Property Boundary

WR111 Magnesium Thorium Disposal Trench

Data Source: October 2012, Environmental Resources Program Information Management System
Aerial Source: May 2018, Esri, DigitalGlobe, GeoEye, Earthstar Geographics, CNES/Airbus DS, USDA, USGS, AeroGRID, IGN, and the GIS User Community

MAP INDEX

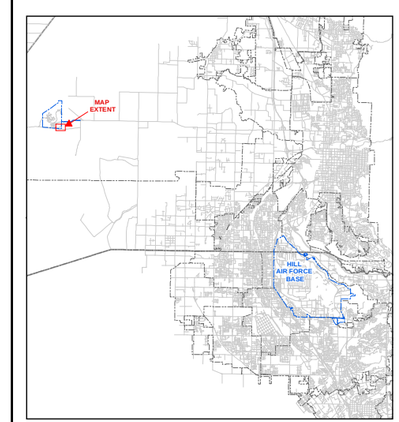

FIGURE 2-2
SITE LAYOUT
SITE WR111 - FINAL STATUS SURVEY REPORT
HILL AIR FORCE BASE, UTAH

THIS PAGE INTENTIONALLY LEFT BLANK

3.0 Data Quality Objectives

This FSS was planned and conducted for each survey unit associated with impacted soils. The survey was developed in accordance with the guidance presented in the MARSSIM in order to follow the Data Quality Objective (DQO) process. The DQO process provides systematic procedures for defining the criteria that the survey design should satisfy, including what type of measurements to perform, when and where to perform measurements, the level of decision errors for the survey, and how many measurements to perform.

The DQO process included the following seven steps (EPA 2000):

- State the Problem
- Identify the Decision
- Identify Inputs to the Decision
- Define the Study Boundaries
- Develop the Decision Rule
- Specify Tolerable Limits on Decision Error
- Optimize the Design for Obtaining Data.

The DQOs are described below as they apply to the FSS at Site WR111.

3.1 Step 1: State the Problem

3.1.1 Problem Description

Characterization data indicated that surface and subsurface soil at Site WR111 were potentially contaminated with ^{226}Ra, ^{230}Th, and ^{232}Th from disposal of Mg-Th waste. As a result, remediation activities were required at the site to address the contamination. The objective of FSS activities was to obtain data of sufficient quality and quantity to support unrestricted release of Site WR111 following remedial activities. The levels of residual radioactivity must be determined by the FSS to confirm compliance with the radionuclide-specific DCGLs.

3.1.2 Planning Team Members

FSS planning was performed by a team of Cabrera and EA personnel, with input from the Air Force Civil Engineer Center (AFCEC), Hill AFB, and the NRC via USAF RIC.

3.1.3 Primary Decision Maker

The ultimate decision regarding site disposition will rest with the USAF RIC. The USAF RIC oversaw all decommissioning activities on behalf of the NRC and will work with the NRC to accomplish decommissioning of soils and release for unrestricted use.

3.1.4 Available Resources

Sufficient resources were available through the combined staff of EA, Cabrera, and subcontractors, to perform and complete all work required in achieving the FSS objectives.

3.2 Step 2: Identify the Decision

This FSSR will be used to demonstrate that the residual radionuclide concentrations in soil comply with their corresponding DCGL. Compliance will be verified using guidance found in the FSS Plan (FSSP) (Appendix D of the Decommissioning Plan [EA 2015b]), which was prepared in accordance with MARSSIM. Specifically, the compliance was demonstrated by:

- Collection of systematic surface soil samples consistent with MARSSIM
- Performance of GWS to identify gross contamination and small areas of elevated radiological activity
- Collection of biased measurements in areas of elevated radiological activity
- Comparison of residual soil concentrations for each ROC with respect to their corresponding remediation goals
- Collection of soil samples from background reference area
- Performance of statistical tests to verify that remediation goals were met and, therefore, the soil did not present a current or potential threat to public health, welfare, or the environment
- Review of the data to verify that they were of sufficient quality.

To demonstrate that an SU met remediation goals, four evaluation questions must be answered:

1. Was the SOR of each sample less than 1?
2. Was the combined SOR for the average SU activity and any small areas of elevated activity in that SU less than 1?
3. Did surface soil sample results satisfy the Wilcoxon Rank Sum (WRS) statistical test as described in MARSSIM?
4. Were the data of sufficient quality to support the conclusions (i.e., have Data Quality Indicators been met)?

If the answer to any one of these evaluation questions was “no” for any SU, then remediation goals were not satisfied. The remediation contractor would be required to remove additional soil and the SU would be reevaluated.

3.3 Step 3: Identify Inputs to the Decision

The Data Quality Assessment process as described in the MARSSIM and in the Guidance for Data Quality Assessment (EPA 2000) was used to determine if data obtained from environmental data operations were of the right type, quality, and quantity to support their intended use.

The "graded approach" concept was also used to assure that survey efforts were maximized in those areas where there was the highest probability for residual contamination or greatest potential for adverse impacts of residual contamination. Examples of integrating the graded approach into the MARSSIM process included the use of historical site assessments, characterization surveys, site conditions, equipment capabilities, and results as the survey progressed to establish or adjust the degree of scanning coverage of a survey area, SU size, SU classification, sampling frequency, and criteria for the evaluation of elevated measurements.

Field activities for the FSS are summarized below:

- GWSs were performed to identify elevated areas of surface radioactivity at Site WR111.
- Both systematic and biased volumetric samples were collected.
- Samples from the background reference areas were collected.

3.4 Step 4: Define the Study Boundaries

Study boundaries were defined by both horizontal (areal) and vertical parameters. The horizontal boundaries are defined in this FSSR by the potential for containing contaminated soil. The horizontal boundaries of the study were determined utilizing on-site gross gamma readings of the limits of excavation and comparing these readings to those collected from the background reference areas. The vertical extent or depth of contamination was initially determined utilizing down-hole gamma readings and sample results collected from previous site characterizations, and during the remediation, the vertical extent was determined utilizing on-site gross gamma readings of the limits of excavation and comparing these readings to those collected from the background reference areas. Classification of areas by contamination potential and then grouping areas into SUs was a critical step in the survey design process. An area is Class 1 if, prior to excavation activities, it is known to contain contamination above remediation goals. An area is Class 2 if contamination above remediation goals is not believed to be present. Following the MARSSIM approach, the remediation goal was also referred to as the $DCGL_W$ (the DCGL for average concentrations over an entire survey unit, used with statistical tests).

Division into specific Class 1 or Class 2 SUs depended on the actual extent of remediation; final designation of SUs was, therefore, conducted after remediation was completed and just prior to initiating post-remediation screening and the FSS. Generally, excavated areas were Class 1 and the boundary areas surrounding the excavated areas were Class 2. The SU boundaries were established by Cabrera and EA, in coordination with AFCEC, Hill AFB, and USAF RIC.

3.4.1 Population of Interest Defining Characteristics

The population of interest for the site was the concentration of the three ROCs and their associated $DCGL_W$ values in surface soils.

3.4.2 Temporal Boundaries of the Decision Statement

Time frame to which the decision applies:

- $DCGL_w$ values were based on risks to an average member of the Critical Group over a 1,000-year period following the study.

Time for data collection:

- Data collection and analysis were performed as soon as practical, as timely completion of the site restoration is contingent upon the results of the FSS.

3.4.3 Scale of Decision Making

Decisions were made for small areas in the SU that may exhibit elevated levels of radioactivity, then for the entire SU regarding whether or not it met the criteria for unrestricted release. A separate decision regarding compliance with the release criterion was made for each SU.

3.4.4 Constraints on Data Collection

Data collection activities could have been constrained due to excessive moisture or rain, which can have an adverse effect on field instrumentation. However, the constraint was limited due to the arid climate and minimal rainfall. The excavation also grew to such an extent that soils could not be sufficiently sloped to allow safe entry and survey of the sidewalls as described in the FSSP. However, alternative methods (i.e., survey instrumentation with longer cords and a flexible extension pole) allowed for all data to be collected to satisfy the requirements in the FSSP.

3.5 Step 5: State the Decision Rules

Figure 3-1 illustrates the sequence of events and decision rules that are followed in the MARSSIM FSS evaluation process. This evaluation process was used to determine whether an SU met remediation goals or if additional remediation or investigation and data gathering was required.

3.6 Step 6: Define Acceptable Decision Errors

As part of the DQO process, the null hypothesis (H_o) for demonstrating compliance of data with cleanup goals must be stated. The H_o for this FSS is that the soil sample concentrations in the SUs exceed the background by more than the $DCGL_W$. In rejecting the H_o, the alternative hypothesis (H_a) must be accepted. The H_a for this FSS is that all measurements or soil sample concentrations in the SU do not exceed the background by more than the $DCGL_W$, and the finding would be that the SU meets the acceptance criterion.

Appendix D of MARSSIM (NRC 2000) provides a discussion regarding decision errors. This discussion includes the concept that acceptable error rates must be balanced between the need to make appropriate decisions and the financial costs of achieving high degrees of certainty.

> *"Errors can be made when making site remediation decisions. The use of statistical methods allows for controlling the probability of making decision errors. When*

designing a statistical test, acceptable error rates for incorrectly determining that a site meets or does not meet the applicable decommissioning criteria must be specified. In determining these error rates, consideration should be given to the number of sample data points that are necessary to achieve them. Lower error rates require more measurements, but result in statistical tests of greater power and higher levels of confidence in the decisions. In setting error rates, it is important to balance the consequences of making a decision error against the cost of achieving greater certainty."

The non-parametric WRS test was used to evaluate the residual contamination in the SU relative to the H_o. To enable testing of survey data relative to the acceptance criterion, the acceptable decision errors were established for Site WR111. These are shown in Table 3-1.

Acceptability decisions are often made based on acceptance criteria. If the mean and median concentrations of a contaminant are less than the associated acceptance criteria, for example, then the results can usually be accepted. In cases where data results are not so clear, statistically based decisions are necessary. Statistical acceptability decisions, however, are always subject to error. Two possible error types are associated with such decisions.

The Type I decision error provides a 95 percent confidence level that the statistical tests will not incorrectly indicate that an SU satisfies acceptance criteria when, in fact, it does not. The Type II decision error provides a 95 percent confidence level that the statistical tests will not incorrectly indicate that an SU does not satisfy acceptance criteria when, in fact, it does. Type II errors are more a function of labor and survey costs and do not adversely impact public safety or health, and thus are subject to adjustment as needed. For the purposes of the FSS, the acceptable error rate for both Type I and Type II errors is 5 percent (i.e., $\alpha = \beta = 0.05$).

A minimum of 10 percent replicate and split samples were collected for field quality control (QC) purposes. Data quality indicators for precision, accuracy, representativeness, completeness, and comparability have been established.

- The acceptable criteria related to precision and accuracy for the project are presented in Section 8.3.
- Representativeness and comparability are assured through the selection and proper implementation of systematic sampling and measurement techniques.
- Completeness refers to the portion of the data that meets acceptance criteria and is, therefore, useable for statistical testing. The objective was 90 percent for this project.

3.7 Optimize the Design for Obtaining Data

Scoping surveys, field screening techniques (remedial support surveys), surface contamination scans, field QC, and the Data Quality Assessment process were used throughout the characterization, remediation and FSS process to focus efforts and to optimize costs.

THIS PAGE INTENTIONALLY LEFT BLANK

TABLE 3-1
Decision Errors
Final Status Survey Report
WR111 Little Mountain Test Facility Magnesium-Thorium Disposal Trench, Hill Air Force Base, Utah

Error Type	Decision Error	Confidence Level
Type I Decision Error (α)	0.05	95 percent
Type II Decision Error (β)	0.05	95 percent

THIS PAGE INTENTIONALLY LEFT BLANK

FIGURE 3-1
Final Status Survey Decision Tree
Final Status Survey Report
WR111 Little Mountain Test Facility Magnesium-Thorium Disposal Trench, Hill Air Force Base, Utah

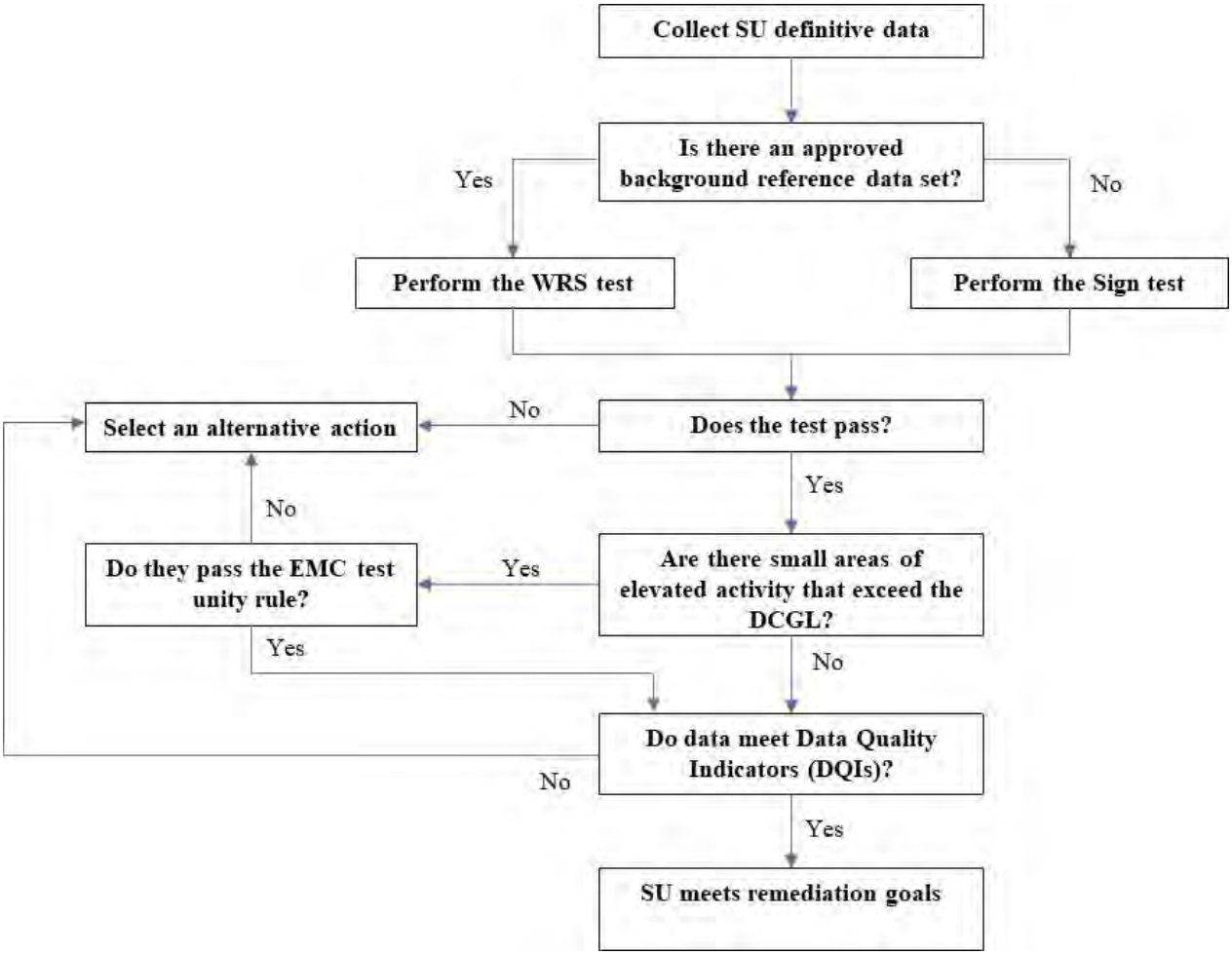

THIS PAGE INTENTIONALLY LEFT BLANK

4.0 Survey Instrumentation and Techniques

This section describes the GWS, and volumetric sample collection and analysis instruments and methodology that were used during the FSS of Site WR111. Specific survey and sampling requirements including percent coverage and types of surveys, numbers and types of samples, and analytical tests that were performed are discussed in the following sections. More detailed descriptions related to design of the FSS are presented in Section 5.0. Minimum detectable concentrations (MDCs) and minimum detectable count rates (MDCRs) required for the GWSs for project ROCs ^{232}Th and ^{226}Ra were calculated in accordance with MARSSIM and NUREG-1507, as presented in Attachments A and B of the FSSP (Appendix D of the Decommissioning Plan [EA 2015b]). The MDCs for ^{232}Th and ^{226}Ra in soil are provided in terms of pCi/g in Table 4-1. Note that ^{230}Th is an alpha-emitting radionuclide with no photon emissions, and cannot be detected using GWS measurement techniques.

4.1 Gamma Walkover Surveys

GWSs were performed in accordance with Cabrera OP-001, Radiological Surveys. Surveys were performed to measure surface radioactivity on the grounds. Equipment required for performing the GWS survey included the following:

- Trimble Pathfinder Pro XRS/XH GPS
- Ludlum Model 44-20 NaI gamma scintillation detector coupled to a Ludlum Model 2221 rate meter, equipped with RS-232 data download port
- Hardware: Personal computer, color printer, large capacity data storage device (e.g., zip drive)
- Software: Trimble Pathfinder Office, ArcGIS (or equivalent computer aided drawing software) with coordinate geometry capability.

The survey was performed following MARSSIM protocol by walking straight parallel lines at a speed of 0.5 meters per second over an area with the detector kept a fixed distance from the ground (≤ 4 in.). A three-wheeled cart was used for mounting the GPS and rate meter to stabilize the geometry for data collection in flat or open areas. Survey passes were approximately 0.5 meters apart. This system logged the gross gamma reading and position (in State Plane Coordinates) automatically every second. After completion of the survey, the raw data was downloaded from the GPS and transmitted to a data processing specialist for export into a geospatial software program.

Evaluation of the GWS data included geospatial imaging for visual trend analysis and comparison of count rates to investigation levels for identification of distribution outliers. Investigation levels were equal to three sigma (standard deviations) above the mean reference area count rates for the surface soils and trench soils data sets.

The GWS results were processed and organized and then reviewed by the Data Management Coordinator and evaluated by the Project Health Physicist. The review combined observation of individual data points that exceeded the investigation levels with any identifiable spatial patterns or trends that might indicate areas of relatively elevated activity, particularly those that corresponded to the areas where historical data indicated contamination within the particular excavation unit.

Section 5.5.3 in MARSSIM discusses the recommended scanning survey coverage for land areas. The objective of a scanning survey is to identify locations within the SU that exceed the cleanup level. These areas of elevated readings were marked for additional investigation. For Class 1 areas, scanning surveys are designed to detect small areas of elevated activity that are not detected by the soil samples collected using the systematic pattern. To achieve this goal, a 100 percent GWS was performed over all Class 1 soils. Class 2 SUs have a lower probability for areas of elevated activity than Class 1 SUs, but some portions of the SU may have a higher potential than others based on remediation efforts. The coverage goal for Class 2 areas was 100 percent as a conservative measure with 50-100 percent considered acceptable, depending on safety and accessibility.

4.2 Volumetric Sample Collection and Analysis

Volumetric samples of soil samples were collected from Site WR111 and the background reference area and were sent to TestAmerica for analysis and analyzed in accordance with TestAmerica's standard operating procedure. TestAmerica is certified as part of the National Environmental Laboratory Accreditation Program to perform these radiological analyses. Samples were collected in accordance with Cabrera OP-005: Volumetric and Material Sampling. Sample chains-of-custody were maintained in accordance with Cabrera OP-008: Chain-of-Custody.

Soil samples were collected using a stainless-steel trowel, and homogenized in a stainless-steel bowl prior to containerization. During the homogenization of soil samples, twigs, stones, and other non-soil items were removed from the sample material in the field and excluded from the laboratory samples to avoid biasing results low. Samples were not preserved in the field, as there were no preservation requirements for radiological analyses. One set of QC samples (e.g., field duplicate (FDUP), matrix spike [MS], and matrix spike duplicate [MSD]) were collected as required by each test method for each medium sampled.

Samples were handled, packaged, labeled, sealed, preserved, and shipped as described in the Cabrera OP-362: Sample Management and Shipping. Utensils and equipment that contact the sample material were decontaminated between sampling locations, as necessary, to prevent cross-contamination of the samples. A Ludlum 43-93 detector and smear sample were used to ascertain that no cross-contamination occurs between samples.

Hand augers/hand trowels/shovels, mixing utensils, and homogenizing bowls were decontaminated between samples in order to avoid cross-contamination. Decontamination was performed by wiping the tool or bowl with a MASSLINN® wipe to remove any residual contamination.

Systematic, biased, and field QC soil samples were numbered, logged, and transferred under applicable chain-of-custody procedures to an offsite laboratory for analyses. FDUP samples were collected at the frequency of 10 percent. Soil samples were submitted to TestAmerica. All soil samples were analyzed for ^{226}Ra (EPA Method 901.1 modified) and isotopic analysis for ^{230}Th and ^{232}Th (method HASL 300 Modified) (U.S. Department of Energy 1997).

The analytical test methods used to analyze radionuclides in volumetric samples at the offsite laboratory were able to achieve MDCs that were 10-50 percent of the soil screening criteria presented in Table 2-1.

4.3 Gamma Dose Rate Measurements

Gamma dose rate measurements were qualitatively performed during the FSS to ensure worker health and safety and to identify unusual dose rate conditions. Measurements were performed using a Bicron

MicroRem tissue-equivalent scintillation detector, or equivalent, and were collected in accordance with Cabrera OP-023: Operation of micro-R Meters, Rev 0. Measurements were performed using the "slow" response time constant setting. The detector was positioned over the area of interest and allowed to stabilize prior to recording the measurement. The technician used their judgment to determine when the instrument had stabilized, estimated to take at least 15 seconds. Such measurements typically were performed at 30 cm from and/or on contact with the surface being evaluated.

THIS PAGE INTENTIONALLY LEFT BLANK

TABLE 4-1
Gamma Walkover Survey Sensitivity Assumptions
Final Status Survey Report
WR111 Little Mountain Test Facility Magnesium-Thorium Disposal Trench, Hill Air Force Base, Utah

Detector Model No.	ROC	Survey Speed (meters per second)	Background Count Rate (counts per minute)	Observation Interval (observations/ second)	Minimum Detectable Count Rate[(a)] (counts per minute)	Minimal Detectable Concentration (picoCuries per gram)
Ludlum 44-20	^{226}Ra	0.5	36,000	1	2,028	1.7
Ludlum 44-20	^{232}Th	0.5	36,000	1	2,028	1.3

NOTES:
a. Assumes a surveyor efficiency of 50 percent. See Attachments A and B of the FSSP (Appendix D of the Decommissioning Plan) (EA 2015b) for derivations of these values.
ROC = radionuclide of concern.

THIS PAGE INTENTIONALLY LEFT BLANK

5.0 Final Status Survey Design

The FSS at Site WR111 was designed in accordance with FSS guidance from MARSSIM (NRC 2000). FSS activities consisted of scanning surveys over 100 percent of the reasonably accessible surface soil. Discrete soil sampling was performed at frequencies based on MARSSIM guidance. Survey activities also included biased soil sample collection and the performance of gamma dose rate measurements. The FSS was designed such that the radiological background present in the soil was considered for statistical comparisons to release criteria.

5.1 Classify Areas by Contamination Potential

As discussed in MARSSIM (NRC 2000), areas of sites undergoing an FSS should be classified into SU according to their potential for residual radioactivity. Section 2.2 of MARSSIM provides the following definitions for classifying areas (herein identified as SUs):

Non-Impacted Areas	Areas that have no reasonable potential for residual contamination.
Impacted Areas	Any area not classified as non-impacted; areas with the possibility of containing residual radioactivity in excess of natural background or fallout levels.
Class 1 Areas	Impacted areas that have, or had prior to remediation, a potential for contamination (based on site operating history) or known contamination (based on previous radiological surveys) above the $DCGL_w$.
Class 2 Areas	Impacted areas that, prior to remediation, are not likely to have concentrations of residual radioactivity that exceed the DCGLw.
Class 3 Areas	Impacted areas that have a low probability of containing residual radioactivity.

Using MARSSIM as guidance, the site was divided into three Class 1 SUs and one Class 2 SU as shown on Figure 5-1. The SU classifications were based on the remedial action and support surveys results. MARSSIM suggests that outdoor Class 1 and Class 2 SUs be not more than 2,000 and 10,000 square meters, respectively, in size.

5.2 Select a Background Reference Area Data Set

A background reference set must be identified if the contribution of naturally occurring levels of the ROCs is to be subtracted from survey measurements (through application of the WRS test).

There are two areas that required reference area comparison at the conclusion of the remediation: the surface soils underlying the Layback Soils Staging Area, and the subsurface soils at the limits of excavation of the WR111 trench. Therefore, there were two reference areas for this project: a surface soil reference area and trench reference area. The approved background areas had a GWS conducted and the data was reviewed for areas of elevated activity prior to surface soil sampling to establish the background reference data sets. Eighteen total background soil samples were collected and analyzed by TestAmerica, the same offsite laboratory utilized for analysis of survey unit samples from Site WR111.

5.3 Prepare Site for Survey Access

Site WR111 is located on federally-owned land and, therefore, approval from Hill AFB must be obtained before entering the site. Requests for site access were submitted by EA prior to mobilization. Access to the Site was ultimately made available through a dedicated gate opening to the adjacent property and security of the LMTF was ensured by installing a fence around Site WR111.

The site access agreement included information relative to the following additional topics:

- Security concerns, locking of the facility, and key control, where applicable
- How grids, survey locations, and surface nomenclature may be marked (or not marked) on survey surfaces
- What may and may not be moved, repositioned, or dismantled in order to gain access for survey, and notification requirements for such
- Cleanliness needs for survey execution and responsibilities for achieving this level of cleanliness
- Coordination with Hill AFB personnel for utility mark-out via Red Stakes.

5.4 Establish Survey Location Reference System

An FSS reference coordinate system was developed and installed early in the FSS process. Coordinates were referenced to the State Plane Coordinate System (e.g., North American Datum 83 U.S State Plane meters). The reference coordinate system was established such that the grid spacing satisfied the survey design requirements (and, therefore, the grid intersections correspond to the survey data point locations) for Class 1 and Class 2 SUs.

Measurement locations within Class 1 and Class 2 areas were placed on a triangular grid overlaid on the ground surface. The spacing of the grid in each area depended upon the calculated area since the number of locations did not change.

A Geographic Information System (GIS) program was used to lay a triangular grid with proper length spacing over the SUs. A random start point for the grid was established using a computer-generated random coordinate set. The number of sample locations corresponding to the random-start triangular grid was determined using GIS.

Each survey was designed to optimize the data collection procedure, taking into account the SU's configuration, hazards, and other obstructions. Copies of the base map on which temporary structures, roads, or other major features have been located was available onsite. The boundaries of the SUs were identified and clearly marked.

5.5 Number of Systematic Soil Samples

MARSSIM provides a method to determine the minimum number of measurement locations required in a given SU to support decision-making and achieving survey objectives. A minimum number of measurement locations are required in each SU to obtain sufficient statistical confidence that the

conclusions drawn from the measurements are correct. The following subsections describe the bases for and derivation of the minimum required measurement locations per SU.

5.5.1 Estimation of Relative Shift

The minimum number of measurement locations required is dependent on the distribution of site residual radionuclide concentrations relative to the $DCGL_w$ and acceptable decision error limits (α and β).
The relative shift describes the relationship of site residual radionuclide concentrations to the $DCGL_w$ and is calculated using the guidance found in Section 5.5.2.3 of MARSSIM. The relative shift was calculated as follows:

$$\Delta/\sigma = \frac{DCGL_w - LBGR}{\sigma}$$

where

$DCGL_w$	=	Derived Concentration Guideline Level over a wide area.
LBGR	=	Concentration at the lower bound of the gray region. The Lower Bound of the Grey Region (LBGR) is the concentration at which the SU has an acceptable probability of passing the statistical tests.
σ	=	An estimate of the standard deviation of the concentration of residual radioactivity in the survey unit (which includes real spatial variability in the concentration as well as the precision of the measurement system).

MARSSIM recommends that it may be reasonable to assume a value for sigma on the order of 30 percent, which is equivalent to a sigma value of 0.3 (NRC 2000). Using a $DCGL_w$ equal to an SOR of 1, an LBGR of 0.5 (half the $DCGL_w$), and a sigma equal to 0.3, the relative shift was calculated to be 1.67, which is rounded down to 1.6 to be conservative.

5.5.2 Determination of Systematic Samples (Number of Required Measurement Locations)

The WRS statistical test was used to determine when SUs were suitable for release for unrestricted use, according to the DCGLs. The minimum number of systematic measurement locations required in each SU for the WRS statistical test was determined using Table 5.3 in MARSSIM (NRC 2000). Section 4.6 establishes the acceptable decision errors for the SUs as $\alpha = \beta = 0.05$. Based on the relative shift established above and these decision errors, the estimated minimum number of required measurement locations is 16. MARSSIM recommends an additional 20 percent to protect against lost or unusable data. Therefore, a minimum of 18 sample locations was required in Class 1 and 2 SUs, and the reference area.

5.5.3 Systematic Measurement Locations

Field personnel initially marked the perimeter of each SU using GPS. Actual SU dimensions were measured in the field and were contingent upon the extent of excavations performed in the course of remediation. These data were then transferred into the GIS so that a triangular sampling grid could be established. A random start point was generated and systematic sample locations will be calculated in an equilateral triangular grid pattern using the spacing given by the equation shown below (Equation 5-5 from MARSSIM).

$$L = \sqrt{\frac{A}{0.866 \times N}}$$

where

L = Triangular grid spacing for SU.
A = Area of SU.
N = Number of sample locations.

Measurement spacing results (L) using the equation above are presented in Table 5-1. Site SU delineations, reference area, and Class 1 and Class 2 sampling locations are presented in Figure 5-1.

After the systematic sample locations were established and prior to sample collection, soil sample locations were marked in the field. Table 5-1 lists each SU by matrix type, area, number of samples to be collected in that SU, and the distance between each sample using a triangular grid pattern.

5.5.4 Determination of Biased Samples

Areas exceeding the investigation level were investigated with hand-held instruments (Ludlum 44-20 NaI detectors) to locate the highest gross gamma activity. Biased samples were collected within each SU at the location(s) GWS data and the hand-held instrument investigation data indicate elevated radioactivity. The number of biased locations was determined by the Project Technical Team based on the actual survey results.

5.6 Gamma Dose Rate Measurements

Gamma dose rate measurements were performed at all systematic and biased soil sample locations. Gamma dose rate measurements were recorded prior to the collection of any soil samples. Gamma dose rate measurements were performed to ensure worker safety and to identify unusual dose rate conditions. Gamma dose rate measurements were performed as described in Section 4.3.

5.7 Deviations from the Survey Design

There were several significant deviations from the survey design described in the Decommissioning Plan (EA 2015b). These deviations did not prevent achieving the project objectives.

5.7.1 Global Positioning System Quality Control and Reception

The FSSP described collecting GPS point features at the beginning and end of the day at a fixed location established at the beginning of the FSS. Results of these feature counts were to be compared to the mean of a series of sequential initial positions to ensure no more than 1-meter variability occurs. A feature count outside these criteria was cause for notification of the Field Site Manager and evaluation of conditions prior to further counts and/or removal of the GPS from service. GPS units must pass a feature count prior to field use.

During the field work, the decision was made to not perform these measurements. The GPS reports the position dilution of precision (PDOP) constantly while in operation. The PDOP is the measure of the potential error in positional accuracy. Anytime the PDOP exceeded 1.0 meters, due to the position of

satellites, or the trench excavation sidewalls causing interference, the field team stopped data collection. Monitoring the PDOP was considered equivalent to performing the precision of the GPS on a daily basis.

There were also occasions when the geometry of the excavation blocked satellite reception and prevented using the GPS to provide position-correlated scan results that accurately recorded measurement locations. The results of the gamma walkover survey in the excavations (Figures 7-2) indicated results outside the boundary of the SU and show areas where no scan data were recorded. These apparent gaps in the survey and erroneous scan measurement locations result from the limited GPS reception and do not reflect the extent of the survey. The technicians performing the scan surveys were aware of the problem with limited GPS reception and took extra care in identifying areas of potentially elevated gamma radiation and describing locations where samples were collected. This information was used to qualitatively determine the locations of potentially elevated activity and ensure the survey objectives were achieved. The data are presented using the best available information. Locations of biased soil samples based on elevated gamma scan results were verified by scanning the area surrounding an elevated gamma scan result to identify the maximum reading. Biased soil samples were collected at the location where the highest gamma reading was identified.

Before data collection began each day, the GPS was inspected for physical damage, battery voltage levels and erroneous readings in accordance with standard operating procedures.

5.7.2 Gamma Activity Instrument Check Source

Section 8.2.1. of the FSSP (Appendix D of the Decommissioning Plan [EA 2015b]) describes using a Cesium-137 (^{137}Cs) source to perform initial and daily quality control response checks for NaI detectors. A Cobalt-60 (^{60}Co) source was used instead of the ^{137}Cs source for these response checks. The reason this was done is because the ^{137}Cs check source, when shipped, is required by the U.S. Department of Transportation to be shipped as an exempt quantity of radioactive material, with additional labeling and survey requirements, and potential limitations on shipping carriers. The activity of the ^{60}Co check source did not trigger these same requirements, and, therefore, was not subject to this additional shipping requirements. The change in sources used for these qualitative response checks did not change the instrumentation source check procedure, or affect the quality of the data collected.

5.7.3 Use of MARSSIM Equation 8-2

In Section 7.0 of the Decommissioning Plan (EA 2015b) , the DCGL used for elevated measurement comparison ($DCGL_{EMC}$) was described as being used for biased samples. For every biased sample location within an SU where the Net SOR was greater than 1.0, an elevated measurement comparison is made. MARSSIM describes that any sample with a Net SOR greater than 1.0 (i.e., a sample that exceeds the $DCGL_W$), whether that sample is a systematic or biased sample, must be evaluated using the $DCGL_{EMC}$ to determine whether the SU will meet the release criteria.

Net SOR_{EMC} is calculated using the $DCGL_{EMC}$ as follows:

$$\text{Net } SOR_{EMC} = \sum_i \left[\frac{(Conc_i - B_i)}{DCGL_{EMC}} \right]$$

The Net SOR_{EMC} was used to evaluate each sample with a Net SOR that was greater than 1.0. However, MARSSIM Equation 8-2 must also be used to evaluate whether the dose or risk of a survey unit is less than the release criteria.

Section 6.0 of this report describes the methods used to evaluate doses or risks when there are multiple ROCs using the sum of ratios calculation. MARSSIM Equation 8-2 can be used when an isolated area of elevated activity is identified in a survey unit to demonstrate the dose or risk is less than the release criterion.

$$\frac{\delta}{DCGL_W} + \frac{(average\ concentration\ in\ elevated\ area - \delta)}{DCGL_{EMC}} < 1.0$$

Where, δ = estimate of the average residual radioactivity in a survey unit

Because the equation is written in terms of DCGL values, this equation can only be applied to a single radionuclide at a time. There is no guidance for demonstrating compliance with the release criterion when areas of elevated activity are present for multiple radionuclides of concern. However, since multiple radionuclides of concern are present at Site WR111, EA adjusted the parameters in MARSSIM Equation 8-2 to conservatively account for those radionuclides and allow comprehensive review of the data, as follows:

- Area factors were used in place of $DCGL_{EMC}$ values because the calculation is based on SOR values instead of concentrations.
- Average SOR for each survey unit were used instead of average concentration.
- Average SOR for elevated area samples were used instead of average elevated concentration.
- The SOR (i.e., "unity") was used in place of $DCGL_W$.

The adjusted MARSSIM Equation 8-2 is the following:

$$\frac{\delta}{SOR} + \frac{(average\ SOR\ in\ elevated\ area - \delta)}{Area\ Factor} < 1.0$$

Where, δ = estimate of the average SOR in a survey unit

MARSSIM Equation 8-2 was utilized to evaluate the compliance of SUs 2 and 4 with the release criteria. These results are presented in Section 7.0 of this report.

5.7.4 Survey Unit Boundary Changes

EA conducted excavation and FSS activities in June-August 2016 to remove radiologically-impacted soil at Site WR111. After reviewing the FSS data, it was apparent that residual radiological activity in soil above cleanup criteria still remained at the site. After consulting with AFCEC, NRC and the USAF RIC, additional excavation and FSS activities were performed in May 2017. FSS was performed in areas that were remediated, and the 2017 GWS and sample data replaced the data from these areas collected in 2016. After reviewing the data from 2016 and 2017, it was apparent that residual radiological activity in soil above the $DCGL_W$ remained at the Site. Rather than performing further remediation, a series of systematic samples were collected to the south of the previous survey area in an attempt to bound the contamination. After receiving these sample results, it was clear that the contamination was successfully

bounded by the samples collected on the south, southwest, and southeast of the previously surveyed areas. The SU boundaries were revised so that the following three conditions were met:

1) Each SU contained at least 18 systematic sample locations.

2) Each Class 1 SU remained less than the MARSSIM SU size limit of 2,000 m^2.

3) Systematic samples in a Class 2 SU successfully bounded the Class 1 SUs on the east, south, and west.

As a result of these revised SU boundaries, several samples that were previously part of one SU were now included in the dataset of a different SU. For example, sample SU03-S-058-SS-P-00 was previously included in the SU 3 dataset, but as a result of the boundary changes, it is now included in the SU 4 dataset. Sample locations, and the revised SU boundaries, are displayed in Figure 7-2. Sample data for each SU are provided in Tables 7-2, 7-4, 7-6, 7-7, 7-9, 7-10, and 7-12.

5.7.5 Radioactive Air Filter Sample Analysis

Section 9.0 of the FSSP (Appendix D of the Decommissioning Plan [EA 2015b]) states that air filters from air monitoring stations will be sent to TestAmerica to analyze for gross alpha and gross beta. These filters were instead counted using on-site smear counter for gross alpha and gross beta to provide real-time data for radiological air sampling and allow for additional administrative controls to be implemented if necessary. No filter concentrations exceeded the effluent or derived air concentration action levels in the RPP. All types of filters (i.e., perimeter, work area, and breathing zone) for the entire project were then composited into three samples and sent to TestAmerica for isotopic thorium analysis. This approach was taken to provide definitive data regarding the potential airborne concentrations of thorium during site activities. None of the three samples exceeded their respective action limits in the RPP. Air monitoring results are provided in Appendix K of the Closure Report.

THIS PAGE INTENTIONALLY LEFT BLANK

TABLE 5-1
Survey Units
Final Status Survey Report
WR111 Little Mountain Test Facility Magnesium-Thorium Disposal Trench, Hill Air Force Base, Utah

Survey Unit No.	Class	Matrix	Area (square meters)	No. of Systematic Samples
1	1	Soil	1,625	18
2	1	Soil	1,153	18
3	2	Soil	1,953	22
4	1	Soil	1,913	18

THIS PAGE INTENTIONALLY LEFT BLANK

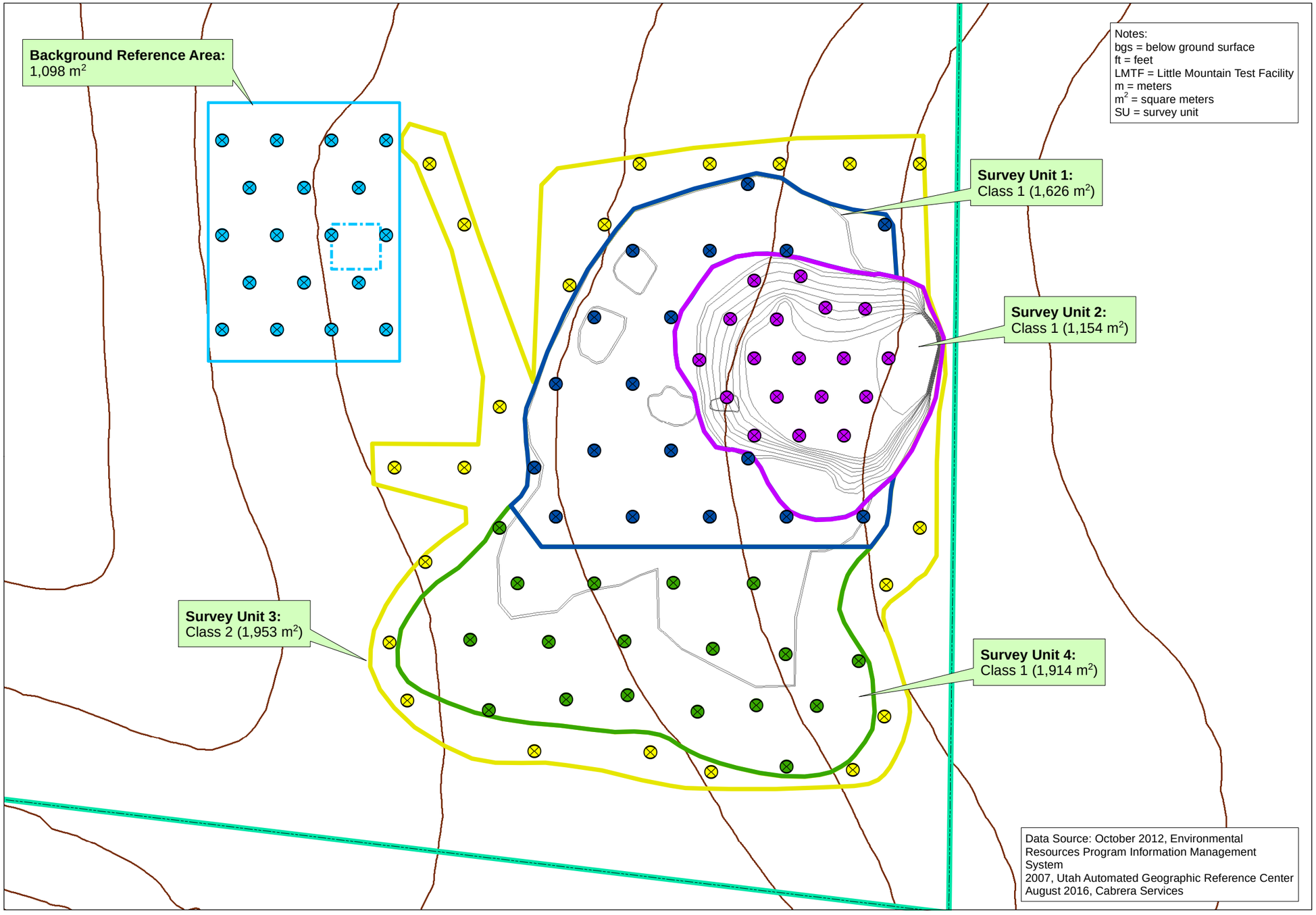

0 25 50 100 Feet

1 inch equals 50 feet

LEGEND

Systematic Sample Locations

- SU 1
- SU 2
- SU 3
- SU 4
- Reference Area Sample Location

Background Reference Area

- Surface Reference Area
- Trench Reference Area

Survey Unit Boundary

- Class 1 (SU 1)
- Class 1 (SU 2)
- Class 2 (SU 3)
- Class 1 (SU 4)
- LMTF Fence
- Excavation Contours (ft bgs)
- Topographic Contour Interval (1m)

MAP INDEX

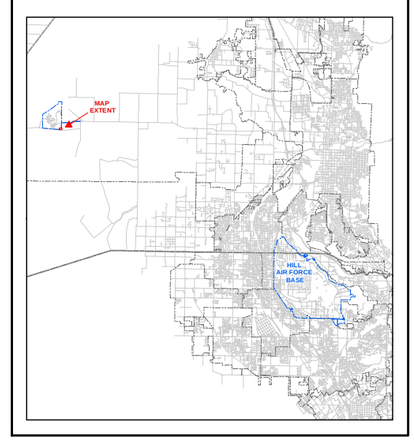

FIGURE 5-1

REFERENCE AREA AND SURVEY UNIT DELINEATIONS

SITE WR111 - FINAL STATUS SURVEY REPORT

HILL AIR FORCE BASE, UTAH

THIS PAGE INTENTIONALLY LEFT BLANK

6.0 Data Evaluation and Interpretation of Survey Results

In accordance with MARSSIM guidance, a preliminary data review was performed to identify patterns, relationships, and potential anomalies present in the survey data. In this review, basic statistics including the mean, standard deviation, maximum, and minimum values were calculated for each SU. A graphical review of the data was performed consisting of posting plots and histograms. Posting plots were used to review the spatial independence of measurements within SUs, while histograms were employed to review the overall symmetry of the data.

Once the data were reviewed, systematic soil sample results for each SU were compared to the respective $DCGL_W$. Due to the presence of multiple ROCs in the soil, the allowed soil concentration levels are evaluated by employing the SOR. This ensures that the sum of the individual fractions for each isotope to its individual DCGL fraction does not exceed unity and enables field measurement of a gross activity DCGL. The gross activity SOR for samples at Site WR111 is calculated as follows:

$$\text{SOR} = \frac{\text{Ra - 226}_{\text{Conc}}}{\text{Ra - 226}_{\text{DCGLw}}} + \frac{\text{Th - 232}_{\text{Conc}}}{\text{Th - 232}_{\text{DCGLw}}} + \frac{\text{Th - 230}_{\text{Conc}}}{\text{Th - 230}_{\text{DCGLw}}}$$

where

$\text{Ra - 226}_{\text{Conc}}$ = Measured activity concentration for ^{226}Ra.
$\text{Th - 232}_{\text{Conc}}$ = Measured activity concentration for ^{232}Th.
$\text{Th - 230}_{\text{Conc}}$ = Measured activity concentration for ^{230}Th.
$\text{Ra - 226}_{\text{DCGLw}}$ = Site-Specific $DCGL_w$ for ^{226}Ra.
$\text{Th - 232}_{\text{DCGLw}}$ = Site-Specific $DCGL_w$ for ^{232}Th.
$\text{Th - 230}_{\text{DCGLw}}$ = Site-Specific $DCGL_w$ for ^{230}Th.

For every sample location within an SU where the SOR is greater than 1, the Net SOR for that sample location was calculated. Net SOR considers the concentration of each radionuclide less its respective background concentration (as established by the reference area soil sample results) divided by the $DCGL_w$ established for the radionuclide, as follows:

$$\text{Net SOR} = \sum_i \left[\frac{(\text{Conc}_i - \text{B}_i)}{DCGL_{wi}} \right]$$

where

Conc_i = Concentration of ROC "i" present in the soil sample.
B_i = Average concentration of ROC "i" present in the reference area.
$DCGL_{wi}$ = $DCGL_w$ of ROC "i."

For each systematic or biased sample within an SU, individual measurement values that exceed the appropriate action level, an elevated measurement comparison ($DCGL_{EMC}$) was calculated as a release criteria. The $DCGL_{EMC}$ is the DCGL for residual radioactivity evenly distributed over a wide area ($DCGL_w$), modified using a correction factor (i.e., an area dose factor) to account for the difference in area and the change in dose or risk. An area dose factor "is the magnitude by which the concentration within the small area of elevated activity can exceed $DCGL_w$ while maintaining compliance with the

release criterion" (NRC 2000). The $DCGL_{EMC}$ was calculated as follows:

$$DCGL_{EMC} = DCGL_w \times \text{Area Factor}$$

For example, the action level for ^{226}Ra may be modified for a 1 square meter outdoor area using the area dose factor of 54.8 listed in MARSSIM Table 5.6, yielding a $DCGL_{EMC}$ of 109.6 pCi/g (i.e., [2.0 pCi/g] × [54.8]).

The Residual Radioactivity (RESRAD) computer code was used to calculate the maximum allowable elevated concentrations pertaining to the project ROCs. The DCGL values calculated for this project are provided in Table 6-1. The area factors calculated for this project are provided in Table 6-2. The RESRAD models are provided in Attachment D of this report.

For every systematic or biased sample location within an SU where the Net SOR is greater than 1, an elevated measurement comparison is made.

Net SOR_{EMC} is calculated using the $DCGL_{EMC}$ as follows:

$$\text{Net } SOR_{EMC} = \sum_i \left[\frac{(Conc_i - B_i)}{DCGL_{EMC}} \right]$$

Where

$Conc_i$ = Concentration of ROC "i" present in the soil sample.
B_i = Average concentration of ROC "i" present in the reference area.
$DCGL_{EMC}$ = DCGL for elevated measurement comparison

If the Net SOR results for all samples for an SU were less than 1, the SU meets the release criteria. If the Net SOR result for any sample in an individual SU is greater than 1, the SU does not meet the release criteria and additional testing must be performed.

In addition to Net SOR data evaluation, comparison of reference area (background) radionuclide concentrations with SU concentrations was performed using the two-sample WRS statistical test. This test is selected because the ROCs also occur naturally (i.e., background). The two-sample WRS statistical test assumes the reference area and SU data distributions are similar except for a possible shift in the medians. It should be noted that the WRS test was performed using gross SOR values since the WRS test compares the SU results against the reference area results. In addition, biased soil sampling results were excluded during the WRS statistical test since they violate the random criteria used to establish systematic sampling locations.

When the data are severely skewed, the value for the mean difference between SU measurements and reference measurements may be above the $DCGL_w$, while the median difference is below the $DCGL_w$. In such cases, the SU does not meet the release criterion regardless of the result of the statistical test. On the other hand, if the difference between the largest SU measurement and the smallest reference area measurement is less than the $DCGL_w$, then the WRS statistical test will always show that the SU meets the release criterion.

In using this test, the hypotheses being tested are:

1. ***Null Hypothesis (H_0)***—The median concentration in the survey unit exceeds that in the reference area by more than the $DCGL_w$ versus the alternative.

2. ***Alternative Hypothesis (H_a)***—The median concentration in the survey unit exceeds that in the reference area by less than the $DCGL_w$

The WRS statistical test was applied to the laboratory sample data via the following sequential steps:

1. Reduce reference area and SU isotopic data to gross SOR using the first equation presented in this section.

2. Add the $DCGL_w$ value (i.e., 1.0) to each reference area SOR value, X_i, to obtain the adjusted reference area SOR, Z_i, where:

$$Z_i = X_i + 1.0$$

3. The *m*-adjusted SOR, Z_i, from the reference area and the *n* SOR, Y_i, from the SU are pooled and assigned a rank in order of increasing measurement value from *I* to *N*, where:

$$N = m + n$$

4. If several SORs are equal (e.g., have the same value), then they are all assigned the average rank of that group of tied measurements.

5. Sum the ranks of the adjusted SOR from the reference area, W_r. Since the sum of the first *N* integers is $N(N + 1)/2$, one can equivalently sum the ranks of the SOR from the SU, W_s, and calculate

$$W_r = \frac{N(N+1)}{2} - W_s$$

6. Compare W_r with the critical value given in Table I.4 in MARSSIM for the appropriate values of *n*, *m*, and α. If W_r is greater than the tabulated value, then reject the H_0 that the SU exceeds the release criterion.

THIS PAGE INTENTIONALLY LEFT BLANK

TABLE 6-1
DCGL Values for Specific Areas
Final Status Survey Report
WR111 Little Mountain Test Facility Magnesium-Thorium Disposal Trench, Hill Air Force Base, Utah

ROC	**5,620 m^2**	**2,000 m^2**	**500 m^2**	**300 m^2**	**200 m^2**	**100 m^2**	**75 m^2**
Ra-226+D	1.6	1.6	2.5	3.3	3.9	4.9	5.2
Th-230	4.3	4.4	6.9	9.0	10.6	13.3	14.4
Th-232+D	1.9	2.0	2.6	3.0	3.3	3.8	4.0

NOTES:
+D = Includes daughters.
m^2 = Square meters.
Ra-226 = Radium-226.
ROC = Radionuclide of concern.
Th-230 = Thorium-230.
Th-232 = Thorium-232.

THIS PAGE INTENTIONALLY LEFT BLANK

TABLE 6-2
Area Factors for Specific Areas
Final Status Survey Report
WR111 Little Mountain Test Facility Magnesium-Thorium Disposal Trench, Hill Air Force Base, Utah

ROC	5,620 m^2	2,000 m^2	500 m^2	300 m^2	200 m^2	100 m^2	75 m^2
Ra-226+D	1.0	1.02	1.60	2.07	2.44	3.06	3.29
Th-230	1.0	1.02	1.60	2.08	2.45	3.09	3.34
Th-232+D	1.0	1.02	1.35	1.56	1.70	1.94	2.05

NOTES:
+D = Includes daughters.
m^2 = Square meters.
Ra-226 = Radium-226.
ROC = Radionuclide of concern.
Th-230 = Thorium-230.
Th-232 = Thorium-232.

THIS PAGE INTENTIONALLY LEFT BLANK

7.0 Final Status Survey Results

A summary of all FSS results are presented below. Complete analytical results are included in Attachment B, and complete GWS results are provided in Attachment C.

FSS included gamma activity scans and sample collection. These surveys were performed as described in Section 5.0.

The summary results for the gamma scanning is provided in Table 7-1. The summary results for systematic soil sample concentrations for SUs 1, 2, 3, and 4 are provided in Tables 7-3, 7-6, 7-9, and 7-12, respectively. The summary results for biased soil sample concentrations for SUs 1, 2, and 3 are provided in Tables 7-4, 7-7, and 7-10, respectively. Finally, a summary of the WRS test results is provided in Tables 7-5, 7-8, 7-11, and 7-14. Note as described in Section 5.7.4 that some sample IDs containing a reference to one SU may now be included in the dataset from a different SU (i.e., Sample ID with "SU03" prefix might be included in the dataset for SU 4).

7.1 Background Reference Area Results

Soil reference data were collected to develop ILs and support statistical testing of soil datasets. There were two reference areas for this project: a surface soil reference area and trench reference area. A 100 percent GWS was performed over both reference areas independently. These data were used to develop the ILs (i.e., three standard deviations above the mean reference area count rate) for the surface soils and trench soil areas. These data are summarized in Table 7-1, and displayed in Figure 7-1.

Eighteen soil samples were collected from the selected soil background reference area and submitted the samples to TestAmerica for gamma spectroscopy analysis for ^{226}Ra (U.S. EPA Method 901.1M) and isotopic thorium analysis for ^{230}Th and ^{232}Th. The reference dataset of 18 soil samples collected from the soil reference area provided a mean ^{230}Th and ^{232}Th of 1.75 and 1.63 pCi/g, respectively, and a ^{226}Ra concentration of 1.46 pCi/g. The data are summarized in Table 7-2. Sample locations are displayed in Figure 7-1.

7.2 Gamma Scan Survey Results

Gamma scans were performed over 100 percent of the surfaces of all SUs as described in Section 4.1. The FSS GWS results are presented in Table 7-1, and displayed in Figure 7-2. Biased soil samples were collected at the most elevated gamma activity locations in each SU. Biased soil sample results for SUs 1, 2, and 3 are presented in Tables 7-4, 7-7, and 7-10, respectively.

7.3 Survey Unit Results

7.3.1 Survey Unit 1

Survey Unit 1 was a Class 1 SU encompassing approximately one-third of the excavated trench area. It consisted of both the excavation floors and sidewalls and had an approximate area of 1,625 m^2. FSS in SU 1 consisted of a 100 percent GWS and collection of 18 systematic surface soil samples. Three surface biased soil samples (SU01-EXB-076-SS-P-01, SU01-EXB-077-SS-P-01, and SU03-S-080-SS-P-00) were collected at the most elevated gamma activity locations.

The FSS GWS results for SU 1 are presented in Table 7-1 and displayed in Figure 7-2. Systematic and biased sample locations are also displayed in Figure 7-2. Systematic and biased soil sample net SOR results for SU 1 did not exceed the DCGLw of 1.0 and are summarized in Table 7-3 and Table 7-4, respectively. The complete analytical results for SU 1 samples are presented in Attachment B. The WRS Test was performed to evaluate the systematic soil sample gross SOR results for SU 1. The SU sample results passed the WRS test, as shown in Table 7-5.

Therefore, H_0 is rejected and SU 1 survey and sample results demonstrate compliance with the release criterion.

7.3.2 Survey Unit 2

Survey Unit 2 was a Class 1 SU encompassing approximately one-third of the excavated trench area (primarily the deeper excavation). It consisted of both the excavation floors and sidewalls and had an approximate area of 1,153 m^2. FSS in SU 2 consisted of a 100 percent GWS and collection of 18 systematic surface soil samples. Two surface biased soil samples (SU02-EXB-078-SS-P-00 and SU02-EXB-079-SS-P-00) were collected at the most elevated gamma activity locations.

The FSS GWS results for SU 2 are presented in Table 7-1 and displayed in Figure 7-2. Systematic and biased sample locations are also displayed in Figure 7-2. Systematic and biased soil sample net SOR results for SU 2 did not exceed the DCGLw of 1.0 with the exception of systematic sample SU02-EXB-051-SS-P-01, which has a net SOR of 1.04. Systematic and biased sample results are summarized in Table 7-6 and Table 7-7, respectively. The complete analytical results for SU 2 samples are presented in Attachment B.

For every systematic or biased sample location within an SU where the Net SOR is greater than 1.0, an elevated measurement comparison was made.

Net SOR_{EMC} is calculated using the $DCGL_{EMC}$ as follows:

$$\text{Net } SOR_{EMC} = \sum_i \left[\frac{(\text{Conc}_i - \text{B}_i)}{DCGL_{EMC}} \right]$$

Expanding the equation results in the following:

$$\frac{^{226}Ra_{Conc}}{^{226}Ra\ DCGL_{EMC}} + \frac{^{230}Th_{Conc}}{^{230}Th\ DCGL_{EMC}} + \frac{^{232}Th_{Conc}}{^{232}Th\ DCGL_{EMC}} = Net\ SOR_{EMC}$$

The area of elevated activity is approximately 60 m^2 (Figure 7-2), which was conservatively rounded up to 75 m^2. The area factor for Th-232+D of 2.05 is the lowest area factor for the ROCs (see Table 6-2). Substituting actual values for sample SU02-EXB-051-SS-P-01 in the equation yields:

$$\frac{1.05}{5.2} + \frac{0.39}{14.4} + \frac{0.56}{4.0} = 0.37$$

Since the result is less than 1.0, the area of elevated activity is less than the $DCGL_{EMC}$.

The WRS Test was performed to evaluate the systematic soil sample gross SOR results for SU 2. The SU sample results passed the WRS test, as shown in Table 7-8.

MARSSIM Equation 8-2 is used when an isolated area of elevated activity is identified in a survey unit to demonstrate the dose or risk is less than the release criterion. EA adjusted the equation as described in Section 5.7.3 of this report as follows:

$$\frac{\delta}{1.0} + \frac{(average\ SOR\ in\ elevated\ area - \delta)}{Area\ Factor} < 1.0$$

Where, δ = estimate of the average SOR in a survey unit

Applying adjusted MARSSIM Equation 8-2 for an area of elevated activity up to 75 m^2 including SU2-51 produces:

$$\frac{0.12}{1} + \frac{(1.04 - 0.12)}{2.05} = 0.57$$

The value of 0.57 is less than 1.0, so SU 2 demonstrates compliance with the MARSSIM Equation 8-2 unity rule.

As a result, H_0 is rejected and SU 2 survey and sample results demonstrate compliance with the release criterion.

7.3.3 Survey Unit 3

Survey Unit 3 was a Class 2 SU encompassing a buffer area around the excavation and a path of travel from the excavation to the on-site location of the fuel tank. It consisted of surface soils and had an approximate area of 1,953 m^2. FSS in SU 3 consisted of a 100 percent GWS and collection of 22 systematic surface soil samples. A surface biased soil sample (SU03-S-082-SS-P-00) was collected at the most elevated gamma activity location.

The FSS GWS results for SU 3 are presented in Table 7-1 and displayed in Figure 7-2. Systematic and biased sample locations are also displayed in Figure 7-2. Systematic and biased soil sample net SOR results for SU 3 did not exceed the DCGLw of 1.0 and are summarized in Table 7-9 and Table 7-10, respectively. The complete analytical results for SU 3 samples are presented in Attachment B. The WRS Test was performed to evaluate the systematic soil sample gross SOR results for SU 3. The SU sample results passed the WRS test, as shown in Table 7-11.

Therefore, H_0 is rejected and SU 3 survey and sample results demonstrate compliance with the release criterion.

7.3.4 Survey Unit 4

Survey Unit 4 was a Class 1 SU (see Figure 7-2). It consisted of both excavation floors and surface soils and had an approximate area of 1,913 m^2. FSS in SU 4 consisted of a 100 percent GWS and collection of 18 systematic surface soil samples. No biased samples were collected in this SU.

The FSS GWS results for SU 4 are presented in Table 7-1 and displayed in Figure 7-2. Systematic sample locations are also displayed in Figure 7-2. Systematic soil sample net SOF results for SU 4 did

not exceed the net DCGLw of 1.0 with the exception of systematic samples WR-720, WR-742, SU03-S-087-SS-P-00, and SU03-S-088-SS-P-00. A single area of elevated activity was established in SU 4 that includes all four elevated soil sample results, along with sample WR-721. The area of elevated activity is approximately 339 m^2, which was rounded up to 500 m^2 for selection of a $DCGL_{EMC}$.

Systematic sample results are summarized in Table 7-12. The five sample results included in the area of elevated activity are provided separately in Table 7-13. The complete analytical results for SU 4 samples are presented in Attachment B.

For every systematic or biased sample location within an SU where the Net SOR is greater than 1.0, an elevated measurement comparison was made.

Net SOR_{EMC} is calculated using the $DCGL_{EMC}$ as follows:

$$\text{Net } SOR_{EMC} = \sum_i \left[\frac{(\text{Conc}_i - \text{B}_i)}{DCGL_{EMC}} \right]$$

Expanding the equation results in the following:

$$\frac{^{226}Ra_{Conc}}{^{226}Ra\ DCGL_{EMC}} + \frac{^{230}Th_{Conc}}{^{230}Th\ DCGL_{EMC}} + \frac{^{232}Th_{Conc}}{^{232}Th\ DCGL_{EMC}} = Net\ SOR_{EMC}$$

The area of elevated activity is approximately 339 m^2 (Figure 7-2), which was conservatively rounded up to 500 m^2. Substituting actual values for the SU 4 elevated area in the equation yields:

$$\frac{0.16}{2.5} + \frac{3.15}{6.9} + \frac{0.38}{2.6} = 0.67$$

Since the result is less than 1.0, the SOR for the area of elevated activity is less than the $DCGL_{EMC}$.

The WRS Test was performed to evaluate the systematic soil sample gross SOR results for SU 4. The SU sample results passed the WRS test, as shown in Table 7-14.

MARSSIM Equation 8-2 is used when an isolated area of elevated activity is identified in a survey unit to demonstrate the dose or risk is less than the release criterion. EA adjusted the equation as described in Section 5.7.3 of this report as follows:

$$\frac{\delta}{1.0} + \frac{(average\ SOR\ in\ elevated\ area - \delta)}{Area\ Factor} < 1.0$$

Where, δ = estimate of the average SOR in a survey unit

Applying adjusted MARSSIM Equation 8-2 for a single area of elevated activity up to 500 m^2 including WR-720, WR-721, WR-742, SU03-S-087-SS-P-00, and SU03-S-088-SS-P-00 produces:

$$\frac{0.49}{1} + \frac{(1.038 - 0.49)}{1.35} = 0.90$$

Where, the area factor of 1.35 was conservatively selected (see Table 6-2) to represent all ROCs for this area of elevated activity.

The value of 0.90 is less than 1.0, so SU 4 demonstrates compliance with the MARSSIM Equation 8-2 unity rule.

As a result, H_0 is rejected and SU 4 survey and sample results demonstrate compliance with the release criterion.

THIS PAGE INTENTIONALLY LEFT BLANK

TABLE 7-1
Gamma Walkover Survey Summary Results
Final Status Survey Report
WR111 Little Mountain Test Facility Magnesium-Thorium Disposal Trench, Hill Air Force Base, Utah

Statistic	Background Reference Area	Trench Reference Area	SU 1	SU 2	SU 3	SU 4
Count	6,815	128	19,340	14,306	20,162	11,022
Minimum	22,550	33,342	21,046	26,716	28,263	23,627
Maximum	41,595	58,420	55,138	65,694	47,081	49,177
Mean	36,564	42,550	36,664	41,922	36,405	37,452
SD	1,464	5,646	3,110	4,655	2,169	3,818
Mean + 3SD	40,956	59.488	45,994	55,886	42,911	48,904

NOTES:
Mean + 3 SD = Mean plus three standard deviations, or the investigation level for each SU.
SD = Standard deviation.
SU = Survey unit.

THIS PAGE INTENTIONALLY LEFT BLANK

TABLE 7-2
Reference Area Soil Sample Results
Final Status Survey Report
WR111 Little Mountain Test Facility Magnesium-Thorium Disposal Trench, Hill Air Force Base, Utah

Sample ID	Ra-226 Result (pCi/g)	Th-230 Result (pCi/g)	Th-232 Result (pCi/g)	Ra-226 DCGL fraction	Th-230 DCGL fraction	Th-232 DCGL fraction	WRS SOR
WR111-REF-001-SS-P-00	1.30	2.04	1.45	0.81	0.47	0.76	2.05
WR111-REF-002-SS-P-00	1.24	1.82	1.52	0.78	0.42	0.80	2.00
WR111-REF-003-SS-P-00	1.47	1.60	1.63	0.92	0.37	0.86	2.15
WR111-REF-004-SS-P-00	1.30	1.63	1.60	0.81	0.38	0.84	2.03
WR111-REF-005-SS-P-00	1.58	2.49	1.97	0.99	0.58	1.04	2.60
WR111-REF-006-SS-P-00	1.62	1.40	1.50	1.01	0.33	0.79	2.13
WR111-REF-007-SS-P-00	1.74	1.65	1.71	1.09	0.38	0.90	2.37
WR111-REF-008-SS-P-00	1.47	1.88	1.66	0.92	0.44	0.87	2.23
WR111-REF-009-SS-P-00	1.35	1.72	1.57	0.84	0.40	0.83	2.07
WR111-REF-010-SS-P-00	1.62	1.63	1.76	1.01	0.38	0.93	2.32
WR111-REF-011-SS-P-00	1.44	1.48	1.66	0.90	0.34	0.87	2.12
WR111-REF-012-SS-P-00	1.16	1.80	1.70	0.73	0.42	0.89	2.04
WR111-REF-013-SS-P-00	1.62	1.71	1.75	1.01	0.40	0.92	2.33
WR111-REF-014-SS-P-00	1.48	1.89	1.94	0.93	0.44	1.02	2.39
WR111-REF-015-SS-P-00	1.49	1.63	1.41	0.93	0.38	0.74	2.05
WR111-REF-016-SS-P-00	1.34	1.97	1.40	0.84	0.46	0.74	2.03
WR111-REF-017-SS-P-00	1.55	1.37	1.51	0.97	0.32	0.79	2.08
WR111-REF-018-SS-P-00	1.49	1.78	1.64	0.93	0.41	0.86	2.21
Mean	**1.46**	**1.75**	**1.63**	**0.91**	**0.41**	**0.86**	**2.18**
Median	**1.46**	**1.75**	**1.63**	**0.91**	**0.41**	**0.86**	**2.18**
Standard Deviation	**0.15**	**0.26**	**0.16**	**0.10**	**0.06**	**0.08**	**0.16**
Maximum	**1.74**	**2.49**	**1.97**	**1.09**	**0.58**	**1.04**	**2.60**
Minimum	**1.16**	**1.37**	**1.40**	**0.73**	**0.32**	**0.74**	**2.00**

NOTES:
pCi/g = Picocuries per gram.
Ra-226 = Radium-226.
Ra-226 DCGL fraction = Ra-226 Net divided by the Ra-226 derived concentration guideline level (DCGL) in Table 2-1.
Ra-226 Result = Gross sample concentration for radium-226.
Th-230 = Thorium-230.
Th-232 = Thorium-232.
SOR = Sum of ratios.

THIS PAGE INTENTIONALLY LEFT BLANK

TABLE 7-3
Survey Unit 1 Systematic Soil Sample Results
Final Status Survey Report
WR111 Little Mountain Test Facility Magnesium-Thorium Disposal Trench, Hill Air Force Base, Utah

	Analytical Results			**Sum of Ratios**						
Sample ID	Ra-226 Result (pCi/g)	Th-230 Result (pCi/g)	Th-232 Result (pCi/g)	Ra-226 Net (pCi/g)	Th-230 Net (pCi/g)	Th-232 Net (pCi/g)	Ra-226 DCGL fraction	Th-230 DCGL fraction	Th-232 DCGL fraction	Net SOR
SU01-EXB-022-SS-P-00	0.98	0.81	1.42	0.00	0.00	0.00	0.00	0.00	0.00	0.00
SU01-EXB-023-SS-P-01	0.91	0.64	1.47	0.00	0.00	0.00	0.00	0.00	0.00	0.00
SU01-EXB-024-SS-P-00	1.15	1.35	1.58	0.00	0.00	0.00	0.00	0.00	0.00	0.00
SU01-EXB-025-SS-P-00	1.08	0.92	1.41	0.00	0.00	0.00	0.00	0.00	0.00	0.00
SU01-EXB-026-SS-P-01	1.15	0.73	1.39	0.00	0.00	0.00	0.00	0.00	0.00	0.00
SU01-EXB-027-SS-P-00	1.50	2.08	2.12	0.04	0.33	0.49	0.03	0.08	0.26	0.36
SU01-EXB-028-SS-P-00	0.88	0.86	1.38	0.00	0.00	0.00	0.00	0.00	0.00	0.00
SU01-EXB-029-SS-P-00	1.07	1.17	1.71	0.00	0.00	0.08	0.00	0.00	0.04	0.04
SU01-EXB-030-SS-P-00	1.22	1.33	1.85	0.00	0.00	0.22	0.00	0.00	0.11	0.11
SU01-EXB-031-SS-P-00	1.57	0.85	1.30	0.11	0.00	0.00	0.07	0.00	0.00	0.07
SU01-EXB-032-SS-P-00	2.16	1.28	1.31	0.70	0.00	0.00	0.44	0.00	0.00	0.44
SU01-EXB-033-SS-P-00	1.18	2.91	1.93	0.00	1.16	0.30	0.00	0.27	0.16	0.43
SU01-EXB-034-SS-P-00	1.14	2.18	1.46	0.00	0.43	0.00	0.00	0.10	0.00	0.10
SU01-EXB-035-SS-P-00	1.02	0.82	1.80	0.00	0.00	0.17	0.00	0.00	0.09	0.09
SU01-EXB-036-SS-P-00	1.32	1.33	1.20	0.00	0.00	0.00	0.00	0.00	0.00	0.00
SU01-EXB-037-SS-P-00	1.46	1.03	1.67	0.00	0.00	0.04	0.00	0.00	0.02	0.02
SU03-S-064-SS-P-00	1.17	1.58	1.81	0.00	0.00	0.18	0.00	0.00	0.09	0.09
SU03-S-069-SS-P-00	1.57	1.71	1.63	0.11	0.00	0.00	0.07	0.00	0.00	0.07
Mean	**1.25**	**1.31**	**1.58**	**0.05**	**0.11**	**0.08**	**0.03**	**0.02**	**0.04**	**0.10**
Median	**1.16**	**1.23**	**1.53**	**0.00**	**0.00**	**0.00**	**0.00**	**0.00**	**0.00**	**0.06**
Standard Deviation	**0.31**	**0.60**	**0.25**	**0.17**	**0.29**	**0.14**	**0.10**	**0.07**	**0.07**	**0.15**
Maximum	**2.16**	**2.91**	**2.12**	**0.70**	**1.16**	**0.49**	**0.44**	**0.27**	**0.26**	**0.44**
Minimum	**0.88**	**0.64**	**1.20**	**0.00**	**0.00**	**0.00**	**0.00**	**0.00**	**0.00**	**0.00**

NOTES:

pCi/g	=	Picocuries per gram.
Ra-226 Net	=	Net sample concentration for radium-226 (average reference area background concentration is subtracted).
Ra-226 DCGL fraction	=	Ra-226 Net divided by the Ra-226 derived concentration guideline level (DCGL) in Table 2-1.
Ra-226 Result	=	Gross sample concentration for radium-226.
SOR	=	Sum of ratios.

THIS PAGE INTENTIONALLY LEFT BLANK

TABLE 7-4
Survey Unit 1 Biased Soil Sample Results
Final Status Survey Report
WR111 Little Mountain Test Facility Magnesium-Thorium Disposal Trench, Hill Air Force Base, Utah

	Analytical Results			**Sum of Ratios**						
Sample ID	Ra-226 Result (pCi/g)	Th-230 Result (pCi/g)	Th-232 Result (pCi/g)	Ra-226 Net (pCi/g)	Th-230 Net (pCi/g)	Th-232 Net (pCi/g)	Ra-226 DCGL fraction	Th-230 DCGL fraction	Th-232 DCGL fraction	Net SOR
SU01-EXB-076-SS-P-01	1.27	0.83	0.82	0.00	0.00	0.00	0.00	0.00	0.00	0.00
SU01-EXB-077-SS-P-00	1.10	1.11	1.87	0.00	0.00	0.24	0.00	0.00	0.13	0.13
SU03-S-080-SS-P-00	1.30	1.62	1.42	0.00	0.00	0.00	0.00	0.00	0.00	0.00
Mean	**1.22**	**1.19**	**1.37**	**0.00**	**0.00**	**0.08**	**0.00**	**0.00**	**0.04**	**0.04**
Median	**1.27**	**1.11**	**1.42**	**0.00**	**0.00**	**0.00**	**0.00**	**0.00**	**0.00**	**0.00**
Standard Deviation	**0.11**	**0.40**	**0.53**	**0.00**	**0.00**	**0.14**	**0.00**	**0.00**	**0.07**	**0.07**
Maximum	**1.30**	**1.62**	**1.87**	**0.00**	**0.00**	**0.24**	**0.00**	**0.00**	**0.13**	**0.13**
Minimum	**1.10**	**0.83**	**0.82**	**0.00**	**0.00**	**0.00**	**0.00**	**0.00**	**0.00**	**0.00**

NOTES:
pCi/g = Picocuries per gram.
Ra-226 Result = Gross sample concentration for radium-226.
Ra-226 Net = Net sample concentration for radium-226 (average reference area background concentration is subtracted).
Ra-226 DCGL fraction = Ra-226 Net divided by the Ra-226 derived concentration guideline level (DCGL) in Table 2-1.
SOR = Sum of ratios.

THIS PAGE INTENTIONALLY LEFT BLANK

TABLE 7-5
Survey Unit 1 Wilcoxon Rank Sum Test Results
Final Status Survey Report
WR111 Little Mountain Test Facility Magnesium-Thorium Disposal Trench, Hill Air Force Base, Utah

#	Gross SOR	Area	Adjusted Data	Ranks	RA Ranks
1	2.05	R	3.05	23	*23*
2	2.00	R	3.00	19	*19*
3	2.15	R	3.15	29	*29*
4	2.03	R	3.03	21	*21*
5	2.60	R	3.60	36	*36*
6	2.13	R	3.13	28	*28*
7	2.37	R	3.37	34	*34*
8	2.23	R	3.23	31	*31*
9	2.07	R	3.07	25	*25*
10	2.32	R	3.32	32	*32*
11	2.12	R	3.12	27	*27*
12	2.04	R	3.04	22	*22*
13	2.33	R	3.33	33	*33*
14	2.39	R	3.39	35	*35*
15	2.05	R	3.05	24	*24*
16	2.03	R	3.03	20	*20*
17	2.08	R	3.08	26	*26*
18	2.21	R	3.21	30	*30*
1	1.55	S	1.55	3	
2	1.49	S	1.49	2	
3	1.86	S	1.86	10	
4	1.63	S	1.63	5	
5	1.62	S	1.62	4	
6	2.54	S	2.54	18	
7	1.48	S	1.48	1	
8	1.84	S	1.84	8	
9	2.05	S	2.05	13	
10	1.86	S	1.86	9	
11	2.34	S	2.34	16	
12	2.43	S	2.43	17	
13	1.99	S	1.99	11	
14	1.78	S	1.78	7	
15	1.77	S	1.77	6	
16	2.03	S	2.03	12	
17	2.05	S	2.05	14	
18	2.24	S	2.24	15	
			Sum	171	**495**
			Critical Value (MARSSIM Equation I.1)		**385**
			Reference area ranks greater than critical value?		**Yes**
			Null hypotheses accepted or rejected?		**Rejected**
			Does survey unit meet release criterion?		***Yes***

TABLE 7-5
Survey Unit 1 Wilcoxon Rank Sum Test Results
Final Status Survey Report
WR111 Little Mountain Test Facility Magnesium-Thorium Disposal Trench, Hill Air Force Base, Utah

NOTES:
Data from Area “R” (reference area) is the sum of the ratios of the individual radionuclide concentrations to the derived concentration guideline levels (DCGLs) in Table 2-1. Adjusted data from Area “R” is the data column plus 1.0.
Data from the Area “S” (systematic samples from the survey unit) is the sum of the ratios of the individual radionuclide concentrations to the DCGLs in Table 2-1.
The ranks are the ranking of each value in the Adjusted Data column from lowest to highest.
The RA Ranks are the ranks of the reference area samples only.

TABLE 7-6
Survey Unit 2 Systematic Soil Sample Results
Final Status Survey Report
WR111 Little Mountain Test Facility Magnesium-Thorium Disposal Trench, Hill Air Force Base, Utah

	Analytical Results			**Sum of Ratios**						
Sample ID	Ra-226 Result (pCi/g)	Th-230 Result (pCi/g)	Th-232 Result (pCi/g)	Ra-226 Net (pCi/g)	Th-230 Net (pCi/g)	Th-232 Net (pCi/g)	Ra-226 DCGL fraction	Th-230 DCGL fraction	Th-232 DCGL fraction	Net SOR
SU02-EXW-040-SS-P-00	1.28	1.15	1.14	0.00	0.00	0.00	0.00	0.00	0.00	0.00
SU02-EXN-041-SS-P-00	1.02	1.31	1.15	0.00	0.00	0.00	0.00	0.00	0.00	0.00
SU02-EXW-042-SS-P-00	1.33	1.14	0.93	0.00	0.00	0.00	0.00	0.00	0.00	0.00
SU02-EXB-043-SS-P-00	1.25	1.11	0.97	0.00	0.00	0.00	0.00	0.00	0.00	0.00
SU02-EXN-044-SS-P-00	0.99	2.07	1.32	0.00	0.32	0.00	0.00	0.07	0.00	0.07
SU02-EXB-045-SS-P-00	1.08	1.63	1.34	0.00	0.00	0.00	0.00	0.00	0.00	0.00
SU02-EXW-046-SS-P-00	1.66	1.14	1.24	0.20	0.00	0.00	0.13	0.00	0.00	0.13
SU02-EXW-047-SS-P-00	1.68	1.30	1.16	0.22	0.00	0.00	0.14	0.00	0.00	0.14
SU02-EXB-048-SS-P-00	0.79	2.00	1.25	0.00	0.25	0.00	0.00	0.06	0.00	0.06
SU02-EXB-049-SS-P-00	1.06	2.04	1.15	0.00	0.29	0.00	0.00	0.07	0.00	0.07
SU02-EXB-050-SS-P-00	1.44	1.65	1.11	0.00	0.00	0.00	0.00	0.00	0.00	0.00
SU02-EXB-051-SS-P-01	2.51	2.14	2.19	1.05	0.39	0.56	0.66	0.09	0.29	1.04
SU02-EXB-052-SS-P-00	1.42	4.44	1.66	0.00	2.69	0.03	0.00	0.63	0.01	0.64
SU02-EXB-053-SS-P-00	1.07	1.30	1.23	0.00	0.00	0.00	0.00	0.00	0.00	0.00
SU02-EXB-054-SS-P-00	1.06	0.89	1.10	0.00	0.00	0.00	0.00	0.00	0.00	0.00
SU02-EXS-055-SS-P-00	1.57	1.15	1.07	0.11	0.00	0.00	0.07	0.00	0.00	0.07
SU02-EXB-056-SS-P-00	1.26	0.99	1.24	0.00	0.00	0.00	0.00	0.00	0.00	0.00
SU02-EXB-057-SS-P-00	1.44	1.20	1.23	0.00	0.00	0.00	0.00	0.00	0.00	0.00
Mean	**1.33**	**1.59**	**1.25**	**0.09**	**0.22**	**0.03**	**0.06**	**0.05**	**0.02**	**0.12**
Median	**1.27**	**1.30**	**1.20**	**0.00**	**0.00**	**0.00**	**0.00**	**0.00**	**0.00**	**0.00**
Standard Deviation	**0.38**	**0.82**	**0.28**	**0.25**	**0.63**	**0.13**	**0.16**	**0.15**	**0.07**	**0.27**
Maximum	**2.51**	**4.44**	**2.19**	**1.05**	**2.69**	**0.56**	**0.66**	**0.63**	**0.29**	**1.04**
Minimum	**0.79**	**0.89**	**0.93**	**0.00**	**0.00**	**0.00**	**0.00**	**0.00**	**0.00**	**0.00**

NOTES:
pCi/g = Picocuries per gram.
Ra-226 Result = Gross sample concentration for radium-226.
Ra-226 Net = Net sample concentration for radium-226 (average reference area background concentration is subtracted).
Ra-226 DCGL fraction = Ra-226 Net divided by the Ra-226 derived concentration guideline level (DCGL) in Table 2-1.
SOR = Sum of ratios.

THIS PAGE INTENTIONALLY LEFT BLANK

TABLE 7-7
Survey Unit 2 Biased Soil Sample Results
Final Status Survey Report
WR111 Little Mountain Test Facility Magnesium-Thorium Disposal Trench, Hill Air Force Base, Utah

	Analytical Results			**Sum of Ratios**						
Sample ID	Ra-226 Result (pCi/g)	Th-230 Result (pCi/g)	Th-232 Result (pCi/g)	Ra-226 Net (pCi/g)	Th-230 Net (pCi/g)	Th-232 Net (pCi/g)	Ra-226 DCGL fraction	Th-230 DCGL fraction	Th-232 DCGL fraction	Net SOR
SU02-EXB-078-SS-P-00	1.46	1.10	1.11	0.00	0.00	0.00	0.00	0.00	0.00	0.00
SU02-EXB-079-SS-P-00	1.22	1.66	1.95	0.00	0.00	0.32	0.00	0.00	0.17	0.17
Mean	**1.34**	**1.38**	**1.53**	**0.00**	**0.00**	**0.16**	**0.00**	**0.00**	**0.08**	**0.08**
Median	**1.34**	**1.38**	**1.53**	**0.00**	**0.00**	**0.16**	**0.00**	**0.00**	**0.08**	**0.08**
Standard Deviation	**0.17**	**0.40**	**0.59**	**0.00**	**0.00**	**0.22**	**0.00**	**0.00**	**0.12**	**0.12**
Maximum	**1.46**	**1.66**	**1.95**	**0.00**	**0.00**	**0.32**	**0.00**	**0.00**	**0.17**	**0.17**
Minimum	**1.22**	**1.10**	**1.11**	**0.00**	**0.00**	**0.00**	**0.00**	**0.00**	**0.00**	**0.00**

NOTES:
pCi/g = Picocuries per gram.
Ra-226 DCGL fraction = Ra-226 Net divided by the Ra-226 derived concentration guideline level (DCGL) in Table 2-1.
Ra-226 Net = Net sample concentration for radium-226 (average reference area background concentration is subtracted).
Ra-226 Result = Gross sample concentration for radium-226.
SOR = Sum of ratios.

THIS PAGE INTENTIONALLY LEFT BLANK

TABLE 7-8
Survey Unit 2 Wilcoxon Rank Sum Test Results
Final Status Survey Report
WR111 Little Mountain Test Facility Magnesium-Thorium Disposal Trench, Hill Air Force Base, Utah

#	Gross SOR	Area	Adjusted Data	Ranks	RA Ranks
1	2.05	R	3.05	22	*22*
2	2.00	R	3.00	18	*18*
3	2.15	R	3.15	28	*28*
4	2.03	R	3.03	20	*20*
5	2.60	R	3.60	36	*36*
6	2.13	R	3.13	27	*27*
7	2.37	R	3.37	34	*34*
8	2.23	R	3.23	31	*31*
9	2.07	R	3.07	24	*24*
10	2.32	R	3.32	32	*32*
11	2.12	R	3.12	26	*26*
12	2.04	R	3.04	21	*21*
13	2.33	R	3.33	33	*33*
14	2.39	R	3.39	35	*35*
15	2.05	R	3.05	23	*23*
16	2.03	R	3.03	19	*19*
17	2.08	R	3.08	25	*25*
18	2.21	R	3.21	29	*29*
1	1.67	S	1.67	*7*	
2	1.55	S	1.55	*2*	
3	1.59	S	1.59	*4*	
4	1.55	S	1.55	*3*	
5	1.80	S	1.80	*11*	
6	1.76	S	1.76	*10*	
7	1.96	S	1.96	*15*	
8	1.96	S	1.96	*16*	
9	1.61	S	1.61	*5*	
10	1.74	S	1.74	*9*	
11	1.87	S	1.87	*14*	
12	3.22	S	3.22	*30*	
13	2.79	S	2.79	*17*	
14	1.62	S	1.62	*6*	
15	1.45	S	1.45	*1*	
16	1.81	S	1.81	*12*	
17	1.67	S	1.67	*8*	
18	1.83	S	1.83	*13*	
			Sum	183	**483**
			Critical Value (MARSSIM Equation I.1)		**385**
			Reference area ranks greater than critical value?		**Yes**
			Null hypotheses accepted or rejected?		**Rejected**
			Does survey unit meet release criterion?		***Yes***

TABLE 7-8
Survey Unit 2 Wilcoxon Rank Sum Test Results
Final Status Survey Report
WR111 Little Mountain Test Facility Magnesium-Thorium Disposal Trench, Hill Air Force Base, Utah

NOTES:
Data from Area “R” (reference area) is the sum of the ratios of the individual radionuclide concentrations to the derived concentration guideline levels (DCGLs) in Table 2-1. Adjusted data from Area “R” is the data column plus 1.0.
Data from the Area “S” (systematic samples from the survey unit) is the sum of the ratios of the individual radionuclide concentrations to the DCGLs in Table 2-1.
The ranks are the ranking of each value in the Adjusted Data column from lowest to highest.
The RA Ranks are the ranks of the reference area samples only.

TABLE 7-9
Survey Unit 3 Systematic Soil Sample Results
Final Status Survey Report
WR111 Little Mountain Test Facility Magnesium-Thorium Disposal Trench, Hill Air Force Base, Utah

	Analytical Results			**Sum of Ratios**						
Sample ID	Ra-226 Result (pCi/g)	Th-230 Result (pCi/g)	Th-232 Result (pCi/g)	Ra-226 Net (pCi/g)	Th-230 Net (pCi/g)	Th-232 Net (pCi/g)	Ra-226 DCGL fraction	Th-230 DCGL fraction	Th-232 DCGL fraction	Net SOR
SU03-S-058-SS-P-00	1.03	0.62	1.16	0.00	0.00	0.00	0.00	0.00	0.00	0.00
SU03-S-059-SS-P-00	1.23	0.77	1.25	0.00	0.00	0.00	0.00	0.00	0.00	0.00
SU03-S-060-SS-P-00	1.12	1.47	1.80	0.00	0.00	0.17	0.00	0.00	0.09	0.09
SU03-S-061-SS-P-00	1.07	1.11	1.90	0.00	0.00	0.27	0.00	0.00	0.14	0.14
SU03-S-062-SS-P-00	1.34	0.81	1.45	0.00	0.00	0.00	0.00	0.00	0.00	0.00
SU03-S-063-SS-P-00	1.30	0.88	1.77	0.00	0.00	0.14	0.00	0.00	0.07	0.07
SU03-S-065-SS-P-00	1.13	1.34	1.42	0.00	0.00	0.00	0.00	0.00	0.00	0.00
SU03-S-066-SS-P-00	1.32	1.19	1.89	0.00	0.00	0.26	0.00	0.00	0.14	0.14
SU03-S-067-SS-P-00	1.32	0.91	2.07	0.00	0.00	0.44	0.00	0.00	0.23	0.23
SU03-S-068-SS-P-00	1.71	0.85	1.83	0.25	0.00	0.20	0.16	0.00	0.10	0.26
SU03-S-071-SS-P-00	1.78	1.83	1.38	0.32	0.08	0.00	0.20	0.02	0.00	0.22
SU03-S-074-SS-P-00	1.16	1.52	1.26	0.00	0.00	0.00	0.00	0.00	0.00	0.00
SU03-S-075-SS-P-00	1.41	1.57	1.28	0.00	0.00	0.00	0.00	0.00	0.00	0.00
SU03-S-089-SS-P-00	1.48	1.24	0.92	0.02	0.00	0.00	0.01	0.00	0.00	0.01
WR-716	1.58	2.22	1.2	0.12	0.47	0.00	0.08	0.11	0.00	0.19
WR-717	1.51	5.12	1.62	0.05	3.37	0.00	0.03	0.78	0.00	0.82
WR-722	1.40	3.56	1.21	0.00	1.81	0.00	0.00	0.42	0.00	0.42
WR-724	1.34	1.15	0.741	0.00	0.00	0.00	0.00	0.00	0.00	0.00
WR-725	1.49	1.39	0.887	0.03	0.00	0.00	0.02	0.00	0.00	0.02
WR-731	1.82	3.13	1.26	0.36	1.38	0.00	0.23	0.32	0.00	0.55
WR-732	1.33	3.56	1.13	0.00	1.81	0.00	0.00	0.42	0.00	0.42
WR-739	1.29	1.79	1.19	0.00	0.04	0.00	0.00	0.01	0.00	0.01
Mean	**1.34**	**1.73**	**1.39**	**0.05**	**0.41**	**0.07**	**0.03**	**0.09**	**0.04**	**0.16**
Median	**1.32**	**1.37**	**1.27**	**0.00**	**0.00**	**0.00**	**0.00**	**0.00**	**0.00**	**0.08**
Standard Deviation	**0.24**	**1.14**	**0.36**	**0.11**	**0.88**	**0.12**	**0.07**	**0.21**	**0.06**	**0.22**
Maximum	**1.82**	**5.12**	**2.07**	**0.36**	**3.37**	**0.44**	**0.23**	**0.78**	**0.23**	**0.82**
Minimum	**1.03**	**0.62**	**0.74**	**0.00**	**0.00**	**0.00**	**0.00**	**0.00**	**0.00**	**0.00**

TABLE 7-9
Survey Unit 3 Systematic Soil Sample Results
Final Status Survey Report
WR111 Little Mountain Test Facility Magnesium-Thorium Disposal Trench, Hill Air Force Base, Utah

NOTES:

pCi/g	=	Picocuries per gram.
Ra-226 DCGL fraction	=	Ra-226 Net divided by the Ra-226 derived concentration guideline level (DCGL) in Table 2-1.
Ra-226 Net	=	Net sample concentration for radium-226 (average reference area background concentration is subtracted).
Ra-226 Result	=	Gross sample concentration for radium-226.
SOR	=	Sum of ratios.

TABLE 7-10
Survey Unit 3 Biased Soil Sample Results
Final Status Survey Report
WR111 Little Mountain Test Facility Magnesium-Thorium Disposal Trench, Hill Air Force Base, Utah

	Analytical Results			**Sum of Ratios**						
Sample ID	Ra-226 Result (pCi/g)	Th-230 Result (pCi/g)	Th-232 Result (pCi/g)	Ra-226 Net (pCi/g)	Th-230 Net (pCi/g)	Th-232 Net (pCi/g)	Ra-226 DCGL fraction	Th-230 DCGL fraction	Th-232 DCGL fraction	Net SOR
SU03-S-082-SS-P-00	1.55	3.67	1.69	0.09	1.92	0.06	0.06	0.45	0.03	0.53
Mean	**1.55**	**3.67**	**1.69**	**0.09**	**1.92**	**0.06**	**0.06**	**0.45**	**0.03**	**0.53**
Median	**1.55**	**3.67**	**1.69**	**0.09**	**1.92**	**0.06**	**0.06**	**0.45**	**0.03**	**0.53**
Standard Deviation	**N/A**	**N/A**	**N/A**	**N/A**	**N/A**	**N/A**	**N/A**	**N/A**	**N/A**	**N/A**
Maximum	**1.55**	**3.67**	**1.69**	**0.09**	**1.92**	**0.06**	**0.06**	**0.45**	**0.03**	**0.53**
Minimum	**1.55**	**3.67**	**1.69**	**0.09**	**1.92**	**0.06**	**0.06**	**0.45**	**0.03**	**0.53**

NOTES:
pCi/g = Picocuries per gram.
Ra-226 DCGL fraction = Ra-226 Net divided by the Ra-226 derived concentration guideline level (DCGL) in Table 2-1.
Ra-226 Net = Net sample concentration for radium-226 (average reference area background concentration is subtracted).
Ra-226 Result = Gross sample concentration for radium-226.
SOR = Sum of ratios.

THIS PAGE INTENTIONALLY LEFT BLANK

TABLE 7-11
Survey Unit 3 Wilcoxon Rank Sum Test Results
Final Status Survey Report
WR111 Little Mountain Test Facility Magnesium-Thorium Disposal Trench, Hill Air Force Base, Utah

#	Gross SOR	Area	Adjusted Data	Ranks	RA Ranks
1	2.05	R	3.05	27	*27*
2	2.00	R	3.00	23	*23*
3	2.15	R	3.15	33	*33*
4	2.03	R	3.03	25	*25*
5	2.60	R	3.60	40	*40*
6	2.13	R	3.13	32	*32*
7	2.37	R	3.37	38	*38*
8	2.23	R	3.23	35	*35*
9	2.07	R	3.07	29	*29*
10	2.32	R	3.32	36	*36*
11	2.12	R	3.12	31	*31*
12	2.04	R	3.04	26	*26*
13	2.33	R	3.33	37	*37*
14	2.39	R	3.39	39	*39*
15	2.05	R	3.05	28	*28*
16	2.03	R	3.03	24	*24*
17	2.08	R	3.08	30	*30*
18	2.21	R	3.21	34	*34*
1	1.40	S	1.40	1	
2	1.61	S	1.61	3	
3	1.99	S	1.99	13	
4	1.93	S	1.93	11	
5	1.79	S	1.79	8	
6	1.95	S	1.95	12	
7	1.77	S	1.77	7	
8	2.10	S	2.10	14	
9	2.13	S	2.13	15	
10	2.23	S	2.23	17	
11	2.26	S	2.26	19	
12	1.74	S	1.74	6	
13	1.92	S	1.92	10	
14	1.70	S	1.70	4	
15	2.14	S	2.14	16	
16	2.99	S	2.99	22	
17	2.34	S	2.34	20	
18	1.49	S	1.49	2	
19	1.72	S	1.72	5	
20	2.53	S	2.53	21	
21	2.25	S	2.25	18	
22	1.85	S	1.85	9	
			Sum	253	**567**
			Critical Value (MARSSIM Equation I.1)		**430**
			Reference area ranks greater than critical value?		**Yes**
			Null hypotheses accepted or rejected?		**Rejected**
			Does survey unit meet release criterion?		***Yes***

TABLE 7-11
Survey Unit 3 Wilcoxon Rank Sum Test Results
Final Status Survey Report
WR111 Little Mountain Test Facility Magnesium-Thorium Disposal Trench, Hill Air Force Base, Utah

NOTES:
Data from Area “R” (reference area) is the sum of the ratios of the individual radionuclide concentrations to the derived concentration guideline levels (DCGLs) in Table 2-1. Adjusted data from Area “R” is the data column plus 1.0.
Data from the Area “S” (systematic samples from the survey unit) is the sum of the ratios of the individual radionuclide concentrations to the DCGLs in Table 2-1.
The ranks are the ranking of each value in the Adjusted Data column from lowest to highest.
The RA Ranks are the ranks of the reference area samples only.

TABLE 7-12
Survey Unit 4 Systematic Soil Sample Results
Final Status Survey Report
WR111 Little Mountain Test Facility Magnesium-Thorium Disposal Trench, Hill Air Force Base, Utah

	Analytical Results			**Sum of Ratios**						
Sample ID	Ra-226 Result (pCi/g)	Th-230 Result (pCi/g)	Th-232 Result (pCi/g)	Ra-226 Net (pCi/g)	Th-230 Net (pCi/g)	Th-232 Net (pCi/g)	Ra-226 DCGL fraction	Th-230 DCGL fraction	Th-232 DCGL fraction	Net SOR
SU01-EXB-038-SS-P-00	1.52	1.13	1.89	0.06	0.00	0.26	0.04	0.00	0.14	0.17
SU01-EXB-039-SS-P-00	1.26	1.22	1.60	0.00	0.00	0.00	0.00	0.00	0.00	0.00
SU03-S-058-SS-P-00	1.03	0.62	1.16	0.00	0.00	0.00	0.00	0.00	0.00	0.00
SU03-S-070-SS-P-00	1.61	2.20	2.40	0.15	0.45	0.77	0.09	0.10	0.40	0.60
SU03-S-071-SS-P-00	1.78	1.83	1.38	0.32	0.08	0.00	0.20	0.02	0.00	0.22
SU03-S-074-SS-P-00	1.16	1.52	1.26	0.00	0.00	0.00	0.00	0.00	0.00	0.00
SU03-S-075-SS-P-00	1.41	1.57	1.28	0.00	0.00	0.00	0.00	0.00	0.00	0.00
SU03-S-087-SS-P-00	1.67	5.62	1.89	0.21	3.87	0.26	0.13	0.90	0.14	1.17
SU03-S-088-SS-P-00	1.93	4.95	1.76	0.47	3.20	0.13	0.29	0.74	0.07	1.11
WR-718	1.44	3.52	1.12	0.00	1.77	0.00	0.00	0.41	0.00	0.41
WR-719	1.90	4.05	1.35	0.44	2.30	0.00	0.28	0.54	0.00	0.81
WR-720	1.58	5.93	1.88	0.12	4.18	0.25	0.08	0.97	0.13	1.18
WR-721	1.36	4.13	1.52	0.00	2.38	0.00	0.00	0.55	0.00	0.55
WR-723	1.38	2.79	1.01	0.00	1.04	0.00	0.00	0.24	0.00	0.24
WR-726	1.25	1.35	0.895	0.00	0.00	0.00	0.00	0.00	0.00	0.00
WR-740	1.50	4.88	1.58	0.04	3.13	0.00	0.03	0.73	0.00	0.75
WR-741	1.26	3.07	1.48	0.00	1.32	0.00	0.00	0.31	0.00	0.31
WR-742	1.26	3.89	2.92	0.00	2.14	1.29	0.00	0.50	0.68	1.18
Mean	**1.45**	**3.02**	**1.58**	**0.10**	**1.44**	**0.16**	**0.06**	**0.33**	**0.09**	**0.48**
Median	**1.46**	**2.93**	**1.50**	**0.00**	**1.18**	**0.00**	**0.00**	**0.27**	**0.00**	**0.36**
Standard Deviation	**0.27**	**1.67**	**0.50**	**0.16**	**1.48**	**0.34**	**0.10**	**0.34**	**0.18**	**0.45**
Maximum	**1.93**	**5.93**	**2.92**	**0.47**	**4.18**	**1.29**	**0.29**	**0.97**	**0.68**	**1.18**
Minimum	**1.03**	**0.62**	**0.90**	**0.00**	**0.00**	**0.00**	**0.00**	**0.00**	**0.00**	**0.00**

NOTES:
pCi/g = Picocuries per gram.
Ra-226 DCGL fraction = Ra-226 Net divided by the Ra-226 derived concentration guideline level (DCGL) in Table 2-1.
Ra-226 Net = Net sample concentration for radium-226 (average reference area background concentration is subtracted).
Ra-226 Result = Gross sample concentration for radium-226.
SOR = Sum of ratios.

THIS PAGE INTENTIONALLY LEFT BLANK

TABLE 7-13
Survey Unit 4 Elevated Area Soil Sample Results
Final Status Survey Report
WR111 Little Mountain Test Facility Magnesium-Thorium Disposal Trench, Hill Air Force Base, Utah

	Analytical Results			**Sum of Ratios**						
Sample ID	Ra-226 Result (pCi/g)	Th-230 Result (pCi/g)	Th-232 Result (pCi/g)	Ra-226 Net (pCi/g)	Th-230 Net (pCi/g)	Th-232 Net (pCi/g)	Ra-226 DCGL fraction	Th-230 DCGL fraction	Th-232 DCGL fraction	Net SOR
SU03-S-087-SS-P-00	1.67	5.62	1.89	0.21	3.87	0.26	0.13	0.90	0.14	1.17
SU03-S-088-SS-P-00	1.93	4.95	1.76	0.47	3.20	0.13	0.29	0.74	0.07	1.11
WR-720	1.58	5.93	1.88	0.12	4.18	0.25	0.08	0.97	0.13	1.18
WR-721	1.36	4.13	1.52	0.00	2.38	0.00	0.00	0.55	0.00	0.55
WR-742	1.26	3.89	2.92	0.00	2.14	1.29	0.00	0.50	0.68	1.18
Mean	**1.62**	**4.90**	**1.99**	**0.16**	**3.15**	**0.38**	**0.10**	**0.73**	**0.20**	**1.04**
Median	**1.67**	**4.95**	**1.88**	**0.12**	**3.20**	**0.25**	**0.08**	**0.74**	**0.13**	**1.17**
Standard Deviation	**0.34**	**0.89**	**0.54**	**0.20**	**0.89**	**0.52**	**0.12**	**0.21**	**0.27**	**0.27**
Maximum	**1.93**	**5.93**	**2.92**	**0.47**	**4.18**	**1.29**	**0.29**	**0.97**	**0.68**	**1.18**
Minimum	**1.26**	**3.89**	**1.52**	**0.00**	**2.14**	**0.00**	**0.00**	**0.50**	**0.00**	**0.55**

NOTES:
pCi/g = Picocuries per gram.
Ra-226 DCGL fraction = Ra-226 Net divided by the Ra-226 derived concentration guideline level (DCGL) in Table 2-1.
Ra-226 Net = Net sample concentration for radium-226 (average reference area background concentration is subtracted).
Ra-226 Result = Gross sample concentration for radium-226.
SOR = Sum of ratios.

THIS PAGE INTENTIONALLY LEFT BLANK

TABLE 7-14
Survey Unit 4 Wilcoxon Rank Sum Test Results
Final Status Survey Report
WR111 Little Mountain Test Facility Magnesium-Thorium Disposal Trench, Hill Air Force Base, Utah

#	Gross SOR	Area	Adjusted Data	Ranks	RA Ranks
1	2.05	R	3.05	19	*19*
2	2.00	R	3.00	15	*15*
3	2.15	R	3.15	25	*25*
4	2.03	R	3.03	17	*17*
5	2.60	R	3.60	36	*36*
6	2.13	R	3.13	24	*24*
7	2.37	R	3.37	34	*34*
8	2.23	R	3.23	28	*28*
9	2.07	R	3.07	21	*21*
10	2.32	R	3.32	30	*30*
11	2.12	R	3.12	23	*23*
12	2.04	R	3.04	18	*18*
13	2.33	R	3.33	31	*31*
14	2.39	R	3.39	35	*35*
15	2.05	R	3.05	20	*20*
16	2.03	R	3.03	16	*16*
17	2.08	R	3.08	22	*22*
18	2.21	R	3.21	26	*26*
1	2.21	S	2.21	*7*	
2	1.91	S	1.91	*4*	
3	1.40	S	1.40	*1*	
4	2.78	S	2.78	*12*	
5	2.26	S	2.26	*8*	
6	1.74	S	1.74	*3*	
7	1.92	S	1.92	*5*	
8	3.35	S	3.35	*32*	
9	3.28	S	3.28	*29*	
10	2.31	S	2.31	*10*	
11	2.84	S	2.84	*13*	
12	3.36	S	3.36	*33*	
13	2.61	S	2.61	*11*	
14	2.04	S	2.04	*6*	
15	1.57	S	1.57	*2*	
16	2.90	S	2.90	*14*	
17	2.28	S	2.28	*9*	
18	3.23	S	3.23	*27*	
			Sum	226	**440**
			Critical Value (MARSSIM Equation I.1)		**385**
			Reference area ranks greater than critical value?		**Yes**
			Null hypotheses accepted or rejected?		**Rejected**
			Does survey unit meet release criterion?		***Yes***

TABLE 7-14
Survey Unit 4 Wilcoxon Rank Sum Test Results
Final Status Survey Report
WR111 Little Mountain Test Facility Magnesium-Thorium Disposal Trench, Hill Air Force Base, Utah

NOTES:
Data from Area “R” (reference area) is the sum of the ratios of the individual radionuclide concentrations to the derived concentration guideline levels (DCGLs) in Table 2-1. Adjusted data from Area “R” is the data column plus 1.0.
Data from the Area “S” (systematic samples from the survey unit) is the sum of the ratios of the individual radionuclide concentrations to the DCGLs in Table 2-1.
The ranks are the ranking of each value in the Adjusted Data column from lowest to highest.
The RA Ranks are the ranks of the reference area samples only.

C:\Users\OweStephan\Documents\SOwe_GIS\Hill AFB\MXDs\FSSR 2018 Figures\Revised New Template\FIG 7-1 - FSSR_052118.mxd OweStephan 5/23/2018 12:10:51 PM

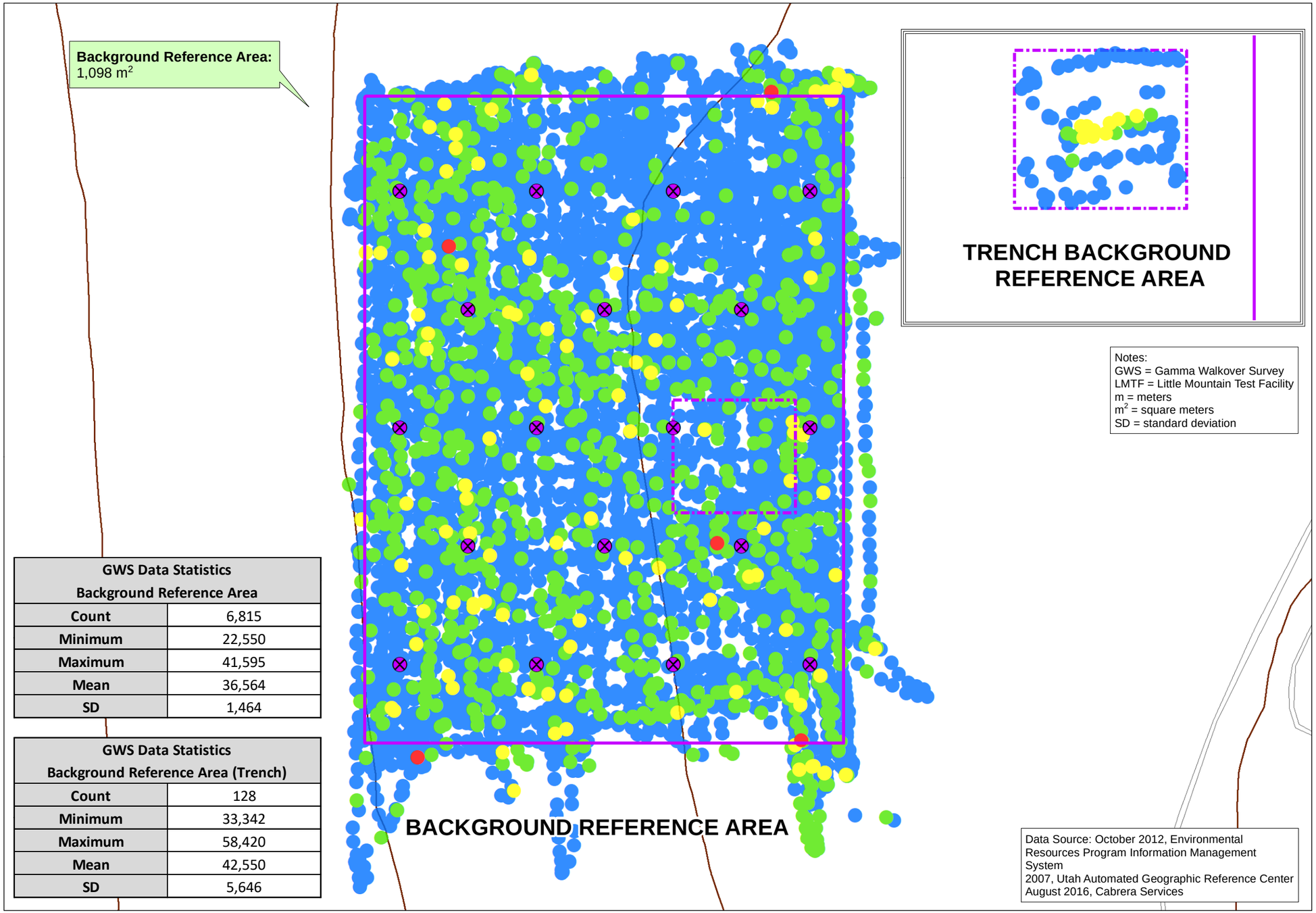

GWS Data Statistics Background Reference Area	
Count	6,815
Minimum	22,550
Maximum	41,595
Mean	36,564
SD	1,464

GWS Data Statistics Background Reference Area (Trench)	
Count	128
Minimum	33,342
Maximum	58,420
Mean	42,550
SD	5,646

0 10 20 40 Feet

1 inch equals 20 feet

LEGEND

Reference Area Sample Location

Background Reference Area

Surface Reference Area

Trench Reference Area

Background Reference Area

GWS Results (Z-Score)

< 1.0

1.0 - 1.9

2.0 - 2.9

> 3.0

LMTF Fence

Topographic Contour Interval (1m)

MAP INDEX

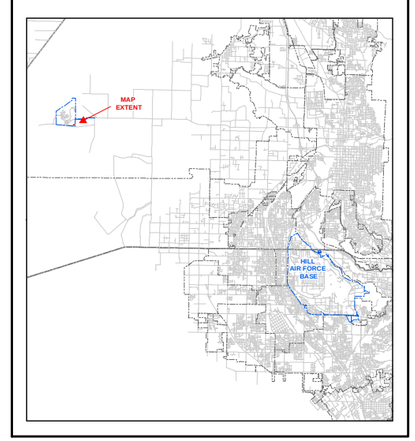

FIGURE 7-1

BACKGROUND REFERENCE AREA GAMMA WALKOVER SURVEY RESULTS

SITE WR111 - FINAL STATUS SURVEY REPORT

HILL AIR FORCE BASE, UTAH

THIS PAGE INTENTIONALLY LEFT BLANK

C:\Users\OweStephan\Documents\SOwe_GIS\Hill AFB\MXDs\FSSR 2018 Figures\Revised New Template\FIG 7-2 - FSSR_052118.mxd OweStephan 5/23/2018 12:13:19 PM

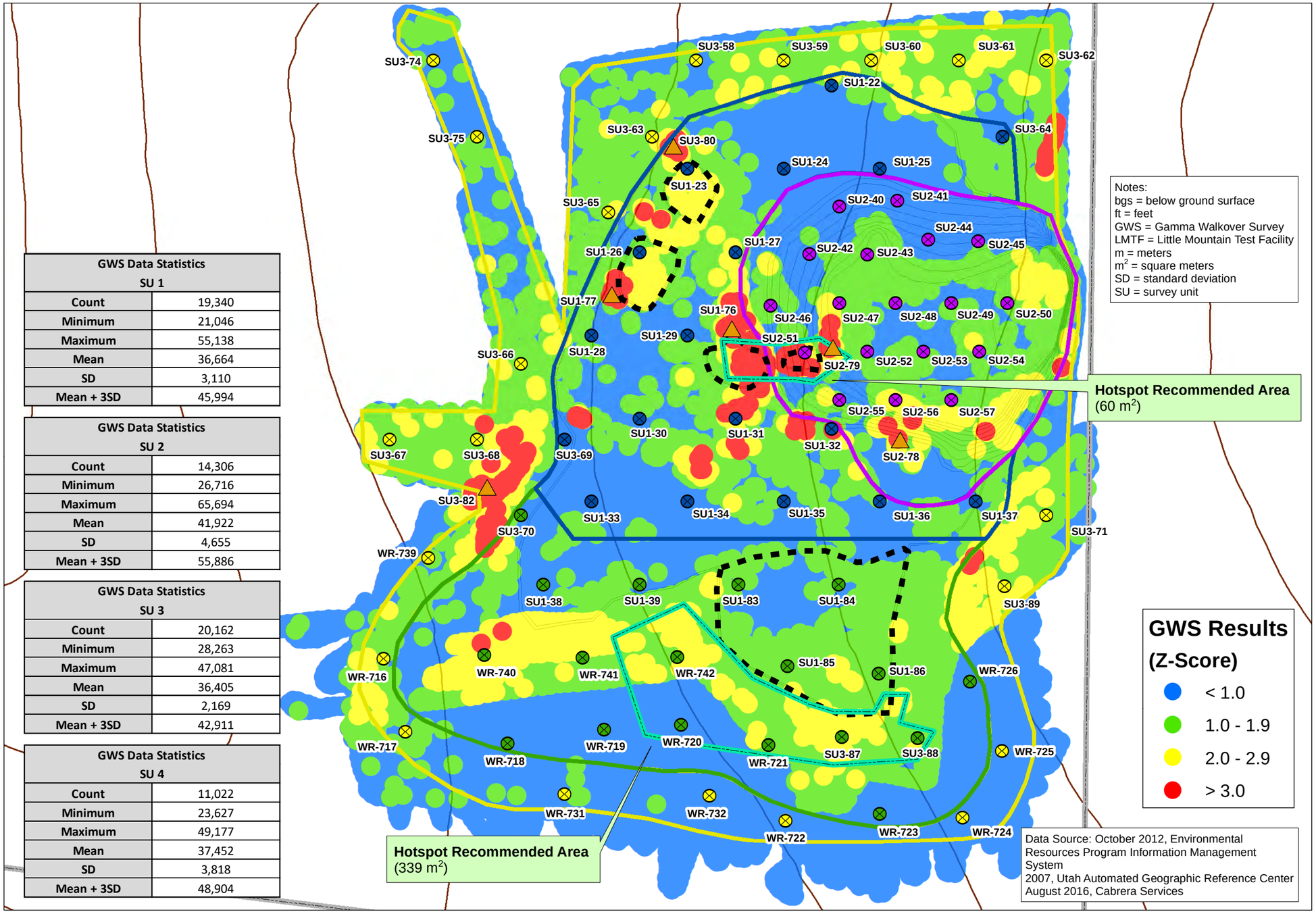

GWS Data Statistics SU 1	
Count	19,340
Minimum	21,046
Maximum	55,138
Mean	36,664
SD	3,110
Mean + 3SD	45,994

GWS Data Statistics SU 2	
Count	14,306
Minimum	26,716
Maximum	65,694
Mean	41,922
SD	4,655
Mean + 3SD	55,886

GWS Data Statistics SU 3	
Count	20,162
Minimum	28,263
Maximum	47,081
Mean	36,405
SD	2,169
Mean + 3SD	42,911

GWS Data Statistics SU 4	
Count	11,022
Minimum	23,627
Maximum	49,177
Mean	37,452
SD	3,818
Mean + 3SD	48,904

FIGURE 7-2

SURVEY UNITS 1-4 GAMMA WALKOVER SURVEY RESULTS AND SAMPLE LOCATIONS

SITE WR111 - FINAL STATUS SURVEY REPORT
HILL AIR FORCE BASE, UTAH

THIS PAGE INTENTIONALLY LEFT BLANK

8.0 Survey Quality Assurance/Quality Control

Activities associated with this FSS were performed in accordance with written procedures and/or protocols to ensure consistent, repeatable results. Topics covered in project procedures and protocols included proper use of instrumentation, QC requirements, equipment limitation, etc. Implementation of quality assurance measures for this FSS are described herein.

8.1 Instrumentation Requirements

The Project Health Physicist was responsible for selecting the instrumentation required to complete the requirements of this FSS. Only instrumentation approved by the Project Health Physicist was used to collect radiological data. The Field Site Manager was responsible for ensuring individuals are appropriately trained to use project instrumentation and other equipment, and that instrumentation met the required detection sensitivities. Instrumentation was operated in accordance with either a written procedure or manufacturers' manual, as determined by the Field Site Manager. The procedure and/or manual provided guidance to field personnel on the proper use and limitations of the instrument.

8.1.1 Calibration Requirements

Instruments used during the FSS had current calibration/maintenance records kept onsite for review and inspection. The records included, at a minimum, the following:

- Name of the equipment
- Equipment identification (model and serial number)
- Manufacturer
- Date of calibration
- Calibration due date.

Instrumentation was maintained and calibrated to manufacturers' specifications to ensure that required traceability, sensitivity, accuracy, and precision of the equipment/instruments are maintained. Instruments were calibrated at a facility possessing appropriate NRC and/or Agreement State licenses for performing calibrations using National Institute of Standards and Technology (NIST) traceable sources.

8.2 Instrument Quality Control Source and Background Checks

The following subsections describe the techniques that were used to evaluate accuracy and precision of measurements obtained with project instrumentation. Daily instrument response check data and calibration certificates for each instrument are provided in Attachment A.

8.2.1 Sodium Iodide Gross Gamma Systems

Ludlum Model 44-20 NaI gamma scintillation detectors coupled to a Ludlum Model 2221 rate meter, equipped with RS-232 data download port coupled to Trimble Pathfinder Pro XRS/XH GPS, were used to perform GWSs. Instruments were calibrated at least annually at a facility possessing appropriate NRC and/or Agreement State licenses for performing calibrations using NIST-traceable standards.

Instruments were response checked daily for QC by comparing the instrument response to a designated ^{60}Co source. Response checks consisted of a 1-minute integrated count of the ^{60}Co source positioned in a reproducible geometry (i.e., a jig). The acceptance criterion for these instrument response checks is within +/- 20 percent of the mean response generated using 10 initial source checks and 10 measurements of ambient background. A response check outside these criteria will be cause for evaluation of conditions (e.g., instrument operation, source/detector geometry). The response check was repeated once prior to field use of that instrument. Instruments that failed the second response check were removed from service. During daily response checks, instruments were inspected for physical damage, battery voltage levels, current calibration, and erroneous readings.

Background checks were performed daily for each instrument. These checks were performed to monitor fluctuations in ambient gamma background that could impact the interpretation of the gross gamma measurements, not to monitor the performance of the instruments. The results of the background measurements were recorded and presented on a control chart.

8.2.2 MicroRem Meter

A Bicron MicroRem tissue-equivalent scintillation detector was used to provide gamma dose rate information during performance of area radiation surveys. The instrument was calibrated at least annually by a facility possessing appropriate NRC and/or Agreement State licenses for performing calibrations using NIST-traceable standards.

Instruments were checked daily for QC by comparing response to a designated ^{60}Co source. Response checks will consist of exposing the instrument to a designated ^{60}Co source positioned in a reproducible geometry and location. The acceptance criterion for these instruments is response within a +/- 20 percent of the mean response generated using 10 initial source checks and 10 measurements of ambient background. A response check outside these criteria is cause for evaluation of conditions (e.g., instrument operation, source/detector geometry). The response check was repeated once prior to field use of that instrument. Instruments that failed the second response check were removed from service pending evaluation. During daily response checks, the instrument used to obtain radiological data was inspected for physical damage, battery voltage levels, current calibration, and erroneous readings in accordance with Cabrera procedures.

8.2.3 Global Positioning System

GPS quality control checks were performed as described in Section 5.7.1 of this report.

8.3 Detection Limits

Samples were submitted to designated offsite laboratory, TestAmerica, and analyzed for Isotopic Thorium (^{230}Th and ^{232}Th) by EML HASL 300 Modified and ^{226}Ra by EPA 903.1 Modified. In accordance with MARSSIM, analytical techniques should provide a minimum detection level of 25 percent of the individual radionuclide $DCGL_W$ for all primary contaminants, with a preferred target minimum detection level of 10 percent of the individual radionuclide DCGL. Table 8-1 presents the target detection limits for each ROC.

Fifty-eight samples (63 percent of all samples) achieved the target detection limits listed in Table 8-1. Thirty-five samples (37 percent of all samples) did not achieve the target detection limits for ^{226}Ra listed in Table 8-1. Although these samples exceeded the target detection limit (10 percent DCGL), 100 percent

of the sample detection limits were less than the maximum detection limit (25 percent DCGL). The quality of the analytical data was not affected. None of the sample results were non-detect and all reported MDLs were below the project DCGL.

8.4 Quality Indicator Sample Measurements

As a part of project requirements, quality indicator samples (QIS) were collected as part of field and laboratory QC measures and submitted to an offsite laboratory for analysis. The QIS was used to evaluate the usability of data. The identity of duplicate QC samples was held blind to the analysts, and the purpose of these samples was to provide activity-specific, field-originated information regarding the homogeneity of the sampled matrix and consistency of the sampling effort. These samples were collected (and/or analyzed by the offsite laboratory) with the primary environmental samples and equally represent the medium at a given time and location. QIS consisted of the following types: laboratory control sample (LCS), FDUP, method blank (MB), MS/MSD, and tracer samples. They were analyzed at a rate of 1 per 10 samples or per batch for each analysis performed. The following sections summarize QC processes that were used to evaluate the usability of the sampling results.

8.4.1 Standard Traceability

Calibration/LCS standards must be traceable to a reliable source (e.g., NIST). The offsite laboratory utilizes a traceable reliable source (e.g., NIST, International Atomic Energy Agency) for calibration, daily QC, LCS, MS, and tracer evaluations.

8.4.2 Laboratory Control Sample

The purpose of the LCS was to monitor the accuracy of sample preparation and analysis. LCS evaluation was performed for ^{226}Ra, ^{230}Th and ^{232}Th. Preparation and analysis was performed under the same conditions as a regular project sample. Three primary and one secondary acceptance criteria were considered during this evaluation as follows:

1. The LCS concentration should be at 20 times the laboratory's Minimum Detectable Activity.
2. The MDC for the LCS should be less than the project specified Required Detection Limit.
3. The primary acceptance criterion for LCS percent recovery is 75-125 percent.
4. The secondary criterion for LCS is based on Z-statistics (Z_{LCS}) as follows:

$$Z_{LCS} = \frac{x - d}{\sqrt{u_c^2(x) + u_c^2(d)}}$$

where

x = Measured result from the spiked sample
d = Spike concentration added
$u_c(x)$ = Combined Standard Uncertainty (spike sample)
$u_c(d)$ = Combined Standard Uncertainty (spike).

The calculated Z_{LCS} statistic(s) should be between -1.96 and +1.96. Calculated Z_{LCS} within the performance range were considered acceptable. Calculated Z_{LCS} outside the performance range require

further evaluation. All calculated Z_{LCS} were within the performance range with the following exception:

- LCS 160-257496/2-A produced a Z_{LCS} of 2.31 for Th-230. All primary acceptance criteria were met. QIS results are provided in Attachment C.

LCS performance is acceptable and meets acceptance criteria.

8.4.3 Laboratory Duplicate/Replicates

The purpose of the laboratory duplicate/laboratory replicate (LDUP/LREP) is to monitor the precision of the analytical method, provided the sample is fully homogenized prior to preparation and analysis. For sample and LDUP/LREP result pairs, a Duplicate Error Ratio (DER), which is functionally equivalent to the normalized absolute difference, was calculated by using the following equation:

$$DER = \frac{\left|\left(x_1 - x_2\right)\right|}{\sqrt{ku_c^2(x_1) + ku_c^2(x_2)}}$$

where

x_1 = First sample value (regular sample).
x_2 = Second sample value (duplicate sample).
$u_c(x_1)$ = Combined Standard Uncertainty (regular sample).
$u_c(x_2)$ = Combined Standard Uncertainty (duplicate sample).
k = Coverage Factor representing the 95 percent Uncertainty Level.

The calculated DER results will be compared to an acceptable performance range of from -1.96 to +1.96. Calculated DER results within the performance range are considered acceptable. Calculated DER results outside the performance range are investigated for possible discrepancies in analytical precision. All calculated DER results were within the performance range and meet acceptance criteria. QIS results are provided in Attachment C.

8.4.4 Matrix Spike

The purpose of the MS is to measure the effect of interferences from the sample matrix that will hinder accurate quantification by the instrument. One primary and one secondary acceptance criterion were considered during this evaluation as follows:

1. The primary acceptance criterion for MS percent recovery is 75-125 percent.

2. The secondary criterion for MS is based on calculation of Multi-Agency Radiological Laboratory Analytical Protocols Z statistics (Z_{MS}) as follows:

$$Z_{MS} = \frac{x - x_o - d}{\sqrt{u_c^2(x) + u_c^2(x_o) + u_c^2(d)}}$$

where

x = Measured concentration from the spiked sample.
x_o = Measured concentration from the un-spiked sample.
d = Spike concentration added.
$u_c(x)$ = Combined Standard Uncertainty (spiked sample).
$u_c(x_o)$ = Combined Standard Uncertainty (un-spiked sample).
$u_c(d)$ = Combined Standard Uncertainty (spike).

The calculated Z_{MS} statistic(s) should be between -1.96 and +1.96. Calculated Z_{MS} outside the performance range require further evaluation. All calculated Z_{MS} were within the performance range. No MS samples were analyzed with this sampling campaign.

8.4.5 Method Blank

The purpose of the MB is to monitor the presence of external sources of contamination for parameters of interest in the sample preparation and analysis process. The MB is a laboratory-generated sample of the same matrix as the analytical samples but in absence of the parameters of interest.

Primary Acceptance Criteria for MB are <MDC (95 percent Control Limit) or <1.96 $u_c^2(x)$. If either primary acceptance criterion is met, the MB is considered acceptable. When both primary criteria fail, a secondary MB acceptance evaluation will be performed by calculation of a Z-blank (Z_{BLANK}) statistic with Warning and Control Limits of +/-2 and +/-3 respectively. The formula for calculation of the Z_{BLANK} is as follows:

$$Z_{BLANK} = \frac{x}{u_c^2(x)}$$

where

x = Reported MB result.
$u_c(x_1)$ = Combined Standard Uncertainty.

All calculated Z_{BLANK} were within the performance range. With the following exceptions:

- MB 160-257496/1-A, MB 160-264618/1-A, MB 160-266564/1-A, MB 160-266565/1-A, and MB 160-266566/1-A Th-230 MB results failed both primary acceptance criteria. MB results were above the method detection limit but below the reporting limit. MB 160-257496/1-A and MB 160-266566/1-A Z_{blank} results were above the warning limit. MB 160-264618/1-A, MB 160-266564/1-A and MB 160-266565/1-A Z_{blank} results were above the control limit. Associated sample results were above the MDL and had “J” qualifier applied.

- MB 160-266485/1-A failed both primary acceptance criteria. The Z_{blank} result was above the control limit for Th-230. Associated sample results were above the MDL and had “J” qualifier applied.

- MB 160-263537/1-A Z_{blank} result was below control limit for ^{226}Ra. Primary acceptance criteria were met. No corrective action was required.

- MB 160-309374/1-A Z_{blank} result was above the warning limit for Th-230. Primary acceptance criteria were met. No corrective action was required.

MB results are acceptable with qualification. Results are provided in Attachment C.

8.4.6 Tracer Yield

A tracer is defined as a radioactive isotope introduced into the sample preparation/analysis process that will behave chemically similar to the analyzed isotopes of interest. Tracers provide a means of evaluating chemical separation. The activity of the tracer detected at the end of analysis compared to that of the spiked amount is used to calculate the percent recovery. The acceptance range for tracer percent recovery is 20-110 percent. All calculated tracer percent recoveries were within the acceptance range. QIS results are provided in Attachment C.

8.4.7 Field Duplicate

The purpose of the FDUP/field replicate is to monitor the precision of the entire sampling and analysis process, provided the sample is fully homogenized prior to preparation and analysis. The criteria selected for initial evaluation is the relative percent difference with an acceptance criteria of ≤ 50 percent and a formula presented as follows:

$$\%RPD = \left| \frac{(x_1 - x_2)}{0.5(x_1 + x_2)} \right| * 100$$

where

x_1 = First sample value (regular sample)

x_2 = Second sample value (FDUP sample)

For duplicate pairs that fail to meet the primary acceptance criteria of ≤ 50 percent; the DER ratio will be calculated with an acceptance criterion of ≤1.96 by using the following equation:

$$DER = \frac{|(x_1 - x_2)|}{\sqrt{ku_c^2(x_1) + ku_c^2(x_2)}}$$

where

x_1 = First sample value (regular sample)

x_2 = Second sample value (FDUP sample)

$u_c(x_1)$ = Combined Standard Uncertainty (regular sample)

$u_c(x_2)$ = Combined Standard Uncertainty (FDUP sample)

k = Coverage Factor representing the 95 percent Uncertainty Level

The purpose of the DER calculation in this case is to assess whether a discrepancy identified by the relative percent difference is primarily attributable to normal analysis uncertainties. Result uncertainty is not a consideration in the relative percent difference calculation. The calculated DER results were compared to an acceptable performance criterion of ≤ 1.96. Calculated DER results within the performance range are considered acceptable. Calculated DER results outside the performance range are investigated for possible discrepancies in analytical precision. FDUP QIS results are provided in Attachment C.

All FDUP percent relative percent difference (% RPD) results were within primary acceptance criteria with the following exceptions:

- Duplicate pair SU01-EXB-034-SS-P-00 and SU01-EXB-034-SS-DUP-00 produced a Th-230 RPD result of 63.44 percent. The corresponding DER result was 3.01. Associated sample results were above the MDL and had "J" qualifier applied.

- Duplicate pair SU01-EXB-049-SS-P-00 and SU01-EXB-049-SS-DUP-00 produced a Th-230 % RPD result of 101 percent. The corresponding DER result was 4.56. Associated sample results were above the MDL and had "J" qualifier applied.

- Duplicate pair SU01-EXW-047-SS-P-00 and SU01-EXW-047-SS-DUP-00 produced a Th-230 % RPD result of 73 percent. The corresponding DER result was 3.11. Associated sample results were above the MDL and had "J" qualifier applied.

- Duplicate pair SU01-EXW-047-SS-P-00 and SU01-EXW-047-SS-DUP-00 produced a Th-232 % RPD result of 50.27 percent. The corresponding DER result was 2.15. Associated sample results were above the MDL and had "J" qualifier applied.

THIS PAGE INTENTIONALLY LEFT BLANK

TABLE 8-1
Target Detection Limits
Final Status Survey Report
WR111 Little Mountain Test Facility Magnesium-Thorium Disposal Trench, Hill Air Force Base, Utah

Radionuclide of Concern	**Maximum Detection Limit [(a)] (picoCurie per gram)**	**Target Detection Limits[(b)] (picoCurie per gram)**
^{226}Radium	0.8	**0.2**
^{230}Thorium	2.1	**0.4**
^{232}Thorium	0.9	**0.2**

NOTES:
a. Maximum detection limit = 50 percent of the DCGL.
b. Target detection limit = 10 percent of the DCGL.
DCGL = Derived Concentration Guideline Level.

THIS PAGE INTENTIONALLY LEFT BLANK

9.0 Conclusions

The objectives of the radiological remediation and FSS at Site WR111 were to:

- Perform remediation activities outlined in the WR111 Little Mountain Test Annex Magnesium-Thorium Disposal Trench Remedial Design/Remedial Action Work Plan (EA 2015a)
- Remove and dispose of radioactively-contaminated soil and debris to meet the site-specific $DCGL_W$s
- Verify the adequacy of the remediation by performing a FSS
- Demonstrate through the FSS process that Site WR111 is suitable for unrestricted radiological release.

9.1 Final Status Site Survey

FSS and sampling of impacted land areas at Site WR111 have been completed in accordance with the requirements specified in the FSSP (Appendix D of the Decommissioning Plan [EA 2015b]). All SUs have been properly classified, surveyed, and sampled. The results were then used to verify the DQOs were achieved for each SU. The results support the design objective, which is to ensure that the site meets the established dose-based release criteria and is suitable for unrestricted radiological release.

9.2 Conclusions

As a result of the FSS at Site WR111 it is concluded that the applicable $DCGL_w$ has been achieved for all SUs. This assures compliance with 10 CFR 20.1402 which states:

> *A site will be considered acceptable for unrestricted use if the residual radioactivity that is distinguishable from background radiation results in a TEDE to an average member of the critical group that does not exceed 25 mrem per year, including that from groundwater sources of drinking water, and that the residual radioactivity has been reduced to levels that are ALARA. Determination of the levels which are ALARA must take into account the consideration of any detriments, such as deaths from transportation accidents, expected to potentially result from decontamination and waste disposal.*

As indicated, the Site WR111 FSS and the contents of this report demonstrate compliance with the above requirement for unrestricted release of the Site.

9.3 Recommendations

No further action is required to address radiological contamination in the site soils.

THIS PAGE INTENTIONALLY LEFT BLANK

10.0 References

AECOM. 2009. *Radiological Disposal Site Characterization for Little Mountain Training Annex*. November.

(U.S.) Air Force Institute for Operational Health (AFIOH). 2007. Air Force Institute for Operational Health Consultative Letter, IOH-SD-BR-CL-2007-00, *Survey of Little Mountain Annex (LMA), Hill AFB, UT*. AFIOH/SDR, Brooks City-Base. June.

EA Engineering, Science, and Technology (EA). 2015a. W*R111 Little Mountain Test Annex Magnesium-Thorium Disposal Trench Remedial Design/Remedial Action Work Plan*. Final. September.

EA. 2015b. W*R111 Little Mountain Test Annex Magnesium-Thorium Disposal Trench Decommissioning Plan*. Final. September.

(U.S.) Environmental Protection Agency (EPA). 1991. *Risk Assessment Guidance for Superfund: Volume 1 - Human Health Evaluation Manual (Part B, Development of Risk-based Preliminary Remediation Goals)*, Environmental Protection Agency, Office of Emergency and Remedial Response, Washington, D.C. December.

(U.S.) Environmental Protection Agency (EPA). 2000. *Soil Screening Guidance for Radionuclides: User's Guide*, EPA/540-R-00-007, Office of Radiation and Indoor Air/Office of Solid Waste and Emergency Response, Washington, D.C. October.

Jacobs Engineering Group, Inc. 1994. *Final Summary Report: Low Level Radioactive Contamination, Little Mountain Annex*. September.

Nuclear Regulatory Commission (NRC). 2000. *Multi-Agency Radiation Safety and Site Investigation Manual (MARSSIM)*. August.

NRC. 2006. *Consolidated Decommissioning Guidance, Characterization, Survey, and Determination of Radiological Criteria*. Final Report. NUREG-1757, Volume 2, Revision 1. September.

Parsons Infrastructure and Technology Group, Inc. (Parsons). 2007. *Final North Disposal Area, Thorium Site and Oil Emulsion Disposal Area Data Summary Report Little Mountain Test Annex Operable Unit A Remedial Investigation 2006 Program*. December.

U.S. Department of Energy. 1997. *Procedures Manual, Environmental Measurement Laboratory, HASP 300*. 28th Edition. February.

THIS PAGE INTENTIONALLY LEFT BLANK

Attachment A
Quality Assurance / Quality Control Results

THIS PAGE INTENTIONALLY LEFT BLANK

Vendor	Model	Model serial #	Probe	Probe Serial #	Cal Due Date	Comment
ERG	2929	208319	43-10-1	PR215938	6/1/2017	
ERG	2360	184951	43-93	PR298426	5/31/2017	
ERG	2360	220246	43-93	PR179868	5/31/2017	
ERG	2221r	117613	44-20	PR262403	5/31/2017	
ERG	2221r	108870	44-20	PR298556		
ERG	2221r	108870	44-20	PR298556	5/31/2017	
ERG	BZ -1	A2-32579	NA	NA	NA	
ERG	BZ -2	A2-32528	NA	NA	NA	
ERG	Model 12	143584	44-9	PR308498	6/29/2017	
ERG	Model 12	277483	44-9	PR084357	6/7/2017	
ERG	Model 12	229277	44-9	PR147896	5/23/2017	
ERG	HI-Q	CF-1003	NA	NA	7/13/2017	
ERG	HI-Q	16826	NA	NA	6/2/2017	
ERG	HI-Q	16827	NA	NA	6/2/2017	
Cabrera	LV-1	1172	NA	NA	5/11/2017	
Cabrera	LV-1	1299	NA	NA	10/1/2016	
Cabrera	Bicron	C801F	NA	NA	11/18/2016	

License Number 06-30556-01 Radioactive Material Inventory

Sum	0.9011			0.5595				
Radionuclide	**Undecayed Activity, µCi**	**Half-Life, sec**	**Assay Date**	**Decayed Activity, µCi**	**NRC License Limit, µCi**	**Bar Code #**	**Serial # Designator**	**Location of Source**
Co-60	4.32E-01	1.66E+08	12/18/2007	1.11E-01	1.00E+07	1142	267D21, #2	Hill AFB
Tc-99	5.70E-03	6.66E+12	2/25/2013	5.70E-03	1.00E+07	1309	5634-05	Hill AFB
Th-230	7.18E-03	2.38E+12	9/24/2012	7.18E-03	2.10E+11	1328	5648-06	Hill AFB
Cl-36	1.05E-01	9.50E+12	4/25/2013	1.05E-01	1.00E+07	1482	AC-2449	Hill AFB
Sr-90	1.89E-01	9.09E+08	5/22/2013	1.68E-01	1.00E+07	1483	AC-2450	Hill AFB
Tc-99	1.02E-01	6.66E+12	4/25/2013	1.02E-01	1.00E+07	1484	AC-2448	Hill AFB
Th-230	5.97E-02	2.38E+12	7/25/2013	5.97E-02	2.10E+11	1487	AC-2446	Hill AFB

* Inventory means physical viewing of item at East Hartford Office, or review of Source Sign In/Out Log and verbal confirmation with responsible party regarding sources currently in use at temporary project sites.

EBERLINE SERVICES

CERTIFICATE OF CALIBRATION

Electroplated Alpha Standard

S.O.# 7267
P.O.# 13-0065

Description of Standard:

Model No. DNS-11 Serial No. 5648-06 Isotope Th-230

Electroplated on polished SS disc, 0.79 mm thick.

Total diameter of 4.77 cm and an active diameter of 4.45 cm.

The radioactive material is permanently fixed to the disc by heat treatment without any covering over the active surface.

Measurement Method:

The 2pi alpha emission rate was measured using an internal gas flow proportional chamber. Absolute counting of alpha particles emitted in the hemisphere above the active surface was verified by counting above, below, and at the operative voltage. The calibration is traceable to NIST by reference to an NIST calibrated alpha source S/N 75322-201

Measurement Result:

The observed alpha particles emitted from the surface of the disc per minute (cpm) on the calibration date was:

8,090 ± 404

The total disintegration rate (dpm) assuming 1.5% backscatter of alpha particles from the surface of the disc, was:

15,900 ± 797 (0.00718 μCi)

The uncertainty of the measurement is 5 %, which is the sum of random counting error at the 99% confidence level, and the estimated upper limit of systematic error in this measurement.

Calibrated by: ART REUST Reviewed by: [signature]

Calibration Technician: Art Reust Q.A. Manager: [signature]

Calibration Date: 9-24-2012 Reviewed Date: 24 SEPT 12

Source Manufacturing Lab
7021 Pan American Freeway NE
Albuquerque, New Mexico 87109-4238
(505) 761-5413 Fax (505) 761-5416
art.reust@eberlineservices.com

EBERLINE SERVICES

CERTIFICATE OF CALIBRATION

Electroplated Beta Standard

S.O.# 7286
P.O.# 13-0166

Description of Standard:

Model No. DNS-12 Serial No. 5634-05 Isotope Tc-99

Electroplated on polished SS disc, 0.79 mm thick.

Total diameter of 4.77 cm and an active diameter of 4.45 cm.

The radioactive material is permanently fixed to the disc by heat treatment without any covering over the active surface.

Measurement Method:

The 2pi beta emission rate was measured using an internal gas flow proportional chamber. Absolute counting of beta particles emitted in the hemisphere above the active surface was verified by counting above, below, and at the operative voltage. The calibration is traceable to NIST by reference to an NIST calibrated beta source S/N 75323-201.

Measurement Result:

The observed beta count rate from the surface of the disc per minute (cpm) on the calibration date was:

6,170 ± 308

The total disintegration rate (dpm) assuming 25 % backscatter of beta particles from the surface of the disc, was:

9,860 ± 493 (0.00444 μCi)

The uncertainty of the measurement is 5 %, which is the sum of random counting error at the 99% confidence level, and the estimated upper limit of systematic error in this measurement.

Calibrated by: ART REUST Reviewed by: Charlotte Metcalf

Calibration Technician: Art Reust Q.A. Manager: Lori Indelar

Calibration Date: 2-25-2013 Reviewed Date: 02-25-2013

Source Manufacturing Lab
7021 Pan American Freeway NE
Albuquerque, New Mexico 87109-4238
(505) 761-5413 Fax (505) 761-5416
art.reust@eberlineservices.com

OP-011-01
RADIOACTIVE SOURCE PROCUREMENT DOCUMENT

Applicability: This form shall be used for recording all information regarding procurement of sources of radioactive material.

Reason for Purchase:

The source was likely obtained and utilized during operations at a project site.

The source was then retained at a remote office associated with the project.

Purchase paperwork is unlikely to exist.

Radionuclide requested: Co-60 Activity Requested: 0.432 Ci ☐ / mCi ☐ / μCi ■ / dpm ☐

Date of Request: 02 / 24 / 14 Date source needed: N / A / ____

Is it necessary that the activity in this source be traceable to NIST? Yes ☐ / No ■

Source Information (After Procurement)

Source Manufacturer: Canberra Date of Source Assay: 12 / 18 / 07

Source Model Number: N/A Source Serial Number: 267D21

Activity of Source at Assay Date: 0.432 Ci ☐ / mCi ☐ / μCi ■ / dpm ☐

Radionuclide Name: cobalt-60 Radionuclide half-life: 5.271 years

Is the activity in this source traceable to NIST? Yes ☐ / No ■

The source radionuclide and activity are: Exempt ■ / Non-exempt ☐

Source Purchase Request

Signature: _____

Name/Title: Nicholas Berliner, Senior Health Physicist Date: ____/____/____

Source Purchase Approval

Signature: _____

Name/Title: _____ Date: ____/____/____

Radiation Safety Officer or Radiation Safety Committee Approval

Radioactive sources <u>may not</u> be purchased without authorization from one of the above entities.

Signature: _____

Name/Title: _____ Date: ____/____/____

Source Receipt Data Review

Receipt survey number: N/A Completed: N / A / ____

Due date of the next survey of this source: N / A / ____ Bar Code #/Inventory Control #: 1142

Signature: _____

Name/Title: _____ Date: ____/____/____

Eckert & Ziegler Nuclitec GmbH
Gieselweg 1
38110 Braunschweig
Tel +49 5307 932-0
Fax +49 5307 932-293

Eckert & Ziegler

akkreditiert durch die / *accredited by the*

Deutsche Akkreditierungsstelle GmbH

ilac-MRA DAkkS Deutsche Akkreditierungsstelle D-K-15203-01-00

als Kalibrierlaboratorium im / *as calibration laboratory in the*

Deutschen Kalibrierdienst

DKD

Kalibrierzeichen *Calibration mark*
026288
D-K-15203-01-00
2013-07

Kalibrierschein
Calibration certificate

Strahler Nr. / *Source number* AC-2446

Gegenstand *Object*	**Alpha Wide Area Reference Source**
Hersteller *Manufacturer*	**Eckert & Ziegler Nuclitec GmbH**
Typ *Type*	**TZRB6470**
Strahler-Nr. *Source number*	**AC-2446**
Auftraggeber *Customer*	**Eckert & Ziegler Analytics Atlanta, GA 30318 United States of America**
Auftragsnummer *Order No.*	**CO00155161**
Anzahl der Seiten des Kalibrierscheines *Number of pages of the certificate*	**2**
Datum der Kalibrierung *Date of calibration*	**25 July 2013**

Dieser Kalibrierschein dokumentiert die Rückführung auf nationale Normale zur Darstellung der Einheiten in Übereinstimmung mit dem Internationalen Einheitensystem (SI).
Die DAkkS ist Unterzeichner der multilateralen Übereinkommen der European co-operation for Accreditation (EA) und der International Laboratory Accreditation Cooperation (ILAC) zur gegenseitigen Anerkennung der Kalibrierscheine.
Für die Einhaltung einer angemessenen Frist zur Wiederholung der Kalibrierung ist der Benutzer verantwortlich.
This calibration certificate documents the traceability to national standards, which realize the units of measurement according to the International System of Units (SI).
The DAkkS is signatory to the multilateral agreements of the European co-operation for Accreditation (EA) and of the International Laboratory Accreditation Cooperation (ILAC) for the mutual recognition of calibration certificates.
The user is obliged to have the object recalibrated at appropriate intervals.

Dieser Kalibrierschein darf nur vollständig und unverändert weiterverbreitet werden. Auszüge oder Änderungen bedürfen der Genehmigung sowohl der Deutschen Akkreditierungsstelle GmbH als auch des ausstellenden Kalibrierlaboratoriums. Kalibrierscheine ohne Unterschrift haben keine Gültigkeit.
This calibration certificate may not be reproduced other than in full except with the permission of both the Deutsche Akkreditierungsstelle GmbH and the issuing laboratory. Calibration certificates without signature are not valid.

Datum *Date*	Leiter des Kalibrierlaboratoriums *Head of the calibration laboratory*	Bearbeiter *Person in charge*
30 July 2013	i.V. Dr. Thieme	i.A. Schueler

026288
D-K-15203-01-00
2013-07

Alpha Wide Area Reference Source

Source no.	AC-2446
Drawing	VZ-628-001
Nuclide	Thorium-230
Activity	2.21 kBq
Alpha surface emission rate	1.08E03 s^{-1} in 2 π steradian
Reference date	25 July 2013 at 12:00 UTC
Dimensions of active surface	150 mm x 100 mm
Overall dimensions	150 mm x 120 mm x 3 mm
Leakage and contamination test	The amount of the removable activity does not exceed 10 Bq. (Wipe test according to ISO 9978, no. 5.3.1)
Wipe test passed on	30 July 2013
Construction	Th-230 is incorporated into the surface of an anodized aluminium foil of 0.3 mm thickness. The thickness of the activated layer is approximately 6 µm. The activated foil is mounted into a holder.
Measuring method	The activity was determined by comparison with a reference source of the same construction. The alpha surface emission rate was measured using a windowless proportional counter.
Traceability	Additional to the direct traceability to the PTB through the DAkkS this product complies with the requirements for traceability to NIST specified in the American National Standard "Traceability of Radioactive Sources to the NIST and Associated Instrument Quality Control (ANSI N42.22-1995)". As a requirement of the ANSI N42.22-1995 Eckert & Ziegler Nuclitec GmbH participates in the NRMAP/NIST Measurements Assurance Program of the Nuclear Power Industry.
Uncertainty	The relative uncertainty of the activity is 3 %, the relative uncertainty of the alpha surface emission rate is 3 %. The reported uncertainty, determined according to the DAkkS-DKD-3 report is based on the standard uncertainty multiplied by a coverage factor of k = 2, providing a level of confidence of 95 %. (Ref. NIST Technical Note 1297/"Guide to the Expression of Uncertainty in Measurement" ISO Guide, 1995)
Radioactive impurities	Related to Th-230 (equal 100 %) the following radioactive impurities were detected: none
Quality assurance system	The quality assurance system of Eckert & Ziegler Nuclitec GmbH was certified by Lloyd's Register Quality Assurance (LRQA) according to ISO 9001, issue 2008. Isotrak products meet the requirements of 10CFR50 Appendix B in the USA.
Uniformity	The uniformity of the surface emission rate is better than 10 %.
Remark	This is an EZN Class 2 reference source. Ref: PO#3950/SO#32561, End User Ref: PO#13-0185

Eckert & Ziegler Nuclitec GmbH
Gieselweg 1
38110 Braunschweig
Tel +49 5307 932-0
Fax +49 5307 932-293

Eckert & Ziegler

akkreditiert durch die / *accredited by the*

Deutsche Akkreditierungsstelle GmbH

ilac-MRA DAkkS Deutsche Akkreditierungsstelle D-K-15203-01-00

als Kalibrierlaboratorium im / *as calibration laboratory in the*

Deutschen Kalibrierdienst

DKD

026031
D-K-15203-01-00
2013-05

Kalibrierzeichen
Calibration mark

Kalibrierschein
Calibration certificate

Strahler Nr. / *Source number* AC-2448

Gegenstand *Object*	**Beta Wide Area Reference Source**
Hersteller *Manufacturer*	**Eckert & Ziegler Nuclitec GmbH**
Typ *Type*	**TCR07032**
Strahler-Nr. *Source number*	**AC-2448**
Auftraggeber *Customer*	**Eckert & Ziegler Analytics** **USA-Atlanta, GA 30318**
Auftragsnummer *Order No.*	**CO00155161**
Anzahl der Seiten des Kalibrierscheines *Number of pages of the certificate*	**2**
Datum der Kalibrierung *Date of calibration*	**25 April 2013**

Dieser Kalibrierschein dokumentiert die Rückführung auf nationale Normale zur Darstellung der Einheiten in Übereinstimmung mit dem Internationalen Einheitensystem (SI).
Die DAkkS ist Unterzeichner der multilateralen Übereinkommen der European co-operation for Accreditation (EA) und der International Laboratory Accreditation Cooperation (ILAC) zur gegenseitigen Anerkennung der Kalibrierscheine.
Für die Einhaltung einer angemessenen Frist zur Wiederholung der Kalibrierung ist der Benutzer verantwortlich.
This calibration certificate documents the traceability to national standards, which realize the units of measurement according to the International System of Units (SI).
The DAkkS is signatory to the multilateral agreements of the European co-operation for Accreditation (EA) and of the International Laboratory Accreditation Cooperation (ILAC) for the mutual recognition of calibration certificates.
The user is obliged to have the object recalibrated at appropriate intervals.

Dieser Kalibrierschein darf nur vollständig und unverändert weiterverbreitet werden. Auszüge oder Änderungen bedürfen der Genehmigung sowohl der Deutschen Akkreditierungsstelle GmbH als auch des ausstellenden Kalibrierlaboratoriums. Kalibrierscheine ohne Unterschrift haben keine Gültigkeit.
This calibration certificate may not be reproduced other than in full except with the permission of both the Deutsche Akkreditierungsstelle GmbH and the issuing laboratory. Calibration certificates without signature are not valid.

Datum *Date*	Leiter des Kalibrierlaboratoriums *Head of the calibration laboratory*	Bearbeiter *Person in charge*
13 May 2013	Dr. Thieme i.A. E. Heid	i.A. T. Schell Schueler

026031
D-K-15203-01-00
2013-05

Beta Wide Area Reference Source

Source no.	AC-2448
Drawing	VZ-628-001
Nuclide	Technetium-99
Activity	3.79 kBq
Beta surface emission rate	1.83E03 s^{-1} in 2 π steradian
Reference date	25 April 2013 at 12:00 UTC
Dimensions of active surface	150 mm x 100 mm
Overall dimensions	170 mm x 120 mm x 3 mm
Leakage and contamination test	The amount of the removable activity does not exceed 10 Bq. (Wipe test according to ISO 9978, no. 5.3.1)
Wipe test passed on	13 May 2013
Construction	Tc-99 is incorporated into the surface of an anodized aluminium foil of 0.3 mm thickness. The thickness of the activated layer is approximately 6 µm. The activated foil is mounted into a holder.
Measuring method	The activity was determined by comparison with a reference source of the same construction. The beta surface emission rate was measured using a windowless proportional counter.
Traceability	Additional to the direct traceability to the PTB through the DAkkS this product complies with the requirements for traceability to NIST specified in the American National Standard "Traceability of Radioactive Sources to the NIST and Associated Instrument Quality Control (ANSI N42.22-1995)". As a requirement of the ANSI N42.22-1995 Eckert & Ziegler Nuclitec GmbH participates in the NRMAP/NIST Measurements Assurance Program of the Nuclear Power Industry.
Uncertainty	The relative uncertainty of the activity is 5 %, the relative uncertainty of the beta surface emission rate is 3 %. The reported uncertainty, determined according to the DAkkS-DKD-3 report is based on the standard uncertainty multiplied by a coverage factor of k = 2, providing a level of confidence of 95 %. (Ref. NIST Technical Note 1297/"Guide to the Expression of Uncertainty in Measurement" ISO Guide, 1995)
Radioactive impurities	Related to Tc-99 (equal 100 %) the following radioactive impurities were detected: none
Quality assurance system	The quality assurance system of Eckert & Ziegler Nuclitec GmbH was certified by Lloyd's Register Quality Assurance (LRQA) according to ISO 9001, issue 2008. Isotrak products meet the requirements of 10CFR50 Appendix B in the USA.
Uniformity	The uniformity of the surface emission rate is better than 10 %.
Remark	This is an EZN Class 2 reference source. Ref: PO#3950/SO#32561, End User Ref: PO#13-0185

Eckert & Ziegler Nuclitec GmbH
Gieselweg 1
38110 Braunschweig
Tel +49 5307 932-0
Fax +49 5307 932-293

Eckert & Ziegler

akkreditiert durch die / *accredited by the*

Deutsche Akkreditierungsstelle GmbH

ilac-MRA DAkkS Deutsche Akkreditierungsstelle D-K-15203-01-00

als Kalibrierlaboratorium im / *as calibration laboratory in the*

Deutschen Kalibrierdienst

DKD

026045
D-K-15203-01-00
2013-05

Kalibrierzeichen
Calibration mark

Kalibrierschein
Calibration certificate

Strahler Nr. / *Source number* AC-2449

Gegenstand *Object*	**Beta Wide Area Reference Source**
Hersteller *Manufacturer*	**Eckert & Ziegler Nuclitec GmbH**
Typ *Type*	**CIR07032**
Strahler-Nr. *Source number*	**AC-2449**
Auftraggeber *Customer*	**Eckert & Ziegler Analytics** **Atlanta, GA 30318, USA**
Auftragsnummer *Order No.*	**CO00155161**
Anzahl der Seiten des Kalibrierscheines *Number of pages of the certificate*	**2**
Datum der Kalibrierung *Date of calibration*	**25 April 2013**

Dieser Kalibrierschein dokumentiert die Rückführung auf nationale Normale zur Darstellung der Einheiten in Übereinstimmung mit dem Internationalen Einheitensystem (SI).
Die DAkkS ist Unterzeichner der multilateralen Übereinkommen der European co-operation for Accreditation (EA) und der International Laboratory Accreditation Cooperation (ILAC) zur gegenseitigen Anerkennung der Kalibrierscheine.
Für die Einhaltung einer angemessenen Frist zur Wiederholung der Kalibrierung ist der Benutzer verantwortlich.
This calibration certificate documents the traceability to national standards, which realize the units of measurement according to the International System of Units (SI).
The DAkkS is signatory to the multilateral agreements of the European co-operation for Accreditation (EA) and of the International Laboratory Accreditation Cooperation (ILAC) for the mutual recognition of calibration certificates.
The user is obliged to have the object recalibrated at appropriate intervals.

Dieser Kalibrierschein darf nur vollständig und unverändert weiterverbreitet werden. Auszüge oder Änderungen bedürfen der Genehmigung sowohl der Deutschen Akkreditierungsstelle GmbH als auch des ausstellenden Kalibrierlaboratoriums. Kalibrierscheine ohne Unterschrift haben keine Gültigkeit.
This calibration certificate may not be reproduced other than in full except with the permission of both the Deutsche Akkreditierungsstelle GmbH and the issuing laboratory. Calibration certificates without signature are not valid.

Datum *Date*	Leiter des Kalibrierlaboratoriums *Head of the calibration laboratory*	Bearbeiter *Person in charge*
22 May 2013	Dr. Thieme	Schueler

026045
D-K-15203-01-00
2013-05

Beta Wide Area Reference Source

Source no.	AC-2449
Drawing	VZ-628-001
Nuclide	Chlorine-36
Activity	3.90 kBq
Beta surface emission rate	2.48E03 s^{-1} in 2 π steradian
Reference date	25 April 2013 at 12:00 UTC
Dimensions of active surface	150 mm x 100 mm
Overall dimensions	170 mm x 120 mm x 3 mm
Leakage and contamination test	The amount of the removable activity does not exceed 10 Bq. (Wipe test according to ISO 9978, no. 5.3.1)
Wipe test passed on	22 May 2013
Construction	Cl-36 is incorporated into the surface of an anodized aluminium foil of 0.3 mm thickness. The thickness of the activated layer is approximately 6 µm. The activated foil is mounted into a holder.
Measuring method	The activity was determined by comparison with a reference source of the same construction. The beta surface emission rate was measured using a windowless proportional counter.
Traceability	Additional to the direct traceability to the PTB through the DAkkS this product complies with the requirements for traceability to NIST specified in the American National Standard "Traceability of Radioactive Sources to the NIST and Associated Instrument Quality Control (ANSI N42.22-1995)". As a requirement of the ANSI N42.22-1995 Eckert & Ziegler Nuclitec GmbH participates in the NRMAP/NIST Measurements Assurance Program of the Nuclear Power Industry.
Uncertainty	The relative uncertainty of the activity is 5 %, the relative uncertainty of the beta surface emission rate is 3 %. The reported uncertainty, determined according to the DAkkS-DKD-3 report is based on the standard uncertainty multiplied by a coverage factor of k = 2, providing a level of confidence of 95 %. (Ref. NIST Technical Note 1297/"Guide to the Expression of Uncertainty in Measurement" ISO Guide, 1995)
Radioactive impurities	Related to Cl-36 (equal 100 %) the following radioactive impurities were detected: none
Quality assurance system	The quality assurance system of Eckert & Ziegler Nuclitec GmbH was certified by Lloyd's Register Quality Assurance (LRQA) according to ISO 9001, issue 2008. Isotrak products meet the requirements of 10CFR50 Appendix B in the USA.
Uniformity	The uniformity of the surface emission rate is better than 10 %.
Remark	This is an EZN Class 2 reference source. Ref: PO#3950/SO#32561, End User Ref: PO#13-0185

Eckert & Ziegler Nuclitec GmbH
Gieselweg 1
38110 Braunschweig
Tel +49 5307 932-0
Fax +49 5307 932-293

Eckert & Ziegler

akkreditiert durch die / *accredited by the*

Deutsche Akkreditierungsstelle GmbH

ilac-MRA DAkkS Deutsche Akkreditierungsstelle D-K-15203-01-00

als Kalibrierlaboratorium im / *as calibration laboratory in the*

Deutschen Kalibrierdienst

DKD

026055
D-K-15203-01-00
2013-05

Kalibrierzeichen
Calibration mark

Kalibrierschein
Calibration certificate

Strahler Nr. / *Source number* AC-2450

Gegenstand *Object*	**Beta Wide Area Reference Source**
Hersteller *Manufacturer*	**Eckert & Ziegler Nuclitec GmbH**
Typ *Type*	**SIR07032**
Strahler-Nr. *Source number*	**AC-2450**
Auftraggeber *Customer*	**Eckert & Ziegler Analytics** **Atlanta, GA 30318** **United States of America**
Auftragsnummer *Order No.*	**CO00155161**
Anzahl der Seiten des Kalibrierscheines *Number of pages of the certificate*	**2**
Datum der Kalibrierung *Date of calibration*	**22 May 2013**

Dieser Kalibrierschein dokumentiert die Rückführung auf nationale Normale zur Darstellung der Einheiten in Übereinstimmung mit dem Internationalen Einheitensystem (SI).
Die DAkkS ist Unterzeichner der multilateralen Übereinkommen der European co-operation for Accreditation (EA) und der International Laboratory Accreditation Cooperation (ILAC) zur gegenseitigen Anerkennung der Kalibrierscheine.
Für die Einhaltung einer angemessenen Frist zur Wiederholung der Kalibrierung ist der Benutzer verantwortlich.
This calibration certificate documents the traceability to national standards, which realize the units of measurement according to the International System of Units (SI).
The DAkkS is signatory to the multilateral agreements of the European co-operation for Accreditation (EA) and of the International Laboratory Accreditation Cooperation (ILAC) for the mutual recognition of calibration certificates.
The user is obliged to have the object recalibrated at appropriate intervals.

Dieser Kalibrierschein darf nur vollständig und unverändert weiterverbreitet werden. Auszüge oder Änderungen bedürfen der Genehmigung sowohl der Deutschen Akkreditierungsstelle GmbH als auch des ausstellenden Kalibrierlaboratoriums. Kalibrierscheine ohne Unterschrift haben keine Gültigkeit.
This calibration certificate may not be reproduced other than in full except with the permission of both the Deutsche Akkreditierungsstelle GmbH and the issuing laboratory. Calibration certificates without signature are not valid.

Datum *Date*	Leiter des Kalibrierlaboratoriums *Head of the calibration laboratory*	Bearbeiter *Person in charge*
28 May 2013	Dr. Thieme i.A. E. Heid	Schueler E. Schueler

026055
D-K-15203-01-00
2013-05

Beta Wide Area Reference Source

Source no.	AC-2450
Drawing	VZ-628-001
Nuclide	Strontium-90
Activity	3.49 kBq
Beta surface emission rate	4.50E03 s^{-1} in 2 π steradian
Reference date	22 May 2013 at 12:00 UTC
Dimensions of active surface	150 mm x 100 mm
Overall dimensions	170 mm x 120 mm x 3 mm
Leakage and contamination test	The amount of the removable activity does not exceed 10 Bq. (Wipe test according to ISO 9978, no. 5.3.1)
Wipe test passed on	27 May 2013
Construction	Sr-90 is incorporated into the surface of an anodized aluminium foil of 0.3 mm thickness. The thickness of the activated layer is approximately 6 µm. The activated foil is mounted into a holder.
Measuring method	The activity was determined by comparison with a reference source of the same construction. The beta surface emission rate was measured using a windowless proportional counter.
Traceability	Additional to the direct traceability to the PTB through the DAkkS this product complies with the requirements for traceability to NIST specified in the American National Standard "Traceability of Radioactive Sources to the NIST and Associated Instrument Quality Control (ANSI N42.22-1995)". As a requirement of the ANSI N42.22-1995 Eckert & Ziegler Nuclitec GmbH participates in the NRMAP/NIST Measurements Assurance Program of the Nuclear Power Industry.
Uncertainty	The relative uncertainty of the activity is 5 %, the relative uncertainty of the beta surface emission rate is 3 %. The reported uncertainty, determined according to the DAkkS-DKD-3 report is based on the standard uncertainty multiplied by a coverage factor of k = 2, providing a level of confidence of 95 %. (Ref. NIST Technical Note 1297/"Guide to the Expression of Uncertainty in Measurement" ISO Guide, 1995)
Radioactive impurities	Related to Sr-90 (equal 100 %) the following radioactive impurities were detected: none
Quality assurance system	The quality assurance system of Eckert & Ziegler Nuclitec GmbH was certified by Lloyd's Register Quality Assurance (LRQA) according to ISO 9001, issue 2008. Isotrak products meet the requirements of 10CFR50 Appendix B in the USA.
Uniformity	The uniformity of the surface emission rate is better than 10 %.
Remark	This is an EZN Class 2 reference source. Ref: PO#3950/SO#32561 End user Reference PO#13-0185

Certificate of Calibration

Calibration and Voltage Plateau

Environmental Restoration Group, Inc.
8809 Washington St NE, Suite 150
Albuquerque, NM 87113
(505) 298-4224
www.ERGoffice.com

Meter/Detector: Manufacturer: Ludlum Model Number: 2929 & 43-10-1 Serial Number: 208319 & PR215938

- [x] Mechanical Check
- [ ] F/S Response Check
- [ ] Geotropism
- [ ] Meter Zeroed
- [x] THR/WIN Operation
- [ ] Reset Check
- [x] Audio Check
- [ ] Battery Check (Min 4.4 VDC)

HV Check (+/- 2.5%): [x] 500 V [x] 1000 V [x] 1500 V

Cable Length: [x] 39-inch [ ] 72-inch [ ] Other:

Source Distance: [ ] Contact [ ] 6 inches [x] Other: In planchet

Source Geometry: [ ] Side [ ] Below [x] Other: In planchet

Alpha Threshold: 170 mV Barometric Pressure: 24.6 inches Hg

Beta Threshold: 4 mV Temperature: 76 °F

Beta Window: 46 mV Relative Humidity: 20 %

Instrument found within tolerance: [x] Yes [ ] No

Range/Multiplier	Reference Setting	Integrated 1-Min. Count "As Found" α	Integrated 1-Min. Count "As Found" β	Integrated 1-Min. Count "Reading" α	Integrated 1-Min. Count "Reading" β
x 1000	400 Kcpm	398573	398527	398573	398527
x 100	40 Kcpm	39852	39853	39852	39853
x 10	4 Kcpm	3985	3985	3985	3985
x 1	400 cpm	398	398	398	398

High Voltage	Pot. Setting	Alpha Source α	Alpha Source β	Beta Source α	Beta Source β	Background α	Background β
450	1.82	2945	361	6	417	0	7
500	2.06	4381	260	3	2200	0	36
X 550	2.26	4659	342	5	3363	1	63
600	2.46	4687	742	2	4359	0	5

Comments: HV Plateau Scaler Count Time = 1-min. Recommended HV = 550 Pot. setting = 2.26

Reference Instruments and/or Sources:

Ludlum pulser serial number: [ ] 97743 [x] 201932

Fluke multimeter serial number [ ] 87490128

- [x] Alpha Source: Th-230 @ 12,800 dpm (1/4/12) sn: 4098-03
- [x] Beta Source: Tc-99 @ 17,700 dpm (1/4/12) sn: 4099-03
- [ ] Gamma Source Cs-137 @ 5.2 uCi (1/4/12) sn: 4097-03
- [ ] Other Source:

Calibrated By:

Calibration Date 6-1-16 Calibration Due: 6-1-17

Reviewed By: Date: 6/1/16

ERG Form ITC. 101.D

This calibration conforms to the requirements and acceptable calibration conditions of ANSI N323A - 1997

Certificate of Calibration

Calibration and Voltage Plateau

Environmental Restoration Group, Inc.
8809 Washington St NE, Suite 150
Albuquerque, NM 87113
(505) 298-4224
www.ERGoffice.com

Meter: Manufacturer: Ludlum Model Number: 2360 Serial Number: 184951

Detector: Manufacturer: Ludlum Model Number: 43-93 Serial Number: PR298426

- [x] Mechanical Check
- [ ] F/S Response Check
- [x] Geotropism
- [x] Meter Zeroed
- [x] THR/WIN Operation
- [x] Reset Check
- [x] Audio Check
- [x] Battery Check (Min 4.4 VDC)

HV Check (+/- 2.5%): [x] 500 V [x] 1000 V [x] 1500 V

Cable Length: [x] 39-inch [ ] 72-inch [ ] Other:

Source Distance: [x] Contact [ ] 6 inches [ ] Other:

Source Geometry: [ ] Side [x] Below [ ] Other:

Alpha Threshold: 120 mV
Beta Threshold: 4
Beta Window: 30 mV

Barometric Pressure: 24.45 inches Hg
Temperature: 77 °F
Relative Humidity 20 %

Instrument found within tolerance: [x] Yes [ ] No

Range/Multiplier	Reference Setting	"As Found Reading"	Meter Reading	Integrated 1-Min. Count α	Integrated 1-Min. Count β
x 1000	400 Kcpm	400	400	400056	399506
x 1000	100 Kcpm	100	100		
x 100	40 Kcpm	400	400	39984	39991
x 100	10 Kcpm	100	100		
x 10	4 Kcpm	400	400	3991	3999
x 10	1 Kcpm	100	100		
x 1	400 cpm	400	400	400	401
x 1	100 cpm	100	100		

High Voltage	Alpha Source α	Alpha Source β	Beta Source α	Beta Source β	Background α	Background β
675	1879	387	11	1257	1	105
700	2322	415	10	1901	1	154
725	2534	505	7	2572	3	245
750	2646	641	10	3126	1	291

Voltage Plateau

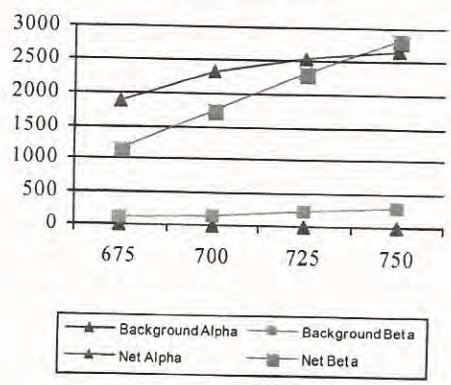

Comments: HV Plateau Scaler Count Time = 1 min. Recommended HV = 725

Reference Instruments and/or Sources:

Ludlum pulser serial number: [ ] 97743 [x] 201932

Fluke multimeter serial number [x] 87490128

- [x] Alpha Source: Th-230 (s/n 4098-03) 12,800 dpm on 1/4/12
- [x] Beta Source: Tc-99 (sn: 4099-03) 17,700 dpm on 1/4/12
- [ ] Gamma Source Cs-137 @ 5.2 uCi (1/4/12) sn: 4097-03
- [ ] Other Source:

Calibrated By:

Reviewed By:

Calibration Date: 5-31-16 Calibration Due: 5-31-17

Date: 6/1/16

ERG Form ITC. 101.C

This calibration conforms to the requirements and acceptable calibration conditions of ANSI N323A - 1997

Certificate of Calibration

Calibration and Voltage Plateau

Environmental Restoration Group, Inc.
8809 Washington St NE, Suite 150
Albuquerque, NM 87113
(505) 298-4224
www.ERGoffice.com

Meter: Manufacturer: Ludlum Model Number: 2360 Serial Number: 220246

Detector: Manufacturer: Ludlum Model Number: 43-93 Serial Number: PR179868

- [x] Mechanical Check
- [x] THR/WIN Operation
- [ ] F/S Response Check
- [x] Reset Check
- [x] Geotropism
- [x] Audio Check
- [x] Meter Zeroed
- [x] Battery Check (Min 4.4 VDC)

HV Check (+/- 2.5%): [x] 500 V [x] 1000 V [x] 1500 V

Cable Length: [x] 39-inch [ ] 72-inch [ ] Other:

Source Distance: [x] Contact [ ] 6 inches [ ] Other:

Source Geometry: [ ] Side [x] Below [ ] Other:

Alpha Threshold: 120 mV
Beta Threshold: 4
Beta Window: 30 mV

Barometric Pressure: 24.42 inches Hg
Temperature: 76 °F
Relative Humidity 20 %

Instrument found within tolerance: [x] Yes [ ] No

Range/Multiplier	Reference Setting	"As Found Reading"	Meter Reading	Integrated 1-Min. Count α	Integrated 1-Min. Count β
x 1000	400 Kcpm	400	400	3990643	399073
x 1000	100 Kcpm	100	100		
x 100	40 Kcpm	400	400	39882	39918
x 100	10 Kcpm	100	100		
x 10	4 Kcpm	400	400	3992	3992
x 10	1 Kcpm	100	100		
x 1	400 cpm	400	400	399	399
x 1	100 cpm	100	100		

High Voltage	Alpha Source α	Alpha Source β	Beta Source α	Beta Source β	Background α	Background β
700	2345	288	9	1243	1	107
725	2566	311	7	1780	1	162
750	2761	417	11	2370	1	238
775	2864	510	17	2899	1	347

Voltage Plateau

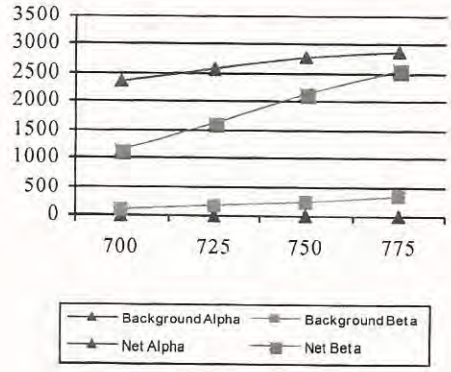

Comments: HV Plateau Scaler Count Time = 1 min. Recommended HV = 750

Reference Instruments and/or Sources:

Ludlum pulser serial number: [ ] 97743 [x] 201932

Fluke multimeter serial number [x] 87490128

[x] Alpha Source: Th-230 (s/n 4098-03) 12,800 dpm on 1/4/12

[x] Beta Source: Tc-99 (sn: 4099-03) 17,700 dpm on 1/4/12

[ ] Gamma Source Cs-137 @ 5.2 uCi (1/4/12) sn: 4097-03

[ ] Other Source:

Calibrated By:

Calibration Date: 5-31-16 Calibration Due: 5-31-17

Reviewed By:

Date: 6/1/16

ERG Form ITC. 101.C

This calibration conforms to the requirements and acceptable calibration conditions of ANSI N323A - 1997

Certificate of Calibration

Calibration and Voltage Plateau

Environmental Restoration Group, Inc.
8809 Washington St NE, Suite 150
Albuquerque, NM 87113
(505) 298-4224
www.ERGoffice.com

Meter: Manufacturer: Ludlum Model Number: 2221r Serial Number: 117613

Detector: Manufacturer: Ludlum Model Number: 44-20 Serial Number: PR262403

- [x] Mechanical Check
- [x] F/S Response Check
- [x] Geotropism
- [x] Meter Zeroed
- [x] THR/WIN Operation
- [x] Reset Check
- [x] Audio Check
- [x] Battery Check (Min 4.4 VDC)

HV Check (+/- 2.5%): [x] 500 V [x] 1000 V [x] 1500 V

Cable Length: [ ] 39-inch [ ] 72-inch [x] Other: 60"

Source Distance: [ ] Contact [x] 6 inches [ ] Other:

Source Geometry: [x] Side [ ] Below [ ] Other:

Threshold: 10 mV

Window:

Barometric Pressure: 24.48 inches Hg

Temperature: 76 °F

Relative Humidity: 20 %

Instrument found within tolerance: [x] Yes [ ] No

Range/Multiplier	Reference Setting	"As Found Reading"	Meter Reading	Integrated 1-Min. Count	Log Scale Count
x 1000	400	400	400	398811	400
x 1000	100	100	100		100
x 100	400	400	400	39920	400
x 100	100	100	100		100
x 10	400	400	400	3992	400
x 10	100	100	100		100
x 1	400	400	400	399	400
x 1	100	100	100		100

High Voltage	Source Counts	Background
600	131302	
700	162952	
800	169068	
850	171096	22457
900	171097	
950	172364	
1000	172637	

Voltage Plateau

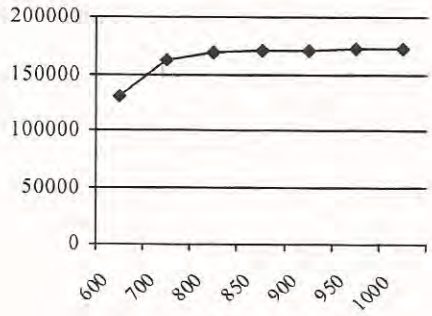

Comments: HV Plateau Scaler Count Time = 1-min. Recommended HV = 850

Reference Instruments and/or Sources:

Ludlum pulser serial number: [ ] 97743 [x] 201932

[ ] Alpha Source: Th-230 @ 12,800 dpm (1/4/12) sn: 4098-03

[ ] Beta Source: Tc-99 @ 17,700 dpm (1/4/12) sn: 4099-03

Fluke multimeter serial number: [ ] 87490128

[x] Gamma Source Cs-137 @ 5.2 uCi (1/4/12) sn: 4097-03

[ ] Other Source:

Calibrated By: [signature] Calibration Date: 5-31-16 Calibration Due: 5-31-17

Reviewed By: [signature] Date: 6/1/16

ERG Form ITC. 101.A

This calibration conforms to the requirements and acceptable calibration conditions of ANSI N323A - 1997

Certificate of Calibration

Calibration and Voltage Plateau

Environmental Restoration Group, Inc.
8809 Washington St NE, Suite 150
Albuquerque, NM 87113
(505) 298-4224
www.ERGoffice.com

Meter:	Manufacturer:	Ludlum	Model Number:	2221r	Serial Number:	108870
Detector:	Manufacturer:	Ludlum	Model Number:	44-20	Serial Number:	PR298556

- [x] Mechanical Check
- [x] F/S Response Check
- [x] Geotropism
- [x] Meter Zeroed
- [x] THR/WIN Operation
- [x] Reset Check
- [x] Audio Check
- [x] Battery Check (Min 4.4 VDC)

HV Check (+/- 2.5%): [x] 500 V [x] 1000 V [x] 1500 V

Cable Length: [ ] 39-inch [ ] 72-inch [x] Other: 60"

Source Distance: [ ] Contact [x] 6 inches [ ] Other:

Source Geometry: [x] Side [ ] Below [ ] Other:

Threshold: 10 mV

Window:

Barometric Pressure: 24.45 inches Hg

Temperature: 77 °F

Relative Humidity: 20 %

Instrument found within tolerance: [x] Yes [ ] No

Range/Multiplier	Reference Setting	"As Found Reading"	Meter Reading	Integrated 1-Min. Count	Log Scale Count
x 1000	400	400	400	399592	400
x 1000	100	100	100		100
x 100	400	400	400	39943	400
x 100	100	100	100		100
x 10	400	400	400	3994	400
x 10	100	100	100		100
x 1	400	400	400	399	400
x 1	100	100	100		100

High Voltage	Source Counts	Background
700	132437	
800	159334	
900	166244	
950	168557	
1000	169512	21852
1050	169757	
1100	168686	

Voltage Plateau

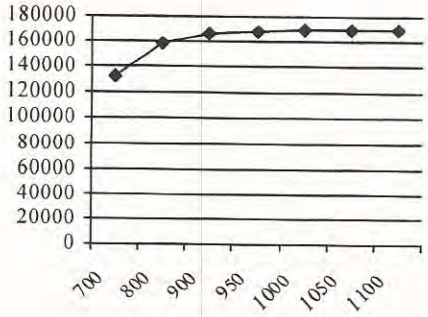

Comments: HV Plateau Scaler Count Time = 1-min. Recommended HV = 1000

Reference Instruments and/or Sources:

Ludlum pulser serial number: [ ] 97743 [x] 201932

[ ] Alpha Source: Th-230 @ 12,800 dpm (1/4/12) sn: 4098-03

[ ] Beta Source: Tc-99 @ 17,700 dpm (1/4/12) sn: 4099-03

Fluke multimeter serial number: [ ] 87490128

[x] Gamma Source Cs-137 @ 5.2 uCi (1/4/12) sn: 4097-03

[ ] Other Source:

Calibrated By: [signature]

Calibration Date: 5-31-16

Calibration Due: 5-31-17

Reviewed By: [signature]

Date: 6/01/16

ERG Form ITC. 101.A

This calibration conforms to the requirements and acceptable calibration conditions of ANSI N323A - 1997

Certificate of Calibration

Calibration and Voltage Plateau

Environmental Restoration Group, Inc.
8809 Washington St NE, Suite 150
Albuquerque, NM 87113
(505) 298-4224
www.ERGoffice.com

Meter: Manufacturer: Ludlum Model Number: 2221r Serial Number: 108870

Detector: Manufacturer: Ludlum Model Number: 44-20 Serial Number: PR298556

✔ Mechanical Check ✔ THR/WIN Operation
✔ F/S Response Check ✔ Reset Check
✔ Geotropism ✔ Audio Check
✔ Meter Zeroed ✔ Battery Check (Min 4.4 VDC)

HV Check (+/- 2.5%): ✔ 500 V ✔ 1000 V ✔ 1500 V
Cable Length: _ 39-inch _ 72-inch ✔ Other: 40'

Source Distance: _ Contact ✔ 6 inches Other:
Source Geometry: ✔ Side Below Other:

Threshold: 10 mV
Window:

Barometric Pressure: 24.69 inches Hg
Temperature: 75 °F
Relative Humidity: 20 %

Instrument found within tolerance: ✔ Yes _ No

Range/Multiplier	Reference Setting	"As Found Reading"	Meter Reading	Integrated 1-Min. Count	Log Scale Count
x 1000	400	400	400	399343	400
x 1000	100	100	100		100
x 100	400	400	400	39945	400
x 100	100	100	100		100
x 10	400	400	400	3995	400
x 10	100	100	100		100
x 1	400	400	400	400	400
x 1	100	100	100		100

High Voltage	Source Counts	Background
700	1363	
800	67705	
900	112079	
950	134582	
1000	149083	
1050	156632	
1100	161355	
1150	163206	20156
1200	165830	

Voltage Plateau

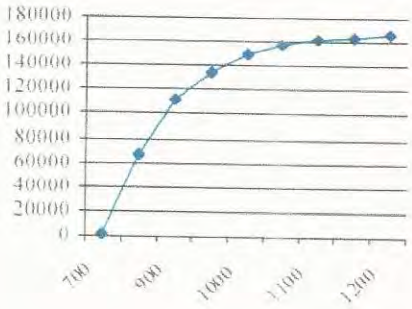

Comments: HV Plateau Scaler Count Time = 1-min. Recommended HV = 1150

Reference Instruments and/or Sources:

Ludlum pulser serial number: 97743 ✔ 201932

_ Alpha Source: Th-230 @ 12,800 dpm (1/4/12) sn: 4098-03
_ Beta Source: Tc-99 @ 17,700 dpm (1/4/12) sn: 4099-03

Fluke multimeter serial number: 87490128
✔ Gamma Source Cs-137 @ 5.2 uCi (1/4/12) sn: 4097-03
Other Source:

Calibrated By: [signature] Calibration Date: 7-13-16 Calibration Due: 7-13-17

Reviewed By: [signature] Date: 7-13-16

ERG Form ITC . 101.A

This calibration conforms to the requirements and acceptable calibration conditions of ANSI N323A-1997

Certificate of Calibration

Calibration and Efficiency Determination

Environmental Restoration Group, Inc.
8809 Washington St NE, Suite 150
Albuquerque, NM 87113
(505) 298-4224
www.ERGoffice.com

Meter: Manufacturer: Ludlum Model Number: 12 Serial Number: 229277

Detector: Manufacturer: Ludlum Model Number: 44-9 Serial Number: PR147896

- [x] Mechanical Check
- [x] F/S Response Check
- [x] Geotropism
- [x] Meter Zeroed
- [x] THR/WIN Operation
- [x] Reset Check
- [x] Audio Check
- [x] Battery Check (Min 4.4 VDC)

HV Check (+/- 2.5%): [x] 500 V [x] 1000 V [x] 1500 V

Cable Length: [x] 39-inch [ ] 72-inch [ ] Other:

Source Distance: [x] Contact [ ] 6 inches [ ] Other:

Source Geometry: [ ] Side [x] Below [ ] Other:

Threshold: 40 mV

Window:

Barometric Pressure: 24.42 inches Hg

Temperature: 77 °F

Relative Humidity: 20 %

Instrument found within tolerance: [x] Yes [ ] No

Range/Multiplier	Reference Setting	"As Found Reading"		Meter Reading		Integrated 1-Min. Count	Log Scale Count
x 1000	400	400	kcpm	400	kcpm		kcpm
x 1000	100	100	kcpm	100	kcpm		kcpm
x 100	400	400	kcpm	400	kcpm		kcpm
x 100	100	100	kcpm	100	kcpm		kcpm
x 10	400	400	kcpm	400	kcpm		kcpm
x 10	100	100	kcpm	100	kcpm		kcpm
x 1	400	400	cpm	400	cpm		cpm
x 1	100	100	cpm	100	cpm		cpm

Gross Tc-99 counts (cpm): 2400

Background counts (cpm): 80

Net Tc-99 Counts (cpm): 2320

Gross Sr/Y-90 counts (cpm):

Background counts (cpm):

Net Sr/Y-90 counts (cpm):

Comments:

Reference Instruments and/or Sources:

Ludlum pulser serial number: [ ] 97743 [x] 201932

[ ] Alpha Source: Th-230 @ 12,800 dpm (1/4/12) sn: 4098-03

[x] Beta Source: Tc-99 @ 17,700 dpm (1/4/12) sn: 4099-03

Fluke multimeter serial number: [ ] 87490128

[ ] Gamma Source Cs-137 @ 5.2 uCi (1/4/12) sn: 4097-03

[ ] Other Source:

Calibrated By:

Calibration Date: 5-23-16 Calibration Due: 5-23-17

Reviewed By:

Review Date: 5/23/16

This calibration conforms to the requirements and acceptable calibration conditions of ANSI N323A - 1997

Certificate of Calibration

Calibration and Efficiency Determination

Environmental Restoration Group, Inc.
8809 Washington St NE, Suite 150
Albuquerque, NM 87113
(505) 298-4224
www.ERGoffice.com

Meter: Manufacturer: Ludlum Model Number: 12 Serial Number: 277483

Detector: Manufacturer: Ludlum Model Number: 44-9 Serial Number: PR084357

- [x] Mechanical Check
- [x] F/S Response Check
- [x] Geotropism
- [x] Meter Zeroed
- [x] THR/WIN Operation
- [x] Reset Check
- [x] Audio Check
- [x] Battery Check (Min 4.4 VDC)

HV Check (+/- 2.5%): [x] 500 V [x] 1000 V [x] 1500 V

Cable Length: [x] 39-inch [ ] 72-inch [ ] Other:

Source Distance: [x] Contact [ ] 6 inches [ ] Other:

Source Geometry: [ ] Side [x] Below [ ] Other:

Threshold: 40 mV

Window:

Barometric Pressure: 24.54 inches Hg

Temperature: 77 °F

Relative Humidity: 20 %

Instrument found within tolerance: [x] Yes [ ] No

Range/Multiplier	Reference Setting	"As Found Reading"		Meter Reading		Integrated 1-Min. Count	Log Scale Count
x 1000	400	400	kcpm	400	kcpm		kcpm
x 1000	100	100	kcpm	100	kcpm		kcpm
x 100	400	400	kcpm	400	kcpm		kcpm
x 100	100	100	kcpm	100	kcpm		kcpm
x 10	400	400	kcpm	400	kcpm		kcpm
x 10	100	100	kcpm	100	kcpm		kcpm
x 1	400	400	cpm	400	cpm		cpm
x 1	100	100	cpm	100	cpm		cpm

Gross Tc-99 counts (cpm): 2400

Background counts (cpm): 60

Net Tc-99 Counts (cpm): 2340

Gross Sr/Y-90 counts (cpm):

Background counts (cpm):

Net Sr/Y-90 counts (cpm):

Comments:

Reference Instruments and/or Sources:

Ludlum pulser serial number: [ ] 97743 [x] 201932

Fluke multimeter serial number: [ ] 87490128

[ ] Alpha Source: Th-230 @ 12,800 dpm (1/4/12) sn: 4098-03

[x] Beta Source: Tc-99 @ 17,700 dpm (1/4/12) sn: 4099-03

[ ] Gamma Source Cs-137 @ 5.2 uCi (1/4/12) sn: 4097-03

[ ] Other Source:

Calibrated By: [signature]

Calibration Date: 6-7-16 Calibration Due: 6-7-17

Reviewed By: [signature]

Review Date: 6/7/16

ERG Form ITC. 101.B

This calibration conforms to the requirements and acceptable calibration conditions of ANSI N323A - 1997

Certificate of Calibration

Calibration and Efficiency Determination

Environmental Restoration Group, Inc.
8809 Washington St NE, Suite 150
Albuquerque, NM 87113
(505) 298-4224
www.ERGoffice.com

Meter: Manufacturer: Ludlum Model Number: 12 Serial Number: 143584

Detector: Manufacturer: Ludlum Model Number: 44-9 Serial Number: PR308498

- [x] Mechanical Check
- [x] F/S Response Check
- [x] Geotropism
- [x] Meter Zeroed
- [x] THR/WIN Operation
- [x] Reset Check
- [x] Audio Check
- [x] Battery Check (Min 4.4 VDC)

HV Check (+/- 2.5%): [x] 500 V [x] 1000 V [x] 1500 V

Cable Length: [x] 39-inch [ ] 72-inch [ ] Other:

Source Distance: [x] Contact [ ] 6 inches [ ] Other:

Source Geometry: [ ] Side [x] Below [ ] Other:

Threshold: 40 mV

Window:

Barometric Pressure: 24.75 inches Hg

Temperature: 72 °F

Relative Humidity: 20 %

Instrument found within tolerance: [x] Yes [ ] No

Range/Multiplier	Reference Setting	"As Found Reading"		Meter Reading		Integrated 1-Min. Count	Log Scale Count
x 1000	400	400	kcpm	400	kcpm		kcpm
x 1000	100	100	kcpm	100	kcpm		kcpm
x 100	400	400	kcpm	400	kcpm		kcpm
x 100	100	100	kcpm	100	kcpm		kcpm
x 10	400	400	kcpm	400	kcpm		kcpm
x 10	100	100	kcpm	100	kcpm		kcpm
x 1	400	400	cpm	400	cpm		cpm
x 1	100	100	cpm	100	cpm		cpm

Gross Tc-99 counts (cpm): 2200

Background counts (cpm): 60

Net Tc-99 Counts (cpm): 2140

Gross Sr/Y-90 counts (cpm):

Background counts (cpm):

Net Sr/Y-90 counts (cpm):

Comments:

Reference Instruments and/or Sources:

Ludlum pulser serial number: [ ] 97743 [x] 201932

Fluke multimeter serial number: [ ] 87490128

[ ] Alpha Source: Th-230 @ 12,800 dpm (1/4/12) sn: 4098-03

[ ] Gamma Source Cs-137 @ 5.2 uCi (1/4/12) sn: 4097-03

[x] Beta Source: Tc-99 @ 17,700 dpm (1/4/12) sn: 4099-03

[ ] Other Source:

Calibrated By:

Calibration Date: 6-29-16 Calibration Due: 6-29-17

Reviewed By:

Review Date: 6-29-16

ERG Form ITC. 101.B

This calibration conforms to the requirements and acceptable calibration conditions of ANSI N323A - 1997

Designer and Manufacturer of Scientific and Industrial Instruments

CERTIFICATE OF CALIBRATION

LUDLUM MEASUREMENTS, INC.
501 Oak Street
325-235-5494
Sweetwater, TX 79556, U.S.A.

☐ 10744 Dutchtown Road
865-392-4601
Knoxville, TN 37932, U.S.A.

CUSTOMER CABRERA SERVICES ORDER NO. 20279108/428507

Bicron Model MICRO REM Serial No. C801F

Mfg. Model Serial No.

Cal. Date 18-Nov-15 Cal Due Date 18-Nov-16 Cal. Interval 1 Year Meterface 0-200µrem/

Check mark ☑ applies to applicable instr. and/or detector IAW mfg. spec. T. 75 °F RH 31 % Alt 699.0 mm Hg

☐ New Instrument Instrument Received ☑ Within Toler. +-10% ☐ 10-20% ☐ Out of Tol. ☐ Requiring Repair ☐ Other-See comments

☑ Mechanical ck. ☐ Meter Zeroed ☐ Background Subtract ☐ Input Sens. Linearity
☑ F/S Resp. ck ☑ Reset ck. ☐ Window Operation ☐ Geotropism
☑ Audio ck. ☐ Alarm Setting ck. ☐ Batt. ck. (Min. Volt) VDC
☐ Calibrated in accordance with LMI SOP 14.8 ☑ Calibrated in accordance with LMI SOP 14.9

Instrument Volt Set V Input Sens. mV Det. Oper. V at mV Threshold Dial Ratio = mV

☐ HV Readout (2 points) Ref./Inst. / V Ref./Inst. / V

COMMENTS:

Gamma Calibration: GM detectors positioned perpendicular to source except for M 44-9 in which the front of probe faces source.

RANGE/MULTIPLIER	REFERENCE CAL. POINT	INSTRUMENT REC'D "AS FOUND READING"	INSTRUMENT METER READING*
x 1000	150 mR/hr	150	150
x 1000	50 mR/hr	50	50
x 100	15 mR/hr	150	150
x 100	5 mR/hr	50	50
x 10	1500 µR/hr	150	150
x 10	500 µR/hr	50	50
x 1	150 µR/hr	150	150
x 1	100 µR/hr	100	100
x0.1	15 µR/hr	150	150
x0.1			

*Uncertainty within ± 10% C.F. within ± 20%

Range(s) Calibrated Electronically

	REFERENCE CAL. POINT	INSTRUMENT RECEIVED	INSTRUMENT METER READING*		REFERENCE CAL. POINT	INSTRUMENT RECEIVED	INSTRUMENT METER READING*
Digital Readout				Log Scale			

Ludlum Measurements, Inc. certifies that the above instrument has been calibrated by standards traceable to the National Institute of Standards and Technology, or to the calibration facilities of other International Standards Organization members, or have been derived from accepted values of natural physical constants or have been derived by the ratio type of calibration techniques. The calibration system conforms to the requirements of ANSI/NCSL Z540-1-1994 and ANSI N323-1978

State of Texas Calibration License No. LO-1963

Reference Instruments and/or Sources: Cs-137 S/N: ☐ 059 ☐ 2171CP ☐ 2261CP ☐ 720 ☐ 734 ☐ 781 ☐ 1131 ☐ 1616 ☐ 1696 ☐ 1909 ☐ 1916CP ☐ 5105 ☐ 5717CO
☐ 5719CO ☐ 60646 ☐ 70897 ☐ 73410 ☐ E552 ☑ G112 ☑ M565 ☐ S-394 ☐ S-1054 ☐ T10081 ☐ T10082 Neutron Am-241 Be S/N: ☐ T-304 Ra-226 S/N: ☐ Y982

☐ Alpha S/N ☐ Beta S/N ☑ Other Cs-137 201uCi

☐ m 500 S/N ☐ Oscilloscope S/N ☐ Multimeter S/N

Calibrated By: Duane Jackson Date 18-NOV-15

Reviewed By: [illegible] Date 19 NOV 15

This certificate shall not be reproduced except in full, without the written approval of Ludlum Measurements, Inc.
FORM C22A 09/28/2015 Page 1 of 1

AC Inst. Only ☐ Passed Dielectric (Hi-Pot) and Continuity Test ☐ Failed:

Certificate of Calibration

MSA Lapel Air Sampler Calibration Form

Environmental Restoration Group, Inc.
8809 Washington St NE, Suite 150
Albuquerque, NM 87113
(505) 298-4224
www.ERGoffice.com

Manufacturer: MSA Model Number: Escort ELF Lapel Air Sampler Serial Number: A2-32579

☑ Mechanical Check

☑ Flow Fault Check:

Barometric Pressure: 20.6 inches Hg

Temperature: 76 °F

Relative Humidity: 20 %

Digital Flow Run Number	Flow 1 (2000 cc/min)	Flow 2 (3000 cc/min)
1	2033	2992
2	2049	3004
3	2027	3070
4	2009	3051
5	2046	3082
6	2041	2998
Average:	2034.2	3032.8
Adjustment Set:	☑	☑

Note: Breathing zone sampler calibration consists of a single-point calibration at two different flow rates. The average flow rate for each flow rate tested is based on the test runs at each flow rate tested. The sampler flow rate is then adjusted to match this average.

Final Flow Setting: 2.5 LPM

s

Reference Calibrator: ☑ MSA DIGICAL serial number: 020158 ☐ A.P. Buck mini-Buck serial number: 053058

Calibrated By: Calibration Date: 6-1-16

Reviewed By: Review Date: 6/1/16

ERG Form ITC. 106.B

This calibration conforms to the requirements and acceptable calibration conditions of ANSI N323C-2009

Certificate of Calibration

MSA Lapel Air Sampler Calibration Form

Environmental Restoration Group, Inc.
8809 Washington St NE, Suite 150
Albuquerque, NM 87113
(505) 298-4224
www.ERGoffice.com

Manufacturer: MSA Model Number: Escort ELF Lapel Air Sampler Serial Number: A2-32528

☑ Mechanical Check

☑ Flow Fault Check:

Barometric Pressure: 24.63 inches Hg

Temperature: 76 °F

Relative Humidity: 20 %

Digital Flow Run Number	Flow 1 (2000 cc/min)	Flow 2 (3000 cc/min)
2	2060	3033
3	2150	3165
4	2181	3133
5	2036	3101
6	2033	3058
1	2156	3082
Average:	2102.7	3095.3
Adjustment Set:	☑	☑

Note: Breathing zone sampler calibration consists of a single-point calibration at two different flow rates. The average flow rate for each flow rate tested is based on the test runs at each flow rate tested. The sampler flow rate is then adjusted to match this average.

Final Flow Setting: 2.5 LPM

s

Reference Calibrator: ☑ MSA DIGICAL serial number: 020158 ☐ A.P. Buck mini-Buck serial number: 053058

Calibrated By: [signature] Calibration Date: 6-1-16

Reviewed By: [signature] Review Date: 6/1/16

ERG Form ITC. 106.B

This calibration conforms to the requirements and acceptable calibration conditions of ANSI N323C-2009

Certificate of Calibration

Air Sampler Calibration Form

Environmental Restoration Group, Inc.
8809 Washington St NE, Suite 150
Albuquerque, NM 87113
(505) 298-4224
www.ERGoffice.com

Sampler: Manufacturer: Hi-Q Model Number: CF-973 Serial Number: 16827

Warm Up Time: 30 min minutes

☑ Mechanical Check

Barometric Pressure: 24.66 inches Hg

Temperature: 75 °F °F

Relative Humidity: 20 %

Sampler Rotometer	Calibrator Flow Meter	Corrected Flow
10	12	10.80388
20	21	18.90679
30	30	27.00970
40	38	34.21229
50	48	43.21552

Calibration Chart

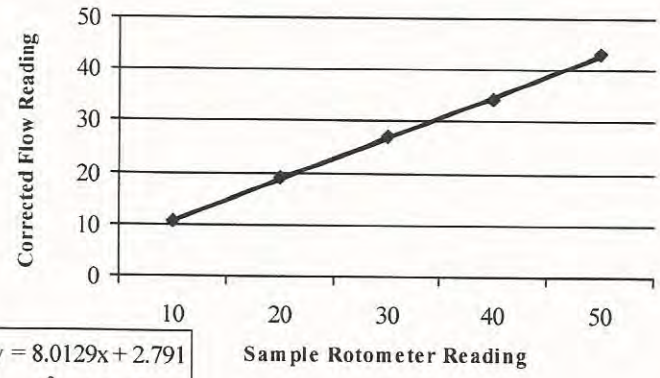

$y = 8.0129x + 2.791$
$R^2 = 0.9991$

Correction Factor: 0.900323

$Correction\ Factor = (A * B)^{0.5}$ $Corrected\ Flow = Calibrated\ Flow\ Meter * Correction\ Factor$

$$A = \frac{Barometric\ Pressure\ in\ inches\ of\ Hg.}{29.92} \qquad B = \frac{529.67}{459.67 + °F} * \frac{181.87}{\mu_{air}} \qquad \mu_{air} = \frac{14.58\left(\frac{459.67 + °F}{1.8}\right)^{3/2}}{110.4 + \left(\frac{459.67 + °F}{1.8}\right)}$$

Comments:

Reference Calibrator: ☑ HFC-SIDE-60C sn: 12723 ☐ AFC-85L sn: 6042

Calibrated By: Calibration Date 6-2-16 Calibration Due: 6-2-17

Reviewed By: Review Date: 6/2/16

This calibration conforms to the requirements and acceptable calibration conditions of XXX

Certificate of Calibration

Air Sampler Calibration Form

Environmental Restoration Group, Inc.
8809 Washington St NE, Suite 150
Albuquerque, NM 87113
(505) 298-4224
www.ERGoffice.com

Sampler: Manufacturer: HI-Q Model Number: CF-973 Serial Number: 16826

Warm Up Time: 30 min minutes

☑ Mechanical Check

Barometric Pressure: 24.69 inches Hg

Temperature: 75 °F °F

Relative Humidity: 20 %

Sampler Rotometer	Calibrator Flow Meter	Corrected Flow
10	15	13.51306
20	21	18.91829
30	29	26.12526
40	37	33.33222

Calibration Chart

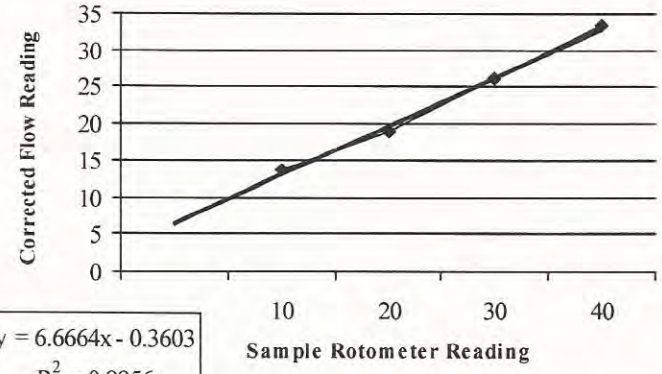

$y = 6.6664x - 0.3603$
$R^2 = 0.9956$

Correction Factor: 0.900871

$Correction\ Factor = (A * B)^{0.5}$ $Corrected\ Flow = Calibrated\ Flow\ Meter * Correction\ Factor$

$$A = \frac{Barometric\ Pressure\ in\ inches\ of\ Hg.}{29.92} \qquad B = \frac{529.67}{459.67 + °F} * \frac{181.87}{\mu_{air}} \qquad \mu_{air} = \frac{14.58\left(\frac{459.67 + °F}{1.8}\right)^{3/2}}{110.4 + \left(\frac{459.67 + °F}{1.8}\right)}$$

Comments:

Reference Calibrator: ☑ HFC-SIDE-60C sn: 12723 ☐ AFC-85L sn: 6042

Calibrated By: [signature] Calibration Date 6-2-16 Calibration Due: 6-2-17

Reviewed By: [signature] Review Date: 6/2/16

This calibration conforms to the requirements and acceptable calibration conditions of XXX

Certificate of Calibration

Air Sampler Calibration Form

Environmental Restoration Group, Inc.
8809 Washington St NE, Suite 150
Albuquerque, NM 87113
(505) 298-4224
www.ERGoffice.com

Sampler: Manufacturer: Hi-Q Model Number: CF-1003 Serial Number: 20249

Warm up Time 15 min Temperature: 75 °F Relative Humidity 20 % Barometric Pressure: 24.69 in. Hg

Correction Factor: 0.900871

Sampler Rotometer	Calibrator Flow Meter	Corrected Flow
5	10	9.008709
10	11	9.90958
20	20	18.01742
30	28	25.22439
40	36	32.43135

Calibration Chart

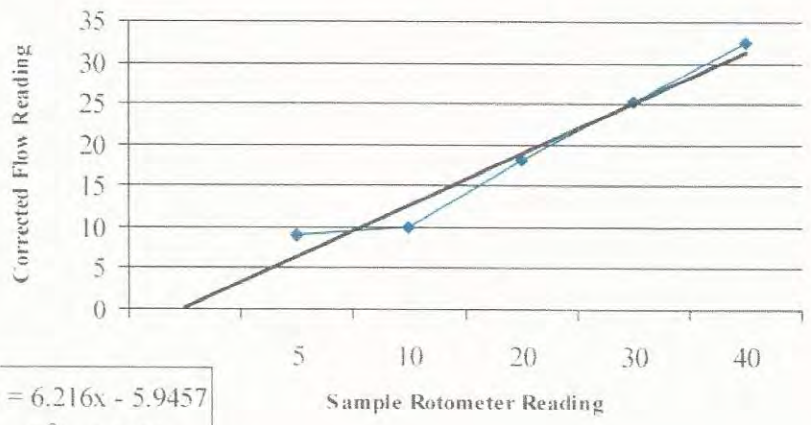

$y = 6.216x - 5.9457$
$R^2 = 0.9599$

$$Correction\ Factor = (A * B)^{0.5} \quad Corrected\ Flow = Calibrated\ Flow\ Meter * Correction\ Factor$$

$$A = \frac{Barometric\ Pressure\ in\ inches\ of\ Hg.}{29.92} \qquad B = \frac{529.67}{459.67 + °F} * \frac{181.87}{\mu_{air}}$$

$$\mu_{air} = \frac{14.58\left(\frac{459.67 + °F}{1.8}\right)^{3/2}}{110.4 + \left(\frac{459.67 + °F}{1.8}\right)}$$

Comments:

Reference Instrument:

Air Flow Calibrator: AFC-85L sn: 6042 HFC-SIDE-60C sn: 12723

Calibrated By: Calibration Date: 7-13-16 Calibration Due: 7-13-17

Reviewed By: Michael Schu Review Date: 7/13/16

Certificate of Calibration

Air Sampler Calibration Form

Environmental Restoration Group, Inc.
8809 Washington St NE, Suite 150
Albuquerque, NM 87113
(505) 298-4224
www.ERGoffice.com

ampler: Manufacturer: F & J Model Number: LV-1 Serial Number: 1172

Warm Up Time: 15 min minutes

☑ Mechanical Check

Barometric Pressure: 24.54 inches Hg

Temperature: 70 °F °F

Relative Humidity: 20 %

Sampler Rotometer	Calibrator Flow Meter	Corrected Flow
10	0	0
20	15	13.58456
30	25	22.64093
40	32	28.9804
50	44	39.84805
60	52	47.09314
70	61	55.24388

Calibration Chart

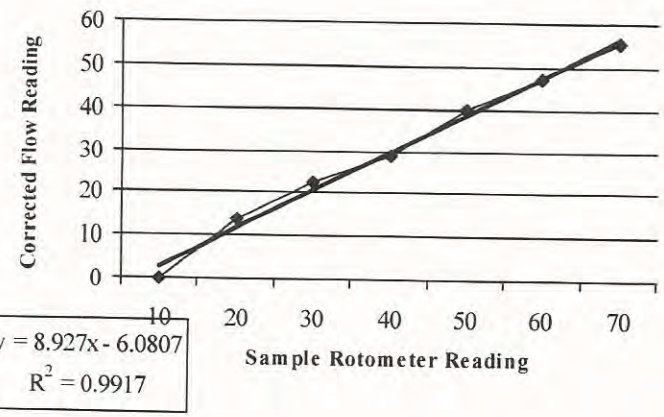

Correction Factor: 0.905637

$Correction\ Factor = (A * B)^{0.5}$ $Corrected\ Flow = Calibrated\ Flow\ Meter * Correction\ Factor$

$$A = \frac{Barometric\ Pressure\ in\ inches\ of\ Hg.}{29.92} \qquad B = \frac{529.67}{459.67 + °F} * \frac{181.87}{\mu_{air}} \qquad \mu_{air} = \frac{14.58\left(\frac{459.67 + °F}{1.8}\right)^{3/2}}{110.4 + \left(\frac{459.67 + °F}{1.8}\right)}$$

Comments:

Reference Calibrator: ☐ HFC-SIDE-60C sn: 12723 ☑ AFC-85L sn: 6042

Calibrated By: Calibration Date 5-11-16 Calibration Due: 5-11-17

Reviewed By: Review Date: 5-11-16

ERG Form ITC. 106.A

This calibration conforms to the requirements and acceptable calibration conditions of XXX

CABRERA SERVICES
RADIOLOGICAL · ENVIRONMENTAL · REMEDIATION

Certificate of Calibration

Instrument Model	LV-1	Inst. s/n	1299	Temperature	70
Calibration Inst.	V-FLO-100L	Inst. s/n	1366	Barometric Press. (in. Hg)	29
Cal. Date	10/1/2015	Cal. Due	10/1/2016	Filters Used	Particulate

Air Sampler							Calibrator			
Measurment	Indicated Flow (LPM)	Atmospheric Pressure (In. Hg)	Inlet Temp.(F)	Gauge Pressure (in. Hg)	Temp/ Pressure Correction Factor	Corrected Flow (SLPM)	Indicated Flow (LPM)	Temp/ Pressure Correction Factor	Corrected Flow (SLPM)	Percent Deviation (%)
1	10	29	70	1	0.9674	9.6738	10	0.9845	9.8451	1.7393
2	20	29	70	1	0.9674	19.3476	19	0.9845	18.7056	-3.4324
3	30	29	70	1	0.9674	29.0215	28	0.9845	27.5662	-5.2794
4	40	29	70	1	0.9674	38.6953	38	0.9845	37.4112	-3.4324
5	50	29	70	1	0.9674	48.3691	48	0.9845	47.2563	-2.3549
6	60	29	70	1	0.9674	58.0429	57	0.9845	56.1168	-3.4324
7	70	29	70	1	0.9674	67.7168	65	0.9845	63.9929	-5.8193
8	80	29	70	1	0.9674	77.3906	74	0.9845	72.8534	-6.2278
9	90	29	70	1	0.9674	87.0644	83	0.9845	81.7140	-6.5478
10										
11										
12										
13										
14										
15										

$$\text{Air Sampler Temp/Press Corr Factor} = \sqrt{\frac{530°R}{\text{Inlet temp (°F)} + 460°R} \times \frac{(\text{Inlet Press} - \text{Gauge Press})}{29.92 \text{ in. Hg}}}$$

$$\text{Calibrator Temp/Press Corr Factor} = \sqrt{\frac{530°R}{\text{Inlet temp (°F)} + 460°R} \times \frac{\text{Inlet Press}}{29.92 \text{ in. Hg}}}$$

$$\%\ \text{Deviation} = \frac{\text{Corrected Flow} - \text{Sampler Flow}}{\text{Corrected Flow}} \times 100$$

Corrected Flow = (Indicated Flow) x (Temp/Press Corr Factor)

Average Percent Deviation across entire range (%)
-3.8652

CABRERA ALPHA-BETA COUNTING INSTRUMENT (Rev 6)

Counting Instrument:		2929		Detector:		43-10-1		Calibration Date:		6/1/2016								
Serial #:		208319		Serial #:		PR215938		12 month calibration:		OK								
Detector Active Area or Area Covered by Smear (cm^2):						100												
	Efficiency (fraction)	Source Nuclide	Source Number	Original Source Activity (DPM)	Source Creation Date	$T_{1/2}$ (yr)	Source Decayed Activity	Required MDA ($DPM/100cm^2$)	Control Chart & Daily Bkg Count Time	Control Chart & Daily Source-Sample Count Time	Control Chart bkg Average α/β cpm	Control Chart bkg 1 sigma, cpm	Control Chart Source-bkg Average α/β cpm	Control Chart source 1 sigma, cpm				
Alpha	0.3630	Th-230	5648-06	15,900	9/24/2012	7.54E+04	15,899	20	10	1	0.19	0.14	6474.5	100.88				
Beta	0.1860	Tc-99	5634-05	12,600	12/27/2005	2.11E+05	12,600	200	10	1	56.16	5.37	1884.6	63.64				

Date	Daily Bkg Counts		Daily Check Source Counts		Daily Bkg Rate (cpm)		Net Daily Source Rate (cpm)		Bkg QC Pass/Fail		Source QC Pass/Fail				α MDA OK?	β MDA OK?	H.P. Technician	Technician Initials
	Alpha	Beta	Alpha	Beta	Alpha	Beta	Alpha	Beta	Alpha	Beta	Alpha	Beta	MDA α (dpm)	MDA β (dpm)				
6/9/2016	3	533	6375	1920	0.3	53.3	6374.7	1866.7	PASS	PASS	PASS	PASS	13.47	152	Yes	Yes		BB
6/14/2016	1	650	6464	2003	0.1	65.0	6463.9	1938.0	PASS	PASS	PASS	PASS	11.27	166	Yes	Yes		BB
6/15/2016	2	651	6507	2013	0.2	65.1	6506.8	1947.9	PASS	PASS	PASS	PASS	12.52	166	Yes	Yes		BB
6/16/2016	0	662	6634	1862	0.0	66.2	6634.0	1795.8	PASS	PASS	PASS	PASS	8.26	167	Yes	Yes		BB
6/17/2016	0	665	6472	2014	0.0	66.5	6472.0	1947.5	PASS	PASS	PASS	PASS	8.26	167	Yes	Yes		BB
6/20/2016	1	656	6494	1934	0.1	65.6	6493.9	1868.4	PASS	PASS	PASS	PASS	11.27	166	Yes	Yes		BB
6/21/2016	2	643	6442	1975	0.2	64.3	6441.8	1910.7	PASS	PASS	PASS	PASS	12.52	165	Yes	Yes		BB
6/22/2016	2	602	6439	1920	0.2	60.2	6438.8	1859.8	PASS	PASS	PASS	PASS	12.52	160	Yes	Yes		BB
6/23/2016	0	631	6359	1874	0.0	63.1	6359.0	1810.9	PASS	PASS	PASS	PASS	8.26	163	Yes	Yes		BB
6/24/2016	2	654	6458	2005	0.2	65.4	6457.8	1939.6	PASS	PASS	PASS	PASS	12.52	166	Yes	Yes		BB
6/27/2016	0	667	6336	1902	0.0	66.7	6336.0	1835.3	PASS	PASS	PASS	PASS	8.26	168	Yes	Yes		BB
6/28/2016	0	666	6419	2047	0.0	66.6	6419.0	1980.4	PASS	PASS	PASS	PASS	8.26	168	Yes	Yes		BB
6/29/2016	1	678	6420	1882	0.1	67.8	6419.9	1814.2	PASS	*QUESTION*	PASS	PASS	11.27	169	Yes	Yes		BB
6/29/2016	1	614	6420	1882	0.1	61.4	6419.9	1820.6	PASS	PASS	PASS	PASS	11.27	161	Yes	Yes		BB
6/30/2016	2	656	6474	1887	0.2	65.6	6473.8	1821.4	PASS	PASS	PASS	PASS	12.52	166	Yes	Yes		BB
7/6/2016	0	657	6414	1932	0.0	65.7	6414.0	1866.3	PASS	PASS	PASS	PASS	8.26	166	Yes	Yes		BB
7/7/2016	2	627	6402	1951	0.2	62.7	6401.8	1888.3	PASS	PASS	PASS	PASS	12.52	163	Yes	Yes		BB
7/8/2016	2	616	6387	1877	0.2	61.6	6386.8	1815.4	PASS	PASS	PASS	PASS	12.52	162	Yes	Yes		BB
7/11/2016	4	612	6501	2042	0.4	61.2	6500.6	1980.8	PASS	PASS	PASS	PASS	14.28	161	Yes	Yes		BB
7/12/2016	2	618	6326	1933	0.2	61.8	6325.8	1871.2	PASS	PASS	PASS	PASS	12.52	162	Yes	Yes		BB
7/13/2016	1	652	6384	1930	0.1	65.2	6383.9	1864.8	PASS	PASS	PASS	PASS	11.27	166	Yes	Yes		BB
7/14/2016	3	662	6356	1927	0.3	66.2	6355.7	1860.8	PASS	PASS	PASS	PASS	13.47	167	Yes	Yes		BB
7/15/2016	1	662	6566	1938	0.1	66.2	6565.9	1871.8	PASS	PASS	PASS	PASS	11.27	167	Yes	Yes		BB
7/18/2016	0	664	6666	1963	0.0	66.4	6666.0	1896.6	PASS	PASS	PASS	PASS	8.26	167	Yes	Yes		BB
7/19/2016	1	618	6432	1883	0.1	61.8	6431.9	1821.2	PASS	PASS	PASS	PASS	11.27	162	Yes	Yes		BB
7/20/2016	4	628	6485	1896	0.4	62.8	6484.6	1833.2	PASS	PASS	PASS	PASS	14.28	163	Yes	Yes		BB
7/21/2016	2	650	6425	1958	0.2	65.0	6424.8	1893.0	PASS	PASS	PASS	PASS	12.52	166	Yes	Yes		BB
7/22/2016	0	610	6485	1848	0.0	61.0	6485.0	1787.0	PASS	PASS	PASS	PASS	8.26	161	Yes	Yes		BB
7/25/2016	0	664	6340	2010	0.0	66.4	6340.0	1943.6	PASS	PASS	PASS	PASS	8.26	167	Yes	Yes		BB
7/26/2016	1	610	6514	1959	0.1	61.0	6513.9	1898.0	PASS	PASS	PASS	PASS	11.27	161	Yes	Yes		BB
7/27/2016	1	654	6552	1832	0.1	65.4	6551.9	1766.6	PASS	PASS	PASS	PASS	11.27	166	Yes	Yes		BB
7/28/2016	1	629	6416	1863	0.1	62.9	6415.9	1800.1	PASS	PASS	PASS	PASS	11.27	163	Yes	Yes		BB
7/29/2016	3	619	6487	1950	0.3	61.9	6486.7	1888.1	PASS	PASS	PASS	PASS	13.47	162	Yes	Yes		BB
8/1/2016	2	617	6478	1945	0.2	61.7	6477.8	1883.3	PASS	PASS	PASS	PASS	12.52	162	Yes	Yes		BB
8/2/2016	4	625	6380	1958	0.4	62.5	6379.6	1895.5	PASS	PASS	PASS	PASS	14.28	163	Yes	Yes		BB
8/3/2016	2	664	6332	1957	0.2	66.4	6331.8	1890.6	PASS	PASS	PASS	PASS	12.52	167	Yes	Yes		BB
8/4/2016	3	625	6483	1923	0.3	62.5	6482.7	1860.5	PASS	PASS	PASS	PASS	13.47	163	Yes	Yes		BB
8/5/2016	1	668	6511	1920	0.1	66.8	6510.9	1853.2	PASS	PASS	PASS	PASS	11.27	168	Yes	Yes		BB
8/8/2016	1	654	6587	2027	0.1	65.4	6586.9	1961.6	PASS	PASS	PASS	PASS	11.27	166	Yes	Yes		BB
8/9/2016	2	648	6392	1926	0.2	64.8	6391.8	1861.2	PASS	PASS	PASS	PASS	12.52	165	Yes	Yes		BB
8/10/2016	3	611	6466	1976	0.3	61.1	6465.7	1914.9	PASS	PASS	PASS	PASS	13.47	161	Yes	Yes		BB

CABRERA ALPHA-BETA COUNTING INSTRUMENT (Rev 6)

Counting Instrument:			Ludlum Model 2360		Detector:	Ludlum 43-93		Calibration Date:		5/31/2016								
Serial #:			184951		Serial #:	PR298426		12 month calibration:		OK								
Detector Active Area or Area Covered by Smear (cm^2):						100												
	Efficiency (fraction)	Source Nuclide	Source Number	Original Source Activity (DPM)	Source Creation Date	$T_{1/2}$ (yr)	Source Decayed Activity	Required MDA ($DPM/100cm^2$)	Control Chart & Daily Bkg Count Time	Control Chart & Daily Source-Sample Count Time	Control Chart bkg Average α/β cpm	Control Chart bkg 1 sigma, cpm	Control Chart Source-bkg Average α/β cpm	Control Chart source 1 sigma, cpm				
Alpha	0.1020	Th-230	5648-06	15,900	9/24/2012	7.54E+04	15,899	100	1	100	1.50	1.08	34.9	1.20				
Beta	0.0660	Tc-99	5634-05	12,600	12/27/2005	2.88E+01	9,797	1000	1	1000	192.70	15.64	-191.2	15.64				

Date	Daily Bkg Counts		Daily Check Source Counts		Daily Bkg Rate (cpm)		Net Daily Source Rate (cpm)		Bkg QC Pass/Fail		Source QC Pass/Fail				α MDA OK?	β MDA OK?	H.P. Technician	Technician Initials
	Alpha	Beta	Alpha	Beta	Alpha	Beta	Alpha	Beta	Alpha	Beta	Alpha	Beta	MDA α (dpm)	MDA β (dpm)				
6/8/2016	0	201	3620	1549	0.0	201.0	36.2	-199.5	PASS	PASS	PASS	PASS	0.29	707	Yes	Yes		BB
6/9/2016	0	207	3526	1490	0.0	207.0	35.3	-205.5	PASS	PASS	PASS	PASS	0.29	718	Yes	Yes		BB
6/13/2016	1	217	3551	1517	1.0	217.0	34.5	-215.5	PASS	PASS	PASS	PASS	32.71	735	Yes	Yes		BB
6/14/2016	0	222	3641	1606	0.0	222.0	36.4	-220.4	PASS	PASS	PASS	PASS	0.29	743	Yes	Yes		BB
6/15/2016	2	217	3558	1639	2.0	217.0	33.6	-215.4	PASS	PASS	PASS	PASS	46.14	735	Yes	Yes		BB
6/16/2016	1	214	3511	1597	1.0	214.0	34.1	-212.4	PASS	PASS	PASS	PASS	32.71	730	Yes	Yes		BB
6/17/2016	0	221	3645	1573	0.0	221.0	36.5	-219.4	PASS	PASS	PASS	PASS	0.29	741	Yes	Yes		BB
6/20/2016	0	218	3651	1583	0.0	218.0	36.5	-216.4	PASS	PASS	PASS	PASS	0.29	736	Yes	Yes		BB
6/21/2016	0	220	3495	1574	0.0	220.0	35.0	-218.4	PASS	PASS	PASS	PASS	0.29	740	Yes	Yes		BB
6/22/2016	2	211	3571	1619	2.0	211.0	33.7	-209.4	PASS	PASS	PASS	PASS	46.14	724	Yes	Yes		BB
6/23/2016	0	210	3454	1528	0.0	210.0	34.5	-208.5	PASS	PASS	PASS	PASS	0.29	723	Yes	Yes		BB
6/24/2016	2	201	3478	1594	2.0	201.0	32.8	-199.4	PASS	PASS	PASS	PASS	46.14	707	Yes	Yes		BB
6/27/2016	0	213	3525	1538	0.0	213.0	35.3	-211.5	PASS	PASS	PASS	PASS	0.29	728	Yes	Yes		BB
6/28/2016	0	218	3380	1582	0.0	218.0	33.8	-216.4	PASS	PASS	PASS	PASS	0.29	736	Yes	Yes		BB
6/29/2016	0	214	3517	1559	0.0	214.0	35.2	-212.4	PASS	PASS	PASS	PASS	0.29	730	Yes	Yes		BB
6/30/2016	0	211	3678	1510	0.0	211.0	36.8	-209.5	PASS	PASS	PASS	PASS	0.29	724	Yes	Yes		BB
7/12/2016	0	220	3366	1575	0.0	220.0	33.7	-218.4	PASS	PASS	PASS	PASS	0.29	740	Yes	Yes		BB
7/13/2016	0	235	3619	1560	0.0	235.0	36.2	-233.4	PASS	*QUESTION*	PASS	*QUESTION*	0.29	765	Yes	Yes		BB
7/13/2016	0	215	3619	1578	0.0	215.0	36.2	-213.4	PASS	PASS	PASS	PASS	0.29	731	Yes	Yes		BB
7/15/2016	0	205	3500	1584	0.0	205.0	35.0	-203.4	PASS	PASS	PASS	PASS	0.29	714	Yes	Yes		BB
7/19/2016	1	207	3630	1472	1.0	207.0	35.3	-205.5	PASS	PASS	PASS	PASS	32.71	718	Yes	Yes		BB
7/22/2016	0	216	3513	1518	0.0	216.0	35.1	-214.5	PASS	PASS	PASS	PASS	0.29	733	Yes	Yes		BB
7/27/2016	0	201	3647	1601	0.0	201.0	36.5	-199.4	PASS	PASS	PASS	PASS	0.29	707	Yes	Yes		BB
7/29/2016	0	213	3457	1564	0.0	213.0	34.6	-211.4	PASS	PASS	PASS	PASS	0.29	728	Yes	Yes		BB
8/5/2016	0	211	3557	1578	0.0	211.0	35.6	-209.4	PASS	PASS	PASS	PASS	0.29	724	Yes	Yes		BB
8/8/2016	1	200	3511	1601	1.0	200.0	34.1	-198.4	PASS	PASS	PASS	PASS	32.71	705	Yes	Yes		BB
8/9/2016	1	201	3487	1573	1.0	201.0	33.9	-199.4	PASS	PASS	PASS	PASS	32.71	707	Yes	Yes		BB
8/10/2016	1	198	3501	1549	1.0	198.0	34.0	-196.5	PASS	PASS	PASS	PASS	32.71	702	Yes	Yes		BB

CABRERA ALPHA-BETA COUNTING INSTRUMENT (Rev 6)

Counting Instrument:			Ludlum Model 2360		Detector:	Ludlum 43-93			Calibration Date:	5/31/2016								
Serial #:			220246		Serial #:	PR179868			12 month calibration:	OK								
Detector Active Area or Area Covered by Smear (cm^2):						100												
	Efficiency (fraction)	Source Nuclide	Source Number	Original Source Activity (DPM)	Source Creation Date	$T_{1/2}$ (yr)	Source Decayed Activity	Required MDA ($DPM/100cm^2$)	Control Chart & Daily Bkg Count Time	Control Chart & Daily Source-Sample Count Time	Control Chart bkg Average α/β cpm	Control Chart bkg 1 sigma, cpm	Control Chart Source-bkg Average α/β cpm	Control Chart source 1 sigma, cpm				
Alpha	0.1140	Th-230	5648-06	15,900	9/24/2012	7.54E+04	15,899	100	1	100	1.40	1.17	39.4	1.47				
Beta	0.0620	Tc-99	5634-05	12,600	12/27/2005	2.88E+01	9,797	1000	1	1000	193.70	9.56	-192.2	9.55				

Date	Daily Bkg Counts		Daily Check Source Counts		Daily Bkg Rate (cpm)		Net Daily Source Rate (cpm)		Bkg QC Pass/Fail		Source QC Pass/Fail				α MDA OK?	β MDA OK?	H.P. Technician	Technician Initials
	Alpha	Beta	Alpha	Beta	Alpha	Beta	Alpha	Beta	Alpha	Beta	Alpha	Beta	MDA α (dpm)	MDA β (dpm)				
6/8/2016	1	193	4166	1547	1.0	193.0	40.7	-191.5	PASS	PASS	PASS	PASS	29.27	738	Yes	Yes		BB
6/9/2016	0	210	3986	1618	0.0	210.0	39.9	-208.4	PASS	PASS	PASS	PASS	0.26	769	Yes	Yes		BB
6/14/2016	0	211	3850	1573	0.0	211.0	38.5	-209.4	PASS	PASS	PASS	PASS	0.26	771	Yes	Yes		BB
6/15/2016	0	199	4084	1653	0.0	199.0	40.8	-197.3	PASS	PASS	PASS	PASS	0.26	749	Yes	Yes		BB
6/16/2016	0	201	4017	1679	0.0	201.0	40.2	-199.3	PASS	PASS	PASS	PASS	0.26	753	Yes	Yes		BB
6/17/2016	0	188	4022	1668	0.0	188.0	40.2	-186.3	PASS	PASS	PASS	PASS	0.26	728	Yes	Yes		BB
6/20/2016	0	211	4131	1631	0.0	211.0	41.3	-209.4	PASS	PASS	PASS	PASS	0.26	771	Yes	Yes		BB
6/21/2016	0	212	3983	1646	0.0	212.0	39.8	-210.4	PASS	PASS	PASS	PASS	0.26	773	Yes	Yes		BB
6/22/2016	0	210	4016	1771	0.0	210.0	40.2	-208.2	PASS	PASS	PASS	PASS	0.26	769	Yes	Yes		BB
6/23/2016	0	188	3808	1645	0.0	188.0	38.1	-186.4	PASS	PASS	PASS	PASS	0.26	728	Yes	Yes		BB
6/24/2016	0	209	4032	1612	0.0	209.0	40.3	-207.4	PASS	PASS	PASS	PASS	0.26	768	Yes	Yes		BB
6/27/2016	0	218	3872	1521	0.0	218.0	38.7	-216.5	PASS	*QUESTION*	PASS	*QUESTION*	0.26	784	Yes	Yes		BB
6/27/2016	0	210	3872	1513	0.0	210.0	38.7	-208.5	PASS	PASS	PASS	PASS	0.26	769	Yes	Yes		BB
6/28/2016	1	202	3928	1615	1.0	202.0	38.3	-200.4	PASS	PASS	PASS	PASS	29.27	755	Yes	Yes		BB
6/29/2016	0	211	3811	1564	0.0	211.0	38.1	-209.4	PASS	PASS	PASS	PASS	0.26	771	Yes	Yes		BB
6/30/2016	0	189	4006	1624	0.0	189.0	40.1	-187.4	PASS	PASS	PASS	PASS	0.26	730	Yes	Yes		BB
7/12/2016	1	210	3889	1683	1.0	210.0	37.9	-208.3	PASS	PASS	PASS	PASS	29.27	769	Yes	Yes		BB
7/13/2016	0	204	3661	1573	0.0	204.0	36.6	-202.4	PASS	PASS	PASS	PASS	0.26	758	Yes	Yes		BB
7/15/2016	0	203	3738	1597	0.0	203.0	37.4	-201.4	PASS	PASS	PASS	PASS	0.26	756	Yes	Yes		BB
7/19/2016	1	211	3834	1418	1.0	211.0	37.3	-209.6	PASS	PASS	PASS	PASS	29.27	771	Yes	Yes		BB
7/22/2016	1	203	3912	1651	1.0	203.0	38.1	-201.3	PASS	PASS	PASS	PASS	29.27	756	Yes	Yes		BB
7/29/2016	2	211	3948	1576	2.0	211.0	37.5	-209.4	PASS	PASS	PASS	PASS	41.28	771	Yes	Yes		BB
8/5/2016	2	198	3908	1576	2.0	198.0	37.1	-196.4	PASS	PASS	PASS	PASS	41.28	747	Yes	Yes		BB
8/8/2016	3	201	4021	1641	3.0	201.0	37.2	-199.4	PASS	PASS	PASS	PASS	50.50	753	Yes	Yes		BB
8/9/2016	2	199	3987	1622	2.0	199.0	37.9	-197.4	PASS	PASS	PASS	PASS	41.28	749	Yes	Yes		BB

Inst.# 143584		
QC Daily Source		
Date	Result (cpm)	P/F
6/30/2016	50	Pass
7/6/2016	40	Pass
7/7/2016	50	Pass
7/8/2016	50	Pass
7/11/2016	50	Pass
7/12/2016	50	Pass
7/13/2016	50	Pass
7/14/2016	50	Pass
7/15/2016	45	Pass
7/18/2016	50	Pass
7/19/2016	55	Pass
7/20/2016	50	Pass
7/21/2016	55	Pass
7/22/2016	50	Pass
7/25/2016	45	Pass
7/26/2016	50	Pass
7/27/2016	40	Pass
7/28/2016	50	Pass
7/29/2016	50	Pass
8/1/2016	45	Pass
8/2/2016	50	Pass
8/3/2016	45	Pass
8/4/2016	50	Pass
8/5/2016	50	Pass
8/8/2016	50	Pass
8/9/2016	50	Pass

Inst.# 143584		Source Ser. #	Bkg
Initial Source Readings		Nuclide	Bkg
Date	Result (cpm)		
6/30/2016	40		
6/30/2016	50		
6/30/2016	60		
6/30/2016	50		
6/30/2016	50		
6/30/2016	40		
6/30/2016	60		
6/30/2016	50		
6/30/2016	40		
6/30/2016	50		
	Average		
	49		

Inst.# 143584		
QC Daily Source		
Date	Result (cpm)	P/F
6/30/2016	1700	Pass
7/6/2016	1800	Pass
7/7/2016	1700	Pass
7/8/2016	1700	Pass
7/11/2016	1600	Pass
7/12/2016	1700	Pass
7/13/2016	1800	Pass
7/14/2016	1600	Pass
7/15/2016	1700	Pass
7/18/2016	1600	Pass
7/19/2016	1800	Pass
7/20/2016	1700	Pass
7/21/2016	1700	Pass
7/22/2016	1800	Pass
7/25/2016	1700	Pass
7/26/2016	1600	Pass
7/27/2016	1700	Pass
7/28/2016	1700	Pass
7/29/2016	1800	Pass
8/1/2016	1700	Pass
8/2/2016	1700	Pass
8/3/2016	1600	Pass
8/4/2016	1700	Pass
8/5/2016	1600	Pass
8/8/2016	1700	Pass
8/9/2016	1600	Pass

Inst.# 143584		Source Ser. #	Tc-99
Initial Source Readings		Nuclide	5634-05
Date	Result (cpm)		
6/30/2016	1600		
6/30/2016	1700		
6/30/2016	1600		
6/30/2016	1700		
6/30/2016	1800		
6/30/2016	1400		
6/30/2016	1700		
6/30/2016	1600		
6/30/2016	1800		
6/30/2016	1700		
	Average		
	1660		

Inst.# 229277		
QC Daily Source		
Date	Result (cpm)	P/F
6/14/2016	50	Pass
6/15/2016	50	Pass
6/16/2016	50	Pass
6/17/2016	50	Pass
6/20/2016	60	Pass
6/21/2016	50	Pass
6/22/2016	60	Pass
6/23/2016	60	Pass
6/24/2016	50	Pass
6/27/2016	60	Pass
6/28/2016	50	Pass
6/29/2016	60	Pass
6/30/2016	60	Pass
7/6/2016	50	Pass
7/7/2016	60	Pass
7/8/2016	50	Pass
7/11/2016	50	Pass
7/12/2016	50	Pass
7/13/2016	60	Pass
7/14/2016	50	Pass
7/15/2016	55	Pass
7/18/2016	60	Pass
7/19/2016	60	Pass
7/20/2016	50	Pass
7/21/2016	60	Pass
7/22/2016	50	Pass
7/25/2016	45	Pass
7/26/2016	50	Pass
7/27/2016	50	Pass
7/28/2016	60	Pass
7/29/2016	60	Pass
8/1/2016	50	Pass

Inst.# 229277		Source Ser. #	Bkg
Initial Source Readings		Nuclide	Bkg
Date	Result (cpm)		
6/14/2016	60		
6/14/2016	50		
6/14/2016	60		
6/14/2016	60		
6/14/2016	50		
6/14/2016	60		
6/14/2016	40		
6/14/2016	50		
6/14/2016	60		
6/14/2016	60		
	Average		
	55		

8/2/2016	50	Pass
8/3/2016	45	Pass
8/4/2016	60	Pass
8/5/2016	50	Pass
8/8/2016	55	Pass
8/9/2016	50	Pass
8/10/2016	50	Pass

Inst.# 229277		
QC Daily Source		
Date	Result (cpm)	P/F
6/14/2016	1700	Pass
6/15/2016	1600	Pass
6/16/2016	1700	Pass
6/17/2016	1800	Pass
6/20/2016	1700	Pass
6/21/2016	1600	Pass
6/22/2016	1800	Pass
6/23/2016	1600	Pass
6/24/2016	1700	Pass
6/27/2016	1800	Pass
6/28/2016	1700	Pass
6/29/2016	1800	Pass
6/30/2016	1700	Pass
7/6/2016	1600	Pass
7/7/2016	1800	Pass
7/8/2016	1800	Pass
7/11/2016	1700	Pass
7/12/2016	1800	Pass
7/13/2016	1800	Pass
7/14/2016	1700	Pass
7/15/2016	1800	Pass
7/18/2016	1700	Pass
7/19/2016	1800	Pass
7/20/2016	1700	Pass
7/21/2016	1800	Pass
7/22/2016	1600	Pass
7/25/2016	1700	Pass
7/26/2016	1700	Pass
7/27/2016	1700	Pass
7/28/2016	1600	Pass
7/29/2016	1700	Pass
8/1/2016	1600	Pass

Inst.# 229277		Source Ser. #	Tc-99
Initial Source Readings		Nuclide	5634-05
Date	Result (cpm)		
6/14/2016	1600		
6/14/2016	1500		
6/14/2016	1800		
6/14/2016	1600		
6/14/2016	1600		
6/14/2016	1800		
6/14/2016	1700		
6/14/2016	1700		
6/14/2016	1600		
6/14/2016	1700		
	Average		
	1660		

8/2/2016	1800	Pass
8/3/2016	1700	Pass
8/4/2016	1800	Pass
8/5/2016	1800	Pass
8/8/2016	1700	Pass
8/9/2016	1700	Pass
8/10/2016	1700	Pass

Inst.# 277483		
QC Daily Source		
Date	Result (cpm)	P/F
6/14/2016	60	Pass
6/15/2016	60	Pass
6/16/2016	60	Pass
6/17/2016	60	Pass
6/20/2016	50	Pass
6/21/2016	60	Pass
6/22/2016	60	Pass
6/23/2016	50	Pass
6/24/2016	60	Pass
6/27/2016	60	Pass
6/28/2016	50	Pass

Inst.# 277483		Source Ser. #	Bkg
Initial Source Readings		Nuclide	Bkg
Date	Result (cpm)		
6/14/2016	60		
6/14/2016	50		
6/14/2016	40		
6/14/2016	40		
6/14/2016	50		
6/14/2016	60		
6/14/2016	40		
6/14/2016	50		
6/14/2016	60		
6/14/2016	60		
	Average		
	51		

Inst.# 277483		
QC Daily Source		
Date	Result (cpm)	P/F
6/14/2016	1700	Pass
6/15/2016	1700	Pass
6/16/2016	1600	Pass
6/17/2016	1700	Pass
6/20/2016	1700	Pass
6/21/2016	1800	Pass
6/22/2016	1700	Pass
6/23/2016	1700	Pass
6/24/2016	1700	Pass
6/27/2016	1600	Pass
6/28/2016	1700	Pass

Inst.# 277483		Source Ser. #	Tc-99
Initial Source Readings		Nuclide	5634-05
Date	Result (cpm)		
6/14/2016	1600		
6/14/2016	1700		
6/14/2016	1700		
6/14/2016	1600		
6/14/2016	1700		
6/14/2016	1800		
6/14/2016	1600		
6/14/2016	1700		
6/14/2016	1600		
6/14/2016	1700		
	Average		
	1670		

Inst.# C801F		
QC Daily Source		
Date	Result (µrem/hr)	P/F
6/8/2016	6	Pass
6/15/2016	5	Pass
6/16/2016	6	Pass
6/17/2016	6	Pass
6/20/2016	5	Pass
6/21/2016	6	Pass
6/22/2016	6	Pass
6/23/2016	6	Pass
6/24/2016	6	Pass
6/27/2016	5	Pass
6/28/2016	6	Pass
6/29/2016	5	Pass
6/30/2016	6	Pass
7/6/2016	6	Pass
7/7/2016	5	Pass
7/8/2016	6	Pass
7/11/2016	6	Pass
7/12/2016	6	Pass
7/13/2016	6	Pass
7/14/2016	7	Pass
7/15/2016	6	Pass
7/18/2016	6	Pass
7/19/2016	6	Pass
7/20/2016	7	Pass
7/21/2016	6	Pass
7/22/2016	6	Pass
7/25/2016	5	Pass
7/26/2016	6	Pass
7/27/2016	6	Pass
7/28/2016	6	Pass
7/29/2016	7	Pass
8/1/2016	6	Pass
8/2/2016	6	Pass
8/3/2016	6	Pass
8/4/2016	7	Pass
8/5/2016	6	Pass
8/8/2016	6	Pass
8/9/2016	7	Pass

Inst.# C801F		Source Ser. #	Bkg
Initial Source Readings		Nuclide	Bkg
Date	Result (µrem/hr)		
6/8/2016	5		
6/8/2016	6		
6/8/2016	7		
6/8/2016	5		
6/8/2016	6		
6/8/2016	7		
6/8/2016	5		
6/8/2016	6		
6/8/2016	7		
6/8/2016	6		
	Average		
	6		

Inst.# C801F		
QC Daily Source		
Date	Result (µrem/hr)	P/F
6/8/2016	50	Pass
6/15/2016	50	Pass
6/16/2016	50	Pass
6/17/2016	45	Pass
6/20/2016	50	Pass
6/21/2016	50	Pass
6/22/2016	50	Pass
6/23/2016	50	Pass
6/24/2016	50	Pass
6/27/2016	50	Pass
6/28/2016	50	Pass
6/29/2016	50	Pass
6/30/2016	50	Pass
7/6/2016	45	Pass
7/7/2016	50	Pass
7/8/2016	50	Pass
7/11/2016	50	Pass
7/12/2016	45	Pass
7/13/2016	50	Pass
7/14/2016	50	Pass
7/15/2016	50	Pass
7/18/2016	50	Pass
7/19/2016	45	Pass
7/20/2016	50	Pass
7/21/2016	50	Pass
7/22/2016	45	Pass
7/25/2016	50	Pass
7/26/2016	50	Pass
7/27/2016	50	Pass
7/28/2016	50	Pass
7/29/2016	50	Pass
8/1/2016	50	Pass
8/2/2016	50	Pass
8/3/2016	50	Pass
8/4/2016	50	Pass
8/5/2016	50	Pass
8/8/2016	50	Pass
8/9/2016	50	Pass

Inst.# C801F		Source Ser. #	Co-60
Initial Source Readings		Nuclide	267D21
Date	Result (µrem/hr)		
6/8/2016	40		
6/8/2016	50		
6/8/2016	40		
6/8/2016	50		
6/8/2016	40		
6/8/2016	50		
6/8/2016	40		
6/8/2016	50		
6/8/2016	40		
6/8/2016	50		
	Average		
	45		

Inst.# 117613		
QC Daily Source		
Date	Result (cpm)	P/F
6/8/2016	21751	Pass
6/9/2016	22599	Pass
6/10/2016	21547	Pass

Inst.# 117613		Source Ser. #	Bkg
Initial Source Readings		Nuclide	Bkg
Date	Result (cpm)		
6/8/2016	20937		
6/8/2016	21249		
6/8/2016	21270		
6/8/2016	20900		
6/8/2016	20839		
6/8/2016	21130		
6/8/2016	21314		
6/8/2016	21133		
6/8/2016	21291		
6/8/2016	21510		
	Average		
	21157		

Inst.# 117613		
QC Daily Source		
Date	Result (cpm)	P/F
6/8/2016	41729	Pass
6/9/2016	42599	Pass
6/10/2016	41548	Pass

Inst.# 117613		Source Ser. #	Co-60
Initial Source Readings		Nuclide	267D21
Date	Result (cpm)		
6/8/2016	41235		
6/8/2016	40955		
6/8/2016	39920		
6/8/2016	41001		
6/8/2016	40710		
6/8/2016	41092		
6/8/2016	40822		
6/8/2016	40740		
6/8/2016	40351		
6/8/2016	41875		
	Average		
	40870		

Inst.# 117613		
QC Daily Source		
Date	Result (cpm)	P/F
6/14/2016	14082	Pass
6/15/2016	14747	Pass
6/16/2016	15012	Pass
6/17/2016	15030	Pass
6/20/2016	14586	Pass

Inst.# 117613		Source Ser. #	Bkg
Initial Source Readings		Nuclide	Bkg
Date	Result (cpm)		
6/14/2016	14145		
6/14/2016	14238		
6/14/2016	14281		
6/14/2016	14025		
6/14/2016	14185		
6/14/2016	14177		
6/14/2016	14168		
6/14/2016	14605		
6/14/2016	14261		
6/14/2016	14623		
	Average		
	14271		

Inst.# 117613		
QC Daily Source		
Date	Result (cpm)	P/F
6/14/2016	23107	Pass
6/15/2016	23772	Pass
6/16/2016	22464	Pass
6/17/2016	23299	Pass
6/20/2016	23343	Pass

Inst.# 117613		Source Ser. #	Co-60
Initial Source Readings		Nuclide	267D21
Date	Result (cpm)		
6/14/2016	23832		
6/14/2016	23398		
6/14/2016	23294		
6/14/2016	23915		
6/14/2016	23513		
6/14/2016	23070		
6/14/2016	23286		
6/14/2016	23337		
6/14/2016	23341		
6/14/2016	23107		
	Average		
	23409		

Inst.# 117613		
QC Daily Source		
Date	Result (cpm)	P/F
6/21/2016	31180	Pass
6/22/2016	29968	Pass
6/23/2016	30373	Pass
6/24/2016	29587	Pass
6/27/2016	29733	Pass
6/28/2016	30467	Pass
6/29/2016	30120	Pass
6/30/2016	30345	Pass
7/6/2016	31004	Pass
7/7/2016	30093	Pass
7/8/2016	31229	Pass
7/11/2016	29444	Pass
7/12/2016	30708	Pass
7/13/2016	30534	Pass
7/14/2016	30255	Pass
7/15/2016	30342	Pass
7/18/2016	30315	Pass
7/19/2016	30136	Pass
7/20/2016	30166	Pass
7/21/2016	30148	Pass
7/22/2016	29391	Pass
7/25/2016	29959	Pass
7/26/2016	30670	Pass
7/27/2016	29733	Pass
7/28/2016	31065	Pass
7/29/2016	30495	Pass
8/1/2016	30958	Pass
8/2/2016	30915	Pass
8/3/2016	30312	Pass
8/4/2016	31407	Pass
8/5/2016	31254	Pass
8/8/2016	31575	Pass

Inst.# 117613		Source Ser. #	Bkg
Initial Source Readings		Nuclide	Bkg
Date	Result (cpm)		
6/21/2016	31240		
6/21/2016	30672		
6/21/2016	30871		
6/21/2016	30928		
6/21/2016	30705		
6/21/2016	30612		
6/21/2016	30599		
6/21/2016	31075		
6/21/2016	30979		
6/21/2016	31135		
	Average		
	30882		

8/9/2016	31202	Pass

Inst.# 117613		
QC Daily Source		
Date	Result (cpm)	P/F
6/21/2016	48464	Pass
6/22/2016	47465	Pass
6/23/2016	47725	Pass
6/24/2016	47589	Pass
6/27/2016	47821	Pass
6/28/2016	48352	Pass
6/29/2016	48360	Pass
6/30/2016	47578	Pass
7/6/2016	48750	Pass
7/7/2016	46608	Pass
7/8/2016	45564	Pass
7/11/2016	47682	Pass
7/12/2016	45744	Pass
7/13/2016	46443	Pass
7/14/2016	47203	Pass
7/15/2016	48155	Pass
7/18/2016	48073	Pass
7/19/2016	49103	Pass
7/20/2016	49582	Pass
7/21/2016	42678	Pass
7/22/2016	47324	Pass
7/25/2016	49102	Pass
7/26/2016	48417	Pass
7/27/2016	48443	Pass
7/28/2016	48545	Pass
7/29/2016	48882	Pass
8/1/2016	47601	Pass
8/2/2016	47464	Pass
8/3/2016	46736	Pass
8/4/2016	47659	Pass
8/5/2016	47909	Pass
8/8/2016	47897	Pass

Inst.# 117613		Source Ser. #	Co-60
Initial Source Readings		Nuclide	267D21
Date	Result (cpm)		
6/21/2016	47294		
6/21/2016	47859		
6/21/2016	47785		
6/21/2016	49469		
6/21/2016	49473		
6/21/2016	48396		
6/21/2016	48234		
6/21/2016	48904		
6/21/2016	48825		
6/21/2016	47294		
	Average		
	48353		

8/9/2016	48077	Pass

Inst.# 108870		
QC Daily Source		
Date	Result (cpm)	P/F
6/14/2016	29375	Pass
6/15/2016	30392	Pass
6/16/2016	30952	Pass
6/17/2016	30464	Pass
6/20/2016	31010	Pass
6/21/2016	31228	Pass
6/22/2016	30647	Pass
6/23/2016	31663	Pass
6/24/2016	31385	Pass
6/27/2016	30475	Pass
6/28/2016	31224	Pass
6/29/2016	31344	Pass
6/30/2016	31103	Pass
7/6/2016	31723	Pass
7/7/2016	31111	Pass
7/8/2016	31865	Pass
7/11/2016	30612	Pass
7/12/2016	31470	Pass
7/13/2016	30890	Pass

Inst.# 108870		Source Ser. #	Bkg
Initial Source Readings		Nuclide	Bkg
Date	Result (cpm)		
6/14/2016	29430		
6/14/2016	29304		
6/14/2016	29962		
6/14/2016	28814		
6/14/2016	29279		
6/14/2016	29798		
6/14/2016	29535		
6/14/2016	30011		
6/14/2016	29336		
6/14/2016	29958		
	Average		
	29543		

Inst.# 108870		
QC Daily Source		
Date	Result (cpm)	P/F
6/14/2016	49267	Pass
6/15/2016	50141	Pass
6/16/2016	50838	Pass
6/17/2016	51910	Pass
6/20/2016	51956	Pass
6/21/2016	51771	Pass
6/22/2016	52369	Pass
6/23/2016	53189	Pass
6/24/2016	53777	Pass
6/27/2016	51473	Pass
6/28/2016	51033	Pass
6/29/2016	51032	Pass
6/30/2016	51161	Pass
7/6/2016	48859	Pass
7/7/2016	52231	Pass
7/8/2016	51538	Pass
7/11/2016	52671	Pass
7/12/2016	52071	Pass
7/13/2016	49514	Pass

Inst.# 108870		Source Ser. #	Co-60
Initial Source Readings		Nuclide	267D21
Date	Result (cpm)		
6/14/2016	49562		
6/14/2016	48762		
6/14/2016	49972		
6/14/2016	48674		
6/14/2016	49254		
6/14/2016	49269		
6/14/2016	49602		
6/14/2016	49453		
6/14/2016	49802		
6/14/2016	49563		
	Average		
	49391		

Inst.# 108870		
QC Daily Source		
Date	Result (cpm)	P/F
7/15/2016	29817	Pass
7/18/2016	28835	Pass
7/19/2016	28831	Pass
7/20/2016	28871	Pass
7/21/2016	29164	Pass
7/22/2016	29206	Pass
7/25/2016	29244	Pass
7/26/2016	29496	Pass
7/27/2016	30878	Pass
7/28/2016	32227	Pass
7/29/2016	29427	Pass
8/3/2016	29402	Pass

Inst.# 108870		Source Ser. #	Bkg
Initial Source Readings		Nuclide	Bkg
Date	Result (cpm)		
7/15/2016	29380		
7/15/2016	29565		
7/15/2016	28895		
7/15/2016	29114		
7/15/2016	29096		
7/15/2016	29395		
7/15/2016	29499		
7/15/2016	30035		
7/15/2016	29122		
7/15/2016	29056		
	Average		
	29316		

Inst.# 108870		
QC Daily Source		
Date	Result (cpm)	P/F
7/15/2016	50576	Pass
7/18/2016	48621	Pass
7/19/2016	45731	Pass
7/20/2016	46449	Pass
7/21/2016	48245	Pass
7/22/2016	48483	Pass
7/25/2016	50839	Pass
7/26/2016	48479	Pass
7/27/2016	47661	Pass
7/28/2016	47571	Pass
7/29/2016	48545	Pass
8/3/2016	48148	Pass

Inst.# 108870		Source Ser. #	Co-60
Initial Source Readings		Nuclide	267D21
Date	Result (cpm)		
7/15/2016	48642		
7/15/2016	48470		
7/15/2016	49146		
7/15/2016	48837		
7/15/2016	49035		
7/15/2016	48357		
7/15/2016	50084		
7/15/2016	49997		
7/15/2016	49949		
7/15/2016	48817		
	Average		
	49133		

CABRERA SERVICES
RADIOLOGICAL - ENGINEERING - REMEDIATION

ISO-7503 EFFICIENCY (ε) WORKSHEET (Rev. 0)

INSTRUMENT/TECHNICIAN DETAILS

	Instrument	Detector
Make	Ludlum	Ludlum
Model	2360	43-93
Unique ID#	184951	PR298426
Cal. Due, YYYY-MM-DD	2017-05-31	
t_b - Bkgd. Count Time, min	1.0	
Bkgd. Total Counts (beta)	201.0	
Detector Active Area, cm^2		100
Window Areal Density, mg/cm^2		1.2

2pi efficiency data

Technician (First, Last)	B. Badaoui
Validation (First, Last)	
2 Pi Test Date, YYYY-MM-DD	2016-06-08
Test Site	WR111- Hill AFB

SOURCE DETAILS

Source	Th-230	H-3	C-14	Tc-99	Cl-36	SrY-90
Emission Type	α	β^-	β^-	β^-	β^-	β^-
Unique ID#	AC-2446	OR-256	AC-2447	AC-2448	AC-2449	AC-2450
Cert. Date, YYYY-MM-DD	2013-07-25	2006-11-01	2013-04-25	2013-04-25	2013-04-25	2013-05-22
Source Active Area, cm^2	150	100	150	150	150	150
Radioactive Half-life, yrs	75380	12.3	5700	211100	301000	28.8
Cert. Surface Emission Rate (SER), sec^{-1}	1080	1110	1260	1830	2480	4500
Decay Corrected (SER), sec^{-1}	1080	647	1260	1830	2480	4182
Mean Emission Energy, keV	4667	5.7	49	85	252	565
End-Point Emission Energy, keV	4684	18.6	156	294	710	2280
ε_S - Source Efficiency	0.25	0.25	0.25	0.25	0.50	0.50
t_s - Source Count Time, min	5	5	5	2	1	1

TEST DATA (enter gross counts - target >30000, required>10000 counts)

Contact	88,296			38,781	44,873	75,547
+1 cm	34,053			32,525	39,679	63,816
+2 cm	254			25,748	32,521	51,350

INSTRUMENT EFFICIENCY (ε_i)

Contact	0.409			0.262	0.450	0.450
+1 cm	0.158			0.219	0.398	0.380
+2 cm	0.001			0.173	0.326	0.306

TOTAL EFFICIENCY (ε_T)

Contact	0.102			0.066	0.225	0.225
+1 cm	0.039			0.055	0.199	0.190
+2 cm	0.000			0.043	0.163	0.153

CABRERA SERVICES
RADIOLOGICAL - ENGINEERING - REMEDIATION

ISO-7503 EFFICIENCY (ε) WORKSHEET (Rev. 0)

INSTRUMENT/TECHNICIAN DETAILS

	Instrument	Detector
Make	Ludlum	Ludlum
Model	2360	43-93
Unique ID#	220246	PR179868
Cal. Due, YYYY-MM-DD	2017-05-31	
t_b - Bkgd. Count Time, min	1.0	
Bkgd. Total Counts (beta)	193.0	
Detector Active Area, cm^2		100
Window Areal Density, mg/cm^2		1.2

2pi efficiency data

Technician (First, Last)	B. Badaoui
Validation (First, Last)	
2 Pi Test Date, YYYY-MM-DD	2016-06-08
Test Site	WR111- Hill AFB

SOURCE DETAILS

Source	Th-230	H-3	C-14	Tc-99	Cl-36	SrY-90
Emission Type	α	β^-	β^-	β^-	β^-	β^-
Unique ID#	AC-2446	OR-256	AC-2447	AC-2448	AC-2449	AC-2450
Cert. Date, YYYY-MM-DD	2013-07-25	2006-11-01	2013-04-25	2013-04-25	2013-04-25	2013-05-22
Source Active Area, cm^2	150	100	150	150	150	150
Radioactive Half-life, yrs	75380	12.3	5700	211100	301000	28.8
Cert. Surface Emission Rate (SER), sec^{-1}	1080	1110	1260	1830	2480	4500
Decay Corrected (SER), sec^{-1}	1080	647	1260	1830	2480	4182
Mean Emission Energy, keV	4667	5.7	49	85	252	565
End-Point Emission Energy, keV	4684	18.6	156	294	710	2280
ε_S - Source Efficiency	0.25	0.25	0.25	0.25	0.50	0.50
t_s - Source Count Time, min	5	5	5	2	1	1

TEST DATA (enter gross counts - target >30000, required>10000 counts)

Contact	98,341			36,879	47,335	76,811
+1 cm	43,440			30,526	40,423	65,139
+2 cm	878			24,538	33,728	53,412

INSTRUMENT EFFICIENCY (ε_i)

Contact	0.455			0.249	0.475	0.458
+1 cm	0.201			0.206	0.406	0.388
+2 cm	0.004			0.165	0.338	0.318

TOTAL EFFICIENCY (ε_T)

Contact	0.114			0.062	0.238	0.229
+1 cm	0.050			0.051	0.203	0.194
+2 cm	0.001			0.041	0.169	0.159

Hill AFB WR-111 Decommissioning
Instrument Inventory
May 2017

Vendor	Model	Model serial #	Probe	Probe Serial #	Cal Due Date	Comment
ERG	2929	147736	43-10-1	PR150788	4/24/2018	
ERG	2360	168040	43-93	PR299685	4/24/2018	
ERG	2360	220242	43-93	PR299677	4/24/2018	
Griffin	2221	202370	44-20	PR352078	6/29/2017	
New Order	2221	218608	44-20	PR357788	5/1/2018	
ERG	MSA Escort Elf	A2-32579	NA	NA	4/26/2018	
ERG	MSA Escort Elf	A3-48592	NA	NA	4/26/2018	
ERG	Model 12	149332	44-9	PR112190	4/25/2018	
ERG	Model 12	105723	44-9	PR308499	4/25/2018	
ERG	HI-Q CF-973	16827	NA	NA	4/25/2018	
ERG	HI-Q CF-1003	20249	NA	NA	4/25/2018	
ERG	LV-1	3666	NA	NA	4/25/2018	
ERG	LV-1	2591	NA	NA	4/24/2018	
ERG	Model 19	111333	NA	NA	11/29/2017	

Certificate of Calibration

Air Sampler Calibration Form

Environmental Restoration Group, Inc.
8809 Washington St NE, Suite 150
Albuquerque, NM 87113
(505) 298-4224
www.ERGoffice.com

Sampler: Manufacturer: F & J Model Number: LV-1 Serial Number: 3666

Warm up Time 15 min Temperature: 71 °F Relative Humidity 20 % Barometric Pressure: 24.19 in. Hg

Correction Factor: 0.897654

Sampler Rotometer	Calibrator Flow Meter	Corrected Flow
10	10	8.97654
20	20	17.95308
30	28	25.13431
40	36	32.31554
50	46	41.29208
60	55	49.37097
70	63	56.55220

Calibration Chart

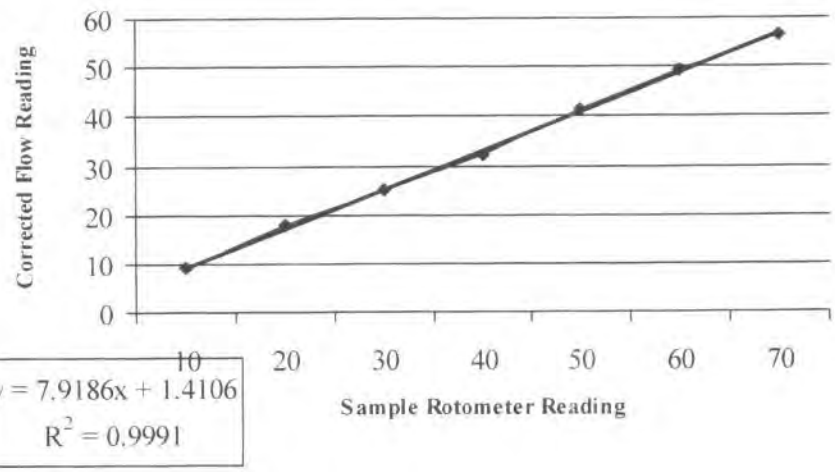

$$Correction\ Factor = (A * B)^{0.5} \quad Corrected\ Flow = Calibrated\ Flow\ Meter * Correction\ Factor$$

$$A = \frac{Barometric\ Pressure\ in\ inches\ of\ Hg.}{29.92} \qquad B = \frac{529.67}{459.67 + °F} * \frac{181.87}{\mu_{air}}$$

$$\mu_{air} = \frac{14.58\left(\frac{459.67 + °F}{1.8}\right)^{3/2}}{110.4 + \left(\frac{459.67 + °F}{1.8}\right)}$$

Comments:

Reference Instrument:

Air Flow Calibrator: ☑ AFC-85L sn: 6042 ☐ HFC-SIDE-60C sn: 12723

Calibrated By: Calibration Date: 4-25-17 Calibration Due: 4-25-18

Reviewed By: Review Date: 4/27/17

ERG Form ITC.104.B

This calibration conforms to the requirements and acceptable calibration conditions of ASSI S323C-2009

Certificate of Calibration

Air Sampler Calibration Form

Environmental Restoration Group, Inc.
8809 Washington St NE, Suite 150
Albuquerque, NM 87113
(505) 298-4224
www.ERGoffice.com

Sampler: Manufacturer: Hi-Q Model Number: CF-1003 Serial Number: 20249

Warm up Time 15 min Temperature: 71 °F Relative Humidity 20 % Barometric Pressure: 24.16 in. Hg

Correction Factor: 0.897097

Sampler Rotometer	Calibrator Flow Meter	Corrected Flow
10	10	8.970972
15	15	13.45646
20	20	17.94194
25	25	22.42743
30	29	26.01582
35	33	29.60421

Calibration Chart

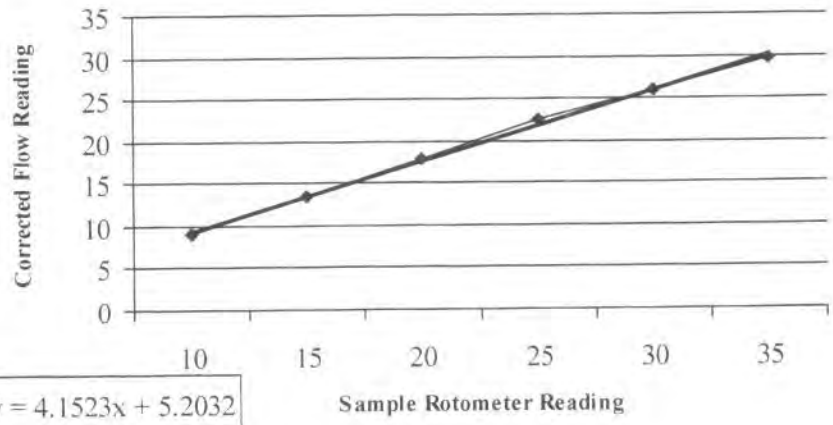

$y = 4.1523x + 5.2032$
$R^2 = 0.9971$

$$Correction\ Factor = (A * B)^{0.5} \qquad Corrected\ Flow = Calibrated\ Flow\ Meter * Correction\ Factor$$

$$A = \frac{Barometric\ Pressure\ in\ inches\ of\ Hg.}{29.92} \qquad B = \frac{529.67}{459.67 + °F} * \frac{181.87}{\mu_{air}}$$

$$\mu_{air} = \frac{14.58\left(\frac{459.67 + °F}{1.8}\right)^{3/2}}{110.4 + \left(\frac{459.67 + °F}{1.8}\right)}$$

Comments:

Reference Instrument:

Air Flow Calibrator: AFC-85L sn: 6042 ☑ HFC-SIDE-60C sn: 12723

Calibrated By: Calibration Date: 4-25-17 Calibration Due: 4-25-18

Reviewed By: Review Date: ~~4/17/17~~ CS 4/25/17

ERG Form ITC. 104.B

This calibration conforms to the requirements and acceptable calibration conditions of ASTM 3223C-2009

Certificate of Calibration

Air Sampler Calibration Form

Environmental Restoration Group, Inc.
8809 Washington St NE, Suite 150
Albuquerque, NM 87113
(505) 298-4224
www.ERGoffice.com

Sampler: Manufacturer: Hi-Q Model Number: CF-973 Serial Number: 16827

Warm up Time 15 min Temperature: 71 °F Relative Humidity 20 % Barometric Pressure: 24.16 in. Hg

Correction Factor: 0.897097

Sampler Rotometer	Calibrator Flow Meter	Corrected Flow
10	11	9.868069
15	15	13.45646
20	20	17.94194
25	25	22.42743
30	29	26.01582
35	33	29.60421
40	37	33.1926

Calibration Chart

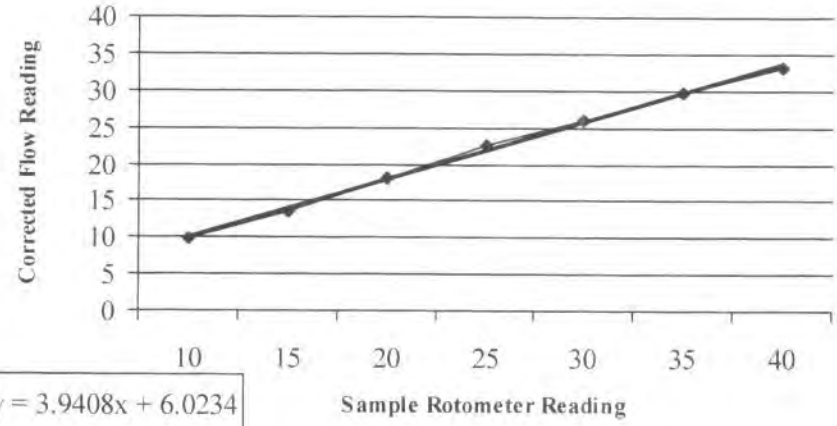

$y = 3.9408x + 6.0234$
$R^2 = 0.998$

$$Correction\ Factor = (A * B)^{0.5} \quad Corrected\ Flow = Calibrated\ Flow\ Meter * Correction\ Factor$$

$$A = \frac{Barometric\ Pressure\ in\ inches\ of\ Hg.}{29.92} \qquad B = \frac{529.67}{459.67 + °F} * \frac{181.87}{\mu_{air}}$$

$$\mu_{air} = \frac{14.58\left(\frac{459.67 + °F}{1.8}\right)^{3/2}}{110.4 + \left(\frac{459.67 + °F}{1.8}\right)}$$

Comments: Max CFM 40

Reference Instrument:

Air Flow Calibrator: ☐ AFC-85L sn: 6042 ☑ HFC-SIDE-60C sn: 12723

Calibrated By: Calibration Date: 4-25-17 Calibration Due: 4-25-18

Reviewed By: Review Date: 4/25/17

ERG Form ITC. 104.B

This calibration conforms to the requirements and acceptable calibration conditions of ANSI/S123C-2009

Certificate of Calibration

Calibration and Efficiency Determination

Environmental Restoration Group, Inc.
8809 Washington St NE, Suite 150
Albuquerque, NM 87113
(505) 298-4224
www.ERGoffice.com

Meter:	Manufacturer:	Ludlum	Model Number:	12	Serial Number:	105723
Detector:	Manufacturer:	Ludlum	Model Number:	44-9	Serial Number:	PR308499

✔ Mechanical Check ✔ THR/WIN Operation HV Check (+/- 2.5%): ✔ 500 V ✔ 1000 V ✔ 1500 V
✔ F/S Response Check ✔ Reset Check Cable Length: ☑ 39-inch ☐ 72-inch ☐ Other:
☑ Geotropism ✔ Audio Check
☑ Meter Zeroed ✔ Battery Check (Min 4.4 VDC) Barometric Pressure: 24.19 inches Hg

Source Distance: ☑ Contact ☐ 6 inches ☐ Other: Threshold: 40 mV Temperature: 72 °F
Source Geometry: ☐ Side ☑ Below ☐ Other: Window: Relative Humidity: 20 %

Instrument found within tolerance: ☑ Yes ☐ No

Range/Multiplier	Reference Setting	"As Found Reading"		Meter Reading		Integrated 1-Min. Count	Log Scale Count
x 1000	400	400	kcpm	400	kcpm		kcpm
x 1000	100	100	kcpm	100	kcpm		kcpm
x 100	400	400	kcpm	400	kcpm		kcpm
x 100	100	100	kcpm	100	kcpm		kcpm
x 10	400	400	kcpm	400	kcpm		kcpm
x 10	100	100	kcpm	100	kcpm		kcpm
x 1	400	400	cpm	400	cpm		cpm
x 1	100	100	cpm	100	cpm		cpm

Gross Tc-99 counts (cpm):	2200	Gross Sr/Y-90 counts (cpm):	
Background counts (cpm):	60	Background counts (cpm):	
Net Tc-99 Counts (cpm):	2140	Net Sr/Y-90 counts (cpm):	

Comments: HV: 900 V

Reference Instruments and/or Sources:

Ludlum pulser serial number: ☐ 97743 ✔ 201932 Fluke multimeter serial number: ☐ 87490128
☐ Alpha Source: Th-230 sn: 4098-03@12,800dpm/6,520cpm(1/4/12) ☐ Gamma Source Cs-137 @ 5.2 uCi (1/4/12) sn: 4097-03
☑ Beta Source: Tc-99 sn: 4099-03@17,700dpm/11,100cpm(1/4/12) ☐ Other Source:

Calibrated By: Calibration Date: 4-25-17 Calibration Due: 4-25-18

Reviewed By: Review Date: 4/27/17

ERG Form ITC. 101.B

This calibration conforms to the requirements and acceptable calibration conditions of ANSI N323A - 1997

Certificate of Calibration

Calibration and Efficiency Determination

Environmental Restoration Group, Inc.
8809 Washington St NE, Suite 150
Albuquerque, NM 87113
(505) 298-4224
www.ERGoffice.com

Meter: Manufacturer: Ludlum Model Number: 12 Serial Number: 149332

Detector: Manufacturer: Ludlum Model Number: 44-9 Serial Number: PR112190

- ✔ Mechanical Check
- ✔ F/S Response Check
- ✔ Geotropism
- ✔ Meter Zeroed
- ✔ THR/WIN Operation
- ✔ Reset Check
- ✔ Audio Check
- ✔ Battery Check (Min 4.4 VDC)

HV Check (+/- 2.5%): ✔ 500 V ✔ 1000 V ✔ 1500 V

Cable Length: ✔ 39-inch ☐ 72-inch ☐ Other:

Source Distance: ✔ Contact ☐ 6 inches ☐ Other:

Source Geometry: ☐ Side ✔ Below ☐ Other:

Threshold: 40 mV

Window:

Barometric Pressure: 24.16 inches Hg

Temperature: 71 °F

Relative Humidity: 20 %

Instrument found within tolerance: ✔ Yes ☐ No

Range/Multiplier	Reference Setting	"As Found Reading"		Meter Reading		Integrated 1-Min. Count	Log Scale Count
x 1000	400	400	kcpm	400	kcpm		kcpm
x 1000	100	100	kcpm	100	kcpm		kcpm
x 100	400	390	kcpm	400	kcpm		kcpm
x 100	100	100	kcpm	100	kcpm		kcpm
x 10	400	400	kcpm	400	kcpm		kcpm
x 10	100	100	kcpm	100	kcpm		kcpm
x 1	400	400	cpm	400	cpm		cpm
x 1	100	100	cpm	100	cpm		cpm

Gross Tc-99 counts (cpm): 2400

Background counts (cpm): 70

Net Tc-99 Counts (cpm): 2330

Gross Sr/Y-90 counts (cpm):

Background counts (cpm):

Net Sr/Y-90 counts (cpm):

Comments: HV = 900 v

Reference Instruments and/or Sources:

Ludlum pulser serial number: ☐ 97743 ✔ 201932

Fluke multimeter serial number: ☐ 87490128

☐ Alpha Source: Th-230 sn: 4098-03@12,800dpm/6.520cpm(1/4/12)

☐ Gamma Source Cs-137 @ 5.2 uCi (1/4/12) sn: 4097-03

✔ Beta Source: Tc-99 sn: 4099-03@17,700dpm/11,100cpm(1/4/12)

☐ Other Source:

Calibrated By: [signature]

Calibration Date: 4-25-17

Calibration Due: 4-25-18

Reviewed By: [signature]

Review Date: 4/27/17

This calibration conforms to the requirements and acceptable calibration conditions of ANSI N323A - 1997

Certificate of Calibration

Personnel Air Sampler Calibration Form

Environmental Restoration Group, Inc.
8809 Washington St NE, Suite 150
Albuquerque, NM 87113
(505) 298-4224
www.ERGoffice.com

Manufacturer: MSA Model Number: Escort ELF Lapel Air Sampler Serial Number: A3-48592

Temperature: 69 °F Relative Humidity: 20 % Barometric Pressure: 24.13 in. Hg

Single point calibration at two different flow rates. Actual flow rate is expressed as average of six tests. Sampler flow rate adjusted to match average.

Digital Flow Run Number	Test 1 (2000 cc/min)	Test 2 (3000 cc/min)
1	2114	2890
2	2138	2863
3	2123	2879
4	2126	2934
5	2120	2884
6	2123	2858
Average:	2124.0	2884.7
Adjustment Set:	✔	✔

Flow Fault Check: ✔

Final Flow Setting: 2.5 LPM

Comments:

Reference Instrument:

Air Flow Calibrator: ✔ MSA DIGICAL Calibrator sn: 020158 ☐ A.P. Buck mini-Buck Calibrator sn: 053058

Calibrated By: Calibration Date: 4-26-17

Reviewed By: Review Date: 4/27/17

This calibration conforms to the requirements and acceptable calibration conditions of ANSI N323C-2009

Certificate of Calibration

Personnel Air Sampler Calibration Form

Environmental Restoration Group, Inc.
8809 Washington St NE, Suite 150
Albuquerque, NM 87113
(505) 298-4224
www.ERGoffice.com

Manufacturer: MSA Model Number: Escort ELF Lapel Air Sampler Serial Number: A2-32579

Temperature: 69 °F Relative Humidity: 20 % Barometric Pressure: 24.1 in. Hg

Single point calibration at two different flow rates. Actual flow rate is expressed as average of six tests. Sampler flow rate adjusted to match average.

Digital Flow Run Number	Test 1 (2000 cc/min)	Test 2 (3000 cc/min)
1	2088	2992
2	2103	2918
3	2109	3004
4	2091	3004
5	2014	2940
6	2091	2998
Average:	2082.7	2976.0
Adjustment Set:	✔	✔

Flow Fault Check: ✔

Final Flow Setting: 2.5 LPM

Comments:

Reference Instrument:

Air Flow Calibrator: ✔ MSA DIGICAL Calibrator sn: 020158 A.P. Buck mini-Buck Calibrator sn: 053058

Calibrated By: [signature] Calibration Date: 4-26-17

Reviewed By: [signature] Review Date: 4/27/17

This calibration conforms to the requirements and acceptable calibration conditions of ANSI N323C-2009

Certificate of Calibration

Calibration and Voltage Plateau

Environmental Restoration Group, Inc.
8809 Washington St NE, Suite 150
Albuquerque, NM 87113
(505) 298-4224
www.ERGoffice.com

Meter/Detector: Manufacturer: Ludlum Model Number: 2929 & 43-10-1 Serial Number: 157320 & PR157821

✔ Mechanical Check
F/S Response Check
Geotropism
Meter Zeroed

✔ THR/WIN Operation
Reset Check
✔ Audio Check
Battery Check (Min 4.4 VDC)

HV Check (+/- 2.5%): ✔ 500 V ✔ 1000 V ✔ 1500 V
Cable Length: ✔ 39-inch 72-inch Other:

Alpha Threshold: 170 mV Barometric Pressure: 24.13 inches Hg
Beta Threshold: 4 mV Temperature: 74 °F
Beta Window: 30 mV Relative Humidity: 20 %

Source Distance: Contact 6 inches ✔ Other: In Planchet
Source Geometry: Side Below ✔ Other: In Planchet

Instrument found within tolerance: ✔ Yes No

Range/Multiplier	Reference Setting	Integrated 1-Min. Count "As Found" α	Integrated 1-Min. Count "As Found" β	Integrated 1-Min. Count "Reading" α	Integrated 1-Min. Count "Reading" β
x 1000	400 Kcpm	399299	399354	399299	399354
x 100	40 Kcpm	39938	39940	39938	39940
x 10	4 Kcpm	3995	3994	3995	3994
x 1	400 cpm	399	400	399	400

High Voltage	Pot. Setting	Alpha Source α	Alpha Source β	Beta Source α	Beta Source β	Background α	Background β
600	3.5	3676	299	5	1378	0	27
650	3.7	4542	243	4	2579	0	43
700	3.9	4892	350	6	3334	0	64
750	4.2	5094	642	4	4662	1	64

Comments: HV Plateau Scaler Count Time = 1-min. Recommended HV = 700, Pot. setting = 3.9

Reference Instruments and/or Sources:

Ludlum pulser serial number: 97743 ✔ 201932

Fluke multimeter serial number 87490128

✔ Alpha Source: Th-230 sn: 4098-03@12,800dpm/6.520cpm(1/4/12)

Gamma Source Cs-137 @ 5.2 uCi (1/4/12) sn: 4097-03

✔ Beta Source: Tc-99 sn: 4099-03@17,700dpm/11,100cpm(1/4/12)

Other Source:

Calibrated By: [signature]

Calibration Date: 4-26-17 Calibration Due: 4-26-18

Reviewed By: [signature]

Date: 4/27/17

This calibration conforms to the requirements and acceptable calibration conditions of ANSI N323A - 1997

Certificate of Calibration

Calibration and Voltage Plateau

Environmental Restoration Group, Inc.
8809 Washington St NE, Suite 150
Albuquerque, NM 87113
(505) 298-4224
www.ERGoffice.com

Meter/Detector: Manufacturer: Ludlum Model Number: 2929 & 43-10-1 Serial Number: 147736 & PR150788

☑ Mechanical Check ☑ THR/WIN Operation HV Check (+/- 2.5%): ☑ 500 V ☑ 1000 V ☑ 1500 V
☐ F/S Response Check ☐ Reset Check Cable Length: ☑ 39-inch ☐ 72-inch ☐ Other:
☐ Geotropism ☑ Audio Check
☐ Meter Zeroed ☐ Battery Check (Min 4.4 VDC)

Alpha Threshold: 170 mV Barometric Pressure: 24.27 inches Hg
Source Distance: ☐ Contact ☐ 6 inches ☑ Other: In Planchet Beta Threshold: 4 mV Temperature: 79 °F
Source Geometry: ☐ Side ☐ Below ☑ Other: In Planchet Beta Window: 46 mV Relative Humidity: 20 %

Instrument found within tolerance: ☑ Yes ☐ No

Range/Multiplier	Reference Setting	Integrated 1-Min. Count "As Found" α	Integrated 1-Min. Count "As Found" β	Integrated 1-Min. Count "Reading" α	Integrated 1-Min. Count "Reading" β
x 1000	400 Kcpm	400841	400086	400841	400086
x 100	40 Kcpm	40023	40023	40023	40023
x 10	4 Kcpm	4002	4003	4002	4003
x 1	400 cpm	400	400	400	400

High Voltage	Pot. Setting	Alpha Source α	Alpha Source β	Beta Source α	Beta Source β	Background α	Background β
450	1.84	1544	706	0	321	1	11
500	2.06	3799	380	5	1735	0	40
550	2.26	4504	383	4	3113	2	64
600	2.46	4755	662	8	4195	1	83

Comments: HV Plateau Scaler Count Time = 1-min. Recommended HV = 550, Pot. setting = 2.26

Reference Instruments and/or Sources:

Ludlum pulser serial number: ☐ 97743 ☑ 201932 Fluke multimeter serial number ☑ 87490128

☑ Alpha Source: Th-230 sn: 4098-03@12,800dpm/6.520cpm(1/4/12) ☐ Gamma Source Cs-137 @ 5.2 uCi (1/4/12) sn: 4097-03
☑ Beta Source: Tc-99 sn: 4099-03@17,700dpm/11,100cpm(1/4/12) ☐ Other Source:

Calibrated By: Calibration Date: 4-24-17 Calibration Due: 4-24-18

Reviewed By: Date: 4/27/17

This calibration conforms to the requirements and acceptable calibration conditions of ANSI N323A - 1997

Certificate of Calibration

Calibration and Voltage Plateau

Environmental Restoration Group, Inc.
8809 Washington St NE, Suite 150
Albuquerque, NM 87113
(505) 298-4224
www.ERGoffice.com

Meter:	Manufacturer:	Ludlum	Model Number:	2360	Serial Number:	168040
Detector:	Manufacturer:	Ludlum	Model Number:	43-93	Serial Number:	PR299685

✔ Mechanical Check
__ F/S Response Check
✔ Geotropism
✔ Meter Zeroed

✔ THR/WIN Operation
✔ Reset Check
✔ Audio Check
✔ Battery Check (Min 4.4 VDC)

HV Check (+/- 2.5%): ✔ 500 V ✔ 1000 V ✔ 1500 V
Cable Length: ✔ 39-inch 72-inch __ Other:

Source Distance: ✔ Contact __ 6 inches __ Other:
Source Geometry: __ Side ✔ Below __ Other:

Alpha Threshold:	120 mV	Barometric Pressure:	24.33	inches Hg
Beta Threshold:	4	Temperature:	75	°F
Beta Window:	30 mV	Relative Humidity	20	%

Instrument found within tolerance: ✔ Yes __ No

Range/Multiplier	Reference Setting	"As Found Reading"	Meter Reading	Integrated 1-Min. Count α	Integrated 1-Min. Count β
x 1000	400 Kcpm	400	400	399600	399616
x 1000	100 Kcpm	100	100		
x 100	40 Kcpm	400	400	39961	39962
x 100	10 Kcpm	100	100		
x 10	4 Kcpm	400	400	3996	3996
x 10	1 Kcpm	100	100		
x 1	400 cpm	400	400	399	400
x 1	100 cpm	100	100		

High Voltage	Alpha Source α	Alpha Source β	Beta Source α	Beta Source β	Background α	Background β
700	2219	317	34	1439	3	122
725	2375	390	30	1932	2	189
750	2661	502	33	2547	0	263
775	2662	663	36	2986	6	328

Voltage Plateau

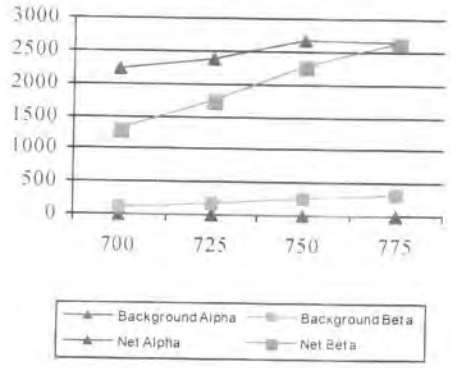

Comments: HV Plateau Scaler Count Time = 1 min. Recommended HV = 750

Reference Instruments and/or Sources:

Ludlum pulser serial number: __ 97743 ✔ 201932

Fluke multimeter serial number ✔ 87490128

✔ Alpha Source: Th-230 sn: 4098-03@12,800dpm/6,520cpm(1/4/12)
✔ Beta Source: Tc-99 sn: 4099-03@17,700dpm/11,100cpm(1/4/12)

__ Gamma Source Cs-137 @ 5.2 uCi (1/4/12) sn: 4097-03
__ Other Source:

Calibrated By: [signature]

Calibration Date: 4-24-17 Calibration Due: 4-24-18

Reviewed By: [signature]

Date: 04/24/17

ERG Form ITC.101.C

This calibration conforms to the requirements and acceptable calibration conditions of ANSI N323A - 1997

Certificate of Calibration

Calibration and Voltage Plateau

Environmental Restoration Group, Inc.
8809 Washington St NE, Suite 150
Albuquerque, NM 87113
(505) 298-4224
www.ERGoffice.com

Meter:	Manufacturer:	Ludlum	Model Number:	2360	Serial Number:	220242
Detector:	Manufacturer:	Ludlum	Model Number:	43-93	Serial Number:	PR299677

☑ Mechanical Check ☑ THR/WIN Operation HV Check (+/- 2.5%): ☑ 500 V ☑ 1000 V ☑ 1500 V
☐ F/S Response Check ☑ Reset Check Cable Length: ☑ 39-inch ☐ 72-inch ☐ Other:
☑ Geotropism ☑ Audio Check
☑ Meter Zeroed ☑ Battery Check (Min 4.4 VDC)

Source Distance: ☑ Contact ☐ 6 inches ☐ Other:
Source Geometry: ☐ Side ☑ Below ☐ Other:

Alpha Threshold: 120 mV Barometric Pressure: 24.33 inches Hg
Beta Threshold: 4 Temperature: 73 °F
Beta Window: 30 mV Relative Humidity 20 %

Instrument found within tolerance: ☑ Yes ☐ No

Range/Multiplier	Reference Setting	"As Found Reading"	Meter Reading	Integrated 1-Min. Count α	Integrated 1-Min. Count β
x 1000	400 Kcpm	400	400	399876	399896
x 1000	100 Kcpm	100	100		
x 100	40 Kcpm	400	400	39991	39997
x 100	10 Kcpm	100	100		
x 10	4 Kcpm	400	400	4000	4000
x 10	1 Kcpm	100	100		
x 1	400 cpm	400	400	400	400
x 1	100 cpm	100	100		

High Voltage	Alpha Source α	Alpha Source β	Beta Source α	Beta Source β	Background α	Background β
675	2238	30389	89	1130	1	127
700	2468	342	86	1773	7	172
725	2563	449	89	2331	7	279
750	2688	610	79	2935	2	342

Voltage Plateau

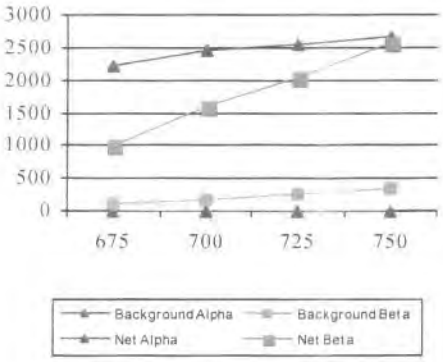

Comments: HV Plateau Scaler Count Time = 1 min. Recommended HV =725

Reference Instruments and/or Sources:

Ludlum pulser serial number: ☐ 97743 ☑ 201932 Fluke multimeter serial number ☑ 87490128

☑ Alpha Source: Th-230 sn: 4098-03@12,800dpm/6,520cpm(1/4/12) ☐ Gamma Source Cs-137 @ 5.2 uCi (1/4/12) sn: 4097-03
☑ Beta Source: Tc-99 sn: 4099-03@17,700dpm/11,100cpm(1/4/12) ☐ Other Source:

Calibrated By: Calibration Date: 4-24-17 Calibration Due: 4-24-18

Reviewed By: T. Date: 4/24/17

ERG Form ITC. 101.C

This calibration conforms to the requirements and acceptable calibration conditions of ANSI N323A - 1997

Designer and Manufacturer of Scientific and Industrial Instruments

CERTIFICATE OF CALIBRATION

LUDLUM MEASUREMENTS, INC.
501 Oak Street
325-235-5494
Sweetwater, TX 79556, U.S.A.

☐ 10744 Dutchtown Road
865-392-4601
Knoxville, TN 37932, U.S.A.

CUSTOMER ERG ORDER NO. 20301042/443117

Mfg. Ludlum Measurements, Inc. Model 19 Serial No. 111333

Mfg. Model Serial No.

Cal. Date 29-Nov-16 Cal Due Date 29-Nov-17 Cal. Interval 1 Year Meterface 202-016

Check mark ✓ applies to applicable instr. and/or detector IAW mfg. spec. T. 73 °F RH 29 % Alt 698.0 mm Hg

☐ New Instrument Instrument Received ☑ Within Toler. +-10% ☐ 10-20% ☐ Out of Tol. ☐ Requiring Repair ☐ Other-See comments

☑ Mechanical ck. ☑ Meter Zeroed ☐ Background Subtract ☐ Input Sens. Linearity
☑ F/S Resp. ck ☑ Reset ck. ☐ Window Operation ☑ Geotropism
☑ Audio ck. ☐ Alarm Setting ck. ☑ Batt. ck. (Min. Volt) 2.2 VDC
☐ Calibrated in accordance with LMI SOP 14.8 ☑ Calibrated in accordance with LMI SOP 14.9

Instrument Volt Set 500 V Input Sens. 33 mV Det. Oper. V at mV Threshold Dial Ratio = mV

☐ HV Readout (2 points) Ref./Inst. / V Ref./Inst. / V

COMMENTS:

Gamma Calibration: GM detectors positioned perpendicular to source except for M 44-9 in which the front of probe faces source.

RANGE/MULTIPLIER	REFERENCE CAL. POINT	INSTRUMENT REC'D "AS FOUND READING"	INSTRUMENT METER READING*
5000	4000 µR/hr	4000	4000
5000	1000 µR/hr	1000	1000
500	400 µR/hr = 70400 cpm	400	400
500	100 µR/hr	100	100
250	200 µR/hr = 35200 cpm	200	200
250	100 µR/hr	100	100
50	7040 cpm	40	40
50	1760 cpm	10	10
25	3520 cpm	20	20
25	880 cpm	5	5

*Uncertainty within ± 10% C.F. within ± 20%

50, 25 **Range(s) Calibrated Electronically**

	REFERENCE CAL. POINT	INSTRUMENT RECEIVED	INSTRUMENT METER READING*		REFERENCE CAL. POINT	INSTRUMENT RECEIVED	INSTRUMENT METER READING*
Digital Readout				Log Scale			

Ludlum Measurements, Inc. certifies that the above instrument has been calibrated by standards traceable to the National Institute of Standards and Technology, or to the calibration facilities of other International Standards Organization members, or have been derived from accepted values of natural physical constants or have been derived by the ratio type of calibration techniques. The calibration system conforms to the requirements of ANSI/NCSL Z540-1-1994 and ANSI N323-1978

State of Texas Calibration License No. LO-1963

Reference Instruments and/or Sources: Cs-137 S/N: ☐ 059 ☑ 2171CP ☐ 2261CP ☐ 720 ☐ 734 ☐ 781 ☐ 1131 ☐ 1616 ☐ 1696 ☐ 1909 ☐ 1916CP ☐ 2324/2521
☐ 5717CO ☐ 5719CO ☐ 60646 ☐ 70897 ☐ 73410 ☐ E552 ☐ G112 ☐ 2168CP ☐ S-394 ☐ S-1054 ☐ T10081 ☐ T10082 Neutron Am-241 Be ☐ T-304 Ra-226 ☐ Y982

☐ Alpha S/N ☐ Beta S/N ☐ Other

☑ m 500 S/N 251106 ☐ Oscilloscope S/N ☑ Multimeter S/N 15060230

Calibrator James McBeth Title Calibrator Date 29NOV16

QC'd By [illegible] Title [illegible] Date 29NOV16

This certificate shall not be reproduced except in full without the written approval of Ludlum Measurements, Inc.

AC Inst. Only ☐ Passed Dielectric (Hi-Pot) and Continuity Test ☐ Failed

ation By:

icate of Calibration

r Sampler Calibration Form

8809 Washington N.E., Suite 150
Albuquerque, NM 87113
(505) 298-4224

Environmental Restoration Group, Inc.
8809 Washington St NE, Suite 150
Albuquerque, NM 87113
(505) 298-4224
www.ERGoffice.com

Model #: LV-1 Serial #: 2591

Cal Date: 4-24-17 Cal Due: 4-24-18

Comments:

Calibration By: ESH

8809 Washington N.E., Suite 150
Albuquerque, NM 87113
(505) 298-4224

Model Number: LV-1 Serial Number: 2591

e: 77 °F Relative Humidity 20 % Barometric Pressure: 24.27 in. Hg

ıeter	Calibrator Flow Meter	Corrected Flow
	10	8.902283
20	20	17.80457
30	30	26.70685
40	39	34.71890
50	50	44.51141
60	55	48.96256
70	66	58.75507

Calibration Chart

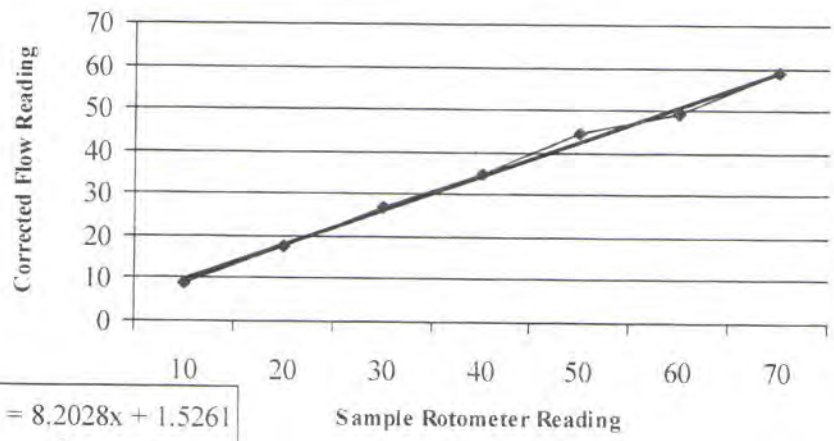

$y = 8.2028x + 1.5261$
$R^2 = 0.9956$

$$Correction\ Factor = (A * B)^{0.5} \qquad Corrected\ Flow = Calibrated\ Flow\ Meter * Correction\ Factor$$

$$A = \frac{Barometric\ Pressure\ in\ inches\ of\ Hg.}{29.92} \qquad B = \frac{529.67}{459.67 + °F} * \frac{181.87}{\mu_{air}}$$

$$\mu_{air} = \frac{14.58\left(\frac{459.67 + °F}{1.8}\right)^{3/2}}{110.4 + \left(\frac{459.67 + °F}{1.8}\right)}$$

Comments:

Reference Instrument:

Air Flow Calibrator: AFC-85L sn: 6042 ESH ~~HFC-SIDE~~-60C sn: 12723

Calibrated By: Calibration Date: 4-24-17 Calibration Due: 4-24-18

Reviewed By: T. Review Date: 4/24/17

ERG Form ITC. 104.B

This calibration conforms to the requirements and acceptable calibration conditions of ANSI N523C-2009

Designer and Manufacturer of Scientific and Industrial Instruments

www.ludlums.com

CERTIFICATE OF CALIBRATION

LUDLUM MEASUREMENTS, INC.
501 Oak Street
325-235-5494
Sweetwater, TX 79556, U.S.A.

ACCREDITED
CERT # 4084.01

Customer NEW ORDER ENVIRONMENTAL SVS ORDER NO. 20310157/448605

Mfg. Ludlum Measurements, Inc. Model 2221 Serial No. 218608

Mfg. Ludlum Measurements, Inc. Model 44-10 Serial No. PR357988

Cal. Date 1-May-17 Cal Due Date 1-May-18 Cal. Interval 1 Year Meterface 202-159

Check mark ☑ applies to applicable instr. and/or detector IAW mfg. spec. T. 71 °F RH 34 % Alt 698.0 mm Hg

☐ New Instrument Instrument Received ☑ Within Toler. +-10% ☐ 10-20% ☐ Out of Tol. ☐ Requiring Repair ☐ Other-See comments

☑ Mechanical ck. ☑ Meter Zeroed ☐ Background Subtract ☑ Input Sens. Linearity
☑ F/S Resp. ck ☑ Reset ck. ☑ Window Operation ☑ Geotropism
☑ Audio ck. ☑ Alarm Setting ck. ☑ Batt. ck.
☑ Calibrated in accordance with LMI SOP 14.8 ☐ Calibrated in accordance with LMI SOP 14.9

Instrument Volt Set Comments V Input Sens. Comments mV Det. Oper. Comments V at Comments mV Threshold Dial Ratio 100 = 10 mV

☑ HV Readout (2 points) Ref./Inst. 500 / 502 V Ref./Inst. 2000 / 2015 V

COMMENTS:

	Peak setting	Gross setting
High Voltage:	634 V	900 V
Threshold dial:	642	100 (10mv)
Window dial:	40	N/A
Window Position:	"IN"	"OUT"
Resolution for Cs137:	≈8.91%	N/A

OL checked but not set. Calibrated with 39" cable. Firmware: 261027
Model 2221 currently set for gross counts. High voltage set with detector connected.

Gamma Calibration: GM detectors positioned perpendicular to source except for M 44-9 in which the front of probe faces source.

RANGE/MULTIPLIER	REFERENCE CAL. POINT	INSTRUMENT REC'D "AS FOUND READING"	INSTRUMENT METER READING*
x1K	400kcpm	400	400
x1K	100kcpm	100	100
x100	40kcpm	400	400
x100	10kcpm	100	100
x10	4kcpm	400	400
x10	1kcpm	100	100
x1	400cpm	400	400
x1	100cpm	100	100

*Uncertainty within ± 10% C.F. within ± 20% ALL Range(s) Calibrated Electronically

	REFERENCE CAL. POINT	INSTRUMENT RECEIVED	INSTRUMENT METER READING*		REFERENCE CAL. POINT	INSTRUMENT RECEIVED	INSTRUMENT METER READING*
Digital Readout	400kcpm	39918 (0)	39918 (0)	Log Scale	500kcpm	500K cpm	500K cpm
	40kcpm	3992	3992		50kcpm	50	50
	4kcpm	399	399		5kcpm	5	5
	400cpm	40	40		500cpm	500	500
	40cpm	4	4		50cpm	50	50

Ludlum Measurements, Inc. certifies that the above instrument has been calibrated by standards traceable to the National Institute of Standards and Technology, or to the calibration facilities of other International Standards Organization members, or have been derived from accepted values of natural physical constants or have been derived by the ratio type of calibration techniques.
The calibration system conforms to the requirements of ANSI/NCSL Z540-1-1994 and ANSI N323-1978 ISO/IE 17025:2005(E) State of Texas Calibration License No. LO-1963

Reference Instruments and/or Sources: Cs-137 S/N: ☐ 059 ☐ 2171CP ☐ 2261CP ☐ 720 ☐ 734 ☐ 781 ☐ 1131 ☐ 1616 ☐ 1696 ☐ 1909 ☐ 1916CP ☐ 2324/2521
☐ 5717CO ☐ 5719CO ☐ 60646 ☐ 70897 ☐ 73410 ☐ E552 ☐ G112 ☐ 2168CP ☐ S-394 ☐ S-1054 ☐ T10081 ☐ T10082 Neutron Am-241 Be ☐ T-304 Ra-226 ☐ Y982

☐ Alpha S/N ☐ Beta S/N ☐ Other

☑ m 500 S/N 289158 ☐ Oscilloscope S/N ☑ Multimeter S/N 93870637

Calibrator Jeramy Thompson Title Calibrator Date 1-May-17

QC'd By Title Service Dept. QC Date 1 May 17

This certificate shall not be reproduced except in full, without the written approval of Ludlum Measurements, Inc.

AC Inst. Only ☐ Passed Dielectric (Hi-Pot) and Continuity Test ☐ Failed:

www.ludlums.com

Designer and Manufacturer
of
Scientific and Industrial
Instruments

LUDLUM MEASUREMENTS, INC.
501 Oak Street
325-235-5494
Sweetwater, TX 79556, U.S.A.

ACCREDITED
CERT # 4084.01

Bench Test Data For Detector

Detector 44-10 Serial No. PR357788

Customer NEW ORDER ENVIRONMENTAL SVS ORDER NO. 20310157/448605

Counter 2221 Serial No. 216608 Counter Input Sensitivity 10 mV

Count Time 6 seconds Distance Source to Detector Surface

Other

High Voltage	Background	Isotope Am241 Size ≈0.77 μCi	Isotope Size	Isotope Size	Isotope Size
800	713	11129			
850	781	11215			
* 900	802	11230			
950	804	11341			
1000	810	11591			
1050	921	11491			
1100	1041	12154			

Signature Jeramy Thompson Jeramy Thompson Date 1-May-17

• *Serving The Nuclear Industry Since 1962* •

Designer and Manufacturer of Scientific and Industrial Instruments

www.ludlums.com

CERTIFICATE OF CALIBRATION

LUDLUM MEASUREMENTS, INC.
501 Oak Street
325-235-5494
Sweetwater, TX 79556, U.S.A.

ACCREDITED
CERT # 4084.01

Customer NEW ORDER ENVIRONMENTAL SVS ORDER NO. 20310157/448605

Mfg. Ludlum Measurements, Inc. Model 2221 Serial No. 217607

Mfg. Ludlum Measurements, Inc. Model 44-20 Serial No. PR364006

Cal. Date 1-May-17 Cal Due Date 1-May-18 Cal. Interval 1 Year Meterface 202-159

Check mark ☑ applies to applicable instr. and/or detector IAW mfg. spec. T. 71 °F RH 34 % Alt 698.0 mm Hg

☐ New Instrument Instrument Received ☑ Within Toler. +-10% ☐ 10-20% ☐ Out of Tol. ☐ Requiring Repair ☐ Other-See comments

☑ Mechanical ck. ☑ Meter Zeroed ☐ Background Subtract ☑ Input Sens. Linearity
☑ F/S Resp. ck ☑ Reset ck. ☑ Window Operation ☑ Geotropism
☑ Audio ck. ☑ Alarm Setting ck. ☑ Batt. ck.

☑ Calibrated in accordance with LMI SOP 14.8 ☐ Calibrated in accordance with LMI SOP 14.9

Instrument Volt Set Comments V Input Sens. Comments mV Det. Oper. Comments V at Comments mV Threshold Dial Ratio 100 = 10 mV

☑ HV Readout (2 points) Ref./Inst. 500 / 502 V Ref./Inst. 2000 / 2015 V

COMMENTS:

	Peak setting	Gross setting
High Voltage:	653 V	1000 V
Threshold dial:	642	100 (10mv)
Window dial:	40	N/A
Window Position:	"IN"	"OUT"
Resolution for Cs137:	≈9.81%	N/A

OL checked but not set. Calibrated with 39" cable. Firmware: 261027
Model 2221 currently set for gross counts. High voltage set with detector connected.

Gamma Calibration: GM detectors positioned perpendicular to source except for M 44-9 in which the front of probe faces source.

RANGE/MULTIPLIER	REFERENCE CAL. POINT	INSTRUMENT REC'D "AS FOUND READING"	INSTRUMENT METER READING*
x1K	400kcpm	400	400
x1K	100kcpm	100	100
x100	40kcpm	400	400
x100	10kcpm	100	100
x10	4kcpm	400	400
x10	1kcpm	100	100
x1	400cpm	400	400
x1	100cpm	100	100

*Uncertainty within ± 10% C.F. within ± 20% ALL Range(s) Calibrated Electronically

	REFERENCE CAL. POINT	INSTRUMENT RECEIVED	INSTRUMENT METER READING*		REFERENCE CAL. POINT	INSTRUMENT RECEIVED	INSTRUMENT METER READING*
Digital Readout	400kcpm	399.18 (0)	399.18 (0)	Log Scale	500kcpm	500K cpm	500K cpm
	40kcpm	39.92	39.92		50kcpm	50	50
	4kcpm	399	399		5kcpm	5	5
	400cpm	40	40		500cpm	500	500
	40cpm	4	4		50cpm	50	50

Ludlum Measurements, Inc. certifies that the above instrument has been calibrated by standards traceable to the National Institute of Standards and Technology, or to the calibration facilities of other International Standards Organization members, or have been derived from accepted values of natural physical constants or have been derived by the ratio type of calibration techniques.
The calibration system conforms to the requirements of ANSI/NCSL Z540-1-1994 and ANSI N323-1978 ISO/IE 17025:2005(E) State of Texas Calibration License No. LO-1963

Reference Instruments and/or Sources: Cs-137 S/N: ☐ 059 ☐ 2171CP ☐ 2261CP ☐ 720 ☐ 734 ☐ 781 ☐ 1131 ☐ 1616 ☐ 1696 ☐ 1909 ☐ 1916CP ☐ 2324/2521
☐ 5717CO ☐ 5719CO ☐ 60646 ☐ 70897 ☐ 73410 ☐ E552 ☐ G112 ☐ 2168CP ☐ S-394 ☐ S-1054 ☐ T10081 ☐ T10082 Neutron Am-241 Be ☐ T-304 Ra-226 ☐ Y982

☐ Alpha S/N ☐ Beta S/N ☐ Other

☑ m 500 S/N 289158 ☐ Oscilloscope S/N ☑ Multimeter S/N 93870637

Calibrator Jeramy Thompson Title Calibrator Date 1-May-17

QC'd By Title Service Dept. QC Date 1 May 17

This certificate shall not be reproduced except in full, without the written approval of Ludlum Measurements, Inc.

FORM SC22A 12/12/2016 Page 1 of 2

AC Inst. Only ☐ Passed Dielectric (Hi-Pot) and Continuity Test ☐ Failed:

www.ludlums.com

Designer and Manufacturer
of
Scientific and Industrial
Instruments

LUDLUM MEASUREMENTS, INC.
501 Oak Street
325-235-5494
Sweetwater, TX 79556, U.S.A.

ACCREDITED
CERT # 4084.01

Bench Test Data For Detector

Detector 44-20 Serial No. PR364006

Customer NEW ORDER ENVIRONMENTAL SVS ORDER NO. 20310157/448605

Counter 2221 Serial No. 218608 Counter Input Sensitivity 10 mV

Count Time 6 seconds Distance Source to Detector Surface

Other

High Voltage	Background	Isotope Am241 Size ≈0.77 μCi	Isotope ____ Size ____	Isotope ____ Size ____	Isotope ____ Size ____
850	1341	18517			
900	1315	18952			
950	1250	19232			
*1000	1359	19489			
1050	1449	19231			
1100	1628	19416			
1150	1689	19566			
1200	2410	20621			
1250	3988	23171			

Signature Jeramy Thompson Jeremy Thompson Date 1. May. 17

• *Serving The Nuclear Industry Since 1962* •

GRIFFIN INSTRUMENTS

CALIBRATION CERTIFICATE FOR 2221 SERIAL# 202370

Owner: GI

DATE:	04/21/17	LOCATION:	Griffin Inst
TECH:	E.M. Glenn	DATE LAST CAL EXPIRES:	06/29/17

Reason For Calibration: ◉ Due For Calibration ◯ Repair (See Remarks) ◯ Other (See Remarks) ◯ Due and Repair (See Remarks)

NIST TRACEABLE EQUIPMENT USED DURING CALIBRATION

MODEL:	M-500	SERIAL #:	114512	CAL. DUE:	11/09/17
MODEL:		SERIAL #:		CAL DUE:	

☑ Fast/Slow Switch working properly ☑ Audio Response ☑ Geotropism CABLE LENGTH 5'

CONDITION: Sat AF MECHANICAL ZERO: 0 AL MECHANICAL ZERO: 0

NEW BATTERIES: ◉ Yes ◯ No BATT. CHECK >4.8V: 6.3V

HV (+/-10%)	AS FOUND HV	AS LEFT HV
600 V:	604	A.F.
1200 V:	1199	A.F.
1800 V:	1795	A.F.

AF INPUT SENSITIVITY (mV): 10 AL INPUT SENSITIVITY (mV): A.F.

RATE METER / SCALER

SCALE	RATE CPM	AS FOUND		% ERROR	AS LEFT	% ERROR	AS FOUND	% ERROR	AS LEFT	% ERROR
x.1 or x1	100	100		0.0%	A.F.					
	250	250		0.0%	A.F.		250	0.0%	A.F.	
	400	400		0.0%	A.F.					
x1 or x10	1000	1000		0.0%	A.F.					
	2500	2500		0.0%	A.F.					
	4000	4000		0.0%	A.F.					
x10 or x100	10K	10	K	0.0%	A.F.					
	25K	25	K	0.0%	A.F.					
	40K	40	K	0.0%	A.F.					
x100 or x1000	100K	100	K	0.0%	A.F.					
	250K	250	K	0.0%	A.F.					
	400K	400	K	0.0%	A.F.					

Is the As Found Data Within 20% of the Set Point?: ◉ Yes ◯ No

LOG SCALE

SCALE	RATE CPM	AS FOUND		% ERROR	AS LEFT	% ERROR
Log	200	200		0.0%	A.F.	
	2000	2000		0.0%	A.F.	
	20K	20	K	0.0%	A.F.	
	200K	200	K	0.0%	A.F.	

Is the As Found Data Within 20% of the Set Point?: ◉ Yes ◯ No

Calibrations performed to ANSI N323A-1997 standards.

GRIFFIN INSTRUMENTS

SERIAL # **202370**
04/21/17

Audio Divide:	◉ Sat ○ Unsat	**Push Buttons:**	◉ Sat ○ Unsat
Lamp:	◉ Sat ○ Unsat	**Scaler/Digital:**	◉ Sat ○ Unsat

Remarks:

Does Instrument Meet Final Acceptance Criteria?: ◉ Yes ○ No

Calibration Sticker Attached?: ◉ Yes ○ No

Date Instrument is Due For Next Calibration: **04/21/18**

INSTRUMENT MARRIED WITH **#**

Performed/Reviewed by: E.M. Glenn **Date:** 4/21/2017 **Entered by:** _____ **Initials**

Calibrations performed to ANSI N323A-1997 standards

GRIFFIN INSTRUMENTS

CALIBRATION CERTIFICATE FOR 44-20 PROBE # PR352078

Owner: GI

DATE: 11/02/16
TECH: Joanne Glenn

LOCATION: Griffin Inst
DATE LAST CAL EXPIRES: 09/30/16

(●) Due For Calibration ( ) Other (See Remarks)
( ) Repair (See Remarks) ( ) Due and Repair

Cable Length: 5'
I.S.: 10 mV

NIST TRACEABLE EQUIPMENT AND STANDARDS USED DURING CALIBRATION

MODEL: 2221 SERIAL #: 202370 CAL. DUE: 06/29/17

SOURCE #: 99-1816 ISOTOPE: Cs137 ACTIVITY: 1.23 uCi ASSAY DATE: 08/12/99

GEOMETRY: Jig upside down with source underneath, activity side up.

Physical Condition: (●) Sat ( ) Unsat

Efficiency From Last Calibration: 12.31% Previous HV Set Point: 800 V

Counts (CPM)	Background (CPM)	Net CPM:
240770	19910	220860

AF Efficiency: 12.05%

Is the AF efficiency within 20% of the efficiency from the last calibration? (●) Yes ( ) No

Reproducibility: 240770 245760 243260 Average: 243263.33

Are the individual counts within 10% of the average? (●) Yes ( ) No

High Voltage:	Source Response (CPM):	Background (CPM):	Net CPM:
650	204000	14060	189940
700	212110	17960	194150
750	221070	19230	201840
800	239300	20220	219080
850	246970	20520	226450
900	249730	20020	229710
950	249210	19820	229390

HV	RESPONSE	BACKGROUND	NET CPM
900 V	245050	21290	223760

Efficiency: 12.21%

REMARKS:

Does Instrument Meet Final Acceptance Criteria?: (●) Yes ( ) No

Calibration Sticker Attached?: (●) Yes ( ) No

Date Instrument is Due For Next Calibration: 11/02/17

INSTRUMENT MARRIED WITH #

Performed/Reviewed by: Joanne Glenn JP Date: 11/2/2016 Entered by: JP Initials

Calibrations performed to ANSI N323A-1997 standards

CABRERA ALPHA-BETA COUNTING INSTRUMENT (Rev 6)

Counting Instrument:			2929		Detector:	43-10-1		Calibration Date:		4/24/2017								
Serial #:			147736		Serial #:	PR150788		12 month calibration:		OK								
Detector Active Area or Area Covered by Smear (cm^2):						100												
	Efficiency (fraction)	Source Nuclide	Source Number	Original Source Activity (DPM)	Source Creation Date	$T_{1/2}$ (yr)	Source Decayed Activity	Required MDA ($DPM/100cm^2$)	Control Chart & Daily Bkg Count Time	Control Chart & Daily Source-Sample Count Time	Control Chart bkg Average α/β cpm	Control Chart bkg 1 sigma, cpm	Control Chart Source-bkg Average α/β cpm	Control Chart source 1 sigma, cpm				
Alpha	0.3822	Th-230	5648-06	15,900	9/24/2012	7.54E+04	15,899	20	10	1	0.30	0.12	5024.3	74.47				
Beta	0.1884	Tc-99	5634-05	12,600	12/27/2005	2.11E+05	12,600	200	10	1	65.97	2.06	2877.4	45.51				

Date	Daily Bkg Counts		Daily Check Source Counts		Daily Bkg Rate (cpm)		Net Daily Source Rate (cpm)		Bkg QC Pass/Fail		Source QC Pass/Fail				α MDA OK?	β MDA OK?	H.P. Technician	Technician Initials
	Alpha	Beta	Alpha	Beta	Alpha	Beta	Alpha	Beta	Alpha	Beta	Alpha	Beta	MDA α (dpm)	MDA β (dpm)				
5/8/2017	1	654	5004	2973	0.1	65.4	5003.9	2907.6	PASS	PASS	PASS	PASS	10.70	164	Yes	Yes	GBright	GTB
5/9/2017	1	660	5014	3020	0.1	66.0	5013.9	2954.0	PASS	PASS	PASS	PASS	10.70	165	Yes	Yes	GBright	GTB
5/10/2017	2	666	5111	2934	0.2	66.6	5110.8	2867.4	PASS	PASS	PASS	PASS	11.89	165	Yes	Yes	GBright	GTB
5/11/2017	1	687	5155	3029	0.1	68.7	5154.9	2960.3	PASS	PASS	PASS	PASS	10.70	168	Yes	Yes	GBright	GTB

CABRERA ALPHA-BETA COUNTING INSTRUMENT (Rev 6)

Counting Instrument:			Ludlum Model 2360		Detector:	Ludlum 43-93		Calibration Date:		4/24/2017								
Serial #:			168040		Serial #:	PR299685		12 month calibration:		OK								
Detector Active Area or Area Covered by Smear (cm^2):						100												
	Efficiency (fraction)	Source Nuclide	Source Number	Original Source Activity (DPM)	Source Creation Date	$T_{1/2}$ (yr)	Source Decayed Activity	Required MDA ($DPM/100cm^2$)	Control Chart & Daily Bkg Count Time	Control Chart & Daily Source-Sample Count Time	Control Chart bkg Average α/β cpm	Control Chart bkg 1 sigma, cpm	Control Chart Source-bkg Average α/β cpm	Control Chart source 1 sigma, cpm				
Alpha	0.1020	Th-230	5648-06	15,900	9/24/2012	7.54E+04	15,899	100	1	100	0.80	1.23	30.1	1.47				
Beta	0.1147	Tc-99	5634-05	12,600	12/27/2005	2.88E+01	9,584	1000	1	1000	216.40	11.81	-214.0	11.77				

Date	Daily Bkg Counts		Daily Check Source Counts		Daily Bkg Rate (cpm)		Net Daily Source Rate (cpm)		Bkg QC Pass/Fail		Source QC Pass/Fail				α MDA OK?	β MDA OK?	H.P. Technician	Technician Initials
	Alpha	Beta	Alpha	Beta	Alpha	Beta	Alpha	Beta	Alpha	Beta	Alpha	Beta	MDA α (dpm)	MDA β (dpm)				
5/8/2017	1	226	3057	2362	1.0	226.0	29.6	-223.6	PASS	PASS	PASS	PASS	32.70	431	Yes	Yes		

CABRERA ALPHA-BETA COUNTING INSTRUMENT (Rev 6)

Counting Instrument:			Ludlum Model 2360		Detector:	Ludlum 43-93		Calibration Date:		4/24/2017								
Serial #:			220242		Serial #:	PR299677		12 month calibration:		OK								
Detector Active Area or Area Covered by Smear (cm^2):						100												
	Efficiency (fraction)	Source Nuclide	Source Number	Original Source Activity (DPM)	Source Creation Date	$T_{1/2}$ (yr)	Source Decayed Activity	Required MDA ($DPM/100cm^2$)	Control Chart & Daily Bkg Count Time	Control Chart & Daily Source-Sample Count Time	Control Chart bkg Average α/β cpm	Control Chart bkg 1 sigma, cpm	Control Chart Source-bkg Average α/β cpm	Control Chart source 1 sigma, cpm				
Alpha	0.0983	Th-230	5648-06	15,900	9/24/2012	7.54E+04	15,899	100	1	100	1.80	1.48	29.2	1.70				
Beta	0.1050	Tc-99	5634-05	12,600	12/27/2005	2.88E+01	9,584	1000	1	1000	218.10	14.22	-215.9	14.26				

Date	Daily Bkg Counts		Daily Check Source Counts		Daily Bkg Rate (cpm)		Net Daily Source Rate (cpm)		Bkg QC Pass/Fail		Source QC Pass/Fail				α MDA OK?	β MDA OK?	H.P. Technician	Technician Initials
	Alpha	Beta	Alpha	Beta	Alpha	Beta	Alpha	Beta	Alpha	Beta	Alpha	Beta	MDA α (dpm)	MDA β (dpm)				
5/8/2017	3	223	3218	2296	3.0	223.0	29.2	-220.7	PASS	PASS	PASS	PASS	58.58	468	Yes	Yes		
5/9/2017	0	238	3117	2205	0.0	238.0	31.2	-235.8	PASS	PASS	PASS	PASS	0.31	484	Yes	Yes		
5/10/2017	2	237	3071	2269	2.0	237.0	28.7	-234.7	PASS	PASS	PASS	PASS	47.89	483	Yes	Yes		
5/11/2017	0	223	3108	2288	0.0	223.0	31.1	-220.7	PASS	PASS	PASS	PASS	0.31	468	Yes	Yes		

Ludlum Model 12 SN105723		
QC Daily Source		
Date	Result (cpm)	P/F
5/8/2017	40	Pass
5/9/2017	40	Pass
5/10/2017	40	Pass
5/11/2017	40	Pass

Ludlum Model 12 SN105723		Source Ser. #	Bkg
Initial Source Readings		Nuclide	Bkg
Date	Result (cpm)		
5/8/2017	40		
5/8/2017	40		
5/8/2017	40		
5/8/2017	40		
5/8/2017	40		
5/8/2017	40		
5/8/2017	40		
5/8/2017	40		
5/8/2017	40		
5/8/2017	40		
	Average		
	40		

Ludlum Model 12 SN105723		
QC Daily Source		
Date	Result (cpm)	P/F
5/8/2017	2700	Pass
5/9/2017	2800	Pass
5/10/2017	2600	Pass
5/11/2017	2400	Pass

Ludlum Model 12 SN105723		Source Ser. #	Tc-99
Initial Source Readings		Nuclide	5634-05
Date	Result (cpm)		
5/8/2017	2500		
5/8/2017	2600		
5/8/2017	2450		
5/8/2017	2500		
5/8/2017	2600		
5/8/2017	2500		
5/8/2017	2500		
5/8/2017	2600		
5/8/2017	2600		
5/8/2017	2600		
	Average		
	2545		

Ludlum Model 12 SN149332		
QC Daily Source		
Date	Result (cpm)	P/F
5/8/2017	60	Pass

Ludlum Model 12 SN149332		Source Ser. #	Bkg
Initial Source Readings		Nuclide	Bkg
Date	Result (cpm)		
5/8/2017	60		
5/8/2017	50		
5/8/2017	60		
5/8/2017	60		
5/8/2017	60		
5/8/2017	60		
5/8/2017	50		
5/8/2017	50		
5/8/2017	60		
5/8/2017	60		
	Average		
	57		

Ludlum Model 12 SN149332		
QC Daily Source		
Date	Result (cpm)	P/F
5/8/2017	2700	Pass

Ludlum Model 12 SN149332		Source Ser. #	Tc-99
Initial Source Readings		Nuclide	5634-05
Date	Result (cpm)		
5/8/2017	2700		
5/8/2017	2800		
5/8/2017	2700		
5/8/2017	2750		
5/8/2017	2600		
5/8/2017	2650		
5/8/2017	2550		
5/8/2017	2600		
5/8/2017	2600		
5/8/2017	2700		
	Average		
	2665		

Ludlum Model 19 SN111333		
QC Daily Source		
Date	Result (cpm)	P/F
5/8/2017	12	Pass
5/10/2017	14	Pass
5/11/2017	12	Pass

Ludlum Model 19 SN111333		Source Ser. #	Bkg
Initial Source Readings		Nuclide	Bkg
Date	Result (cpm)		
5/8/2017	12		
5/8/2017	12		
5/8/2017	12		
5/8/2017	12		
5/8/2017	12		
5/8/2017	12		
5/8/2017	12		
5/8/2017	12		
5/8/2017	12		
5/8/2017	12		
	Average		
	12		

Ludlum Model 19 SN111333		
QC Daily Source		
Date	Result (cpm)	P/F
5/8/2017	40	Pass
5/10/2017	38	Pass
5/11/2017	40	Pass

Ludlum Model 19 SN111333		Source Ser. #	Co-60
Initial Source Readings		Nuclide	5634-05
Date	Result (cpm)		
5/8/2017	40		
5/8/2017	39		
5/8/2017	38		
5/8/2017	40		
5/8/2017	40		
5/8/2017	39		
5/8/2017	40		
5/8/2017	40		
5/8/2017	38		
5/8/2017	38		
	Average		
	39		

Ludlum 2221 SN202370		
QC Daily Source		
Date	Result (cpm)	P/F
5/8/2017	24839	Pass

Ludlum 2221 SN202370		Source Ser. #	Bkg
Initial Source Readings		Nuclide	Bkg
Date	Result (cpm)		
5/8/2017	25115		
5/8/2017	24329		
5/8/2017	24787		
5/8/2017	24596		
5/8/2017	24641		
5/8/2017	24713		
5/8/2017	24893		
5/8/2017	24813		
5/8/2017	24922		
5/8/2017	24865		
	Average		
	24767		

Ludlum 2221 SN202370		
QC Daily Source		
Date	Result (cpm)	P/F
5/8/2017	59327	Pass

Ludlum 2221 SN202370		Source Ser. #	Co-60
Initial Source Readings		Nuclide	5634-05
Date	Result (cpm)		
5/8/2017	60743		
5/8/2017	59928		
5/8/2017	58077		
5/8/2017	59202		
5/8/2017	59160		
5/8/2017	59400		
5/8/2017	60036		
5/8/2017	61701		
5/8/2017	61964		
5/8/2017	61739		
	Average		
	60195		

Ludlum 2221 SN218608		
QC Daily Source		
Date	Result (cpm)	P/F
5/8/2017	26610	Pass
5/9/2017	27285	Pass
5/10/2017	27638	Pass
5/11/2017	28992	Pass

Ludlum 2221 SN218608		Source Ser. #	Bkg
Initial Source Readings		Nuclide	Bkg
Date	Result (cpm)		
5/8/2017	26840		
5/8/2017	26656		
5/8/2017	26284		
5/8/2017	26436		
5/8/2017	26493		
5/8/2017	26313		
5/8/2017	26497		
5/8/2017	26370		
5/8/2017	26349		
5/8/2017	26283		
	Average		
	26452		

Ludlum 2221 SN218608		
QC Daily Source		
Date	Result (cpm)	P/F
5/8/2017	59357	Pass
5/9/2017	62493	Pass
5/10/2017	65473	Pass
5/11/2017	62832	Pass

Ludlum 2221 SN218608		Source Ser. #	Co-60
Initial Source Readings		Nuclide	5634-05
Date	Result (cpm)		
5/8/2017	60604		
5/8/2017	61814		
5/8/2017	62076		
5/8/2017	58343		
5/8/2017	62343		
5/8/2017	62109		
5/8/2017	61789		
5/8/2017	62082		
5/8/2017	62503		
5/8/2017	59120		
	Average		
	61278		

Vendor	Model	Model serial #	Probe	Probe Serial #	Cal Due Date	Comment
Cabrera	Model 3	173969	44-9	PR291395	4/8/2018	
ERG	2221r	176947	44-20	051517S	3/20/2019	

Designer and Manufacturer of Scientific and Industrial Instruments

www.ludlums.com

CERTIFICATE OF CALIBRATION

LUDLUM MEASUREMENTS, INC.
501 Oak Street
325-235-5494
Sweetwater, TX 79556, U.S.A.

ACCREDITED
CERT # 4084.01

Customer CABRERA SERVICES ORDER NO. 20308690/448135

M[illegible] Ludlum Measurements, Inc. Model 3 Serial No. 173969

M[illegible] Ludlum Measurements, Inc. Model 44-9 Serial No. PR291395

Cal. Date 8-Apr-17 Cal Due Date 8-Apr-18 Cal. Interval 1 Year Meterface 202-002

Check mark ☑ applies to applicable instr. and/or detector IAW mfg. spec. T. 73 °F RH 48 % Alt 698.0 mm Hg

☐ New Instrument Instrument Received ☑ Within Toler. +-10% ☐ 10-20% ☐ Out of Tol. ☐ Requiring Repair ☐ Other-See comments

☑ Mechanical ck. ☑ Meter Zeroed ☐ Background Subtract ☐ Input Sens. Linearity
☑ F/S Resp. ck ☑ Reset ck. ☐ Window Operation ☐ Geotropism
☑ Audio ck. ☐ Alarm Setting ck. ☑ Batt. ck.

☑ Calibrated in accordance with LMI SOP 14.8 ☐ Calibrated in accordance with LMI SOP 14.9

Instrument Volt Set 900 V Input Sens. 27 mV Det. Oper. 900 V at 27 mV Threshold Dial Ratio = mV

☐ HV Readout (2 points) Ref./Inst. / V Ref./Inst. / V

COMMENTS:
Th230 SN:E121495 Size:19800dpm, Background:50cpm, Counts:3kcpm, 4pi Eff:14.89%
Tc99 SN:5280 Size:93200dpm, Background:50cpm, Counts:30kcpm, 4pi Eff:32.13%

Gamma Calibration: GM detectors positioned perpendicular to source except for M 44-9 in which the front of probe faces source.

RANGE/MULTIPLIER	REFERENCE CAL. POINT	INSTRUMENT REC'D "AS FOUND READING"	INSTRUMENT METER READING*
X 100	400kcpm	4K	4K
X 100	100kcpm	1	1
X 10	40kcpm	4	4
X 10	10kcpm	1	1
X 1	4kcpm	4	4
X 1	1kcpm	1	1
X 0.1	400cpm	4	4
X 0.1	100cpm	1	1

*Uncertainty within ± 10% C.F. within ± 20% ALL **Range(s) Calibrated Electronically**

	REFERENCE CAL. POINT	INSTRUMENT RECEIVED	INSTRUMENT METER READING*		REFERENCE CAL. POINT	INSTRUMENT RECEIVED	INSTRUMENT METER READING*
Digital Readout				Log Scale			

Ludlum Measurements, Inc. certifies that the above instrument has been calibrated by standards traceable to the National Institute of Standards and Technology, or to the calibration facilities of other International Standards Organization members, or have been derived from accepted values of natural physical constants or have been derived by the ratio type of calibration techniques.
The calibration system conforms to the requirements of ANSI/NCSL Z540-1-1994 and ANSI N323-1978 ISO/IE 17025:2005(E) State of Texas Calibration License No. LO-1963

Reference Instruments and/or Sources: Cs-137 S/N: ☐ 059 ☐ 2171CP ☐ 2261CP ☐ 720 ☐ 734 ☐ 781 ☐ 1131 ☐ 1616 ☐ 1696 ☐ 1909 ☐ 1916CP ☐ 2324/2521
☐ 5717CO ☐ 5719CO ☐ 60646 ☐ 70897 ☐ 73410 ☐ E552 ☐ G112 ☑ 2168CP ☐ S-394 ☐ S-1054 ☐ T10081 ☐ T10082 Neutron Am-241 Be ☐ T-304 Ra-226 ☐ Y982

☐ Alpha S/N ☐ Beta S/N ☐ Other

☑ m 500 S/N 190566 ☐ Oscilloscope S/N ☑ Multimeter S/N 86250390

[illegible]rator Jason Flores Title Calibrator Date 8-Apr-17

QC'd By Title Service Dept. QC Date 10 Apr 17

This certificate shall not be reproduced except in full, without the written approval of Ludlum Measurements, Inc.

FORM SC22A 12/12/2016 Page 1 of 2

AC Inst. Only ☐ Passed Dielectric (Hi-Pot) and Continuity Test ☐ Failed.

www.ludlums.com

Designer and Manufacturer
of
Scientific and Industrial
Instruments

LUDLUM MEASUREMENTS, INC.
501 Oak Street
325-235-5494
Sweetwater, TX 79556, U.S.A.

ACCREDITED
CERT # 4084.01

CONVERSION CHART

Customer CABRERA SERVICES ORDER NO. 20308690/448135

Date 8-Apr-17

Model 3 Serial No. 173969 Detector Model 44-9 Serial No. PR291395

Source Cs-137 20 mCi High Voltage 900 V

Input Sensitivity 27 mV

Reference Point	"As Found" Readings (CPM): Meter Reading	Range/Scale	After Adjustment Readings (CPM): Meter Reading	Range/Scale
150 mR/hr	4.3 K	x100	4.3 K	x100
50 mR/hr	2.1	5	2.1	5
15 mR/hr	.7		.7	
5 mR/hr	2.4	x10	2.4	x10
1.5 mR/hr	5	x1	5	x1
1.0 mR/hr	3.3	5	3.3	5

Signature: Jason Flores Date 8-APR-17

• Serving The Nuclear Industry Since 1962 •

Certificate of Calibration

Calibration and Voltage Plateau

Environmental Restoration Group, Inc.
8809 Washington St NE, Suite 150
Albuquerque, NM 87113
(505) 298-4224
www.ERGoffice.com

Meter: Manufacturer:	Ludlum	Model Number:	2221r	Serial Number:	176947
Detector: Manufacturer:	Ludlum	Model Number:	44-20	Serial Number:	051517S

- [x] Mechanical Check
- [x] F/S Response Check
- [x] Geotropism
- [x] Meter Zeroed
- [x] THR/WIN Operation
- [x] Reset Check
- [x] Audio Check
- [x] Battery Check (Min 4.4 VDC)

HV Check (+/- 2.5%): [x] 500 V [x] 1000 V [x] 1500 V

Cable Length: [ ] 39-inch [x] 72-inch [ ] Other:

Source Distance: [ ] Contact [x] 6 inches [ ] Other:

Source Geometry: [x] Side [ ] Below [ ] Other:

Threshold: 10 mV

Window:

Barometric Pressure: 24.54 inches Hg

Temperature: 76 °F

Relative Humidity: 20 %

Instrument found within tolerance: [x] Yes [ ] No

Range/Multiplier	Reference Setting	"As Found Reading"	Meter Reading	Integrated 1-Min. Count	Log Scale Count
x 1000	400	400	400	399884	400
x 1000	100	100	100		100
x 100	400	400	400	39995	400
x 100	100	100	100		100
x 10	400	400	400	4000	400
x 10	100	100	100		100
x 1	400	400	400	400	400
x 1	100	100	100		100

High Voltage	Source Counts	Background
600	129805	
700	157650	
750	160340	
800	162365	
850	164183	
900	165400	22380
950	164805	
1000	165629	
1050	167001	
1100	188381	

Voltage Plateau

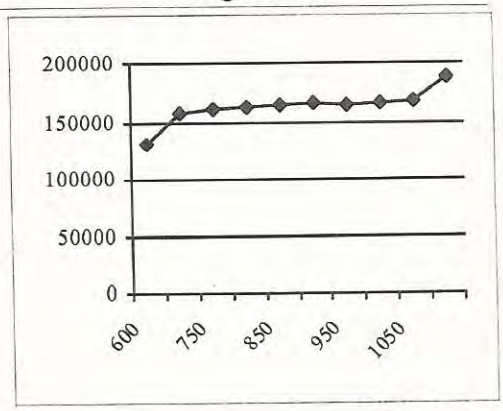

Comments: Scaler count time 1min. Recommended HV = 900

Reference Instruments and/or Sources:

Ludlum pulser serial number: [x] 97743 [ ] 201932

Fluke multimeter serial number: [ ] 87490128

[ ] Alpha Source: Th-230 sn: 4098-03@12,800dpm/6,520 cpm (1/4/12)

[x] Gamma Source Cs-137 @ 5.2 uCi (1/4/12) sn: 4097-03

[ ] Beta Source: Tc-99 sn: 4099-03@17,700dpm/11,100cpm(1/4/12)

[ ] Other Source:

Calibrated By: _____ Calibration Date: 20 March 18 Calibration Due: 20 March 19

Reviewed By: _____ Date: 3-20-18

ERG Form ITC. 101.A

This calibration conforms to the requirements and acceptable calibration conditions of ANSI N323A - 1997

EBERLINE SERVICES

CERTIFICATE OF CALIBRATION

Electroplated Beta Standard

S.O.# 7096
P.O.# 11-0181

Description of Standard:

Model No. DNS-2 Serial No. 7139-10 Isotope SrY-90

Electroplated on polished Ni disc, 0.79 mm thick.

Total diameter of 3.18 cm and an active diameter of 2.54 cm.

The radioactive material is permanently fixed to the disc by heat treatment without any covering over the active surface.

Measurement Method:

The 2pi beta emission rate was measured using an internal gas flow proportional chamber. Absolute counting of beta particles emitted in the hemisphere above the active surface was verified by counting above, below, and at the operative voltage. The calibration is traceable to NIST by reference to an NIST calibrated beta source S/N 75323-201.

Measurement Result:

The observed beta count rate from the surface of the disc per minute (cpm) on the calibration date was:

5,710 ± 171

The total disintegration rate (dpm) assuming 40 % backscatter of beta particles from the surface of the disc, was:

8,170 ± 244 (0.00368 μCi)

The uncertainty of the measurement is 3 %, which is the sum of random counting error at the 99% confidence level, and the estimated upper limit of systematic error in this measurement.

Calibrated by: ART REUST Reviewed by:

Calibration Technician: Art Reust Q.A. Manager:

Calibration Date: 4-04-2011 Reviewed Date: 4-4-11

Source Manufacturing Lab
7021 Pan American Freeway NE
Albuquerque, New Mexico 87109-4238
(505) 761-5413 Fax (505) 761-5416
areust@eberlineservices.com

Inst.# 176947		
QC Daily Source		
Date	Result (cpm)	P/F
3/27/2018	12463	Pass
3/27/2018	11801	Pass

Inst.# 176947		Source Ser. #	Bkg
Initial Source Readings		Nuclide	Bkg
Date	Result (cpm)		
3/27/2018	12207		
3/27/2018	12097		
3/27/2018	12289		
3/27/2018	12340		
3/27/2018	12095		
3/27/2018	12265		
3/27/2018	12210		
3/27/2018	12313		
3/27/2018	11731		
3/27/2018	12067		
	Average		
	12161		

Inst.# 176947		
QC Daily Source		
Date	Result (cpm)	P/F
3/27/2018	125501	Pass
3/27/2018	125031	Pass

Inst.# 176947		Source Ser. #	Co-60
Initial Source Readings		Nuclide	1903
Date	Result (cpm)		
3/27/2018	126072		
3/27/2018	126673		
3/27/2018	125690		
3/27/2018	126547		
3/27/2018	125240		
3/27/2018	125469		
3/27/2018	126147		
3/27/2018	125870		
3/27/2018	125423		
3/27/2018	125548		
	Average		
	125868		

Inst.# 173969		
QC Daily Source		
Date	Result (cpm)	P/F
3/27/2018	40	Pass
3/27/2018	40	Pass

Inst.# 173969		Source Ser. #	Bkg
Initial Source Readings		Nuclide	Bkg
Date	Result (cpm)		
3/27/2018	40		
3/27/2018	50		
3/27/2018	40		
3/27/2018	40		
3/27/2018	50		
3/27/2018	50		
3/27/2018	40		
3/27/2018	40		
3/27/2018	40		
3/27/2018	50		
	Average		
	44		

Inst.# 173969		
QC Daily Source		
Date	Result (cpm)	P/F
3/27/2018	1400	Pass
3/27/2018	1300	Pass

Inst.# 173969		Source Ser. #	Sr-90
Initial Source Readings		Nuclide	7139-10
Date	Result (cpm)		
3/27/2018	1200		
3/27/2018	1300		
3/27/2018	1400		
3/27/2018	1400		
3/27/2018	1400		
3/27/2018	1200		
3/27/2018	1300		
3/27/2018	1400		
3/27/2018	1200		
3/27/2018	1300		
	Average		
	1310		

Attachment A

Quality Indicator Sample Measurements

A.1 Laboratory Control Sample (LCS)

LCS evaluation was performed for ^{226}Ra, ^{230}Th and ^{232}Th. Three primary and one secondary acceptance criteria were considered during this evaluation as follows:

1. The LCS concentration should be at 20 times the laboratory's Minimum Detectable Activity.
2. The MDC for the LCS should be less than the project specified Required Detection Limit.
3. The primary acceptance criterion for LCS percent recovery is 75-125 percent.
4. The secondary criterion for LCS is based on Z-statistics (Z_{LCS}). Calculated Z_{LCS} within the performance range of -1.96 to +1.96 were considered acceptable.

The following table lists the Z_{LCS} as reported by the contract laboratory.

SDG	#sys_sample_code	lab_method	analysis_date	chemical_name	% recovery	Z_{LCS}
160-17797	LCS 160-257318/2-A	E901.1	7/12/2016 9:59	Cobalt-60	98	-0.23
160-17797	LCS 160-257318/2-A	E901.1	7/12/2016 9:59	Cesium-137	100	-0.06
160-17797	LCS 160-257318/2-A	E901.1	7/12/2016 9:59	Americium-241	102	0.33
160-17797	LCS 160-257496/2-A	A01R	7/8/2016 12:38	Thorium-230	116	2.31
160-17842	LCS 160-257318/2-A	E901.1	7/12/2016 9:59	Cobalt-60	98	-0.23
160-17842	LCS 160-257318/2-A	E901.1	7/12/2016 9:59	Cesium-137	100	-0.06
160-17842	LCS 160-257318/2-A	E901.1	7/12/2016 9:59	Americium-241	102	0.33
160-17842	LCS 160-257496/2-A	A01R	7/8/2016 12:38	Thorium-230	116	2.31
160-18426	LCS 160-263537/2-A	E901.1	8/25/2016 9:46	Cobalt-60	98	-0.33
160-18426	LCS 160-263537/2-A	E901.1	8/25/2016 9:46	Cesium-137	99	-0.11
160-18426	LCS 160-263537/2-A	E901.1	8/25/2016 9:46	Americium-241	97	-0.44
160-18426	LCS 160-264618/2-A	A01R	8/25/2016 20:44	Thorium-230	101	0.21
160-18552	LCS 160-264537/2-A	E901.1	9/1/2016 10:42	Cobalt-60	98	-0.29
160-18552	LCS 160-264537/2-A	E901.1	9/1/2016 10:42	Cesium-137	99	-0.14
160-18552	LCS 160-264537/2-A	E901.1	9/1/2016 10:42	Americium-241	101	0.10
160-18552	LCS 160-266485/2-A	A01R	8/31/2016 19:41	Thorium-230	113	1.84
160-18553	LCS 160-264540/2-A	E901.1	9/1/2016 14:32	Cobalt-60	95	-0.72
160-18553	LCS 160-264540/2-A	E901.1	9/1/2016 14:32	Cesium-137	99	-0.12
160-18553	LCS 160-264540/2-A	E901.1	9/1/2016 14:32	Americium-241	100	-0.01
160-18553	LCS 160-266485/2-A	A01R	8/31/2016 19:41	Thorium-230	113	1.84
160-18553	LCS 160-266564/2-A	A01R	8/31/2016 19:45	Thorium-230	105	0.73
160-18554	LCS 160-264535/2-A	E901.1	9/1/2016 11:51	Cobalt-60	97	-0.43
160-18554	LCS 160-264535/2-A	E901.1	9/1/2016 11:51	Cesium-137	97	-0.42
160-18554	LCS 160-264535/2-A	E901.1	9/1/2016 11:51	Americium-241	94	-0.83
160-18554	LCS 160-266564/2-A	A01R	8/31/2016 19:45	Thorium-230	105	0.73
160-18554	LCS 160-266565/2-A	A01R	9/7/2016 14:38	Thorium-230	103	0.42
160-18567	LCS 160-265170/2-A	E901.1	9/7/2016 16:24	Cobalt-60	99	-0.17
160-18567	LCS 160-265170/2-A	E901.1	9/7/2016 16:24	Cesium-137	99	-0.08
160-18567	LCS 160-265170/2-A	E901.1	9/7/2016 16:24	Americium-241	100	-0.02
160-18567	LCS 160-266565/2-A	A01R	9/7/2016 14:38	Thorium-230	103	0.42
160-18567	LCS 160-266566/2-A	A01R	9/8/2016 11:49	Thorium-230	104	0.67
160-22372	LCS 160-309155/2-A	E901.1	6/7/2017 10:00	Cobalt-60	100	0.05
160-22372	LCS 160-309155/2-A	E901.1	6/7/2017 10:00	Cesium-137	98	-0.28
160-22372	LCS 160-309155/2-A	E901.1	6/7/2017 10:00	Americium-241	100	-0.01
160-22372	LCS 160-309374/2-A	A01R	6/8/2017 19:02	Thorium-230	102	0.33

LCS 160-257496/2-A produced a Z_{LCS} of 2.31 for Th-230. All primary acceptance criteria were met.

A.2 Laboratory Duplicate / Replicate (LDUP /LREP)

The purpose of the laboratory duplicate/laboratory replicate (LDUP/LREP) is to monitor the precision of the analytical method, provided the sample is fully homogenized prior to preparation and analysis. A Duplicate Error Ratio (DER) is calculated between the LDUP/LREP result pairs. DER acceptance limits are -1.96 to +1.96 .

The following table lists the ZLCS as reported by the contract laboratory.

SDG	#sys_sample_code	Method	chemical_name	Replicate #sys_sample_code	DER
160-17797	WR111-REF-001-SS-P-00	A01R	Thorium-230	WR111-REF-001-SS-P-00-LR	0.77
160-17797	WR111-REF-001-SS-P-00	A01R	Thorium-232	WR111-REF-001-SS-P-00-LR	1.99
160-17797	WR111-REF-001-SS-P-00	E901.1	Radium-226	WR111-REF-001-SS-P-00-LR	0.59
160-18426	WR111-SP-019-C-P-00	A01R	Thorium-230	WR111-SP-019-C-P-00-LR	0.10
160-18426	WR111-SP-019-C-P-00	A01R	Thorium-232	WR111-SP-019-C-P-00-LR	0.04
160-18426	WR111-SP-019-C-P-00	E901.1	Radium-226	WR111-SP-019-C-P-00-LR	0.26
160-18552	SU01-EXB-076-SS-P-00	A01R	Thorium-230	SU01-EXB-076-SS-P-00-LR	5.53
160-18552	SU01-EXB-076-SS-P-00	A01R	Thorium-232	SU01-EXB-076-SS-P-00-LR	2.00
160-18552	SU01-EXB-076-SS-P-00	E901.1	Radium-226	SU01-EXB-076-SS-P-00-LR	0.45
160-18553	SU01-EXB-022-SS-P-00	E901.1	Radium-226	SU01-EXB-022-SS-P-00-LR	0.73
160-18553	SU01-EXB-034-SS-DUP-00	A01R	Thorium-230	SU01-EXB-034-SS-DUP-00-LR	1.00
160-18553	SU01-EXB-034-SS-DUP-00	A01R	Thorium-232	SU01-EXB-034-SS-DUP-00-LR	0.80
160-18554	SU02-EXB-053-SS-P-00	A01R	Thorium-230	SU02-EXB-053-SS-P-00-LR	0.05
160-18554	SU02-EXB-053-SS-P-00	A01R	Thorium-232	SU02-EXB-053-SS-P-00-LR	1.40
160-18554	SU02-EXW-040-SS-P-00	E901.1	Radium-226	SU02-EXW-040-SS-P-00-LR	0.42
160-18567	SU03-S-058-SS-P-00	E901.1	Radium-226	SU03-S-058-SS-P-00-LR	0.55
160-18567	SU03-S-071-SS-P-00	A01R	Thorium-230	SU03-S-071-SS-P-00-LR	1.53
160-18567	SU03-S-071-SS-P-00	A01R	Thorium-232	SU03-S-071-SS-P-00-LR	1.01
160-22327	SU01-EXB-026-SS-P-01	A01R	Thorium-230	SU01-EXB-026-SS-P-01-LR	0.77
160-22327	SU01-EXB-026-SS-P-01	A01R	Thorium-232	SU01-EXB-026-SS-P-01-LR	0.16
160-22327	SU01-EXB-026-SS-P-01	E901.1	Radium-226	SU01-EXB-026-SS-P-01-LR	0.31

Duplicate Pair SU01-EXB-076-SS-P-00 and SU01-EXB-076-SS-P-00-LR produced DER values for Th-230 and Th-232 above acceptance criteria of 1.96. The laboratory noted the non-homogeneity of the original sample.

A.3 Matrix Spike / Matrix Spike Duplicate (MS/MSD)

The purpose of the MS is to measure the effect of interferences from the sample matrix that will hinder accurate quantification by the instrument. One primary and one secondary acceptance criterion will be considered during this evaluation as follows:

1) The primary acceptance criterion for MS percent recovery is 75-125 percent.

2) The secondary criterion for MS is based on calculation of Multi-Agency Radiological Laboratory Analytical Protocols Z statistics (Z_{MS}). The calculated ZMS statistic(s) should be between -1.96 and +1.96.

No Matrix Spike samples were analyzed with this sampling campaign.

A.4 Method Blank

The purpose of the MB is to monitor the presence of external sources of contamination for parameters of interest in the sample preparation and analysis process. Two primary and one secondary acceptance criteria are considered.

Primary Acceptance Criteria for MB are <MDC (95 percent Control Limit) or < 1.96 $u_c^2(x)$. If either primary acceptance criterion is met, the MB is considered acceptable. When both primary criteria fail, a secondary MB acceptance evaluation will be performed by calculation of a Z-blank (Z_{BLANK}). Z-blank acceptance criteria -1.96 to +1.96. The following table presents the Z_{blank} values.

SDG	#sys_sample_code	analytical_method	chemical_name	Z_{blank}	comment
160-17797	MB 160-257318/1-A	E901.1	Radium-226	1.09	
160-17797	MB 160-257496/1-A	A01R	Thorium-232	-0.74	
160-17797	MB 160-257496/1-A	A01R	Thorium-230	2.31	Note 1
160-17842	MB 160-257318/1-A	E901.1	Radium-226	1.09	
160-17842	MB 160-257496/1-A	A01R	Thorium-232	-0.74	
160-17842	MB 160-257496/1-A	A01R	Thorium-230	2.31	Note 1
160-18426	MB 160-263537/1-A	E901.1	Radium-226	-3.58	Note 3
160-18426	MB 160-264618/1-A	A01R	Thorium-232	-0.20	
160-18426	MB 160-264618/1-A	A01R	Thorium-230	3.95	Note 1
160-18552	MB 160-264537/1-A	E901.1	Radium-226	-0.90	
160-18552	MB 160-266485/1-A	A01R	Thorium-232	0.93	
160-18552	MB 160-266485/1-A	A01R	Thorium-230	4.60	Note 2
160-18553	MB 160-264540/1-A	E901.1	Radium-226	-0.46	
160-18553	MB 160-266485/1-A	A01R	Thorium-232	0.93	
160-18553	MB 160-266485/1-A	A01R	Thorium-230	4.60	Note 2
160-18553	MB 160-266564/1-A	A01R	Thorium-232	1.73	
160-18553	MB 160-266564/1-A	A01R	Thorium-230	3.30	Note 1
160-18554	MB 160-264535/1-A	E901.1	Radium-226	1.98	Note 3
160-18554	MB 160-266564/1-A	A01R	Thorium-232	1.73	
160-18554	MB 160-266564/1-A	A01R	Thorium-230	3.30	Note 1
160-18554	MB 160-266565/1-A	A01R	Thorium-232	1.00	
160-18554	MB 160-266565/1-A	A01R	Thorium-230	4.36	Note 1
160-18567	MB 160-265170/1-A	E901.1	Radium-226	-0.79	
160-18567	MB 160-266565/1-A	A01R	Thorium-232	1.00	
160-18567	MB 160-266565/1-A	A01R	Thorium-230	4.36	Note 1
160-18567	MB 160-266566/1-A	A01R	Thorium-232	1.41	
160-18567	MB 160-266566/1-A	A01R	Thorium-230	2.99	Note 1
160-22327	MB 160-309155/1-A	E901.1	Radium-226	-0.67	
160-22327	MB 160-309374/1-A	A01R	Thorium-232	0.25	
160-22327	MB 160-309374/1-A	A01R	Thorium-230	2.39	Note 3

Note: 1) MB result was above the method detection limit but below the reporting limit. Associated sample results above the detection limit "J" qualified.

2) MB result exceeding the reporting limit. However, because the MB result concentration was less than 1/10 the sample concentration measured in the associated samples, no corrective action was necessary.

3) MB Z_{blank} above acceptance criteria. Primary acceptance criteria met and no corrective action was necessary.

A.5 Tracer yield

The activity of the tracer detected at the end of analysis compared to that of the spiked amount is used to calculate the percent recovery. The acceptance range for tracer percent recovery is 20-110 percent. The following table presents the tracer yield recovery values.

Lab ID	Client ID	Th-229 % recovery
160-17797-1	WR111-REF-001-SS-P-00	90.6
160-17797-1 DU	WR111-REF-001-SS-P-00	88.2
160-17797-2	WR111-REF-001-SS-DUP-00	89.5
160-17797-3	WR111-REF-002-SS-P-00	86.5
160-17797-4	WR111-REF-003-SS-P-00	82.5
160-17797-5	WR111-REF-004-SS-P-00	82.4
160-17797-6	WR111-REF-005-SS-P-00	85.1
160-17797-7	WR111-REF-006-SS-P-00	97.2
160-17797-8	WR111-REF-007-SS-P-00	81.5
160-17797-9	WR111-REF-008-SS-P-00	74
160-17797-10	WR111-REF-009-SS-P-00	72.1
160-17797-11	WR111-REF-010-SS-P-00	86.6
160-17797-12	WR111-REF-011-SS-P-00	83.9
160-17797-13	WR111-REF-011-SS-DUP-00	86
160-17797-14	WR111-REF-012-SS-P-00	75.9
160-17797-15	WR111-REF-013-SS-P-00	67.6
160-17797-16	WR111-REF-014-SS-P-00	65.2
160-17797-17	WR111-REF-015-SS-P-00	85.4
160-17797-18	WR111-REF-016-SS-P-00	72.1
160-17797-19	WR111-REF-017-SS-P-00	81
LCS 160-257496/2-A	Lab Control sample	80.5
MB 160-257496/1-A	Method Blank	89.2
160-17842-1	WR111-REF-018-SS-P-00	64
LCS 160-257496/2-A	Lab Control Sample	80.5
MB 160-257496/1-A	Method Blank	89.2
160-18426-1	WR111-SP-019-C-P-00	75.1
160-18426-1 DU	WR111-SP-019-C-P-00	83.7
160-18426-2	WR111-SP-020-C-P-00	85.4
160-18426-3	WR111-SP-021-C-P-00	83.1
LCS 160-264618/2-A	Lab Control Sample	86.2
MB 160-264618/1-A	Method Blank	92
160-18552-1	SU01-EXB-076-SS-P-00	78.3
160-18552-1 DU	SU01-EXB-076-SS-P-00	84.3
160-18552-2	SU01-EXB-077-SS-P-00	88
160-18552-3	SU02-EXB-078-SS-P-00	86.1
160-18552-4	SU02-EXB-079-SS-P-00	84.3
160-18552-5	SU03-S-080-SS-P-00	87
160-18552-6	SU03-S-081-SS-P-00	90.2
160-18552-7	SU03-S-082-SS-P-00	90.1
LCS 160-266485/2-A	Lab Control Sample	89.1
MB 160-266485/1-A	Method Blank	89.8
160-18553-1	SU01-EXB-022-SS-P-00	65.6
160-18553-2	SU01-EXB-023-SS-P-00	75.4
160-18553-3	SU01-EXB-024-SS-P-00	89.5
160-18553-4	SU01-EXB-025-SS-P-00	68.9
160-18553-5	SU01-EXB-026-SS-P-00	85.4
160-18553-6	SU01-EXB-027-SS-P-00	84
160-18553-7	SU01-EXB-028-SS-P-00	77.9

Lab ID	Client ID	Th-229 % recovery
160-18553-8	SU01-EXB-029-SS-P-00	88.5
160-18553-9	SU01-EXB-030-SS-P-00	87.5
160-18553-10	SU01-EXB-031-SS-P-00	79.7
160-18553-11	SU01-EXB-032-SS-P-00	83.2
160-18553-12	SU01-EXB-033-SS-P-00	86.6
160-18553-13	SU01-EXB-034-SS-P-00	82.2
160-18553-14	SU01-EXB-034-SS-DUP-00	59.8
160-18553-14 DU	SU01-EXB-034-SS-DUP-00	61.2
160-18553-15	SU01-EXB-035-SS-P-00	84.3
160-18553-16	SU01-EXB-036-SS-P-00	88.2
160-18553-17	SU01-EXB-037-SS-P-00	70.7
160-18553-18	SU01-EXB-038-SS-P-00	79.6
Lab ID	Client ID	Th-229 % recovery
160-18553-19	SU01-EXB-039-SS-P-00	90.1
160-18553-20	SU01-EXB-039-SS-DUP-00	70.5
LCS 160-266485/2-A	Lab Control Sample	89.1
LCS 160-266564/2-A	Lab Control Sample	92.5
MB 160-266485/1-A	Method Blank	89.8
MB 160-266564/1-A	Method Blank	101
160-18554-1	SU02-EXW-040-SS-P-00	91
160-18554-2	SU02-EXN-041-SS-P-00	88
160-18554-3	SU02-EXW-042-SS-P-00	95.3
160-18554-4	SU02-EXB-043-SS-P-00	100
160-18554-5	SU02-EXN-044-SS-P-00	89.1
160-18554-6	SU02-EXB-045-SS-P-00	87.1
160-18554-7	SU02-EXW-046-SS-P-00	89.7
160-18554-8	SU02-EXW-047-SS-P-00	100
160-18554-9	SU02-EXB-048-SS-P-00	83.9
160-18554-10	SU02-EXB-049-SS-P-00	83.3
160-18554-11	SU02-EXB-050-SS-P-00	91.6
160-18554-12	SU02-EXW-051-SS-P-00	88.1
160-18554-13	SU02-EXB-052-SS-P-00	81
160-18554-14	SU02-EXB-053-SS-P-00	94.8
160-18554-14 DU	SU02-EXB-053-SS-P-00	82.5
160-18554-15	SU02-EXB-054-SS-P-00	83.3
160-18554-16	SU02-EXS-055-SS-P-00	88
160-18554-17	SU02-EXB-056-SS-P-00	86.6
160-18554-18	SU02-EXB-057-SS-P-00	90.7
160-18554-19	SU02-EXW-047-SS-DUP-P-00	103
160-18554-20	SU02-EXB-049-SS-DUP-P-00	89.9
LCS 160-266564/2-A	Lab Control Sample	92.5
LCS 160-266565/2-A	Lab Control Sample	97
MB 160-266564/1-A	Method Blank	101
MB 160-266565/1-A	Method Blank	96.5
160-18567-1	SU03-S-058-SS-P-00	160-18567-1
160-18567-2	SU03-S-059-SS-P-00	160-18567-2
160-18567-3	SU03-S-060-SS-P-00	160-18567-3
160-18567-4	SU03-S-061-SS-P-00	160-18567-4
160-18567-5	SU03-S-062-SS-P-00	160-18567-5
160-18567-6	SU03-S-063-SS-P-00	160-18567-6
160-18567-7	SU03-S-064-SS-P-00	160-18567-7
160-18567-8	SU03-S-065-SS-P-00	160-18567-8
160-18567-9	SU03-S-066-SS-P-00	160-18567-9
160-18567-10	SU03-S-067-SS-P-00	160-18567-10
160-18567-11	SU03-S-068-SS-P-00	160-18567-11
160-18567-12	SU03-S-069-SS-P-00	160-18567-12
160-18567-13	SU03-S-070-SS-P-00	160-18567-13
160-18567-14	SU03-S-071-SS-P-00	160-18567-14

Lab ID	Client ID	Th-229 % recovery
160-18567-14 DU	SU03-S-071-SS-P-00	160-18567-14 DU
160-18567-15	SU03-S-072-SS-P-00	160-18567-15
160-18567-16	SU03-S-073-SS-P-00	160-18567-16
160-18567-17	SU03-S-074-SS-P-00	160-18567-17
160-18567-18	SU03-S-075-SS-P-00	160-18567-18
160-18567-19	SU03-S-074-SS-DUP-00	160-18567-19
160-18567-20	SU03-S-060-SS-DUP-00	160-18567-20
LCS 160-266565/2-A	Lab Control Sample	LCS 160-266565/2-A
LCS 160-266566/2-A	Lab Control Sample	LCS 160-266566/2-A
MB 160-266565/1-A	Method Blank	MB 160-266565/1-A
MB 160-266566/1-A	Method Blank	MB 160-266566/1-A
160-22327-1	SU01-EXB-026-SS-P-01	160-22327-1
160-22327-1 DU	SU01-EXB-026-SS-P-01	160-22327-1 DU
160-22327-2	SU01-EXB-023-SS-P-01	160-22327-2
160-22327-3	SU01-EXB-076-SS-P-01	160-22327-3
160-22327-4	SU02-EXB-051-SS-P-01	160-22327-4
160-22327-5	SU01-EXB-083-SS-P-00	160-22327-5
160-22327-6	SU01-EXB-084-SS-P-00	160-22327-6
160-22327-7	SU01-EXB-085-SS-P-00	160-22327-7
160-22327-8	SU01-EXB-086-SS-P-00	160-22327-8
160-22327-9	SU03-S-087-SS-P-00	160-22327-9
160-22327-10	SU03-S-088-SS-P-00	160-22327-10
160-22327-11	SU03-S-089-SS-P-00	160-22327-11
LCS 160-309374/2-A	Lab Control Sample	LCS 160-309374/2-A
MB 160-309374/1-A	Method Blank	MB 160-309374/1-A

All calculated tracer percent recoveries were within the acceptance range.

A.6 Field Duplicate

The purpose of the FDUP is to monitor the precision of the entire sampling and analysis process, provided the sample is fully homogenized prior to preparation and analysis. The primary acceptance criteria is relative percent difference (RPD) with acceptance criteria of ≤ 50 percent. Samples that fail to meet primary acceptance criteria, the DER ratio will be calculated with an acceptance criterion of ≤1.96. the following table presents the %RPD and DER values.

SDG	#sys_sample_code	Method	chemical_name	DUP #sys_sample_code	%RPD	DER
160-17797	WR111-REF-001-SS-P-00	A01R	Thorium-230	WR111-REF-001-SS-DUP-00	23.56	1.24
160-17797	WR111-REF-001-SS-P-00	A01R	Thorium-232	WR111-REF-001-SS-DUP-00	2.80	0.14
160-17797	WR111-REF-001-SS-P-00	E901.1	Radium-226	WR111-REF-001-SS-DUP-00	26.09	0.84
160-18553	SU01-EXB-039-SS-P-00	A01R	Thorium-230	SU01-EXB-039-SS-DUP-00	40.16	1.67
160-18553	SU01-EXB-039-SS-P-00	A01R	Thorium-232	SU01-EXB-039-SS-DUP-00	5.13	0.25
160-18553	SU01-EXB-039-SS-P-00	E901.1	Radium-226	SU01-EXB-039-SS-DUP-00	20.09	0.70
160-18553	SU01-EXB-034-SS-P-00	A01R	Thorium-230	SU01-EXB-034-SS-DUP-00	63.44	3.01
160-18553	SU01-EXB-034-SS-P-00	A01R	Thorium-232	SU01-EXB-034-SS-DUP-00	19.75	0.92
160-18553	SU01-EXB-034-SS-P-00	E901.1	Radium-226	SU01-EXB-034-SS-DUP-00	8.22	0.28
160-18554	SU02-EXB-049-SS-P-00	A01R	Thorium-230	SU02-EXB-049-SS-DUP-P-00	101.00	4.55
160-18554	SU02-EXB-049-SS-P-00	A01R	Thorium-232	SU02-EXB-049-SS-DUP-P-00	25.27	1.07
160-18554	SU02-EXB-049-SS-P-00	E901.1	Radium-226	SU02-EXB-049-SS-DUP-P-00	11.56	0.35
160-18554	SU02-EXW-047-SS-P-00	A01R	Thorium-230	SU02-EXW-047-SS-DUP-P-00	73.11	3.11
160-18554	SU02-EXW-047-SS-P-00	A01R	Thorium-232	SU02-EXW-047-SS-DUP-P-00	50.27	2.15
160-18554	SU02-EXW-047-SS-P-00	E901.1	Radium-226	SU02-EXW-047-SS-DUP-P-00	4.26	0.17
160-18567	SU03-S-060-SS-P-00	A01R	Thorium-230	SU03-S-060-SS-DUP-00	29.69	1.36
160-18567	SU03-S-060-SS-P-00	A01R	Thorium-232	SU03-S-060-SS-DUP-00	37.62	1.85
160-18567	SU03-S-060-SS-P-00	E901.1	Radium-226	SU03-S-060-SS-DUP-00	12.55	0.39

Duplicate pairs SU01-EXB-034-SS-P-00 and SU01-EXB-034-SS-DUP-00, SU02-EXB-049-SS-P-00 and SU02-EXB-049-SS-DUP-P-00, SU02-EXW-047-SS-P-00 and SU02-EXW-047-SS-DUP-P-00 failed to meet both primary and secondary criteria for Th-230. The laboratory noted throughout the narrative that sample homogeneity was difficult due to rocks in the matrix.

Duplicate pair SU02-EXW-047-SS-P-00 and SU02-EXW-047-SS-DUP-P-00 failed to meet both primary and secondary criteria for Th-232. The laboratory noted throughout the narrative that sample homogeneity was difficult due to rocks in the matrix.

Attachment B
Analytical Data (Electronic only)

THIS PAGE INTENTIONALLY LEFT BLANK

Attachment C
Raw Gamma Walkover Survey Data

THIS PAGE INTENTIONALLY LEFT BLANK

SU	Z-Score	CPM	Easting	Northing	MSL	PDOP	HDOP	CorrType	RcvrType	GPS_Date	GPS_Time	Update	FeatName	Datafile
SU 1	5.94	55,138	396206.34	4566624.91	1290.759	1.40	0.80	Uncorrected	Pro 6H	8/5/2016 0:00	10:55:01am	New	Sensor	08052016-Hot Spot Removal from Class 1.SSF
SU 1	5.29	53,114	396206.46	4566624.81	1290.764	1.40	0.80	Uncorrected	Pro 6H	8/5/2016 0:00	10:55:02am	New	Sensor	08052016-Hot Spot Removal from Class 1.SSF
SU 1	4.22	49,788	396206.5	4566624.47	1290.768	1.40	0.80	Uncorrected	Pro 6H	8/5/2016 0:00	10:55:03am	New	Sensor	08052016-Hot Spot Removal from Class 1.SSF
SU 1	3.84	48,591	396206.26	4566624.76	1290.767	1.40	0.80	Uncorrected	Pro 6H	8/5/2016 0:00	10:55:00am	New	Sensor	08052016-Hot Spot Removal from Class 1.SSF
SU 1	3.59	47,835	396205.68	4566624.67	1290.717	1.40	0.80	Uncorrected	Pro 6H	8/5/2016 0:00	10:54:34am	New	Sensor	08052016-Hot Spot Removal from Class 1.SSF
SU 1	3.39	47,208	396205.44	4566624.71	1290.721	1.40	0.80	Uncorrected	Pro 6H	8/5/2016 0:00	10:54:35am	New	Sensor	08052016-Hot Spot Removal from Class 1.SSF
SU 1	3.04	46,130	396205.61	4566637.23	1290.12	1.40	0.80	Uncorrected	Pro 6H	8/5/2016 0:00	10:58:58am	New	Sensor	08052016-Hot Spot Removal from Class 1.SSF
SU 1	3.02	46,053	396206.72	4566635.17	1290.163	1.40	0.80	Uncorrected	Pro 6H	8/5/2016 0:00	10:58:50am	New	Sensor	08052016-Hot Spot Removal from Class 1.SSF
SU 1	2.97	45,897	396206.52	4566624.46	1290.76	1.40	0.80	Uncorrected	Pro 6H	8/5/2016 0:00	10:55:04am	New	Sensor	08052016-Hot Spot Removal from Class 1.SSF
SU 1	2.93	45,777	396206.85	4566634.78	1290.195	1.40	0.80	Uncorrected	Pro 6H	8/5/2016 0:00	10:58:48am	New	Sensor	08052016-Hot Spot Removal from Class 1.SSF
SU 1	2.9	45,669	396206.34	4566635.97	1289.975	1.40	0.80	Uncorrected	Pro 6H	8/5/2016 0:00	10:58:53am	New	Sensor	08052016-Hot Spot Removal from Class 1.SSF
SU 1	2.89	45,647	396205.85	4566635.97	1290.085	1.40	0.80	Uncorrected	Pro 6H	8/5/2016 0:00	10:58:54am	New	Sensor	08052016-Hot Spot Removal from Class 1.SSF
SU 1	2.75	45,228	396207.02	4566634.64	1290.169	1.40	0.80	Uncorrected	Pro 6H	8/5/2016 0:00	10:58:47am	New	Sensor	08052016-Hot Spot Removal from Class 1.SSF
SU 1	2.75	45,213	396205.24	4566636.37	1290.167	1.40	0.80	Uncorrected	Pro 6H	8/5/2016 0:00	10:58:56am	New	Sensor	08052016-Hot Spot Removal from Class 1.SSF
SU 1	2.71	45,106	396206.94	4566634.59	1290.046	1.40	0.80	Uncorrected	Pro 6H	8/5/2016 0:00	10:58:06am	New	Sensor	08052016-Hot Spot Removal from Class 1.SSF
SU 1	2.58	44,701	396205.6	4566635.96	1290.097	1.40	0.80	Uncorrected	Pro 6H	8/5/2016 0:00	10:57:29am	New	Sensor	08052016-Hot Spot Removal from Class 1.SSF
SU 1	2.53	44,531	396205.45	4566636.11	1290.185	1.40	0.80	Uncorrected	Pro 6H	8/5/2016 0:00	10:58:55am	New	Sensor	08052016-Hot Spot Removal from Class 1.SSF
SU 1	2.46	44,306	396206.62	4566632.46	1290.683	1.40	0.80	Uncorrected	Pro 6H	8/5/2016 0:00	10:59:42am	New	Sensor	08052016-Hot Spot Removal from Class 1.SSF
SU 1	2.41	44,145	396205.84	4566635.86	1289.994	1.40	0.80	Uncorrected	Pro 6H	8/5/2016 0:00	10:57:30am	New	Sensor	08052016-Hot Spot Removal from Class 1.SSF
SU 1	2.4	44,131	396207.09	4566634.28	1290.208	1.40	0.80	Uncorrected	Pro 6H	8/5/2016 0:00	10:59:30am	New	Sensor	08052016-Hot Spot Removal from Class 1.SSF
SU 1	2.35	43,978	396207.27	4566634.34	1290.194	1.40	0.80	Uncorrected	Pro 6H	8/5/2016 0:00	10:58:45am	New	Sensor	08052016-Hot Spot Removal from Class 1.SSF
SU 1	2.34	43,934	396206.56	4566624.42	1290.778	1.40	0.80	Uncorrected	Pro 6H	8/5/2016 0:00	10:55:05am	New	Sensor	08052016-Hot Spot Removal from Class 1.SSF
SU 1	2.34	43,934	396206.62	4566634.93	1290.197	1.40	0.80	Uncorrected	Pro 6H	8/5/2016 0:00	10:58:49am	New	Sensor	08052016-Hot Spot Removal from Class 1.SSF
SU 1	2.26	43,705	396206.32	4566636.14	1289.975	1.40	0.80	Uncorrected	Pro 6H	8/5/2016 0:00	10:57:48am	New	Sensor	08052016-Hot Spot Removal from Class 1.SSF
SU 1	2.24	43,620	396196.84	4566644.24	1291.141	1.40	0.80	Uncorrected	Pro 6H	8/5/2016 0:00	10:52:49am	New	Sensor	08052016-Hot Spot Removal from Class 1.SSF
SU 1	2.22	43,565	396205.47	4566636.51	1290.037	1.40	0.80	Uncorrected	Pro 6H	8/5/2016 0:00	10:57:28am	New	Sensor	08052016-Hot Spot Removal from Class 1.SSF
SU 1	2.22	43,554	396207.38	4566634.2	1290.194	1.40	0.80	Uncorrected	Pro 6H	8/5/2016 0:00	10:58:44am	New	Sensor	08052016-Hot Spot Removal from Class 1.SSF
SU 1	2.2	43,512	396205.85	4566637.57	1290.159	1.40	0.80	Uncorrected	Pro 6H	8/5/2016 0:00	10:58:59am	New	Sensor	08052016-Hot Spot Removal from Class 1.SSF
SU 1	2.18	43,445	396205.34	4566622.83	1290.681	1.40	0.80	Uncorrected	Pro 6H	8/5/2016 0:00	10:54:14am	New	Sensor	08052016-Hot Spot Removal from Class 1.SSF
SU 1	2.17	43,418	396207.41	4566620.25	1290.734	1.40	0.80	Uncorrected	Pro 6H	8/5/2016 0:00	10:50:11am	New	Sensor	08052016-Hot Spot Removal from Class 1.SSF
SU 1	2.17	43,405	396205.75	4566636.48	1290.042	1.40	0.80	Uncorrected	Pro 6H	8/5/2016 0:00	10:57:45am	New	Sensor	08052016-Hot Spot Removal from Class 1.SSF
SU 1	2.17	43,403	396205.37	4566636.81	1290.121	1.40	0.80	Uncorrected	Pro 6H	8/5/2016 0:00	10:58:57am	New	Sensor	08052016-Hot Spot Removal from Class 1.SSF
SU 1	2.15	43,346	396207.09	4566634.15	1289.941	1.40	0.80	Uncorrected	Pro 6H	8/5/2016 0:00	10:58:07am	New	Sensor	08052016-Hot Spot Removal from Class 1.SSF
SU 1	2.1	43,206	396206.52	4566624.62	1290.764	1.40	0.80	Uncorrected	Pro 6H	8/5/2016 0:00	10:54:55am	New	Sensor	08052016-Hot Spot Removal from Class 1.SSF
SU 1	2.08	43,126	396196.27	4566645.28	1291.167	1.40	0.80	Uncorrected	Pro 6H	8/5/2016 0:00	10:52:34am	New	Sensor	08052016-Hot Spot Removal from Class 1.SSF
SU 1	2.05	43,054	396205.65	4566621.96	1290.988	1.40	0.80	Uncorrected	Pro 6H	8/5/2016 0:00	10:49:08am	New	Sensor	08052016-Hot Spot Removal from Class 1.SSF
SU 1	2.03	42,986	396207.51	4566631.88	1290.55	1.40	0.80	Uncorrected	Pro 6H	8/5/2016 0:00	10:59:38am	New	Sensor	08052016-Hot Spot Removal from Class 1.SSF
SU 1	1.95	42,723	396206.59	4566624.54	1290.747	1.40	0.80	Uncorrected	Pro 6H	8/5/2016 0:00	10:54:56am	New	Sensor	08052016-Hot Spot Removal from Class 1.SSF
SU 1	1.94	42,689	396207	4566625.08	1290.747	1.40	0.80	Uncorrected	Pro 6H	8/5/2016 0:00	11:00:17am	New	Sensor	08052016-Hot Spot Removal from Class 1.SSF
SU 1	1.9	42,585	396206.61	4566624.1	1290.813	1.40	0.80	Uncorrected	Pro 6H	8/5/2016 0:00	10:54:58am	New	Sensor	08052016-Hot Spot Removal from Class 1.SSF
SU 1	1.89	42,535	396206.08	4566622.9	1290.757	1.40	0.80	Uncorrected	Pro 6H	8/5/2016 0:00	10:56:11am	New	Sensor	08052016-Hot Spot Removal from Class 1.SSF
SU 1	1.87	42,477	396206.92	4566624.84	1290.724	1.40	0.80	Uncorrected	Pro 6H	8/5/2016 0:00	11:00:16am	New	Sensor	08052016-Hot Spot Removal from Class 1.SSF
SU 1	1.84	42,378	396205.33	4566622.18	1290.982	1.40	0.80	Uncorrected	Pro 6H	8/5/2016 0:00	10:49:08am	New	Sensor	08052016-Hot Spot Removal from Class 1.SSF
SU 1	1.83	42,356	396206.32	4566636.29	1289.974	1.40	0.80	Uncorrected	Pro 6H	8/5/2016 0:00	10:57:31am	New	Sensor	08052016-Hot Spot Removal from Class 1.SSF
SU 1	1.79	42,243	396206.28	4566623.13	1290.831	1.40	0.80	Uncorrected	Pro 6H	8/5/2016 0:00	10:56:03am	New	Sensor	08052016-Hot Spot Removal from Class 1.SSF
SU 1	1.79	42,216	396207.42	4566632.13	1290.61	1.40	0.80	Uncorrected	Pro 6H	8/5/2016 0:00	10:59:39am	New	Sensor	08052016-Hot Spot Removal from Class 1.SSF
SU 1	1.77	42,167	396204.15	4566617.81	1290.928	1.40	0.80	Uncorrected	Pro 6H	8/5/2016 0:00	10:49:23am	New	Sensor	08052016-Hot Spot Removal from Class 1.SSF
SU 1	1.76	42,136	396206.19	4566623.25	1290.792	1.40	0.80	Uncorrected	Pro 6H	8/5/2016 0:00	10:56:07am	New	Sensor	08052016-Hot Spot Removal from Class 1.SSF
SU 1	1.75	42,099	396206.13	4566623	1290.771	1.40	0.80	Uncorrected	Pro 6H	8/5/2016 0:00	10:56:10am	New	Sensor	08052016-Hot Spot Removal from Class 1.SSF
SU 1	1.75	42,093	396205.17	4566623.06	1290.656	1.40	0.80	Uncorrected	Pro 6H	8/5/2016 0:00	10:54:01am	New	Sensor	08052016-Hot Spot Removal from Class 1.SSF
SU 1	1.72	42,020	396205.63	4566637.3	1289.968	1.40	0.80	Uncorrected	Pro 6H	8/5/2016 0:00	10:57:27am	New	Sensor	08052016-Hot Spot Removal from Class 1.SSF
SU 1	1.7	41,951	396205.89	4566623.19	1290.617	1.40	0.80	Uncorrected	Pro 6H	8/5/2016 0:00	10:56:15am	New	Sensor	08052016-Hot Spot Removal from Class 1.SSF

SU	Z-Score	CPM	Easting	Northing	MSL	PDOP	HDOP	CorrType	RcvrType	GPS_Date	GPS_Time	Update	FeatName	Datafile
SU 1	1.67	41,843	396206.14	4566621.56	1290.948	1.40	0.80	Uncorrected	Pro 6H	8/5/2016 0:00	10:49:10am	New	Sensor	08052016-Hot Spot Removal from Class 1.SSF
SU 1	1.66	41,842	396206.66	4566634.2	1290.273	1.40	0.80	Uncorrected	Pro 6H	8/5/2016 0:00	10:59:31am	New	Sensor	08052016-Hot Spot Removal from Class 1.SSF
SU 1	1.66	41,820	396205.19	4566624.72	1290.714	1.40	0.80	Uncorrected	Pro 6H	8/5/2016 0:00	10:54:33am	New	Sensor	08052016-Hot Spot Removal from Class 1.SSF
SU 1	1.63	41,742	396205.98	4566635.79	1290.046	1.40	0.80	Uncorrected	Pro 6H	8/5/2016 0:00	10:57:47am	New	Sensor	08052016-Hot Spot Removal from Class 1.SSF
SU 1	1.62	41,688	396205.83	4566637.92	1290.219	1.40	0.80	Uncorrected	Pro 6H	8/5/2016 0:00	10:59:00am	New	Sensor	08052016-Hot Spot Removal from Class 1.SSF
SU 1	1.62	41,687	396203.65	4566620.52	1290.738	1.40	0.80	Uncorrected	Pro 6H	8/5/2016 0:00	10:50:23am	New	Sensor	08052016-Hot Spot Removal from Class 1.SSF
SU 1	1.6	41,652	396206.3	4566623.13	1290.83	1.40	0.80	Uncorrected	Pro 6H	8/5/2016 0:00	10:56:02am	New	Sensor	08052016-Hot Spot Removal from Class 1.SSF
SU 1	1.58	41,572	396207.27	4566625.35	1290.747	1.40	0.80	Uncorrected	Pro 6H	8/5/2016 0:00	11:00:18am	New	Sensor	08052016-Hot Spot Removal from Class 1.SSF
SU 1	1.57	41,546	396205.74	4566621.17	1290.875	1.40	0.80	Uncorrected	Pro 6H	8/5/2016 0:00	10:48:56am	New	Sensor	08052016-Hot Spot Removal from Class 1.SSF
SU 1	1.57	41,532	396205.23	4566624.85	1290.735	1.40	0.80	Uncorrected	Pro 6H	8/5/2016 0:00	10:54:36am	New	Sensor	08052016-Hot Spot Removal from Class 1.SSF
SU 1	1.56	41,518	396197.24	4566644.35	1291.124	1.40	0.80	Uncorrected	Pro 6H	8/5/2016 0:00	10:52:31am	New	Sensor	08052016-Hot Spot Removal from Class 1.SSF
SU 1	1.56	41,512	396206.94	4566624.49	1290.505	1.40	0.80	Uncorrected	Pro 6H	8/5/2016 0:00	11:00:09am	New	Sensor	08052016-Hot Spot Removal from Class 1.SSF
SU 1	1.52	41,383	396206.14	4566623.08	1290.693	1.40	0.80	Uncorrected	Pro 6H	8/5/2016 0:00	10:56:12am	New	Sensor	08052016-Hot Spot Removal from Class 1.SSF
SU 1	1.51	41,369	396206.92	4566624.64	1290.507	1.40	0.80	Uncorrected	Pro 6H	8/5/2016 0:00	11:00:08am	New	Sensor	08052016-Hot Spot Removal from Class 1.SSF
SU 1	1.5	41,343	396206.62	4566624.38	1290.792	1.40	0.80	Uncorrected	Pro 6H	8/5/2016 0:00	10:55:06am	New	Sensor	08052016-Hot Spot Removal from Class 1.SSF
SU 1	1.49	41,295	396206.47	4566624.35	1290.781	1.40	0.80	Uncorrected	Pro 6H	8/5/2016 0:00	10:55:07am	New	Sensor	08052016-Hot Spot Removal from Class 1.SSF
SU 1	1.45	41,175	396197.33	4566644.53	1291.157	1.40	0.80	Uncorrected	Pro 6H	8/5/2016 0:00	10:52:50am	New	Sensor	08052016-Hot Spot Removal from Class 1.SSF
SU 1	1.43	41,105	396203.02	4566623.78	1290.768	1.40	0.80	Uncorrected	Pro 6H	8/5/2016 0:00	10:56:26am	New	Sensor	08052016-Hot Spot Removal from Class 1.SSF
SU 1	1.43	41,102	396204.25	4566621.89	1291.028	1.40	0.80	Uncorrected	Pro 6H	8/5/2016 0:00	10:49:05am	New	Sensor	08052016-Hot Spot Removal from Class 1.SSF
SU 1	1.42	41,094	396206.97	4566632.49	1290.679	1.40	0.80	Uncorrected	Pro 6H	8/5/2016 0:00	10:59:40am	New	Sensor	08052016-Hot Spot Removal from Class 1.SSF
SU 1	1.42	41,075	396206.56	4566633.74	1290.455	1.40	0.80	Uncorrected	Pro 6H	8/5/2016 0:00	10:59:33am	New	Sensor	08052016-Hot Spot Removal from Class 1.SSF
SU 1	1.38	40,949	396196.94	4566644.7	1291.141	1.40	0.80	Uncorrected	Pro 6H	8/5/2016 0:00	10:52:32am	New	Sensor	08052016-Hot Spot Removal from Class 1.SSF
SU 1	1.38	40,944	396206.49	4566624.71	1290.742	1.40	0.80	Uncorrected	Pro 6H	8/5/2016 0:00	10:54:54am	New	Sensor	08052016-Hot Spot Removal from Class 1.SSF
SU 1	1.37	40,919	396206.46	4566623.25	1290.732	1.40	0.80	Uncorrected	Pro 6H	8/5/2016 0:00	10:54:19am	New	Sensor	08052016-Hot Spot Removal from Class 1.SSF
SU 1	1.36	40,881	396205.91	4566637.94	1290.017	1.40	0.80	Uncorrected	Pro 6H	8/5/2016 0:00	10:57:26am	New	Sensor	08052016-Hot Spot Removal from Class 1.SSF
SU 1	1.35	40,851	396205.73	4566636.16	1290.08	1.40	0.80	Uncorrected	Pro 6H	8/5/2016 0:00	10:57:46am	New	Sensor	08052016-Hot Spot Removal from Class 1.SSF
SU 1	1.33	40,785	396206.92	4566631.88	1290.613	1.40	0.80	Uncorrected	Pro 6H	8/5/2016 0:00	10:59:37am	New	Sensor	08052016-Hot Spot Removal from Class 1.SSF
SU 1	1.32	40,776	396205.7	4566621.03	1290.771	1.40	0.80	Uncorrected	Pro 6H	8/5/2016 0:00	10:49:38am	New	Sensor	08052016-Hot Spot Removal from Class 1.SSF
SU 1	1.32	40,757	396205.34	4566623.08	1290.601	1.40	0.80	Uncorrected	Pro 6H	8/5/2016 0:00	10:56:16am	New	Sensor	08052016-Hot Spot Removal from Class 1.SSF
SU 1	1.32	40,755	396205.42	4566623.92	1290.694	1.40	0.80	Uncorrected	Pro 6H	8/5/2016 0:00	10:54:21am	New	Sensor	08052016-Hot Spot Removal from Class 1.SSF
SU 1	1.31	40,749	396204.66	4566617.92	1290.91	1.40	0.80	Uncorrected	Pro 6H	8/5/2016 0:00	10:49:22am	New	Sensor	08052016-Hot Spot Removal from Class 1.SSF
SU 1	1.31	40,740	396206.52	4566624.3	1290.786	1.40	0.80	Uncorrected	Pro 6H	8/5/2016 0:00	10:54:57am	New	Sensor	08052016-Hot Spot Removal from Class 1.SSF
SU 1	1.3	40,696	396203.88	4566623.52	1290.677	1.40	0.80	Uncorrected	Pro 6H	8/5/2016 0:00	10:56:19am	New	Sensor	08052016-Hot Spot Removal from Class 1.SSF
SU 1	1.28	40,648	396207.13	4566624.48	1290.499	1.40	0.80	Uncorrected	Pro 6H	8/5/2016 0:00	11:00:10am	New	Sensor	08052016-Hot Spot Removal from Class 1.SSF
SU 1	1.28	40,636	396202.91	4566623.8	1290.824	1.40	0.80	Uncorrected	Pro 6H	8/5/2016 0:00	10:56:27am	New	Sensor	08052016-Hot Spot Removal from Class 1.SSF
SU 1	1.27	40,627	396196.42	4566644.96	1291.173	1.40	0.80	Uncorrected	Pro 6H	8/5/2016 0:00	10:52:33am	New	Sensor	08052016-Hot Spot Removal from Class 1.SSF
SU 1	1.27	40,604	396206.11	4566623.25	1290.638	1.40	0.80	Uncorrected	Pro 6H	8/5/2016 0:00	10:56:14am	New	Sensor	08052016-Hot Spot Removal from Class 1.SSF
SU 1	1.26	40,583	396204.87	4566623.04	1290.68	1.40	0.80	Uncorrected	Pro 6H	8/5/2016 0:00	10:54:13am	New	Sensor	08052016-Hot Spot Removal from Class 1.SSF
SU 1	1.25	40,543	396206.66	4566632.66	1290.693	1.40	0.80	Uncorrected	Pro 6H	8/5/2016 0:00	10:59:41am	New	Sensor	08052016-Hot Spot Removal from Class 1.SSF
SU 1	1.24	40,513	396207.66	4566625.41	1290.805	1.40	0.80	Uncorrected	Pro 6H	8/5/2016 0:00	11:00:19am	New	Sensor	08052016-Hot Spot Removal from Class 1.SSF
SU 1	1.24	40,511	396196.14	4566645.68	1291.145	1.40	0.80	Uncorrected	Pro 6H	8/5/2016 0:00	10:52:35am	New	Sensor	08052016-Hot Spot Removal from Class 1.SSF
SU 1	1.23	40,487	396206.24	4566623.17	1290.832	1.40	0.80	Uncorrected	Pro 6H	8/5/2016 0:00	11:00:43am	New	Sensor	08052016-Hot Spot Removal from Class 1.SSF
SU 1	1.23	40,481	396203.64	4566620.51	1290.744	1.40	0.80	Uncorrected	Pro 6H	8/5/2016 0:00	10:50:24am	New	Sensor	08052016-Hot Spot Removal from Class 1.SSF
SU 1	1.2	40,395	396204.71	4566622.08	1290.986	1.40	0.80	Uncorrected	Pro 6H	8/5/2016 0:00	10:49:06am	New	Sensor	08052016-Hot Spot Removal from Class 1.SSF
SU 1	1.18	40,341	396206.51	4566621.24	1290.942	1.40	0.80	Uncorrected	Pro 6H	8/5/2016 0:00	10:49:10am	New	Sensor	08052016-Hot Spot Removal from Class 1.SSF
SU 1	1.15	40,243	396204.06	4566623.9	1290.995	1.40	0.80	Uncorrected	Pro 6H	8/5/2016 0:00	11:00:29am	New	Sensor	08052016-Hot Spot Removal from Class 1.SSF
SU 1	1.15	40,234	396207.07	4566620.85	1290.742	1.40	0.80	Uncorrected	Pro 6H	8/5/2016 0:00	10:50:10am	New	Sensor	08052016-Hot Spot Removal from Class 1.SSF
SU 1	1.14	40,207	396204.96	4566624.78	1290.682	1.40	0.80	Uncorrected	Pro 6H	8/5/2016 0:00	10:53:56am	New	Sensor	08052016-Hot Spot Removal from Class 1.SSF
SU 1	1.13	40,166	396206.42	4566624.37	1290.803	1.40	0.80	Uncorrected	Pro 6H	8/5/2016 0:00	10:54:59am	New	Sensor	08052016-Hot Spot Removal from Class 1.SSF
SU 1	1.12	40,152	396207.13	4566619.65	1290.897	1.40	0.80	Uncorrected	Pro 6H	8/5/2016 0:00	10:49:15am	New	Sensor	08052016-Hot Spot Removal from Class 1.SSF
SU 1	1.12	40,150	396201.61	4566623.2	1290.949	1.40	0.80	Uncorrected	Pro 6H	8/5/2016 0:00	10:54:07am	New	Sensor	08052016-Hot Spot Removal from Class 1.SSF
SU 1	1.11	40,116	396205.41	4566621.33	1290.897	1.40	0.80	Uncorrected	Pro 6H	8/5/2016 0:00	10:48:56am	New	Sensor	08052016-Hot Spot Removal from Class 1.SSF

SU	Z-Score	CPM	Easting	Northing	MSL	PDOP	HDOP	CorrType	RcvrType	GPS_Date	GPS_Time	Update	FeatName	Datafile
SU 1	1.11	40,108	396207	4566624.01	1290.603	1.40	0.80	Uncorrected	Pro 6H	8/5/2016 0:00	11:00:12am	New	Sensor	08052016-Hot Spot Removal from Class 1.SSF
SU 1	1.09	40,063	396203.73	4566624.86	1290.822	1.40	0.80	Uncorrected	Pro 6H	8/5/2016 0:00	10:53:52am	New	Sensor	08052016-Hot Spot Removal from Class 1.SSF
SU 1	1.08	40,031	396202.15	4566623.59	1290.897	1.40	0.80	Uncorrected	Pro 6H	8/5/2016 0:00	10:54:09am	New	Sensor	08052016-Hot Spot Removal from Class 1.SSF
SU 1	1.07	39,994	396206.16	4566623.24	1290.787	1.40	0.80	Uncorrected	Pro 6H	8/5/2016 0:00	10:56:08am	New	Sensor	08052016-Hot Spot Removal from Class 1.SSF
SU 1	1.07	39,978	396204.71	4566624.12	1290.747	1.40	0.80	Uncorrected	Pro 6H	8/5/2016 0:00	10:54:22am	New	Sensor	08052016-Hot Spot Removal from Class 1.SSF
SU 1	1.06	39,961	396205.43	4566622.95	1290.624	1.40	0.80	Uncorrected	Pro 6H	8/5/2016 0:00	10:54:15am	New	Sensor	08052016-Hot Spot Removal from Class 1.SSF
SU 1	1.06	39,947	396204.39	4566623.06	1290.722	1.40	0.80	Uncorrected	Pro 6H	8/5/2016 0:00	10:54:02am	New	Sensor	08052016-Hot Spot Removal from Class 1.SSF
SU 1	1.04	39,910	396203.61	4566620.48	1290.743	1.40	0.80	Uncorrected	Pro 6H	8/5/2016 0:00	10:50:25am	New	Sensor	08052016-Hot Spot Removal from Class 1.SSF
SU 1	1.04	39,909	396206.07	4566643.37	1290.594	1.40	0.80	Uncorrected	Pro 6H	8/5/2016 0:00	10:57:17am	New	Sensor	08052016-Hot Spot Removal from Class 1.SSF
SU 1	1.04	39,883	396203.61	4566623	1290.846	1.40	0.80	Uncorrected	Pro 6H	8/5/2016 0:00	10:54:03am	New	Sensor	08052016-Hot Spot Removal from Class 1.SSF
SU 1	1.03	39,878	396206.15	4566623.15	1290.773	1.40	0.80	Uncorrected	Pro 6H	8/5/2016 0:00	10:56:09am	New	Sensor	08052016-Hot Spot Removal from Class 1.SSF
SU 1	1.03	39,860	396206.45	4566634.02	1290.311	1.40	0.80	Uncorrected	Pro 6H	8/5/2016 0:00	10:59:32am	New	Sensor	08052016-Hot Spot Removal from Class 1.SSF
SU 1	1.03	39,856	396206.88	4566621.36	1290.775	1.40	0.80	Uncorrected	Pro 6H	8/5/2016 0:00	10:50:09am	New	Sensor	08052016-Hot Spot Removal from Class 1.SSF
SU 1	1.02	39,849	396197.26	4566647.78	1291.06	1.40	0.80	Uncorrected	Pro 6H	8/5/2016 0:00	10:52:41am	New	Sensor	08052016-Hot Spot Removal from Class 1.SSF
SU 1	1.02	39,849	396202.49	4566624.09	1290.973	1.40	0.80	Uncorrected	Pro 6H	8/5/2016 0:00	10:54:25am	New	Sensor	08052016-Hot Spot Removal from Class 1.SSF
SU 1	1.01	39,807	396203.64	4566624.88	1291.091	1.40	0.80	Uncorrected	Pro 6H	8/5/2016 0:00	11:00:27am	New	Sensor	08052016-Hot Spot Removal from Class 1.SSF
SU 1	1.01	39,791	396205	4566624.81	1290.959	1.40	0.80	Uncorrected	Pro 6H	8/5/2016 0:00	11:00:25am	New	Sensor	08052016-Hot Spot Removal from Class 1.SSF
SU 1	1	39,780	396205.43	4566622.82	1290.631	1.40	0.80	Uncorrected	Pro 6H	8/5/2016 0:00	10:54:16am	New	Sensor	08052016-Hot Spot Removal from Class 1.SSF
SU 1	1	39,771	396203.52	4566624.42	1291.07	1.40	0.80	Uncorrected	Pro 6H	8/5/2016 0:00	11:00:28am	New	Sensor	08052016-Hot Spot Removal from Class 1.SSF
SU 1	0.99	39,753	396207.28	4566624.58	1290.812	1.40	0.80	Uncorrected	Pro 6H	8/5/2016 0:00	11:00:22am	New	Sensor	08052016-Hot Spot Removal from Class 1.SSF
SU 1	0.99	39,751	396205.43	4566624.48	1290.658	1.40	0.80	Uncorrected	Pro 6H	8/5/2016 0:00	10:53:57am	New	Sensor	08052016-Hot Spot Removal from Class 1.SSF
SU 1	0.98	39,722	396206.47	4566632.54	1290.656	1.40	0.80	Uncorrected	Pro 6H	8/5/2016 0:00	10:59:35am	New	Sensor	08052016-Hot Spot Removal from Class 1.SSF
SU 1	0.98	39,719	396204.69	4566624.68	1290.752	1.40	0.80	Uncorrected	Pro 6H	8/5/2016 0:00	10:54:32am	New	Sensor	08052016-Hot Spot Removal from Class 1.SSF
SU 1	0.96	39,660	396206.23	4566623.72	1290.688	1.40	0.80	Uncorrected	Pro 6H	8/5/2016 0:00	10:54:20am	New	Sensor	08052016-Hot Spot Removal from Class 1.SSF
SU 1	0.95	39,624	396207.31	4566619.74	1290.736	1.40	0.80	Uncorrected	Pro 6H	8/5/2016 0:00	10:50:12am	New	Sensor	08052016-Hot Spot Removal from Class 1.SSF
SU 1	0.95	39,607	396205.88	4566624.07	1290.699	1.40	0.80	Uncorrected	Pro 6H	8/5/2016 0:00	10:53:58am	New	Sensor	08052016-Hot Spot Removal from Class 1.SSF
SU 1	0.94	39,585	396207.44	4566633.97	1289.877	1.40	0.80	Uncorrected	Pro 6H	8/5/2016 0:00	10:58:10am	New	Sensor	08052016-Hot Spot Removal from Class 1.SSF
SU 1	0.94	39,581	396202.22	4566624.82	1291.03	1.40	0.80	Uncorrected	Pro 6H	8/5/2016 0:00	10:54:28am	New	Sensor	08052016-Hot Spot Removal from Class 1.SSF
SU 1	0.94	39,573	396203.01	4566618.26	1291.011	1.40	0.80	Uncorrected	Pro 6H	8/5/2016 0:00	10:49:25am	New	Sensor	08052016-Hot Spot Removal from Class 1.SSF
SU 1	0.93	39,570	396199.63	4566620.22	1290.969	1.40	0.80	Uncorrected	Pro 6H	8/5/2016 0:00	10:49:54am	New	Sensor	08052016-Hot Spot Removal from Class 1.SSF
SU 1	0.93	39,564	396204.43	4566620.75	1290.947	1.40	0.80	Uncorrected	Pro 6H	8/5/2016 0:00	10:48:58am	New	Sensor	08052016-Hot Spot Removal from Class 1.SSF
SU 1	0.93	39,564	396207.36	4566620.42	1290.874	1.40	0.80	Uncorrected	Pro 6H	8/5/2016 0:00	10:49:13am	New	Sensor	08052016-Hot Spot Removal from Class 1.SSF
SU 1	0.92	39,536	396206.14	4566623.24	1290.653	1.40	0.80	Uncorrected	Pro 6H	8/5/2016 0:00	10:56:13am	New	Sensor	08052016-Hot Spot Removal from Class 1.SSF
SU 1	0.92	39,510	396196.52	4566647.79	1291.12	1.40	0.80	Uncorrected	Pro 6H	8/5/2016 0:00	10:52:39am	New	Sensor	08052016-Hot Spot Removal from Class 1.SSF
SU 1	0.91	39,499	396204.57	4566623.17	1290.625	1.40	0.80	Uncorrected	Pro 6H	8/5/2016 0:00	10:56:17am	New	Sensor	08052016-Hot Spot Removal from Class 1.SSF
SU 1	0.91	39,482	396204.06	4566621.36	1290.892	1.40	0.80	Uncorrected	Pro 6H	8/5/2016 0:00	10:50:03am	New	Sensor	08052016-Hot Spot Removal from Class 1.SSF
SU 1	0.9	39,477	396205	4566619.82	1290.832	1.40	0.80	Uncorrected	Pro 6H	8/5/2016 0:00	10:48:51am	New	Sensor	08052016-Hot Spot Removal from Class 1.SSF
SU 1	0.9	39,469	396204.29	4566619.76	1290.871	1.40	0.80	Uncorrected	Pro 6H	8/5/2016 0:00	10:48:50am	New	Sensor	08052016-Hot Spot Removal from Class 1.SSF
SU 1	0.89	39,447	396204.5	4566620.78	1290.859	1.40	0.80	Uncorrected	Pro 6H	8/5/2016 0:00	11:00:50am	New	Sensor	08052016-Hot Spot Removal from Class 1.SSF
SU 1	0.89	39,424	396206.76	4566622.13	1290.982	1.40	0.80	Uncorrected	Pro 6H	8/5/2016 0:00	11:00:34am	New	Sensor	08052016-Hot Spot Removal from Class 1.SSF
SU 1	0.89	39,421	396207.21	4566633.73	1290	1.40	0.80	Uncorrected	Pro 6H	8/5/2016 0:00	10:58:09am	New	Sensor	08052016-Hot Spot Removal from Class 1.SSF
SU 1	0.88	39,411	396207.29	4566620.12	1290.865	1.40	0.80	Uncorrected	Pro 6H	8/5/2016 0:00	10:49:14am	New	Sensor	08052016-Hot Spot Removal from Class 1.SSF
SU 1	0.88	39,407	396205.8	4566624.51	1290.886	1.40	0.80	Uncorrected	Pro 6H	8/5/2016 0:00	11:00:24am	New	Sensor	08052016-Hot Spot Removal from Class 1.SSF
SU 1	0.88	39,390	396204.88	4566621.64	1290.972	1.40	0.80	Uncorrected	Pro 6H	8/5/2016 0:00	10:49:33am	New	Sensor	08052016-Hot Spot Removal from Class 1.SSF
SU 1	0.87	39,378	396206.4	4566622.53	1290.912	1.40	0.80	Uncorrected	Pro 6H	8/5/2016 0:00	11:00:33am	New	Sensor	08052016-Hot Spot Removal from Class 1.SSF
SU 1	0.87	39,370	396204.87	4566623.66	1290.964	1.40	0.80	Uncorrected	Pro 6H	8/5/2016 0:00	11:00:30am	New	Sensor	08052016-Hot Spot Removal from Class 1.SSF
SU 1	0.87	39,369	396203.58	4566620.99	1290.897	1.40	0.80	Uncorrected	Pro 6H	8/5/2016 0:00	10:50:02am	New	Sensor	08052016-Hot Spot Removal from Class 1.SSF
SU 1	0.87	39,364	396196	4566645.23	1291.102	1.40	0.80	Uncorrected	Pro 6H	8/5/2016 0:00	10:52:46am	New	Sensor	08052016-Hot Spot Removal from Class 1.SSF
SU 1	0.87	39,364	396203.94	4566623.71	1290.637	1.40	0.80	Uncorrected	Pro 6H	8/5/2016 0:00	10:56:20am	New	Sensor	08052016-Hot Spot Removal from Class 1.SSF
SU 1	0.86	39,351	396203.5	4566624.69	1290.834	1.40	0.80	Uncorrected	Pro 6H	8/5/2016 0:00	10:54:30am	New	Sensor	08052016-Hot Spot Removal from Class 1.SSF
SU 1	0.86	39,343	396203.34	4566623.43	1290.736	1.40	0.80	Uncorrected	Pro 6H	8/5/2016 0:00	10:56:23am	New	Sensor	08052016-Hot Spot Removal from Class 1.SSF
SU 1	0.86	39,330	396206.27	4566623.14	1290.822	1.40	0.80	Uncorrected	Pro 6H	8/5/2016 0:00	10:56:04am	New	Sensor	08052016-Hot Spot Removal from Class 1.SSF

SU	Z-Score	CPM	Easting	Northing	MSL	PDOP	HDOP	CorrType	RcvrType	GPS_Date	GPS_Time	Update	FeatName	Datafile
SU 1	0.86	39,324	396205.97	4566621.04	1290.792	1.40	0.80	Uncorrected	Pro 6H	8/5/2016 0:00	10:49:38am	New	Sensor	08052016-Hot Spot Removal from Class 1.SSF
SU 1	0.84	39,288	396202.71	4566623.63	1290.83	1.40	0.80	Uncorrected	Pro 6H	8/5/2016 0:00	10:54:10am	New	Sensor	08052016-Hot Spot Removal from Class 1.SSF
SU 1	0.84	39,275	396207.1	4566620.96	1290.894	1.40	0.80	Uncorrected	Pro 6H	8/5/2016 0:00	10:49:12am	New	Sensor	08052016-Hot Spot Removal from Class 1.SSF
SU 1	0.84	39,270	396204.28	4566621.77	1290.867	1.40	0.80	Uncorrected	Pro 6H	8/5/2016 0:00	10:50:04am	New	Sensor	08052016-Hot Spot Removal from Class 1.SSF
SU 1	0.83	39,257	396196.41	4566645.6	1291.063	1.40	0.80	Uncorrected	Pro 6H	8/5/2016 0:00	10:52:45am	New	Sensor	08052016-Hot Spot Removal from Class 1.SSF
SU 1	0.83	39,251	396203.64	4566617.92	1290.973	1.40	0.80	Uncorrected	Pro 6H	8/5/2016 0:00	10:49:24am	New	Sensor	08052016-Hot Spot Removal from Class 1.SSF
SU 1	0.82	39,219	396204.91	4566620.84	1290.9	1.40	0.80	Uncorrected	Pro 6H	8/5/2016 0:00	10:48:58am	New	Sensor	08052016-Hot Spot Removal from Class 1.SSF
SU 1	0.82	39,213	396203.04	4566623.93	1290.8	1.40	0.80	Uncorrected	Pro 6H	8/5/2016 0:00	10:56:30am	New	Sensor	08052016-Hot Spot Removal from Class 1.SSF
SU 1	0.81	39,196	396207.01	4566623.72	1290.686	1.40	0.80	Uncorrected	Pro 6H	8/5/2016 0:00	11:00:14am	New	Sensor	08052016-Hot Spot Removal from Class 1.SSF
SU 1	0.81	39,187	396206.94	4566623.47	1290.665	1.40	0.80	Uncorrected	Pro 6H	8/5/2016 0:00	11:00:13am	New	Sensor	08052016-Hot Spot Removal from Class 1.SSF
SU 1	0.8	39,158	396207.3	4566622.82	1290.908	1.40	0.80	Uncorrected	Pro 6H	8/5/2016 0:00	11:00:41am	New	Sensor	08052016-Hot Spot Removal from Class 1.SSF
SU 1	0.8	39,152	396203.38	4566621.25	1290.981	1.40	0.80	Uncorrected	Pro 6H	8/5/2016 0:00	10:49:04am	New	Sensor	08052016-Hot Spot Removal from Class 1.SSF
SU 1	0.79	39,132	396203.46	4566623.4	1290.799	1.40	0.80	Uncorrected	Pro 6H	8/5/2016 0:00	10:54:11am	New	Sensor	08052016-Hot Spot Removal from Class 1.SSF
SU 1	0.79	39,128	396203.88	4566621.46	1291.027	1.40	0.80	Uncorrected	Pro 6H	8/5/2016 0:00	10:49:04am	New	Sensor	08052016-Hot Spot Removal from Class 1.SSF
SU 1	0.79	39,126	396207.16	4566633.81	1289.961	1.40	0.80	Uncorrected	Pro 6H	8/5/2016 0:00	10:58:08am	New	Sensor	08052016-Hot Spot Removal from Class 1.SSF
SU 1	0.78	39,085	396202.84	4566624.78	1290.902	1.40	0.80	Uncorrected	Pro 6H	8/5/2016 0:00	10:54:29am	New	Sensor	08052016-Hot Spot Removal from Class 1.SSF
SU 1	0.77	39,072	396204.87	4566622.3	1290.98	1.40	0.80	Uncorrected	Pro 6H	8/5/2016 0:00	11:00:47am	New	Sensor	08052016-Hot Spot Removal from Class 1.SSF
SU 1	0.77	39,052	396203.81	4566623.49	1290.68	1.40	0.80	Uncorrected	Pro 6H	8/5/2016 0:00	10:56:22am	New	Sensor	08052016-Hot Spot Removal from Class 1.SSF
SU 1	0.76	39,038	396203.33	4566624.25	1290.891	1.40	0.80	Uncorrected	Pro 6H	8/5/2016 0:00	10:54:24am	New	Sensor	08052016-Hot Spot Removal from Class 1.SSF
SU 1	0.76	39,023	396205.88	4566622.23	1290.821	1.40	0.80	Uncorrected	Pro 6H	8/5/2016 0:00	10:50:07am	New	Sensor	08052016-Hot Spot Removal from Class 1.SSF
SU 1	0.75	39,002	396197.17	4566647.22	1291.065	1.40	0.80	Uncorrected	Pro 6H	8/5/2016 0:00	10:52:42am	New	Sensor	08052016-Hot Spot Removal from Class 1.SSF
SU 1	0.75	38,996	396203.75	4566624.73	1290.825	1.40	0.80	Uncorrected	Pro 6H	8/5/2016 0:00	10:53:53am	New	Sensor	08052016-Hot Spot Removal from Class 1.SSF
SU 1	0.75	38,992	396207.05	4566624.47	1290.536	1.40	0.80	Uncorrected	Pro 6H	8/5/2016 0:00	11:00:11am	New	Sensor	08052016-Hot Spot Removal from Class 1.SSF
SU 1	0.73	38,946	396207.02	4566619.17	1290.744	1.40	0.80	Uncorrected	Pro 6H	8/5/2016 0:00	10:50:13am	New	Sensor	08052016-Hot Spot Removal from Class 1.SSF
SU 1	0.72	38,918	396203.16	4566620.58	1290.904	1.40	0.80	Uncorrected	Pro 6H	8/5/2016 0:00	10:50:01am	New	Sensor	08052016-Hot Spot Removal from Class 1.SSF
SU 1	0.7	38,853	396204.13	4566623.25	1290.736	1.40	0.80	Uncorrected	Pro 6H	8/5/2016 0:00	10:54:12am	New	Sensor	08052016-Hot Spot Removal from Class 1.SSF
SU 1	0.7	38,851	396204.15	4566623.58	1290.647	1.40	0.80	Uncorrected	Pro 6H	8/5/2016 0:00	10:56:21am	New	Sensor	08052016-Hot Spot Removal from Class 1.SSF
SU 1	0.69	38,824	396204.06	4566623.51	1290.683	1.40	0.80	Uncorrected	Pro 6H	8/5/2016 0:00	10:56:18am	New	Sensor	08052016-Hot Spot Removal from Class 1.SSF
SU 1	0.69	38,809	396202.85	4566623.82	1290.841	1.40	0.80	Uncorrected	Pro 6H	8/5/2016 0:00	10:56:28am	New	Sensor	08052016-Hot Spot Removal from Class 1.SSF
SU 1	0.68	38,785	396205.58	4566620.57	1290.768	1.40	0.80	Uncorrected	Pro 6H	8/5/2016 0:00	10:49:36am	New	Sensor	08052016-Hot Spot Removal from Class 1.SSF
SU 1	0.67	38,760	396200.22	4566619.86	1290.891	1.40	0.80	Uncorrected	Pro 6H	8/5/2016 0:00	10:49:52am	New	Sensor	08052016-Hot Spot Removal from Class 1.SSF
SU 1	0.67	38,749	396207.01	4566624.46	1290.697	1.40	0.80	Uncorrected	Pro 6H	8/5/2016 0:00	11:00:15am	New	Sensor	08052016-Hot Spot Removal from Class 1.SSF
SU 1	0.67	38,747	396206.11	4566642.95	1290.543	1.40	0.80	Uncorrected	Pro 6H	8/5/2016 0:00	10:57:18am	New	Sensor	08052016-Hot Spot Removal from Class 1.SSF
SU 1	0.67	38,742	396205.57	4566620.16	1290.76	1.40	0.80	Uncorrected	Pro 6H	8/5/2016 0:00	10:49:40am	New	Sensor	08052016-Hot Spot Removal from Class 1.SSF
SU 1	0.67	38,738	396207.44	4566620.64	1290.904	1.40	0.80	Uncorrected	Pro 6H	8/5/2016 0:00	10:49:12am	New	Sensor	08052016-Hot Spot Removal from Class 1.SSF
SU 1	0.66	38,725	396205.19	4566623.02	1290.86	1.40	0.80	Uncorrected	Pro 6H	8/5/2016 0:00	11:00:45am	New	Sensor	08052016-Hot Spot Removal from Class 1.SSF
SU 1	0.65	38,694	396204.03	4566621.25	1290.931	1.40	0.80	Uncorrected	Pro 6H	8/5/2016 0:00	10:49:44am	New	Sensor	08052016-Hot Spot Removal from Class 1.SSF
SU 1	0.65	38,691	396204.93	4566622.7	1290.93	1.40	0.80	Uncorrected	Pro 6H	8/5/2016 0:00	11:00:46am	New	Sensor	08052016-Hot Spot Removal from Class 1.SSF
SU 1	0.65	38,686	396206.53	4566618.77	1290.769	1.40	0.80	Uncorrected	Pro 6H	8/5/2016 0:00	10:50:14am	New	Sensor	08052016-Hot Spot Removal from Class 1.SSF
SU 1	0.65	38,674	396204	4566624.2	1290.817	1.40	0.80	Uncorrected	Pro 6H	8/5/2016 0:00	10:54:23am	New	Sensor	08052016-Hot Spot Removal from Class 1.SSF
SU 1	0.64	38,652	396207.76	4566625.02	1290.817	1.40	0.80	Uncorrected	Pro 6H	8/5/2016 0:00	11:00:21am	New	Sensor	08052016-Hot Spot Removal from Class 1.SSF
SU 1	0.64	38,648	396206.48	4566633.23	1290.615	1.40	0.80	Uncorrected	Pro 6H	8/5/2016 0:00	10:59:34am	New	Sensor	08052016-Hot Spot Removal from Class 1.SSF
SU 1	0.64	38,647	396204.68	4566622.34	1290.83	1.40	0.80	Uncorrected	Pro 6H	8/5/2016 0:00	10:50:05am	New	Sensor	08052016-Hot Spot Removal from Class 1.SSF
SU 1	0.63	38,625	396205.58	4566622.54	1290.617	1.40	0.80	Uncorrected	Pro 6H	8/5/2016 0:00	10:54:17am	New	Sensor	08052016-Hot Spot Removal from Class 1.SSF
SU 1	0.61	38,569	396206.54	4566619.03	1290.921	1.40	0.80	Uncorrected	Pro 6H	8/5/2016 0:00	10:49:18am	New	Sensor	08052016-Hot Spot Removal from Class 1.SSF
SU 1	0.57	38,422	396206.21	4566623.09	1290.817	1.40	0.80	Uncorrected	Pro 6H	8/5/2016 0:00	10:56:05am	New	Sensor	08052016-Hot Spot Removal from Class 1.SSF
SU 1	0.56	38,399	396203.88	4566624.73	1290.794	1.40	0.80	Uncorrected	Pro 6H	8/5/2016 0:00	10:53:54am	New	Sensor	08052016-Hot Spot Removal from Class 1.SSF
SU 1	0.54	38,342	396205.86	4566623.63	1290.694	1.40	0.80	Uncorrected	Pro 6H	8/5/2016 0:00	10:53:59am	New	Sensor	08052016-Hot Spot Removal from Class 1.SSF
SU 1	0.54	38,342	396205.64	4566623.5	1290.91	1.40	0.80	Uncorrected	Pro 6H	8/5/2016 0:00	11:00:31am	New	Sensor	08052016-Hot Spot Removal from Class 1.SSF
SU 1	0.54	38,331	396205.86	4566620.58	1290.748	1.40	0.80	Uncorrected	Pro 6H	8/5/2016 0:00	10:49:39am	New	Sensor	08052016-Hot Spot Removal from Class 1.SSF
SU 1	0.52	38,275	396205.22	4566620.06	1290.739	1.40	0.80	Uncorrected	Pro 6H	8/5/2016 0:00	10:49:41am	New	Sensor	08052016-Hot Spot Removal from Class 1.SSF
SU 1	0.51	38,261	396205.79	4566623.23	1290.842	1.40	0.80	Uncorrected	Pro 6H	8/5/2016 0:00	11:00:44am	New	Sensor	08052016-Hot Spot Removal from Class 1.SSF

SU	Z-Score	CPM	Easting	Northing	MSL	PDOP	HDOP	CorrType	RcvrType	GPS_Date	GPS_Time	Update	FeatName	Datafile
SU 1	0.51	38,253	396208.06	4566621.8	1290.949	1.40	0.80	Uncorrected	Pro 6H	8/5/2016 0:00	11:00:37am	New	Sensor	08052016-Hot Spot Removal from Class 1.SSF
SU 1	0.51	38,238	396206.92	4566619.24	1290.898	1.40	0.80	Uncorrected	Pro 6H	8/5/2016 0:00	10:49:16am	New	Sensor	08052016-Hot Spot Removal from Class 1.SSF
SU 1	0.5	38,207	396201.72	4566623.43	1290.929	1.40	0.80	Uncorrected	Pro 6H	8/5/2016 0:00	10:54:08am	New	Sensor	08052016-Hot Spot Removal from Class 1.SSF
SU 1	0.49	38,200	396201.93	4566622.86	1290.978	1.40	0.80	Uncorrected	Pro 6H	8/5/2016 0:00	10:54:06am	New	Sensor	08052016-Hot Spot Removal from Class 1.SSF
SU 1	0.49	38,193	396197.55	4566645.02	1291.172	1.40	0.80	Uncorrected	Pro 6H	8/5/2016 0:00	10:52:51am	New	Sensor	08052016-Hot Spot Removal from Class 1.SSF
SU 1	0.49	38,181	396202.85	4566623.75	1290.765	1.40	0.80	Uncorrected	Pro 6H	8/5/2016 0:00	10:56:25am	New	Sensor	08052016-Hot Spot Removal from Class 1.SSF
SU 1	0.49	38,180	396203.37	4566620.04	1291.048	1.40	0.80	Uncorrected	Pro 6H	8/5/2016 0:00	10:49:00am	New	Sensor	08052016-Hot Spot Removal from Class 1.SSF
SU 1	0.48	38,172	396202.88	4566623.87	1290.836	1.40	0.80	Uncorrected	Pro 6H	8/5/2016 0:00	10:56:29am	New	Sensor	08052016-Hot Spot Removal from Class 1.SSF
SU 1	0.48	38,157	396204.27	4566624.81	1290.803	1.40	0.80	Uncorrected	Pro 6H	8/5/2016 0:00	10:54:31am	New	Sensor	08052016-Hot Spot Removal from Class 1.SSF
SU 1	0.46	38,109	396206.79	4566623.08	1290.831	1.40	0.80	Uncorrected	Pro 6H	8/5/2016 0:00	11:00:42am	New	Sensor	08052016-Hot Spot Removal from Class 1.SSF
SU 1	0.46	38,088	396207.82	4566625.43	1290.826	1.40	0.80	Uncorrected	Pro 6H	8/5/2016 0:00	11:00:20am	New	Sensor	08052016-Hot Spot Removal from Class 1.SSF
SU 1	0.46	38,083	396203.42	4566620	1290.739	1.40	0.80	Uncorrected	Pro 6H	8/5/2016 0:00	10:50:21am	New	Sensor	08052016-Hot Spot Removal from Class 1.SSF
SU 1	0.45	38,075	396201.02	4566621.04	1290.972	1.40	0.80	Uncorrected	Pro 6H	8/5/2016 0:00	10:49:58am	New	Sensor	08052016-Hot Spot Removal from Class 1.SSF
SU 1	0.45	38,069	396204.38	4566624.7	1290.734	1.40	0.80	Uncorrected	Pro 6H	8/5/2016 0:00	10:53:55am	New	Sensor	08052016-Hot Spot Removal from Class 1.SSF
SU 1	0.45	38,053	396207.89	4566622.37	1290.954	1.40	0.80	Uncorrected	Pro 6H	8/5/2016 0:00	11:00:39am	New	Sensor	08052016-Hot Spot Removal from Class 1.SSF
SU 1	0.44	38,036	396206.12	4566622.67	1290.664	1.40	0.80	Uncorrected	Pro 6H	8/5/2016 0:00	10:54:18am	New	Sensor	08052016-Hot Spot Removal from Class 1.SSF
SU 1	0.42	37,982	396202.02	4566624.19	1290.988	1.40	0.80	Uncorrected	Pro 6H	8/5/2016 0:00	10:54:26am	New	Sensor	08052016-Hot Spot Removal from Class 1.SSF
SU 1	0.41	37,943	396202.94	4566620.79	1291.062	1.40	0.80	Uncorrected	Pro 6H	8/5/2016 0:00	10:49:29am	New	Sensor	08052016-Hot Spot Removal from Class 1.SSF
SU 1	0.4	37,923	396196.16	4566647.32	1291.113	1.40	0.80	Uncorrected	Pro 6H	8/5/2016 0:00	10:52:38am	New	Sensor	08052016-Hot Spot Removal from Class 1.SSF
SU 1	0.4	37,920	396204.1	4566621.74	1291.003	1.40	0.80	Uncorrected	Pro 6H	8/5/2016 0:00	10:49:32am	New	Sensor	08052016-Hot Spot Removal from Class 1.SSF
SU 1	0.39	37,891	396199.61	4566620.97	1291.025	1.40	0.80	Uncorrected	Pro 6H	8/5/2016 0:00	10:49:56am	New	Sensor	08052016-Hot Spot Removal from Class 1.SSF
SU 1	0.39	37,877	396197.53	4566646.62	1291.142	1.40	0.80	Uncorrected	Pro 6H	8/5/2016 0:00	10:52:54am	New	Sensor	08052016-Hot Spot Removal from Class 1.SSF
SU 1	0.39	37,868	396206.48	4566624.49	1290.821	1.40	0.80	Uncorrected	Pro 6H	8/5/2016 0:00	11:00:23am	New	Sensor	08052016-Hot Spot Removal from Class 1.SSF
SU 1	0.37	37,815	396205.67	4566623.18	1290.679	1.40	0.80	Uncorrected	Pro 6H	8/5/2016 0:00	10:54:00am	New	Sensor	08052016-Hot Spot Removal from Class 1.SSF
SU 1	0.37	37,812	396196.26	4566646.79	1291.104	1.40	0.80	Uncorrected	Pro 6H	8/5/2016 0:00	10:52:37am	New	Sensor	08052016-Hot Spot Removal from Class 1.SSF
SU 1	0.37	37,800	396202.82	4566621.49	1291.032	1.40	0.80	Uncorrected	Pro 6H	8/5/2016 0:00	10:48:46am	New	Sensor	08052016-Hot Spot Removal from Class 1.SSF
SU 1	0.36	37,788	396204.36	4566625.01	1291.026	1.40	0.80	Uncorrected	Pro 6H	8/5/2016 0:00	11:00:26am	New	Sensor	08052016-Hot Spot Removal from Class 1.SSF
SU 1	0.36	37,779	396205.74	4566621.08	1290.794	1.40	0.80	Uncorrected	Pro 6H	8/5/2016 0:00	10:49:35am	New	Sensor	08052016-Hot Spot Removal from Class 1.SSF
SU 1	0.35	37,766	396203.05	4566623.66	1290.76	1.40	0.80	Uncorrected	Pro 6H	8/5/2016 0:00	10:56:24am	New	Sensor	08052016-Hot Spot Removal from Class 1.SSF
SU 1	0.35	37,760	396200.53	4566622.05	1291.091	1.40	0.80	Uncorrected	Pro 6H	8/5/2016 0:00	10:48:36am	New	Sensor	08052016-Hot Spot Removal from Class 1.SSF
SU 1	0.35	37,758	396204.89	4566621.96	1290.935	1.40	0.80	Uncorrected	Pro 6H	8/5/2016 0:00	11:00:48am	New	Sensor	08052016-Hot Spot Removal from Class 1.SSF
SU 1	0.34	37,734	396198.25	4566645.73	1291.103	1.40	0.80	Uncorrected	Pro 6H	8/5/2016 0:00	10:53:00am	New	Sensor	08052016-Hot Spot Removal from Class 1.SSF
SU 1	0.34	37,728	396196.33	4566646.27	1291.118	1.40	0.80	Uncorrected	Pro 6H	8/5/2016 0:00	10:52:36am	New	Sensor	08052016-Hot Spot Removal from Class 1.SSF
SU 1	0.34	37,715	396206.23	4566643.37	1290.618	1.40	0.80	Uncorrected	Pro 6H	8/5/2016 0:00	10:57:16am	New	Sensor	08052016-Hot Spot Removal from Class 1.SSF
SU 1	0.34	37,713	396207.66	4566622.45	1290.967	1.40	0.80	Uncorrected	Pro 6H	8/5/2016 0:00	11:00:40am	New	Sensor	08052016-Hot Spot Removal from Class 1.SSF
SU 1	0.33	37,703	396201.96	4566620.05	1290.815	1.40	0.80	Uncorrected	Pro 6H	8/5/2016 0:00	10:49:49am	New	Sensor	08052016-Hot Spot Removal from Class 1.SSF
SU 1	0.33	37,688	396203.14	4566620.52	1290.979	1.40	0.80	Uncorrected	Pro 6H	8/5/2016 0:00	10:49:02am	New	Sensor	08052016-Hot Spot Removal from Class 1.SSF
SU 1	0.33	37,685	396201.44	4566619.66	1290.822	1.40	0.80	Uncorrected	Pro 6H	8/5/2016 0:00	10:49:50am	New	Sensor	08052016-Hot Spot Removal from Class 1.SSF
SU 1	0.33	37,684	396200.53	4566622.05	1291.086	1.40	0.80	Uncorrected	Pro 6H	8/5/2016 0:00	10:48:39am	New	Sensor	08052016-Hot Spot Removal from Class 1.SSF
SU 1	0.32	37,669	396204.77	4566621.35	1290.879	1.40	0.80	Uncorrected	Pro 6H	8/5/2016 0:00	11:00:49am	New	Sensor	08052016-Hot Spot Removal from Class 1.SSF
SU 1	0.32	37,652	396205.21	4566622.51	1290.836	1.40	0.80	Uncorrected	Pro 6H	8/5/2016 0:00	10:50:06am	New	Sensor	08052016-Hot Spot Removal from Class 1.SSF
SU 1	0.3	37,601	396203.02	4566622.94	1290.912	1.40	0.80	Uncorrected	Pro 6H	8/5/2016 0:00	10:54:04am	New	Sensor	08052016-Hot Spot Removal from Class 1.SSF
SU 1	0.3	37,597	396197.04	4566648.02	1291.091	1.40	0.80	Uncorrected	Pro 6H	8/5/2016 0:00	10:52:40am	New	Sensor	08052016-Hot Spot Removal from Class 1.SSF
SU 1	0.3	37,587	396198.03	4566647.64	1291.162	1.40	0.80	Uncorrected	Pro 6H	8/5/2016 0:00	10:52:56am	New	Sensor	08052016-Hot Spot Removal from Class 1.SSF
SU 1	0.3	37,582	396199.28	4566620.43	1291.026	1.40	0.80	Uncorrected	Pro 6H	8/5/2016 0:00	10:49:54am	New	Sensor	08052016-Hot Spot Removal from Class 1.SSF
SU 1	0.29	37,570	396205.45	4566618.11	1290.775	1.40	0.80	Uncorrected	Pro 6H	8/5/2016 0:00	10:50:16am	New	Sensor	08052016-Hot Spot Removal from Class 1.SSF
SU 1	0.29	37,561	396200.79	4566619.82	1290.862	1.40	0.80	Uncorrected	Pro 6H	8/5/2016 0:00	10:49:51am	New	Sensor	08052016-Hot Spot Removal from Class 1.SSF
SU 1	0.28	37,536	396198.41	4566646.35	1291.095	1.40	0.80	Uncorrected	Pro 6H	8/5/2016 0:00	10:52:59am	New	Sensor	08052016-Hot Spot Removal from Class 1.SSF
SU 1	0.27	37,512	396206.26	4566618.71	1290.941	1.40	0.80	Uncorrected	Pro 6H	8/5/2016 0:00	10:49:18am	New	Sensor	08052016-Hot Spot Removal from Class 1.SSF
SU 1	0.27	37,507	396196.88	4566646.2	1291.034	1.40	0.80	Uncorrected	Pro 6H	8/5/2016 0:00	10:52:44am	New	Sensor	08052016-Hot Spot Removal from Class 1.SSF
SU 1	0.27	37,493	396208.15	4566622.24	1290.936	1.40	0.80	Uncorrected	Pro 6H	8/5/2016 0:00	11:00:38am	New	Sensor	08052016-Hot Spot Removal from Class 1.SSF
SU 1	0.26	37,486	396207.18	4566621.51	1290.994	1.40	0.80	Uncorrected	Pro 6H	8/5/2016 0:00	11:00:35am	New	Sensor	08052016-Hot Spot Removal from Class 1.SSF

SU	Z-Score	CPM	Easting	Northing	MSL	PDOP	HDOP	CorrType	RcvrType	GPS_Date	GPS_Time	Update	FeatName	Datafile
SU 1	0.26	37,475	396203.75	4566620.7	1290.975	1.40	0.80	Uncorrected	Pro 6H	8/5/2016 0:00	11:00:52am	New	Sensor	08052016-Hot Spot Removal from Class 1.SSF
SU 1	0.23	37,380	396205.77	4566620.36	1290.827	1.40	0.80	Uncorrected	Pro 6H	8/5/2016 0:00	10:48:53am	New	Sensor	08052016-Hot Spot Removal from Class 1.SSF
SU 1	0.23	37,373	396203.09	4566623.92	1290.796	1.40	0.80	Uncorrected	Pro 6H	8/5/2016 0:00	10:56:31am	New	Sensor	08052016-Hot Spot Removal from Class 1.SSF
SU 1	0.22	37,344	396198.6	4566647.12	1291.043	1.40	0.80	Uncorrected	Pro 6H	8/5/2016 0:00	10:52:58am	New	Sensor	08052016-Hot Spot Removal from Class 1.SSF
SU 1	0.21	37,325	396203.13	4566621.17	1291.039	1.40	0.80	Uncorrected	Pro 6H	8/5/2016 0:00	10:49:30am	New	Sensor	08052016-Hot Spot Removal from Class 1.SSF
SU 1	0.19	37,245	396201.85	4566624.53	1291.013	1.40	0.80	Uncorrected	Pro 6H	8/5/2016 0:00	10:54:27am	New	Sensor	08052016-Hot Spot Removal from Class 1.SSF
SU 1	0.18	37,236	396205.03	4566618.09	1290.905	1.40	0.80	Uncorrected	Pro 6H	8/5/2016 0:00	10:49:21am	New	Sensor	08052016-Hot Spot Removal from Class 1.SSF
SU 1	0.17	37,205	396199.21	4566620.74	1291.027	1.40	0.80	Uncorrected	Pro 6H	8/5/2016 0:00	10:49:55am	New	Sensor	08052016-Hot Spot Removal from Class 1.SSF
SU 1	0.17	37,185	396200.52	4566622.06	1291.087	1.40	0.80	Uncorrected	Pro 6H	8/5/2016 0:00	10:48:42am	New	Sensor	08052016-Hot Spot Removal from Class 1.SSF
SU 1	0.16	37,153	396203.4	4566621.48	1290.983	1.40	0.80	Uncorrected	Pro 6H	8/5/2016 0:00	10:49:45am	New	Sensor	08052016-Hot Spot Removal from Class 1.SSF
SU 1	0.14	37,091	396206.25	4566621.74	1290.803	1.40	0.80	Uncorrected	Pro 6H	8/5/2016 0:00	10:50:08am	New	Sensor	08052016-Hot Spot Removal from Class 1.SSF
SU 1	0.12	37,037	396203.87	4566620.07	1290.928	1.40	0.80	Uncorrected	Pro 6H	8/5/2016 0:00	10:48:49am	New	Sensor	08052016-Hot Spot Removal from Class 1.SSF
SU 1	0.12	37,035	396206.06	4566623.06	1290.895	1.40	0.80	Uncorrected	Pro 6H	8/5/2016 0:00	11:00:32am	New	Sensor	08052016-Hot Spot Removal from Class 1.SSF
SU 1	0.11	36,995	396202.98	4566620.08	1291.003	1.40	0.80	Uncorrected	Pro 6H	8/5/2016 0:00	10:49:01am	New	Sensor	08052016-Hot Spot Removal from Class 1.SSF
SU 1	0.1	36,962	396202.12	4566621.66	1291.01	1.40	0.80	Uncorrected	Pro 6H	8/5/2016 0:00	10:48:45am	New	Sensor	08052016-Hot Spot Removal from Class 1.SSF
SU 1	0.09	36,937	396198.38	4566647.67	1291.101	1.40	0.80	Uncorrected	Pro 6H	8/5/2016 0:00	10:52:57am	New	Sensor	08052016-Hot Spot Removal from Class 1.SSF
SU 1	0.07	36,880	396202.37	4566622.74	1290.963	1.40	0.80	Uncorrected	Pro 6H	8/5/2016 0:00	10:54:05am	New	Sensor	08052016-Hot Spot Removal from Class 1.SSF
SU 1	0.07	36,870	396197	4566646.64	1291.079	1.40	0.80	Uncorrected	Pro 6H	8/5/2016 0:00	10:52:43am	New	Sensor	08052016-Hot Spot Removal from Class 1.SSF
SU 1	0.06	36,862	396200.41	4566621.24	1291.023	1.40	0.80	Uncorrected	Pro 6H	8/5/2016 0:00	10:49:57am	New	Sensor	08052016-Hot Spot Removal from Class 1.SSF
SU 1	0.06	36,852	396202.55	4566621.16	1290.888	1.40	0.80	Uncorrected	Pro 6H	8/5/2016 0:00	10:49:47am	New	Sensor	08052016-Hot Spot Removal from Class 1.SSF
SU 1	0.01	36,693	396202.41	4566620.48	1290.842	1.40	0.80	Uncorrected	Pro 6H	8/5/2016 0:00	10:49:48am	New	Sensor	08052016-Hot Spot Removal from Class 1.SSF
SU 1	0	36,662	396204.83	4566618.13	1290.752	1.40	0.80	Uncorrected	Pro 6H	8/5/2016 0:00	10:50:17am	New	Sensor	08052016-Hot Spot Removal from Class 1.SSF
SU 1	-0.01	36,637	396205.33	4566621.5	1290.859	1.40	0.80	Uncorrected	Pro 6H	8/5/2016 0:00	10:49:34am	New	Sensor	08052016-Hot Spot Removal from Class 1.SSF
SU 1	-0.01	36,626	396200.63	4566622.07	1291.101	1.40	0.80	Uncorrected	Pro 6H	8/5/2016 0:00	10:48:42am	New	Sensor	08052016-Hot Spot Removal from Class 1.SSF
SU 1	-0.03	36,577	396204.43	4566620.84	1290.832	1.40	0.80	Uncorrected	Pro 6H	8/5/2016 0:00	10:49:43am	New	Sensor	08052016-Hot Spot Removal from Class 1.SSF
SU 1	-0.03	36,566	396203.86	4566618.87	1290.816	1.40	0.80	Uncorrected	Pro 6H	8/5/2016 0:00	10:50:19am	New	Sensor	08052016-Hot Spot Removal from Class 1.SSF
SU 1	-0.04	36,550	396203.59	4566620.41	1290.727	1.40	0.80	Uncorrected	Pro 6H	8/5/2016 0:00	10:50:22am	New	Sensor	08052016-Hot Spot Removal from Class 1.SSF
SU 1	-0.05	36,507	396205.59	4566618.3	1290.892	1.40	0.80	Uncorrected	Pro 6H	8/5/2016 0:00	10:49:20am	New	Sensor	08052016-Hot Spot Removal from Class 1.SSF
SU 1	-0.06	36,476	396206.26	4566642.28	1290.515	1.40	0.80	Uncorrected	Pro 6H	8/5/2016 0:00	10:57:19am	New	Sensor	08052016-Hot Spot Removal from Class 1.SSF
SU 1	-0.06	36,468	396205.84	4566618.64	1290.902	1.40	0.80	Uncorrected	Pro 6H	8/5/2016 0:00	10:49:19am	New	Sensor	08052016-Hot Spot Removal from Class 1.SSF
SU 1	-0.06	36,465	396205.93	4566620.8	1290.849	1.40	0.80	Uncorrected	Pro 6H	8/5/2016 0:00	10:48:54am	New	Sensor	08052016-Hot Spot Removal from Class 1.SSF
SU 1	-0.07	36,441	396200.54	4566622.04	1291.1	1.40	0.80	Uncorrected	Pro 6H	8/5/2016 0:00	10:48:34am	New	Sensor	08052016-Hot Spot Removal from Class 1.SSF
SU 1	-0.08	36,425	396206.24	4566623.13	1290.798	1.40	0.80	Uncorrected	Pro 6H	8/5/2016 0:00	10:56:06am	New	Sensor	08052016-Hot Spot Removal from Class 1.SSF
SU 1	-0.09	36,376	396200.51	4566622.06	1291.079	1.40	0.80	Uncorrected	Pro 6H	8/5/2016 0:00	10:48:38am	New	Sensor	08052016-Hot Spot Removal from Class 1.SSF
SU 1	-0.11	36,333	396202.94	4566619.95	1291.043	1.40	0.80	Uncorrected	Pro 6H	8/5/2016 0:00	10:49:28am	New	Sensor	08052016-Hot Spot Removal from Class 1.SSF
SU 1	-0.12	36,278	396197.57	4566645.42	1291.127	1.40	0.80	Uncorrected	Pro 6H	8/5/2016 0:00	10:52:52am	New	Sensor	08052016-Hot Spot Removal from Class 1.SSF
SU 1	-0.13	36,253	396202.82	4566619.36	1291.02	1.40	0.80	Uncorrected	Pro 6H	8/5/2016 0:00	10:49:27am	New	Sensor	08052016-Hot Spot Removal from Class 1.SSF
SU 1	-0.15	36,187	396203.65	4566620.64	1291.001	1.40	0.80	Uncorrected	Pro 6H	8/5/2016 0:00	10:48:48am	New	Sensor	08052016-Hot Spot Removal from Class 1.SSF
SU 1	-0.17	36,121	396203.58	4566621.54	1291.05	1.40	0.80	Uncorrected	Pro 6H	8/5/2016 0:00	10:49:31am	New	Sensor	08052016-Hot Spot Removal from Class 1.SSF
SU 1	-0.18	36,119	396205.6	4566619.84	1290.833	1.40	0.80	Uncorrected	Pro 6H	8/5/2016 0:00	10:48:52am	New	Sensor	08052016-Hot Spot Removal from Class 1.SSF
SU 1	-0.18	36,105	396204.31	4566618.41	1290.783	1.40	0.80	Uncorrected	Pro 6H	8/5/2016 0:00	10:50:18am	New	Sensor	08052016-Hot Spot Removal from Class 1.SSF
SU 1	-0.2	36,048	396202.94	4566621.56	1290.947	1.40	0.80	Uncorrected	Pro 6H	8/5/2016 0:00	10:49:46am	New	Sensor	08052016-Hot Spot Removal from Class 1.SSF
SU 1	-0.2	36,032	396202.38	4566620.66	1290.935	1.40	0.80	Uncorrected	Pro 6H	8/5/2016 0:00	10:50:00am	New	Sensor	08052016-Hot Spot Removal from Class 1.SSF
SU 1	-0.21	36,020	396200.54	4566622.05	1291.09	1.40	0.80	Uncorrected	Pro 6H	8/5/2016 0:00	10:48:36am	New	Sensor	08052016-Hot Spot Removal from Class 1.SSF
SU 1	-0.23	35,941	396200.52	4566622.06	1291.084	1.40	0.80	Uncorrected	Pro 6H	8/5/2016 0:00	10:48:40am	New	Sensor	08052016-Hot Spot Removal from Class 1.SSF
SU 1	-0.29	35,776	396197.85	4566640.2	1291.142	1.40	0.80	Uncorrected	Pro 6H	8/5/2016 0:00	10:52:24am	New	Sensor	08052016-Hot Spot Removal from Class 1.SSF
SU 1	-0.29	35,769	396201.71	4566620.88	1290.945	1.40	0.80	Uncorrected	Pro 6H	8/5/2016 0:00	10:49:59am	New	Sensor	08052016-Hot Spot Removal from Class 1.SSF
SU 1	-0.32	35,669	396204.73	4566620.33	1290.778	1.40	0.80	Uncorrected	Pro 6H	8/5/2016 0:00	10:49:42am	New	Sensor	08052016-Hot Spot Removal from Class 1.SSF
SU 1	-0.34	35,601	396203.88	4566620.44	1290.968	1.40	0.80	Uncorrected	Pro 6H	8/5/2016 0:00	10:49:00am	New	Sensor	08052016-Hot Spot Removal from Class 1.SSF
SU 1	-0.37	35,509	396197.74	4566647.18	1291.135	1.40	0.80	Uncorrected	Pro 6H	8/5/2016 0:00	10:52:55am	New	Sensor	08052016-Hot Spot Removal from Class 1.SSF
SU 1	-0.38	35,469	396197.66	4566645.96	1291.125	1.40	0.80	Uncorrected	Pro 6H	8/5/2016 0:00	10:52:53am	New	Sensor	08052016-Hot Spot Removal from Class 1.SSF
SU 1	-0.39	35,453	396202.82	4566618.68	1291.002	1.40	0.80	Uncorrected	Pro 6H	8/5/2016 0:00	10:49:26am	New	Sensor	08052016-Hot Spot Removal from Class 1.SSF

SU	Z-Score	CPM	Easting	Northing	MSL	PDOP	HDOP	CorrType	RcvrType	GPS_Date	GPS_Time	Update	FeatName	Datafile
SU 1	-0.4	35,411	396207.75	4566621.35	1290.966	1.40	0.80	Uncorrected	Pro 6H	8/5/2016 0:00	11:00:36am	New	Sensor	08052016-Hot Spot Removal from Class 1.SSF
SU 1	-0.42	35,345	396200.52	4566622.05	1291.084	1.40	0.80	Uncorrected	Pro 6H	8/5/2016 0:00	10:48:37am	New	Sensor	08052016-Hot Spot Removal from Class 1.SSF
SU 1	-0.47	35,211	396203.34	4566619.34	1290.838	1.40	0.80	Uncorrected	Pro 6H	8/5/2016 0:00	10:50:20am	New	Sensor	08052016-Hot Spot Removal from Class 1.SSF
SU 1	-0.47	35,196	396201.1	4566621.8	1291.036	1.40	0.80	Uncorrected	Pro 6H	8/5/2016 0:00	10:48:43am	New	Sensor	08052016-Hot Spot Removal from Class 1.SSF
SU 1	-0.47	35,190	396203.16	4566621.03	1290.989	1.40	0.80	Uncorrected	Pro 6H	8/5/2016 0:00	10:48:47am	New	Sensor	08052016-Hot Spot Removal from Class 1.SSF
SU 1	-0.52	35,049	396201.65	4566621.79	1291.069	1.40	0.80	Uncorrected	Pro 6H	8/5/2016 0:00	10:48:44am	New	Sensor	08052016-Hot Spot Removal from Class 1.SSF
SU 1	-0.6	34,804	396197.8	4566640.37	1291.146	1.40	0.80	Uncorrected	Pro 6H	8/5/2016 0:00	10:52:24am	New	Sensor	08052016-Hot Spot Removal from Class 1.SSF
SU 1	-0.61	34,765	396200.53	4566622.04	1291.097	1.40	0.80	Uncorrected	Pro 6H	8/5/2016 0:00	10:48:33am	New	Sensor	08052016-Hot Spot Removal from Class 1.SSF
SU 1	-0.63	34,702	396204.01	4566620.6	1290.901	1.40	0.80	Uncorrected	Pro 6H	8/5/2016 0:00	11:00:51am	New	Sensor	08052016-Hot Spot Removal from Class 1.SSF
SU 1	-0.7	34,481	396205.84	4566618.31	1290.822	1.40	0.80	Uncorrected	Pro 6H	8/5/2016 0:00	10:50:15am	New	Sensor	08052016-Hot Spot Removal from Class 1.SSF
SU 1	1.9	42,561	396196.87	4566620.97	1291.18	1.30	0.80	Uncorrected	Pro 6H	8/5/2016 0:00	10:27:57am	New	Sensor	08052016-Class 1.SSF
SU 1	1.49	41,310	396185.31	4566610.29	1292.433	1.30	0.80	Uncorrected	Pro 6H	8/5/2016 0:00	10:29:48am	New	Sensor	08052016-Class 1.SSF
SU 1	1.3	40,703	396186.08	4566609.41	1292.337	1.30	0.80	Uncorrected	Pro 6H	8/5/2016 0:00	10:30:52am	New	Sensor	08052016-Class 1.SSF
SU 1	1.25	40,565	396186.82	4566611.1	1292.138	1.30	0.80	Uncorrected	Pro 6H	8/5/2016 0:00	10:29:37am	New	Sensor	08052016-Class 1.SSF
SU 1	1.25	40,555	396202.26	4566635.43	1290.912	1.30	0.80	Uncorrected	Pro 6H	8/5/2016 0:00	10:27:38am	New	Sensor	08052016-Class 1.SSF
SU 1	1.23	40,494	396193.94	4566610.65	1291.788	1.30	0.80	Uncorrected	Pro 6H	8/5/2016 0:00	10:30:29am	New	Sensor	08052016-Class 1.SSF
SU 1	1.21	40,430	396188.88	4566609.76	1292.189	1.40	0.80	Uncorrected	Pro 6H	8/5/2016 0:00	10:46:42am	New	Sensor	08052016-Class 1.SSF
SU 1	1.17	40,310	396196.22	4566620.01	1291.304	1.30	0.80	Uncorrected	Pro 6H	8/5/2016 0:00	10:27:58am	New	Sensor	08052016-Class 1.SSF
SU 1	1.17	40,302	396202.27	4566635.3	1290.9	1.30	0.80	Uncorrected	Pro 6H	8/5/2016 0:00	10:27:37am	New	Sensor	08052016-Class 1.SSF
SU 1	1.16	40,277	396203.32	4566635.75	1290.808	1.30	0.80	Uncorrected	Pro 6H	8/5/2016 0:00	10:27:34am	New	Sensor	08052016-Class 1.SSF
SU 1	1.14	40,200	396186.25	4566611.48	1292.052	1.30	0.80	Uncorrected	Pro 6H	8/5/2016 0:00	10:28:48am	New	Sensor	08052016-Class 1.SSF
SU 1	1.13	40,167	396188.18	4566611.2	1291.98	1.30	0.80	Uncorrected	Pro 6H	8/5/2016 0:00	10:29:35am	New	Sensor	08052016-Class 1.SSF
SU 1	1.12	40,150	396187.74	4566610.1	1292.066	1.30	0.80	Uncorrected	Pro 6H	8/5/2016 0:00	10:30:39am	New	Sensor	08052016-Class 1.SSF
SU 1	1.11	40,117	396185.33	4566610.32	1292.428	1.30	0.80	Uncorrected	Pro 6H	8/5/2016 0:00	10:29:49am	New	Sensor	08052016-Class 1.SSF
SU 1	1.1	40,076	396185.35	4566610.33	1292.441	1.30	0.80	Uncorrected	Pro 6H	8/5/2016 0:00	10:29:46am	New	Sensor	08052016-Class 1.SSF
SU 1	1.08	40,016	396186.61	4566610.15	1292.231	1.30	0.80	Uncorrected	Pro 6H	8/5/2016 0:00	10:30:41am	New	Sensor	08052016-Class 1.SSF
SU 1	1.07	39,989	396202.53	4566635.47	1290.909	1.30	0.80	Uncorrected	Pro 6H	8/5/2016 0:00	10:27:39am	New	Sensor	08052016-Class 1.SSF
SU 1	1.06	39,960	396185.46	4566611.26	1292.253	1.30	0.80	Uncorrected	Pro 6H	8/5/2016 0:00	10:29:39am	New	Sensor	08052016-Class 1.SSF
SU 1	1.06	39,959	396185.31	4566610.25	1292.428	1.30	0.80	Uncorrected	Pro 6H	8/5/2016 0:00	10:29:47am	New	Sensor	08052016-Class 1.SSF
SU 1	1.05	39,922	396203.31	4566636.11	1290.76	1.30	0.80	Uncorrected	Pro 6H	8/5/2016 0:00	10:27:30am	New	Sensor	08052016-Class 1.SSF
SU 1	1.05	39,917	396185.97	4566610.27	1292.293	1.30	0.80	Uncorrected	Pro 6H	8/5/2016 0:00	10:29:51am	New	Sensor	08052016-Class 1.SSF
SU 1	0.98	39,707	396197.63	4566622.99	1291.134	1.30	0.80	Uncorrected	Pro 6H	8/5/2016 0:00	10:27:55am	New	Sensor	08052016-Class 1.SSF
SU 1	0.98	39,707	396187.11	4566610.13	1292.153	1.30	0.80	Uncorrected	Pro 6H	8/5/2016 0:00	10:30:40am	New	Sensor	08052016-Class 1.SSF
SU 1	0.98	39,697	396199.72	4566626.48	1291.086	1.30	0.80	Uncorrected	Pro 6H	8/5/2016 0:00	10:27:51am	New	Sensor	08052016-Class 1.SSF
SU 1	0.95	39,615	396190.22	4566611.86	1291.828	1.30	0.80	Uncorrected	Pro 6H	8/5/2016 0:00	10:28:56am	New	Sensor	08052016-Class 1.SSF
SU 1	0.95	39,611	396187.54	4566609.24	1292.763	1.60	0.90	Uncorrected	Pro 6H	8/5/2016 0:00	10:46:14am	New	Sensor	08052016-Class 1.SSF
SU 1	0.93	39,569	396203.31	4566636.11	1290.765	1.30	0.80	Uncorrected	Pro 6H	8/5/2016 0:00	10:27:29am	New	Sensor	08052016-Class 1.SSF
SU 1	0.9	39,464	396185.97	4566609.99	1292.351	1.30	0.80	Uncorrected	Pro 6H	8/5/2016 0:00	10:30:42am	New	Sensor	08052016-Class 1.SSF
SU 1	0.88	39,395	396203.31	4566636.09	1290.761	1.30	0.80	Uncorrected	Pro 6H	8/5/2016 0:00	10:27:32am	New	Sensor	08052016-Class 1.SSF
SU 1	0.87	39,362	396185.6	4566611.35	1292.117	1.30	0.80	Uncorrected	Pro 6H	8/5/2016 0:00	10:28:47am	New	Sensor	08052016-Class 1.SSF
SU 1	0.86	39,353	396187.57	4566609.23	1292.105	1.30	0.80	Uncorrected	Pro 6H	8/5/2016 0:00	10:31:43am	New	Sensor	08052016-Class 1.SSF
SU 1	0.85	39,309	396185.56	4566610.33	1292.367	1.30	0.80	Uncorrected	Pro 6H	8/5/2016 0:00	10:29:50am	New	Sensor	08052016-Class 1.SSF
SU 1	0.84	39,262	396187.49	4566611	1292.069	1.30	0.80	Uncorrected	Pro 6H	8/5/2016 0:00	10:29:36am	New	Sensor	08052016-Class 1.SSF
SU 1	0.83	39,254	396195.79	4566618.49	1291.516	1.30	0.80	Uncorrected	Pro 6H	8/5/2016 0:00	10:28:00am	New	Sensor	08052016-Class 1.SSF
SU 1	0.79	39,125	396186.53	4566609.33	1292.29	1.30	0.80	Uncorrected	Pro 6H	8/5/2016 0:00	10:30:53am	New	Sensor	08052016-Class 1.SSF
SU 1	0.75	39,001	396186.73	4566609.42	1292.212	1.30	0.80	Uncorrected	Pro 6H	8/5/2016 0:00	10:30:54am	New	Sensor	08052016-Class 1.SSF
SU 1	0.73	38,939	396190.91	4566610.57	1291.873	1.30	0.80	Uncorrected	Pro 6H	8/5/2016 0:00	10:30:34am	New	Sensor	08052016-Class 1.SSF
SU 1	0.73	38,934	396199.13	4566625.44	1291.049	1.30	0.80	Uncorrected	Pro 6H	8/5/2016 0:00	10:27:52am	New	Sensor	08052016-Class 1.SSF
SU 1	0.71	38,881	396186.06	4566611.1	1292.22	1.30	0.80	Uncorrected	Pro 6H	8/5/2016 0:00	10:29:38am	New	Sensor	08052016-Class 1.SSF
SU 1	0.71	38,876	396203.29	4566636.08	1290.777	1.30	0.80	Uncorrected	Pro 6H	8/5/2016 0:00	10:27:27am	New	Sensor	08052016-Class 1.SSF
SU 1	0.69	38,809	396202.28	4566635.36	1290.856	1.30	0.80	Uncorrected	Pro 6H	8/5/2016 0:00	10:27:36am	New	Sensor	08052016-Class 1.SSF
SU 1	0.67	38,759	396203.3	4566636.09	1290.77	1.30	0.80	Uncorrected	Pro 6H	8/5/2016 0:00	10:27:28am	New	Sensor	08052016-Class 1.SSF

SU	Z-Score	CPM	Easting	Northing	MSL	PDOP	HDOP	CorrType	RcvrType	GPS_Date	GPS_Time	Update	FeatName	Datafile
SU 1	0.67	38,744	396192.13	4566610.68	1291.866	1.30	0.80	Uncorrected	Pro 6H	8/5/2016 0:00	10:30:32am	New	Sensor	08052016-Class 1.SSF
SU 1	0.66	38,730	396184.72	4566611.2	1292.321	1.30	0.80	Uncorrected	Pro 6H	8/5/2016 0:00	10:29:40am	New	Sensor	08052016-Class 1.SSF
SU 1	0.65	38,700	396186.63	4566611.51	1291.943	1.30	0.80	Uncorrected	Pro 6H	8/5/2016 0:00	10:28:49am	New	Sensor	08052016-Class 1.SSF
SU 1	0.64	38,658	396190.41	4566612.82	1291.67	1.30	0.80	Uncorrected	Pro 6H	8/5/2016 0:00	10:28:30am	New	Sensor	08052016-Class 1.SSF
SU 1	0.63	38,623	396203.29	4566636.08	1290.779	1.30	0.80	Uncorrected	Pro 6H	8/5/2016 0:00	10:27:26am	New	Sensor	08052016-Class 1.SSF
SU 1	0.62	38,598	396192.87	4566615.33	1292.537	1.60	0.90	Uncorrected	Pro 6H	8/5/2016 0:00	10:43:50am	New	Sensor	08052016-Class 1.SSF
SU 1	0.61	38,573	396188.29	4566612.2	1291.826	1.30	0.80	Uncorrected	Pro 6H	8/5/2016 0:00	10:28:41am	New	Sensor	08052016-Class 1.SSF
SU 1	0.6	38,540	396203.31	4566636.12	1290.76	1.30	0.80	Uncorrected	Pro 6H	8/5/2016 0:00	10:27:31am	New	Sensor	08052016-Class 1.SSF
SU 1	0.58	38,464	396187.83	4566610.45	1292.762	1.60	0.90	Uncorrected	Pro 6H	8/5/2016 0:00	10:46:12am	New	Sensor	08052016-Class 1.SSF
SU 1	0.57	38,436	396191.65	4566609.27	1292.538	1.60	0.90	Uncorrected	Pro 6H	8/5/2016 0:00	10:44:55am	New	Sensor	08052016-Class 1.SSF
SU 1	0.57	38,424	396194.31	4566610.81	1292.473	1.40	0.80	Uncorrected	Pro 6H	8/5/2016 0:00	10:43:20am	New	Sensor	08052016-Class 1.SSF
SU 1	0.53	38,306	396203.1	4566633.62	1290.867	1.30	0.80	Uncorrected	Pro 6H	8/5/2016 0:00	10:27:42am	New	Sensor	08052016-Class 1.SSF
SU 1	0.5	38,206	396187.74	4566609.87	1292.795	1.60	0.90	Uncorrected	Pro 6H	8/5/2016 0:00	10:46:13am	New	Sensor	08052016-Class 1.SSF
SU 1	0.49	38,184	396193.46	4566609.71	1291.878	1.30	0.80	Uncorrected	Pro 6H	8/5/2016 0:00	10:31:32am	New	Sensor	08052016-Class 1.SSF
SU 1	0.49	38,180	396192.82	4566610.68	1292.618	1.60	0.90	Uncorrected	Pro 6H	8/5/2016 0:00	10:43:40am	New	Sensor	08052016-Class 1.SSF
SU 1	0.47	38,136	396193.97	4566609.72	1291.876	1.30	0.80	Uncorrected	Pro 6H	8/5/2016 0:00	10:31:31am	New	Sensor	08052016-Class 1.SSF
SU 1	0.46	38,082	396190.23	4566612.46	1291.729	1.30	0.80	Uncorrected	Pro 6H	8/5/2016 0:00	10:28:38am	New	Sensor	08052016-Class 1.SSF
SU 1	0.43	38,011	396186.59	4566613.03	1292.107	1.40	0.80	Uncorrected	Pro 6H	8/5/2016 0:00	10:47:30am	New	Sensor	08052016-Class 1.SSF
SU 1	0.43	38,002	396192.76	4566610.06	1292.568	1.60	0.90	Uncorrected	Pro 6H	8/5/2016 0:00	10:43:40am	New	Sensor	08052016-Class 1.SSF
SU 1	0.42	37,977	396195.98	4566619.41	1291.417	1.30	0.80	Uncorrected	Pro 6H	8/5/2016 0:00	10:27:59am	New	Sensor	08052016-Class 1.SSF
SU 1	0.42	37,977	396195.44	4566614.47	1291.852	1.40	0.80	Uncorrected	Pro 6H	8/5/2016 0:00	10:47:06am	New	Sensor	08052016-Class 1.SSF
SU 1	0.41	37,939	396193.11	4566609.21	1291.855	1.30	0.80	Uncorrected	Pro 6H	8/5/2016 0:00	10:32:13am	New	Sensor	08052016-Class 1.SSF
SU 1	0.41	37,932	396194.39	4566615.87	1292.56	1.60	0.90	Uncorrected	Pro 6H	8/5/2016 0:00	10:43:48am	New	Sensor	08052016-Class 1.SSF
SU 1	0.38	37,834	396190.42	4566612.75	1291.691	1.30	0.80	Uncorrected	Pro 6H	8/5/2016 0:00	10:28:31am	New	Sensor	08052016-Class 1.SSF
SU 1	0.37	37,827	396188.51	4566612.59	1292.652	1.60	0.90	Uncorrected	Pro 6H	8/5/2016 0:00	10:46:08am	New	Sensor	08052016-Class 1.SSF
SU 1	0.37	37,821	396193.52	4566612.82	1292.497	1.60	0.90	Uncorrected	Pro 6H	8/5/2016 0:00	10:43:44am	New	Sensor	08052016-Class 1.SSF
SU 1	0.36	37,786	396190.55	4566612.61	1292.41	1.60	0.90	Uncorrected	Pro 6H	8/5/2016 0:00	10:46:04am	New	Sensor	08052016-Class 1.SSF
SU 1	0.36	37,785	396189.69	4566609.46	1291.994	1.30	0.80	Uncorrected	Pro 6H	8/5/2016 0:00	10:31:39am	New	Sensor	08052016-Class 1.SSF
SU 1	0.36	37,783	396193.35	4566610.67	1291.812	1.30	0.80	Uncorrected	Pro 6H	8/5/2016 0:00	10:30:30am	New	Sensor	08052016-Class 1.SSF
SU 1	0.36	37,773	396195.88	4566610.24	1291.827	1.30	0.80	Uncorrected	Pro 6H	8/5/2016 0:00	10:31:09am	New	Sensor	08052016-Class 1.SSF
SU 1	0.35	37,755	396193.04	4566615.98	1292.515	1.60	0.90	Uncorrected	Pro 6H	8/5/2016 0:00	10:43:50am	New	Sensor	08052016-Class 1.SSF
SU 1	0.35	37,748	396203.39	4566636	1290.779	1.30	0.80	Uncorrected	Pro 6H	8/5/2016 0:00	10:27:33am	New	Sensor	08052016-Class 1.SSF
SU 1	0.35	37,738	396199.04	4566612	1291.548	1.30	0.80	Uncorrected	Pro 6H	8/5/2016 0:00	10:29:17am	New	Sensor	08052016-Class 1.SSF
SU 1	0.34	37,734	396191.78	4566610.85	1291.904	1.30	0.80	Uncorrected	Pro 6H	8/5/2016 0:00	10:30:01am	New	Sensor	08052016-Class 1.SSF
SU 1	0.34	37,722	396188.47	4566610.08	1291.996	1.30	0.80	Uncorrected	Pro 6H	8/5/2016 0:00	10:30:38am	New	Sensor	08052016-Class 1.SSF
SU 1	0.34	37,721	396185.42	4566612.22	1292.153	1.30	0.80	Uncorrected	Pro 6H	8/5/2016 0:00	10:28:45am	New	Sensor	08052016-Class 1.SSF
SU 1	0.34	37,713	396199.11	4566609.76	1291.674	1.30	0.80	Uncorrected	Pro 6H	8/5/2016 0:00	10:31:22am	New	Sensor	08052016-Class 1.SSF
SU 1	0.33	37,696	396188.04	4566611.29	1292.684	1.60	0.90	Uncorrected	Pro 6H	8/5/2016 0:00	10:46:10am	New	Sensor	08052016-Class 1.SSF
SU 1	0.32	37,652	396189.04	4566612.34	1291.774	1.30	0.80	Uncorrected	Pro 6H	8/5/2016 0:00	10:28:40am	New	Sensor	08052016-Class 1.SSF
SU 1	0.31	37,631	396190.73	4566609.53	1292.479	1.60	0.90	Uncorrected	Pro 6H	8/5/2016 0:00	10:45:16am	New	Sensor	08052016-Class 1.SSF
SU 1	0.31	37,630	396187.66	4566610.49	1292.163	1.30	0.80	Uncorrected	Pro 6H	8/5/2016 0:00	10:29:54am	New	Sensor	08052016-Class 1.SSF
SU 1	0.31	37,614	396186.58	4566613.06	1292.119	1.40	0.80	Uncorrected	Pro 6H	8/5/2016 0:00	10:47:22am	New	Sensor	08052016-Class 1.SSF
SU 1	0.3	37,608	396193.93	4566614.14	1291.957	1.40	0.80	Uncorrected	Pro 6H	8/5/2016 0:00	10:47:08am	New	Sensor	08052016-Class 1.SSF
SU 1	0.3	37,599	396191.89	4566609.88	1292.537	1.60	0.90	Uncorrected	Pro 6H	8/5/2016 0:00	10:44:56am	New	Sensor	08052016-Class 1.SSF
SU 1	0.28	37,544	396189.05	4566611.09	1292.135	1.40	0.80	Uncorrected	Pro 6H	8/5/2016 0:00	10:46:44am	New	Sensor	08052016-Class 1.SSF
SU 1	0.28	37,536	396193.98	4566609.85	1292.508	1.40	0.80	Uncorrected	Pro 6H	8/5/2016 0:00	10:43:22am	New	Sensor	08052016-Class 1.SSF
SU 1	0.28	37,535	396193.62	4566611.85	1291.799	1.30	0.80	Uncorrected	Pro 6H	8/5/2016 0:00	10:29:26am	New	Sensor	08052016-Class 1.SSF
SU 1	0.27	37,503	396189.58	4566611.77	1291.819	1.30	0.80	Uncorrected	Pro 6H	8/5/2016 0:00	10:28:55am	New	Sensor	08052016-Class 1.SSF
SU 1	0.26	37,482	396187.14	4566610.47	1292.215	1.30	0.80	Uncorrected	Pro 6H	8/5/2016 0:00	10:29:53am	New	Sensor	08052016-Class 1.SSF
SU 1	0.26	37,466	396190.63	4566610.74	1291.95	1.30	0.80	Uncorrected	Pro 6H	8/5/2016 0:00	10:29:59am	New	Sensor	08052016-Class 1.SSF
SU 1	0.26	37,461	396188.79	4566609.38	1292.004	1.30	0.80	Uncorrected	Pro 6H	8/5/2016 0:00	10:31:41am	New	Sensor	08052016-Class 1.SSF
SU 1	0.25	37,456	396200.76	4566610.38	1291.695	1.30	0.80	Uncorrected	Pro 6H	8/5/2016 0:00	10:31:17am	New	Sensor	08052016-Class 1.SSF

SU	Z-Score	CPM	Easting	Northing	MSL	PDOP	HDOP	CorrType	RcvrType	GPS_Date	GPS_Time	Update	FeatName	Datafile
SU 1	0.25	37,453	396192	4566611.62	1292.607	1.60	0.90	Uncorrected	Pro 6H	8/5/2016 0:00	10:43:56am	New	Sensor	08052016-Class 1.SSF
SU 1	0.25	37,451	396201.38	4566628.9	1291.026	1.30	0.80	Uncorrected	Pro 6H	8/5/2016 0:00	10:27:48am	New	Sensor	08052016-Class 1.SSF
SU 1	0.25	37,450	396185.33	4566611.66	1292.136	1.30	0.80	Uncorrected	Pro 6H	8/5/2016 0:00	10:28:46am	New	Sensor	08052016-Class 1.SSF
SU 1	0.24	37,399	396202.63	4566635.46	1290.821	1.30	0.80	Uncorrected	Pro 6H	8/5/2016 0:00	10:27:35am	New	Sensor	08052016-Class 1.SSF
SU 1	0.23	37,394	396196.83	4566614.8	1291.812	1.40	0.80	Uncorrected	Pro 6H	8/5/2016 0:00	10:47:04am	New	Sensor	08052016-Class 1.SSF
SU 1	0.23	37,379	396195.31	4566613.49	1292.388	1.40	0.80	Uncorrected	Pro 6H	8/5/2016 0:00	10:43:17am	New	Sensor	08052016-Class 1.SSF
SU 1	0.23	37,365	396190.61	4566610.29	1292.398	1.60	0.90	Uncorrected	Pro 6H	8/5/2016 0:00	10:45:14am	New	Sensor	08052016-Class 1.SSF
SU 1	0.22	37,338	396187.12	4566611.46	1291.936	1.30	0.80	Uncorrected	Pro 6H	8/5/2016 0:00	10:28:51am	New	Sensor	08052016-Class 1.SSF
SU 1	0.22	37,335	396192.98	4566614.96	1292.411	1.60	0.90	Uncorrected	Pro 6H	8/5/2016 0:00	10:45:04am	New	Sensor	08052016-Class 1.SSF
SU 1	0.21	37,303	396199.85	4566613.59	1292.484	1.40	0.80	Uncorrected	Pro 6H	8/5/2016 0:00	10:42:31am	New	Sensor	08052016-Class 1.SSF
SU 1	0.2	37,300	396191.67	4566613.8	1291.975	1.40	0.80	Uncorrected	Pro 6H	8/5/2016 0:00	10:47:12am	New	Sensor	08052016-Class 1.SSF
SU 1	0.19	37,261	396198.07	4566610.86	1291.646	1.30	0.80	Uncorrected	Pro 6H	8/5/2016 0:00	10:30:22am	New	Sensor	08052016-Class 1.SSF
SU 1	0.19	37,254	396196.37	4566611.17	1291.77	1.30	0.80	Uncorrected	Pro 6H	8/5/2016 0:00	10:30:09am	New	Sensor	08052016-Class 1.SSF
SU 1	0.19	37,249	396192.61	4566614.48	1292.566	1.60	0.90	Uncorrected	Pro 6H	8/5/2016 0:00	10:43:52am	New	Sensor	08052016-Class 1.SSF
SU 1	0.18	37,218	396191.48	4566615.15	1292.433	1.60	0.90	Uncorrected	Pro 6H	8/5/2016 0:00	10:45:08am	New	Sensor	08052016-Class 1.SSF
SU 1	0.17	37,188	396189.04	4566613.05	1292.572	1.60	0.90	Uncorrected	Pro 6H	8/5/2016 0:00	10:46:08am	New	Sensor	08052016-Class 1.SSF
SU 1	0.17	37,186	396203.29	4566634.6	1290.882	1.30	0.80	Uncorrected	Pro 6H	8/5/2016 0:00	10:27:41am	New	Sensor	08052016-Class 1.SSF
SU 1	0.16	37,177	396195.63	4566612.17	1291.69	1.30	0.80	Uncorrected	Pro 6H	8/5/2016 0:00	10:29:06am	New	Sensor	08052016-Class 1.SSF
SU 1	0.16	37,175	396188.21	4566609.37	1292.043	1.30	0.80	Uncorrected	Pro 6H	8/5/2016 0:00	10:31:42am	New	Sensor	08052016-Class 1.SSF
SU 1	0.15	37,135	396196.34	4566612.8	1291.488	1.30	0.80	Uncorrected	Pro 6H	8/5/2016 0:00	10:28:14am	New	Sensor	08052016-Class 1.SSF
SU 1	0.15	37,135	396196.34	4566609.62	1292.701	1.40	0.80	Uncorrected	Pro 6H	8/5/2016 0:00	10:42:45am	New	Sensor	08052016-Class 1.SSF
SU 1	0.15	37,116	396192.91	4566609.61	1291.871	1.30	0.80	Uncorrected	Pro 6H	8/5/2016 0:00	10:31:33am	New	Sensor	08052016-Class 1.SSF
SU 1	0.14	37,110	396187.84	4566609.67	1292.046	1.30	0.80	Uncorrected	Pro 6H	8/5/2016 0:00	10:30:56am	New	Sensor	08052016-Class 1.SSF
SU 1	0.13	37,083	396195.19	4566612.85	1291.532	1.30	0.80	Uncorrected	Pro 6H	8/5/2016 0:00	10:28:16am	New	Sensor	08052016-Class 1.SSF
SU 1	0.13	37,061	396197.31	4566609.83	1291.739	1.30	0.80	Uncorrected	Pro 6H	8/5/2016 0:00	10:31:25am	New	Sensor	08052016-Class 1.SSF
SU 1	0.12	37,046	396189.18	4566609.49	1291.994	1.30	0.80	Uncorrected	Pro 6H	8/5/2016 0:00	10:31:40am	New	Sensor	08052016-Class 1.SSF
SU 1	0.12	37,043	396193.21	4566612.07	1292.561	1.60	0.90	Uncorrected	Pro 6H	8/5/2016 0:00	10:43:42am	New	Sensor	08052016-Class 1.SSF
SU 1	0.12	37,035	396186.82	4566611.43	1291.924	1.30	0.80	Uncorrected	Pro 6H	8/5/2016 0:00	10:28:50am	New	Sensor	08052016-Class 1.SSF
SU 1	0.12	37,034	396194.67	4566614.25	1291.891	1.40	0.80	Uncorrected	Pro 6H	8/5/2016 0:00	10:47:07am	New	Sensor	08052016-Class 1.SSF
SU 1	0.12	37,032	396189.38	4566613.71	1291.942	1.40	0.80	Uncorrected	Pro 6H	8/5/2016 0:00	10:47:14am	New	Sensor	08052016-Class 1.SSF
SU 1	0.12	37,028	396198.5	4566609.73	1291.691	1.30	0.80	Uncorrected	Pro 6H	8/5/2016 0:00	10:31:23am	New	Sensor	08052016-Class 1.SSF
SU 1	0.11	37,017	396189.09	4566610.41	1292.114	1.40	0.80	Uncorrected	Pro 6H	8/5/2016 0:00	10:46:44am	New	Sensor	08052016-Class 1.SSF
SU 1	0.11	37,005	396191.9	4566612	1291.769	1.30	0.80	Uncorrected	Pro 6H	8/5/2016 0:00	10:28:59am	New	Sensor	08052016-Class 1.SSF
SU 1	0.11	37,000	396192.41	4566611.17	1292.494	1.60	0.90	Uncorrected	Pro 6H	8/5/2016 0:00	10:44:58am	New	Sensor	08052016-Class 1.SSF
SU 1	0.11	36,998	396198.18	4566612.45	1291.572	1.30	0.80	Uncorrected	Pro 6H	8/5/2016 0:00	10:29:10am	New	Sensor	08052016-Class 1.SSF
SU 1	0.1	36,967	396186.56	4566613.03	1292.12	1.40	0.80	Uncorrected	Pro 6H	8/5/2016 0:00	10:47:20am	New	Sensor	08052016-Class 1.SSF
SU 1	0.1	36,963	396192.81	4566615.72	1292.382	1.60	0.90	Uncorrected	Pro 6H	8/5/2016 0:00	10:45:05am	New	Sensor	08052016-Class 1.SSF
SU 1	0.09	36,936	396191.25	4566610.88	1291.951	1.30	0.80	Uncorrected	Pro 6H	8/5/2016 0:00	10:30:00am	New	Sensor	08052016-Class 1.SSF
SU 1	0.08	36,926	396197.22	4566621.81	1291.13	1.30	0.80	Uncorrected	Pro 6H	8/5/2016 0:00	10:27:56am	New	Sensor	08052016-Class 1.SSF
SU 1	0.08	36,911	396197.39	4566611.26	1291.748	1.30	0.80	Uncorrected	Pro 6H	8/5/2016 0:00	10:30:11am	New	Sensor	08052016-Class 1.SSF
SU 1	0.08	36,909	396190.11	4566611.31	1291.886	1.30	0.80	Uncorrected	Pro 6H	8/5/2016 0:00	10:29:32am	New	Sensor	08052016-Class 1.SSF
SU 1	0.07	36,891	396194.52	4566614.88	1292.56	1.60	0.90	Uncorrected	Pro 6H	8/5/2016 0:00	10:43:46am	New	Sensor	08052016-Class 1.SSF
SU 1	0.07	36,889	396189.11	4566610.12	1291.954	1.30	0.80	Uncorrected	Pro 6H	8/5/2016 0:00	10:30:37am	New	Sensor	08052016-Class 1.SSF
SU 1	0.07	36,873	396199.4	4566609.33	1292.628	1.40	0.80	Uncorrected	Pro 6H	8/5/2016 0:00	10:42:25am	New	Sensor	08052016-Class 1.SSF
SU 1	0.07	36,872	396186.58	4566613.09	1292.138	1.40	0.80	Uncorrected	Pro 6H	8/5/2016 0:00	10:47:21am	New	Sensor	08052016-Class 1.SSF
SU 1	0.07	36,869	396190.28	4566612.38	1291.719	1.30	0.80	Uncorrected	Pro 6H	8/5/2016 0:00	10:28:25am	New	Sensor	08052016-Class 1.SSF
SU 1	0.06	36,861	396199.34	4566610.78	1291.562	1.30	0.80	Uncorrected	Pro 6H	8/5/2016 0:00	10:30:20am	New	Sensor	08052016-Class 1.SSF
SU 1	0.06	36,852	396192.67	4566613.87	1292.548	1.60	0.90	Uncorrected	Pro 6H	8/5/2016 0:00	10:43:52am	New	Sensor	08052016-Class 1.SSF
SU 1	0.06	36,846	396187.36	4566613.47	1292.106	1.40	0.80	Uncorrected	Pro 6H	8/5/2016 0:00	10:47:18am	New	Sensor	08052016-Class 1.SSF
SU 1	0.06	36,840	396187.19	4566609.42	1292.113	1.30	0.80	Uncorrected	Pro 6H	8/5/2016 0:00	10:30:55am	New	Sensor	08052016-Class 1.SSF
SU 1	0.05	36,833	396193.09	4566611.82	1291.819	1.30	0.80	Uncorrected	Pro 6H	8/5/2016 0:00	10:29:27am	New	Sensor	08052016-Class 1.SSF
SU 1	0.05	36,829	396188.78	4566611.17	1291.964	1.30	0.80	Uncorrected	Pro 6H	8/5/2016 0:00	10:29:34am	New	Sensor	08052016-Class 1.SSF

SU	Z-Score	CPM	Easting	Northing	MSL	PDOP	HDOP	CorrType	RcvrType	GPS_Date	GPS_Time	Update	FeatName	Datafile
SU 1	0.05	36,828	396188.56	4566613.74	1292	1.40	0.80	Uncorrected	Pro 6H	8/5/2016 0:00	10:47:16am	New	Sensor	08052016-Class 1.SSF
SU 1	0.05	36,822	396186.57	4566613.04	1292.109	1.40	0.80	Uncorrected	Pro 6H	8/5/2016 0:00	10:47:25am	New	Sensor	08052016-Class 1.SSF
SU 1	0.05	36,813	396191.85	4566610.97	1292.607	1.60	0.90	Uncorrected	Pro 6H	8/5/2016 0:00	10:43:57am	New	Sensor	08052016-Class 1.SSF
SU 1	0.04	36,787	396203.05	4566635.19	1290.889	1.30	0.80	Uncorrected	Pro 6H	8/5/2016 0:00	10:27:40am	New	Sensor	08052016-Class 1.SSF
SU 1	0.04	36,783	396193.77	4566616.16	1292.562	1.60	0.90	Uncorrected	Pro 6H	8/5/2016 0:00	10:43:48am	New	Sensor	08052016-Class 1.SSF
SU 1	0.03	36,769	396186.7	4566610.37	1292.236	1.30	0.80	Uncorrected	Pro 6H	8/5/2016 0:00	10:29:52am	New	Sensor	08052016-Class 1.SSF
SU 1	0.03	36,767	396185.96	4566612.46	1292.078	1.30	0.80	Uncorrected	Pro 6H	8/5/2016 0:00	10:28:44am	New	Sensor	08052016-Class 1.SSF
SU 1	0.03	36,767	396192.58	4566613.14	1292.015	1.40	0.80	Uncorrected	Pro 6H	8/5/2016 0:00	10:46:51am	New	Sensor	08052016-Class 1.SSF
SU 1	0.03	36,763	396196.92	4566611.24	1291.759	1.30	0.80	Uncorrected	Pro 6H	8/5/2016 0:00	10:30:10am	New	Sensor	08052016-Class 1.SSF
SU 1	0.03	36,749	396186.58	4566613.03	1292.11	1.40	0.80	Uncorrected	Pro 6H	8/5/2016 0:00	10:47:28am	New	Sensor	08052016-Class 1.SSF
SU 1	0.03	36,745	396199.89	4566614.41	1292.47	1.40	0.80	Uncorrected	Pro 6H	8/5/2016 0:00	10:42:32am	New	Sensor	08052016-Class 1.SSF
SU 1	0.01	36,698	396186.59	4566613.08	1292.13	1.40	0.80	Uncorrected	Pro 6H	8/5/2016 0:00	10:47:22am	New	Sensor	08052016-Class 1.SSF
SU 1	0.01	36,692	396190.25	4566612.5	1291.758	1.30	0.80	Uncorrected	Pro 6H	8/5/2016 0:00	10:28:33am	New	Sensor	08052016-Class 1.SSF
SU 1	0	36,674	396192.82	4566610.1	1291.917	1.30	0.80	Uncorrected	Pro 6H	8/5/2016 0:00	10:31:04am	New	Sensor	08052016-Class 1.SSF
SU 1	-0.02	36,615	396199.48	4566610.39	1291.711	1.30	0.80	Uncorrected	Pro 6H	8/5/2016 0:00	10:31:15am	New	Sensor	08052016-Class 1.SSF
SU 1	-0.02	36,610	396189.87	4566612.45	1291.759	1.30	0.80	Uncorrected	Pro 6H	8/5/2016 0:00	10:28:39am	New	Sensor	08052016-Class 1.SSF
SU 1	-0.02	36,597	396189.56	4566609.73	1292.525	1.60	0.90	Uncorrected	Pro 6H	8/5/2016 0:00	10:46:00am	New	Sensor	08052016-Class 1.SSF
SU 1	-0.02	36,595	396195.62	4566614.15	1292.364	1.40	0.80	Uncorrected	Pro 6H	8/5/2016 0:00	10:43:16am	New	Sensor	08052016-Class 1.SSF
SU 1	-0.02	36,595	396186.58	4566613.04	1292.107	1.40	0.80	Uncorrected	Pro 6H	8/5/2016 0:00	10:47:26am	New	Sensor	08052016-Class 1.SSF
SU 1	-0.03	36,586	396195.45	4566609.34	1291.841	1.30	0.80	Uncorrected	Pro 6H	8/5/2016 0:00	10:32:17am	New	Sensor	08052016-Class 1.SSF
SU 1	-0.03	36,579	396192.25	4566609.54	1291.902	1.30	0.80	Uncorrected	Pro 6H	8/5/2016 0:00	10:31:34am	New	Sensor	08052016-Class 1.SSF
SU 1	-0.03	36,563	396194.13	4566614.14	1292.531	1.60	0.90	Uncorrected	Pro 6H	8/5/2016 0:00	10:43:46am	New	Sensor	08052016-Class 1.SSF
SU 1	-0.04	36,554	396198.38	4566614.95	1291.314	1.30	0.80	Uncorrected	Pro 6H	8/5/2016 0:00	10:28:05am	New	Sensor	08052016-Class 1.SSF
SU 1	-0.04	36,548	396191.75	4566612.96	1291.996	1.40	0.80	Uncorrected	Pro 6H	8/5/2016 0:00	10:46:50am	New	Sensor	08052016-Class 1.SSF
SU 1	-0.04	36,544	396190.28	4566612.08	1292.462	1.60	0.90	Uncorrected	Pro 6H	8/5/2016 0:00	10:46:04am	New	Sensor	08052016-Class 1.SSF
SU 1	-0.04	36,541	396190.38	4566612.63	1291.696	1.30	0.80	Uncorrected	Pro 6H	8/5/2016 0:00	10:28:27am	New	Sensor	08052016-Class 1.SSF
SU 1	-0.04	36,541	396191.39	4566611.95	1291.762	1.30	0.80	Uncorrected	Pro 6H	8/5/2016 0:00	10:28:58am	New	Sensor	08052016-Class 1.SSF
SU 1	-0.04	36,536	396192.74	4566610.57	1291.831	1.30	0.80	Uncorrected	Pro 6H	8/5/2016 0:00	10:30:31am	New	Sensor	08052016-Class 1.SSF
SU 1	-0.04	36,535	396189.66	4566609.9	1291.962	1.30	0.80	Uncorrected	Pro 6H	8/5/2016 0:00	10:30:59am	New	Sensor	08052016-Class 1.SSF
SU 1	-0.04	36,531	396190.25	4566612.43	1291.722	1.30	0.80	Uncorrected	Pro 6H	8/5/2016 0:00	10:28:37am	New	Sensor	08052016-Class 1.SSF
SU 1	-0.05	36,511	396186.93	4566613.25	1292.134	1.40	0.80	Uncorrected	Pro 6H	8/5/2016 0:00	10:47:18am	New	Sensor	08052016-Class 1.SSF
SU 1	-0.06	36,486	396198.23	4566610.2	1291.737	1.30	0.80	Uncorrected	Pro 6H	8/5/2016 0:00	10:31:13am	New	Sensor	08052016-Class 1.SSF
SU 1	-0.06	36,476	396191.51	4566610.52	1291.886	1.30	0.80	Uncorrected	Pro 6H	8/5/2016 0:00	10:30:33am	New	Sensor	08052016-Class 1.SSF
SU 1	-0.06	36,474	396199.52	4566610.77	1292.599	1.40	0.80	Uncorrected	Pro 6H	8/5/2016 0:00	10:42:27am	New	Sensor	08052016-Class 1.SSF
SU 1	-0.06	36,464	396198.43	4566611.97	1291.592	1.30	0.80	Uncorrected	Pro 6H	8/5/2016 0:00	10:29:18am	New	Sensor	08052016-Class 1.SSF
SU 1	-0.06	36,463	396190.28	4566612.48	1291.716	1.30	0.80	Uncorrected	Pro 6H	8/5/2016 0:00	10:28:35am	New	Sensor	08052016-Class 1.SSF
SU 1	-0.07	36,460	396192.65	4566611.98	1292.505	1.60	0.90	Uncorrected	Pro 6H	8/5/2016 0:00	10:45:00am	New	Sensor	08052016-Class 1.SSF
SU 1	-0.07	36,450	396192.47	4566609.47	1292.563	1.60	0.90	Uncorrected	Pro 6H	8/5/2016 0:00	10:43:39am	New	Sensor	08052016-Class 1.SSF
SU 1	-0.07	36,438	396195.8	4566610.7	1292.411	1.40	0.80	Uncorrected	Pro 6H	8/5/2016 0:00	10:43:08am	New	Sensor	08052016-Class 1.SSF
SU 1	-0.07	36,435	396197.62	4566610.82	1291.677	1.30	0.80	Uncorrected	Pro 6H	8/5/2016 0:00	10:30:23am	New	Sensor	08052016-Class 1.SSF
SU 1	-0.07	36,431	396193.19	4566613.05	1291.996	1.40	0.80	Uncorrected	Pro 6H	8/5/2016 0:00	10:46:52am	New	Sensor	08052016-Class 1.SSF
SU 1	-0.08	36,416	396195.44	4566609.95	1291.802	1.30	0.80	Uncorrected	Pro 6H	8/5/2016 0:00	10:31:28am	New	Sensor	08052016-Class 1.SSF
SU 1	-0.08	36,412	396199.8	4566612.92	1292.491	1.40	0.80	Uncorrected	Pro 6H	8/5/2016 0:00	10:42:30am	New	Sensor	08052016-Class 1.SSF
SU 1	-0.08	36,408	396199.36	4566614.37	1291.276	1.30	0.80	Uncorrected	Pro 6H	8/5/2016 0:00	10:28:06am	New	Sensor	08052016-Class 1.SSF
SU 1	-0.08	36,407	396197.57	4566613.18	1291.815	1.40	0.80	Uncorrected	Pro 6H	8/5/2016 0:00	10:46:58am	New	Sensor	08052016-Class 1.SSF
SU 1	-0.08	36,403	396191.64	4566609.59	1292.629	1.60	0.90	Uncorrected	Pro 6H	8/5/2016 0:00	10:43:59am	New	Sensor	08052016-Class 1.SSF
SU 1	-0.08	36,401	396188.66	4566610.66	1292.017	1.30	0.80	Uncorrected	Pro 6H	8/5/2016 0:00	10:29:56am	New	Sensor	08052016-Class 1.SSF
SU 1	-0.09	36,394	396191.31	4566614.56	1292.406	1.60	0.90	Uncorrected	Pro 6H	8/5/2016 0:00	10:45:08am	New	Sensor	08052016-Class 1.SSF
SU 1	-0.09	36,371	396198.54	4566611.25	1291.684	1.30	0.80	Uncorrected	Pro 6H	8/5/2016 0:00	10:30:13am	New	Sensor	08052016-Class 1.SSF
SU 1	-0.1	36,367	396191.9	4566611.64	1291.894	1.30	0.80	Uncorrected	Pro 6H	8/5/2016 0:00	10:29:29am	New	Sensor	08052016-Class 1.SSF
SU 1	-0.11	36,325	396190.98	4566613.76	1291.978	1.40	0.80	Uncorrected	Pro 6H	8/5/2016 0:00	10:47:12am	New	Sensor	08052016-Class 1.SSF
SU 1	-0.11	36,314	396189.45	4566613.57	1292.508	1.60	0.90	Uncorrected	Pro 6H	8/5/2016 0:00	10:46:06am	New	Sensor	08052016-Class 1.SSF

SU	Z-Score	CPM	Easting	Northing	MSL	PDOP	HDOP	CorrType	RcvrType	GPS_Date	GPS_Time	Update	FeatName	Datafile
SU 1	-0.11	36,310	396189.28	4566610.61	1292.011	1.30	0.80	Uncorrected	Pro 6H	8/5/2016 0:00	10:29:57am	New	Sensor	08052016-Class 1.SSF
SU 1	-0.12	36,303	396200.12	4566610.53	1291.672	1.30	0.80	Uncorrected	Pro 6H	8/5/2016 0:00	10:31:16am	New	Sensor	08052016-Class 1.SSF
SU 1	-0.12	36,299	396192.86	4566613.98	1292.474	1.60	0.90	Uncorrected	Pro 6H	8/5/2016 0:00	10:45:02am	New	Sensor	08052016-Class 1.SSF
SU 1	-0.12	36,286	396196.91	4566611.09	1292.659	1.40	0.80	Uncorrected	Pro 6H	8/5/2016 0:00	10:42:43am	New	Sensor	08052016-Class 1.SSF
SU 1	-0.12	36,285	396190.26	4566612.45	1291.732	1.30	0.80	Uncorrected	Pro 6H	8/5/2016 0:00	10:28:28am	New	Sensor	08052016-Class 1.SSF
SU 1	-0.13	36,266	396194.38	4566609.85	1291.848	1.30	0.80	Uncorrected	Pro 6H	8/5/2016 0:00	10:31:30am	New	Sensor	08052016-Class 1.SSF
SU 1	-0.14	36,234	396196.63	4566616.16	1291.394	1.30	0.80	Uncorrected	Pro 6H	8/5/2016 0:00	10:28:03am	New	Sensor	08052016-Class 1.SSF
SU 1	-0.14	36,227	396191.59	4566610.04	1291.958	1.30	0.80	Uncorrected	Pro 6H	8/5/2016 0:00	10:31:02am	New	Sensor	08052016-Class 1.SSF
SU 1	-0.14	36,218	396199.57	4566610.13	1292.605	1.40	0.80	Uncorrected	Pro 6H	8/5/2016 0:00	10:42:26am	New	Sensor	08052016-Class 1.SSF
SU 1	-0.15	36,186	396197.32	4566611.59	1292.644	1.40	0.80	Uncorrected	Pro 6H	8/5/2016 0:00	10:42:42am	New	Sensor	08052016-Class 1.SSF
SU 1	-0.16	36,181	396198.9	4566610.37	1291.718	1.30	0.80	Uncorrected	Pro 6H	8/5/2016 0:00	10:31:14am	New	Sensor	08052016-Class 1.SSF
SU 1	-0.16	36,176	396192.22	4566610.13	1291.948	1.30	0.80	Uncorrected	Pro 6H	8/5/2016 0:00	10:31:03am	New	Sensor	08052016-Class 1.SSF
SU 1	-0.16	36,175	396196.6	4566609.95	1291.765	1.30	0.80	Uncorrected	Pro 6H	8/5/2016 0:00	10:31:26am	New	Sensor	08052016-Class 1.SSF
SU 1	-0.16	36,171	396189.2	4566612.41	1292.101	1.40	0.80	Uncorrected	Pro 6H	8/5/2016 0:00	10:46:46am	New	Sensor	08052016-Class 1.SSF
SU 1	-0.17	36,150	396200.22	4566627.16	1291.064	1.30	0.80	Uncorrected	Pro 6H	8/5/2016 0:00	10:27:50am	New	Sensor	08052016-Class 1.SSF
SU 1	-0.17	36,146	396197.58	4566610.22	1291.803	1.30	0.80	Uncorrected	Pro 6H	8/5/2016 0:00	10:31:12am	New	Sensor	08052016-Class 1.SSF
SU 1	-0.17	36,133	396199.86	4566609.74	1291.648	1.30	0.80	Uncorrected	Pro 6H	8/5/2016 0:00	10:31:21am	New	Sensor	08052016-Class 1.SSF
SU 1	-0.17	36,128	396190.38	4566612.56	1291.729	1.30	0.80	Uncorrected	Pro 6H	8/5/2016 0:00	10:28:32am	New	Sensor	08052016-Class 1.SSF
SU 1	-0.18	36,111	396197.09	4566611.93	1291.646	1.30	0.80	Uncorrected	Pro 6H	8/5/2016 0:00	10:29:20am	New	Sensor	08052016-Class 1.SSF
SU 1	-0.18	36,103	396197.06	4566610.24	1291.841	1.30	0.80	Uncorrected	Pro 6H	8/5/2016 0:00	10:31:11am	New	Sensor	08052016-Class 1.SSF
SU 1	-0.18	36,094	396193.78	4566609.28	1291.843	1.30	0.80	Uncorrected	Pro 6H	8/5/2016 0:00	10:32:14am	New	Sensor	08052016-Class 1.SSF
SU 1	-0.2	36,054	396196.23	4566612.2	1291.666	1.30	0.80	Uncorrected	Pro 6H	8/5/2016 0:00	10:29:07am	New	Sensor	08052016-Class 1.SSF
SU 1	-0.2	36,053	396196.62	4566610.3	1291.839	1.30	0.80	Uncorrected	Pro 6H	8/5/2016 0:00	10:31:10am	New	Sensor	08052016-Class 1.SSF
SU 1	-0.2	36,053	396192.18	4566612.35	1292.569	1.60	0.90	Uncorrected	Pro 6H	8/5/2016 0:00	10:43:55am	New	Sensor	08052016-Class 1.SSF
SU 1	-0.2	36,042	396193.25	4566614.08	1291.943	1.40	0.80	Uncorrected	Pro 6H	8/5/2016 0:00	10:47:09am	New	Sensor	08052016-Class 1.SSF
SU 1	-0.2	36,033	396195.72	4566617.69	1291.517	1.30	0.80	Uncorrected	Pro 6H	8/5/2016 0:00	10:28:01am	New	Sensor	08052016-Class 1.SSF
SU 1	-0.2	36,032	396191	4566612.95	1292.009	1.40	0.80	Uncorrected	Pro 6H	8/5/2016 0:00	10:46:49am	New	Sensor	08052016-Class 1.SSF
SU 1	-0.2	36,027	396187.87	4566613.8	1292.06	1.40	0.80	Uncorrected	Pro 6H	8/5/2016 0:00	10:47:16am	New	Sensor	08052016-Class 1.SSF
SU 1	-0.21	36,012	396196.33	4566610.87	1291.708	1.30	0.80	Uncorrected	Pro 6H	8/5/2016 0:00	10:30:25am	New	Sensor	08052016-Class 1.SSF
SU 1	-0.22	35,978	396194.38	4566611.49	1292.433	1.40	0.80	Uncorrected	Pro 6H	8/5/2016 0:00	10:43:20am	New	Sensor	08052016-Class 1.SSF
SU 1	-0.22	35,968	396200.35	4566611.93	1291.463	1.30	0.80	Uncorrected	Pro 6H	8/5/2016 0:00	10:29:15am	New	Sensor	08052016-Class 1.SSF
SU 1	-0.22	35,966	396190.25	4566612.43	1291.717	1.30	0.80	Uncorrected	Pro 6H	8/5/2016 0:00	10:28:36am	New	Sensor	08052016-Class 1.SSF
SU 1	-0.23	35,958	396189.61	4566610.38	1291.914	1.30	0.80	Uncorrected	Pro 6H	8/5/2016 0:00	10:30:36am	New	Sensor	08052016-Class 1.SSF
SU 1	-0.24	35,931	396190.1	4566613.82	1291.93	1.40	0.80	Uncorrected	Pro 6H	8/5/2016 0:00	10:47:14am	New	Sensor	08052016-Class 1.SSF
SU 1	-0.24	35,920	396199.54	4566612.62	1291.521	1.30	0.80	Uncorrected	Pro 6H	8/5/2016 0:00	10:29:12am	New	Sensor	08052016-Class 1.SSF
SU 1	-0.24	35,920	396192.58	4566613.79	1291.978	1.40	0.80	Uncorrected	Pro 6H	8/5/2016 0:00	10:47:10am	New	Sensor	08052016-Class 1.SSF
SU 1	-0.24	35,913	396194.75	4566612.14	1292.422	1.40	0.80	Uncorrected	Pro 6H	8/5/2016 0:00	10:43:19am	New	Sensor	08052016-Class 1.SSF
SU 1	-0.25	35,893	396195.87	4566612.77	1291.505	1.30	0.80	Uncorrected	Pro 6H	8/5/2016 0:00	10:28:15am	New	Sensor	08052016-Class 1.SSF
SU 1	-0.25	35,883	396200.88	4566628.16	1291.057	1.30	0.80	Uncorrected	Pro 6H	8/5/2016 0:00	10:27:49am	New	Sensor	08052016-Class 1.SSF
SU 1	-0.26	35,859	396195.73	4566611.16	1291.752	1.30	0.80	Uncorrected	Pro 6H	8/5/2016 0:00	10:30:08am	New	Sensor	08052016-Class 1.SSF
SU 1	-0.27	35,834	396190.31	4566610.45	1291.872	1.30	0.80	Uncorrected	Pro 6H	8/5/2016 0:00	10:30:35am	New	Sensor	08052016-Class 1.SSF
SU 1	-0.27	35,823	396192.77	4566612.04	1291.716	1.30	0.80	Uncorrected	Pro 6H	8/5/2016 0:00	10:29:01am	New	Sensor	08052016-Class 1.SSF
SU 1	-0.27	35,814	396191.87	4566609.34	1291.862	1.30	0.80	Uncorrected	Pro 6H	8/5/2016 0:00	10:31:35am	New	Sensor	08052016-Class 1.SSF
SU 1	-0.28	35,808	396186.58	4566613.04	1292.103	1.40	0.80	Uncorrected	Pro 6H	8/5/2016 0:00	10:47:25am	New	Sensor	08052016-Class 1.SSF
SU 1	-0.29	35,770	396190.23	4566612.96	1292.059	1.40	0.80	Uncorrected	Pro 6H	8/5/2016 0:00	10:46:48am	New	Sensor	08052016-Class 1.SSF
SU 1	-0.29	35,763	396190.78	4566609.47	1291.892	1.30	0.80	Uncorrected	Pro 6H	8/5/2016 0:00	10:31:37am	New	Sensor	08052016-Class 1.SSF
SU 1	-0.29	35,748	396196.05	4566614.53	1291.855	1.40	0.80	Uncorrected	Pro 6H	8/5/2016 0:00	10:47:06am	New	Sensor	08052016-Class 1.SSF
SU 1	-0.3	35,739	396189.11	4566609.85	1292.005	1.30	0.80	Uncorrected	Pro 6H	8/5/2016 0:00	10:30:58am	New	Sensor	08052016-Class 1.SSF
SU 1	-0.3	35,738	396201.31	4566609.74	1291.69	1.30	0.80	Uncorrected	Pro 6H	8/5/2016 0:00	10:31:19am	New	Sensor	08052016-Class 1.SSF
SU 1	-0.31	35,711	396198.15	4566623.72	1291.08	1.30	0.80	Uncorrected	Pro 6H	8/5/2016 0:00	10:27:54am	New	Sensor	08052016-Class 1.SSF
SU 1	-0.31	35,700	396194.72	4566612.81	1291.551	1.30	0.80	Uncorrected	Pro 6H	8/5/2016 0:00	10:28:17am	New	Sensor	08052016-Class 1.SSF
SU 1	-0.31	35,696	396189.94	4566613.44	1292.472	1.60	0.90	Uncorrected	Pro 6H	8/5/2016 0:00	10:46:06am	New	Sensor	08052016-Class 1.SSF

SU	Z-Score	CPM	Easting	Northing	MSL	PDOP	HDOP	CorrType	RcvrType	GPS_Date	GPS_Time	Update	FeatName	Datafile
SU 1	-0.31	35,693	396191.79	4566610.1	1292.643	1.60	0.90	Uncorrected	Pro 6H	8/5/2016 0:00	10:43:58am	New	Sensor	08052016-Class 1.SSF
SU 1	-0.31	35,688	396196.95	4566610.9	1291.685	1.30	0.80	Uncorrected	Pro 6H	8/5/2016 0:00	10:30:24am	New	Sensor	08052016-Class 1.SSF
SU 1	-0.32	35,683	396187.47	4566612.27	1291.93	1.30	0.80	Uncorrected	Pro 6H	8/5/2016 0:00	10:28:42am	New	Sensor	08052016-Class 1.SSF
SU 1	-0.32	35,668	396194.91	4566612.06	1291.697	1.30	0.80	Uncorrected	Pro 6H	8/5/2016 0:00	10:29:05am	New	Sensor	08052016-Class 1.SSF
SU 1	-0.32	35,662	396194.34	4566611.78	1291.798	1.30	0.80	Uncorrected	Pro 6H	8/5/2016 0:00	10:29:25am	New	Sensor	08052016-Class 1.SSF
SU 1	-0.32	35,658	396193.4	4566610.24	1291.911	1.30	0.80	Uncorrected	Pro 6H	8/5/2016 0:00	10:31:05am	New	Sensor	08052016-Class 1.SSF
SU 1	-0.33	35,651	396192.42	4566611.98	1291.763	1.30	0.80	Uncorrected	Pro 6H	8/5/2016 0:00	10:29:00am	New	Sensor	08052016-Class 1.SSF
SU 1	-0.33	35,644	396190.86	4566611.38	1292.474	1.60	0.90	Uncorrected	Pro 6H	8/5/2016 0:00	10:45:13am	New	Sensor	08052016-Class 1.SSF
SU 1	-0.33	35,635	396192.61	4566612.71	1292.476	1.60	0.90	Uncorrected	Pro 6H	8/5/2016 0:00	10:45:01am	New	Sensor	08052016-Class 1.SSF
SU 1	-0.34	35,613	396193.77	4566612.09	1291.699	1.30	0.80	Uncorrected	Pro 6H	8/5/2016 0:00	10:29:03am	New	Sensor	08052016-Class 1.SSF
SU 1	-0.35	35,591	396186.73	4566612.5	1291.965	1.30	0.80	Uncorrected	Pro 6H	8/5/2016 0:00	10:28:43am	New	Sensor	08052016-Class 1.SSF
SU 1	-0.35	35,586	396188.25	4566611.91	1292.65	1.60	0.90	Uncorrected	Pro 6H	8/5/2016 0:00	10:46:09am	New	Sensor	08052016-Class 1.SSF
SU 1	-0.35	35,580	396192.21	4566616.17	1292.456	1.60	0.90	Uncorrected	Pro 6H	8/5/2016 0:00	10:45:06am	New	Sensor	08052016-Class 1.SSF
SU 1	-0.35	35,578	396197.6	4566615.46	1291.363	1.30	0.80	Uncorrected	Pro 6H	8/5/2016 0:00	10:28:04am	New	Sensor	08052016-Class 1.SSF
SU 1	-0.35	35,567	396199.18	4566609.27	1291.747	1.30	0.80	Uncorrected	Pro 6H	8/5/2016 0:00	10:32:23am	New	Sensor	08052016-Class 1.SSF
SU 1	-0.35	35,563	396198.84	4566624.65	1291.036	1.30	0.80	Uncorrected	Pro 6H	8/5/2016 0:00	10:27:53am	New	Sensor	08052016-Class 1.SSF
SU 1	-0.35	35,563	396197.95	4566609.24	1291.789	1.30	0.80	Uncorrected	Pro 6H	8/5/2016 0:00	10:32:21am	New	Sensor	08052016-Class 1.SSF
SU 1	-0.36	35,554	396201.34	4566610.07	1291.7	1.30	0.80	Uncorrected	Pro 6H	8/5/2016 0:00	10:31:18am	New	Sensor	08052016-Class 1.SSF
SU 1	-0.36	35,536	396200.55	4566614.86	1292.436	1.40	0.80	Uncorrected	Pro 6H	8/5/2016 0:00	10:42:34am	New	Sensor	08052016-Class 1.SSF
SU 1	-0.36	35,533	396192.44	4566611.03	1291.879	1.30	0.80	Uncorrected	Pro 6H	8/5/2016 0:00	10:30:02am	New	Sensor	08052016-Class 1.SSF
SU 1	-0.36	35,533	396191.23	4566609.47	1291.876	1.30	0.80	Uncorrected	Pro 6H	8/5/2016 0:00	10:31:36am	New	Sensor	08052016-Class 1.SSF
SU 1	-0.37	35,527	396186.59	4566613.03	1292.111	1.40	0.80	Uncorrected	Pro 6H	8/5/2016 0:00	10:47:28am	New	Sensor	08052016-Class 1.SSF
SU 1	-0.37	35,505	396200.46	4566610.71	1291.575	1.30	0.80	Uncorrected	Pro 6H	8/5/2016 0:00	10:30:18am	New	Sensor	08052016-Class 1.SSF
SU 1	-0.37	35,501	396196.59	4566610.32	1292.681	1.40	0.80	Uncorrected	Pro 6H	8/5/2016 0:00	10:42:44am	New	Sensor	08052016-Class 1.SSF
SU 1	-0.38	35,486	396197.86	4566611.98	1291.595	1.30	0.80	Uncorrected	Pro 6H	8/5/2016 0:00	10:29:19am	New	Sensor	08052016-Class 1.SSF
SU 1	-0.38	35,482	396199.59	4566613.2	1292.54	1.40	0.80	Uncorrected	Pro 6H	8/5/2016 0:00	10:42:38am	New	Sensor	08052016-Class 1.SSF
SU 1	-0.39	35,466	396202.88	4566632.97	1290.902	1.30	0.80	Uncorrected	Pro 6H	8/5/2016 0:00	10:27:43am	New	Sensor	08052016-Class 1.SSF
SU 1	-0.39	35,461	396190.88	4566610.79	1292.447	1.60	0.90	Uncorrected	Pro 6H	8/5/2016 0:00	10:45:14am	New	Sensor	08052016-Class 1.SSF
SU 1	-0.39	35,450	396196.34	4566614.7	1292.341	1.40	0.80	Uncorrected	Pro 6H	8/5/2016 0:00	10:43:14am	New	Sensor	08052016-Class 1.SSF
SU 1	-0.39	35,447	396197.91	4566609.79	1291.704	1.30	0.80	Uncorrected	Pro 6H	8/5/2016 0:00	10:31:24am	New	Sensor	08052016-Class 1.SSF
SU 1	-0.39	35,446	396188.31	4566611.68	1291.823	1.30	0.80	Uncorrected	Pro 6H	8/5/2016 0:00	10:28:53am	New	Sensor	08052016-Class 1.SSF
SU 1	-0.4	35,418	396190.11	4566611.42	1292.46	1.60	0.90	Uncorrected	Pro 6H	8/5/2016 0:00	10:46:02am	New	Sensor	08052016-Class 1.SSF
SU 1	-0.41	35,393	396194.41	4566612.05	1291.705	1.30	0.80	Uncorrected	Pro 6H	8/5/2016 0:00	10:29:04am	New	Sensor	08052016-Class 1.SSF
SU 1	-0.41	35,392	396198.23	4566614.57	1291.687	1.40	0.80	Uncorrected	Pro 6H	8/5/2016 0:00	10:47:02am	New	Sensor	08052016-Class 1.SSF
SU 1	-0.41	35,375	396193.14	4566611.31	1292.589	1.60	0.90	Uncorrected	Pro 6H	8/5/2016 0:00	10:43:42am	New	Sensor	08052016-Class 1.SSF
SU 1	-0.42	35,366	396189.26	4566611.68	1292.064	1.40	0.80	Uncorrected	Pro 6H	8/5/2016 0:00	10:46:45am	New	Sensor	08052016-Class 1.SSF
SU 1	-0.42	35,364	396198.77	4566612.95	1291.404	1.30	0.80	Uncorrected	Pro 6H	8/5/2016 0:00	10:28:10am	New	Sensor	08052016-Class 1.SSF
SU 1	-0.42	35,357	396189.5	4566611.33	1291.927	1.30	0.80	Uncorrected	Pro 6H	8/5/2016 0:00	10:29:33am	New	Sensor	08052016-Class 1.SSF
SU 1	-0.42	35,353	396186.59	4566613.05	1292.11	1.40	0.80	Uncorrected	Pro 6H	8/5/2016 0:00	10:47:24am	New	Sensor	08052016-Class 1.SSF
SU 1	-0.42	35,351	396190.22	4566612.55	1291.723	1.30	0.80	Uncorrected	Pro 6H	8/5/2016 0:00	10:28:29am	New	Sensor	08052016-Class 1.SSF
SU 1	-0.42	35,351	396191	4566610.07	1291.959	1.30	0.80	Uncorrected	Pro 6H	8/5/2016 0:00	10:31:01am	New	Sensor	08052016-Class 1.SSF
SU 1	-0.42	35,348	396196.88	4566613.19	1291.787	1.40	0.80	Uncorrected	Pro 6H	8/5/2016 0:00	10:46:58am	New	Sensor	08052016-Class 1.SSF
SU 1	-0.42	35,346	396194.87	4566609.33	1291.841	1.30	0.80	Uncorrected	Pro 6H	8/5/2016 0:00	10:32:16am	New	Sensor	08052016-Class 1.SSF
SU 1	-0.42	35,346	396200.14	4566615.09	1292.427	1.40	0.80	Uncorrected	Pro 6H	8/5/2016 0:00	10:42:32am	New	Sensor	08052016-Class 1.SSF
SU 1	-0.43	35,339	396189.74	4566610.2	1292.481	1.60	0.90	Uncorrected	Pro 6H	8/5/2016 0:00	10:46:00am	New	Sensor	08052016-Class 1.SSF
SU 1	-0.43	35,317	396190.81	4566611.53	1291.885	1.30	0.80	Uncorrected	Pro 6H	8/5/2016 0:00	10:29:31am	New	Sensor	08052016-Class 1.SSF
SU 1	-0.44	35,298	396193.99	4566613.32	1291.972	1.40	0.80	Uncorrected	Pro 6H	8/5/2016 0:00	10:46:54am	New	Sensor	08052016-Class 1.SSF
SU 1	-0.44	35,283	396190.77	4566612.03	1291.804	1.30	0.80	Uncorrected	Pro 6H	8/5/2016 0:00	10:28:57am	New	Sensor	08052016-Class 1.SSF
SU 1	-0.45	35,272	396195.9	4566611.87	1291.731	1.30	0.80	Uncorrected	Pro 6H	8/5/2016 0:00	10:29:22am	New	Sensor	08052016-Class 1.SSF
SU 1	-0.45	35,267	396190.03	4566610.73	1291.97	1.30	0.80	Uncorrected	Pro 6H	8/5/2016 0:00	10:29:58am	New	Sensor	08052016-Class 1.SSF
SU 1	-0.46	35,246	396200.06	4566610.55	1291.552	1.30	0.80	Uncorrected	Pro 6H	8/5/2016 0:00	10:30:19am	New	Sensor	08052016-Class 1.SSF
SU 1	-0.46	35,221	396192.89	4566612.52	1291.635	1.30	0.80	Uncorrected	Pro 6H	8/5/2016 0:00	10:28:20am	New	Sensor	08052016-Class 1.SSF

SU	Z-Score	CPM	Easting	Northing	MSL	PDOP	HDOP	CorrType	RcvrType	GPS_Date	GPS_Time	Update	FeatName	Datafile
SU 1	-0.47	35,199	396192.26	4566610.54	1292.499	1.60	0.90	Uncorrected	Pro 6H	8/5/2016 0:00	10:44:58am	New	Sensor	08052016-Class 1.SSF
SU 1	-0.47	35,193	396200.7	4566609.35	1291.652	1.30	0.80	Uncorrected	Pro 6H	8/5/2016 0:00	10:32:25am	New	Sensor	08052016-Class 1.SSF
SU 1	-0.47	35,191	396191.34	4566611.46	1291.898	1.30	0.80	Uncorrected	Pro 6H	8/5/2016 0:00	10:29:30am	New	Sensor	08052016-Class 1.SSF
SU 1	-0.48	35,183	396195.05	4566610.73	1291.739	1.30	0.80	Uncorrected	Pro 6H	8/5/2016 0:00	10:30:27am	New	Sensor	08052016-Class 1.SSF
SU 1	-0.48	35,182	396194.58	4566611.04	1291.809	1.30	0.80	Uncorrected	Pro 6H	8/5/2016 0:00	10:30:06am	New	Sensor	08052016-Class 1.SSF
SU 1	-0.48	35,175	396192.36	4566612.6	1291.666	1.30	0.80	Uncorrected	Pro 6H	8/5/2016 0:00	10:28:21am	New	Sensor	08052016-Class 1.SSF
SU 1	-0.49	35,142	396199.81	4566613.79	1291.318	1.30	0.80	Uncorrected	Pro 6H	8/5/2016 0:00	10:28:07am	New	Sensor	08052016-Class 1.SSF
SU 1	-0.49	35,133	396191.69	4566612.51	1291.68	1.30	0.80	Uncorrected	Pro 6H	8/5/2016 0:00	10:28:22am	New	Sensor	08052016-Class 1.SSF
SU 1	-0.5	35,122	396196.8	4566613.43	1292.318	1.40	0.80	Uncorrected	Pro 6H	8/5/2016 0:00	10:43:12am	New	Sensor	08052016-Class 1.SSF
SU 1	-0.5	35,098	396197.57	4566614.59	1291.774	1.40	0.80	Uncorrected	Pro 6H	8/5/2016 0:00	10:47:04am	New	Sensor	08052016-Class 1.SSF
SU 1	-0.51	35,063	396197.57	4566612.36	1292.617	1.40	0.80	Uncorrected	Pro 6H	8/5/2016 0:00	10:42:41am	New	Sensor	08052016-Class 1.SSF
SU 1	-0.52	35,051	396199.9	4566609.31	1291.7	1.30	0.80	Uncorrected	Pro 6H	8/5/2016 0:00	10:32:24am	New	Sensor	08052016-Class 1.SSF
SU 1	-0.53	35,024	396196.03	4566609.97	1291.787	1.30	0.80	Uncorrected	Pro 6H	8/5/2016 0:00	10:31:27am	New	Sensor	08052016-Class 1.SSF
SU 1	-0.53	35,004	396193.67	4566609.25	1292.525	1.60	0.90	Uncorrected	Pro 6H	8/5/2016 0:00	10:43:23am	New	Sensor	08052016-Class 1.SSF
SU 1	-0.54	34,980	396190.25	4566609.56	1291.94	1.30	0.80	Uncorrected	Pro 6H	8/5/2016 0:00	10:31:38am	New	Sensor	08052016-Class 1.SSF
SU 1	-0.55	34,966	396194.61	4566610.27	1291.868	1.30	0.80	Uncorrected	Pro 6H	8/5/2016 0:00	10:31:07am	New	Sensor	08052016-Class 1.SSF
SU 1	-0.55	34,962	396189.67	4566612.77	1292.118	1.40	0.80	Uncorrected	Pro 6H	8/5/2016 0:00	10:46:47am	New	Sensor	08052016-Class 1.SSF
SU 1	-0.55	34,953	396197.51	4566612.31	1291.582	1.30	0.80	Uncorrected	Pro 6H	8/5/2016 0:00	10:29:09am	New	Sensor	08052016-Class 1.SSF
SU 1	-0.56	34,935	396193.15	4566612.1	1291.679	1.30	0.80	Uncorrected	Pro 6H	8/5/2016 0:00	10:29:02am	New	Sensor	08052016-Class 1.SSF
SU 1	-0.56	34,918	396199.7	4566611.59	1292.516	1.40	0.80	Uncorrected	Pro 6H	8/5/2016 0:00	10:42:28am	New	Sensor	08052016-Class 1.SSF
SU 1	-0.57	34,904	396194.91	4566609.91	1291.816	1.30	0.80	Uncorrected	Pro 6H	8/5/2016 0:00	10:31:29am	New	Sensor	08052016-Class 1.SSF
SU 1	-0.57	34,900	396196.9	4566612.84	1291.466	1.30	0.80	Uncorrected	Pro 6H	8/5/2016 0:00	10:28:13am	New	Sensor	08052016-Class 1.SSF
SU 1	-0.57	34,893	396192.4	4566612.93	1292.566	1.60	0.90	Uncorrected	Pro 6H	8/5/2016 0:00	10:43:54am	New	Sensor	08052016-Class 1.SSF
SU 1	-0.57	34,889	396194.93	4566611.8	1291.768	1.30	0.80	Uncorrected	Pro 6H	8/5/2016 0:00	10:29:24am	New	Sensor	08052016-Class 1.SSF
SU 1	-0.59	34,828	396192.47	4566611.68	1291.865	1.30	0.80	Uncorrected	Pro 6H	8/5/2016 0:00	10:29:28am	New	Sensor	08052016-Class 1.SSF
SU 1	-0.59	34,815	396194.09	4566612.73	1291.593	1.30	0.80	Uncorrected	Pro 6H	8/5/2016 0:00	10:28:18am	New	Sensor	08052016-Class 1.SSF
SU 1	-0.6	34,798	396190.54	4566612.43	1291.695	1.30	0.80	Uncorrected	Pro 6H	8/5/2016 0:00	10:28:24am	New	Sensor	08052016-Class 1.SSF
SU 1	-0.61	34,780	396200.21	4566612.67	1291.528	1.30	0.80	Uncorrected	Pro 6H	8/5/2016 0:00	10:29:13am	New	Sensor	08052016-Class 1.SSF
SU 1	-0.62	34,744	396194.64	4566613.29	1291.917	1.40	0.80	Uncorrected	Pro 6H	8/5/2016 0:00	10:46:54am	New	Sensor	08052016-Class 1.SSF
SU 1	-0.62	34,723	396190.39	4566609.86	1291.929	1.30	0.80	Uncorrected	Pro 6H	8/5/2016 0:00	10:31:00am	New	Sensor	08052016-Class 1.SSF
SU 1	-0.63	34,696	396195.42	4566613.3	1291.84	1.40	0.80	Uncorrected	Pro 6H	8/5/2016 0:00	10:46:56am	New	Sensor	08052016-Class 1.SSF
SU 1	-0.64	34,676	396196.03	4566609.31	1291.838	1.30	0.80	Uncorrected	Pro 6H	8/5/2016 0:00	10:32:18am	New	Sensor	08052016-Class 1.SSF
SU 1	-0.65	34,647	396196.52	4566611.94	1291.671	1.30	0.80	Uncorrected	Pro 6H	8/5/2016 0:00	10:29:21am	New	Sensor	08052016-Class 1.SSF
SU 1	-0.65	34,635	396191.63	4566615.93	1292.471	1.60	0.90	Uncorrected	Pro 6H	8/5/2016 0:00	10:45:06am	New	Sensor	08052016-Class 1.SSF
SU 1	-0.66	34,622	396200.8	4566610.99	1291.629	1.30	0.80	Uncorrected	Pro 6H	8/5/2016 0:00	10:30:17am	New	Sensor	08052016-Class 1.SSF
SU 1	-0.67	34,567	396190.32	4566612.56	1291.705	1.30	0.80	Uncorrected	Pro 6H	8/5/2016 0:00	10:28:26am	New	Sensor	08052016-Class 1.SSF
SU 1	-0.68	34,563	396193.58	4566612.53	1291.623	1.30	0.80	Uncorrected	Pro 6H	8/5/2016 0:00	10:28:19am	New	Sensor	08052016-Class 1.SSF
SU 1	-0.68	34,563	396193.02	4566611.1	1291.844	1.30	0.80	Uncorrected	Pro 6H	8/5/2016 0:00	10:30:03am	New	Sensor	08052016-Class 1.SSF
SU 1	-0.68	34,538	396196.12	4566616.7	1291.425	1.30	0.80	Uncorrected	Pro 6H	8/5/2016 0:00	10:28:02am	New	Sensor	08052016-Class 1.SSF
SU 1	-0.68	34,535	396193.78	4566613.4	1292.527	1.60	0.90	Uncorrected	Pro 6H	8/5/2016 0:00	10:43:44am	New	Sensor	08052016-Class 1.SSF
SU 1	-0.69	34,515	396189.97	4566610.93	1292.428	1.60	0.90	Uncorrected	Pro 6H	8/5/2016 0:00	10:46:02am	New	Sensor	08052016-Class 1.SSF
SU 1	-0.69	34,512	396195.43	4566609.96	1292.463	1.40	0.80	Uncorrected	Pro 6H	8/5/2016 0:00	10:43:07am	New	Sensor	08052016-Class 1.SSF
SU 1	-0.7	34,489	396195.24	4566609.34	1292.456	1.40	0.80	Uncorrected	Pro 6H	8/5/2016 0:00	10:43:06am	New	Sensor	08052016-Class 1.SSF
SU 1	-0.72	34,433	396200.65	4566613.95	1292.46	1.40	0.80	Uncorrected	Pro 6H	8/5/2016 0:00	10:42:36am	New	Sensor	08052016-Class 1.SSF
SU 1	-0.72	34,432	396186.59	4566613.02	1292.107	1.40	0.80	Uncorrected	Pro 6H	8/5/2016 0:00	10:47:30am	New	Sensor	08052016-Class 1.SSF
SU 1	-0.72	34,422	396196.02	4566614.89	1292.328	1.40	0.80	Uncorrected	Pro 6H	8/5/2016 0:00	10:43:14am	New	Sensor	08052016-Class 1.SSF
SU 1	-0.73	34,409	396199.76	4566612.21	1292.524	1.40	0.80	Uncorrected	Pro 6H	8/5/2016 0:00	10:42:29am	New	Sensor	08052016-Class 1.SSF
SU 1	-0.73	34,409	396196.72	4566612.58	1292.317	1.40	0.80	Uncorrected	Pro 6H	8/5/2016 0:00	10:43:11am	New	Sensor	08052016-Class 1.SSF
SU 1	-0.73	34,408	396200.3	4566613.44	1292.484	1.40	0.80	Uncorrected	Pro 6H	8/5/2016 0:00	10:42:37am	New	Sensor	08052016-Class 1.SSF
SU 1	-0.74	34,362	396197.35	4566612.9	1291.445	1.30	0.80	Uncorrected	Pro 6H	8/5/2016 0:00	10:28:12am	New	Sensor	08052016-Class 1.SSF
SU 1	-0.74	34,358	396191.18	4566613.61	1292.42	1.60	0.90	Uncorrected	Pro 6H	8/5/2016 0:00	10:45:10am	New	Sensor	08052016-Class 1.SSF
SU 1	-0.75	34,340	396198.91	4566613.12	1292.542	1.40	0.80	Uncorrected	Pro 6H	8/5/2016 0:00	10:42:39am	New	Sensor	08052016-Class 1.SSF

SU	Z-Score	CPM	Easting	Northing	MSL	PDOP	HDOP	CorrType	RcvrType	GPS_Date	GPS_Time	Update	FeatName	Datafile
SU 1	-0.75	34,331	396188.94	4566611.71	1291.81	1.30	0.80	Uncorrected	Pro 6H	8/5/2016 0:00	10:28:54am	New	Sensor	08052016-Class 1.SSF
SU 1	-0.75	34,323	396198.9	4566613.54	1291.732	1.40	0.80	Uncorrected	Pro 6H	8/5/2016 0:00	10:47:01am	New	Sensor	08052016-Class 1.SSF
SU 1	-0.76	34,295	396194.44	4566610.75	1291.752	1.30	0.80	Uncorrected	Pro 6H	8/5/2016 0:00	10:30:28am	New	Sensor	08052016-Class 1.SSF
SU 1	-0.78	34,247	396197.97	4566611.32	1291.731	1.30	0.80	Uncorrected	Pro 6H	8/5/2016 0:00	10:30:12am	New	Sensor	08052016-Class 1.SSF
SU 1	-0.78	34,237	396188.42	4566609.74	1292.015	1.30	0.80	Uncorrected	Pro 6H	8/5/2016 0:00	10:30:57am	New	Sensor	08052016-Class 1.SSF
SU 1	-0.78	34,234	396196.14	4566613.34	1291.811	1.40	0.80	Uncorrected	Pro 6H	8/5/2016 0:00	10:46:56am	New	Sensor	08052016-Class 1.SSF
SU 1	-0.78	34,225	396199.87	4566613.09	1291.334	1.30	0.80	Uncorrected	Pro 6H	8/5/2016 0:00	10:28:08am	New	Sensor	08052016-Class 1.SSF
SU 1	-0.79	34,205	396198.7	4566610.75	1291.6	1.30	0.80	Uncorrected	Pro 6H	8/5/2016 0:00	10:30:21am	New	Sensor	08052016-Class 1.SSF
SU 1	-0.79	34,200	396193.6	4566611.02	1291.812	1.30	0.80	Uncorrected	Pro 6H	8/5/2016 0:00	10:30:04am	New	Sensor	08052016-Class 1.SSF
SU 1	-0.79	34,195	396200.6	4566612.31	1291.49	1.30	0.80	Uncorrected	Pro 6H	8/5/2016 0:00	10:29:14am	New	Sensor	08052016-Class 1.SSF
SU 1	-0.81	34,160	396196.79	4566614.16	1292.326	1.40	0.80	Uncorrected	Pro 6H	8/5/2016 0:00	10:43:13am	New	Sensor	08052016-Class 1.SSF
SU 1	-0.81	34,133	396190.27	4566612.49	1291.729	1.30	0.80	Uncorrected	Pro 6H	8/5/2016 0:00	10:28:34am	New	Sensor	08052016-Class 1.SSF
SU 1	-0.82	34,127	396188.15	4566610.62	1292.11	1.30	0.80	Uncorrected	Pro 6H	8/5/2016 0:00	10:29:55am	New	Sensor	08052016-Class 1.SSF
SU 1	-0.83	34,073	396191.05	4566612.62	1291.69	1.30	0.80	Uncorrected	Pro 6H	8/5/2016 0:00	10:28:23am	New	Sensor	08052016-Class 1.SSF
SU 1	-0.86	33,999	396198.75	4566612.52	1291.573	1.30	0.80	Uncorrected	Pro 6H	8/5/2016 0:00	10:29:11am	New	Sensor	08052016-Class 1.SSF
SU 1	-0.87	33,958	396195.42	4566611.83	1291.757	1.30	0.80	Uncorrected	Pro 6H	8/5/2016 0:00	10:29:23am	New	Sensor	08052016-Class 1.SSF
SU 1	-0.87	33,958	396192.79	4566613.47	1292.456	1.60	0.90	Uncorrected	Pro 6H	8/5/2016 0:00	10:45:02am	New	Sensor	08052016-Class 1.SSF
SU 1	-0.87	33,949	396196.13	4566611.22	1292.389	1.40	0.80	Uncorrected	Pro 6H	8/5/2016 0:00	10:43:09am	New	Sensor	08052016-Class 1.SSF
SU 1	-0.9	33,873	396199.22	4566611.32	1291.607	1.30	0.80	Uncorrected	Pro 6H	8/5/2016 0:00	10:30:14am	New	Sensor	08052016-Class 1.SSF
SU 1	-0.9	33,863	396194.32	4566609.41	1291.853	1.30	0.80	Uncorrected	Pro 6H	8/5/2016 0:00	10:32:15am	New	Sensor	08052016-Class 1.SSF
SU 1	-0.9	33,851	396195.34	4566610.28	1291.842	1.30	0.80	Uncorrected	Pro 6H	8/5/2016 0:00	10:31:08am	New	Sensor	08052016-Class 1.SSF
SU 1	-0.91	33,832	396199.6	4566611.95	1291.488	1.30	0.80	Uncorrected	Pro 6H	8/5/2016 0:00	10:29:16am	New	Sensor	08052016-Class 1.SSF
SU 1	-0.92	33,814	396200.69	4566614.59	1292.423	1.40	0.80	Uncorrected	Pro 6H	8/5/2016 0:00	10:42:34am	New	Sensor	08052016-Class 1.SSF
SU 1	-0.92	33,810	396194.12	4566611.03	1291.822	1.30	0.80	Uncorrected	Pro 6H	8/5/2016 0:00	10:30:05am	New	Sensor	08052016-Class 1.SSF
SU 1	-0.93	33,784	396187.8	4566611.63	1291.901	1.30	0.80	Uncorrected	Pro 6H	8/5/2016 0:00	10:28:52am	New	Sensor	08052016-Class 1.SSF
SU 1	-0.93	33,774	396200.56	4566609.75	1291.638	1.30	0.80	Uncorrected	Pro 6H	8/5/2016 0:00	10:31:20am	New	Sensor	08052016-Class 1.SSF
SU 1	-0.93	33,758	396199.93	4566611.34	1291.585	1.30	0.80	Uncorrected	Pro 6H	8/5/2016 0:00	10:30:15am	New	Sensor	08052016-Class 1.SSF
SU 1	-0.94	33,729	396200.63	4566611.18	1291.608	1.30	0.80	Uncorrected	Pro 6H	8/5/2016 0:00	10:30:16am	New	Sensor	08052016-Class 1.SSF
SU 1	-0.96	33,669	396191.14	4566612.84	1292.442	1.60	0.90	Uncorrected	Pro 6H	8/5/2016 0:00	10:45:11am	New	Sensor	08052016-Class 1.SSF
SU 1	-0.98	33,614	396194.89	4566612.84	1292.407	1.40	0.80	Uncorrected	Pro 6H	8/5/2016 0:00	10:43:18am	New	Sensor	08052016-Class 1.SSF
SU 1	-0.99	33,576	396199.58	4566612.88	1291.354	1.30	0.80	Uncorrected	Pro 6H	8/5/2016 0:00	10:28:09am	New	Sensor	08052016-Class 1.SSF
SU 1	-0.99	33,575	396198.11	4566612.82	1292.571	1.40	0.80	Uncorrected	Pro 6H	8/5/2016 0:00	10:42:40am	New	Sensor	08052016-Class 1.SSF
SU 1	-1.05	33,412	396197.29	4566609.19	1291.81	1.30	0.80	Uncorrected	Pro 6H	8/5/2016 0:00	10:32:20am	New	Sensor	08052016-Class 1.SSF
SU 1	-1.1	33,253	396196.88	4566612.34	1291.627	1.30	0.80	Uncorrected	Pro 6H	8/5/2016 0:00	10:29:08am	New	Sensor	08052016-Class 1.SSF
SU 1	-1.17	33,035	396195.04	4566611.07	1291.769	1.30	0.80	Uncorrected	Pro 6H	8/5/2016 0:00	10:30:07am	New	Sensor	08052016-Class 1.SSF
SU 1	-1.24	32,811	396198.15	4566612.88	1291.43	1.30	0.80	Uncorrected	Pro 6H	8/5/2016 0:00	10:28:11am	New	Sensor	08052016-Class 1.SSF
SU 1	-1.26	32,757	396196.45	4566611.96	1292.342	1.40	0.80	Uncorrected	Pro 6H	8/5/2016 0:00	10:43:10am	New	Sensor	08052016-Class 1.SSF
SU 1	-1.29	32,651	396198.48	4566613.15	1291.773	1.40	0.80	Uncorrected	Pro 6H	8/5/2016 0:00	10:47:00am	New	Sensor	08052016-Class 1.SSF
SU 1	-1.34	32,493	396195.68	4566610.85	1291.712	1.30	0.80	Uncorrected	Pro 6H	8/5/2016 0:00	10:30:26am	New	Sensor	08052016-Class 1.SSF
SU 1	-1.38	32,370	396198.91	4566614.22	1291.679	1.40	0.80	Uncorrected	Pro 6H	8/5/2016 0:00	10:47:02am	New	Sensor	08052016-Class 1.SSF
SU 1	-1.38	32,369	396196.61	4566609.32	1291.822	1.30	0.80	Uncorrected	Pro 6H	8/5/2016 0:00	10:32:19am	New	Sensor	08052016-Class 1.SSF
SU 1	-1.39	32,344	396194.04	4566610.2	1291.87	1.30	0.80	Uncorrected	Pro 6H	8/5/2016 0:00	10:31:06am	New	Sensor	08052016-Class 1.SSF
SU 1	-1.75	31,216	396202.87	4566632.13	1290.88	1.30	0.80	Uncorrected	Pro 6H	8/5/2016 0:00	10:27:44am	New	Sensor	08052016-Class 1.SSF
SU 1	-1.79	31,097	396190.86	4566612.04	1292.478	1.60	0.90	Uncorrected	Pro 6H	8/5/2016 0:00	10:45:12am	New	Sensor	08052016-Class 1.SSF
SU 1	1.73	42,036	396213.86	4566614.4	1289.528	1.20	0.60	Uncorrected	Pro 6H	8/5/2016 0:00	08:14:59am	New	Sensor	08052016 - Hotspot removal Class 1.SSF
SU 1	1.6	41,628	396213.91	4566615.21	1289.497	1.20	0.60	Uncorrected	Pro 6H	8/5/2016 0:00	08:14:51am	New	Sensor	08052016 - Hotspot removal Class 1.SSF
SU 1	1.53	41,419	396217.54	4566619.08	1289.281	1.20	0.60	Uncorrected	Pro 6H	8/5/2016 0:00	08:15:26am	New	Sensor	08052016 - Hotspot removal Class 1.SSF
SU 1	1.41	41,055	396213.96	4566614.89	1289.516	1.20	0.60	Uncorrected	Pro 6H	8/5/2016 0:00	08:14:54am	New	Sensor	08052016 - Hotspot removal Class 1.SSF
SU 1	1.24	40,518	396217.3	4566618.67	1289.288	1.20	0.60	Uncorrected	Pro 6H	8/5/2016 0:00	08:15:25am	New	Sensor	08052016 - Hotspot removal Class 1.SSF
SU 1	1.23	40,499	396213.94	4566614.99	1289.508	1.20	0.60	Uncorrected	Pro 6H	8/5/2016 0:00	08:14:53am	New	Sensor	08052016 - Hotspot removal Class 1.SSF
SU 1	1.18	40,329	396213.92	4566614.97	1289.509	1.20	0.60	Uncorrected	Pro 6H	8/5/2016 0:00	08:15:00am	New	Sensor	08052016 - Hotspot removal Class 1.SSF
SU 1	1.17	40,317	396213.91	4566615.03	1289.5	1.20	0.60	Uncorrected	Pro 6H	8/5/2016 0:00	08:14:52am	New	Sensor	08052016 - Hotspot removal Class 1.SSF

SU	Z-Score	CPM	Easting	Northing	MSL	PDOP	HDOP	CorrType	RcvrType	GPS_Date	GPS_Time	Update	FeatName	Datafile
SU 1	1.08	40,035	396212.19	4566619.26	1289.588	1.20	0.60	Uncorrected	Pro 6H	8/5/2016 0:00	08:16:22am	New	Sensor	08052016 - Hotspot removal Class 1.SSF
SU 1	1.07	39,990	396213.91	4566614.54	1289.51	1.20	0.60	Uncorrected	Pro 6H	8/5/2016 0:00	08:14:56am	New	Sensor	08052016 - Hotspot removal Class 1.SSF
SU 1	1.04	39,911	396213.77	4566615.78	1289.526	1.20	0.60	Uncorrected	Pro 6H	8/5/2016 0:00	08:14:50am	New	Sensor	08052016 - Hotspot removal Class 1.SSF
SU 1	1	39,768	396212.2	4566619.26	1289.585	1.20	0.60	Uncorrected	Pro 6H	8/5/2016 0:00	08:16:23am	New	Sensor	08052016 - Hotspot removal Class 1.SSF
SU 1	0.97	39,669	396213.59	4566617.34	1289.552	1.20	0.60	Uncorrected	Pro 6H	8/5/2016 0:00	08:14:48am	New	Sensor	08052016 - Hotspot removal Class 1.SSF
SU 1	0.96	39,647	396213.58	4566616.57	1289.55	1.20	0.60	Uncorrected	Pro 6H	8/5/2016 0:00	08:14:49am	New	Sensor	08052016 - Hotspot removal Class 1.SSF
SU 1	0.95	39,603	396213.95	4566614.66	1289.508	1.20	0.60	Uncorrected	Pro 6H	8/5/2016 0:00	08:14:55am	New	Sensor	08052016 - Hotspot removal Class 1.SSF
SU 1	0.92	39,539	396212.14	4566619.1	1289.627	1.20	0.60	Uncorrected	Pro 6H	8/5/2016 0:00	08:16:19am	New	Sensor	08052016 - Hotspot removal Class 1.SSF
SU 1	0.85	39,315	396216.8	4566618.42	1289.317	1.20	0.60	Uncorrected	Pro 6H	8/5/2016 0:00	08:15:24am	New	Sensor	08052016 - Hotspot removal Class 1.SSF
SU 1	0.84	39,264	396213.82	4566614.31	1289.53	1.20	0.60	Uncorrected	Pro 6H	8/5/2016 0:00	08:14:58am	New	Sensor	08052016 - Hotspot removal Class 1.SSF
SU 1	0.62	38,595	396214.07	4566616.1	1289.512	1.20	0.60	Uncorrected	Pro 6H	8/5/2016 0:00	08:15:02am	New	Sensor	08052016 - Hotspot removal Class 1.SSF
SU 1	0.55	38,389	396215.26	4566618.62	1289.398	1.20	0.60	Uncorrected	Pro 6H	8/5/2016 0:00	08:15:07am	New	Sensor	08052016 - Hotspot removal Class 1.SSF
SU 1	0.52	38,292	396212.21	4566619.25	1289.581	1.20	0.60	Uncorrected	Pro 6H	8/5/2016 0:00	08:16:24am	New	Sensor	08052016 - Hotspot removal Class 1.SSF
SU 1	0.51	38,257	396213.86	4566614.51	1289.526	1.20	0.60	Uncorrected	Pro 6H	8/5/2016 0:00	08:14:57am	New	Sensor	08052016 - Hotspot removal Class 1.SSF
SU 1	0.49	38,203	396214.29	4566621.89	1289.27	1.20	0.60	Uncorrected	Pro 6H	8/5/2016 0:00	08:15:35am	New	Sensor	08052016 - Hotspot removal Class 1.SSF
SU 1	0.46	38,103	396212.19	4566619.24	1289.595	1.20	0.60	Uncorrected	Pro 6H	8/5/2016 0:00	08:16:21am	New	Sensor	08052016 - Hotspot removal Class 1.SSF
SU 1	0.42	37,982	396213.98	4566615.43	1289.493	1.20	0.60	Uncorrected	Pro 6H	8/5/2016 0:00	08:15:01am	New	Sensor	08052016 - Hotspot removal Class 1.SSF
SU 1	0.39	37,865	396217.52	4566619.34	1289.273	1.20	0.60	Uncorrected	Pro 6H	8/5/2016 0:00	08:15:27am	New	Sensor	08052016 - Hotspot removal Class 1.SSF
SU 1	0.29	37,556	396212.3	4566618.98	1289.616	1.20	0.60	Uncorrected	Pro 6H	8/5/2016 0:00	08:16:18am	New	Sensor	08052016 - Hotspot removal Class 1.SSF
SU 1	0.25	37,455	396212.22	4566619.18	1289.608	1.20	0.60	Uncorrected	Pro 6H	8/5/2016 0:00	08:16:20am	New	Sensor	08052016 - Hotspot removal Class 1.SSF
SU 1	0.14	37,094	396215.43	4566618.93	1289.384	1.20	0.60	Uncorrected	Pro 6H	8/5/2016 0:00	08:15:22am	New	Sensor	08052016 - Hotspot removal Class 1.SSF
SU 1	0.13	37,067	396217.25	4566618.55	1289.306	1.20	0.60	Uncorrected	Pro 6H	8/5/2016 0:00	08:16:03am	New	Sensor	08052016 - Hotspot removal Class 1.SSF
SU 1	0.12	37,046	396214.49	4566620.32	1289.435	1.20	0.60	Uncorrected	Pro 6H	8/5/2016 0:00	08:14:37am	New	Sensor	08052016 - Hotspot removal Class 1.SSF
SU 1	0.12	37,039	396216.18	4566616.56	1289.392	1.20	0.60	Uncorrected	Pro 6H	8/5/2016 0:00	08:15:58am	New	Sensor	08052016 - Hotspot removal Class 1.SSF
SU 1	0.08	36,927	396214.73	4566621.48	1289.324	1.20	0.60	Uncorrected	Pro 6H	8/5/2016 0:00	08:15:33am	New	Sensor	08052016 - Hotspot removal Class 1.SSF
SU 1	0.08	36,916	396217.3	4566619.71	1289.271	1.20	0.60	Uncorrected	Pro 6H	8/5/2016 0:00	08:15:28am	New	Sensor	08052016 - Hotspot removal Class 1.SSF
SU 1	0.08	36,910	396212.85	4566619.37	1289.568	1.20	0.60	Uncorrected	Pro 6H	8/5/2016 0:00	08:16:16am	New	Sensor	08052016 - Hotspot removal Class 1.SSF
SU 1	0.07	36,878	396213.84	4566618.13	1289.507	1.20	0.60	Uncorrected	Pro 6H	8/5/2016 0:00	08:14:47am	New	Sensor	08052016 - Hotspot removal Class 1.SSF
SU 1	0	36,656	396216.82	4566619.31	1289.353	1.20	0.60	Uncorrected	Pro 6H	8/5/2016 0:00	08:16:04am	New	Sensor	08052016 - Hotspot removal Class 1.SSF
SU 1	-0.04	36,536	396214.76	4566619.15	1289.408	1.20	0.60	Uncorrected	Pro 6H	8/5/2016 0:00	08:15:21am	New	Sensor	08052016 - Hotspot removal Class 1.SSF
SU 1	-0.06	36,468	396214.29	4566616.6	1289.516	1.20	0.60	Uncorrected	Pro 6H	8/5/2016 0:00	08:15:03am	New	Sensor	08052016 - Hotspot removal Class 1.SSF
SU 1	-0.1	36,349	396216.87	4566616.23	1289.328	1.20	0.60	Uncorrected	Pro 6H	8/5/2016 0:00	08:15:59am	New	Sensor	08052016 - Hotspot removal Class 1.SSF
SU 1	-0.13	36,248	396214.51	4566620.33	1289.46	1.20	0.60	Uncorrected	Pro 6H	8/5/2016 0:00	08:14:29am	New	Sensor	08052016 - Hotspot removal Class 1.SSF
SU 1	-0.21	36,002	396214.51	4566620.33	1289.456	1.20	0.60	Uncorrected	Pro 6H	8/5/2016 0:00	08:14:30am	New	Sensor	08052016 - Hotspot removal Class 1.SSF
SU 1	-0.27	35,834	396216.35	4566619.67	1289.36	1.20	0.60	Uncorrected	Pro 6H	8/5/2016 0:00	08:16:05am	New	Sensor	08052016 - Hotspot removal Class 1.SSF
SU 1	-0.3	35,718	396215.8	4566617.35	1289.429	1.20	0.60	Uncorrected	Pro 6H	8/5/2016 0:00	08:15:57am	New	Sensor	08052016 - Hotspot removal Class 1.SSF
SU 1	-0.35	35,577	396217.42	4566616.46	1289.267	1.20	0.60	Uncorrected	Pro 6H	8/5/2016 0:00	08:16:00am	New	Sensor	08052016 - Hotspot removal Class 1.SSF
SU 1	-0.36	35,547	396214.53	4566617.04	1289.508	1.20	0.60	Uncorrected	Pro 6H	8/5/2016 0:00	08:15:04am	New	Sensor	08052016 - Hotspot removal Class 1.SSF
SU 1	-0.36	35,542	396214.5	4566620.16	1289.494	1.20	0.60	Uncorrected	Pro 6H	8/5/2016 0:00	08:15:46am	New	Sensor	08052016 - Hotspot removal Class 1.SSF
SU 1	-0.39	35,463	396216.05	4566618.57	1289.368	1.20	0.60	Uncorrected	Pro 6H	8/5/2016 0:00	08:15:23am	New	Sensor	08052016 - Hotspot removal Class 1.SSF
SU 1	-0.39	35,444	396217.63	4566617.13	1289.287	1.20	0.60	Uncorrected	Pro 6H	8/5/2016 0:00	08:16:01am	New	Sensor	08052016 - Hotspot removal Class 1.SSF
SU 1	-0.41	35,400	396214.52	4566620.33	1289.458	1.20	0.60	Uncorrected	Pro 6H	8/5/2016 0:00	08:14:31am	New	Sensor	08052016 - Hotspot removal Class 1.SSF
SU 1	-0.42	35,351	396217.61	4566617.86	1289.297	1.20	0.60	Uncorrected	Pro 6H	8/5/2016 0:00	08:16:02am	New	Sensor	08052016 - Hotspot removal Class 1.SSF
SU 1	-0.46	35,227	396214.71	4566617.53	1289.485	1.20	0.60	Uncorrected	Pro 6H	8/5/2016 0:00	08:15:05am	New	Sensor	08052016 - Hotspot removal Class 1.SSF
SU 1	-0.47	35,190	396214.52	4566620.33	1289.462	1.20	0.60	Uncorrected	Pro 6H	8/5/2016 0:00	08:14:32am	New	Sensor	08052016 - Hotspot removal Class 1.SSF
SU 1	-0.48	35,162	396214.9	4566620.18	1289.42	1.20	0.60	Uncorrected	Pro 6H	8/5/2016 0:00	08:15:44am	New	Sensor	08052016 - Hotspot removal Class 1.SSF
SU 1	-0.49	35,147	396214.52	4566620.32	1289.438	1.20	0.60	Uncorrected	Pro 6H	8/5/2016 0:00	08:14:36am	New	Sensor	08052016 - Hotspot removal Class 1.SSF
SU 1	-0.51	35,089	396217.04	4566620.2	1289.314	1.20	0.60	Uncorrected	Pro 6H	8/5/2016 0:00	08:15:29am	New	Sensor	08052016 - Hotspot removal Class 1.SSF
SU 1	-0.51	35,088	396216.7	4566619.42	1289.319	1.20	0.60	Uncorrected	Pro 6H	8/5/2016 0:00	08:15:10am	New	Sensor	08052016 - Hotspot removal Class 1.SSF
SU 1	-0.56	34,907	396212.51	4566619.19	1289.594	1.20	0.60	Uncorrected	Pro 6H	8/5/2016 0:00	08:16:17am	New	Sensor	08052016 - Hotspot removal Class 1.SSF
SU 1	-0.58	34,872	396216.75	4566619.43	1289.315	1.20	0.60	Uncorrected	Pro 6H	8/5/2016 0:00	08:15:11am	New	Sensor	08052016 - Hotspot removal Class 1.SSF
SU 1	-0.61	34,770	396214.85	4566620.16	1289.449	1.20	0.60	Uncorrected	Pro 6H	8/5/2016 0:00	08:15:45am	New	Sensor	08052016 - Hotspot removal Class 1.SSF

SU	Z-Score	CPM	Easting	Northing	MSL	PDOP	HDOP	CorrType	RcvrType	GPS_Date	GPS_Time	Update	FeatName	Datafile
SU 1	-0.78	34,248	396216.19	4566619.52	1289.354	1.20	0.60	Uncorrected	Pro 6H	8/5/2016 0:00	08:15:12am	New	Sensor	08052016 - Hotspot removal Class 1.SSF
SU 1	-0.79	34,210	396213.85	4566621.73	1289.281	1.20	0.60	Uncorrected	Pro 6H	8/5/2016 0:00	08:15:36am	New	Sensor	08052016 - Hotspot removal Class 1.SSF
SU 1	-0.81	34,156	396214.98	4566618.09	1289.411	1.20	0.60	Uncorrected	Pro 6H	8/5/2016 0:00	08:15:06am	New	Sensor	08052016 - Hotspot removal Class 1.SSF
SU 1	-0.81	34,132	396214.39	4566621.77	1289.267	1.20	0.60	Uncorrected	Pro 6H	8/5/2016 0:00	08:15:34am	New	Sensor	08052016 - Hotspot removal Class 1.SSF
SU 1	-0.83	34,090	396214.8	4566620.16	1289.456	1.20	0.60	Uncorrected	Pro 6H	8/5/2016 0:00	08:15:43am	New	Sensor	08052016 - Hotspot removal Class 1.SSF
SU 1	-0.84	34,065	396214.13	4566619.49	1289.436	1.20	0.60	Uncorrected	Pro 6H	8/5/2016 0:00	08:15:20am	New	Sensor	08052016 - Hotspot removal Class 1.SSF
SU 1	-0.89	33,908	396214.52	4566620.32	1289.446	1.20	0.60	Uncorrected	Pro 6H	8/5/2016 0:00	08:14:35am	New	Sensor	08052016 - Hotspot removal Class 1.SSF
SU 1	-0.9	33,861	396214.57	4566620.53	1289.448	1.20	0.60	Uncorrected	Pro 6H	8/5/2016 0:00	08:14:38am	New	Sensor	08052016 - Hotspot removal Class 1.SSF
SU 1	-0.97	33,635	396214.24	4566618.78	1289.468	1.20	0.60	Uncorrected	Pro 6H	8/5/2016 0:00	08:14:46am	New	Sensor	08052016 - Hotspot removal Class 1.SSF
SU 1	-1.13	33,152	396214.52	4566620.32	1289.458	1.20	0.60	Uncorrected	Pro 6H	8/5/2016 0:00	08:14:34am	New	Sensor	08052016 - Hotspot removal Class 1.SSF
SU 1	-1.15	33,085	396214.88	4566619.36	1289.468	1.20	0.60	Uncorrected	Pro 6H	8/5/2016 0:00	08:15:54am	New	Sensor	08052016 - Hotspot removal Class 1.SSF
SU 1	-1.21	32,887	396214.52	4566620.33	1289.462	1.20	0.60	Uncorrected	Pro 6H	8/5/2016 0:00	08:14:33am	New	Sensor	08052016 - Hotspot removal Class 1.SSF
SU 1	-1.27	32,712	396215.58	4566618.09	1289.443	1.20	0.60	Uncorrected	Pro 6H	8/5/2016 0:00	08:15:56am	New	Sensor	08052016 - Hotspot removal Class 1.SSF
SU 1	-1.34	32,499	396214.37	4566619.86	1289.505	1.20	0.60	Uncorrected	Pro 6H	8/5/2016 0:00	08:15:53am	New	Sensor	08052016 - Hotspot removal Class 1.SSF
SU 1	-1.35	32,462	396213.34	4566621.48	1289.397	1.20	0.60	Uncorrected	Pro 6H	8/5/2016 0:00	08:15:37am	New	Sensor	08052016 - Hotspot removal Class 1.SSF
SU 1	-1.49	32,022	396216.55	4566620.63	1289.336	1.20	0.60	Uncorrected	Pro 6H	8/5/2016 0:00	08:15:30am	New	Sensor	08052016 - Hotspot removal Class 1.SSF
SU 1	-1.59	31,731	396215.2	4566618.81	1289.434	1.20	0.60	Uncorrected	Pro 6H	8/5/2016 0:00	08:15:55am	New	Sensor	08052016 - Hotspot removal Class 1.SSF
SU 1	-1.64	31,551	396215.37	4566621.26	1289.372	1.20	0.60	Uncorrected	Pro 6H	8/5/2016 0:00	08:15:32am	New	Sensor	08052016 - Hotspot removal Class 1.SSF
SU 1	-1.78	31,122	396213.67	4566619.57	1289.493	1.20	0.60	Uncorrected	Pro 6H	8/5/2016 0:00	08:16:15am	New	Sensor	08052016 - Hotspot removal Class 1.SSF
SU 1	-1.97	30,537	396215.68	4566619.01	1289.409	1.20	0.60	Uncorrected	Pro 6H	8/5/2016 0:00	08:15:08am	New	Sensor	08052016 - Hotspot removal Class 1.SSF
SU 1	-2.21	29,780	396214.5	4566619.36	1289.442	1.20	0.60	Uncorrected	Pro 6H	8/5/2016 0:00	08:14:45am	New	Sensor	08052016 - Hotspot removal Class 1.SSF
SU 1	-2.24	29,706	396213.23	4566620.45	1289.535	1.20	0.60	Uncorrected	Pro 6H	8/5/2016 0:00	08:15:49am	New	Sensor	08052016 - Hotspot removal Class 1.SSF
SU 1	-2.25	29,653	396212.69	4566620.48	1289.499	1.20	0.60	Uncorrected	Pro 6H	8/5/2016 0:00	08:15:17am	New	Sensor	08052016 - Hotspot removal Class 1.SSF
SU 1	-2.27	29,592	396213.45	4566620.25	1289.55	1.20	0.60	Uncorrected	Pro 6H	8/5/2016 0:00	08:15:40am	New	Sensor	08052016 - Hotspot removal Class 1.SSF
SU 1	-2.31	29,475	396213.11	4566621.21	1289.554	1.20	0.60	Uncorrected	Pro 6H	8/5/2016 0:00	08:15:38am	New	Sensor	08052016 - Hotspot removal Class 1.SSF
SU 1	-2.35	29,365	396216.06	4566620.95	1289.342	1.20	0.60	Uncorrected	Pro 6H	8/5/2016 0:00	08:15:31am	New	Sensor	08052016 - Hotspot removal Class 1.SSF
SU 1	-2.36	29,333	396213.28	4566620.71	1289.45	1.20	0.60	Uncorrected	Pro 6H	8/5/2016 0:00	08:15:16am	New	Sensor	08052016 - Hotspot removal Class 1.SSF
SU 1	-2.52	28,842	396214.59	4566620.23	1289.506	1.20	0.60	Uncorrected	Pro 6H	8/5/2016 0:00	08:15:42am	New	Sensor	08052016 - Hotspot removal Class 1.SSF
SU 1	-2.73	28,175	396213.9	4566620.17	1289.505	1.20	0.60	Uncorrected	Pro 6H	8/5/2016 0:00	08:15:47am	New	Sensor	08052016 - Hotspot removal Class 1.SSF
SU 1	-2.74	28,154	396216.16	4566619.2	1289.36	1.20	0.60	Uncorrected	Pro 6H	8/5/2016 0:00	08:15:09am	New	Sensor	08052016 - Hotspot removal Class 1.SSF
SU 1	-2.87	27,747	396214.5	4566619.9	1289.491	1.20	0.60	Uncorrected	Pro 6H	8/5/2016 0:00	08:16:08am	New	Sensor	08052016 - Hotspot removal Class 1.SSF
SU 1	-2.9	27,634	396213.39	4566620.7	1289.489	1.20	0.60	Uncorrected	Pro 6H	8/5/2016 0:00	08:15:51am	New	Sensor	08052016 - Hotspot removal Class 1.SSF
SU 1	-2.91	27,618	396214.69	4566620.06	1289.441	1.20	0.60	Uncorrected	Pro 6H	8/5/2016 0:00	08:15:14am	New	Sensor	08052016 - Hotspot removal Class 1.SSF
SU 1	-2.92	27,589	396214.93	4566619.85	1289.468	1.20	0.60	Uncorrected	Pro 6H	8/5/2016 0:00	08:16:07am	New	Sensor	08052016 - Hotspot removal Class 1.SSF
SU 1	-2.94	27,528	396213.04	4566620.72	1289.564	1.20	0.60	Uncorrected	Pro 6H	8/5/2016 0:00	08:15:39am	New	Sensor	08052016 - Hotspot removal Class 1.SSF
SU 1	-2.95	27,504	396213.46	4566620.22	1289.528	1.20	0.60	Uncorrected	Pro 6H	8/5/2016 0:00	08:15:48am	New	Sensor	08052016 - Hotspot removal Class 1.SSF
SU 1	-2.96	27,451	396214.67	4566621.39	1289.383	1.20	0.60	Uncorrected	Pro 6H	8/5/2016 0:00	08:14:40am	New	Sensor	08052016 - Hotspot removal Class 1.SSF
SU 1	-3	27,334	396214.1	4566620.44	1289.426	1.20	0.60	Uncorrected	Pro 6H	8/5/2016 0:00	08:15:15am	New	Sensor	08052016 - Hotspot removal Class 1.SSF
SU 1	-3.05	27,180	396213.37	4566619.78	1289.433	1.20	0.60	Uncorrected	Pro 6H	8/5/2016 0:00	08:15:19am	New	Sensor	08052016 - Hotspot removal Class 1.SSF
SU 1	-3.1	27,038	396213.84	4566620.29	1289.482	1.20	0.60	Uncorrected	Pro 6H	8/5/2016 0:00	08:15:52am	New	Sensor	08052016 - Hotspot removal Class 1.SSF
SU 1	-3.11	27,005	396214.61	4566620.97	1289.438	1.20	0.60	Uncorrected	Pro 6H	8/5/2016 0:00	08:14:39am	New	Sensor	08052016 - Hotspot removal Class 1.SSF
SU 1	-3.11	26,983	396214.75	4566621.04	1289.401	1.20	0.60	Uncorrected	Pro 6H	8/5/2016 0:00	08:14:42am	New	Sensor	08052016 - Hotspot removal Class 1.SSF
SU 1	-3.16	26,841	396214.63	4566619.91	1289.436	1.20	0.60	Uncorrected	Pro 6H	8/5/2016 0:00	08:14:44am	New	Sensor	08052016 - Hotspot removal Class 1.SSF
SU 1	-3.22	26,656	396213.15	4566620.67	1289.527	1.20	0.60	Uncorrected	Pro 6H	8/5/2016 0:00	08:15:50am	New	Sensor	08052016 - Hotspot removal Class 1.SSF
SU 1	-3.28	26,478	396215.6	4566619.77	1289.419	1.20	0.60	Uncorrected	Pro 6H	8/5/2016 0:00	08:16:06am	New	Sensor	08052016 - Hotspot removal Class 1.SSF
SU 1	-3.35	26,257	396214.59	4566619.88	1289.497	1.20	0.60	Uncorrected	Pro 6H	8/5/2016 0:00	08:16:09am	New	Sensor	08052016 - Hotspot removal Class 1.SSF
SU 1	-3.36	26,212	396214.87	4566621.48	1289.363	1.20	0.60	Uncorrected	Pro 6H	8/5/2016 0:00	08:14:41am	New	Sensor	08052016 - Hotspot removal Class 1.SSF
SU 1	-3.37	26,184	396215.06	4566619.9	1289.473	1.20	0.60	Uncorrected	Pro 6H	8/5/2016 0:00	08:16:10am	New	Sensor	08052016 - Hotspot removal Class 1.SSF
SU 1	-3.43	25,992	396215.5	4566619.66	1289.404	1.20	0.60	Uncorrected	Pro 6H	8/5/2016 0:00	08:15:13am	New	Sensor	08052016 - Hotspot removal Class 1.SSF
SU 1	-3.45	25,923	396212.77	4566619.97	1289.477	1.20	0.60	Uncorrected	Pro 6H	8/5/2016 0:00	08:15:18am	New	Sensor	08052016 - Hotspot removal Class 1.SSF
SU 1	-3.67	25,250	396214.66	4566619.81	1289.454	1.20	0.60	Uncorrected	Pro 6H	8/5/2016 0:00	08:16:14am	New	Sensor	08052016 - Hotspot removal Class 1.SSF
SU 1	-3.71	25,128	396214.08	4566620.26	1289.526	1.20	0.60	Uncorrected	Pro 6H	8/5/2016 0:00	08:15:41am	New	Sensor	08052016 - Hotspot removal Class 1.SSF

SU	Z-Score	CPM	Easting	Northing	MSL	PDOP	HDOP	CorrType	RcvrType	GPS_Date	GPS_Time	Update	FeatName	Datafile
SU 1	-3.78	24,922	396215.53	4566620.04	1289.434	1.20	0.60	Uncorrected	Pro 6H	8/5/2016 0:00	08:16:13am	New	Sensor	08052016 - Hotspot removal Class 1.SSF
SU 1	-3.93	24,451	396215.9	4566620.04	1289.419	1.20	0.60	Uncorrected	Pro 6H	8/5/2016 0:00	08:16:12am	New	Sensor	08052016 - Hotspot removal Class 1.SSF
SU 1	-4.3	23,286	396215.63	4566619.87	1289.443	1.20	0.60	Uncorrected	Pro 6H	8/5/2016 0:00	08:16:11am	New	Sensor	08052016 - Hotspot removal Class 1.SSF
SU 1	-4.31	23,246	396214.63	4566620.52	1289.432	1.20	0.60	Uncorrected	Pro 6H	8/5/2016 0:00	08:14:43am	New	Sensor	08052016 - Hotspot removal Class 1.SSF
SU 1	2.72	45,116	396201.71	4566656.16	1289.849	1.30	0.70	Uncorrected	Pro 6H	8/1/2016 0:00	09:03:37am	New	Sensor	08012016 - 1 ft Boundary.SSF
SU 1	1.96	42,749	396201.18	4566656.27	1289.871	1.30	0.70	Uncorrected	Pro 6H	8/1/2016 0:00	09:03:38am	New	Sensor	08012016 - 1 ft Boundary.SSF
SU 1	1.95	42,736	396204.84	4566653.03	1289.61	1.30	0.70	Uncorrected	Pro 6H	8/1/2016 0:00	09:00:58am	New	Sensor	08012016 - 1 ft Boundary.SSF
SU 1	1.8	42,274	396204.5	4566653.32	1289.633	1.30	0.70	Uncorrected	Pro 6H	8/1/2016 0:00	09:00:59am	New	Sensor	08012016 - 1 ft Boundary.SSF
SU 1	1.71	41,987	396202.08	4566656.13	1289.865	1.30	0.70	Uncorrected	Pro 6H	8/1/2016 0:00	09:03:36am	New	Sensor	08012016 - 1 ft Boundary.SSF
SU 1	1.58	41,574	396207.03	4566654.06	1289.5	1.30	0.70	Uncorrected	Pro 6H	8/1/2016 0:00	09:05:19am	New	Sensor	08012016 - 1 ft Boundary.SSF
SU 1	1.46	41,194	396203.64	4566652.17	1288.735	1.30	0.70	Uncorrected	Pro 6H	8/1/2016 0:00	09:32:07am	New	Sensor	08012016 - 1 ft Boundary.SSF
SU 1	1.38	40,953	396231.35	4566657.11	1287.62	1.30	0.70	Uncorrected	Pro 6H	8/1/2016 0:00	09:24:45am	New	Sensor	08012016 - 1 ft Boundary.SSF
SU 1	1.37	40,928	396231.01	4566657.35	1287.548	1.30	0.70	Uncorrected	Pro 6H	8/1/2016 0:00	09:24:46am	New	Sensor	08012016 - 1 ft Boundary.SSF
SU 1	1.34	40,832	396230.82	4566657.59	1287.588	1.30	0.70	Uncorrected	Pro 6H	8/1/2016 0:00	09:24:47am	New	Sensor	08012016 - 1 ft Boundary.SSF
SU 1	1.32	40,756	396202.83	4566654.11	1288.89	1.30	0.70	Uncorrected	Pro 6H	8/1/2016 0:00	09:33:44am	New	Sensor	08012016 - 1 ft Boundary.SSF
SU 1	1.3	40,720	396201.4	4566654.4	1289.656	1.30	0.70	Uncorrected	Pro 6H	8/1/2016 0:00	09:02:21am	New	Sensor	08012016 - 1 ft Boundary.SSF
SU 1	1.3	40,706	396203.39	4566652.7	1288.711	1.30	0.70	Uncorrected	Pro 6H	8/1/2016 0:00	09:32:10am	New	Sensor	08012016 - 1 ft Boundary.SSF
SU 1	1.27	40,623	396224.18	4566660.08	1288.403	1.30	0.70	Uncorrected	Pro 6H	8/1/2016 0:00	09:26:20am	New	Sensor	08012016 - 1 ft Boundary.SSF
SU 1	1.2	40,385	396205.35	4566652.67	1289.593	1.30	0.70	Uncorrected	Pro 6H	8/1/2016 0:00	09:00:57am	New	Sensor	08012016 - 1 ft Boundary.SSF
SU 1	1.18	40,327	396202.04	4566657.06	1289.755	1.30	0.70	Uncorrected	Pro 6H	8/1/2016 0:00	09:05:06am	New	Sensor	08012016 - 1 ft Boundary.SSF
SU 1	1.15	40,250	396203.14	4566653.26	1289.538	1.30	0.70	Uncorrected	Pro 6H	8/1/2016 0:00	09:02:16am	New	Sensor	08012016 - 1 ft Boundary.SSF
SU 1	1.12	40,142	396219.71	4566662.22	1288.025	1.30	0.70	Uncorrected	Pro 6H	8/1/2016 0:00	09:20:12am	New	Sensor	08012016 - 1 ft Boundary.SSF
SU 1	1.11	40,122	396204.85	4566655.55	1289.485	1.30	0.70	Uncorrected	Pro 6H	8/1/2016 0:00	09:05:00am	New	Sensor	08012016 - 1 ft Boundary.SSF
SU 1	1.09	40,051	396203.05	4566653.73	1289.653	1.30	0.70	Uncorrected	Pro 6H	8/1/2016 0:00	09:01:20am	New	Sensor	08012016 - 1 ft Boundary.SSF
SU 1	1.07	39,990	396230.52	4566657.83	1287.558	1.30	0.70	Uncorrected	Pro 6H	8/1/2016 0:00	09:24:53am	New	Sensor	08012016 - 1 ft Boundary.SSF
SU 1	1.06	39,959	396231.31	4566652.83	1287.404	1.30	0.70	Uncorrected	Pro 6H	8/1/2016 0:00	09:23:40am	New	Sensor	08012016 - 1 ft Boundary.SSF
SU 1	1.05	39,935	396203.95	4566657.82	1289.502	1.30	0.70	Uncorrected	Pro 6H	8/1/2016 0:00	09:06:11am	New	Sensor	08012016 - 1 ft Boundary.SSF
SU 1	1	39,789	396220.7	4566662.06	1288.504	1.30	0.70	Uncorrected	Pro 6H	8/1/2016 0:00	09:35:46am	New	Sensor	08012016 - 1 ft Boundary.SSF
SU 1	0.99	39,751	396200.56	4566657.29	1289.09	1.30	0.70	Uncorrected	Pro 6H	8/1/2016 0:00	09:35:11am	New	Sensor	08012016 - 1 ft Boundary.SSF
SU 1	0.98	39,706	396204.35	4566652.28	1289.49	1.30	0.70	Uncorrected	Pro 6H	8/1/2016 0:00	09:02:12am	New	Sensor	08012016 - 1 ft Boundary.SSF
SU 1	0.95	39,615	396199.33	4566655.89	1289.212	1.30	0.70	Uncorrected	Pro 6H	8/1/2016 0:00	09:35:00am	New	Sensor	08012016 - 1 ft Boundary.SSF
SU 1	0.95	39,608	396230.75	4566657.66	1287.589	1.30	0.70	Uncorrected	Pro 6H	8/1/2016 0:00	09:24:48am	New	Sensor	08012016 - 1 ft Boundary.SSF
SU 1	0.93	39,571	396230.04	4566651.37	1287.227	1.30	0.70	Uncorrected	Pro 6H	8/1/2016 0:00	09:20:43am	New	Sensor	08012016 - 1 ft Boundary.SSF
SU 1	0.93	39,562	396203.3	4566653.04	1289.542	1.30	0.70	Uncorrected	Pro 6H	8/1/2016 0:00	09:02:15am	New	Sensor	08012016 - 1 ft Boundary.SSF
SU 1	0.93	39,543	396202.42	4566653.57	1289.597	1.30	0.70	Uncorrected	Pro 6H	8/1/2016 0:00	09:02:18am	New	Sensor	08012016 - 1 ft Boundary.SSF
SU 1	0.91	39,503	396231.47	4566656.39	1287.694	1.30	0.70	Uncorrected	Pro 6H	8/1/2016 0:00	09:24:06am	New	Sensor	08012016 - 1 ft Boundary.SSF
SU 1	0.91	39,487	396206.02	4566650.34	1288.585	1.30	0.70	Uncorrected	Pro 6H	8/1/2016 0:00	09:30:32am	New	Sensor	08012016 - 1 ft Boundary.SSF
SU 1	0.91	39,484	396206.55	4566651.68	1288.511	1.30	0.70	Uncorrected	Pro 6H	8/1/2016 0:00	09:30:24am	New	Sensor	08012016 - 1 ft Boundary.SSF
SU 1	0.88	39,403	396207.5	4566653.62	1289.459	1.30	0.70	Uncorrected	Pro 6H	8/1/2016 0:00	09:05:20am	New	Sensor	08012016 - 1 ft Boundary.SSF
SU 1	0.88	39,397	396231.02	4566657.41	1287.576	1.30	0.70	Uncorrected	Pro 6H	8/1/2016 0:00	09:24:54am	New	Sensor	08012016 - 1 ft Boundary.SSF
SU 1	0.87	39,383	396230.54	4566657.69	1287.636	1.30	0.70	Uncorrected	Pro 6H	8/1/2016 0:00	09:24:50am	New	Sensor	08012016 - 1 ft Boundary.SSF
SU 1	0.87	39,381	396209.77	4566652	1289.293	1.30	0.70	Uncorrected	Pro 6H	8/1/2016 0:00	09:05:25am	New	Sensor	08012016 - 1 ft Boundary.SSF
SU 1	0.87	39,360	396205.39	4566649.27	1288.584	1.30	0.70	Uncorrected	Pro 6H	8/1/2016 0:00	09:30:30am	New	Sensor	08012016 - 1 ft Boundary.SSF
SU 1	0.83	39,236	396202.93	4566652.16	1288.814	1.30	0.70	Uncorrected	Pro 6H	8/1/2016 0:00	09:32:13am	New	Sensor	08012016 - 1 ft Boundary.SSF
SU 1	0.83	39,233	396199.06	4566655.37	1289.35	1.30	0.70	Uncorrected	Pro 6H	8/1/2016 0:00	09:35:02am	New	Sensor	08012016 - 1 ft Boundary.SSF
SU 1	0.82	39,228	396209.48	4566648.62	1289.274	1.30	0.70	Uncorrected	Pro 6H	8/1/2016 0:00	09:01:34am	New	Sensor	08012016 - 1 ft Boundary.SSF
SU 1	0.81	39,186	396203.19	4566654.03	1288.857	1.30	0.70	Uncorrected	Pro 6H	8/1/2016 0:00	09:33:43am	New	Sensor	08012016 - 1 ft Boundary.SSF
SU 1	0.8	39,150	396205.65	4566649.82	1288.601	1.30	0.70	Uncorrected	Pro 6H	8/1/2016 0:00	09:30:30am	New	Sensor	08012016 - 1 ft Boundary.SSF
SU 1	0.8	39,137	396230.65	4566657.76	1287.514	1.30	0.70	Uncorrected	Pro 6H	8/1/2016 0:00	09:24:58am	New	Sensor	08012016 - 1 ft Boundary.SSF
SU 1	0.79	39,131	396206.51	4566653.54	1289.605	1.30	0.70	Uncorrected	Pro 6H	8/1/2016 0:00	09:03:55am	New	Sensor	08012016 - 1 ft Boundary.SSF
SU 1	0.79	39,121	396230.44	4566657.86	1287.551	1.30	0.70	Uncorrected	Pro 6H	8/1/2016 0:00	09:24:52am	New	Sensor	08012016 - 1 ft Boundary.SSF
SU 1	0.78	39,094	396230.59	4566657.74	1287.671	1.30	0.70	Uncorrected	Pro 6H	8/1/2016 0:00	09:25:00am	New	Sensor	08012016 - 1 ft Boundary.SSF

SU	Z-Score	CPM	Easting	Northing	MSL	PDOP	HDOP	CorrType	RcvrType	GPS_Date	GPS_Time	Update	FeatName	Datafile
SU 1	0.77	39,068	396204.13	4566653.6	1289.661	1.30	0.70	Uncorrected	Pro 6H	8/1/2016 0:00	09:01:00am	New	Sensor	08012016 - 1 ft Boundary.SSF
SU 1	0.77	39,052	396206.23	4566653.22	1289.491	1.30	0.70	Uncorrected	Pro 6H	8/1/2016 0:00	09:03:25am	New	Sensor	08012016 - 1 ft Boundary.SSF
SU 1	0.77	39,049	396233.31	4566651.76	1287.866	1.30	0.70	Uncorrected	Pro 6H	8/1/2016 0:00	09:24:33am	New	Sensor	08012016 - 1 ft Boundary.SSF
SU 1	0.76	39,036	396220.45	4566662.26	1288.508	1.30	0.70	Uncorrected	Pro 6H	8/1/2016 0:00	09:35:45am	New	Sensor	08012016 - 1 ft Boundary.SSF
SU 1	0.76	39,021	396231.33	4566655.96	1287.787	1.30	0.70	Uncorrected	Pro 6H	8/1/2016 0:00	09:31:17am	New	Sensor	08012016 - 1 ft Boundary.SSF
SU 1	0.76	39,019	396204.6	4566655.04	1288.803	1.30	0.70	Uncorrected	Pro 6H	8/1/2016 0:00	09:33:40am	New	Sensor	08012016 - 1 ft Boundary.SSF
SU 1	0.75	39,000	396231.73	4566652.96	1287.476	1.30	0.70	Uncorrected	Pro 6H	8/1/2016 0:00	09:23:41am	New	Sensor	08012016 - 1 ft Boundary.SSF
SU 1	0.74	38,976	396220.88	4566661.85	1288.181	1.30	0.70	Uncorrected	Pro 6H	8/1/2016 0:00	09:22:02am	New	Sensor	08012016 - 1 ft Boundary.SSF
SU 1	0.72	38,910	396206.04	4566654.78	1289.52	1.30	0.70	Uncorrected	Pro 6H	8/1/2016 0:00	09:05:17am	New	Sensor	08012016 - 1 ft Boundary.SSF
SU 1	0.72	38,903	396219.71	4566659.27	1287.924	1.30	0.70	Uncorrected	Pro 6H	8/1/2016 0:00	09:17:31am	New	Sensor	08012016 - 1 ft Boundary.SSF
SU 1	0.72	38,888	396219.27	4566662.28	1288.059	1.30	0.70	Uncorrected	Pro 6H	8/1/2016 0:00	09:20:11am	New	Sensor	08012016 - 1 ft Boundary.SSF
SU 1	0.72	38,888	396224.51	4566659.46	1288.392	1.30	0.70	Uncorrected	Pro 6H	8/1/2016 0:00	09:33:06am	New	Sensor	08012016 - 1 ft Boundary.SSF
SU 1	0.71	38,876	396204.02	4566652.55	1289.507	1.30	0.70	Uncorrected	Pro 6H	8/1/2016 0:00	09:02:13am	New	Sensor	08012016 - 1 ft Boundary.SSF
SU 1	0.7	38,851	396206.29	4566651.28	1288.534	1.30	0.70	Uncorrected	Pro 6H	8/1/2016 0:00	09:30:24am	New	Sensor	08012016 - 1 ft Boundary.SSF
SU 1	0.7	38,833	396209.01	4566649.04	1289.317	1.30	0.70	Uncorrected	Pro 6H	8/1/2016 0:00	09:01:33am	New	Sensor	08012016 - 1 ft Boundary.SSF
SU 1	0.7	38,827	396204.03	4566654.17	1289.562	1.30	0.70	Uncorrected	Pro 6H	8/1/2016 0:00	09:02:36am	New	Sensor	08012016 - 1 ft Boundary.SSF
SU 1	0.69	38,815	396219.33	4566662.14	1288.241	1.30	0.70	Uncorrected	Pro 6H	8/1/2016 0:00	09:21:58am	New	Sensor	08012016 - 1 ft Boundary.SSF
SU 1	0.68	38,775	396220.03	4566661.72	1287.943	1.30	0.70	Uncorrected	Pro 6H	8/1/2016 0:00	09:20:13am	New	Sensor	08012016 - 1 ft Boundary.SSF
SU 1	0.68	38,767	396201.04	4566656.6	1289.918	1.30	0.70	Uncorrected	Pro 6H	8/1/2016 0:00	09:03:39am	New	Sensor	08012016 - 1 ft Boundary.SSF
SU 1	0.66	38,712	396205.76	4566657.57	1288.806	1.30	0.70	Uncorrected	Pro 6H	8/1/2016 0:00	09:33:57am	New	Sensor	08012016 - 1 ft Boundary.SSF
SU 1	0.65	38,683	396222.79	4566660.2	1288.219	1.30	0.70	Uncorrected	Pro 6H	8/1/2016 0:00	09:21:49am	New	Sensor	08012016 - 1 ft Boundary.SSF
SU 1	0.64	38,669	396224.45	4566660.45	1288.518	1.30	0.70	Uncorrected	Pro 6H	8/1/2016 0:00	09:26:23am	New	Sensor	08012016 - 1 ft Boundary.SSF
SU 1	0.64	38,662	396203.58	4566657.87	1289.546	1.30	0.70	Uncorrected	Pro 6H	8/1/2016 0:00	09:06:10am	New	Sensor	08012016 - 1 ft Boundary.SSF
SU 1	0.64	38,646	396202.53	4566654.17	1289.696	1.30	0.70	Uncorrected	Pro 6H	8/1/2016 0:00	09:01:19am	New	Sensor	08012016 - 1 ft Boundary.SSF
SU 1	0.63	38,638	396232.74	4566654.78	1287.842	1.30	0.70	Uncorrected	Pro 6H	8/1/2016 0:00	09:24:38am	New	Sensor	08012016 - 1 ft Boundary.SSF
SU 1	0.63	38,617	396234.76	4566650.16	1287.736	1.30	0.70	Uncorrected	Pro 6H	8/1/2016 0:00	09:24:29am	New	Sensor	08012016 - 1 ft Boundary.SSF
SU 1	0.62	38,606	396204.97	4566653.86	1288.746	1.30	0.70	Uncorrected	Pro 6H	8/1/2016 0:00	09:32:18am	New	Sensor	08012016 - 1 ft Boundary.SSF
SU 1	0.62	38,600	396209.37	4566649.83	1289.302	1.30	0.70	Uncorrected	Pro 6H	8/1/2016 0:00	09:02:49am	New	Sensor	08012016 - 1 ft Boundary.SSF
SU 1	0.62	38,589	396224.16	4566662.06	1288.435	1.30	0.70	Uncorrected	Pro 6H	8/1/2016 0:00	09:25:18am	New	Sensor	08012016 - 1 ft Boundary.SSF
SU 1	0.62	38,587	396224.97	4566660.55	1288.549	1.30	0.70	Uncorrected	Pro 6H	8/1/2016 0:00	09:26:24am	New	Sensor	08012016 - 1 ft Boundary.SSF
SU 1	0.61	38,562	396201.71	4566653.87	1289.004	1.30	0.70	Uncorrected	Pro 6H	8/1/2016 0:00	09:33:46am	New	Sensor	08012016 - 1 ft Boundary.SSF
SU 1	0.6	38,539	396218.63	4566661.88	1288.052	1.30	0.70	Uncorrected	Pro 6H	8/1/2016 0:00	09:20:09am	New	Sensor	08012016 - 1 ft Boundary.SSF
SU 1	0.59	38,494	396223.34	4566655.86	1287.952	1.30	0.70	Uncorrected	Pro 6H	8/1/2016 0:00	09:29:20am	New	Sensor	08012016 - 1 ft Boundary.SSF
SU 1	0.59	38,492	396208.58	4566651.71	1289.473	1.30	0.70	Uncorrected	Pro 6H	8/1/2016 0:00	09:04:00am	New	Sensor	08012016 - 1 ft Boundary.SSF
SU 1	0.58	38,477	396205.21	4566655.12	1288.768	1.30	0.70	Uncorrected	Pro 6H	8/1/2016 0:00	09:33:39am	New	Sensor	08012016 - 1 ft Boundary.SSF
SU 1	0.57	38,446	396230.5	4566654.56	1287.402	1.30	0.70	Uncorrected	Pro 6H	8/1/2016 0:00	09:23:19am	New	Sensor	08012016 - 1 ft Boundary.SSF
SU 1	0.57	38,435	396224.78	4566657.28	1287.711	1.30	0.70	Uncorrected	Pro 6H	8/1/2016 0:00	09:19:49am	New	Sensor	08012016 - 1 ft Boundary.SSF
SU 1	0.57	38,423	396230.18	4566657.88	1287.731	1.30	0.70	Uncorrected	Pro 6H	8/1/2016 0:00	09:25:00am	New	Sensor	08012016 - 1 ft Boundary.SSF
SU 1	0.56	38,417	396204.18	4566652.03	1288.693	1.30	0.70	Uncorrected	Pro 6H	8/1/2016 0:00	09:32:06am	New	Sensor	08012016 - 1 ft Boundary.SSF
SU 1	0.56	38,414	396202.28	4566655.14	1288.987	1.30	0.70	Uncorrected	Pro 6H	8/1/2016 0:00	09:33:50am	New	Sensor	08012016 - 1 ft Boundary.SSF
SU 1	0.56	38,411	396230.79	4566654.11	1287.395	1.30	0.70	Uncorrected	Pro 6H	8/1/2016 0:00	09:23:20am	New	Sensor	08012016 - 1 ft Boundary.SSF
SU 1	0.56	38,410	396205.51	4566653.88	1289.508	1.30	0.70	Uncorrected	Pro 6H	8/1/2016 0:00	09:03:27am	New	Sensor	08012016 - 1 ft Boundary.SSF
SU 1	0.56	38,400	396218.17	4566658.42	1288.316	1.30	0.70	Uncorrected	Pro 6H	8/1/2016 0:00	09:32:40am	New	Sensor	08012016 - 1 ft Boundary.SSF
SU 1	0.56	38,392	396203.53	4566653.4	1289.646	1.30	0.70	Uncorrected	Pro 6H	8/1/2016 0:00	09:01:21am	New	Sensor	08012016 - 1 ft Boundary.SSF
SU 1	0.55	38,390	396203.21	4566654.89	1289.593	1.30	0.70	Uncorrected	Pro 6H	8/1/2016 0:00	09:02:34am	New	Sensor	08012016 - 1 ft Boundary.SSF
SU 1	0.55	38,387	396230.01	4566655.73	1287.732	1.30	0.70	Uncorrected	Pro 6H	8/1/2016 0:00	09:31:15am	New	Sensor	08012016 - 1 ft Boundary.SSF
SU 1	0.55	38,382	396208.33	4566652.68	1289.34	1.30	0.70	Uncorrected	Pro 6H	8/1/2016 0:00	09:04:52am	New	Sensor	08012016 - 1 ft Boundary.SSF
SU 1	0.55	38,361	396211.08	4566650.94	1289.21	1.30	0.70	Uncorrected	Pro 6H	8/1/2016 0:00	09:05:28am	New	Sensor	08012016 - 1 ft Boundary.SSF
SU 1	0.54	38,346	396203.34	4566652.49	1288.749	1.30	0.70	Uncorrected	Pro 6H	8/1/2016 0:00	09:32:11am	New	Sensor	08012016 - 1 ft Boundary.SSF
SU 1	0.53	38,297	396203.87	4566653.9	1289.681	1.30	0.70	Uncorrected	Pro 6H	8/1/2016 0:00	09:01:01am	New	Sensor	08012016 - 1 ft Boundary.SSF
SU 1	0.52	38,289	396204.58	4566655.95	1289.513	1.30	0.70	Uncorrected	Pro 6H	8/1/2016 0:00	09:05:14am	New	Sensor	08012016 - 1 ft Boundary.SSF
SU 1	0.52	38,281	396200.08	4566655.86	1289.943	1.30	0.70	Uncorrected	Pro 6H	8/1/2016 0:00	09:01:12am	New	Sensor	08012016 - 1 ft Boundary.SSF

SU	Z-Score	CPM	Easting	Northing	MSL	PDOP	HDOP	CorrType	RcvrType	GPS_Date	GPS_Time	Update	FeatName	Datafile
SU 1	0.52	38,278	396203.93	4566652.97	1289.616	1.30	0.70	Uncorrected	Pro 6H	8/1/2016 0:00	09:01:22am	New	Sensor	08012016 - 1 ft Boundary.SSF
SU 1	0.52	38,276	396205.33	4566657.89	1289.424	1.30	0.70	Uncorrected	Pro 6H	8/1/2016 0:00	09:07:05am	New	Sensor	08012016 - 1 ft Boundary.SSF
SU 1	0.52	38,272	396203.85	4566658.61	1288.93	1.30	0.70	Uncorrected	Pro 6H	8/1/2016 0:00	09:35:18am	New	Sensor	08012016 - 1 ft Boundary.SSF
SU 1	0.51	38,262	396223.62	4566661.48	1288.452	1.30	0.70	Uncorrected	Pro 6H	8/1/2016 0:00	09:25:33am	New	Sensor	08012016 - 1 ft Boundary.SSF
SU 1	0.51	38,253	396199.02	4566655.63	1289.253	1.30	0.70	Uncorrected	Pro 6H	8/1/2016 0:00	09:35:01am	New	Sensor	08012016 - 1 ft Boundary.SSF
SU 1	0.51	38,248	396198.8	4566654.64	1289.283	1.30	0.70	Uncorrected	Pro 6H	8/1/2016 0:00	09:35:04am	New	Sensor	08012016 - 1 ft Boundary.SSF
SU 1	0.51	38,243	396204.46	4566657.3	1289.446	1.30	0.70	Uncorrected	Pro 6H	8/1/2016 0:00	09:06:12am	New	Sensor	08012016 - 1 ft Boundary.SSF
SU 1	0.5	38,231	396202.34	4566656.15	1289.854	1.30	0.70	Uncorrected	Pro 6H	8/1/2016 0:00	09:03:35am	New	Sensor	08012016 - 1 ft Boundary.SSF
SU 1	0.5	38,229	396230.87	4566657.46	1287.576	1.30	0.70	Uncorrected	Pro 6H	8/1/2016 0:00	09:24:58am	New	Sensor	08012016 - 1 ft Boundary.SSF
SU 1	0.5	38,225	396231.48	4566656.4	1287.831	1.30	0.70	Uncorrected	Pro 6H	8/1/2016 0:00	09:31:18am	New	Sensor	08012016 - 1 ft Boundary.SSF
SU 1	0.5	38,212	396224.43	4566659.55	1288.348	1.30	0.70	Uncorrected	Pro 6H	8/1/2016 0:00	09:26:18am	New	Sensor	08012016 - 1 ft Boundary.SSF
SU 1	0.5	38,209	396234.07	4566651.14	1287.862	1.30	0.70	Uncorrected	Pro 6H	8/1/2016 0:00	09:24:17am	New	Sensor	08012016 - 1 ft Boundary.SSF
SU 1	0.5	38,209	396202.12	4566653.86	1288.925	1.30	0.70	Uncorrected	Pro 6H	8/1/2016 0:00	09:33:45am	New	Sensor	08012016 - 1 ft Boundary.SSF
SU 1	0.5	38,205	396201.37	4566656.22	1289.839	1.30	0.70	Uncorrected	Pro 6H	8/1/2016 0:00	09:01:08am	New	Sensor	08012016 - 1 ft Boundary.SSF
SU 1	0.49	38,195	396204.74	4566654.87	1289.675	1.30	0.70	Uncorrected	Pro 6H	8/1/2016 0:00	09:03:51am	New	Sensor	08012016 - 1 ft Boundary.SSF
SU 1	0.49	38,187	396220.33	4566658.09	1287.784	1.30	0.70	Uncorrected	Pro 6H	8/1/2016 0:00	09:17:05am	New	Sensor	08012016 - 1 ft Boundary.SSF
SU 1	0.49	38,183	396203.71	4566654.34	1288.822	1.30	0.70	Uncorrected	Pro 6H	8/1/2016 0:00	09:33:42am	New	Sensor	08012016 - 1 ft Boundary.SSF
SU 1	0.49	38,173	396224.5	4566659.61	1288.35	1.30	0.70	Uncorrected	Pro 6H	8/1/2016 0:00	09:26:19am	New	Sensor	08012016 - 1 ft Boundary.SSF
SU 1	0.48	38,172	396202.88	4566653.36	1289.55	1.30	0.70	Uncorrected	Pro 6H	8/1/2016 0:00	09:02:17am	New	Sensor	08012016 - 1 ft Boundary.SSF
SU 1	0.48	38,165	396230.52	4566657.66	1287.627	1.30	0.70	Uncorrected	Pro 6H	8/1/2016 0:00	09:24:51am	New	Sensor	08012016 - 1 ft Boundary.SSF
SU 1	0.48	38,161	396201.89	4566657.55	1289.759	1.30	0.70	Uncorrected	Pro 6H	8/1/2016 0:00	09:05:07am	New	Sensor	08012016 - 1 ft Boundary.SSF
SU 1	0.47	38,134	396204.07	4566654.51	1288.84	1.30	0.70	Uncorrected	Pro 6H	8/1/2016 0:00	09:33:42am	New	Sensor	08012016 - 1 ft Boundary.SSF
SU 1	0.47	38,127	396206.84	4566657.86	1289.466	1.30	0.70	Uncorrected	Pro 6H	8/1/2016 0:00	09:08:12am	New	Sensor	08012016 - 1 ft Boundary.SSF
SU 1	0.47	38,123	396210.6	4566651.27	1289.233	1.30	0.70	Uncorrected	Pro 6H	8/1/2016 0:00	09:05:27am	New	Sensor	08012016 - 1 ft Boundary.SSF
SU 1	0.47	38,111	396207.18	4566651.75	1289.457	1.30	0.70	Uncorrected	Pro 6H	8/1/2016 0:00	09:02:44am	New	Sensor	08012016 - 1 ft Boundary.SSF
SU 1	0.46	38,104	396204.46	4566658.64	1289.538	1.30	0.70	Uncorrected	Pro 6H	8/1/2016 0:00	09:07:03am	New	Sensor	08012016 - 1 ft Boundary.SSF
SU 1	0.46	38,092	396223.19	4566659.96	1288.262	1.30	0.70	Uncorrected	Pro 6H	8/1/2016 0:00	09:21:48am	New	Sensor	08012016 - 1 ft Boundary.SSF
SU 1	0.46	38,087	396201.03	4566655.28	1289.84	1.30	0.70	Uncorrected	Pro 6H	8/1/2016 0:00	09:01:15am	New	Sensor	08012016 - 1 ft Boundary.SSF
SU 1	0.46	38,086	396221.43	4566660.19	1287.922	1.30	0.70	Uncorrected	Pro 6H	8/1/2016 0:00	09:20:00am	New	Sensor	08012016 - 1 ft Boundary.SSF
SU 1	0.45	38,073	396219.24	4566661.49	1287.966	1.30	0.70	Uncorrected	Pro 6H	8/1/2016 0:00	09:20:05am	New	Sensor	08012016 - 1 ft Boundary.SSF
SU 1	0.45	38,072	396205.91	4566650.85	1288.57	1.30	0.70	Uncorrected	Pro 6H	8/1/2016 0:00	09:30:32am	New	Sensor	08012016 - 1 ft Boundary.SSF
SU 1	0.45	38,059	396225.14	4566658.71	1287.983	1.30	0.70	Uncorrected	Pro 6H	8/1/2016 0:00	09:22:14am	New	Sensor	08012016 - 1 ft Boundary.SSF
SU 1	0.45	38,048	396220.9	4566660.91	1288.35	1.30	0.70	Uncorrected	Pro 6H	8/1/2016 0:00	09:34:20am	New	Sensor	08012016 - 1 ft Boundary.SSF
SU 1	0.44	38,032	396205.64	4566650.89	1288.575	1.30	0.70	Uncorrected	Pro 6H	8/1/2016 0:00	09:30:26am	New	Sensor	08012016 - 1 ft Boundary.SSF
SU 1	0.44	38,020	396201.84	4566654.76	1289.746	1.30	0.70	Uncorrected	Pro 6H	8/1/2016 0:00	09:01:17am	New	Sensor	08012016 - 1 ft Boundary.SSF
SU 1	0.43	38,004	396208.07	4566649.14	1289.341	1.30	0.70	Uncorrected	Pro 6H	8/1/2016 0:00	09:02:02am	New	Sensor	08012016 - 1 ft Boundary.SSF
SU 1	0.43	38,003	396228.1	4566655.97	1287.532	1.30	0.70	Uncorrected	Pro 6H	8/1/2016 0:00	09:22:22am	New	Sensor	08012016 - 1 ft Boundary.SSF
SU 1	0.42	37,968	396223.4	4566660.89	1288.412	1.30	0.70	Uncorrected	Pro 6H	8/1/2016 0:00	09:25:32am	New	Sensor	08012016 - 1 ft Boundary.SSF
SU 1	0.42	37,966	396204.41	4566654.01	1289.551	1.30	0.70	Uncorrected	Pro 6H	8/1/2016 0:00	09:02:37am	New	Sensor	08012016 - 1 ft Boundary.SSF
SU 1	0.41	37,953	396224.03	4566659.39	1288.367	1.30	0.70	Uncorrected	Pro 6H	8/1/2016 0:00	09:33:05am	New	Sensor	08012016 - 1 ft Boundary.SSF
SU 1	0.41	37,944	396209.59	4566650.55	1289.304	1.30	0.70	Uncorrected	Pro 6H	8/1/2016 0:00	09:03:17am	New	Sensor	08012016 - 1 ft Boundary.SSF
SU 1	0.41	37,928	396205.23	4566654.42	1289.628	1.30	0.70	Uncorrected	Pro 6H	8/1/2016 0:00	09:03:52am	New	Sensor	08012016 - 1 ft Boundary.SSF
SU 1	0.4	37,913	396230.67	4566651.68	1287.327	1.30	0.70	Uncorrected	Pro 6H	8/1/2016 0:00	09:21:24am	New	Sensor	08012016 - 1 ft Boundary.SSF
SU 1	0.4	37,899	396208.71	4566651.24	1289.375	1.30	0.70	Uncorrected	Pro 6H	8/1/2016 0:00	09:03:19am	New	Sensor	08012016 - 1 ft Boundary.SSF
SU 1	0.4	37,897	396206.56	4566654.37	1289.511	1.30	0.70	Uncorrected	Pro 6H	8/1/2016 0:00	09:05:18am	New	Sensor	08012016 - 1 ft Boundary.SSF
SU 1	0.4	37,897	396231.23	4566652.58	1287.406	1.30	0.70	Uncorrected	Pro 6H	8/1/2016 0:00	09:23:23am	New	Sensor	08012016 - 1 ft Boundary.SSF
SU 1	0.39	37,884	396220.79	4566659.66	1287.821	1.30	0.70	Uncorrected	Pro 6H	8/1/2016 0:00	09:18:32am	New	Sensor	08012016 - 1 ft Boundary.SSF
SU 1	0.39	37,870	396200.82	4566654.69	1289.704	1.30	0.70	Uncorrected	Pro 6H	8/1/2016 0:00	09:02:22am	New	Sensor	08012016 - 1 ft Boundary.SSF
SU 1	0.38	37,843	396205.87	4566653.59	1289.486	1.30	0.70	Uncorrected	Pro 6H	8/1/2016 0:00	09:03:26am	New	Sensor	08012016 - 1 ft Boundary.SSF
SU 1	0.38	37,833	396206.9	4566650.07	1289.365	1.30	0.70	Uncorrected	Pro 6H	8/1/2016 0:00	09:02:05am	New	Sensor	08012016 - 1 ft Boundary.SSF
SU 1	0.38	37,831	396206.08	4566651.3	1289.492	1.30	0.70	Uncorrected	Pro 6H	8/1/2016 0:00	09:01:27am	New	Sensor	08012016 - 1 ft Boundary.SSF
SU 1	0.37	37,830	396200.3	4566655.75	1289.917	1.30	0.70	Uncorrected	Pro 6H	8/1/2016 0:00	09:01:13am	New	Sensor	08012016 - 1 ft Boundary.SSF

SU	Z-Score	CPM	Easting	Northing	MSL	PDOP	HDOP	CorrType	RcvrType	GPS_Date	GPS_Time	Update	FeatName	Datafile
SU 1	0.37	37,828	396222.67	4566659.07	1288.047	1.30	0.70	Uncorrected	Pro 6H	8/1/2016 0:00	09:19:56am	New	Sensor	08012016 - 1 ft Boundary.SSF
SU 1	0.37	37,827	396235.16	4566650.23	1287.764	1.30	0.70	Uncorrected	Pro 6H	8/1/2016 0:00	09:24:28am	New	Sensor	08012016 - 1 ft Boundary.SSF
SU 1	0.37	37,822	396205.71	4566652.34	1289.583	1.30	0.70	Uncorrected	Pro 6H	8/1/2016 0:00	09:00:56am	New	Sensor	08012016 - 1 ft Boundary.SSF
SU 1	0.37	37,811	396207.98	4566653.33	1289.413	1.30	0.70	Uncorrected	Pro 6H	8/1/2016 0:00	09:05:21am	New	Sensor	08012016 - 1 ft Boundary.SSF
SU 1	0.37	37,804	396205.66	4566651.59	1289.51	1.30	0.70	Uncorrected	Pro 6H	8/1/2016 0:00	09:01:26am	New	Sensor	08012016 - 1 ft Boundary.SSF
SU 1	0.37	37,802	396204.99	4566655.58	1289.535	1.30	0.70	Uncorrected	Pro 6H	8/1/2016 0:00	09:05:15am	New	Sensor	08012016 - 1 ft Boundary.SSF
SU 1	0.36	37,798	396210.69	4566652.08	1288.376	1.30	0.70	Uncorrected	Pro 6H	8/1/2016 0:00	09:28:37am	New	Sensor	08012016 - 1 ft Boundary.SSF
SU 1	0.36	37,788	396206.35	4566658.19	1289.494	1.30	0.70	Uncorrected	Pro 6H	8/1/2016 0:00	09:08:11am	New	Sensor	08012016 - 1 ft Boundary.SSF
SU 1	0.36	37,787	396201.64	4566654.5	1289.021	1.30	0.70	Uncorrected	Pro 6H	8/1/2016 0:00	09:33:48am	New	Sensor	08012016 - 1 ft Boundary.SSF
SU 1	0.36	37,781	396220.14	4566662.13	1288.21	1.30	0.70	Uncorrected	Pro 6H	8/1/2016 0:00	09:22:00am	New	Sensor	08012016 - 1 ft Boundary.SSF
SU 1	0.36	37,780	396222.5	4566660.63	1288.228	1.30	0.70	Uncorrected	Pro 6H	8/1/2016 0:00	09:21:50am	New	Sensor	08012016 - 1 ft Boundary.SSF
SU 1	0.36	37,778	396206.55	4566650.44	1289.362	1.30	0.70	Uncorrected	Pro 6H	8/1/2016 0:00	09:02:06am	New	Sensor	08012016 - 1 ft Boundary.SSF
SU 1	0.36	37,773	396210.16	4566651.13	1289.252	1.30	0.70	Uncorrected	Pro 6H	8/1/2016 0:00	09:04:48am	New	Sensor	08012016 - 1 ft Boundary.SSF
SU 1	0.36	37,772	396230.38	4566657.95	1287.446	1.30	0.70	Uncorrected	Pro 6H	8/1/2016 0:00	09:24:49am	New	Sensor	08012016 - 1 ft Boundary.SSF
SU 1	0.35	37,768	396229.17	4566659.24	1287.945	1.30	0.70	Uncorrected	Pro 6H	8/1/2016 0:00	09:25:05am	New	Sensor	08012016 - 1 ft Boundary.SSF
SU 1	0.35	37,764	396231.54	4566652.09	1287.458	1.30	0.70	Uncorrected	Pro 6H	8/1/2016 0:00	09:23:24am	New	Sensor	08012016 - 1 ft Boundary.SSF
SU 1	0.35	37,762	396222.88	4566653.82	1287.575	1.30	0.70	Uncorrected	Pro 6H	8/1/2016 0:00	09:14:42am	New	Sensor	08012016 - 1 ft Boundary.SSF
SU 1	0.35	37,757	396235.66	4566650.08	1287.776	1.30	0.70	Uncorrected	Pro 6H	8/1/2016 0:00	09:24:23am	New	Sensor	08012016 - 1 ft Boundary.SSF
SU 1	0.35	37,743	396220.54	4566653.89	1287.656	1.30	0.70	Uncorrected	Pro 6H	8/1/2016 0:00	09:13:22am	New	Sensor	08012016 - 1 ft Boundary.SSF
SU 1	0.35	37,742	396201.76	4566655.83	1289.82	1.30	0.70	Uncorrected	Pro 6H	8/1/2016 0:00	09:01:07am	New	Sensor	08012016 - 1 ft Boundary.SSF
SU 1	0.34	37,729	396222.21	4566658.71	1287.896	1.30	0.70	Uncorrected	Pro 6H	8/1/2016 0:00	09:19:01am	New	Sensor	08012016 - 1 ft Boundary.SSF
SU 1	0.34	37,728	396221.28	4566658.58	1287.857	1.30	0.70	Uncorrected	Pro 6H	8/1/2016 0:00	09:18:28am	New	Sensor	08012016 - 1 ft Boundary.SSF
SU 1	0.34	37,723	396202.5	4566657.15	1288.962	1.30	0.70	Uncorrected	Pro 6H	8/1/2016 0:00	09:34:54am	New	Sensor	08012016 - 1 ft Boundary.SSF
SU 1	0.34	37,712	396210.44	4566649.82	1289.255	1.30	0.70	Uncorrected	Pro 6H	8/1/2016 0:00	09:03:15am	New	Sensor	08012016 - 1 ft Boundary.SSF
SU 1	0.34	37,710	396207.66	4566652.39	1289.508	1.30	0.70	Uncorrected	Pro 6H	8/1/2016 0:00	09:03:58am	New	Sensor	08012016 - 1 ft Boundary.SSF
SU 1	0.33	37,705	396222.1	4566660.89	1288.241	1.30	0.70	Uncorrected	Pro 6H	8/1/2016 0:00	09:21:51am	New	Sensor	08012016 - 1 ft Boundary.SSF
SU 1	0.33	37,680	396232.48	4566653.71	1287.708	1.30	0.70	Uncorrected	Pro 6H	8/1/2016 0:00	09:24:10am	New	Sensor	08012016 - 1 ft Boundary.SSF
SU 1	0.33	37,678	396221.35	4566659.58	1287.988	1.30	0.70	Uncorrected	Pro 6H	8/1/2016 0:00	09:18:57am	New	Sensor	08012016 - 1 ft Boundary.SSF
SU 1	0.32	37,666	396204.39	4566653.75	1288.801	1.30	0.70	Uncorrected	Pro 6H	8/1/2016 0:00	09:32:17am	New	Sensor	08012016 - 1 ft Boundary.SSF
SU 1	0.32	37,661	396204.74	4566653.75	1289.515	1.30	0.70	Uncorrected	Pro 6H	8/1/2016 0:00	09:02:38am	New	Sensor	08012016 - 1 ft Boundary.SSF
SU 1	0.32	37,658	396209.96	4566650.22	1289.283	1.30	0.70	Uncorrected	Pro 6H	8/1/2016 0:00	09:03:16am	New	Sensor	08012016 - 1 ft Boundary.SSF
SU 1	0.32	37,657	396231.76	4566654.04	1287.451	1.30	0.70	Uncorrected	Pro 6H	8/1/2016 0:00	09:23:43am	New	Sensor	08012016 - 1 ft Boundary.SSF
SU 1	0.32	37,653	396207.63	4566659.34	1288.545	1.30	0.70	Uncorrected	Pro 6H	8/1/2016 0:00	09:09:57am	New	Sensor	08012016 - 1 ft Boundary.SSF
SU 1	0.32	37,652	396221.11	4566661.36	1288.41	1.30	0.70	Uncorrected	Pro 6H	8/1/2016 0:00	09:34:21am	New	Sensor	08012016 - 1 ft Boundary.SSF
SU 1	0.32	37,650	396206.59	4566652.94	1289.499	1.30	0.70	Uncorrected	Pro 6H	8/1/2016 0:00	09:03:24am	New	Sensor	08012016 - 1 ft Boundary.SSF
SU 1	0.32	37,644	396208.22	4566651.57	1289.415	1.30	0.70	Uncorrected	Pro 6H	8/1/2016 0:00	09:03:20am	New	Sensor	08012016 - 1 ft Boundary.SSF
SU 1	0.31	37,641	396208.95	4566650.23	1289.327	1.30	0.70	Uncorrected	Pro 6H	8/1/2016 0:00	09:02:48am	New	Sensor	08012016 - 1 ft Boundary.SSF
SU 1	0.31	37,641	396204.38	4566657.11	1288.862	1.30	0.70	Uncorrected	Pro 6H	8/1/2016 0:00	09:33:55am	New	Sensor	08012016 - 1 ft Boundary.SSF
SU 1	0.31	37,628	396206.14	4566651.54	1288.545	1.30	0.70	Uncorrected	Pro 6H	8/1/2016 0:00	09:30:33am	New	Sensor	08012016 - 1 ft Boundary.SSF
SU 1	0.31	37,621	396207.01	4566652.99	1288.496	1.30	0.70	Uncorrected	Pro 6H	8/1/2016 0:00	09:30:36am	New	Sensor	08012016 - 1 ft Boundary.SSF
SU 1	0.31	37,619	396218.01	4566658.47	1287.857	1.30	0.70	Uncorrected	Pro 6H	8/1/2016 0:00	09:15:22am	New	Sensor	08012016 - 1 ft Boundary.SSF
SU 1	0.3	37,612	396228.81	4566659.13	1287.941	1.30	0.70	Uncorrected	Pro 6H	8/1/2016 0:00	09:25:06am	New	Sensor	08012016 - 1 ft Boundary.SSF
SU 1	0.3	37,597	396230.43	4566657.24	1287.654	1.30	0.70	Uncorrected	Pro 6H	8/1/2016 0:00	09:24:02am	New	Sensor	08012016 - 1 ft Boundary.SSF
SU 1	0.3	37,584	396206.18	4566650.77	1289.36	1.30	0.70	Uncorrected	Pro 6H	8/1/2016 0:00	09:02:07am	New	Sensor	08012016 - 1 ft Boundary.SSF
SU 1	0.29	37,572	396207.97	4566660.24	1288.175	1.30	0.70	Uncorrected	Pro 6H	8/1/2016 0:00	09:11:02am	New	Sensor	08012016 - 1 ft Boundary.SSF
SU 1	0.29	37,571	396231.22	4566650.82	1287.301	1.30	0.70	Uncorrected	Pro 6H	8/1/2016 0:00	09:22:32am	New	Sensor	08012016 - 1 ft Boundary.SSF
SU 1	0.29	37,571	396218.97	4566661.66	1288.42	1.30	0.70	Uncorrected	Pro 6H	8/1/2016 0:00	09:34:26am	New	Sensor	08012016 - 1 ft Boundary.SSF
SU 1	0.29	37,566	396205.71	4566651.1	1289.378	1.30	0.70	Uncorrected	Pro 6H	8/1/2016 0:00	09:02:08am	New	Sensor	08012016 - 1 ft Boundary.SSF
SU 1	0.29	37,558	396217.91	4566657.36	1288.222	1.30	0.70	Uncorrected	Pro 6H	8/1/2016 0:00	09:31:42am	New	Sensor	08012016 - 1 ft Boundary.SSF
SU 1	0.28	37,546	396204.91	4566658.25	1289.467	1.30	0.70	Uncorrected	Pro 6H	8/1/2016 0:00	09:07:04am	New	Sensor	08012016 - 1 ft Boundary.SSF
SU 1	0.28	37,546	396203.22	4566652.14	1288.779	1.30	0.70	Uncorrected	Pro 6H	8/1/2016 0:00	09:32:12am	New	Sensor	08012016 - 1 ft Boundary.SSF
SU 1	0.28	37,540	396205.58	4566655.81	1289.441	1.30	0.70	Uncorrected	Pro 6H	8/1/2016 0:00	09:05:59am	New	Sensor	08012016 - 1 ft Boundary.SSF

SU	Z-Score	CPM	Easting	Northing	MSL	PDOP	HDOP	CorrType	RcvrType	GPS_Date	GPS_Time	Update	FeatName	Datafile
SU 1	0.27	37,517	396220.77	4566661.53	1288.137	1.30	0.70	Uncorrected	Pro 6H	8/1/2016 0:00	09:21:55am	New	Sensor	08012016 - 1 ft Boundary.SSF
SU 1	0.27	37,515	396216.29	4566660.05	1287.86	1.30	0.70	Uncorrected	Pro 6H	8/1/2016 0:00	09:16:09am	New	Sensor	08012016 - 1 ft Boundary.SSF
SU 1	0.27	37,503	396232.84	4566651.87	1287.78	1.30	0.70	Uncorrected	Pro 6H	8/1/2016 0:00	09:24:14am	New	Sensor	08012016 - 1 ft Boundary.SSF
SU 1	0.27	37,502	396223.16	4566660.61	1288.541	1.30	0.70	Uncorrected	Pro 6H	8/1/2016 0:00	09:33:10am	New	Sensor	08012016 - 1 ft Boundary.SSF
SU 1	0.27	37,495	396205.12	4566653.44	1289.502	1.30	0.70	Uncorrected	Pro 6H	8/1/2016 0:00	09:02:39am	New	Sensor	08012016 - 1 ft Boundary.SSF
SU 1	0.27	37,494	396224.38	4566659.7	1288.142	1.30	0.70	Uncorrected	Pro 6H	8/1/2016 0:00	09:22:11am	New	Sensor	08012016 - 1 ft Boundary.SSF
SU 1	0.27	37,490	396207.25	4566653.8	1288.533	1.30	0.70	Uncorrected	Pro 6H	8/1/2016 0:00	09:32:00am	New	Sensor	08012016 - 1 ft Boundary.SSF
SU 1	0.26	37,484	396221.7	4566659.55	1288.159	1.30	0.70	Uncorrected	Pro 6H	8/1/2016 0:00	09:25:24am	New	Sensor	08012016 - 1 ft Boundary.SSF
SU 1	0.26	37,477	396206.59	4566650.93	1289.504	1.30	0.70	Uncorrected	Pro 6H	8/1/2016 0:00	09:01:28am	New	Sensor	08012016 - 1 ft Boundary.SSF
SU 1	0.26	37,471	396230.94	4566652.58	1287.342	1.30	0.70	Uncorrected	Pro 6H	8/1/2016 0:00	09:22:51am	New	Sensor	08012016 - 1 ft Boundary.SSF
SU 1	0.26	37,470	396231.11	4566653.15	1287.385	1.30	0.70	Uncorrected	Pro 6H	8/1/2016 0:00	09:23:22am	New	Sensor	08012016 - 1 ft Boundary.SSF
SU 1	0.26	37,464	396224.36	4566658.22	1287.737	1.30	0.70	Uncorrected	Pro 6H	8/1/2016 0:00	09:20:27am	New	Sensor	08012016 - 1 ft Boundary.SSF
SU 1	0.25	37,440	396230.37	4566654.3	1287.563	1.30	0.70	Uncorrected	Pro 6H	8/1/2016 0:00	09:29:36am	New	Sensor	08012016 - 1 ft Boundary.SSF
SU 1	0.25	37,429	396221.22	4566660.67	1288.22	1.30	0.70	Uncorrected	Pro 6H	8/1/2016 0:00	09:33:13am	New	Sensor	08012016 - 1 ft Boundary.SSF
SU 1	0.24	37,425	396204.59	4566654.46	1289.597	1.30	0.70	Uncorrected	Pro 6H	8/1/2016 0:00	09:03:29am	New	Sensor	08012016 - 1 ft Boundary.SSF
SU 1	0.24	37,416	396220.21	4566655.87	1288.07	1.30	0.70	Uncorrected	Pro 6H	8/1/2016 0:00	09:29:10am	New	Sensor	08012016 - 1 ft Boundary.SSF
SU 1	0.24	37,409	396206.99	4566651.28	1289.511	1.30	0.70	Uncorrected	Pro 6H	8/1/2016 0:00	09:00:53am	New	Sensor	08012016 - 1 ft Boundary.SSF
SU 1	0.24	37,407	396203.32	4566658.06	1289.648	1.30	0.70	Uncorrected	Pro 6H	8/1/2016 0:00	09:06:09am	New	Sensor	08012016 - 1 ft Boundary.SSF
SU 1	0.24	37,405	396220.9	4566659.02	1288.347	1.30	0.70	Uncorrected	Pro 6H	8/1/2016 0:00	09:32:53am	New	Sensor	08012016 - 1 ft Boundary.SSF
SU 1	0.24	37,403	396202.7	4566655.33	1289.62	1.30	0.70	Uncorrected	Pro 6H	8/1/2016 0:00	09:02:33am	New	Sensor	08012016 - 1 ft Boundary.SSF
SU 1	0.24	37,403	396221.11	4566661.78	1288.438	1.30	0.70	Uncorrected	Pro 6H	8/1/2016 0:00	09:34:22am	New	Sensor	08012016 - 1 ft Boundary.SSF
SU 1	0.24	37,400	396232.32	4566651.43	1287.654	1.30	0.70	Uncorrected	Pro 6H	8/1/2016 0:00	09:23:27am	New	Sensor	08012016 - 1 ft Boundary.SSF
SU 1	0.24	37,396	396233.24	4566651.42	1287.838	1.30	0.70	Uncorrected	Pro 6H	8/1/2016 0:00	09:24:15am	New	Sensor	08012016 - 1 ft Boundary.SSF
SU 1	0.23	37,393	396204.42	4566658.11	1289.495	1.30	0.70	Uncorrected	Pro 6H	8/1/2016 0:00	09:07:01am	New	Sensor	08012016 - 1 ft Boundary.SSF
SU 1	0.23	37,387	396200.74	4566655.52	1289.897	1.30	0.70	Uncorrected	Pro 6H	8/1/2016 0:00	09:01:14am	New	Sensor	08012016 - 1 ft Boundary.SSF
SU 1	0.23	37,386	396207.41	4566653.37	1289.385	1.30	0.70	Uncorrected	Pro 6H	8/1/2016 0:00	09:04:54am	New	Sensor	08012016 - 1 ft Boundary.SSF
SU 1	0.23	37,375	396231.35	4566650.8	1287.259	1.30	0.70	Uncorrected	Pro 6H	8/1/2016 0:00	09:23:36am	New	Sensor	08012016 - 1 ft Boundary.SSF
SU 1	0.23	37,374	396204.51	4566657.64	1289.458	1.30	0.70	Uncorrected	Pro 6H	8/1/2016 0:00	09:07:00am	New	Sensor	08012016 - 1 ft Boundary.SSF
SU 1	0.22	37,360	396215.27	4566661.69	1288.059	1.30	0.70	Uncorrected	Pro 6H	8/1/2016 0:00	09:17:16am	New	Sensor	08012016 - 1 ft Boundary.SSF
SU 1	0.22	37,355	396218.95	4566662.21	1288.082	1.30	0.70	Uncorrected	Pro 6H	8/1/2016 0:00	09:20:10am	New	Sensor	08012016 - 1 ft Boundary.SSF
SU 1	0.22	37,349	396202.59	4566656.71	1289.706	1.30	0.70	Uncorrected	Pro 6H	8/1/2016 0:00	09:05:05am	New	Sensor	08012016 - 1 ft Boundary.SSF
SU 1	0.22	37,343	396227.6	4566656.28	1287.618	1.30	0.70	Uncorrected	Pro 6H	8/1/2016 0:00	09:21:35am	New	Sensor	08012016 - 1 ft Boundary.SSF
SU 1	0.22	37,339	396204.26	4566655.18	1289.697	1.30	0.70	Uncorrected	Pro 6H	8/1/2016 0:00	09:03:50am	New	Sensor	08012016 - 1 ft Boundary.SSF
SU 1	0.22	37,338	396200.05	4566656.36	1289.206	1.30	0.70	Uncorrected	Pro 6H	8/1/2016 0:00	09:35:09am	New	Sensor	08012016 - 1 ft Boundary.SSF
SU 1	0.22	37,336	396205.2	4566652.05	1289.542	1.30	0.70	Uncorrected	Pro 6H	8/1/2016 0:00	09:01:25am	New	Sensor	08012016 - 1 ft Boundary.SSF
SU 1	0.22	37,335	396204.98	4566651.62	1289.451	1.30	0.70	Uncorrected	Pro 6H	8/1/2016 0:00	09:02:10am	New	Sensor	08012016 - 1 ft Boundary.SSF
SU 1	0.22	37,334	396208.09	4566659.1	1288.515	1.30	0.70	Uncorrected	Pro 6H	8/1/2016 0:00	09:09:56am	New	Sensor	08012016 - 1 ft Boundary.SSF
SU 1	0.22	37,333	396206.32	4566657.69	1289.473	1.30	0.70	Uncorrected	Pro 6H	8/1/2016 0:00	09:08:05am	New	Sensor	08012016 - 1 ft Boundary.SSF
SU 1	0.21	37,332	396207.27	4566649.8	1289.365	1.30	0.70	Uncorrected	Pro 6H	8/1/2016 0:00	09:02:04am	New	Sensor	08012016 - 1 ft Boundary.SSF
SU 1	0.21	37,332	396221.36	4566658.6	1287.87	1.30	0.70	Uncorrected	Pro 6H	8/1/2016 0:00	09:18:29am	New	Sensor	08012016 - 1 ft Boundary.SSF
SU 1	0.21	37,326	396220.95	4566658.77	1288.357	1.30	0.70	Uncorrected	Pro 6H	8/1/2016 0:00	09:32:47am	New	Sensor	08012016 - 1 ft Boundary.SSF
SU 1	0.21	37,318	396203.1	4566656.5	1289.642	1.30	0.70	Uncorrected	Pro 6H	8/1/2016 0:00	09:05:04am	New	Sensor	08012016 - 1 ft Boundary.SSF
SU 1	0.21	37,315	396205.2	4566656.19	1289.463	1.30	0.70	Uncorrected	Pro 6H	8/1/2016 0:00	09:06:00am	New	Sensor	08012016 - 1 ft Boundary.SSF
SU 1	0.2	37,300	396234.97	4566650.64	1287.771	1.30	0.70	Uncorrected	Pro 6H	8/1/2016 0:00	09:24:19am	New	Sensor	08012016 - 1 ft Boundary.SSF
SU 1	0.2	37,294	396227.58	4566656.36	1287.589	1.30	0.70	Uncorrected	Pro 6H	8/1/2016 0:00	09:22:21am	New	Sensor	08012016 - 1 ft Boundary.SSF
SU 1	0.2	37,294	396232.76	4566653.68	1287.856	1.30	0.70	Uncorrected	Pro 6H	8/1/2016 0:00	09:24:36am	New	Sensor	08012016 - 1 ft Boundary.SSF
SU 1	0.2	37,291	396203.45	4566658.64	1288.964	1.30	0.70	Uncorrected	Pro 6H	8/1/2016 0:00	09:35:17am	New	Sensor	08012016 - 1 ft Boundary.SSF
SU 1	0.2	37,290	396202.35	4566657.96	1289.707	1.30	0.70	Uncorrected	Pro 6H	8/1/2016 0:00	09:05:09am	New	Sensor	08012016 - 1 ft Boundary.SSF
SU 1	0.2	37,289	396203.55	4566652.8	1289.53	1.30	0.70	Uncorrected	Pro 6H	8/1/2016 0:00	09:02:14am	New	Sensor	08012016 - 1 ft Boundary.SSF
SU 1	0.2	37,286	396204.85	4566657.97	1288.829	1.30	0.70	Uncorrected	Pro 6H	8/1/2016 0:00	09:34:50am	New	Sensor	08012016 - 1 ft Boundary.SSF
SU 1	0.2	37,284	396223.98	4566657.64	1287.833	1.30	0.70	Uncorrected	Pro 6H	8/1/2016 0:00	09:19:51am	New	Sensor	08012016 - 1 ft Boundary.SSF
SU 1	0.2	37,278	396224.07	4566657.22	1287.976	1.30	0.70	Uncorrected	Pro 6H	8/1/2016 0:00	09:25:54am	New	Sensor	08012016 - 1 ft Boundary.SSF

SU	Z-Score	CPM	Easting	Northing	MSL	PDOP	HDOP	CorrType	RcvrType	GPS_Date	GPS_Time	Update	FeatName	Datafile
SU 1	0.2	37,273	396217.1	4566661.32	1288.045	1.30	0.70	Uncorrected	Pro 6H	8/1/2016 0:00	09:17:24am	New	Sensor	08012016 - 1 ft Boundary.SSF
SU 1	0.19	37,269	396207.45	4566652.38	1288.479	1.30	0.70	Uncorrected	Pro 6H	8/1/2016 0:00	09:30:22am	New	Sensor	08012016 - 1 ft Boundary.SSF
SU 1	0.19	37,268	396203.61	4566652.55	1288.746	1.30	0.70	Uncorrected	Pro 6H	8/1/2016 0:00	09:32:08am	New	Sensor	08012016 - 1 ft Boundary.SSF
SU 1	0.19	37,267	396204.79	4566652.39	1289.566	1.30	0.70	Uncorrected	Pro 6H	8/1/2016 0:00	09:01:24am	New	Sensor	08012016 - 1 ft Boundary.SSF
SU 1	0.19	37,267	396200.96	4566657.71	1289.114	1.30	0.70	Uncorrected	Pro 6H	8/1/2016 0:00	09:35:12am	New	Sensor	08012016 - 1 ft Boundary.SSF
SU 1	0.19	37,263	396204.64	4566651.93	1289.476	1.30	0.70	Uncorrected	Pro 6H	8/1/2016 0:00	09:02:11am	New	Sensor	08012016 - 1 ft Boundary.SSF
SU 1	0.19	37,261	396201.12	4566657.32	1289.949	1.30	0.70	Uncorrected	Pro 6H	8/1/2016 0:00	09:03:40am	New	Sensor	08012016 - 1 ft Boundary.SSF
SU 1	0.19	37,254	396231.37	4566654.45	1287.448	1.30	0.70	Uncorrected	Pro 6H	8/1/2016 0:00	09:23:44am	New	Sensor	08012016 - 1 ft Boundary.SSF
SU 1	0.19	37,250	396232.67	4566650.77	1287.603	1.30	0.70	Uncorrected	Pro 6H	8/1/2016 0:00	09:23:29am	New	Sensor	08012016 - 1 ft Boundary.SSF
SU 1	0.19	37,249	396235.77	4566650.16	1287.733	1.30	0.70	Uncorrected	Pro 6H	8/1/2016 0:00	09:24:24am	New	Sensor	08012016 - 1 ft Boundary.SSF
SU 1	0.19	37,248	396205.19	4566655.2	1289.48	1.30	0.70	Uncorrected	Pro 6H	8/1/2016 0:00	09:04:59am	New	Sensor	08012016 - 1 ft Boundary.SSF
SU 1	0.19	37,248	396221.87	4566658.4	1287.822	1.30	0.70	Uncorrected	Pro 6H	8/1/2016 0:00	09:18:26am	New	Sensor	08012016 - 1 ft Boundary.SSF
SU 1	0.19	37,241	396201.74	4566654.16	1289.621	1.30	0.70	Uncorrected	Pro 6H	8/1/2016 0:00	09:02:20am	New	Sensor	08012016 - 1 ft Boundary.SSF
SU 1	0.18	37,239	396215.48	4566661.26	1288.048	1.30	0.70	Uncorrected	Pro 6H	8/1/2016 0:00	09:17:15am	New	Sensor	08012016 - 1 ft Boundary.SSF
SU 1	0.18	37,230	396205.16	4566652.74	1288.587	1.30	0.70	Uncorrected	Pro 6H	8/1/2016 0:00	09:32:04am	New	Sensor	08012016 - 1 ft Boundary.SSF
SU 1	0.18	37,225	396220.55	4566661.89	1288.173	1.30	0.70	Uncorrected	Pro 6H	8/1/2016 0:00	09:22:01am	New	Sensor	08012016 - 1 ft Boundary.SSF
SU 1	0.17	37,206	396221.95	4566661.31	1288.22	1.30	0.70	Uncorrected	Pro 6H	8/1/2016 0:00	09:21:52am	New	Sensor	08012016 - 1 ft Boundary.SSF
SU 1	0.17	37,203	396230.01	4566654.59	1287.637	1.30	0.70	Uncorrected	Pro 6H	8/1/2016 0:00	09:29:34am	New	Sensor	08012016 - 1 ft Boundary.SSF
SU 1	0.17	37,197	396220.38	4566660.54	1288.28	1.30	0.70	Uncorrected	Pro 6H	8/1/2016 0:00	09:33:14am	New	Sensor	08012016 - 1 ft Boundary.SSF
SU 1	0.17	37,196	396224.41	4566659.53	1288.357	1.30	0.70	Uncorrected	Pro 6H	8/1/2016 0:00	09:26:16am	New	Sensor	08012016 - 1 ft Boundary.SSF
SU 1	0.17	37,196	396224.32	4566660.35	1288.488	1.30	0.70	Uncorrected	Pro 6H	8/1/2016 0:00	09:26:22am	New	Sensor	08012016 - 1 ft Boundary.SSF
SU 1	0.17	37,191	396203.21	4566657.93	1289.662	1.30	0.70	Uncorrected	Pro 6H	8/1/2016 0:00	09:06:08am	New	Sensor	08012016 - 1 ft Boundary.SSF
SU 1	0.17	37,191	396220.11	4566659.94	1287.893	1.30	0.70	Uncorrected	Pro 6H	8/1/2016 0:00	09:18:33am	New	Sensor	08012016 - 1 ft Boundary.SSF
SU 1	0.17	37,190	396215.86	4566660.95	1287.91	1.30	0.70	Uncorrected	Pro 6H	8/1/2016 0:00	09:16:20am	New	Sensor	08012016 - 1 ft Boundary.SSF
SU 1	0.17	37,180	396224.89	4566655.14	1288.041	1.30	0.70	Uncorrected	Pro 6H	8/1/2016 0:00	09:26:42am	New	Sensor	08012016 - 1 ft Boundary.SSF
SU 1	0.16	37,175	396210.21	4566651.68	1289.245	1.30	0.70	Uncorrected	Pro 6H	8/1/2016 0:00	09:05:26am	New	Sensor	08012016 - 1 ft Boundary.SSF
SU 1	0.16	37,163	396228.82	4566656.17	1287.528	1.30	0.70	Uncorrected	Pro 6H	8/1/2016 0:00	09:22:59am	New	Sensor	08012016 - 1 ft Boundary.SSF
SU 1	0.16	37,158	396224.83	4566659.01	1288.086	1.30	0.70	Uncorrected	Pro 6H	8/1/2016 0:00	09:22:13am	New	Sensor	08012016 - 1 ft Boundary.SSF
SU 1	0.15	37,124	396231.2	4566651.38	1287.326	1.30	0.70	Uncorrected	Pro 6H	8/1/2016 0:00	09:22:31am	New	Sensor	08012016 - 1 ft Boundary.SSF
SU 1	0.15	37,123	396221.27	4566661.01	1287.785	1.30	0.70	Uncorrected	Pro 6H	8/1/2016 0:00	09:20:16am	New	Sensor	08012016 - 1 ft Boundary.SSF
SU 1	0.15	37,119	396230.83	4566657.01	1287.65	1.30	0.70	Uncorrected	Pro 6H	8/1/2016 0:00	09:24:03am	New	Sensor	08012016 - 1 ft Boundary.SSF
SU 1	0.14	37,110	396203.52	4566653.01	1288.811	1.30	0.70	Uncorrected	Pro 6H	8/1/2016 0:00	09:32:16am	New	Sensor	08012016 - 1 ft Boundary.SSF
SU 1	0.14	37,090	396214.89	4566661.78	1288.137	1.30	0.70	Uncorrected	Pro 6H	8/1/2016 0:00	09:17:17am	New	Sensor	08012016 - 1 ft Boundary.SSF
SU 1	0.14	37,090	396202.01	4566656.83	1289.014	1.30	0.70	Uncorrected	Pro 6H	8/1/2016 0:00	09:34:55am	New	Sensor	08012016 - 1 ft Boundary.SSF
SU 1	0.14	37,084	396210.39	4566661.22	1288.793	1.30	0.70	Uncorrected	Pro 6H	8/1/2016 0:00	09:35:29am	New	Sensor	08012016 - 1 ft Boundary.SSF
SU 1	0.13	37,083	396206.84	4566653.18	1289.54	1.30	0.70	Uncorrected	Pro 6H	8/1/2016 0:00	09:03:56am	New	Sensor	08012016 - 1 ft Boundary.SSF
SU 1	0.13	37,076	396207.4	4566650.96	1289.514	1.30	0.70	Uncorrected	Pro 6H	8/1/2016 0:00	09:00:52am	New	Sensor	08012016 - 1 ft Boundary.SSF
SU 1	0.13	37,075	396228.18	4566658.22	1287.712	1.30	0.70	Uncorrected	Pro 6H	8/1/2016 0:00	09:23:57am	New	Sensor	08012016 - 1 ft Boundary.SSF
SU 1	0.13	37,062	396228.11	4566657	1287.587	1.30	0.70	Uncorrected	Pro 6H	8/1/2016 0:00	09:23:01am	New	Sensor	08012016 - 1 ft Boundary.SSF
SU 1	0.13	37,062	396220.89	4566659.03	1288.354	1.30	0.70	Uncorrected	Pro 6H	8/1/2016 0:00	09:32:52am	New	Sensor	08012016 - 1 ft Boundary.SSF
SU 1	0.13	37,061	396221.16	4566660.82	1287.793	1.30	0.70	Uncorrected	Pro 6H	8/1/2016 0:00	09:20:17am	New	Sensor	08012016 - 1 ft Boundary.SSF
SU 1	0.13	37,057	396231.09	4566653.26	1287.431	1.30	0.70	Uncorrected	Pro 6H	8/1/2016 0:00	09:22:52am	New	Sensor	08012016 - 1 ft Boundary.SSF
SU 1	0.13	37,055	396219.49	4566659.68	1287.92	1.30	0.70	Uncorrected	Pro 6H	8/1/2016 0:00	09:17:30am	New	Sensor	08012016 - 1 ft Boundary.SSF
SU 1	0.12	37,051	396220.72	4566660.12	1287.849	1.30	0.70	Uncorrected	Pro 6H	8/1/2016 0:00	09:18:55am	New	Sensor	08012016 - 1 ft Boundary.SSF
SU 1	0.12	37,049	396207.15	4566657.31	1289.444	1.30	0.70	Uncorrected	Pro 6H	8/1/2016 0:00	09:08:03am	New	Sensor	08012016 - 1 ft Boundary.SSF
SU 1	0.12	37,034	396199.74	4566656.02	1289.226	1.30	0.70	Uncorrected	Pro 6H	8/1/2016 0:00	09:35:08am	New	Sensor	08012016 - 1 ft Boundary.SSF
SU 1	0.12	37,032	396232.96	4566652.35	1287.912	1.30	0.70	Uncorrected	Pro 6H	8/1/2016 0:00	09:24:34am	New	Sensor	08012016 - 1 ft Boundary.SSF
SU 1	0.12	37,029	396235.63	4566650.06	1287.792	1.30	0.70	Uncorrected	Pro 6H	8/1/2016 0:00	09:24:22am	New	Sensor	08012016 - 1 ft Boundary.SSF
SU 1	0.12	37,027	396204.7	4566652.32	1288.625	1.30	0.70	Uncorrected	Pro 6H	8/1/2016 0:00	09:32:05am	New	Sensor	08012016 - 1 ft Boundary.SSF
SU 1	0.11	37,021	396205.34	4566651.34	1289.415	1.30	0.70	Uncorrected	Pro 6H	8/1/2016 0:00	09:02:09am	New	Sensor	08012016 - 1 ft Boundary.SSF
SU 1	0.11	37,017	396221.98	4566660.17	1288.116	1.30	0.70	Uncorrected	Pro 6H	8/1/2016 0:00	09:25:24am	New	Sensor	08012016 - 1 ft Boundary.SSF
SU 1	0.11	37,013	396210.04	4566648.95	1289.284	1.30	0.70	Uncorrected	Pro 6H	8/1/2016 0:00	09:00:46am	New	Sensor	08012016 - 1 ft Boundary.SSF

SU	Z-Score	CPM	Easting	Northing	MSL	PDOP	HDOP	CorrType	RcvrType	GPS_Date	GPS_Time	Update	FeatName	Datafile
SU 1	0.11	37,013	396220.9	4566661.24	1287.764	1.30	0.70	Uncorrected	Pro 6H	8/1/2016 0:00	09:20:15am	New	Sensor	08012016 - 1 ft Boundary.SSF
SU 1	0.11	37,012	396217.77	4566658.11	1287.777	1.30	0.70	Uncorrected	Pro 6H	8/1/2016 0:00	09:14:55am	New	Sensor	08012016 - 1 ft Boundary.SSF
SU 1	0.11	37,009	396220.16	4566661.78	1288.119	1.30	0.70	Uncorrected	Pro 6H	8/1/2016 0:00	09:21:56am	New	Sensor	08012016 - 1 ft Boundary.SSF
SU 1	0.11	37,008	396216.18	4566659.53	1287.904	1.30	0.70	Uncorrected	Pro 6H	8/1/2016 0:00	09:15:18am	New	Sensor	08012016 - 1 ft Boundary.SSF
SU 1	0.11	37,008	396207.92	4566653.6	1288.475	1.30	0.70	Uncorrected	Pro 6H	8/1/2016 0:00	09:30:38am	New	Sensor	08012016 - 1 ft Boundary.SSF
SU 1	0.11	37,003	396217.49	4566660.5	1287.93	1.30	0.70	Uncorrected	Pro 6H	8/1/2016 0:00	09:17:11am	New	Sensor	08012016 - 1 ft Boundary.SSF
SU 1	0.11	37,000	396226.17	4566652.76	1287.483	1.30	0.70	Uncorrected	Pro 6H	8/1/2016 0:00	09:16:51am	New	Sensor	08012016 - 1 ft Boundary.SSF
SU 1	0.1	36,986	396224.03	4566657.1	1288.077	1.30	0.70	Uncorrected	Pro 6H	8/1/2016 0:00	09:26:00am	New	Sensor	08012016 - 1 ft Boundary.SSF
SU 1	0.1	36,985	396202.26	4566654.53	1289.736	1.30	0.70	Uncorrected	Pro 6H	8/1/2016 0:00	09:01:18am	New	Sensor	08012016 - 1 ft Boundary.SSF
SU 1	0.1	36,985	396235.3	4566650.48	1287.778	1.30	0.70	Uncorrected	Pro 6H	8/1/2016 0:00	09:24:20am	New	Sensor	08012016 - 1 ft Boundary.SSF
SU 1	0.1	36,985	396230.84	4566657.52	1287.596	1.30	0.70	Uncorrected	Pro 6H	8/1/2016 0:00	09:24:56am	New	Sensor	08012016 - 1 ft Boundary.SSF
SU 1	0.1	36,982	396224.95	4566656.95	1287.676	1.30	0.70	Uncorrected	Pro 6H	8/1/2016 0:00	09:19:48am	New	Sensor	08012016 - 1 ft Boundary.SSF
SU 1	0.1	36,978	396209.69	4566661.12	1288.793	1.30	0.70	Uncorrected	Pro 6H	8/1/2016 0:00	09:35:28am	New	Sensor	08012016 - 1 ft Boundary.SSF
SU 1	0.1	36,977	396223.5	4566662.08	1288.455	1.30	0.70	Uncorrected	Pro 6H	8/1/2016 0:00	09:25:19am	New	Sensor	08012016 - 1 ft Boundary.SSF
SU 1	0.1	36,971	396219.77	4566661.27	1287.922	1.30	0.70	Uncorrected	Pro 6H	8/1/2016 0:00	09:20:04am	New	Sensor	08012016 - 1 ft Boundary.SSF
SU 1	0.1	36,970	396202.03	4566655.47	1289.796	1.30	0.70	Uncorrected	Pro 6H	8/1/2016 0:00	09:01:06am	New	Sensor	08012016 - 1 ft Boundary.SSF
SU 1	0.1	36,967	396208.14	4566652.06	1289.483	1.30	0.70	Uncorrected	Pro 6H	8/1/2016 0:00	09:03:59am	New	Sensor	08012016 - 1 ft Boundary.SSF
SU 1	0.1	36,967	396231.17	4566652.17	1287.337	1.30	0.70	Uncorrected	Pro 6H	8/1/2016 0:00	09:22:50am	New	Sensor	08012016 - 1 ft Boundary.SSF
SU 1	0.1	36,961	396230.93	4566655.17	1287.624	1.30	0.70	Uncorrected	Pro 6H	8/1/2016 0:00	09:29:40am	New	Sensor	08012016 - 1 ft Boundary.SSF
SU 1	0.09	36,958	396204.4	4566658.92	1288.92	1.30	0.70	Uncorrected	Pro 6H	8/1/2016 0:00	09:35:19am	New	Sensor	08012016 - 1 ft Boundary.SSF
SU 1	0.09	36,957	396209.35	4566653.43	1288.415	1.30	0.70	Uncorrected	Pro 6H	8/1/2016 0:00	09:30:18am	New	Sensor	08012016 - 1 ft Boundary.SSF
SU 1	0.09	36,957	396207.27	4566660.27	1288.827	1.30	0.70	Uncorrected	Pro 6H	8/1/2016 0:00	09:35:24am	New	Sensor	08012016 - 1 ft Boundary.SSF
SU 1	0.09	36,953	396211.27	4566652.27	1288.309	1.30	0.70	Uncorrected	Pro 6H	8/1/2016 0:00	09:28:36am	New	Sensor	08012016 - 1 ft Boundary.SSF
SU 1	0.09	36,950	396220.6	4566657.68	1287.789	1.30	0.70	Uncorrected	Pro 6H	8/1/2016 0:00	09:17:04am	New	Sensor	08012016 - 1 ft Boundary.SSF
SU 1	0.09	36,943	396231.18	4566655	1287.471	1.30	0.70	Uncorrected	Pro 6H	8/1/2016 0:00	09:23:45am	New	Sensor	08012016 - 1 ft Boundary.SSF
SU 1	0.09	36,933	396220.77	4566658.85	1288.318	1.30	0.70	Uncorrected	Pro 6H	8/1/2016 0:00	09:32:46am	New	Sensor	08012016 - 1 ft Boundary.SSF
SU 1	0.08	36,928	396223.54	4566659.57	1288.252	1.30	0.70	Uncorrected	Pro 6H	8/1/2016 0:00	09:21:47am	New	Sensor	08012016 - 1 ft Boundary.SSF
SU 1	0.08	36,926	396230.75	4566655.59	1287.728	1.30	0.70	Uncorrected	Pro 6H	8/1/2016 0:00	09:31:16am	New	Sensor	08012016 - 1 ft Boundary.SSF
SU 1	0.08	36,921	396231.98	4566651.79	1287.526	1.30	0.70	Uncorrected	Pro 6H	8/1/2016 0:00	09:23:25am	New	Sensor	08012016 - 1 ft Boundary.SSF
SU 1	0.08	36,920	396209.15	4566651.9	1289.292	1.30	0.70	Uncorrected	Pro 6H	8/1/2016 0:00	09:04:50am	New	Sensor	08012016 - 1 ft Boundary.SSF
SU 1	0.08	36,919	396233.58	4566651.05	1287.858	1.30	0.70	Uncorrected	Pro 6H	8/1/2016 0:00	09:24:16am	New	Sensor	08012016 - 1 ft Boundary.SSF
SU 1	0.08	36,915	396207.37	4566653.46	1288.472	1.30	0.70	Uncorrected	Pro 6H	8/1/2016 0:00	09:30:37am	New	Sensor	08012016 - 1 ft Boundary.SSF
SU 1	0.08	36,906	396224.04	4566656.88	1288.02	1.30	0.70	Uncorrected	Pro 6H	8/1/2016 0:00	09:26:04am	New	Sensor	08012016 - 1 ft Boundary.SSF
SU 1	0.08	36,904	396203.57	4566654.29	1289.706	1.30	0.70	Uncorrected	Pro 6H	8/1/2016 0:00	09:01:02am	New	Sensor	08012016 - 1 ft Boundary.SSF
SU 1	0.07	36,880	396216.32	4566657.98	1288.356	1.30	0.70	Uncorrected	Pro 6H	8/1/2016 0:00	09:32:37am	New	Sensor	08012016 - 1 ft Boundary.SSF
SU 1	0.07	36,876	396235.43	4566650.1	1287.787	1.30	0.70	Uncorrected	Pro 6H	8/1/2016 0:00	09:24:21am	New	Sensor	08012016 - 1 ft Boundary.SSF
SU 1	0.07	36,871	396232.14	4566655.82	1287.656	1.30	0.70	Uncorrected	Pro 6H	8/1/2016 0:00	09:24:40am	New	Sensor	08012016 - 1 ft Boundary.SSF
SU 1	0.07	36,870	396231.69	4566653.59	1287.454	1.30	0.70	Uncorrected	Pro 6H	8/1/2016 0:00	09:23:42am	New	Sensor	08012016 - 1 ft Boundary.SSF
SU 1	0.06	36,865	396207.86	4566653.07	1289.368	1.30	0.70	Uncorrected	Pro 6H	8/1/2016 0:00	09:04:53am	New	Sensor	08012016 - 1 ft Boundary.SSF
SU 1	0.06	36,857	396206.22	4566652.19	1288.497	1.30	0.70	Uncorrected	Pro 6H	8/1/2016 0:00	09:30:34am	New	Sensor	08012016 - 1 ft Boundary.SSF
SU 1	0.06	36,855	396229.84	4566655.41	1287.444	1.30	0.70	Uncorrected	Pro 6H	8/1/2016 0:00	09:23:17am	New	Sensor	08012016 - 1 ft Boundary.SSF
SU 1	0.06	36,855	396220.38	4566658.55	1288.306	1.30	0.70	Uncorrected	Pro 6H	8/1/2016 0:00	09:32:44am	New	Sensor	08012016 - 1 ft Boundary.SSF
SU 1	0.06	36,855	396223.4	4566659.39	1288.46	1.30	0.70	Uncorrected	Pro 6H	8/1/2016 0:00	09:33:04am	New	Sensor	08012016 - 1 ft Boundary.SSF
SU 1	0.06	36,844	396229.72	4566651.85	1287.246	1.30	0.70	Uncorrected	Pro 6H	8/1/2016 0:00	09:20:42am	New	Sensor	08012016 - 1 ft Boundary.SSF
SU 1	0.06	36,840	396218.92	4566659.37	1287.902	1.30	0.70	Uncorrected	Pro 6H	8/1/2016 0:00	09:17:08am	New	Sensor	08012016 - 1 ft Boundary.SSF
SU 1	0.06	36,839	396206.95	4566652.61	1289.485	1.30	0.70	Uncorrected	Pro 6H	8/1/2016 0:00	09:03:23am	New	Sensor	08012016 - 1 ft Boundary.SSF
SU 1	0.06	36,839	396203.19	4566652.41	1288.808	1.30	0.70	Uncorrected	Pro 6H	8/1/2016 0:00	09:32:14am	New	Sensor	08012016 - 1 ft Boundary.SSF
SU 1	0.05	36,833	396232.94	4566654.2	1287.81	1.30	0.70	Uncorrected	Pro 6H	8/1/2016 0:00	09:24:36am	New	Sensor	08012016 - 1 ft Boundary.SSF
SU 1	0.05	36,818	396220.92	4566659.26	1287.867	1.30	0.70	Uncorrected	Pro 6H	8/1/2016 0:00	09:18:31am	New	Sensor	08012016 - 1 ft Boundary.SSF
SU 1	0.05	36,816	396217.21	4566662.45	1288.104	1.30	0.70	Uncorrected	Pro 6H	8/1/2016 0:00	09:18:46am	New	Sensor	08012016 - 1 ft Boundary.SSF
SU 1	0.05	36,808	396220.75	4566655.17	1287.611	1.30	0.70	Uncorrected	Pro 6H	8/1/2016 0:00	09:14:24am	New	Sensor	08012016 - 1 ft Boundary.SSF
SU 1	0.05	36,808	396222.42	4566661.28	1288.309	1.30	0.70	Uncorrected	Pro 6H	8/1/2016 0:00	09:22:06am	New	Sensor	08012016 - 1 ft Boundary.SSF

SU	Z-Score	CPM	Easting	Northing	MSL	PDOP	HDOP	CorrType	RcvrType	GPS_Date	GPS_Time	Update	FeatName	Datafile
SU 1	0.04	36,799	396203.79	4566655.57	1289.733	1.30	0.70	Uncorrected	Pro 6H	8/1/2016 0:00	09:03:49am	New	Sensor	08012016 - 1 ft Boundary.SSF
SU 1	0.04	36,799	396218.24	4566661.67	1288.039	1.30	0.70	Uncorrected	Pro 6H	8/1/2016 0:00	09:20:08am	New	Sensor	08012016 - 1 ft Boundary.SSF
SU 1	0.04	36,798	396219.62	4566658.07	1287.735	1.30	0.70	Uncorrected	Pro 6H	8/1/2016 0:00	09:16:02am	New	Sensor	08012016 - 1 ft Boundary.SSF
SU 1	0.04	36,793	396224.59	4566659.3	1288.063	1.30	0.70	Uncorrected	Pro 6H	8/1/2016 0:00	09:22:12am	New	Sensor	08012016 - 1 ft Boundary.SSF
SU 1	0.04	36,792	396205.54	4566654.83	1289.463	1.30	0.70	Uncorrected	Pro 6H	8/1/2016 0:00	09:04:58am	New	Sensor	08012016 - 1 ft Boundary.SSF
SU 1	0.04	36,790	396201.36	4566654.17	1289.03	1.30	0.70	Uncorrected	Pro 6H	8/1/2016 0:00	09:33:47am	New	Sensor	08012016 - 1 ft Boundary.SSF
SU 1	0.04	36,788	396223.9	4566657.4	1288.071	1.30	0.70	Uncorrected	Pro 6H	8/1/2016 0:00	09:26:10am	New	Sensor	08012016 - 1 ft Boundary.SSF
SU 1	0.04	36,787	396211.62	4566660.76	1288.092	1.30	0.70	Uncorrected	Pro 6H	8/1/2016 0:00	09:14:00am	New	Sensor	08012016 - 1 ft Boundary.SSF
SU 1	0.04	36,786	396234.16	4566650.71	1287.833	1.30	0.70	Uncorrected	Pro 6H	8/1/2016 0:00	09:24:31am	New	Sensor	08012016 - 1 ft Boundary.SSF
SU 1	0.04	36,779	396228.61	4566658.3	1287.684	1.30	0.70	Uncorrected	Pro 6H	8/1/2016 0:00	09:23:58am	New	Sensor	08012016 - 1 ft Boundary.SSF
SU 1	0.04	36,773	396207.51	4566659.87	1288.536	1.30	0.70	Uncorrected	Pro 6H	8/1/2016 0:00	09:09:58am	New	Sensor	08012016 - 1 ft Boundary.SSF
SU 1	0.03	36,771	396205.57	4566654.25	1288.682	1.30	0.70	Uncorrected	Pro 6H	8/1/2016 0:00	09:32:20am	New	Sensor	08012016 - 1 ft Boundary.SSF
SU 1	0.03	36,765	396206.18	4566653.79	1289.631	1.30	0.70	Uncorrected	Pro 6H	8/1/2016 0:00	09:03:54am	New	Sensor	08012016 - 1 ft Boundary.SSF
SU 1	0.03	36,755	396231.5	4566655.94	1287.665	1.30	0.70	Uncorrected	Pro 6H	8/1/2016 0:00	09:24:07am	New	Sensor	08012016 - 1 ft Boundary.SSF
SU 1	0.03	36,753	396205.65	4566657.79	1289.483	1.30	0.70	Uncorrected	Pro 6H	8/1/2016 0:00	09:08:06am	New	Sensor	08012016 - 1 ft Boundary.SSF
SU 1	0.03	36,748	396205.16	4566650.6	1288.631	1.30	0.70	Uncorrected	Pro 6H	8/1/2016 0:00	09:30:26am	New	Sensor	08012016 - 1 ft Boundary.SSF
SU 1	0.02	36,738	396204.37	4566658.62	1289.55	1.30	0.70	Uncorrected	Pro 6H	8/1/2016 0:00	09:07:02am	New	Sensor	08012016 - 1 ft Boundary.SSF
SU 1	0.02	36,731	396221.19	4566660.74	1287.907	1.30	0.70	Uncorrected	Pro 6H	8/1/2016 0:00	09:20:01am	New	Sensor	08012016 - 1 ft Boundary.SSF
SU 1	0.02	36,719	396224.59	4566661.53	1288.382	1.30	0.70	Uncorrected	Pro 6H	8/1/2016 0:00	09:25:38am	New	Sensor	08012016 - 1 ft Boundary.SSF
SU 1	0.02	36,716	396214.46	4566660.07	1287.86	1.30	0.70	Uncorrected	Pro 6H	8/1/2016 0:00	09:15:02am	New	Sensor	08012016 - 1 ft Boundary.SSF
SU 1	0.02	36,715	396223.95	4566659.52	1288.207	1.30	0.70	Uncorrected	Pro 6H	8/1/2016 0:00	09:21:46am	New	Sensor	08012016 - 1 ft Boundary.SSF
SU 1	0.02	36,714	396210.62	4566656.47	1288.601	1.30	0.70	Uncorrected	Pro 6H	8/1/2016 0:00	09:32:28am	New	Sensor	08012016 - 1 ft Boundary.SSF
SU 1	0.02	36,713	396225.08	4566659.08	1288.321	1.30	0.70	Uncorrected	Pro 6H	8/1/2016 0:00	09:26:29am	New	Sensor	08012016 - 1 ft Boundary.SSF
SU 1	0.02	36,712	396219.17	4566660.34	1288.277	1.30	0.70	Uncorrected	Pro 6H	8/1/2016 0:00	09:33:16am	New	Sensor	08012016 - 1 ft Boundary.SSF
SU 1	0.01	36,709	396235.52	4566650.08	1287.76	1.30	0.70	Uncorrected	Pro 6H	8/1/2016 0:00	09:24:27am	New	Sensor	08012016 - 1 ft Boundary.SSF
SU 1	0.01	36,695	396204.98	4566657.4	1289.442	1.30	0.70	Uncorrected	Pro 6H	8/1/2016 0:00	09:06:59am	New	Sensor	08012016 - 1 ft Boundary.SSF
SU 1	0.01	36,692	396231.11	4566656.7	1287.588	1.30	0.70	Uncorrected	Pro 6H	8/1/2016 0:00	09:24:05am	New	Sensor	08012016 - 1 ft Boundary.SSF
SU 1	0.01	36,685	396199.41	4566655.17	1289.259	1.30	0.70	Uncorrected	Pro 6H	8/1/2016 0:00	09:35:06am	New	Sensor	08012016 - 1 ft Boundary.SSF
SU 1	0	36,676	396214.03	4566658.7	1287.956	1.30	0.70	Uncorrected	Pro 6H	8/1/2016 0:00	09:12:46am	New	Sensor	08012016 - 1 ft Boundary.SSF
SU 1	0	36,674	396211.62	4566659.42	1288.637	1.30	0.70	Uncorrected	Pro 6H	8/1/2016 0:00	09:34:06am	New	Sensor	08012016 - 1 ft Boundary.SSF
SU 1	0	36,667	396205.91	4566655.66	1288.754	1.30	0.70	Uncorrected	Pro 6H	8/1/2016 0:00	09:33:38am	New	Sensor	08012016 - 1 ft Boundary.SSF
SU 1	0	36,660	396232.59	4566653	1287.83	1.30	0.70	Uncorrected	Pro 6H	8/1/2016 0:00	09:24:12am	New	Sensor	08012016 - 1 ft Boundary.SSF
SU 1	0	36,660	396208.46	4566660.66	1288.864	1.30	0.70	Uncorrected	Pro 6H	8/1/2016 0:00	09:35:26am	New	Sensor	08012016 - 1 ft Boundary.SSF
SU 1	0	36,656	396202.78	4566657.61	1289.664	1.30	0.70	Uncorrected	Pro 6H	8/1/2016 0:00	09:05:10am	New	Sensor	08012016 - 1 ft Boundary.SSF
SU 1	0	36,654	396231.94	4566656.97	1287.74	1.30	0.70	Uncorrected	Pro 6H	8/1/2016 0:00	09:24:43am	New	Sensor	08012016 - 1 ft Boundary.SSF
SU 1	-0.01	36,647	396200.96	4566656.12	1289.726	1.30	0.70	Uncorrected	Pro 6H	8/1/2016 0:00	09:02:29am	New	Sensor	08012016 - 1 ft Boundary.SSF
SU 1	-0.01	36,644	396219.88	4566662.08	1288.236	1.30	0.70	Uncorrected	Pro 6H	8/1/2016 0:00	09:21:59am	New	Sensor	08012016 - 1 ft Boundary.SSF
SU 1	-0.01	36,643	396218.96	4566661.41	1287.896	1.30	0.70	Uncorrected	Pro 6H	8/1/2016 0:00	09:18:51am	New	Sensor	08012016 - 1 ft Boundary.SSF
SU 1	-0.01	36,642	396234.54	4566650.85	1287.778	1.30	0.70	Uncorrected	Pro 6H	8/1/2016 0:00	09:24:18am	New	Sensor	08012016 - 1 ft Boundary.SSF
SU 1	-0.01	36,641	396201.39	4566655.02	1289.761	1.30	0.70	Uncorrected	Pro 6H	8/1/2016 0:00	09:01:16am	New	Sensor	08012016 - 1 ft Boundary.SSF
SU 1	-0.01	36,637	396208.12	4566652.74	1288.43	1.30	0.70	Uncorrected	Pro 6H	8/1/2016 0:00	09:30:20am	New	Sensor	08012016 - 1 ft Boundary.SSF
SU 1	-0.01	36,636	396221.9	4566660.38	1287.959	1.30	0.70	Uncorrected	Pro 6H	8/1/2016 0:00	09:20:19am	New	Sensor	08012016 - 1 ft Boundary.SSF
SU 1	-0.01	36,636	396230.86	4566657.64	1287.562	1.30	0.70	Uncorrected	Pro 6H	8/1/2016 0:00	09:24:56am	New	Sensor	08012016 - 1 ft Boundary.SSF
SU 1	-0.01	36,633	396203.67	4566656.82	1289.541	1.30	0.70	Uncorrected	Pro 6H	8/1/2016 0:00	09:05:12am	New	Sensor	08012016 - 1 ft Boundary.SSF
SU 1	-0.01	36,631	396221.77	4566661.22	1288.178	1.30	0.70	Uncorrected	Pro 6H	8/1/2016 0:00	09:21:53am	New	Sensor	08012016 - 1 ft Boundary.SSF
SU 1	-0.01	36,620	396226	4566657.55	1287.713	1.30	0.70	Uncorrected	Pro 6H	8/1/2016 0:00	09:21:39am	New	Sensor	08012016 - 1 ft Boundary.SSF
SU 1	-0.02	36,616	396225.29	4566660.43	1288.532	1.30	0.70	Uncorrected	Pro 6H	8/1/2016 0:00	09:26:25am	New	Sensor	08012016 - 1 ft Boundary.SSF
SU 1	-0.02	36,614	396203.11	4566657.15	1289.616	1.30	0.70	Uncorrected	Pro 6H	8/1/2016 0:00	09:05:11am	New	Sensor	08012016 - 1 ft Boundary.SSF
SU 1	-0.02	36,613	396229.01	4566656.37	1287.542	1.30	0.70	Uncorrected	Pro 6H	8/1/2016 0:00	09:23:14am	New	Sensor	08012016 - 1 ft Boundary.SSF
SU 1	-0.02	36,610	396206.33	4566653.36	1288.554	1.30	0.70	Uncorrected	Pro 6H	8/1/2016 0:00	09:32:02am	New	Sensor	08012016 - 1 ft Boundary.SSF
SU 1	-0.02	36,606	396227.08	4566656.63	1287.65	1.30	0.70	Uncorrected	Pro 6H	8/1/2016 0:00	09:21:36am	New	Sensor	08012016 - 1 ft Boundary.SSF
SU 1	-0.02	36,604	396200.45	4566656.79	1289.15	1.30	0.70	Uncorrected	Pro 6H	8/1/2016 0:00	09:35:10am	New	Sensor	08012016 - 1 ft Boundary.SSF

SU	Z-Score	CPM	Easting	Northing	MSL	PDOP	HDOP	CorrType	RcvrType	GPS_Date	GPS_Time	Update	FeatName	Datafile
SU 1	-0.02	36,603	396231.01	4566653.71	1287.399	1.30	0.70	Uncorrected	Pro 6H	8/1/2016 0:00	09:23:21am	New	Sensor	08012016 - 1 ft Boundary.SSF
SU 1	-0.02	36,603	396221.79	4566654.44	1287.962	1.30	0.70	Uncorrected	Pro 6H	8/1/2016 0:00	09:27:40am	New	Sensor	08012016 - 1 ft Boundary.SSF
SU 1	-0.02	36,602	396205.51	4566652.92	1288.606	1.30	0.70	Uncorrected	Pro 6H	8/1/2016 0:00	09:32:04am	New	Sensor	08012016 - 1 ft Boundary.SSF
SU 1	-0.02	36,601	396219.43	4566658.89	1287.862	1.30	0.70	Uncorrected	Pro 6H	8/1/2016 0:00	09:17:07am	New	Sensor	08012016 - 1 ft Boundary.SSF
SU 1	-0.02	36,600	396207.21	4566652.81	1289.525	1.30	0.70	Uncorrected	Pro 6H	8/1/2016 0:00	09:03:57am	New	Sensor	08012016 - 1 ft Boundary.SSF
SU 1	-0.02	36,596	396207.38	4566657.01	1289.429	1.30	0.70	Uncorrected	Pro 6H	8/1/2016 0:00	09:08:02am	New	Sensor	08012016 - 1 ft Boundary.SSF
SU 1	-0.02	36,595	396223	4566659.38	1287.974	1.30	0.70	Uncorrected	Pro 6H	8/1/2016 0:00	09:20:22am	New	Sensor	08012016 - 1 ft Boundary.SSF
SU 1	-0.02	36,592	396221.05	4566659.75	1287.884	1.30	0.70	Uncorrected	Pro 6H	8/1/2016 0:00	09:18:56am	New	Sensor	08012016 - 1 ft Boundary.SSF
SU 1	-0.02	36,591	396212.54	4566656.76	1288.209	1.30	0.70	Uncorrected	Pro 6H	8/1/2016 0:00	09:10:14am	New	Sensor	08012016 - 1 ft Boundary.SSF
SU 1	-0.02	36,591	396222.32	4566653.47	1287.596	1.30	0.70	Uncorrected	Pro 6H	8/1/2016 0:00	09:13:30am	New	Sensor	08012016 - 1 ft Boundary.SSF
SU 1	-0.02	36,588	396217.36	4566660.92	1288.015	1.30	0.70	Uncorrected	Pro 6H	8/1/2016 0:00	09:17:25am	New	Sensor	08012016 - 1 ft Boundary.SSF
SU 1	-0.02	36,587	396203.39	4566652.69	1288.699	1.30	0.70	Uncorrected	Pro 6H	8/1/2016 0:00	09:32:10am	New	Sensor	08012016 - 1 ft Boundary.SSF
SU 1	-0.03	36,583	396228.44	4566656.57	1287.714	1.30	0.70	Uncorrected	Pro 6H	8/1/2016 0:00	09:31:24am	New	Sensor	08012016 - 1 ft Boundary.SSF
SU 1	-0.03	36,579	396222.74	4566659.75	1287.988	1.30	0.70	Uncorrected	Pro 6H	8/1/2016 0:00	09:20:21am	New	Sensor	08012016 - 1 ft Boundary.SSF
SU 1	-0.03	36,579	396224.05	4566656.88	1288.035	1.30	0.70	Uncorrected	Pro 6H	8/1/2016 0:00	09:26:02am	New	Sensor	08012016 - 1 ft Boundary.SSF
SU 1	-0.03	36,572	396211.9	4566652.52	1288.299	1.30	0.70	Uncorrected	Pro 6H	8/1/2016 0:00	09:28:34am	New	Sensor	08012016 - 1 ft Boundary.SSF
SU 1	-0.03	36,565	396222.31	4566653.39	1287.585	1.30	0.70	Uncorrected	Pro 6H	8/1/2016 0:00	09:13:29am	New	Sensor	08012016 - 1 ft Boundary.SSF
SU 1	-0.04	36,551	396223.01	4566660.53	1288.327	1.30	0.70	Uncorrected	Pro 6H	8/1/2016 0:00	09:25:31am	New	Sensor	08012016 - 1 ft Boundary.SSF
SU 1	-0.04	36,550	396206	4566658.12	1288.824	1.30	0.70	Uncorrected	Pro 6H	8/1/2016 0:00	09:34:48am	New	Sensor	08012016 - 1 ft Boundary.SSF
SU 1	-0.04	36,549	396229.9	4566653.43	1287.534	1.30	0.70	Uncorrected	Pro 6H	8/1/2016 0:00	09:28:01am	New	Sensor	08012016 - 1 ft Boundary.SSF
SU 1	-0.04	36,547	396221.72	4566659.25	1287.969	1.30	0.70	Uncorrected	Pro 6H	8/1/2016 0:00	09:18:59am	New	Sensor	08012016 - 1 ft Boundary.SSF
SU 1	-0.04	36,545	396223.55	4566659.85	1288.271	1.30	0.70	Uncorrected	Pro 6H	8/1/2016 0:00	09:25:42am	New	Sensor	08012016 - 1 ft Boundary.SSF
SU 1	-0.04	36,543	396224.13	4566659.13	1288.348	1.30	0.70	Uncorrected	Pro 6H	8/1/2016 0:00	09:26:14am	New	Sensor	08012016 - 1 ft Boundary.SSF
SU 1	-0.04	36,538	396211.31	4566656.86	1288.572	1.30	0.70	Uncorrected	Pro 6H	8/1/2016 0:00	09:32:29am	New	Sensor	08012016 - 1 ft Boundary.SSF
SU 1	-0.04	36,536	396202.01	4566654.95	1289.001	1.30	0.70	Uncorrected	Pro 6H	8/1/2016 0:00	09:33:49am	New	Sensor	08012016 - 1 ft Boundary.SSF
SU 1	-0.04	36,534	396217.55	4566662.52	1288.106	1.30	0.70	Uncorrected	Pro 6H	8/1/2016 0:00	09:18:47am	New	Sensor	08012016 - 1 ft Boundary.SSF
SU 1	-0.04	36,533	396217.89	4566653.09	1287.866	1.30	0.70	Uncorrected	Pro 6H	8/1/2016 0:00	09:10:27am	New	Sensor	08012016 - 1 ft Boundary.SSF
SU 1	-0.04	36,532	396203.67	4566656.89	1289.579	1.30	0.70	Uncorrected	Pro 6H	8/1/2016 0:00	09:06:05am	New	Sensor	08012016 - 1 ft Boundary.SSF
SU 1	-0.04	36,530	396208.76	4566652.23	1289.313	1.30	0.70	Uncorrected	Pro 6H	8/1/2016 0:00	09:04:51am	New	Sensor	08012016 - 1 ft Boundary.SSF
SU 1	-0.04	36,530	396228.58	4566656.73	1287.55	1.30	0.70	Uncorrected	Pro 6H	8/1/2016 0:00	09:23:00am	New	Sensor	08012016 - 1 ft Boundary.SSF
SU 1	-0.04	36,529	396223.97	4566658.6	1287.896	1.30	0.70	Uncorrected	Pro 6H	8/1/2016 0:00	09:20:26am	New	Sensor	08012016 - 1 ft Boundary.SSF
SU 1	-0.05	36,522	396206.01	4566655.52	1289.408	1.30	0.70	Uncorrected	Pro 6H	8/1/2016 0:00	09:05:58am	New	Sensor	08012016 - 1 ft Boundary.SSF
SU 1	-0.05	36,509	396204.34	4566652.7	1289.595	1.30	0.70	Uncorrected	Pro 6H	8/1/2016 0:00	09:01:23am	New	Sensor	08012016 - 1 ft Boundary.SSF
SU 1	-0.05	36,509	396208.66	4566653.2	1288.44	1.30	0.70	Uncorrected	Pro 6H	8/1/2016 0:00	09:30:19am	New	Sensor	08012016 - 1 ft Boundary.SSF
SU 1	-0.05	36,503	396224.24	4566655.81	1287.623	1.30	0.70	Uncorrected	Pro 6H	8/1/2016 0:00	09:18:17am	New	Sensor	08012016 - 1 ft Boundary.SSF
SU 1	-0.05	36,500	396223.72	4566660.16	1288.294	1.30	0.70	Uncorrected	Pro 6H	8/1/2016 0:00	09:25:42am	New	Sensor	08012016 - 1 ft Boundary.SSF
SU 1	-0.05	36,497	396207.18	4566652.05	1288.47	1.30	0.70	Uncorrected	Pro 6H	8/1/2016 0:00	09:30:22am	New	Sensor	08012016 - 1 ft Boundary.SSF
SU 1	-0.06	36,492	396223.63	4566655.94	1287.712	1.30	0.70	Uncorrected	Pro 6H	8/1/2016 0:00	09:17:42am	New	Sensor	08012016 - 1 ft Boundary.SSF
SU 1	-0.06	36,483	396231.3	4566654.67	1287.639	1.30	0.70	Uncorrected	Pro 6H	8/1/2016 0:00	09:29:39am	New	Sensor	08012016 - 1 ft Boundary.SSF
SU 1	-0.06	36,481	396227.44	4566655.4	1287.731	1.30	0.70	Uncorrected	Pro 6H	8/1/2016 0:00	09:29:46am	New	Sensor	08012016 - 1 ft Boundary.SSF
SU 1	-0.06	36,480	396205.55	4566655.07	1289.53	1.30	0.70	Uncorrected	Pro 6H	8/1/2016 0:00	09:05:16am	New	Sensor	08012016 - 1 ft Boundary.SSF
SU 1	-0.06	36,479	396210.21	4566651.7	1288.371	1.30	0.70	Uncorrected	Pro 6H	8/1/2016 0:00	09:28:38am	New	Sensor	08012016 - 1 ft Boundary.SSF
SU 1	-0.06	36,473	396225.37	4566657.82	1287.786	1.30	0.70	Uncorrected	Pro 6H	8/1/2016 0:00	09:21:41am	New	Sensor	08012016 - 1 ft Boundary.SSF
SU 1	-0.06	36,468	396206.33	4566657.56	1288.787	1.30	0.70	Uncorrected	Pro 6H	8/1/2016 0:00	09:33:58am	New	Sensor	08012016 - 1 ft Boundary.SSF
SU 1	-0.07	36,461	396218.13	4566661.98	1287.978	1.30	0.70	Uncorrected	Pro 6H	8/1/2016 0:00	09:18:49am	New	Sensor	08012016 - 1 ft Boundary.SSF
SU 1	-0.07	36,459	396229.48	4566659.03	1287.888	1.30	0.70	Uncorrected	Pro 6H	8/1/2016 0:00	09:25:03am	New	Sensor	08012016 - 1 ft Boundary.SSF
SU 1	-0.07	36,455	396228.1	4566655.91	1287.574	1.30	0.70	Uncorrected	Pro 6H	8/1/2016 0:00	09:21:34am	New	Sensor	08012016 - 1 ft Boundary.SSF
SU 1	-0.07	36,454	396207.99	4566650.97	1289.413	1.30	0.70	Uncorrected	Pro 6H	8/1/2016 0:00	09:02:46am	New	Sensor	08012016 - 1 ft Boundary.SSF
SU 1	-0.07	36,451	396206.51	4566657	1289.392	1.30	0.70	Uncorrected	Pro 6H	8/1/2016 0:00	09:07:08am	New	Sensor	08012016 - 1 ft Boundary.SSF
SU 1	-0.07	36,442	396219.33	4566660.27	1287.856	1.30	0.70	Uncorrected	Pro 6H	8/1/2016 0:00	09:18:35am	New	Sensor	08012016 - 1 ft Boundary.SSF
SU 1	-0.07	36,441	396207.54	4566654.08	1288.506	1.30	0.70	Uncorrected	Pro 6H	8/1/2016 0:00	09:31:59am	New	Sensor	08012016 - 1 ft Boundary.SSF
SU 1	-0.07	36,438	396235.68	4566650.09	1287.743	1.30	0.70	Uncorrected	Pro 6H	8/1/2016 0:00	09:24:26am	New	Sensor	08012016 - 1 ft Boundary.SSF

SU	Z-Score	CPM	Easting	Northing	MSL	PDOP	HDOP	CorrType	RcvrType	GPS_Date	GPS_Time	Update	FeatName	Datafile
SU 1	-0.08	36,424	396225.18	4566658.29	1287.739	1.30	0.70	Uncorrected	Pro 6H	8/1/2016 0:00	09:22:15am	New	Sensor	08012016 - 1 ft Boundary.SSF
SU 1	-0.08	36,422	396205.01	4566654.26	1289.551	1.30	0.70	Uncorrected	Pro 6H	8/1/2016 0:00	09:03:28am	New	Sensor	08012016 - 1 ft Boundary.SSF
SU 1	-0.08	36,420	396202.06	4566658.01	1289.735	1.30	0.70	Uncorrected	Pro 6H	8/1/2016 0:00	09:05:08am	New	Sensor	08012016 - 1 ft Boundary.SSF
SU 1	-0.08	36,417	396230.91	4566651.91	1287.366	1.30	0.70	Uncorrected	Pro 6H	8/1/2016 0:00	09:22:30am	New	Sensor	08012016 - 1 ft Boundary.SSF
SU 1	-0.08	36,412	396208.53	4566649.36	1289.362	1.30	0.70	Uncorrected	Pro 6H	8/1/2016 0:00	09:01:32am	New	Sensor	08012016 - 1 ft Boundary.SSF
SU 1	-0.08	36,410	396199.16	4566654.84	1289.287	1.30	0.70	Uncorrected	Pro 6H	8/1/2016 0:00	09:35:05am	New	Sensor	08012016 - 1 ft Boundary.SSF
SU 1	-0.08	36,409	396206.5	4566655.1	1289.389	1.30	0.70	Uncorrected	Pro 6H	8/1/2016 0:00	09:05:57am	New	Sensor	08012016 - 1 ft Boundary.SSF
SU 1	-0.08	36,400	396204.44	4566655.82	1289.492	1.30	0.70	Uncorrected	Pro 6H	8/1/2016 0:00	09:05:01am	New	Sensor	08012016 - 1 ft Boundary.SSF
SU 1	-0.08	36,400	396225.78	4566653.25	1287.494	1.30	0.70	Uncorrected	Pro 6H	8/1/2016 0:00	09:16:52am	New	Sensor	08012016 - 1 ft Boundary.SSF
SU 1	-0.09	36,389	396232.67	4566655.07	1287.812	1.30	0.70	Uncorrected	Pro 6H	8/1/2016 0:00	09:24:39am	New	Sensor	08012016 - 1 ft Boundary.SSF
SU 1	-0.09	36,388	396230.36	4566652.03	1287.369	1.30	0.70	Uncorrected	Pro 6H	8/1/2016 0:00	09:21:25am	New	Sensor	08012016 - 1 ft Boundary.SSF
SU 1	-0.09	36,388	396231.39	4566651.42	1287.283	1.30	0.70	Uncorrected	Pro 6H	8/1/2016 0:00	09:22:49am	New	Sensor	08012016 - 1 ft Boundary.SSF
SU 1	-0.09	36,383	396205.54	4566657.24	1289.424	1.30	0.70	Uncorrected	Pro 6H	8/1/2016 0:00	09:06:58am	New	Sensor	08012016 - 1 ft Boundary.SSF
SU 1	-0.09	36,381	396225.05	4566655.11	1287.594	1.30	0.70	Uncorrected	Pro 6H	8/1/2016 0:00	09:18:15am	New	Sensor	08012016 - 1 ft Boundary.SSF
SU 1	-0.09	36,378	396232.94	4566653.11	1287.91	1.30	0.70	Uncorrected	Pro 6H	8/1/2016 0:00	09:24:35am	New	Sensor	08012016 - 1 ft Boundary.SSF
SU 1	-0.09	36,377	396200.44	4566654.96	1289.737	1.30	0.70	Uncorrected	Pro 6H	8/1/2016 0:00	09:02:23am	New	Sensor	08012016 - 1 ft Boundary.SSF
SU 1	-0.09	36,374	396216.7	4566659.38	1288.373	1.30	0.70	Uncorrected	Pro 6H	8/1/2016 0:00	09:33:20am	New	Sensor	08012016 - 1 ft Boundary.SSF
SU 1	-0.09	36,373	396209.62	4566649.3	1289.316	1.30	0.70	Uncorrected	Pro 6H	8/1/2016 0:00	09:00:47am	New	Sensor	08012016 - 1 ft Boundary.SSF
SU 1	-0.09	36,373	396231.76	4566657.14	1287.717	1.30	0.70	Uncorrected	Pro 6H	8/1/2016 0:00	09:24:44am	New	Sensor	08012016 - 1 ft Boundary.SSF
SU 1	-0.09	36,372	396222.58	4566658.23	1287.811	1.30	0.70	Uncorrected	Pro 6H	8/1/2016 0:00	09:19:02am	New	Sensor	08012016 - 1 ft Boundary.SSF
SU 1	-0.09	36,369	396200.49	4566656.72	1289.132	1.30	0.70	Uncorrected	Pro 6H	8/1/2016 0:00	09:34:58am	New	Sensor	08012016 - 1 ft Boundary.SSF
SU 1	-0.1	36,367	396219.81	4566658.5	1287.84	1.30	0.70	Uncorrected	Pro 6H	8/1/2016 0:00	09:17:06am	New	Sensor	08012016 - 1 ft Boundary.SSF
SU 1	-0.1	36,367	396204.81	4566649.93	1288.614	1.30	0.70	Uncorrected	Pro 6H	8/1/2016 0:00	09:30:27am	New	Sensor	08012016 - 1 ft Boundary.SSF
SU 1	-0.1	36,363	396218.49	4566656.6	1288.173	1.30	0.70	Uncorrected	Pro 6H	8/1/2016 0:00	09:30:58am	New	Sensor	08012016 - 1 ft Boundary.SSF
SU 1	-0.1	36,362	396232.4	4566654.45	1287.709	1.30	0.70	Uncorrected	Pro 6H	8/1/2016 0:00	09:24:10am	New	Sensor	08012016 - 1 ft Boundary.SSF
SU 1	-0.1	36,361	396226.45	4566656.27	1287.874	1.30	0.70	Uncorrected	Pro 6H	8/1/2016 0:00	09:31:10am	New	Sensor	08012016 - 1 ft Boundary.SSF
SU 1	-0.1	36,359	396225	4566661.79	1288.383	1.30	0.70	Uncorrected	Pro 6H	8/1/2016 0:00	09:25:37am	New	Sensor	08012016 - 1 ft Boundary.SSF
SU 1	-0.1	36,357	396217.84	4566660.78	1288.016	1.30	0.70	Uncorrected	Pro 6H	8/1/2016 0:00	09:17:26am	New	Sensor	08012016 - 1 ft Boundary.SSF
SU 1	-0.1	36,341	396231.25	4566653.95	1287.561	1.30	0.70	Uncorrected	Pro 6H	8/1/2016 0:00	09:28:03am	New	Sensor	08012016 - 1 ft Boundary.SSF
SU 1	-0.1	36,341	396203.4	4566656.31	1288.918	1.30	0.70	Uncorrected	Pro 6H	8/1/2016 0:00	09:33:53am	New	Sensor	08012016 - 1 ft Boundary.SSF
SU 1	-0.11	36,326	396204.22	4566654.73	1289.644	1.30	0.70	Uncorrected	Pro 6H	8/1/2016 0:00	09:03:30am	New	Sensor	08012016 - 1 ft Boundary.SSF
SU 1	-0.11	36,318	396222.02	4566660.79	1288.394	1.30	0.70	Uncorrected	Pro 6H	8/1/2016 0:00	09:33:12am	New	Sensor	08012016 - 1 ft Boundary.SSF
SU 1	-0.11	36,316	396203.46	4566655.9	1289.756	1.30	0.70	Uncorrected	Pro 6H	8/1/2016 0:00	09:03:48am	New	Sensor	08012016 - 1 ft Boundary.SSF
SU 1	-0.11	36,311	396200.99	4566656.53	1289.861	1.30	0.70	Uncorrected	Pro 6H	8/1/2016 0:00	09:01:09am	New	Sensor	08012016 - 1 ft Boundary.SSF
SU 1	-0.11	36,311	396220.88	4566655.63	1287.647	1.30	0.70	Uncorrected	Pro 6H	8/1/2016 0:00	09:14:48am	New	Sensor	08012016 - 1 ft Boundary.SSF
SU 1	-0.11	36,310	396200.44	4566656.25	1289.75	1.30	0.70	Uncorrected	Pro 6H	8/1/2016 0:00	09:02:28am	New	Sensor	08012016 - 1 ft Boundary.SSF
SU 1	-0.11	36,310	396206.2	4566659.3	1289.514	1.30	0.70	Uncorrected	Pro 6H	8/1/2016 0:00	09:09:06am	New	Sensor	08012016 - 1 ft Boundary.SSF
SU 1	-0.11	36,309	396221.07	4566661.03	1288.378	1.30	0.70	Uncorrected	Pro 6H	8/1/2016 0:00	09:35:50am	New	Sensor	08012016 - 1 ft Boundary.SSF
SU 1	-0.12	36,303	396202.48	4566655.52	1288.967	1.30	0.70	Uncorrected	Pro 6H	8/1/2016 0:00	09:33:51am	New	Sensor	08012016 - 1 ft Boundary.SSF
SU 1	-0.12	36,303	396213.02	4566660.13	1288.52	1.30	0.70	Uncorrected	Pro 6H	8/1/2016 0:00	09:34:36am	New	Sensor	08012016 - 1 ft Boundary.SSF
SU 1	-0.12	36,296	396224.51	4566654.82	1287.642	1.30	0.70	Uncorrected	Pro 6H	8/1/2016 0:00	09:17:45am	New	Sensor	08012016 - 1 ft Boundary.SSF
SU 1	-0.12	36,291	396207.66	4566649.38	1289.362	1.30	0.70	Uncorrected	Pro 6H	8/1/2016 0:00	09:02:03am	New	Sensor	08012016 - 1 ft Boundary.SSF
SU 1	-0.12	36,288	396224.4	4566655.61	1287.938	1.30	0.70	Uncorrected	Pro 6H	8/1/2016 0:00	09:29:53am	New	Sensor	08012016 - 1 ft Boundary.SSF
SU 1	-0.12	36,286	396221.65	4566652.83	1287.486	1.30	0.70	Uncorrected	Pro 6H	8/1/2016 0:00	09:13:26am	New	Sensor	08012016 - 1 ft Boundary.SSF
SU 1	-0.12	36,286	396219.93	4566657.85	1287.795	1.30	0.70	Uncorrected	Pro 6H	8/1/2016 0:00	09:16:29am	New	Sensor	08012016 - 1 ft Boundary.SSF
SU 1	-0.12	36,286	396223.02	4566659.84	1288.299	1.30	0.70	Uncorrected	Pro 6H	8/1/2016 0:00	09:25:30am	New	Sensor	08012016 - 1 ft Boundary.SSF
SU 1	-0.12	36,282	396214.25	4566654.91	1288.272	1.30	0.70	Uncorrected	Pro 6H	8/1/2016 0:00	09:29:00am	New	Sensor	08012016 - 1 ft Boundary.SSF
SU 1	-0.13	36,275	396223.22	4566655.9	1287.979	1.30	0.70	Uncorrected	Pro 6H	8/1/2016 0:00	09:29:16am	New	Sensor	08012016 - 1 ft Boundary.SSF
SU 1	-0.13	36,272	396208.43	4566652.89	1289.379	1.30	0.70	Uncorrected	Pro 6H	8/1/2016 0:00	09:05:22am	New	Sensor	08012016 - 1 ft Boundary.SSF
SU 1	-0.13	36,267	396203.66	4566654.53	1289.586	1.30	0.70	Uncorrected	Pro 6H	8/1/2016 0:00	09:02:35am	New	Sensor	08012016 - 1 ft Boundary.SSF
SU 1	-0.13	36,267	396225.31	4566661.72	1288.41	1.30	0.70	Uncorrected	Pro 6H	8/1/2016 0:00	09:25:16am	New	Sensor	08012016 - 1 ft Boundary.SSF
SU 1	-0.13	36,267	396219.47	4566655.79	1288.085	1.30	0.70	Uncorrected	Pro 6H	8/1/2016 0:00	09:29:08am	New	Sensor	08012016 - 1 ft Boundary.SSF

SU	Z-Score	CPM	Easting	Northing	MSL	PDOP	HDOP	CorrType	RcvrType	GPS_Date	GPS_Time	Update	FeatName	Datafile
SU 1	-0.13	36,264	396230.91	4566653.64	1287.415	1.30	0.70	Uncorrected	Pro 6H	8/1/2016 0:00	09:22:53am	New	Sensor	08012016 - 1 ft Boundary.SSF
SU 1	-0.13	36,252	396209.04	4566652.47	1288.452	1.30	0.70	Uncorrected	Pro 6H	8/1/2016 0:00	09:28:50am	New	Sensor	08012016 - 1 ft Boundary.SSF
SU 1	-0.14	36,244	396220.32	4566660.24	1287.852	1.30	0.70	Uncorrected	Pro 6H	8/1/2016 0:00	09:18:54am	New	Sensor	08012016 - 1 ft Boundary.SSF
SU 1	-0.14	36,244	396206.68	4566652.63	1288.503	1.30	0.70	Uncorrected	Pro 6H	8/1/2016 0:00	09:30:35am	New	Sensor	08012016 - 1 ft Boundary.SSF
SU 1	-0.14	36,234	396222.89	4566658.86	1288.022	1.30	0.70	Uncorrected	Pro 6H	8/1/2016 0:00	09:19:55am	New	Sensor	08012016 - 1 ft Boundary.SSF
SU 1	-0.14	36,232	396231.49	4566650.84	1287.266	1.30	0.70	Uncorrected	Pro 6H	8/1/2016 0:00	09:22:48am	New	Sensor	08012016 - 1 ft Boundary.SSF
SU 1	-0.14	36,232	396230	4566655.38	1287.63	1.30	0.70	Uncorrected	Pro 6H	8/1/2016 0:00	09:29:42am	New	Sensor	08012016 - 1 ft Boundary.SSF
SU 1	-0.14	36,231	396221.33	4566655.92	1287.988	1.30	0.70	Uncorrected	Pro 6H	8/1/2016 0:00	09:29:12am	New	Sensor	08012016 - 1 ft Boundary.SSF
SU 1	-0.14	36,225	396207.8	4566650.67	1289.48	1.30	0.70	Uncorrected	Pro 6H	8/1/2016 0:00	09:00:51am	New	Sensor	08012016 - 1 ft Boundary.SSF
SU 1	-0.14	36,220	396222.19	4566653.41	1287.615	1.30	0.70	Uncorrected	Pro 6H	8/1/2016 0:00	09:13:28am	New	Sensor	08012016 - 1 ft Boundary.SSF
SU 1	-0.15	36,213	396220.56	4566661.53	1287.841	1.30	0.70	Uncorrected	Pro 6H	8/1/2016 0:00	09:20:14am	New	Sensor	08012016 - 1 ft Boundary.SSF
SU 1	-0.15	36,213	396230.73	4566651.31	1287.314	1.30	0.70	Uncorrected	Pro 6H	8/1/2016 0:00	09:21:23am	New	Sensor	08012016 - 1 ft Boundary.SSF
SU 1	-0.15	36,210	396219.32	4566656.67	1288.14	1.30	0.70	Uncorrected	Pro 6H	8/1/2016 0:00	09:31:00am	New	Sensor	08012016 - 1 ft Boundary.SSF
SU 1	-0.15	36,209	396224.43	4566659.57	1288.358	1.30	0.70	Uncorrected	Pro 6H	8/1/2016 0:00	09:26:17am	New	Sensor	08012016 - 1 ft Boundary.SSF
SU 1	-0.15	36,206	396201.23	4566657.5	1289.942	1.30	0.70	Uncorrected	Pro 6H	8/1/2016 0:00	09:03:42am	New	Sensor	08012016 - 1 ft Boundary.SSF
SU 1	-0.15	36,203	396218.11	4566662.07	1288.513	1.30	0.70	Uncorrected	Pro 6H	8/1/2016 0:00	09:35:41am	New	Sensor	08012016 - 1 ft Boundary.SSF
SU 1	-0.15	36,198	396206.91	4566654.8	1289.389	1.30	0.70	Uncorrected	Pro 6H	8/1/2016 0:00	09:05:56am	New	Sensor	08012016 - 1 ft Boundary.SSF
SU 1	-0.15	36,184	396220.93	4566652.89	1287.475	1.30	0.70	Uncorrected	Pro 6H	8/1/2016 0:00	09:13:25am	New	Sensor	08012016 - 1 ft Boundary.SSF
SU 1	-0.16	36,179	396211.08	4566650.46	1289.196	1.30	0.70	Uncorrected	Pro 6H	8/1/2016 0:00	09:04:46am	New	Sensor	08012016 - 1 ft Boundary.SSF
SU 1	-0.16	36,177	396226.57	4566656.34	1287.511	1.30	0.70	Uncorrected	Pro 6H	8/1/2016 0:00	09:20:32am	New	Sensor	08012016 - 1 ft Boundary.SSF
SU 1	-0.16	36,176	396221.4	4566654.23	1287.644	1.30	0.70	Uncorrected	Pro 6H	8/1/2016 0:00	09:13:33am	New	Sensor	08012016 - 1 ft Boundary.SSF
SU 1	-0.16	36,174	396216.58	4566661.39	1288.036	1.30	0.70	Uncorrected	Pro 6H	8/1/2016 0:00	09:17:23am	New	Sensor	08012016 - 1 ft Boundary.SSF
SU 1	-0.16	36,171	396224.35	4566662.16	1288.476	1.30	0.70	Uncorrected	Pro 6H	8/1/2016 0:00	09:25:35am	New	Sensor	08012016 - 1 ft Boundary.SSF
SU 1	-0.16	36,171	396219.81	4566662.46	1288.509	1.30	0.70	Uncorrected	Pro 6H	8/1/2016 0:00	09:35:44am	New	Sensor	08012016 - 1 ft Boundary.SSF
SU 1	-0.16	36,166	396220.33	4566657.24	1287.681	1.30	0.70	Uncorrected	Pro 6H	8/1/2016 0:00	09:16:00am	New	Sensor	08012016 - 1 ft Boundary.SSF
SU 1	-0.16	36,165	396202.09	4566653.82	1289.611	1.30	0.70	Uncorrected	Pro 6H	8/1/2016 0:00	09:02:19am	New	Sensor	08012016 - 1 ft Boundary.SSF
SU 1	-0.16	36,163	396221.26	4566657.95	1287.798	1.30	0.70	Uncorrected	Pro 6H	8/1/2016 0:00	09:17:36am	New	Sensor	08012016 - 1 ft Boundary.SSF
SU 1	-0.16	36,156	396222.94	4566657.03	1287.678	1.30	0.70	Uncorrected	Pro 6H	8/1/2016 0:00	09:18:21am	New	Sensor	08012016 - 1 ft Boundary.SSF
SU 1	-0.16	36,154	396223.01	4566662.18	1288.4	1.30	0.70	Uncorrected	Pro 6H	8/1/2016 0:00	09:25:20am	New	Sensor	08012016 - 1 ft Boundary.SSF
SU 1	-0.16	36,153	396221.33	4566658.96	1287.884	1.30	0.70	Uncorrected	Pro 6H	8/1/2016 0:00	09:18:30am	New	Sensor	08012016 - 1 ft Boundary.SSF
SU 1	-0.17	36,135	396218.53	4566658.16	1287.87	1.30	0.70	Uncorrected	Pro 6H	8/1/2016 0:00	09:15:23am	New	Sensor	08012016 - 1 ft Boundary.SSF
SU 1	-0.17	36,126	396221.03	4566653.66	1287.625	1.30	0.70	Uncorrected	Pro 6H	8/1/2016 0:00	09:12:30am	New	Sensor	08012016 - 1 ft Boundary.SSF
SU 1	-0.17	36,126	396207.27	4566656.01	1288.676	1.30	0.70	Uncorrected	Pro 6H	8/1/2016 0:00	09:33:36am	New	Sensor	08012016 - 1 ft Boundary.SSF
SU 1	-0.17	36,123	396229.33	4566655.95	1287.49	1.30	0.70	Uncorrected	Pro 6H	8/1/2016 0:00	09:23:15am	New	Sensor	08012016 - 1 ft Boundary.SSF
SU 1	-0.17	36,120	396218.91	4566658.36	1288.254	1.30	0.70	Uncorrected	Pro 6H	8/1/2016 0:00	09:32:42am	New	Sensor	08012016 - 1 ft Boundary.SSF
SU 1	-0.18	36,118	396216.6	4566658.65	1287.796	1.30	0.70	Uncorrected	Pro 6H	8/1/2016 0:00	09:14:13am	New	Sensor	08012016 - 1 ft Boundary.SSF
SU 1	-0.18	36,118	396225.22	4566658.15	1287.806	1.30	0.70	Uncorrected	Pro 6H	8/1/2016 0:00	09:21:42am	New	Sensor	08012016 - 1 ft Boundary.SSF
SU 1	-0.18	36,115	396209	4566653.16	1289.368	1.30	0.70	Uncorrected	Pro 6H	8/1/2016 0:00	09:05:52am	New	Sensor	08012016 - 1 ft Boundary.SSF
SU 1	-0.18	36,109	396223.61	4566657.18	1287.989	1.30	0.70	Uncorrected	Pro 6H	8/1/2016 0:00	09:25:54am	New	Sensor	08012016 - 1 ft Boundary.SSF
SU 1	-0.18	36,105	396210.13	4566660.96	1288.151	1.30	0.70	Uncorrected	Pro 6H	8/1/2016 0:00	09:12:54am	New	Sensor	08012016 - 1 ft Boundary.SSF
SU 1	-0.18	36,105	396224.46	4566660.17	1288.415	1.30	0.70	Uncorrected	Pro 6H	8/1/2016 0:00	09:26:21am	New	Sensor	08012016 - 1 ft Boundary.SSF
SU 1	-0.18	36,100	396226.34	4566656.86	1287.83	1.30	0.70	Uncorrected	Pro 6H	8/1/2016 0:00	09:31:28am	New	Sensor	08012016 - 1 ft Boundary.SSF
SU 1	-0.18	36,097	396211.64	4566661.56	1288.703	1.30	0.70	Uncorrected	Pro 6H	8/1/2016 0:00	09:35:31am	New	Sensor	08012016 - 1 ft Boundary.SSF
SU 1	-0.18	36,094	396228.11	4566660.32	1288.243	1.30	0.70	Uncorrected	Pro 6H	8/1/2016 0:00	09:25:09am	New	Sensor	08012016 - 1 ft Boundary.SSF
SU 1	-0.19	36,088	396206.16	4566651.92	1289.54	1.30	0.70	Uncorrected	Pro 6H	8/1/2016 0:00	09:00:55am	New	Sensor	08012016 - 1 ft Boundary.SSF
SU 1	-0.19	36,087	396219.79	4566660.24	1287.88	1.30	0.70	Uncorrected	Pro 6H	8/1/2016 0:00	09:18:34am	New	Sensor	08012016 - 1 ft Boundary.SSF
SU 1	-0.19	36,083	396208.38	4566650.6	1289.368	1.30	0.70	Uncorrected	Pro 6H	8/1/2016 0:00	09:02:47am	New	Sensor	08012016 - 1 ft Boundary.SSF
SU 1	-0.19	36,076	396233.78	4566651.39	1287.844	1.30	0.70	Uncorrected	Pro 6H	8/1/2016 0:00	09:24:32am	New	Sensor	08012016 - 1 ft Boundary.SSF
SU 1	-0.19	36,071	396219.96	4566657.71	1287.724	1.30	0.70	Uncorrected	Pro 6H	8/1/2016 0:00	09:16:01am	New	Sensor	08012016 - 1 ft Boundary.SSF
SU 1	-0.19	36,067	396203.83	4566653.27	1288.784	1.30	0.70	Uncorrected	Pro 6H	8/1/2016 0:00	09:32:16am	New	Sensor	08012016 - 1 ft Boundary.SSF
SU 1	-0.19	36,066	396220.08	4566659.05	1287.894	1.30	0.70	Uncorrected	Pro 6H	8/1/2016 0:00	09:17:32am	New	Sensor	08012016 - 1 ft Boundary.SSF
SU 1	-0.19	36,063	396230.24	4566654.93	1287.432	1.30	0.70	Uncorrected	Pro 6H	8/1/2016 0:00	09:23:18am	New	Sensor	08012016 - 1 ft Boundary.SSF

SU	Z-Score	CPM	Easting	Northing	MSL	PDOP	HDOP	CorrType	RcvrType	GPS_Date	GPS_Time	Update	FeatName	Datafile
SU 1	-0.19	36,060	396216.68	4566661.89	1288.046	1.30	0.70	Uncorrected	Pro 6H	8/1/2016 0:00	09:18:42am	New	Sensor	08012016 - 1 ft Boundary.SSF
SU 1	-0.2	36,056	396227.94	4566656.74	1287.738	1.30	0.70	Uncorrected	Pro 6H	8/1/2016 0:00	09:31:25am	New	Sensor	08012016 - 1 ft Boundary.SSF
SU 1	-0.2	36,055	396231.16	4566654.51	1287.581	1.30	0.70	Uncorrected	Pro 6H	8/1/2016 0:00	09:28:04am	New	Sensor	08012016 - 1 ft Boundary.SSF
SU 1	-0.2	36,053	396220.96	4566658.23	1287.875	1.30	0.70	Uncorrected	Pro 6H	8/1/2016 0:00	09:17:35am	New	Sensor	08012016 - 1 ft Boundary.SSF
SU 1	-0.2	36,051	396218.78	4566662.27	1288.548	1.30	0.70	Uncorrected	Pro 6H	8/1/2016 0:00	09:35:42am	New	Sensor	08012016 - 1 ft Boundary.SSF
SU 1	-0.2	36,047	396222.57	4566655.84	1288.035	1.30	0.70	Uncorrected	Pro 6H	8/1/2016 0:00	09:25:49am	New	Sensor	08012016 - 1 ft Boundary.SSF
SU 1	-0.2	36,047	396220.79	4566654.54	1288.033	1.30	0.70	Uncorrected	Pro 6H	8/1/2016 0:00	09:27:38am	New	Sensor	08012016 - 1 ft Boundary.SSF
SU 1	-0.2	36,046	396211.51	4566661.29	1288.118	1.30	0.70	Uncorrected	Pro 6H	8/1/2016 0:00	09:14:01am	New	Sensor	08012016 - 1 ft Boundary.SSF
SU 1	-0.2	36,046	396213.9	4566661.83	1288.128	1.30	0.70	Uncorrected	Pro 6H	8/1/2016 0:00	09:16:15am	New	Sensor	08012016 - 1 ft Boundary.SSF
SU 1	-0.2	36,045	396216.45	4566661.8	1288.05	1.30	0.70	Uncorrected	Pro 6H	8/1/2016 0:00	09:18:43am	New	Sensor	08012016 - 1 ft Boundary.SSF
SU 1	-0.2	36,044	396227.41	4566656.74	1287.767	1.30	0.70	Uncorrected	Pro 6H	8/1/2016 0:00	09:31:26am	New	Sensor	08012016 - 1 ft Boundary.SSF
SU 1	-0.2	36,043	396215.38	4566660.7	1288.483	1.30	0.70	Uncorrected	Pro 6H	8/1/2016 0:00	09:34:32am	New	Sensor	08012016 - 1 ft Boundary.SSF
SU 1	-0.2	36,034	396220.38	4566660.78	1288.318	1.30	0.70	Uncorrected	Pro 6H	8/1/2016 0:00	09:34:19am	New	Sensor	08012016 - 1 ft Boundary.SSF
SU 1	-0.2	36,031	396206.5	4566655.86	1288.733	1.30	0.70	Uncorrected	Pro 6H	8/1/2016 0:00	09:33:37am	New	Sensor	08012016 - 1 ft Boundary.SSF
SU 1	-0.2	36,029	396205.8	4566657.55	1289.414	1.30	0.70	Uncorrected	Pro 6H	8/1/2016 0:00	09:07:06am	New	Sensor	08012016 - 1 ft Boundary.SSF
SU 1	-0.2	36,029	396216.97	4566658.32	1287.78	1.30	0.70	Uncorrected	Pro 6H	8/1/2016 0:00	09:14:14am	New	Sensor	08012016 - 1 ft Boundary.SSF
SU 1	-0.21	36,022	396219.02	4566658.64	1287.868	1.30	0.70	Uncorrected	Pro 6H	8/1/2016 0:00	09:16:27am	New	Sensor	08012016 - 1 ft Boundary.SSF
SU 1	-0.21	36,019	396219.16	4566658.31	1287.762	1.30	0.70	Uncorrected	Pro 6H	8/1/2016 0:00	09:16:03am	New	Sensor	08012016 - 1 ft Boundary.SSF
SU 1	-0.21	36,017	396201.3	4566657.82	1289.133	1.30	0.70	Uncorrected	Pro 6H	8/1/2016 0:00	09:35:13am	New	Sensor	08012016 - 1 ft Boundary.SSF
SU 1	-0.21	36,017	396220.94	4566662.01	1288.503	1.30	0.70	Uncorrected	Pro 6H	8/1/2016 0:00	09:35:47am	New	Sensor	08012016 - 1 ft Boundary.SSF
SU 1	-0.21	36,014	396205.49	4566653.09	1289.504	1.30	0.70	Uncorrected	Pro 6H	8/1/2016 0:00	09:02:40am	New	Sensor	08012016 - 1 ft Boundary.SSF
SU 1	-0.21	36,011	396221.91	4566656.27	1287.72	1.30	0.70	Uncorrected	Pro 6H	8/1/2016 0:00	09:16:33am	New	Sensor	08012016 - 1 ft Boundary.SSF
SU 1	-0.21	36,004	396200.11	4566656.19	1289.966	1.30	0.70	Uncorrected	Pro 6H	8/1/2016 0:00	09:01:11am	New	Sensor	08012016 - 1 ft Boundary.SSF
SU 1	-0.21	36,000	396219.46	4566658.49	1288.258	1.30	0.70	Uncorrected	Pro 6H	8/1/2016 0:00	09:32:42am	New	Sensor	08012016 - 1 ft Boundary.SSF
SU 1	-0.21	35,999	396213.97	4566660.29	1287.894	1.30	0.70	Uncorrected	Pro 6H	8/1/2016 0:00	09:15:03am	New	Sensor	08012016 - 1 ft Boundary.SSF
SU 1	-0.21	35,996	396209.58	4566661.01	1288.068	1.30	0.70	Uncorrected	Pro 6H	8/1/2016 0:00	09:12:01am	New	Sensor	08012016 - 1 ft Boundary.SSF
SU 1	-0.22	35,978	396224.3	4566657.25	1287.776	1.30	0.70	Uncorrected	Pro 6H	8/1/2016 0:00	09:19:50am	New	Sensor	08012016 - 1 ft Boundary.SSF
SU 1	-0.22	35,969	396218.18	4566660.42	1287.943	1.30	0.70	Uncorrected	Pro 6H	8/1/2016 0:00	09:17:27am	New	Sensor	08012016 - 1 ft Boundary.SSF
SU 1	-0.23	35,964	396215.12	4566659.95	1288.471	1.30	0.70	Uncorrected	Pro 6H	8/1/2016 0:00	09:34:11am	New	Sensor	08012016 - 1 ft Boundary.SSF
SU 1	-0.23	35,963	396200.15	4566655.71	1289.748	1.30	0.70	Uncorrected	Pro 6H	8/1/2016 0:00	09:02:25am	New	Sensor	08012016 - 1 ft Boundary.SSF
SU 1	-0.23	35,963	396209	4566654.41	1289.254	1.30	0.70	Uncorrected	Pro 6H	8/1/2016 0:00	09:06:50am	New	Sensor	08012016 - 1 ft Boundary.SSF
SU 1	-0.23	35,960	396209.81	4566649.46	1289.297	1.30	0.70	Uncorrected	Pro 6H	8/1/2016 0:00	09:02:50am	New	Sensor	08012016 - 1 ft Boundary.SSF
SU 1	-0.23	35,960	396222.33	4566653.99	1287.543	1.30	0.70	Uncorrected	Pro 6H	8/1/2016 0:00	09:14:43am	New	Sensor	08012016 - 1 ft Boundary.SSF
SU 1	-0.23	35,960	396232.21	4566651.7	1287.576	1.30	0.70	Uncorrected	Pro 6H	8/1/2016 0:00	09:23:26am	New	Sensor	08012016 - 1 ft Boundary.SSF
SU 1	-0.23	35,958	396224.05	4566653.84	1288.02	1.30	0.70	Uncorrected	Pro 6H	8/1/2016 0:00	09:26:45am	New	Sensor	08012016 - 1 ft Boundary.SSF
SU 1	-0.23	35,951	396227.98	4566658.15	1287.645	1.30	0.70	Uncorrected	Pro 6H	8/1/2016 0:00	09:23:54am	New	Sensor	08012016 - 1 ft Boundary.SSF
SU 1	-0.23	35,950	396225.38	4566653.54	1287.521	1.30	0.70	Uncorrected	Pro 6H	8/1/2016 0:00	09:16:53am	New	Sensor	08012016 - 1 ft Boundary.SSF
SU 1	-0.23	35,949	396230.36	4566654.54	1287.48	1.30	0.70	Uncorrected	Pro 6H	8/1/2016 0:00	09:22:55am	New	Sensor	08012016 - 1 ft Boundary.SSF
SU 1	-0.23	35,947	396221.61	4566655.1	1287.576	1.30	0.70	Uncorrected	Pro 6H	8/1/2016 0:00	09:14:46am	New	Sensor	08012016 - 1 ft Boundary.SSF
SU 1	-0.23	35,947	396220.98	4566658.93	1288.345	1.30	0.70	Uncorrected	Pro 6H	8/1/2016 0:00	09:32:49am	New	Sensor	08012016 - 1 ft Boundary.SSF
SU 1	-0.23	35,940	396207.67	4566660.22	1288.481	1.30	0.70	Uncorrected	Pro 6H	8/1/2016 0:00	09:10:02am	New	Sensor	08012016 - 1 ft Boundary.SSF
SU 1	-0.23	35,936	396213	4566653.11	1289.145	1.30	0.70	Uncorrected	Pro 6H	8/1/2016 0:00	09:08:27am	New	Sensor	08012016 - 1 ft Boundary.SSF
SU 1	-0.23	35,936	396224.82	4566657.61	1288.037	1.30	0.70	Uncorrected	Pro 6H	8/1/2016 0:00	09:26:34am	New	Sensor	08012016 - 1 ft Boundary.SSF
SU 1	-0.24	35,931	396200.02	4566656.27	1289.78	1.30	0.70	Uncorrected	Pro 6H	8/1/2016 0:00	09:02:26am	New	Sensor	08012016 - 1 ft Boundary.SSF
SU 1	-0.24	35,925	396202.91	4566655.84	1288.933	1.30	0.70	Uncorrected	Pro 6H	8/1/2016 0:00	09:33:52am	New	Sensor	08012016 - 1 ft Boundary.SSF
SU 1	-0.24	35,923	396217.71	4566662.15	1287.996	1.30	0.70	Uncorrected	Pro 6H	8/1/2016 0:00	09:18:48am	New	Sensor	08012016 - 1 ft Boundary.SSF
SU 1	-0.24	35,917	396222.02	4566656.57	1287.985	1.30	0.70	Uncorrected	Pro 6H	8/1/2016 0:00	09:31:03am	New	Sensor	08012016 - 1 ft Boundary.SSF
SU 1	-0.24	35,916	396223.06	4566657.3	1287.991	1.30	0.70	Uncorrected	Pro 6H	8/1/2016 0:00	09:25:47am	New	Sensor	08012016 - 1 ft Boundary.SSF
SU 1	-0.24	35,907	396218.98	4566654.32	1288.129	1.30	0.70	Uncorrected	Pro 6H	8/1/2016 0:00	09:27:34am	New	Sensor	08012016 - 1 ft Boundary.SSF
SU 1	-0.24	35,903	396215.12	4566662.25	1288.155	1.30	0.70	Uncorrected	Pro 6H	8/1/2016 0:00	09:17:19am	New	Sensor	08012016 - 1 ft Boundary.SSF
SU 1	-0.25	35,898	396221.58	4566654.93	1288.013	1.30	0.70	Uncorrected	Pro 6H	8/1/2016 0:00	09:28:19am	New	Sensor	08012016 - 1 ft Boundary.SSF
SU 1	-0.25	35,898	396219.7	4566660.9	1288.372	1.30	0.70	Uncorrected	Pro 6H	8/1/2016 0:00	09:34:18am	New	Sensor	08012016 - 1 ft Boundary.SSF

SU	Z-Score	CPM	Easting	Northing	MSL	PDOP	HDOP	CorrType	RcvrType	GPS_Date	GPS_Time	Update	FeatName	Datafile
SU 1	-0.25	35,897	396219.81	4566660.6	1287.88	1.30	0.70	Uncorrected	Pro 6H	8/1/2016 0:00	09:18:53am	New	Sensor	08012016 - 1 ft Boundary.SSF
SU 1	-0.25	35,897	396223.35	4566655.9	1287.952	1.30	0.70	Uncorrected	Pro 6H	8/1/2016 0:00	09:29:18am	New	Sensor	08012016 - 1 ft Boundary.SSF
SU 1	-0.25	35,893	396208.11	4566650.39	1288.456	1.30	0.70	Uncorrected	Pro 6H	8/1/2016 0:00	09:28:42am	New	Sensor	08012016 - 1 ft Boundary.SSF
SU 1	-0.25	35,892	396223.99	4566658.56	1288.309	1.30	0.70	Uncorrected	Pro 6H	8/1/2016 0:00	09:26:13am	New	Sensor	08012016 - 1 ft Boundary.SSF
SU 1	-0.25	35,892	396229.34	4566654.68	1287.616	1.30	0.70	Uncorrected	Pro 6H	8/1/2016 0:00	09:29:34am	New	Sensor	08012016 - 1 ft Boundary.SSF
SU 1	-0.25	35,891	396216.93	4566660.8	1287.963	1.30	0.70	Uncorrected	Pro 6H	8/1/2016 0:00	09:17:12am	New	Sensor	08012016 - 1 ft Boundary.SSF
SU 1	-0.25	35,881	396205.02	4566649.36	1288.623	1.30	0.70	Uncorrected	Pro 6H	8/1/2016 0:00	09:30:28am	New	Sensor	08012016 - 1 ft Boundary.SSF
SU 1	-0.25	35,880	396207.35	4566660.31	1288.477	1.30	0.70	Uncorrected	Pro 6H	8/1/2016 0:00	09:10:01am	New	Sensor	08012016 - 1 ft Boundary.SSF
SU 1	-0.25	35,879	396204.42	4566656.82	1289.51	1.30	0.70	Uncorrected	Pro 6H	8/1/2016 0:00	09:06:02am	New	Sensor	08012016 - 1 ft Boundary.SSF
SU 1	-0.25	35,876	396222.43	4566659.35	1288.43	1.30	0.70	Uncorrected	Pro 6H	8/1/2016 0:00	09:33:02am	New	Sensor	08012016 - 1 ft Boundary.SSF
SU 1	-0.25	35,874	396221.3	4566661.61	1288.181	1.30	0.70	Uncorrected	Pro 6H	8/1/2016 0:00	09:22:03am	New	Sensor	08012016 - 1 ft Boundary.SSF
SU 1	-0.25	35,873	396224.32	4566655.28	1287.644	1.30	0.70	Uncorrected	Pro 6H	8/1/2016 0:00	09:17:44am	New	Sensor	08012016 - 1 ft Boundary.SSF
SU 1	-0.25	35,871	396207.79	4566651.96	1289.441	1.30	0.70	Uncorrected	Pro 6H	8/1/2016 0:00	09:03:21am	New	Sensor	08012016 - 1 ft Boundary.SSF
SU 1	-0.26	35,869	396221.3	4566655.62	1287.683	1.30	0.70	Uncorrected	Pro 6H	8/1/2016 0:00	09:15:30am	New	Sensor	08012016 - 1 ft Boundary.SSF
SU 1	-0.26	35,867	396205.36	4566658.12	1288.819	1.30	0.70	Uncorrected	Pro 6H	8/1/2016 0:00	09:34:49am	New	Sensor	08012016 - 1 ft Boundary.SSF
SU 1	-0.26	35,863	396203.25	4566657.03	1289.593	1.30	0.70	Uncorrected	Pro 6H	8/1/2016 0:00	09:06:06am	New	Sensor	08012016 - 1 ft Boundary.SSF
SU 1	-0.26	35,860	396203.9	4566656.15	1289.537	1.30	0.70	Uncorrected	Pro 6H	8/1/2016 0:00	09:05:02am	New	Sensor	08012016 - 1 ft Boundary.SSF
SU 1	-0.26	35,857	396219.23	4566657.26	1288.188	1.30	0.70	Uncorrected	Pro 6H	8/1/2016 0:00	09:31:40am	New	Sensor	08012016 - 1 ft Boundary.SSF
SU 1	-0.26	35,854	396220.72	4566658.54	1287.901	1.30	0.70	Uncorrected	Pro 6H	8/1/2016 0:00	09:17:34am	New	Sensor	08012016 - 1 ft Boundary.SSF
SU 1	-0.26	35,849	396231.89	4566650.4	1287.235	1.30	0.70	Uncorrected	Pro 6H	8/1/2016 0:00	09:22:47am	New	Sensor	08012016 - 1 ft Boundary.SSF
SU 1	-0.26	35,845	396223.89	4566661.97	1288.456	1.30	0.70	Uncorrected	Pro 6H	8/1/2016 0:00	09:25:34am	New	Sensor	08012016 - 1 ft Boundary.SSF
SU 1	-0.26	35,845	396208.19	4566654.45	1288.487	1.30	0.70	Uncorrected	Pro 6H	8/1/2016 0:00	09:31:58am	New	Sensor	08012016 - 1 ft Boundary.SSF
SU 1	-0.26	35,844	396220.74	4566655.92	1288.03	1.30	0.70	Uncorrected	Pro 6H	8/1/2016 0:00	09:29:11am	New	Sensor	08012016 - 1 ft Boundary.SSF
SU 1	-0.26	35,843	396229.66	4566654.7	1287.608	1.30	0.70	Uncorrected	Pro 6H	8/1/2016 0:00	09:28:06am	New	Sensor	08012016 - 1 ft Boundary.SSF
SU 1	-0.26	35,842	396209.79	4566650.57	1289.371	1.30	0.70	Uncorrected	Pro 6H	8/1/2016 0:00	09:04:03am	New	Sensor	08012016 - 1 ft Boundary.SSF
SU 1	-0.26	35,841	396221.09	4566657.37	1287.753	1.30	0.70	Uncorrected	Pro 6H	8/1/2016 0:00	09:17:03am	New	Sensor	08012016 - 1 ft Boundary.SSF
SU 1	-0.26	35,841	396219.2	4566656.06	1288.251	1.30	0.70	Uncorrected	Pro 6H	8/1/2016 0:00	09:30:02am	New	Sensor	08012016 - 1 ft Boundary.SSF
SU 1	-0.27	35,837	396228.1	4566654.6	1287.425	1.30	0.70	Uncorrected	Pro 6H	8/1/2016 0:00	09:20:36am	New	Sensor	08012016 - 1 ft Boundary.SSF
SU 1	-0.27	35,837	396220.73	4566660.34	1288.39	1.30	0.70	Uncorrected	Pro 6H	8/1/2016 0:00	09:35:51am	New	Sensor	08012016 - 1 ft Boundary.SSF
SU 1	-0.27	35,835	396222.63	4566660.83	1288.488	1.30	0.70	Uncorrected	Pro 6H	8/1/2016 0:00	09:33:11am	New	Sensor	08012016 - 1 ft Boundary.SSF
SU 1	-0.27	35,831	396219.41	4566660.95	1287.848	1.30	0.70	Uncorrected	Pro 6H	8/1/2016 0:00	09:18:52am	New	Sensor	08012016 - 1 ft Boundary.SSF
SU 1	-0.27	35,831	396221.45	4566659.02	1288.386	1.30	0.70	Uncorrected	Pro 6H	8/1/2016 0:00	09:33:00am	New	Sensor	08012016 - 1 ft Boundary.SSF
SU 1	-0.27	35,828	396218.55	4566661.45	1288.004	1.30	0.70	Uncorrected	Pro 6H	8/1/2016 0:00	09:20:06am	New	Sensor	08012016 - 1 ft Boundary.SSF
SU 1	-0.27	35,827	396223.61	4566658.95	1287.945	1.30	0.70	Uncorrected	Pro 6H	8/1/2016 0:00	09:20:24am	New	Sensor	08012016 - 1 ft Boundary.SSF
SU 1	-0.27	35,821	396216.02	4566654.62	1287.99	1.30	0.70	Uncorrected	Pro 6H	8/1/2016 0:00	09:10:22am	New	Sensor	08012016 - 1 ft Boundary.SSF
SU 1	-0.27	35,821	396216.82	4566659.78	1287.854	1.30	0.70	Uncorrected	Pro 6H	8/1/2016 0:00	09:16:08am	New	Sensor	08012016 - 1 ft Boundary.SSF
SU 1	-0.27	35,818	396215.38	4566659.79	1287.852	1.30	0.70	Uncorrected	Pro 6H	8/1/2016 0:00	09:15:00am	New	Sensor	08012016 - 1 ft Boundary.SSF
SU 1	-0.27	35,812	396206.72	4566657.56	1289.455	1.30	0.70	Uncorrected	Pro 6H	8/1/2016 0:00	09:08:04am	New	Sensor	08012016 - 1 ft Boundary.SSF
SU 1	-0.27	35,811	396204.84	4566656.9	1289.458	1.30	0.70	Uncorrected	Pro 6H	8/1/2016 0:00	09:06:13am	New	Sensor	08012016 - 1 ft Boundary.SSF
SU 1	-0.27	35,811	396228.54	4566655.64	1287.556	1.30	0.70	Uncorrected	Pro 6H	8/1/2016 0:00	09:22:23am	New	Sensor	08012016 - 1 ft Boundary.SSF
SU 1	-0.27	35,811	396220.87	4566659.02	1288.339	1.30	0.70	Uncorrected	Pro 6H	8/1/2016 0:00	09:32:54am	New	Sensor	08012016 - 1 ft Boundary.SSF
SU 1	-0.27	35,810	396229.02	4566653.09	1287.409	1.30	0.70	Uncorrected	Pro 6H	8/1/2016 0:00	09:20:39am	New	Sensor	08012016 - 1 ft Boundary.SSF
SU 1	-0.27	35,809	396223.19	4566656.16	1287.732	1.30	0.70	Uncorrected	Pro 6H	8/1/2016 0:00	09:17:41am	New	Sensor	08012016 - 1 ft Boundary.SSF
SU 1	-0.27	35,809	396223.85	4566658.16	1288.228	1.30	0.70	Uncorrected	Pro 6H	8/1/2016 0:00	09:26:12am	New	Sensor	08012016 - 1 ft Boundary.SSF
SU 1	-0.28	35,806	396211.45	4566651.18	1289.213	1.30	0.70	Uncorrected	Pro 6H	8/1/2016 0:00	09:05:47am	New	Sensor	08012016 - 1 ft Boundary.SSF
SU 1	-0.28	35,805	396220.27	4566661.13	1287.933	1.30	0.70	Uncorrected	Pro 6H	8/1/2016 0:00	09:20:03am	New	Sensor	08012016 - 1 ft Boundary.SSF
SU 1	-0.28	35,805	396231.05	4566650.76	1287.303	1.30	0.70	Uncorrected	Pro 6H	8/1/2016 0:00	09:21:21am	New	Sensor	08012016 - 1 ft Boundary.SSF
SU 1	-0.28	35,801	396212.49	4566657.28	1288.517	1.30	0.70	Uncorrected	Pro 6H	8/1/2016 0:00	09:32:31am	New	Sensor	08012016 - 1 ft Boundary.SSF
SU 1	-0.28	35,797	396224.71	4566661.68	1288.41	1.30	0.70	Uncorrected	Pro 6H	8/1/2016 0:00	09:25:17am	New	Sensor	08012016 - 1 ft Boundary.SSF
SU 1	-0.28	35,796	396209.14	4566650.91	1289.335	1.30	0.70	Uncorrected	Pro 6H	8/1/2016 0:00	09:03:18am	New	Sensor	08012016 - 1 ft Boundary.SSF
SU 1	-0.28	35,793	396218.9	4566657.83	1287.853	1.30	0.70	Uncorrected	Pro 6H	8/1/2016 0:00	09:15:24am	New	Sensor	08012016 - 1 ft Boundary.SSF
SU 1	-0.28	35,783	396220.92	4566658.8	1288.346	1.30	0.70	Uncorrected	Pro 6H	8/1/2016 0:00	09:32:46am	New	Sensor	08012016 - 1 ft Boundary.SSF

SU	Z-Score	CPM	Easting	Northing	MSL	PDOP	HDOP	CorrType	RcvrType	GPS_Date	GPS_Time	Update	FeatName	Datafile
SU 1	-0.28	35,779	396217.78	4566659.33	1287.814	1.30	0.70	Uncorrected	Pro 6H	8/1/2016 0:00	09:16:06am	New	Sensor	08012016 - 1 ft Boundary.SSF
SU 1	-0.29	35,776	396225.52	4566658.3	1287.748	1.30	0.70	Uncorrected	Pro 6H	8/1/2016 0:00	09:22:16am	New	Sensor	08012016 - 1 ft Boundary.SSF
SU 1	-0.29	35,771	396210.88	4566651.57	1289.223	1.30	0.70	Uncorrected	Pro 6H	8/1/2016 0:00	09:05:48am	New	Sensor	08012016 - 1 ft Boundary.SSF
SU 1	-0.29	35,769	396231.01	4566656.6	1287.616	1.30	0.70	Uncorrected	Pro 6H	8/1/2016 0:00	09:24:04am	New	Sensor	08012016 - 1 ft Boundary.SSF
SU 1	-0.29	35,765	396215.66	4566662.23	1288.1	1.30	0.70	Uncorrected	Pro 6H	8/1/2016 0:00	09:17:20am	New	Sensor	08012016 - 1 ft Boundary.SSF
SU 1	-0.29	35,764	396217.3	4566659.64	1287.84	1.30	0.70	Uncorrected	Pro 6H	8/1/2016 0:00	09:16:07am	New	Sensor	08012016 - 1 ft Boundary.SSF
SU 1	-0.29	35,763	396207.35	4566660.29	1288.512	1.30	0.70	Uncorrected	Pro 6H	8/1/2016 0:00	09:10:00am	New	Sensor	08012016 - 1 ft Boundary.SSF
SU 1	-0.29	35,762	396217.62	4566658.29	1288.332	1.30	0.70	Uncorrected	Pro 6H	8/1/2016 0:00	09:32:39am	New	Sensor	08012016 - 1 ft Boundary.SSF
SU 1	-0.29	35,758	396213.07	4566661.9	1288.027	1.30	0.70	Uncorrected	Pro 6H	8/1/2016 0:00	09:15:08am	New	Sensor	08012016 - 1 ft Boundary.SSF
SU 1	-0.29	35,758	396225.53	4566656.45	1287.642	1.30	0.70	Uncorrected	Pro 6H	8/1/2016 0:00	09:19:46am	New	Sensor	08012016 - 1 ft Boundary.SSF
SU 1	-0.29	35,757	396207.32	4566652.3	1289.461	1.30	0.70	Uncorrected	Pro 6H	8/1/2016 0:00	09:03:22am	New	Sensor	08012016 - 1 ft Boundary.SSF
SU 1	-0.29	35,757	396222.01	4566655.97	1288.017	1.30	0.70	Uncorrected	Pro 6H	8/1/2016 0:00	09:29:13am	New	Sensor	08012016 - 1 ft Boundary.SSF
SU 1	-0.29	35,756	396224.78	4566657.6	1288.023	1.30	0.70	Uncorrected	Pro 6H	8/1/2016 0:00	09:26:36am	New	Sensor	08012016 - 1 ft Boundary.SSF
SU 1	-0.29	35,755	396203.48	4566656.38	1289.601	1.30	0.70	Uncorrected	Pro 6H	8/1/2016 0:00	09:05:03am	New	Sensor	08012016 - 1 ft Boundary.SSF
SU 1	-0.29	35,755	396216.11	4566658.81	1287.823	1.30	0.70	Uncorrected	Pro 6H	8/1/2016 0:00	09:14:12am	New	Sensor	08012016 - 1 ft Boundary.SSF
SU 1	-0.29	35,752	396222.24	4566661.37	1288.343	1.30	0.70	Uncorrected	Pro 6H	8/1/2016 0:00	09:22:05am	New	Sensor	08012016 - 1 ft Boundary.SSF
SU 1	-0.3	35,745	396224.33	4566659.37	1288.305	1.30	0.70	Uncorrected	Pro 6H	8/1/2016 0:00	09:26:15am	New	Sensor	08012016 - 1 ft Boundary.SSF
SU 1	-0.3	35,743	396224.07	4566657.59	1287.937	1.30	0.70	Uncorrected	Pro 6H	8/1/2016 0:00	09:25:58am	New	Sensor	08012016 - 1 ft Boundary.SSF
SU 1	-0.3	35,732	396202.29	4566655.6	1289.66	1.30	0.70	Uncorrected	Pro 6H	8/1/2016 0:00	09:02:32am	New	Sensor	08012016 - 1 ft Boundary.SSF
SU 1	-0.3	35,730	396224.28	4566661	1288.384	1.30	0.70	Uncorrected	Pro 6H	8/1/2016 0:00	09:25:40am	New	Sensor	08012016 - 1 ft Boundary.SSF
SU 1	-0.3	35,724	396220.07	4566655.3	1287.737	1.30	0.70	Uncorrected	Pro 6H	8/1/2016 0:00	09:13:37am	New	Sensor	08012016 - 1 ft Boundary.SSF
SU 1	-0.3	35,720	396208.63	4566654.76	1289.273	1.30	0.70	Uncorrected	Pro 6H	8/1/2016 0:00	09:06:51am	New	Sensor	08012016 - 1 ft Boundary.SSF
SU 1	-0.3	35,718	396227.25	4566652.42	1287.439	1.30	0.70	Uncorrected	Pro 6H	8/1/2016 0:00	09:17:52am	New	Sensor	08012016 - 1 ft Boundary.SSF
SU 1	-0.31	35,713	396208.91	4566659.75	1288.151	1.30	0.70	Uncorrected	Pro 6H	8/1/2016 0:00	09:11:00am	New	Sensor	08012016 - 1 ft Boundary.SSF
SU 1	-0.31	35,711	396206.47	4566654.1	1289.415	1.30	0.70	Uncorrected	Pro 6H	8/1/2016 0:00	09:04:56am	New	Sensor	08012016 - 1 ft Boundary.SSF
SU 1	-0.31	35,711	396221.8	4566659.36	1288.155	1.30	0.70	Uncorrected	Pro 6H	8/1/2016 0:00	09:25:26am	New	Sensor	08012016 - 1 ft Boundary.SSF
SU 1	-0.31	35,707	396224.98	4566657.55	1288.054	1.30	0.70	Uncorrected	Pro 6H	8/1/2016 0:00	09:26:32am	New	Sensor	08012016 - 1 ft Boundary.SSF
SU 1	-0.31	35,702	396199.72	4566656.35	1289.203	1.30	0.70	Uncorrected	Pro 6H	8/1/2016 0:00	09:34:59am	New	Sensor	08012016 - 1 ft Boundary.SSF
SU 1	-0.31	35,701	396208.5	4566654.04	1289.289	1.30	0.70	Uncorrected	Pro 6H	8/1/2016 0:00	09:06:20am	New	Sensor	08012016 - 1 ft Boundary.SSF
SU 1	-0.31	35,691	396201.35	4566657.37	1289.889	1.30	0.70	Uncorrected	Pro 6H	8/1/2016 0:00	09:03:43am	New	Sensor	08012016 - 1 ft Boundary.SSF
SU 1	-0.31	35,689	396220.9	4566659.05	1288.356	1.30	0.70	Uncorrected	Pro 6H	8/1/2016 0:00	09:32:52am	New	Sensor	08012016 - 1 ft Boundary.SSF
SU 1	-0.31	35,688	396208.26	4566659.95	1288.167	1.30	0.70	Uncorrected	Pro 6H	8/1/2016 0:00	09:11:01am	New	Sensor	08012016 - 1 ft Boundary.SSF
SU 1	-0.31	35,687	396222.55	4566657.65	1287.702	1.30	0.70	Uncorrected	Pro 6H	8/1/2016 0:00	09:18:24am	New	Sensor	08012016 - 1 ft Boundary.SSF
SU 1	-0.31	35,686	396221.22	4566655.43	1287.641	1.30	0.70	Uncorrected	Pro 6H	8/1/2016 0:00	09:14:47am	New	Sensor	08012016 - 1 ft Boundary.SSF
SU 1	-0.32	35,682	396200.06	4566656.32	1289.786	1.30	0.70	Uncorrected	Pro 6H	8/1/2016 0:00	09:02:27am	New	Sensor	08012016 - 1 ft Boundary.SSF
SU 1	-0.32	35,681	396226.84	4566656.75	1287.785	1.30	0.70	Uncorrected	Pro 6H	8/1/2016 0:00	09:31:27am	New	Sensor	08012016 - 1 ft Boundary.SSF
SU 1	-0.32	35,679	396231.96	4566655.35	1287.727	1.30	0.70	Uncorrected	Pro 6H	8/1/2016 0:00	09:24:08am	New	Sensor	08012016 - 1 ft Boundary.SSF
SU 1	-0.32	35,679	396207.15	4566658.62	1288.8	1.30	0.70	Uncorrected	Pro 6H	8/1/2016 0:00	09:34:46am	New	Sensor	08012016 - 1 ft Boundary.SSF
SU 1	-0.32	35,676	396224.03	4566656.86	1288.041	1.30	0.70	Uncorrected	Pro 6H	8/1/2016 0:00	09:26:01am	New	Sensor	08012016 - 1 ft Boundary.SSF
SU 1	-0.32	35,672	396201.44	4566656.85	1289.037	1.30	0.70	Uncorrected	Pro 6H	8/1/2016 0:00	09:34:56am	New	Sensor	08012016 - 1 ft Boundary.SSF
SU 1	-0.32	35,671	396216.59	4566655.28	1287.786	1.30	0.70	Uncorrected	Pro 6H	8/1/2016 0:00	09:11:26am	New	Sensor	08012016 - 1 ft Boundary.SSF
SU 1	-0.32	35,663	396202.25	4566658.27	1289.027	1.30	0.70	Uncorrected	Pro 6H	8/1/2016 0:00	09:35:15am	New	Sensor	08012016 - 1 ft Boundary.SSF
SU 1	-0.32	35,662	396223.28	4566655.59	1287.639	1.30	0.70	Uncorrected	Pro 6H	8/1/2016 0:00	09:16:58am	New	Sensor	08012016 - 1 ft Boundary.SSF
SU 1	-0.32	35,658	396207.46	4566654.82	1289.317	1.30	0.70	Uncorrected	Pro 6H	8/1/2016 0:00	09:06:18am	New	Sensor	08012016 - 1 ft Boundary.SSF
SU 1	-0.32	35,656	396223.3	4566659.17	1288.226	1.30	0.70	Uncorrected	Pro 6H	8/1/2016 0:00	09:25:44am	New	Sensor	08012016 - 1 ft Boundary.SSF
SU 1	-0.32	35,655	396232.78	4566652.32	1287.881	1.30	0.70	Uncorrected	Pro 6H	8/1/2016 0:00	09:24:13am	New	Sensor	08012016 - 1 ft Boundary.SSF
SU 1	-0.33	35,652	396221.55	4566655.81	1288.076	1.30	0.70	Uncorrected	Pro 6H	8/1/2016 0:00	09:29:58am	New	Sensor	08012016 - 1 ft Boundary.SSF
SU 1	-0.33	35,641	396220.64	4566653.8	1287.63	1.30	0.70	Uncorrected	Pro 6H	8/1/2016 0:00	09:12:31am	New	Sensor	08012016 - 1 ft Boundary.SSF
SU 1	-0.33	35,638	396204.78	4566656.53	1289.483	1.30	0.70	Uncorrected	Pro 6H	8/1/2016 0:00	09:06:01am	New	Sensor	08012016 - 1 ft Boundary.SSF
SU 1	-0.33	35,637	396217.59	4566658.79	1287.873	1.30	0.70	Uncorrected	Pro 6H	8/1/2016 0:00	09:15:21am	New	Sensor	08012016 - 1 ft Boundary.SSF
SU 1	-0.33	35,635	396202.09	4566656.83	1289.859	1.30	0.70	Uncorrected	Pro 6H	8/1/2016 0:00	09:03:45am	New	Sensor	08012016 - 1 ft Boundary.SSF
SU 1	-0.33	35,630	396229.05	4566654.8	1287.644	1.30	0.70	Uncorrected	Pro 6H	8/1/2016 0:00	09:28:08am	New	Sensor	08012016 - 1 ft Boundary.SSF

SU	Z-Score	CPM	Easting	Northing	MSL	PDOP	HDOP	CorrType	RcvrType	GPS_Date	GPS_Time	Update	FeatName	Datafile
SU 1	-0.33	35,630	396219.76	4566658.8	1288.445	1.30	0.70	Uncorrected	Pro 6H	8/1/2016 0:00	09:35:54am	New	Sensor	08012016 - 1 ft Boundary.SSF
SU 1	-0.33	35,626	396224.05	4566656.89	1288.013	1.30	0.70	Uncorrected	Pro 6H	8/1/2016 0:00	09:26:05am	New	Sensor	08012016 - 1 ft Boundary.SSF
SU 1	-0.33	35,625	396220.4	4566655.97	1288.153	1.30	0.70	Uncorrected	Pro 6H	8/1/2016 0:00	09:30:00am	New	Sensor	08012016 - 1 ft Boundary.SSF
SU 1	-0.33	35,623	396226.08	4566655.85	1287.875	1.30	0.70	Uncorrected	Pro 6H	8/1/2016 0:00	09:29:50am	New	Sensor	08012016 - 1 ft Boundary.SSF
SU 1	-0.33	35,623	396206.02	4566654.6	1288.711	1.30	0.70	Uncorrected	Pro 6H	8/1/2016 0:00	09:32:20am	New	Sensor	08012016 - 1 ft Boundary.SSF
SU 1	-0.34	35,622	396210.83	4566649.98	1289.336	1.30	0.70	Uncorrected	Pro 6H	8/1/2016 0:00	09:04:05am	New	Sensor	08012016 - 1 ft Boundary.SSF
SU 1	-0.34	35,621	396216.58	4566661.9	1288.047	1.30	0.70	Uncorrected	Pro 6H	8/1/2016 0:00	09:18:44am	New	Sensor	08012016 - 1 ft Boundary.SSF
SU 1	-0.34	35,617	396231.88	4566656.43	1287.687	1.30	0.70	Uncorrected	Pro 6H	8/1/2016 0:00	09:24:42am	New	Sensor	08012016 - 1 ft Boundary.SSF
SU 1	-0.34	35,617	396223.99	4566657.07	1288.029	1.30	0.70	Uncorrected	Pro 6H	8/1/2016 0:00	09:25:56am	New	Sensor	08012016 - 1 ft Boundary.SSF
SU 1	-0.34	35,610	396203.82	4566656.98	1289.587	1.30	0.70	Uncorrected	Pro 6H	8/1/2016 0:00	09:06:04am	New	Sensor	08012016 - 1 ft Boundary.SSF
SU 1	-0.34	35,607	396227.55	4566658.04	1287.611	1.30	0.70	Uncorrected	Pro 6H	8/1/2016 0:00	09:23:10am	New	Sensor	08012016 - 1 ft Boundary.SSF
SU 1	-0.34	35,602	396218.76	4566660.2	1287.93	1.30	0.70	Uncorrected	Pro 6H	8/1/2016 0:00	09:17:28am	New	Sensor	08012016 - 1 ft Boundary.SSF
SU 1	-0.34	35,600	396213.14	4566657.49	1288.502	1.30	0.70	Uncorrected	Pro 6H	8/1/2016 0:00	09:32:32am	New	Sensor	08012016 - 1 ft Boundary.SSF
SU 1	-0.34	35,599	396224.56	4566654.58	1287.6	1.30	0.70	Uncorrected	Pro 6H	8/1/2016 0:00	09:16:55am	New	Sensor	08012016 - 1 ft Boundary.SSF
SU 1	-0.34	35,597	396224.92	4566654.07	1287.575	1.30	0.70	Uncorrected	Pro 6H	8/1/2016 0:00	09:16:54am	New	Sensor	08012016 - 1 ft Boundary.SSF
SU 1	-0.34	35,597	396218.2	4566661.43	1288.045	1.30	0.70	Uncorrected	Pro 6H	8/1/2016 0:00	09:20:07am	New	Sensor	08012016 - 1 ft Boundary.SSF
SU 1	-0.34	35,597	396223.74	4566657.85	1288.126	1.30	0.70	Uncorrected	Pro 6H	8/1/2016 0:00	09:26:10am	New	Sensor	08012016 - 1 ft Boundary.SSF
SU 1	-0.34	35,593	396207.14	4566656.45	1289.361	1.30	0.70	Uncorrected	Pro 6H	8/1/2016 0:00	09:07:10am	New	Sensor	08012016 - 1 ft Boundary.SSF
SU 1	-0.34	35,592	396206.96	4566655.2	1289.35	1.30	0.70	Uncorrected	Pro 6H	8/1/2016 0:00	09:06:17am	New	Sensor	08012016 - 1 ft Boundary.SSF
SU 1	-0.35	35,591	396225.05	4566654.92	1287.894	1.30	0.70	Uncorrected	Pro 6H	8/1/2016 0:00	09:28:14am	New	Sensor	08012016 - 1 ft Boundary.SSF
SU 1	-0.35	35,586	396227.33	4566651.44	1287.337	1.30	0.70	Uncorrected	Pro 6H	8/1/2016 0:00	09:16:48am	New	Sensor	08012016 - 1 ft Boundary.SSF
SU 1	-0.35	35,584	396222.03	4566659.8	1287.937	1.30	0.70	Uncorrected	Pro 6H	8/1/2016 0:00	09:19:59am	New	Sensor	08012016 - 1 ft Boundary.SSF
SU 1	-0.35	35,583	396220.81	4566655.87	1288.138	1.30	0.70	Uncorrected	Pro 6H	8/1/2016 0:00	09:29:59am	New	Sensor	08012016 - 1 ft Boundary.SSF
SU 1	-0.35	35,579	396203.03	4566655.77	1289.775	1.30	0.70	Uncorrected	Pro 6H	8/1/2016 0:00	09:03:33am	New	Sensor	08012016 - 1 ft Boundary.SSF
SU 1	-0.35	35,578	396210.1	4566656.55	1289.211	1.30	0.70	Uncorrected	Pro 6H	8/1/2016 0:00	09:09:15am	New	Sensor	08012016 - 1 ft Boundary.SSF
SU 1	-0.35	35,574	396224.03	4566657.69	1287.859	1.30	0.70	Uncorrected	Pro 6H	8/1/2016 0:00	09:25:58am	New	Sensor	08012016 - 1 ft Boundary.SSF
SU 1	-0.35	35,574	396208.57	4566650.74	1288.454	1.30	0.70	Uncorrected	Pro 6H	8/1/2016 0:00	09:28:40am	New	Sensor	08012016 - 1 ft Boundary.SSF
SU 1	-0.35	35,573	396209.36	4566659.61	1288.144	1.30	0.70	Uncorrected	Pro 6H	8/1/2016 0:00	09:10:59am	New	Sensor	08012016 - 1 ft Boundary.SSF
SU 1	-0.35	35,573	396227.7	4566660.68	1288.258	1.30	0.70	Uncorrected	Pro 6H	8/1/2016 0:00	09:25:10am	New	Sensor	08012016 - 1 ft Boundary.SSF
SU 1	-0.35	35,567	396212.47	4566657.57	1288.08	1.30	0.70	Uncorrected	Pro 6H	8/1/2016 0:00	09:10:51am	New	Sensor	08012016 - 1 ft Boundary.SSF
SU 1	-0.35	35,567	396221.43	4566656.59	1287.736	1.30	0.70	Uncorrected	Pro 6H	8/1/2016 0:00	09:16:32am	New	Sensor	08012016 - 1 ft Boundary.SSF
SU 1	-0.35	35,561	396210.32	4566653.39	1289.176	1.30	0.70	Uncorrected	Pro 6H	8/1/2016 0:00	09:06:47am	New	Sensor	08012016 - 1 ft Boundary.SSF
SU 1	-0.35	35,560	396210.25	4566649.16	1289.295	1.30	0.70	Uncorrected	Pro 6H	8/1/2016 0:00	09:02:51am	New	Sensor	08012016 - 1 ft Boundary.SSF
SU 1	-0.36	35,558	396223.41	4566655.93	1287.97	1.30	0.70	Uncorrected	Pro 6H	8/1/2016 0:00	09:29:17am	New	Sensor	08012016 - 1 ft Boundary.SSF
SU 1	-0.36	35,558	396215.41	4566658.94	1288.409	1.30	0.70	Uncorrected	Pro 6H	8/1/2016 0:00	09:33:22am	New	Sensor	08012016 - 1 ft Boundary.SSF
SU 1	-0.36	35,552	396227.08	4566653.59	1287.355	1.30	0.70	Uncorrected	Pro 6H	8/1/2016 0:00	09:18:10am	New	Sensor	08012016 - 1 ft Boundary.SSF
SU 1	-0.36	35,551	396221.01	4566658.81	1288.364	1.30	0.70	Uncorrected	Pro 6H	8/1/2016 0:00	09:32:48am	New	Sensor	08012016 - 1 ft Boundary.SSF
SU 1	-0.36	35,549	396202.55	4566656.61	1289.801	1.30	0.70	Uncorrected	Pro 6H	8/1/2016 0:00	09:03:46am	New	Sensor	08012016 - 1 ft Boundary.SSF
SU 1	-0.36	35,549	396223.6	4566660.35	1288.317	1.30	0.70	Uncorrected	Pro 6H	8/1/2016 0:00	09:22:09am	New	Sensor	08012016 - 1 ft Boundary.SSF
SU 1	-0.36	35,549	396230.02	4566657.67	1287.708	1.30	0.70	Uncorrected	Pro 6H	8/1/2016 0:00	09:24:01am	New	Sensor	08012016 - 1 ft Boundary.SSF
SU 1	-0.36	35,537	396210.19	4566649.06	1288.41	1.30	0.70	Uncorrected	Pro 6H	8/1/2016 0:00	09:27:16am	New	Sensor	08012016 - 1 ft Boundary.SSF
SU 1	-0.36	35,537	396216.78	4566662.17	1288.619	1.30	0.70	Uncorrected	Pro 6H	8/1/2016 0:00	09:35:39am	New	Sensor	08012016 - 1 ft Boundary.SSF
SU 1	-0.37	35,527	396232.25	4566655.52	1287.709	1.30	0.70	Uncorrected	Pro 6H	8/1/2016 0:00	09:24:40am	New	Sensor	08012016 - 1 ft Boundary.SSF
SU 1	-0.37	35,526	396227.31	4566657.61	1287.687	1.30	0.70	Uncorrected	Pro 6H	8/1/2016 0:00	09:23:03am	New	Sensor	08012016 - 1 ft Boundary.SSF
SU 1	-0.37	35,524	396207.04	4566658.92	1289.413	1.30	0.70	Uncorrected	Pro 6H	8/1/2016 0:00	09:09:08am	New	Sensor	08012016 - 1 ft Boundary.SSF
SU 1	-0.37	35,520	396217.26	4566661.11	1288.443	1.30	0.70	Uncorrected	Pro 6H	8/1/2016 0:00	09:34:29am	New	Sensor	08012016 - 1 ft Boundary.SSF
SU 1	-0.37	35,519	396212.45	4566660.63	1288.049	1.30	0.70	Uncorrected	Pro 6H	8/1/2016 0:00	09:13:58am	New	Sensor	08012016 - 1 ft Boundary.SSF
SU 1	-0.37	35,518	396223.25	4566660.71	1288.351	1.30	0.70	Uncorrected	Pro 6H	8/1/2016 0:00	09:22:08am	New	Sensor	08012016 - 1 ft Boundary.SSF
SU 1	-0.37	35,510	396222.08	4566654.46	1287.567	1.30	0.70	Uncorrected	Pro 6H	8/1/2016 0:00	09:14:44am	New	Sensor	08012016 - 1 ft Boundary.SSF
SU 1	-0.37	35,509	396212.92	4566659.54	1288.545	1.30	0.70	Uncorrected	Pro 6H	8/1/2016 0:00	09:34:08am	New	Sensor	08012016 - 1 ft Boundary.SSF
SU 1	-0.37	35,504	396228.94	4566658.08	1287.628	1.30	0.70	Uncorrected	Pro 6H	8/1/2016 0:00	09:23:59am	New	Sensor	08012016 - 1 ft Boundary.SSF
SU 1	-0.37	35,502	396219.43	4566662.41	1288.567	1.30	0.70	Uncorrected	Pro 6H	8/1/2016 0:00	09:35:43am	New	Sensor	08012016 - 1 ft Boundary.SSF

SU	Z-Score	CPM	Easting	Northing	MSL	PDOP	HDOP	CorrType	RcvrType	GPS_Date	GPS_Time	Update	FeatName	Datafile
SU 1	-0.37	35,501	396212.06	4566657.83	1288.067	1.30	0.70	Uncorrected	Pro 6H	8/1/2016 0:00	09:10:52am	New	Sensor	08012016 - 1 ft Boundary.SSF
SU 1	-0.38	35,494	396217.37	4566662.04	1288.561	1.30	0.70	Uncorrected	Pro 6H	8/1/2016 0:00	09:35:40am	New	Sensor	08012016 - 1 ft Boundary.SSF
SU 1	-0.38	35,492	396206.04	4566656.91	1289.413	1.30	0.70	Uncorrected	Pro 6H	8/1/2016 0:00	09:06:57am	New	Sensor	08012016 - 1 ft Boundary.SSF
SU 1	-0.38	35,492	396214.86	4566656.99	1287.877	1.30	0.70	Uncorrected	Pro 6H	8/1/2016 0:00	09:11:46am	New	Sensor	08012016 - 1 ft Boundary.SSF
SU 1	-0.38	35,489	396209.71	4566661.1	1288.072	1.30	0.70	Uncorrected	Pro 6H	8/1/2016 0:00	09:12:02am	New	Sensor	08012016 - 1 ft Boundary.SSF
SU 1	-0.38	35,487	396216.35	4566660.72	1287.926	1.30	0.70	Uncorrected	Pro 6H	8/1/2016 0:00	09:16:21am	New	Sensor	08012016 - 1 ft Boundary.SSF
SU 1	-0.38	35,486	396219.7	4566655.91	1288.212	1.30	0.70	Uncorrected	Pro 6H	8/1/2016 0:00	09:30:01am	New	Sensor	08012016 - 1 ft Boundary.SSF
SU 1	-0.38	35,484	396212.1	4566657.08	1288.24	1.30	0.70	Uncorrected	Pro 6H	8/1/2016 0:00	09:10:13am	New	Sensor	08012016 - 1 ft Boundary.SSF
SU 1	-0.38	35,482	396226.24	4566657.28	1287.732	1.30	0.70	Uncorrected	Pro 6H	8/1/2016 0:00	09:21:38am	New	Sensor	08012016 - 1 ft Boundary.SSF
SU 1	-0.38	35,482	396224.01	4566660.72	1288.343	1.30	0.70	Uncorrected	Pro 6H	8/1/2016 0:00	09:25:40am	New	Sensor	08012016 - 1 ft Boundary.SSF
SU 1	-0.38	35,479	396220.33	4566659.93	1288.416	1.30	0.70	Uncorrected	Pro 6H	8/1/2016 0:00	09:35:52am	New	Sensor	08012016 - 1 ft Boundary.SSF
SU 1	-0.38	35,478	396214.29	4566662.18	1288.651	1.30	0.70	Uncorrected	Pro 6H	8/1/2016 0:00	09:35:35am	New	Sensor	08012016 - 1 ft Boundary.SSF
SU 1	-0.38	35,476	396230.25	4566653.01	1287.42	1.30	0.70	Uncorrected	Pro 6H	8/1/2016 0:00	09:22:28am	New	Sensor	08012016 - 1 ft Boundary.SSF
SU 1	-0.38	35,475	396228.15	4566654.79	1287.638	1.30	0.70	Uncorrected	Pro 6H	8/1/2016 0:00	09:29:32am	New	Sensor	08012016 - 1 ft Boundary.SSF
SU 1	-0.38	35,475	396209.21	4566660.85	1288.811	1.30	0.70	Uncorrected	Pro 6H	8/1/2016 0:00	09:35:27am	New	Sensor	08012016 - 1 ft Boundary.SSF
SU 1	-0.38	35,472	396216.97	4566655.39	1288.172	1.30	0.70	Uncorrected	Pro 6H	8/1/2016 0:00	09:29:04am	New	Sensor	08012016 - 1 ft Boundary.SSF
SU 1	-0.38	35,471	396207.47	4566651.07	1288.548	1.30	0.70	Uncorrected	Pro 6H	8/1/2016 0:00	09:28:46am	New	Sensor	08012016 - 1 ft Boundary.SSF
SU 1	-0.38	35,468	396218.09	4566661.26	1287.991	1.30	0.70	Uncorrected	Pro 6H	8/1/2016 0:00	09:18:38am	New	Sensor	08012016 - 1 ft Boundary.SSF
SU 1	-0.38	35,467	396222.64	4566659.29	1288.006	1.30	0.70	Uncorrected	Pro 6H	8/1/2016 0:00	09:19:57am	New	Sensor	08012016 - 1 ft Boundary.SSF
SU 1	-0.39	35,463	396208.14	4566660.54	1288.164	1.30	0.70	Uncorrected	Pro 6H	8/1/2016 0:00	09:11:03am	New	Sensor	08012016 - 1 ft Boundary.SSF
SU 1	-0.39	35,460	396212.81	4566656.53	1288.36	1.30	0.70	Uncorrected	Pro 6H	8/1/2016 0:00	09:31:50am	New	Sensor	08012016 - 1 ft Boundary.SSF
SU 1	-0.39	35,458	396211.14	4566659.16	1288.655	1.30	0.70	Uncorrected	Pro 6H	8/1/2016 0:00	09:34:05am	New	Sensor	08012016 - 1 ft Boundary.SSF
SU 1	-0.39	35,457	396228.59	4566657.87	1287.499	1.30	0.70	Uncorrected	Pro 6H	8/1/2016 0:00	09:23:52am	New	Sensor	08012016 - 1 ft Boundary.SSF
SU 1	-0.39	35,455	396218.61	4566661.64	1287.935	1.30	0.70	Uncorrected	Pro 6H	8/1/2016 0:00	09:18:50am	New	Sensor	08012016 - 1 ft Boundary.SSF
SU 1	-0.39	35,455	396223.21	4566655.64	1288.03	1.30	0.70	Uncorrected	Pro 6H	8/1/2016 0:00	09:29:55am	New	Sensor	08012016 - 1 ft Boundary.SSF
SU 1	-0.39	35,445	396227.74	4566656.18	1287.723	1.30	0.70	Uncorrected	Pro 6H	8/1/2016 0:00	09:31:12am	New	Sensor	08012016 - 1 ft Boundary.SSF
SU 1	-0.39	35,441	396208.56	4566659.71	1288.483	1.30	0.70	Uncorrected	Pro 6H	8/1/2016 0:00	09:10:04am	New	Sensor	08012016 - 1 ft Boundary.SSF
SU 1	-0.39	35,441	396219.12	4566659.83	1287.902	1.30	0.70	Uncorrected	Pro 6H	8/1/2016 0:00	09:17:29am	New	Sensor	08012016 - 1 ft Boundary.SSF
SU 1	-0.39	35,439	396206.57	4566658.51	1288.82	1.30	0.70	Uncorrected	Pro 6H	8/1/2016 0:00	09:34:47am	New	Sensor	08012016 - 1 ft Boundary.SSF
SU 1	-0.4	35,429	396224.83	4566658.04	1288.036	1.30	0.70	Uncorrected	Pro 6H	8/1/2016 0:00	09:26:30am	New	Sensor	08012016 - 1 ft Boundary.SSF
SU 1	-0.4	35,428	396214.68	4566660.9	1287.946	1.30	0.70	Uncorrected	Pro 6H	8/1/2016 0:00	09:16:13am	New	Sensor	08012016 - 1 ft Boundary.SSF
SU 1	-0.4	35,420	396219	4566660.75	1287.943	1.30	0.70	Uncorrected	Pro 6H	8/1/2016 0:00	09:18:36am	New	Sensor	08012016 - 1 ft Boundary.SSF
SU 1	-0.4	35,413	396207.47	4566660.2	1288.515	1.30	0.70	Uncorrected	Pro 6H	8/1/2016 0:00	09:09:59am	New	Sensor	08012016 - 1 ft Boundary.SSF
SU 1	-0.41	35,396	396230.82	4566651.95	1287.346	1.30	0.70	Uncorrected	Pro 6H	8/1/2016 0:00	09:23:38am	New	Sensor	08012016 - 1 ft Boundary.SSF
SU 1	-0.41	35,395	396218.56	4566654.51	1287.655	1.30	0.70	Uncorrected	Pro 6H	8/1/2016 0:00	09:11:39am	New	Sensor	08012016 - 1 ft Boundary.SSF
SU 1	-0.41	35,389	396209.77	4566653.79	1288.4	1.30	0.70	Uncorrected	Pro 6H	8/1/2016 0:00	09:30:18am	New	Sensor	08012016 - 1 ft Boundary.SSF
SU 1	-0.41	35,384	396214.84	4566659.89	1287.865	1.30	0.70	Uncorrected	Pro 6H	8/1/2016 0:00	09:15:01am	New	Sensor	08012016 - 1 ft Boundary.SSF
SU 1	-0.41	35,381	396209.49	4566652.72	1289.336	1.30	0.70	Uncorrected	Pro 6H	8/1/2016 0:00	09:05:51am	New	Sensor	08012016 - 1 ft Boundary.SSF
SU 1	-0.41	35,381	396225.78	4566654.4	1287.561	1.30	0.70	Uncorrected	Pro 6H	8/1/2016 0:00	09:18:13am	New	Sensor	08012016 - 1 ft Boundary.SSF
SU 1	-0.41	35,379	396225.02	4566656.07	1287.647	1.30	0.70	Uncorrected	Pro 6H	8/1/2016 0:00	09:19:08am	New	Sensor	08012016 - 1 ft Boundary.SSF
SU 1	-0.41	35,378	396223.28	4566658.75	1288.04	1.30	0.70	Uncorrected	Pro 6H	8/1/2016 0:00	09:19:54am	New	Sensor	08012016 - 1 ft Boundary.SSF
SU 1	-0.41	35,377	396216.22	4566661.62	1288.038	1.30	0.70	Uncorrected	Pro 6H	8/1/2016 0:00	09:17:22am	New	Sensor	08012016 - 1 ft Boundary.SSF
SU 1	-0.41	35,374	396225.81	4566657.74	1287.737	1.30	0.70	Uncorrected	Pro 6H	8/1/2016 0:00	09:22:17am	New	Sensor	08012016 - 1 ft Boundary.SSF
SU 1	-0.42	35,372	396214.85	4566661.9	1288.13	1.30	0.70	Uncorrected	Pro 6H	8/1/2016 0:00	09:17:18am	New	Sensor	08012016 - 1 ft Boundary.SSF
SU 1	-0.42	35,368	396208	4566649.73	1289.387	1.30	0.70	Uncorrected	Pro 6H	8/1/2016 0:00	09:01:31am	New	Sensor	08012016 - 1 ft Boundary.SSF
SU 1	-0.42	35,365	396205.91	4566656.02	1289.41	1.30	0.70	Uncorrected	Pro 6H	8/1/2016 0:00	09:06:15am	New	Sensor	08012016 - 1 ft Boundary.SSF
SU 1	-0.42	35,359	396215.06	4566661.51	1287.98	1.30	0.70	Uncorrected	Pro 6H	8/1/2016 0:00	09:16:18am	New	Sensor	08012016 - 1 ft Boundary.SSF
SU 1	-0.42	35,357	396215.24	4566656.12	1287.811	1.30	0.70	Uncorrected	Pro 6H	8/1/2016 0:00	09:11:19am	New	Sensor	08012016 - 1 ft Boundary.SSF
SU 1	-0.42	35,352	396216.71	4566659.27	1287.893	1.30	0.70	Uncorrected	Pro 6H	8/1/2016 0:00	09:15:19am	New	Sensor	08012016 - 1 ft Boundary.SSF
SU 1	-0.42	35,352	396224.86	4566655.45	1287.924	1.30	0.70	Uncorrected	Pro 6H	8/1/2016 0:00	09:29:52am	New	Sensor	08012016 - 1 ft Boundary.SSF
SU 1	-0.42	35,351	396228.13	4566651.46	1287.247	1.30	0.70	Uncorrected	Pro 6H	8/1/2016 0:00	09:18:03am	New	Sensor	08012016 - 1 ft Boundary.SSF
SU 1	-0.42	35,349	396214.97	4566656.29	1287.839	1.30	0.70	Uncorrected	Pro 6H	8/1/2016 0:00	09:11:18am	New	Sensor	08012016 - 1 ft Boundary.SSF

SU	Z-Score	CPM	Easting	Northing	MSL	PDOP	HDOP	CorrType	RcvrType	GPS_Date	GPS_Time	Update	FeatName	Datafile
SU 1	-0.42	35,348	396226.77	4566653.82	1287.376	1.30	0.70	Uncorrected	Pro 6H	8/1/2016 0:00	09:18:11am	New	Sensor	08012016 - 1 ft Boundary.SSF
SU 1	-0.42	35,348	396209.72	4566654.53	1288.436	1.30	0.70	Uncorrected	Pro 6H	8/1/2016 0:00	09:30:42am	New	Sensor	08012016 - 1 ft Boundary.SSF
SU 1	-0.42	35,345	396219.48	4566658.23	1287.841	1.30	0.70	Uncorrected	Pro 6H	8/1/2016 0:00	09:16:28am	New	Sensor	08012016 - 1 ft Boundary.SSF
SU 1	-0.42	35,345	396220.01	4566661.85	1288.438	1.30	0.70	Uncorrected	Pro 6H	8/1/2016 0:00	09:34:24am	New	Sensor	08012016 - 1 ft Boundary.SSF
SU 1	-0.42	35,344	396218.72	4566658.71	1287.788	1.30	0.70	Uncorrected	Pro 6H	8/1/2016 0:00	09:16:04am	New	Sensor	08012016 - 1 ft Boundary.SSF
SU 1	-0.43	35,342	396205.68	4566654.13	1289.609	1.30	0.70	Uncorrected	Pro 6H	8/1/2016 0:00	09:03:53am	New	Sensor	08012016 - 1 ft Boundary.SSF
SU 1	-0.43	35,340	396227.12	4566656.31	1287.823	1.30	0.70	Uncorrected	Pro 6H	8/1/2016 0:00	09:31:11am	New	Sensor	08012016 - 1 ft Boundary.SSF
SU 1	-0.43	35,340	396220	4566658.84	1288.295	1.30	0.70	Uncorrected	Pro 6H	8/1/2016 0:00	09:32:44am	New	Sensor	08012016 - 1 ft Boundary.SSF
SU 1	-0.43	35,339	396210.42	4566660.52	1288.104	1.30	0.70	Uncorrected	Pro 6H	8/1/2016 0:00	09:12:53am	New	Sensor	08012016 - 1 ft Boundary.SSF
SU 1	-0.43	35,335	396217.79	4566654.1	1288.188	1.30	0.70	Uncorrected	Pro 6H	8/1/2016 0:00	09:27:32am	New	Sensor	08012016 - 1 ft Boundary.SSF
SU 1	-0.43	35,335	396206.73	4566654.83	1288.702	1.30	0.70	Uncorrected	Pro 6H	8/1/2016 0:00	09:32:21am	New	Sensor	08012016 - 1 ft Boundary.SSF
SU 1	-0.43	35,335	396199.65	4566655.66	1289.255	1.30	0.70	Uncorrected	Pro 6H	8/1/2016 0:00	09:35:07am	New	Sensor	08012016 - 1 ft Boundary.SSF
SU 1	-0.43	35,332	396206.86	4566656.74	1289.37	1.30	0.70	Uncorrected	Pro 6H	8/1/2016 0:00	09:07:09am	New	Sensor	08012016 - 1 ft Boundary.SSF
SU 1	-0.43	35,331	396215.35	4566660.09	1287.938	1.30	0.70	Uncorrected	Pro 6H	8/1/2016 0:00	09:15:16am	New	Sensor	08012016 - 1 ft Boundary.SSF
SU 1	-0.43	35,330	396204.97	4566657.37	1288.834	1.30	0.70	Uncorrected	Pro 6H	8/1/2016 0:00	09:33:56am	New	Sensor	08012016 - 1 ft Boundary.SSF
SU 1	-0.43	35,329	396223.45	4566653.95	1288.068	1.30	0.70	Uncorrected	Pro 6H	8/1/2016 0:00	09:26:45am	New	Sensor	08012016 - 1 ft Boundary.SSF
SU 1	-0.43	35,329	396214.82	4566662.27	1288.649	1.30	0.70	Uncorrected	Pro 6H	8/1/2016 0:00	09:35:36am	New	Sensor	08012016 - 1 ft Boundary.SSF
SU 1	-0.43	35,328	396205.97	4566654.45	1289.428	1.30	0.70	Uncorrected	Pro 6H	8/1/2016 0:00	09:04:57am	New	Sensor	08012016 - 1 ft Boundary.SSF
SU 1	-0.43	35,327	396227.85	4566658.27	1287.656	1.30	0.70	Uncorrected	Pro 6H	8/1/2016 0:00	09:23:55am	New	Sensor	08012016 - 1 ft Boundary.SSF
SU 1	-0.43	35,324	396228.3	4566658.44	1287.374	1.30	0.70	Uncorrected	Pro 6H	8/1/2016 0:00	09:23:53am	New	Sensor	08012016 - 1 ft Boundary.SSF
SU 1	-0.43	35,324	396211.89	4566657.07	1288.548	1.30	0.70	Uncorrected	Pro 6H	8/1/2016 0:00	09:32:30am	New	Sensor	08012016 - 1 ft Boundary.SSF
SU 1	-0.43	35,312	396209.25	4566654.46	1288.459	1.30	0.70	Uncorrected	Pro 6H	8/1/2016 0:00	09:30:42am	New	Sensor	08012016 - 1 ft Boundary.SSF
SU 1	-0.44	35,307	396223.84	4566657.47	1287.987	1.30	0.70	Uncorrected	Pro 6H	8/1/2016 0:00	09:25:56am	New	Sensor	08012016 - 1 ft Boundary.SSF
SU 1	-0.44	35,305	396221.49	4566660.48	1287.861	1.30	0.70	Uncorrected	Pro 6H	8/1/2016 0:00	09:20:18am	New	Sensor	08012016 - 1 ft Boundary.SSF
SU 1	-0.44	35,304	396234.65	4566650.34	1287.757	1.30	0.70	Uncorrected	Pro 6H	8/1/2016 0:00	09:24:30am	New	Sensor	08012016 - 1 ft Boundary.SSF
SU 1	-0.44	35,302	396213.79	4566661.32	1288.015	1.30	0.70	Uncorrected	Pro 6H	8/1/2016 0:00	09:15:10am	New	Sensor	08012016 - 1 ft Boundary.SSF
SU 1	-0.44	35,302	396208.58	4566658.46	1288.756	1.30	0.70	Uncorrected	Pro 6H	8/1/2016 0:00	09:34:01am	New	Sensor	08012016 - 1 ft Boundary.SSF
SU 1	-0.44	35,301	396223.68	4566657.73	1287.903	1.30	0.70	Uncorrected	Pro 6H	8/1/2016 0:00	09:19:52am	New	Sensor	08012016 - 1 ft Boundary.SSF
SU 1	-0.44	35,300	396228.53	4566655.28	1287.704	1.30	0.70	Uncorrected	Pro 6H	8/1/2016 0:00	09:29:44am	New	Sensor	08012016 - 1 ft Boundary.SSF
SU 1	-0.44	35,299	396222.68	4566658.88	1288.204	1.30	0.70	Uncorrected	Pro 6H	8/1/2016 0:00	09:25:28am	New	Sensor	08012016 - 1 ft Boundary.SSF
SU 1	-0.44	35,296	396225.45	4566659.88	1288.414	1.30	0.70	Uncorrected	Pro 6H	8/1/2016 0:00	09:26:26am	New	Sensor	08012016 - 1 ft Boundary.SSF
SU 1	-0.44	35,295	396212.79	4566660.66	1287.923	1.30	0.70	Uncorrected	Pro 6H	8/1/2016 0:00	09:15:05am	New	Sensor	08012016 - 1 ft Boundary.SSF
SU 1	-0.44	35,291	396215.2	4566654.34	1288.225	1.30	0.70	Uncorrected	Pro 6H	8/1/2016 0:00	09:09:40am	New	Sensor	08012016 - 1 ft Boundary.SSF
SU 1	-0.44	35,290	396216.91	4566658.23	1288.364	1.30	0.70	Uncorrected	Pro 6H	8/1/2016 0:00	09:32:38am	New	Sensor	08012016 - 1 ft Boundary.SSF
SU 1	-0.44	35,285	396227.92	4566655.43	1287.737	1.30	0.70	Uncorrected	Pro 6H	8/1/2016 0:00	09:29:45am	New	Sensor	08012016 - 1 ft Boundary.SSF
SU 1	-0.45	35,280	396206.96	4566650.31	1288.571	1.30	0.70	Uncorrected	Pro 6H	8/1/2016 0:00	09:28:44am	New	Sensor	08012016 - 1 ft Boundary.SSF
SU 1	-0.45	35,276	396217.12	4566661.71	1288.011	1.30	0.70	Uncorrected	Pro 6H	8/1/2016 0:00	09:18:40am	New	Sensor	08012016 - 1 ft Boundary.SSF
SU 1	-0.45	35,274	396229.46	4566659.15	1287.943	1.30	0.70	Uncorrected	Pro 6H	8/1/2016 0:00	09:25:04am	New	Sensor	08012016 - 1 ft Boundary.SSF
SU 1	-0.45	35,271	396227.83	4566657.68	1287.606	1.30	0.70	Uncorrected	Pro 6H	8/1/2016 0:00	09:23:11am	New	Sensor	08012016 - 1 ft Boundary.SSF
SU 1	-0.45	35,271	396204.14	4566657.81	1288.864	1.30	0.70	Uncorrected	Pro 6H	8/1/2016 0:00	09:34:51am	New	Sensor	08012016 - 1 ft Boundary.SSF
SU 1	-0.45	35,263	396231.05	4566651.27	1287.279	1.30	0.70	Uncorrected	Pro 6H	8/1/2016 0:00	09:23:37am	New	Sensor	08012016 - 1 ft Boundary.SSF
SU 1	-0.45	35,261	396215.85	4566657.42	1287.912	1.30	0.70	Uncorrected	Pro 6H	8/1/2016 0:00	09:12:42am	New	Sensor	08012016 - 1 ft Boundary.SSF
SU 1	-0.45	35,255	396217.58	4566653.41	1287.926	1.30	0.70	Uncorrected	Pro 6H	8/1/2016 0:00	09:10:26am	New	Sensor	08012016 - 1 ft Boundary.SSF
SU 1	-0.45	35,254	396222	4566656.69	1287.698	1.30	0.70	Uncorrected	Pro 6H	8/1/2016 0:00	09:17:01am	New	Sensor	08012016 - 1 ft Boundary.SSF
SU 1	-0.45	35,253	396229.38	4566655.94	1287.501	1.30	0.70	Uncorrected	Pro 6H	8/1/2016 0:00	09:22:58am	New	Sensor	08012016 - 1 ft Boundary.SSF
SU 1	-0.45	35,253	396217.1	4566660.18	1288.42	1.30	0.70	Uncorrected	Pro 6H	8/1/2016 0:00	09:34:14am	New	Sensor	08012016 - 1 ft Boundary.SSF
SU 1	-0.46	35,245	396203.13	4566657.31	1289.617	1.30	0.70	Uncorrected	Pro 6H	8/1/2016 0:00	09:06:07am	New	Sensor	08012016 - 1 ft Boundary.SSF
SU 1	-0.46	35,245	396225.52	4566654.87	1287.576	1.30	0.70	Uncorrected	Pro 6H	8/1/2016 0:00	09:18:14am	New	Sensor	08012016 - 1 ft Boundary.SSF
SU 1	-0.46	35,244	396209.35	4566652.22	1289.321	1.30	0.70	Uncorrected	Pro 6H	8/1/2016 0:00	09:05:24am	New	Sensor	08012016 - 1 ft Boundary.SSF
SU 1	-0.46	35,238	396216.25	4566656.45	1287.797	1.30	0.70	Uncorrected	Pro 6H	8/1/2016 0:00	09:12:16am	New	Sensor	08012016 - 1 ft Boundary.SSF
SU 1	-0.46	35,238	396214.76	4566661.93	1288.045	1.30	0.70	Uncorrected	Pro 6H	8/1/2016 0:00	09:16:17am	New	Sensor	08012016 - 1 ft Boundary.SSF
SU 1	-0.46	35,238	396208.19	4566651.62	1288.489	1.30	0.70	Uncorrected	Pro 6H	8/1/2016 0:00	09:28:48am	New	Sensor	08012016 - 1 ft Boundary.SSF

SU	Z-Score	CPM	Easting	Northing	MSL	PDOP	HDOP	CorrType	RcvrType	GPS_Date	GPS_Time	Update	FeatName	Datafile
SU 1	-0.46	35,237	396220.93	4566659.03	1288.354	1.30	0.70	Uncorrected	Pro 6H	8/1/2016 0:00	09:32:50am	New	Sensor	08012016 - 1 ft Boundary.SSF
SU 1	-0.46	35,236	396218.23	4566659.04	1287.806	1.30	0.70	Uncorrected	Pro 6H	8/1/2016 0:00	09:16:05am	New	Sensor	08012016 - 1 ft Boundary.SSF
SU 1	-0.46	35,236	396206.12	4566659.49	1288.902	1.30	0.70	Uncorrected	Pro 6H	8/1/2016 0:00	09:35:22am	New	Sensor	08012016 - 1 ft Boundary.SSF
SU 1	-0.46	35,234	396222.71	4566655.72	1288.047	1.30	0.70	Uncorrected	Pro 6H	8/1/2016 0:00	09:29:56am	New	Sensor	08012016 - 1 ft Boundary.SSF
SU 1	-0.46	35,232	396213.64	4566661.94	1288.696	1.30	0.70	Uncorrected	Pro 6H	8/1/2016 0:00	09:35:34am	New	Sensor	08012016 - 1 ft Boundary.SSF
SU 1	-0.46	35,231	396224.51	4566656.45	1287.945	1.30	0.70	Uncorrected	Pro 6H	8/1/2016 0:00	09:31:07am	New	Sensor	08012016 - 1 ft Boundary.SSF
SU 1	-0.46	35,230	396216.11	4566662.3	1288.647	1.30	0.70	Uncorrected	Pro 6H	8/1/2016 0:00	09:35:38am	New	Sensor	08012016 - 1 ft Boundary.SSF
SU 1	-0.46	35,227	396230.11	4566653.69	1287.457	1.30	0.70	Uncorrected	Pro 6H	8/1/2016 0:00	09:22:27am	New	Sensor	08012016 - 1 ft Boundary.SSF
SU 1	-0.47	35,216	396224.05	4566656.88	1288.003	1.30	0.70	Uncorrected	Pro 6H	8/1/2016 0:00	09:26:06am	New	Sensor	08012016 - 1 ft Boundary.SSF
SU 1	-0.47	35,212	396229.54	4566654.46	1287.496	1.30	0.70	Uncorrected	Pro 6H	8/1/2016 0:00	09:21:30am	New	Sensor	08012016 - 1 ft Boundary.SSF
SU 1	-0.47	35,212	396224.89	4566656.51	1287.98	1.30	0.70	Uncorrected	Pro 6H	8/1/2016 0:00	09:26:40am	New	Sensor	08012016 - 1 ft Boundary.SSF
SU 1	-0.47	35,211	396215.73	4566659.95	1288.469	1.30	0.70	Uncorrected	Pro 6H	8/1/2016 0:00	09:34:12am	New	Sensor	08012016 - 1 ft Boundary.SSF
SU 1	-0.47	35,206	396206.99	4566653.65	1289.402	1.30	0.70	Uncorrected	Pro 6H	8/1/2016 0:00	09:04:55am	New	Sensor	08012016 - 1 ft Boundary.SSF
SU 1	-0.47	35,203	396221.07	4566658.81	1288.299	1.30	0.70	Uncorrected	Pro 6H	8/1/2016 0:00	09:32:59am	New	Sensor	08012016 - 1 ft Boundary.SSF
SU 1	-0.47	35,198	396201.01	4566656.73	1289.068	1.30	0.70	Uncorrected	Pro 6H	8/1/2016 0:00	09:34:57am	New	Sensor	08012016 - 1 ft Boundary.SSF
SU 1	-0.47	35,197	396225.05	4566654.5	1287.615	1.30	0.70	Uncorrected	Pro 6H	8/1/2016 0:00	09:17:46am	New	Sensor	08012016 - 1 ft Boundary.SSF
SU 1	-0.47	35,196	396229.9	4566658.3	1287.713	1.30	0.70	Uncorrected	Pro 6H	8/1/2016 0:00	09:25:02am	New	Sensor	08012016 - 1 ft Boundary.SSF
SU 1	-0.47	35,195	396223.53	4566658.38	1287.983	1.30	0.70	Uncorrected	Pro 6H	8/1/2016 0:00	09:19:53am	New	Sensor	08012016 - 1 ft Boundary.SSF
SU 1	-0.47	35,193	396217.12	4566656.94	1287.807	1.30	0.70	Uncorrected	Pro 6H	8/1/2016 0:00	09:13:11am	New	Sensor	08012016 - 1 ft Boundary.SSF
SU 1	-0.47	35,193	396220.76	4566654.8	1287.674	1.30	0.70	Uncorrected	Pro 6H	8/1/2016 0:00	09:13:35am	New	Sensor	08012016 - 1 ft Boundary.SSF
SU 1	-0.47	35,187	396229.99	4566656.77	1287.673	1.30	0.70	Uncorrected	Pro 6H	8/1/2016 0:00	09:31:21am	New	Sensor	08012016 - 1 ft Boundary.SSF
SU 1	-0.48	35,184	396224.04	4566656.89	1288.033	1.30	0.70	Uncorrected	Pro 6H	8/1/2016 0:00	09:26:02am	New	Sensor	08012016 - 1 ft Boundary.SSF
SU 1	-0.48	35,172	396220.1	4566656.37	1287.697	1.30	0.70	Uncorrected	Pro 6H	8/1/2016 0:00	09:14:50am	New	Sensor	08012016 - 1 ft Boundary.SSF
SU 1	-0.48	35,171	396224.07	4566656.89	1288.004	1.30	0.70	Uncorrected	Pro 6H	8/1/2016 0:00	09:26:08am	New	Sensor	08012016 - 1 ft Boundary.SSF
SU 1	-0.48	35,167	396223.67	4566660.44	1288.525	1.30	0.70	Uncorrected	Pro 6H	8/1/2016 0:00	09:33:09am	New	Sensor	08012016 - 1 ft Boundary.SSF
SU 1	-0.48	35,158	396213.15	4566660.06	1287.986	1.30	0.70	Uncorrected	Pro 6H	8/1/2016 0:00	09:13:54am	New	Sensor	08012016 - 1 ft Boundary.SSF
SU 1	-0.48	35,156	396217.27	4566656.35	1287.827	1.30	0.70	Uncorrected	Pro 6H	8/1/2016 0:00	09:12:39am	New	Sensor	08012016 - 1 ft Boundary.SSF
SU 1	-0.48	35,156	396229.62	4566657.63	1287.659	1.30	0.70	Uncorrected	Pro 6H	8/1/2016 0:00	09:24:00am	New	Sensor	08012016 - 1 ft Boundary.SSF
SU 1	-0.49	35,153	396208.94	4566651.34	1289.446	1.30	0.70	Uncorrected	Pro 6H	8/1/2016 0:00	09:04:01am	New	Sensor	08012016 - 1 ft Boundary.SSF
SU 1	-0.49	35,151	396209.05	4566658.75	1288.461	1.30	0.70	Uncorrected	Pro 6H	8/1/2016 0:00	09:09:54am	New	Sensor	08012016 - 1 ft Boundary.SSF
SU 1	-0.49	35,151	396223.77	4566653.87	1287.599	1.30	0.70	Uncorrected	Pro 6H	8/1/2016 0:00	09:15:48am	New	Sensor	08012016 - 1 ft Boundary.SSF
SU 1	-0.49	35,149	396206.82	4566659.91	1288.892	1.30	0.70	Uncorrected	Pro 6H	8/1/2016 0:00	09:35:23am	New	Sensor	08012016 - 1 ft Boundary.SSF
SU 1	-0.49	35,148	396227.08	4566658.55	1287.627	1.30	0.70	Uncorrected	Pro 6H	8/1/2016 0:00	09:23:09am	New	Sensor	08012016 - 1 ft Boundary.SSF
SU 1	-0.49	35,143	396217.36	4566658.49	1287.8	1.30	0.70	Uncorrected	Pro 6H	8/1/2016 0:00	09:14:56am	New	Sensor	08012016 - 1 ft Boundary.SSF
SU 1	-0.49	35,138	396222.79	4566661.85	1288.369	1.30	0.70	Uncorrected	Pro 6H	8/1/2016 0:00	09:25:20am	New	Sensor	08012016 - 1 ft Boundary.SSF
SU 1	-0.49	35,135	396225.74	4566655.16	1287.861	1.30	0.70	Uncorrected	Pro 6H	8/1/2016 0:00	09:29:27am	New	Sensor	08012016 - 1 ft Boundary.SSF
SU 1	-0.49	35,133	396212.67	4566661.13	1287.935	1.30	0.70	Uncorrected	Pro 6H	8/1/2016 0:00	09:15:06am	New	Sensor	08012016 - 1 ft Boundary.SSF
SU 1	-0.49	35,130	396222.11	4566654.56	1287.972	1.30	0.70	Uncorrected	Pro 6H	8/1/2016 0:00	09:27:40am	New	Sensor	08012016 - 1 ft Boundary.SSF
SU 1	-0.49	35,130	396225.31	4566654.02	1287.795	1.30	0.70	Uncorrected	Pro 6H	8/1/2016 0:00	09:27:46am	New	Sensor	08012016 - 1 ft Boundary.SSF
SU 1	-0.49	35,129	396219.73	4566660.36	1288.295	1.30	0.70	Uncorrected	Pro 6H	8/1/2016 0:00	09:33:15am	New	Sensor	08012016 - 1 ft Boundary.SSF
SU 1	-0.49	35,128	396219.92	4566654.95	1287.712	1.30	0.70	Uncorrected	Pro 6H	8/1/2016 0:00	09:13:19am	New	Sensor	08012016 - 1 ft Boundary.SSF
SU 1	-0.49	35,128	396221.93	4566661.56	1288.261	1.30	0.70	Uncorrected	Pro 6H	8/1/2016 0:00	09:22:04am	New	Sensor	08012016 - 1 ft Boundary.SSF
SU 1	-0.49	35,125	396228.83	4566655.18	1287.546	1.30	0.70	Uncorrected	Pro 6H	8/1/2016 0:00	09:21:32am	New	Sensor	08012016 - 1 ft Boundary.SSF
SU 1	-0.5	35,122	396226.42	4566658.01	1287.748	1.30	0.70	Uncorrected	Pro 6H	8/1/2016 0:00	09:23:05am	New	Sensor	08012016 - 1 ft Boundary.SSF
SU 1	-0.5	35,122	396198.81	4566654.75	1289.28	1.30	0.70	Uncorrected	Pro 6H	8/1/2016 0:00	09:35:04am	New	Sensor	08012016 - 1 ft Boundary.SSF
SU 1	-0.5	35,119	396220.16	4566659.27	1288.441	1.30	0.70	Uncorrected	Pro 6H	8/1/2016 0:00	09:35:53am	New	Sensor	08012016 - 1 ft Boundary.SSF
SU 1	-0.5	35,118	396220.92	4566656.08	1287.735	1.30	0.70	Uncorrected	Pro 6H	8/1/2016 0:00	09:15:29am	New	Sensor	08012016 - 1 ft Boundary.SSF
SU 1	-0.5	35,115	396205.97	4566658.51	1289.516	1.30	0.70	Uncorrected	Pro 6H	8/1/2016 0:00	09:08:10am	New	Sensor	08012016 - 1 ft Boundary.SSF
SU 1	-0.5	35,111	396222.27	4566657.91	1287.722	1.30	0.70	Uncorrected	Pro 6H	8/1/2016 0:00	09:18:25am	New	Sensor	08012016 - 1 ft Boundary.SSF
SU 1	-0.5	35,111	396222.08	4566655.25	1288.005	1.30	0.70	Uncorrected	Pro 6H	8/1/2016 0:00	09:28:18am	New	Sensor	08012016 - 1 ft Boundary.SSF
SU 1	-0.5	35,109	396222.88	4566656.54	1288.002	1.30	0.70	Uncorrected	Pro 6H	8/1/2016 0:00	09:25:48am	New	Sensor	08012016 - 1 ft Boundary.SSF
SU 1	-0.5	35,108	396206.28	4566652.36	1289.473	1.30	0.70	Uncorrected	Pro 6H	8/1/2016 0:00	09:02:42am	New	Sensor	08012016 - 1 ft Boundary.SSF

SU	Z-Score	CPM	Easting	Northing	MSL	PDOP	HDOP	CorrType	RcvrType	GPS_Date	GPS_Time	Update	FeatName	Datafile
SU 1	-0.5	35,104	396222.73	4566659.33	1288.241	1.30	0.70	Uncorrected	Pro 6H	8/1/2016 0:00	09:25:29am	New	Sensor	08012016 - 1 ft Boundary.SSF
SU 1	-0.5	35,099	396218.61	4566655.44	1288.396	1.30	0.70	Uncorrected	Pro 6H	8/1/2016 0:00	09:36:00am	New	Sensor	08012016 - 1 ft Boundary.SSF
SU 1	-0.5	35,098	396217.33	4566659.55	1288.367	1.30	0.70	Uncorrected	Pro 6H	8/1/2016 0:00	09:33:19am	New	Sensor	08012016 - 1 ft Boundary.SSF
SU 1	-0.51	35,093	396220.93	4566658.96	1288.326	1.30	0.70	Uncorrected	Pro 6H	8/1/2016 0:00	09:32:58am	New	Sensor	08012016 - 1 ft Boundary.SSF
SU 1	-0.51	35,092	396217.88	4566660.06	1287.947	1.30	0.70	Uncorrected	Pro 6H	8/1/2016 0:00	09:17:10am	New	Sensor	08012016 - 1 ft Boundary.SSF
SU 1	-0.51	35,086	396203.19	4566654.56	1289.739	1.30	0.70	Uncorrected	Pro 6H	8/1/2016 0:00	09:01:03am	New	Sensor	08012016 - 1 ft Boundary.SSF
SU 1	-0.51	35,085	396208.06	4566659.92	1288.501	1.30	0.70	Uncorrected	Pro 6H	8/1/2016 0:00	09:10:03am	New	Sensor	08012016 - 1 ft Boundary.SSF
SU 1	-0.51	35,085	396224.61	4566658.92	1288.058	1.30	0.70	Uncorrected	Pro 6H	8/1/2016 0:00	09:21:44am	New	Sensor	08012016 - 1 ft Boundary.SSF
SU 1	-0.51	35,084	396218.9	4566656.8	1287.726	1.30	0.70	Uncorrected	Pro 6H	8/1/2016 0:00	09:14:19am	New	Sensor	08012016 - 1 ft Boundary.SSF
SU 1	-0.51	35,084	396224.05	4566656.88	1287.999	1.30	0.70	Uncorrected	Pro 6H	8/1/2016 0:00	09:26:06am	New	Sensor	08012016 - 1 ft Boundary.SSF
SU 1	-0.51	35,079	396222.25	4566660.08	1287.908	1.30	0.70	Uncorrected	Pro 6H	8/1/2016 0:00	09:20:20am	New	Sensor	08012016 - 1 ft Boundary.SSF
SU 1	-0.51	35,078	396216.1	4566661.13	1288.029	1.30	0.70	Uncorrected	Pro 6H	8/1/2016 0:00	09:17:14am	New	Sensor	08012016 - 1 ft Boundary.SSF
SU 1	-0.51	35,073	396207.82	4566655.37	1288.633	1.30	0.70	Uncorrected	Pro 6H	8/1/2016 0:00	09:32:23am	New	Sensor	08012016 - 1 ft Boundary.SSF
SU 1	-0.51	35,070	396224.13	4566660.12	1288.454	1.30	0.70	Uncorrected	Pro 6H	8/1/2016 0:00	09:33:08am	New	Sensor	08012016 - 1 ft Boundary.SSF
SU 1	-0.51	35,065	396227.73	4566657.39	1287.627	1.30	0.70	Uncorrected	Pro 6H	8/1/2016 0:00	09:23:02am	New	Sensor	08012016 - 1 ft Boundary.SSF
SU 1	-0.52	35,055	396231.34	4566654.39	1287.657	1.30	0.70	Uncorrected	Pro 6H	8/1/2016 0:00	09:29:38am	New	Sensor	08012016 - 1 ft Boundary.SSF
SU 1	-0.52	35,043	396213.35	4566656.76	1288.375	1.30	0.70	Uncorrected	Pro 6H	8/1/2016 0:00	09:31:49am	New	Sensor	08012016 - 1 ft Boundary.SSF
SU 1	-0.52	35,032	396230.27	4566650.79	1287.192	1.30	0.70	Uncorrected	Pro 6H	8/1/2016 0:00	09:20:44am	New	Sensor	08012016 - 1 ft Boundary.SSF
SU 1	-0.53	35,031	396219.59	4566655.12	1287.73	1.30	0.70	Uncorrected	Pro 6H	8/1/2016 0:00	09:13:18am	New	Sensor	08012016 - 1 ft Boundary.SSF
SU 1	-0.53	35,031	396224.87	4566653.48	1287.533	1.30	0.70	Uncorrected	Pro 6H	8/1/2016 0:00	09:16:40am	New	Sensor	08012016 - 1 ft Boundary.SSF
SU 1	-0.53	35,030	396218.54	4566655.87	1288.241	1.30	0.70	Uncorrected	Pro 6H	8/1/2016 0:00	09:30:03am	New	Sensor	08012016 - 1 ft Boundary.SSF
SU 1	-0.53	35,025	396219.81	4566656.61	1288.122	1.30	0.70	Uncorrected	Pro 6H	8/1/2016 0:00	09:31:00am	New	Sensor	08012016 - 1 ft Boundary.SSF
SU 1	-0.53	35,024	396211.32	4566658.49	1288.101	1.30	0.70	Uncorrected	Pro 6H	8/1/2016 0:00	09:10:54am	New	Sensor	08012016 - 1 ft Boundary.SSF
SU 1	-0.53	35,023	396201.73	4566657.09	1289.868	1.30	0.70	Uncorrected	Pro 6H	8/1/2016 0:00	09:03:44am	New	Sensor	08012016 - 1 ft Boundary.SSF
SU 1	-0.53	35,022	396209.5	4566655.32	1289.223	1.30	0.70	Uncorrected	Pro 6H	8/1/2016 0:00	09:07:57am	New	Sensor	08012016 - 1 ft Boundary.SSF
SU 1	-0.53	35,022	396219.64	4566661.88	1288.163	1.30	0.70	Uncorrected	Pro 6H	8/1/2016 0:00	09:21:57am	New	Sensor	08012016 - 1 ft Boundary.SSF
SU 1	-0.53	35,022	396232.74	4566650.3	1287.448	1.30	0.70	Uncorrected	Pro 6H	8/1/2016 0:00	09:23:30am	New	Sensor	08012016 - 1 ft Boundary.SSF
SU 1	-0.53	35,021	396218.13	4566657.4	1287.787	1.30	0.70	Uncorrected	Pro 6H	8/1/2016 0:00	09:14:17am	New	Sensor	08012016 - 1 ft Boundary.SSF
SU 1	-0.53	35,021	396224.26	4566659.17	1288.154	1.30	0.70	Uncorrected	Pro 6H	8/1/2016 0:00	09:21:45am	New	Sensor	08012016 - 1 ft Boundary.SSF
SU 1	-0.53	35,018	396220.38	4566654.98	1287.702	1.30	0.70	Uncorrected	Pro 6H	8/1/2016 0:00	09:13:36am	New	Sensor	08012016 - 1 ft Boundary.SSF
SU 1	-0.53	35,014	396223.41	4566658.55	1288.212	1.30	0.70	Uncorrected	Pro 6H	8/1/2016 0:00	09:25:44am	New	Sensor	08012016 - 1 ft Boundary.SSF
SU 1	-0.53	35,013	396222.27	4566655.84	1287.691	1.30	0.70	Uncorrected	Pro 6H	8/1/2016 0:00	09:16:34am	New	Sensor	08012016 - 1 ft Boundary.SSF
SU 1	-0.53	35,005	396203.71	4566656.88	1288.878	1.30	0.70	Uncorrected	Pro 6H	8/1/2016 0:00	09:33:54am	New	Sensor	08012016 - 1 ft Boundary.SSF
SU 1	-0.53	35,004	396209.51	4566658.3	1288.402	1.30	0.70	Uncorrected	Pro 6H	8/1/2016 0:00	09:09:53am	New	Sensor	08012016 - 1 ft Boundary.SSF
SU 1	-0.54	34,991	396214.28	4566661.9	1288.076	1.30	0.70	Uncorrected	Pro 6H	8/1/2016 0:00	09:16:16am	New	Sensor	08012016 - 1 ft Boundary.SSF
SU 1	-0.54	34,990	396211.59	4566655.46	1288.395	1.30	0.70	Uncorrected	Pro 6H	8/1/2016 0:00	09:30:46am	New	Sensor	08012016 - 1 ft Boundary.SSF
SU 1	-0.54	34,987	396221.28	4566661.5	1288.159	1.30	0.70	Uncorrected	Pro 6H	8/1/2016 0:00	09:21:54am	New	Sensor	08012016 - 1 ft Boundary.SSF
SU 1	-0.54	34,985	396214.46	4566658.34	1287.971	1.30	0.70	Uncorrected	Pro 6H	8/1/2016 0:00	09:12:45am	New	Sensor	08012016 - 1 ft Boundary.SSF
SU 1	-0.54	34,985	396214.02	4566661.06	1287.948	1.30	0.70	Uncorrected	Pro 6H	8/1/2016 0:00	09:15:11am	New	Sensor	08012016 - 1 ft Boundary.SSF
SU 1	-0.54	34,983	396220.58	4566660.92	1287.941	1.30	0.70	Uncorrected	Pro 6H	8/1/2016 0:00	09:20:02am	New	Sensor	08012016 - 1 ft Boundary.SSF
SU 1	-0.54	34,978	396223.33	4566655.81	1287.963	1.30	0.70	Uncorrected	Pro 6H	8/1/2016 0:00	09:29:21am	New	Sensor	08012016 - 1 ft Boundary.SSF
SU 1	-0.54	34,972	396203.06	4566657.44	1288.908	1.30	0.70	Uncorrected	Pro 6H	8/1/2016 0:00	09:34:53am	New	Sensor	08012016 - 1 ft Boundary.SSF
SU 1	-0.55	34,968	396227.97	4566651.91	1287.289	1.30	0.70	Uncorrected	Pro 6H	8/1/2016 0:00	09:18:04am	New	Sensor	08012016 - 1 ft Boundary.SSF
SU 1	-0.55	34,967	396226.34	4566654.14	1287.472	1.30	0.70	Uncorrected	Pro 6H	8/1/2016 0:00	09:18:12am	New	Sensor	08012016 - 1 ft Boundary.SSF
SU 1	-0.55	34,966	396222.88	4566654.93	1287.989	1.30	0.70	Uncorrected	Pro 6H	8/1/2016 0:00	09:28:16am	New	Sensor	08012016 - 1 ft Boundary.SSF
SU 1	-0.55	34,961	396202.78	4566654.75	1289.769	1.30	0.70	Uncorrected	Pro 6H	8/1/2016 0:00	09:01:04am	New	Sensor	08012016 - 1 ft Boundary.SSF
SU 1	-0.55	34,958	396208.54	4566655.6	1288.646	1.30	0.70	Uncorrected	Pro 6H	8/1/2016 0:00	09:32:24am	New	Sensor	08012016 - 1 ft Boundary.SSF
SU 1	-0.55	34,956	396230.73	4566654.17	1287.433	1.30	0.70	Uncorrected	Pro 6H	8/1/2016 0:00	09:22:54am	New	Sensor	08012016 - 1 ft Boundary.SSF
SU 1	-0.55	34,953	396209.08	4566649.73	1289.372	1.30	0.70	Uncorrected	Pro 6H	8/1/2016 0:00	09:00:48am	New	Sensor	08012016 - 1 ft Boundary.SSF
SU 1	-0.55	34,951	396210.84	4566661.41	1288.774	1.30	0.70	Uncorrected	Pro 6H	8/1/2016 0:00	09:35:30am	New	Sensor	08012016 - 1 ft Boundary.SSF
SU 1	-0.55	34,950	396222.5	4566657.07	1288.049	1.30	0.70	Uncorrected	Pro 6H	8/1/2016 0:00	09:31:35am	New	Sensor	08012016 - 1 ft Boundary.SSF
SU 1	-0.55	34,947	396228.23	4566653.89	1287.603	1.30	0.70	Uncorrected	Pro 6H	8/1/2016 0:00	09:27:59am	New	Sensor	08012016 - 1 ft Boundary.SSF

SU	Z-Score	CPM	Easting	Northing	MSL	PDOP	HDOP	CorrType	RcvrType	GPS_Date	GPS_Time	Update	FeatName	Datafile
SU 1	-0.55	34,945	396221.51	4566654.07	1288.11	1.30	0.70	Uncorrected	Pro 6H	8/1/2016 0:00	09:26:48am	New	Sensor	08012016 - 1 ft Boundary.SSF
SU 1	-0.55	34,941	396225.16	4566655.2	1287.868	1.30	0.70	Uncorrected	Pro 6H	8/1/2016 0:00	09:29:26am	New	Sensor	08012016 - 1 ft Boundary.SSF
SU 1	-0.55	34,938	396229.45	4566652.32	1287.33	1.30	0.70	Uncorrected	Pro 6H	8/1/2016 0:00	09:20:41am	New	Sensor	08012016 - 1 ft Boundary.SSF
SU 1	-0.56	34,937	396206.42	4566659.41	1289.506	1.30	0.70	Uncorrected	Pro 6H	8/1/2016 0:00	09:09:07am	New	Sensor	08012016 - 1 ft Boundary.SSF
SU 1	-0.56	34,937	396226.7	4566655.56	1287.57	1.30	0.70	Uncorrected	Pro 6H	8/1/2016 0:00	09:19:43am	New	Sensor	08012016 - 1 ft Boundary.SSF
SU 1	-0.56	34,935	396210.63	4566650.71	1289.217	1.30	0.70	Uncorrected	Pro 6H	8/1/2016 0:00	09:04:47am	New	Sensor	08012016 - 1 ft Boundary.SSF
SU 1	-0.56	34,934	396207.24	4566655.12	1288.686	1.30	0.70	Uncorrected	Pro 6H	8/1/2016 0:00	09:32:22am	New	Sensor	08012016 - 1 ft Boundary.SSF
SU 1	-0.56	34,930	396201.81	4566655.95	1289.687	1.30	0.70	Uncorrected	Pro 6H	8/1/2016 0:00	09:02:31am	New	Sensor	08012016 - 1 ft Boundary.SSF
SU 1	-0.56	34,927	396206.18	4566657.31	1289.412	1.30	0.70	Uncorrected	Pro 6H	8/1/2016 0:00	09:07:07am	New	Sensor	08012016 - 1 ft Boundary.SSF
SU 1	-0.56	34,923	396223.53	4566655.35	1288.003	1.30	0.70	Uncorrected	Pro 6H	8/1/2016 0:00	09:25:50am	New	Sensor	08012016 - 1 ft Boundary.SSF
SU 1	-0.56	34,918	396208.76	4566659.04	1288.746	1.30	0.70	Uncorrected	Pro 6H	8/1/2016 0:00	09:34:43am	New	Sensor	08012016 - 1 ft Boundary.SSF
SU 1	-0.56	34,913	396223.38	4566655.84	1287.969	1.30	0.70	Uncorrected	Pro 6H	8/1/2016 0:00	09:29:20am	New	Sensor	08012016 - 1 ft Boundary.SSF
SU 1	-0.56	34,907	396222.25	4566653.44	1287.462	1.30	0.70	Uncorrected	Pro 6H	8/1/2016 0:00	09:14:28am	New	Sensor	08012016 - 1 ft Boundary.SSF
SU 1	-0.57	34,906	396224.96	4566657.63	1288.047	1.30	0.70	Uncorrected	Pro 6H	8/1/2016 0:00	09:26:32am	New	Sensor	08012016 - 1 ft Boundary.SSF
SU 1	-0.57	34,905	396201.15	4566657.57	1289.955	1.30	0.70	Uncorrected	Pro 6H	8/1/2016 0:00	09:03:41am	New	Sensor	08012016 - 1 ft Boundary.SSF
SU 1	-0.57	34,902	396205.38	4566656.41	1289.453	1.30	0.70	Uncorrected	Pro 6H	8/1/2016 0:00	09:06:14am	New	Sensor	08012016 - 1 ft Boundary.SSF
SU 1	-0.57	34,899	396230.89	4566657.39	1287.603	1.30	0.70	Uncorrected	Pro 6H	8/1/2016 0:00	09:24:55am	New	Sensor	08012016 - 1 ft Boundary.SSF
SU 1	-0.57	34,899	396208.43	4566656.32	1288.64	1.30	0.70	Uncorrected	Pro 6H	8/1/2016 0:00	09:33:34am	New	Sensor	08012016 - 1 ft Boundary.SSF
SU 1	-0.57	34,896	396209.29	4566655.97	1289.302	1.30	0.70	Uncorrected	Pro 6H	8/1/2016 0:00	09:08:18am	New	Sensor	08012016 - 1 ft Boundary.SSF
SU 1	-0.57	34,892	396213.91	4566659.59	1287.954	1.30	0.70	Uncorrected	Pro 6H	8/1/2016 0:00	09:13:52am	New	Sensor	08012016 - 1 ft Boundary.SSF
SU 1	-0.57	34,891	396226.71	4566657.54	1287.729	1.30	0.70	Uncorrected	Pro 6H	8/1/2016 0:00	09:23:04am	New	Sensor	08012016 - 1 ft Boundary.SSF
SU 1	-0.57	34,884	396212.31	4566661.71	1288.695	1.30	0.70	Uncorrected	Pro 6H	8/1/2016 0:00	09:35:32am	New	Sensor	08012016 - 1 ft Boundary.SSF
SU 1	-0.57	34,876	396223.77	4566658.76	1287.953	1.30	0.70	Uncorrected	Pro 6H	8/1/2016 0:00	09:20:25am	New	Sensor	08012016 - 1 ft Boundary.SSF
SU 1	-0.58	34,875	396216.43	4566654.37	1287.966	1.30	0.70	Uncorrected	Pro 6H	8/1/2016 0:00	09:10:23am	New	Sensor	08012016 - 1 ft Boundary.SSF
SU 1	-0.58	34,872	396229.39	4566652.79	1287.364	1.30	0.70	Uncorrected	Pro 6H	8/1/2016 0:00	09:20:40am	New	Sensor	08012016 - 1 ft Boundary.SSF
SU 1	-0.58	34,872	396235.76	4566650.09	1287.731	1.30	0.70	Uncorrected	Pro 6H	8/1/2016 0:00	09:24:25am	New	Sensor	08012016 - 1 ft Boundary.SSF
SU 1	-0.58	34,859	396222.91	4566659.32	1288.461	1.30	0.70	Uncorrected	Pro 6H	8/1/2016 0:00	09:33:03am	New	Sensor	08012016 - 1 ft Boundary.SSF
SU 1	-0.58	34,858	396218.38	4566660.71	1288.35	1.30	0.70	Uncorrected	Pro 6H	8/1/2016 0:00	09:34:16am	New	Sensor	08012016 - 1 ft Boundary.SSF
SU 1	-0.58	34,857	396226.51	4566658.63	1287.675	1.30	0.70	Uncorrected	Pro 6H	8/1/2016 0:00	09:23:07am	New	Sensor	08012016 - 1 ft Boundary.SSF
SU 1	-0.58	34,847	396210.16	4566654.96	1288.433	1.30	0.70	Uncorrected	Pro 6H	8/1/2016 0:00	09:30:44am	New	Sensor	08012016 - 1 ft Boundary.SSF
SU 1	-0.58	34,845	396223.78	4566656.54	1287.961	1.30	0.70	Uncorrected	Pro 6H	8/1/2016 0:00	09:31:06am	New	Sensor	08012016 - 1 ft Boundary.SSF
SU 1	-0.59	34,844	396229.93	4566651.05	1287.176	1.30	0.70	Uncorrected	Pro 6H	8/1/2016 0:00	09:19:33am	New	Sensor	08012016 - 1 ft Boundary.SSF
SU 1	-0.59	34,841	396206.24	4566658.86	1289.497	1.30	0.70	Uncorrected	Pro 6H	8/1/2016 0:00	09:09:05am	New	Sensor	08012016 - 1 ft Boundary.SSF
SU 1	-0.59	34,841	396222.19	4566653.18	1287.57	1.30	0.70	Uncorrected	Pro 6H	8/1/2016 0:00	09:13:27am	New	Sensor	08012016 - 1 ft Boundary.SSF
SU 1	-0.59	34,832	396216.55	4566660.92	1287.979	1.30	0.70	Uncorrected	Pro 6H	8/1/2016 0:00	09:17:13am	New	Sensor	08012016 - 1 ft Boundary.SSF
SU 1	-0.59	34,828	396217.22	4566653.17	1288.278	1.30	0.70	Uncorrected	Pro 6H	8/1/2016 0:00	09:09:36am	New	Sensor	08012016 - 1 ft Boundary.SSF
SU 1	-0.59	34,825	396216.74	4566662.31	1288.068	1.30	0.70	Uncorrected	Pro 6H	8/1/2016 0:00	09:18:45am	New	Sensor	08012016 - 1 ft Boundary.SSF
SU 1	-0.59	34,818	396207.31	4566655.79	1289.353	1.30	0.70	Uncorrected	Pro 6H	8/1/2016 0:00	09:06:54am	New	Sensor	08012016 - 1 ft Boundary.SSF
SU 1	-0.59	34,815	396213.54	4566660.18	1288.531	1.30	0.70	Uncorrected	Pro 6H	8/1/2016 0:00	09:34:35am	New	Sensor	08012016 - 1 ft Boundary.SSF
SU 1	-0.6	34,803	396218.43	4566661.44	1288.427	1.30	0.70	Uncorrected	Pro 6H	8/1/2016 0:00	09:34:27am	New	Sensor	08012016 - 1 ft Boundary.SSF
SU 1	-0.6	34,800	396224.31	4566654.34	1287.903	1.30	0.70	Uncorrected	Pro 6H	8/1/2016 0:00	09:27:44am	New	Sensor	08012016 - 1 ft Boundary.SSF
SU 1	-0.6	34,800	396217.84	4566661.3	1288.46	1.30	0.70	Uncorrected	Pro 6H	8/1/2016 0:00	09:34:28am	New	Sensor	08012016 - 1 ft Boundary.SSF
SU 1	-0.6	34,799	396222.97	4566654.47	1287.622	1.30	0.70	Uncorrected	Pro 6H	8/1/2016 0:00	09:15:50am	New	Sensor	08012016 - 1 ft Boundary.SSF
SU 1	-0.6	34,798	396224.92	4566658.6	1288.201	1.30	0.70	Uncorrected	Pro 6H	8/1/2016 0:00	09:26:30am	New	Sensor	08012016 - 1 ft Boundary.SSF
SU 1	-0.6	34,797	396221.69	4566655.16	1287.634	1.30	0.70	Uncorrected	Pro 6H	8/1/2016 0:00	09:15:31am	New	Sensor	08012016 - 1 ft Boundary.SSF
SU 1	-0.6	34,797	396223.32	4566654.1	1287.6	1.30	0.70	Uncorrected	Pro 6H	8/1/2016 0:00	09:15:49am	New	Sensor	08012016 - 1 ft Boundary.SSF
SU 1	-0.6	34,785	396207.81	4566656.71	1289.382	1.30	0.70	Uncorrected	Pro 6H	8/1/2016 0:00	09:08:01am	New	Sensor	08012016 - 1 ft Boundary.SSF
SU 1	-0.6	34,784	396225.47	4566652.58	1287.424	1.30	0.70	Uncorrected	Pro 6H	8/1/2016 0:00	09:16:42am	New	Sensor	08012016 - 1 ft Boundary.SSF
SU 1	-0.61	34,781	396211.59	4566652.37	1289.068	1.30	0.70	Uncorrected	Pro 6H	8/1/2016 0:00	09:06:44am	New	Sensor	08012016 - 1 ft Boundary.SSF
SU 1	-0.61	34,779	396207.01	4566650.54	1289.493	1.30	0.70	Uncorrected	Pro 6H	8/1/2016 0:00	09:01:29am	New	Sensor	08012016 - 1 ft Boundary.SSF
SU 1	-0.61	34,779	396217.13	4566654.19	1288.188	1.30	0.70	Uncorrected	Pro 6H	8/1/2016 0:00	09:27:30am	New	Sensor	08012016 - 1 ft Boundary.SSF
SU 1	-0.61	34,777	396208.58	4566648.78	1289.296	1.30	0.70	Uncorrected	Pro 6H	8/1/2016 0:00	09:02:01am	New	Sensor	08012016 - 1 ft Boundary.SSF

SU	Z-Score	CPM	Easting	Northing	MSL	PDOP	HDOP	CorrType	RcvrType	GPS_Date	GPS_Time	Update	FeatName	Datafile
SU 1	-0.61	34,775	396224.76	4566655.61	1287.6	1.30	0.70	Uncorrected	Pro 6H	8/1/2016 0:00	09:18:16am	New	Sensor	08012016 - 1 ft Boundary.SSF
SU 1	-0.61	34,774	396225.1	4566659.5	1288.349	1.30	0.70	Uncorrected	Pro 6H	8/1/2016 0:00	09:26:28am	New	Sensor	08012016 - 1 ft Boundary.SSF
SU 1	-0.61	34,774	396201.72	4566658.02	1289.129	1.30	0.70	Uncorrected	Pro 6H	8/1/2016 0:00	09:35:14am	New	Sensor	08012016 - 1 ft Boundary.SSF
SU 1	-0.61	34,770	396218.47	4566659.77	1287.962	1.30	0.70	Uncorrected	Pro 6H	8/1/2016 0:00	09:17:09am	New	Sensor	08012016 - 1 ft Boundary.SSF
SU 1	-0.61	34,766	396225.71	4566651.97	1287.365	1.30	0.70	Uncorrected	Pro 6H	8/1/2016 0:00	09:16:43am	New	Sensor	08012016 - 1 ft Boundary.SSF
SU 1	-0.61	34,766	396219.44	4566655.03	1288.118	1.30	0.70	Uncorrected	Pro 6H	8/1/2016 0:00	09:28:22am	New	Sensor	08012016 - 1 ft Boundary.SSF
SU 1	-0.61	34,756	396222.01	4566658.99	1287.957	1.30	0.70	Uncorrected	Pro 6H	8/1/2016 0:00	09:19:00am	New	Sensor	08012016 - 1 ft Boundary.SSF
SU 1	-0.61	34,753	396228.33	4566659.53	1287.953	1.30	0.70	Uncorrected	Pro 6H	8/1/2016 0:00	09:25:07am	New	Sensor	08012016 - 1 ft Boundary.SSF
SU 1	-0.61	34,752	396220.89	4566659.01	1288.343	1.30	0.70	Uncorrected	Pro 6H	8/1/2016 0:00	09:32:55am	New	Sensor	08012016 - 1 ft Boundary.SSF
SU 1	-0.62	34,750	396222	4566653.93	1287.519	1.30	0.70	Uncorrected	Pro 6H	8/1/2016 0:00	09:14:27am	New	Sensor	08012016 - 1 ft Boundary.SSF
SU 1	-0.62	34,749	396222.81	4566657.28	1287.69	1.30	0.70	Uncorrected	Pro 6H	8/1/2016 0:00	09:18:23am	New	Sensor	08012016 - 1 ft Boundary.SSF
SU 1	-0.62	34,743	396210.54	4566655.05	1289.282	1.30	0.70	Uncorrected	Pro 6H	8/1/2016 0:00	09:08:21am	New	Sensor	08012016 - 1 ft Boundary.SSF
SU 1	-0.62	34,739	396213.45	4566660.57	1287.926	1.30	0.70	Uncorrected	Pro 6H	8/1/2016 0:00	09:15:04am	New	Sensor	08012016 - 1 ft Boundary.SSF
SU 1	-0.62	34,739	396225	4566658.41	1287.844	1.30	0.70	Uncorrected	Pro 6H	8/1/2016 0:00	09:21:43am	New	Sensor	08012016 - 1 ft Boundary.SSF
SU 1	-0.62	34,739	396208.25	4566658.88	1288.753	1.30	0.70	Uncorrected	Pro 6H	8/1/2016 0:00	09:34:44am	New	Sensor	08012016 - 1 ft Boundary.SSF
SU 1	-0.62	34,737	396222.16	4566653.72	1287.633	1.30	0.70	Uncorrected	Pro 6H	8/1/2016 0:00	09:13:31am	New	Sensor	08012016 - 1 ft Boundary.SSF
SU 1	-0.62	34,737	396219.6	4566658.18	1288.449	1.30	0.70	Uncorrected	Pro 6H	8/1/2016 0:00	09:35:55am	New	Sensor	08012016 - 1 ft Boundary.SSF
SU 1	-0.62	34,736	396229.48	4566655.23	1287.653	1.30	0.70	Uncorrected	Pro 6H	8/1/2016 0:00	09:29:42am	New	Sensor	08012016 - 1 ft Boundary.SSF
SU 1	-0.62	34,733	396208.24	4566657.72	1289.365	1.30	0.70	Uncorrected	Pro 6H	8/1/2016 0:00	09:09:01am	New	Sensor	08012016 - 1 ft Boundary.SSF
SU 1	-0.62	34,733	396222.65	4566655.37	1287.688	1.30	0.70	Uncorrected	Pro 6H	8/1/2016 0:00	09:16:35am	New	Sensor	08012016 - 1 ft Boundary.SSF
SU 1	-0.62	34,732	396208	4566653.98	1289.382	1.30	0.70	Uncorrected	Pro 6H	8/1/2016 0:00	09:05:54am	New	Sensor	08012016 - 1 ft Boundary.SSF
SU 1	-0.62	34,732	396215.95	4566660.85	1288.475	1.30	0.70	Uncorrected	Pro 6H	8/1/2016 0:00	09:34:31am	New	Sensor	08012016 - 1 ft Boundary.SSF
SU 1	-0.62	34,731	396213.16	4566661.87	1288.714	1.30	0.70	Uncorrected	Pro 6H	8/1/2016 0:00	09:35:33am	New	Sensor	08012016 - 1 ft Boundary.SSF
SU 1	-0.62	34,727	396206.59	4566658.46	1289.467	1.30	0.70	Uncorrected	Pro 6H	8/1/2016 0:00	09:09:04am	New	Sensor	08012016 - 1 ft Boundary.SSF
SU 1	-0.62	34,727	396225.77	4566654.99	1287.866	1.30	0.70	Uncorrected	Pro 6H	8/1/2016 0:00	09:28:12am	New	Sensor	08012016 - 1 ft Boundary.SSF
SU 1	-0.62	34,723	396224.95	4566655.88	1288.006	1.30	0.70	Uncorrected	Pro 6H	8/1/2016 0:00	09:26:41am	New	Sensor	08012016 - 1 ft Boundary.SSF
SU 1	-0.62	34,721	396201.45	4566656.02	1289.7	1.30	0.70	Uncorrected	Pro 6H	8/1/2016 0:00	09:02:30am	New	Sensor	08012016 - 1 ft Boundary.SSF
SU 1	-0.62	34,721	396211.81	4566659.02	1287.943	1.30	0.70	Uncorrected	Pro 6H	8/1/2016 0:00	09:11:53am	New	Sensor	08012016 - 1 ft Boundary.SSF
SU 1	-0.62	34,721	396212.24	4566653.02	1288.075	1.30	0.70	Uncorrected	Pro 6H	8/1/2016 0:00	09:28:32am	New	Sensor	08012016 - 1 ft Boundary.SSF
SU 1	-0.63	34,720	396215.13	4566657.71	1288.428	1.30	0.70	Uncorrected	Pro 6H	8/1/2016 0:00	09:32:36am	New	Sensor	08012016 - 1 ft Boundary.SSF
SU 1	-0.63	34,718	396204.16	4566656.43	1289.509	1.30	0.70	Uncorrected	Pro 6H	8/1/2016 0:00	09:05:13am	New	Sensor	08012016 - 1 ft Boundary.SSF
SU 1	-0.63	34,713	396222.95	4566657.8	1287.829	1.30	0.70	Uncorrected	Pro 6H	8/1/2016 0:00	09:19:03am	New	Sensor	08012016 - 1 ft Boundary.SSF
SU 1	-0.63	34,712	396223.89	4566656.95	1288.023	1.30	0.70	Uncorrected	Pro 6H	8/1/2016 0:00	09:26:08am	New	Sensor	08012016 - 1 ft Boundary.SSF
SU 1	-0.63	34,711	396215.9	4566661.93	1288.028	1.30	0.70	Uncorrected	Pro 6H	8/1/2016 0:00	09:17:21am	New	Sensor	08012016 - 1 ft Boundary.SSF
SU 1	-0.63	34,710	396214.83	4566659.15	1287.968	1.30	0.70	Uncorrected	Pro 6H	8/1/2016 0:00	09:13:50am	New	Sensor	08012016 - 1 ft Boundary.SSF
SU 1	-0.63	34,708	396223.42	4566659.26	1287.977	1.30	0.70	Uncorrected	Pro 6H	8/1/2016 0:00	09:20:23am	New	Sensor	08012016 - 1 ft Boundary.SSF
SU 1	-0.63	34,702	396222.6	4566654.38	1287.957	1.30	0.70	Uncorrected	Pro 6H	8/1/2016 0:00	09:27:42am	New	Sensor	08012016 - 1 ft Boundary.SSF
SU 1	-0.63	34,701	396221.05	4566655.96	1287.741	1.30	0.70	Uncorrected	Pro 6H	8/1/2016 0:00	09:15:55am	New	Sensor	08012016 - 1 ft Boundary.SSF
SU 1	-0.63	34,701	396225.26	4566657.05	1287.958	1.30	0.70	Uncorrected	Pro 6H	8/1/2016 0:00	09:31:30am	New	Sensor	08012016 - 1 ft Boundary.SSF
SU 1	-0.63	34,699	396220.06	4566657.18	1287.61	1.30	0.70	Uncorrected	Pro 6H	8/1/2016 0:00	09:15:58am	New	Sensor	08012016 - 1 ft Boundary.SSF
SU 1	-0.63	34,698	396216.16	4566656.51	1288.249	1.30	0.70	Uncorrected	Pro 6H	8/1/2016 0:00	09:30:54am	New	Sensor	08012016 - 1 ft Boundary.SSF
SU 1	-0.63	34,696	396227.21	4566656.74	1287.669	1.30	0.70	Uncorrected	Pro 6H	8/1/2016 0:00	09:22:20am	New	Sensor	08012016 - 1 ft Boundary.SSF
SU 1	-0.63	34,690	396212.38	4566652.87	1288.273	1.30	0.70	Uncorrected	Pro 6H	8/1/2016 0:00	09:28:34am	New	Sensor	08012016 - 1 ft Boundary.SSF
SU 1	-0.64	34,689	396232.07	4566654.83	1287.654	1.30	0.70	Uncorrected	Pro 6H	8/1/2016 0:00	09:24:09am	New	Sensor	08012016 - 1 ft Boundary.SSF
SU 1	-0.64	34,689	396208.95	4566655.92	1288.618	1.30	0.70	Uncorrected	Pro 6H	8/1/2016 0:00	09:32:25am	New	Sensor	08012016 - 1 ft Boundary.SSF
SU 1	-0.64	34,679	396216.8	4566661.83	1288.009	1.30	0.70	Uncorrected	Pro 6H	8/1/2016 0:00	09:18:41am	New	Sensor	08012016 - 1 ft Boundary.SSF
SU 1	-0.64	34,675	396218.15	4566659.36	1287.881	1.30	0.70	Uncorrected	Pro 6H	8/1/2016 0:00	09:16:25am	New	Sensor	08012016 - 1 ft Boundary.SSF
SU 1	-0.64	34,672	396219.67	4566654.5	1287.706	1.30	0.70	Uncorrected	Pro 6H	8/1/2016 0:00	09:12:33am	New	Sensor	08012016 - 1 ft Boundary.SSF
SU 1	-0.64	34,668	396214.57	4566657.56	1287.907	1.30	0.70	Uncorrected	Pro 6H	8/1/2016 0:00	09:12:12am	New	Sensor	08012016 - 1 ft Boundary.SSF
SU 1	-0.64	34,664	396224	4566654.12	1287.603	1.30	0.70	Uncorrected	Pro 6H	8/1/2016 0:00	09:16:38am	New	Sensor	08012016 - 1 ft Boundary.SSF
SU 1	-0.65	34,658	396224.11	4566655.56	1287.96	1.30	0.70	Uncorrected	Pro 6H	8/1/2016 0:00	09:29:25am	New	Sensor	08012016 - 1 ft Boundary.SSF
SU 1	-0.65	34,654	396200.25	4566655.27	1289.75	1.30	0.70	Uncorrected	Pro 6H	8/1/2016 0:00	09:02:24am	New	Sensor	08012016 - 1 ft Boundary.SSF

SU	Z-Score	CPM	Easting	Northing	MSL	PDOP	HDOP	CorrType	RcvrType	GPS_Date	GPS_Time	Update	FeatName	Datafile
SU 1	-0.65	34,654	396226.26	4566656.02	1287.62	1.30	0.70	Uncorrected	Pro 6H	8/1/2016 0:00	09:19:44am	New	Sensor	08012016 - 1 ft Boundary.SSF
SU 1	-0.65	34,651	396221.15	4566657.19	1288.1	1.30	0.70	Uncorrected	Pro 6H	8/1/2016 0:00	09:31:37am	New	Sensor	08012016 - 1 ft Boundary.SSF
SU 1	-0.65	34,650	396230.49	4566655.19	1287.623	1.30	0.70	Uncorrected	Pro 6H	8/1/2016 0:00	09:29:40am	New	Sensor	08012016 - 1 ft Boundary.SSF
SU 1	-0.65	34,649	396218.71	4566659.06	1287.887	1.30	0.70	Uncorrected	Pro 6H	8/1/2016 0:00	09:16:26am	New	Sensor	08012016 - 1 ft Boundary.SSF
SU 1	-0.65	34,646	396224.51	4566653.84	1287.585	1.30	0.70	Uncorrected	Pro 6H	8/1/2016 0:00	09:16:39am	New	Sensor	08012016 - 1 ft Boundary.SSF
SU 1	-0.65	34,645	396213.24	4566659.55	1287.944	1.30	0.70	Uncorrected	Pro 6H	8/1/2016 0:00	09:13:02am	New	Sensor	08012016 - 1 ft Boundary.SSF
SU 1	-0.65	34,640	396225.65	4566657.14	1287.559	1.30	0.70	Uncorrected	Pro 6H	8/1/2016 0:00	09:20:30am	New	Sensor	08012016 - 1 ft Boundary.SSF
SU 1	-0.65	34,639	396213.44	4566659.12	1288.001	1.30	0.70	Uncorrected	Pro 6H	8/1/2016 0:00	09:12:47am	New	Sensor	08012016 - 1 ft Boundary.SSF
SU 1	-0.65	34,631	396207.25	4566658.21	1289.441	1.30	0.70	Uncorrected	Pro 6H	8/1/2016 0:00	09:09:03am	New	Sensor	08012016 - 1 ft Boundary.SSF
SU 1	-0.65	34,630	396223.94	4566652.81	1287.544	1.30	0.70	Uncorrected	Pro 6H	8/1/2016 0:00	09:15:37am	New	Sensor	08012016 - 1 ft Boundary.SSF
SU 1	-0.65	34,629	396223.41	4566655.9	1287.961	1.30	0.70	Uncorrected	Pro 6H	8/1/2016 0:00	09:29:18am	New	Sensor	08012016 - 1 ft Boundary.SSF
SU 1	-0.65	34,627	396214.13	4566661.35	1288.051	1.30	0.70	Uncorrected	Pro 6H	8/1/2016 0:00	09:16:14am	New	Sensor	08012016 - 1 ft Boundary.SSF
SU 1	-0.66	34,622	396208.22	4566650.41	1289.439	1.30	0.70	Uncorrected	Pro 6H	8/1/2016 0:00	09:00:50am	New	Sensor	08012016 - 1 ft Boundary.SSF
SU 1	-0.66	34,622	396214.13	4566660.35	1288.518	1.30	0.70	Uncorrected	Pro 6H	8/1/2016 0:00	09:34:34am	New	Sensor	08012016 - 1 ft Boundary.SSF
SU 1	-0.66	34,607	396212.13	4566656.61	1288.3	1.30	0.70	Uncorrected	Pro 6H	8/1/2016 0:00	09:09:47am	New	Sensor	08012016 - 1 ft Boundary.SSF
SU 1	-0.66	34,607	396230.86	4566653.45	1287.528	1.30	0.70	Uncorrected	Pro 6H	8/1/2016 0:00	09:28:02am	New	Sensor	08012016 - 1 ft Boundary.SSF
SU 1	-0.66	34,606	396219.37	4566661.66	1288.42	1.30	0.70	Uncorrected	Pro 6H	8/1/2016 0:00	09:34:25am	New	Sensor	08012016 - 1 ft Boundary.SSF
SU 1	-0.66	34,605	396215.83	4566656.34	1287.84	1.30	0.70	Uncorrected	Pro 6H	8/1/2016 0:00	09:11:44am	New	Sensor	08012016 - 1 ft Boundary.SSF
SU 1	-0.66	34,601	396220.44	4566657.33	1287.78	1.30	0.70	Uncorrected	Pro 6H	8/1/2016 0:00	09:16:30am	New	Sensor	08012016 - 1 ft Boundary.SSF
SU 1	-0.66	34,596	396219.61	4566654.36	1288.073	1.30	0.70	Uncorrected	Pro 6H	8/1/2016 0:00	09:27:36am	New	Sensor	08012016 - 1 ft Boundary.SSF
SU 1	-0.67	34,593	396205.8	4566652.74	1289.489	1.30	0.70	Uncorrected	Pro 6H	8/1/2016 0:00	09:02:41am	New	Sensor	08012016 - 1 ft Boundary.SSF
SU 1	-0.67	34,590	396212	4566660.46	1288.057	1.30	0.70	Uncorrected	Pro 6H	8/1/2016 0:00	09:13:59am	New	Sensor	08012016 - 1 ft Boundary.SSF
SU 1	-0.67	34,589	396221.24	4566656.55	1288.093	1.30	0.70	Uncorrected	Pro 6H	8/1/2016 0:00	09:31:02am	New	Sensor	08012016 - 1 ft Boundary.SSF
SU 1	-0.67	34,589	396204.96	4566659.1	1288.942	1.30	0.70	Uncorrected	Pro 6H	8/1/2016 0:00	09:35:20am	New	Sensor	08012016 - 1 ft Boundary.SSF
SU 1	-0.67	34,588	396214.55	4566656.08	1288.149	1.30	0.70	Uncorrected	Pro 6H	8/1/2016 0:00	09:10:46am	New	Sensor	08012016 - 1 ft Boundary.SSF
SU 1	-0.67	34,581	396215.07	4566653.45	1288.741	1.30	0.70	Uncorrected	Pro 6H	8/1/2016 0:00	09:09:25am	New	Sensor	08012016 - 1 ft Boundary.SSF
SU 1	-0.67	34,578	396220.6	4566653.25	1287.518	1.30	0.70	Uncorrected	Pro 6H	8/1/2016 0:00	09:13:24am	New	Sensor	08012016 - 1 ft Boundary.SSF
SU 1	-0.67	34,570	396214.06	4566658.56	1288.484	1.30	0.70	Uncorrected	Pro 6H	8/1/2016 0:00	09:33:24am	New	Sensor	08012016 - 1 ft Boundary.SSF
SU 1	-0.67	34,569	396222.61	4566656.54	1287.954	1.30	0.70	Uncorrected	Pro 6H	8/1/2016 0:00	09:31:04am	New	Sensor	08012016 - 1 ft Boundary.SSF
SU 1	-0.68	34,562	396211.21	4566659.81	1287.962	1.30	0.70	Uncorrected	Pro 6H	8/1/2016 0:00	09:11:55am	New	Sensor	08012016 - 1 ft Boundary.SSF
SU 1	-0.68	34,560	396204.11	4566657	1289.556	1.30	0.70	Uncorrected	Pro 6H	8/1/2016 0:00	09:06:03am	New	Sensor	08012016 - 1 ft Boundary.SSF
SU 1	-0.68	34,555	396227.93	4566652.66	1287.329	1.30	0.70	Uncorrected	Pro 6H	8/1/2016 0:00	09:18:06am	New	Sensor	08012016 - 1 ft Boundary.SSF
SU 1	-0.68	34,553	396215.04	4566660.7	1287.922	1.30	0.70	Uncorrected	Pro 6H	8/1/2016 0:00	09:16:12am	New	Sensor	08012016 - 1 ft Boundary.SSF
SU 1	-0.68	34,553	396217.81	4566660.39	1288.372	1.30	0.70	Uncorrected	Pro 6H	8/1/2016 0:00	09:34:15am	New	Sensor	08012016 - 1 ft Boundary.SSF
SU 1	-0.68	34,552	396206.57	4566651.63	1289.506	1.30	0.70	Uncorrected	Pro 6H	8/1/2016 0:00	09:00:54am	New	Sensor	08012016 - 1 ft Boundary.SSF
SU 1	-0.68	34,549	396227.36	4566651.92	1287.34	1.30	0.70	Uncorrected	Pro 6H	8/1/2016 0:00	09:17:53am	New	Sensor	08012016 - 1 ft Boundary.SSF
SU 1	-0.68	34,549	396230.66	4566652.51	1287.396	1.30	0.70	Uncorrected	Pro 6H	8/1/2016 0:00	09:22:29am	New	Sensor	08012016 - 1 ft Boundary.SSF
SU 1	-0.68	34,538	396209.82	4566658.84	1288.694	1.30	0.70	Uncorrected	Pro 6H	8/1/2016 0:00	09:34:03am	New	Sensor	08012016 - 1 ft Boundary.SSF
SU 1	-0.68	34,536	396214.73	4566660.68	1287.942	1.30	0.70	Uncorrected	Pro 6H	8/1/2016 0:00	09:15:14am	New	Sensor	08012016 - 1 ft Boundary.SSF
SU 1	-0.69	34,530	396227.13	4566655.7	1287.793	1.30	0.70	Uncorrected	Pro 6H	8/1/2016 0:00	09:29:47am	New	Sensor	08012016 - 1 ft Boundary.SSF
SU 1	-0.69	34,529	396213.26	4566661.6	1288.014	1.30	0.70	Uncorrected	Pro 6H	8/1/2016 0:00	09:15:09am	New	Sensor	08012016 - 1 ft Boundary.SSF
SU 1	-0.69	34,526	396220.25	4566653.18	1287.507	1.30	0.70	Uncorrected	Pro 6H	8/1/2016 0:00	09:11:35am	New	Sensor	08012016 - 1 ft Boundary.SSF
SU 1	-0.69	34,524	396224.73	4566655.31	1287.909	1.30	0.70	Uncorrected	Pro 6H	8/1/2016 0:00	09:29:26am	New	Sensor	08012016 - 1 ft Boundary.SSF
SU 1	-0.69	34,523	396225.27	4566657.63	1287.586	1.30	0.70	Uncorrected	Pro 6H	8/1/2016 0:00	09:20:29am	New	Sensor	08012016 - 1 ft Boundary.SSF
SU 1	-0.69	34,522	396218.28	4566654.81	1288.376	1.30	0.70	Uncorrected	Pro 6H	8/1/2016 0:00	09:36:01am	New	Sensor	08012016 - 1 ft Boundary.SSF
SU 1	-0.69	34,520	396232.62	4566651.17	1287.669	1.30	0.70	Uncorrected	Pro 6H	8/1/2016 0:00	09:23:28am	New	Sensor	08012016 - 1 ft Boundary.SSF
SU 1	-0.69	34,518	396213.61	4566658.03	1287.968	1.30	0.70	Uncorrected	Pro 6H	8/1/2016 0:00	09:11:49am	New	Sensor	08012016 - 1 ft Boundary.SSF
SU 1	-0.69	34,513	396210.29	4566654.68	1289.193	1.30	0.70	Uncorrected	Pro 6H	8/1/2016 0:00	09:07:55am	New	Sensor	08012016 - 1 ft Boundary.SSF
SU 1	-0.69	34,513	396218.03	4566654.29	1288.126	1.30	0.70	Uncorrected	Pro 6H	8/1/2016 0:00	09:27:32am	New	Sensor	08012016 - 1 ft Boundary.SSF
SU 1	-0.69	34,512	396221.66	4566658.68	1287.878	1.30	0.70	Uncorrected	Pro 6H	8/1/2016 0:00	09:18:27am	New	Sensor	08012016 - 1 ft Boundary.SSF
SU 1	-0.69	34,511	396229.54	4566651.6	1287.227	1.30	0.70	Uncorrected	Pro 6H	8/1/2016 0:00	09:19:34am	New	Sensor	08012016 - 1 ft Boundary.SSF
SU 1	-0.69	34,509	396220.15	4566654.49	1288.071	1.30	0.70	Uncorrected	Pro 6H	8/1/2016 0:00	09:27:37am	New	Sensor	08012016 - 1 ft Boundary.SSF

SU	Z-Score	CPM	Easting	Northing	MSL	PDOP	HDOP	CorrType	RcvrType	GPS_Date	GPS_Time	Update	FeatName	Datafile
SU 1	-0.69	34,507	396217.44	4566658.07	1287.809	1.30	0.70	Uncorrected	Pro 6H	8/1/2016 0:00	09:14:15am	New	Sensor	08012016 - 1 ft Boundary.SSF
SU 1	-0.69	34,507	396230.25	4566652.44	1287.381	1.30	0.70	Uncorrected	Pro 6H	8/1/2016 0:00	09:21:26am	New	Sensor	08012016 - 1 ft Boundary.SSF
SU 1	-0.69	34,506	396211.03	4566654.27	1288.334	1.30	0.70	Uncorrected	Pro 6H	8/1/2016 0:00	09:30:16am	New	Sensor	08012016 - 1 ft Boundary.SSF
SU 1	-0.69	34,505	396210.24	4566658.48	1288.348	1.30	0.70	Uncorrected	Pro 6H	8/1/2016 0:00	09:10:08am	New	Sensor	08012016 - 1 ft Boundary.SSF
SU 1	-0.69	34,504	396220.28	4566657.08	1287.692	1.30	0.70	Uncorrected	Pro 6H	8/1/2016 0:00	09:15:59am	New	Sensor	08012016 - 1 ft Boundary.SSF
SU 1	-0.7	34,500	396222.49	4566654.69	1287.655	1.30	0.70	Uncorrected	Pro 6H	8/1/2016 0:00	09:15:51am	New	Sensor	08012016 - 1 ft Boundary.SSF
SU 1	-0.7	34,500	396230.78	4566653.99	1287.56	1.30	0.70	Uncorrected	Pro 6H	8/1/2016 0:00	09:29:36am	New	Sensor	08012016 - 1 ft Boundary.SSF
SU 1	-0.7	34,499	396227.65	4566654.98	1287.767	1.30	0.70	Uncorrected	Pro 6H	8/1/2016 0:00	09:28:10am	New	Sensor	08012016 - 1 ft Boundary.SSF
SU 1	-0.7	34,495	396225.04	4566654.55	1288.027	1.30	0.70	Uncorrected	Pro 6H	8/1/2016 0:00	09:26:43am	New	Sensor	08012016 - 1 ft Boundary.SSF
SU 1	-0.7	34,488	396217.75	4566655.6	1288.147	1.30	0.70	Uncorrected	Pro 6H	8/1/2016 0:00	09:29:06am	New	Sensor	08012016 - 1 ft Boundary.SSF
SU 1	-0.7	34,487	396230.16	4566655.12	1287.474	1.30	0.70	Uncorrected	Pro 6H	8/1/2016 0:00	09:22:56am	New	Sensor	08012016 - 1 ft Boundary.SSF
SU 1	-0.7	34,483	396221.67	4566654.33	1287.556	1.30	0.70	Uncorrected	Pro 6H	8/1/2016 0:00	09:14:26am	New	Sensor	08012016 - 1 ft Boundary.SSF
SU 1	-0.7	34,482	396206.74	4566653.62	1288.555	1.30	0.70	Uncorrected	Pro 6H	8/1/2016 0:00	09:32:01am	New	Sensor	08012016 - 1 ft Boundary.SSF
SU 1	-0.7	34,481	396228.49	4566656.01	1287.734	1.30	0.70	Uncorrected	Pro 6H	8/1/2016 0:00	09:31:13am	New	Sensor	08012016 - 1 ft Boundary.SSF
SU 1	-0.7	34,478	396221.33	4566661.45	1288.48	1.30	0.70	Uncorrected	Pro 6H	8/1/2016 0:00	09:35:49am	New	Sensor	08012016 - 1 ft Boundary.SSF
SU 1	-0.7	34,475	396212.29	4566659.75	1287.98	1.30	0.70	Uncorrected	Pro 6H	8/1/2016 0:00	09:12:49am	New	Sensor	08012016 - 1 ft Boundary.SSF
SU 1	-0.7	34,475	396218.58	4566660.94	1287.975	1.30	0.70	Uncorrected	Pro 6H	8/1/2016 0:00	09:18:37am	New	Sensor	08012016 - 1 ft Boundary.SSF
SU 1	-0.7	34,474	396221.23	4566661.89	1288.517	1.30	0.70	Uncorrected	Pro 6H	8/1/2016 0:00	09:35:48am	New	Sensor	08012016 - 1 ft Boundary.SSF
SU 1	-0.71	34,468	396209.86	4566659.91	1288.047	1.30	0.70	Uncorrected	Pro 6H	8/1/2016 0:00	09:11:58am	New	Sensor	08012016 - 1 ft Boundary.SSF
SU 1	-0.71	34,467	396213.7	4566659.69	1288.515	1.30	0.70	Uncorrected	Pro 6H	8/1/2016 0:00	09:34:09am	New	Sensor	08012016 - 1 ft Boundary.SSF
SU 1	-0.71	34,459	396210.88	4566657.33	1288.407	1.30	0.70	Uncorrected	Pro 6H	8/1/2016 0:00	09:09:50am	New	Sensor	08012016 - 1 ft Boundary.SSF
SU 1	-0.71	34,458	396207.59	4566651.34	1289.441	1.30	0.70	Uncorrected	Pro 6H	8/1/2016 0:00	09:02:45am	New	Sensor	08012016 - 1 ft Boundary.SSF
SU 1	-0.71	34,454	396223.32	4566655.79	1287.959	1.30	0.70	Uncorrected	Pro 6H	8/1/2016 0:00	09:29:22am	New	Sensor	08012016 - 1 ft Boundary.SSF
SU 1	-0.71	34,443	396214.76	4566654.65	1288.229	1.30	0.70	Uncorrected	Pro 6H	8/1/2016 0:00	09:09:41am	New	Sensor	08012016 - 1 ft Boundary.SSF
SU 1	-0.72	34,439	396207.93	4566660.42	1288.863	1.30	0.70	Uncorrected	Pro 6H	8/1/2016 0:00	09:35:25am	New	Sensor	08012016 - 1 ft Boundary.SSF
SU 1	-0.72	34,435	396219.11	4566656.63	1288.434	1.30	0.70	Uncorrected	Pro 6H	8/1/2016 0:00	09:35:58am	New	Sensor	08012016 - 1 ft Boundary.SSF
SU 1	-0.72	34,430	396226.23	4566658.47	1287.73	1.30	0.70	Uncorrected	Pro 6H	8/1/2016 0:00	09:23:06am	New	Sensor	08012016 - 1 ft Boundary.SSF
SU 1	-0.72	34,427	396217.69	4566661.41	1288.001	1.30	0.70	Uncorrected	Pro 6H	8/1/2016 0:00	09:18:39am	New	Sensor	08012016 - 1 ft Boundary.SSF
SU 1	-0.72	34,422	396208.58	4566654.91	1288.479	1.30	0.70	Uncorrected	Pro 6H	8/1/2016 0:00	09:31:57am	New	Sensor	08012016 - 1 ft Boundary.SSF
SU 1	-0.72	34,414	396215.6	4566660.62	1287.896	1.30	0.70	Uncorrected	Pro 6H	8/1/2016 0:00	09:16:11am	New	Sensor	08012016 - 1 ft Boundary.SSF
SU 1	-0.72	34,413	396208.65	4566657.34	1289.319	1.30	0.70	Uncorrected	Pro 6H	8/1/2016 0:00	09:09:00am	New	Sensor	08012016 - 1 ft Boundary.SSF
SU 1	-0.73	34,408	396228.16	4566657.35	1287.575	1.30	0.70	Uncorrected	Pro 6H	8/1/2016 0:00	09:23:12am	New	Sensor	08012016 - 1 ft Boundary.SSF
SU 1	-0.73	34,408	396203.73	4566657.51	1288.865	1.30	0.70	Uncorrected	Pro 6H	8/1/2016 0:00	09:34:52am	New	Sensor	08012016 - 1 ft Boundary.SSF
SU 1	-0.73	34,405	396209.33	4566659.17	1288.397	1.30	0.70	Uncorrected	Pro 6H	8/1/2016 0:00	09:10:06am	New	Sensor	08012016 - 1 ft Boundary.SSF
SU 1	-0.73	34,404	396214.98	4566660.55	1287.958	1.30	0.70	Uncorrected	Pro 6H	8/1/2016 0:00	09:15:15am	New	Sensor	08012016 - 1 ft Boundary.SSF
SU 1	-0.73	34,403	396209.66	4566651.48	1289.279	1.30	0.70	Uncorrected	Pro 6H	8/1/2016 0:00	09:04:49am	New	Sensor	08012016 - 1 ft Boundary.SSF
SU 1	-0.73	34,395	396223.95	4566656.74	1288.01	1.30	0.70	Uncorrected	Pro 6H	8/1/2016 0:00	09:25:52am	New	Sensor	08012016 - 1 ft Boundary.SSF
SU 1	-0.73	34,391	396211.03	4566655.82	1289.154	1.30	0.70	Uncorrected	Pro 6H	8/1/2016 0:00	09:09:17am	New	Sensor	08012016 - 1 ft Boundary.SSF
SU 1	-0.73	34,391	396226.52	4566654.61	1287.81	1.30	0.70	Uncorrected	Pro 6H	8/1/2016 0:00	09:28:12am	New	Sensor	08012016 - 1 ft Boundary.SSF
SU 1	-0.73	34,387	396203.02	4566656.34	1289.769	1.30	0.70	Uncorrected	Pro 6H	8/1/2016 0:00	09:03:47am	New	Sensor	08012016 - 1 ft Boundary.SSF
SU 1	-0.73	34,380	396206.5	4566650.59	1288.575	1.30	0.70	Uncorrected	Pro 6H	8/1/2016 0:00	09:28:44am	New	Sensor	08012016 - 1 ft Boundary.SSF
SU 1	-0.74	34,377	396212.85	4566656.54	1288.186	1.30	0.70	Uncorrected	Pro 6H	8/1/2016 0:00	09:10:15am	New	Sensor	08012016 - 1 ft Boundary.SSF
SU 1	-0.74	34,372	396220.18	4566654.6	1287.653	1.30	0.70	Uncorrected	Pro 6H	8/1/2016 0:00	09:13:20am	New	Sensor	08012016 - 1 ft Boundary.SSF
SU 1	-0.74	34,369	396216.77	4566656.15	1287.78	1.30	0.70	Uncorrected	Pro 6H	8/1/2016 0:00	09:12:17am	New	Sensor	08012016 - 1 ft Boundary.SSF
SU 1	-0.74	34,368	396209.13	4566655.16	1288.468	1.30	0.70	Uncorrected	Pro 6H	8/1/2016 0:00	09:31:56am	New	Sensor	08012016 - 1 ft Boundary.SSF
SU 1	-0.74	34,365	396202.58	4566656.01	1289.816	1.30	0.70	Uncorrected	Pro 6H	8/1/2016 0:00	09:03:34am	New	Sensor	08012016 - 1 ft Boundary.SSF
SU 1	-0.74	34,363	396207.71	4566657.96	1289.413	1.30	0.70	Uncorrected	Pro 6H	8/1/2016 0:00	09:09:02am	New	Sensor	08012016 - 1 ft Boundary.SSF
SU 1	-0.74	34,360	396222.15	4566657.39	1287.749	1.30	0.70	Uncorrected	Pro 6H	8/1/2016 0:00	09:17:38am	New	Sensor	08012016 - 1 ft Boundary.SSF
SU 1	-0.75	34,340	396220.53	4566661.84	1288.44	1.30	0.70	Uncorrected	Pro 6H	8/1/2016 0:00	09:34:23am	New	Sensor	08012016 - 1 ft Boundary.SSF
SU 1	-0.75	34,338	396215.87	4566660.28	1287.868	1.30	0.70	Uncorrected	Pro 6H	8/1/2016 0:00	09:16:10am	New	Sensor	08012016 - 1 ft Boundary.SSF
SU 1	-0.75	34,335	396216.67	4566657.21	1288.258	1.30	0.70	Uncorrected	Pro 6H	8/1/2016 0:00	09:31:44am	New	Sensor	08012016 - 1 ft Boundary.SSF
SU 1	-0.75	34,334	396230.68	4566654.73	1287.582	1.30	0.70	Uncorrected	Pro 6H	8/1/2016 0:00	09:28:05am	New	Sensor	08012016 - 1 ft Boundary.SSF

SU	Z-Score	CPM	Easting	Northing	MSL	PDOP	HDOP	CorrType	RcvrType	GPS_Date	GPS_Time	Update	FeatName	Datafile
SU 1	-0.75	34,332	396219.4	4566655.96	1287.791	1.30	0.70	Uncorrected	Pro 6H	8/1/2016 0:00	09:13:39am	New	Sensor	08012016 - 1 ft Boundary.SSF
SU 1	-0.75	34,331	396218.01	4566656.57	1288.221	1.30	0.70	Uncorrected	Pro 6H	8/1/2016 0:00	09:30:58am	New	Sensor	08012016 - 1 ft Boundary.SSF
SU 1	-0.75	34,328	396223.2	4566657.45	1287.72	1.30	0.70	Uncorrected	Pro 6H	8/1/2016 0:00	09:19:04am	New	Sensor	08012016 - 1 ft Boundary.SSF
SU 1	-0.75	34,327	396221.87	4566657.3	1288.076	1.30	0.70	Uncorrected	Pro 6H	8/1/2016 0:00	09:31:36am	New	Sensor	08012016 - 1 ft Boundary.SSF
SU 1	-0.75	34,322	396224.5	4566659.85	1288.393	1.30	0.70	Uncorrected	Pro 6H	8/1/2016 0:00	09:33:07am	New	Sensor	08012016 - 1 ft Boundary.SSF
SU 1	-0.75	34,321	396223.81	4566654.25	1287.912	1.30	0.70	Uncorrected	Pro 6H	8/1/2016 0:00	09:27:44am	New	Sensor	08012016 - 1 ft Boundary.SSF
SU 1	-0.75	34,319	396224.77	4566657.6	1288.012	1.30	0.70	Uncorrected	Pro 6H	8/1/2016 0:00	09:26:37am	New	Sensor	08012016 - 1 ft Boundary.SSF
SU 1	-0.75	34,318	396210.88	4566660.33	1288.089	1.30	0.70	Uncorrected	Pro 6H	8/1/2016 0:00	09:12:52am	New	Sensor	08012016 - 1 ft Boundary.SSF
SU 1	-0.76	34,311	396203.84	4566655.05	1289.686	1.30	0.70	Uncorrected	Pro 6H	8/1/2016 0:00	09:03:31am	New	Sensor	08012016 - 1 ft Boundary.SSF
SU 1	-0.76	34,303	396223.13	4566654.92	1287.675	1.30	0.70	Uncorrected	Pro 6H	8/1/2016 0:00	09:16:36am	New	Sensor	08012016 - 1 ft Boundary.SSF
SU 1	-0.76	34,302	396217.78	4566659.71	1287.894	1.30	0.70	Uncorrected	Pro 6H	8/1/2016 0:00	09:16:24am	New	Sensor	08012016 - 1 ft Boundary.SSF
SU 1	-0.76	34,301	396221.62	4566652.94	1287.482	1.30	0.70	Uncorrected	Pro 6H	8/1/2016 0:00	09:12:28am	New	Sensor	08012016 - 1 ft Boundary.SSF
SU 1	-0.76	34,301	396212.95	4566659.98	1287.953	1.30	0.70	Uncorrected	Pro 6H	8/1/2016 0:00	09:13:01am	New	Sensor	08012016 - 1 ft Boundary.SSF
SU 1	-0.76	34,299	396208.56	4566651.92	1288.465	1.30	0.70	Uncorrected	Pro 6H	8/1/2016 0:00	09:28:48am	New	Sensor	08012016 - 1 ft Boundary.SSF
SU 1	-0.76	34,298	396208.89	4566652.54	1289.343	1.30	0.70	Uncorrected	Pro 6H	8/1/2016 0:00	09:05:23am	New	Sensor	08012016 - 1 ft Boundary.SSF
SU 1	-0.76	34,291	396226.67	4566656.97	1287.692	1.30	0.70	Uncorrected	Pro 6H	8/1/2016 0:00	09:21:37am	New	Sensor	08012016 - 1 ft Boundary.SSF
SU 1	-0.76	34,287	396223.18	4566653.37	1287.569	1.30	0.70	Uncorrected	Pro 6H	8/1/2016 0:00	09:14:41am	New	Sensor	08012016 - 1 ft Boundary.SSF
SU 1	-0.77	34,278	396216.77	4566654.01	1287.935	1.30	0.70	Uncorrected	Pro 6H	8/1/2016 0:00	09:10:24am	New	Sensor	08012016 - 1 ft Boundary.SSF
SU 1	-0.77	34,276	396220.36	4566656.83	1287.764	1.30	0.70	Uncorrected	Pro 6H	8/1/2016 0:00	09:15:57am	New	Sensor	08012016 - 1 ft Boundary.SSF
SU 1	-0.77	34,269	396212.86	4566657.26	1288.096	1.30	0.70	Uncorrected	Pro 6H	8/1/2016 0:00	09:10:50am	New	Sensor	08012016 - 1 ft Boundary.SSF
SU 1	-0.77	34,264	396225.56	4566660.28	1288.495	1.30	0.70	Uncorrected	Pro 6H	8/1/2016 0:00	09:26:25am	New	Sensor	08012016 - 1 ft Boundary.SSF
SU 1	-0.77	34,264	396217.26	4566653.01	1288.389	1.30	0.70	Uncorrected	Pro 6H	8/1/2016 0:00	09:36:05am	New	Sensor	08012016 - 1 ft Boundary.SSF
SU 1	-0.77	34,263	396208.19	4566656.42	1289.35	1.30	0.70	Uncorrected	Pro 6H	8/1/2016 0:00	09:08:00am	New	Sensor	08012016 - 1 ft Boundary.SSF
SU 1	-0.77	34,260	396205.51	4566658.97	1289.555	1.30	0.70	Uncorrected	Pro 6H	8/1/2016 0:00	09:08:09am	New	Sensor	08012016 - 1 ft Boundary.SSF
SU 1	-0.77	34,260	396223.93	4566655.96	1288.001	1.30	0.70	Uncorrected	Pro 6H	8/1/2016 0:00	09:25:51am	New	Sensor	08012016 - 1 ft Boundary.SSF
SU 1	-0.77	34,257	396225.25	4566653.16	1287.496	1.30	0.70	Uncorrected	Pro 6H	8/1/2016 0:00	09:16:41am	New	Sensor	08012016 - 1 ft Boundary.SSF
SU 1	-0.78	34,253	396214.59	4566657.38	1287.89	1.30	0.70	Uncorrected	Pro 6H	8/1/2016 0:00	09:11:47am	New	Sensor	08012016 - 1 ft Boundary.SSF
SU 1	-0.78	34,250	396210.41	4566650.25	1289.369	1.30	0.70	Uncorrected	Pro 6H	8/1/2016 0:00	09:04:04am	New	Sensor	08012016 - 1 ft Boundary.SSF
SU 1	-0.78	34,245	396222.25	4566655.11	1287.667	1.30	0.70	Uncorrected	Pro 6H	8/1/2016 0:00	09:15:52am	New	Sensor	08012016 - 1 ft Boundary.SSF
SU 1	-0.78	34,244	396210.75	4566653.09	1289.144	1.30	0.70	Uncorrected	Pro 6H	8/1/2016 0:00	09:06:46am	New	Sensor	08012016 - 1 ft Boundary.SSF
SU 1	-0.78	34,244	396227.03	4566655.98	1287.53	1.30	0.70	Uncorrected	Pro 6H	8/1/2016 0:00	09:20:33am	New	Sensor	08012016 - 1 ft Boundary.SSF
SU 1	-0.78	34,242	396208.37	4566653.95	1288.503	1.30	0.70	Uncorrected	Pro 6H	8/1/2016 0:00	09:30:39am	New	Sensor	08012016 - 1 ft Boundary.SSF
SU 1	-0.78	34,242	396215.58	4566662.48	1288.648	1.30	0.70	Uncorrected	Pro 6H	8/1/2016 0:00	09:35:37am	New	Sensor	08012016 - 1 ft Boundary.SSF
SU 1	-0.78	34,239	396214.64	4566658.76	1288.446	1.30	0.70	Uncorrected	Pro 6H	8/1/2016 0:00	09:33:23am	New	Sensor	08012016 - 1 ft Boundary.SSF
SU 1	-0.78	34,230	396208.97	4566648.3	1289.254	1.30	0.70	Uncorrected	Pro 6H	8/1/2016 0:00	09:02:00am	New	Sensor	08012016 - 1 ft Boundary.SSF
SU 1	-0.78	34,227	396211.39	4566657.72	1288.276	1.30	0.70	Uncorrected	Pro 6H	8/1/2016 0:00	09:10:11am	New	Sensor	08012016 - 1 ft Boundary.SSF
SU 1	-0.78	34,227	396221.84	4566654.84	1287.577	1.30	0.70	Uncorrected	Pro 6H	8/1/2016 0:00	09:14:45am	New	Sensor	08012016 - 1 ft Boundary.SSF
SU 1	-0.79	34,221	396209.78	4566658.88	1288.37	1.30	0.70	Uncorrected	Pro 6H	8/1/2016 0:00	09:10:07am	New	Sensor	08012016 - 1 ft Boundary.SSF
SU 1	-0.79	34,219	396217.17	4566653.74	1287.949	1.30	0.70	Uncorrected	Pro 6H	8/1/2016 0:00	09:10:25am	New	Sensor	08012016 - 1 ft Boundary.SSF
SU 1	-0.79	34,219	396212.88	4566659.46	1287.986	1.30	0.70	Uncorrected	Pro 6H	8/1/2016 0:00	09:12:48am	New	Sensor	08012016 - 1 ft Boundary.SSF
SU 1	-0.79	34,218	396200.45	4566656.53	1289.914	1.30	0.70	Uncorrected	Pro 6H	8/1/2016 0:00	09:01:10am	New	Sensor	08012016 - 1 ft Boundary.SSF
SU 1	-0.79	34,218	396224.37	4566654.98	1287.914	1.30	0.70	Uncorrected	Pro 6H	8/1/2016 0:00	09:28:14am	New	Sensor	08012016 - 1 ft Boundary.SSF
SU 1	-0.79	34,216	396222.19	4566659.49	1287.99	1.30	0.70	Uncorrected	Pro 6H	8/1/2016 0:00	09:19:58am	New	Sensor	08012016 - 1 ft Boundary.SSF
SU 1	-0.79	34,211	396216.67	4566657.24	1287.811	1.30	0.70	Uncorrected	Pro 6H	8/1/2016 0:00	09:13:10am	New	Sensor	08012016 - 1 ft Boundary.SSF
SU 1	-0.79	34,208	396208.69	4566650.08	1289.406	1.30	0.70	Uncorrected	Pro 6H	8/1/2016 0:00	09:00:49am	New	Sensor	08012016 - 1 ft Boundary.SSF
SU 1	-0.79	34,208	396219.32	4566657.51	1287.83	1.30	0.70	Uncorrected	Pro 6H	8/1/2016 0:00	09:15:25am	New	Sensor	08012016 - 1 ft Boundary.SSF
SU 1	-0.79	34,207	396215.28	4566658.74	1287.929	1.30	0.70	Uncorrected	Pro 6H	8/1/2016 0:00	09:13:49am	New	Sensor	08012016 - 1 ft Boundary.SSF
SU 1	-0.79	34,207	396214.42	4566659.41	1287.95	1.30	0.70	Uncorrected	Pro 6H	8/1/2016 0:00	09:13:51am	New	Sensor	08012016 - 1 ft Boundary.SSF
SU 1	-0.79	34,192	396220.59	4566657.26	1288.124	1.30	0.70	Uncorrected	Pro 6H	8/1/2016 0:00	09:31:38am	New	Sensor	08012016 - 1 ft Boundary.SSF
SU 1	-0.8	34,188	396217.2	4566659.01	1287.88	1.30	0.70	Uncorrected	Pro 6H	8/1/2016 0:00	09:15:20am	New	Sensor	08012016 - 1 ft Boundary.SSF
SU 1	-0.8	34,186	396209.44	4566660.73	1288.095	1.30	0.70	Uncorrected	Pro 6H	8/1/2016 0:00	09:12:00am	New	Sensor	08012016 - 1 ft Boundary.SSF
SU 1	-0.8	34,186	396223.58	4566656.71	1287.624	1.30	0.70	Uncorrected	Pro 6H	8/1/2016 0:00	09:18:19am	New	Sensor	08012016 - 1 ft Boundary.SSF

SU	Z-Score	CPM	Easting	Northing	MSL	PDOP	HDOP	CorrType	RcvrType	GPS_Date	GPS_Time	Update	FeatName	Datafile
SU 1	-0.8	34,183	396229.28	4566654.78	1287.486	1.30	0.70	Uncorrected	Pro 6H	8/1/2016 0:00	09:21:31am	New	Sensor	08012016 - 1 ft Boundary.SSF
SU 1	-0.8	34,182	396228.86	4566655.28	1287.49	1.30	0.70	Uncorrected	Pro 6H	8/1/2016 0:00	09:22:24am	New	Sensor	08012016 - 1 ft Boundary.SSF
SU 1	-0.8	34,178	396218.7	4566656.63	1287.815	1.30	0.70	Uncorrected	Pro 6H	8/1/2016 0:00	09:13:41am	New	Sensor	08012016 - 1 ft Boundary.SSF
SU 1	-0.8	34,178	396227.48	4566653.68	1287.447	1.30	0.70	Uncorrected	Pro 6H	8/1/2016 0:00	09:19:14am	New	Sensor	08012016 - 1 ft Boundary.SSF
SU 1	-0.8	34,178	396218.22	4566653.13	1288.119	1.30	0.70	Uncorrected	Pro 6H	8/1/2016 0:00	09:26:54am	New	Sensor	08012016 - 1 ft Boundary.SSF
SU 1	-0.8	34,177	396224.12	4566659.95	1288.203	1.30	0.70	Uncorrected	Pro 6H	8/1/2016 0:00	09:22:10am	New	Sensor	08012016 - 1 ft Boundary.SSF
SU 1	-0.8	34,175	396225.62	4566657.65	1287.756	1.30	0.70	Uncorrected	Pro 6H	8/1/2016 0:00	09:21:40am	New	Sensor	08012016 - 1 ft Boundary.SSF
SU 1	-0.8	34,173	396223.88	4566655.54	1287.665	1.30	0.70	Uncorrected	Pro 6H	8/1/2016 0:00	09:17:43am	New	Sensor	08012016 - 1 ft Boundary.SSF
SU 1	-0.8	34,172	396225.73	4566653.84	1287.53	1.30	0.70	Uncorrected	Pro 6H	8/1/2016 0:00	09:17:48am	New	Sensor	08012016 - 1 ft Boundary.SSF
SU 1	-0.8	34,169	396218.32	4566657.84	1287.746	1.30	0.70	Uncorrected	Pro 6H	8/1/2016 0:00	09:14:54am	New	Sensor	08012016 - 1 ft Boundary.SSF
SU 1	-0.8	34,169	396222.41	4566655.96	1288.003	1.30	0.70	Uncorrected	Pro 6H	8/1/2016 0:00	09:29:14am	New	Sensor	08012016 - 1 ft Boundary.SSF
SU 1	-0.8	34,168	396219.97	4566655.8	1287.692	1.30	0.70	Uncorrected	Pro 6H	8/1/2016 0:00	09:14:22am	New	Sensor	08012016 - 1 ft Boundary.SSF
SU 1	-0.8	34,167	396214.43	4566658.89	1287.975	1.30	0.70	Uncorrected	Pro 6H	8/1/2016 0:00	09:13:05am	New	Sensor	08012016 - 1 ft Boundary.SSF
SU 1	-0.8	34,163	396214.76	4566655.46	1288.091	1.30	0.70	Uncorrected	Pro 6H	8/1/2016 0:00	09:10:19am	New	Sensor	08012016 - 1 ft Boundary.SSF
SU 1	-0.8	34,162	396225.57	4566653.89	1287.805	1.30	0.70	Uncorrected	Pro 6H	8/1/2016 0:00	09:27:47am	New	Sensor	08012016 - 1 ft Boundary.SSF
SU 1	-0.81	34,154	396219.19	4566660.75	1288.363	1.30	0.70	Uncorrected	Pro 6H	8/1/2016 0:00	09:34:17am	New	Sensor	08012016 - 1 ft Boundary.SSF
SU 1	-0.81	34,143	396209.43	4566652.74	1288.448	1.30	0.70	Uncorrected	Pro 6H	8/1/2016 0:00	09:28:50am	New	Sensor	08012016 - 1 ft Boundary.SSF
SU 1	-0.81	34,143	396215.01	4566656.45	1288.295	1.30	0.70	Uncorrected	Pro 6H	8/1/2016 0:00	09:30:53am	New	Sensor	08012016 - 1 ft Boundary.SSF
SU 1	-0.81	34,135	396218.53	4566657.08	1287.747	1.30	0.70	Uncorrected	Pro 6H	8/1/2016 0:00	09:14:18am	New	Sensor	08012016 - 1 ft Boundary.SSF
SU 1	-0.81	34,134	396213.66	4566654.26	1288.911	1.30	0.70	Uncorrected	Pro 6H	8/1/2016 0:00	09:09:22am	New	Sensor	08012016 - 1 ft Boundary.SSF
SU 1	-0.81	34,132	396221.16	4566654.78	1287.571	1.30	0.70	Uncorrected	Pro 6H	8/1/2016 0:00	09:14:25am	New	Sensor	08012016 - 1 ft Boundary.SSF
SU 1	-0.81	34,131	396225.12	4566655.67	1287.944	1.30	0.70	Uncorrected	Pro 6H	8/1/2016 0:00	09:29:52am	New	Sensor	08012016 - 1 ft Boundary.SSF
SU 1	-0.81	34,130	396217.2	4566660.07	1287.899	1.30	0.70	Uncorrected	Pro 6H	8/1/2016 0:00	09:16:23am	New	Sensor	08012016 - 1 ft Boundary.SSF
SU 1	-0.82	34,127	396212.43	4566660.23	1287.932	1.30	0.70	Uncorrected	Pro 6H	8/1/2016 0:00	09:13:00am	New	Sensor	08012016 - 1 ft Boundary.SSF
SU 1	-0.82	34,121	396227.45	4566655.55	1287.491	1.30	0.70	Uncorrected	Pro 6H	8/1/2016 0:00	09:20:34am	New	Sensor	08012016 - 1 ft Boundary.SSF
SU 1	-0.82	34,120	396213.78	4566657.62	1288.451	1.30	0.70	Uncorrected	Pro 6H	8/1/2016 0:00	09:32:33am	New	Sensor	08012016 - 1 ft Boundary.SSF
SU 1	-0.82	34,108	396210.48	4566660.38	1287.988	1.30	0.70	Uncorrected	Pro 6H	8/1/2016 0:00	09:12:04am	New	Sensor	08012016 - 1 ft Boundary.SSF
SU 1	-0.82	34,105	396221.33	4566653.36	1287.602	1.30	0.70	Uncorrected	Pro 6H	8/1/2016 0:00	09:12:29am	New	Sensor	08012016 - 1 ft Boundary.SSF
SU 1	-0.82	34,104	396207.77	4566656.15	1288.695	1.30	0.70	Uncorrected	Pro 6H	8/1/2016 0:00	09:33:35am	New	Sensor	08012016 - 1 ft Boundary.SSF
SU 1	-0.82	34,101	396228.47	4566655.28	1287.541	1.30	0.70	Uncorrected	Pro 6H	8/1/2016 0:00	09:21:33am	New	Sensor	08012016 - 1 ft Boundary.SSF
SU 1	-0.83	34,098	396212.13	4566661.62	1288.095	1.30	0.70	Uncorrected	Pro 6H	8/1/2016 0:00	09:14:03am	New	Sensor	08012016 - 1 ft Boundary.SSF
SU 1	-0.83	34,098	396228.04	4566659.99	1288.178	1.30	0.70	Uncorrected	Pro 6H	8/1/2016 0:00	09:25:08am	New	Sensor	08012016 - 1 ft Boundary.SSF
SU 1	-0.83	34,098	396220.89	4566659.01	1288.341	1.30	0.70	Uncorrected	Pro 6H	8/1/2016 0:00	09:32:56am	New	Sensor	08012016 - 1 ft Boundary.SSF
SU 1	-0.83	34,092	396216.51	4566660.16	1288.461	1.30	0.70	Uncorrected	Pro 6H	8/1/2016 0:00	09:34:13am	New	Sensor	08012016 - 1 ft Boundary.SSF
SU 1	-0.83	34,088	396205.32	4566658.24	1289.51	1.30	0.70	Uncorrected	Pro 6H	8/1/2016 0:00	09:08:07am	New	Sensor	08012016 - 1 ft Boundary.SSF
SU 1	-0.83	34,081	396207.52	4566658.59	1289.324	1.30	0.70	Uncorrected	Pro 6H	8/1/2016 0:00	09:09:09am	New	Sensor	08012016 - 1 ft Boundary.SSF
SU 1	-0.83	34,078	396203.39	4566655.44	1289.739	1.30	0.70	Uncorrected	Pro 6H	8/1/2016 0:00	09:03:32am	New	Sensor	08012016 - 1 ft Boundary.SSF
SU 1	-0.83	34,078	396226.85	4566654.98	1287.789	1.30	0.70	Uncorrected	Pro 6H	8/1/2016 0:00	09:29:30am	New	Sensor	08012016 - 1 ft Boundary.SSF
SU 1	-0.83	34,073	396213.15	4566653.77	1289.087	1.30	0.70	Uncorrected	Pro 6H	8/1/2016 0:00	09:08:50am	New	Sensor	08012016 - 1 ft Boundary.SSF
SU 1	-0.83	34,071	396222.15	4566660.8	1288.216	1.30	0.70	Uncorrected	Pro 6H	8/1/2016 0:00	09:25:22am	New	Sensor	08012016 - 1 ft Boundary.SSF
SU 1	-0.84	34,066	396220.21	4566654.96	1288.107	1.30	0.70	Uncorrected	Pro 6H	8/1/2016 0:00	09:28:21am	New	Sensor	08012016 - 1 ft Boundary.SSF
SU 1	-0.84	34,058	396217.53	4566656.69	1287.81	1.30	0.70	Uncorrected	Pro 6H	8/1/2016 0:00	09:13:12am	New	Sensor	08012016 - 1 ft Boundary.SSF
SU 1	-0.84	34,057	396214.19	4566656.38	1288.154	1.30	0.70	Uncorrected	Pro 6H	8/1/2016 0:00	09:10:47am	New	Sensor	08012016 - 1 ft Boundary.SSF
SU 1	-0.84	34,057	396209.04	4566651.05	1288.432	1.30	0.70	Uncorrected	Pro 6H	8/1/2016 0:00	09:28:40am	New	Sensor	08012016 - 1 ft Boundary.SSF
SU 1	-0.84	34,053	396213.59	4566653.42	1289.082	1.30	0.70	Uncorrected	Pro 6H	8/1/2016 0:00	09:08:49am	New	Sensor	08012016 - 1 ft Boundary.SSF
SU 1	-0.84	34,053	396224.67	4566657.89	1287.584	1.30	0.70	Uncorrected	Pro 6H	8/1/2016 0:00	09:20:28am	New	Sensor	08012016 - 1 ft Boundary.SSF
SU 1	-0.84	34,047	396229.78	4566654.01	1287.49	1.30	0.70	Uncorrected	Pro 6H	8/1/2016 0:00	09:21:29am	New	Sensor	08012016 - 1 ft Boundary.SSF
SU 1	-0.84	34,045	396225.74	4566656.87	1287.944	1.30	0.70	Uncorrected	Pro 6H	8/1/2016 0:00	09:31:29am	New	Sensor	08012016 - 1 ft Boundary.SSF
SU 1	-0.84	34,041	396219.12	4566654.53	1287.678	1.30	0.70	Uncorrected	Pro 6H	8/1/2016 0:00	09:12:22am	New	Sensor	08012016 - 1 ft Boundary.SSF
SU 1	-0.84	34,039	396215.46	4566661.25	1287.936	1.30	0.70	Uncorrected	Pro 6H	8/1/2016 0:00	09:16:19am	New	Sensor	08012016 - 1 ft Boundary.SSF
SU 1	-0.84	34,039	396228.35	4566654.03	1287.441	1.30	0.70	Uncorrected	Pro 6H	8/1/2016 0:00	09:20:37am	New	Sensor	08012016 - 1 ft Boundary.SSF
SU 1	-0.84	34,038	396212.28	4566659.5	1288.614	1.30	0.70	Uncorrected	Pro 6H	8/1/2016 0:00	09:34:07am	New	Sensor	08012016 - 1 ft Boundary.SSF

SU	Z-Score	CPM	Easting	Northing	MSL	PDOP	HDOP	CorrType	RcvrType	GPS_Date	GPS_Time	Update	FeatName	Datafile
SU 1	-0.85	34,036	396211.72	4566659.54	1287.968	1.30	0.70	Uncorrected	Pro 6H	8/1/2016 0:00	09:12:06am	New	Sensor	08012016 - 1 ft Boundary.SSF
SU 1	-0.85	34,036	396231.29	4566656.71	1287.751	1.30	0.70	Uncorrected	Pro 6H	8/1/2016 0:00	09:31:19am	New	Sensor	08012016 - 1 ft Boundary.SSF
SU 1	-0.85	34,034	396218.62	4566655.93	1287.768	1.30	0.70	Uncorrected	Pro 6H	8/1/2016 0:00	09:13:15am	New	Sensor	08012016 - 1 ft Boundary.SSF
SU 1	-0.85	34,033	396220.6	4566656.45	1287.751	1.30	0.70	Uncorrected	Pro 6H	8/1/2016 0:00	09:15:28am	New	Sensor	08012016 - 1 ft Boundary.SSF
SU 1	-0.85	34,030	396229.25	4566656	1287.766	1.30	0.70	Uncorrected	Pro 6H	8/1/2016 0:00	09:31:14am	New	Sensor	08012016 - 1 ft Boundary.SSF
SU 1	-0.85	34,028	396212.16	4566653.82	1289.204	1.30	0.70	Uncorrected	Pro 6H	8/1/2016 0:00	09:08:25am	New	Sensor	08012016 - 1 ft Boundary.SSF
SU 1	-0.85	34,027	396209.56	4566660.3	1288.087	1.30	0.70	Uncorrected	Pro 6H	8/1/2016 0:00	09:11:59am	New	Sensor	08012016 - 1 ft Boundary.SSF
SU 1	-0.85	34,027	396212.01	4566660.54	1287.972	1.30	0.70	Uncorrected	Pro 6H	8/1/2016 0:00	09:12:59am	New	Sensor	08012016 - 1 ft Boundary.SSF
SU 1	-0.85	34,027	396205.57	4566659.32	1288.912	1.30	0.70	Uncorrected	Pro 6H	8/1/2016 0:00	09:35:21am	New	Sensor	08012016 - 1 ft Boundary.SSF
SU 1	-0.85	34,026	396224.01	4566656.4	1287.64	1.30	0.70	Uncorrected	Pro 6H	8/1/2016 0:00	09:18:18am	New	Sensor	08012016 - 1 ft Boundary.SSF
SU 1	-0.85	34,026	396226.57	4566656.95	1287.712	1.30	0.70	Uncorrected	Pro 6H	8/1/2016 0:00	09:22:19am	New	Sensor	08012016 - 1 ft Boundary.SSF
SU 1	-0.85	34,023	396210.46	4566651.86	1289.242	1.30	0.70	Uncorrected	Pro 6H	8/1/2016 0:00	09:05:49am	New	Sensor	08012016 - 1 ft Boundary.SSF
SU 1	-0.85	34,022	396223.26	4566656.52	1287.954	1.30	0.70	Uncorrected	Pro 6H	8/1/2016 0:00	09:31:06am	New	Sensor	08012016 - 1 ft Boundary.SSF
SU 1	-0.85	34,019	396227.37	4566654.87	1287.72	1.30	0.70	Uncorrected	Pro 6H	8/1/2016 0:00	09:29:30am	New	Sensor	08012016 - 1 ft Boundary.SSF
SU 1	-0.85	34,007	396206.72	4566652.04	1289.47	1.30	0.70	Uncorrected	Pro 6H	8/1/2016 0:00	09:02:43am	New	Sensor	08012016 - 1 ft Boundary.SSF
SU 1	-0.85	34,005	396209.9	4566652.39	1289.298	1.30	0.70	Uncorrected	Pro 6H	8/1/2016 0:00	09:05:50am	New	Sensor	08012016 - 1 ft Boundary.SSF
SU 1	-0.86	34,004	396219.43	4566657.71	1288.449	1.30	0.70	Uncorrected	Pro 6H	8/1/2016 0:00	09:35:56am	New	Sensor	08012016 - 1 ft Boundary.SSF
SU 1	-0.86	33,996	396211.58	4566651.71	1289.065	1.30	0.70	Uncorrected	Pro 6H	8/1/2016 0:00	09:06:26am	New	Sensor	08012016 - 1 ft Boundary.SSF
SU 1	-0.86	33,994	396206.88	4566656.06	1289.377	1.30	0.70	Uncorrected	Pro 6H	8/1/2016 0:00	09:06:55am	New	Sensor	08012016 - 1 ft Boundary.SSF
SU 1	-0.86	33,994	396211.82	4566654.06	1289.216	1.30	0.70	Uncorrected	Pro 6H	8/1/2016 0:00	09:08:24am	New	Sensor	08012016 - 1 ft Boundary.SSF
SU 1	-0.86	33,993	396216.1	4566659.07	1288.365	1.30	0.70	Uncorrected	Pro 6H	8/1/2016 0:00	09:33:21am	New	Sensor	08012016 - 1 ft Boundary.SSF
SU 1	-0.86	33,989	396221.5	4566659.36	1287.971	1.30	0.70	Uncorrected	Pro 6H	8/1/2016 0:00	09:18:58am	New	Sensor	08012016 - 1 ft Boundary.SSF
SU 1	-0.86	33,986	396223.37	4566657.04	1287.653	1.30	0.70	Uncorrected	Pro 6H	8/1/2016 0:00	09:18:20am	New	Sensor	08012016 - 1 ft Boundary.SSF
SU 1	-0.86	33,979	396212.81	4566658.8	1287.953	1.30	0.70	Uncorrected	Pro 6H	8/1/2016 0:00	09:12:08am	New	Sensor	08012016 - 1 ft Boundary.SSF
SU 1	-0.86	33,978	396225.14	4566656.46	1287.943	1.30	0.70	Uncorrected	Pro 6H	8/1/2016 0:00	09:31:08am	New	Sensor	08012016 - 1 ft Boundary.SSF
SU 1	-0.86	33,977	396216.87	4566654.75	1288.199	1.30	0.70	Uncorrected	Pro 6H	8/1/2016 0:00	09:28:26am	New	Sensor	08012016 - 1 ft Boundary.SSF
SU 1	-0.86	33,976	396220.21	4566658.58	1287.86	1.30	0.70	Uncorrected	Pro 6H	8/1/2016 0:00	09:17:33am	New	Sensor	08012016 - 1 ft Boundary.SSF
SU 1	-0.87	33,971	396221.23	4566654.5	1287.98	1.30	0.70	Uncorrected	Pro 6H	8/1/2016 0:00	09:27:38am	New	Sensor	08012016 - 1 ft Boundary.SSF
SU 1	-0.87	33,970	396209.84	4566653.69	1289.208	1.30	0.70	Uncorrected	Pro 6H	8/1/2016 0:00	09:06:48am	New	Sensor	08012016 - 1 ft Boundary.SSF
SU 1	-0.87	33,969	396225.26	4566654.13	1287.576	1.30	0.70	Uncorrected	Pro 6H	8/1/2016 0:00	09:17:47am	New	Sensor	08012016 - 1 ft Boundary.SSF
SU 1	-0.87	33,964	396212.61	4566661.25	1288.018	1.30	0.70	Uncorrected	Pro 6H	8/1/2016 0:00	09:14:04am	New	Sensor	08012016 - 1 ft Boundary.SSF
SU 1	-0.87	33,961	396228.36	4566652.39	1287.366	1.30	0.70	Uncorrected	Pro 6H	8/1/2016 0:00	09:19:17am	New	Sensor	08012016 - 1 ft Boundary.SSF
SU 1	-0.87	33,959	396223.16	4566657.12	1288.048	1.30	0.70	Uncorrected	Pro 6H	8/1/2016 0:00	09:31:34am	New	Sensor	08012016 - 1 ft Boundary.SSF
SU 1	-0.87	33,958	396220.54	4566656.69	1288.11	1.30	0.70	Uncorrected	Pro 6H	8/1/2016 0:00	09:31:01am	New	Sensor	08012016 - 1 ft Boundary.SSF
SU 1	-0.87	33,956	396210.42	4566661.47	1288.221	1.30	0.70	Uncorrected	Pro 6H	8/1/2016 0:00	09:12:55am	New	Sensor	08012016 - 1 ft Boundary.SSF
SU 1	-0.87	33,956	396211.76	4566659.9	1288.609	1.30	0.70	Uncorrected	Pro 6H	8/1/2016 0:00	09:34:38am	New	Sensor	08012016 - 1 ft Boundary.SSF
SU 1	-0.87	33,955	396212.96	4566656.02	1288.342	1.30	0.70	Uncorrected	Pro 6H	8/1/2016 0:00	09:30:50am	New	Sensor	08012016 - 1 ft Boundary.SSF
SU 1	-0.87	33,952	396210.09	4566660.85	1288.021	1.30	0.70	Uncorrected	Pro 6H	8/1/2016 0:00	09:12:03am	New	Sensor	08012016 - 1 ft Boundary.SSF
SU 1	-0.87	33,947	396211.62	4566655.58	1289.133	1.30	0.70	Uncorrected	Pro 6H	8/1/2016 0:00	09:09:18am	New	Sensor	08012016 - 1 ft Boundary.SSF
SU 1	-0.87	33,944	396211.83	4566658.48	1287.992	1.30	0.70	Uncorrected	Pro 6H	8/1/2016 0:00	09:11:11am	New	Sensor	08012016 - 1 ft Boundary.SSF
SU 1	-0.87	33,944	396224.81	4566657.61	1288.033	1.30	0.70	Uncorrected	Pro 6H	8/1/2016 0:00	09:26:35am	New	Sensor	08012016 - 1 ft Boundary.SSF
SU 1	-0.88	33,942	396223.89	4566655.6	1287.972	1.30	0.70	Uncorrected	Pro 6H	8/1/2016 0:00	09:29:54am	New	Sensor	08012016 - 1 ft Boundary.SSF
SU 1	-0.88	33,940	396208.91	4566659.48	1288.428	1.30	0.70	Uncorrected	Pro 6H	8/1/2016 0:00	09:10:05am	New	Sensor	08012016 - 1 ft Boundary.SSF
SU 1	-0.88	33,936	396207.37	4566656.35	1289.382	1.30	0.70	Uncorrected	Pro 6H	8/1/2016 0:00	09:07:11am	New	Sensor	08012016 - 1 ft Boundary.SSF
SU 1	-0.88	33,936	396220.72	4566653.89	1288.146	1.30	0.70	Uncorrected	Pro 6H	8/1/2016 0:00	09:26:50am	New	Sensor	08012016 - 1 ft Boundary.SSF
SU 1	-0.88	33,930	396224.7	4566657.27	1288.006	1.30	0.70	Uncorrected	Pro 6H	8/1/2016 0:00	09:26:38am	New	Sensor	08012016 - 1 ft Boundary.SSF
SU 1	-0.88	33,930	396216.63	4566660.95	1288.447	1.30	0.70	Uncorrected	Pro 6H	8/1/2016 0:00	09:34:30am	New	Sensor	08012016 - 1 ft Boundary.SSF
SU 1	-0.88	33,929	396225.24	4566656.76	1287.65	1.30	0.70	Uncorrected	Pro 6H	8/1/2016 0:00	09:19:47am	New	Sensor	08012016 - 1 ft Boundary.SSF
SU 1	-0.88	33,926	396225.64	4566655.75	1287.916	1.30	0.70	Uncorrected	Pro 6H	8/1/2016 0:00	09:29:50am	New	Sensor	08012016 - 1 ft Boundary.SSF
SU 1	-0.88	33,923	396221.47	4566657.06	1287.736	1.30	0.70	Uncorrected	Pro 6H	8/1/2016 0:00	09:17:02am	New	Sensor	08012016 - 1 ft Boundary.SSF
SU 1	-0.88	33,922	396228.9	4566655.38	1287.705	1.30	0.70	Uncorrected	Pro 6H	8/1/2016 0:00	09:29:44am	New	Sensor	08012016 - 1 ft Boundary.SSF
SU 1	-0.88	33,917	396222.25	4566659	1288.189	1.30	0.70	Uncorrected	Pro 6H	8/1/2016 0:00	09:25:27am	New	Sensor	08012016 - 1 ft Boundary.SSF

SU	Z-Score	CPM	Easting	Northing	MSL	PDOP	HDOP	CorrType	RcvrType	GPS_Date	GPS_Time	Update	FeatName	Datafile
SU 1	-0.88	33,915	396220.58	4566653.65	1287.608	1.30	0.70	Uncorrected	Pro 6H	8/1/2016 0:00	09:13:23am	New	Sensor	08012016 - 1 ft Boundary.SSF
SU 1	-0.88	33,915	396215.59	4566656.33	1288.294	1.30	0.70	Uncorrected	Pro 6H	8/1/2016 0:00	09:30:53am	New	Sensor	08012016 - 1 ft Boundary.SSF
SU 1	-0.89	33,909	396212.06	4566651.36	1289.01	1.30	0.70	Uncorrected	Pro 6H	8/1/2016 0:00	09:06:27am	New	Sensor	08012016 - 1 ft Boundary.SSF
SU 1	-0.89	33,909	396210.5	4566659.5	1288.026	1.30	0.70	Uncorrected	Pro 6H	8/1/2016 0:00	09:11:08am	New	Sensor	08012016 - 1 ft Boundary.SSF
SU 1	-0.89	33,908	396215.8	4566657.8	1287.883	1.30	0.70	Uncorrected	Pro 6H	8/1/2016 0:00	09:13:08am	New	Sensor	08012016 - 1 ft Boundary.SSF
SU 1	-0.89	33,905	396220.86	4566656.51	1287.761	1.30	0.70	Uncorrected	Pro 6H	8/1/2016 0:00	09:15:56am	New	Sensor	08012016 - 1 ft Boundary.SSF
SU 1	-0.89	33,904	396220.88	4566655.1	1288.063	1.30	0.70	Uncorrected	Pro 6H	8/1/2016 0:00	09:28:20am	New	Sensor	08012016 - 1 ft Boundary.SSF
SU 1	-0.89	33,894	396228.86	4566656.73	1287.713	1.30	0.70	Uncorrected	Pro 6H	8/1/2016 0:00	09:31:23am	New	Sensor	08012016 - 1 ft Boundary.SSF
SU 1	-0.89	33,892	396212.91	4566651.61	1288.297	1.30	0.70	Uncorrected	Pro 6H	8/1/2016 0:00	09:27:22am	New	Sensor	08012016 - 1 ft Boundary.SSF
SU 1	-0.89	33,891	396219.68	4566655.58	1287.762	1.30	0.70	Uncorrected	Pro 6H	8/1/2016 0:00	09:13:38am	New	Sensor	08012016 - 1 ft Boundary.SSF
SU 1	-0.89	33,889	396213.65	4566654.63	1288.267	1.30	0.70	Uncorrected	Pro 6H	8/1/2016 0:00	09:28:58am	New	Sensor	08012016 - 1 ft Boundary.SSF
SU 1	-0.89	33,888	396210.7	4566653.24	1288.41	1.30	0.70	Uncorrected	Pro 6H	8/1/2016 0:00	09:28:52am	New	Sensor	08012016 - 1 ft Boundary.SSF
SU 1	-0.89	33,886	396215.36	4566655.79	1288.319	1.30	0.70	Uncorrected	Pro 6H	8/1/2016 0:00	09:30:08am	New	Sensor	08012016 - 1 ft Boundary.SSF
SU 1	-0.89	33,885	396207.05	4566650.57	1288.551	1.30	0.70	Uncorrected	Pro 6H	8/1/2016 0:00	09:28:46am	New	Sensor	08012016 - 1 ft Boundary.SSF
SU 1	-0.9	33,880	396214.38	4566657.79	1288.448	1.30	0.70	Uncorrected	Pro 6H	8/1/2016 0:00	09:32:34am	New	Sensor	08012016 - 1 ft Boundary.SSF
SU 1	-0.9	33,877	396207.64	4566658.87	1288.786	1.30	0.70	Uncorrected	Pro 6H	8/1/2016 0:00	09:34:45am	New	Sensor	08012016 - 1 ft Boundary.SSF
SU 1	-0.9	33,869	396229.64	4566654.05	1287.425	1.30	0.70	Uncorrected	Pro 6H	8/1/2016 0:00	09:22:26am	New	Sensor	08012016 - 1 ft Boundary.SSF
SU 1	-0.9	33,866	396214.55	4566660.52	1287.893	1.30	0.70	Uncorrected	Pro 6H	8/1/2016 0:00	09:15:13am	New	Sensor	08012016 - 1 ft Boundary.SSF
SU 1	-0.9	33,864	396227.9	4566653.25	1287.396	1.30	0.70	Uncorrected	Pro 6H	8/1/2016 0:00	09:19:15am	New	Sensor	08012016 - 1 ft Boundary.SSF
SU 1	-0.9	33,856	396209.88	4566659.32	1288.1	1.30	0.70	Uncorrected	Pro 6H	8/1/2016 0:00	09:10:57am	New	Sensor	08012016 - 1 ft Boundary.SSF
SU 1	-0.9	33,851	396230.93	4566651.09	1287.306	1.30	0.70	Uncorrected	Pro 6H	8/1/2016 0:00	09:21:22am	New	Sensor	08012016 - 1 ft Boundary.SSF
SU 1	-0.9	33,851	396223.02	4566655.14	1287.991	1.30	0.70	Uncorrected	Pro 6H	8/1/2016 0:00	09:25:50am	New	Sensor	08012016 - 1 ft Boundary.SSF
SU 1	-0.91	33,847	396216.82	4566653.54	1288.236	1.30	0.70	Uncorrected	Pro 6H	8/1/2016 0:00	09:09:37am	New	Sensor	08012016 - 1 ft Boundary.SSF
SU 1	-0.91	33,844	396207.98	4566654.45	1289.306	1.30	0.70	Uncorrected	Pro 6H	8/1/2016 0:00	09:06:19am	New	Sensor	08012016 - 1 ft Boundary.SSF
SU 1	-0.91	33,843	396207.57	4566650.14	1288.506	1.30	0.70	Uncorrected	Pro 6H	8/1/2016 0:00	09:28:42am	New	Sensor	08012016 - 1 ft Boundary.SSF
SU 1	-0.91	33,839	396224.72	4566657.63	1287.975	1.30	0.70	Uncorrected	Pro 6H	8/1/2016 0:00	09:26:38am	New	Sensor	08012016 - 1 ft Boundary.SSF
SU 1	-0.91	33,837	396228.34	4566654.87	1287.716	1.30	0.70	Uncorrected	Pro 6H	8/1/2016 0:00	09:28:09am	New	Sensor	08012016 - 1 ft Boundary.SSF
SU 1	-0.91	33,832	396220.3	4566655.51	1287.643	1.30	0.70	Uncorrected	Pro 6H	8/1/2016 0:00	09:14:23am	New	Sensor	08012016 - 1 ft Boundary.SSF
SU 1	-0.91	33,829	396230.7	4566656.53	1287.73	1.30	0.70	Uncorrected	Pro 6H	8/1/2016 0:00	09:31:20am	New	Sensor	08012016 - 1 ft Boundary.SSF
SU 1	-0.91	33,821	396219.32	4566656.41	1287.721	1.30	0.70	Uncorrected	Pro 6H	8/1/2016 0:00	09:14:20am	New	Sensor	08012016 - 1 ft Boundary.SSF
SU 1	-0.91	33,821	396227.62	4566658.4	1287.676	1.30	0.70	Uncorrected	Pro 6H	8/1/2016 0:00	09:23:56am	New	Sensor	08012016 - 1 ft Boundary.SSF
SU 1	-0.92	33,808	396209.39	4566650.91	1289.399	1.30	0.70	Uncorrected	Pro 6H	8/1/2016 0:00	09:04:02am	New	Sensor	08012016 - 1 ft Boundary.SSF
SU 1	-0.92	33,807	396215.41	4566655.64	1288.072	1.30	0.70	Uncorrected	Pro 6H	8/1/2016 0:00	09:10:44am	New	Sensor	08012016 - 1 ft Boundary.SSF
SU 1	-0.92	33,804	396217.29	4566657.47	1287.821	1.30	0.70	Uncorrected	Pro 6H	8/1/2016 0:00	09:13:44am	New	Sensor	08012016 - 1 ft Boundary.SSF
SU 1	-0.92	33,804	396224.16	4566653.41	1287.586	1.30	0.70	Uncorrected	Pro 6H	8/1/2016 0:00	09:15:47am	New	Sensor	08012016 - 1 ft Boundary.SSF
SU 1	-0.92	33,797	396222.89	4566656.6	1287.726	1.30	0.70	Uncorrected	Pro 6H	8/1/2016 0:00	09:17:40am	New	Sensor	08012016 - 1 ft Boundary.SSF
SU 1	-0.92	33,793	396207.52	4566654.36	1289.374	1.30	0.70	Uncorrected	Pro 6H	8/1/2016 0:00	09:05:55am	New	Sensor	08012016 - 1 ft Boundary.SSF
SU 1	-0.92	33,792	396218.22	4566655.62	1288.124	1.30	0.70	Uncorrected	Pro 6H	8/1/2016 0:00	09:29:06am	New	Sensor	08012016 - 1 ft Boundary.SSF
SU 1	-0.93	33,787	396211.06	4566659.97	1287.942	1.30	0.70	Uncorrected	Pro 6H	8/1/2016 0:00	09:12:05am	New	Sensor	08012016 - 1 ft Boundary.SSF
SU 1	-0.93	33,785	396225.59	4566653.97	1287.804	1.30	0.70	Uncorrected	Pro 6H	8/1/2016 0:00	09:27:49am	New	Sensor	08012016 - 1 ft Boundary.SSF
SU 1	-0.93	33,779	396216.82	4566656.78	1287.843	1.30	0.70	Uncorrected	Pro 6H	8/1/2016 0:00	09:12:40am	New	Sensor	08012016 - 1 ft Boundary.SSF
SU 1	-0.93	33,771	396216.54	4566655.47	1288.205	1.30	0.70	Uncorrected	Pro 6H	8/1/2016 0:00	09:29:04am	New	Sensor	08012016 - 1 ft Boundary.SSF
SU 1	-0.93	33,770	396208.16	4566655.08	1289.288	1.30	0.70	Uncorrected	Pro 6H	8/1/2016 0:00	09:06:52am	New	Sensor	08012016 - 1 ft Boundary.SSF
SU 1	-0.93	33,770	396219.9	4566653.59	1287.659	1.30	0.70	Uncorrected	Pro 6H	8/1/2016 0:00	09:12:24am	New	Sensor	08012016 - 1 ft Boundary.SSF
SU 1	-0.93	33,761	396226.62	4566652.45	1287.44	1.30	0.70	Uncorrected	Pro 6H	8/1/2016 0:00	09:16:50am	New	Sensor	08012016 - 1 ft Boundary.SSF
SU 1	-0.93	33,759	396216.98	4566654.47	1288.006	1.30	0.70	Uncorrected	Pro 6H	8/1/2016 0:00	09:10:40am	New	Sensor	08012016 - 1 ft Boundary.SSF
SU 1	-0.93	33,757	396208.83	4566656.67	1288.666	1.30	0.70	Uncorrected	Pro 6H	8/1/2016 0:00	09:33:33am	New	Sensor	08012016 - 1 ft Boundary.SSF
SU 1	-0.94	33,755	396215.28	4566658.17	1287.917	1.30	0.70	Uncorrected	Pro 6H	8/1/2016 0:00	09:13:07am	New	Sensor	08012016 - 1 ft Boundary.SSF
SU 1	-0.94	33,742	396222.76	4566656.01	1287.988	1.30	0.70	Uncorrected	Pro 6H	8/1/2016 0:00	09:29:14am	New	Sensor	08012016 - 1 ft Boundary.SSF
SU 1	-0.94	33,732	396227.86	4566654.32	1287.417	1.30	0.70	Uncorrected	Pro 6H	8/1/2016 0:00	09:19:40am	New	Sensor	08012016 - 1 ft Boundary.SSF
SU 1	-0.94	33,728	396206.41	4566656.51	1289.396	1.30	0.70	Uncorrected	Pro 6H	8/1/2016 0:00	09:06:56am	New	Sensor	08012016 - 1 ft Boundary.SSF
SU 1	-0.95	33,720	396224.97	4566654.09	1287.888	1.30	0.70	Uncorrected	Pro 6H	8/1/2016 0:00	09:27:46am	New	Sensor	08012016 - 1 ft Boundary.SSF

SU	Z-Score	CPM	Easting	Northing	MSL	PDOP	HDOP	CorrType	RcvrType	GPS_Date	GPS_Time	Update	FeatName	Datafile
SU 1	-0.95	33,719	396230.97	4566652.34	1287.356	1.30	0.70	Uncorrected	Pro 6H	8/1/2016 0:00	09:23:39am	New	Sensor	08012016 - 1 ft Boundary.SSF
SU 1	-0.95	33,716	396218.84	4566657.43	1287.73	1.30	0.70	Uncorrected	Pro 6H	8/1/2016 0:00	09:14:53am	New	Sensor	08012016 - 1 ft Boundary.SSF
SU 1	-0.95	33,714	396210.4	4566659.1	1288.621	1.30	0.70	Uncorrected	Pro 6H	8/1/2016 0:00	09:34:04am	New	Sensor	08012016 - 1 ft Boundary.SSF
SU 1	-0.95	33,713	396225.82	4566656.35	1287.66	1.30	0.70	Uncorrected	Pro 6H	8/1/2016 0:00	09:19:45am	New	Sensor	08012016 - 1 ft Boundary.SSF
SU 1	-0.95	33,712	396210.49	4566659.59	1288.666	1.30	0.70	Uncorrected	Pro 6H	8/1/2016 0:00	09:34:40am	New	Sensor	08012016 - 1 ft Boundary.SSF
SU 1	-0.95	33,709	396229.96	4566653.47	1287.442	1.30	0.70	Uncorrected	Pro 6H	8/1/2016 0:00	09:21:28am	New	Sensor	08012016 - 1 ft Boundary.SSF
SU 1	-0.95	33,707	396222.05	4566659.12	1288.413	1.30	0.70	Uncorrected	Pro 6H	8/1/2016 0:00	09:33:01am	New	Sensor	08012016 - 1 ft Boundary.SSF
SU 1	-0.95	33,706	396212.34	4566660.15	1288.521	1.30	0.70	Uncorrected	Pro 6H	8/1/2016 0:00	09:34:37am	New	Sensor	08012016 - 1 ft Boundary.SSF
SU 1	-0.95	33,705	396208.97	4566653.63	1289.276	1.30	0.70	Uncorrected	Pro 6H	8/1/2016 0:00	09:06:21am	New	Sensor	08012016 - 1 ft Boundary.SSF
SU 1	-0.95	33,704	396208.51	4566656.66	1289.363	1.30	0.70	Uncorrected	Pro 6H	8/1/2016 0:00	09:08:16am	New	Sensor	08012016 - 1 ft Boundary.SSF
SU 1	-0.95	33,701	396219.23	4566657.12	1288.45	1.30	0.70	Uncorrected	Pro 6H	8/1/2016 0:00	09:35:57am	New	Sensor	08012016 - 1 ft Boundary.SSF
SU 1	-0.95	33,698	396209.92	4566657.98	1288.403	1.30	0.70	Uncorrected	Pro 6H	8/1/2016 0:00	09:09:52am	New	Sensor	08012016 - 1 ft Boundary.SSF
SU 1	-0.96	33,690	396210.74	4566659.96	1288.008	1.30	0.70	Uncorrected	Pro 6H	8/1/2016 0:00	09:11:56am	New	Sensor	08012016 - 1 ft Boundary.SSF
SU 1	-0.96	33,688	396215.01	4566652.59	1289.064	1.30	0.70	Uncorrected	Pro 6H	8/1/2016 0:00	09:08:46am	New	Sensor	08012016 - 1 ft Boundary.SSF
SU 1	-0.96	33,688	396218.61	4566659.92	1288.33	1.30	0.70	Uncorrected	Pro 6H	8/1/2016 0:00	09:33:17am	New	Sensor	08012016 - 1 ft Boundary.SSF
SU 1	-0.96	33,686	396214.65	4566653.77	1288.792	1.30	0.70	Uncorrected	Pro 6H	8/1/2016 0:00	09:09:24am	New	Sensor	08012016 - 1 ft Boundary.SSF
SU 1	-0.96	33,673	396214.02	4566657.72	1287.943	1.30	0.70	Uncorrected	Pro 6H	8/1/2016 0:00	09:11:48am	New	Sensor	08012016 - 1 ft Boundary.SSF
SU 1	-0.96	33,667	396208.58	4566655.27	1289.274	1.30	0.70	Uncorrected	Pro 6H	8/1/2016 0:00	09:07:19am	New	Sensor	08012016 - 1 ft Boundary.SSF
SU 1	-0.97	33,657	396208.61	4566658.9	1288.508	1.30	0.70	Uncorrected	Pro 6H	8/1/2016 0:00	09:09:55am	New	Sensor	08012016 - 1 ft Boundary.SSF
SU 1	-0.97	33,655	396211.74	4566658.06	1288.07	1.30	0.70	Uncorrected	Pro 6H	8/1/2016 0:00	09:10:53am	New	Sensor	08012016 - 1 ft Boundary.SSF
SU 1	-0.97	33,651	396209.93	4566652.83	1289.21	1.30	0.70	Uncorrected	Pro 6H	8/1/2016 0:00	09:06:23am	New	Sensor	08012016 - 1 ft Boundary.SSF
SU 1	-0.97	33,648	396220.62	4566655.96	1287.655	1.30	0.70	Uncorrected	Pro 6H	8/1/2016 0:00	09:14:49am	New	Sensor	08012016 - 1 ft Boundary.SSF
SU 1	-0.97	33,648	396228.69	4566654.76	1287.637	1.30	0.70	Uncorrected	Pro 6H	8/1/2016 0:00	09:29:32am	New	Sensor	08012016 - 1 ft Boundary.SSF
SU 1	-0.97	33,647	396212.04	4566655.69	1288.382	1.30	0.70	Uncorrected	Pro 6H	8/1/2016 0:00	09:30:47am	New	Sensor	08012016 - 1 ft Boundary.SSF
SU 1	-0.97	33,646	396217.8	4566657.61	1287.813	1.30	0.70	Uncorrected	Pro 6H	8/1/2016 0:00	09:14:16am	New	Sensor	08012016 - 1 ft Boundary.SSF
SU 1	-0.97	33,644	396213.35	4566656.18	1288.172	1.30	0.70	Uncorrected	Pro 6H	8/1/2016 0:00	09:10:16am	New	Sensor	08012016 - 1 ft Boundary.SSF
SU 1	-0.97	33,642	396222.89	4566653.96	1288.061	1.30	0.70	Uncorrected	Pro 6H	8/1/2016 0:00	09:26:46am	New	Sensor	08012016 - 1 ft Boundary.SSF
SU 1	-0.98	33,629	396227.79	4566653.08	1287.366	1.30	0.70	Uncorrected	Pro 6H	8/1/2016 0:00	09:18:07am	New	Sensor	08012016 - 1 ft Boundary.SSF
SU 1	-0.98	33,625	396210.95	4566652.05	1289.144	1.30	0.70	Uncorrected	Pro 6H	8/1/2016 0:00	09:06:25am	New	Sensor	08012016 - 1 ft Boundary.SSF
SU 1	-0.98	33,617	396213.56	4566652.38	1289.054	1.30	0.70	Uncorrected	Pro 6H	8/1/2016 0:00	09:07:47am	New	Sensor	08012016 - 1 ft Boundary.SSF
SU 1	-0.98	33,616	396217.67	4566653.4	1288.356	1.30	0.70	Uncorrected	Pro 6H	8/1/2016 0:00	09:36:04am	New	Sensor	08012016 - 1 ft Boundary.SSF
SU 1	-0.98	33,612	396214.07	4566656.82	1288.325	1.30	0.70	Uncorrected	Pro 6H	8/1/2016 0:00	09:31:48am	New	Sensor	08012016 - 1 ft Boundary.SSF
SU 1	-0.98	33,609	396227.26	4566653.16	1287.317	1.30	0.70	Uncorrected	Pro 6H	8/1/2016 0:00	09:18:09am	New	Sensor	08012016 - 1 ft Boundary.SSF
SU 1	-0.98	33,606	396228.14	4566652.83	1287.393	1.30	0.70	Uncorrected	Pro 6H	8/1/2016 0:00	09:19:16am	New	Sensor	08012016 - 1 ft Boundary.SSF
SU 1	-0.99	33,594	396218.55	4566657.29	1288.19	1.30	0.70	Uncorrected	Pro 6H	8/1/2016 0:00	09:31:41am	New	Sensor	08012016 - 1 ft Boundary.SSF
SU 1	-0.99	33,592	396215.06	4566655.88	1288.1	1.30	0.70	Uncorrected	Pro 6H	8/1/2016 0:00	09:10:45am	New	Sensor	08012016 - 1 ft Boundary.SSF
SU 1	-0.99	33,583	396214.1	4566654.01	1288.848	1.30	0.70	Uncorrected	Pro 6H	8/1/2016 0:00	09:09:23am	New	Sensor	08012016 - 1 ft Boundary.SSF
SU 1	-0.99	33,582	396227.94	4566652.21	1287.295	1.30	0.70	Uncorrected	Pro 6H	8/1/2016 0:00	09:18:05am	New	Sensor	08012016 - 1 ft Boundary.SSF
SU 1	-0.99	33,577	396214.34	4566659.81	1288.509	1.30	0.70	Uncorrected	Pro 6H	8/1/2016 0:00	09:34:10am	New	Sensor	08012016 - 1 ft Boundary.SSF
SU 1	-0.99	33,570	396220.16	4566654.25	1287.684	1.30	0.70	Uncorrected	Pro 6H	8/1/2016 0:00	09:12:32am	New	Sensor	08012016 - 1 ft Boundary.SSF
SU 1	-1	33,564	396223.9	4566652.57	1287.441	1.30	0.70	Uncorrected	Pro 6H	8/1/2016 0:00	09:14:39am	New	Sensor	08012016 - 1 ft Boundary.SSF
SU 1	-1	33,561	396207.32	4566656.37	1289.391	1.30	0.70	Uncorrected	Pro 6H	8/1/2016 0:00	09:07:13am	New	Sensor	08012016 - 1 ft Boundary.SSF
SU 1	-1	33,555	396210.08	4566653.15	1288.429	1.30	0.70	Uncorrected	Pro 6H	8/1/2016 0:00	09:28:52am	New	Sensor	08012016 - 1 ft Boundary.SSF
SU 1	-1	33,553	396224.47	4566654.11	1288.019	1.30	0.70	Uncorrected	Pro 6H	8/1/2016 0:00	09:26:44am	New	Sensor	08012016 - 1 ft Boundary.SSF
SU 1	-1	33,550	396213.86	4566652.11	1289.049	1.30	0.70	Uncorrected	Pro 6H	8/1/2016 0:00	09:07:46am	New	Sensor	08012016 - 1 ft Boundary.SSF
SU 1	-1	33,550	396220.98	4566657.01	1287.756	1.30	0.70	Uncorrected	Pro 6H	8/1/2016 0:00	09:16:31am	New	Sensor	08012016 - 1 ft Boundary.SSF
SU 1	-1	33,550	396222.36	4566656.99	1287.739	1.30	0.70	Uncorrected	Pro 6H	8/1/2016 0:00	09:17:39am	New	Sensor	08012016 - 1 ft Boundary.SSF
SU 1	-1	33,539	396213.63	4566656.23	1288.331	1.30	0.70	Uncorrected	Pro 6H	8/1/2016 0:00	09:30:51am	New	Sensor	08012016 - 1 ft Boundary.SSF
SU 1	-1.01	33,536	396211.38	4566658.72	1288.012	1.30	0.70	Uncorrected	Pro 6H	8/1/2016 0:00	09:11:10am	New	Sensor	08012016 - 1 ft Boundary.SSF
SU 1	-1.01	33,531	396206.5	4566655.51	1289.375	1.30	0.70	Uncorrected	Pro 6H	8/1/2016 0:00	09:06:16am	New	Sensor	08012016 - 1 ft Boundary.SSF
SU 1	-1.01	33,525	396215.84	4566654.1	1288.23	1.30	0.70	Uncorrected	Pro 6H	8/1/2016 0:00	09:09:39am	New	Sensor	08012016 - 1 ft Boundary.SSF
SU 1	-1.01	33,525	396212.82	4566658.3	1288.538	1.30	0.70	Uncorrected	Pro 6H	8/1/2016 0:00	09:33:26am	New	Sensor	08012016 - 1 ft Boundary.SSF

SU	Z-Score	CPM	Easting	Northing	MSL	PDOP	HDOP	CorrType	RcvrType	GPS_Date	GPS_Time	Update	FeatName	Datafile
SU 1	-1.01	33,524	396210.64	4566656.1	1289.21	1.30	0.70	Uncorrected	Pro 6H	8/1/2016 0:00	09:09:16am	New	Sensor	08012016 - 1 ft Boundary.SSF
SU 1	-1.01	33,521	396221.56	4566657.59	1287.758	1.30	0.70	Uncorrected	Pro 6H	8/1/2016 0:00	09:17:37am	New	Sensor	08012016 - 1 ft Boundary.SSF
SU 1	-1.01	33,521	396210.72	4566654.94	1288.402	1.30	0.70	Uncorrected	Pro 6H	8/1/2016 0:00	09:30:44am	New	Sensor	08012016 - 1 ft Boundary.SSF
SU 1	-1.01	33,520	396211.18	4566655.3	1288.398	1.30	0.70	Uncorrected	Pro 6H	8/1/2016 0:00	09:30:46am	New	Sensor	08012016 - 1 ft Boundary.SSF
SU 1	-1.01	33,516	396213.35	4566656.88	1288.096	1.30	0.70	Uncorrected	Pro 6H	8/1/2016 0:00	09:10:49am	New	Sensor	08012016 - 1 ft Boundary.SSF
SU 1	-1.01	33,514	396212.64	4566652.27	1289.037	1.30	0.70	Uncorrected	Pro 6H	8/1/2016 0:00	09:07:28am	New	Sensor	08012016 - 1 ft Boundary.SSF
SU 1	-1.01	33,512	396216.29	4566652.68	1288.566	1.30	0.70	Uncorrected	Pro 6H	8/1/2016 0:00	09:09:28am	New	Sensor	08012016 - 1 ft Boundary.SSF
SU 1	-1.01	33,510	396214.24	4566654.88	1288.232	1.30	0.70	Uncorrected	Pro 6H	8/1/2016 0:00	09:09:42am	New	Sensor	08012016 - 1 ft Boundary.SSF
SU 1	-1.01	33,510	396209.56	4566651.38	1288.399	1.30	0.70	Uncorrected	Pro 6H	8/1/2016 0:00	09:28:39am	New	Sensor	08012016 - 1 ft Boundary.SSF
SU 1	-1.01	33,509	396212.66	4566654.89	1289.036	1.30	0.70	Uncorrected	Pro 6H	8/1/2016 0:00	09:09:20am	New	Sensor	08012016 - 1 ft Boundary.SSF
SU 1	-1.01	33,508	396219.82	4566657.17	1288.128	1.30	0.70	Uncorrected	Pro 6H	8/1/2016 0:00	09:31:39am	New	Sensor	08012016 - 1 ft Boundary.SSF
SU 1	-1.02	33,506	396208.91	4566656.33	1289.34	1.30	0.70	Uncorrected	Pro 6H	8/1/2016 0:00	09:08:17am	New	Sensor	08012016 - 1 ft Boundary.SSF
SU 1	-1.02	33,504	396217.4	4566654.78	1287.709	1.30	0.70	Uncorrected	Pro 6H	8/1/2016 0:00	09:11:28am	New	Sensor	08012016 - 1 ft Boundary.SSF
SU 1	-1.02	33,501	396214.94	4566658.11	1287.971	1.30	0.70	Uncorrected	Pro 6H	8/1/2016 0:00	09:12:44am	New	Sensor	08012016 - 1 ft Boundary.SSF
SU 1	-1.02	33,501	396219.33	4566653.78	1288.145	1.30	0.70	Uncorrected	Pro 6H	8/1/2016 0:00	09:26:52am	New	Sensor	08012016 - 1 ft Boundary.SSF
SU 1	-1.02	33,500	396207.25	4566656.31	1289.385	1.30	0.70	Uncorrected	Pro 6H	8/1/2016 0:00	09:07:14am	New	Sensor	08012016 - 1 ft Boundary.SSF
SU 1	-1.02	33,499	396213.07	4566658.22	1287.974	1.30	0.70	Uncorrected	Pro 6H	8/1/2016 0:00	09:11:50am	New	Sensor	08012016 - 1 ft Boundary.SSF
SU 1	-1.02	33,491	396213.73	4566655.98	1288.14	1.30	0.70	Uncorrected	Pro 6H	8/1/2016 0:00	09:10:17am	New	Sensor	08012016 - 1 ft Boundary.SSF
SU 1	-1.02	33,485	396213.22	4566658.49	1287.96	1.30	0.70	Uncorrected	Pro 6H	8/1/2016 0:00	09:12:09am	New	Sensor	08012016 - 1 ft Boundary.SSF
SU 1	-1.02	33,478	396212.55	4566660.51	1288.025	1.30	0.70	Uncorrected	Pro 6H	8/1/2016 0:00	09:13:57am	New	Sensor	08012016 - 1 ft Boundary.SSF
SU 1	-1.02	33,478	396218.81	4566655.97	1288.396	1.30	0.70	Uncorrected	Pro 6H	8/1/2016 0:00	09:35:59am	New	Sensor	08012016 - 1 ft Boundary.SSF
SU 1	-1.03	33,475	396207.56	4566650.17	1289.422	1.30	0.70	Uncorrected	Pro 6H	8/1/2016 0:00	09:01:30am	New	Sensor	08012016 - 1 ft Boundary.SSF
SU 1	-1.03	33,474	396217.89	4566656.54	1287.799	1.30	0.70	Uncorrected	Pro 6H	8/1/2016 0:00	09:13:13am	New	Sensor	08012016 - 1 ft Boundary.SSF
SU 1	-1.03	33,473	396226.02	4566653.5	1287.486	1.30	0.70	Uncorrected	Pro 6H	8/1/2016 0:00	09:17:49am	New	Sensor	08012016 - 1 ft Boundary.SSF
SU 1	-1.03	33,473	396226.29	4566654.87	1287.827	1.30	0.70	Uncorrected	Pro 6H	8/1/2016 0:00	09:29:28am	New	Sensor	08012016 - 1 ft Boundary.SSF
SU 1	-1.03	33,472	396212.78	4566660.42	1288.001	1.30	0.70	Uncorrected	Pro 6H	8/1/2016 0:00	09:13:56am	New	Sensor	08012016 - 1 ft Boundary.SSF
SU 1	-1.03	33,472	396215.85	4566659.46	1287.84	1.30	0.70	Uncorrected	Pro 6H	8/1/2016 0:00	09:14:59am	New	Sensor	08012016 - 1 ft Boundary.SSF
SU 1	-1.03	33,470	396226.05	4566656.84	1287.548	1.30	0.70	Uncorrected	Pro 6H	8/1/2016 0:00	09:20:31am	New	Sensor	08012016 - 1 ft Boundary.SSF
SU 1	-1.03	33,469	396211.01	4566658	1288.307	1.30	0.70	Uncorrected	Pro 6H	8/1/2016 0:00	09:10:10am	New	Sensor	08012016 - 1 ft Boundary.SSF
SU 1	-1.03	33,457	396224.58	4566653.14	1287.596	1.30	0.70	Uncorrected	Pro 6H	8/1/2016 0:00	09:15:46am	New	Sensor	08012016 - 1 ft Boundary.SSF
SU 1	-1.03	33,455	396224.84	4566656.92	1287.981	1.30	0.70	Uncorrected	Pro 6H	8/1/2016 0:00	09:31:31am	New	Sensor	08012016 - 1 ft Boundary.SSF
SU 1	-1.03	33,453	396215.92	4566657.24	1288.293	1.30	0.70	Uncorrected	Pro 6H	8/1/2016 0:00	09:31:45am	New	Sensor	08012016 - 1 ft Boundary.SSF
SU 1	-1.03	33,451	396215.72	4566655.99	1287.814	1.30	0.70	Uncorrected	Pro 6H	8/1/2016 0:00	09:11:23am	New	Sensor	08012016 - 1 ft Boundary.SSF
SU 1	-1.04	33,439	396212.28	4566659.28	1287.968	1.30	0.70	Uncorrected	Pro 6H	8/1/2016 0:00	09:12:07am	New	Sensor	08012016 - 1 ft Boundary.SSF
SU 1	-1.04	33,436	396213.31	4566654.63	1288.292	1.30	0.70	Uncorrected	Pro 6H	8/1/2016 0:00	09:28:57am	New	Sensor	08012016 - 1 ft Boundary.SSF
SU 1	-1.04	33,431	396212.32	4566658.22	1288.533	1.30	0.70	Uncorrected	Pro 6H	8/1/2016 0:00	09:33:27am	New	Sensor	08012016 - 1 ft Boundary.SSF
SU 1	-1.04	33,427	396223.3	4566654.13	1287.61	1.30	0.70	Uncorrected	Pro 6H	8/1/2016 0:00	09:15:34am	New	Sensor	08012016 - 1 ft Boundary.SSF
SU 1	-1.04	33,424	396223.56	4566655.02	1287.97	1.30	0.70	Uncorrected	Pro 6H	8/1/2016 0:00	09:28:16am	New	Sensor	08012016 - 1 ft Boundary.SSF
SU 1	-1.05	33,414	396213.43	4566655.43	1288.268	1.30	0.70	Uncorrected	Pro 6H	8/1/2016 0:00	09:09:44am	New	Sensor	08012016 - 1 ft Boundary.SSF
SU 1	-1.05	33,414	396213.94	4566660.17	1287.917	1.30	0.70	Uncorrected	Pro 6H	8/1/2016 0:00	09:14:07am	New	Sensor	08012016 - 1 ft Boundary.SSF
SU 1	-1.05	33,411	396230.55	4566655.79	1287.483	1.30	0.70	Uncorrected	Pro 6H	8/1/2016 0:00	09:23:47am	New	Sensor	08012016 - 1 ft Boundary.SSF
SU 1	-1.05	33,408	396221.99	4566655.63	1288.055	1.30	0.70	Uncorrected	Pro 6H	8/1/2016 0:00	09:29:57am	New	Sensor	08012016 - 1 ft Boundary.SSF
SU 1	-1.05	33,405	396221.23	4566652.69	1287.412	1.30	0.70	Uncorrected	Pro 6H	8/1/2016 0:00	09:12:27am	New	Sensor	08012016 - 1 ft Boundary.SSF
SU 1	-1.05	33,401	396211.9	4566653.54	1289.159	1.30	0.70	Uncorrected	Pro 6H	8/1/2016 0:00	09:07:51am	New	Sensor	08012016 - 1 ft Boundary.SSF
SU 1	-1.05	33,400	396215.65	4566657.99	1288.454	1.30	0.70	Uncorrected	Pro 6H	8/1/2016 0:00	09:32:36am	New	Sensor	08012016 - 1 ft Boundary.SSF
SU 1	-1.05	33,399	396222.96	4566657.13	1287.676	1.30	0.70	Uncorrected	Pro 6H	8/1/2016 0:00	09:18:22am	New	Sensor	08012016 - 1 ft Boundary.SSF
SU 1	-1.05	33,395	396209.1	4566658.63	1288.721	1.30	0.70	Uncorrected	Pro 6H	8/1/2016 0:00	09:34:02am	New	Sensor	08012016 - 1 ft Boundary.SSF
SU 1	-1.05	33,384	396218.17	4566656.97	1287.834	1.30	0.70	Uncorrected	Pro 6H	8/1/2016 0:00	09:13:42am	New	Sensor	08012016 - 1 ft Boundary.SSF
SU 1	-1.05	33,383	396223.18	4566657.89	1288.065	1.30	0.70	Uncorrected	Pro 6H	8/1/2016 0:00	09:25:46am	New	Sensor	08012016 - 1 ft Boundary.SSF
SU 1	-1.06	33,372	396220.2	4566653.14	1287.587	1.30	0.70	Uncorrected	Pro 6H	8/1/2016 0:00	09:12:25am	New	Sensor	08012016 - 1 ft Boundary.SSF
SU 1	-1.06	33,371	396229.55	4566655.33	1287.506	1.30	0.70	Uncorrected	Pro 6H	8/1/2016 0:00	09:22:57am	New	Sensor	08012016 - 1 ft Boundary.SSF
SU 1	-1.06	33,370	396208.87	4566654.09	1288.49	1.30	0.70	Uncorrected	Pro 6H	8/1/2016 0:00	09:30:40am	New	Sensor	08012016 - 1 ft Boundary.SSF

SU	Z-Score	CPM	Easting	Northing	MSL	PDOP	HDOP	CorrType	RcvrType	GPS_Date	GPS_Time	Update	FeatName	Datafile
SU 1	-1.06	33,356	396212.37	4566658.05	1287.974	1.30	0.70	Uncorrected	Pro 6H	8/1/2016 0:00	09:11:12am	New	Sensor	08012016 - 1 ft Boundary.SSF
SU 1	-1.06	33,355	396229.22	4566654.74	1287.456	1.30	0.70	Uncorrected	Pro 6H	8/1/2016 0:00	09:22:25am	New	Sensor	08012016 - 1 ft Boundary.SSF
SU 1	-1.07	33,339	396215.55	4566659.05	1287.872	1.30	0.70	Uncorrected	Pro 6H	8/1/2016 0:00	09:14:11am	New	Sensor	08012016 - 1 ft Boundary.SSF
SU 1	-1.07	33,337	396212.31	4566654.73	1288.329	1.30	0.70	Uncorrected	Pro 6H	8/1/2016 0:00	09:30:13am	New	Sensor	08012016 - 1 ft Boundary.SSF
SU 1	-1.07	33,332	396219.83	4566657.12	1287.793	1.30	0.70	Uncorrected	Pro 6H	8/1/2016 0:00	09:15:26am	New	Sensor	08012016 - 1 ft Boundary.SSF
SU 1	-1.07	33,324	396222.41	4566661.33	1288.256	1.30	0.70	Uncorrected	Pro 6H	8/1/2016 0:00	09:25:22am	New	Sensor	08012016 - 1 ft Boundary.SSF
SU 1	-1.08	33,319	396228.76	4566653.67	1287.426	1.30	0.70	Uncorrected	Pro 6H	8/1/2016 0:00	09:20:38am	New	Sensor	08012016 - 1 ft Boundary.SSF
SU 1	-1.08	33,315	396215.87	4566656.98	1287.847	1.30	0.70	Uncorrected	Pro 6H	8/1/2016 0:00	09:12:15am	New	Sensor	08012016 - 1 ft Boundary.SSF
SU 1	-1.08	33,314	396226.91	4566658.85	1287.681	1.30	0.70	Uncorrected	Pro 6H	8/1/2016 0:00	09:23:08am	New	Sensor	08012016 - 1 ft Boundary.SSF
SU 1	-1.08	33,314	396209.7	4566655.5	1288.438	1.30	0.70	Uncorrected	Pro 6H	8/1/2016 0:00	09:31:55am	New	Sensor	08012016 - 1 ft Boundary.SSF
SU 1	-1.08	33,303	396219.81	4566656.8	1287.702	1.30	0.70	Uncorrected	Pro 6H	8/1/2016 0:00	09:14:51am	New	Sensor	08012016 - 1 ft Boundary.SSF
SU 1	-1.09	33,280	396202.34	4566655	1289.78	1.30	0.70	Uncorrected	Pro 6H	8/1/2016 0:00	09:01:05am	New	Sensor	08012016 - 1 ft Boundary.SSF
SU 1	-1.09	33,277	396214.55	4566656.63	1287.872	1.30	0.70	Uncorrected	Pro 6H	8/1/2016 0:00	09:11:17am	New	Sensor	08012016 - 1 ft Boundary.SSF
SU 1	-1.09	33,274	396210.59	4566657.75	1288.415	1.30	0.70	Uncorrected	Pro 6H	8/1/2016 0:00	09:09:51am	New	Sensor	08012016 - 1 ft Boundary.SSF
SU 1	-1.09	33,273	396227.61	4566654.07	1287.657	1.30	0.70	Uncorrected	Pro 6H	8/1/2016 0:00	09:27:54am	New	Sensor	08012016 - 1 ft Boundary.SSF
SU 1	-1.09	33,273	396223.42	4566655.6	1287.953	1.30	0.70	Uncorrected	Pro 6H	8/1/2016 0:00	09:29:24am	New	Sensor	08012016 - 1 ft Boundary.SSF
SU 1	-1.09	33,264	396213.67	4566656.59	1288.134	1.30	0.70	Uncorrected	Pro 6H	8/1/2016 0:00	09:10:48am	New	Sensor	08012016 - 1 ft Boundary.SSF
SU 1	-1.09	33,263	396209.51	4566660.28	1288.07	1.30	0.70	Uncorrected	Pro 6H	8/1/2016 0:00	09:11:06am	New	Sensor	08012016 - 1 ft Boundary.SSF
SU 1	-1.1	33,257	396208.95	4566654.97	1289.27	1.30	0.70	Uncorrected	Pro 6H	8/1/2016 0:00	09:07:20am	New	Sensor	08012016 - 1 ft Boundary.SSF
SU 1	-1.1	33,256	396222.35	4566656.32	1287.67	1.30	0.70	Uncorrected	Pro 6H	8/1/2016 0:00	09:17:00am	New	Sensor	08012016 - 1 ft Boundary.SSF
SU 1	-1.1	33,255	396215.63	4566658.56	1287.929	1.30	0.70	Uncorrected	Pro 6H	8/1/2016 0:00	09:13:48am	New	Sensor	08012016 - 1 ft Boundary.SSF
SU 1	-1.1	33,254	396208.54	4566655.89	1289.298	1.30	0.70	Uncorrected	Pro 6H	8/1/2016 0:00	09:07:59am	New	Sensor	08012016 - 1 ft Boundary.SSF
SU 1	-1.1	33,253	396214.44	4566659.75	1287.935	1.30	0.70	Uncorrected	Pro 6H	8/1/2016 0:00	09:14:08am	New	Sensor	08012016 - 1 ft Boundary.SSF
SU 1	-1.1	33,243	396225.29	4566652.35	1287.505	1.30	0.70	Uncorrected	Pro 6H	8/1/2016 0:00	09:15:44am	New	Sensor	08012016 - 1 ft Boundary.SSF
SU 1	-1.1	33,242	396223.76	4566657.15	1287.749	1.30	0.70	Uncorrected	Pro 6H	8/1/2016 0:00	09:19:05am	New	Sensor	08012016 - 1 ft Boundary.SSF
SU 1	-1.1	33,239	396214.87	4566652.88	1288.294	1.30	0.70	Uncorrected	Pro 6H	8/1/2016 0:00	09:27:26am	New	Sensor	08012016 - 1 ft Boundary.SSF
SU 1	-1.1	33,236	396212.02	4566655.2	1289.089	1.30	0.70	Uncorrected	Pro 6H	8/1/2016 0:00	09:09:19am	New	Sensor	08012016 - 1 ft Boundary.SSF
SU 1	-1.1	33,235	396219.62	4566656.09	1287.713	1.30	0.70	Uncorrected	Pro 6H	8/1/2016 0:00	09:14:21am	New	Sensor	08012016 - 1 ft Boundary.SSF
SU 1	-1.11	33,226	396218.61	4566653.5	1287.851	1.30	0.70	Uncorrected	Pro 6H	8/1/2016 0:00	09:10:36am	New	Sensor	08012016 - 1 ft Boundary.SSF
SU 1	-1.11	33,225	396219.28	4566657.14	1287.729	1.30	0.70	Uncorrected	Pro 6H	8/1/2016 0:00	09:14:52am	New	Sensor	08012016 - 1 ft Boundary.SSF
SU 1	-1.11	33,220	396222.1	4566653.96	1288.082	1.30	0.70	Uncorrected	Pro 6H	8/1/2016 0:00	09:26:47am	New	Sensor	08012016 - 1 ft Boundary.SSF
SU 1	-1.11	33,217	396213.89	4566655.21	1288.254	1.30	0.70	Uncorrected	Pro 6H	8/1/2016 0:00	09:09:43am	New	Sensor	08012016 - 1 ft Boundary.SSF
SU 1	-1.11	33,212	396214.3	4566655.71	1288.092	1.30	0.70	Uncorrected	Pro 6H	8/1/2016 0:00	09:10:18am	New	Sensor	08012016 - 1 ft Boundary.SSF
SU 1	-1.11	33,210	396208.07	4566658.19	1289.305	1.30	0.70	Uncorrected	Pro 6H	8/1/2016 0:00	09:09:10am	New	Sensor	08012016 - 1 ft Boundary.SSF
SU 1	-1.11	33,209	396208.5	4566653.53	1289.387	1.30	0.70	Uncorrected	Pro 6H	8/1/2016 0:00	09:05:53am	New	Sensor	08012016 - 1 ft Boundary.SSF
SU 1	-1.11	33,206	396230.85	4566655.41	1287.472	1.30	0.70	Uncorrected	Pro 6H	8/1/2016 0:00	09:23:46am	New	Sensor	08012016 - 1 ft Boundary.SSF
SU 1	-1.12	33,191	396211.74	4566661.8	1288.154	1.30	0.70	Uncorrected	Pro 6H	8/1/2016 0:00	09:14:02am	New	Sensor	08012016 - 1 ft Boundary.SSF
SU 1	-1.12	33,184	396212.74	4566658.56	1287.976	1.30	0.70	Uncorrected	Pro 6H	8/1/2016 0:00	09:11:51am	New	Sensor	08012016 - 1 ft Boundary.SSF
SU 1	-1.12	33,184	396215.94	4566655.81	1288.325	1.30	0.70	Uncorrected	Pro 6H	8/1/2016 0:00	09:30:07am	New	Sensor	08012016 - 1 ft Boundary.SSF
SU 1	-1.12	33,179	396215.59	4566657.11	1287.852	1.30	0.70	Uncorrected	Pro 6H	8/1/2016 0:00	09:12:14am	New	Sensor	08012016 - 1 ft Boundary.SSF
SU 1	-1.12	33,175	396208.07	4566657	1289.39	1.30	0.70	Uncorrected	Pro 6H	8/1/2016 0:00	09:08:15am	New	Sensor	08012016 - 1 ft Boundary.SSF
SU 1	-1.12	33,170	396214.61	4566657.1	1288.31	1.30	0.70	Uncorrected	Pro 6H	8/1/2016 0:00	09:31:48am	New	Sensor	08012016 - 1 ft Boundary.SSF
SU 1	-1.13	33,157	396224.68	4566656.48	1287.711	1.30	0.70	Uncorrected	Pro 6H	8/1/2016 0:00	09:19:07am	New	Sensor	08012016 - 1 ft Boundary.SSF
SU 1	-1.13	33,155	396207.28	4566656.24	1289.371	1.30	0.70	Uncorrected	Pro 6H	8/1/2016 0:00	09:07:15am	New	Sensor	08012016 - 1 ft Boundary.SSF
SU 1	-1.13	33,154	396227.19	4566654.1	1287.49	1.30	0.70	Uncorrected	Pro 6H	8/1/2016 0:00	09:19:13am	New	Sensor	08012016 - 1 ft Boundary.SSF
SU 1	-1.13	33,142	396215.89	4566655.79	1287.798	1.30	0.70	Uncorrected	Pro 6H	8/1/2016 0:00	09:11:24am	New	Sensor	08012016 - 1 ft Boundary.SSF
SU 1	-1.13	33,135	396209.19	4566656.93	1289.27	1.30	0.70	Uncorrected	Pro 6H	8/1/2016 0:00	09:08:59am	New	Sensor	08012016 - 1 ft Boundary.SSF
SU 1	-1.14	33,126	396210.18	4566655.32	1289.289	1.30	0.70	Uncorrected	Pro 6H	8/1/2016 0:00	09:08:20am	New	Sensor	08012016 - 1 ft Boundary.SSF
SU 1	-1.14	33,126	396202.84	4566658.31	1288.931	1.30	0.70	Uncorrected	Pro 6H	8/1/2016 0:00	09:35:16am	New	Sensor	08012016 - 1 ft Boundary.SSF
SU 1	-1.14	33,125	396215.61	4566656.03	1287.791	1.30	0.70	Uncorrected	Pro 6H	8/1/2016 0:00	09:11:22am	New	Sensor	08012016 - 1 ft Boundary.SSF
SU 1	-1.14	33,113	396212.85	4566661.62	1288.031	1.30	0.70	Uncorrected	Pro 6H	8/1/2016 0:00	09:15:07am	New	Sensor	08012016 - 1 ft Boundary.SSF
SU 1	-1.14	33,110	396214.05	4566658.98	1287.979	1.30	0.70	Uncorrected	Pro 6H	8/1/2016 0:00	09:13:04am	New	Sensor	08012016 - 1 ft Boundary.SSF

SU	Z-Score	CPM	Easting	Northing	MSL	PDOP	HDOP	CorrType	RcvrType	GPS_Date	GPS_Time	Update	FeatName	Datafile
SU 1	-1.14	33,108	396213.86	4566652.18	1288.284	1.30	0.70	Uncorrected	Pro 6H	8/1/2016 0:00	09:27:24am	New	Sensor	08012016 - 1 ft Boundary.SSF
SU 1	-1.14	33,108	396218.87	4566655.87	1288.11	1.30	0.70	Uncorrected	Pro 6H	8/1/2016 0:00	09:29:07am	New	Sensor	08012016 - 1 ft Boundary.SSF
SU 1	-1.14	33,107	396212.58	4566653.36	1289.174	1.30	0.70	Uncorrected	Pro 6H	8/1/2016 0:00	09:08:26am	New	Sensor	08012016 - 1 ft Boundary.SSF
SU 1	-1.15	33,094	396220.89	4566659	1288.333	1.30	0.70	Uncorrected	Pro 6H	8/1/2016 0:00	09:32:57am	New	Sensor	08012016 - 1 ft Boundary.SSF
SU 1	-1.15	33,093	396209.05	4566660.59	1288.135	1.30	0.70	Uncorrected	Pro 6H	8/1/2016 0:00	09:11:05am	New	Sensor	08012016 - 1 ft Boundary.SSF
SU 1	-1.15	33,089	396212.99	4566660.32	1287.998	1.30	0.70	Uncorrected	Pro 6H	8/1/2016 0:00	09:13:55am	New	Sensor	08012016 - 1 ft Boundary.SSF
SU 1	-1.15	33,084	396220.05	4566654	1288.167	1.30	0.70	Uncorrected	Pro 6H	8/1/2016 0:00	09:26:50am	New	Sensor	08012016 - 1 ft Boundary.SSF
SU 1	-1.15	33,081	396220.03	4566653.59	1287.581	1.30	0.70	Uncorrected	Pro 6H	8/1/2016 0:00	09:11:36am	New	Sensor	08012016 - 1 ft Boundary.SSF
SU 1	-1.16	33,071	396212.47	4566656.28	1288.286	1.30	0.70	Uncorrected	Pro 6H	8/1/2016 0:00	09:09:46am	New	Sensor	08012016 - 1 ft Boundary.SSF
SU 1	-1.16	33,067	396219	4566653.23	1287.799	1.30	0.70	Uncorrected	Pro 6H	8/1/2016 0:00	09:10:35am	New	Sensor	08012016 - 1 ft Boundary.SSF
SU 1	-1.16	33,065	396222.99	4566655.98	1287.632	1.30	0.70	Uncorrected	Pro 6H	8/1/2016 0:00	09:16:59am	New	Sensor	08012016 - 1 ft Boundary.SSF
SU 1	-1.16	33,063	396209.56	4566656.48	1289.248	1.30	0.70	Uncorrected	Pro 6H	8/1/2016 0:00	09:08:58am	New	Sensor	08012016 - 1 ft Boundary.SSF
SU 1	-1.16	33,061	396216.15	4566653.79	1288.255	1.30	0.70	Uncorrected	Pro 6H	8/1/2016 0:00	09:09:38am	New	Sensor	08012016 - 1 ft Boundary.SSF
SU 1	-1.16	33,061	396213.65	4566658.16	1287.953	1.30	0.70	Uncorrected	Pro 6H	8/1/2016 0:00	09:12:10am	New	Sensor	08012016 - 1 ft Boundary.SSF
SU 1	-1.16	33,060	396229.74	4566655.73	1287.486	1.30	0.70	Uncorrected	Pro 6H	8/1/2016 0:00	09:23:16am	New	Sensor	08012016 - 1 ft Boundary.SSF
SU 1	-1.16	33,054	396217.65	4566652.83	1288.14	1.30	0.70	Uncorrected	Pro 6H	8/1/2016 0:00	09:26:54am	New	Sensor	08012016 - 1 ft Boundary.SSF
SU 1	-1.16	33,046	396212.26	4566658.76	1287.966	1.30	0.70	Uncorrected	Pro 6H	8/1/2016 0:00	09:11:52am	New	Sensor	08012016 - 1 ft Boundary.SSF
SU 1	-1.16	33,044	396216.34	4566656.96	1287.863	1.30	0.70	Uncorrected	Pro 6H	8/1/2016 0:00	09:12:41am	New	Sensor	08012016 - 1 ft Boundary.SSF
SU 1	-1.17	33,031	396216.21	4566653.53	1288.214	1.30	0.70	Uncorrected	Pro 6H	8/1/2016 0:00	09:27:28am	New	Sensor	08012016 - 1 ft Boundary.SSF
SU 1	-1.17	33,029	396214.13	4566656.84	1287.873	1.30	0.70	Uncorrected	Pro 6H	8/1/2016 0:00	09:11:16am	New	Sensor	08012016 - 1 ft Boundary.SSF
SU 1	-1.17	33,014	396220.97	4566654.48	1287.66	1.30	0.70	Uncorrected	Pro 6H	8/1/2016 0:00	09:13:34am	New	Sensor	08012016 - 1 ft Boundary.SSF
SU 1	-1.18	33,000	396228.66	4566651.83	1287.347	1.30	0.70	Uncorrected	Pro 6H	8/1/2016 0:00	09:19:18am	New	Sensor	08012016 - 1 ft Boundary.SSF
SU 1	-1.18	32,992	396218.07	4566659.8	1288.343	1.30	0.70	Uncorrected	Pro 6H	8/1/2016 0:00	09:33:18am	New	Sensor	08012016 - 1 ft Boundary.SSF
SU 1	-1.18	32,984	396212.39	4566654.24	1289.161	1.30	0.70	Uncorrected	Pro 6H	8/1/2016 0:00	09:08:52am	New	Sensor	08012016 - 1 ft Boundary.SSF
SU 1	-1.18	32,984	396221.69	4566653.91	1287.653	1.30	0.70	Uncorrected	Pro 6H	8/1/2016 0:00	09:13:32am	New	Sensor	08012016 - 1 ft Boundary.SSF
SU 1	-1.18	32,982	396230.17	4566656.2	1287.449	1.30	0.70	Uncorrected	Pro 6H	8/1/2016 0:00	09:23:48am	New	Sensor	08012016 - 1 ft Boundary.SSF
SU 1	-1.18	32,981	396212.52	4566655.98	1288.386	1.30	0.70	Uncorrected	Pro 6H	8/1/2016 0:00	09:30:48am	New	Sensor	08012016 - 1 ft Boundary.SSF
SU 1	-1.19	32,976	396217.75	4566657.25	1287.829	1.30	0.70	Uncorrected	Pro 6H	8/1/2016 0:00	09:13:43am	New	Sensor	08012016 - 1 ft Boundary.SSF
SU 1	-1.19	32,974	396209.54	4566659.6	1288.132	1.30	0.70	Uncorrected	Pro 6H	8/1/2016 0:00	09:10:58am	New	Sensor	08012016 - 1 ft Boundary.SSF
SU 1	-1.19	32,965	396229.5	4566656.39	1287.509	1.30	0.70	Uncorrected	Pro 6H	8/1/2016 0:00	09:23:49am	New	Sensor	08012016 - 1 ft Boundary.SSF
SU 1	-1.19	32,964	396227.94	4566654.05	1287.653	1.30	0.70	Uncorrected	Pro 6H	8/1/2016 0:00	09:27:56am	New	Sensor	08012016 - 1 ft Boundary.SSF
SU 1	-1.19	32,961	396229.18	4566656.92	1287.534	1.30	0.70	Uncorrected	Pro 6H	8/1/2016 0:00	09:23:50am	New	Sensor	08012016 - 1 ft Boundary.SSF
SU 1	-1.19	32,958	396211.31	4566657.14	1288.369	1.30	0.70	Uncorrected	Pro 6H	8/1/2016 0:00	09:09:49am	New	Sensor	08012016 - 1 ft Boundary.SSF
SU 1	-1.19	32,956	396228.8	4566652.85	1287.384	1.30	0.70	Uncorrected	Pro 6H	8/1/2016 0:00	09:19:37am	New	Sensor	08012016 - 1 ft Boundary.SSF
SU 1	-1.19	32,955	396214.11	4566657.93	1287.942	1.30	0.70	Uncorrected	Pro 6H	8/1/2016 0:00	09:12:11am	New	Sensor	08012016 - 1 ft Boundary.SSF
SU 1	-1.19	32,952	396207.69	4566655.42	1289.32	1.30	0.70	Uncorrected	Pro 6H	8/1/2016 0:00	09:06:53am	New	Sensor	08012016 - 1 ft Boundary.SSF
SU 1	-1.19	32,948	396227.17	4566655.25	1287.514	1.30	0.70	Uncorrected	Pro 6H	8/1/2016 0:00	09:19:42am	New	Sensor	08012016 - 1 ft Boundary.SSF
SU 1	-1.2	32,946	396211.72	4566652.89	1289.129	1.30	0.70	Uncorrected	Pro 6H	8/1/2016 0:00	09:07:26am	New	Sensor	08012016 - 1 ft Boundary.SSF
SU 1	-1.2	32,927	396212.24	4566653.25	1289.157	1.30	0.70	Uncorrected	Pro 6H	8/1/2016 0:00	09:07:50am	New	Sensor	08012016 - 1 ft Boundary.SSF
SU 1	-1.2	32,918	396215.22	4566659.18	1287.905	1.30	0.70	Uncorrected	Pro 6H	8/1/2016 0:00	09:14:10am	New	Sensor	08012016 - 1 ft Boundary.SSF
SU 1	-1.21	32,905	396225.48	4566655.76	1287.639	1.30	0.70	Uncorrected	Pro 6H	8/1/2016 0:00	09:19:09am	New	Sensor	08012016 - 1 ft Boundary.SSF
SU 1	-1.21	32,902	396229.05	4566650.98	1287.293	1.30	0.70	Uncorrected	Pro 6H	8/1/2016 0:00	09:19:20am	New	Sensor	08012016 - 1 ft Boundary.SSF
SU 1	-1.21	32,899	396215.46	4566655.98	1287.784	1.30	0.70	Uncorrected	Pro 6H	8/1/2016 0:00	09:11:21am	New	Sensor	08012016 - 1 ft Boundary.SSF
SU 1	-1.21	32,895	396208.52	4566660.84	1288.176	1.30	0.70	Uncorrected	Pro 6H	8/1/2016 0:00	09:11:04am	New	Sensor	08012016 - 1 ft Boundary.SSF
SU 1	-1.21	32,887	396211.01	4566661.33	1288.084	1.30	0.70	Uncorrected	Pro 6H	8/1/2016 0:00	09:12:57am	New	Sensor	08012016 - 1 ft Boundary.SSF
SU 1	-1.22	32,884	396225.86	4566656.43	1287.788	1.30	0.70	Uncorrected	Pro 6H	8/1/2016 0:00	09:31:10am	New	Sensor	08012016 - 1 ft Boundary.SSF
SU 1	-1.22	32,876	396218.28	4566653.67	1287.893	1.30	0.70	Uncorrected	Pro 6H	8/1/2016 0:00	09:10:37am	New	Sensor	08012016 - 1 ft Boundary.SSF
SU 1	-1.22	32,876	396222.35	4566652.92	1287.406	1.30	0.70	Uncorrected	Pro 6H	8/1/2016 0:00	09:14:29am	New	Sensor	08012016 - 1 ft Boundary.SSF
SU 1	-1.22	32,870	396228.75	4566657.2	1287.564	1.30	0.70	Uncorrected	Pro 6H	8/1/2016 0:00	09:23:51am	New	Sensor	08012016 - 1 ft Boundary.SSF
SU 1	-1.22	32,868	396218.87	4566655.63	1287.754	1.30	0.70	Uncorrected	Pro 6H	8/1/2016 0:00	09:13:16am	New	Sensor	08012016 - 1 ft Boundary.SSF
SU 1	-1.22	32,864	396210.74	4566653.57	1289.212	1.30	0.70	Uncorrected	Pro 6H	8/1/2016 0:00	09:07:24am	New	Sensor	08012016 - 1 ft Boundary.SSF
SU 1	-1.22	32,862	396219.05	4566654.26	1287.623	1.30	0.70	Uncorrected	Pro 6H	8/1/2016 0:00	09:11:38am	New	Sensor	08012016 - 1 ft Boundary.SSF

SU	Z-Score	CPM	Easting	Northing	MSL	PDOP	HDOP	CorrType	RcvrType	GPS_Date	GPS_Time	Update	FeatName	Datafile
SU 1	-1.22	32,857	396213.05	4566654.59	1288.991	1.30	0.70	Uncorrected	Pro 6H	8/1/2016 0:00	09:09:21am	New	Sensor	08012016 - 1 ft Boundary.SSF
SU 1	-1.23	32,846	396209.47	4566653.25	1289.25	1.30	0.70	Uncorrected	Pro 6H	8/1/2016 0:00	09:06:22am	New	Sensor	08012016 - 1 ft Boundary.SSF
SU 1	-1.23	32,844	396218.56	4566654.91	1287.675	1.30	0.70	Uncorrected	Pro 6H	8/1/2016 0:00	09:12:21am	New	Sensor	08012016 - 1 ft Boundary.SSF
SU 1	-1.23	32,836	396210.6	4566658.25	1288.359	1.30	0.70	Uncorrected	Pro 6H	8/1/2016 0:00	09:10:09am	New	Sensor	08012016 - 1 ft Boundary.SSF
SU 1	-1.23	32,834	396226.84	4566652.88	1287.483	1.30	0.70	Uncorrected	Pro 6H	8/1/2016 0:00	09:17:51am	New	Sensor	08012016 - 1 ft Boundary.SSF
SU 1	-1.23	32,824	396228.95	4566652.38	1287.326	1.30	0.70	Uncorrected	Pro 6H	8/1/2016 0:00	09:19:36am	New	Sensor	08012016 - 1 ft Boundary.SSF
SU 1	-1.24	32,819	396216.12	4566658.36	1287.893	1.30	0.70	Uncorrected	Pro 6H	8/1/2016 0:00	09:13:47am	New	Sensor	08012016 - 1 ft Boundary.SSF
SU 1	-1.24	32,818	396210.33	4566654	1289.244	1.30	0.70	Uncorrected	Pro 6H	8/1/2016 0:00	09:07:23am	New	Sensor	08012016 - 1 ft Boundary.SSF
SU 1	-1.24	32,815	396211.23	4566652.77	1289.122	1.30	0.70	Uncorrected	Pro 6H	8/1/2016 0:00	09:06:45am	New	Sensor	08012016 - 1 ft Boundary.SSF
SU 1	-1.24	32,803	396212.98	4566655.87	1288.28	1.30	0.70	Uncorrected	Pro 6H	8/1/2016 0:00	09:09:45am	New	Sensor	08012016 - 1 ft Boundary.SSF
SU 1	-1.24	32,800	396214.82	4566654.88	1288.261	1.30	0.70	Uncorrected	Pro 6H	8/1/2016 0:00	09:29:00am	New	Sensor	08012016 - 1 ft Boundary.SSF
SU 1	-1.24	32,794	396216.14	4566654.62	1288.211	1.30	0.70	Uncorrected	Pro 6H	8/1/2016 0:00	09:28:27am	New	Sensor	08012016 - 1 ft Boundary.SSF
SU 1	-1.24	32,793	396218.91	4566656.21	1287.809	1.30	0.70	Uncorrected	Pro 6H	8/1/2016 0:00	09:13:40am	New	Sensor	08012016 - 1 ft Boundary.SSF
SU 1	-1.25	32,790	396208.26	4566655.56	1289.297	1.30	0.70	Uncorrected	Pro 6H	8/1/2016 0:00	09:07:18am	New	Sensor	08012016 - 1 ft Boundary.SSF
SU 1	-1.25	32,790	396222.76	4566654.42	1287.643	1.30	0.70	Uncorrected	Pro 6H	8/1/2016 0:00	09:15:33am	New	Sensor	08012016 - 1 ft Boundary.SSF
SU 1	-1.25	32,790	396224.22	4566656.78	1287.718	1.30	0.70	Uncorrected	Pro 6H	8/1/2016 0:00	09:19:06am	New	Sensor	08012016 - 1 ft Boundary.SSF
SU 1	-1.25	32,788	396208.83	4566657.38	1289.281	1.30	0.70	Uncorrected	Pro 6H	8/1/2016 0:00	09:09:12am	New	Sensor	08012016 - 1 ft Boundary.SSF
SU 1	-1.25	32,786	396211.23	4566653.2	1289.192	1.30	0.70	Uncorrected	Pro 6H	8/1/2016 0:00	09:07:25am	New	Sensor	08012016 - 1 ft Boundary.SSF
SU 1	-1.25	32,783	396226.33	4566657.37	1287.749	1.30	0.70	Uncorrected	Pro 6H	8/1/2016 0:00	09:22:18am	New	Sensor	08012016 - 1 ft Boundary.SSF
SU 1	-1.25	32,780	396215.25	4566655.1	1288.049	1.30	0.70	Uncorrected	Pro 6H	8/1/2016 0:00	09:10:20am	New	Sensor	08012016 - 1 ft Boundary.SSF
SU 1	-1.25	32,777	396229.14	4566651.93	1287.282	1.30	0.70	Uncorrected	Pro 6H	8/1/2016 0:00	09:19:35am	New	Sensor	08012016 - 1 ft Boundary.SSF
SU 1	-1.25	32,776	396216.64	4566656.02	1288.283	1.30	0.70	Uncorrected	Pro 6H	8/1/2016 0:00	09:30:06am	New	Sensor	08012016 - 1 ft Boundary.SSF
SU 1	-1.25	32,762	396205.3	4566658.77	1289.559	1.30	0.70	Uncorrected	Pro 6H	8/1/2016 0:00	09:08:08am	New	Sensor	08012016 - 1 ft Boundary.SSF
SU 1	-1.26	32,754	396209.71	4566656.9	1289.243	1.30	0.70	Uncorrected	Pro 6H	8/1/2016 0:00	09:09:14am	New	Sensor	08012016 - 1 ft Boundary.SSF
SU 1	-1.26	32,752	396222.66	4566660.89	1288.318	1.30	0.70	Uncorrected	Pro 6H	8/1/2016 0:00	09:22:06am	New	Sensor	08012016 - 1 ft Boundary.SSF
SU 1	-1.26	32,752	396209.41	4566659.21	1288.736	1.30	0.70	Uncorrected	Pro 6H	8/1/2016 0:00	09:34:42am	New	Sensor	08012016 - 1 ft Boundary.SSF
SU 1	-1.26	32,746	396213.54	4566659.71	1287.957	1.30	0.70	Uncorrected	Pro 6H	8/1/2016 0:00	09:13:53am	New	Sensor	08012016 - 1 ft Boundary.SSF
SU 1	-1.26	32,738	396227.93	4566654.1	1287.649	1.30	0.70	Uncorrected	Pro 6H	8/1/2016 0:00	09:27:56am	New	Sensor	08012016 - 1 ft Boundary.SSF
SU 1	-1.26	32,733	396230.09	4566654.7	1287.609	1.30	0.70	Uncorrected	Pro 6H	8/1/2016 0:00	09:28:06am	New	Sensor	08012016 - 1 ft Boundary.SSF
SU 1	-1.27	32,727	396207.38	4566656.35	1289.385	1.30	0.70	Uncorrected	Pro 6H	8/1/2016 0:00	09:07:12am	New	Sensor	08012016 - 1 ft Boundary.SSF
SU 1	-1.27	32,727	396219.25	4566655.44	1287.745	1.30	0.70	Uncorrected	Pro 6H	8/1/2016 0:00	09:13:17am	New	Sensor	08012016 - 1 ft Boundary.SSF
SU 1	-1.27	32,711	396211.65	4566656.89	1288.338	1.30	0.70	Uncorrected	Pro 6H	8/1/2016 0:00	09:09:48am	New	Sensor	08012016 - 1 ft Boundary.SSF
SU 1	-1.27	32,705	396217.72	4566653.81	1288.361	1.30	0.70	Uncorrected	Pro 6H	8/1/2016 0:00	09:36:03am	New	Sensor	08012016 - 1 ft Boundary.SSF
SU 1	-1.28	32,692	396226.68	4566655.59	1287.834	1.30	0.70	Uncorrected	Pro 6H	8/1/2016 0:00	09:29:48am	New	Sensor	08012016 - 1 ft Boundary.SSF
SU 1	-1.28	32,688	396211.89	4566657.88	1288.568	1.30	0.70	Uncorrected	Pro 6H	8/1/2016 0:00	09:33:28am	New	Sensor	08012016 - 1 ft Boundary.SSF
SU 1	-1.28	32,677	396216.63	4566653.73	1288.13	1.30	0.70	Uncorrected	Pro 6H	8/1/2016 0:00	09:27:30am	New	Sensor	08012016 - 1 ft Boundary.SSF
SU 1	-1.28	32,672	396209.42	4566655.98	1288.612	1.30	0.70	Uncorrected	Pro 6H	8/1/2016 0:00	09:32:26am	New	Sensor	08012016 - 1 ft Boundary.SSF
SU 1	-1.29	32,666	396210.82	4566658.8	1288.098	1.30	0.70	Uncorrected	Pro 6H	8/1/2016 0:00	09:10:55am	New	Sensor	08012016 - 1 ft Boundary.SSF
SU 1	-1.29	32,660	396225.59	4566653.9	1287.811	1.30	0.70	Uncorrected	Pro 6H	8/1/2016 0:00	09:27:48am	New	Sensor	08012016 - 1 ft Boundary.SSF
SU 1	-1.29	32,653	396220.46	4566654.27	1287.641	1.30	0.70	Uncorrected	Pro 6H	8/1/2016 0:00	09:13:21am	New	Sensor	08012016 - 1 ft Boundary.SSF
SU 1	-1.29	32,637	396216.69	4566658.11	1287.852	1.30	0.70	Uncorrected	Pro 6H	8/1/2016 0:00	09:13:46am	New	Sensor	08012016 - 1 ft Boundary.SSF
SU 1	-1.29	32,637	396214.42	4566652.4	1288.286	1.30	0.70	Uncorrected	Pro 6H	8/1/2016 0:00	09:27:24am	New	Sensor	08012016 - 1 ft Boundary.SSF
SU 1	-1.3	32,633	396224.35	4566657.04	1288.005	1.30	0.70	Uncorrected	Pro 6H	8/1/2016 0:00	09:31:32am	New	Sensor	08012016 - 1 ft Boundary.SSF
SU 1	-1.3	32,631	396228.04	4566654	1287.645	1.30	0.70	Uncorrected	Pro 6H	8/1/2016 0:00	09:27:58am	New	Sensor	08012016 - 1 ft Boundary.SSF
SU 1	-1.3	32,626	396214.4	4566660.79	1287.93	1.30	0.70	Uncorrected	Pro 6H	8/1/2016 0:00	09:15:12am	New	Sensor	08012016 - 1 ft Boundary.SSF
SU 1	-1.3	32,617	396216.9	4566655.07	1287.743	1.30	0.70	Uncorrected	Pro 6H	8/1/2016 0:00	09:11:27am	New	Sensor	08012016 - 1 ft Boundary.SSF
SU 1	-1.3	32,617	396229.48	4566656.63	1287.673	1.30	0.70	Uncorrected	Pro 6H	8/1/2016 0:00	09:31:22am	New	Sensor	08012016 - 1 ft Boundary.SSF
SU 1	-1.3	32,609	396211.1	4566659.79	1288.628	1.30	0.70	Uncorrected	Pro 6H	8/1/2016 0:00	09:34:39am	New	Sensor	08012016 - 1 ft Boundary.SSF
SU 1	-1.31	32,602	396216.91	4566660.48	1287.906	1.30	0.70	Uncorrected	Pro 6H	8/1/2016 0:00	09:16:22am	New	Sensor	08012016 - 1 ft Boundary.SSF
SU 1	-1.31	32,596	396226.2	4566654.9	1287.549	1.30	0.70	Uncorrected	Pro 6H	8/1/2016 0:00	09:19:11am	New	Sensor	08012016 - 1 ft Boundary.SSF
SU 1	-1.31	32,592	396215.82	4566659.92	1287.934	1.30	0.70	Uncorrected	Pro 6H	8/1/2016 0:00	09:15:17am	New	Sensor	08012016 - 1 ft Boundary.SSF
SU 1	-1.31	32,590	396227.88	4566655.21	1287.47	1.30	0.70	Uncorrected	Pro 6H	8/1/2016 0:00	09:20:35am	New	Sensor	08012016 - 1 ft Boundary.SSF

SU	Z-Score	CPM	Easting	Northing	MSL	PDOP	HDOP	CorrType	RcvrType	GPS_Date	GPS_Time	Update	FeatName	Datafile
SU 1	-1.31	32,586	396210.32	4566659.16	1288.079	1.30	0.70	Uncorrected	Pro 6H	8/1/2016 0:00	09:10:56am	New	Sensor	08012016 - 1 ft Boundary.SSF
SU 1	-1.31	32,582	396213.33	4566658.44	1288.53	1.30	0.70	Uncorrected	Pro 6H	8/1/2016 0:00	09:33:25am	New	Sensor	08012016 - 1 ft Boundary.SSF
SU 1	-1.32	32,572	396228.48	4566656.83	1287.527	1.30	0.70	Uncorrected	Pro 6H	8/1/2016 0:00	09:23:13am	New	Sensor	08012016 - 1 ft Boundary.SSF
SU 1	-1.32	32,566	396217.28	4566656.57	1288.258	1.30	0.70	Uncorrected	Pro 6H	8/1/2016 0:00	09:30:56am	New	Sensor	08012016 - 1 ft Boundary.SSF
SU 1	-1.32	32,553	396214.87	4566659.49	1287.936	1.30	0.70	Uncorrected	Pro 6H	8/1/2016 0:00	09:14:09am	New	Sensor	08012016 - 1 ft Boundary.SSF
SU 1	-1.32	32,544	396209.67	4566655.75	1289.303	1.30	0.70	Uncorrected	Pro 6H	8/1/2016 0:00	09:08:19am	New	Sensor	08012016 - 1 ft Boundary.SSF
SU 1	-1.33	32,517	396215.07	4566657.34	1287.874	1.30	0.70	Uncorrected	Pro 6H	8/1/2016 0:00	09:12:13am	New	Sensor	08012016 - 1 ft Boundary.SSF
SU 1	-1.33	32,514	396211.32	4566660.14	1288.065	1.30	0.70	Uncorrected	Pro 6H	8/1/2016 0:00	09:12:51am	New	Sensor	08012016 - 1 ft Boundary.SSF
SU 1	-1.34	32,512	396217.55	4566655.17	1287.714	1.30	0.70	Uncorrected	Pro 6H	8/1/2016 0:00	09:11:41am	New	Sensor	08012016 - 1 ft Boundary.SSF
SU 1	-1.34	32,511	396209.9	4566657.14	1288.639	1.30	0.70	Uncorrected	Pro 6H	8/1/2016 0:00	09:33:32am	New	Sensor	08012016 - 1 ft Boundary.SSF
SU 1	-1.34	32,498	396211.76	4566660.11	1288.027	1.30	0.70	Uncorrected	Pro 6H	8/1/2016 0:00	09:12:50am	New	Sensor	08012016 - 1 ft Boundary.SSF
SU 1	-1.34	32,497	396213.51	4566660.49	1287.964	1.30	0.70	Uncorrected	Pro 6H	8/1/2016 0:00	09:14:06am	New	Sensor	08012016 - 1 ft Boundary.SSF
SU 1	-1.34	32,485	396214.2	4566655.27	1288.349	1.30	0.70	Uncorrected	Pro 6H	8/1/2016 0:00	09:30:10am	New	Sensor	08012016 - 1 ft Boundary.SSF
SU 1	-1.35	32,480	396219.44	4566654.09	1287.643	1.30	0.70	Uncorrected	Pro 6H	8/1/2016 0:00	09:12:23am	New	Sensor	08012016 - 1 ft Boundary.SSF
SU 1	-1.35	32,479	396228.57	4566653.38	1287.381	1.30	0.70	Uncorrected	Pro 6H	8/1/2016 0:00	09:19:38am	New	Sensor	08012016 - 1 ft Boundary.SSF
SU 1	-1.35	32,478	396211.6	4566656.11	1288.407	1.30	0.70	Uncorrected	Pro 6H	8/1/2016 0:00	09:31:52am	New	Sensor	08012016 - 1 ft Boundary.SSF
SU 1	-1.35	32,473	396213.44	4566651.87	1288.293	1.30	0.70	Uncorrected	Pro 6H	8/1/2016 0:00	09:27:22am	New	Sensor	08012016 - 1 ft Boundary.SSF
SU 1	-1.35	32,468	396217.57	4566654.85	1288.185	1.30	0.70	Uncorrected	Pro 6H	8/1/2016 0:00	09:28:25am	New	Sensor	08012016 - 1 ft Boundary.SSF
SU 1	-1.35	32,467	396217.23	4566655.86	1288.296	1.30	0.70	Uncorrected	Pro 6H	8/1/2016 0:00	09:30:05am	New	Sensor	08012016 - 1 ft Boundary.SSF
SU 1	-1.35	32,463	396220.68	4566652.77	1287.437	1.30	0.70	Uncorrected	Pro 6H	8/1/2016 0:00	09:12:26am	New	Sensor	08012016 - 1 ft Boundary.SSF
SU 1	-1.35	32,459	396217.24	4566657.29	1288.248	1.30	0.70	Uncorrected	Pro 6H	8/1/2016 0:00	09:31:44am	New	Sensor	08012016 - 1 ft Boundary.SSF
SU 1	-1.35	32,456	396223.59	4566654.54	1287.654	1.30	0.70	Uncorrected	Pro 6H	8/1/2016 0:00	09:16:37am	New	Sensor	08012016 - 1 ft Boundary.SSF
SU 1	-1.35	32,455	396210.75	4566654.42	1289.167	1.30	0.70	Uncorrected	Pro 6H	8/1/2016 0:00	09:07:54am	New	Sensor	08012016 - 1 ft Boundary.SSF
SU 1	-1.36	32,447	396211.94	4566652.02	1289.038	1.30	0.70	Uncorrected	Pro 6H	8/1/2016 0:00	09:06:43am	New	Sensor	08012016 - 1 ft Boundary.SSF
SU 1	-1.36	32,446	396223.57	4566653.66	1287.599	1.30	0.70	Uncorrected	Pro 6H	8/1/2016 0:00	09:15:35am	New	Sensor	08012016 - 1 ft Boundary.SSF
SU 1	-1.36	32,446	396226.87	4566651.82	1287.39	1.30	0.70	Uncorrected	Pro 6H	8/1/2016 0:00	09:16:49am	New	Sensor	08012016 - 1 ft Boundary.SSF
SU 1	-1.36	32,445	396227.05	4566654.99	1287.803	1.30	0.70	Uncorrected	Pro 6H	8/1/2016 0:00	09:28:10am	New	Sensor	08012016 - 1 ft Boundary.SSF
SU 1	-1.36	32,444	396211.44	4566655.04	1289.232	1.30	0.70	Uncorrected	Pro 6H	8/1/2016 0:00	09:08:54am	New	Sensor	08012016 - 1 ft Boundary.SSF
SU 1	-1.36	32,433	396227.56	4566654.73	1287.436	1.30	0.70	Uncorrected	Pro 6H	8/1/2016 0:00	09:19:41am	New	Sensor	08012016 - 1 ft Boundary.SSF
SU 1	-1.36	32,429	396219.34	4566652.98	1287.752	1.30	0.70	Uncorrected	Pro 6H	8/1/2016 0:00	09:10:34am	New	Sensor	08012016 - 1 ft Boundary.SSF
SU 1	-1.36	32,429	396210.73	4566661.65	1288.177	1.30	0.70	Uncorrected	Pro 6H	8/1/2016 0:00	09:12:56am	New	Sensor	08012016 - 1 ft Boundary.SSF
SU 1	-1.36	32,427	396212.34	4566654.14	1288.36	1.30	0.70	Uncorrected	Pro 6H	8/1/2016 0:00	09:28:55am	New	Sensor	08012016 - 1 ft Boundary.SSF
SU 1	-1.36	32,422	396214.89	4566658.44	1287.941	1.30	0.70	Uncorrected	Pro 6H	8/1/2016 0:00	09:13:06am	New	Sensor	08012016 - 1 ft Boundary.SSF
SU 1	-1.37	32,415	396227.15	4566654	1287.653	1.30	0.70	Uncorrected	Pro 6H	8/1/2016 0:00	09:27:54am	New	Sensor	08012016 - 1 ft Boundary.SSF
SU 1	-1.37	32,414	396214.31	4566656.29	1288.297	1.30	0.70	Uncorrected	Pro 6H	8/1/2016 0:00	09:30:52am	New	Sensor	08012016 - 1 ft Boundary.SSF
SU 1	-1.37	32,405	396216.1	4566655.45	1287.791	1.30	0.70	Uncorrected	Pro 6H	8/1/2016 0:00	09:11:25am	New	Sensor	08012016 - 1 ft Boundary.SSF
SU 1	-1.37	32,405	396223.25	4566654.53	1287.996	1.30	0.70	Uncorrected	Pro 6H	8/1/2016 0:00	09:27:42am	New	Sensor	08012016 - 1 ft Boundary.SSF
SU 1	-1.37	32,399	396222.33	4566654.79	1287.668	1.30	0.70	Uncorrected	Pro 6H	8/1/2016 0:00	09:15:32am	New	Sensor	08012016 - 1 ft Boundary.SSF
SU 1	-1.37	32,388	396218.46	4566654.12	1288.104	1.30	0.70	Uncorrected	Pro 6H	8/1/2016 0:00	09:27:34am	New	Sensor	08012016 - 1 ft Boundary.SSF
SU 1	-1.38	32,381	396214.69	4566655.45	1288.338	1.30	0.70	Uncorrected	Pro 6H	8/1/2016 0:00	09:30:10am	New	Sensor	08012016 - 1 ft Boundary.SSF
SU 1	-1.38	32,379	396224.3	4566652.33	1287.402	1.30	0.70	Uncorrected	Pro 6H	8/1/2016 0:00	09:14:38am	New	Sensor	08012016 - 1 ft Boundary.SSF
SU 1	-1.38	32,377	396209.2	4566657.09	1289.253	1.30	0.70	Uncorrected	Pro 6H	8/1/2016 0:00	09:09:13am	New	Sensor	08012016 - 1 ft Boundary.SSF
SU 1	-1.38	32,372	396209.43	4566653.99	1289.22	1.30	0.70	Uncorrected	Pro 6H	8/1/2016 0:00	09:06:49am	New	Sensor	08012016 - 1 ft Boundary.SSF
SU 1	-1.38	32,368	396219.35	4566654.8	1287.713	1.30	0.70	Uncorrected	Pro 6H	8/1/2016 0:00	09:12:34am	New	Sensor	08012016 - 1 ft Boundary.SSF
SU 1	-1.38	32,368	396209.82	4566659.51	1288.702	1.30	0.70	Uncorrected	Pro 6H	8/1/2016 0:00	09:34:41am	New	Sensor	08012016 - 1 ft Boundary.SSF
SU 1	-1.38	32,365	396210.72	4566657.33	1288.632	1.30	0.70	Uncorrected	Pro 6H	8/1/2016 0:00	09:33:30am	New	Sensor	08012016 - 1 ft Boundary.SSF
SU 1	-1.39	32,346	396225.74	4566655.24	1287.598	1.30	0.70	Uncorrected	Pro 6H	8/1/2016 0:00	09:19:10am	New	Sensor	08012016 - 1 ft Boundary.SSF
SU 1	-1.39	32,337	396210.33	4566655.71	1288.422	1.30	0.70	Uncorrected	Pro 6H	8/1/2016 0:00	09:31:54am	New	Sensor	08012016 - 1 ft Boundary.SSF
SU 1	-1.4	32,314	396213.06	4566652.62	1289.092	1.30	0.70	Uncorrected	Pro 6H	8/1/2016 0:00	09:07:48am	New	Sensor	08012016 - 1 ft Boundary.SSF
SU 1	-1.4	32,313	396217.66	4566655.58	1287.757	1.30	0.70	Uncorrected	Pro 6H	8/1/2016 0:00	09:12:19am	New	Sensor	08012016 - 1 ft Boundary.SSF
SU 1	-1.4	32,297	396211.31	4566654.41	1289.238	1.30	0.70	Uncorrected	Pro 6H	8/1/2016 0:00	09:08:23am	New	Sensor	08012016 - 1 ft Boundary.SSF
SU 1	-1.41	32,274	396217.82	4566652.9	1288.26	1.30	0.70	Uncorrected	Pro 6H	8/1/2016 0:00	09:09:35am	New	Sensor	08012016 - 1 ft Boundary.SSF

SU	Z-Score	CPM	Easting	Northing	MSL	PDOP	HDOP	CorrType	RcvrType	GPS_Date	GPS_Time	Update	FeatName	Datafile
SU 1	-1.41	32,273	396209.9	4566654.27	1289.271	1.30	0.70	Uncorrected	Pro 6H	8/1/2016 0:00	09:07:22am	New	Sensor	08012016 - 1 ft Boundary.SSF
SU 1	-1.41	32,272	396210.33	4566660.01	1288.037	1.30	0.70	Uncorrected	Pro 6H	8/1/2016 0:00	09:11:57am	New	Sensor	08012016 - 1 ft Boundary.SSF
SU 1	-1.41	32,271	396215.85	4566655.4	1288.062	1.30	0.70	Uncorrected	Pro 6H	8/1/2016 0:00	09:10:43am	New	Sensor	08012016 - 1 ft Boundary.SSF
SU 1	-1.41	32,271	396223.43	4566652.93	1287.502	1.30	0.70	Uncorrected	Pro 6H	8/1/2016 0:00	09:14:40am	New	Sensor	08012016 - 1 ft Boundary.SSF
SU 1	-1.41	32,267	396211	4566659.19	1288.001	1.30	0.70	Uncorrected	Pro 6H	8/1/2016 0:00	09:11:09am	New	Sensor	08012016 - 1 ft Boundary.SSF
SU 1	-1.41	32,264	396213.27	4566657.37	1287.908	1.30	0.70	Uncorrected	Pro 6H	8/1/2016 0:00	09:11:14am	New	Sensor	08012016 - 1 ft Boundary.SSF
SU 1	-1.42	32,263	396210.54	4566652.4	1289.193	1.30	0.70	Uncorrected	Pro 6H	8/1/2016 0:00	09:06:24am	New	Sensor	08012016 - 1 ft Boundary.SSF
SU 1	-1.42	32,260	396215.42	4566655.3	1288.244	1.30	0.70	Uncorrected	Pro 6H	8/1/2016 0:00	09:29:02am	New	Sensor	08012016 - 1 ft Boundary.SSF
SU 1	-1.42	32,257	396211.76	4566657.38	1288.271	1.30	0.70	Uncorrected	Pro 6H	8/1/2016 0:00	09:10:12am	New	Sensor	08012016 - 1 ft Boundary.SSF
SU 1	-1.42	32,236	396229.92	4566652.75	1287.398	1.30	0.70	Uncorrected	Pro 6H	8/1/2016 0:00	09:21:27am	New	Sensor	08012016 - 1 ft Boundary.SSF
SU 1	-1.43	32,232	396211.23	4566653.81	1288.393	1.30	0.70	Uncorrected	Pro 6H	8/1/2016 0:00	09:28:54am	New	Sensor	08012016 - 1 ft Boundary.SSF
SU 1	-1.43	32,218	396212.84	4566653.99	1289.113	1.30	0.70	Uncorrected	Pro 6H	8/1/2016 0:00	09:08:51am	New	Sensor	08012016 - 1 ft Boundary.SSF
SU 1	-1.43	32,218	396218.31	4566656.21	1287.776	1.30	0.70	Uncorrected	Pro 6H	8/1/2016 0:00	09:13:14am	New	Sensor	08012016 - 1 ft Boundary.SSF
SU 1	-1.43	32,218	396226.55	4566653.31	1287.47	1.30	0.70	Uncorrected	Pro 6H	8/1/2016 0:00	09:17:50am	New	Sensor	08012016 - 1 ft Boundary.SSF
SU 1	-1.43	32,212	396219.01	4566654.95	1287.709	1.30	0.70	Uncorrected	Pro 6H	8/1/2016 0:00	09:12:35am	New	Sensor	08012016 - 1 ft Boundary.SSF
SU 1	-1.44	32,197	396229.14	4566653.7	1287.582	1.30	0.70	Uncorrected	Pro 6H	8/1/2016 0:00	09:28:00am	New	Sensor	08012016 - 1 ft Boundary.SSF
SU 1	-1.44	32,173	396213.94	4566653.09	1289.076	1.30	0.70	Uncorrected	Pro 6H	8/1/2016 0:00	09:08:48am	New	Sensor	08012016 - 1 ft Boundary.SSF
SU 1	-1.44	32,171	396214.72	4566660.61	1288.479	1.30	0.70	Uncorrected	Pro 6H	8/1/2016 0:00	09:34:33am	New	Sensor	08012016 - 1 ft Boundary.SSF
SU 1	-1.45	32,170	396215.63	4566654.87	1288.011	1.30	0.70	Uncorrected	Pro 6H	8/1/2016 0:00	09:10:21am	New	Sensor	08012016 - 1 ft Boundary.SSF
SU 1	-1.45	32,149	396224.05	4566654.87	1287.643	1.30	0.70	Uncorrected	Pro 6H	8/1/2016 0:00	09:16:56am	New	Sensor	08012016 - 1 ft Boundary.SSF
SU 1	-1.46	32,134	396209.42	4566654.65	1289.27	1.30	0.70	Uncorrected	Pro 6H	8/1/2016 0:00	09:07:21am	New	Sensor	08012016 - 1 ft Boundary.SSF
SU 1	-1.46	32,129	396218.02	4566654.92	1287.688	1.30	0.70	Uncorrected	Pro 6H	8/1/2016 0:00	09:11:40am	New	Sensor	08012016 - 1 ft Boundary.SSF
SU 1	-1.47	32,092	396207.31	4566657.58	1289.452	1.30	0.70	Uncorrected	Pro 6H	8/1/2016 0:00	09:08:13am	New	Sensor	08012016 - 1 ft Boundary.SSF
SU 1	-1.47	32,080	396211.57	4566653.86	1289.134	1.30	0.70	Uncorrected	Pro 6H	8/1/2016 0:00	09:07:52am	New	Sensor	08012016 - 1 ft Boundary.SSF
SU 1	-1.48	32,051	396215.39	4566656.67	1287.856	1.30	0.70	Uncorrected	Pro 6H	8/1/2016 0:00	09:11:45am	New	Sensor	08012016 - 1 ft Boundary.SSF
SU 1	-1.48	32,050	396211.36	4566659.33	1287.948	1.30	0.70	Uncorrected	Pro 6H	8/1/2016 0:00	09:11:54am	New	Sensor	08012016 - 1 ft Boundary.SSF
SU 1	-1.48	32,048	396207.62	4566656.1	1289.346	1.30	0.70	Uncorrected	Pro 6H	8/1/2016 0:00	09:07:16am	New	Sensor	08012016 - 1 ft Boundary.SSF
SU 1	-1.49	32,032	396208.41	4566657.8	1289.275	1.30	0.70	Uncorrected	Pro 6H	8/1/2016 0:00	09:09:11am	New	Sensor	08012016 - 1 ft Boundary.SSF
SU 1	-1.49	32,031	396217.09	4566657.74	1287.836	1.30	0.70	Uncorrected	Pro 6H	8/1/2016 0:00	09:13:45am	New	Sensor	08012016 - 1 ft Boundary.SSF
SU 1	-1.49	32,019	396216.62	4566654.84	1288.032	1.30	0.70	Uncorrected	Pro 6H	8/1/2016 0:00	09:10:41am	New	Sensor	08012016 - 1 ft Boundary.SSF
SU 1	-1.5	31,995	396212.15	4566656.36	1288.368	1.30	0.70	Uncorrected	Pro 6H	8/1/2016 0:00	09:31:51am	New	Sensor	08012016 - 1 ft Boundary.SSF
SU 1	-1.51	31,975	396208.97	4566655.59	1289.255	1.30	0.70	Uncorrected	Pro 6H	8/1/2016 0:00	09:07:58am	New	Sensor	08012016 - 1 ft Boundary.SSF
SU 1	-1.51	31,975	396214.35	4566652.41	1289.089	1.30	0.70	Uncorrected	Pro 6H	8/1/2016 0:00	09:08:30am	New	Sensor	08012016 - 1 ft Boundary.SSF
SU 1	-1.51	31,970	396219.61	4566653.84	1287.599	1.30	0.70	Uncorrected	Pro 6H	8/1/2016 0:00	09:11:37am	New	Sensor	08012016 - 1 ft Boundary.SSF
SU 1	-1.51	31,964	396213.53	4566652.86	1289.088	1.30	0.70	Uncorrected	Pro 6H	8/1/2016 0:00	09:08:28am	New	Sensor	08012016 - 1 ft Boundary.SSF
SU 1	-1.51	31,959	396214.92	4566654.17	1288.231	1.30	0.70	Uncorrected	Pro 6H	8/1/2016 0:00	09:28:28am	New	Sensor	08012016 - 1 ft Boundary.SSF
SU 1	-1.51	31,956	396209.98	4566659.96	1288.024	1.30	0.70	Uncorrected	Pro 6H	8/1/2016 0:00	09:11:07am	New	Sensor	08012016 - 1 ft Boundary.SSF
SU 1	-1.51	31,955	396215.57	4566653.18	1288.679	1.30	0.70	Uncorrected	Pro 6H	8/1/2016 0:00	09:09:26am	New	Sensor	08012016 - 1 ft Boundary.SSF
SU 1	-1.52	31,947	396217.93	4566655.97	1288.293	1.30	0.70	Uncorrected	Pro 6H	8/1/2016 0:00	09:30:04am	New	Sensor	08012016 - 1 ft Boundary.SSF
SU 1	-1.52	31,936	396212.19	4566652.64	1289.086	1.30	0.70	Uncorrected	Pro 6H	8/1/2016 0:00	09:07:27am	New	Sensor	08012016 - 1 ft Boundary.SSF
SU 1	-1.52	31,931	396210.1	4566656.13	1289.247	1.30	0.70	Uncorrected	Pro 6H	8/1/2016 0:00	09:08:57am	New	Sensor	08012016 - 1 ft Boundary.SSF
SU 1	-1.53	31,911	396213.46	4566654.96	1288.368	1.30	0.70	Uncorrected	Pro 6H	8/1/2016 0:00	09:30:12am	New	Sensor	08012016 - 1 ft Boundary.SSF
SU 1	-1.53	31,903	396218.68	4566655.43	1287.757	1.30	0.70	Uncorrected	Pro 6H	8/1/2016 0:00	09:12:36am	New	Sensor	08012016 - 1 ft Boundary.SSF
SU 1	-1.53	31,901	396213.9	4566652.7	1289.072	1.30	0.70	Uncorrected	Pro 6H	8/1/2016 0:00	09:08:29am	New	Sensor	08012016 - 1 ft Boundary.SSF
SU 1	-1.55	31,856	396212	4566654.61	1289.191	1.30	0.70	Uncorrected	Pro 6H	8/1/2016 0:00	09:08:53am	New	Sensor	08012016 - 1 ft Boundary.SSF
SU 1	-1.55	31,847	396212.76	4566653.15	1288.155	1.30	0.70	Uncorrected	Pro 6H	8/1/2016 0:00	09:28:32am	New	Sensor	08012016 - 1 ft Boundary.SSF
SU 1	-1.55	31,840	396214.25	4566653.73	1288.227	1.30	0.70	Uncorrected	Pro 6H	8/1/2016 0:00	09:28:30am	New	Sensor	08012016 - 1 ft Boundary.SSF
SU 1	-1.55	31,837	396227.73	4566653.13	1287.333	1.30	0.70	Uncorrected	Pro 6H	8/1/2016 0:00	09:18:08am	New	Sensor	08012016 - 1 ft Boundary.SSF
SU 1	-1.55	31,836	396224.94	4566652.13	1287.368	1.30	0.70	Uncorrected	Pro 6H	8/1/2016 0:00	09:14:37am	New	Sensor	08012016 - 1 ft Boundary.SSF
SU 1	-1.55	31,835	396218.7	4566653.57	1288.159	1.30	0.70	Uncorrected	Pro 6H	8/1/2016 0:00	09:26:52am	New	Sensor	08012016 - 1 ft Boundary.SSF
SU 1	-1.55	31,831	396212.96	4566660.83	1287.968	1.30	0.70	Uncorrected	Pro 6H	8/1/2016 0:00	09:14:05am	New	Sensor	08012016 - 1 ft Boundary.SSF
SU 1	-1.56	31,808	396215.92	4566652.99	1288.61	1.30	0.70	Uncorrected	Pro 6H	8/1/2016 0:00	09:09:27am	New	Sensor	08012016 - 1 ft Boundary.SSF

SU	Z-Score	CPM	Easting	Northing	MSL	PDOP	HDOP	CorrType	RcvrType	GPS_Date	GPS_Time	Update	FeatName	Datafile
SU 1	-1.56	31,807	396215.8	4566653.24	1288.198	1.30	0.70	Uncorrected	Pro 6H	8/1/2016 0:00	09:27:28am	New	Sensor	08012016 - 1 ft Boundary.SSF
SU 1	-1.57	31,789	396210.91	4566656.05	1288.423	1.30	0.70	Uncorrected	Pro 6H	8/1/2016 0:00	09:31:53am	New	Sensor	08012016 - 1 ft Boundary.SSF
SU 1	-1.57	31,767	396223.8	4566655.26	1287.642	1.30	0.70	Uncorrected	Pro 6H	8/1/2016 0:00	09:16:57am	New	Sensor	08012016 - 1 ft Boundary.SSF
SU 1	-1.58	31,765	396215.38	4566657.73	1287.943	1.30	0.70	Uncorrected	Pro 6H	8/1/2016 0:00	09:12:43am	New	Sensor	08012016 - 1 ft Boundary.SSF
SU 1	-1.58	31,765	396221.49	4566655.78	1287.719	1.30	0.70	Uncorrected	Pro 6H	8/1/2016 0:00	09:15:54am	New	Sensor	08012016 - 1 ft Boundary.SSF
SU 1	-1.58	31,765	396215.94	4566655.19	1288.206	1.30	0.70	Uncorrected	Pro 6H	8/1/2016 0:00	09:29:02am	New	Sensor	08012016 - 1 ft Boundary.SSF
SU 1	-1.58	31,746	396212.9	4566654.25	1288.333	1.30	0.70	Uncorrected	Pro 6H	8/1/2016 0:00	09:28:56am	New	Sensor	08012016 - 1 ft Boundary.SSF
SU 1	-1.58	31,739	396212.88	4566657.72	1287.965	1.30	0.70	Uncorrected	Pro 6H	8/1/2016 0:00	09:11:13am	New	Sensor	08012016 - 1 ft Boundary.SSF
SU 1	-1.59	31,729	396228.13	4566653.87	1287.418	1.30	0.70	Uncorrected	Pro 6H	8/1/2016 0:00	09:19:39am	New	Sensor	08012016 - 1 ft Boundary.SSF
SU 1	-1.59	31,723	396212.71	4566651.55	1289.001	1.30	0.70	Uncorrected	Pro 6H	8/1/2016 0:00	09:06:41am	New	Sensor	08012016 - 1 ft Boundary.SSF
SU 1	-1.6	31,697	396213.2	4566651.93	1289.041	1.30	0.70	Uncorrected	Pro 6H	8/1/2016 0:00	09:07:29am	New	Sensor	08012016 - 1 ft Boundary.SSF
SU 1	-1.61	31,668	396211.83	4566653.83	1288.383	1.30	0.70	Uncorrected	Pro 6H	8/1/2016 0:00	09:28:54am	New	Sensor	08012016 - 1 ft Boundary.SSF
SU 1	-1.61	31,666	396225.65	4566654.01	1287.796	1.30	0.70	Uncorrected	Pro 6H	8/1/2016 0:00	09:27:50am	New	Sensor	08012016 - 1 ft Boundary.SSF
SU 1	-1.61	31,658	396209.95	4566656.37	1288.614	1.30	0.70	Uncorrected	Pro 6H	8/1/2016 0:00	09:32:27am	New	Sensor	08012016 - 1 ft Boundary.SSF
SU 1	-1.61	31,649	396216.34	4566659.2	1287.792	1.30	0.70	Uncorrected	Pro 6H	8/1/2016 0:00	09:14:58am	New	Sensor	08012016 - 1 ft Boundary.SSF
SU 1	-1.62	31,636	396210.58	4566653.89	1288.366	1.30	0.70	Uncorrected	Pro 6H	8/1/2016 0:00	09:30:16am	New	Sensor	08012016 - 1 ft Boundary.SSF
SU 1	-1.62	31,631	396212.27	4566651.82	1289.03	1.30	0.70	Uncorrected	Pro 6H	8/1/2016 0:00	09:06:42am	New	Sensor	08012016 - 1 ft Boundary.SSF
SU 1	-1.62	31,628	396212.69	4566652.83	1289.122	1.30	0.70	Uncorrected	Pro 6H	8/1/2016 0:00	09:07:49am	New	Sensor	08012016 - 1 ft Boundary.SSF
SU 1	-1.62	31,619	396216.43	4566655.96	1287.782	1.30	0.70	Uncorrected	Pro 6H	8/1/2016 0:00	09:11:43am	New	Sensor	08012016 - 1 ft Boundary.SSF
SU 1	-1.62	31,615	396218.2	4566655.66	1287.783	1.30	0.70	Uncorrected	Pro 6H	8/1/2016 0:00	09:12:37am	New	Sensor	08012016 - 1 ft Boundary.SSF
SU 1	-1.62	31,615	396209.4	4566656.83	1288.666	1.30	0.70	Uncorrected	Pro 6H	8/1/2016 0:00	09:33:32am	New	Sensor	08012016 - 1 ft Boundary.SSF
SU 1	-1.62	31,613	396220.25	4566656.82	1287.769	1.30	0.70	Uncorrected	Pro 6H	8/1/2016 0:00	09:15:27am	New	Sensor	08012016 - 1 ft Boundary.SSF
SU 1	-1.62	31,612	396214.5	4566652.84	1289.069	1.30	0.70	Uncorrected	Pro 6H	8/1/2016 0:00	09:08:47am	New	Sensor	08012016 - 1 ft Boundary.SSF
SU 1	-1.63	31,580	396218.14	4566654.29	1288.355	1.30	0.70	Uncorrected	Pro 6H	8/1/2016 0:00	09:36:02am	New	Sensor	08012016 - 1 ft Boundary.SSF
SU 1	-1.64	31,579	396226.72	4566654.53	1287.476	1.30	0.70	Uncorrected	Pro 6H	8/1/2016 0:00	09:19:12am	New	Sensor	08012016 - 1 ft Boundary.SSF
SU 1	-1.64	31,561	396218.23	4566654.09	1287.668	1.30	0.70	Uncorrected	Pro 6H	8/1/2016 0:00	09:11:30am	New	Sensor	08012016 - 1 ft Boundary.SSF
SU 1	-1.64	31,558	396223.72	4566656.96	1288.04	1.30	0.70	Uncorrected	Pro 6H	8/1/2016 0:00	09:31:33am	New	Sensor	08012016 - 1 ft Boundary.SSF
SU 1	-1.64	31,556	396213.72	4566657.11	1287.902	1.30	0.70	Uncorrected	Pro 6H	8/1/2016 0:00	09:11:15am	New	Sensor	08012016 - 1 ft Boundary.SSF
SU 1	-1.65	31,525	396216.15	4566655.06	1288.053	1.30	0.70	Uncorrected	Pro 6H	8/1/2016 0:00	09:10:42am	New	Sensor	08012016 - 1 ft Boundary.SSF
SU 1	-1.66	31,513	396214.68	4566652.29	1289.096	1.30	0.70	Uncorrected	Pro 6H	8/1/2016 0:00	09:08:31am	New	Sensor	08012016 - 1 ft Boundary.SSF
SU 1	-1.67	31,475	396218.08	4566654.86	1288.179	1.30	0.70	Uncorrected	Pro 6H	8/1/2016 0:00	09:28:24am	New	Sensor	08012016 - 1 ft Boundary.SSF
SU 1	-1.67	31,470	396224.86	4566652.76	1287.589	1.30	0.70	Uncorrected	Pro 6H	8/1/2016 0:00	09:15:45am	New	Sensor	08012016 - 1 ft Boundary.SSF
SU 1	-1.67	31,464	396211.77	4566654.54	1288.318	1.30	0.70	Uncorrected	Pro 6H	8/1/2016 0:00	09:30:14am	New	Sensor	08012016 - 1 ft Boundary.SSF
SU 1	-1.68	31,424	396217.8	4566656.08	1287.827	1.30	0.70	Uncorrected	Pro 6H	8/1/2016 0:00	09:12:38am	New	Sensor	08012016 - 1 ft Boundary.SSF
SU 1	-1.69	31,400	396211.27	4566654.07	1289.126	1.30	0.70	Uncorrected	Pro 6H	8/1/2016 0:00	09:07:53am	New	Sensor	08012016 - 1 ft Boundary.SSF
SU 1	-1.69	31,399	396215.35	4566655.93	1287.774	1.30	0.70	Uncorrected	Pro 6H	8/1/2016 0:00	09:11:20am	New	Sensor	08012016 - 1 ft Boundary.SSF
SU 1	-1.71	31,350	396218.52	4566653.63	1287.662	1.30	0.70	Uncorrected	Pro 6H	8/1/2016 0:00	09:11:31am	New	Sensor	08012016 - 1 ft Boundary.SSF
SU 1	-1.71	31,332	396217.29	4566655.8	1287.784	1.30	0.70	Uncorrected	Pro 6H	8/1/2016 0:00	09:12:18am	New	Sensor	08012016 - 1 ft Boundary.SSF
SU 1	-1.72	31,302	396211.21	4566657.68	1288.611	1.30	0.70	Uncorrected	Pro 6H	8/1/2016 0:00	09:33:29am	New	Sensor	08012016 - 1 ft Boundary.SSF
SU 1	-1.73	31,271	396211.12	4566655.4	1289.242	1.30	0.70	Uncorrected	Pro 6H	8/1/2016 0:00	09:08:55am	New	Sensor	08012016 - 1 ft Boundary.SSF
SU 1	-1.73	31,270	396213.73	4566653.64	1288.232	1.30	0.70	Uncorrected	Pro 6H	8/1/2016 0:00	09:28:30am	New	Sensor	08012016 - 1 ft Boundary.SSF
SU 1	-1.74	31,267	396210.91	4566654.69	1289.258	1.30	0.70	Uncorrected	Pro 6H	8/1/2016 0:00	09:08:22am	New	Sensor	08012016 - 1 ft Boundary.SSF
SU 1	-1.74	31,247	396216.23	4566657.54	1287.845	1.30	0.70	Uncorrected	Pro 6H	8/1/2016 0:00	09:13:09am	New	Sensor	08012016 - 1 ft Boundary.SSF
SU 1	-1.74	31,241	396223.87	4566653.24	1287.576	1.30	0.70	Uncorrected	Pro 6H	8/1/2016 0:00	09:15:36am	New	Sensor	08012016 - 1 ft Boundary.SSF
SU 1	-1.75	31,237	396217.43	4566654.16	1287.965	1.30	0.70	Uncorrected	Pro 6H	8/1/2016 0:00	09:10:39am	New	Sensor	08012016 - 1 ft Boundary.SSF
SU 1	-1.75	31,231	396211.53	4566660.95	1288.012	1.30	0.70	Uncorrected	Pro 6H	8/1/2016 0:00	09:12:58am	New	Sensor	08012016 - 1 ft Boundary.SSF
SU 1	-1.75	31,230	396215.21	4566653.08	1288.281	1.30	0.70	Uncorrected	Pro 6H	8/1/2016 0:00	09:27:26am	New	Sensor	08012016 - 1 ft Boundary.SSF
SU 1	-1.75	31,207	396218.88	4566653.07	1287.589	1.30	0.70	Uncorrected	Pro 6H	8/1/2016 0:00	09:11:32am	New	Sensor	08012016 - 1 ft Boundary.SSF
SU 1	-1.76	31,198	396217.01	4566655.63	1287.737	1.30	0.70	Uncorrected	Pro 6H	8/1/2016 0:00	09:11:42am	New	Sensor	08012016 - 1 ft Boundary.SSF
SU 1	-1.77	31,170	396228.95	4566651.49	1287.334	1.30	0.70	Uncorrected	Pro 6H	8/1/2016 0:00	09:19:19am	New	Sensor	08012016 - 1 ft Boundary.SSF
SU 1	-1.77	31,163	396215.22	4566657.11	1288.332	1.30	0.70	Uncorrected	Pro 6H	8/1/2016 0:00	09:31:46am	New	Sensor	08012016 - 1 ft Boundary.SSF
SU 1	-1.77	31,144	396216.81	4566656.4	1288.24	1.30	0.70	Uncorrected	Pro 6H	8/1/2016 0:00	09:30:55am	New	Sensor	08012016 - 1 ft Boundary.SSF

SU	Z-Score	CPM	Easting	Northing	MSL	PDOP	HDOP	CorrType	RcvrType	GPS_Date	GPS_Time	Update	FeatName	Datafile
SU 1	-1.78	31,128	396209.87	4566655.07	1289.207	1.30	0.70	Uncorrected	Pro 6H	8/1/2016 0:00	09:07:56am	New	Sensor	08012016 - 1 ft Boundary.SSF
SU 1	-1.78	31,118	396215.48	4566654.24	1288.222	1.30	0.70	Uncorrected	Pro 6H	8/1/2016 0:00	09:28:28am	New	Sensor	08012016 - 1 ft Boundary.SSF
SU 1	-1.81	31,049	396207.84	4566658.09	1288.784	1.30	0.70	Uncorrected	Pro 6H	8/1/2016 0:00	09:34:00am	New	Sensor	08012016 - 1 ft Boundary.SSF
SU 1	-1.84	30,955	396216.82	4566658.74	1287.8	1.30	0.70	Uncorrected	Pro 6H	8/1/2016 0:00	09:14:57am	New	Sensor	08012016 - 1 ft Boundary.SSF
SU 1	-1.84	30,938	396218.06	4566655.2	1287.689	1.30	0.70	Uncorrected	Pro 6H	8/1/2016 0:00	09:12:20am	New	Sensor	08012016 - 1 ft Boundary.SSF
SU 1	-1.87	30,861	396218.81	4566654.88	1288.125	1.30	0.70	Uncorrected	Pro 6H	8/1/2016 0:00	09:28:23am	New	Sensor	08012016 - 1 ft Boundary.SSF
SU 1	-1.88	30,823	396207.69	4566657.2	1289.418	1.30	0.70	Uncorrected	Pro 6H	8/1/2016 0:00	09:08:14am	New	Sensor	08012016 - 1 ft Boundary.SSF
SU 1	-1.88	30,821	396221.82	4566655.36	1287.679	1.30	0.70	Uncorrected	Pro 6H	8/1/2016 0:00	09:15:53am	New	Sensor	08012016 - 1 ft Boundary.SSF
SU 1	-1.89	30,801	396213.6	4566659.36	1287.943	1.30	0.70	Uncorrected	Pro 6H	8/1/2016 0:00	09:13:03am	New	Sensor	08012016 - 1 ft Boundary.SSF
SU 1	-1.9	30,747	396212.97	4566654.77	1288.357	1.30	0.70	Uncorrected	Pro 6H	8/1/2016 0:00	09:30:12am	New	Sensor	08012016 - 1 ft Boundary.SSF
SU 1	-1.91	30,717	396207.15	4566657.91	1288.833	1.30	0.70	Uncorrected	Pro 6H	8/1/2016 0:00	09:33:59am	New	Sensor	08012016 - 1 ft Boundary.SSF
SU 1	-1.94	30,629	396217.85	4566653.87	1287.923	1.30	0.70	Uncorrected	Pro 6H	8/1/2016 0:00	09:10:38am	New	Sensor	08012016 - 1 ft Boundary.SSF
SU 1	-1.95	30,602	396207.9	4566655.88	1289.318	1.30	0.70	Uncorrected	Pro 6H	8/1/2016 0:00	09:07:17am	New	Sensor	08012016 - 1 ft Boundary.SSF
SU 1	-1.97	30,539	396226.41	4566653.94	1287.679	1.30	0.70	Uncorrected	Pro 6H	8/1/2016 0:00	09:27:52am	New	Sensor	08012016 - 1 ft Boundary.SSF
SU 1	-2.01	30,407	396210.53	4566655.72	1289.249	1.30	0.70	Uncorrected	Pro 6H	8/1/2016 0:00	09:08:56am	New	Sensor	08012016 - 1 ft Boundary.SSF
SU 1	-2.06	30,246	396217.71	4566654.45	1287.664	1.30	0.70	Uncorrected	Pro 6H	8/1/2016 0:00	09:11:29am	New	Sensor	08012016 - 1 ft Boundary.SSF
SU 1	-2.22	29,756	396226.02	4566653.8	1287.703	1.30	0.70	Uncorrected	Pro 6H	8/1/2016 0:00	09:27:52am	New	Sensor	08012016 - 1 ft Boundary.SSF
SU 1	4.26	49,901	396190.83	4566638.81	1291.517	1.40	0.70	Uncorrected	Pro 6H	8/3/2016 0:00	09:17:11am	New	Sensor	08032016- 1 foot Boundary.SSF
SU 1	4.24	49,860	396190.85	4566638.82	1291.537	1.40	0.70	Uncorrected	Pro 6H	8/3/2016 0:00	09:17:09am	New	Sensor	08032016- 1 foot Boundary.SSF
SU 1	4.14	49,529	396190.81	4566638.81	1291.495	1.40	0.70	Uncorrected	Pro 6H	8/3/2016 0:00	09:17:13am	New	Sensor	08032016- 1 foot Boundary.SSF
SU 1	4.07	49,315	396190.82	4566638.84	1291.515	1.40	0.70	Uncorrected	Pro 6H	8/3/2016 0:00	09:17:12am	New	Sensor	08032016- 1 foot Boundary.SSF
SU 1	4.05	49,245	396190.84	4566638.8	1291.53	1.40	0.70	Uncorrected	Pro 6H	8/3/2016 0:00	09:17:10am	New	Sensor	08032016- 1 foot Boundary.SSF
SU 1	3.84	48,601	396190.85	4566638.81	1291.54	1.40	0.70	Uncorrected	Pro 6H	8/3/2016 0:00	09:17:09am	New	Sensor	08032016- 1 foot Boundary.SSF
SU 1	3.49	47,512	396190.78	4566638.85	1291.543	1.40	0.70	Uncorrected	Pro 6H	8/3/2016 0:00	09:17:14am	New	Sensor	08032016- 1 foot Boundary.SSF
SU 1	3.39	47,194	396191.47	4566637.74	1289.701	1.40	0.80	Uncorrected	Pro 6H	8/3/2016 0:00	10:20:22am	New	Sensor	08032016- 1 foot Boundary.SSF
SU 1	3.36	47,127	396190.53	4566638.11	1289.875	1.30	0.70	Uncorrected	Pro 6H	8/3/2016 0:00	10:29:37am	New	Sensor	08032016- 1 foot Boundary.SSF
SU 1	3.34	47,063	396207.32	4566631.75	1292.267	1.50	0.80	Uncorrected	Pro 6H	8/3/2016 0:00	07:57:33am	New	Sensor	08032016- 1 foot Boundary.SSF
SU 1	3.31	46,973	396204.91	4566636.81	1291.417	1.20	0.70	Uncorrected	Pro 6H	8/3/2016 0:00	08:10:06am	New	Sensor	08032016- 1 foot Boundary.SSF
SU 1	3.26	46,812	396205.63	4566636.74	1291.537	1.20	0.70	Uncorrected	Pro 6H	8/3/2016 0:00	08:05:45am	New	Sensor	08032016- 1 foot Boundary.SSF
SU 1	3.26	46,790	396190.53	4566638.09	1289.888	1.30	0.70	Uncorrected	Pro 6H	8/3/2016 0:00	10:29:36am	New	Sensor	08032016- 1 foot Boundary.SSF
SU 1	3.2	46,613	396204.86	4566636.85	1291.441	1.20	0.70	Uncorrected	Pro 6H	8/3/2016 0:00	08:11:35am	New	Sensor	08032016- 1 foot Boundary.SSF
SU 1	3.2	46,604	396205.73	4566637.47	1291.431	1.20	0.70	Uncorrected	Pro 6H	8/3/2016 0:00	08:06:27am	New	Sensor	08032016- 1 foot Boundary.SSF
SU 1	3.15	46,471	396205.43	4566637.11	1291.575	1.20	0.70	Uncorrected	Pro 6H	8/3/2016 0:00	08:08:21am	New	Sensor	08032016- 1 foot Boundary.SSF
SU 1	3.15	46,449	396196.53	4566647.28	1289.355	1.40	0.80	Uncorrected	Pro 6H	8/3/2016 0:00	10:19:45am	New	Sensor	08032016- 1 foot Boundary.SSF
SU 1	3.14	46,436	396205.56	4566635.32	1291.658	1.20	0.70	Uncorrected	Pro 6H	8/3/2016 0:00	08:07:42am	New	Sensor	08032016- 1 foot Boundary.SSF
SU 1	3.12	46,382	396194.53	4566648.19	1291.299	1.40	0.70	Uncorrected	Pro 6H	8/3/2016 0:00	09:18:18am	New	Sensor	08032016- 1 foot Boundary.SSF
SU 1	3.12	46,381	396204.79	4566637.39	1291.399	1.20	0.70	Uncorrected	Pro 6H	8/3/2016 0:00	08:11:10am	New	Sensor	08032016- 1 foot Boundary.SSF
SU 1	3.11	46,339	396205.52	4566635.71	1291.61	1.20	0.70	Uncorrected	Pro 6H	8/3/2016 0:00	08:07:38am	New	Sensor	08032016- 1 foot Boundary.SSF
SU 1	3.11	46,337	396191.47	4566637.78	1289.68	1.40	0.80	Uncorrected	Pro 6H	8/3/2016 0:00	10:20:21am	New	Sensor	08032016- 1 foot Boundary.SSF
SU 1	3.09	46,278	396204.91	4566636.97	1291.409	1.20	0.70	Uncorrected	Pro 6H	8/3/2016 0:00	08:10:08am	New	Sensor	08032016- 1 foot Boundary.SSF
SU 1	3.09	46,267	396205.26	4566637.08	1291.496	1.20	0.70	Uncorrected	Pro 6H	8/3/2016 0:00	08:09:02am	New	Sensor	08032016- 1 foot Boundary.SSF
SU 1	3.07	46,209	396191.17	4566640.22	1291.35	1.40	0.70	Uncorrected	Pro 6H	8/3/2016 0:00	09:23:43am	New	Sensor	08032016- 1 foot Boundary.SSF
SU 1	3.07	46,199	396205.45	4566634.83	1291.692	1.20	0.70	Uncorrected	Pro 6H	8/3/2016 0:00	08:07:43am	New	Sensor	08032016- 1 foot Boundary.SSF
SU 1	3.06	46,194	396207.49	4566632.9	1292.256	1.50	0.80	Uncorrected	Pro 6H	8/3/2016 0:00	07:57:35am	New	Sensor	08032016- 1 foot Boundary.SSF
SU 1	3.05	46,156	396205.21	4566636.84	1291.511	1.20	0.70	Uncorrected	Pro 6H	8/3/2016 0:00	08:09:03am	New	Sensor	08032016- 1 foot Boundary.SSF
SU 1	3.05	46,145	396204.82	4566637.42	1291.444	1.20	0.70	Uncorrected	Pro 6H	8/3/2016 0:00	08:11:05am	New	Sensor	08032016- 1 foot Boundary.SSF
SU 1	3.04	46,118	396191.17	4566640.23	1291.335	1.40	0.70	Uncorrected	Pro 6H	8/3/2016 0:00	09:23:42am	New	Sensor	08032016- 1 foot Boundary.SSF
SU 1	3	45,982	396190.53	4566638.1	1289.875	1.30	0.70	Uncorrected	Pro 6H	8/3/2016 0:00	10:29:38am	New	Sensor	08032016- 1 foot Boundary.SSF
SU 1	2.97	45,904	396204.4	4566637.55	1291.816	1.20	0.70	Uncorrected	Pro 6H	8/3/2016 0:00	08:15:06am	New	Sensor	08032016- 1 foot Boundary.SSF
SU 1	2.96	45,857	396205.61	4566636.62	1291.594	1.20	0.70	Uncorrected	Pro 6H	8/3/2016 0:00	08:07:34am	New	Sensor	08032016- 1 foot Boundary.SSF
SU 1	2.94	45,802	396190.53	4566638.08	1289.889	1.30	0.70	Uncorrected	Pro 6H	8/3/2016 0:00	10:29:35am	New	Sensor	08032016- 1 foot Boundary.SSF
SU 1	2.94	45,800	396205.26	4566637.03	1291.615	1.20	0.70	Uncorrected	Pro 6H	8/3/2016 0:00	08:08:18am	New	Sensor	08032016- 1 foot Boundary.SSF

SU	Z-Score	CPM	Easting	Northing	MSL	PDOP	HDOP	CorrType	RcvrType	GPS_Date	GPS_Time	Update	FeatName	Datafile
SU 1	2.9	45,693	396206.12	4566636.18	1291.334	1.20	0.70	Uncorrected	Pro 6H	8/3/2016 0:00	08:04:26am	New	Sensor	08032016- 1 foot Boundary.SSF
SU 1	2.9	45,682	396205.21	4566636.86	1291.574	1.20	0.70	Uncorrected	Pro 6H	8/3/2016 0:00	08:08:17am	New	Sensor	08032016- 1 foot Boundary.SSF
SU 1	2.89	45,646	396204.82	4566637.42	1291.428	1.20	0.70	Uncorrected	Pro 6H	8/3/2016 0:00	08:11:06am	New	Sensor	08032016- 1 foot Boundary.SSF
SU 1	2.86	45,563	396195.89	4566646.38	1289.371	1.40	0.80	Uncorrected	Pro 6H	8/3/2016 0:00	10:17:08am	New	Sensor	08032016- 1 foot Boundary.SSF
SU 1	2.86	45,560	396207.19	4566631.72	1292.203	1.50	0.80	Uncorrected	Pro 6H	8/3/2016 0:00	07:58:30am	New	Sensor	08032016- 1 foot Boundary.SSF
SU 1	2.86	45,547	396191.53	4566637.72	1289.652	1.40	0.80	Uncorrected	Pro 6H	8/3/2016 0:00	10:20:20am	New	Sensor	08032016- 1 foot Boundary.SSF
SU 1	2.85	45,543	396205.28	4566637.04	1291.487	1.20	0.70	Uncorrected	Pro 6H	8/3/2016 0:00	08:09:08am	New	Sensor	08032016- 1 foot Boundary.SSF
SU 1	2.85	45,531	396205.93	4566637	1291.563	1.20	0.70	Uncorrected	Pro 6H	8/3/2016 0:00	08:06:54am	New	Sensor	08032016- 1 foot Boundary.SSF
SU 1	2.83	45,471	396191.21	4566639.28	1291.432	1.40	0.70	Uncorrected	Pro 6H	8/3/2016 0:00	09:24:35am	New	Sensor	08032016- 1 foot Boundary.SSF
SU 1	2.83	45,469	396205.29	4566637.11	1291.48	1.20	0.70	Uncorrected	Pro 6H	8/3/2016 0:00	08:09:04am	New	Sensor	08032016- 1 foot Boundary.SSF
SU 1	2.83	45,466	396206.41	4566633.02	1291.476	1.20	0.70	Uncorrected	Pro 6H	8/3/2016 0:00	08:09:35am	New	Sensor	08032016- 1 foot Boundary.SSF
SU 1	2.81	45,407	396205.58	4566637.71	1291.541	1.20	0.70	Uncorrected	Pro 6H	8/3/2016 0:00	08:08:23am	New	Sensor	08032016- 1 foot Boundary.SSF
SU 1	2.81	45,400	396205.58	4566637.64	1291.58	1.20	0.70	Uncorrected	Pro 6H	8/3/2016 0:00	08:07:32am	New	Sensor	08032016- 1 foot Boundary.SSF
SU 1	2.8	45,368	396205.95	4566636.5	1291.346	1.20	0.70	Uncorrected	Pro 6H	8/3/2016 0:00	08:03:58am	New	Sensor	08032016- 1 foot Boundary.SSF
SU 1	2.78	45,315	396205.93	4566638.95	1291.439	1.20	0.70	Uncorrected	Pro 6H	8/3/2016 0:00	08:06:24am	New	Sensor	08032016- 1 foot Boundary.SSF
SU 1	2.78	45,311	396205.77	4566638.3	1291.512	1.20	0.70	Uncorrected	Pro 6H	8/3/2016 0:00	08:08:24am	New	Sensor	08032016- 1 foot Boundary.SSF
SU 1	2.76	45,257	396205.42	4566637.31	1291.553	1.20	0.70	Uncorrected	Pro 6H	8/3/2016 0:00	08:08:11am	New	Sensor	08032016- 1 foot Boundary.SSF
SU 1	2.75	45,227	396195.95	4566646.28	1289.344	1.40	0.80	Uncorrected	Pro 6H	8/3/2016 0:00	10:18:34am	New	Sensor	08032016- 1 foot Boundary.SSF
SU 1	2.75	45,214	396205.45	4566635.75	1291.609	1.20	0.70	Uncorrected	Pro 6H	8/3/2016 0:00	08:07:39am	New	Sensor	08032016- 1 foot Boundary.SSF
SU 1	2.74	45,170	396207.15	4566632.24	1292.183	1.50	0.80	Uncorrected	Pro 6H	8/3/2016 0:00	07:58:36am	New	Sensor	08032016- 1 foot Boundary.SSF
SU 1	2.72	45,126	396204.78	4566637.25	1291.437	1.20	0.70	Uncorrected	Pro 6H	8/3/2016 0:00	08:11:09am	New	Sensor	08032016- 1 foot Boundary.SSF
SU 1	2.72	45,123	396207.61	4566631.65	1292.24	1.50	0.80	Uncorrected	Pro 6H	8/3/2016 0:00	07:56:36am	New	Sensor	08032016- 1 foot Boundary.SSF
SU 1	2.72	45,119	396205.32	4566637.08	1291.601	1.20	0.70	Uncorrected	Pro 6H	8/3/2016 0:00	08:08:15am	New	Sensor	08032016- 1 foot Boundary.SSF
SU 1	2.71	45,083	396206.38	4566635.6	1292.108	1.40	0.70	Uncorrected	Pro 6H	8/3/2016 0:00	08:03:40am	New	Sensor	08032016- 1 foot Boundary.SSF
SU 1	2.69	45,045	396194.53	4566648.19	1291.296	1.40	0.70	Uncorrected	Pro 6H	8/3/2016 0:00	09:18:19am	New	Sensor	08032016- 1 foot Boundary.SSF
SU 1	2.68	45,006	396190.84	4566638.81	1291.542	1.40	0.70	Uncorrected	Pro 6H	8/3/2016 0:00	09:17:07am	New	Sensor	08032016- 1 foot Boundary.SSF
SU 1	2.67	44,982	396204.76	4566637.31	1291.558	1.20	0.70	Uncorrected	Pro 6H	8/3/2016 0:00	08:12:24am	New	Sensor	08032016- 1 foot Boundary.SSF
SU 1	2.67	44,976	396207.5	4566632.27	1292.244	1.50	0.80	Uncorrected	Pro 6H	8/3/2016 0:00	07:57:34am	New	Sensor	08032016- 1 foot Boundary.SSF
SU 1	2.66	44,947	396207.82	4566633.28	1292.251	1.50	0.80	Uncorrected	Pro 6H	8/3/2016 0:00	07:56:38am	New	Sensor	08032016- 1 foot Boundary.SSF
SU 1	2.66	44,947	396206.91	4566635.04	1292.039	1.40	0.70	Uncorrected	Pro 6H	8/3/2016 0:00	08:01:39am	New	Sensor	08032016- 1 foot Boundary.SSF
SU 1	2.66	44,933	396206.32	4566634.3	1291.504	1.20	0.70	Uncorrected	Pro 6H	8/3/2016 0:00	08:09:40am	New	Sensor	08032016- 1 foot Boundary.SSF
SU 1	2.65	44,905	396204.79	4566637.09	1291.483	1.20	0.70	Uncorrected	Pro 6H	8/3/2016 0:00	08:11:08am	New	Sensor	08032016- 1 foot Boundary.SSF
SU 1	2.63	44,838	396205.92	4566638.92	1291.465	1.20	0.70	Uncorrected	Pro 6H	8/3/2016 0:00	08:05:49am	New	Sensor	08032016- 1 foot Boundary.SSF
SU 1	2.63	44,836	396194.58	4566647.54	1289.526	1.30	0.70	Uncorrected	Pro 6H	8/3/2016 0:00	10:33:05am	New	Sensor	08032016- 1 foot Boundary.SSF
SU 1	2.62	44,822	396205.72	4566635.5	1291.567	1.20	0.70	Uncorrected	Pro 6H	8/3/2016 0:00	08:05:28am	New	Sensor	08032016- 1 foot Boundary.SSF
SU 1	2.62	44,821	396205.34	4566638.54	1291.369	1.20	0.70	Uncorrected	Pro 6H	8/3/2016 0:00	08:10:12am	New	Sensor	08032016- 1 foot Boundary.SSF
SU 1	2.62	44,820	396191.18	4566640.28	1291.315	1.40	0.70	Uncorrected	Pro 6H	8/3/2016 0:00	09:23:39am	New	Sensor	08032016- 1 foot Boundary.SSF
SU 1	2.62	44,808	396205.88	4566638.72	1291.495	1.20	0.70	Uncorrected	Pro 6H	8/3/2016 0:00	08:08:25am	New	Sensor	08032016- 1 foot Boundary.SSF
SU 1	2.62	44,806	396205.78	4566638.76	1291.55	1.20	0.70	Uncorrected	Pro 6H	8/3/2016 0:00	08:07:30am	New	Sensor	08032016- 1 foot Boundary.SSF
SU 1	2.61	44,773	396205.27	4566637.11	1291.463	1.20	0.70	Uncorrected	Pro 6H	8/3/2016 0:00	08:09:07am	New	Sensor	08032016- 1 foot Boundary.SSF
SU 1	2.61	44,772	396206.41	4566635.63	1292.103	1.40	0.70	Uncorrected	Pro 6H	8/3/2016 0:00	08:03:38am	New	Sensor	08032016- 1 foot Boundary.SSF
SU 1	2.61	44,771	396205.64	4566636.71	1291.489	1.20	0.70	Uncorrected	Pro 6H	8/3/2016 0:00	08:06:28am	New	Sensor	08032016- 1 foot Boundary.SSF
SU 1	2.58	44,691	396194.31	4566648.58	1291.223	1.40	0.70	Uncorrected	Pro 6H	8/3/2016 0:00	09:18:30am	New	Sensor	08032016- 1 foot Boundary.SSF
SU 1	2.58	44,683	396206.68	4566635.34	1292.163	1.40	0.70	Uncorrected	Pro 6H	8/3/2016 0:00	08:02:42am	New	Sensor	08032016- 1 foot Boundary.SSF
SU 1	2.56	44,628	396205.86	4566638.57	1291.472	1.20	0.70	Uncorrected	Pro 6H	8/3/2016 0:00	08:06:25am	New	Sensor	08032016- 1 foot Boundary.SSF
SU 1	2.56	44,612	396205.95	4566637.22	1291.313	1.20	0.70	Uncorrected	Pro 6H	8/3/2016 0:00	08:03:59am	New	Sensor	08032016- 1 foot Boundary.SSF
SU 1	2.55	44,609	396205.5	4566634.16	1291.676	1.20	0.70	Uncorrected	Pro 6H	8/3/2016 0:00	08:07:44am	New	Sensor	08032016- 1 foot Boundary.SSF
SU 1	2.54	44,557	396196.57	4566647.32	1289.357	1.40	0.80	Uncorrected	Pro 6H	8/3/2016 0:00	10:19:44am	New	Sensor	08032016- 1 foot Boundary.SSF
SU 1	2.54	44,556	396205.01	4566637.59	1291.392	1.20	0.70	Uncorrected	Pro 6H	8/3/2016 0:00	08:11:36am	New	Sensor	08032016- 1 foot Boundary.SSF
SU 1	2.53	44,533	396206.1	4566633.9	1291.477	1.20	0.70	Uncorrected	Pro 6H	8/3/2016 0:00	08:09:41am	New	Sensor	08032016- 1 foot Boundary.SSF
SU 1	2.53	44,528	396205.22	4566635.88	1291.714	1.20	0.70	Uncorrected	Pro 6H	8/3/2016 0:00	08:08:08am	New	Sensor	08032016- 1 foot Boundary.SSF
SU 1	2.52	44,512	396196.37	4566645.99	1289.594	1.40	0.80	Uncorrected	Pro 6H	8/3/2016 0:00	10:11:47am	New	Sensor	08032016- 1 foot Boundary.SSF

SU	Z-Score	CPM	Easting	Northing	MSL	PDOP	HDOP	CorrType	RcvrType	GPS_Date	GPS_Time	Update	FeatName	Datafile
SU 1	2.51	44,464	396194.55	4566647.54	1289.528	1.30	0.70	Uncorrected	Pro 6H	8/3/2016 0:00	10:33:04am	New	Sensor	08032016- 1 foot Boundary.SSF
SU 1	2.51	44,463	396205.92	4566633.36	1291.468	1.20	0.70	Uncorrected	Pro 6H	8/3/2016 0:00	08:09:42am	New	Sensor	08032016- 1 foot Boundary.SSF
SU 1	2.5	44,434	396191.23	4566639.78	1291.36	1.40	0.70	Uncorrected	Pro 6H	8/3/2016 0:00	09:24:05am	New	Sensor	08032016- 1 foot Boundary.SSF
SU 1	2.49	44,408	396194.52	4566648.2	1291.309	1.40	0.70	Uncorrected	Pro 6H	8/3/2016 0:00	09:18:17am	New	Sensor	08032016- 1 foot Boundary.SSF
SU 1	2.49	44,407	396205.36	4566638.2	1291.333	1.20	0.70	Uncorrected	Pro 6H	8/3/2016 0:00	08:10:11am	New	Sensor	08032016- 1 foot Boundary.SSF
SU 1	2.49	44,403	396205.79	4566637.41	1291.488	1.20	0.70	Uncorrected	Pro 6H	8/3/2016 0:00	08:05:46am	New	Sensor	08032016- 1 foot Boundary.SSF
SU 1	2.49	44,401	396190.54	4566638.1	1289.886	1.30	0.70	Uncorrected	Pro 6H	8/3/2016 0:00	10:29:40am	New	Sensor	08032016- 1 foot Boundary.SSF
SU 1	2.48	44,390	396206.84	4566632.3	1292.117	1.40	0.70	Uncorrected	Pro 6H	8/3/2016 0:00	07:59:41am	New	Sensor	08032016- 1 foot Boundary.SSF
SU 1	2.48	44,388	396190.97	4566639.04	1291.529	1.40	0.70	Uncorrected	Pro 6H	8/3/2016 0:00	09:17:18am	New	Sensor	08032016- 1 foot Boundary.SSF
SU 1	2.48	44,380	396204.36	4566636.4	1291.689	1.20	0.70	Uncorrected	Pro 6H	8/3/2016 0:00	08:14:09am	New	Sensor	08032016- 1 foot Boundary.SSF
SU 1	2.48	44,362	396207.32	4566632.59	1292.183	1.50	0.80	Uncorrected	Pro 6H	8/3/2016 0:00	07:58:29am	New	Sensor	08032016- 1 foot Boundary.SSF
SU 1	2.47	44,353	396204.92	4566636.94	1291.419	1.20	0.70	Uncorrected	Pro 6H	8/3/2016 0:00	08:10:07am	New	Sensor	08032016- 1 foot Boundary.SSF
SU 1	2.46	44,312	396208.78	4566631.8	1291.963	1.50	0.80	Uncorrected	Pro 6H	8/3/2016 0:00	07:50:27am	New	Sensor	08032016- 1 foot Boundary.SSF
SU 1	2.43	44,230	396206.59	4566632.28	1292.352	1.40	0.70	Uncorrected	Pro 6H	8/3/2016 0:00	08:00:44am	New	Sensor	08032016- 1 foot Boundary.SSF
SU 1	2.43	44,228	396191.23	4566639.79	1291.359	1.40	0.70	Uncorrected	Pro 6H	8/3/2016 0:00	09:24:06am	New	Sensor	08032016- 1 foot Boundary.SSF
SU 1	2.43	44,216	396191.16	4566639.73	1291.432	1.40	0.70	Uncorrected	Pro 6H	8/3/2016 0:00	09:24:19am	New	Sensor	08032016- 1 foot Boundary.SSF
SU 1	2.43	44,216	396196	4566646.37	1289.337	1.40	0.80	Uncorrected	Pro 6H	8/3/2016 0:00	10:18:35am	New	Sensor	08032016- 1 foot Boundary.SSF
SU 1	2.43	44,215	396205.71	4566634.29	1291.693	1.20	0.70	Uncorrected	Pro 6H	8/3/2016 0:00	08:03:55am	New	Sensor	08032016- 1 foot Boundary.SSF
SU 1	2.42	44,199	396209.1	4566630.56	1291.704	1.50	0.80	Uncorrected	Pro 6H	8/3/2016 0:00	07:49:13am	New	Sensor	08032016- 1 foot Boundary.SSF
SU 1	2.42	44,180	396205.3	4566637.06	1291.612	1.20	0.70	Uncorrected	Pro 6H	8/3/2016 0:00	08:08:19am	New	Sensor	08032016- 1 foot Boundary.SSF
SU 1	2.41	44,168	396204.59	4566642.38	1292.258	1.20	0.70	Uncorrected	Pro 6H	8/3/2016 0:00	08:18:59am	New	Sensor	08032016- 1 foot Boundary.SSF
SU 1	2.41	44,166	396196.35	4566646.11	1289.603	1.40	0.80	Uncorrected	Pro 6H	8/3/2016 0:00	10:11:36am	New	Sensor	08032016- 1 foot Boundary.SSF
SU 1	2.41	44,165	396190.53	4566638.1	1289.881	1.30	0.70	Uncorrected	Pro 6H	8/3/2016 0:00	10:29:39am	New	Sensor	08032016- 1 foot Boundary.SSF
SU 1	2.41	44,156	396204.95	4566637.59	1291.482	1.20	0.70	Uncorrected	Pro 6H	8/3/2016 0:00	08:11:00am	New	Sensor	08032016- 1 foot Boundary.SSF
SU 1	2.4	44,134	396205.36	4566637.39	1291.539	1.20	0.70	Uncorrected	Pro 6H	8/3/2016 0:00	08:08:12am	New	Sensor	08032016- 1 foot Boundary.SSF
SU 1	2.4	44,117	396205.37	4566634.1	1291.659	1.20	0.70	Uncorrected	Pro 6H	8/3/2016 0:00	08:05:41am	New	Sensor	08032016- 1 foot Boundary.SSF
SU 1	2.38	44,067	396203.25	4566640.33	1292.278	1.20	0.70	Uncorrected	Pro 6H	8/3/2016 0:00	08:25:20am	New	Sensor	08032016- 1 foot Boundary.SSF
SU 1	2.37	44,033	396205.36	4566637.35	1291.549	1.20	0.70	Uncorrected	Pro 6H	8/3/2016 0:00	08:08:13am	New	Sensor	08032016- 1 foot Boundary.SSF
SU 1	2.37	44,020	396204.73	4566636.52	1291.529	1.20	0.70	Uncorrected	Pro 6H	8/3/2016 0:00	08:12:23am	New	Sensor	08032016- 1 foot Boundary.SSF
SU 1	2.35	43,973	396205.43	4566635.8	1291.608	1.20	0.70	Uncorrected	Pro 6H	8/3/2016 0:00	08:07:40am	New	Sensor	08032016- 1 foot Boundary.SSF
SU 1	2.35	43,972	396206.15	4566634.01	1292.21	1.20	0.70	Uncorrected	Pro 6H	8/3/2016 0:00	08:03:44am	New	Sensor	08032016- 1 foot Boundary.SSF
SU 1	2.34	43,943	396205.56	4566635.62	1291.619	1.20	0.70	Uncorrected	Pro 6H	8/3/2016 0:00	08:06:30am	New	Sensor	08032016- 1 foot Boundary.SSF
SU 1	2.31	43,837	396191.26	4566639.58	1291.495	1.40	0.70	Uncorrected	Pro 6H	8/3/2016 0:00	09:17:45am	New	Sensor	08032016- 1 foot Boundary.SSF
SU 1	2.3	43,818	396204.52	4566642.38	1292.247	1.20	0.70	Uncorrected	Pro 6H	8/3/2016 0:00	08:19:08am	New	Sensor	08032016- 1 foot Boundary.SSF
SU 1	2.3	43,818	396194.54	4566647.53	1289.523	1.30	0.70	Uncorrected	Pro 6H	8/3/2016 0:00	10:33:03am	New	Sensor	08032016- 1 foot Boundary.SSF
SU 1	2.3	43,810	396195.88	4566646.32	1289.322	1.40	0.80	Uncorrected	Pro 6H	8/3/2016 0:00	10:18:30am	New	Sensor	08032016- 1 foot Boundary.SSF
SU 1	2.29	43,798	396207.53	4566633.49	1292.27	1.50	0.80	Uncorrected	Pro 6H	8/3/2016 0:00	07:57:36am	New	Sensor	08032016- 1 foot Boundary.SSF
SU 1	2.29	43,798	396198.97	4566645.59	1289.625	1.40	0.80	Uncorrected	Pro 6H	8/3/2016 0:00	10:01:33am	New	Sensor	08032016- 1 foot Boundary.SSF
SU 1	2.29	43,780	396207.29	4566633.58	1292.212	1.50	0.80	Uncorrected	Pro 6H	8/3/2016 0:00	07:58:38am	New	Sensor	08032016- 1 foot Boundary.SSF
SU 1	2.29	43,774	396191.28	4566639.76	1291.367	1.40	0.70	Uncorrected	Pro 6H	8/3/2016 0:00	09:24:08am	New	Sensor	08032016- 1 foot Boundary.SSF
SU 1	2.28	43,753	396205.91	4566633.37	1292.15	1.20	0.70	Uncorrected	Pro 6H	8/3/2016 0:00	08:03:45am	New	Sensor	08032016- 1 foot Boundary.SSF
SU 1	2.28	43,749	396205.93	4566634.38	1291.546	1.20	0.70	Uncorrected	Pro 6H	8/3/2016 0:00	08:04:29am	New	Sensor	08032016- 1 foot Boundary.SSF
SU 1	2.27	43,732	396207.98	4566632.24	1292.121	1.50	0.80	Uncorrected	Pro 6H	8/3/2016 0:00	07:54:35am	New	Sensor	08032016- 1 foot Boundary.SSF
SU 1	2.27	43,713	396191.1	4566640.26	1291.291	1.40	0.70	Uncorrected	Pro 6H	8/3/2016 0:00	09:23:41am	New	Sensor	08032016- 1 foot Boundary.SSF
SU 1	2.26	43,703	396190.79	4566638.75	1291.553	1.40	0.70	Uncorrected	Pro 6H	8/3/2016 0:00	09:17:06am	New	Sensor	08032016- 1 foot Boundary.SSF
SU 1	2.26	43,702	396191.21	4566639.31	1291.447	1.40	0.70	Uncorrected	Pro 6H	8/3/2016 0:00	09:24:37am	New	Sensor	08032016- 1 foot Boundary.SSF
SU 1	2.26	43,693	396207.82	4566632.15	1292.17	1.50	0.80	Uncorrected	Pro 6H	8/3/2016 0:00	07:55:37am	New	Sensor	08032016- 1 foot Boundary.SSF
SU 1	2.26	43,687	396195.94	4566645.92	1289.578	1.40	0.80	Uncorrected	Pro 6H	8/3/2016 0:00	10:11:38am	New	Sensor	08032016- 1 foot Boundary.SSF
SU 1	2.26	43,679	396204.86	4566637.32	1291.48	1.20	0.70	Uncorrected	Pro 6H	8/3/2016 0:00	08:11:02am	New	Sensor	08032016- 1 foot Boundary.SSF
SU 1	2.24	43,626	396205.87	4566639.18	1291.529	1.20	0.70	Uncorrected	Pro 6H	8/3/2016 0:00	08:07:29am	New	Sensor	08032016- 1 foot Boundary.SSF
SU 1	2.23	43,608	396206.54	4566635.52	1292.123	1.40	0.70	Uncorrected	Pro 6H	8/3/2016 0:00	08:03:37am	New	Sensor	08032016- 1 foot Boundary.SSF
SU 1	2.23	43,608	396204.2	4566633.21	1291.885	1.20	0.70	Uncorrected	Pro 6H	8/3/2016 0:00	08:15:00am	New	Sensor	08032016- 1 foot Boundary.SSF

SU	Z-Score	CPM	Easting	Northing	MSL	PDOP	HDOP	CorrType	RcvrType	GPS_Date	GPS_Time	Update	FeatName	Datafile
SU 1	2.23	43,592	396198.06	4566645.03	1289.565	1.40	0.80	Uncorrected	Pro 6H	8/3/2016 0:00	10:03:02am	New	Sensor	08032016- 1 foot Boundary.SSF
SU 1	2.23	43,591	396206.01	4566636.17	1291.331	1.20	0.70	Uncorrected	Pro 6H	8/3/2016 0:00	08:04:44am	New	Sensor	08032016- 1 foot Boundary.SSF
SU 1	2.22	43,571	396191.17	4566639.72	1291.392	1.30	0.70	Uncorrected	Pro 6H	8/3/2016 0:00	09:25:08am	New	Sensor	08032016- 1 foot Boundary.SSF
SU 1	2.22	43,569	396204.52	4566642.39	1292.25	1.20	0.70	Uncorrected	Pro 6H	8/3/2016 0:00	08:19:02am	New	Sensor	08032016- 1 foot Boundary.SSF
SU 1	2.22	43,567	396206.1	4566636.89	1291.295	1.20	0.70	Uncorrected	Pro 6H	8/3/2016 0:00	08:04:45am	New	Sensor	08032016- 1 foot Boundary.SSF
SU 1	2.22	43,556	396190.93	4566639.89	1291.493	1.40	0.70	Uncorrected	Pro 6H	8/3/2016 0:00	09:17:54am	New	Sensor	08032016- 1 foot Boundary.SSF
SU 1	2.21	43,547	396191.2	4566639.74	1291.394	1.30	0.70	Uncorrected	Pro 6H	8/3/2016 0:00	09:25:05am	New	Sensor	08032016- 1 foot Boundary.SSF
SU 1	2.2	43,519	396205.57	4566633.6	1291.583	1.20	0.70	Uncorrected	Pro 6H	8/3/2016 0:00	08:04:40am	New	Sensor	08032016- 1 foot Boundary.SSF
SU 1	2.2	43,509	396196.4	4566646	1289.594	1.40	0.80	Uncorrected	Pro 6H	8/3/2016 0:00	10:11:53am	New	Sensor	08032016- 1 foot Boundary.SSF
SU 1	2.2	43,505	396204.76	4566636.46	1291.462	1.20	0.70	Uncorrected	Pro 6H	8/3/2016 0:00	08:11:17am	New	Sensor	08032016- 1 foot Boundary.SSF
SU 1	2.19	43,480	396194.63	4566648.63	1291.308	1.40	0.70	Uncorrected	Pro 6H	8/3/2016 0:00	09:18:26am	New	Sensor	08032016- 1 foot Boundary.SSF
SU 1	2.19	43,465	396204.42	4566636.6	1291.698	1.20	0.70	Uncorrected	Pro 6H	8/3/2016 0:00	08:14:10am	New	Sensor	08032016- 1 foot Boundary.SSF
SU 1	2.18	43,438	396196.38	4566645.95	1289.593	1.40	0.80	Uncorrected	Pro 6H	8/3/2016 0:00	10:11:48am	New	Sensor	08032016- 1 foot Boundary.SSF
SU 1	2.17	43,425	396205.6	4566634.91	1291.634	1.20	0.70	Uncorrected	Pro 6H	8/3/2016 0:00	08:05:29am	New	Sensor	08032016- 1 foot Boundary.SSF
SU 1	2.17	43,405	396194.3	4566648.67	1291.23	1.40	0.70	Uncorrected	Pro 6H	8/3/2016 0:00	09:18:29am	New	Sensor	08032016- 1 foot Boundary.SSF
SU 1	2.16	43,397	396205.74	4566633.59	1291.556	1.20	0.70	Uncorrected	Pro 6H	8/3/2016 0:00	08:04:30am	New	Sensor	08032016- 1 foot Boundary.SSF
SU 1	2.16	43,395	396196.64	4566647.37	1289.353	1.40	0.80	Uncorrected	Pro 6H	8/3/2016 0:00	10:19:41am	New	Sensor	08032016- 1 foot Boundary.SSF
SU 1	2.16	43,392	396204.22	4566633.08	1291.933	1.20	0.70	Uncorrected	Pro 6H	8/3/2016 0:00	08:14:56am	New	Sensor	08032016- 1 foot Boundary.SSF
SU 1	2.16	43,389	396205.03	4566638.12	1291.426	1.20	0.70	Uncorrected	Pro 6H	8/3/2016 0:00	08:11:37am	New	Sensor	08032016- 1 foot Boundary.SSF
SU 1	2.16	43,385	396191.04	4566640.29	1291.698	1.40	0.70	Uncorrected	Pro 6H	8/3/2016 0:00	09:19:40am	New	Sensor	08032016- 1 foot Boundary.SSF
SU 1	2.16	43,373	396204.42	4566637.43	1291.551	1.20	0.70	Uncorrected	Pro 6H	8/3/2016 0:00	08:11:13am	New	Sensor	08032016- 1 foot Boundary.SSF
SU 1	2.16	43,367	396208.78	4566631.65	1291.983	1.50	0.80	Uncorrected	Pro 6H	8/3/2016 0:00	07:50:21am	New	Sensor	08032016- 1 foot Boundary.SSF
SU 1	2.15	43,365	396198.97	4566645.81	1289.71	1.40	0.80	Uncorrected	Pro 6H	8/3/2016 0:00	10:01:27am	New	Sensor	08032016- 1 foot Boundary.SSF
SU 1	2.15	43,364	396207.88	4566632.56	1292.145	1.50	0.80	Uncorrected	Pro 6H	8/3/2016 0:00	07:55:25am	New	Sensor	08032016- 1 foot Boundary.SSF
SU 1	2.15	43,352	396196.47	4566647.33	1289.356	1.40	0.80	Uncorrected	Pro 6H	8/3/2016 0:00	10:19:46am	New	Sensor	08032016- 1 foot Boundary.SSF
SU 1	2.15	43,351	396205.18	4566635.15	1291.706	1.20	0.70	Uncorrected	Pro 6H	8/3/2016 0:00	08:06:46am	New	Sensor	08032016- 1 foot Boundary.SSF
SU 1	2.15	43,350	396207.65	4566632.44	1292.228	1.50	0.80	Uncorrected	Pro 6H	8/3/2016 0:00	07:56:37am	New	Sensor	08032016- 1 foot Boundary.SSF
SU 1	2.15	43,349	396205.72	4566640.83	1291.261	1.20	0.70	Uncorrected	Pro 6H	8/3/2016 0:00	08:10:21am	New	Sensor	08032016- 1 foot Boundary.SSF
SU 1	2.15	43,347	396206.99	4566633.14	1292.143	1.40	0.70	Uncorrected	Pro 6H	8/3/2016 0:00	07:59:42am	New	Sensor	08032016- 1 foot Boundary.SSF
SU 1	2.15	43,345	396204.79	4566637.93	1291.596	1.20	0.70	Uncorrected	Pro 6H	8/3/2016 0:00	08:12:25am	New	Sensor	08032016- 1 foot Boundary.SSF
SU 1	2.15	43,337	396191.26	4566639.79	1291.36	1.40	0.70	Uncorrected	Pro 6H	8/3/2016 0:00	09:24:07am	New	Sensor	08032016- 1 foot Boundary.SSF
SU 1	2.14	43,333	396204.38	4566637.44	1291.529	1.20	0.70	Uncorrected	Pro 6H	8/3/2016 0:00	08:11:14am	New	Sensor	08032016- 1 foot Boundary.SSF
SU 1	2.14	43,327	396205.41	4566635.63	1291.711	1.20	0.70	Uncorrected	Pro 6H	8/3/2016 0:00	08:06:47am	New	Sensor	08032016- 1 foot Boundary.SSF
SU 1	2.14	43,320	396191.13	4566639.33	1291.406	1.30	0.70	Uncorrected	Pro 6H	8/3/2016 0:00	09:25:02am	New	Sensor	08032016- 1 foot Boundary.SSF
SU 1	2.13	43,274	396191.34	4566640.16	1291.379	1.40	0.70	Uncorrected	Pro 6H	8/3/2016 0:00	09:23:50am	New	Sensor	08032016- 1 foot Boundary.SSF
SU 1	2.13	43,273	396204.66	4566636.73	1291.623	1.20	0.70	Uncorrected	Pro 6H	8/3/2016 0:00	08:12:54am	New	Sensor	08032016- 1 foot Boundary.SSF
SU 1	2.12	43,271	396191.13	4566639.79	1291.398	1.40	0.70	Uncorrected	Pro 6H	8/3/2016 0:00	09:24:21am	New	Sensor	08032016- 1 foot Boundary.SSF
SU 1	2.12	43,261	396205.93	4566639.28	1291.418	1.20	0.70	Uncorrected	Pro 6H	8/3/2016 0:00	08:06:23am	New	Sensor	08032016- 1 foot Boundary.SSF
SU 1	2.12	43,242	396194.63	4566648.5	1291.273	1.40	0.70	Uncorrected	Pro 6H	8/3/2016 0:00	09:18:31am	New	Sensor	08032016- 1 foot Boundary.SSF
SU 1	2.11	43,218	396191.24	4566639.77	1291.368	1.40	0.70	Uncorrected	Pro 6H	8/3/2016 0:00	09:24:04am	New	Sensor	08032016- 1 foot Boundary.SSF
SU 1	2.11	43,217	396206.69	4566632.83	1292.36	1.40	0.70	Uncorrected	Pro 6H	8/3/2016 0:00	08:00:45am	New	Sensor	08032016- 1 foot Boundary.SSF
SU 1	2.1	43,208	396204.9	4566635.75	1291.434	1.20	0.70	Uncorrected	Pro 6H	8/3/2016 0:00	08:10:04am	New	Sensor	08032016- 1 foot Boundary.SSF
SU 1	2.1	43,202	396204.5	4566637.75	1291.743	1.20	0.70	Uncorrected	Pro 6H	8/3/2016 0:00	08:14:13am	New	Sensor	08032016- 1 foot Boundary.SSF
SU 1	2.1	43,199	396204.91	4566637.13	1291.498	1.20	0.70	Uncorrected	Pro 6H	8/3/2016 0:00	08:11:01am	New	Sensor	08032016- 1 foot Boundary.SSF
SU 1	2.09	43,172	396191.18	4566640.21	1291.362	1.40	0.70	Uncorrected	Pro 6H	8/3/2016 0:00	09:23:44am	New	Sensor	08032016- 1 foot Boundary.SSF
SU 1	2.09	43,159	396205.52	4566635.48	1291.624	1.20	0.70	Uncorrected	Pro 6H	8/3/2016 0:00	08:05:43am	New	Sensor	08032016- 1 foot Boundary.SSF
SU 1	2.09	43,155	396190.83	4566638.99	1291.543	1.40	0.70	Uncorrected	Pro 6H	8/3/2016 0:00	09:17:17am	New	Sensor	08032016- 1 foot Boundary.SSF
SU 1	2.08	43,148	396204.68	4566635.82	1291.579	1.20	0.70	Uncorrected	Pro 6H	8/3/2016 0:00	08:12:05am	New	Sensor	08032016- 1 foot Boundary.SSF
SU 1	2.08	43,120	396194.49	4566648.22	1291.284	1.40	0.70	Uncorrected	Pro 6H	8/3/2016 0:00	09:18:21am	New	Sensor	08032016- 1 foot Boundary.SSF
SU 1	2.08	43,119	396205.03	4566643.93	1292.444	1.20	0.70	Uncorrected	Pro 6H	8/3/2016 0:00	08:19:17am	New	Sensor	08032016- 1 foot Boundary.SSF
SU 1	2.07	43,114	396205.9	4566636.81	1291.35	1.20	0.70	Uncorrected	Pro 6H	8/3/2016 0:00	08:05:26am	New	Sensor	08032016- 1 foot Boundary.SSF
SU 1	2.07	43,109	396190.95	4566640.21	1291.562	1.40	0.70	Uncorrected	Pro 6H	8/3/2016 0:00	09:17:51am	New	Sensor	08032016- 1 foot Boundary.SSF

SU	Z-Score	CPM	Easting	Northing	MSL	PDOP	HDOP	CorrType	RcvrType	GPS_Date	GPS_Time	Update	FeatName	Datafile
SU 1	2.07	43,108	396191.17	4566639.55	1291.517	1.40	0.70	Uncorrected	Pro 6H	8/3/2016 0:00	09:17:44am	New	Sensor	08032016- 1 foot Boundary.SSF
SU 1	2.07	43,099	396199.31	4566645.14	1291.357	1.40	0.70	Uncorrected	Pro 6H	8/3/2016 0:00	09:12:11am	New	Sensor	08032016- 1 foot Boundary.SSF
SU 1	2.07	43,097	396204.67	4566636.95	1291.742	1.20	0.70	Uncorrected	Pro 6H	8/3/2016 0:00	08:13:22am	New	Sensor	08032016- 1 foot Boundary.SSF
SU 1	2.06	43,079	396208.21	4566631.76	1292.121	1.50	0.80	Uncorrected	Pro 6H	8/3/2016 0:00	07:53:04am	New	Sensor	08032016- 1 foot Boundary.SSF
SU 1	2.06	43,070	396206.4	4566635.52	1292.123	1.40	0.70	Uncorrected	Pro 6H	8/3/2016 0:00	08:03:41am	New	Sensor	08032016- 1 foot Boundary.SSF
SU 1	2.05	43,046	396207.69	4566633.25	1292.244	1.50	0.80	Uncorrected	Pro 6H	8/3/2016 0:00	07:57:24am	New	Sensor	08032016- 1 foot Boundary.SSF
SU 1	2.05	43,035	396205.89	4566638.49	1291.481	1.20	0.70	Uncorrected	Pro 6H	8/3/2016 0:00	08:05:48am	New	Sensor	08032016- 1 foot Boundary.SSF
SU 1	2.05	43,034	396206.67	4566633.39	1292.366	1.40	0.70	Uncorrected	Pro 6H	8/3/2016 0:00	08:01:56am	New	Sensor	08032016- 1 foot Boundary.SSF
SU 1	2.05	43,034	396199.96	4566645.32	1291.706	1.40	0.70	Uncorrected	Pro 6H	8/3/2016 0:00	09:07:06am	New	Sensor	08032016- 1 foot Boundary.SSF
SU 1	2.04	43,020	396191.27	4566639.41	1291.492	1.40	0.70	Uncorrected	Pro 6H	8/3/2016 0:00	09:17:34am	New	Sensor	08032016- 1 foot Boundary.SSF
SU 1	2.04	42,997	396205.11	4566635.55	1291.605	1.20	0.70	Uncorrected	Pro 6H	8/3/2016 0:00	08:09:13am	New	Sensor	08032016- 1 foot Boundary.SSF
SU 1	2.02	42,954	396191.39	4566639.92	1291.308	1.40	0.70	Uncorrected	Pro 6H	8/3/2016 0:00	09:23:36am	New	Sensor	08032016- 1 foot Boundary.SSF
SU 1	2.02	42,946	396207.71	4566633.73	1292.258	1.50	0.80	Uncorrected	Pro 6H	8/3/2016 0:00	07:57:23am	New	Sensor	08032016- 1 foot Boundary.SSF
SU 1	2.01	42,923	396207.92	4566632.47	1292.141	1.50	0.80	Uncorrected	Pro 6H	8/3/2016 0:00	07:56:28am	New	Sensor	08032016- 1 foot Boundary.SSF
SU 1	2.01	42,921	396204.71	4566635.76	1291.565	1.20	0.70	Uncorrected	Pro 6H	8/3/2016 0:00	08:12:22am	New	Sensor	08032016- 1 foot Boundary.SSF
SU 1	2.01	42,919	396194.63	4566647.55	1289.519	1.30	0.70	Uncorrected	Pro 6H	8/3/2016 0:00	10:33:06am	New	Sensor	08032016- 1 foot Boundary.SSF
SU 1	2.01	42,917	396205.73	4566635.47	1291.653	1.20	0.70	Uncorrected	Pro 6H	8/3/2016 0:00	08:07:37am	New	Sensor	08032016- 1 foot Boundary.SSF
SU 1	2.01	42,916	396204.82	4566635.65	1291.475	1.20	0.70	Uncorrected	Pro 6H	8/3/2016 0:00	08:11:18am	New	Sensor	08032016- 1 foot Boundary.SSF
SU 1	2.01	42,912	396191.24	4566640.24	1291.375	1.40	0.70	Uncorrected	Pro 6H	8/3/2016 0:00	09:23:47am	New	Sensor	08032016- 1 foot Boundary.SSF
SU 1	2	42,891	396204.15	4566634.03	1292.009	1.20	0.70	Uncorrected	Pro 6H	8/3/2016 0:00	08:15:41am	New	Sensor	08032016- 1 foot Boundary.SSF
SU 1	2	42,882	396207.17	4566632.81	1292.179	1.50	0.80	Uncorrected	Pro 6H	8/3/2016 0:00	07:58:37am	New	Sensor	08032016- 1 foot Boundary.SSF
SU 1	2	42,876	396204.72	4566638.43	1291.624	1.20	0.70	Uncorrected	Pro 6H	8/3/2016 0:00	08:12:26am	New	Sensor	08032016- 1 foot Boundary.SSF
SU 1	1.99	42,867	396205.35	4566637.8	1291.458	1.20	0.70	Uncorrected	Pro 6H	8/3/2016 0:00	08:09:01am	New	Sensor	08032016- 1 foot Boundary.SSF
SU 1	1.99	42,855	396191.1	4566640.29	1291.282	1.40	0.70	Uncorrected	Pro 6H	8/3/2016 0:00	09:23:40am	New	Sensor	08032016- 1 foot Boundary.SSF
SU 1	1.99	42,851	396207.79	4566631.64	1292.159	1.50	0.80	Uncorrected	Pro 6H	8/3/2016 0:00	07:55:26am	New	Sensor	08032016- 1 foot Boundary.SSF
SU 1	1.99	42,850	396194.51	4566648.22	1291.274	1.40	0.70	Uncorrected	Pro 6H	8/3/2016 0:00	09:18:22am	New	Sensor	08032016- 1 foot Boundary.SSF
SU 1	1.98	42,833	396191.17	4566639.59	1291.522	1.40	0.70	Uncorrected	Pro 6H	8/3/2016 0:00	09:17:43am	New	Sensor	08032016- 1 foot Boundary.SSF
SU 1	1.98	42,825	396196.38	4566645.96	1289.594	1.40	0.80	Uncorrected	Pro 6H	8/3/2016 0:00	10:11:50am	New	Sensor	08032016- 1 foot Boundary.SSF
SU 1	1.98	42,823	396205.5	4566635.76	1291.613	1.20	0.70	Uncorrected	Pro 6H	8/3/2016 0:00	08:07:41am	New	Sensor	08032016- 1 foot Boundary.SSF
SU 1	1.98	42,813	396204.57	4566637.41	1291.492	1.20	0.70	Uncorrected	Pro 6H	8/3/2016 0:00	08:11:12am	New	Sensor	08032016- 1 foot Boundary.SSF
SU 1	1.98	42,809	396205.67	4566639.77	1291.23	1.20	0.70	Uncorrected	Pro 6H	8/3/2016 0:00	08:10:16am	New	Sensor	08032016- 1 foot Boundary.SSF
SU 1	1.97	42,803	396191.21	4566640.24	1291.366	1.40	0.70	Uncorrected	Pro 6H	8/3/2016 0:00	09:23:45am	New	Sensor	08032016- 1 foot Boundary.SSF
SU 1	1.97	42,793	396194.56	4566647.55	1289.523	1.30	0.70	Uncorrected	Pro 6H	8/3/2016 0:00	10:33:02am	New	Sensor	08032016- 1 foot Boundary.SSF
SU 1	1.97	42,788	396205.68	4566635.56	1291.635	1.20	0.70	Uncorrected	Pro 6H	8/3/2016 0:00	08:07:36am	New	Sensor	08032016- 1 foot Boundary.SSF
SU 1	1.96	42,773	396206.87	4566634.09	1292.363	1.40	0.70	Uncorrected	Pro 6H	8/3/2016 0:00	08:00:47am	New	Sensor	08032016- 1 foot Boundary.SSF
SU 1	1.96	42,763	396204.37	4566635.9	1291.751	1.20	0.70	Uncorrected	Pro 6H	8/3/2016 0:00	08:14:08am	New	Sensor	08032016- 1 foot Boundary.SSF
SU 1	1.96	42,750	396190.55	4566638.18	1289.9	1.30	0.70	Uncorrected	Pro 6H	8/3/2016 0:00	10:29:41am	New	Sensor	08032016- 1 foot Boundary.SSF
SU 1	1.95	42,740	396199.38	4566645.48	1291.122	1.40	0.70	Uncorrected	Pro 6H	8/3/2016 0:00	09:16:05am	New	Sensor	08032016- 1 foot Boundary.SSF
SU 1	1.95	42,737	396204.29	4566636.69	1291.83	1.20	0.70	Uncorrected	Pro 6H	8/3/2016 0:00	08:15:05am	New	Sensor	08032016- 1 foot Boundary.SSF
SU 1	1.95	42,715	396205.36	4566639.42	1291.35	1.20	0.70	Uncorrected	Pro 6H	8/3/2016 0:00	08:10:15am	New	Sensor	08032016- 1 foot Boundary.SSF
SU 1	1.94	42,711	396208.35	4566632.46	1292.09	1.50	0.80	Uncorrected	Pro 6H	8/3/2016 0:00	07:52:53am	New	Sensor	08032016- 1 foot Boundary.SSF
SU 1	1.94	42,700	396194.33	4566648.72	1291.235	1.40	0.70	Uncorrected	Pro 6H	8/3/2016 0:00	09:18:28am	New	Sensor	08032016- 1 foot Boundary.SSF
SU 1	1.93	42,679	396205.63	4566634.33	1291.585	1.20	0.70	Uncorrected	Pro 6H	8/3/2016 0:00	08:04:41am	New	Sensor	08032016- 1 foot Boundary.SSF
SU 1	1.93	42,676	396205.59	4566641.18	1291.455	1.20	0.70	Uncorrected	Pro 6H	8/3/2016 0:00	08:08:50am	New	Sensor	08032016- 1 foot Boundary.SSF
SU 1	1.93	42,675	396190.8	4566639.17	1291.541	1.40	0.70	Uncorrected	Pro 6H	8/3/2016 0:00	09:17:22am	New	Sensor	08032016- 1 foot Boundary.SSF
SU 1	1.93	42,659	396208.27	4566632.37	1292.124	1.50	0.80	Uncorrected	Pro 6H	8/3/2016 0:00	07:53:05am	New	Sensor	08032016- 1 foot Boundary.SSF
SU 1	1.92	42,645	396205.55	4566638.68	1291.288	1.20	0.70	Uncorrected	Pro 6H	8/3/2016 0:00	08:10:13am	New	Sensor	08032016- 1 foot Boundary.SSF
SU 1	1.92	42,640	396190.9	4566638.68	1291.433	1.30	0.70	Uncorrected	Pro 6H	8/3/2016 0:00	09:24:56am	New	Sensor	08032016- 1 foot Boundary.SSF
SU 1	1.92	42,635	396191.16	4566639.3	1291.439	1.40	0.70	Uncorrected	Pro 6H	8/3/2016 0:00	09:24:38am	New	Sensor	08032016- 1 foot Boundary.SSF
SU 1	1.91	42,619	396205.15	4566633.93	1291.739	1.20	0.70	Uncorrected	Pro 6H	8/3/2016 0:00	08:06:44am	New	Sensor	08032016- 1 foot Boundary.SSF
SU 1	1.91	42,598	396190.86	4566638.89	1291.566	1.40	0.70	Uncorrected	Pro 6H	8/3/2016 0:00	09:17:15am	New	Sensor	08032016- 1 foot Boundary.SSF
SU 1	1.91	42,592	396206.64	4566632.84	1292.328	1.40	0.70	Uncorrected	Pro 6H	8/3/2016 0:00	08:01:44am	New	Sensor	08032016- 1 foot Boundary.SSF

SU	Z-Score	CPM	Easting	Northing	MSL	PDOP	HDOP	CorrType	RcvrType	GPS_Date	GPS_Time	Update	FeatName	Datafile
SU 1	1.9	42,575	396190.77	4566638.8	1291.556	1.40	0.70	Uncorrected	Pro 6H	8/3/2016 0:00	09:17:05am	New	Sensor	08032016- 1 foot Boundary.SSF
SU 1	1.9	42,574	396206.77	4566633.47	1292.35	1.40	0.70	Uncorrected	Pro 6H	8/3/2016 0:00	08:00:46am	New	Sensor	08032016- 1 foot Boundary.SSF
SU 1	1.9	42,573	396191.29	4566639.55	1291.503	1.40	0.70	Uncorrected	Pro 6H	8/3/2016 0:00	09:17:42am	New	Sensor	08032016- 1 foot Boundary.SSF
SU 1	1.9	42,566	396205.82	4566640.9	1291.417	1.20	0.70	Uncorrected	Pro 6H	8/3/2016 0:00	08:07:25am	New	Sensor	08032016- 1 foot Boundary.SSF
SU 1	1.88	42,503	396204.69	4566640.49	1291.813	1.20	0.70	Uncorrected	Pro 6H	8/3/2016 0:00	08:14:17am	New	Sensor	08032016- 1 foot Boundary.SSF
SU 1	1.88	42,498	396206	4566637.6	1291.306	1.20	0.70	Uncorrected	Pro 6H	8/3/2016 0:00	08:05:25am	New	Sensor	08032016- 1 foot Boundary.SSF
SU 1	1.87	42,484	396205.19	4566634.57	1291.728	1.20	0.70	Uncorrected	Pro 6H	8/3/2016 0:00	08:06:45am	New	Sensor	08032016- 1 foot Boundary.SSF
SU 1	1.87	42,474	396204.82	4566642.84	1292.036	1.20	0.70	Uncorrected	Pro 6H	8/3/2016 0:00	08:19:12am	New	Sensor	08032016- 1 foot Boundary.SSF
SU 1	1.87	42,471	396205.34	4566638.34	1291.496	1.20	0.70	Uncorrected	Pro 6H	8/3/2016 0:00	08:09:00am	New	Sensor	08032016- 1 foot Boundary.SSF
SU 1	1.87	42,468	396204.24	4566633.79	1291.753	1.20	0.70	Uncorrected	Pro 6H	8/3/2016 0:00	08:14:05am	New	Sensor	08032016- 1 foot Boundary.SSF
SU 1	1.86	42,461	396205.47	4566638.91	1291.293	1.20	0.70	Uncorrected	Pro 6H	8/3/2016 0:00	08:10:14am	New	Sensor	08032016- 1 foot Boundary.SSF
SU 1	1.86	42,447	396206.32	4566633.15	1292.357	1.40	0.70	Uncorrected	Pro 6H	8/3/2016 0:00	08:02:54am	New	Sensor	08032016- 1 foot Boundary.SSF
SU 1	1.86	42,434	396204.53	4566642.39	1292.242	1.20	0.70	Uncorrected	Pro 6H	8/3/2016 0:00	08:19:07am	New	Sensor	08032016- 1 foot Boundary.SSF
SU 1	1.85	42,427	396191.27	4566639.59	1291.514	1.40	0.70	Uncorrected	Pro 6H	8/3/2016 0:00	09:17:39am	New	Sensor	08032016- 1 foot Boundary.SSF
SU 1	1.85	42,408	396196.98	4566645.88	1290.086	1.20	0.70	Uncorrected	Pro 6H	8/3/2016 0:00	09:48:17am	New	Sensor	08032016- 1 foot Boundary.SSF
SU 1	1.85	42,407	396207.22	4566633.5	1292.142	1.40	0.70	Uncorrected	Pro 6H	8/3/2016 0:00	07:59:33am	New	Sensor	08032016- 1 foot Boundary.SSF
SU 1	1.85	42,404	396191.12	4566639.8	1291.406	1.40	0.70	Uncorrected	Pro 6H	8/3/2016 0:00	09:24:20am	New	Sensor	08032016- 1 foot Boundary.SSF
SU 1	1.84	42,401	396194.6	4566647.24	1289.536	1.30	0.70	Uncorrected	Pro 6H	8/3/2016 0:00	10:32:58am	New	Sensor	08032016- 1 foot Boundary.SSF
SU 1	1.84	42,387	396205.21	4566637.75	1291.305	1.20	0.70	Uncorrected	Pro 6H	8/3/2016 0:00	08:10:10am	New	Sensor	08032016- 1 foot Boundary.SSF
SU 1	1.84	42,371	396206.66	4566634.78	1292.316	1.40	0.70	Uncorrected	Pro 6H	8/3/2016 0:00	08:02:43am	New	Sensor	08032016- 1 foot Boundary.SSF
SU 1	1.83	42,369	396204.45	4566637.13	1291.702	1.20	0.70	Uncorrected	Pro 6H	8/3/2016 0:00	08:14:12am	New	Sensor	08032016- 1 foot Boundary.SSF
SU 1	1.83	42,350	396207.89	4566631.66	1292.137	1.50	0.80	Uncorrected	Pro 6H	8/3/2016 0:00	07:56:29am	New	Sensor	08032016- 1 foot Boundary.SSF
SU 1	1.83	42,346	396190.88	4566640.11	1291.547	1.40	0.70	Uncorrected	Pro 6H	8/3/2016 0:00	09:17:53am	New	Sensor	08032016- 1 foot Boundary.SSF
SU 1	1.82	42,332	396191.22	4566639.67	1291.375	1.30	0.70	Uncorrected	Pro 6H	8/3/2016 0:00	09:25:09am	New	Sensor	08032016- 1 foot Boundary.SSF
SU 1	1.82	42,331	396190.55	4566638.1	1289.897	1.30	0.70	Uncorrected	Pro 6H	8/3/2016 0:00	10:29:34am	New	Sensor	08032016- 1 foot Boundary.SSF
SU 1	1.82	42,321	396206.55	4566633.47	1291.514	1.20	0.70	Uncorrected	Pro 6H	8/3/2016 0:00	08:09:37am	New	Sensor	08032016- 1 foot Boundary.SSF
SU 1	1.82	42,311	396199.86	4566645.58	1291.628	1.40	0.70	Uncorrected	Pro 6H	8/3/2016 0:00	09:09:19am	New	Sensor	08032016- 1 foot Boundary.SSF
SU 1	1.81	42,307	396191.16	4566639.75	1291.398	1.30	0.70	Uncorrected	Pro 6H	8/3/2016 0:00	09:25:04am	New	Sensor	08032016- 1 foot Boundary.SSF
SU 1	1.81	42,303	396207.88	4566632.9	1292.215	1.50	0.80	Uncorrected	Pro 6H	8/3/2016 0:00	07:55:38am	New	Sensor	08032016- 1 foot Boundary.SSF
SU 1	1.81	42,281	396204.52	4566633.89	1291.505	1.20	0.70	Uncorrected	Pro 6H	8/3/2016 0:00	08:11:30am	New	Sensor	08032016- 1 foot Boundary.SSF
SU 1	1.8	42,271	396196.84	4566645.2	1289.651	1.40	0.80	Uncorrected	Pro 6H	8/3/2016 0:00	10:05:38am	New	Sensor	08032016- 1 foot Boundary.SSF
SU 1	1.8	42,261	396207.59	4566632.53	1292.228	1.50	0.80	Uncorrected	Pro 6H	8/3/2016 0:00	07:57:25am	New	Sensor	08032016- 1 foot Boundary.SSF
SU 1	1.8	42,249	396199.37	4566645.79	1291.218	1.40	0.70	Uncorrected	Pro 6H	8/3/2016 0:00	09:15:01am	New	Sensor	08032016- 1 foot Boundary.SSF
SU 1	1.79	42,246	396190.55	4566638.1	1289.889	1.30	0.70	Uncorrected	Pro 6H	8/3/2016 0:00	10:29:33am	New	Sensor	08032016- 1 foot Boundary.SSF
SU 1	1.79	42,239	396191.23	4566640.23	1291.318	1.40	0.70	Uncorrected	Pro 6H	8/3/2016 0:00	09:23:38am	New	Sensor	08032016- 1 foot Boundary.SSF
SU 1	1.79	42,238	396191.26	4566639.42	1291.493	1.40	0.70	Uncorrected	Pro 6H	8/3/2016 0:00	09:17:32am	New	Sensor	08032016- 1 foot Boundary.SSF
SU 1	1.79	42,219	396205.01	4566634.76	1291.634	1.20	0.70	Uncorrected	Pro 6H	8/3/2016 0:00	08:09:14am	New	Sensor	08032016- 1 foot Boundary.SSF
SU 1	1.79	42,219	396194.43	4566648.94	1291.701	1.40	0.70	Uncorrected	Pro 6H	8/3/2016 0:00	09:18:43am	New	Sensor	08032016- 1 foot Boundary.SSF
SU 1	1.79	42,217	396208.55	4566631.43	1292.059	1.50	0.80	Uncorrected	Pro 6H	8/3/2016 0:00	07:51:48am	New	Sensor	08032016- 1 foot Boundary.SSF
SU 1	1.78	42,204	396204.64	4566635.08	1291.607	1.20	0.70	Uncorrected	Pro 6H	8/3/2016 0:00	08:12:21am	New	Sensor	08032016- 1 foot Boundary.SSF
SU 1	1.78	42,201	396202.92	4566645.88	1291.267	1.20	0.70	Uncorrected	Pro 6H	8/3/2016 0:00	08:31:23am	New	Sensor	08032016- 1 foot Boundary.SSF
SU 1	1.78	42,192	396205.91	4566639.1	1291.502	1.20	0.70	Uncorrected	Pro 6H	8/3/2016 0:00	08:08:26am	New	Sensor	08032016- 1 foot Boundary.SSF
SU 1	1.77	42,154	396204.7	4566637.71	1291.78	1.20	0.70	Uncorrected	Pro 6H	8/3/2016 0:00	08:13:23am	New	Sensor	08032016- 1 foot Boundary.SSF
SU 1	1.76	42,129	396204.55	4566642.28	1292.169	1.20	0.70	Uncorrected	Pro 6H	8/3/2016 0:00	08:18:09am	New	Sensor	08032016- 1 foot Boundary.SSF
SU 1	1.75	42,104	396191.23	4566639.5	1291.442	1.40	0.70	Uncorrected	Pro 6H	8/3/2016 0:00	09:24:18am	New	Sensor	08032016- 1 foot Boundary.SSF
SU 1	1.74	42,067	396196.97	4566645.36	1289.644	1.40	0.80	Uncorrected	Pro 6H	8/3/2016 0:00	10:05:35am	New	Sensor	08032016- 1 foot Boundary.SSF
SU 1	1.73	42,053	396191.23	4566639.43	1291.363	1.30	0.70	Uncorrected	Pro 6H	8/3/2016 0:00	09:25:10am	New	Sensor	08032016- 1 foot Boundary.SSF
SU 1	1.73	42,051	396204.32	4566635.21	1291.748	1.20	0.70	Uncorrected	Pro 6H	8/3/2016 0:00	08:14:07am	New	Sensor	08032016- 1 foot Boundary.SSF
SU 1	1.73	42,044	396191.19	4566639.72	1291.391	1.30	0.70	Uncorrected	Pro 6H	8/3/2016 0:00	09:25:07am	New	Sensor	08032016- 1 foot Boundary.SSF
SU 1	1.73	42,035	396199.55	4566645.93	1291.107	1.40	0.70	Uncorrected	Pro 6H	8/3/2016 0:00	09:16:05am	New	Sensor	08032016- 1 foot Boundary.SSF
SU 1	1.72	42,025	396191.33	4566637.79	1289.788	1.30	0.70	Uncorrected	Pro 6H	8/3/2016 0:00	10:27:18am	New	Sensor	08032016- 1 foot Boundary.SSF
SU 1	1.72	42,025	396190.67	4566638.3	1289.868	1.30	0.70	Uncorrected	Pro 6H	8/3/2016 0:00	10:29:27am	New	Sensor	08032016- 1 foot Boundary.SSF

SU	Z-Score	CPM	Easting	Northing	MSL	PDOP	HDOP	CorrType	RcvrType	GPS_Date	GPS_Time	Update	FeatName	Datafile
SU 1	1.72	42,016	396204.27	4566633.03	1291.62	1.20	0.70	Uncorrected	Pro 6H	8/3/2016 0:00	08:12:18am	New	Sensor	08032016- 1 foot Boundary.SSF
SU 1	1.71	41,997	396205.48	4566640.45	1291.314	1.20	0.70	Uncorrected	Pro 6H	8/3/2016 0:00	08:10:20am	New	Sensor	08032016- 1 foot Boundary.SSF
SU 1	1.71	41,997	396191.08	4566639.05	1291.508	1.40	0.70	Uncorrected	Pro 6H	8/3/2016 0:00	09:17:19am	New	Sensor	08032016- 1 foot Boundary.SSF
SU 1	1.71	41,994	396198.99	4566645.65	1289.655	1.40	0.80	Uncorrected	Pro 6H	8/3/2016 0:00	10:01:32am	New	Sensor	08032016- 1 foot Boundary.SSF
SU 1	1.71	41,989	396191.32	4566639.55	1291.506	1.40	0.70	Uncorrected	Pro 6H	8/3/2016 0:00	09:17:37am	New	Sensor	08032016- 1 foot Boundary.SSF
SU 1	1.71	41,984	396205.89	4566641.14	1291.423	1.20	0.70	Uncorrected	Pro 6H	8/3/2016 0:00	08:07:24am	New	Sensor	08032016- 1 foot Boundary.SSF
SU 1	1.7	41,966	396206.46	4566633.42	1291.508	1.20	0.70	Uncorrected	Pro 6H	8/3/2016 0:00	08:09:36am	New	Sensor	08032016- 1 foot Boundary.SSF
SU 1	1.7	41,966	396191	4566638.94	1291.447	1.40	0.70	Uncorrected	Pro 6H	8/3/2016 0:00	09:24:52am	New	Sensor	08032016- 1 foot Boundary.SSF
SU 1	1.7	41,951	396205.25	4566633.33	1291.672	1.20	0.70	Uncorrected	Pro 6H	8/3/2016 0:00	08:05:40am	New	Sensor	08032016- 1 foot Boundary.SSF
SU 1	1.7	41,945	396205.55	4566641.44	1291.461	1.20	0.70	Uncorrected	Pro 6H	8/3/2016 0:00	08:08:49am	New	Sensor	08032016- 1 foot Boundary.SSF
SU 1	1.7	41,937	396191.23	4566640.25	1291.373	1.40	0.70	Uncorrected	Pro 6H	8/3/2016 0:00	09:23:49am	New	Sensor	08032016- 1 foot Boundary.SSF
SU 1	1.69	41,924	396200.22	4566646.39	1291.554	1.40	0.70	Uncorrected	Pro 6H	8/3/2016 0:00	09:09:18am	New	Sensor	08032016- 1 foot Boundary.SSF
SU 1	1.69	41,922	396204.21	4566633.42	1292	1.20	0.70	Uncorrected	Pro 6H	8/3/2016 0:00	08:15:42am	New	Sensor	08032016- 1 foot Boundary.SSF
SU 1	1.69	41,917	396204.73	4566643.13	1292.404	1.20	0.70	Uncorrected	Pro 6H	8/3/2016 0:00	08:19:16am	New	Sensor	08032016- 1 foot Boundary.SSF
SU 1	1.69	41,907	396190.5	4566639.18	1290.098	1.30	0.70	Uncorrected	Pro 6H	8/3/2016 0:00	10:31:56am	New	Sensor	08032016- 1 foot Boundary.SSF
SU 1	1.68	41,903	396191.4	4566639.48	1291.359	1.40	0.70	Uncorrected	Pro 6H	8/3/2016 0:00	09:24:09am	New	Sensor	08032016- 1 foot Boundary.SSF
SU 1	1.68	41,899	396204.58	4566642.65	1292.267	1.20	0.70	Uncorrected	Pro 6H	8/3/2016 0:00	08:18:57am	New	Sensor	08032016- 1 foot Boundary.SSF
SU 1	1.68	41,898	396199.95	4566646.33	1291.349	1.40	0.70	Uncorrected	Pro 6H	8/3/2016 0:00	09:12:57am	New	Sensor	08032016- 1 foot Boundary.SSF
SU 1	1.68	41,886	396194.64	4566648.25	1291.329	1.40	0.70	Uncorrected	Pro 6H	8/3/2016 0:00	09:18:12am	New	Sensor	08032016- 1 foot Boundary.SSF
SU 1	1.68	41,885	396205.94	4566641.35	1291.552	1.20	0.70	Uncorrected	Pro 6H	8/3/2016 0:00	08:08:31am	New	Sensor	08032016- 1 foot Boundary.SSF
SU 1	1.68	41,879	396191.05	4566639.05	1291.523	1.40	0.70	Uncorrected	Pro 6H	8/3/2016 0:00	09:17:20am	New	Sensor	08032016- 1 foot Boundary.SSF
SU 1	1.68	41,877	396206.38	4566635.09	1292.18	1.20	0.70	Uncorrected	Pro 6H	8/3/2016 0:00	08:03:42am	New	Sensor	08032016- 1 foot Boundary.SSF
SU 1	1.67	41,872	396204.82	4566643.12	1292.069	1.20	0.70	Uncorrected	Pro 6H	8/3/2016 0:00	08:19:14am	New	Sensor	08032016- 1 foot Boundary.SSF
SU 1	1.67	41,865	396191.07	4566639.04	1291.426	1.40	0.70	Uncorrected	Pro 6H	8/3/2016 0:00	09:24:51am	New	Sensor	08032016- 1 foot Boundary.SSF
SU 1	1.67	41,859	396190.93	4566638.18	1289.744	1.30	0.70	Uncorrected	Pro 6H	8/3/2016 0:00	10:30:38am	New	Sensor	08032016- 1 foot Boundary.SSF
SU 1	1.67	41,855	396190.96	4566640.2	1291.812	1.40	0.70	Uncorrected	Pro 6H	8/3/2016 0:00	09:19:05am	New	Sensor	08032016- 1 foot Boundary.SSF
SU 1	1.67	41,851	396199.38	4566644.92	1291.405	1.40	0.70	Uncorrected	Pro 6H	8/3/2016 0:00	09:12:15am	New	Sensor	08032016- 1 foot Boundary.SSF
SU 1	1.66	41,840	396205	4566642.62	1291.87	1.20	0.70	Uncorrected	Pro 6H	8/3/2016 0:00	08:13:30am	New	Sensor	08032016- 1 foot Boundary.SSF
SU 1	1.66	41,839	396199.21	4566645.06	1291.112	1.40	0.70	Uncorrected	Pro 6H	8/3/2016 0:00	09:16:03am	New	Sensor	08032016- 1 foot Boundary.SSF
SU 1	1.66	41,819	396190.84	4566639	1291.558	1.40	0.70	Uncorrected	Pro 6H	8/3/2016 0:00	09:17:16am	New	Sensor	08032016- 1 foot Boundary.SSF
SU 1	1.66	41,816	396205.48	4566634.08	1291.683	1.20	0.70	Uncorrected	Pro 6H	8/3/2016 0:00	08:05:30am	New	Sensor	08032016- 1 foot Boundary.SSF
SU 1	1.65	41,802	396203.89	4566640.47	1292.199	1.20	0.70	Uncorrected	Pro 6H	8/3/2016 0:00	08:21:19am	New	Sensor	08032016- 1 foot Boundary.SSF
SU 1	1.65	41,800	396194.73	4566647.32	1289.525	1.30	0.70	Uncorrected	Pro 6H	8/3/2016 0:00	10:32:59am	New	Sensor	08032016- 1 foot Boundary.SSF
SU 1	1.65	41,793	396191.2	4566639.24	1291.537	1.40	0.70	Uncorrected	Pro 6H	8/3/2016 0:00	09:17:25am	New	Sensor	08032016- 1 foot Boundary.SSF
SU 1	1.65	41,785	396204.89	4566634.02	1291.668	1.20	0.70	Uncorrected	Pro 6H	8/3/2016 0:00	08:09:15am	New	Sensor	08032016- 1 foot Boundary.SSF
SU 1	1.65	41,783	396199.52	4566645.19	1291.472	1.40	0.70	Uncorrected	Pro 6H	8/3/2016 0:00	09:12:01am	New	Sensor	08032016- 1 foot Boundary.SSF
SU 1	1.64	41,768	396204.72	4566635.65	1291.468	1.20	0.70	Uncorrected	Pro 6H	8/3/2016 0:00	08:11:33am	New	Sensor	08032016- 1 foot Boundary.SSF
SU 1	1.64	41,759	396204.52	4566637.11	1292.004	1.20	0.70	Uncorrected	Pro 6H	8/3/2016 0:00	08:14:39am	New	Sensor	08032016- 1 foot Boundary.SSF
SU 1	1.64	41,759	396191.27	4566639.41	1291.491	1.40	0.70	Uncorrected	Pro 6H	8/3/2016 0:00	09:17:33am	New	Sensor	08032016- 1 foot Boundary.SSF
SU 1	1.64	41,759	396199.02	4566645.72	1289.635	1.40	0.80	Uncorrected	Pro 6H	8/3/2016 0:00	10:01:34am	New	Sensor	08032016- 1 foot Boundary.SSF
SU 1	1.64	41,756	396202.81	4566647.31	1291.925	1.40	0.70	Uncorrected	Pro 6H	8/3/2016 0:00	08:36:23am	New	Sensor	08032016- 1 foot Boundary.SSF
SU 1	1.64	41,756	396198.66	4566645	1290.872	1.30	0.70	Uncorrected	Pro 6H	8/3/2016 0:00	09:25:48am	New	Sensor	08032016- 1 foot Boundary.SSF
SU 1	1.63	41,746	396191.05	4566638.7	1291.473	1.40	0.70	Uncorrected	Pro 6H	8/3/2016 0:00	09:24:47am	New	Sensor	08032016- 1 foot Boundary.SSF
SU 1	1.63	41,736	396203.17	4566639.58	1292.235	1.20	0.70	Uncorrected	Pro 6H	8/3/2016 0:00	08:25:22am	New	Sensor	08032016- 1 foot Boundary.SSF
SU 1	1.63	41,724	396190.55	4566639.23	1290.063	1.30	0.70	Uncorrected	Pro 6H	8/3/2016 0:00	10:31:58am	New	Sensor	08032016- 1 foot Boundary.SSF
SU 1	1.62	41,713	396206.46	4566634.56	1292.285	1.40	0.70	Uncorrected	Pro 6H	8/3/2016 0:00	08:02:56am	New	Sensor	08032016- 1 foot Boundary.SSF
SU 1	1.62	41,703	396195.63	4566646.92	1289.486	1.40	0.80	Uncorrected	Pro 6H	8/3/2016 0:00	10:20:58am	New	Sensor	08032016- 1 foot Boundary.SSF
SU 1	1.61	41,685	396205.81	4566632.94	1291.468	1.20	0.70	Uncorrected	Pro 6H	8/3/2016 0:00	08:09:43am	New	Sensor	08032016- 1 foot Boundary.SSF
SU 1	1.61	41,669	396199.33	4566645.21	1291.443	1.40	0.70	Uncorrected	Pro 6H	8/3/2016 0:00	09:12:07am	New	Sensor	08032016- 1 foot Boundary.SSF
SU 1	1.61	41,663	396206.02	4566635.57	1291.462	1.20	0.70	Uncorrected	Pro 6H	8/3/2016 0:00	08:04:27am	New	Sensor	08032016- 1 foot Boundary.SSF
SU 1	1.6	41,655	396194.69	4566647.46	1289.546	1.30	0.70	Uncorrected	Pro 6H	8/3/2016 0:00	10:32:51am	New	Sensor	08032016- 1 foot Boundary.SSF
SU 1	1.6	41,654	396205.81	4566635.06	1291.63	1.20	0.70	Uncorrected	Pro 6H	8/3/2016 0:00	08:03:56am	New	Sensor	08032016- 1 foot Boundary.SSF

SU	Z-Score	CPM	Easting	Northing	MSL	PDOP	HDOP	CorrType	RcvrType	GPS_Date	GPS_Time	Update	FeatName	Datafile
SU 1	1.6	41,654	396204.71	4566637.46	1291.503	1.20	0.70	Uncorrected	Pro 6H	8/3/2016 0:00	08:12:03am	New	Sensor	08032016- 1 foot Boundary.SSF
SU 1	1.6	41,641	396205.41	4566634.22	1291.67	1.20	0.70	Uncorrected	Pro 6H	8/3/2016 0:00	08:06:32am	New	Sensor	08032016- 1 foot Boundary.SSF
SU 1	1.6	41,633	396191.23	4566639.43	1291.502	1.40	0.70	Uncorrected	Pro 6H	8/3/2016 0:00	09:17:31am	New	Sensor	08032016- 1 foot Boundary.SSF
SU 1	1.6	41,628	396204.15	4566633.11	1291.939	1.20	0.70	Uncorrected	Pro 6H	8/3/2016 0:00	08:14:57am	New	Sensor	08032016- 1 foot Boundary.SSF
SU 1	1.59	41,622	396191.48	4566637.68	1289.798	1.30	0.70	Uncorrected	Pro 6H	8/3/2016 0:00	10:27:17am	New	Sensor	08032016- 1 foot Boundary.SSF
SU 1	1.59	41,618	396204.74	4566638.53	1291.78	1.20	0.70	Uncorrected	Pro 6H	8/3/2016 0:00	08:13:24am	New	Sensor	08032016- 1 foot Boundary.SSF
SU 1	1.59	41,613	396204.59	4566639.78	1291.808	1.20	0.70	Uncorrected	Pro 6H	8/3/2016 0:00	08:14:16am	New	Sensor	08032016- 1 foot Boundary.SSF
SU 1	1.59	41,611	396196.29	4566646.08	1289.602	1.40	0.80	Uncorrected	Pro 6H	8/3/2016 0:00	10:11:46am	New	Sensor	08032016- 1 foot Boundary.SSF
SU 1	1.59	41,606	396201.9	4566641.82	1291.347	1.20	0.70	Uncorrected	Pro 6H	8/3/2016 0:00	08:32:10am	New	Sensor	08032016- 1 foot Boundary.SSF
SU 1	1.58	41,588	396191.16	4566639.16	1291.492	1.40	0.70	Uncorrected	Pro 6H	8/3/2016 0:00	09:17:26am	New	Sensor	08032016- 1 foot Boundary.SSF
SU 1	1.58	41,571	396191.02	4566638.88	1291.439	1.40	0.70	Uncorrected	Pro 6H	8/3/2016 0:00	09:24:53am	New	Sensor	08032016- 1 foot Boundary.SSF
SU 1	1.58	41,568	396190.83	4566639.18	1291.54	1.40	0.70	Uncorrected	Pro 6H	8/3/2016 0:00	09:17:23am	New	Sensor	08032016- 1 foot Boundary.SSF
SU 1	1.58	41,564	396196.78	4566645.4	1290.118	1.20	0.70	Uncorrected	Pro 6H	8/3/2016 0:00	09:48:22am	New	Sensor	08032016- 1 foot Boundary.SSF
SU 1	1.57	41,556	396205.06	4566641.77	1291.758	1.20	0.70	Uncorrected	Pro 6H	8/3/2016 0:00	08:12:47am	New	Sensor	08032016- 1 foot Boundary.SSF
SU 1	1.57	41,553	396205.08	4566635.16	1291.759	1.20	0.70	Uncorrected	Pro 6H	8/3/2016 0:00	08:08:07am	New	Sensor	08032016- 1 foot Boundary.SSF
SU 1	1.57	41,548	396202.74	4566646.68	1291.241	1.20	0.70	Uncorrected	Pro 6H	8/3/2016 0:00	08:31:28am	New	Sensor	08032016- 1 foot Boundary.SSF
SU 1	1.57	41,545	396196.5	4566645.77	1289.542	1.40	0.80	Uncorrected	Pro 6H	8/3/2016 0:00	10:11:35am	New	Sensor	08032016- 1 foot Boundary.SSF
SU 1	1.57	41,540	396205.74	4566635.1	1291.545	1.20	0.70	Uncorrected	Pro 6H	8/3/2016 0:00	08:04:42am	New	Sensor	08032016- 1 foot Boundary.SSF
SU 1	1.57	41,538	396204.91	4566640.21	1291.547	1.20	0.70	Uncorrected	Pro 6H	8/3/2016 0:00	08:10:52am	New	Sensor	08032016- 1 foot Boundary.SSF
SU 1	1.56	41,527	396194.57	4566648.2	1291.317	1.40	0.70	Uncorrected	Pro 6H	8/3/2016 0:00	09:18:15am	New	Sensor	08032016- 1 foot Boundary.SSF
SU 1	1.56	41,510	396197.53	4566644.6	1289.899	1.20	0.70	Uncorrected	Pro 6H	8/3/2016 0:00	09:45:40am	New	Sensor	08032016- 1 foot Boundary.SSF
SU 1	1.56	41,507	396194.51	4566648.38	1291.322	1.40	0.70	Uncorrected	Pro 6H	8/3/2016 0:00	09:18:10am	New	Sensor	08032016- 1 foot Boundary.SSF
SU 1	1.55	41,496	396204.57	4566642.44	1292.218	1.20	0.70	Uncorrected	Pro 6H	8/3/2016 0:00	08:19:11am	New	Sensor	08032016- 1 foot Boundary.SSF
SU 1	1.55	41,492	396207.89	4566633.22	1292.166	1.50	0.80	Uncorrected	Pro 6H	8/3/2016 0:00	07:56:27am	New	Sensor	08032016- 1 foot Boundary.SSF
SU 1	1.55	41,482	396205.58	4566640.02	1291.245	1.20	0.70	Uncorrected	Pro 6H	8/3/2016 0:00	08:10:17am	New	Sensor	08032016- 1 foot Boundary.SSF
SU 1	1.55	41,474	396204.17	4566633.12	1291.907	1.20	0.70	Uncorrected	Pro 6H	8/3/2016 0:00	08:14:59am	New	Sensor	08032016- 1 foot Boundary.SSF
SU 1	1.54	41,458	396208.38	4566631.58	1292.11	1.50	0.80	Uncorrected	Pro 6H	8/3/2016 0:00	07:52:54am	New	Sensor	08032016- 1 foot Boundary.SSF
SU 1	1.54	41,458	396207.92	4566633.29	1292.164	1.50	0.80	Uncorrected	Pro 6H	8/3/2016 0:00	07:55:24am	New	Sensor	08032016- 1 foot Boundary.SSF
SU 1	1.54	41,447	396196.47	4566646.17	1289.568	1.40	0.80	Uncorrected	Pro 6H	8/3/2016 0:00	10:11:54am	New	Sensor	08032016- 1 foot Boundary.SSF
SU 1	1.54	41,440	396194.54	4566648.56	1291.306	1.40	0.70	Uncorrected	Pro 6H	8/3/2016 0:00	09:18:27am	New	Sensor	08032016- 1 foot Boundary.SSF
SU 1	1.54	41,438	396204.55	4566642.42	1292.256	1.20	0.70	Uncorrected	Pro 6H	8/3/2016 0:00	08:19:01am	New	Sensor	08032016- 1 foot Boundary.SSF
SU 1	1.54	41,438	396196.02	4566646.3	1289.337	1.40	0.80	Uncorrected	Pro 6H	8/3/2016 0:00	10:18:32am	New	Sensor	08032016- 1 foot Boundary.SSF
SU 1	1.53	41,433	396209.44	4566629.03	1291.611	1.50	0.80	Uncorrected	Pro 6H	8/3/2016 0:00	07:42:59am	New	Sensor	08032016- 1 foot Boundary.SSF
SU 1	1.53	41,433	396204.79	4566634.97	1291.486	1.20	0.70	Uncorrected	Pro 6H	8/3/2016 0:00	08:10:03am	New	Sensor	08032016- 1 foot Boundary.SSF
SU 1	1.53	41,433	396204.68	4566636.62	1291.508	1.20	0.70	Uncorrected	Pro 6H	8/3/2016 0:00	08:12:04am	New	Sensor	08032016- 1 foot Boundary.SSF
SU 1	1.53	41,426	396205.03	4566641.79	1291.757	1.20	0.70	Uncorrected	Pro 6H	8/3/2016 0:00	08:12:46am	New	Sensor	08032016- 1 foot Boundary.SSF
SU 1	1.53	41,424	396199.49	4566644.82	1291.681	1.40	0.70	Uncorrected	Pro 6H	8/3/2016 0:00	09:08:23am	New	Sensor	08032016- 1 foot Boundary.SSF
SU 1	1.53	41,417	396204.57	4566635.1	1291.511	1.20	0.70	Uncorrected	Pro 6H	8/3/2016 0:00	08:11:32am	New	Sensor	08032016- 1 foot Boundary.SSF
SU 1	1.53	41,416	396196.97	4566645.37	1289.65	1.40	0.80	Uncorrected	Pro 6H	8/3/2016 0:00	10:05:36am	New	Sensor	08032016- 1 foot Boundary.SSF
SU 1	1.53	41,412	396204.76	4566634.39	1291.477	1.20	0.70	Uncorrected	Pro 6H	8/3/2016 0:00	08:10:02am	New	Sensor	08032016- 1 foot Boundary.SSF
SU 1	1.53	41,407	396199.16	4566645.36	1291.043	1.40	0.70	Uncorrected	Pro 6H	8/3/2016 0:00	09:22:06am	New	Sensor	08032016- 1 foot Boundary.SSF
SU 1	1.52	41,405	396199.58	4566645.19	1291.518	1.40	0.70	Uncorrected	Pro 6H	8/3/2016 0:00	09:11:54am	New	Sensor	08032016- 1 foot Boundary.SSF
SU 1	1.52	41,400	396199.43	4566646.42	1289.598	1.40	0.80	Uncorrected	Pro 6H	8/3/2016 0:00	10:01:36am	New	Sensor	08032016- 1 foot Boundary.SSF
SU 1	1.52	41,395	396204.11	4566645.25	1292.233	1.20	0.70	Uncorrected	Pro 6H	8/3/2016 0:00	08:25:14am	New	Sensor	08032016- 1 foot Boundary.SSF
SU 1	1.52	41,383	396208.07	4566633.09	1292.159	1.50	0.80	Uncorrected	Pro 6H	8/3/2016 0:00	07:54:36am	New	Sensor	08032016- 1 foot Boundary.SSF
SU 1	1.52	41,382	396205.69	4566633.61	1291.7	1.20	0.70	Uncorrected	Pro 6H	8/3/2016 0:00	08:03:54am	New	Sensor	08032016- 1 foot Boundary.SSF
SU 1	1.52	41,382	396204.27	4566645.4	1292.135	1.20	0.70	Uncorrected	Pro 6H	8/3/2016 0:00	08:23:22am	New	Sensor	08032016- 1 foot Boundary.SSF
SU 1	1.52	41,377	396204.14	4566635.69	1291.986	1.20	0.70	Uncorrected	Pro 6H	8/3/2016 0:00	08:16:28am	New	Sensor	08032016- 1 foot Boundary.SSF
SU 1	1.51	41,373	396204.41	4566637.42	1291.514	1.20	0.70	Uncorrected	Pro 6H	8/3/2016 0:00	08:11:15am	New	Sensor	08032016- 1 foot Boundary.SSF
SU 1	1.51	41,370	396191.37	4566638.98	1289.723	1.30	0.70	Uncorrected	Pro 6H	8/3/2016 0:00	10:30:34am	New	Sensor	08032016- 1 foot Boundary.SSF
SU 1	1.51	41,367	396206.65	4566634.72	1292.241	1.40	0.70	Uncorrected	Pro 6H	8/3/2016 0:00	08:01:58am	New	Sensor	08032016- 1 foot Boundary.SSF
SU 1	1.51	41,352	396205.42	4566639.7	1291.501	1.20	0.70	Uncorrected	Pro 6H	8/3/2016 0:00	08:08:56am	New	Sensor	08032016- 1 foot Boundary.SSF

SU	Z-Score	CPM	Easting	Northing	MSL	PDOP	HDOP	CorrType	RcvrType	GPS_Date	GPS_Time	Update	FeatName	Datafile
SU 1	1.51	41,349	396196.03	4566646.27	1289.343	1.40	0.80	Uncorrected	Pro 6H	8/3/2016 0:00	10:18:33am	New	Sensor	08032016- 1 foot Boundary.SSF
SU 1	1.51	41,348	396194.57	4566647.31	1289.556	1.30	0.70	Uncorrected	Pro 6H	8/3/2016 0:00	10:32:56am	New	Sensor	08032016- 1 foot Boundary.SSF
SU 1	1.51	41,346	396203.26	4566635.21	1292.074	1.20	0.70	Uncorrected	Pro 6H	8/3/2016 0:00	08:21:26am	New	Sensor	08032016- 1 foot Boundary.SSF
SU 1	1.51	41,345	396191.09	4566638.83	1291.45	1.40	0.70	Uncorrected	Pro 6H	8/3/2016 0:00	09:22:35am	New	Sensor	08032016- 1 foot Boundary.SSF
SU 1	1.5	41,338	396204.34	4566634.53	1291.699	1.20	0.70	Uncorrected	Pro 6H	8/3/2016 0:00	08:13:52am	New	Sensor	08032016- 1 foot Boundary.SSF
SU 1	1.5	41,336	396191.21	4566639.71	1291.395	1.30	0.70	Uncorrected	Pro 6H	8/3/2016 0:00	09:25:06am	New	Sensor	08032016- 1 foot Boundary.SSF
SU 1	1.5	41,330	396205.06	4566640.68	1291.603	1.20	0.70	Uncorrected	Pro 6H	8/3/2016 0:00	08:11:42am	New	Sensor	08032016- 1 foot Boundary.SSF
SU 1	1.5	41,323	396191.08	4566638.79	1291.398	1.30	0.70	Uncorrected	Pro 6H	8/3/2016 0:00	09:24:54am	New	Sensor	08032016- 1 foot Boundary.SSF
SU 1	1.5	41,321	396194.47	4566648.22	1291.288	1.40	0.70	Uncorrected	Pro 6H	8/3/2016 0:00	09:18:20am	New	Sensor	08032016- 1 foot Boundary.SSF
SU 1	1.5	41,320	396204.54	4566633.33	1291.502	1.20	0.70	Uncorrected	Pro 6H	8/3/2016 0:00	08:11:21am	New	Sensor	08032016- 1 foot Boundary.SSF
SU 1	1.5	41,320	396204.26	4566634.4	1291.862	1.20	0.70	Uncorrected	Pro 6H	8/3/2016 0:00	08:15:02am	New	Sensor	08032016- 1 foot Boundary.SSF
SU 1	1.5	41,320	396191.02	4566638.74	1291.409	1.30	0.70	Uncorrected	Pro 6H	8/3/2016 0:00	09:24:55am	New	Sensor	08032016- 1 foot Boundary.SSF
SU 1	1.49	41,307	396204.55	4566641.63	1292.183	1.20	0.70	Uncorrected	Pro 6H	8/3/2016 0:00	08:17:56am	New	Sensor	08032016- 1 foot Boundary.SSF
SU 1	1.49	41,305	396202.81	4566641.47	1292.062	1.20	0.70	Uncorrected	Pro 6H	8/3/2016 0:00	08:29:26am	New	Sensor	08032016- 1 foot Boundary.SSF
SU 1	1.49	41,303	396204.52	4566642.37	1292.238	1.20	0.70	Uncorrected	Pro 6H	8/3/2016 0:00	08:19:10am	New	Sensor	08032016- 1 foot Boundary.SSF
SU 1	1.49	41,288	396190.81	4566638.86	1291.408	1.30	0.70	Uncorrected	Pro 6H	8/3/2016 0:00	09:25:16am	New	Sensor	08032016- 1 foot Boundary.SSF
SU 1	1.49	41,286	396204.89	4566640.02	1291.761	1.20	0.70	Uncorrected	Pro 6H	8/3/2016 0:00	08:13:26am	New	Sensor	08032016- 1 foot Boundary.SSF
SU 1	1.49	41,285	396205.5	4566634.95	1291.656	1.20	0.70	Uncorrected	Pro 6H	8/3/2016 0:00	08:06:31am	New	Sensor	08032016- 1 foot Boundary.SSF
SU 1	1.48	41,280	396206.9	4566632.82	1292.35	1.40	0.70	Uncorrected	Pro 6H	8/3/2016 0:00	08:00:36am	New	Sensor	08032016- 1 foot Boundary.SSF
SU 1	1.48	41,279	396196.33	4566646	1289.568	1.40	0.80	Uncorrected	Pro 6H	8/3/2016 0:00	10:12:07am	New	Sensor	08032016- 1 foot Boundary.SSF
SU 1	1.48	41,268	396191.2	4566640.2	1291.38	1.40	0.70	Uncorrected	Pro 6H	8/3/2016 0:00	09:23:48am	New	Sensor	08032016- 1 foot Boundary.SSF
SU 1	1.47	41,251	396199.47	4566645	1291.534	1.40	0.70	Uncorrected	Pro 6H	8/3/2016 0:00	09:11:05am	New	Sensor	08032016- 1 foot Boundary.SSF
SU 1	1.47	41,250	396191.04	4566638.83	1291.47	1.40	0.70	Uncorrected	Pro 6H	8/3/2016 0:00	09:24:41am	New	Sensor	08032016- 1 foot Boundary.SSF
SU 1	1.47	41,239	396199.18	4566645.14	1291.12	1.40	0.70	Uncorrected	Pro 6H	8/3/2016 0:00	09:16:03am	New	Sensor	08032016- 1 foot Boundary.SSF
SU 1	1.47	41,236	396199.2	4566645.01	1291.092	1.40	0.70	Uncorrected	Pro 6H	8/3/2016 0:00	09:16:01am	New	Sensor	08032016- 1 foot Boundary.SSF
SU 1	1.47	41,235	396198.01	4566644.94	1289.96	1.20	0.70	Uncorrected	Pro 6H	8/3/2016 0:00	09:44:52am	New	Sensor	08032016- 1 foot Boundary.SSF
SU 1	1.47	41,230	396204.95	4566639.71	1291.643	1.20	0.70	Uncorrected	Pro 6H	8/3/2016 0:00	08:12:50am	New	Sensor	08032016- 1 foot Boundary.SSF
SU 1	1.47	41,226	396204.79	4566641.22	1291.848	1.20	0.70	Uncorrected	Pro 6H	8/3/2016 0:00	08:14:18am	New	Sensor	08032016- 1 foot Boundary.SSF
SU 1	1.47	41,224	396204.48	4566637.17	1292.053	1.20	0.70	Uncorrected	Pro 6H	8/3/2016 0:00	08:15:58am	New	Sensor	08032016- 1 foot Boundary.SSF
SU 1	1.46	41,220	396204.96	4566642.49	1291.729	1.20	0.70	Uncorrected	Pro 6H	8/3/2016 0:00	08:12:44am	New	Sensor	08032016- 1 foot Boundary.SSF
SU 1	1.46	41,220	396204.37	4566639.99	1292.123	1.20	0.70	Uncorrected	Pro 6H	8/3/2016 0:00	08:18:12am	New	Sensor	08032016- 1 foot Boundary.SSF
SU 1	1.46	41,220	396202.63	4566645.8	1291.883	1.40	0.70	Uncorrected	Pro 6H	8/3/2016 0:00	08:36:21am	New	Sensor	08032016- 1 foot Boundary.SSF
SU 1	1.46	41,220	396194.88	4566648.31	1289.461	1.30	0.70	Uncorrected	Pro 6H	8/3/2016 0:00	10:32:20am	New	Sensor	08032016- 1 foot Boundary.SSF
SU 1	1.46	41,207	396199.62	4566644.52	1291.214	1.40	0.70	Uncorrected	Pro 6H	8/3/2016 0:00	09:16:17am	New	Sensor	08032016- 1 foot Boundary.SSF
SU 1	1.46	41,204	396204.7	4566635.39	1291.719	1.20	0.70	Uncorrected	Pro 6H	8/3/2016 0:00	08:13:20am	New	Sensor	08032016- 1 foot Boundary.SSF
SU 1	1.46	41,197	396191.26	4566638.66	1289.732	1.30	0.70	Uncorrected	Pro 6H	8/3/2016 0:00	10:30:37am	New	Sensor	08032016- 1 foot Boundary.SSF
SU 1	1.46	41,196	396205.99	4566635.02	1291.533	1.20	0.70	Uncorrected	Pro 6H	8/3/2016 0:00	08:04:28am	New	Sensor	08032016- 1 foot Boundary.SSF
SU 1	1.46	41,195	396202	4566648.37	1292.975	1.40	0.70	Uncorrected	Pro 6H	8/3/2016 0:00	08:58:05am	New	Sensor	08032016- 1 foot Boundary.SSF
SU 1	1.46	41,194	396199.52	4566645.42	1291.398	1.40	0.70	Uncorrected	Pro 6H	8/3/2016 0:00	09:12:59am	New	Sensor	08032016- 1 foot Boundary.SSF
SU 1	1.45	41,178	396204.1	4566642.35	1292.184	1.20	0.70	Uncorrected	Pro 6H	8/3/2016 0:00	08:22:20am	New	Sensor	08032016- 1 foot Boundary.SSF
SU 1	1.45	41,164	396205.05	4566639.16	1291.523	1.20	0.70	Uncorrected	Pro 6H	8/3/2016 0:00	08:11:39am	New	Sensor	08032016- 1 foot Boundary.SSF
SU 1	1.45	41,159	396204.98	4566643.03	1291.74	1.20	0.70	Uncorrected	Pro 6H	8/3/2016 0:00	08:12:43am	New	Sensor	08032016- 1 foot Boundary.SSF
SU 1	1.44	41,152	396191.36	4566638.98	1289.728	1.30	0.70	Uncorrected	Pro 6H	8/3/2016 0:00	10:30:35am	New	Sensor	08032016- 1 foot Boundary.SSF
SU 1	1.44	41,147	396199.33	4566639.08	1292.952	1.40	0.70	Uncorrected	Pro 6H	8/3/2016 0:00	08:52:30am	New	Sensor	08032016- 1 foot Boundary.SSF
SU 1	1.44	41,133	396199.54	4566645.29	1291.444	1.40	0.70	Uncorrected	Pro 6H	8/3/2016 0:00	09:12:00am	New	Sensor	08032016- 1 foot Boundary.SSF
SU 1	1.44	41,130	396208.12	4566632.03	1292.145	1.50	0.80	Uncorrected	Pro 6H	8/3/2016 0:00	07:54:27am	New	Sensor	08032016- 1 foot Boundary.SSF
SU 1	1.44	41,127	396204.27	4566634.5	1291.733	1.20	0.70	Uncorrected	Pro 6H	8/3/2016 0:00	08:14:06am	New	Sensor	08032016- 1 foot Boundary.SSF
SU 1	1.44	41,127	396202.91	4566646.83	1291.998	1.20	0.70	Uncorrected	Pro 6H	8/3/2016 0:00	08:29:40am	New	Sensor	08032016- 1 foot Boundary.SSF
SU 1	1.44	41,127	396191.04	4566638.68	1291.484	1.40	0.70	Uncorrected	Pro 6H	8/3/2016 0:00	09:24:44am	New	Sensor	08032016- 1 foot Boundary.SSF
SU 1	1.43	41,124	396196.19	4566646	1289.581	1.40	0.80	Uncorrected	Pro 6H	8/3/2016 0:00	10:11:43am	New	Sensor	08032016- 1 foot Boundary.SSF
SU 1	1.43	41,115	396204.62	4566641.29	1292.062	1.20	0.70	Uncorrected	Pro 6H	8/3/2016 0:00	08:16:20am	New	Sensor	08032016- 1 foot Boundary.SSF
SU 1	1.43	41,112	396192.92	4566635.23	1290.438	1.20	0.70	Uncorrected	Pro 6H	8/3/2016 0:00	09:46:17am	New	Sensor	08032016- 1 foot Boundary.SSF

SU	Z-Score	CPM	Easting	Northing	MSL	PDOP	HDOP	CorrType	RcvrType	GPS_Date	GPS_Time	Update	FeatName	Datafile
SU 1	1.43	41,111	396204.69	4566636.12	1291.718	1.20	0.70	Uncorrected	Pro 6H	8/3/2016 0:00	08:13:21am	New	Sensor	08032016- 1 foot Boundary.SSF
SU 1	1.43	41,109	396203.09	4566642.08	1292.243	1.20	0.70	Uncorrected	Pro 6H	8/3/2016 0:00	08:27:41am	New	Sensor	08032016- 1 foot Boundary.SSF
SU 1	1.43	41,107	396190.89	4566640.16	1291.56	1.40	0.70	Uncorrected	Pro 6H	8/3/2016 0:00	09:17:52am	New	Sensor	08032016- 1 foot Boundary.SSF
SU 1	1.43	41,100	396205.46	4566633.59	1291.644	1.20	0.70	Uncorrected	Pro 6H	8/3/2016 0:00	08:06:33am	New	Sensor	08032016- 1 foot Boundary.SSF
SU 1	1.43	41,098	396203.98	4566640.24	1292.245	1.20	0.70	Uncorrected	Pro 6H	8/3/2016 0:00	08:20:59am	New	Sensor	08032016- 1 foot Boundary.SSF
SU 1	1.42	41,086	396191.29	4566639.55	1291.514	1.40	0.70	Uncorrected	Pro 6H	8/3/2016 0:00	09:17:40am	New	Sensor	08032016- 1 foot Boundary.SSF
SU 1	1.42	41,080	396195.85	4566646.32	1289.317	1.40	0.80	Uncorrected	Pro 6H	8/3/2016 0:00	10:18:29am	New	Sensor	08032016- 1 foot Boundary.SSF
SU 1	1.42	41,074	396199.64	4566645.83	1291.19	1.40	0.70	Uncorrected	Pro 6H	8/3/2016 0:00	09:16:14am	New	Sensor	08032016- 1 foot Boundary.SSF
SU 1	1.42	41,070	396202.87	4566640.97	1292.022	1.20	0.70	Uncorrected	Pro 6H	8/3/2016 0:00	08:28:33am	New	Sensor	08032016- 1 foot Boundary.SSF
SU 1	1.42	41,067	396194.75	4566647.98	1289.495	1.30	0.70	Uncorrected	Pro 6H	8/3/2016 0:00	10:33:15am	New	Sensor	08032016- 1 foot Boundary.SSF
SU 1	1.42	41,065	396205.85	4566639.55	1291.507	1.20	0.70	Uncorrected	Pro 6H	8/3/2016 0:00	08:07:28am	New	Sensor	08032016- 1 foot Boundary.SSF
SU 1	1.41	41,062	396190.97	4566638.82	1291.425	1.30	0.70	Uncorrected	Pro 6H	8/3/2016 0:00	09:25:14am	New	Sensor	08032016- 1 foot Boundary.SSF
SU 1	1.41	41,061	396191.34	4566639.46	1291.445	1.40	0.70	Uncorrected	Pro 6H	8/3/2016 0:00	09:22:34am	New	Sensor	08032016- 1 foot Boundary.SSF
SU 1	1.41	41,051	396196.23	4566645.95	1289.552	1.40	0.80	Uncorrected	Pro 6H	8/3/2016 0:00	10:12:13am	New	Sensor	08032016- 1 foot Boundary.SSF
SU 1	1.41	41,047	396197.14	4566645.49	1289.615	1.40	0.80	Uncorrected	Pro 6H	8/3/2016 0:00	10:05:28am	New	Sensor	08032016- 1 foot Boundary.SSF
SU 1	1.41	41,041	396208.15	4566632.81	1292.174	1.50	0.80	Uncorrected	Pro 6H	8/3/2016 0:00	07:54:26am	New	Sensor	08032016- 1 foot Boundary.SSF
SU 1	1.41	41,041	396194.65	4566648.28	1291.318	1.40	0.70	Uncorrected	Pro 6H	8/3/2016 0:00	09:18:13am	New	Sensor	08032016- 1 foot Boundary.SSF
SU 1	1.4	41,030	396199.45	4566644.93	1291.487	1.40	0.70	Uncorrected	Pro 6H	8/3/2016 0:00	09:11:49am	New	Sensor	08032016- 1 foot Boundary.SSF
SU 1	1.4	41,029	396204.94	4566637.16	1291.359	1.20	0.70	Uncorrected	Pro 6H	8/3/2016 0:00	08:10:09am	New	Sensor	08032016- 1 foot Boundary.SSF
SU 1	1.4	41,007	396191.2	4566639.27	1291.449	1.40	0.70	Uncorrected	Pro 6H	8/3/2016 0:00	09:24:36am	New	Sensor	08032016- 1 foot Boundary.SSF
SU 1	1.39	40,999	396205.45	4566634.9	1291.654	1.20	0.70	Uncorrected	Pro 6H	8/3/2016 0:00	08:05:42am	New	Sensor	08032016- 1 foot Boundary.SSF
SU 1	1.39	40,998	396204.67	4566636.08	1291.635	1.20	0.70	Uncorrected	Pro 6H	8/3/2016 0:00	08:12:55am	New	Sensor	08032016- 1 foot Boundary.SSF
SU 1	1.39	40,998	396191.32	4566639.51	1291.51	1.40	0.70	Uncorrected	Pro 6H	8/3/2016 0:00	09:17:36am	New	Sensor	08032016- 1 foot Boundary.SSF
SU 1	1.39	40,994	396204.29	4566640.31	1292.159	1.20	0.70	Uncorrected	Pro 6H	8/3/2016 0:00	08:17:54am	New	Sensor	08032016- 1 foot Boundary.SSF
SU 1	1.39	40,993	396203.47	4566642.19	1292.272	1.20	0.70	Uncorrected	Pro 6H	8/3/2016 0:00	08:25:53am	New	Sensor	08032016- 1 foot Boundary.SSF
SU 1	1.39	40,991	396198.9	4566645.78	1289.662	1.40	0.80	Uncorrected	Pro 6H	8/3/2016 0:00	10:01:28am	New	Sensor	08032016- 1 foot Boundary.SSF
SU 1	1.39	40,990	396204.55	4566634.5	1291.501	1.20	0.70	Uncorrected	Pro 6H	8/3/2016 0:00	08:11:31am	New	Sensor	08032016- 1 foot Boundary.SSF
SU 1	1.39	40,983	396199.84	4566646.19	1291.149	1.40	0.70	Uncorrected	Pro 6H	8/3/2016 0:00	09:16:19am	New	Sensor	08032016- 1 foot Boundary.SSF
SU 1	1.39	40,980	396204.59	4566638.47	1291.784	1.20	0.70	Uncorrected	Pro 6H	8/3/2016 0:00	08:14:14am	New	Sensor	08032016- 1 foot Boundary.SSF
SU 1	1.39	40,980	396204.54	4566636.36	1291.98	1.20	0.70	Uncorrected	Pro 6H	8/3/2016 0:00	08:14:40am	New	Sensor	08032016- 1 foot Boundary.SSF
SU 1	1.39	40,972	396202.63	4566639.99	1292.029	1.20	0.70	Uncorrected	Pro 6H	8/3/2016 0:00	08:29:23am	New	Sensor	08032016- 1 foot Boundary.SSF
SU 1	1.38	40,967	396194.58	4566647.26	1289.545	1.30	0.70	Uncorrected	Pro 6H	8/3/2016 0:00	10:32:57am	New	Sensor	08032016- 1 foot Boundary.SSF
SU 1	1.38	40,960	396205.13	4566643.32	1291.877	1.20	0.70	Uncorrected	Pro 6H	8/3/2016 0:00	08:13:31am	New	Sensor	08032016- 1 foot Boundary.SSF
SU 1	1.38	40,956	396199.11	4566645.04	1291.241	1.40	0.70	Uncorrected	Pro 6H	8/3/2016 0:00	09:14:27am	New	Sensor	08032016- 1 foot Boundary.SSF
SU 1	1.38	40,952	396200.02	4566646.29	1291.635	1.40	0.70	Uncorrected	Pro 6H	8/3/2016 0:00	09:08:21am	New	Sensor	08032016- 1 foot Boundary.SSF
SU 1	1.38	40,952	396194.5	4566648.21	1291.315	1.40	0.70	Uncorrected	Pro 6H	8/3/2016 0:00	09:18:16am	New	Sensor	08032016- 1 foot Boundary.SSF
SU 1	1.38	40,946	396196.36	4566645.99	1289.596	1.40	0.80	Uncorrected	Pro 6H	8/3/2016 0:00	10:11:51am	New	Sensor	08032016- 1 foot Boundary.SSF
SU 1	1.38	40,943	396204.61	4566637.13	1291.482	1.20	0.70	Uncorrected	Pro 6H	8/3/2016 0:00	08:11:16am	New	Sensor	08032016- 1 foot Boundary.SSF
SU 1	1.38	40,941	396196.2	4566646.41	1289.354	1.40	0.80	Uncorrected	Pro 6H	8/3/2016 0:00	10:16:53am	New	Sensor	08032016- 1 foot Boundary.SSF
SU 1	1.37	40,938	396193.02	4566634.64	1291.255	1.30	0.70	Uncorrected	Pro 6H	8/3/2016 0:00	09:26:23am	New	Sensor	08032016- 1 foot Boundary.SSF
SU 1	1.37	40,928	396191.14	4566639.39	1291.403	1.30	0.70	Uncorrected	Pro 6H	8/3/2016 0:00	09:25:00am	New	Sensor	08032016- 1 foot Boundary.SSF
SU 1	1.37	40,925	396205.86	4566635.61	1291.459	1.20	0.70	Uncorrected	Pro 6H	8/3/2016 0:00	08:04:43am	New	Sensor	08032016- 1 foot Boundary.SSF
SU 1	1.37	40,917	396204.45	4566639.79	1292.053	1.20	0.70	Uncorrected	Pro 6H	8/3/2016 0:00	08:16:22am	New	Sensor	08032016- 1 foot Boundary.SSF
SU 1	1.37	40,917	396198.24	4566645.17	1289.514	1.40	0.80	Uncorrected	Pro 6H	8/3/2016 0:00	10:02:44am	New	Sensor	08032016- 1 foot Boundary.SSF
SU 1	1.36	40,906	396196.49	4566644.67	1289.604	1.40	0.80	Uncorrected	Pro 6H	8/3/2016 0:00	10:06:41am	New	Sensor	08032016- 1 foot Boundary.SSF
SU 1	1.36	40,904	396197	4566646.06	1289.526	1.40	0.80	Uncorrected	Pro 6H	8/3/2016 0:00	10:08:09am	New	Sensor	08032016- 1 foot Boundary.SSF
SU 1	1.36	40,902	396204.26	4566633.09	1291.69	1.20	0.70	Uncorrected	Pro 6H	8/3/2016 0:00	08:13:16am	New	Sensor	08032016- 1 foot Boundary.SSF
SU 1	1.36	40,902	396203.72	4566646.19	1291.574	1.20	0.70	Uncorrected	Pro 6H	8/3/2016 0:00	08:33:58am	New	Sensor	08032016- 1 foot Boundary.SSF
SU 1	1.36	40,894	396204.51	4566642.37	1292.244	1.20	0.70	Uncorrected	Pro 6H	8/3/2016 0:00	08:19:09am	New	Sensor	08032016- 1 foot Boundary.SSF
SU 1	1.36	40,887	396207.47	4566633.31	1292.197	1.50	0.80	Uncorrected	Pro 6H	8/3/2016 0:00	07:58:28am	New	Sensor	08032016- 1 foot Boundary.SSF
SU 1	1.36	40,882	396205.46	4566633.55	1291.685	1.20	0.70	Uncorrected	Pro 6H	8/3/2016 0:00	08:07:45am	New	Sensor	08032016- 1 foot Boundary.SSF
SU 1	1.35	40,874	396205.37	4566633.46	1291.706	1.20	0.70	Uncorrected	Pro 6H	8/3/2016 0:00	08:05:31am	New	Sensor	08032016- 1 foot Boundary.SSF

SU	Z-Score	CPM	Easting	Northing	MSL	PDOP	HDOP	CorrType	RcvrType	GPS_Date	GPS_Time	Update	FeatName	Datafile
SU 1	1.35	40,871	396191.06	4566638.09	1289.92	1.30	0.70	Uncorrected	Pro 6H	8/3/2016 0:00	10:29:13am	New	Sensor	08032016- 1 foot Boundary.SSF
SU 1	1.35	40,865	396191.35	4566638.74	1289.875	1.30	0.70	Uncorrected	Pro 6H	8/3/2016 0:00	10:29:11am	New	Sensor	08032016- 1 foot Boundary.SSF
SU 1	1.35	40,863	396191.11	4566639.08	1291.416	1.40	0.70	Uncorrected	Pro 6H	8/3/2016 0:00	09:24:50am	New	Sensor	08032016- 1 foot Boundary.SSF
SU 1	1.35	40,855	396199.1	4566636.59	1292.793	1.40	0.70	Uncorrected	Pro 6H	8/3/2016 0:00	08:48:21am	New	Sensor	08032016- 1 foot Boundary.SSF
SU 1	1.35	40,850	396205.58	4566640.04	1291.509	1.20	0.70	Uncorrected	Pro 6H	8/3/2016 0:00	08:08:55am	New	Sensor	08032016- 1 foot Boundary.SSF
SU 1	1.35	40,849	396191.08	4566639.48	1291.483	1.40	0.70	Uncorrected	Pro 6H	8/3/2016 0:00	09:17:47am	New	Sensor	08032016- 1 foot Boundary.SSF
SU 1	1.34	40,834	396202.7	4566647.65	1291.313	1.20	0.70	Uncorrected	Pro 6H	8/3/2016 0:00	08:32:19am	New	Sensor	08032016- 1 foot Boundary.SSF
SU 1	1.34	40,827	396197.85	4566645.16	1289.874	1.20	0.70	Uncorrected	Pro 6H	8/3/2016 0:00	09:45:41am	New	Sensor	08032016- 1 foot Boundary.SSF
SU 1	1.34	40,825	396201.92	4566642.31	1291.404	1.20	0.70	Uncorrected	Pro 6H	8/3/2016 0:00	08:33:01am	New	Sensor	08032016- 1 foot Boundary.SSF
SU 1	1.34	40,821	396191.31	4566640.89	1291.736	1.40	0.70	Uncorrected	Pro 6H	8/3/2016 0:00	09:19:04am	New	Sensor	08032016- 1 foot Boundary.SSF
SU 1	1.34	40,821	396191.3	4566639.3	1291.416	1.40	0.70	Uncorrected	Pro 6H	8/3/2016 0:00	09:23:53am	New	Sensor	08032016- 1 foot Boundary.SSF
SU 1	1.34	40,817	396204.96	4566638.61	1291.489	1.20	0.70	Uncorrected	Pro 6H	8/3/2016 0:00	08:11:38am	New	Sensor	08032016- 1 foot Boundary.SSF
SU 1	1.33	40,812	396202.14	4566641.22	1291.42	1.20	0.70	Uncorrected	Pro 6H	8/3/2016 0:00	08:31:13am	New	Sensor	08032016- 1 foot Boundary.SSF
SU 1	1.33	40,800	396204.46	4566640.81	1292.119	1.20	0.70	Uncorrected	Pro 6H	8/3/2016 0:00	08:18:11am	New	Sensor	08032016- 1 foot Boundary.SSF
SU 1	1.33	40,796	396203.06	4566641.22	1292.252	1.20	0.70	Uncorrected	Pro 6H	8/3/2016 0:00	08:27:04am	New	Sensor	08032016- 1 foot Boundary.SSF
SU 1	1.33	40,794	396202.86	4566647.36	1291.221	1.20	0.70	Uncorrected	Pro 6H	8/3/2016 0:00	08:31:27am	New	Sensor	08032016- 1 foot Boundary.SSF
SU 1	1.33	40,788	396196.65	4566647.38	1289.353	1.40	0.80	Uncorrected	Pro 6H	8/3/2016 0:00	10:19:42am	New	Sensor	08032016- 1 foot Boundary.SSF
SU 1	1.33	40,787	396203.26	4566642.2	1292.264	1.20	0.70	Uncorrected	Pro 6H	8/3/2016 0:00	08:27:56am	New	Sensor	08032016- 1 foot Boundary.SSF
SU 1	1.33	40,787	396190.97	4566639.38	1289.994	1.30	0.70	Uncorrected	Pro 6H	8/3/2016 0:00	10:31:33am	New	Sensor	08032016- 1 foot Boundary.SSF
SU 1	1.32	40,777	396204.62	4566645.8	1292.156	1.20	0.70	Uncorrected	Pro 6H	8/3/2016 0:00	08:22:30am	New	Sensor	08032016- 1 foot Boundary.SSF
SU 1	1.32	40,770	396204.95	4566641.36	1291.84	1.20	0.70	Uncorrected	Pro 6H	8/3/2016 0:00	08:13:28am	New	Sensor	08032016- 1 foot Boundary.SSF
SU 1	1.32	40,769	396191.33	4566638.95	1291.389	1.30	0.70	Uncorrected	Pro 6H	8/3/2016 0:00	09:25:13am	New	Sensor	08032016- 1 foot Boundary.SSF
SU 1	1.32	40,765	396197.36	4566645.29	1289.594	1.40	0.80	Uncorrected	Pro 6H	8/3/2016 0:00	10:05:56am	New	Sensor	08032016- 1 foot Boundary.SSF
SU 1	1.32	40,762	396199.41	4566644.79	1291.405	1.40	0.70	Uncorrected	Pro 6H	8/3/2016 0:00	09:12:17am	New	Sensor	08032016- 1 foot Boundary.SSF
SU 1	1.31	40,748	396197.33	4566631.83	1293.182	1.40	0.70	Uncorrected	Pro 6H	8/3/2016 0:00	08:50:58am	New	Sensor	08032016- 1 foot Boundary.SSF
SU 1	1.31	40,744	396206.9	4566646.21	1288.975	1.20	0.60	Uncorrected	Pro 6H	8/3/2016 0:00	07:37:44am	New	Sensor	08032016- 1 foot Boundary.SSF
SU 1	1.31	40,743	396197.1	4566646.25	1290.005	1.20	0.70	Uncorrected	Pro 6H	8/3/2016 0:00	09:48:19am	New	Sensor	08032016- 1 foot Boundary.SSF
SU 1	1.31	40,742	396196.46	4566647.19	1289.359	1.40	0.80	Uncorrected	Pro 6H	8/3/2016 0:00	10:19:48am	New	Sensor	08032016- 1 foot Boundary.SSF
SU 1	1.31	40,741	396190.56	4566638.11	1289.809	1.30	0.70	Uncorrected	Pro 6H	8/3/2016 0:00	10:29:29am	New	Sensor	08032016- 1 foot Boundary.SSF
SU 1	1.31	40,739	396196.37	4566645.96	1289.594	1.40	0.80	Uncorrected	Pro 6H	8/3/2016 0:00	10:11:49am	New	Sensor	08032016- 1 foot Boundary.SSF
SU 1	1.31	40,735	396202.18	4566646.98	1291.961	1.40	0.70	Uncorrected	Pro 6H	8/3/2016 0:00	08:38:55am	New	Sensor	08032016- 1 foot Boundary.SSF
SU 1	1.31	40,726	396191.21	4566640.84	1291.733	1.40	0.70	Uncorrected	Pro 6H	8/3/2016 0:00	09:19:41am	New	Sensor	08032016- 1 foot Boundary.SSF
SU 1	1.31	40,725	396194.5	4566647.59	1289.475	1.30	0.70	Uncorrected	Pro 6H	8/3/2016 0:00	10:32:21am	New	Sensor	08032016- 1 foot Boundary.SSF
SU 1	1.31	40,724	396196.39	4566646.11	1289.547	1.40	0.80	Uncorrected	Pro 6H	8/3/2016 0:00	10:12:12am	New	Sensor	08032016- 1 foot Boundary.SSF
SU 1	1.3	40,716	396204.38	4566636.69	1291.705	1.20	0.70	Uncorrected	Pro 6H	8/3/2016 0:00	08:14:11am	New	Sensor	08032016- 1 foot Boundary.SSF
SU 1	1.3	40,714	396204.57	4566642.56	1292.275	1.20	0.70	Uncorrected	Pro 6H	8/3/2016 0:00	08:18:58am	New	Sensor	08032016- 1 foot Boundary.SSF
SU 1	1.3	40,710	396191.14	4566639.53	1291.407	1.30	0.70	Uncorrected	Pro 6H	8/3/2016 0:00	09:25:03am	New	Sensor	08032016- 1 foot Boundary.SSF
SU 1	1.3	40,707	396191.28	4566639.61	1291.511	1.40	0.70	Uncorrected	Pro 6H	8/3/2016 0:00	09:17:38am	New	Sensor	08032016- 1 foot Boundary.SSF
SU 1	1.3	40,705	396206.91	4566646.18	1288.961	1.20	0.60	Uncorrected	Pro 6H	8/3/2016 0:00	07:37:47am	New	Sensor	08032016- 1 foot Boundary.SSF
SU 1	1.3	40,705	396204.48	4566640.09	1292.07	1.20	0.70	Uncorrected	Pro 6H	8/3/2016 0:00	08:16:03am	New	Sensor	08032016- 1 foot Boundary.SSF
SU 1	1.3	40,702	396190.72	4566640.03	1291.848	1.40	0.70	Uncorrected	Pro 6H	8/3/2016 0:00	09:19:39am	New	Sensor	08032016- 1 foot Boundary.SSF
SU 1	1.3	40,702	396191.34	4566640.2	1291.446	1.40	0.70	Uncorrected	Pro 6H	8/3/2016 0:00	09:20:51am	New	Sensor	08032016- 1 foot Boundary.SSF
SU 1	1.3	40,698	396206.87	4566646.3	1288.962	1.20	0.60	Uncorrected	Pro 6H	8/3/2016 0:00	07:37:57am	New	Sensor	08032016- 1 foot Boundary.SSF
SU 1	1.29	40,687	396198.93	4566645.57	1289.79	1.40	0.80	Uncorrected	Pro 6H	8/3/2016 0:00	10:01:25am	New	Sensor	08032016- 1 foot Boundary.SSF
SU 1	1.29	40,684	396199.99	4566645.92	1291.519	1.40	0.70	Uncorrected	Pro 6H	8/3/2016 0:00	09:11:04am	New	Sensor	08032016- 1 foot Boundary.SSF
SU 1	1.29	40,678	396190.9	4566640.2	1291.56	1.40	0.70	Uncorrected	Pro 6H	8/3/2016 0:00	09:17:50am	New	Sensor	08032016- 1 foot Boundary.SSF
SU 1	1.29	40,673	396190.27	4566638.42	1291.581	1.40	0.70	Uncorrected	Pro 6H	8/3/2016 0:00	09:16:58am	New	Sensor	08032016- 1 foot Boundary.SSF
SU 1	1.29	40,671	396198.05	4566644.57	1289.544	1.40	0.80	Uncorrected	Pro 6H	8/3/2016 0:00	10:02:44am	New	Sensor	08032016- 1 foot Boundary.SSF
SU 1	1.29	40,671	396190.58	4566639.23	1290.04	1.30	0.70	Uncorrected	Pro 6H	8/3/2016 0:00	10:31:59am	New	Sensor	08032016- 1 foot Boundary.SSF
SU 1	1.29	40,666	396205.79	4566642.04	1291.402	1.20	0.70	Uncorrected	Pro 6H	8/3/2016 0:00	08:10:23am	New	Sensor	08032016- 1 foot Boundary.SSF
SU 1	1.29	40,666	396202.11	4566647.26	1292.852	1.40	0.70	Uncorrected	Pro 6H	8/3/2016 0:00	08:49:48am	New	Sensor	08032016- 1 foot Boundary.SSF
SU 1	1.29	40,662	396195.77	4566645.38	1289.294	1.40	0.80	Uncorrected	Pro 6H	8/3/2016 0:00	10:16:51am	New	Sensor	08032016- 1 foot Boundary.SSF

SU	Z-Score	CPM	Easting	Northing	MSL	PDOP	HDOP	CorrType	RcvrType	GPS_Date	GPS_Time	Update	FeatName	Datafile
SU 1	1.28	40,655	396199.53	4566645.57	1291.736	1.40	0.70	Uncorrected	Pro 6H	8/3/2016 0:00	09:07:20am	New	Sensor	08032016- 1 foot Boundary.SSF
SU 1	1.28	40,653	396196.04	4566646.74	1289.387	1.40	0.80	Uncorrected	Pro 6H	8/3/2016 0:00	10:17:07am	New	Sensor	08032016- 1 foot Boundary.SSF
SU 1	1.28	40,647	396206.76	4566633.67	1292.332	1.40	0.70	Uncorrected	Pro 6H	8/3/2016 0:00	08:01:43am	New	Sensor	08032016- 1 foot Boundary.SSF
SU 1	1.28	40,642	396190.9	4566638.69	1291.472	1.40	0.70	Uncorrected	Pro 6H	8/3/2016 0:00	09:24:42am	New	Sensor	08032016- 1 foot Boundary.SSF
SU 1	1.28	40,641	396196.65	4566645.87	1289.556	1.40	0.80	Uncorrected	Pro 6H	8/3/2016 0:00	10:07:56am	New	Sensor	08032016- 1 foot Boundary.SSF
SU 1	1.28	40,632	396205.16	4566641.08	1291.658	1.20	0.70	Uncorrected	Pro 6H	8/3/2016 0:00	08:11:43am	New	Sensor	08032016- 1 foot Boundary.SSF
SU 1	1.28	40,631	396196.53	4566644.62	1290.122	1.20	0.70	Uncorrected	Pro 6H	8/3/2016 0:00	09:48:23am	New	Sensor	08032016- 1 foot Boundary.SSF
SU 1	1.28	40,630	396202.02	4566642.06	1291.302	1.20	0.70	Uncorrected	Pro 6H	8/3/2016 0:00	08:31:34am	New	Sensor	08032016- 1 foot Boundary.SSF
SU 1	1.27	40,627	396204.67	4566640.93	1292.145	1.20	0.70	Uncorrected	Pro 6H	8/3/2016 0:00	08:14:34am	New	Sensor	08032016- 1 foot Boundary.SSF
SU 1	1.27	40,627	396196.99	4566645.95	1289.578	1.40	0.80	Uncorrected	Pro 6H	8/3/2016 0:00	10:06:44am	New	Sensor	08032016- 1 foot Boundary.SSF
SU 1	1.27	40,621	396199.04	4566645.87	1289.757	1.40	0.80	Uncorrected	Pro 6H	8/3/2016 0:00	10:01:26am	New	Sensor	08032016- 1 foot Boundary.SSF
SU 1	1.27	40,611	396203.79	4566633.65	1291.868	1.20	0.70	Uncorrected	Pro 6H	8/3/2016 0:00	08:16:48am	New	Sensor	08032016- 1 foot Boundary.SSF
SU 1	1.27	40,610	396203.62	4566640.98	1292.335	1.20	0.70	Uncorrected	Pro 6H	8/3/2016 0:00	08:24:04am	New	Sensor	08032016- 1 foot Boundary.SSF
SU 1	1.27	40,604	396201.12	4566631.03	1292.024	1.20	0.70	Uncorrected	Pro 6H	8/3/2016 0:00	08:30:06am	New	Sensor	08032016- 1 foot Boundary.SSF
SU 1	1.26	40,591	396196.01	4566646.01	1289.592	1.40	0.80	Uncorrected	Pro 6H	8/3/2016 0:00	10:11:37am	New	Sensor	08032016- 1 foot Boundary.SSF
SU 1	1.26	40,588	396191.37	4566638.92	1289.741	1.30	0.70	Uncorrected	Pro 6H	8/3/2016 0:00	10:30:36am	New	Sensor	08032016- 1 foot Boundary.SSF
SU 1	1.26	40,587	396196.61	4566647.36	1289.352	1.40	0.80	Uncorrected	Pro 6H	8/3/2016 0:00	10:19:43am	New	Sensor	08032016- 1 foot Boundary.SSF
SU 1	1.26	40,584	396204.8	4566639.22	1291.789	1.20	0.70	Uncorrected	Pro 6H	8/3/2016 0:00	08:13:25am	New	Sensor	08032016- 1 foot Boundary.SSF
SU 1	1.26	40,581	396190.78	4566638.84	1291.558	1.40	0.70	Uncorrected	Pro 6H	8/3/2016 0:00	09:17:05am	New	Sensor	08032016- 1 foot Boundary.SSF
SU 1	1.26	40,581	396196.3	4566646.11	1289.588	1.40	0.80	Uncorrected	Pro 6H	8/3/2016 0:00	10:11:44am	New	Sensor	08032016- 1 foot Boundary.SSF
SU 1	1.26	40,579	396203.84	4566642.6	1292.217	1.20	0.70	Uncorrected	Pro 6H	8/3/2016 0:00	08:23:30am	New	Sensor	08032016- 1 foot Boundary.SSF
SU 1	1.26	40,568	396191.19	4566639.24	1291.396	1.40	0.70	Uncorrected	Pro 6H	8/3/2016 0:00	09:24:39am	New	Sensor	08032016- 1 foot Boundary.SSF
SU 1	1.25	40,566	396190.59	4566638.19	1289.838	1.30	0.70	Uncorrected	Pro 6H	8/3/2016 0:00	10:29:28am	New	Sensor	08032016- 1 foot Boundary.SSF
SU 1	1.25	40,564	396204.85	4566639.92	1291.545	1.20	0.70	Uncorrected	Pro 6H	8/3/2016 0:00	08:10:53am	New	Sensor	08032016- 1 foot Boundary.SSF
SU 1	1.25	40,558	396191.35	4566640.04	1291.304	1.40	0.70	Uncorrected	Pro 6H	8/3/2016 0:00	09:23:37am	New	Sensor	08032016- 1 foot Boundary.SSF
SU 1	1.25	40,557	396199.35	4566645.22	1291.451	1.40	0.70	Uncorrected	Pro 6H	8/3/2016 0:00	09:12:05am	New	Sensor	08032016- 1 foot Boundary.SSF
SU 1	1.25	40,541	396203.43	4566634.43	1291.835	1.20	0.70	Uncorrected	Pro 6H	8/3/2016 0:00	08:19:51am	New	Sensor	08032016- 1 foot Boundary.SSF
SU 1	1.24	40,533	396205.07	4566643.38	1291.856	1.20	0.70	Uncorrected	Pro 6H	8/3/2016 0:00	08:13:40am	New	Sensor	08032016- 1 foot Boundary.SSF
SU 1	1.24	40,528	396203.38	4566640.93	1292.258	1.20	0.70	Uncorrected	Pro 6H	8/3/2016 0:00	08:25:52am	New	Sensor	08032016- 1 foot Boundary.SSF
SU 1	1.24	40,525	396191.16	4566639.44	1289.872	1.30	0.70	Uncorrected	Pro 6H	8/3/2016 0:00	10:29:46am	New	Sensor	08032016- 1 foot Boundary.SSF
SU 1	1.24	40,523	396204.43	4566643.91	1292.126	1.20	0.70	Uncorrected	Pro 6H	8/3/2016 0:00	08:22:22am	New	Sensor	08032016- 1 foot Boundary.SSF
SU 1	1.24	40,520	396197.59	4566645.57	1290.174	1.20	0.70	Uncorrected	Pro 6H	8/3/2016 0:00	09:47:21am	New	Sensor	08032016- 1 foot Boundary.SSF
SU 1	1.24	40,507	396205.74	4566641.5	1291.29	1.20	0.70	Uncorrected	Pro 6H	8/3/2016 0:00	08:10:22am	New	Sensor	08032016- 1 foot Boundary.SSF
SU 1	1.23	40,502	396199.14	4566644.94	1291.071	1.40	0.70	Uncorrected	Pro 6H	8/3/2016 0:00	09:15:58am	New	Sensor	08032016- 1 foot Boundary.SSF
SU 1	1.23	40,501	396199.71	4566645.83	1291.278	1.40	0.70	Uncorrected	Pro 6H	8/3/2016 0:00	09:13:39am	New	Sensor	08032016- 1 foot Boundary.SSF
SU 1	1.23	40,500	396202.48	4566646.21	1292.723	1.40	0.70	Uncorrected	Pro 6H	8/3/2016 0:00	08:45:35am	New	Sensor	08032016- 1 foot Boundary.SSF
SU 1	1.23	40,497	396204.6	4566640.82	1291.89	1.20	0.70	Uncorrected	Pro 6H	8/3/2016 0:00	08:15:31am	New	Sensor	08032016- 1 foot Boundary.SSF
SU 1	1.23	40,494	396199.21	4566645.47	1291.067	1.40	0.70	Uncorrected	Pro 6H	8/3/2016 0:00	09:21:31am	New	Sensor	08032016- 1 foot Boundary.SSF
SU 1	1.23	40,487	396204.6	4566635.04	1291.569	1.20	0.70	Uncorrected	Pro 6H	8/3/2016 0:00	08:12:06am	New	Sensor	08032016- 1 foot Boundary.SSF
SU 1	1.23	40,476	396196.37	4566645.97	1289.595	1.40	0.80	Uncorrected	Pro 6H	8/3/2016 0:00	10:11:52am	New	Sensor	08032016- 1 foot Boundary.SSF
SU 1	1.22	40,470	396204.45	4566642.26	1292.223	1.20	0.70	Uncorrected	Pro 6H	8/3/2016 0:00	08:20:13am	New	Sensor	08032016- 1 foot Boundary.SSF
SU 1	1.22	40,467	396199.36	4566639.22	1293.068	1.40	0.70	Uncorrected	Pro 6H	8/3/2016 0:00	08:57:04am	New	Sensor	08032016- 1 foot Boundary.SSF
SU 1	1.22	40,466	396196.71	4566645.57	1289.529	1.40	0.80	Uncorrected	Pro 6H	8/3/2016 0:00	10:08:10am	New	Sensor	08032016- 1 foot Boundary.SSF
SU 1	1.22	40,457	396204.51	4566633.12	1291.645	1.20	0.70	Uncorrected	Pro 6H	8/3/2016 0:00	08:12:59am	New	Sensor	08032016- 1 foot Boundary.SSF
SU 1	1.22	40,444	396196.96	4566645.32	1289.649	1.40	0.80	Uncorrected	Pro 6H	8/3/2016 0:00	10:05:37am	New	Sensor	08032016- 1 foot Boundary.SSF
SU 1	1.22	40,443	396196.13	4566647.49	1289.448	1.40	0.80	Uncorrected	Pro 6H	8/3/2016 0:00	10:21:03am	New	Sensor	08032016- 1 foot Boundary.SSF
SU 1	1.21	40,442	396204.57	4566641.53	1292.143	1.20	0.70	Uncorrected	Pro 6H	8/3/2016 0:00	08:18:10am	New	Sensor	08032016- 1 foot Boundary.SSF
SU 1	1.21	40,440	396203.73	4566636.8	1292.075	1.20	0.70	Uncorrected	Pro 6H	8/3/2016 0:00	08:20:35am	New	Sensor	08032016- 1 foot Boundary.SSF
SU 1	1.21	40,436	396205.76	4566642.62	1291.54	1.20	0.70	Uncorrected	Pro 6H	8/3/2016 0:00	08:10:24am	New	Sensor	08032016- 1 foot Boundary.SSF
SU 1	1.21	40,432	396202.01	4566648.42	1293.011	1.40	0.70	Uncorrected	Pro 6H	8/3/2016 0:00	08:55:48am	New	Sensor	08032016- 1 foot Boundary.SSF
SU 1	1.21	40,422	396191.2	4566639.25	1289.856	1.30	0.70	Uncorrected	Pro 6H	8/3/2016 0:00	10:29:45am	New	Sensor	08032016- 1 foot Boundary.SSF
SU 1	1.21	40,419	396204.4	4566636.01	1291.748	1.20	0.70	Uncorrected	Pro 6H	8/3/2016 0:00	08:13:50am	New	Sensor	08032016- 1 foot Boundary.SSF

SU	Z-Score	CPM	Easting	Northing	MSL	PDOP	HDOP	CorrType	RcvrType	GPS_Date	GPS_Time	Update	FeatName	Datafile
SU 1	1.21	40,419	396191.26	4566639.59	1291.491	1.40	0.70	Uncorrected	Pro 6H	8/3/2016 0:00	09:17:46am	New	Sensor	08032016- 1 foot Boundary.SSF
SU 1	1.21	40,415	396205.01	4566639.54	1291.576	1.20	0.70	Uncorrected	Pro 6H	8/3/2016 0:00	08:12:00am	New	Sensor	08032016- 1 foot Boundary.SSF
SU 1	1.21	40,414	396191.22	4566639.4	1291.501	1.40	0.70	Uncorrected	Pro 6H	8/3/2016 0:00	09:17:30am	New	Sensor	08032016- 1 foot Boundary.SSF
SU 1	1.2	40,409	396202.68	4566647.19	1291.895	1.40	0.70	Uncorrected	Pro 6H	8/3/2016 0:00	08:36:24am	New	Sensor	08032016- 1 foot Boundary.SSF
SU 1	1.2	40,408	396205.68	4566641.72	1291.564	1.20	0.70	Uncorrected	Pro 6H	8/3/2016 0:00	08:08:46am	New	Sensor	08032016- 1 foot Boundary.SSF
SU 1	1.2	40,407	396191.33	4566639.55	1291.397	1.40	0.70	Uncorrected	Pro 6H	8/3/2016 0:00	09:23:52am	New	Sensor	08032016- 1 foot Boundary.SSF
SU 1	1.2	40,406	396195.58	4566646.49	1289.544	1.30	0.70	Uncorrected	Pro 6H	8/3/2016 0:00	10:28:38am	New	Sensor	08032016- 1 foot Boundary.SSF
SU 1	1.2	40,405	396203.61	4566642.1	1292.291	1.20	0.70	Uncorrected	Pro 6H	8/3/2016 0:00	08:24:22am	New	Sensor	08032016- 1 foot Boundary.SSF
SU 1	1.2	40,400	396197.19	4566644.84	1290.18	1.20	0.70	Uncorrected	Pro 6H	8/3/2016 0:00	09:47:20am	New	Sensor	08032016- 1 foot Boundary.SSF
SU 1	1.2	40,395	396198.92	4566632.26	1292.675	1.40	0.70	Uncorrected	Pro 6H	8/3/2016 0:00	08:41:05am	New	Sensor	08032016- 1 foot Boundary.SSF
SU 1	1.2	40,393	396204.93	4566640.63	1291.556	1.20	0.70	Uncorrected	Pro 6H	8/3/2016 0:00	08:10:51am	New	Sensor	08032016- 1 foot Boundary.SSF
SU 1	1.2	40,387	396202.91	4566644.07	1291.594	1.20	0.70	Uncorrected	Pro 6H	8/3/2016 0:00	08:33:55am	New	Sensor	08032016- 1 foot Boundary.SSF
SU 1	1.2	40,381	396204.88	4566640	1291.541	1.20	0.70	Uncorrected	Pro 6H	8/3/2016 0:00	08:10:54am	New	Sensor	08032016- 1 foot Boundary.SSF
SU 1	1.2	40,381	396199.58	4566645.21	1291.49	1.40	0.70	Uncorrected	Pro 6H	8/3/2016 0:00	09:11:55am	New	Sensor	08032016- 1 foot Boundary.SSF
SU 1	1.2	40,381	396197.05	4566645.38	1289.613	1.40	0.80	Uncorrected	Pro 6H	8/3/2016 0:00	10:05:29am	New	Sensor	08032016- 1 foot Boundary.SSF
SU 1	1.19	40,380	396194.81	4566648.08	1291.21	1.40	0.70	Uncorrected	Pro 6H	8/3/2016 0:00	09:22:21am	New	Sensor	08032016- 1 foot Boundary.SSF
SU 1	1.19	40,376	396191.04	4566638.7	1291.467	1.40	0.70	Uncorrected	Pro 6H	8/3/2016 0:00	09:24:48am	New	Sensor	08032016- 1 foot Boundary.SSF
SU 1	1.19	40,370	396191.25	4566640.24	1291.372	1.40	0.70	Uncorrected	Pro 6H	8/3/2016 0:00	09:23:46am	New	Sensor	08032016- 1 foot Boundary.SSF
SU 1	1.19	40,368	396197.9	4566647.98	1289.461	1.40	0.80	Uncorrected	Pro 6H	8/3/2016 0:00	10:10:06am	New	Sensor	08032016- 1 foot Boundary.SSF
SU 1	1.19	40,354	396208.46	4566632.47	1292.117	1.50	0.80	Uncorrected	Pro 6H	8/3/2016 0:00	07:51:58am	New	Sensor	08032016- 1 foot Boundary.SSF
SU 1	1.19	40,354	396204.6	4566641.02	1292.071	1.20	0.70	Uncorrected	Pro 6H	8/3/2016 0:00	08:17:00am	New	Sensor	08032016- 1 foot Boundary.SSF
SU 1	1.18	40,349	396190.68	4566637.88	1291.434	1.40	0.70	Uncorrected	Pro 6H	8/3/2016 0:00	09:22:39am	New	Sensor	08032016- 1 foot Boundary.SSF
SU 1	1.18	40,347	396196.97	4566645.22	1289.602	1.40	0.80	Uncorrected	Pro 6H	8/3/2016 0:00	10:05:27am	New	Sensor	08032016- 1 foot Boundary.SSF
SU 1	1.18	40,339	396204.46	4566640.21	1292.043	1.20	0.70	Uncorrected	Pro 6H	8/3/2016 0:00	08:16:59am	New	Sensor	08032016- 1 foot Boundary.SSF
SU 1	1.18	40,338	396203	4566639.97	1292.252	1.20	0.70	Uncorrected	Pro 6H	8/3/2016 0:00	08:28:00am	New	Sensor	08032016- 1 foot Boundary.SSF
SU 1	1.18	40,335	396204.92	4566643.9	1291.861	1.20	0.70	Uncorrected	Pro 6H	8/3/2016 0:00	08:15:15am	New	Sensor	08032016- 1 foot Boundary.SSF
SU 1	1.18	40,331	396191.29	4566639.57	1291.504	1.40	0.70	Uncorrected	Pro 6H	8/3/2016 0:00	09:17:41am	New	Sensor	08032016- 1 foot Boundary.SSF
SU 1	1.18	40,330	396203.72	4566640.75	1292.199	1.20	0.70	Uncorrected	Pro 6H	8/3/2016 0:00	08:22:36am	New	Sensor	08032016- 1 foot Boundary.SSF
SU 1	1.18	40,329	396204.19	4566645.97	1292.164	1.20	0.70	Uncorrected	Pro 6H	8/3/2016 0:00	08:25:58am	New	Sensor	08032016- 1 foot Boundary.SSF
SU 1	1.18	40,323	396204.09	4566640.83	1292.237	1.20	0.70	Uncorrected	Pro 6H	8/3/2016 0:00	08:20:11am	New	Sensor	08032016- 1 foot Boundary.SSF
SU 1	1.18	40,320	396204.24	4566641.56	1292.242	1.20	0.70	Uncorrected	Pro 6H	8/3/2016 0:00	08:20:12am	New	Sensor	08032016- 1 foot Boundary.SSF
SU 1	1.17	40,316	396202.86	4566639.25	1292.25	1.20	0.70	Uncorrected	Pro 6H	8/3/2016 0:00	08:27:06am	New	Sensor	08032016- 1 foot Boundary.SSF
SU 1	1.17	40,308	396204.55	4566640.54	1292.004	1.20	0.70	Uncorrected	Pro 6H	8/3/2016 0:00	08:16:21am	New	Sensor	08032016- 1 foot Boundary.SSF
SU 1	1.17	40,303	396198.31	4566643.73	1291.282	1.40	0.70	Uncorrected	Pro 6H	8/3/2016 0:00	09:16:27am	New	Sensor	08032016- 1 foot Boundary.SSF
SU 1	1.17	40,300	396203.75	4566639.78	1292.188	1.20	0.70	Uncorrected	Pro 6H	8/3/2016 0:00	08:21:20am	New	Sensor	08032016- 1 foot Boundary.SSF
SU 1	1.17	40,298	396203.85	4566642.57	1292.256	1.20	0.70	Uncorrected	Pro 6H	8/3/2016 0:00	08:23:10am	New	Sensor	08032016- 1 foot Boundary.SSF
SU 1	1.17	40,297	396205	4566642.94	1292.148	1.20	0.70	Uncorrected	Pro 6H	8/3/2016 0:00	08:14:31am	New	Sensor	08032016- 1 foot Boundary.SSF
SU 1	1.17	40,297	396196.76	4566645.09	1289.639	1.40	0.80	Uncorrected	Pro 6H	8/3/2016 0:00	10:05:39am	New	Sensor	08032016- 1 foot Boundary.SSF
SU 1	1.17	40,295	396205.01	4566646.9	1291.813	1.20	0.70	Uncorrected	Pro 6H	8/3/2016 0:00	08:15:22am	New	Sensor	08032016- 1 foot Boundary.SSF
SU 1	1.17	40,288	396201.24	4566641.59	1291.997	1.40	0.70	Uncorrected	Pro 6H	8/3/2016 0:00	08:38:45am	New	Sensor	08032016- 1 foot Boundary.SSF
SU 1	1.16	40,285	396196.02	4566645.8	1289.297	1.40	0.80	Uncorrected	Pro 6H	8/3/2016 0:00	10:16:52am	New	Sensor	08032016- 1 foot Boundary.SSF
SU 1	1.16	40,283	396203.19	4566643.58	1291.976	1.20	0.70	Uncorrected	Pro 6H	8/3/2016 0:00	08:28:36am	New	Sensor	08032016- 1 foot Boundary.SSF
SU 1	1.16	40,282	396205.1	4566643.89	1292.101	1.20	0.70	Uncorrected	Pro 6H	8/3/2016 0:00	08:16:09am	New	Sensor	08032016- 1 foot Boundary.SSF
SU 1	1.16	40,280	396204.06	4566641.63	1292.476	1.20	0.70	Uncorrected	Pro 6H	8/3/2016 0:00	08:19:29am	New	Sensor	08032016- 1 foot Boundary.SSF
SU 1	1.16	40,268	396203.17	4566642.82	1292.278	1.20	0.70	Uncorrected	Pro 6H	8/3/2016 0:00	08:27:55am	New	Sensor	08032016- 1 foot Boundary.SSF
SU 1	1.16	40,261	396195.74	4566646.81	1289.472	1.40	0.80	Uncorrected	Pro 6H	8/3/2016 0:00	10:21:01am	New	Sensor	08032016- 1 foot Boundary.SSF
SU 1	1.15	40,251	396206.75	4566644.86	1291.777	1.20	0.70	Uncorrected	Pro 6H	8/3/2016 0:00	08:05:59am	New	Sensor	08032016- 1 foot Boundary.SSF
SU 1	1.15	40,248	396201.7	4566644.17	1291.887	1.40	0.70	Uncorrected	Pro 6H	8/3/2016 0:00	08:37:23am	New	Sensor	08032016- 1 foot Boundary.SSF
SU 1	1.15	40,247	396191	4566639.4	1291.531	1.40	0.70	Uncorrected	Pro 6H	8/3/2016 0:00	09:17:27am	New	Sensor	08032016- 1 foot Boundary.SSF
SU 1	1.15	40,247	396196.53	4566645.5	1289.51	1.40	0.80	Uncorrected	Pro 6H	8/3/2016 0:00	10:09:01am	New	Sensor	08032016- 1 foot Boundary.SSF
SU 1	1.15	40,241	396202.03	4566642.62	1291.312	1.20	0.70	Uncorrected	Pro 6H	8/3/2016 0:00	08:32:11am	New	Sensor	08032016- 1 foot Boundary.SSF
SU 1	1.15	40,237	396204.57	4566643.07	1292.167	1.20	0.70	Uncorrected	Pro 6H	8/3/2016 0:00	08:20:14am	New	Sensor	08032016- 1 foot Boundary.SSF

SU	Z-Score	CPM	Easting	Northing	MSL	PDOP	HDOP	CorrType	RcvrType	GPS_Date	GPS_Time	Update	FeatName	Datafile
SU 1	1.15	40,232	396199.83	4566646.58	1291.169	1.40	0.70	Uncorrected	Pro 6H	8/3/2016 0:00	09:15:03am	New	Sensor	08032016- 1 foot Boundary.SSF
SU 1	1.15	40,229	396208.55	4566632.24	1292.083	1.50	0.80	Uncorrected	Pro 6H	8/3/2016 0:00	07:51:47am	New	Sensor	08032016- 1 foot Boundary.SSF
SU 1	1.15	40,228	396204.71	4566642.99	1292.304	1.20	0.70	Uncorrected	Pro 6H	8/3/2016 0:00	08:19:15am	New	Sensor	08032016- 1 foot Boundary.SSF
SU 1	1.14	40,223	396204.11	4566645.71	1292.224	1.20	0.70	Uncorrected	Pro 6H	8/3/2016 0:00	08:24:16am	New	Sensor	08032016- 1 foot Boundary.SSF
SU 1	1.14	40,222	396203.94	4566633.71	1291.99	1.20	0.70	Uncorrected	Pro 6H	8/3/2016 0:00	08:17:28am	New	Sensor	08032016- 1 foot Boundary.SSF
SU 1	1.14	40,218	396203.37	4566634.49	1292.081	1.20	0.70	Uncorrected	Pro 6H	8/3/2016 0:00	08:20:38am	New	Sensor	08032016- 1 foot Boundary.SSF
SU 1	1.14	40,216	396206.05	4566641.88	1291.588	1.20	0.70	Uncorrected	Pro 6H	8/3/2016 0:00	08:07:17am	New	Sensor	08032016- 1 foot Boundary.SSF
SU 1	1.14	40,216	396204.51	4566638.29	1291.839	1.20	0.70	Uncorrected	Pro 6H	8/3/2016 0:00	08:15:07am	New	Sensor	08032016- 1 foot Boundary.SSF
SU 1	1.14	40,204	396196.59	4566647.25	1289.308	1.40	0.80	Uncorrected	Pro 6H	8/3/2016 0:00	10:19:39am	New	Sensor	08032016- 1 foot Boundary.SSF
SU 1	1.14	40,203	396191.42	4566638.88	1289.738	1.30	0.70	Uncorrected	Pro 6H	8/3/2016 0:00	10:30:33am	New	Sensor	08032016- 1 foot Boundary.SSF
SU 1	1.14	40,199	396199.68	4566632.22	1291.469	1.20	0.70	Uncorrected	Pro 6H	8/3/2016 0:00	08:34:26am	New	Sensor	08032016- 1 foot Boundary.SSF
SU 1	1.14	40,194	396204.44	4566635.39	1291.711	1.20	0.70	Uncorrected	Pro 6H	8/3/2016 0:00	08:13:51am	New	Sensor	08032016- 1 foot Boundary.SSF
SU 1	1.14	40,194	396196.76	4566645.08	1289.638	1.40	0.80	Uncorrected	Pro 6H	8/3/2016 0:00	10:05:40am	New	Sensor	08032016- 1 foot Boundary.SSF
SU 1	1.13	40,192	396205.71	4566642.19	1291.57	1.20	0.70	Uncorrected	Pro 6H	8/3/2016 0:00	08:08:45am	New	Sensor	08032016- 1 foot Boundary.SSF
SU 1	1.13	40,188	396201.95	4566648.09	1292.971	1.40	0.70	Uncorrected	Pro 6H	8/3/2016 0:00	08:57:18am	New	Sensor	08032016- 1 foot Boundary.SSF
SU 1	1.13	40,186	396196.45	4566646.39	1289.547	1.40	0.80	Uncorrected	Pro 6H	8/3/2016 0:00	10:12:10am	New	Sensor	08032016- 1 foot Boundary.SSF
SU 1	1.13	40,180	396202.24	4566647.28	1292.898	1.40	0.70	Uncorrected	Pro 6H	8/3/2016 0:00	08:50:32am	New	Sensor	08032016- 1 foot Boundary.SSF
SU 1	1.13	40,179	396203.76	4566633.67	1291.833	1.20	0.70	Uncorrected	Pro 6H	8/3/2016 0:00	08:16:46am	New	Sensor	08032016- 1 foot Boundary.SSF
SU 1	1.13	40,178	396201.22	4566642.26	1291.977	1.40	0.70	Uncorrected	Pro 6H	8/3/2016 0:00	08:36:31am	New	Sensor	08032016- 1 foot Boundary.SSF
SU 1	1.13	40,176	396190.99	4566639.52	1291.479	1.40	0.70	Uncorrected	Pro 6H	8/3/2016 0:00	09:17:48am	New	Sensor	08032016- 1 foot Boundary.SSF
SU 1	1.13	40,172	396195.48	4566646.63	1289.563	1.30	0.70	Uncorrected	Pro 6H	8/3/2016 0:00	10:28:42am	New	Sensor	08032016- 1 foot Boundary.SSF
SU 1	1.13	40,171	396205.04	4566639.68	1291.537	1.20	0.70	Uncorrected	Pro 6H	8/3/2016 0:00	08:11:40am	New	Sensor	08032016- 1 foot Boundary.SSF
SU 1	1.13	40,170	396205.34	4566643.99	1291.795	1.20	0.70	Uncorrected	Pro 6H	8/3/2016 0:00	08:12:35am	New	Sensor	08032016- 1 foot Boundary.SSF
SU 1	1.13	40,169	396203.3	4566640.24	1292.247	1.20	0.70	Uncorrected	Pro 6H	8/3/2016 0:00	08:24:24am	New	Sensor	08032016- 1 foot Boundary.SSF
SU 1	1.13	40,167	396191	4566639.63	1291.458	1.40	0.70	Uncorrected	Pro 6H	8/3/2016 0:00	09:20:50am	New	Sensor	08032016- 1 foot Boundary.SSF
SU 1	1.13	40,164	396203.9	4566645.76	1292.158	1.20	0.70	Uncorrected	Pro 6H	8/3/2016 0:00	08:27:46am	New	Sensor	08032016- 1 foot Boundary.SSF
SU 1	1.13	40,163	396205.19	4566638.69	1291.475	1.20	0.70	Uncorrected	Pro 6H	8/3/2016 0:00	08:08:59am	New	Sensor	08032016- 1 foot Boundary.SSF
SU 1	1.12	40,161	396199.81	4566645.68	1291.479	1.40	0.70	Uncorrected	Pro 6H	8/3/2016 0:00	09:11:47am	New	Sensor	08032016- 1 foot Boundary.SSF
SU 1	1.12	40,159	396199.37	4566645.27	1291.433	1.40	0.70	Uncorrected	Pro 6H	8/3/2016 0:00	09:12:04am	New	Sensor	08032016- 1 foot Boundary.SSF
SU 1	1.12	40,158	396205.21	4566641.83	1291.665	1.20	0.70	Uncorrected	Pro 6H	8/3/2016 0:00	08:11:44am	New	Sensor	08032016- 1 foot Boundary.SSF
SU 1	1.12	40,155	396191.34	4566639.45	1291.385	1.40	0.70	Uncorrected	Pro 6H	8/3/2016 0:00	09:24:03am	New	Sensor	08032016- 1 foot Boundary.SSF
SU 1	1.12	40,154	396197.2	4566646.17	1290.117	1.20	0.70	Uncorrected	Pro 6H	8/3/2016 0:00	09:48:16am	New	Sensor	08032016- 1 foot Boundary.SSF
SU 1	1.12	40,151	396201.81	4566640.16	1291.42	1.20	0.70	Uncorrected	Pro 6H	8/3/2016 0:00	08:31:11am	New	Sensor	08032016- 1 foot Boundary.SSF
SU 1	1.12	40,151	396191.09	4566639.48	1291.532	1.40	0.70	Uncorrected	Pro 6H	8/3/2016 0:00	09:17:28am	New	Sensor	08032016- 1 foot Boundary.SSF
SU 1	1.12	40,150	396190.93	4566638.63	1291.437	1.30	0.70	Uncorrected	Pro 6H	8/3/2016 0:00	09:24:57am	New	Sensor	08032016- 1 foot Boundary.SSF
SU 1	1.12	40,149	396202.86	4566647.36	1291.858	1.40	0.70	Uncorrected	Pro 6H	8/3/2016 0:00	08:35:34am	New	Sensor	08032016- 1 foot Boundary.SSF
SU 1	1.12	40,146	396202.02	4566642.92	1291.395	1.20	0.70	Uncorrected	Pro 6H	8/3/2016 0:00	08:33:02am	New	Sensor	08032016- 1 foot Boundary.SSF
SU 1	1.12	40,146	396196.44	4566644.67	1289.609	1.40	0.80	Uncorrected	Pro 6H	8/3/2016 0:00	10:06:40am	New	Sensor	08032016- 1 foot Boundary.SSF
SU 1	1.12	40,142	396198.06	4566638.84	1292.063	1.40	0.70	Uncorrected	Pro 6H	8/3/2016 0:00	09:03:01am	New	Sensor	08032016- 1 foot Boundary.SSF
SU 1	1.12	40,140	396199.9	4566644.92	1291.83	1.40	0.70	Uncorrected	Pro 6H	8/3/2016 0:00	09:06:11am	New	Sensor	08032016- 1 foot Boundary.SSF
SU 1	1.12	40,138	396201.17	4566630.63	1292.032	1.20	0.70	Uncorrected	Pro 6H	8/3/2016 0:00	08:30:05am	New	Sensor	08032016- 1 foot Boundary.SSF
SU 1	1.12	40,137	396199.55	4566645.13	1291.516	1.40	0.70	Uncorrected	Pro 6H	8/3/2016 0:00	09:11:49am	New	Sensor	08032016- 1 foot Boundary.SSF
SU 1	1.12	40,133	396204.94	4566642.67	1291.862	1.20	0.70	Uncorrected	Pro 6H	8/3/2016 0:00	08:13:41am	New	Sensor	08032016- 1 foot Boundary.SSF
SU 1	1.11	40,126	396190.99	4566638.3	1289.741	1.30	0.70	Uncorrected	Pro 6H	8/3/2016 0:00	10:28:23am	New	Sensor	08032016- 1 foot Boundary.SSF
SU 1	1.11	40,125	396195.51	4566646.52	1289.468	1.40	0.80	Uncorrected	Pro 6H	8/3/2016 0:00	10:20:56am	New	Sensor	08032016- 1 foot Boundary.SSF
SU 1	1.11	40,119	396194.58	4566648.71	1291.299	1.40	0.70	Uncorrected	Pro 6H	8/3/2016 0:00	09:18:25am	New	Sensor	08032016- 1 foot Boundary.SSF
SU 1	1.11	40,113	396201.98	4566640.89	1291.409	1.20	0.70	Uncorrected	Pro 6H	8/3/2016 0:00	08:31:14am	New	Sensor	08032016- 1 foot Boundary.SSF
SU 1	1.11	40,112	396199.34	4566645.19	1291.343	1.40	0.70	Uncorrected	Pro 6H	8/3/2016 0:00	09:12:09am	New	Sensor	08032016- 1 foot Boundary.SSF
SU 1	1.11	40,111	396203.22	4566641.29	1292.336	1.20	0.70	Uncorrected	Pro 6H	8/3/2016 0:00	08:26:44am	New	Sensor	08032016- 1 foot Boundary.SSF
SU 1	1.11	40,110	396200.14	4566631.87	1291.339	1.20	0.70	Uncorrected	Pro 6H	8/3/2016 0:00	08:33:33am	New	Sensor	08032016- 1 foot Boundary.SSF
SU 1	1.11	40,110	396201.96	4566647.92	1292.986	1.40	0.70	Uncorrected	Pro 6H	8/3/2016 0:00	08:54:04am	New	Sensor	08032016- 1 foot Boundary.SSF
SU 1	1.11	40,108	396202.53	4566639.71	1292.003	1.20	0.70	Uncorrected	Pro 6H	8/3/2016 0:00	08:29:50am	New	Sensor	08032016- 1 foot Boundary.SSF

SU	Z-Score	CPM	Easting	Northing	MSL	PDOP	HDOP	CorrType	RcvrType	GPS_Date	GPS_Time	Update	FeatName	Datafile
SU 1	1.11	40,106	396194.63	4566648.24	1291.335	1.40	0.70	Uncorrected	Pro 6H	8/3/2016 0:00	09:18:12am	New	Sensor	08032016- 1 foot Boundary.SSF
SU 1	1.11	40,103	396204.54	4566637.52	1291.706	1.20	0.70	Uncorrected	Pro 6H	8/3/2016 0:00	08:13:48am	New	Sensor	08032016- 1 foot Boundary.SSF
SU 1	1.11	40,103	396204.72	4566643.14	1292.079	1.20	0.70	Uncorrected	Pro 6H	8/3/2016 0:00	08:16:17am	New	Sensor	08032016- 1 foot Boundary.SSF
SU 1	1.11	40,101	396199.53	4566645.29	1291.455	1.40	0.70	Uncorrected	Pro 6H	8/3/2016 0:00	09:11:53am	New	Sensor	08032016- 1 foot Boundary.SSF
SU 1	1.1	40,100	396201.47	4566647.4	1292.991	1.40	0.70	Uncorrected	Pro 6H	8/3/2016 0:00	08:56:33am	New	Sensor	08032016- 1 foot Boundary.SSF
SU 1	1.1	40,097	396200.29	4566646.22	1291.507	1.40	0.70	Uncorrected	Pro 6H	8/3/2016 0:00	09:10:57am	New	Sensor	08032016- 1 foot Boundary.SSF
SU 1	1.1	40,095	396195.83	4566647	1289.453	1.40	0.80	Uncorrected	Pro 6H	8/3/2016 0:00	10:21:02am	New	Sensor	08032016- 1 foot Boundary.SSF
SU 1	1.1	40,094	396202.08	4566640.38	1291.626	1.20	0.70	Uncorrected	Pro 6H	8/3/2016 0:00	08:30:20am	New	Sensor	08032016- 1 foot Boundary.SSF
SU 1	1.1	40,085	396201.95	4566643.32	1291.925	1.40	0.70	Uncorrected	Pro 6H	8/3/2016 0:00	08:36:18am	New	Sensor	08032016- 1 foot Boundary.SSF
SU 1	1.1	40,084	396199.35	4566645	1291.407	1.40	0.70	Uncorrected	Pro 6H	8/3/2016 0:00	09:12:14am	New	Sensor	08032016- 1 foot Boundary.SSF
SU 1	1.1	40,083	396204.44	4566634.85	1291.972	1.20	0.70	Uncorrected	Pro 6H	8/3/2016 0:00	08:14:42am	New	Sensor	08032016- 1 foot Boundary.SSF
SU 1	1.1	40,081	396202.34	4566648.29	1292.993	1.40	0.70	Uncorrected	Pro 6H	8/3/2016 0:00	08:54:03am	New	Sensor	08032016- 1 foot Boundary.SSF
SU 1	1.1	40,074	396205.38	4566643.21	1291.663	1.20	0.70	Uncorrected	Pro 6H	8/3/2016 0:00	08:10:34am	New	Sensor	08032016- 1 foot Boundary.SSF
SU 1	1.1	40,073	396202.41	4566641.73	1291.597	1.20	0.70	Uncorrected	Pro 6H	8/3/2016 0:00	08:30:21am	New	Sensor	08032016- 1 foot Boundary.SSF
SU 1	1.1	40,073	396201.18	4566645.75	1292.997	1.40	0.70	Uncorrected	Pro 6H	8/3/2016 0:00	08:56:35am	New	Sensor	08032016- 1 foot Boundary.SSF
SU 1	1.1	40,072	396204.98	4566647.14	1292.069	1.20	0.70	Uncorrected	Pro 6H	8/3/2016 0:00	08:22:28am	New	Sensor	08032016- 1 foot Boundary.SSF
SU 1	1.1	40,070	396205.54	4566640.22	1291.356	1.20	0.70	Uncorrected	Pro 6H	8/3/2016 0:00	08:10:19am	New	Sensor	08032016- 1 foot Boundary.SSF
SU 1	1.1	40,070	396204.66	4566641.49	1291.897	1.20	0.70	Uncorrected	Pro 6H	8/3/2016 0:00	08:15:30am	New	Sensor	08032016- 1 foot Boundary.SSF
SU 1	1.1	40,070	396204.97	4566646.16	1292.093	1.20	0.70	Uncorrected	Pro 6H	8/3/2016 0:00	08:17:11am	New	Sensor	08032016- 1 foot Boundary.SSF
SU 1	1.09	40,068	396202.43	4566647.02	1292.587	1.40	0.70	Uncorrected	Pro 6H	8/3/2016 0:00	08:42:19am	New	Sensor	08032016- 1 foot Boundary.SSF
SU 1	1.09	40,054	396190.19	4566638.26	1291.571	1.40	0.70	Uncorrected	Pro 6H	8/3/2016 0:00	09:16:57am	New	Sensor	08032016- 1 foot Boundary.SSF
SU 1	1.09	40,047	396200.19	4566646.41	1291.531	1.40	0.70	Uncorrected	Pro 6H	8/3/2016 0:00	09:10:04am	New	Sensor	08032016- 1 foot Boundary.SSF
SU 1	1.09	40,042	396205	4566640.05	1291.554	1.20	0.70	Uncorrected	Pro 6H	8/3/2016 0:00	08:11:41am	New	Sensor	08032016- 1 foot Boundary.SSF
SU 1	1.09	40,040	396201.63	4566647.31	1292.945	1.40	0.70	Uncorrected	Pro 6H	8/3/2016 0:00	08:57:21am	New	Sensor	08032016- 1 foot Boundary.SSF
SU 1	1.09	40,039	396204.87	4566634.99	1291.481	1.20	0.70	Uncorrected	Pro 6H	8/3/2016 0:00	08:11:19am	New	Sensor	08032016- 1 foot Boundary.SSF
SU 1	1.08	40,038	396205.04	4566633.21	1291.765	1.20	0.70	Uncorrected	Pro 6H	8/3/2016 0:00	08:06:43am	New	Sensor	08032016- 1 foot Boundary.SSF
SU 1	1.08	40,034	396202.08	4566644.39	1291.479	1.20	0.70	Uncorrected	Pro 6H	8/3/2016 0:00	08:34:51am	New	Sensor	08032016- 1 foot Boundary.SSF
SU 1	1.08	40,030	396204.95	4566644.27	1291.864	1.20	0.70	Uncorrected	Pro 6H	8/3/2016 0:00	08:15:26am	New	Sensor	08032016- 1 foot Boundary.SSF
SU 1	1.08	40,028	396203.41	4566642.75	1292.285	1.20	0.70	Uncorrected	Pro 6H	8/3/2016 0:00	08:27:02am	New	Sensor	08032016- 1 foot Boundary.SSF
SU 1	1.08	40,028	396199.17	4566643.92	1291.61	1.40	0.70	Uncorrected	Pro 6H	8/3/2016 0:00	09:10:07am	New	Sensor	08032016- 1 foot Boundary.SSF
SU 1	1.08	40,022	396190.76	4566638.77	1291.407	1.30	0.70	Uncorrected	Pro 6H	8/3/2016 0:00	09:25:17am	New	Sensor	08032016- 1 foot Boundary.SSF
SU 1	1.08	40,019	396205.03	4566633.89	1291.793	1.20	0.70	Uncorrected	Pro 6H	8/3/2016 0:00	08:08:05am	New	Sensor	08032016- 1 foot Boundary.SSF
SU 1	1.08	40,019	396201.86	4566647.44	1292.969	1.40	0.70	Uncorrected	Pro 6H	8/3/2016 0:00	08:53:17am	New	Sensor	08032016- 1 foot Boundary.SSF
SU 1	1.08	40,015	396204.14	4566639.78	1292.133	1.20	0.70	Uncorrected	Pro 6H	8/3/2016 0:00	08:17:53am	New	Sensor	08032016- 1 foot Boundary.SSF
SU 1	1.08	40,012	396206.36	4566633.87	1292.338	1.40	0.70	Uncorrected	Pro 6H	8/3/2016 0:00	08:02:55am	New	Sensor	08032016- 1 foot Boundary.SSF
SU 1	1.08	40,011	396205.94	4566640.58	1291.419	1.20	0.70	Uncorrected	Pro 6H	8/3/2016 0:00	08:07:26am	New	Sensor	08032016- 1 foot Boundary.SSF
SU 1	1.08	40,010	396203.88	4566642.14	1292.227	1.20	0.70	Uncorrected	Pro 6H	8/3/2016 0:00	08:22:35am	New	Sensor	08032016- 1 foot Boundary.SSF
SU 1	1.08	40,009	396203.46	4566645.57	1291.585	1.20	0.70	Uncorrected	Pro 6H	8/3/2016 0:00	08:33:57am	New	Sensor	08032016- 1 foot Boundary.SSF
SU 1	1.08	40,008	396201.99	4566640.67	1291.403	1.20	0.70	Uncorrected	Pro 6H	8/3/2016 0:00	08:31:12am	New	Sensor	08032016- 1 foot Boundary.SSF
SU 1	1.08	40,008	396195.87	4566646.17	1289.375	1.40	0.80	Uncorrected	Pro 6H	8/3/2016 0:00	10:18:37am	New	Sensor	08032016- 1 foot Boundary.SSF
SU 1	1.07	40,002	396190.75	4566637.49	1289.885	1.30	0.70	Uncorrected	Pro 6H	8/3/2016 0:00	10:29:15am	New	Sensor	08032016- 1 foot Boundary.SSF
SU 1	1.07	39,997	396201.75	4566647.08	1292.99	1.40	0.70	Uncorrected	Pro 6H	8/3/2016 0:00	08:54:05am	New	Sensor	08032016- 1 foot Boundary.SSF
SU 1	1.07	39,996	396204.67	4566643.67	1292.136	1.20	0.70	Uncorrected	Pro 6H	8/3/2016 0:00	08:18:07am	New	Sensor	08032016- 1 foot Boundary.SSF
SU 1	1.07	39,992	396204.55	4566642.38	1292.247	1.20	0.70	Uncorrected	Pro 6H	8/3/2016 0:00	08:19:00am	New	Sensor	08032016- 1 foot Boundary.SSF
SU 1	1.07	39,990	396194.66	4566648.28	1291.312	1.40	0.70	Uncorrected	Pro 6H	8/3/2016 0:00	09:18:14am	New	Sensor	08032016- 1 foot Boundary.SSF
SU 1	1.07	39,987	396203.24	4566645.17	1291.956	1.20	0.70	Uncorrected	Pro 6H	8/3/2016 0:00	08:28:38am	New	Sensor	08032016- 1 foot Boundary.SSF
SU 1	1.07	39,985	396199.37	4566645.62	1291.223	1.40	0.70	Uncorrected	Pro 6H	8/3/2016 0:00	09:14:27am	New	Sensor	08032016- 1 foot Boundary.SSF
SU 1	1.07	39,982	396191.36	4566640	1291.318	1.40	0.70	Uncorrected	Pro 6H	8/3/2016 0:00	09:23:33am	New	Sensor	08032016- 1 foot Boundary.SSF
SU 1	1.07	39,981	396205.02	4566640.27	1291.593	1.20	0.70	Uncorrected	Pro 6H	8/3/2016 0:00	08:11:59am	New	Sensor	08032016- 1 foot Boundary.SSF
SU 1	1.07	39,981	396196.98	4566644.51	1289.635	1.40	0.80	Uncorrected	Pro 6H	8/3/2016 0:00	10:05:57am	New	Sensor	08032016- 1 foot Boundary.SSF
SU 1	1.06	39,968	396191.37	4566639.46	1291.397	1.40	0.70	Uncorrected	Pro 6H	8/3/2016 0:00	09:23:55am	New	Sensor	08032016- 1 foot Boundary.SSF
SU 1	1.06	39,964	396202.43	4566648.04	1292.751	1.40	0.70	Uncorrected	Pro 6H	8/3/2016 0:00	08:48:06am	New	Sensor	08032016- 1 foot Boundary.SSF

SU	Z-Score	CPM	Easting	Northing	MSL	PDOP	HDOP	CorrType	RcvrType	GPS_Date	GPS_Time	Update	FeatName	Datafile
SU 1	1.06	39,963	396195.66	4566646.85	1289.473	1.40	0.80	Uncorrected	Pro 6H	8/3/2016 0:00	10:21:00am	New	Sensor	08032016- 1 foot Boundary.SSF
SU 1	1.06	39,953	396201.43	4566630.53	1291.996	1.20	0.70	Uncorrected	Pro 6H	8/3/2016 0:00	08:30:04am	New	Sensor	08032016- 1 foot Boundary.SSF
SU 1	1.05	39,938	396198.59	4566644.6	1289.605	1.40	0.80	Uncorrected	Pro 6H	8/3/2016 0:00	10:01:42am	New	Sensor	08032016- 1 foot Boundary.SSF
SU 1	1.05	39,935	396203.4	4566645.88	1292.002	1.20	0.70	Uncorrected	Pro 6H	8/3/2016 0:00	08:29:35am	New	Sensor	08032016- 1 foot Boundary.SSF
SU 1	1.05	39,934	396204.22	4566643.07	1292.127	1.20	0.70	Uncorrected	Pro 6H	8/3/2016 0:00	08:22:21am	New	Sensor	08032016- 1 foot Boundary.SSF
SU 1	1.05	39,929	396206.32	4566634.56	1292.23	1.20	0.70	Uncorrected	Pro 6H	8/3/2016 0:00	08:03:43am	New	Sensor	08032016- 1 foot Boundary.SSF
SU 1	1.05	39,928	396205.01	4566643.15	1291.73	1.20	0.70	Uncorrected	Pro 6H	8/3/2016 0:00	08:19:13am	New	Sensor	08032016- 1 foot Boundary.SSF
SU 1	1.05	39,925	396194.16	4566648.32	1291.705	1.40	0.70	Uncorrected	Pro 6H	8/3/2016 0:00	09:18:44am	New	Sensor	08032016- 1 foot Boundary.SSF
SU 1	1.05	39,920	396205.61	4566640.26	1291.503	1.20	0.70	Uncorrected	Pro 6H	8/3/2016 0:00	08:08:54am	New	Sensor	08032016- 1 foot Boundary.SSF
SU 1	1.05	39,917	396204.61	4566642.72	1292.254	1.20	0.70	Uncorrected	Pro 6H	8/3/2016 0:00	08:18:56am	New	Sensor	08032016- 1 foot Boundary.SSF
SU 1	1.04	39,912	396203.85	4566643.34	1292.243	1.20	0.70	Uncorrected	Pro 6H	8/3/2016 0:00	08:23:28am	New	Sensor	08032016- 1 foot Boundary.SSF
SU 1	1.04	39,909	396199.07	4566645.54	1289.637	1.40	0.80	Uncorrected	Pro 6H	8/3/2016 0:00	10:01:30am	New	Sensor	08032016- 1 foot Boundary.SSF
SU 1	1.04	39,908	396196.4	4566644.43	1289.571	1.40	0.80	Uncorrected	Pro 6H	8/3/2016 0:00	10:06:37am	New	Sensor	08032016- 1 foot Boundary.SSF
SU 1	1.04	39,903	396206.04	4566644.62	1291.846	1.20	0.70	Uncorrected	Pro 6H	8/3/2016 0:00	08:08:41am	New	Sensor	08032016- 1 foot Boundary.SSF
SU 1	1.04	39,900	396190.97	4566638.99	1291.554	1.40	0.70	Uncorrected	Pro 6H	8/3/2016 0:00	09:17:21am	New	Sensor	08032016- 1 foot Boundary.SSF
SU 1	1.04	39,899	396203.12	4566640.84	1292.229	1.20	0.70	Uncorrected	Pro 6H	8/3/2016 0:00	08:27:04am	New	Sensor	08032016- 1 foot Boundary.SSF
SU 1	1.04	39,897	396205.4	4566644.84	1291.851	1.20	0.70	Uncorrected	Pro 6H	8/3/2016 0:00	08:13:33am	New	Sensor	08032016- 1 foot Boundary.SSF
SU 1	1.04	39,896	396203.15	4566641.37	1292.218	1.20	0.70	Uncorrected	Pro 6H	8/3/2016 0:00	08:27:57am	New	Sensor	08032016- 1 foot Boundary.SSF
SU 1	1.04	39,896	396190.74	4566639.19	1290.112	1.30	0.70	Uncorrected	Pro 6H	8/3/2016 0:00	10:31:36am	New	Sensor	08032016- 1 foot Boundary.SSF
SU 1	1.04	39,891	396203.3	4566646.36	1291.893	1.20	0.70	Uncorrected	Pro 6H	8/3/2016 0:00	08:28:44am	New	Sensor	08032016- 1 foot Boundary.SSF
SU 1	1.04	39,886	396199.53	4566639.29	1293.073	1.40	0.70	Uncorrected	Pro 6H	8/3/2016 0:00	08:53:48am	New	Sensor	08032016- 1 foot Boundary.SSF
SU 1	1.04	39,883	396196.21	4566644.85	1289.611	1.40	0.80	Uncorrected	Pro 6H	8/3/2016 0:00	10:07:53am	New	Sensor	08032016- 1 foot Boundary.SSF
SU 1	1.03	39,879	396203.05	4566641.1	1292.215	1.20	0.70	Uncorrected	Pro 6H	8/3/2016 0:00	08:27:40am	New	Sensor	08032016- 1 foot Boundary.SSF
SU 1	1.03	39,877	396201.28	4566645.53	1293.037	1.40	0.70	Uncorrected	Pro 6H	8/3/2016 0:00	08:56:27am	New	Sensor	08032016- 1 foot Boundary.SSF
SU 1	1.03	39,877	396199.31	4566645.22	1291.437	1.40	0.70	Uncorrected	Pro 6H	8/3/2016 0:00	09:12:07am	New	Sensor	08032016- 1 foot Boundary.SSF
SU 1	1.03	39,875	396191.25	4566639.58	1291.395	1.40	0.70	Uncorrected	Pro 6H	8/3/2016 0:00	09:23:54am	New	Sensor	08032016- 1 foot Boundary.SSF
SU 1	1.03	39,874	396203.29	4566643.5	1292.287	1.20	0.70	Uncorrected	Pro 6H	8/3/2016 0:00	08:27:54am	New	Sensor	08032016- 1 foot Boundary.SSF
SU 1	1.03	39,874	396198.45	4566631.18	1292.058	1.40	0.70	Uncorrected	Pro 6H	8/3/2016 0:00	08:39:17am	New	Sensor	08032016- 1 foot Boundary.SSF
SU 1	1.03	39,871	396202.45	4566644.97	1291.515	1.20	0.70	Uncorrected	Pro 6H	8/3/2016 0:00	08:34:04am	New	Sensor	08032016- 1 foot Boundary.SSF
SU 1	1.03	39,871	396197.31	4566638.29	1292.008	1.40	0.70	Uncorrected	Pro 6H	8/3/2016 0:00	09:05:27am	New	Sensor	08032016- 1 foot Boundary.SSF
SU 1	1.03	39,867	396200.11	4566631.33	1291.475	1.20	0.70	Uncorrected	Pro 6H	8/3/2016 0:00	08:32:43am	New	Sensor	08032016- 1 foot Boundary.SSF
SU 1	1.03	39,866	396204.1	4566639.49	1292.133	1.20	0.70	Uncorrected	Pro 6H	8/3/2016 0:00	08:17:49am	New	Sensor	08032016- 1 foot Boundary.SSF
SU 1	1.03	39,866	396202.79	4566641.04	1291.918	1.20	0.70	Uncorrected	Pro 6H	8/3/2016 0:00	08:28:51am	New	Sensor	08032016- 1 foot Boundary.SSF
SU 1	1.03	39,864	396190.71	4566637.07	1289.881	1.30	0.70	Uncorrected	Pro 6H	8/3/2016 0:00	10:27:29am	New	Sensor	08032016- 1 foot Boundary.SSF
SU 1	1.03	39,858	396203.07	4566635.7	1292.25	1.20	0.70	Uncorrected	Pro 6H	8/3/2016 0:00	08:24:54am	New	Sensor	08032016- 1 foot Boundary.SSF
SU 1	1.03	39,856	396199.94	4566645.21	1291.717	1.40	0.70	Uncorrected	Pro 6H	8/3/2016 0:00	09:06:57am	New	Sensor	08032016- 1 foot Boundary.SSF
SU 1	1.03	39,855	396198.73	4566631.34	1292.089	1.40	0.70	Uncorrected	Pro 6H	8/3/2016 0:00	08:38:30am	New	Sensor	08032016- 1 foot Boundary.SSF
SU 1	1.03	39,855	396199.35	4566645.74	1291.175	1.40	0.70	Uncorrected	Pro 6H	8/3/2016 0:00	09:20:18am	New	Sensor	08032016- 1 foot Boundary.SSF
SU 1	1.03	39,855	396196.38	4566647.07	1289.36	1.40	0.80	Uncorrected	Pro 6H	8/3/2016 0:00	10:19:49am	New	Sensor	08032016- 1 foot Boundary.SSF
SU 1	1.03	39,852	396197.1	4566646.16	1290.044	1.20	0.70	Uncorrected	Pro 6H	8/3/2016 0:00	09:48:18am	New	Sensor	08032016- 1 foot Boundary.SSF
SU 1	1.02	39,850	396202.25	4566644.06	1291.322	1.20	0.70	Uncorrected	Pro 6H	8/3/2016 0:00	08:32:13am	New	Sensor	08032016- 1 foot Boundary.SSF
SU 1	1.02	39,848	396199.2	4566644.86	1291.425	1.40	0.70	Uncorrected	Pro 6H	8/3/2016 0:00	09:12:59am	New	Sensor	08032016- 1 foot Boundary.SSF
SU 1	1.02	39,845	396203.22	4566640.73	1292.276	1.20	0.70	Uncorrected	Pro 6H	8/3/2016 0:00	08:26:44am	New	Sensor	08032016- 1 foot Boundary.SSF
SU 1	1.02	39,843	396194.67	4566647.36	1289.556	1.30	0.70	Uncorrected	Pro 6H	8/3/2016 0:00	10:32:52am	New	Sensor	08032016- 1 foot Boundary.SSF
SU 1	1.02	39,842	396204.72	4566642.23	1292.095	1.20	0.70	Uncorrected	Pro 6H	8/3/2016 0:00	08:17:02am	New	Sensor	08032016- 1 foot Boundary.SSF
SU 1	1.02	39,841	396204.16	4566635.98	1291.983	1.20	0.70	Uncorrected	Pro 6H	8/3/2016 0:00	08:17:25am	New	Sensor	08032016- 1 foot Boundary.SSF
SU 1	1.02	39,839	396193.36	4566647.18	1291.674	1.40	0.70	Uncorrected	Pro 6H	8/3/2016 0:00	09:18:48am	New	Sensor	08032016- 1 foot Boundary.SSF
SU 1	1.02	39,833	396204.95	4566638.91	1291.573	1.20	0.70	Uncorrected	Pro 6H	8/3/2016 0:00	08:12:01am	New	Sensor	08032016- 1 foot Boundary.SSF
SU 1	1.02	39,830	396205.24	4566644.09	1291.882	1.20	0.70	Uncorrected	Pro 6H	8/3/2016 0:00	08:13:32am	New	Sensor	08032016- 1 foot Boundary.SSF
SU 1	1.02	39,830	396199	4566643.88	1291.438	1.40	0.70	Uncorrected	Pro 6H	8/3/2016 0:00	09:12:19am	New	Sensor	08032016- 1 foot Boundary.SSF
SU 1	1.02	39,830	396197.06	4566645.36	1289.631	1.40	0.80	Uncorrected	Pro 6H	8/3/2016 0:00	10:05:33am	New	Sensor	08032016- 1 foot Boundary.SSF
SU 1	1.02	39,825	396202.93	4566647.78	1292.257	1.40	0.70	Uncorrected	Pro 6H	8/3/2016 0:00	08:39:44am	New	Sensor	08032016- 1 foot Boundary.SSF

SU	Z-Score	CPM	Easting	Northing	MSL	PDOP	HDOP	CorrType	RcvrType	GPS_Date	GPS_Time	Update	FeatName	Datafile
SU 1	1.02	39,822	396201.76	4566641.52	1291.372	1.20	0.70	Uncorrected	Pro 6H	8/3/2016 0:00	08:33:00am	New	Sensor	08032016- 1 foot Boundary.SSF
SU 1	1.02	39,821	396202.58	4566644.25	1291.266	1.20	0.70	Uncorrected	Pro 6H	8/3/2016 0:00	08:31:21am	New	Sensor	08032016- 1 foot Boundary.SSF
SU 1	1.02	39,821	396196.23	4566644.87	1289.616	1.40	0.80	Uncorrected	Pro 6H	8/3/2016 0:00	10:07:54am	New	Sensor	08032016- 1 foot Boundary.SSF
SU 1	1.01	39,819	396191.27	4566637.89	1289.877	1.30	0.70	Uncorrected	Pro 6H	8/3/2016 0:00	10:27:31am	New	Sensor	08032016- 1 foot Boundary.SSF
SU 1	1.01	39,818	396199.76	4566645.67	1291.681	1.40	0.70	Uncorrected	Pro 6H	8/3/2016 0:00	09:08:22am	New	Sensor	08032016- 1 foot Boundary.SSF
SU 1	1.01	39,818	396199.06	4566645.6	1289.657	1.40	0.80	Uncorrected	Pro 6H	8/3/2016 0:00	10:01:31am	New	Sensor	08032016- 1 foot Boundary.SSF
SU 1	1.01	39,817	396190.54	4566639.21	1290.08	1.30	0.70	Uncorrected	Pro 6H	8/3/2016 0:00	10:31:57am	New	Sensor	08032016- 1 foot Boundary.SSF
SU 1	1.01	39,815	396201.43	4566646.64	1292.978	1.40	0.70	Uncorrected	Pro 6H	8/3/2016 0:00	08:56:34am	New	Sensor	08032016- 1 foot Boundary.SSF
SU 1	1.01	39,813	396202.22	4566641.03	1291.637	1.20	0.70	Uncorrected	Pro 6H	8/3/2016 0:00	08:30:20am	New	Sensor	08032016- 1 foot Boundary.SSF
SU 1	1.01	39,812	396204.87	4566639.58	1291.606	1.20	0.70	Uncorrected	Pro 6H	8/3/2016 0:00	08:12:28am	New	Sensor	08032016- 1 foot Boundary.SSF
SU 1	1.01	39,810	396202.15	4566648.06	1292.981	1.40	0.70	Uncorrected	Pro 6H	8/3/2016 0:00	08:55:47am	New	Sensor	08032016- 1 foot Boundary.SSF
SU 1	1.01	39,809	396191.17	4566640.1	1291.447	1.40	0.70	Uncorrected	Pro 6H	8/3/2016 0:00	09:17:55am	New	Sensor	08032016- 1 foot Boundary.SSF
SU 1	1.01	39,805	396204.95	4566640.87	1291.618	1.20	0.70	Uncorrected	Pro 6H	8/3/2016 0:00	08:11:58am	New	Sensor	08032016- 1 foot Boundary.SSF
SU 1	1.01	39,805	396204.32	4566633.55	1291.671	1.20	0.70	Uncorrected	Pro 6H	8/3/2016 0:00	08:13:17am	New	Sensor	08032016- 1 foot Boundary.SSF
SU 1	1.01	39,802	396205.72	4566641.55	1291.508	1.20	0.70	Uncorrected	Pro 6H	8/3/2016 0:00	08:08:47am	New	Sensor	08032016- 1 foot Boundary.SSF
SU 1	1.01	39,801	396204.26	4566642.84	1292.521	1.20	0.70	Uncorrected	Pro 6H	8/3/2016 0:00	08:19:27am	New	Sensor	08032016- 1 foot Boundary.SSF
SU 1	1.01	39,799	396203.97	4566641.81	1292.244	1.20	0.70	Uncorrected	Pro 6H	8/3/2016 0:00	08:21:17am	New	Sensor	08032016- 1 foot Boundary.SSF
SU 1	1.01	39,795	396206.89	4566646.18	1288.952	1.20	0.60	Uncorrected	Pro 6H	8/3/2016 0:00	07:37:50am	New	Sensor	08032016- 1 foot Boundary.SSF
SU 1	1.01	39,790	396207.28	4566645.73	1291.62	1.20	0.70	Uncorrected	Pro 6H	8/3/2016 0:00	08:05:01am	New	Sensor	08032016- 1 foot Boundary.SSF
SU 1	1	39,789	396204.61	4566641.14	1291.897	1.20	0.70	Uncorrected	Pro 6H	8/3/2016 0:00	08:15:11am	New	Sensor	08032016- 1 foot Boundary.SSF
SU 1	1	39,788	396199.48	4566645.06	1291.155	1.40	0.70	Uncorrected	Pro 6H	8/3/2016 0:00	09:16:16am	New	Sensor	08032016- 1 foot Boundary.SSF
SU 1	1	39,785	396197.76	4566631.38	1293.026	1.40	0.70	Uncorrected	Pro 6H	8/3/2016 0:00	08:49:22am	New	Sensor	08032016- 1 foot Boundary.SSF
SU 1	1	39,785	396199.52	4566645.28	1291.443	1.40	0.70	Uncorrected	Pro 6H	8/3/2016 0:00	09:12:02am	New	Sensor	08032016- 1 foot Boundary.SSF
SU 1	1	39,776	396202.87	4566647.12	1292.291	1.40	0.70	Uncorrected	Pro 6H	8/3/2016 0:00	08:39:45am	New	Sensor	08032016- 1 foot Boundary.SSF
SU 1	1	39,773	396199.51	4566638.64	1292.898	1.40	0.70	Uncorrected	Pro 6H	8/3/2016 0:00	08:49:12am	New	Sensor	08032016- 1 foot Boundary.SSF
SU 1	1	39,769	396199.3	4566637.74	1292.781	1.40	0.70	Uncorrected	Pro 6H	8/3/2016 0:00	08:47:31am	New	Sensor	08032016- 1 foot Boundary.SSF
SU 1	1	39,767	396202.9	4566647.92	1292.59	1.40	0.70	Uncorrected	Pro 6H	8/3/2016 0:00	08:42:17am	New	Sensor	08032016- 1 foot Boundary.SSF
SU 1	1	39,766	396191.57	4566638.01	1289.801	1.30	0.70	Uncorrected	Pro 6H	8/3/2016 0:00	10:27:06am	New	Sensor	08032016- 1 foot Boundary.SSF
SU 1	1	39,761	396206.84	4566645.75	1291.646	1.20	0.70	Uncorrected	Pro 6H	8/3/2016 0:00	08:05:03am	New	Sensor	08032016- 1 foot Boundary.SSF
SU 1	0.99	39,753	396199.24	4566645.03	1291.08	1.40	0.70	Uncorrected	Pro 6H	8/3/2016 0:00	09:15:57am	New	Sensor	08032016- 1 foot Boundary.SSF
SU 1	0.99	39,743	396204.78	4566640.21	1291.65	1.20	0.70	Uncorrected	Pro 6H	8/3/2016 0:00	08:12:29am	New	Sensor	08032016- 1 foot Boundary.SSF
SU 1	0.99	39,741	396195.66	4566646.85	1289.553	1.30	0.70	Uncorrected	Pro 6H	8/3/2016 0:00	10:28:39am	New	Sensor	08032016- 1 foot Boundary.SSF
SU 1	0.99	39,741	396191.17	4566639.58	1289.739	1.30	0.70	Uncorrected	Pro 6H	8/3/2016 0:00	10:30:54am	New	Sensor	08032016- 1 foot Boundary.SSF
SU 1	0.99	39,740	396201.45	4566646.57	1292.98	1.40	0.70	Uncorrected	Pro 6H	8/3/2016 0:00	08:57:22am	New	Sensor	08032016- 1 foot Boundary.SSF
SU 1	0.99	39,737	396208.48	4566631.69	1292.088	1.50	0.80	Uncorrected	Pro 6H	8/3/2016 0:00	07:51:57am	New	Sensor	08032016- 1 foot Boundary.SSF
SU 1	0.99	39,737	396201.92	4566641.3	1291.283	1.20	0.70	Uncorrected	Pro 6H	8/3/2016 0:00	08:31:35am	New	Sensor	08032016- 1 foot Boundary.SSF
SU 1	0.99	39,736	396204.42	4566636.49	1292.033	1.20	0.70	Uncorrected	Pro 6H	8/3/2016 0:00	08:15:57am	New	Sensor	08032016- 1 foot Boundary.SSF
SU 1	0.99	39,735	396195.62	4566646.92	1289.482	1.40	0.80	Uncorrected	Pro 6H	8/3/2016 0:00	10:20:59am	New	Sensor	08032016- 1 foot Boundary.SSF
SU 1	0.99	39,733	396204.03	4566634.54	1292.014	1.20	0.70	Uncorrected	Pro 6H	8/3/2016 0:00	08:18:20am	New	Sensor	08032016- 1 foot Boundary.SSF
SU 1	0.99	39,728	396199.13	4566644.97	1291.066	1.40	0.70	Uncorrected	Pro 6H	8/3/2016 0:00	09:15:57am	New	Sensor	08032016- 1 foot Boundary.SSF
SU 1	0.98	39,721	396196.83	4566646.4	1289.475	1.40	0.80	Uncorrected	Pro 6H	8/3/2016 0:00	10:10:02am	New	Sensor	08032016- 1 foot Boundary.SSF
SU 1	0.98	39,720	396198.1	4566646.09	1290.061	1.20	0.70	Uncorrected	Pro 6H	8/3/2016 0:00	09:45:53am	New	Sensor	08032016- 1 foot Boundary.SSF
SU 1	0.98	39,716	396196.6	4566644.85	1289.594	1.40	0.80	Uncorrected	Pro 6H	8/3/2016 0:00	10:06:42am	New	Sensor	08032016- 1 foot Boundary.SSF
SU 1	0.98	39,715	396190.55	4566639	1291.633	1.40	0.70	Uncorrected	Pro 6H	8/3/2016 0:00	09:19:36am	New	Sensor	08032016- 1 foot Boundary.SSF
SU 1	0.98	39,714	396190.87	4566639.78	1291.516	1.40	0.70	Uncorrected	Pro 6H	8/3/2016 0:00	09:17:49am	New	Sensor	08032016- 1 foot Boundary.SSF
SU 1	0.98	39,711	396203.45	4566641.54	1292.292	1.20	0.70	Uncorrected	Pro 6H	8/3/2016 0:00	08:24:22am	New	Sensor	08032016- 1 foot Boundary.SSF
SU 1	0.98	39,709	396190.53	4566639.19	1290.114	1.30	0.70	Uncorrected	Pro 6H	8/3/2016 0:00	10:31:55am	New	Sensor	08032016- 1 foot Boundary.SSF
SU 1	0.98	39,708	396207.03	4566644.64	1291.634	1.20	0.70	Uncorrected	Pro 6H	8/3/2016 0:00	08:04:11am	New	Sensor	08032016- 1 foot Boundary.SSF
SU 1	0.98	39,708	396197.67	4566637.53	1292.119	1.40	0.70	Uncorrected	Pro 6H	8/3/2016 0:00	09:02:18am	New	Sensor	08032016- 1 foot Boundary.SSF
SU 1	0.98	39,705	396204.55	4566644.41	1292.495	1.20	0.70	Uncorrected	Pro 6H	8/3/2016 0:00	08:19:25am	New	Sensor	08032016- 1 foot Boundary.SSF
SU 1	0.98	39,704	396204.02	4566634.8	1291.946	1.20	0.70	Uncorrected	Pro 6H	8/3/2016 0:00	08:16:51am	New	Sensor	08032016- 1 foot Boundary.SSF
SU 1	0.97	39,692	396204.19	4566641.37	1292.19	1.20	0.70	Uncorrected	Pro 6H	8/3/2016 0:00	08:20:29am	New	Sensor	08032016- 1 foot Boundary.SSF

SU	Z-Score	CPM	Easting	Northing	MSL	PDOP	HDOP	CorrType	RcvrType	GPS_Date	GPS_Time	Update	FeatName	Datafile
SU 1	0.97	39,690	396206.22	4566643.7	1291.703	1.20	0.70	Uncorrected	Pro 6H	8/3/2016 0:00	08:06:05am	New	Sensor	08032016- 1 foot Boundary.SSF
SU 1	0.97	39,688	396199.35	4566644.89	1291.393	1.40	0.70	Uncorrected	Pro 6H	8/3/2016 0:00	09:12:17am	New	Sensor	08032016- 1 foot Boundary.SSF
SU 1	0.97	39,687	396199.2	4566645.24	1291.227	1.40	0.70	Uncorrected	Pro 6H	8/3/2016 0:00	09:16:25am	New	Sensor	08032016- 1 foot Boundary.SSF
SU 1	0.97	39,683	396206.55	4566644.27	1291.776	1.20	0.70	Uncorrected	Pro 6H	8/3/2016 0:00	08:05:58am	New	Sensor	08032016- 1 foot Boundary.SSF
SU 1	0.97	39,674	396203.19	4566647.75	1292.092	1.20	0.70	Uncorrected	Pro 6H	8/3/2016 0:00	08:29:38am	New	Sensor	08032016- 1 foot Boundary.SSF
SU 1	0.97	39,671	396198.6	4566639.41	1291.817	1.40	0.70	Uncorrected	Pro 6H	8/3/2016 0:00	09:00:12am	New	Sensor	08032016- 1 foot Boundary.SSF
SU 1	0.97	39,670	396204.61	4566642.66	1292.259	1.20	0.70	Uncorrected	Pro 6H	8/3/2016 0:00	08:18:55am	New	Sensor	08032016- 1 foot Boundary.SSF
SU 1	0.96	39,665	396196.1	4566646.24	1289.343	1.40	0.80	Uncorrected	Pro 6H	8/3/2016 0:00	10:19:26am	New	Sensor	08032016- 1 foot Boundary.SSF
SU 1	0.96	39,662	396201.17	4566645.52	1293.035	1.40	0.70	Uncorrected	Pro 6H	8/3/2016 0:00	08:55:52am	New	Sensor	08032016- 1 foot Boundary.SSF
SU 1	0.96	39,662	396194.69	4566647.46	1289.564	1.30	0.70	Uncorrected	Pro 6H	8/3/2016 0:00	10:32:50am	New	Sensor	08032016- 1 foot Boundary.SSF
SU 1	0.96	39,661	396197.79	4566644.14	1289.927	1.20	0.70	Uncorrected	Pro 6H	8/3/2016 0:00	09:45:04am	New	Sensor	08032016- 1 foot Boundary.SSF
SU 1	0.96	39,657	396204.15	4566633.13	1291.927	1.20	0.70	Uncorrected	Pro 6H	8/3/2016 0:00	08:14:58am	New	Sensor	08032016- 1 foot Boundary.SSF
SU 1	0.96	39,657	396198.45	4566639.4	1292.026	1.40	0.70	Uncorrected	Pro 6H	8/3/2016 0:00	09:01:51am	New	Sensor	08032016- 1 foot Boundary.SSF
SU 1	0.96	39,656	396197.07	4566646.1	1290.04	1.20	0.70	Uncorrected	Pro 6H	8/3/2016 0:00	09:48:21am	New	Sensor	08032016- 1 foot Boundary.SSF
SU 1	0.96	39,652	396198.76	4566644.59	1291.226	1.40	0.70	Uncorrected	Pro 6H	8/3/2016 0:00	09:16:25am	New	Sensor	08032016- 1 foot Boundary.SSF
SU 1	0.96	39,652	396199.5	4566646.45	1290.968	1.40	0.70	Uncorrected	Pro 6H	8/3/2016 0:00	09:22:08am	New	Sensor	08032016- 1 foot Boundary.SSF
SU 1	0.96	39,652	396191.11	4566637.69	1289.783	1.30	0.70	Uncorrected	Pro 6H	8/3/2016 0:00	10:27:14am	New	Sensor	08032016- 1 foot Boundary.SSF
SU 1	0.96	39,651	396202.77	4566645.96	1292.031	1.20	0.70	Uncorrected	Pro 6H	8/3/2016 0:00	08:29:41am	New	Sensor	08032016- 1 foot Boundary.SSF
SU 1	0.96	39,649	396202.88	4566642.23	1292.042	1.20	0.70	Uncorrected	Pro 6H	8/3/2016 0:00	08:29:30am	New	Sensor	08032016- 1 foot Boundary.SSF
SU 1	0.96	39,643	396202.7	4566646.29	1291.278	1.20	0.70	Uncorrected	Pro 6H	8/3/2016 0:00	08:32:16am	New	Sensor	08032016- 1 foot Boundary.SSF
SU 1	0.96	39,639	396203.62	4566634.32	1292.158	1.20	0.70	Uncorrected	Pro 6H	8/3/2016 0:00	08:18:34am	New	Sensor	08032016- 1 foot Boundary.SSF
SU 1	0.96	39,638	396199.31	4566645.17	1291.355	1.40	0.70	Uncorrected	Pro 6H	8/3/2016 0:00	09:12:11am	New	Sensor	08032016- 1 foot Boundary.SSF
SU 1	0.96	39,636	396204.77	4566633.21	1291.68	1.20	0.70	Uncorrected	Pro 6H	8/3/2016 0:00	08:09:16am	New	Sensor	08032016- 1 foot Boundary.SSF
SU 1	0.95	39,630	396205.97	4566642.41	1291.843	1.20	0.70	Uncorrected	Pro 6H	8/3/2016 0:00	08:08:33am	New	Sensor	08032016- 1 foot Boundary.SSF
SU 1	0.95	39,630	396203.68	4566633.61	1291.87	1.20	0.70	Uncorrected	Pro 6H	8/3/2016 0:00	08:16:44am	New	Sensor	08032016- 1 foot Boundary.SSF
SU 1	0.95	39,630	396204.68	4566642.78	1292.044	1.20	0.70	Uncorrected	Pro 6H	8/3/2016 0:00	08:17:03am	New	Sensor	08032016- 1 foot Boundary.SSF
SU 1	0.95	39,625	396190.54	4566638.09	1289.871	1.30	0.70	Uncorrected	Pro 6H	8/3/2016 0:00	10:29:32am	New	Sensor	08032016- 1 foot Boundary.SSF
SU 1	0.95	39,623	396195.8	4566646.29	1289.551	1.30	0.70	Uncorrected	Pro 6H	8/3/2016 0:00	10:27:44am	New	Sensor	08032016- 1 foot Boundary.SSF
SU 1	0.95	39,621	396197.85	4566643.77	1291.034	1.30	0.70	Uncorrected	Pro 6H	8/3/2016 0:00	09:26:02am	New	Sensor	08032016- 1 foot Boundary.SSF
SU 1	0.95	39,620	396200.59	4566640.42	1292.793	1.40	0.70	Uncorrected	Pro 6H	8/3/2016 0:00	08:46:18am	New	Sensor	08032016- 1 foot Boundary.SSF
SU 1	0.95	39,615	396205.06	4566634.61	1291.787	1.20	0.70	Uncorrected	Pro 6H	8/3/2016 0:00	08:08:06am	New	Sensor	08032016- 1 foot Boundary.SSF
SU 1	0.95	39,615	396203.61	4566645.2	1292.31	1.20	0.70	Uncorrected	Pro 6H	8/3/2016 0:00	08:26:58am	New	Sensor	08032016- 1 foot Boundary.SSF
SU 1	0.95	39,612	396203.24	4566635.76	1292.128	1.20	0.70	Uncorrected	Pro 6H	8/3/2016 0:00	08:22:04am	New	Sensor	08032016- 1 foot Boundary.SSF
SU 1	0.95	39,611	396195.63	4566646.85	1289.466	1.40	0.80	Uncorrected	Pro 6H	8/3/2016 0:00	10:20:57am	New	Sensor	08032016- 1 foot Boundary.SSF
SU 1	0.95	39,608	396196.44	4566647.34	1289.362	1.40	0.80	Uncorrected	Pro 6H	8/3/2016 0:00	10:19:47am	New	Sensor	08032016- 1 foot Boundary.SSF
SU 1	0.95	39,607	396199.94	4566631.08	1291.483	1.20	0.70	Uncorrected	Pro 6H	8/3/2016 0:00	08:32:44am	New	Sensor	08032016- 1 foot Boundary.SSF
SU 1	0.95	39,606	396204.67	4566642.54	1292.101	1.20	0.70	Uncorrected	Pro 6H	8/3/2016 0:00	08:16:18am	New	Sensor	08032016- 1 foot Boundary.SSF
SU 1	0.95	39,606	396199.32	4566644.21	1291.69	1.40	0.70	Uncorrected	Pro 6H	8/3/2016 0:00	09:08:24am	New	Sensor	08032016- 1 foot Boundary.SSF
SU 1	0.95	39,603	396204.97	4566640.69	1291.799	1.20	0.70	Uncorrected	Pro 6H	8/3/2016 0:00	08:13:27am	New	Sensor	08032016- 1 foot Boundary.SSF
SU 1	0.94	39,602	396202.12	4566640.75	1291.366	1.20	0.70	Uncorrected	Pro 6H	8/3/2016 0:00	08:31:16am	New	Sensor	08032016- 1 foot Boundary.SSF
SU 1	0.94	39,601	396199.91	4566639.7	1292.784	1.40	0.70	Uncorrected	Pro 6H	8/3/2016 0:00	08:47:53am	New	Sensor	08032016- 1 foot Boundary.SSF
SU 1	0.94	39,600	396197.78	4566645.34	1290.103	1.20	0.70	Uncorrected	Pro 6H	8/3/2016 0:00	09:45:54am	New	Sensor	08032016- 1 foot Boundary.SSF
SU 1	0.94	39,598	396190.55	4566639.42	1291.837	1.40	0.70	Uncorrected	Pro 6H	8/3/2016 0:00	09:19:37am	New	Sensor	08032016- 1 foot Boundary.SSF
SU 1	0.94	39,596	396204.67	4566642.47	1291.859	1.20	0.70	Uncorrected	Pro 6H	8/3/2016 0:00	08:15:13am	New	Sensor	08032016- 1 foot Boundary.SSF
SU 1	0.94	39,595	396204.24	4566642.55	1292.204	1.20	0.70	Uncorrected	Pro 6H	8/3/2016 0:00	08:21:02am	New	Sensor	08032016- 1 foot Boundary.SSF
SU 1	0.94	39,594	396190.6	4566637.68	1289.735	1.30	0.70	Uncorrected	Pro 6H	8/3/2016 0:00	10:30:39am	New	Sensor	08032016- 1 foot Boundary.SSF
SU 1	0.94	39,591	396204.35	4566634.1	1291.683	1.20	0.70	Uncorrected	Pro 6H	8/3/2016 0:00	08:13:18am	New	Sensor	08032016- 1 foot Boundary.SSF
SU 1	0.94	39,591	396204.14	4566634.63	1292.082	1.20	0.70	Uncorrected	Pro 6H	8/3/2016 0:00	08:15:54am	New	Sensor	08032016- 1 foot Boundary.SSF
SU 1	0.94	39,591	396202.35	4566647.34	1291.353	1.20	0.70	Uncorrected	Pro 6H	8/3/2016 0:00	08:30:31am	New	Sensor	08032016- 1 foot Boundary.SSF
SU 1	0.94	39,589	396199.38	4566645.25	1291.439	1.40	0.70	Uncorrected	Pro 6H	8/3/2016 0:00	09:12:05am	New	Sensor	08032016- 1 foot Boundary.SSF
SU 1	0.94	39,588	396203.83	4566639.93	1292.455	1.20	0.70	Uncorrected	Pro 6H	8/3/2016 0:00	08:19:32am	New	Sensor	08032016- 1 foot Boundary.SSF
SU 1	0.94	39,586	396204.49	4566637.8	1292.076	1.20	0.70	Uncorrected	Pro 6H	8/3/2016 0:00	08:15:59am	New	Sensor	08032016- 1 foot Boundary.SSF

SU	Z-Score	CPM	Easting	Northing	MSL	PDOP	HDOP	CorrType	RcvrType	GPS_Date	GPS_Time	Update	FeatName	Datafile
SU 1	0.94	39,585	396197.04	4566645.39	1289.619	1.40	0.80	Uncorrected	Pro 6H	8/3/2016 0:00	10:05:30am	New	Sensor	08032016- 1 foot Boundary.SSF
SU 1	0.94	39,584	396190.35	4566638.78	1290.235	1.30	0.70	Uncorrected	Pro 6H	8/3/2016 0:00	10:31:37am	New	Sensor	08032016- 1 foot Boundary.SSF
SU 1	0.94	39,582	396200.4	4566639.52	1292.795	1.40	0.70	Uncorrected	Pro 6H	8/3/2016 0:00	08:45:53am	New	Sensor	08032016- 1 foot Boundary.SSF
SU 1	0.94	39,578	396197.83	4566644.28	1289.532	1.40	0.80	Uncorrected	Pro 6H	8/3/2016 0:00	10:03:03am	New	Sensor	08032016- 1 foot Boundary.SSF
SU 1	0.94	39,576	396200.36	4566645.85	1292.02	1.40	0.70	Uncorrected	Pro 6H	8/3/2016 0:00	09:01:18am	New	Sensor	08032016- 1 foot Boundary.SSF
SU 1	0.94	39,572	396205.16	4566644.98	1291.753	1.20	0.70	Uncorrected	Pro 6H	8/3/2016 0:00	08:12:40am	New	Sensor	08032016- 1 foot Boundary.SSF
SU 1	0.93	39,569	396201.5	4566641.74	1291.836	1.40	0.70	Uncorrected	Pro 6H	8/3/2016 0:00	08:35:26am	New	Sensor	08032016- 1 foot Boundary.SSF
SU 1	0.93	39,567	396202.54	4566639.38	1292.082	1.20	0.70	Uncorrected	Pro 6H	8/3/2016 0:00	08:29:22am	New	Sensor	08032016- 1 foot Boundary.SSF
SU 1	0.93	39,567	396190.56	4566639.23	1290.023	1.30	0.70	Uncorrected	Pro 6H	8/3/2016 0:00	10:32:00am	New	Sensor	08032016- 1 foot Boundary.SSF
SU 1	0.93	39,566	396203.43	4566640.34	1292.29	1.20	0.70	Uncorrected	Pro 6H	8/3/2016 0:00	08:23:32am	New	Sensor	08032016- 1 foot Boundary.SSF
SU 1	0.93	39,566	396190.69	4566638.8	1291.574	1.40	0.70	Uncorrected	Pro 6H	8/3/2016 0:00	09:17:03am	New	Sensor	08032016- 1 foot Boundary.SSF
SU 1	0.93	39,566	396197.06	4566645.41	1289.63	1.40	0.80	Uncorrected	Pro 6H	8/3/2016 0:00	10:05:31am	New	Sensor	08032016- 1 foot Boundary.SSF
SU 1	0.93	39,565	396203.75	4566633.61	1291.845	1.20	0.70	Uncorrected	Pro 6H	8/3/2016 0:00	08:16:47am	New	Sensor	08032016- 1 foot Boundary.SSF
SU 1	0.93	39,563	396205.56	4566645.49	1291.627	1.20	0.70	Uncorrected	Pro 6H	8/3/2016 0:00	08:11:51am	New	Sensor	08032016- 1 foot Boundary.SSF
SU 1	0.93	39,562	396204.97	4566641.97	1291.85	1.20	0.70	Uncorrected	Pro 6H	8/3/2016 0:00	08:13:29am	New	Sensor	08032016- 1 foot Boundary.SSF
SU 1	0.93	39,560	396204.18	4566632.59	1291.931	1.20	0.70	Uncorrected	Pro 6H	8/3/2016 0:00	08:14:54am	New	Sensor	08032016- 1 foot Boundary.SSF
SU 1	0.93	39,552	396206.48	4566644.47	1291.876	1.20	0.70	Uncorrected	Pro 6H	8/3/2016 0:00	08:07:06am	New	Sensor	08032016- 1 foot Boundary.SSF
SU 1	0.93	39,551	396196.4	4566645.13	1289.612	1.40	0.80	Uncorrected	Pro 6H	8/3/2016 0:00	10:07:48am	New	Sensor	08032016- 1 foot Boundary.SSF
SU 1	0.93	39,550	396203.18	4566647.13	1292.564	1.40	0.70	Uncorrected	Pro 6H	8/3/2016 0:00	08:40:38am	New	Sensor	08032016- 1 foot Boundary.SSF
SU 1	0.93	39,550	396202.07	4566647.07	1292.868	1.40	0.70	Uncorrected	Pro 6H	8/3/2016 0:00	08:51:25am	New	Sensor	08032016- 1 foot Boundary.SSF
SU 1	0.93	39,548	396194.53	4566648.13	1291.329	1.40	0.70	Uncorrected	Pro 6H	8/3/2016 0:00	09:18:09am	New	Sensor	08032016- 1 foot Boundary.SSF
SU 1	0.93	39,547	396202.58	4566645.78	1291.229	1.20	0.70	Uncorrected	Pro 6H	8/3/2016 0:00	08:31:29am	New	Sensor	08032016- 1 foot Boundary.SSF
SU 1	0.93	39,546	396202.85	4566640.45	1291.91	1.20	0.70	Uncorrected	Pro 6H	8/3/2016 0:00	08:28:52am	New	Sensor	08032016- 1 foot Boundary.SSF
SU 1	0.92	39,539	396202.79	4566647.04	1292.595	1.40	0.70	Uncorrected	Pro 6H	8/3/2016 0:00	08:43:04am	New	Sensor	08032016- 1 foot Boundary.SSF
SU 1	0.92	39,538	396204.52	4566642.39	1292.239	1.20	0.70	Uncorrected	Pro 6H	8/3/2016 0:00	08:19:06am	New	Sensor	08032016- 1 foot Boundary.SSF
SU 1	0.92	39,536	396198.75	4566644.3	1291.332	1.40	0.70	Uncorrected	Pro 6H	8/3/2016 0:00	09:13:41am	New	Sensor	08032016- 1 foot Boundary.SSF
SU 1	0.92	39,535	396199.02	4566646.8	1289.873	1.20	0.70	Uncorrected	Pro 6H	8/3/2016 0:00	09:44:55am	New	Sensor	08032016- 1 foot Boundary.SSF
SU 1	0.92	39,534	396199.59	4566645.55	1291.737	1.40	0.70	Uncorrected	Pro 6H	8/3/2016 0:00	09:07:21am	New	Sensor	08032016- 1 foot Boundary.SSF
SU 1	0.92	39,532	396205.19	4566641.54	1291.488	1.20	0.70	Uncorrected	Pro 6H	8/3/2016 0:00	08:10:47am	New	Sensor	08032016- 1 foot Boundary.SSF
SU 1	0.92	39,532	396203.62	4566645.46	1292.194	1.20	0.70	Uncorrected	Pro 6H	8/3/2016 0:00	08:27:51am	New	Sensor	08032016- 1 foot Boundary.SSF
SU 1	0.92	39,530	396202.63	4566647.6	1291.936	1.40	0.70	Uncorrected	Pro 6H	8/3/2016 0:00	08:38:06am	New	Sensor	08032016- 1 foot Boundary.SSF
SU 1	0.92	39,528	396200.49	4566640.3	1292.825	1.40	0.70	Uncorrected	Pro 6H	8/3/2016 0:00	08:45:52am	New	Sensor	08032016- 1 foot Boundary.SSF
SU 1	0.92	39,528	396199.18	4566646.17	1290.37	1.20	0.70	Uncorrected	Pro 6H	8/3/2016 0:00	10:00:36am	New	Sensor	08032016- 1 foot Boundary.SSF
SU 1	0.92	39,526	396191.23	4566638.41	1289.892	1.30	0.70	Uncorrected	Pro 6H	8/3/2016 0:00	10:29:12am	New	Sensor	08032016- 1 foot Boundary.SSF
SU 1	0.92	39,524	396206.53	4566646.18	1291.857	1.20	0.70	Uncorrected	Pro 6H	8/3/2016 0:00	08:07:09am	New	Sensor	08032016- 1 foot Boundary.SSF
SU 1	0.92	39,522	396207.22	4566645.17	1291.575	1.20	0.70	Uncorrected	Pro 6H	8/3/2016 0:00	08:05:00am	New	Sensor	08032016- 1 foot Boundary.SSF
SU 1	0.92	39,522	396204.23	4566633.72	1291.843	1.20	0.70	Uncorrected	Pro 6H	8/3/2016 0:00	08:15:01am	New	Sensor	08032016- 1 foot Boundary.SSF
SU 1	0.92	39,522	396203.75	4566641.64	1292.36	1.20	0.70	Uncorrected	Pro 6H	8/3/2016 0:00	08:24:04am	New	Sensor	08032016- 1 foot Boundary.SSF
SU 1	0.92	39,520	396204.6	4566642.57	1292.275	1.20	0.70	Uncorrected	Pro 6H	8/3/2016 0:00	08:18:54am	New	Sensor	08032016- 1 foot Boundary.SSF
SU 1	0.92	39,513	396198.66	4566645.18	1289.557	1.40	0.80	Uncorrected	Pro 6H	8/3/2016 0:00	10:01:41am	New	Sensor	08032016- 1 foot Boundary.SSF
SU 1	0.92	39,512	396195.93	4566646.31	1289.329	1.40	0.80	Uncorrected	Pro 6H	8/3/2016 0:00	10:18:31am	New	Sensor	08032016- 1 foot Boundary.SSF
SU 1	0.92	39,511	396206.48	4566645.2	1291.848	1.20	0.70	Uncorrected	Pro 6H	8/3/2016 0:00	08:08:37am	New	Sensor	08032016- 1 foot Boundary.SSF
SU 1	0.92	39,511	396200.81	4566630.65	1291.294	1.20	0.70	Uncorrected	Pro 6H	8/3/2016 0:00	08:30:55am	New	Sensor	08032016- 1 foot Boundary.SSF
SU 1	0.91	39,507	396203.16	4566647.18	1291.259	1.20	0.70	Uncorrected	Pro 6H	8/3/2016 0:00	08:31:25am	New	Sensor	08032016- 1 foot Boundary.SSF
SU 1	0.91	39,504	396198.5	4566644.37	1289.642	1.40	0.80	Uncorrected	Pro 6H	8/3/2016 0:00	10:01:43am	New	Sensor	08032016- 1 foot Boundary.SSF
SU 1	0.91	39,502	396205.5	4566644.76	1291.75	1.20	0.70	Uncorrected	Pro 6H	8/3/2016 0:00	08:12:36am	New	Sensor	08032016- 1 foot Boundary.SSF
SU 1	0.91	39,502	396204.27	4566633.57	1291.961	1.20	0.70	Uncorrected	Pro 6H	8/3/2016 0:00	08:14:44am	New	Sensor	08032016- 1 foot Boundary.SSF
SU 1	0.91	39,502	396198.51	4566636.98	1293.071	1.40	0.70	Uncorrected	Pro 6H	8/3/2016 0:00	08:56:46am	New	Sensor	08032016- 1 foot Boundary.SSF
SU 1	0.91	39,501	396201.32	4566631.11	1292.029	1.20	0.70	Uncorrected	Pro 6H	8/3/2016 0:00	08:27:25am	New	Sensor	08032016- 1 foot Boundary.SSF
SU 1	0.91	39,500	396205.22	4566644.53	1292.049	1.20	0.70	Uncorrected	Pro 6H	8/3/2016 0:00	08:16:10am	New	Sensor	08032016- 1 foot Boundary.SSF
SU 1	0.91	39,498	396205.46	4566639.3	1291.52	1.20	0.70	Uncorrected	Pro 6H	8/3/2016 0:00	08:08:57am	New	Sensor	08032016- 1 foot Boundary.SSF
SU 1	0.91	39,497	396197.92	4566644.04	1291.042	1.30	0.70	Uncorrected	Pro 6H	8/3/2016 0:00	09:26:39am	New	Sensor	08032016- 1 foot Boundary.SSF

SU	Z-Score	CPM	Easting	Northing	MSL	PDOP	HDOP	CorrType	RcvrType	GPS_Date	GPS_Time	Update	FeatName	Datafile
SU 1	0.91	39,496	396203.86	4566642.3	1292.321	1.20	0.70	Uncorrected	Pro 6H	8/3/2016 0:00	08:25:03am	New	Sensor	08032016- 1 foot Boundary.SSF
SU 1	0.91	39,493	396205.1	4566641.12	1291.52	1.20	0.70	Uncorrected	Pro 6H	8/3/2016 0:00	08:10:48am	New	Sensor	08032016- 1 foot Boundary.SSF
SU 1	0.91	39,492	396204.62	4566639.09	1291.807	1.20	0.70	Uncorrected	Pro 6H	8/3/2016 0:00	08:13:46am	New	Sensor	08032016- 1 foot Boundary.SSF
SU 1	0.91	39,492	396203.73	4566638.19	1292.192	1.20	0.70	Uncorrected	Pro 6H	8/3/2016 0:00	08:20:56am	New	Sensor	08032016- 1 foot Boundary.SSF
SU 1	0.91	39,488	396202.05	4566640.61	1291.36	1.20	0.70	Uncorrected	Pro 6H	8/3/2016 0:00	08:31:15am	New	Sensor	08032016- 1 foot Boundary.SSF
SU 1	0.91	39,488	396198.88	4566631.55	1292.049	1.40	0.70	Uncorrected	Pro 6H	8/3/2016 0:00	08:37:40am	New	Sensor	08032016- 1 foot Boundary.SSF
SU 1	0.91	39,488	396202.39	4566648.28	1292.824	1.40	0.70	Uncorrected	Pro 6H	8/3/2016 0:00	08:52:18am	New	Sensor	08032016- 1 foot Boundary.SSF
SU 1	0.91	39,487	396194.61	4566647.31	1289.479	1.30	0.70	Uncorrected	Pro 6H	8/3/2016 0:00	10:33:16am	New	Sensor	08032016- 1 foot Boundary.SSF
SU 1	0.91	39,484	396199.51	4566645.57	1291.749	1.40	0.70	Uncorrected	Pro 6H	8/3/2016 0:00	09:07:17am	New	Sensor	08032016- 1 foot Boundary.SSF
SU 1	0.91	39,482	396191.02	4566638.86	1291.438	1.40	0.70	Uncorrected	Pro 6H	8/3/2016 0:00	09:24:40am	New	Sensor	08032016- 1 foot Boundary.SSF
SU 1	0.91	39,481	396202.23	4566644.09	1291.893	1.40	0.70	Uncorrected	Pro 6H	8/3/2016 0:00	08:36:19am	New	Sensor	08032016- 1 foot Boundary.SSF
SU 1	0.9	39,477	396201.98	4566644.05	1291.382	1.20	0.70	Uncorrected	Pro 6H	8/3/2016 0:00	08:33:15am	New	Sensor	08032016- 1 foot Boundary.SSF
SU 1	0.9	39,472	396203.66	4566635.9	1292.164	1.20	0.70	Uncorrected	Pro 6H	8/3/2016 0:00	08:18:40am	New	Sensor	08032016- 1 foot Boundary.SSF
SU 1	0.9	39,471	396199.39	4566639.07	1293.024	1.40	0.70	Uncorrected	Pro 6H	8/3/2016 0:00	08:54:43am	New	Sensor	08032016- 1 foot Boundary.SSF
SU 1	0.9	39,470	396198.9	4566638.2	1293.131	1.40	0.70	Uncorrected	Pro 6H	8/3/2016 0:00	08:56:01am	New	Sensor	08032016- 1 foot Boundary.SSF
SU 1	0.9	39,469	396205.64	4566640.83	1291.459	1.20	0.70	Uncorrected	Pro 6H	8/3/2016 0:00	08:08:51am	New	Sensor	08032016- 1 foot Boundary.SSF
SU 1	0.9	39,462	396205.91	4566640.15	1291.446	1.20	0.70	Uncorrected	Pro 6H	8/3/2016 0:00	08:07:27am	New	Sensor	08032016- 1 foot Boundary.SSF
SU 1	0.9	39,459	396204.56	4566647.51	1292.156	1.20	0.70	Uncorrected	Pro 6H	8/3/2016 0:00	08:23:18am	New	Sensor	08032016- 1 foot Boundary.SSF
SU 1	0.9	39,459	396192.78	4566634.94	1289.706	1.40	0.80	Uncorrected	Pro 6H	8/3/2016 0:00	10:03:25am	New	Sensor	08032016- 1 foot Boundary.SSF
SU 1	0.9	39,456	396204.46	4566635.39	1291.96	1.20	0.70	Uncorrected	Pro 6H	8/3/2016 0:00	08:15:39am	New	Sensor	08032016- 1 foot Boundary.SSF
SU 1	0.9	39,456	396202.82	4566647.79	1291.372	1.20	0.70	Uncorrected	Pro 6H	8/3/2016 0:00	08:30:29am	New	Sensor	08032016- 1 foot Boundary.SSF
SU 1	0.9	39,454	396195.5	4566645.66	1289.552	1.30	0.70	Uncorrected	Pro 6H	8/3/2016 0:00	10:27:43am	New	Sensor	08032016- 1 foot Boundary.SSF
SU 1	0.9	39,451	396199.33	4566645.81	1291.015	1.40	0.70	Uncorrected	Pro 6H	8/3/2016 0:00	09:22:07am	New	Sensor	08032016- 1 foot Boundary.SSF
SU 1	0.9	39,450	396204.02	4566634.53	1291.998	1.20	0.70	Uncorrected	Pro 6H	8/3/2016 0:00	08:17:27am	New	Sensor	08032016- 1 foot Boundary.SSF
SU 1	0.9	39,449	396190.58	4566639.75	1291.886	1.40	0.70	Uncorrected	Pro 6H	8/3/2016 0:00	09:19:38am	New	Sensor	08032016- 1 foot Boundary.SSF
SU 1	0.89	39,446	396197.63	4566644.11	1289.481	1.40	0.80	Uncorrected	Pro 6H	8/3/2016 0:00	10:02:42am	New	Sensor	08032016- 1 foot Boundary.SSF
SU 1	0.89	39,439	396204.86	4566643.03	1291.888	1.20	0.70	Uncorrected	Pro 6H	8/3/2016 0:00	08:15:28am	New	Sensor	08032016- 1 foot Boundary.SSF
SU 1	0.89	39,430	396198.3	4566639.7	1292.129	1.40	0.70	Uncorrected	Pro 6H	8/3/2016 0:00	09:02:15am	New	Sensor	08032016- 1 foot Boundary.SSF
SU 1	0.89	39,428	396198.61	4566644.4	1291.22	1.40	0.70	Uncorrected	Pro 6H	8/3/2016 0:00	09:20:20am	New	Sensor	08032016- 1 foot Boundary.SSF
SU 1	0.89	39,427	396205.99	4566642.27	1291.683	1.20	0.70	Uncorrected	Pro 6H	8/3/2016 0:00	08:07:16am	New	Sensor	08032016- 1 foot Boundary.SSF
SU 1	0.89	39,426	396198.99	4566635.8	1292.854	1.40	0.70	Uncorrected	Pro 6H	8/3/2016 0:00	08:48:35am	New	Sensor	08032016- 1 foot Boundary.SSF
SU 1	0.89	39,423	396205.08	4566644.73	1291.863	1.20	0.70	Uncorrected	Pro 6H	8/3/2016 0:00	08:15:16am	New	Sensor	08032016- 1 foot Boundary.SSF
SU 1	0.89	39,422	396202.09	4566647.72	1292.819	1.40	0.70	Uncorrected	Pro 6H	8/3/2016 0:00	08:52:19am	New	Sensor	08032016- 1 foot Boundary.SSF
SU 1	0.89	39,417	396200.42	4566645.5	1291.887	1.40	0.70	Uncorrected	Pro 6H	8/3/2016 0:00	09:03:40am	New	Sensor	08032016- 1 foot Boundary.SSF
SU 1	0.88	39,416	396203.71	4566642.45	1292.285	1.20	0.70	Uncorrected	Pro 6H	8/3/2016 0:00	08:25:18am	New	Sensor	08032016- 1 foot Boundary.SSF
SU 1	0.88	39,414	396202.79	4566641.56	1292.022	1.20	0.70	Uncorrected	Pro 6H	8/3/2016 0:00	08:29:28am	New	Sensor	08032016- 1 foot Boundary.SSF
SU 1	0.88	39,412	396203.42	4566641.42	1292.243	1.20	0.70	Uncorrected	Pro 6H	8/3/2016 0:00	08:25:52am	New	Sensor	08032016- 1 foot Boundary.SSF
SU 1	0.88	39,410	396203.91	4566633.84	1291.993	1.20	0.70	Uncorrected	Pro 6H	8/3/2016 0:00	08:16:31am	New	Sensor	08032016- 1 foot Boundary.SSF
SU 1	0.88	39,410	396203.91	4566640.92	1292.48	1.20	0.70	Uncorrected	Pro 6H	8/3/2016 0:00	08:19:30am	New	Sensor	08032016- 1 foot Boundary.SSF
SU 1	0.88	39,410	396195.53	4566644.77	1289.352	1.40	0.80	Uncorrected	Pro 6H	8/3/2016 0:00	10:16:50am	New	Sensor	08032016- 1 foot Boundary.SSF
SU 1	0.88	39,408	396203.88	4566643.33	1292.25	1.20	0.70	Uncorrected	Pro 6H	8/3/2016 0:00	08:23:27am	New	Sensor	08032016- 1 foot Boundary.SSF
SU 1	0.88	39,407	396197.43	4566632.12	1293.137	1.40	0.70	Uncorrected	Pro 6H	8/3/2016 0:00	08:50:59am	New	Sensor	08032016- 1 foot Boundary.SSF
SU 1	0.88	39,399	396204.9	4566641.19	1291.71	1.20	0.70	Uncorrected	Pro 6H	8/3/2016 0:00	08:12:48am	New	Sensor	08032016- 1 foot Boundary.SSF
SU 1	0.88	39,396	396204.74	4566642.22	1292.241	1.20	0.70	Uncorrected	Pro 6H	8/3/2016 0:00	08:17:57am	New	Sensor	08032016- 1 foot Boundary.SSF
SU 1	0.88	39,392	396206.17	4566645.17	1291.887	1.20	0.70	Uncorrected	Pro 6H	8/3/2016 0:00	08:07:11am	New	Sensor	08032016- 1 foot Boundary.SSF
SU 1	0.88	39,392	396199.32	4566636.34	1292.732	1.40	0.70	Uncorrected	Pro 6H	8/3/2016 0:00	08:46:45am	New	Sensor	08032016- 1 foot Boundary.SSF
SU 1	0.88	39,388	396197.94	4566638.52	1292.058	1.40	0.70	Uncorrected	Pro 6H	8/3/2016 0:00	09:01:32am	New	Sensor	08032016- 1 foot Boundary.SSF
SU 1	0.88	39,387	396206.09	4566641.78	1291.694	1.20	0.70	Uncorrected	Pro 6H	8/3/2016 0:00	08:07:02am	New	Sensor	08032016- 1 foot Boundary.SSF
SU 1	0.87	39,385	396204.46	4566636.04	1291.941	1.20	0.70	Uncorrected	Pro 6H	8/3/2016 0:00	08:15:38am	New	Sensor	08032016- 1 foot Boundary.SSF
SU 1	0.87	39,383	396190.5	4566639.61	1291.73	1.40	0.70	Uncorrected	Pro 6H	8/3/2016 0:00	09:19:06am	New	Sensor	08032016- 1 foot Boundary.SSF
SU 1	0.87	39,382	396201.46	4566642.4	1291.997	1.40	0.70	Uncorrected	Pro 6H	8/3/2016 0:00	08:38:46am	New	Sensor	08032016- 1 foot Boundary.SSF
SU 1	0.87	39,381	396203.48	4566640.94	1292.324	1.20	0.70	Uncorrected	Pro 6H	8/3/2016 0:00	08:25:01am	New	Sensor	08032016- 1 foot Boundary.SSF

SU	Z-Score	CPM	Easting	Northing	MSL	PDOP	HDOP	CorrType	RcvrType	GPS_Date	GPS_Time	Update	FeatName	Datafile
SU 1	0.87	39,380	396203.08	4566640.01	1292.282	1.20	0.70	Uncorrected	Pro 6H	8/3/2016 0:00	08:26:42am	New	Sensor	08032016- 1 foot Boundary.SSF
SU 1	0.87	39,379	396202.25	4566644.36	1291.322	1.20	0.70	Uncorrected	Pro 6H	8/3/2016 0:00	08:30:35am	New	Sensor	08032016- 1 foot Boundary.SSF
SU 1	0.87	39,377	396203.05	4566647.42	1291.327	1.20	0.70	Uncorrected	Pro 6H	8/3/2016 0:00	08:32:18am	New	Sensor	08032016- 1 foot Boundary.SSF
SU 1	0.87	39,377	396191.1	4566638.89	1291.43	1.30	0.70	Uncorrected	Pro 6H	8/3/2016 0:00	09:24:58am	New	Sensor	08032016- 1 foot Boundary.SSF
SU 1	0.87	39,373	396198.87	4566644.63	1291.09	1.40	0.70	Uncorrected	Pro 6H	8/3/2016 0:00	09:21:32am	New	Sensor	08032016- 1 foot Boundary.SSF
SU 1	0.87	39,370	396203.85	4566642.33	1292.326	1.20	0.70	Uncorrected	Pro 6H	8/3/2016 0:00	08:24:06am	New	Sensor	08032016- 1 foot Boundary.SSF
SU 1	0.87	39,368	396204.03	4566643.77	1292.29	1.20	0.70	Uncorrected	Pro 6H	8/3/2016 0:00	08:24:08am	New	Sensor	08032016- 1 foot Boundary.SSF
SU 1	0.87	39,367	396204.86	4566643.66	1292.035	1.20	0.70	Uncorrected	Pro 6H	8/3/2016 0:00	08:17:04am	New	Sensor	08032016- 1 foot Boundary.SSF
SU 1	0.87	39,364	396202.9	4566647.27	1292.715	1.40	0.70	Uncorrected	Pro 6H	8/3/2016 0:00	08:46:27am	New	Sensor	08032016- 1 foot Boundary.SSF
SU 1	0.87	39,362	396191.16	4566639.39	1291.403	1.30	0.70	Uncorrected	Pro 6H	8/3/2016 0:00	09:25:01am	New	Sensor	08032016- 1 foot Boundary.SSF
SU 1	0.87	39,361	396202.89	4566636.56	1292.131	1.20	0.70	Uncorrected	Pro 6H	8/3/2016 0:00	08:24:32am	New	Sensor	08032016- 1 foot Boundary.SSF
SU 1	0.87	39,360	396204.09	4566635.18	1292.006	1.20	0.70	Uncorrected	Pro 6H	8/3/2016 0:00	08:17:26am	New	Sensor	08032016- 1 foot Boundary.SSF
SU 1	0.87	39,356	396194.06	4566646.62	1291.156	1.40	0.70	Uncorrected	Pro 6H	8/3/2016 0:00	09:22:23am	New	Sensor	08032016- 1 foot Boundary.SSF
SU 1	0.86	39,350	396203.04	4566646.48	1291.216	1.20	0.70	Uncorrected	Pro 6H	8/3/2016 0:00	08:31:24am	New	Sensor	08032016- 1 foot Boundary.SSF
SU 1	0.86	39,350	396202.22	4566644.84	1291.351	1.20	0.70	Uncorrected	Pro 6H	8/3/2016 0:00	08:33:14am	New	Sensor	08032016- 1 foot Boundary.SSF
SU 1	0.86	39,348	396204.31	4566640.88	1292.159	1.20	0.70	Uncorrected	Pro 6H	8/3/2016 0:00	08:17:55am	New	Sensor	08032016- 1 foot Boundary.SSF
SU 1	0.86	39,346	396207.62	4566645.5	1292.426	1.40	0.70	Uncorrected	Pro 6H	8/3/2016 0:00	08:03:17am	New	Sensor	08032016- 1 foot Boundary.SSF
SU 1	0.86	39,345	396202.78	4566646.47	1291.921	1.40	0.70	Uncorrected	Pro 6H	8/3/2016 0:00	08:36:22am	New	Sensor	08032016- 1 foot Boundary.SSF
SU 1	0.86	39,345	396197.17	4566646.24	1290.001	1.20	0.70	Uncorrected	Pro 6H	8/3/2016 0:00	09:48:20am	New	Sensor	08032016- 1 foot Boundary.SSF
SU 1	0.86	39,341	396206.9	4566646.2	1288.954	1.20	0.60	Uncorrected	Pro 6H	8/3/2016 0:00	07:37:45am	New	Sensor	08032016- 1 foot Boundary.SSF
SU 1	0.86	39,338	396200.08	4566646.72	1291.151	1.40	0.70	Uncorrected	Pro 6H	8/3/2016 0:00	09:16:07am	New	Sensor	08032016- 1 foot Boundary.SSF
SU 1	0.86	39,335	396201.05	4566645.1	1293.009	1.40	0.70	Uncorrected	Pro 6H	8/3/2016 0:00	08:58:09am	New	Sensor	08032016- 1 foot Boundary.SSF
SU 1	0.86	39,331	396199.52	4566645.58	1291.741	1.40	0.70	Uncorrected	Pro 6H	8/3/2016 0:00	09:07:18am	New	Sensor	08032016- 1 foot Boundary.SSF
SU 1	0.86	39,330	396203.64	4566635.34	1292.214	1.20	0.70	Uncorrected	Pro 6H	8/3/2016 0:00	08:18:39am	New	Sensor	08032016- 1 foot Boundary.SSF
SU 1	0.86	39,330	396203.39	4566639.62	1292.368	1.20	0.70	Uncorrected	Pro 6H	8/3/2016 0:00	08:24:02am	New	Sensor	08032016- 1 foot Boundary.SSF
SU 1	0.86	39,327	396201.66	4566642.32	1291.584	1.20	0.70	Uncorrected	Pro 6H	8/3/2016 0:00	08:34:08am	New	Sensor	08032016- 1 foot Boundary.SSF
SU 1	0.86	39,326	396204.37	4566643.57	1292.531	1.20	0.70	Uncorrected	Pro 6H	8/3/2016 0:00	08:19:26am	New	Sensor	08032016- 1 foot Boundary.SSF
SU 1	0.86	39,325	396203.59	4566636.98	1292.126	1.20	0.70	Uncorrected	Pro 6H	8/3/2016 0:00	08:20:54am	New	Sensor	08032016- 1 foot Boundary.SSF
SU 1	0.86	39,324	396204.35	4566634.64	1291.974	1.20	0.70	Uncorrected	Pro 6H	8/3/2016 0:00	08:15:40am	New	Sensor	08032016- 1 foot Boundary.SSF
SU 1	0.86	39,324	396199.9	4566646.12	1291.258	1.40	0.70	Uncorrected	Pro 6H	8/3/2016 0:00	09:14:16am	New	Sensor	08032016- 1 foot Boundary.SSF
SU 1	0.85	39,322	396204.03	4566642.82	1292.195	1.20	0.70	Uncorrected	Pro 6H	8/3/2016 0:00	08:22:34am	New	Sensor	08032016- 1 foot Boundary.SSF
SU 1	0.85	39,315	396201.79	4566646	1292.936	1.40	0.70	Uncorrected	Pro 6H	8/3/2016 0:00	08:53:59am	New	Sensor	08032016- 1 foot Boundary.SSF
SU 1	0.85	39,313	396203.93	4566643.38	1292.257	1.20	0.70	Uncorrected	Pro 6H	8/3/2016 0:00	08:23:26am	New	Sensor	08032016- 1 foot Boundary.SSF
SU 1	0.85	39,311	396199.33	4566645.58	1291.271	1.40	0.70	Uncorrected	Pro 6H	8/3/2016 0:00	09:15:13am	New	Sensor	08032016- 1 foot Boundary.SSF
SU 1	0.85	39,310	396203.58	4566634.6	1292.178	1.20	0.70	Uncorrected	Pro 6H	8/3/2016 0:00	08:18:35am	New	Sensor	08032016- 1 foot Boundary.SSF
SU 1	0.85	39,305	396202.44	4566646.19	1292.637	1.40	0.70	Uncorrected	Pro 6H	8/3/2016 0:00	08:43:52am	New	Sensor	08032016- 1 foot Boundary.SSF
SU 1	0.85	39,304	396203.84	4566641.95	1292.255	1.20	0.70	Uncorrected	Pro 6H	8/3/2016 0:00	08:23:30am	New	Sensor	08032016- 1 foot Boundary.SSF
SU 1	0.85	39,304	396202.53	4566638.99	1291.923	1.20	0.70	Uncorrected	Pro 6H	8/3/2016 0:00	08:28:54am	New	Sensor	08032016- 1 foot Boundary.SSF
SU 1	0.85	39,302	396198.88	4566632.93	1292.012	1.40	0.70	Uncorrected	Pro 6H	8/3/2016 0:00	08:39:14am	New	Sensor	08032016- 1 foot Boundary.SSF
SU 1	0.85	39,301	396194.63	4566647.29	1289.569	1.30	0.70	Uncorrected	Pro 6H	8/3/2016 0:00	10:32:53am	New	Sensor	08032016- 1 foot Boundary.SSF
SU 1	0.85	39,300	396203.42	4566640.33	1292.238	1.20	0.70	Uncorrected	Pro 6H	8/3/2016 0:00	08:23:07am	New	Sensor	08032016- 1 foot Boundary.SSF
SU 1	0.85	39,300	396198.71	4566631.54	1292.687	1.40	0.70	Uncorrected	Pro 6H	8/3/2016 0:00	08:41:04am	New	Sensor	08032016- 1 foot Boundary.SSF
SU 1	0.85	39,299	396204.86	4566643.25	1291.903	1.20	0.70	Uncorrected	Pro 6H	8/3/2016 0:00	08:15:14am	New	Sensor	08032016- 1 foot Boundary.SSF
SU 1	0.85	39,295	396204.51	4566647.06	1292.086	1.20	0.70	Uncorrected	Pro 6H	8/3/2016 0:00	08:23:19am	New	Sensor	08032016- 1 foot Boundary.SSF
SU 1	0.85	39,293	396204.68	4566637.52	1291.659	1.20	0.70	Uncorrected	Pro 6H	8/3/2016 0:00	08:12:53am	New	Sensor	08032016- 1 foot Boundary.SSF
SU 1	0.84	39,290	396204.23	4566633.01	1291.93	1.20	0.70	Uncorrected	Pro 6H	8/3/2016 0:00	08:14:55am	New	Sensor	08032016- 1 foot Boundary.SSF
SU 1	0.84	39,290	396203.94	4566641.16	1292.225	1.20	0.70	Uncorrected	Pro 6H	8/3/2016 0:00	08:21:18am	New	Sensor	08032016- 1 foot Boundary.SSF
SU 1	0.84	39,290	396201.68	4566640.74	1291.36	1.20	0.70	Uncorrected	Pro 6H	8/3/2016 0:00	08:32:59am	New	Sensor	08032016- 1 foot Boundary.SSF
SU 1	0.84	39,289	396204.68	4566647.3	1292.247	1.20	0.70	Uncorrected	Pro 6H	8/3/2016 0:00	08:24:13am	New	Sensor	08032016- 1 foot Boundary.SSF
SU 1	0.84	39,288	396190.94	4566637.82	1289.938	1.30	0.70	Uncorrected	Pro 6H	8/3/2016 0:00	10:29:14am	New	Sensor	08032016- 1 foot Boundary.SSF
SU 1	0.84	39,286	396199.69	4566646.44	1291.214	1.40	0.70	Uncorrected	Pro 6H	8/3/2016 0:00	09:15:11am	New	Sensor	08032016- 1 foot Boundary.SSF
SU 1	0.84	39,283	396199.7	4566645.57	1291.732	1.40	0.70	Uncorrected	Pro 6H	8/3/2016 0:00	09:07:22am	New	Sensor	08032016- 1 foot Boundary.SSF

SU	Z-Score	CPM	Easting	Northing	MSL	PDOP	HDOP	CorrType	RcvrType	GPS_Date	GPS_Time	Update	FeatName	Datafile
SU 1	0.84	39,280	396202.47	4566647.89	1292.877	1.40	0.70	Uncorrected	Pro 6H	8/3/2016 0:00	08:51:23am	New	Sensor	08032016- 1 foot Boundary.SSF
SU 1	0.84	39,279	396204.5	4566642.93	1292.156	1.20	0.70	Uncorrected	Pro 6H	8/3/2016 0:00	08:18:08am	New	Sensor	08032016- 1 foot Boundary.SSF
SU 1	0.84	39,279	396199.16	4566645.14	1291.211	1.40	0.70	Uncorrected	Pro 6H	8/3/2016 0:00	09:15:01am	New	Sensor	08032016- 1 foot Boundary.SSF
SU 1	0.84	39,276	396204.6	4566640.48	1291.852	1.20	0.70	Uncorrected	Pro 6H	8/3/2016 0:00	08:15:10am	New	Sensor	08032016- 1 foot Boundary.SSF
SU 1	0.84	39,271	396196.06	4566647.86	1289.563	1.30	0.70	Uncorrected	Pro 6H	8/3/2016 0:00	10:27:52am	New	Sensor	08032016- 1 foot Boundary.SSF
SU 1	0.84	39,270	396202.73	4566643.3	1291.626	1.20	0.70	Uncorrected	Pro 6H	8/3/2016 0:00	08:33:54am	New	Sensor	08032016- 1 foot Boundary.SSF
SU 1	0.84	39,270	396200.86	4566643.79	1292.909	1.40	0.70	Uncorrected	Pro 6H	8/3/2016 0:00	08:52:24am	New	Sensor	08032016- 1 foot Boundary.SSF
SU 1	0.84	39,269	396201.76	4566644.77	1291.922	1.40	0.70	Uncorrected	Pro 6H	8/3/2016 0:00	08:38:58am	New	Sensor	08032016- 1 foot Boundary.SSF
SU 1	0.84	39,267	396204.91	4566645.51	1292.096	1.20	0.70	Uncorrected	Pro 6H	8/3/2016 0:00	08:17:12am	New	Sensor	08032016- 1 foot Boundary.SSF
SU 1	0.84	39,267	396201.71	4566638.18	1291.547	1.20	0.70	Uncorrected	Pro 6H	8/3/2016 0:00	08:33:46am	New	Sensor	08032016- 1 foot Boundary.SSF
SU 1	0.84	39,267	396196.53	4566646.15	1289.47	1.40	0.80	Uncorrected	Pro 6H	8/3/2016 0:00	10:10:14am	New	Sensor	08032016- 1 foot Boundary.SSF
SU 1	0.84	39,265	396198.05	4566643.75	1289.617	1.40	0.80	Uncorrected	Pro 6H	8/3/2016 0:00	10:01:51am	New	Sensor	08032016- 1 foot Boundary.SSF
SU 1	0.84	39,263	396205.39	4566646.05	1292.516	1.20	0.70	Uncorrected	Pro 6H	8/3/2016 0:00	08:19:20am	New	Sensor	08032016- 1 foot Boundary.SSF
SU 1	0.83	39,260	396203.95	4566645.12	1292.232	1.20	0.70	Uncorrected	Pro 6H	8/3/2016 0:00	08:26:05am	New	Sensor	08032016- 1 foot Boundary.SSF
SU 1	0.83	39,259	396202.62	4566648.03	1292.77	1.40	0.70	Uncorrected	Pro 6H	8/3/2016 0:00	08:48:05am	New	Sensor	08032016- 1 foot Boundary.SSF
SU 1	0.83	39,259	396199.46	4566639.86	1293.05	1.40	0.70	Uncorrected	Pro 6H	8/3/2016 0:00	08:58:39am	New	Sensor	08032016- 1 foot Boundary.SSF
SU 1	0.83	39,258	396191.09	4566639.4	1291.511	1.40	0.70	Uncorrected	Pro 6H	8/3/2016 0:00	09:17:29am	New	Sensor	08032016- 1 foot Boundary.SSF
SU 1	0.83	39,258	396196.68	4566645.97	1289.464	1.40	0.80	Uncorrected	Pro 6H	8/3/2016 0:00	10:09:03am	New	Sensor	08032016- 1 foot Boundary.SSF
SU 1	0.83	39,258	396196.57	4566647.2	1289.307	1.40	0.80	Uncorrected	Pro 6H	8/3/2016 0:00	10:19:38am	New	Sensor	08032016- 1 foot Boundary.SSF
SU 1	0.83	39,257	396199.28	4566645.13	1291.357	1.40	0.70	Uncorrected	Pro 6H	8/3/2016 0:00	09:12:13am	New	Sensor	08032016- 1 foot Boundary.SSF
SU 1	0.83	39,254	396204.18	4566633.68	1291.727	1.20	0.70	Uncorrected	Pro 6H	8/3/2016 0:00	08:13:53am	New	Sensor	08032016- 1 foot Boundary.SSF
SU 1	0.83	39,253	396202.04	4566643	1291.392	1.20	0.70	Uncorrected	Pro 6H	8/3/2016 0:00	08:34:40am	New	Sensor	08032016- 1 foot Boundary.SSF
SU 1	0.83	39,249	396205.21	4566644.82	1292.512	1.20	0.70	Uncorrected	Pro 6H	8/3/2016 0:00	08:19:18am	New	Sensor	08032016- 1 foot Boundary.SSF
SU 1	0.83	39,249	396204.24	4566646.02	1292.215	1.20	0.70	Uncorrected	Pro 6H	8/3/2016 0:00	08:25:08am	New	Sensor	08032016- 1 foot Boundary.SSF
SU 1	0.83	39,247	396203.2	4566635.31	1292.082	1.20	0.70	Uncorrected	Pro 6H	8/3/2016 0:00	08:21:53am	New	Sensor	08032016- 1 foot Boundary.SSF
SU 1	0.83	39,245	396199.78	4566638.92	1292.81	1.40	0.70	Uncorrected	Pro 6H	8/3/2016 0:00	08:47:52am	New	Sensor	08032016- 1 foot Boundary.SSF
SU 1	0.83	39,245	396191.46	4566638.2	1289.691	1.40	0.80	Uncorrected	Pro 6H	8/3/2016 0:00	10:20:42am	New	Sensor	08032016- 1 foot Boundary.SSF
SU 1	0.83	39,230	396203.65	4566639.91	1292.173	1.20	0.70	Uncorrected	Pro 6H	8/3/2016 0:00	08:22:17am	New	Sensor	08032016- 1 foot Boundary.SSF
SU 1	0.83	39,230	396190.7	4566638.77	1291.474	1.40	0.70	Uncorrected	Pro 6H	8/3/2016 0:00	09:20:49am	New	Sensor	08032016- 1 foot Boundary.SSF
SU 1	0.82	39,227	396198.21	4566631.44	1292.08	1.40	0.70	Uncorrected	Pro 6H	8/3/2016 0:00	08:39:19am	New	Sensor	08032016- 1 foot Boundary.SSF
SU 1	0.82	39,226	396190.69	4566637.91	1291.416	1.40	0.70	Uncorrected	Pro 6H	8/3/2016 0:00	09:22:41am	New	Sensor	08032016- 1 foot Boundary.SSF
SU 1	0.82	39,225	396203.35	4566636.78	1292.08	1.20	0.70	Uncorrected	Pro 6H	8/3/2016 0:00	08:22:13am	New	Sensor	08032016- 1 foot Boundary.SSF
SU 1	0.82	39,223	396201.91	4566640.77	1291.275	1.20	0.70	Uncorrected	Pro 6H	8/3/2016 0:00	08:30:40am	New	Sensor	08032016- 1 foot Boundary.SSF
SU 1	0.82	39,222	396201.83	4566631	1292.005	1.20	0.70	Uncorrected	Pro 6H	8/3/2016 0:00	08:25:36am	New	Sensor	08032016- 1 foot Boundary.SSF
SU 1	0.82	39,221	396190.53	4566638.11	1289.846	1.30	0.70	Uncorrected	Pro 6H	8/3/2016 0:00	10:29:31am	New	Sensor	08032016- 1 foot Boundary.SSF
SU 1	0.82	39,218	396206.9	4566646.28	1288.961	1.20	0.60	Uncorrected	Pro 6H	8/3/2016 0:00	07:37:59am	New	Sensor	08032016- 1 foot Boundary.SSF
SU 1	0.82	39,216	396204.61	4566640.75	1292.096	1.20	0.70	Uncorrected	Pro 6H	8/3/2016 0:00	08:16:04am	New	Sensor	08032016- 1 foot Boundary.SSF
SU 1	0.82	39,214	396205.33	4566638.86	1291.494	1.20	0.70	Uncorrected	Pro 6H	8/3/2016 0:00	08:08:58am	New	Sensor	08032016- 1 foot Boundary.SSF
SU 1	0.82	39,214	396201.82	4566630.57	1292.289	1.20	0.70	Uncorrected	Pro 6H	8/3/2016 0:00	08:24:46am	New	Sensor	08032016- 1 foot Boundary.SSF
SU 1	0.82	39,210	396204.3	4566634.21	1291.938	1.20	0.70	Uncorrected	Pro 6H	8/3/2016 0:00	08:14:43am	New	Sensor	08032016- 1 foot Boundary.SSF
SU 1	0.82	39,206	396201.42	4566642.21	1291.982	1.40	0.70	Uncorrected	Pro 6H	8/3/2016 0:00	08:37:58am	New	Sensor	08032016- 1 foot Boundary.SSF
SU 1	0.82	39,205	396204.87	4566640.61	1291.743	1.20	0.70	Uncorrected	Pro 6H	8/3/2016 0:00	08:13:44am	New	Sensor	08032016- 1 foot Boundary.SSF
SU 1	0.82	39,204	396204.59	4566642.51	1292.286	1.20	0.70	Uncorrected	Pro 6H	8/3/2016 0:00	08:18:51am	New	Sensor	08032016- 1 foot Boundary.SSF
SU 1	0.82	39,204	396190.04	4566637.45	1291.513	1.40	0.70	Uncorrected	Pro 6H	8/3/2016 0:00	09:20:47am	New	Sensor	08032016- 1 foot Boundary.SSF
SU 1	0.82	39,203	396199.2	4566639.05	1293.113	1.40	0.70	Uncorrected	Pro 6H	8/3/2016 0:00	08:56:00am	New	Sensor	08032016- 1 foot Boundary.SSF
SU 1	0.82	39,202	396205.45	4566646.88	1292.019	1.20	0.70	Uncorrected	Pro 6H	8/3/2016 0:00	08:17:09am	New	Sensor	08032016- 1 foot Boundary.SSF
SU 1	0.82	39,200	396205.47	4566640.12	1291.392	1.20	0.70	Uncorrected	Pro 6H	8/3/2016 0:00	08:10:18am	New	Sensor	08032016- 1 foot Boundary.SSF
SU 1	0.82	39,200	396204.22	4566642.13	1292.526	1.20	0.70	Uncorrected	Pro 6H	8/3/2016 0:00	08:19:28am	New	Sensor	08032016- 1 foot Boundary.SSF
SU 1	0.81	39,197	396204.81	4566643.68	1291.922	1.20	0.70	Uncorrected	Pro 6H	8/3/2016 0:00	08:15:27am	New	Sensor	08032016- 1 foot Boundary.SSF
SU 1	0.81	39,197	396199.03	4566634.07	1292.776	1.40	0.70	Uncorrected	Pro 6H	8/3/2016 0:00	08:44:23am	New	Sensor	08032016- 1 foot Boundary.SSF
SU 1	0.81	39,194	396195.89	4566646.38	1289.358	1.40	0.80	Uncorrected	Pro 6H	8/3/2016 0:00	10:18:36am	New	Sensor	08032016- 1 foot Boundary.SSF
SU 1	0.81	39,193	396192.84	4566634.49	1291.239	1.30	0.70	Uncorrected	Pro 6H	8/3/2016 0:00	09:26:22am	New	Sensor	08032016- 1 foot Boundary.SSF

SU	Z-Score	CPM	Easting	Northing	MSL	PDOP	HDOP	CorrType	RcvrType	GPS_Date	GPS_Time	Update	FeatName	Datafile
SU 1	0.81	39,191	396196.57	4566645.49	1289.505	1.40	0.80	Uncorrected	Pro 6H	8/3/2016 0:00	10:09:02am	New	Sensor	08032016- 1 foot Boundary.SSF
SU 1	0.81	39,187	396203.3	4566642.12	1292.325	1.20	0.70	Uncorrected	Pro 6H	8/3/2016 0:00	08:26:46am	New	Sensor	08032016- 1 foot Boundary.SSF
SU 1	0.81	39,187	396190.63	4566638.35	1289.902	1.30	0.70	Uncorrected	Pro 6H	8/3/2016 0:00	10:29:42am	New	Sensor	08032016- 1 foot Boundary.SSF
SU 1	0.81	39,182	396201.53	4566641.31	1291.406	1.20	0.70	Uncorrected	Pro 6H	8/3/2016 0:00	08:33:19am	New	Sensor	08032016- 1 foot Boundary.SSF
SU 1	0.81	39,181	396202.95	4566642.4	1292.005	1.20	0.70	Uncorrected	Pro 6H	8/3/2016 0:00	08:28:49am	New	Sensor	08032016- 1 foot Boundary.SSF
SU 1	0.81	39,180	396203.72	4566633.06	1292.051	1.20	0.70	Uncorrected	Pro 6H	8/3/2016 0:00	08:18:22am	New	Sensor	08032016- 1 foot Boundary.SSF
SU 1	0.81	39,177	396204.58	4566634.66	1291.715	1.20	0.70	Uncorrected	Pro 6H	8/3/2016 0:00	08:13:19am	New	Sensor	08032016- 1 foot Boundary.SSF
SU 1	0.81	39,177	396201.38	4566641.58	1291.97	1.40	0.70	Uncorrected	Pro 6H	8/3/2016 0:00	08:35:42am	New	Sensor	08032016- 1 foot Boundary.SSF
SU 1	0.81	39,177	396198.35	4566630.64	1292.751	1.40	0.70	Uncorrected	Pro 6H	8/3/2016 0:00	08:41:52am	New	Sensor	08032016- 1 foot Boundary.SSF
SU 1	0.81	39,170	396203.16	4566638.07	1292.209	1.20	0.70	Uncorrected	Pro 6H	8/3/2016 0:00	08:23:36am	New	Sensor	08032016- 1 foot Boundary.SSF
SU 1	0.81	39,168	396199.4	4566646.54	1289.58	1.40	0.80	Uncorrected	Pro 6H	8/3/2016 0:00	10:01:40am	New	Sensor	08032016- 1 foot Boundary.SSF
SU 1	0.8	39,166	396190.84	4566638.06	1291.447	1.40	0.70	Uncorrected	Pro 6H	8/3/2016 0:00	09:22:36am	New	Sensor	08032016- 1 foot Boundary.SSF
SU 1	0.8	39,162	396203.1	4566646.46	1292.544	1.40	0.70	Uncorrected	Pro 6H	8/3/2016 0:00	08:40:37am	New	Sensor	08032016- 1 foot Boundary.SSF
SU 1	0.8	39,161	396201.97	4566646.73	1292.897	1.40	0.70	Uncorrected	Pro 6H	8/3/2016 0:00	08:50:31am	New	Sensor	08032016- 1 foot Boundary.SSF
SU 1	0.8	39,161	396191.52	4566637.95	1289.816	1.30	0.70	Uncorrected	Pro 6H	8/3/2016 0:00	10:27:07am	New	Sensor	08032016- 1 foot Boundary.SSF
SU 1	0.8	39,155	396204.17	4566632.92	1291.924	1.20	0.70	Uncorrected	Pro 6H	8/3/2016 0:00	08:14:45am	New	Sensor	08032016- 1 foot Boundary.SSF
SU 1	0.8	39,155	396199.53	4566644.78	1291.572	1.40	0.70	Uncorrected	Pro 6H	8/3/2016 0:00	09:10:06am	New	Sensor	08032016- 1 foot Boundary.SSF
SU 1	0.8	39,153	396199.03	4566645.22	1291.176	1.40	0.70	Uncorrected	Pro 6H	8/3/2016 0:00	09:20:19am	New	Sensor	08032016- 1 foot Boundary.SSF
SU 1	0.8	39,153	396194.84	4566647.39	1289.564	1.30	0.70	Uncorrected	Pro 6H	8/3/2016 0:00	10:32:48am	New	Sensor	08032016- 1 foot Boundary.SSF
SU 1	0.8	39,152	396194.72	4566648.26	1291.253	1.40	0.70	Uncorrected	Pro 6H	8/3/2016 0:00	09:18:23am	New	Sensor	08032016- 1 foot Boundary.SSF
SU 1	0.8	39,151	396203.76	4566638.34	1292.034	1.20	0.70	Uncorrected	Pro 6H	8/3/2016 0:00	08:19:44am	New	Sensor	08032016- 1 foot Boundary.SSF
SU 1	0.8	39,149	396200.42	4566632.19	1291.541	1.20	0.70	Uncorrected	Pro 6H	8/3/2016 0:00	08:33:37am	New	Sensor	08032016- 1 foot Boundary.SSF
SU 1	0.8	39,148	396204.77	4566641.64	1292.185	1.20	0.70	Uncorrected	Pro 6H	8/3/2016 0:00	08:14:33am	New	Sensor	08032016- 1 foot Boundary.SSF
SU 1	0.8	39,147	396204.29	4566635.23	1292.063	1.20	0.70	Uncorrected	Pro 6H	8/3/2016 0:00	08:15:55am	New	Sensor	08032016- 1 foot Boundary.SSF
SU 1	0.8	39,145	396202.73	4566648.09	1292.82	1.40	0.70	Uncorrected	Pro 6H	8/3/2016 0:00	08:48:58am	New	Sensor	08032016- 1 foot Boundary.SSF
SU 1	0.8	39,143	396197.55	4566647.46	1289.494	1.40	0.80	Uncorrected	Pro 6H	8/3/2016 0:00	10:09:05am	New	Sensor	08032016- 1 foot Boundary.SSF
SU 1	0.8	39,138	396198.69	4566631.6	1292.056	1.40	0.70	Uncorrected	Pro 6H	8/3/2016 0:00	08:39:16am	New	Sensor	08032016- 1 foot Boundary.SSF
SU 1	0.79	39,135	396204.59	4566639.08	1291.805	1.20	0.70	Uncorrected	Pro 6H	8/3/2016 0:00	08:14:15am	New	Sensor	08032016- 1 foot Boundary.SSF
SU 1	0.79	39,135	396204.88	4566644.29	1292.087	1.20	0.70	Uncorrected	Pro 6H	8/3/2016 0:00	08:16:15am	New	Sensor	08032016- 1 foot Boundary.SSF
SU 1	0.79	39,135	396194.59	4566647.31	1289.569	1.30	0.70	Uncorrected	Pro 6H	8/3/2016 0:00	10:32:54am	New	Sensor	08032016- 1 foot Boundary.SSF
SU 1	0.79	39,132	396203.13	4566636.89	1292.33	1.20	0.70	Uncorrected	Pro 6H	8/3/2016 0:00	08:23:58am	New	Sensor	08032016- 1 foot Boundary.SSF
SU 1	0.79	39,125	396196.48	4566645.84	1289.467	1.40	0.80	Uncorrected	Pro 6H	8/3/2016 0:00	10:10:01am	New	Sensor	08032016- 1 foot Boundary.SSF
SU 1	0.79	39,116	396204.83	4566646.13	1292.525	1.20	0.70	Uncorrected	Pro 6H	8/3/2016 0:00	08:19:23am	New	Sensor	08032016- 1 foot Boundary.SSF
SU 1	0.79	39,115	396204.22	4566644.88	1292.163	1.20	0.70	Uncorrected	Pro 6H	8/3/2016 0:00	08:23:22am	New	Sensor	08032016- 1 foot Boundary.SSF
SU 1	0.79	39,114	396204.96	4566642.3	1292.179	1.20	0.70	Uncorrected	Pro 6H	8/3/2016 0:00	08:14:32am	New	Sensor	08032016- 1 foot Boundary.SSF
SU 1	0.79	39,112	396201.09	4566646.71	1291.885	1.40	0.70	Uncorrected	Pro 6H	8/3/2016 0:00	08:58:56am	New	Sensor	08032016- 1 foot Boundary.SSF
SU 1	0.79	39,112	396193.09	4566634.33	1290.137	1.20	0.70	Uncorrected	Pro 6H	8/3/2016 0:00	09:45:26am	New	Sensor	08032016- 1 foot Boundary.SSF
SU 1	0.79	39,110	396198.72	4566646.37	1289.857	1.20	0.70	Uncorrected	Pro 6H	8/3/2016 0:00	09:45:01am	New	Sensor	08032016- 1 foot Boundary.SSF
SU 1	0.79	39,108	396203.83	4566638.64	1292.187	1.20	0.70	Uncorrected	Pro 6H	8/3/2016 0:00	08:20:08am	New	Sensor	08032016- 1 foot Boundary.SSF
SU 1	0.78	39,102	396203.85	4566633.8	1291.895	1.20	0.70	Uncorrected	Pro 6H	8/3/2016 0:00	08:16:49am	New	Sensor	08032016- 1 foot Boundary.SSF
SU 1	0.78	39,098	396204.52	4566634.43	1291.585	1.20	0.70	Uncorrected	Pro 6H	8/3/2016 0:00	08:12:20am	New	Sensor	08032016- 1 foot Boundary.SSF
SU 1	0.78	39,098	396203.58	4566634.31	1292.148	1.20	0.70	Uncorrected	Pro 6H	8/3/2016 0:00	08:17:41am	New	Sensor	08032016- 1 foot Boundary.SSF
SU 1	0.78	39,097	396202.19	4566641.97	1291.325	1.20	0.70	Uncorrected	Pro 6H	8/3/2016 0:00	08:31:18am	New	Sensor	08032016- 1 foot Boundary.SSF
SU 1	0.78	39,096	396198.46	4566644.58	1289.63	1.40	0.80	Uncorrected	Pro 6H	8/3/2016 0:00	10:01:44am	New	Sensor	08032016- 1 foot Boundary.SSF
SU 1	0.78	39,093	396203.24	4566635.75	1292.132	1.20	0.70	Uncorrected	Pro 6H	8/3/2016 0:00	08:22:05am	New	Sensor	08032016- 1 foot Boundary.SSF
SU 1	0.78	39,093	396204.24	4566646.48	1292.254	1.20	0.70	Uncorrected	Pro 6H	8/3/2016 0:00	08:24:14am	New	Sensor	08032016- 1 foot Boundary.SSF
SU 1	0.78	39,090	396205.27	4566641.57	1291.498	1.20	0.70	Uncorrected	Pro 6H	8/3/2016 0:00	08:10:46am	New	Sensor	08032016- 1 foot Boundary.SSF
SU 1	0.78	39,087	396201.91	4566648.29	1293.006	1.40	0.70	Uncorrected	Pro 6H	8/3/2016 0:00	08:56:31am	New	Sensor	08032016- 1 foot Boundary.SSF
SU 1	0.78	39,086	396199.51	4566645.32	1291.462	1.40	0.70	Uncorrected	Pro 6H	8/3/2016 0:00	09:11:52am	New	Sensor	08032016- 1 foot Boundary.SSF
SU 1	0.78	39,083	396195.6	4566645.12	1289.326	1.40	0.80	Uncorrected	Pro 6H	8/3/2016 0:00	10:19:24am	New	Sensor	08032016- 1 foot Boundary.SSF
SU 1	0.78	39,083	396191.76	4566637.87	1289.64	1.40	0.80	Uncorrected	Pro 6H	8/3/2016 0:00	10:20:07am	New	Sensor	08032016- 1 foot Boundary.SSF
SU 1	0.78	39,082	396202.14	4566640.51	1291.638	1.20	0.70	Uncorrected	Pro 6H	8/3/2016 0:00	08:33:50am	New	Sensor	08032016- 1 foot Boundary.SSF

SU	Z-Score	CPM	Easting	Northing	MSL	PDOP	HDOP	CorrType	RcvrType	GPS_Date	GPS_Time	Update	FeatName	Datafile
SU 1	0.78	39,081	396205.36	4566644.9	1291.655	1.20	0.70	Uncorrected	Pro 6H	8/3/2016 0:00	08:11:52am	New	Sensor	08032016- 1 foot Boundary.SSF
SU 1	0.78	39,079	396204.76	4566634.07	1291.464	1.20	0.70	Uncorrected	Pro 6H	8/3/2016 0:00	08:11:20am	New	Sensor	08032016- 1 foot Boundary.SSF
SU 1	0.78	39,079	396204.12	4566642.57	1292.254	1.20	0.70	Uncorrected	Pro 6H	8/3/2016 0:00	08:21:16am	New	Sensor	08032016- 1 foot Boundary.SSF
SU 1	0.78	39,079	396203.14	4566640.34	1292.268	1.20	0.70	Uncorrected	Pro 6H	8/3/2016 0:00	08:26:12am	New	Sensor	08032016- 1 foot Boundary.SSF
SU 1	0.78	39,078	396203.24	4566634.64	1292.108	1.20	0.70	Uncorrected	Pro 6H	8/3/2016 0:00	08:21:40am	New	Sensor	08032016- 1 foot Boundary.SSF
SU 1	0.78	39,077	396204.73	4566645.53	1292.172	1.20	0.70	Uncorrected	Pro 6H	8/3/2016 0:00	08:20:23am	New	Sensor	08032016- 1 foot Boundary.SSF
SU 1	0.78	39,077	396200.22	4566632.12	1291.384	1.20	0.70	Uncorrected	Pro 6H	8/3/2016 0:00	08:31:57am	New	Sensor	08032016- 1 foot Boundary.SSF
SU 1	0.78	39,075	396196.66	4566647.43	1289.314	1.40	0.80	Uncorrected	Pro 6H	8/3/2016 0:00	10:19:37am	New	Sensor	08032016- 1 foot Boundary.SSF
SU 1	0.77	39,074	396199.17	4566638.21	1292.913	1.40	0.70	Uncorrected	Pro 6H	8/3/2016 0:00	08:52:04am	New	Sensor	08032016- 1 foot Boundary.SSF
SU 1	0.77	39,073	396191.38	4566641.38	1291.539	1.40	0.70	Uncorrected	Pro 6H	8/3/2016 0:00	09:17:57am	New	Sensor	08032016- 1 foot Boundary.SSF
SU 1	0.77	39,073	396197.33	4566645.77	1289.64	1.40	0.80	Uncorrected	Pro 6H	8/3/2016 0:00	10:05:43am	New	Sensor	08032016- 1 foot Boundary.SSF
SU 1	0.77	39,072	396203.22	4566635.72	1292.124	1.20	0.70	Uncorrected	Pro 6H	8/3/2016 0:00	08:22:08am	New	Sensor	08032016- 1 foot Boundary.SSF
SU 1	0.77	39,068	396204.53	4566633.8	1291.622	1.20	0.70	Uncorrected	Pro 6H	8/3/2016 0:00	08:12:58am	New	Sensor	08032016- 1 foot Boundary.SSF
SU 1	0.77	39,066	396190.71	4566637.85	1289.791	1.30	0.70	Uncorrected	Pro 6H	8/3/2016 0:00	10:28:22am	New	Sensor	08032016- 1 foot Boundary.SSF
SU 1	0.77	39,065	396191.03	4566638.66	1291.476	1.40	0.70	Uncorrected	Pro 6H	8/3/2016 0:00	09:24:46am	New	Sensor	08032016- 1 foot Boundary.SSF
SU 1	0.77	39,060	396203.59	4566635.96	1292.07	1.20	0.70	Uncorrected	Pro 6H	8/3/2016 0:00	08:20:36am	New	Sensor	08032016- 1 foot Boundary.SSF
SU 1	0.77	39,058	396203.67	4566635.93	1291.871	1.20	0.70	Uncorrected	Pro 6H	8/3/2016 0:00	08:19:49am	New	Sensor	08032016- 1 foot Boundary.SSF
SU 1	0.77	39,050	396197.94	4566646.31	1290.153	1.20	0.70	Uncorrected	Pro 6H	8/3/2016 0:00	09:47:22am	New	Sensor	08032016- 1 foot Boundary.SSF
SU 1	0.77	39,046	396206.89	4566646.21	1288.965	1.20	0.60	Uncorrected	Pro 6H	8/3/2016 0:00	07:37:45am	New	Sensor	08032016- 1 foot Boundary.SSF
SU 1	0.77	39,046	396207.72	4566646.19	1288.667	1.20	0.60	Uncorrected	Pro 6H	8/3/2016 0:00	07:38:02am	New	Sensor	08032016- 1 foot Boundary.SSF
SU 1	0.77	39,046	396204.51	4566633.19	1291.548	1.20	0.70	Uncorrected	Pro 6H	8/3/2016 0:00	08:11:29am	New	Sensor	08032016- 1 foot Boundary.SSF
SU 1	0.76	39,041	396198.44	4566638.62	1291.688	1.40	0.70	Uncorrected	Pro 6H	8/3/2016 0:00	08:59:07am	New	Sensor	08032016- 1 foot Boundary.SSF
SU 1	0.76	39,040	396202.1	4566643.31	1291.302	1.20	0.70	Uncorrected	Pro 6H	8/3/2016 0:00	08:32:12am	New	Sensor	08032016- 1 foot Boundary.SSF
SU 1	0.76	39,035	396200.52	4566645.8	1291.98	1.40	0.70	Uncorrected	Pro 6H	8/3/2016 0:00	09:02:52am	New	Sensor	08032016- 1 foot Boundary.SSF
SU 1	0.76	39,034	396205.48	4566643.3	1291.631	1.20	0.70	Uncorrected	Pro 6H	8/3/2016 0:00	08:11:46am	New	Sensor	08032016- 1 foot Boundary.SSF
SU 1	0.76	39,032	396203.86	4566642.97	1292.335	1.20	0.70	Uncorrected	Pro 6H	8/3/2016 0:00	08:24:06am	New	Sensor	08032016- 1 foot Boundary.SSF
SU 1	0.76	39,032	396203.36	4566643.49	1292.316	1.20	0.70	Uncorrected	Pro 6H	8/3/2016 0:00	08:27:00am	New	Sensor	08032016- 1 foot Boundary.SSF
SU 1	0.76	39,031	396204.63	4566646.56	1292.135	1.20	0.70	Uncorrected	Pro 6H	8/3/2016 0:00	08:23:16am	New	Sensor	08032016- 1 foot Boundary.SSF
SU 1	0.76	39,030	396197.42	4566644.68	1290.19	1.20	0.70	Uncorrected	Pro 6H	8/3/2016 0:00	09:45:55am	New	Sensor	08032016- 1 foot Boundary.SSF
SU 1	0.76	39,029	396202.49	4566643.29	1291.526	1.20	0.70	Uncorrected	Pro 6H	8/3/2016 0:00	08:30:23am	New	Sensor	08032016- 1 foot Boundary.SSF
SU 1	0.76	39,029	396196.79	4566645.34	1289.568	1.40	0.80	Uncorrected	Pro 6H	8/3/2016 0:00	10:06:43am	New	Sensor	08032016- 1 foot Boundary.SSF
SU 1	0.76	39,028	396203.66	4566636.5	1292.194	1.20	0.70	Uncorrected	Pro 6H	8/3/2016 0:00	08:18:41am	New	Sensor	08032016- 1 foot Boundary.SSF
SU 1	0.76	39,028	396201.16	4566640.64	1292.671	1.40	0.70	Uncorrected	Pro 6H	8/3/2016 0:00	08:42:05am	New	Sensor	08032016- 1 foot Boundary.SSF
SU 1	0.76	39,027	396189.4	4566636.51	1291.632	1.40	0.70	Uncorrected	Pro 6H	8/3/2016 0:00	09:19:30am	New	Sensor	08032016- 1 foot Boundary.SSF
SU 1	0.76	39,027	396197	4566645.37	1289.637	1.40	0.80	Uncorrected	Pro 6H	8/3/2016 0:00	10:05:34am	New	Sensor	08032016- 1 foot Boundary.SSF
SU 1	0.76	39,024	396200.56	4566639.16	1291.937	1.40	0.70	Uncorrected	Pro 6H	8/3/2016 0:00	08:38:19am	New	Sensor	08032016- 1 foot Boundary.SSF
SU 1	0.76	39,020	396201.62	4566631.11	1292.255	1.20	0.70	Uncorrected	Pro 6H	8/3/2016 0:00	08:28:12am	New	Sensor	08032016- 1 foot Boundary.SSF
SU 1	0.76	39,018	396206.9	4566646.22	1288.991	1.20	0.60	Uncorrected	Pro 6H	8/3/2016 0:00	07:37:43am	New	Sensor	08032016- 1 foot Boundary.SSF
SU 1	0.76	39,016	396202.69	4566639.59	1292.013	1.20	0.70	Uncorrected	Pro 6H	8/3/2016 0:00	08:28:53am	New	Sensor	08032016- 1 foot Boundary.SSF
SU 1	0.76	39,015	396204.89	4566640.1	1291.515	1.20	0.70	Uncorrected	Pro 6H	8/3/2016 0:00	08:10:55am	New	Sensor	08032016- 1 foot Boundary.SSF
SU 1	0.76	39,015	396203.65	4566641.17	1292.274	1.20	0.70	Uncorrected	Pro 6H	8/3/2016 0:00	08:23:08am	New	Sensor	08032016- 1 foot Boundary.SSF
SU 1	0.76	39,015	396190.51	4566638.27	1291.437	1.30	0.70	Uncorrected	Pro 6H	8/3/2016 0:00	09:25:18am	New	Sensor	08032016- 1 foot Boundary.SSF
SU 1	0.75	39,012	396203.08	4566637.5	1292.134	1.20	0.70	Uncorrected	Pro 6H	8/3/2016 0:00	08:23:37am	New	Sensor	08032016- 1 foot Boundary.SSF
SU 1	0.75	39,009	396199.15	4566633.68	1291.978	1.40	0.70	Uncorrected	Pro 6H	8/3/2016 0:00	08:39:13am	New	Sensor	08032016- 1 foot Boundary.SSF
SU 1	0.75	39,007	396199.96	4566646.4	1291.231	1.40	0.70	Uncorrected	Pro 6H	8/3/2016 0:00	09:13:39am	New	Sensor	08032016- 1 foot Boundary.SSF
SU 1	0.75	39,005	396196.25	4566646.12	1289.6	1.40	0.80	Uncorrected	Pro 6H	8/3/2016 0:00	10:11:45am	New	Sensor	08032016- 1 foot Boundary.SSF
SU 1	0.75	39,004	396200.85	4566631.08	1291.256	1.20	0.70	Uncorrected	Pro 6H	8/3/2016 0:00	08:30:54am	New	Sensor	08032016- 1 foot Boundary.SSF
SU 1	0.75	39,003	396197.71	4566631.9	1293.019	1.40	0.70	Uncorrected	Pro 6H	8/3/2016 0:00	08:48:30am	New	Sensor	08032016- 1 foot Boundary.SSF
SU 1	0.75	39,002	396204.33	4566646.68	1292.184	1.20	0.70	Uncorrected	Pro 6H	8/3/2016 0:00	08:26:00am	New	Sensor	08032016- 1 foot Boundary.SSF
SU 1	0.75	39,000	396207	4566633.73	1292.349	1.40	0.70	Uncorrected	Pro 6H	8/3/2016 0:00	08:00:35am	New	Sensor	08032016- 1 foot Boundary.SSF
SU 1	0.75	39,000	396203.65	4566633.14	1291.92	1.20	0.70	Uncorrected	Pro 6H	8/3/2016 0:00	08:16:43am	New	Sensor	08032016- 1 foot Boundary.SSF
SU 1	0.75	38,998	396190.36	4566638.4	1291.566	1.40	0.70	Uncorrected	Pro 6H	8/3/2016 0:00	09:16:59am	New	Sensor	08032016- 1 foot Boundary.SSF

SU	Z-Score	CPM	Easting	Northing	MSL	PDOP	HDOP	CorrType	RcvrType	GPS_Date	GPS_Time	Update	FeatName	Datafile
SU 1	0.75	38,996	396201.15	4566646.97	1291.409	1.40	0.70	Uncorrected	Pro 6H	8/3/2016 0:00	08:59:57am	New	Sensor	08032016- 1 foot Boundary.SSF
SU 1	0.75	38,995	396204.5	4566633.47	1291.586	1.20	0.70	Uncorrected	Pro 6H	8/3/2016 0:00	08:12:08am	New	Sensor	08032016- 1 foot Boundary.SSF
SU 1	0.75	38,995	396203.95	4566646.79	1291.592	1.20	0.70	Uncorrected	Pro 6H	8/3/2016 0:00	08:33:59am	New	Sensor	08032016- 1 foot Boundary.SSF
SU 1	0.75	38,994	396204.52	4566642.38	1292.237	1.20	0.70	Uncorrected	Pro 6H	8/3/2016 0:00	08:19:05am	New	Sensor	08032016- 1 foot Boundary.SSF
SU 1	0.75	38,994	396203.17	4566640.04	1292.241	1.20	0.70	Uncorrected	Pro 6H	8/3/2016 0:00	08:25:50am	New	Sensor	08032016- 1 foot Boundary.SSF
SU 1	0.75	38,993	396195.42	4566646.76	1289.585	1.30	0.70	Uncorrected	Pro 6H	8/3/2016 0:00	10:28:43am	New	Sensor	08032016- 1 foot Boundary.SSF
SU 1	0.75	38,992	396197.7	4566637.5	1291.997	1.40	0.70	Uncorrected	Pro 6H	8/3/2016 0:00	09:00:48am	New	Sensor	08032016- 1 foot Boundary.SSF
SU 1	0.75	38,992	396199.28	4566644.85	1291.418	1.40	0.70	Uncorrected	Pro 6H	8/3/2016 0:00	09:12:16am	New	Sensor	08032016- 1 foot Boundary.SSF
SU 1	0.75	38,991	396201.91	4566647.16	1292.915	1.40	0.70	Uncorrected	Pro 6H	8/3/2016 0:00	08:53:05am	New	Sensor	08032016- 1 foot Boundary.SSF
SU 1	0.75	38,988	396203.3	4566640.96	1292.264	1.20	0.70	Uncorrected	Pro 6H	8/3/2016 0:00	08:25:20am	New	Sensor	08032016- 1 foot Boundary.SSF
SU 1	0.75	38,988	396199.6	4566645.19	1291.47	1.40	0.70	Uncorrected	Pro 6H	8/3/2016 0:00	09:11:57am	New	Sensor	08032016- 1 foot Boundary.SSF
SU 1	0.75	38,987	396202.13	4566642.26	1291.32	1.20	0.70	Uncorrected	Pro 6H	8/3/2016 0:00	08:30:38am	New	Sensor	08032016- 1 foot Boundary.SSF
SU 1	0.75	38,987	396196.51	4566644.67	1289.604	1.40	0.80	Uncorrected	Pro 6H	8/3/2016 0:00	10:06:38am	New	Sensor	08032016- 1 foot Boundary.SSF
SU 1	0.75	38,984	396199.56	4566645.25	1291.494	1.40	0.70	Uncorrected	Pro 6H	8/3/2016 0:00	09:11:51am	New	Sensor	08032016- 1 foot Boundary.SSF
SU 1	0.75	38,983	396201.25	4566641.64	1291.983	1.40	0.70	Uncorrected	Pro 6H	8/3/2016 0:00	08:37:57am	New	Sensor	08032016- 1 foot Boundary.SSF
SU 1	0.74	38,980	396204.05	4566646.04	1292.217	1.20	0.70	Uncorrected	Pro 6H	8/3/2016 0:00	08:25:12am	New	Sensor	08032016- 1 foot Boundary.SSF
SU 1	0.74	38,980	396198.15	4566637.9	1291.678	1.40	0.70	Uncorrected	Pro 6H	8/3/2016 0:00	08:59:08am	New	Sensor	08032016- 1 foot Boundary.SSF
SU 1	0.74	38,980	396194.68	4566649.44	1290.612	1.40	0.70	Uncorrected	Pro 6H	8/3/2016 0:00	09:18:35am	New	Sensor	08032016- 1 foot Boundary.SSF
SU 1	0.74	38,978	396195.92	4566645.71	1289.575	1.40	0.80	Uncorrected	Pro 6H	8/3/2016 0:00	10:11:42am	New	Sensor	08032016- 1 foot Boundary.SSF
SU 1	0.74	38,967	396201.65	4566631.23	1292.067	1.20	0.70	Uncorrected	Pro 6H	8/3/2016 0:00	08:26:30am	New	Sensor	08032016- 1 foot Boundary.SSF
SU 1	0.74	38,967	396199.59	4566639.79	1293.024	1.40	0.70	Uncorrected	Pro 6H	8/3/2016 0:00	08:54:44am	New	Sensor	08032016- 1 foot Boundary.SSF
SU 1	0.74	38,966	396194.41	4566647.87	1291.456	1.40	0.70	Uncorrected	Pro 6H	8/3/2016 0:00	09:20:00am	New	Sensor	08032016- 1 foot Boundary.SSF
SU 1	0.74	38,962	396203.41	4566640.16	1292.327	1.20	0.70	Uncorrected	Pro 6H	8/3/2016 0:00	08:24:03am	New	Sensor	08032016- 1 foot Boundary.SSF
SU 1	0.74	38,961	396204.01	4566634.47	1291.992	1.20	0.70	Uncorrected	Pro 6H	8/3/2016 0:00	08:16:30am	New	Sensor	08032016- 1 foot Boundary.SSF
SU 1	0.74	38,960	396204.03	4566645.83	1292.237	1.20	0.70	Uncorrected	Pro 6H	8/3/2016 0:00	08:26:04am	New	Sensor	08032016- 1 foot Boundary.SSF
SU 1	0.74	38,958	396202.76	4566641.75	1292.043	1.20	0.70	Uncorrected	Pro 6H	8/3/2016 0:00	08:29:30am	New	Sensor	08032016- 1 foot Boundary.SSF
SU 1	0.74	38,953	396202.8	4566641.52	1292.001	1.20	0.70	Uncorrected	Pro 6H	8/3/2016 0:00	08:29:28am	New	Sensor	08032016- 1 foot Boundary.SSF
SU 1	0.73	38,949	396205.65	4566644.6	1291.666	1.20	0.70	Uncorrected	Pro 6H	8/3/2016 0:00	08:11:48am	New	Sensor	08032016- 1 foot Boundary.SSF
SU 1	0.73	38,947	396202.92	4566647.45	1292.613	1.40	0.70	Uncorrected	Pro 6H	8/3/2016 0:00	08:42:16am	New	Sensor	08032016- 1 foot Boundary.SSF
SU 1	0.73	38,946	396202.46	4566648.37	1292.838	1.40	0.70	Uncorrected	Pro 6H	8/3/2016 0:00	08:48:59am	New	Sensor	08032016- 1 foot Boundary.SSF
SU 1	0.73	38,940	396202.27	4566646.43	1291.89	1.40	0.70	Uncorrected	Pro 6H	8/3/2016 0:00	08:37:20am	New	Sensor	08032016- 1 foot Boundary.SSF
SU 1	0.73	38,936	396204.27	4566638.22	1292.015	1.20	0.70	Uncorrected	Pro 6H	8/3/2016 0:00	08:16:56am	New	Sensor	08032016- 1 foot Boundary.SSF
SU 1	0.73	38,935	396205.59	4566645.5	1291.685	1.20	0.70	Uncorrected	Pro 6H	8/3/2016 0:00	08:10:30am	New	Sensor	08032016- 1 foot Boundary.SSF
SU 1	0.73	38,935	396203.96	4566634.24	1291.931	1.20	0.70	Uncorrected	Pro 6H	8/3/2016 0:00	08:16:50am	New	Sensor	08032016- 1 foot Boundary.SSF
SU 1	0.73	38,935	396194.55	4566647.58	1289.531	1.30	0.70	Uncorrected	Pro 6H	8/3/2016 0:00	10:33:01am	New	Sensor	08032016- 1 foot Boundary.SSF
SU 1	0.73	38,933	396192.55	4566646.62	1291.854	1.40	0.70	Uncorrected	Pro 6H	8/3/2016 0:00	09:19:54am	New	Sensor	08032016- 1 foot Boundary.SSF
SU 1	0.73	38,931	396204.74	4566639.88	1291.785	1.20	0.70	Uncorrected	Pro 6H	8/3/2016 0:00	08:13:45am	New	Sensor	08032016- 1 foot Boundary.SSF
SU 1	0.73	38,931	396201.62	4566643.09	1291.965	1.40	0.70	Uncorrected	Pro 6H	8/3/2016 0:00	08:37:59am	New	Sensor	08032016- 1 foot Boundary.SSF
SU 1	0.73	38,929	396204.77	4566644.76	1292.161	1.20	0.70	Uncorrected	Pro 6H	8/3/2016 0:00	08:20:24am	New	Sensor	08032016- 1 foot Boundary.SSF
SU 1	0.73	38,929	396203.33	4566635.22	1292.078	1.20	0.70	Uncorrected	Pro 6H	8/3/2016 0:00	08:21:41am	New	Sensor	08032016- 1 foot Boundary.SSF
SU 1	0.73	38,926	396202.54	4566638.29	1291.91	1.20	0.70	Uncorrected	Pro 6H	8/3/2016 0:00	08:28:56am	New	Sensor	08032016- 1 foot Boundary.SSF
SU 1	0.73	38,926	396202.67	4566646.25	1291.353	1.20	0.70	Uncorrected	Pro 6H	8/3/2016 0:00	08:34:44am	New	Sensor	08032016- 1 foot Boundary.SSF
SU 1	0.73	38,924	396194.99	4566648.7	1291.347	1.40	0.70	Uncorrected	Pro 6H	8/3/2016 0:00	09:21:17am	New	Sensor	08032016- 1 foot Boundary.SSF
SU 1	0.73	38,923	396204.83	4566642.02	1291.852	1.20	0.70	Uncorrected	Pro 6H	8/3/2016 0:00	08:13:42am	New	Sensor	08032016- 1 foot Boundary.SSF
SU 1	0.73	38,922	396194.89	4566648.86	1291.529	1.40	0.70	Uncorrected	Pro 6H	8/3/2016 0:00	09:20:02am	New	Sensor	08032016- 1 foot Boundary.SSF
SU 1	0.73	38,921	396201.25	4566631.57	1291.999	1.20	0.70	Uncorrected	Pro 6H	8/3/2016 0:00	08:30:07am	New	Sensor	08032016- 1 foot Boundary.SSF
SU 1	0.73	38,920	396204.23	4566635.13	1291.843	1.20	0.70	Uncorrected	Pro 6H	8/3/2016 0:00	08:15:03am	New	Sensor	08032016- 1 foot Boundary.SSF
SU 1	0.73	38,919	396202.54	4566647.48	1292.875	1.40	0.70	Uncorrected	Pro 6H	8/3/2016 0:00	08:51:22am	New	Sensor	08032016- 1 foot Boundary.SSF
SU 1	0.72	38,916	396199.48	4566639.16	1292.933	1.40	0.70	Uncorrected	Pro 6H	8/3/2016 0:00	08:51:45am	New	Sensor	08032016- 1 foot Boundary.SSF
SU 1	0.72	38,913	396194.57	4566647.33	1289.562	1.30	0.70	Uncorrected	Pro 6H	8/3/2016 0:00	10:32:55am	New	Sensor	08032016- 1 foot Boundary.SSF
SU 1	0.72	38,912	396200.76	4566645.46	1291.836	1.40	0.70	Uncorrected	Pro 6H	8/3/2016 0:00	09:04:19am	New	Sensor	08032016- 1 foot Boundary.SSF
SU 1	0.72	38,910	396202.45	4566646.73	1292.811	1.40	0.70	Uncorrected	Pro 6H	8/3/2016 0:00	08:48:53am	New	Sensor	08032016- 1 foot Boundary.SSF

SU	Z-Score	CPM	Easting	Northing	MSL	PDOP	HDOP	CorrType	RcvrType	GPS_Date	GPS_Time	Update	FeatName	Datafile
SU 1	0.72	38,909	396195.37	4566632.34	1292.027	1.40	0.70	Uncorrected	Pro 6H	8/3/2016 0:00	09:04:01am	New	Sensor	08032016- 1 foot Boundary.SSF
SU 1	0.72	38,904	396206.93	4566646.28	1288.953	1.20	0.60	Uncorrected	Pro 6H	8/3/2016 0:00	07:38:00am	New	Sensor	08032016- 1 foot Boundary.SSF
SU 1	0.72	38,900	396195.87	4566645.75	1289.346	1.40	0.80	Uncorrected	Pro 6H	8/3/2016 0:00	10:19:25am	New	Sensor	08032016- 1 foot Boundary.SSF
SU 1	0.72	38,899	396202.03	4566643.93	1292.575	1.40	0.70	Uncorrected	Pro 6H	8/3/2016 0:00	08:41:32am	New	Sensor	08032016- 1 foot Boundary.SSF
SU 1	0.72	38,898	396203.7	4566642.92	1292.271	1.20	0.70	Uncorrected	Pro 6H	8/3/2016 0:00	08:25:54am	New	Sensor	08032016- 1 foot Boundary.SSF
SU 1	0.72	38,897	396204.98	4566639.05	1291.666	1.20	0.70	Uncorrected	Pro 6H	8/3/2016 0:00	08:12:51am	New	Sensor	08032016- 1 foot Boundary.SSF
SU 1	0.72	38,896	396203.16	4566646.6	1291.512	1.20	0.70	Uncorrected	Pro 6H	8/3/2016 0:00	08:34:02am	New	Sensor	08032016- 1 foot Boundary.SSF
SU 1	0.72	38,894	396204.11	4566640.13	1292.218	1.20	0.70	Uncorrected	Pro 6H	8/3/2016 0:00	08:20:10am	New	Sensor	08032016- 1 foot Boundary.SSF
SU 1	0.72	38,894	396199.62	4566645.23	1291.462	1.40	0.70	Uncorrected	Pro 6H	8/3/2016 0:00	09:11:59am	New	Sensor	08032016- 1 foot Boundary.SSF
SU 1	0.72	38,894	396191.1	4566638.91	1291.435	1.40	0.70	Uncorrected	Pro 6H	8/3/2016 0:00	09:24:49am	New	Sensor	08032016- 1 foot Boundary.SSF
SU 1	0.72	38,890	396198.51	4566632.53	1292.729	1.40	0.70	Uncorrected	Pro 6H	8/3/2016 0:00	08:43:34am	New	Sensor	08032016- 1 foot Boundary.SSF
SU 1	0.72	38,889	396199.28	4566645.08	1291.418	1.40	0.70	Uncorrected	Pro 6H	8/3/2016 0:00	09:12:09am	New	Sensor	08032016- 1 foot Boundary.SSF
SU 1	0.71	38,886	396201.6	4566647.89	1291.803	1.40	0.70	Uncorrected	Pro 6H	8/3/2016 0:00	09:04:22am	New	Sensor	08032016- 1 foot Boundary.SSF
SU 1	0.71	38,884	396200.24	4566646.04	1291.681	1.40	0.70	Uncorrected	Pro 6H	8/3/2016 0:00	09:06:58am	New	Sensor	08032016- 1 foot Boundary.SSF
SU 1	0.71	38,880	396200.29	4566638.8	1291.927	1.40	0.70	Uncorrected	Pro 6H	8/3/2016 0:00	08:39:06am	New	Sensor	08032016- 1 foot Boundary.SSF
SU 1	0.71	38,878	396202.47	4566642.44	1291.573	1.20	0.70	Uncorrected	Pro 6H	8/3/2016 0:00	08:30:22am	New	Sensor	08032016- 1 foot Boundary.SSF
SU 1	0.71	38,870	396204.24	4566639.73	1292.236	1.20	0.70	Uncorrected	Pro 6H	8/3/2016 0:00	08:18:46am	New	Sensor	08032016- 1 foot Boundary.SSF
SU 1	0.71	38,870	396197.96	4566644.97	1289.549	1.40	0.80	Uncorrected	Pro 6H	8/3/2016 0:00	10:02:47am	New	Sensor	08032016- 1 foot Boundary.SSF
SU 1	0.71	38,869	396199.91	4566646.24	1291.201	1.40	0.70	Uncorrected	Pro 6H	8/3/2016 0:00	09:13:33am	New	Sensor	08032016- 1 foot Boundary.SSF
SU 1	0.71	38,868	396203.01	4566647.46	1292.03	1.20	0.70	Uncorrected	Pro 6H	8/3/2016 0:00	08:29:39am	New	Sensor	08032016- 1 foot Boundary.SSF
SU 1	0.71	38,867	396203.29	4566642.1	1292.267	1.20	0.70	Uncorrected	Pro 6H	8/3/2016 0:00	08:27:02am	New	Sensor	08032016- 1 foot Boundary.SSF
SU 1	0.71	38,863	396202.7	4566640.62	1292.04	1.20	0.70	Uncorrected	Pro 6H	8/3/2016 0:00	08:29:24am	New	Sensor	08032016- 1 foot Boundary.SSF
SU 1	0.71	38,861	396201.15	4566644.95	1293.012	1.40	0.70	Uncorrected	Pro 6H	8/3/2016 0:00	08:55:09am	New	Sensor	08032016- 1 foot Boundary.SSF
SU 1	0.71	38,861	396191.26	4566638.78	1289.763	1.30	0.70	Uncorrected	Pro 6H	8/3/2016 0:00	10:28:24am	New	Sensor	08032016- 1 foot Boundary.SSF
SU 1	0.71	38,859	396199.33	4566639.46	1293	1.40	0.70	Uncorrected	Pro 6H	8/3/2016 0:00	08:57:06am	New	Sensor	08032016- 1 foot Boundary.SSF
SU 1	0.71	38,859	396197.8	4566644.88	1289.842	1.20	0.70	Uncorrected	Pro 6H	8/3/2016 0:00	09:45:43am	New	Sensor	08032016- 1 foot Boundary.SSF
SU 1	0.71	38,858	396204.53	4566642.43	1292.252	1.20	0.70	Uncorrected	Pro 6H	8/3/2016 0:00	08:19:04am	New	Sensor	08032016- 1 foot Boundary.SSF
SU 1	0.71	38,858	396203.33	4566647.54	1291.974	1.20	0.70	Uncorrected	Pro 6H	8/3/2016 0:00	08:28:42am	New	Sensor	08032016- 1 foot Boundary.SSF
SU 1	0.71	38,857	396203.02	4566647.69	1291.26	1.20	0.70	Uncorrected	Pro 6H	8/3/2016 0:00	08:31:26am	New	Sensor	08032016- 1 foot Boundary.SSF
SU 1	0.7	38,854	396197.95	4566646.94	1290.158	1.20	0.70	Uncorrected	Pro 6H	8/3/2016 0:00	09:47:28am	New	Sensor	08032016- 1 foot Boundary.SSF
SU 1	0.7	38,853	396204.82	4566643.66	1292.074	1.20	0.70	Uncorrected	Pro 6H	8/3/2016 0:00	08:16:16am	New	Sensor	08032016- 1 foot Boundary.SSF
SU 1	0.7	38,853	396196.16	4566644.85	1289.608	1.40	0.80	Uncorrected	Pro 6H	8/3/2016 0:00	10:07:51am	New	Sensor	08032016- 1 foot Boundary.SSF
SU 1	0.7	38,852	396203.2	4566635.34	1292.085	1.20	0.70	Uncorrected	Pro 6H	8/3/2016 0:00	08:21:54am	New	Sensor	08032016- 1 foot Boundary.SSF
SU 1	0.7	38,852	396202.66	4566641.09	1292.027	1.20	0.70	Uncorrected	Pro 6H	8/3/2016 0:00	08:29:48am	New	Sensor	08032016- 1 foot Boundary.SSF
SU 1	0.7	38,850	396204.91	4566643.29	1292.104	1.20	0.70	Uncorrected	Pro 6H	8/3/2016 0:00	08:16:08am	New	Sensor	08032016- 1 foot Boundary.SSF
SU 1	0.7	38,846	396202.54	4566646.47	1291.94	1.40	0.70	Uncorrected	Pro 6H	8/3/2016 0:00	08:38:04am	New	Sensor	08032016- 1 foot Boundary.SSF
SU 1	0.7	38,842	396202.31	4566645.5	1291.354	1.20	0.70	Uncorrected	Pro 6H	8/3/2016 0:00	08:33:13am	New	Sensor	08032016- 1 foot Boundary.SSF
SU 1	0.7	38,838	396203.18	4566640.98	1292.305	1.20	0.70	Uncorrected	Pro 6H	8/3/2016 0:00	08:26:11am	New	Sensor	08032016- 1 foot Boundary.SSF
SU 1	0.7	38,835	396191.28	4566639.44	1291.5	1.40	0.70	Uncorrected	Pro 6H	8/3/2016 0:00	09:17:35am	New	Sensor	08032016- 1 foot Boundary.SSF
SU 1	0.7	38,834	396201.91	4566646.35	1292.869	1.40	0.70	Uncorrected	Pro 6H	8/3/2016 0:00	08:53:00am	New	Sensor	08032016- 1 foot Boundary.SSF
SU 1	0.7	38,831	396197.89	4566638.12	1292.127	1.40	0.70	Uncorrected	Pro 6H	8/3/2016 0:00	09:02:17am	New	Sensor	08032016- 1 foot Boundary.SSF
SU 1	0.7	38,828	396196.91	4566631.56	1293.064	1.40	0.70	Uncorrected	Pro 6H	8/3/2016 0:00	08:52:41am	New	Sensor	08032016- 1 foot Boundary.SSF
SU 1	0.7	38,827	396202.98	4566641.59	1292.054	1.20	0.70	Uncorrected	Pro 6H	8/3/2016 0:00	08:28:34am	New	Sensor	08032016- 1 foot Boundary.SSF
SU 1	0.69	38,825	396198.83	4566637.85	1293.078	1.40	0.70	Uncorrected	Pro 6H	8/3/2016 0:00	08:55:18am	New	Sensor	08032016- 1 foot Boundary.SSF
SU 1	0.69	38,824	396204.03	4566645.68	1292.203	1.20	0.70	Uncorrected	Pro 6H	8/3/2016 0:00	08:26:51am	New	Sensor	08032016- 1 foot Boundary.SSF
SU 1	0.69	38,824	396202.78	4566646.15	1292.695	1.40	0.70	Uncorrected	Pro 6H	8/3/2016 0:00	08:45:31am	New	Sensor	08032016- 1 foot Boundary.SSF
SU 1	0.69	38,820	396198.82	4566632.38	1292.065	1.40	0.70	Uncorrected	Pro 6H	8/3/2016 0:00	08:38:33am	New	Sensor	08032016- 1 foot Boundary.SSF
SU 1	0.69	38,817	396203.85	4566640.68	1292.193	1.20	0.70	Uncorrected	Pro 6H	8/3/2016 0:00	08:22:18am	New	Sensor	08032016- 1 foot Boundary.SSF
SU 1	0.69	38,817	396198.7	4566635.98	1293.039	1.40	0.70	Uncorrected	Pro 6H	8/3/2016 0:00	08:53:44am	New	Sensor	08032016- 1 foot Boundary.SSF
SU 1	0.69	38,815	396204.63	4566642.11	1292.152	1.20	0.70	Uncorrected	Pro 6H	8/3/2016 0:00	08:17:17am	New	Sensor	08032016- 1 foot Boundary.SSF
SU 1	0.69	38,814	396200.42	4566638.42	1292.591	1.40	0.70	Uncorrected	Pro 6H	8/3/2016 0:00	08:43:20am	New	Sensor	08032016- 1 foot Boundary.SSF
SU 1	0.69	38,811	396202	4566643.98	1292.705	1.40	0.70	Uncorrected	Pro 6H	8/3/2016 0:00	08:45:28am	New	Sensor	08032016- 1 foot Boundary.SSF

SU	Z-Score	CPM	Easting	Northing	MSL	PDOP	HDOP	CorrType	RcvrType	GPS_Date	GPS_Time	Update	FeatName	Datafile
SU 1	0.69	38,810	396201.82	4566643.32	1291.851	1.40	0.70	Uncorrected	Pro 6H	8/3/2016 0:00	08:35:28am	New	Sensor	08032016- 1 foot Boundary.SSF
SU 1	0.69	38,809	396190.93	4566638.87	1289.839	1.30	0.70	Uncorrected	Pro 6H	8/3/2016 0:00	10:29:44am	New	Sensor	08032016- 1 foot Boundary.SSF
SU 1	0.69	38,807	396199.15	4566645.82	1290.935	1.40	0.70	Uncorrected	Pro 6H	8/3/2016 0:00	09:23:10am	New	Sensor	08032016- 1 foot Boundary.SSF
SU 1	0.69	38,806	396204.62	4566640.13	1292.145	1.20	0.70	Uncorrected	Pro 6H	8/3/2016 0:00	08:14:35am	New	Sensor	08032016- 1 foot Boundary.SSF
SU 1	0.69	38,806	396204.34	4566639.84	1292.12	1.20	0.70	Uncorrected	Pro 6H	8/3/2016 0:00	08:17:51am	New	Sensor	08032016- 1 foot Boundary.SSF
SU 1	0.69	38,806	396202.43	4566637.78	1291.983	1.20	0.70	Uncorrected	Pro 6H	8/3/2016 0:00	08:28:26am	New	Sensor	08032016- 1 foot Boundary.SSF
SU 1	0.69	38,805	396204.34	4566639.41	1292.103	1.20	0.70	Uncorrected	Pro 6H	8/3/2016 0:00	08:18:13am	New	Sensor	08032016- 1 foot Boundary.SSF
SU 1	0.69	38,803	396199.78	4566639.47	1292.962	1.40	0.70	Uncorrected	Pro 6H	8/3/2016 0:00	08:51:11am	New	Sensor	08032016- 1 foot Boundary.SSF
SU 1	0.69	38,802	396203.81	4566641.48	1292.181	1.20	0.70	Uncorrected	Pro 6H	8/3/2016 0:00	08:22:36am	New	Sensor	08032016- 1 foot Boundary.SSF
SU 1	0.69	38,799	396190.63	4566636.86	1289.789	1.30	0.70	Uncorrected	Pro 6H	8/3/2016 0:00	10:28:13am	New	Sensor	08032016- 1 foot Boundary.SSF
SU 1	0.69	38,795	396203.52	4566633.76	1292.105	1.20	0.70	Uncorrected	Pro 6H	8/3/2016 0:00	08:17:40am	New	Sensor	08032016- 1 foot Boundary.SSF
SU 1	0.69	38,795	396190.77	4566638.8	1291.43	1.30	0.70	Uncorrected	Pro 6H	8/3/2016 0:00	09:25:15am	New	Sensor	08032016- 1 foot Boundary.SSF
SU 1	0.68	38,792	396204.54	4566642.44	1292.265	1.20	0.70	Uncorrected	Pro 6H	8/3/2016 0:00	08:19:03am	New	Sensor	08032016- 1 foot Boundary.SSF
SU 1	0.68	38,792	396202.05	4566645.18	1292.605	1.40	0.70	Uncorrected	Pro 6H	8/3/2016 0:00	08:43:07am	New	Sensor	08032016- 1 foot Boundary.SSF
SU 1	0.68	38,791	396198.39	4566639.14	1291.614	1.40	0.70	Uncorrected	Pro 6H	8/3/2016 0:00	08:59:40am	New	Sensor	08032016- 1 foot Boundary.SSF
SU 1	0.68	38,790	396202.72	4566646.83	1292.606	1.40	0.70	Uncorrected	Pro 6H	8/3/2016 0:00	08:42:15am	New	Sensor	08032016- 1 foot Boundary.SSF
SU 1	0.68	38,788	396205.09	4566643.54	1292.152	1.20	0.70	Uncorrected	Pro 6H	8/3/2016 0:00	08:14:30am	New	Sensor	08032016- 1 foot Boundary.SSF
SU 1	0.68	38,784	396203.66	4566634.9	1292.103	1.20	0.70	Uncorrected	Pro 6H	8/3/2016 0:00	08:17:42am	New	Sensor	08032016- 1 foot Boundary.SSF
SU 1	0.68	38,782	396201.67	4566642.61	1291.935	1.40	0.70	Uncorrected	Pro 6H	8/3/2016 0:00	08:36:17am	New	Sensor	08032016- 1 foot Boundary.SSF
SU 1	0.68	38,782	396199.9	4566645.64	1291.555	1.40	0.70	Uncorrected	Pro 6H	8/3/2016 0:00	09:10:05am	New	Sensor	08032016- 1 foot Boundary.SSF
SU 1	0.68	38,778	396199.63	4566645.57	1291.764	1.40	0.70	Uncorrected	Pro 6H	8/3/2016 0:00	09:07:16am	New	Sensor	08032016- 1 foot Boundary.SSF
SU 1	0.68	38,776	396203.93	4566639.11	1292.135	1.20	0.70	Uncorrected	Pro 6H	8/3/2016 0:00	08:20:32am	New	Sensor	08032016- 1 foot Boundary.SSF
SU 1	0.68	38,774	396198.65	4566632.59	1292.043	1.40	0.70	Uncorrected	Pro 6H	8/3/2016 0:00	08:39:21am	New	Sensor	08032016- 1 foot Boundary.SSF
SU 1	0.68	38,774	396203.19	4566647.43	1292.149	1.40	0.70	Uncorrected	Pro 6H	8/3/2016 0:00	08:39:42am	New	Sensor	08032016- 1 foot Boundary.SSF
SU 1	0.68	38,774	396200.37	4566646	1291.862	1.40	0.70	Uncorrected	Pro 6H	8/3/2016 0:00	09:04:27am	New	Sensor	08032016- 1 foot Boundary.SSF
SU 1	0.68	38,772	396203.22	4566635.3	1292.014	1.20	0.70	Uncorrected	Pro 6H	8/3/2016 0:00	08:21:42am	New	Sensor	08032016- 1 foot Boundary.SSF
SU 1	0.68	38,768	396198.4	4566645.65	1289.516	1.40	0.80	Uncorrected	Pro 6H	8/3/2016 0:00	10:03:01am	New	Sensor	08032016- 1 foot Boundary.SSF
SU 1	0.68	38,766	396202.52	4566648.04	1292.966	1.40	0.70	Uncorrected	Pro 6H	8/3/2016 0:00	08:54:02am	New	Sensor	08032016- 1 foot Boundary.SSF
SU 1	0.68	38,764	396202.72	4566645.71	1291.479	1.20	0.70	Uncorrected	Pro 6H	8/3/2016 0:00	08:34:03am	New	Sensor	08032016- 1 foot Boundary.SSF
SU 1	0.68	38,764	396202.34	4566645.24	1292.577	1.40	0.70	Uncorrected	Pro 6H	8/3/2016 0:00	08:42:13am	New	Sensor	08032016- 1 foot Boundary.SSF
SU 1	0.67	38,762	396198.19	4566640.46	1291.888	1.40	0.70	Uncorrected	Pro 6H	8/3/2016 0:00	09:05:53am	New	Sensor	08032016- 1 foot Boundary.SSF
SU 1	0.67	38,758	396204.19	4566643.9	1292.226	1.20	0.70	Uncorrected	Pro 6H	8/3/2016 0:00	08:23:12am	New	Sensor	08032016- 1 foot Boundary.SSF
SU 1	0.67	38,757	396204.55	4566637.96	1292.003	1.20	0.70	Uncorrected	Pro 6H	8/3/2016 0:00	08:14:38am	New	Sensor	08032016- 1 foot Boundary.SSF
SU 1	0.67	38,757	396203.28	4566640.77	1292.245	1.20	0.70	Uncorrected	Pro 6H	8/3/2016 0:00	08:24:24am	New	Sensor	08032016- 1 foot Boundary.SSF
SU 1	0.67	38,757	396202.03	4566647.82	1292.915	1.40	0.70	Uncorrected	Pro 6H	8/3/2016 0:00	08:50:35am	New	Sensor	08032016- 1 foot Boundary.SSF
SU 1	0.67	38,757	396193.4	4566647.17	1291.783	1.40	0.70	Uncorrected	Pro 6H	8/3/2016 0:00	09:18:47am	New	Sensor	08032016- 1 foot Boundary.SSF
SU 1	0.67	38,755	396190.74	4566637.84	1291.447	1.40	0.70	Uncorrected	Pro 6H	8/3/2016 0:00	09:22:38am	New	Sensor	08032016- 1 foot Boundary.SSF
SU 1	0.67	38,751	396203.23	4566644.48	1291.964	1.20	0.70	Uncorrected	Pro 6H	8/3/2016 0:00	08:28:37am	New	Sensor	08032016- 1 foot Boundary.SSF
SU 1	0.67	38,750	396201.51	4566642.31	1291.957	1.40	0.70	Uncorrected	Pro 6H	8/3/2016 0:00	08:35:41am	New	Sensor	08032016- 1 foot Boundary.SSF
SU 1	0.67	38,742	396204.92	4566641.5	1291.686	1.20	0.70	Uncorrected	Pro 6H	8/3/2016 0:00	08:11:57am	New	Sensor	08032016- 1 foot Boundary.SSF
SU 1	0.67	38,736	396200.68	4566632.41	1291.318	1.20	0.70	Uncorrected	Pro 6H	8/3/2016 0:00	08:31:00am	New	Sensor	08032016- 1 foot Boundary.SSF
SU 1	0.67	38,734	396203.24	4566635.57	1292.145	1.20	0.70	Uncorrected	Pro 6H	8/3/2016 0:00	08:22:01am	New	Sensor	08032016- 1 foot Boundary.SSF
SU 1	0.66	38,731	396203.67	4566636.24	1292.056	1.20	0.70	Uncorrected	Pro 6H	8/3/2016 0:00	08:20:05am	New	Sensor	08032016- 1 foot Boundary.SSF
SU 1	0.66	38,727	396202.01	4566648	1292.892	1.40	0.70	Uncorrected	Pro 6H	8/3/2016 0:00	08:53:04am	New	Sensor	08032016- 1 foot Boundary.SSF
SU 1	0.66	38,727	396197.88	4566638.37	1292.078	1.40	0.70	Uncorrected	Pro 6H	8/3/2016 0:00	09:03:23am	New	Sensor	08032016- 1 foot Boundary.SSF
SU 1	0.66	38,726	396202.49	4566646.64	1292.724	1.40	0.70	Uncorrected	Pro 6H	8/3/2016 0:00	08:44:44am	New	Sensor	08032016- 1 foot Boundary.SSF
SU 1	0.66	38,721	396203.37	4566639.63	1292.22	1.20	0.70	Uncorrected	Pro 6H	8/3/2016 0:00	08:23:34am	New	Sensor	08032016- 1 foot Boundary.SSF
SU 1	0.66	38,721	396201.39	4566641.2	1292.575	1.40	0.70	Uncorrected	Pro 6H	8/3/2016 0:00	08:40:47am	New	Sensor	08032016- 1 foot Boundary.SSF
SU 1	0.66	38,720	396200.38	4566639.8	1292.793	1.40	0.70	Uncorrected	Pro 6H	8/3/2016 0:00	08:46:17am	New	Sensor	08032016- 1 foot Boundary.SSF
SU 1	0.66	38,719	396199.88	4566639.93	1292.807	1.40	0.70	Uncorrected	Pro 6H	8/3/2016 0:00	08:48:17am	New	Sensor	08032016- 1 foot Boundary.SSF
SU 1	0.66	38,715	396197.83	4566632.22	1292.966	1.40	0.70	Uncorrected	Pro 6H	8/3/2016 0:00	08:47:43am	New	Sensor	08032016- 1 foot Boundary.SSF
SU 1	0.66	38,714	396206.87	4566646.28	1288.964	1.20	0.60	Uncorrected	Pro 6H	8/3/2016 0:00	07:37:56am	New	Sensor	08032016- 1 foot Boundary.SSF

SU	Z-Score	CPM	Easting	Northing	MSL	PDOP	HDOP	CorrType	RcvrType	GPS_Date	GPS_Time	Update	FeatName	Datafile
SU 1	0.66	38,711	396204.56	4566639.51	1292.101	1.20	0.70	Uncorrected	Pro 6H	8/3/2016 0:00	08:14:36am	New	Sensor	08032016- 1 foot Boundary.SSF
SU 1	0.66	38,711	396190.85	4566639.3	1289.983	1.30	0.70	Uncorrected	Pro 6H	8/3/2016 0:00	10:31:32am	New	Sensor	08032016- 1 foot Boundary.SSF
SU 1	0.66	38,707	396204.39	4566635.91	1292.066	1.20	0.70	Uncorrected	Pro 6H	8/3/2016 0:00	08:15:56am	New	Sensor	08032016- 1 foot Boundary.SSF
SU 1	0.66	38,707	396201.4	4566641.36	1292.663	1.40	0.70	Uncorrected	Pro 6H	8/3/2016 0:00	08:42:06am	New	Sensor	08032016- 1 foot Boundary.SSF
SU 1	0.66	38,703	396190.47	4566637.85	1291.388	1.30	0.70	Uncorrected	Pro 6H	8/3/2016 0:00	09:25:19am	New	Sensor	08032016- 1 foot Boundary.SSF
SU 1	0.66	38,702	396199.6	4566634.1	1292.608	1.40	0.70	Uncorrected	Pro 6H	8/3/2016 0:00	08:40:14am	New	Sensor	08032016- 1 foot Boundary.SSF
SU 1	0.66	38,702	396201.97	4566645.47	1292.711	1.40	0.70	Uncorrected	Pro 6H	8/3/2016 0:00	08:48:01am	New	Sensor	08032016- 1 foot Boundary.SSF
SU 1	0.65	38,700	396198.16	4566636.15	1293.013	1.40	0.70	Uncorrected	Pro 6H	8/3/2016 0:00	08:57:48am	New	Sensor	08032016- 1 foot Boundary.SSF
SU 1	0.65	38,698	396205.3	4566642.68	1291.646	1.20	0.70	Uncorrected	Pro 6H	8/3/2016 0:00	08:10:35am	New	Sensor	08032016- 1 foot Boundary.SSF
SU 1	0.65	38,698	396204.42	4566643.26	1292.176	1.20	0.70	Uncorrected	Pro 6H	8/3/2016 0:00	08:21:03am	New	Sensor	08032016- 1 foot Boundary.SSF
SU 1	0.65	38,696	396204.97	4566638.89	1291.584	1.20	0.70	Uncorrected	Pro 6H	8/3/2016 0:00	08:10:58am	New	Sensor	08032016- 1 foot Boundary.SSF
SU 1	0.65	38,694	396200.69	4566633.43	1291.499	1.20	0.70	Uncorrected	Pro 6H	8/3/2016 0:00	08:33:39am	New	Sensor	08032016- 1 foot Boundary.SSF
SU 1	0.65	38,693	396205.04	4566640.97	1291.561	1.20	0.70	Uncorrected	Pro 6H	8/3/2016 0:00	08:10:50am	New	Sensor	08032016- 1 foot Boundary.SSF
SU 1	0.65	38,693	396201.45	4566631.03	1292.178	1.20	0.70	Uncorrected	Pro 6H	8/3/2016 0:00	08:28:14am	New	Sensor	08032016- 1 foot Boundary.SSF
SU 1	0.65	38,693	396201.86	4566642.28	1291.368	1.20	0.70	Uncorrected	Pro 6H	8/3/2016 0:00	08:34:39am	New	Sensor	08032016- 1 foot Boundary.SSF
SU 1	0.65	38,691	396203.28	4566638.32	1292.214	1.20	0.70	Uncorrected	Pro 6H	8/3/2016 0:00	08:23:04am	New	Sensor	08032016- 1 foot Boundary.SSF
SU 1	0.65	38,690	396204.77	4566633.58	1291.506	1.20	0.70	Uncorrected	Pro 6H	8/3/2016 0:00	08:10:01am	New	Sensor	08032016- 1 foot Boundary.SSF
SU 1	0.65	38,689	396206.36	4566643.75	1291.86	1.20	0.70	Uncorrected	Pro 6H	8/3/2016 0:00	08:07:05am	New	Sensor	08032016- 1 foot Boundary.SSF
SU 1	0.65	38,687	396196.19	4566644.69	1289.588	1.40	0.80	Uncorrected	Pro 6H	8/3/2016 0:00	10:07:47am	New	Sensor	08032016- 1 foot Boundary.SSF
SU 1	0.65	38,685	396190.56	4566638.11	1289.812	1.30	0.70	Uncorrected	Pro 6H	8/3/2016 0:00	10:29:30am	New	Sensor	08032016- 1 foot Boundary.SSF
SU 1	0.65	38,680	396202.96	4566647.57	1292.62	1.40	0.70	Uncorrected	Pro 6H	8/3/2016 0:00	08:41:26am	New	Sensor	08032016- 1 foot Boundary.SSF
SU 1	0.65	38,678	396205.59	4566645.82	1291.758	1.20	0.70	Uncorrected	Pro 6H	8/3/2016 0:00	08:12:38am	New	Sensor	08032016- 1 foot Boundary.SSF
SU 1	0.65	38,677	396199.44	4566639.45	1293.079	1.40	0.70	Uncorrected	Pro 6H	8/3/2016 0:00	08:54:14am	New	Sensor	08032016- 1 foot Boundary.SSF
SU 1	0.65	38,674	396199.34	4566647.1	1289.471	1.40	0.80	Uncorrected	Pro 6H	8/3/2016 0:00	10:02:51am	New	Sensor	08032016- 1 foot Boundary.SSF
SU 1	0.65	38,672	396195.84	4566645.73	1289.589	1.40	0.80	Uncorrected	Pro 6H	8/3/2016 0:00	10:11:41am	New	Sensor	08032016- 1 foot Boundary.SSF
SU 1	0.65	38,671	396204.22	4566636.53	1291.964	1.20	0.70	Uncorrected	Pro 6H	8/3/2016 0:00	08:16:27am	New	Sensor	08032016- 1 foot Boundary.SSF
SU 1	0.65	38,671	396197.33	4566638.99	1291.802	1.40	0.70	Uncorrected	Pro 6H	8/3/2016 0:00	09:08:05am	New	Sensor	08032016- 1 foot Boundary.SSF
SU 1	0.65	38,671	396196.49	4566648.01	1289.484	1.40	0.80	Uncorrected	Pro 6H	8/3/2016 0:00	10:21:04am	New	Sensor	08032016- 1 foot Boundary.SSF
SU 1	0.64	38,667	396197.37	4566636.59	1292.057	1.40	0.70	Uncorrected	Pro 6H	8/3/2016 0:00	09:02:19am	New	Sensor	08032016- 1 foot Boundary.SSF
SU 1	0.64	38,664	396203.35	4566636.03	1292.016	1.20	0.70	Uncorrected	Pro 6H	8/3/2016 0:00	08:21:25am	New	Sensor	08032016- 1 foot Boundary.SSF
SU 1	0.64	38,664	396196.17	4566644.9	1289.612	1.40	0.80	Uncorrected	Pro 6H	8/3/2016 0:00	10:07:50am	New	Sensor	08032016- 1 foot Boundary.SSF
SU 1	0.64	38,662	396199.52	4566645.56	1291.739	1.40	0.70	Uncorrected	Pro 6H	8/3/2016 0:00	09:07:19am	New	Sensor	08032016- 1 foot Boundary.SSF
SU 1	0.64	38,659	396205.38	4566642.54	1291.622	1.20	0.70	Uncorrected	Pro 6H	8/3/2016 0:00	08:11:45am	New	Sensor	08032016- 1 foot Boundary.SSF
SU 1	0.64	38,659	396203.41	4566634.71	1292.065	1.20	0.70	Uncorrected	Pro 6H	8/3/2016 0:00	08:20:03am	New	Sensor	08032016- 1 foot Boundary.SSF
SU 1	0.64	38,657	396201.85	4566646.35	1292.862	1.40	0.70	Uncorrected	Pro 6H	8/3/2016 0:00	08:51:26am	New	Sensor	08032016- 1 foot Boundary.SSF
SU 1	0.64	38,656	396198.84	4566645.62	1291.026	1.30	0.70	Uncorrected	Pro 6H	8/3/2016 0:00	09:26:41am	New	Sensor	08032016- 1 foot Boundary.SSF
SU 1	0.64	38,655	396202.93	4566637.07	1292.172	1.20	0.70	Uncorrected	Pro 6H	8/3/2016 0:00	08:24:30am	New	Sensor	08032016- 1 foot Boundary.SSF
SU 1	0.64	38,654	396205.63	4566645.6	1291.862	1.20	0.70	Uncorrected	Pro 6H	8/3/2016 0:00	08:13:34am	New	Sensor	08032016- 1 foot Boundary.SSF
SU 1	0.64	38,654	396202.76	4566646.55	1292.317	1.40	0.70	Uncorrected	Pro 6H	8/3/2016 0:00	08:39:46am	New	Sensor	08032016- 1 foot Boundary.SSF
SU 1	0.64	38,654	396202.42	4566646.71	1292.79	1.40	0.70	Uncorrected	Pro 6H	8/3/2016 0:00	08:48:50am	New	Sensor	08032016- 1 foot Boundary.SSF
SU 1	0.64	38,652	396204.35	4566647.05	1292.254	1.20	0.70	Uncorrected	Pro 6H	8/3/2016 0:00	08:24:14am	New	Sensor	08032016- 1 foot Boundary.SSF
SU 1	0.64	38,652	396199.82	4566636.22	1292.602	1.40	0.70	Uncorrected	Pro 6H	8/3/2016 0:00	08:43:23am	New	Sensor	08032016- 1 foot Boundary.SSF
SU 1	0.64	38,651	396204.31	4566642.1	1292.22	1.20	0.70	Uncorrected	Pro 6H	8/3/2016 0:00	08:20:28am	New	Sensor	08032016- 1 foot Boundary.SSF
SU 1	0.64	38,647	396197.64	4566639.14	1291.981	1.40	0.70	Uncorrected	Pro 6H	8/3/2016 0:00	09:05:26am	New	Sensor	08032016- 1 foot Boundary.SSF
SU 1	0.64	38,644	396203.5	4566635.42	1292.07	1.20	0.70	Uncorrected	Pro 6H	8/3/2016 0:00	08:20:04am	New	Sensor	08032016- 1 foot Boundary.SSF
SU 1	0.64	38,644	396203.43	4566643.57	1292.213	1.20	0.70	Uncorrected	Pro 6H	8/3/2016 0:00	08:27:43am	New	Sensor	08032016- 1 foot Boundary.SSF
SU 1	0.64	38,641	396205.96	4566642.04	1291.729	1.20	0.70	Uncorrected	Pro 6H	8/3/2016 0:00	08:08:32am	New	Sensor	08032016- 1 foot Boundary.SSF
SU 1	0.64	38,640	396197.7	4566637.5	1291.978	1.40	0.70	Uncorrected	Pro 6H	8/3/2016 0:00	09:00:45am	New	Sensor	08032016- 1 foot Boundary.SSF
SU 1	0.63	38,637	396199.85	4566639.2	1292.912	1.40	0.70	Uncorrected	Pro 6H	8/3/2016 0:00	08:49:35am	New	Sensor	08032016- 1 foot Boundary.SSF
SU 1	0.63	38,631	396201.77	4566642.25	1291.342	1.20	0.70	Uncorrected	Pro 6H	8/3/2016 0:00	08:32:27am	New	Sensor	08032016- 1 foot Boundary.SSF
SU 1	0.63	38,630	396199.22	4566631.53	1292.642	1.40	0.70	Uncorrected	Pro 6H	8/3/2016 0:00	08:40:07am	New	Sensor	08032016- 1 foot Boundary.SSF
SU 1	0.63	38,628	396200.14	4566635.67	1292.55	1.40	0.70	Uncorrected	Pro 6H	8/3/2016 0:00	08:40:16am	New	Sensor	08032016- 1 foot Boundary.SSF

SU	Z-Score	CPM	Easting	Northing	MSL	PDOP	HDOP	CorrType	RcvrType	GPS_Date	GPS_Time	Update	FeatName	Datafile
SU 1	0.63	38,628	396199.44	4566639.13	1292.93	1.40	0.70	Uncorrected	Pro 6H	8/3/2016 0:00	08:52:05am	New	Sensor	08032016- 1 foot Boundary.SSF
SU 1	0.63	38,627	396202.97	4566647.43	1292.549	1.40	0.70	Uncorrected	Pro 6H	8/3/2016 0:00	08:40:39am	New	Sensor	08032016- 1 foot Boundary.SSF
SU 1	0.63	38,626	396204.05	4566646.4	1292.225	1.20	0.70	Uncorrected	Pro 6H	8/3/2016 0:00	08:26:52am	New	Sensor	08032016- 1 foot Boundary.SSF
SU 1	0.63	38,625	396204.95	4566642.16	1291.732	1.20	0.70	Uncorrected	Pro 6H	8/3/2016 0:00	08:12:45am	New	Sensor	08032016- 1 foot Boundary.SSF
SU 1	0.63	38,623	396201.97	4566646.31	1291.945	1.40	0.70	Uncorrected	Pro 6H	8/3/2016 0:00	08:38:56am	New	Sensor	08032016- 1 foot Boundary.SSF
SU 1	0.63	38,621	396199.46	4566646.49	1290.915	1.40	0.70	Uncorrected	Pro 6H	8/3/2016 0:00	09:23:11am	New	Sensor	08032016- 1 foot Boundary.SSF
SU 1	0.63	38,621	396196.72	4566646.65	1289.549	1.40	0.80	Uncorrected	Pro 6H	8/3/2016 0:00	10:11:55am	New	Sensor	08032016- 1 foot Boundary.SSF
SU 1	0.63	38,620	396198.77	4566645.36	1290.893	1.30	0.70	Uncorrected	Pro 6H	8/3/2016 0:00	09:26:00am	New	Sensor	08032016- 1 foot Boundary.SSF
SU 1	0.63	38,620	396190.74	4566638.39	1289.869	1.30	0.70	Uncorrected	Pro 6H	8/3/2016 0:00	10:29:26am	New	Sensor	08032016- 1 foot Boundary.SSF
SU 1	0.63	38,619	396201.99	4566644.57	1291.892	1.40	0.70	Uncorrected	Pro 6H	8/3/2016 0:00	08:35:38am	New	Sensor	08032016- 1 foot Boundary.SSF
SU 1	0.63	38,617	396191.79	4566643.16	1291.753	1.40	0.70	Uncorrected	Pro 6H	8/3/2016 0:00	09:19:00am	New	Sensor	08032016- 1 foot Boundary.SSF
SU 1	0.63	38,615	396201.6	4566630.56	1292.292	1.20	0.70	Uncorrected	Pro 6H	8/3/2016 0:00	08:28:14am	New	Sensor	08032016- 1 foot Boundary.SSF
SU 1	0.63	38,614	396201.68	4566641.3	1291.386	1.20	0.70	Uncorrected	Pro 6H	8/3/2016 0:00	08:34:38am	New	Sensor	08032016- 1 foot Boundary.SSF
SU 1	0.63	38,609	396198.09	4566645.32	1289.53	1.40	0.80	Uncorrected	Pro 6H	8/3/2016 0:00	10:02:45am	New	Sensor	08032016- 1 foot Boundary.SSF
SU 1	0.63	38,608	396199.44	4566639.78	1293.078	1.40	0.70	Uncorrected	Pro 6H	8/3/2016 0:00	08:56:20am	New	Sensor	08032016- 1 foot Boundary.SSF
SU 1	0.63	38,608	396196.8	4566645.14	1289.648	1.40	0.80	Uncorrected	Pro 6H	8/3/2016 0:00	10:05:41am	New	Sensor	08032016- 1 foot Boundary.SSF
SU 1	0.63	38,608	396195.75	4566644.66	1289.545	1.40	0.80	Uncorrected	Pro 6H	8/3/2016 0:00	10:11:13am	New	Sensor	08032016- 1 foot Boundary.SSF
SU 1	0.62	38,607	396205.04	4566645.03	1292.158	1.20	0.70	Uncorrected	Pro 6H	8/3/2016 0:00	08:18:01am	New	Sensor	08032016- 1 foot Boundary.SSF
SU 1	0.62	38,606	396200.07	4566646.29	1291.444	1.40	0.70	Uncorrected	Pro 6H	8/3/2016 0:00	09:11:47am	New	Sensor	08032016- 1 foot Boundary.SSF
SU 1	0.62	38,605	396204.15	4566633.94	1292.064	1.20	0.70	Uncorrected	Pro 6H	8/3/2016 0:00	08:15:53am	New	Sensor	08032016- 1 foot Boundary.SSF
SU 1	0.62	38,605	396199.42	4566639.57	1293.09	1.40	0.70	Uncorrected	Pro 6H	8/3/2016 0:00	08:57:31am	New	Sensor	08032016- 1 foot Boundary.SSF
SU 1	0.62	38,602	396200.18	4566646.07	1291.617	1.40	0.70	Uncorrected	Pro 6H	8/3/2016 0:00	09:08:14am	New	Sensor	08032016- 1 foot Boundary.SSF
SU 1	0.62	38,601	396202.66	4566647.05	1291.937	1.40	0.70	Uncorrected	Pro 6H	8/3/2016 0:00	08:38:05am	New	Sensor	08032016- 1 foot Boundary.SSF
SU 1	0.62	38,600	396205.27	4566646.78	1292.024	1.20	0.70	Uncorrected	Pro 6H	8/3/2016 0:00	08:17:10am	New	Sensor	08032016- 1 foot Boundary.SSF
SU 1	0.62	38,599	396203.21	4566639.62	1292.23	1.20	0.70	Uncorrected	Pro 6H	8/3/2016 0:00	08:26:13am	New	Sensor	08032016- 1 foot Boundary.SSF
SU 1	0.62	38,594	396197.86	4566644.45	1290.999	1.30	0.70	Uncorrected	Pro 6H	8/3/2016 0:00	09:26:51am	New	Sensor	08032016- 1 foot Boundary.SSF
SU 1	0.62	38,592	396199.97	4566645.25	1291.766	1.40	0.70	Uncorrected	Pro 6H	8/3/2016 0:00	09:07:09am	New	Sensor	08032016- 1 foot Boundary.SSF
SU 1	0.62	38,592	396198.15	4566646.65	1289.439	1.40	0.80	Uncorrected	Pro 6H	8/3/2016 0:00	10:04:44am	New	Sensor	08032016- 1 foot Boundary.SSF
SU 1	0.62	38,591	396203.02	4566646.95	1291.304	1.20	0.70	Uncorrected	Pro 6H	8/3/2016 0:00	08:32:17am	New	Sensor	08032016- 1 foot Boundary.SSF
SU 1	0.62	38,587	396190.64	4566638.92	1289.766	1.30	0.70	Uncorrected	Pro 6H	8/3/2016 0:00	10:30:51am	New	Sensor	08032016- 1 foot Boundary.SSF
SU 1	0.62	38,586	396203.76	4566635.52	1292.074	1.20	0.70	Uncorrected	Pro 6H	8/3/2016 0:00	08:17:43am	New	Sensor	08032016- 1 foot Boundary.SSF
SU 1	0.62	38,586	396202.72	4566634.57	1292.377	1.20	0.70	Uncorrected	Pro 6H	8/3/2016 0:00	08:23:55am	New	Sensor	08032016- 1 foot Boundary.SSF
SU 1	0.62	38,584	396202.38	4566647.72	1292.873	1.40	0.70	Uncorrected	Pro 6H	8/3/2016 0:00	08:49:47am	New	Sensor	08032016- 1 foot Boundary.SSF
SU 1	0.62	38,584	396198.39	4566644.89	1291.004	1.30	0.70	Uncorrected	Pro 6H	8/3/2016 0:00	09:26:40am	New	Sensor	08032016- 1 foot Boundary.SSF
SU 1	0.62	38,581	396199.67	4566631.38	1291.518	1.20	0.70	Uncorrected	Pro 6H	8/3/2016 0:00	08:32:45am	New	Sensor	08032016- 1 foot Boundary.SSF
SU 1	0.62	38,580	396198.42	4566632.33	1292.805	1.40	0.70	Uncorrected	Pro 6H	8/3/2016 0:00	08:44:16am	New	Sensor	08032016- 1 foot Boundary.SSF
SU 1	0.62	38,580	396195.37	4566646	1289.462	1.40	0.80	Uncorrected	Pro 6H	8/3/2016 0:00	10:20:55am	New	Sensor	08032016- 1 foot Boundary.SSF
SU 1	0.62	38,578	396201.84	4566646.44	1292.917	1.40	0.70	Uncorrected	Pro 6H	8/3/2016 0:00	08:53:06am	New	Sensor	08032016- 1 foot Boundary.SSF
SU 1	0.62	38,577	396207.1	4566645.24	1291.655	1.20	0.70	Uncorrected	Pro 6H	8/3/2016 0:00	08:04:12am	New	Sensor	08032016- 1 foot Boundary.SSF
SU 1	0.61	38,575	396201.83	4566642.93	1291.58	1.20	0.70	Uncorrected	Pro 6H	8/3/2016 0:00	08:34:07am	New	Sensor	08032016- 1 foot Boundary.SSF
SU 1	0.61	38,574	396202.39	4566642.81	1291.342	1.20	0.70	Uncorrected	Pro 6H	8/3/2016 0:00	08:31:19am	New	Sensor	08032016- 1 foot Boundary.SSF
SU 1	0.61	38,571	396203.68	4566637.56	1292.16	1.20	0.70	Uncorrected	Pro 6H	8/3/2016 0:00	08:20:55am	New	Sensor	08032016- 1 foot Boundary.SSF
SU 1	0.61	38,567	396207.09	4566646.02	1291.627	1.20	0.70	Uncorrected	Pro 6H	8/3/2016 0:00	08:05:02am	New	Sensor	08032016- 1 foot Boundary.SSF
SU 1	0.61	38,565	396202.45	4566646.68	1292.605	1.40	0.70	Uncorrected	Pro 6H	8/3/2016 0:00	08:43:05am	New	Sensor	08032016- 1 foot Boundary.SSF
SU 1	0.61	38,565	396190.73	4566639.43	1290.003	1.30	0.70	Uncorrected	Pro 6H	8/3/2016 0:00	10:31:31am	New	Sensor	08032016- 1 foot Boundary.SSF
SU 1	0.61	38,564	396204.67	4566640.15	1291.904	1.20	0.70	Uncorrected	Pro 6H	8/3/2016 0:00	08:15:32am	New	Sensor	08032016- 1 foot Boundary.SSF
SU 1	0.61	38,562	396204	4566646.62	1292.239	1.20	0.70	Uncorrected	Pro 6H	8/3/2016 0:00	08:25:12am	New	Sensor	08032016- 1 foot Boundary.SSF
SU 1	0.61	38,560	396198.35	4566631.89	1292.744	1.40	0.70	Uncorrected	Pro 6H	8/3/2016 0:00	08:43:33am	New	Sensor	08032016- 1 foot Boundary.SSF
SU 1	0.61	38,557	396197	4566631.76	1293.028	1.40	0.70	Uncorrected	Pro 6H	8/3/2016 0:00	08:51:56am	New	Sensor	08032016- 1 foot Boundary.SSF
SU 1	0.61	38,552	396197.34	4566631.51	1293.183	1.40	0.70	Uncorrected	Pro 6H	8/3/2016 0:00	08:50:57am	New	Sensor	08032016- 1 foot Boundary.SSF
SU 1	0.61	38,547	396198.99	4566631.01	1292.645	1.40	0.70	Uncorrected	Pro 6H	8/3/2016 0:00	08:40:08am	New	Sensor	08032016- 1 foot Boundary.SSF
SU 1	0.61	38,547	396198.57	4566647.52	1290.222	1.20	0.70	Uncorrected	Pro 6H	8/3/2016 0:00	09:46:40am	New	Sensor	08032016- 1 foot Boundary.SSF

SU	Z-Score	CPM	Easting	Northing	MSL	PDOP	HDOP	CorrType	RcvrType	GPS_Date	GPS_Time	Update	FeatName	Datafile
SU 1	0.61	38,546	396204.25	4566646.93	1292.234	1.20	0.70	Uncorrected	Pro 6H	8/3/2016 0:00	08:26:52am	New	Sensor	08032016- 1 foot Boundary.SSF
SU 1	0.61	38,546	396202.25	4566646.74	1292.659	1.40	0.70	Uncorrected	Pro 6H	8/3/2016 0:00	08:43:57am	New	Sensor	08032016- 1 foot Boundary.SSF
SU 1	0.61	38,546	396196.5	4566644.7	1289.623	1.40	0.80	Uncorrected	Pro 6H	8/3/2016 0:00	10:06:39am	New	Sensor	08032016- 1 foot Boundary.SSF
SU 1	0.6	38,544	396204.48	4566645.18	1292.127	1.20	0.70	Uncorrected	Pro 6H	8/3/2016 0:00	08:22:31am	New	Sensor	08032016- 1 foot Boundary.SSF
SU 1	0.6	38,543	396205.18	4566647.38	1291.82	1.20	0.70	Uncorrected	Pro 6H	8/3/2016 0:00	08:15:21am	New	Sensor	08032016- 1 foot Boundary.SSF
SU 1	0.6	38,542	396191.04	4566638.65	1291.477	1.40	0.70	Uncorrected	Pro 6H	8/3/2016 0:00	09:24:45am	New	Sensor	08032016- 1 foot Boundary.SSF
SU 1	0.6	38,539	396204.66	4566635.29	1291.649	1.20	0.70	Uncorrected	Pro 6H	8/3/2016 0:00	08:12:56am	New	Sensor	08032016- 1 foot Boundary.SSF
SU 1	0.6	38,539	396199.28	4566634.79	1292.737	1.40	0.70	Uncorrected	Pro 6H	8/3/2016 0:00	08:44:24am	New	Sensor	08032016- 1 foot Boundary.SSF
SU 1	0.6	38,538	396201.75	4566632.37	1292.188	1.20	0.70	Uncorrected	Pro 6H	8/3/2016 0:00	08:28:16am	New	Sensor	08032016- 1 foot Boundary.SSF
SU 1	0.6	38,538	396202.55	4566645.47	1292.704	1.40	0.70	Uncorrected	Pro 6H	8/3/2016 0:00	08:45:30am	New	Sensor	08032016- 1 foot Boundary.SSF
SU 1	0.6	38,538	396200.19	4566646.56	1291.494	1.40	0.70	Uncorrected	Pro 6H	8/3/2016 0:00	09:11:03am	New	Sensor	08032016- 1 foot Boundary.SSF
SU 1	0.6	38,535	396205	4566645.54	1292.149	1.20	0.70	Uncorrected	Pro 6H	8/3/2016 0:00	08:20:17am	New	Sensor	08032016- 1 foot Boundary.SSF
SU 1	0.6	38,533	396197.63	4566631.49	1293.051	1.40	0.70	Uncorrected	Pro 6H	8/3/2016 0:00	08:48:29am	New	Sensor	08032016- 1 foot Boundary.SSF
SU 1	0.6	38,525	396204.06	4566645.16	1292.195	1.20	0.70	Uncorrected	Pro 6H	8/3/2016 0:00	08:24:17am	New	Sensor	08032016- 1 foot Boundary.SSF
SU 1	0.6	38,525	396201.39	4566641.04	1291.96	1.40	0.70	Uncorrected	Pro 6H	8/3/2016 0:00	08:36:15am	New	Sensor	08032016- 1 foot Boundary.SSF
SU 1	0.6	38,525	396201.7	4566643.18	1291.968	1.40	0.70	Uncorrected	Pro 6H	8/3/2016 0:00	08:38:47am	New	Sensor	08032016- 1 foot Boundary.SSF
SU 1	0.6	38,523	396196.28	4566646.96	1289.351	1.40	0.80	Uncorrected	Pro 6H	8/3/2016 0:00	10:19:50am	New	Sensor	08032016- 1 foot Boundary.SSF
SU 1	0.6	38,519	396198.13	4566639.13	1292.1	1.40	0.70	Uncorrected	Pro 6H	8/3/2016 0:00	09:01:26am	New	Sensor	08032016- 1 foot Boundary.SSF
SU 1	0.6	38,518	396200.99	4566644.91	1293.026	1.40	0.70	Uncorrected	Pro 6H	8/3/2016 0:00	08:56:36am	New	Sensor	08032016- 1 foot Boundary.SSF
SU 1	0.59	38,514	396204.26	4566647.52	1292.24	1.20	0.70	Uncorrected	Pro 6H	8/3/2016 0:00	08:26:54am	New	Sensor	08032016- 1 foot Boundary.SSF
SU 1	0.59	38,513	396199.22	4566639.06	1293.089	1.40	0.70	Uncorrected	Pro 6H	8/3/2016 0:00	08:56:19am	New	Sensor	08032016- 1 foot Boundary.SSF
SU 1	0.59	38,512	396200.32	4566631.14	1291.365	1.20	0.70	Uncorrected	Pro 6H	8/3/2016 0:00	08:31:52am	New	Sensor	08032016- 1 foot Boundary.SSF
SU 1	0.59	38,508	396204.62	4566638.82	1292.052	1.20	0.70	Uncorrected	Pro 6H	8/3/2016 0:00	08:14:37am	New	Sensor	08032016- 1 foot Boundary.SSF
SU 1	0.59	38,508	396201.96	4566643.68	1291.514	1.20	0.70	Uncorrected	Pro 6H	8/3/2016 0:00	08:34:52am	New	Sensor	08032016- 1 foot Boundary.SSF
SU 1	0.59	38,506	396199.43	4566646.99	1290.992	1.30	0.70	Uncorrected	Pro 6H	8/3/2016 0:00	09:26:43am	New	Sensor	08032016- 1 foot Boundary.SSF
SU 1	0.59	38,504	396205.24	4566642.08	1291.573	1.20	0.70	Uncorrected	Pro 6H	8/3/2016 0:00	08:10:38am	New	Sensor	08032016- 1 foot Boundary.SSF
SU 1	0.59	38,504	396204.55	4566641.24	1292.096	1.20	0.70	Uncorrected	Pro 6H	8/3/2016 0:00	08:17:18am	New	Sensor	08032016- 1 foot Boundary.SSF
SU 1	0.59	38,504	396201.3	4566641.11	1291.948	1.40	0.70	Uncorrected	Pro 6H	8/3/2016 0:00	08:35:43am	New	Sensor	08032016- 1 foot Boundary.SSF
SU 1	0.59	38,500	396204.52	4566636.73	1291.924	1.20	0.70	Uncorrected	Pro 6H	8/3/2016 0:00	08:15:37am	New	Sensor	08032016- 1 foot Boundary.SSF
SU 1	0.59	38,500	396194.79	4566647.43	1289.521	1.30	0.70	Uncorrected	Pro 6H	8/3/2016 0:00	10:33:00am	New	Sensor	08032016- 1 foot Boundary.SSF
SU 1	0.59	38,497	396201.13	4566645.44	1292.495	1.40	0.70	Uncorrected	Pro 6H	8/3/2016 0:00	08:58:49am	New	Sensor	08032016- 1 foot Boundary.SSF
SU 1	0.59	38,497	396198.69	4566640	1291.592	1.40	0.70	Uncorrected	Pro 6H	8/3/2016 0:00	08:59:41am	New	Sensor	08032016- 1 foot Boundary.SSF
SU 1	0.59	38,497	396200.14	4566645.15	1292.001	1.40	0.70	Uncorrected	Pro 6H	8/3/2016 0:00	09:02:08am	New	Sensor	08032016- 1 foot Boundary.SSF
SU 1	0.59	38,496	396204.57	4566642.27	1292.253	1.20	0.70	Uncorrected	Pro 6H	8/3/2016 0:00	08:18:50am	New	Sensor	08032016- 1 foot Boundary.SSF
SU 1	0.59	38,495	396202.38	4566645.37	1292.591	1.40	0.70	Uncorrected	Pro 6H	8/3/2016 0:00	08:43:01am	New	Sensor	08032016- 1 foot Boundary.SSF
SU 1	0.59	38,493	396204.14	4566635.75	1292.019	1.20	0.70	Uncorrected	Pro 6H	8/3/2016 0:00	08:18:18am	New	Sensor	08032016- 1 foot Boundary.SSF
SU 1	0.59	38,493	396203.73	4566638.82	1292.178	1.20	0.70	Uncorrected	Pro 6H	8/3/2016 0:00	08:20:57am	New	Sensor	08032016- 1 foot Boundary.SSF
SU 1	0.59	38,490	396204.45	4566647.21	1292.206	1.20	0.70	Uncorrected	Pro 6H	8/3/2016 0:00	08:26:00am	New	Sensor	08032016- 1 foot Boundary.SSF
SU 1	0.59	38,486	396200.57	4566646.01	1292.023	1.40	0.70	Uncorrected	Pro 6H	8/3/2016 0:00	09:01:10am	New	Sensor	08032016- 1 foot Boundary.SSF
SU 1	0.59	38,486	396191.05	4566639.28	1289.783	1.30	0.70	Uncorrected	Pro 6H	8/3/2016 0:00	10:30:53am	New	Sensor	08032016- 1 foot Boundary.SSF
SU 1	0.59	38,485	396203.3	4566633.53	1291.832	1.20	0.70	Uncorrected	Pro 6H	8/3/2016 0:00	08:19:52am	New	Sensor	08032016- 1 foot Boundary.SSF
SU 1	0.59	38,485	396203.26	4566637.57	1292.181	1.20	0.70	Uncorrected	Pro 6H	8/3/2016 0:00	08:23:03am	New	Sensor	08032016- 1 foot Boundary.SSF
SU 1	0.59	38,484	396198.66	4566631.08	1292.095	1.40	0.70	Uncorrected	Pro 6H	8/3/2016 0:00	08:36:51am	New	Sensor	08032016- 1 foot Boundary.SSF
SU 1	0.58	38,482	396197.86	4566644.92	1289.549	1.40	0.80	Uncorrected	Pro 6H	8/3/2016 0:00	10:03:56am	New	Sensor	08032016- 1 foot Boundary.SSF
SU 1	0.58	38,478	396203.79	4566643.28	1292.227	1.20	0.70	Uncorrected	Pro 6H	8/3/2016 0:00	08:23:29am	New	Sensor	08032016- 1 foot Boundary.SSF
SU 1	0.58	38,476	396203.9	4566636.4	1292.096	1.20	0.70	Uncorrected	Pro 6H	8/3/2016 0:00	08:17:44am	New	Sensor	08032016- 1 foot Boundary.SSF
SU 1	0.58	38,476	396199.41	4566645.3	1291.434	1.40	0.70	Uncorrected	Pro 6H	8/3/2016 0:00	09:12:03am	New	Sensor	08032016- 1 foot Boundary.SSF
SU 1	0.58	38,475	396202.19	4566645.53	1292.738	1.40	0.70	Uncorrected	Pro 6H	8/3/2016 0:00	08:45:36am	New	Sensor	08032016- 1 foot Boundary.SSF
SU 1	0.58	38,474	396206.85	4566646.16	1288.935	1.20	0.60	Uncorrected	Pro 6H	8/3/2016 0:00	07:37:53am	New	Sensor	08032016- 1 foot Boundary.SSF
SU 1	0.58	38,474	396204.1	4566633.13	1291.771	1.20	0.70	Uncorrected	Pro 6H	8/3/2016 0:00	08:14:04am	New	Sensor	08032016- 1 foot Boundary.SSF
SU 1	0.58	38,472	396203.1	4566642.86	1292.026	1.20	0.70	Uncorrected	Pro 6H	8/3/2016 0:00	08:29:31am	New	Sensor	08032016- 1 foot Boundary.SSF
SU 1	0.58	38,470	396191.99	4566634.46	1290.421	1.20	0.70	Uncorrected	Pro 6H	8/3/2016 0:00	09:47:52am	New	Sensor	08032016- 1 foot Boundary.SSF

SU	Z-Score	CPM	Easting	Northing	MSL	PDOP	HDOP	CorrType	RcvrType	GPS_Date	GPS_Time	Update	FeatName	Datafile
SU 1	0.58	38,469	396204.35	4566644.04	1292.156	1.20	0.70	Uncorrected	Pro 6H	8/3/2016 0:00	08:21:14am	New	Sensor	08032016- 1 foot Boundary.SSF
SU 1	0.58	38,469	396199.54	4566639.74	1292.945	1.40	0.70	Uncorrected	Pro 6H	8/3/2016 0:00	08:52:29am	New	Sensor	08032016- 1 foot Boundary.SSF
SU 1	0.58	38,466	396204.27	4566639.97	1292.106	1.20	0.70	Uncorrected	Pro 6H	8/3/2016 0:00	08:17:50am	New	Sensor	08032016- 1 foot Boundary.SSF
SU 1	0.58	38,465	396201.32	4566645.86	1292.988	1.40	0.70	Uncorrected	Pro 6H	8/3/2016 0:00	08:57:23am	New	Sensor	08032016- 1 foot Boundary.SSF
SU 1	0.58	38,458	396195.51	4566649.76	1291.422	1.40	0.70	Uncorrected	Pro 6H	8/3/2016 0:00	09:21:20am	New	Sensor	08032016- 1 foot Boundary.SSF
SU 1	0.58	38,457	396206.86	4566646.18	1288.94	1.20	0.60	Uncorrected	Pro 6H	8/3/2016 0:00	07:37:55am	New	Sensor	08032016- 1 foot Boundary.SSF
SU 1	0.58	38,457	396202.25	4566646.46	1292.79	1.40	0.70	Uncorrected	Pro 6H	8/3/2016 0:00	08:48:49am	New	Sensor	08032016- 1 foot Boundary.SSF
SU 1	0.58	38,457	396199.61	4566645.2	1291.466	1.40	0.70	Uncorrected	Pro 6H	8/3/2016 0:00	09:11:57am	New	Sensor	08032016- 1 foot Boundary.SSF
SU 1	0.58	38,456	396196.6	4566645.99	1289.489	1.40	0.80	Uncorrected	Pro 6H	8/3/2016 0:00	10:09:14am	New	Sensor	08032016- 1 foot Boundary.SSF
SU 1	0.57	38,452	396190.51	4566639.22	1289.977	1.30	0.70	Uncorrected	Pro 6H	8/3/2016 0:00	10:32:01am	New	Sensor	08032016- 1 foot Boundary.SSF
SU 1	0.57	38,451	396203.2	4566635.79	1292.131	1.20	0.70	Uncorrected	Pro 6H	8/3/2016 0:00	08:22:03am	New	Sensor	08032016- 1 foot Boundary.SSF
SU 1	0.57	38,450	396205.3	4566644.28	1291.684	1.20	0.70	Uncorrected	Pro 6H	8/3/2016 0:00	08:11:53am	New	Sensor	08032016- 1 foot Boundary.SSF
SU 1	0.57	38,442	396200.46	4566639.37	1292.023	1.40	0.70	Uncorrected	Pro 6H	8/3/2016 0:00	08:39:31am	New	Sensor	08032016- 1 foot Boundary.SSF
SU 1	0.57	38,442	396202.19	4566646.22	1292.685	1.40	0.70	Uncorrected	Pro 6H	8/3/2016 0:00	08:46:31am	New	Sensor	08032016- 1 foot Boundary.SSF
SU 1	0.57	38,441	396193.09	4566633.21	1291.358	1.40	0.70	Uncorrected	Pro 6H	8/3/2016 0:00	09:20:36am	New	Sensor	08032016- 1 foot Boundary.SSF
SU 1	0.57	38,440	396202.27	4566647.75	1292.868	1.40	0.70	Uncorrected	Pro 6H	8/3/2016 0:00	08:51:24am	New	Sensor	08032016- 1 foot Boundary.SSF
SU 1	0.57	38,439	396198.81	4566630.9	1292.048	1.40	0.70	Uncorrected	Pro 6H	8/3/2016 0:00	08:36:01am	New	Sensor	08032016- 1 foot Boundary.SSF
SU 1	0.57	38,437	396203.81	4566633.79	1291.864	1.20	0.70	Uncorrected	Pro 6H	8/3/2016 0:00	08:16:45am	New	Sensor	08032016- 1 foot Boundary.SSF
SU 1	0.57	38,436	396203.06	4566640.54	1292.181	1.20	0.70	Uncorrected	Pro 6H	8/3/2016 0:00	08:27:40am	New	Sensor	08032016- 1 foot Boundary.SSF
SU 1	0.57	38,435	396191.37	4566639.97	1291.32	1.40	0.70	Uncorrected	Pro 6H	8/3/2016 0:00	09:23:34am	New	Sensor	08032016- 1 foot Boundary.SSF
SU 1	0.57	38,431	396205.36	4566645.82	1292.096	1.20	0.70	Uncorrected	Pro 6H	8/3/2016 0:00	08:16:12am	New	Sensor	08032016- 1 foot Boundary.SSF
SU 1	0.57	38,430	396202.03	4566641.31	1291.35	1.20	0.70	Uncorrected	Pro 6H	8/3/2016 0:00	08:31:17am	New	Sensor	08032016- 1 foot Boundary.SSF
SU 1	0.57	38,426	396201.59	4566643.48	1292.663	1.40	0.70	Uncorrected	Pro 6H	8/3/2016 0:00	08:44:01am	New	Sensor	08032016- 1 foot Boundary.SSF
SU 1	0.57	38,424	396200.84	4566644.34	1293.047	1.40	0.70	Uncorrected	Pro 6H	8/3/2016 0:00	08:58:10am	New	Sensor	08032016- 1 foot Boundary.SSF
SU 1	0.57	38,424	396199.88	4566644.28	1292.045	1.40	0.70	Uncorrected	Pro 6H	8/3/2016 0:00	09:02:09am	New	Sensor	08032016- 1 foot Boundary.SSF
SU 1	0.57	38,423	396199.07	4566631.45	1292.063	1.40	0.70	Uncorrected	Pro 6H	8/3/2016 0:00	08:36:46am	New	Sensor	08032016- 1 foot Boundary.SSF
SU 1	0.57	38,422	396204.39	4566645.34	1292.187	1.20	0.70	Uncorrected	Pro 6H	8/3/2016 0:00	08:23:14am	New	Sensor	08032016- 1 foot Boundary.SSF
SU 1	0.56	38,418	396193.23	4566636.04	1290.46	1.20	0.70	Uncorrected	Pro 6H	8/3/2016 0:00	09:46:18am	New	Sensor	08032016- 1 foot Boundary.SSF
SU 1	0.56	38,418	396198.94	4566645.67	1289.657	1.40	0.80	Uncorrected	Pro 6H	8/3/2016 0:00	10:01:30am	New	Sensor	08032016- 1 foot Boundary.SSF
SU 1	0.56	38,413	396201.2	4566645.14	1293.018	1.40	0.70	Uncorrected	Pro 6H	8/3/2016 0:00	08:55:00am	New	Sensor	08032016- 1 foot Boundary.SSF
SU 1	0.56	38,412	396201.4	4566642.56	1291.947	1.40	0.70	Uncorrected	Pro 6H	8/3/2016 0:00	08:37:10am	New	Sensor	08032016- 1 foot Boundary.SSF
SU 1	0.56	38,412	396190.9	4566639.16	1291.542	1.40	0.70	Uncorrected	Pro 6H	8/3/2016 0:00	09:17:24am	New	Sensor	08032016- 1 foot Boundary.SSF
SU 1	0.56	38,409	396198.53	4566646.5	1289.833	1.20	0.70	Uncorrected	Pro 6H	8/3/2016 0:00	09:45:46am	New	Sensor	08032016- 1 foot Boundary.SSF
SU 1	0.56	38,408	396195.55	4566646.66	1289.544	1.30	0.70	Uncorrected	Pro 6H	8/3/2016 0:00	10:28:41am	New	Sensor	08032016- 1 foot Boundary.SSF
SU 1	0.56	38,408	396194.75	4566647.41	1289.579	1.30	0.70	Uncorrected	Pro 6H	8/3/2016 0:00	10:32:49am	New	Sensor	08032016- 1 foot Boundary.SSF
SU 1	0.56	38,405	396203.14	4566643.29	1291.959	1.20	0.70	Uncorrected	Pro 6H	8/3/2016 0:00	08:28:48am	New	Sensor	08032016- 1 foot Boundary.SSF
SU 1	0.56	38,404	396199.05	4566632.84	1292.018	1.40	0.70	Uncorrected	Pro 6H	8/3/2016 0:00	08:37:45am	New	Sensor	08032016- 1 foot Boundary.SSF
SU 1	0.56	38,403	396202.82	4566640.13	1292.049	1.20	0.70	Uncorrected	Pro 6H	8/3/2016 0:00	08:28:31am	New	Sensor	08032016- 1 foot Boundary.SSF
SU 1	0.56	38,401	396203.22	4566635.82	1292.12	1.20	0.70	Uncorrected	Pro 6H	8/3/2016 0:00	08:22:10am	New	Sensor	08032016- 1 foot Boundary.SSF
SU 1	0.56	38,400	396202.44	4566646.71	1292.807	1.40	0.70	Uncorrected	Pro 6H	8/3/2016 0:00	08:48:52am	New	Sensor	08032016- 1 foot Boundary.SSF
SU 1	0.56	38,399	396200.08	4566639.86	1292.906	1.40	0.70	Uncorrected	Pro 6H	8/3/2016 0:00	08:49:36am	New	Sensor	08032016- 1 foot Boundary.SSF
SU 1	0.56	38,399	396199.01	4566645.69	1290.876	1.30	0.70	Uncorrected	Pro 6H	8/3/2016 0:00	09:25:49am	New	Sensor	08032016- 1 foot Boundary.SSF
SU 1	0.56	38,398	396205.04	4566643.7	1291.748	1.20	0.70	Uncorrected	Pro 6H	8/3/2016 0:00	08:12:42am	New	Sensor	08032016- 1 foot Boundary.SSF
SU 1	0.56	38,398	396197.88	4566631.58	1292.968	1.40	0.70	Uncorrected	Pro 6H	8/3/2016 0:00	08:46:06am	New	Sensor	08032016- 1 foot Boundary.SSF
SU 1	0.56	38,397	396199.48	4566631.62	1291.525	1.20	0.70	Uncorrected	Pro 6H	8/3/2016 0:00	08:34:25am	New	Sensor	08032016- 1 foot Boundary.SSF
SU 1	0.56	38,393	396201.85	4566646.53	1293.009	1.40	0.70	Uncorrected	Pro 6H	8/3/2016 0:00	08:55:02am	New	Sensor	08032016- 1 foot Boundary.SSF
SU 1	0.56	38,393	396197.75	4566647.79	1289.565	1.40	0.80	Uncorrected	Pro 6H	8/3/2016 0:00	10:07:59am	New	Sensor	08032016- 1 foot Boundary.SSF
SU 1	0.56	38,392	396205.08	4566641.76	1291.535	1.20	0.70	Uncorrected	Pro 6H	8/3/2016 0:00	08:10:43am	New	Sensor	08032016- 1 foot Boundary.SSF
SU 1	0.56	38,391	396203.73	4566636.71	1291.852	1.20	0.70	Uncorrected	Pro 6H	8/3/2016 0:00	08:19:48am	New	Sensor	08032016- 1 foot Boundary.SSF
SU 1	0.56	38,391	396200.63	4566646.21	1291.888	1.40	0.70	Uncorrected	Pro 6H	8/3/2016 0:00	09:03:39am	New	Sensor	08032016- 1 foot Boundary.SSF
SU 1	0.56	38,391	396191.47	4566638.4	1289.831	1.30	0.70	Uncorrected	Pro 6H	8/3/2016 0:00	10:28:10am	New	Sensor	08032016- 1 foot Boundary.SSF
SU 1	0.55	38,389	396201.97	4566645.8	1292.81	1.40	0.70	Uncorrected	Pro 6H	8/3/2016 0:00	08:48:48am	New	Sensor	08032016- 1 foot Boundary.SSF

SU	Z-Score	CPM	Easting	Northing	MSL	PDOP	HDOP	CorrType	RcvrType	GPS_Date	GPS_Time	Update	FeatName	Datafile
SU 1	0.55	38,389	396199.69	4566646.11	1291.152	1.40	0.70	Uncorrected	Pro 6H	8/3/2016 0:00	09:16:23am	New	Sensor	08032016- 1 foot Boundary.SSF
SU 1	0.55	38,385	396198.68	4566636.6	1292.878	1.40	0.70	Uncorrected	Pro 6H	8/3/2016 0:00	08:52:02am	New	Sensor	08032016- 1 foot Boundary.SSF
SU 1	0.55	38,383	396204.55	4566639.48	1292.116	1.20	0.70	Uncorrected	Pro 6H	8/3/2016 0:00	08:16:02am	New	Sensor	08032016- 1 foot Boundary.SSF
SU 1	0.55	38,383	396191.31	4566639.22	1291.352	1.30	0.70	Uncorrected	Pro 6H	8/3/2016 0:00	09:25:11am	New	Sensor	08032016- 1 foot Boundary.SSF
SU 1	0.55	38,381	396199.95	4566640.11	1292.931	1.40	0.70	Uncorrected	Pro 6H	8/3/2016 0:00	08:51:12am	New	Sensor	08032016- 1 foot Boundary.SSF
SU 1	0.55	38,381	396198.49	4566644.34	1289.61	1.40	0.80	Uncorrected	Pro 6H	8/3/2016 0:00	10:01:50am	New	Sensor	08032016- 1 foot Boundary.SSF
SU 1	0.55	38,379	396202.41	4566647.54	1291.945	1.40	0.70	Uncorrected	Pro 6H	8/3/2016 0:00	08:38:54am	New	Sensor	08032016- 1 foot Boundary.SSF
SU 1	0.55	38,379	396198.66	4566644.08	1291.288	1.40	0.70	Uncorrected	Pro 6H	8/3/2016 0:00	09:14:29am	New	Sensor	08032016- 1 foot Boundary.SSF
SU 1	0.55	38,378	396189.48	4566634.1	1291.516	1.40	0.70	Uncorrected	Pro 6H	8/3/2016 0:00	09:16:45am	New	Sensor	08032016- 1 foot Boundary.SSF
SU 1	0.55	38,373	396198.58	4566643.84	1291.136	1.40	0.70	Uncorrected	Pro 6H	8/3/2016 0:00	09:21:33am	New	Sensor	08032016- 1 foot Boundary.SSF
SU 1	0.55	38,373	396198.37	4566644.56	1290.351	1.20	0.70	Uncorrected	Pro 6H	8/3/2016 0:00	10:00:39am	New	Sensor	08032016- 1 foot Boundary.SSF
SU 1	0.55	38,369	396205.86	4566643.22	1291.621	1.20	0.70	Uncorrected	Pro 6H	8/3/2016 0:00	08:10:25am	New	Sensor	08032016- 1 foot Boundary.SSF
SU 1	0.55	38,369	396204.45	4566639.71	1292.081	1.20	0.70	Uncorrected	Pro 6H	8/3/2016 0:00	08:17:20am	New	Sensor	08032016- 1 foot Boundary.SSF
SU 1	0.55	38,364	396202.6	4566647.89	1291.337	1.20	0.70	Uncorrected	Pro 6H	8/3/2016 0:00	08:30:30am	New	Sensor	08032016- 1 foot Boundary.SSF
SU 1	0.55	38,362	396195.62	4566648.05	1289.508	1.30	0.70	Uncorrected	Pro 6H	8/3/2016 0:00	10:31:08am	New	Sensor	08032016- 1 foot Boundary.SSF
SU 1	0.54	38,358	396199.01	4566636.96	1292.902	1.40	0.70	Uncorrected	Pro 6H	8/3/2016 0:00	08:49:32am	New	Sensor	08032016- 1 foot Boundary.SSF
SU 1	0.54	38,355	396204.4	4566647.41	1292.259	1.20	0.70	Uncorrected	Pro 6H	8/3/2016 0:00	08:25:10am	New	Sensor	08032016- 1 foot Boundary.SSF
SU 1	0.54	38,355	396199.66	4566645.19	1291.442	1.40	0.70	Uncorrected	Pro 6H	8/3/2016 0:00	09:11:56am	New	Sensor	08032016- 1 foot Boundary.SSF
SU 1	0.54	38,352	396202.26	4566644.72	1292.707	1.40	0.70	Uncorrected	Pro 6H	8/3/2016 0:00	08:45:29am	New	Sensor	08032016- 1 foot Boundary.SSF
SU 1	0.54	38,351	396199.88	4566631.61	1291.412	1.20	0.70	Uncorrected	Pro 6H	8/3/2016 0:00	08:31:56am	New	Sensor	08032016- 1 foot Boundary.SSF
SU 1	0.54	38,351	396199.09	4566646.69	1290.949	1.30	0.70	Uncorrected	Pro 6H	8/3/2016 0:00	09:26:48am	New	Sensor	08032016- 1 foot Boundary.SSF
SU 1	0.54	38,349	396204.82	4566642.88	1292.197	1.20	0.70	Uncorrected	Pro 6H	8/3/2016 0:00	08:17:58am	New	Sensor	08032016- 1 foot Boundary.SSF
SU 1	0.54	38,348	396198.75	4566633.32	1292.797	1.40	0.70	Uncorrected	Pro 6H	8/3/2016 0:00	08:44:22am	New	Sensor	08032016- 1 foot Boundary.SSF
SU 1	0.54	38,347	396198.83	4566645.16	1290.965	1.40	0.70	Uncorrected	Pro 6H	8/3/2016 0:00	09:23:09am	New	Sensor	08032016- 1 foot Boundary.SSF
SU 1	0.54	38,346	396195.29	4566645.04	1289.358	1.40	0.80	Uncorrected	Pro 6H	8/3/2016 0:00	10:18:42am	New	Sensor	08032016- 1 foot Boundary.SSF
SU 1	0.54	38,344	396201.52	4566645.46	1292.889	1.40	0.70	Uncorrected	Pro 6H	8/3/2016 0:00	08:51:27am	New	Sensor	08032016- 1 foot Boundary.SSF
SU 1	0.54	38,344	396199.29	4566638.51	1293.081	1.40	0.70	Uncorrected	Pro 6H	8/3/2016 0:00	08:53:47am	New	Sensor	08032016- 1 foot Boundary.SSF
SU 1	0.54	38,342	396204.4	4566646.62	1292.238	1.20	0.70	Uncorrected	Pro 6H	8/3/2016 0:00	08:25:08am	New	Sensor	08032016- 1 foot Boundary.SSF
SU 1	0.54	38,341	396204.6	4566641.96	1292.092	1.20	0.70	Uncorrected	Pro 6H	8/3/2016 0:00	08:16:19am	New	Sensor	08032016- 1 foot Boundary.SSF
SU 1	0.54	38,337	396203.95	4566639.43	1292.192	1.20	0.70	Uncorrected	Pro 6H	8/3/2016 0:00	08:20:09am	New	Sensor	08032016- 1 foot Boundary.SSF
SU 1	0.54	38,334	396203.85	4566639.8	1292.305	1.20	0.70	Uncorrected	Pro 6H	8/3/2016 0:00	08:19:35am	New	Sensor	08032016- 1 foot Boundary.SSF
SU 1	0.54	38,332	396201.83	4566641.05	1291.366	1.20	0.70	Uncorrected	Pro 6H	8/3/2016 0:00	08:32:09am	New	Sensor	08032016- 1 foot Boundary.SSF
SU 1	0.54	38,331	396199.3	4566638.97	1293.065	1.40	0.70	Uncorrected	Pro 6H	8/3/2016 0:00	08:58:36am	New	Sensor	08032016- 1 foot Boundary.SSF
SU 1	0.54	38,331	396197.48	4566644.86	1289.488	1.40	0.80	Uncorrected	Pro 6H	8/3/2016 0:00	10:04:36am	New	Sensor	08032016- 1 foot Boundary.SSF
SU 1	0.54	38,328	396202.12	4566647.02	1292.879	1.40	0.70	Uncorrected	Pro 6H	8/3/2016 0:00	08:53:01am	New	Sensor	08032016- 1 foot Boundary.SSF
SU 1	0.54	38,328	396198.25	4566645.5	1289.913	1.20	0.70	Uncorrected	Pro 6H	8/3/2016 0:00	09:44:53am	New	Sensor	08032016- 1 foot Boundary.SSF
SU 1	0.53	38,324	396203.48	4566635.12	1291.89	1.20	0.70	Uncorrected	Pro 6H	8/3/2016 0:00	08:19:50am	New	Sensor	08032016- 1 foot Boundary.SSF
SU 1	0.53	38,324	396203.99	4566640.97	1292.225	1.20	0.70	Uncorrected	Pro 6H	8/3/2016 0:00	08:21:00am	New	Sensor	08032016- 1 foot Boundary.SSF
SU 1	0.53	38,323	396198.08	4566645.65	1289.489	1.40	0.80	Uncorrected	Pro 6H	8/3/2016 0:00	10:04:37am	New	Sensor	08032016- 1 foot Boundary.SSF
SU 1	0.53	38,318	396202.09	4566643.6	1292.548	1.40	0.70	Uncorrected	Pro 6H	8/3/2016 0:00	08:40:44am	New	Sensor	08032016- 1 foot Boundary.SSF
SU 1	0.53	38,318	396202.36	4566646.92	1292.889	1.40	0.70	Uncorrected	Pro 6H	8/3/2016 0:00	08:51:21am	New	Sensor	08032016- 1 foot Boundary.SSF
SU 1	0.53	38,317	396201.66	4566642.74	1291.384	1.20	0.70	Uncorrected	Pro 6H	8/3/2016 0:00	08:33:17am	New	Sensor	08032016- 1 foot Boundary.SSF
SU 1	0.53	38,316	396204.15	4566645.34	1292.175	1.20	0.70	Uncorrected	Pro 6H	8/3/2016 0:00	08:25:58am	New	Sensor	08032016- 1 foot Boundary.SSF
SU 1	0.53	38,315	396204.9	4566640.95	1291.689	1.20	0.70	Uncorrected	Pro 6H	8/3/2016 0:00	08:12:30am	New	Sensor	08032016- 1 foot Boundary.SSF
SU 1	0.53	38,314	396206.9	4566646.31	1288.977	1.20	0.60	Uncorrected	Pro 6H	8/3/2016 0:00	07:37:58am	New	Sensor	08032016- 1 foot Boundary.SSF
SU 1	0.53	38,308	396204.7	4566646.52	1292.104	1.20	0.70	Uncorrected	Pro 6H	8/3/2016 0:00	08:22:29am	New	Sensor	08032016- 1 foot Boundary.SSF
SU 1	0.53	38,307	396201.53	4566630.87	1292.018	1.20	0.70	Uncorrected	Pro 6H	8/3/2016 0:00	08:30:02am	New	Sensor	08032016- 1 foot Boundary.SSF
SU 1	0.53	38,305	396205	4566643.24	1291.871	1.20	0.70	Uncorrected	Pro 6H	8/3/2016 0:00	08:14:21am	New	Sensor	08032016- 1 foot Boundary.SSF
SU 1	0.53	38,302	396200.74	4566640.93	1292	1.40	0.70	Uncorrected	Pro 6H	8/3/2016 0:00	08:39:03am	New	Sensor	08032016- 1 foot Boundary.SSF
SU 1	0.53	38,301	396191.24	4566639.45	1289.837	1.30	0.70	Uncorrected	Pro 6H	8/3/2016 0:00	10:29:47am	New	Sensor	08032016- 1 foot Boundary.SSF
SU 1	0.53	38,300	396205.5	4566641.56	1291.427	1.20	0.70	Uncorrected	Pro 6H	8/3/2016 0:00	08:08:48am	New	Sensor	08032016- 1 foot Boundary.SSF
SU 1	0.53	38,300	396197.71	4566632.91	1293.072	1.40	0.70	Uncorrected	Pro 6H	8/3/2016 0:00	08:51:03am	New	Sensor	08032016- 1 foot Boundary.SSF

SU	Z-Score	CPM	Easting	Northing	MSL	PDOP	HDOP	CorrType	RcvrType	GPS_Date	GPS_Time	Update	FeatName	Datafile
SU 1	0.52	38,289	396198.31	4566639.52	1292.022	1.40	0.70	Uncorrected	Pro 6H	8/3/2016 0:00	09:03:00am	New	Sensor	08032016- 1 foot Boundary.SSF
SU 1	0.52	38,287	396198.97	4566638.61	1293.093	1.40	0.70	Uncorrected	Pro 6H	8/3/2016 0:00	08:56:44am	New	Sensor	08032016- 1 foot Boundary.SSF
SU 1	0.52	38,286	396206.1	4566645.24	1291.87	1.20	0.70	Uncorrected	Pro 6H	8/3/2016 0:00	08:08:40am	New	Sensor	08032016- 1 foot Boundary.SSF
SU 1	0.52	38,286	396202.52	4566646.49	1291.965	1.40	0.70	Uncorrected	Pro 6H	8/3/2016 0:00	08:38:51am	New	Sensor	08032016- 1 foot Boundary.SSF
SU 1	0.52	38,285	396197.4	4566632.12	1293.182	1.40	0.70	Uncorrected	Pro 6H	8/3/2016 0:00	08:53:36am	New	Sensor	08032016- 1 foot Boundary.SSF
SU 1	0.52	38,284	396198.45	4566639.88	1292.065	1.40	0.70	Uncorrected	Pro 6H	8/3/2016 0:00	09:01:03am	New	Sensor	08032016- 1 foot Boundary.SSF
SU 1	0.52	38,283	396202.55	4566636.44	1292.112	1.20	0.70	Uncorrected	Pro 6H	8/3/2016 0:00	08:27:34am	New	Sensor	08032016- 1 foot Boundary.SSF
SU 1	0.52	38,281	396204.81	4566642.6	1292.196	1.20	0.70	Uncorrected	Pro 6H	8/3/2016 0:00	08:16:07am	New	Sensor	08032016- 1 foot Boundary.SSF
SU 1	0.52	38,281	396202.04	4566647.37	1293.003	1.40	0.70	Uncorrected	Pro 6H	8/3/2016 0:00	08:55:46am	New	Sensor	08032016- 1 foot Boundary.SSF
SU 1	0.52	38,278	396199.71	4566646.88	1291.127	1.40	0.70	Uncorrected	Pro 6H	8/3/2016 0:00	09:20:16am	New	Sensor	08032016- 1 foot Boundary.SSF
SU 1	0.52	38,277	396198.78	4566638.01	1293.08	1.40	0.70	Uncorrected	Pro 6H	8/3/2016 0:00	08:57:33am	New	Sensor	08032016- 1 foot Boundary.SSF
SU 1	0.52	38,273	396203.41	4566646.5	1292.047	1.20	0.70	Uncorrected	Pro 6H	8/3/2016 0:00	08:29:36am	New	Sensor	08032016- 1 foot Boundary.SSF
SU 1	0.52	38,272	396202.39	4566646.52	1291.895	1.40	0.70	Uncorrected	Pro 6H	8/3/2016 0:00	08:36:25am	New	Sensor	08032016- 1 foot Boundary.SSF
SU 1	0.52	38,271	396197.56	4566636.25	1291.569	1.40	0.70	Uncorrected	Pro 6H	8/3/2016 0:00	08:59:10am	New	Sensor	08032016- 1 foot Boundary.SSF
SU 1	0.52	38,270	396190.96	4566638.66	1291.483	1.40	0.70	Uncorrected	Pro 6H	8/3/2016 0:00	09:24:43am	New	Sensor	08032016- 1 foot Boundary.SSF
SU 1	0.52	38,269	396202.04	4566647.82	1293.032	1.40	0.70	Uncorrected	Pro 6H	8/3/2016 0:00	08:56:30am	New	Sensor	08032016- 1 foot Boundary.SSF
SU 1	0.52	38,268	396201.61	4566630.61	1292.186	1.20	0.70	Uncorrected	Pro 6H	8/3/2016 0:00	08:26:29am	New	Sensor	08032016- 1 foot Boundary.SSF
SU 1	0.52	38,266	396203.61	4566641.06	1292.251	1.20	0.70	Uncorrected	Pro 6H	8/3/2016 0:00	08:23:32am	New	Sensor	08032016- 1 foot Boundary.SSF
SU 1	0.52	38,266	396190.78	4566639	1289.766	1.30	0.70	Uncorrected	Pro 6H	8/3/2016 0:00	10:30:52am	New	Sensor	08032016- 1 foot Boundary.SSF
SU 1	0.51	38,265	396200.68	4566646.13	1291.899	1.40	0.70	Uncorrected	Pro 6H	8/3/2016 0:00	09:01:59am	New	Sensor	08032016- 1 foot Boundary.SSF
SU 1	0.51	38,264	396205.28	4566642.29	1291.612	1.20	0.70	Uncorrected	Pro 6H	8/3/2016 0:00	08:10:36am	New	Sensor	08032016- 1 foot Boundary.SSF
SU 1	0.51	38,263	396201.79	4566643.26	1292.636	1.40	0.70	Uncorrected	Pro 6H	8/3/2016 0:00	08:42:24am	New	Sensor	08032016- 1 foot Boundary.SSF
SU 1	0.51	38,262	396203.56	4566636.01	1292.087	1.20	0.70	Uncorrected	Pro 6H	8/3/2016 0:00	08:20:53am	New	Sensor	08032016- 1 foot Boundary.SSF
SU 1	0.51	38,261	396204.86	4566641.38	1291.795	1.20	0.70	Uncorrected	Pro 6H	8/3/2016 0:00	08:13:43am	New	Sensor	08032016- 1 foot Boundary.SSF
SU 1	0.51	38,261	396204.13	4566633.33	1292.08	1.20	0.70	Uncorrected	Pro 6H	8/3/2016 0:00	08:15:52am	New	Sensor	08032016- 1 foot Boundary.SSF
SU 1	0.51	38,261	396203.72	4566642.75	1292.259	1.20	0.70	Uncorrected	Pro 6H	8/3/2016 0:00	08:24:20am	New	Sensor	08032016- 1 foot Boundary.SSF
SU 1	0.51	38,256	396205.43	4566643.73	1291.71	1.20	0.70	Uncorrected	Pro 6H	8/3/2016 0:00	08:10:33am	New	Sensor	08032016- 1 foot Boundary.SSF
SU 1	0.51	38,254	396199.74	4566639.36	1292.905	1.40	0.70	Uncorrected	Pro 6H	8/3/2016 0:00	08:49:11am	New	Sensor	08032016- 1 foot Boundary.SSF
SU 1	0.51	38,253	396199.21	4566637.21	1292.881	1.40	0.70	Uncorrected	Pro 6H	8/3/2016 0:00	08:49:14am	New	Sensor	08032016- 1 foot Boundary.SSF
SU 1	0.51	38,252	396201.72	4566645.17	1292.904	1.40	0.70	Uncorrected	Pro 6H	8/3/2016 0:00	08:49:43am	New	Sensor	08032016- 1 foot Boundary.SSF
SU 1	0.51	38,249	396203.97	4566644.19	1292.183	1.20	0.70	Uncorrected	Pro 6H	8/3/2016 0:00	08:23:24am	New	Sensor	08032016- 1 foot Boundary.SSF
SU 1	0.51	38,247	396202.73	4566646.1	1292.686	1.40	0.70	Uncorrected	Pro 6H	8/3/2016 0:00	08:44:39am	New	Sensor	08032016- 1 foot Boundary.SSF
SU 1	0.51	38,247	396199.63	4566639.84	1292.9	1.40	0.70	Uncorrected	Pro 6H	8/3/2016 0:00	08:52:06am	New	Sensor	08032016- 1 foot Boundary.SSF
SU 1	0.51	38,245	396201.85	4566643.78	1291.93	1.40	0.70	Uncorrected	Pro 6H	8/3/2016 0:00	08:35:39am	New	Sensor	08032016- 1 foot Boundary.SSF
SU 1	0.51	38,245	396202.46	4566647.94	1292.907	1.40	0.70	Uncorrected	Pro 6H	8/3/2016 0:00	08:50:33am	New	Sensor	08032016- 1 foot Boundary.SSF
SU 1	0.51	38,245	396197.77	4566636.99	1291.635	1.40	0.70	Uncorrected	Pro 6H	8/3/2016 0:00	08:59:09am	New	Sensor	08032016- 1 foot Boundary.SSF
SU 1	0.51	38,244	396201.23	4566641.01	1291.945	1.40	0.70	Uncorrected	Pro 6H	8/3/2016 0:00	08:35:47am	New	Sensor	08032016- 1 foot Boundary.SSF
SU 1	0.51	38,244	396198.39	4566636.37	1293.058	1.40	0.70	Uncorrected	Pro 6H	8/3/2016 0:00	08:57:00am	New	Sensor	08032016- 1 foot Boundary.SSF
SU 1	0.51	38,244	396199.42	4566639.78	1293.03	1.40	0.70	Uncorrected	Pro 6H	8/3/2016 0:00	08:57:07am	New	Sensor	08032016- 1 foot Boundary.SSF
SU 1	0.51	38,244	396191.52	4566638.46	1289.874	1.30	0.70	Uncorrected	Pro 6H	8/3/2016 0:00	10:27:32am	New	Sensor	08032016- 1 foot Boundary.SSF
SU 1	0.51	38,243	396201.57	4566631.39	1291.884	1.20	0.70	Uncorrected	Pro 6H	8/3/2016 0:00	08:29:06am	New	Sensor	08032016- 1 foot Boundary.SSF
SU 1	0.51	38,242	396204.15	4566646.32	1292.192	1.20	0.70	Uncorrected	Pro 6H	8/3/2016 0:00	08:26:04am	New	Sensor	08032016- 1 foot Boundary.SSF
SU 1	0.51	38,241	396201.51	4566630.89	1291.962	1.20	0.70	Uncorrected	Pro 6H	8/3/2016 0:00	08:29:06am	New	Sensor	08032016- 1 foot Boundary.SSF
SU 1	0.51	38,237	396203.17	4566644.79	1291.569	1.20	0.70	Uncorrected	Pro 6H	8/3/2016 0:00	08:33:56am	New	Sensor	08032016- 1 foot Boundary.SSF
SU 1	0.51	38,236	396206.29	4566643	1291.837	1.20	0.70	Uncorrected	Pro 6H	8/3/2016 0:00	08:07:04am	New	Sensor	08032016- 1 foot Boundary.SSF
SU 1	0.5	38,234	396203.4	4566641.69	1292.308	1.20	0.70	Uncorrected	Pro 6H	8/3/2016 0:00	08:25:19am	New	Sensor	08032016- 1 foot Boundary.SSF
SU 1	0.5	38,232	396197.8	4566631.74	1292.901	1.40	0.70	Uncorrected	Pro 6H	8/3/2016 0:00	08:46:55am	New	Sensor	08032016- 1 foot Boundary.SSF
SU 1	0.5	38,232	396199.86	4566645.5	1291.78	1.40	0.70	Uncorrected	Pro 6H	8/3/2016 0:00	09:07:15am	New	Sensor	08032016- 1 foot Boundary.SSF
SU 1	0.5	38,230	396193.78	4566646.4	1289.453	1.30	0.70	Uncorrected	Pro 6H	8/3/2016 0:00	10:32:23am	New	Sensor	08032016- 1 foot Boundary.SSF
SU 1	0.5	38,229	396202.07	4566645.2	1292.637	1.40	0.70	Uncorrected	Pro 6H	8/3/2016 0:00	08:43:59am	New	Sensor	08032016- 1 foot Boundary.SSF
SU 1	0.5	38,228	396202.23	4566642.97	1291.31	1.20	0.70	Uncorrected	Pro 6H	8/3/2016 0:00	08:30:37am	New	Sensor	08032016- 1 foot Boundary.SSF
SU 1	0.5	38,227	396204.84	4566646.24	1292.143	1.20	0.70	Uncorrected	Pro 6H	8/3/2016 0:00	08:20:22am	New	Sensor	08032016- 1 foot Boundary.SSF

SU	Z-Score	CPM	Easting	Northing	MSL	PDOP	HDOP	CorrType	RcvrType	GPS_Date	GPS_Time	Update	FeatName	Datafile
SU 1	0.5	38,227	396201.52	4566643.93	1291.945	1.40	0.70	Uncorrected	Pro 6H	8/3/2016 0:00	08:38:59am	New	Sensor	08032016- 1 foot Boundary.SSF
SU 1	0.5	38,227	396196.49	4566646.37	1289.552	1.40	0.80	Uncorrected	Pro 6H	8/3/2016 0:00	10:12:09am	New	Sensor	08032016- 1 foot Boundary.SSF
SU 1	0.5	38,223	396205.18	4566645.55	1291.85	1.20	0.70	Uncorrected	Pro 6H	8/3/2016 0:00	08:13:37am	New	Sensor	08032016- 1 foot Boundary.SSF
SU 1	0.5	38,222	396198.88	4566634.87	1292.792	1.40	0.70	Uncorrected	Pro 6H	8/3/2016 0:00	08:46:47am	New	Sensor	08032016- 1 foot Boundary.SSF
SU 1	0.5	38,221	396202.34	4566647.33	1292.754	1.40	0.70	Uncorrected	Pro 6H	8/3/2016 0:00	08:48:07am	New	Sensor	08032016- 1 foot Boundary.SSF
SU 1	0.5	38,221	396196.61	4566647.31	1289.338	1.40	0.80	Uncorrected	Pro 6H	8/3/2016 0:00	10:19:40am	New	Sensor	08032016- 1 foot Boundary.SSF
SU 1	0.5	38,220	396203.29	4566636.13	1292.065	1.20	0.70	Uncorrected	Pro 6H	8/3/2016 0:00	08:22:12am	New	Sensor	08032016- 1 foot Boundary.SSF
SU 1	0.5	38,219	396204.64	4566645.33	1292.482	1.20	0.70	Uncorrected	Pro 6H	8/3/2016 0:00	08:19:24am	New	Sensor	08032016- 1 foot Boundary.SSF
SU 1	0.5	38,217	396206.87	4566646.18	1288.945	1.20	0.60	Uncorrected	Pro 6H	8/3/2016 0:00	07:37:52am	New	Sensor	08032016- 1 foot Boundary.SSF
SU 1	0.5	38,217	396204.35	4566640.38	1292.239	1.20	0.70	Uncorrected	Pro 6H	8/3/2016 0:00	08:18:47am	New	Sensor	08032016- 1 foot Boundary.SSF
SU 1	0.5	38,216	396197.17	4566631.1	1293.049	1.40	0.70	Uncorrected	Pro 6H	8/3/2016 0:00	08:49:24am	New	Sensor	08032016- 1 foot Boundary.SSF
SU 1	0.5	38,215	396204.49	4566643.5	1292.188	1.20	0.70	Uncorrected	Pro 6H	8/3/2016 0:00	08:20:26am	New	Sensor	08032016- 1 foot Boundary.SSF
SU 1	0.5	38,214	396204.16	4566636.83	1291.974	1.20	0.70	Uncorrected	Pro 6H	8/3/2016 0:00	08:16:54am	New	Sensor	08032016- 1 foot Boundary.SSF
SU 1	0.5	38,213	396206.9	4566644.42	1291.636	1.20	0.70	Uncorrected	Pro 6H	8/3/2016 0:00	08:04:15am	New	Sensor	08032016- 1 foot Boundary.SSF
SU 1	0.5	38,212	396198.41	4566636.57	1293.057	1.40	0.70	Uncorrected	Pro 6H	8/3/2016 0:00	08:54:40am	New	Sensor	08032016- 1 foot Boundary.SSF
SU 1	0.5	38,210	396201.79	4566630.49	1292.172	1.20	0.70	Uncorrected	Pro 6H	8/3/2016 0:00	08:25:36am	New	Sensor	08032016- 1 foot Boundary.SSF
SU 1	0.5	38,209	396201.85	4566630.77	1292.106	1.20	0.70	Uncorrected	Pro 6H	8/3/2016 0:00	08:26:26am	New	Sensor	08032016- 1 foot Boundary.SSF
SU 1	0.5	38,208	396200.1	4566632.6	1291.423	1.20	0.70	Uncorrected	Pro 6H	8/3/2016 0:00	08:32:47am	New	Sensor	08032016- 1 foot Boundary.SSF
SU 1	0.5	38,207	396198.18	4566638.95	1292.119	1.40	0.70	Uncorrected	Pro 6H	8/3/2016 0:00	09:02:16am	New	Sensor	08032016- 1 foot Boundary.SSF
SU 1	0.5	38,205	396202.05	4566645.65	1291.876	1.40	0.70	Uncorrected	Pro 6H	8/3/2016 0:00	08:37:21am	New	Sensor	08032016- 1 foot Boundary.SSF
SU 1	0.49	38,202	396206.88	4566645.5	1291.795	1.20	0.70	Uncorrected	Pro 6H	8/3/2016 0:00	08:06:00am	New	Sensor	08032016- 1 foot Boundary.SSF
SU 1	0.49	38,202	396204.61	4566642.55	1292.287	1.20	0.70	Uncorrected	Pro 6H	8/3/2016 0:00	08:18:53am	New	Sensor	08032016- 1 foot Boundary.SSF
SU 1	0.49	38,202	396198.21	4566646.95	1290.166	1.20	0.70	Uncorrected	Pro 6H	8/3/2016 0:00	09:47:23am	New	Sensor	08032016- 1 foot Boundary.SSF
SU 1	0.49	38,199	396190.08	4566638.47	1291.739	1.40	0.70	Uncorrected	Pro 6H	8/3/2016 0:00	09:19:08am	New	Sensor	08032016- 1 foot Boundary.SSF
SU 1	0.49	38,197	396203.47	4566645.95	1291.974	1.20	0.70	Uncorrected	Pro 6H	8/3/2016 0:00	08:28:39am	New	Sensor	08032016- 1 foot Boundary.SSF
SU 1	0.49	38,197	396202.51	4566638.9	1291.957	1.20	0.70	Uncorrected	Pro 6H	8/3/2016 0:00	08:29:51am	New	Sensor	08032016- 1 foot Boundary.SSF
SU 1	0.49	38,197	396201.59	4566647.32	1293.008	1.40	0.70	Uncorrected	Pro 6H	8/3/2016 0:00	08:55:50am	New	Sensor	08032016- 1 foot Boundary.SSF
SU 1	0.49	38,195	396204.48	4566636.7	1291.722	1.20	0.70	Uncorrected	Pro 6H	8/3/2016 0:00	08:13:49am	New	Sensor	08032016- 1 foot Boundary.SSF
SU 1	0.49	38,195	396201.62	4566631.76	1292.032	1.20	0.70	Uncorrected	Pro 6H	8/3/2016 0:00	08:27:26am	New	Sensor	08032016- 1 foot Boundary.SSF
SU 1	0.49	38,194	396204.28	4566633.53	1291.59	1.20	0.70	Uncorrected	Pro 6H	8/3/2016 0:00	08:12:19am	New	Sensor	08032016- 1 foot Boundary.SSF
SU 1	0.49	38,187	396202.64	4566646.38	1291.857	1.40	0.70	Uncorrected	Pro 6H	8/3/2016 0:00	08:35:32am	New	Sensor	08032016- 1 foot Boundary.SSF
SU 1	0.49	38,186	396203.04	4566639.68	1292.181	1.20	0.70	Uncorrected	Pro 6H	8/3/2016 0:00	08:27:38am	New	Sensor	08032016- 1 foot Boundary.SSF
SU 1	0.49	38,186	396198.29	4566644.65	1289.594	1.40	0.80	Uncorrected	Pro 6H	8/3/2016 0:00	10:01:48am	New	Sensor	08032016- 1 foot Boundary.SSF
SU 1	0.49	38,186	396190.22	4566638.33	1290.189	1.30	0.70	Uncorrected	Pro 6H	8/3/2016 0:00	10:31:38am	New	Sensor	08032016- 1 foot Boundary.SSF
SU 1	0.49	38,184	396205.04	4566644.54	1291.832	1.20	0.70	Uncorrected	Pro 6H	8/3/2016 0:00	08:14:23am	New	Sensor	08032016- 1 foot Boundary.SSF
SU 1	0.49	38,183	396189.89	4566637.05	1289.723	1.30	0.70	Uncorrected	Pro 6H	8/3/2016 0:00	10:30:44am	New	Sensor	08032016- 1 foot Boundary.SSF
SU 1	0.49	38,182	396195.66	4566645.96	1289.362	1.40	0.80	Uncorrected	Pro 6H	8/3/2016 0:00	10:19:53am	New	Sensor	08032016- 1 foot Boundary.SSF
SU 1	0.49	38,179	396190.95	4566637.93	1289.419	1.30	0.70	Uncorrected	Pro 6H	8/3/2016 0:00	10:27:10am	New	Sensor	08032016- 1 foot Boundary.SSF
SU 1	0.49	38,176	396197.31	4566646.55	1289.586	1.40	0.80	Uncorrected	Pro 6H	8/3/2016 0:00	10:06:45am	New	Sensor	08032016- 1 foot Boundary.SSF
SU 1	0.49	38,175	396207.91	4566633.46	1292.211	1.50	0.80	Uncorrected	Pro 6H	8/3/2016 0:00	07:55:39am	New	Sensor	08032016- 1 foot Boundary.SSF
SU 1	0.48	38,172	396202.68	4566647.76	1291.871	1.40	0.70	Uncorrected	Pro 6H	8/3/2016 0:00	08:37:18am	New	Sensor	08032016- 1 foot Boundary.SSF
SU 1	0.48	38,170	396200.99	4566641.04	1292.776	1.40	0.70	Uncorrected	Pro 6H	8/3/2016 0:00	08:45:24am	New	Sensor	08032016- 1 foot Boundary.SSF
SU 1	0.48	38,168	396202.83	4566636.73	1292.169	1.20	0.70	Uncorrected	Pro 6H	8/3/2016 0:00	08:26:17am	New	Sensor	08032016- 1 foot Boundary.SSF
SU 1	0.48	38,167	396198.1	4566644.83	1289.895	1.20	0.70	Uncorrected	Pro 6H	8/3/2016 0:00	09:45:03am	New	Sensor	08032016- 1 foot Boundary.SSF
SU 1	0.48	38,166	396198.76	4566635.85	1292.913	1.40	0.70	Uncorrected	Pro 6H	8/3/2016 0:00	08:52:47am	New	Sensor	08032016- 1 foot Boundary.SSF
SU 1	0.48	38,163	396203.16	4566637.53	1292.334	1.20	0.70	Uncorrected	Pro 6H	8/3/2016 0:00	08:23:59am	New	Sensor	08032016- 1 foot Boundary.SSF
SU 1	0.48	38,163	396202.44	4566646.71	1292.805	1.40	0.70	Uncorrected	Pro 6H	8/3/2016 0:00	08:48:51am	New	Sensor	08032016- 1 foot Boundary.SSF
SU 1	0.48	38,161	396200.15	4566645.75	1291.855	1.40	0.70	Uncorrected	Pro 6H	8/3/2016 0:00	09:06:10am	New	Sensor	08032016- 1 foot Boundary.SSF
SU 1	0.48	38,153	396205.13	4566644.43	1291.749	1.20	0.70	Uncorrected	Pro 6H	8/3/2016 0:00	08:12:41am	New	Sensor	08032016- 1 foot Boundary.SSF
SU 1	0.48	38,153	396192.39	4566632.99	1291.298	1.30	0.70	Uncorrected	Pro 6H	8/3/2016 0:00	09:26:18am	New	Sensor	08032016- 1 foot Boundary.SSF
SU 1	0.48	38,153	396197.54	4566646.29	1290.169	1.20	0.70	Uncorrected	Pro 6H	8/3/2016 0:00	09:47:29am	New	Sensor	08032016- 1 foot Boundary.SSF
SU 1	0.48	38,151	396199.11	4566638.79	1293.076	1.40	0.70	Uncorrected	Pro 6H	8/3/2016 0:00	08:57:32am	New	Sensor	08032016- 1 foot Boundary.SSF

SU	Z-Score	CPM	Easting	Northing	MSL	PDOP	HDOP	CorrType	RcvrType	GPS_Date	GPS_Time	Update	FeatName	Datafile
SU 1	0.48	38,147	396200.58	4566631.22	1291.24	1.20	0.70	Uncorrected	Pro 6H	8/3/2016 0:00	08:30:57am	New	Sensor	08032016- 1 foot Boundary.SSF
SU 1	0.48	38,146	396204.91	4566639.54	1291.568	1.20	0.70	Uncorrected	Pro 6H	8/3/2016 0:00	08:10:57am	New	Sensor	08032016- 1 foot Boundary.SSF
SU 1	0.48	38,145	396204.88	4566646.22	1292.124	1.20	0.70	Uncorrected	Pro 6H	8/3/2016 0:00	08:21:11am	New	Sensor	08032016- 1 foot Boundary.SSF
SU 1	0.48	38,144	396204.83	4566638.43	1291.516	1.20	0.70	Uncorrected	Pro 6H	8/3/2016 0:00	08:10:59am	New	Sensor	08032016- 1 foot Boundary.SSF
SU 1	0.48	38,144	396190.92	4566639.38	1290.041	1.30	0.70	Uncorrected	Pro 6H	8/3/2016 0:00	10:31:35am	New	Sensor	08032016- 1 foot Boundary.SSF
SU 1	0.47	38,141	396204.57	4566634.41	1291.538	1.20	0.70	Uncorrected	Pro 6H	8/3/2016 0:00	08:12:07am	New	Sensor	08032016- 1 foot Boundary.SSF
SU 1	0.47	38,141	396204.09	4566641.69	1292.233	1.20	0.70	Uncorrected	Pro 6H	8/3/2016 0:00	08:21:01am	New	Sensor	08032016- 1 foot Boundary.SSF
SU 1	0.47	38,140	396194.69	4566648.58	1291.295	1.40	0.70	Uncorrected	Pro 6H	8/3/2016 0:00	09:18:32am	New	Sensor	08032016- 1 foot Boundary.SSF
SU 1	0.47	38,140	396198.58	4566647.59	1290.212	1.20	0.70	Uncorrected	Pro 6H	8/3/2016 0:00	09:47:24am	New	Sensor	08032016- 1 foot Boundary.SSF
SU 1	0.47	38,139	396202.06	4566643.63	1291.326	1.20	0.70	Uncorrected	Pro 6H	8/3/2016 0:00	08:32:25am	New	Sensor	08032016- 1 foot Boundary.SSF
SU 1	0.47	38,139	396198.87	4566631.73	1292.701	1.40	0.70	Uncorrected	Pro 6H	8/3/2016 0:00	08:41:00am	New	Sensor	08032016- 1 foot Boundary.SSF
SU 1	0.47	38,138	396205.04	4566645.02	1292.039	1.20	0.70	Uncorrected	Pro 6H	8/3/2016 0:00	08:17:06am	New	Sensor	08032016- 1 foot Boundary.SSF
SU 1	0.47	38,137	396203.11	4566639.41	1292.238	1.20	0.70	Uncorrected	Pro 6H	8/3/2016 0:00	08:25:50am	New	Sensor	08032016- 1 foot Boundary.SSF
SU 1	0.47	38,137	396201.05	4566640.92	1292.659	1.40	0.70	Uncorrected	Pro 6H	8/3/2016 0:00	08:43:45am	New	Sensor	08032016- 1 foot Boundary.SSF
SU 1	0.47	38,133	396198.73	4566640.29	1292.076	1.40	0.70	Uncorrected	Pro 6H	8/3/2016 0:00	09:02:38am	New	Sensor	08032016- 1 foot Boundary.SSF
SU 1	0.47	38,132	396202.4	4566644.75	1291.287	1.20	0.70	Uncorrected	Pro 6H	8/3/2016 0:00	08:32:14am	New	Sensor	08032016- 1 foot Boundary.SSF
SU 1	0.47	38,130	396205.25	4566647.47	1292.078	1.20	0.70	Uncorrected	Pro 6H	8/3/2016 0:00	08:22:27am	New	Sensor	08032016- 1 foot Boundary.SSF
SU 1	0.47	38,130	396201.97	4566630.84	1292.028	1.20	0.70	Uncorrected	Pro 6H	8/3/2016 0:00	08:23:48am	New	Sensor	08032016- 1 foot Boundary.SSF
SU 1	0.47	38,126	396204.44	4566638.36	1292.077	1.20	0.70	Uncorrected	Pro 6H	8/3/2016 0:00	08:16:00am	New	Sensor	08032016- 1 foot Boundary.SSF
SU 1	0.47	38,122	396205.54	4566640.53	1291.485	1.20	0.70	Uncorrected	Pro 6H	8/3/2016 0:00	08:08:53am	New	Sensor	08032016- 1 foot Boundary.SSF
SU 1	0.47	38,122	396206	4566644.15	1291.656	1.20	0.70	Uncorrected	Pro 6H	8/3/2016 0:00	08:10:26am	New	Sensor	08032016- 1 foot Boundary.SSF
SU 1	0.47	38,122	396201.67	4566642.6	1291.861	1.40	0.70	Uncorrected	Pro 6H	8/3/2016 0:00	08:35:27am	New	Sensor	08032016- 1 foot Boundary.SSF
SU 1	0.47	38,121	396203.24	4566632.8	1291.813	1.20	0.70	Uncorrected	Pro 6H	8/3/2016 0:00	08:19:53am	New	Sensor	08032016- 1 foot Boundary.SSF
SU 1	0.47	38,121	396202.67	4566647.07	1291.912	1.40	0.70	Uncorrected	Pro 6H	8/3/2016 0:00	08:37:16am	New	Sensor	08032016- 1 foot Boundary.SSF
SU 1	0.47	38,120	396203.07	4566638.89	1292.246	1.20	0.70	Uncorrected	Pro 6H	8/3/2016 0:00	08:26:14am	New	Sensor	08032016- 1 foot Boundary.SSF
SU 1	0.47	38,118	396202.41	4566645.2	1291.292	1.20	0.70	Uncorrected	Pro 6H	8/3/2016 0:00	08:30:34am	New	Sensor	08032016- 1 foot Boundary.SSF
SU 1	0.47	38,118	396199.09	4566632.98	1292.627	1.40	0.70	Uncorrected	Pro 6H	8/3/2016 0:00	08:41:06am	New	Sensor	08032016- 1 foot Boundary.SSF
SU 1	0.47	38,115	396199.88	4566631.92	1291.512	1.20	0.70	Uncorrected	Pro 6H	8/3/2016 0:00	08:32:46am	New	Sensor	08032016- 1 foot Boundary.SSF
SU 1	0.47	38,114	396202.99	4566640.64	1292.271	1.20	0.70	Uncorrected	Pro 6H	8/3/2016 0:00	08:27:58am	New	Sensor	08032016- 1 foot Boundary.SSF
SU 1	0.47	38,113	396204.46	4566646.27	1292.147	1.20	0.70	Uncorrected	Pro 6H	8/3/2016 0:00	08:23:20am	New	Sensor	08032016- 1 foot Boundary.SSF
SU 1	0.47	38,113	396198.91	4566635.9	1292.807	1.40	0.70	Uncorrected	Pro 6H	8/3/2016 0:00	08:48:22am	New	Sensor	08032016- 1 foot Boundary.SSF
SU 1	0.47	38,111	396203.07	4566646.96	1291.367	1.20	0.70	Uncorrected	Pro 6H	8/3/2016 0:00	08:34:45am	New	Sensor	08032016- 1 foot Boundary.SSF
SU 1	0.46	38,107	396203.76	4566638.29	1292.013	1.20	0.70	Uncorrected	Pro 6H	8/3/2016 0:00	08:19:45am	New	Sensor	08032016- 1 foot Boundary.SSF
SU 1	0.46	38,107	396200.47	4566630.76	1291.267	1.20	0.70	Uncorrected	Pro 6H	8/3/2016 0:00	08:30:56am	New	Sensor	08032016- 1 foot Boundary.SSF
SU 1	0.46	38,107	396190.65	4566637.88	1291.433	1.40	0.70	Uncorrected	Pro 6H	8/3/2016 0:00	09:22:40am	New	Sensor	08032016- 1 foot Boundary.SSF
SU 1	0.46	38,106	396207.52	4566646.3	1288.674	1.20	0.60	Uncorrected	Pro 6H	8/3/2016 0:00	07:38:01am	New	Sensor	08032016- 1 foot Boundary.SSF
SU 1	0.46	38,106	396199.46	4566636.62	1292.792	1.40	0.70	Uncorrected	Pro 6H	8/3/2016 0:00	08:45:57am	New	Sensor	08032016- 1 foot Boundary.SSF
SU 1	0.46	38,105	396200.02	4566645.53	1291.565	1.40	0.70	Uncorrected	Pro 6H	8/3/2016 0:00	09:09:10am	New	Sensor	08032016- 1 foot Boundary.SSF
SU 1	0.46	38,103	396201.58	4566643.39	1291.915	1.40	0.70	Uncorrected	Pro 6H	8/3/2016 0:00	08:37:11am	New	Sensor	08032016- 1 foot Boundary.SSF
SU 1	0.46	38,103	396203.1	4566647.91	1292.227	1.40	0.70	Uncorrected	Pro 6H	8/3/2016 0:00	08:39:43am	New	Sensor	08032016- 1 foot Boundary.SSF
SU 1	0.46	38,103	396199.19	4566645.01	1291.093	1.40	0.70	Uncorrected	Pro 6H	8/3/2016 0:00	09:16:01am	New	Sensor	08032016- 1 foot Boundary.SSF
SU 1	0.46	38,099	396199.33	4566635.42	1292.797	1.40	0.70	Uncorrected	Pro 6H	8/3/2016 0:00	08:45:03am	New	Sensor	08032016- 1 foot Boundary.SSF
SU 1	0.46	38,097	396201.6	4566645.57	1292.872	1.40	0.70	Uncorrected	Pro 6H	8/3/2016 0:00	08:52:59am	New	Sensor	08032016- 1 foot Boundary.SSF
SU 1	0.46	38,097	396198.11	4566645.06	1289.534	1.40	0.80	Uncorrected	Pro 6H	8/3/2016 0:00	10:02:48am	New	Sensor	08032016- 1 foot Boundary.SSF
SU 1	0.46	38,096	396197.22	4566639.13	1291.717	1.40	0.70	Uncorrected	Pro 6H	8/3/2016 0:00	09:09:48am	New	Sensor	08032016- 1 foot Boundary.SSF
SU 1	0.46	38,094	396201.2	4566641.69	1292.646	1.40	0.70	Uncorrected	Pro 6H	8/3/2016 0:00	08:43:46am	New	Sensor	08032016- 1 foot Boundary.SSF
SU 1	0.46	38,092	396201.01	4566641.34	1291.959	1.40	0.70	Uncorrected	Pro 6H	8/3/2016 0:00	08:37:27am	New	Sensor	08032016- 1 foot Boundary.SSF
SU 1	0.46	38,092	396199.07	4566644.26	1291.566	1.40	0.70	Uncorrected	Pro 6H	8/3/2016 0:00	09:11:06am	New	Sensor	08032016- 1 foot Boundary.SSF
SU 1	0.46	38,092	396198.52	4566645.72	1289.512	1.40	0.80	Uncorrected	Pro 6H	8/3/2016 0:00	10:03:47am	New	Sensor	08032016- 1 foot Boundary.SSF
SU 1	0.46	38,089	396202.88	4566645.5	1292.528	1.40	0.70	Uncorrected	Pro 6H	8/3/2016 0:00	08:40:36am	New	Sensor	08032016- 1 foot Boundary.SSF
SU 1	0.46	38,089	396197.93	4566639.31	1292.007	1.40	0.70	Uncorrected	Pro 6H	8/3/2016 0:00	09:04:37am	New	Sensor	08032016- 1 foot Boundary.SSF
SU 1	0.46	38,089	396194.74	4566647.59	1289.515	1.30	0.70	Uncorrected	Pro 6H	8/3/2016 0:00	10:33:07am	New	Sensor	08032016- 1 foot Boundary.SSF

SU	Z-Score	CPM	Easting	Northing	MSL	PDOP	HDOP	CorrType	RcvrType	GPS_Date	GPS_Time	Update	FeatName	Datafile
SU 1	0.46	38,088	396201.23	4566641.82	1291.96	1.40	0.70	Uncorrected	Pro 6H	8/3/2016 0:00	08:37:09am	New	Sensor	08032016- 1 foot Boundary.SSF
SU 1	0.46	38,088	396199.93	4566645.48	1291.791	1.40	0.70	Uncorrected	Pro 6H	8/3/2016 0:00	09:07:14am	New	Sensor	08032016- 1 foot Boundary.SSF
SU 1	0.46	38,082	396199.46	4566638.28	1292.81	1.40	0.70	Uncorrected	Pro 6H	8/3/2016 0:00	08:48:19am	New	Sensor	08032016- 1 foot Boundary.SSF
SU 1	0.46	38,081	396205.1	4566645.11	1291.838	1.20	0.70	Uncorrected	Pro 6H	8/3/2016 0:00	08:15:25am	New	Sensor	08032016- 1 foot Boundary.SSF
SU 1	0.45	38,078	396205.63	4566643.92	1291.613	1.20	0.70	Uncorrected	Pro 6H	8/3/2016 0:00	08:11:47am	New	Sensor	08032016- 1 foot Boundary.SSF
SU 1	0.45	38,077	396202.28	4566644.26	1291.513	1.20	0.70	Uncorrected	Pro 6H	8/3/2016 0:00	08:34:05am	New	Sensor	08032016- 1 foot Boundary.SSF
SU 1	0.45	38,077	396202.1	4566643.21	1292.57	1.40	0.70	Uncorrected	Pro 6H	8/3/2016 0:00	08:40:33am	New	Sensor	08032016- 1 foot Boundary.SSF
SU 1	0.45	38,077	396197.66	4566639.68	1291.81	1.40	0.70	Uncorrected	Pro 6H	8/3/2016 0:00	09:08:06am	New	Sensor	08032016- 1 foot Boundary.SSF
SU 1	0.45	38,077	396189.41	4566636.53	1291.624	1.40	0.70	Uncorrected	Pro 6H	8/3/2016 0:00	09:19:31am	New	Sensor	08032016- 1 foot Boundary.SSF
SU 1	0.45	38,077	396197.88	4566645.25	1289.868	1.20	0.70	Uncorrected	Pro 6H	8/3/2016 0:00	09:45:42am	New	Sensor	08032016- 1 foot Boundary.SSF
SU 1	0.45	38,077	396198.36	4566646.86	1290.152	1.20	0.70	Uncorrected	Pro 6H	8/3/2016 0:00	09:46:33am	New	Sensor	08032016- 1 foot Boundary.SSF
SU 1	0.45	38,076	396204.11	4566644.51	1292.264	1.20	0.70	Uncorrected	Pro 6H	8/3/2016 0:00	08:25:06am	New	Sensor	08032016- 1 foot Boundary.SSF
SU 1	0.45	38,076	396199.36	4566639.49	1293.026	1.40	0.70	Uncorrected	Pro 6H	8/3/2016 0:00	08:57:05am	New	Sensor	08032016- 1 foot Boundary.SSF
SU 1	0.45	38,074	396203.05	4566636.45	1292.248	1.20	0.70	Uncorrected	Pro 6H	8/3/2016 0:00	08:24:54am	New	Sensor	08032016- 1 foot Boundary.SSF
SU 1	0.45	38,074	396201.89	4566647.53	1292.987	1.40	0.70	Uncorrected	Pro 6H	8/3/2016 0:00	08:55:06am	New	Sensor	08032016- 1 foot Boundary.SSF
SU 1	0.45	38,074	396191.11	4566639.19	1291.413	1.30	0.70	Uncorrected	Pro 6H	8/3/2016 0:00	09:24:59am	New	Sensor	08032016- 1 foot Boundary.SSF
SU 1	0.45	38,073	396198.89	4566641.01	1291.965	1.40	0.70	Uncorrected	Pro 6H	8/3/2016 0:00	09:01:53am	New	Sensor	08032016- 1 foot Boundary.SSF
SU 1	0.45	38,071	396204.98	4566646.95	1292.083	1.20	0.70	Uncorrected	Pro 6H	8/3/2016 0:00	08:20:21am	New	Sensor	08032016- 1 foot Boundary.SSF
SU 1	0.45	38,067	396203.52	4566639.23	1292.113	1.20	0.70	Uncorrected	Pro 6H	8/3/2016 0:00	08:19:42am	New	Sensor	08032016- 1 foot Boundary.SSF
SU 1	0.45	38,066	396204.65	4566645.44	1292.114	1.20	0.70	Uncorrected	Pro 6H	8/3/2016 0:00	08:21:12am	New	Sensor	08032016- 1 foot Boundary.SSF
SU 1	0.45	38,064	396204.8	4566641.34	1292.127	1.20	0.70	Uncorrected	Pro 6H	8/3/2016 0:00	08:16:05am	New	Sensor	08032016- 1 foot Boundary.SSF
SU 1	0.45	38,063	396203.02	4566635.91	1292.155	1.20	0.70	Uncorrected	Pro 6H	8/3/2016 0:00	08:23:39am	New	Sensor	08032016- 1 foot Boundary.SSF
SU 1	0.45	38,063	396198.05	4566643.79	1290.457	1.20	0.70	Uncorrected	Pro 6H	8/3/2016 0:00	10:00:40am	New	Sensor	08032016- 1 foot Boundary.SSF
SU 1	0.45	38,061	396203.29	4566645.13	1292.029	1.20	0.70	Uncorrected	Pro 6H	8/3/2016 0:00	08:29:34am	New	Sensor	08032016- 1 foot Boundary.SSF
SU 1	0.45	38,061	396201.2	4566640.22	1291.997	1.40	0.70	Uncorrected	Pro 6H	8/3/2016 0:00	08:36:14am	New	Sensor	08032016- 1 foot Boundary.SSF
SU 1	0.45	38,059	396201.48	4566638.75	1291.289	1.20	0.70	Uncorrected	Pro 6H	8/3/2016 0:00	08:32:06am	New	Sensor	08032016- 1 foot Boundary.SSF
SU 1	0.45	38,057	396203.2	4566642.79	1292.262	1.20	0.70	Uncorrected	Pro 6H	8/3/2016 0:00	08:27:42am	New	Sensor	08032016- 1 foot Boundary.SSF
SU 1	0.45	38,056	396203.12	4566634.52	1292.125	1.20	0.70	Uncorrected	Pro 6H	8/3/2016 0:00	08:21:27am	New	Sensor	08032016- 1 foot Boundary.SSF
SU 1	0.45	38,056	396202.2	4566643.71	1291.385	1.20	0.70	Uncorrected	Pro 6H	8/3/2016 0:00	08:33:03am	New	Sensor	08032016- 1 foot Boundary.SSF
SU 1	0.45	38,054	396201.09	4566640.67	1292.663	1.40	0.70	Uncorrected	Pro 6H	8/3/2016 0:00	08:42:55am	New	Sensor	08032016- 1 foot Boundary.SSF
SU 1	0.45	38,051	396199.61	4566645.08	1291.158	1.40	0.70	Uncorrected	Pro 6H	8/3/2016 0:00	09:16:17am	New	Sensor	08032016- 1 foot Boundary.SSF
SU 1	0.45	38,049	396204.78	4566638.99	1291.616	1.20	0.70	Uncorrected	Pro 6H	8/3/2016 0:00	08:12:27am	New	Sensor	08032016- 1 foot Boundary.SSF
SU 1	0.45	38,049	396203.58	4566646.53	1291.933	1.20	0.70	Uncorrected	Pro 6H	8/3/2016 0:00	08:28:40am	New	Sensor	08032016- 1 foot Boundary.SSF
SU 1	0.45	38,049	396189.56	4566636.82	1291.607	1.40	0.70	Uncorrected	Pro 6H	8/3/2016 0:00	09:19:32am	New	Sensor	08032016- 1 foot Boundary.SSF
SU 1	0.44	38,047	396198.98	4566631.99	1292.654	1.40	0.70	Uncorrected	Pro 6H	8/3/2016 0:00	08:40:11am	New	Sensor	08032016- 1 foot Boundary.SSF
SU 1	0.44	38,046	396201.04	4566640.85	1292.021	1.40	0.70	Uncorrected	Pro 6H	8/3/2016 0:00	08:36:33am	New	Sensor	08032016- 1 foot Boundary.SSF
SU 1	0.44	38,045	396198.86	4566630.81	1292.037	1.40	0.70	Uncorrected	Pro 6H	8/3/2016 0:00	08:36:47am	New	Sensor	08032016- 1 foot Boundary.SSF
SU 1	0.44	38,045	396195.43	4566645.53	1289.357	1.40	0.80	Uncorrected	Pro 6H	8/3/2016 0:00	10:19:54am	New	Sensor	08032016- 1 foot Boundary.SSF
SU 1	0.44	38,044	396191.36	4566637.88	1289.801	1.30	0.70	Uncorrected	Pro 6H	8/3/2016 0:00	10:27:11am	New	Sensor	08032016- 1 foot Boundary.SSF
SU 1	0.44	38,043	396203.95	4566633.83	1292.036	1.20	0.70	Uncorrected	Pro 6H	8/3/2016 0:00	08:18:21am	New	Sensor	08032016- 1 foot Boundary.SSF
SU 1	0.44	38,042	396201.1	4566644.54	1292.882	1.40	0.70	Uncorrected	Pro 6H	8/3/2016 0:00	08:52:23am	New	Sensor	08032016- 1 foot Boundary.SSF
SU 1	0.44	38,041	396191.32	4566637.77	1289.789	1.30	0.70	Uncorrected	Pro 6H	8/3/2016 0:00	10:27:12am	New	Sensor	08032016- 1 foot Boundary.SSF
SU 1	0.44	38,039	396205.22	4566641.53	1291.53	1.20	0.70	Uncorrected	Pro 6H	8/3/2016 0:00	08:10:45am	New	Sensor	08032016- 1 foot Boundary.SSF
SU 1	0.44	38,039	396190.37	4566638.35	1291.578	1.40	0.70	Uncorrected	Pro 6H	8/3/2016 0:00	09:17:01am	New	Sensor	08032016- 1 foot Boundary.SSF
SU 1	0.44	38,039	396193.65	4566634.5	1290.155	1.20	0.70	Uncorrected	Pro 6H	8/3/2016 0:00	09:45:19am	New	Sensor	08032016- 1 foot Boundary.SSF
SU 1	0.44	38,038	396200.33	4566631.25	1291.343	1.20	0.70	Uncorrected	Pro 6H	8/3/2016 0:00	08:31:53am	New	Sensor	08032016- 1 foot Boundary.SSF
SU 1	0.44	38,038	396202.92	4566646.77	1292.61	1.40	0.70	Uncorrected	Pro 6H	8/3/2016 0:00	08:43:03am	New	Sensor	08032016- 1 foot Boundary.SSF
SU 1	0.44	38,037	396196.81	4566645.13	1290.211	1.20	0.70	Uncorrected	Pro 6H	8/3/2016 0:00	09:48:08am	New	Sensor	08032016- 1 foot Boundary.SSF
SU 1	0.44	38,036	396204.52	4566640.48	1292.102	1.20	0.70	Uncorrected	Pro 6H	8/3/2016 0:00	08:17:19am	New	Sensor	08032016- 1 foot Boundary.SSF
SU 1	0.44	38,034	396203.06	4566638.91	1292.23	1.20	0.70	Uncorrected	Pro 6H	8/3/2016 0:00	08:25:22am	New	Sensor	08032016- 1 foot Boundary.SSF
SU 1	0.44	38,034	396201.31	4566640.92	1292.595	1.40	0.70	Uncorrected	Pro 6H	8/3/2016 0:00	08:41:17am	New	Sensor	08032016- 1 foot Boundary.SSF
SU 1	0.44	38,033	396200.56	4566645.93	1291.844	1.40	0.70	Uncorrected	Pro 6H	8/3/2016 0:00	09:05:17am	New	Sensor	08032016- 1 foot Boundary.SSF

SU	Z-Score	CPM	Easting	Northing	MSL	PDOP	HDOP	CorrType	RcvrType	GPS_Date	GPS_Time	Update	FeatName	Datafile
SU 1	0.44	38,029	396199.56	4566631.95	1291.576	1.20	0.70	Uncorrected	Pro 6H	8/3/2016 0:00	08:35:08am	New	Sensor	08032016- 1 foot Boundary.SSF
SU 1	0.44	38,028	396198.62	4566635.08	1292.873	1.40	0.70	Uncorrected	Pro 6H	8/3/2016 0:00	08:48:23am	New	Sensor	08032016- 1 foot Boundary.SSF
SU 1	0.44	38,027	396193.14	4566634.71	1289.715	1.40	0.80	Uncorrected	Pro 6H	8/3/2016 0:00	10:02:15am	New	Sensor	08032016- 1 foot Boundary.SSF
SU 1	0.44	38,026	396201.25	4566643.85	1292.834	1.40	0.70	Uncorrected	Pro 6H	8/3/2016 0:00	08:49:05am	New	Sensor	08032016- 1 foot Boundary.SSF
SU 1	0.44	38,025	396203.05	4566639.92	1292.207	1.20	0.70	Uncorrected	Pro 6H	8/3/2016 0:00	08:27:05am	New	Sensor	08032016- 1 foot Boundary.SSF
SU 1	0.44	38,025	396198.24	4566634	1292.961	1.40	0.70	Uncorrected	Pro 6H	8/3/2016 0:00	08:49:28am	New	Sensor	08032016- 1 foot Boundary.SSF
SU 1	0.44	38,024	396198.4	4566631.33	1292.737	1.40	0.70	Uncorrected	Pro 6H	8/3/2016 0:00	08:41:53am	New	Sensor	08032016- 1 foot Boundary.SSF
SU 1	0.44	38,024	396191.43	4566641.17	1289.89	1.30	0.70	Uncorrected	Pro 6H	8/3/2016 0:00	10:32:34am	New	Sensor	08032016- 1 foot Boundary.SSF
SU 1	0.44	38,022	396198.63	4566646.16	1289.863	1.20	0.70	Uncorrected	Pro 6H	8/3/2016 0:00	09:44:54am	New	Sensor	08032016- 1 foot Boundary.SSF
SU 1	0.44	38,021	396205.19	4566644.88	1291.984	1.20	0.70	Uncorrected	Pro 6H	8/3/2016 0:00	08:14:28am	New	Sensor	08032016- 1 foot Boundary.SSF
SU 1	0.44	38,021	396199.51	4566647.14	1290.987	1.40	0.70	Uncorrected	Pro 6H	8/3/2016 0:00	09:22:10am	New	Sensor	08032016- 1 foot Boundary.SSF
SU 1	0.44	38,019	396201.34	4566644.81	1292.86	1.40	0.70	Uncorrected	Pro 6H	8/3/2016 0:00	08:49:51am	New	Sensor	08032016- 1 foot Boundary.SSF
SU 1	0.43	38,015	396198.58	4566640.01	1292.012	1.40	0.70	Uncorrected	Pro 6H	8/3/2016 0:00	09:03:25am	New	Sensor	08032016- 1 foot Boundary.SSF
SU 1	0.43	38,014	396203.9	4566643.13	1292.284	1.20	0.70	Uncorrected	Pro 6H	8/3/2016 0:00	08:25:04am	New	Sensor	08032016- 1 foot Boundary.SSF
SU 1	0.43	38,014	396199.24	4566644.04	1291.665	1.40	0.70	Uncorrected	Pro 6H	8/3/2016 0:00	09:09:21am	New	Sensor	08032016- 1 foot Boundary.SSF
SU 1	0.43	38,012	396199.14	4566631.92	1292.091	1.40	0.70	Uncorrected	Pro 6H	8/3/2016 0:00	08:36:45am	New	Sensor	08032016- 1 foot Boundary.SSF
SU 1	0.43	38,012	396197.89	4566637.48	1291.94	1.40	0.70	Uncorrected	Pro 6H	8/3/2016 0:00	09:00:21am	New	Sensor	08032016- 1 foot Boundary.SSF
SU 1	0.43	38,012	396200.39	4566646.84	1291.337	1.40	0.70	Uncorrected	Pro 6H	8/3/2016 0:00	09:12:51am	New	Sensor	08032016- 1 foot Boundary.SSF
SU 1	0.43	38,011	396204.2	4566643.64	1292.181	1.20	0.70	Uncorrected	Pro 6H	8/3/2016 0:00	08:22:33am	New	Sensor	08032016- 1 foot Boundary.SSF
SU 1	0.43	38,011	396199	4566636.68	1292.925	1.40	0.70	Uncorrected	Pro 6H	8/3/2016 0:00	08:52:48am	New	Sensor	08032016- 1 foot Boundary.SSF
SU 1	0.43	38,010	396200.12	4566640.44	1292.783	1.40	0.70	Uncorrected	Pro 6H	8/3/2016 0:00	08:47:54am	New	Sensor	08032016- 1 foot Boundary.SSF
SU 1	0.43	38,010	396195.28	4566632.86	1292.017	1.40	0.70	Uncorrected	Pro 6H	8/3/2016 0:00	09:04:04am	New	Sensor	08032016- 1 foot Boundary.SSF
SU 1	0.43	38,008	396201.04	4566641.6	1292.053	1.40	0.70	Uncorrected	Pro 6H	8/3/2016 0:00	08:39:34am	New	Sensor	08032016- 1 foot Boundary.SSF
SU 1	0.43	38,007	396200.3	4566631.36	1291.359	1.20	0.70	Uncorrected	Pro 6H	8/3/2016 0:00	08:31:51am	New	Sensor	08032016- 1 foot Boundary.SSF
SU 1	0.43	38,007	396200.93	4566641.79	1291.971	1.40	0.70	Uncorrected	Pro 6H	8/3/2016 0:00	08:39:02am	New	Sensor	08032016- 1 foot Boundary.SSF
SU 1	0.43	38,007	396200.36	4566638.92	1292.753	1.40	0.70	Uncorrected	Pro 6H	8/3/2016 0:00	08:45:21am	New	Sensor	08032016- 1 foot Boundary.SSF
SU 1	0.43	38,006	396198.66	4566631.96	1292.759	1.40	0.70	Uncorrected	Pro 6H	8/3/2016 0:00	08:41:54am	New	Sensor	08032016- 1 foot Boundary.SSF
SU 1	0.43	38,006	396193.15	4566634.53	1289.697	1.40	0.80	Uncorrected	Pro 6H	8/3/2016 0:00	10:02:16am	New	Sensor	08032016- 1 foot Boundary.SSF
SU 1	0.43	38,004	396204.07	4566635.14	1291.996	1.20	0.70	Uncorrected	Pro 6H	8/3/2016 0:00	08:16:29am	New	Sensor	08032016- 1 foot Boundary.SSF
SU 1	0.43	38,003	396203.2	4566635.64	1292.116	1.20	0.70	Uncorrected	Pro 6H	8/3/2016 0:00	08:22:02am	New	Sensor	08032016- 1 foot Boundary.SSF
SU 1	0.43	37,998	396199.81	4566644.8	1291.756	1.40	0.70	Uncorrected	Pro 6H	8/3/2016 0:00	09:07:07am	New	Sensor	08032016- 1 foot Boundary.SSF
SU 1	0.43	37,997	396201.21	4566644.7	1292.922	1.40	0.70	Uncorrected	Pro 6H	8/3/2016 0:00	08:50:39am	New	Sensor	08032016- 1 foot Boundary.SSF
SU 1	0.43	37,994	396201.31	4566645.18	1292.984	1.40	0.70	Uncorrected	Pro 6H	8/3/2016 0:00	08:53:20am	New	Sensor	08032016- 1 foot Boundary.SSF
SU 1	0.43	37,994	396193.21	4566633.4	1291.451	1.40	0.70	Uncorrected	Pro 6H	8/3/2016 0:00	09:15:30am	New	Sensor	08032016- 1 foot Boundary.SSF
SU 1	0.43	37,993	396204.54	4566645.83	1292.263	1.20	0.70	Uncorrected	Pro 6H	8/3/2016 0:00	08:24:11am	New	Sensor	08032016- 1 foot Boundary.SSF
SU 1	0.43	37,993	396203.13	4566634.99	1292.3	1.20	0.70	Uncorrected	Pro 6H	8/3/2016 0:00	08:24:53am	New	Sensor	08032016- 1 foot Boundary.SSF
SU 1	0.43	37,993	396200.87	4566638.43	1292.556	1.40	0.70	Uncorrected	Pro 6H	8/3/2016 0:00	08:40:21am	New	Sensor	08032016- 1 foot Boundary.SSF
SU 1	0.43	37,991	396202.68	4566647.8	1292.596	1.40	0.70	Uncorrected	Pro 6H	8/3/2016 0:00	08:42:18am	New	Sensor	08032016- 1 foot Boundary.SSF
SU 1	0.43	37,991	396200.84	4566644.25	1293.036	1.40	0.70	Uncorrected	Pro 6H	8/3/2016 0:00	08:57:25am	New	Sensor	08032016- 1 foot Boundary.SSF
SU 1	0.43	37,988	396198.09	4566631.09	1292.038	1.40	0.70	Uncorrected	Pro 6H	8/3/2016 0:00	08:39:18am	New	Sensor	08032016- 1 foot Boundary.SSF
SU 1	0.43	37,988	396202.41	4566645.48	1292.553	1.40	0.70	Uncorrected	Pro 6H	8/3/2016 0:00	08:41:30am	New	Sensor	08032016- 1 foot Boundary.SSF
SU 1	0.43	37,987	396203.48	4566647.17	1291.578	1.20	0.70	Uncorrected	Pro 6H	8/3/2016 0:00	08:34:01am	New	Sensor	08032016- 1 foot Boundary.SSF
SU 1	0.42	37,984	396201.73	4566640.88	1291.283	1.20	0.70	Uncorrected	Pro 6H	8/3/2016 0:00	08:31:36am	New	Sensor	08032016- 1 foot Boundary.SSF
SU 1	0.42	37,984	396199.21	4566646.33	1290.985	1.30	0.70	Uncorrected	Pro 6H	8/3/2016 0:00	09:26:42am	New	Sensor	08032016- 1 foot Boundary.SSF
SU 1	0.42	37,982	396206.65	4566644.45	1291.672	1.20	0.70	Uncorrected	Pro 6H	8/3/2016 0:00	08:05:05am	New	Sensor	08032016- 1 foot Boundary.SSF
SU 1	0.42	37,981	396197.59	4566631.54	1292.988	1.40	0.70	Uncorrected	Pro 6H	8/3/2016 0:00	08:47:42am	New	Sensor	08032016- 1 foot Boundary.SSF
SU 1	0.42	37,980	396200.09	4566638.02	1291.92	1.40	0.70	Uncorrected	Pro 6H	8/3/2016 0:00	08:39:07am	New	Sensor	08032016- 1 foot Boundary.SSF
SU 1	0.42	37,980	396197.01	4566646.86	1289.432	1.40	0.80	Uncorrected	Pro 6H	8/3/2016 0:00	10:10:04am	New	Sensor	08032016- 1 foot Boundary.SSF
SU 1	0.42	37,979	396194.4	4566646.96	1289.536	1.30	0.70	Uncorrected	Pro 6H	8/3/2016 0:00	10:32:46am	New	Sensor	08032016- 1 foot Boundary.SSF
SU 1	0.42	37,976	396199.46	4566642.86	1291.908	1.40	0.70	Uncorrected	Pro 6H	8/3/2016 0:00	09:03:47am	New	Sensor	08032016- 1 foot Boundary.SSF
SU 1	0.42	37,976	396190.75	4566637.93	1291.393	1.40	0.70	Uncorrected	Pro 6H	8/3/2016 0:00	09:22:42am	New	Sensor	08032016- 1 foot Boundary.SSF
SU 1	0.42	37,974	396198.81	4566631.13	1292.658	1.40	0.70	Uncorrected	Pro 6H	8/3/2016 0:00	08:41:01am	New	Sensor	08032016- 1 foot Boundary.SSF

SU	Z-Score	CPM	Easting	Northing	MSL	PDOP	HDOP	CorrType	RcvrType	GPS_Date	GPS_Time	Update	FeatName	Datafile
SU 1	0.42	37,973	396201.03	4566640.87	1292.018	1.40	0.70	Uncorrected	Pro 6H	8/3/2016 0:00	08:37:56am	New	Sensor	08032016- 1 foot Boundary.SSF
SU 1	0.42	37,972	396201.38	4566642.46	1292.026	1.40	0.70	Uncorrected	Pro 6H	8/3/2016 0:00	08:39:35am	New	Sensor	08032016- 1 foot Boundary.SSF
SU 1	0.42	37,972	396196.92	4566645.37	1289.662	1.40	0.80	Uncorrected	Pro 6H	8/3/2016 0:00	10:05:42am	New	Sensor	08032016- 1 foot Boundary.SSF
SU 1	0.42	37,971	396206.91	4566644.26	1291.55	1.20	0.70	Uncorrected	Pro 6H	8/3/2016 0:00	08:04:59am	New	Sensor	08032016- 1 foot Boundary.SSF
SU 1	0.42	37,966	396204.79	4566641.94	1291.846	1.20	0.70	Uncorrected	Pro 6H	8/3/2016 0:00	08:14:19am	New	Sensor	08032016- 1 foot Boundary.SSF
SU 1	0.42	37,966	396200.46	4566646.38	1291.527	1.40	0.70	Uncorrected	Pro 6H	8/3/2016 0:00	09:09:11am	New	Sensor	08032016- 1 foot Boundary.SSF
SU 1	0.42	37,963	396201.92	4566640.18	1291.26	1.20	0.70	Uncorrected	Pro 6H	8/3/2016 0:00	08:30:42am	New	Sensor	08032016- 1 foot Boundary.SSF
SU 1	0.42	37,963	396202.51	4566643.44	1291.295	1.20	0.70	Uncorrected	Pro 6H	8/3/2016 0:00	08:31:20am	New	Sensor	08032016- 1 foot Boundary.SSF
SU 1	0.42	37,963	396190.77	4566638.45	1289.888	1.30	0.70	Uncorrected	Pro 6H	8/3/2016 0:00	10:29:25am	New	Sensor	08032016- 1 foot Boundary.SSF
SU 1	0.42	37,960	396195.61	4566645.98	1289.374	1.40	0.80	Uncorrected	Pro 6H	8/3/2016 0:00	10:18:39am	New	Sensor	08032016- 1 foot Boundary.SSF
SU 1	0.42	37,959	396204.85	4566640.46	1291.671	1.20	0.70	Uncorrected	Pro 6H	8/3/2016 0:00	08:12:49am	New	Sensor	08032016- 1 foot Boundary.SSF
SU 1	0.42	37,959	396199.8	4566636.74	1292.649	1.40	0.70	Uncorrected	Pro 6H	8/3/2016 0:00	08:44:10am	New	Sensor	08032016- 1 foot Boundary.SSF
SU 1	0.42	37,958	396203.54	4566639.21	1292.13	1.20	0.70	Uncorrected	Pro 6H	8/3/2016 0:00	08:22:39am	New	Sensor	08032016- 1 foot Boundary.SSF
SU 1	0.42	37,958	396199.83	4566634.2	1292.597	1.40	0.70	Uncorrected	Pro 6H	8/3/2016 0:00	08:40:03am	New	Sensor	08032016- 1 foot Boundary.SSF
SU 1	0.42	37,955	396195.62	4566646.8	1289.542	1.30	0.70	Uncorrected	Pro 6H	8/3/2016 0:00	10:28:40am	New	Sensor	08032016- 1 foot Boundary.SSF
SU 1	0.41	37,952	396201.37	4566644.15	1292.978	1.40	0.70	Uncorrected	Pro 6H	8/3/2016 0:00	08:53:09am	New	Sensor	08032016- 1 foot Boundary.SSF
SU 1	0.41	37,949	396203.92	4566647.29	1291.607	1.20	0.70	Uncorrected	Pro 6H	8/3/2016 0:00	08:34:00am	New	Sensor	08032016- 1 foot Boundary.SSF
SU 1	0.41	37,945	396199.19	4566631.79	1292.028	1.40	0.70	Uncorrected	Pro 6H	8/3/2016 0:00	08:36:03am	New	Sensor	08032016- 1 foot Boundary.SSF
SU 1	0.41	37,945	396202.31	4566647.01	1291.918	1.40	0.70	Uncorrected	Pro 6H	8/3/2016 0:00	08:38:08am	New	Sensor	08032016- 1 foot Boundary.SSF
SU 1	0.41	37,944	396198.44	4566634.94	1292.92	1.40	0.70	Uncorrected	Pro 6H	8/3/2016 0:00	08:52:46am	New	Sensor	08032016- 1 foot Boundary.SSF
SU 1	0.41	37,943	396204.05	4566640.59	1292.181	1.20	0.70	Uncorrected	Pro 6H	8/3/2016 0:00	08:20:30am	New	Sensor	08032016- 1 foot Boundary.SSF
SU 1	0.41	37,942	396200.75	4566646.58	1291.954	1.40	0.70	Uncorrected	Pro 6H	8/3/2016 0:00	09:02:51am	New	Sensor	08032016- 1 foot Boundary.SSF
SU 1	0.41	37,941	396199.75	4566640.39	1293.07	1.40	0.70	Uncorrected	Pro 6H	8/3/2016 0:00	08:58:43am	New	Sensor	08032016- 1 foot Boundary.SSF
SU 1	0.41	37,938	396203.53	4566644.25	1292.241	1.20	0.70	Uncorrected	Pro 6H	8/3/2016 0:00	08:27:53am	New	Sensor	08032016- 1 foot Boundary.SSF
SU 1	0.41	37,937	396204.64	4566641.54	1292.097	1.20	0.70	Uncorrected	Pro 6H	8/3/2016 0:00	08:17:01am	New	Sensor	08032016- 1 foot Boundary.SSF
SU 1	0.41	37,937	396202.47	4566646.87	1291.9	1.40	0.70	Uncorrected	Pro 6H	8/3/2016 0:00	08:35:35am	New	Sensor	08032016- 1 foot Boundary.SSF
SU 1	0.41	37,937	396200.8	4566645.89	1291.898	1.40	0.70	Uncorrected	Pro 6H	8/3/2016 0:00	09:03:32am	New	Sensor	08032016- 1 foot Boundary.SSF
SU 1	0.41	37,937	396198.92	4566643.18	1291.618	1.40	0.70	Uncorrected	Pro 6H	8/3/2016 0:00	09:10:08am	New	Sensor	08032016- 1 foot Boundary.SSF
SU 1	0.41	37,935	396202.21	4566646.12	1292.743	1.40	0.70	Uncorrected	Pro 6H	8/3/2016 0:00	08:48:02am	New	Sensor	08032016- 1 foot Boundary.SSF
SU 1	0.41	37,933	396200.89	4566640.6	1291.988	1.40	0.70	Uncorrected	Pro 6H	8/3/2016 0:00	08:37:28am	New	Sensor	08032016- 1 foot Boundary.SSF
SU 1	0.41	37,932	396198.73	4566645.25	1290.391	1.20	0.70	Uncorrected	Pro 6H	8/3/2016 0:00	10:00:38am	New	Sensor	08032016- 1 foot Boundary.SSF
SU 1	0.41	37,932	396193.37	4566633.54	1290.55	1.20	0.70	Uncorrected	Pro 6H	8/3/2016 0:00	10:00:54am	New	Sensor	08032016- 1 foot Boundary.SSF
SU 1	0.41	37,931	396207.46	4566646.02	1289.005	1.20	0.60	Uncorrected	Pro 6H	8/3/2016 0:00	07:38:03am	New	Sensor	08032016- 1 foot Boundary.SSF
SU 1	0.41	37,931	396202.24	4566646.01	1292.597	1.40	0.70	Uncorrected	Pro 6H	8/3/2016 0:00	08:43:06am	New	Sensor	08032016- 1 foot Boundary.SSF
SU 1	0.41	37,925	396205.34	4566645.24	1292.084	1.20	0.70	Uncorrected	Pro 6H	8/3/2016 0:00	08:16:11am	New	Sensor	08032016- 1 foot Boundary.SSF
SU 1	0.41	37,925	396201.58	4566639.57	1291.302	1.20	0.70	Uncorrected	Pro 6H	8/3/2016 0:00	08:32:07am	New	Sensor	08032016- 1 foot Boundary.SSF
SU 1	0.4	37,923	396198.5	4566630.89	1292.656	1.40	0.70	Uncorrected	Pro 6H	8/3/2016 0:00	08:41:03am	New	Sensor	08032016- 1 foot Boundary.SSF
SU 1	0.4	37,921	396202.55	4566642.69	1291.658	1.20	0.70	Uncorrected	Pro 6H	8/3/2016 0:00	08:33:53am	New	Sensor	08032016- 1 foot Boundary.SSF
SU 1	0.4	37,921	396195.05	4566632.46	1292.065	1.40	0.70	Uncorrected	Pro 6H	8/3/2016 0:00	09:04:03am	New	Sensor	08032016- 1 foot Boundary.SSF
SU 1	0.4	37,920	396196.63	4566644.97	1289.582	1.40	0.80	Uncorrected	Pro 6H	8/3/2016 0:00	10:06:58am	New	Sensor	08032016- 1 foot Boundary.SSF
SU 1	0.4	37,918	396202.09	4566645.17	1292.714	1.40	0.70	Uncorrected	Pro 6H	8/3/2016 0:00	08:44:46am	New	Sensor	08032016- 1 foot Boundary.SSF
SU 1	0.4	37,912	396204.12	4566647.61	1292.231	1.20	0.70	Uncorrected	Pro 6H	8/3/2016 0:00	08:26:02am	New	Sensor	08032016- 1 foot Boundary.SSF
SU 1	0.4	37,911	396202.28	4566645.84	1292.707	1.40	0.70	Uncorrected	Pro 6H	8/3/2016 0:00	08:44:45am	New	Sensor	08032016- 1 foot Boundary.SSF
SU 1	0.4	37,911	396202.32	4566648.17	1292.909	1.40	0.70	Uncorrected	Pro 6H	8/3/2016 0:00	08:50:34am	New	Sensor	08032016- 1 foot Boundary.SSF
SU 1	0.4	37,908	396206.86	4566646.12	1288.922	1.20	0.60	Uncorrected	Pro 6H	8/3/2016 0:00	07:37:54am	New	Sensor	08032016- 1 foot Boundary.SSF
SU 1	0.4	37,908	396199.3	4566634.6	1292.641	1.40	0.70	Uncorrected	Pro 6H	8/3/2016 0:00	08:42:47am	New	Sensor	08032016- 1 foot Boundary.SSF
SU 1	0.4	37,908	396202.2	4566648.13	1292.88	1.40	0.70	Uncorrected	Pro 6H	8/3/2016 0:00	08:53:03am	New	Sensor	08032016- 1 foot Boundary.SSF
SU 1	0.4	37,907	396192.3	4566635.11	1290.398	1.20	0.70	Uncorrected	Pro 6H	8/3/2016 0:00	09:47:53am	New	Sensor	08032016- 1 foot Boundary.SSF
SU 1	0.4	37,906	396197.33	4566630.98	1293.046	1.40	0.70	Uncorrected	Pro 6H	8/3/2016 0:00	08:49:23am	New	Sensor	08032016- 1 foot Boundary.SSF
SU 1	0.4	37,905	396202.86	4566641.78	1291.983	1.20	0.70	Uncorrected	Pro 6H	8/3/2016 0:00	08:28:50am	New	Sensor	08032016- 1 foot Boundary.SSF
SU 1	0.4	37,905	396202.7	4566647.29	1292.722	1.40	0.70	Uncorrected	Pro 6H	8/3/2016 0:00	08:44:43am	New	Sensor	08032016- 1 foot Boundary.SSF
SU 1	0.4	37,902	396205.29	4566643.54	1291.673	1.20	0.70	Uncorrected	Pro 6H	8/3/2016 0:00	08:11:54am	New	Sensor	08032016- 1 foot Boundary.SSF

SU	Z-Score	CPM	Easting	Northing	MSL	PDOP	HDOP	CorrType	RcvrType	GPS_Date	GPS_Time	Update	FeatName	Datafile
SU 1	0.4	37,896	396204.44	4566647.56	1292.226	1.20	0.70	Uncorrected	Pro 6H	8/3/2016 0:00	08:26:54am	New	Sensor	08032016- 1 foot Boundary.SSF
SU 1	0.4	37,895	396197.47	4566647.26	1289.588	1.40	0.80	Uncorrected	Pro 6H	8/3/2016 0:00	10:07:58am	New	Sensor	08032016- 1 foot Boundary.SSF
SU 1	0.4	37,895	396196.5	4566646.87	1289.372	1.40	0.80	Uncorrected	Pro 6H	8/3/2016 0:00	10:16:54am	New	Sensor	08032016- 1 foot Boundary.SSF
SU 1	0.4	37,894	396203.75	4566643.71	1292.193	1.20	0.70	Uncorrected	Pro 6H	8/3/2016 0:00	08:25:55am	New	Sensor	08032016- 1 foot Boundary.SSF
SU 1	0.4	37,894	396203.14	4566642.97	1292.024	1.20	0.70	Uncorrected	Pro 6H	8/3/2016 0:00	08:28:35am	New	Sensor	08032016- 1 foot Boundary.SSF
SU 1	0.4	37,893	396203.06	4566636.61	1292.128	1.20	0.70	Uncorrected	Pro 6H	8/3/2016 0:00	08:23:38am	New	Sensor	08032016- 1 foot Boundary.SSF
SU 1	0.39	37,892	396201.45	4566639.45	1291.283	1.20	0.70	Uncorrected	Pro 6H	8/3/2016 0:00	08:32:57am	New	Sensor	08032016- 1 foot Boundary.SSF
SU 1	0.39	37,891	396201.7	4566640.17	1291.356	1.20	0.70	Uncorrected	Pro 6H	8/3/2016 0:00	08:32:08am	New	Sensor	08032016- 1 foot Boundary.SSF
SU 1	0.39	37,889	396204.26	4566644.49	1292.174	1.20	0.70	Uncorrected	Pro 6H	8/3/2016 0:00	08:23:13am	New	Sensor	08032016- 1 foot Boundary.SSF
SU 1	0.39	37,889	396192.66	4566633.49	1290.189	1.20	0.70	Uncorrected	Pro 6H	8/3/2016 0:00	09:45:25am	New	Sensor	08032016- 1 foot Boundary.SSF
SU 1	0.39	37,888	396200.88	4566638.05	1292.544	1.40	0.70	Uncorrected	Pro 6H	8/3/2016 0:00	08:40:19am	New	Sensor	08032016- 1 foot Boundary.SSF
SU 1	0.39	37,888	396202.18	4566647.97	1292.962	1.40	0.70	Uncorrected	Pro 6H	8/3/2016 0:00	08:58:03am	New	Sensor	08032016- 1 foot Boundary.SSF
SU 1	0.39	37,887	396205.56	4566640.62	1291.471	1.20	0.70	Uncorrected	Pro 6H	8/3/2016 0:00	08:08:52am	New	Sensor	08032016- 1 foot Boundary.SSF
SU 1	0.39	37,887	396202.43	4566646.33	1292.579	1.40	0.70	Uncorrected	Pro 6H	8/3/2016 0:00	08:42:20am	New	Sensor	08032016- 1 foot Boundary.SSF
SU 1	0.39	37,886	396203.46	4566637.56	1292.147	1.20	0.70	Uncorrected	Pro 6H	8/3/2016 0:00	08:22:14am	New	Sensor	08032016- 1 foot Boundary.SSF
SU 1	0.39	37,885	396205.28	4566642.95	1291.661	1.20	0.70	Uncorrected	Pro 6H	8/3/2016 0:00	08:11:55am	New	Sensor	08032016- 1 foot Boundary.SSF
SU 1	0.39	37,881	396203.48	4566638.33	1292.141	1.20	0.70	Uncorrected	Pro 6H	8/3/2016 0:00	08:22:15am	New	Sensor	08032016- 1 foot Boundary.SSF
SU 1	0.39	37,881	396194.96	4566649.17	1291.552	1.40	0.70	Uncorrected	Pro 6H	8/3/2016 0:00	09:20:03am	New	Sensor	08032016- 1 foot Boundary.SSF
SU 1	0.39	37,879	396204.88	4566642.27	1291.857	1.20	0.70	Uncorrected	Pro 6H	8/3/2016 0:00	08:15:29am	New	Sensor	08032016- 1 foot Boundary.SSF
SU 1	0.39	37,878	396201.94	4566644.74	1292.752	1.40	0.70	Uncorrected	Pro 6H	8/3/2016 0:00	08:45:37am	New	Sensor	08032016- 1 foot Boundary.SSF
SU 1	0.39	37,876	396202.79	4566635.31	1292.315	1.20	0.70	Uncorrected	Pro 6H	8/3/2016 0:00	08:23:56am	New	Sensor	08032016- 1 foot Boundary.SSF
SU 1	0.39	37,874	396196.75	4566631.54	1293.291	1.40	0.70	Uncorrected	Pro 6H	8/3/2016 0:00	08:54:29am	New	Sensor	08032016- 1 foot Boundary.SSF
SU 1	0.39	37,871	396203.33	4566641.76	1292.274	1.20	0.70	Uncorrected	Pro 6H	8/3/2016 0:00	08:26:10am	New	Sensor	08032016- 1 foot Boundary.SSF
SU 1	0.39	37,870	396204.21	4566635.84	1291.82	1.20	0.70	Uncorrected	Pro 6H	8/3/2016 0:00	08:15:04am	New	Sensor	08032016- 1 foot Boundary.SSF
SU 1	0.39	37,869	396198.72	4566636.11	1292.935	1.40	0.70	Uncorrected	Pro 6H	8/3/2016 0:00	08:50:17am	New	Sensor	08032016- 1 foot Boundary.SSF
SU 1	0.39	37,868	396201.64	4566646.75	1292.979	1.40	0.70	Uncorrected	Pro 6H	8/3/2016 0:00	08:55:07am	New	Sensor	08032016- 1 foot Boundary.SSF
SU 1	0.39	37,868	396193.17	4566634.98	1289.729	1.40	0.80	Uncorrected	Pro 6H	8/3/2016 0:00	10:02:15am	New	Sensor	08032016- 1 foot Boundary.SSF
SU 1	0.39	37,867	396199.99	4566635.69	1292.61	1.40	0.70	Uncorrected	Pro 6H	8/3/2016 0:00	08:41:43am	New	Sensor	08032016- 1 foot Boundary.SSF
SU 1	0.39	37,867	396202.48	4566646.74	1292.815	1.40	0.70	Uncorrected	Pro 6H	8/3/2016 0:00	08:48:54am	New	Sensor	08032016- 1 foot Boundary.SSF
SU 1	0.39	37,864	396191.58	4566638.03	1289.795	1.30	0.70	Uncorrected	Pro 6H	8/3/2016 0:00	10:27:05am	New	Sensor	08032016- 1 foot Boundary.SSF
SU 1	0.39	37,862	396198.79	4566631.98	1292.066	1.40	0.70	Uncorrected	Pro 6H	8/3/2016 0:00	08:38:29am	New	Sensor	08032016- 1 foot Boundary.SSF
SU 1	0.38	37,858	396197.23	4566646.89	1289.513	1.40	0.80	Uncorrected	Pro 6H	8/3/2016 0:00	10:08:08am	New	Sensor	08032016- 1 foot Boundary.SSF
SU 1	0.38	37,857	396198.64	4566643.26	1291.469	1.40	0.70	Uncorrected	Pro 6H	8/3/2016 0:00	09:12:20am	New	Sensor	08032016- 1 foot Boundary.SSF
SU 1	0.38	37,856	396201.53	4566645.98	1292.96	1.40	0.70	Uncorrected	Pro 6H	8/3/2016 0:00	08:53:19am	New	Sensor	08032016- 1 foot Boundary.SSF
SU 1	0.38	37,855	396200.29	4566638.85	1292.772	1.40	0.70	Uncorrected	Pro 6H	8/3/2016 0:00	08:45:54am	New	Sensor	08032016- 1 foot Boundary.SSF
SU 1	0.38	37,854	396197.72	4566631.61	1293.034	1.40	0.70	Uncorrected	Pro 6H	8/3/2016 0:00	08:48:28am	New	Sensor	08032016- 1 foot Boundary.SSF
SU 1	0.38	37,854	396188.89	4566634.58	1291.584	1.40	0.70	Uncorrected	Pro 6H	8/3/2016 0:00	09:16:47am	New	Sensor	08032016- 1 foot Boundary.SSF
SU 1	0.38	37,853	396204.03	4566635.11	1292.047	1.20	0.70	Uncorrected	Pro 6H	8/3/2016 0:00	08:18:19am	New	Sensor	08032016- 1 foot Boundary.SSF
SU 1	0.38	37,853	396191.42	4566641.03	1289.968	1.30	0.70	Uncorrected	Pro 6H	8/3/2016 0:00	10:32:06am	New	Sensor	08032016- 1 foot Boundary.SSF
SU 1	0.38	37,852	396204.09	4566643.79	1292.178	1.20	0.70	Uncorrected	Pro 6H	8/3/2016 0:00	08:23:24am	New	Sensor	08032016- 1 foot Boundary.SSF
SU 1	0.38	37,851	396205.2	4566642.21	1291.633	1.20	0.70	Uncorrected	Pro 6H	8/3/2016 0:00	08:11:56am	New	Sensor	08032016- 1 foot Boundary.SSF
SU 1	0.38	37,849	396199.97	4566645	1291.752	1.40	0.70	Uncorrected	Pro 6H	8/3/2016 0:00	09:07:08am	New	Sensor	08032016- 1 foot Boundary.SSF
SU 1	0.38	37,847	396203.75	4566643.22	1292.304	1.20	0.70	Uncorrected	Pro 6H	8/3/2016 0:00	08:24:20am	New	Sensor	08032016- 1 foot Boundary.SSF
SU 1	0.38	37,847	396203.47	4566642.76	1292.328	1.20	0.70	Uncorrected	Pro 6H	8/3/2016 0:00	08:26:46am	New	Sensor	08032016- 1 foot Boundary.SSF
SU 1	0.38	37,846	396202.32	4566647.77	1292.828	1.40	0.70	Uncorrected	Pro 6H	8/3/2016 0:00	08:49:00am	New	Sensor	08032016- 1 foot Boundary.SSF
SU 1	0.38	37,844	396201.73	4566645.94	1292.87	1.40	0.70	Uncorrected	Pro 6H	8/3/2016 0:00	08:50:30am	New	Sensor	08032016- 1 foot Boundary.SSF
SU 1	0.38	37,844	396198.72	4566639.55	1291.679	1.40	0.70	Uncorrected	Pro 6H	8/3/2016 0:00	08:59:06am	New	Sensor	08032016- 1 foot Boundary.SSF
SU 1	0.38	37,838	396206.15	4566644.57	1291.864	1.20	0.70	Uncorrected	Pro 6H	8/3/2016 0:00	08:07:12am	New	Sensor	08032016- 1 foot Boundary.SSF
SU 1	0.38	37,837	396203.59	4566633.74	1292.152	1.20	0.70	Uncorrected	Pro 6H	8/3/2016 0:00	08:18:33am	New	Sensor	08032016- 1 foot Boundary.SSF
SU 1	0.38	37,837	396204.76	4566647.05	1292.148	1.20	0.70	Uncorrected	Pro 6H	8/3/2016 0:00	08:23:17am	New	Sensor	08032016- 1 foot Boundary.SSF
SU 1	0.38	37,837	396202.11	4566644.38	1291.304	1.20	0.70	Uncorrected	Pro 6H	8/3/2016 0:00	08:32:24am	New	Sensor	08032016- 1 foot Boundary.SSF
SU 1	0.38	37,835	396194.49	4566632.28	1292.028	1.40	0.70	Uncorrected	Pro 6H	8/3/2016 0:00	09:05:41am	New	Sensor	08032016- 1 foot Boundary.SSF

SU	Z-Score	CPM	Easting	Northing	MSL	PDOP	HDOP	CorrType	RcvrType	GPS_Date	GPS_Time	Update	FeatName	Datafile
SU 1	0.38	37,831	396190.28	4566638.26	1290.019	1.30	0.70	Uncorrected	Pro 6H	8/3/2016 0:00	10:31:51am	New	Sensor	08032016- 1 foot Boundary.SSF
SU 1	0.37	37,830	396204.54	4566635.7	1291.994	1.20	0.70	Uncorrected	Pro 6H	8/3/2016 0:00	08:14:41am	New	Sensor	08032016- 1 foot Boundary.SSF
SU 1	0.37	37,827	396203.98	4566639.74	1292.396	1.20	0.70	Uncorrected	Pro 6H	8/3/2016 0:00	08:19:33am	New	Sensor	08032016- 1 foot Boundary.SSF
SU 1	0.37	37,826	396199.08	4566638.33	1292.936	1.40	0.70	Uncorrected	Pro 6H	8/3/2016 0:00	08:52:31am	New	Sensor	08032016- 1 foot Boundary.SSF
SU 1	0.37	37,825	396198.97	4566636.36	1292.764	1.40	0.70	Uncorrected	Pro 6H	8/3/2016 0:00	08:47:33am	New	Sensor	08032016- 1 foot Boundary.SSF
SU 1	0.37	37,825	396194.86	4566648.01	1289.545	1.30	0.70	Uncorrected	Pro 6H	8/3/2016 0:00	10:33:09am	New	Sensor	08032016- 1 foot Boundary.SSF
SU 1	0.37	37,822	396198.66	4566631.12	1292.087	1.40	0.70	Uncorrected	Pro 6H	8/3/2016 0:00	08:36:49am	New	Sensor	08032016- 1 foot Boundary.SSF
SU 1	0.37	37,822	396199.67	4566640	1293.065	1.40	0.70	Uncorrected	Pro 6H	8/3/2016 0:00	08:55:37am	New	Sensor	08032016- 1 foot Boundary.SSF
SU 1	0.37	37,820	396202.39	4566645.27	1292.556	1.40	0.70	Uncorrected	Pro 6H	8/3/2016 0:00	08:40:42am	New	Sensor	08032016- 1 foot Boundary.SSF
SU 1	0.37	37,818	396203.23	4566635.74	1292.123	1.20	0.70	Uncorrected	Pro 6H	8/3/2016 0:00	08:22:08am	New	Sensor	08032016- 1 foot Boundary.SSF
SU 1	0.37	37,818	396198	4566632.32	1292.872	1.40	0.70	Uncorrected	Pro 6H	8/3/2016 0:00	08:46:56am	New	Sensor	08032016- 1 foot Boundary.SSF
SU 1	0.37	37,817	396203.96	4566645.04	1292.219	1.20	0.70	Uncorrected	Pro 6H	8/3/2016 0:00	08:26:50am	New	Sensor	08032016- 1 foot Boundary.SSF
SU 1	0.37	37,817	396199.57	4566644.94	1291.61	1.40	0.70	Uncorrected	Pro 6H	8/3/2016 0:00	09:09:20am	New	Sensor	08032016- 1 foot Boundary.SSF
SU 1	0.37	37,816	396201.32	4566644.74	1292.899	1.40	0.70	Uncorrected	Pro 6H	8/3/2016 0:00	08:51:28am	New	Sensor	08032016- 1 foot Boundary.SSF
SU 1	0.37	37,815	396201.64	4566643.52	1291.926	1.40	0.70	Uncorrected	Pro 6H	8/3/2016 0:00	08:36:29am	New	Sensor	08032016- 1 foot Boundary.SSF
SU 1	0.37	37,813	396199.33	4566637.84	1292.904	1.40	0.70	Uncorrected	Pro 6H	8/3/2016 0:00	08:49:13am	New	Sensor	08032016- 1 foot Boundary.SSF
SU 1	0.37	37,812	396201.83	4566643.67	1291.959	1.40	0.70	Uncorrected	Pro 6H	8/3/2016 0:00	08:38:00am	New	Sensor	08032016- 1 foot Boundary.SSF
SU 1	0.37	37,812	396198.3	4566636.04	1293.022	1.40	0.70	Uncorrected	Pro 6H	8/3/2016 0:00	08:58:20am	New	Sensor	08032016- 1 foot Boundary.SSF
SU 1	0.37	37,809	396199.79	4566633.65	1292.601	1.40	0.70	Uncorrected	Pro 6H	8/3/2016 0:00	08:40:04am	New	Sensor	08032016- 1 foot Boundary.SSF
SU 1	0.37	37,808	396192.07	4566637.27	1289.655	1.40	0.80	Uncorrected	Pro 6H	8/3/2016 0:00	10:16:13am	New	Sensor	08032016- 1 foot Boundary.SSF
SU 1	0.37	37,807	396202.76	4566637.81	1292.146	1.20	0.70	Uncorrected	Pro 6H	8/3/2016 0:00	08:27:35am	New	Sensor	08032016- 1 foot Boundary.SSF
SU 1	0.37	37,803	396203.29	4566635.28	1292.008	1.20	0.70	Uncorrected	Pro 6H	8/3/2016 0:00	08:21:43am	New	Sensor	08032016- 1 foot Boundary.SSF
SU 1	0.37	37,803	396202.09	4566644.46	1291.93	1.40	0.70	Uncorrected	Pro 6H	8/3/2016 0:00	08:38:01am	New	Sensor	08032016- 1 foot Boundary.SSF
SU 1	0.37	37,803	396198.81	4566637.75	1293.033	1.40	0.70	Uncorrected	Pro 6H	8/3/2016 0:00	08:57:50am	New	Sensor	08032016- 1 foot Boundary.SSF
SU 1	0.36	37,798	396197.22	4566645.53	1290.186	1.20	0.70	Uncorrected	Pro 6H	8/3/2016 0:00	09:47:30am	New	Sensor	08032016- 1 foot Boundary.SSF
SU 1	0.36	37,796	396201.26	4566641.19	1291.926	1.40	0.70	Uncorrected	Pro 6H	8/3/2016 0:00	08:35:44am	New	Sensor	08032016- 1 foot Boundary.SSF
SU 1	0.36	37,795	396201.22	4566642.72	1292.773	1.40	0.70	Uncorrected	Pro 6H	8/3/2016 0:00	08:47:10am	New	Sensor	08032016- 1 foot Boundary.SSF
SU 1	0.36	37,794	396202.14	4566647.64	1292.962	1.40	0.70	Uncorrected	Pro 6H	8/3/2016 0:00	08:53:16am	New	Sensor	08032016- 1 foot Boundary.SSF
SU 1	0.36	37,791	396201.29	4566645.36	1292.849	1.40	0.70	Uncorrected	Pro 6H	8/3/2016 0:00	08:52:13am	New	Sensor	08032016- 1 foot Boundary.SSF
SU 1	0.36	37,790	396193.56	4566647.41	1291.765	1.40	0.70	Uncorrected	Pro 6H	8/3/2016 0:00	09:18:46am	New	Sensor	08032016- 1 foot Boundary.SSF
SU 1	0.36	37,789	396203.75	4566639.69	1292.117	1.20	0.70	Uncorrected	Pro 6H	8/3/2016 0:00	08:19:41am	New	Sensor	08032016- 1 foot Boundary.SSF
SU 1	0.36	37,788	396201.33	4566643.24	1292.751	1.40	0.70	Uncorrected	Pro 6H	8/3/2016 0:00	08:46:35am	New	Sensor	08032016- 1 foot Boundary.SSF
SU 1	0.36	37,785	396201.7	4566646.83	1292.97	1.40	0.70	Uncorrected	Pro 6H	8/3/2016 0:00	08:53:18am	New	Sensor	08032016- 1 foot Boundary.SSF
SU 1	0.36	37,785	396199.21	4566644.98	1291.286	1.40	0.70	Uncorrected	Pro 6H	8/3/2016 0:00	09:13:40am	New	Sensor	08032016- 1 foot Boundary.SSF
SU 1	0.36	37,781	396202.8	4566647.73	1292.665	1.40	0.70	Uncorrected	Pro 6H	8/3/2016 0:00	08:43:54am	New	Sensor	08032016- 1 foot Boundary.SSF
SU 1	0.36	37,780	396205.96	4566645.6	1291.689	1.20	0.70	Uncorrected	Pro 6H	8/3/2016 0:00	08:10:29am	New	Sensor	08032016- 1 foot Boundary.SSF
SU 1	0.36	37,779	396197.41	4566632.45	1292.994	1.40	0.70	Uncorrected	Pro 6H	8/3/2016 0:00	08:51:57am	New	Sensor	08032016- 1 foot Boundary.SSF
SU 1	0.36	37,778	396193.37	4566635.08	1291.163	1.30	0.70	Uncorrected	Pro 6H	8/3/2016 0:00	09:25:34am	New	Sensor	08032016- 1 foot Boundary.SSF
SU 1	0.36	37,776	396202.87	4566641.62	1292.039	1.20	0.70	Uncorrected	Pro 6H	8/3/2016 0:00	08:29:26am	New	Sensor	08032016- 1 foot Boundary.SSF
SU 1	0.36	37,774	396204.55	4566638.99	1291.846	1.20	0.70	Uncorrected	Pro 6H	8/3/2016 0:00	08:15:08am	New	Sensor	08032016- 1 foot Boundary.SSF
SU 1	0.36	37,773	396201.53	4566630.7	1292.037	1.20	0.70	Uncorrected	Pro 6H	8/3/2016 0:00	08:30:03am	New	Sensor	08032016- 1 foot Boundary.SSF
SU 1	0.36	37,773	396202.26	4566643.85	1291.365	1.20	0.70	Uncorrected	Pro 6H	8/3/2016 0:00	08:34:41am	New	Sensor	08032016- 1 foot Boundary.SSF
SU 1	0.36	37,769	396201.8	4566644.34	1292.739	1.40	0.70	Uncorrected	Pro 6H	8/3/2016 0:00	08:44:47am	New	Sensor	08032016- 1 foot Boundary.SSF
SU 1	0.35	37,768	396201.09	4566644.53	1293.017	1.40	0.70	Uncorrected	Pro 6H	8/3/2016 0:00	08:54:54am	New	Sensor	08032016- 1 foot Boundary.SSF
SU 1	0.35	37,767	396201.67	4566642.87	1291.563	1.20	0.70	Uncorrected	Pro 6H	8/3/2016 0:00	08:34:53am	New	Sensor	08032016- 1 foot Boundary.SSF
SU 1	0.35	37,766	396200.92	4566644.59	1293.018	1.40	0.70	Uncorrected	Pro 6H	8/3/2016 0:00	08:54:08am	New	Sensor	08032016- 1 foot Boundary.SSF
SU 1	0.35	37,763	396203.22	4566635.73	1292.127	1.20	0.70	Uncorrected	Pro 6H	8/3/2016 0:00	08:22:06am	New	Sensor	08032016- 1 foot Boundary.SSF
SU 1	0.35	37,762	396201.06	4566644.54	1293.023	1.40	0.70	Uncorrected	Pro 6H	8/3/2016 0:00	08:54:55am	New	Sensor	08032016- 1 foot Boundary.SSF
SU 1	0.35	37,757	396196.9	4566632.08	1293.046	1.40	0.70	Uncorrected	Pro 6H	8/3/2016 0:00	08:52:42am	New	Sensor	08032016- 1 foot Boundary.SSF
SU 1	0.35	37,757	396190.75	4566638.53	1289.858	1.30	0.70	Uncorrected	Pro 6H	8/3/2016 0:00	10:29:43am	New	Sensor	08032016- 1 foot Boundary.SSF
SU 1	0.35	37,756	396200.64	4566638.1	1291.899	1.40	0.70	Uncorrected	Pro 6H	8/3/2016 0:00	08:35:51am	New	Sensor	08032016- 1 foot Boundary.SSF
SU 1	0.35	37,755	396198.71	4566632.16	1292.034	1.40	0.70	Uncorrected	Pro 6H	8/3/2016 0:00	08:39:15am	New	Sensor	08032016- 1 foot Boundary.SSF

SU	Z-Score	CPM	Easting	Northing	MSL	PDOP	HDOP	CorrType	RcvrType	GPS_Date	GPS_Time	Update	FeatName	Datafile
SU 1	0.35	37,755	396202.12	4566645.78	1292.702	1.40	0.70	Uncorrected	Pro 6H	8/3/2016 0:00	08:47:14am	New	Sensor	08032016- 1 foot Boundary.SSF
SU 1	0.35	37,752	396203.97	4566640.45	1292.464	1.20	0.70	Uncorrected	Pro 6H	8/3/2016 0:00	08:19:31am	New	Sensor	08032016- 1 foot Boundary.SSF
SU 1	0.35	37,751	396191.34	4566641.49	1291.69	1.40	0.70	Uncorrected	Pro 6H	8/3/2016 0:00	09:19:42am	New	Sensor	08032016- 1 foot Boundary.SSF
SU 1	0.35	37,749	396201.52	4566646.35	1293.032	1.40	0.70	Uncorrected	Pro 6H	8/3/2016 0:00	08:56:28am	New	Sensor	08032016- 1 foot Boundary.SSF
SU 1	0.35	37,743	396200.61	4566638.57	1291.949	1.40	0.70	Uncorrected	Pro 6H	8/3/2016 0:00	08:36:36am	New	Sensor	08032016- 1 foot Boundary.SSF
SU 1	0.35	37,743	396200.72	4566646.15	1291.421	1.40	0.70	Uncorrected	Pro 6H	8/3/2016 0:00	09:00:00am	New	Sensor	08032016- 1 foot Boundary.SSF
SU 1	0.35	37,743	396192.76	4566646.52	1292.026	1.40	0.70	Uncorrected	Pro 6H	8/3/2016 0:00	09:18:51am	New	Sensor	08032016- 1 foot Boundary.SSF
SU 1	0.35	37,742	396201.41	4566640.9	1291.598	1.20	0.70	Uncorrected	Pro 6H	8/3/2016 0:00	08:34:10am	New	Sensor	08032016- 1 foot Boundary.SSF
SU 1	0.35	37,741	396202.98	4566647.66	1292.716	1.40	0.70	Uncorrected	Pro 6H	8/3/2016 0:00	08:44:42am	New	Sensor	08032016- 1 foot Boundary.SSF
SU 1	0.35	37,740	396202.26	4566643.97	1292.567	1.40	0.70	Uncorrected	Pro 6H	8/3/2016 0:00	08:41:21am	New	Sensor	08032016- 1 foot Boundary.SSF
SU 1	0.35	37,739	396200.15	4566631.16	1291.366	1.20	0.70	Uncorrected	Pro 6H	8/3/2016 0:00	08:31:54am	New	Sensor	08032016- 1 foot Boundary.SSF
SU 1	0.35	37,739	396190.93	4566640.03	1289.933	1.30	0.70	Uncorrected	Pro 6H	8/3/2016 0:00	10:31:30am	New	Sensor	08032016- 1 foot Boundary.SSF
SU 1	0.34	37,736	396205.35	4566642.16	1291.578	1.20	0.70	Uncorrected	Pro 6H	8/3/2016 0:00	08:10:37am	New	Sensor	08032016- 1 foot Boundary.SSF
SU 1	0.34	37,736	396190.97	4566639.42	1290.01	1.30	0.70	Uncorrected	Pro 6H	8/3/2016 0:00	10:31:34am	New	Sensor	08032016- 1 foot Boundary.SSF
SU 1	0.34	37,735	396202.75	4566647.96	1292.67	1.40	0.70	Uncorrected	Pro 6H	8/3/2016 0:00	08:43:55am	New	Sensor	08032016- 1 foot Boundary.SSF
SU 1	0.34	37,733	396193.86	4566634.6	1291.308	1.40	0.70	Uncorrected	Pro 6H	8/3/2016 0:00	09:20:34am	New	Sensor	08032016- 1 foot Boundary.SSF
SU 1	0.34	37,732	396202.92	4566647.37	1291.407	1.20	0.70	Uncorrected	Pro 6H	8/3/2016 0:00	08:33:08am	New	Sensor	08032016- 1 foot Boundary.SSF
SU 1	0.34	37,731	396201.19	4566638.64	1291.317	1.20	0.70	Uncorrected	Pro 6H	8/3/2016 0:00	08:33:23am	New	Sensor	08032016- 1 foot Boundary.SSF
SU 1	0.34	37,730	396206.19	4566644.84	1291.701	1.20	0.70	Uncorrected	Pro 6H	8/3/2016 0:00	08:10:27am	New	Sensor	08032016- 1 foot Boundary.SSF
SU 1	0.34	37,729	396188.82	4566634.96	1291.549	1.40	0.70	Uncorrected	Pro 6H	8/3/2016 0:00	09:16:49am	New	Sensor	08032016- 1 foot Boundary.SSF
SU 1	0.34	37,726	396202.61	4566647.06	1292.641	1.40	0.70	Uncorrected	Pro 6H	8/3/2016 0:00	08:43:53am	New	Sensor	08032016- 1 foot Boundary.SSF
SU 1	0.34	37,725	396205.17	4566645.36	1291.845	1.20	0.70	Uncorrected	Pro 6H	8/3/2016 0:00	08:15:17am	New	Sensor	08032016- 1 foot Boundary.SSF
SU 1	0.34	37,725	396201.42	4566640.72	1291.444	1.20	0.70	Uncorrected	Pro 6H	8/3/2016 0:00	08:33:20am	New	Sensor	08032016- 1 foot Boundary.SSF
SU 1	0.34	37,723	396198.05	4566634.03	1292.92	1.40	0.70	Uncorrected	Pro 6H	8/3/2016 0:00	08:51:59am	New	Sensor	08032016- 1 foot Boundary.SSF
SU 1	0.34	37,722	396195.73	4566646.15	1289.373	1.40	0.80	Uncorrected	Pro 6H	8/3/2016 0:00	10:18:38am	New	Sensor	08032016- 1 foot Boundary.SSF
SU 1	0.34	37,721	396200.06	4566645.38	1291.728	1.40	0.70	Uncorrected	Pro 6H	8/3/2016 0:00	09:07:23am	New	Sensor	08032016- 1 foot Boundary.SSF
SU 1	0.34	37,720	396204.55	4566639.04	1291.958	1.20	0.70	Uncorrected	Pro 6H	8/3/2016 0:00	08:15:34am	New	Sensor	08032016- 1 foot Boundary.SSF
SU 1	0.34	37,720	396202.83	4566646.23	1292.589	1.40	0.70	Uncorrected	Pro 6H	8/3/2016 0:00	08:41:24am	New	Sensor	08032016- 1 foot Boundary.SSF
SU 1	0.34	37,719	396189.76	4566637.93	1291.778	1.40	0.70	Uncorrected	Pro 6H	8/3/2016 0:00	09:19:09am	New	Sensor	08032016- 1 foot Boundary.SSF
SU 1	0.34	37,718	396201.86	4566644.53	1292.627	1.40	0.70	Uncorrected	Pro 6H	8/3/2016 0:00	08:43:08am	New	Sensor	08032016- 1 foot Boundary.SSF
SU 1	0.34	37,715	396205.71	4566645.39	1291.764	1.20	0.70	Uncorrected	Pro 6H	8/3/2016 0:00	08:12:37am	New	Sensor	08032016- 1 foot Boundary.SSF
SU 1	0.34	37,715	396199.96	4566635	1292.561	1.40	0.70	Uncorrected	Pro 6H	8/3/2016 0:00	08:40:02am	New	Sensor	08032016- 1 foot Boundary.SSF
SU 1	0.34	37,714	396203	4566639.42	1292.219	1.20	0.70	Uncorrected	Pro 6H	8/3/2016 0:00	08:28:00am	New	Sensor	08032016- 1 foot Boundary.SSF
SU 1	0.34	37,713	396202.77	4566636.55	1292.156	1.20	0.70	Uncorrected	Pro 6H	8/3/2016 0:00	08:25:26am	New	Sensor	08032016- 1 foot Boundary.SSF
SU 1	0.34	37,711	396202.65	4566636.99	1292.132	1.20	0.70	Uncorrected	Pro 6H	8/3/2016 0:00	08:27:34am	New	Sensor	08032016- 1 foot Boundary.SSF
SU 1	0.34	37,711	396197.96	4566646.12	1290.147	1.20	0.70	Uncorrected	Pro 6H	8/3/2016 0:00	09:46:32am	New	Sensor	08032016- 1 foot Boundary.SSF
SU 1	0.34	37,710	396199.88	4566638.52	1292.757	1.40	0.70	Uncorrected	Pro 6H	8/3/2016 0:00	08:46:42am	New	Sensor	08032016- 1 foot Boundary.SSF
SU 1	0.34	37,710	396197.99	4566638.49	1292.072	1.40	0.70	Uncorrected	Pro 6H	8/3/2016 0:00	09:01:27am	New	Sensor	08032016- 1 foot Boundary.SSF
SU 1	0.34	37,710	396199.56	4566644.54	1291.553	1.40	0.70	Uncorrected	Pro 6H	8/3/2016 0:00	09:10:55am	New	Sensor	08032016- 1 foot Boundary.SSF
SU 1	0.34	37,707	396190.58	4566638.62	1289.719	1.30	0.70	Uncorrected	Pro 6H	8/3/2016 0:00	10:30:50am	New	Sensor	08032016- 1 foot Boundary.SSF
SU 1	0.33	37,703	396203.21	4566643.97	1291.935	1.20	0.70	Uncorrected	Pro 6H	8/3/2016 0:00	08:28:48am	New	Sensor	08032016- 1 foot Boundary.SSF
SU 1	0.33	37,702	396199.75	4566640.7	1293.065	1.40	0.70	Uncorrected	Pro 6H	8/3/2016 0:00	08:56:21am	New	Sensor	08032016- 1 foot Boundary.SSF
SU 1	0.33	37,701	396201.44	4566643.44	1292.638	1.40	0.70	Uncorrected	Pro 6H	8/3/2016 0:00	08:43:13am	New	Sensor	08032016- 1 foot Boundary.SSF
SU 1	0.33	37,701	396197.88	4566631.9	1293.026	1.40	0.70	Uncorrected	Pro 6H	8/3/2016 0:00	08:49:21am	New	Sensor	08032016- 1 foot Boundary.SSF
SU 1	0.33	37,701	396196.1	4566645.03	1289.502	1.40	0.80	Uncorrected	Pro 6H	8/3/2016 0:00	10:10:00am	New	Sensor	08032016- 1 foot Boundary.SSF
SU 1	0.33	37,698	396202.63	4566646.46	1292.711	1.40	0.70	Uncorrected	Pro 6H	8/3/2016 0:00	08:46:26am	New	Sensor	08032016- 1 foot Boundary.SSF
SU 1	0.33	37,698	396198.78	4566646.32	1289.49	1.40	0.80	Uncorrected	Pro 6H	8/3/2016 0:00	10:02:50am	New	Sensor	08032016- 1 foot Boundary.SSF
SU 1	0.33	37,698	396189.79	4566636.18	1289.686	1.30	0.70	Uncorrected	Pro 6H	8/3/2016 0:00	10:30:42am	New	Sensor	08032016- 1 foot Boundary.SSF
SU 1	0.33	37,696	396199.26	4566635.85	1292.831	1.40	0.70	Uncorrected	Pro 6H	8/3/2016 0:00	08:45:58am	New	Sensor	08032016- 1 foot Boundary.SSF
SU 1	0.33	37,695	396201.97	4566647.06	1292.828	1.40	0.70	Uncorrected	Pro 6H	8/3/2016 0:00	08:52:20am	New	Sensor	08032016- 1 foot Boundary.SSF
SU 1	0.33	37,693	396206.43	4566645.04	1291.781	1.20	0.70	Uncorrected	Pro 6H	8/3/2016 0:00	08:06:03am	New	Sensor	08032016- 1 foot Boundary.SSF
SU 1	0.33	37,693	396202.28	4566647.42	1292.819	1.40	0.70	Uncorrected	Pro 6H	8/3/2016 0:00	08:52:16am	New	Sensor	08032016- 1 foot Boundary.SSF

SU	Z-Score	CPM	Easting	Northing	MSL	PDOP	HDOP	CorrType	RcvrType	GPS_Date	GPS_Time	Update	FeatName	Datafile
SU 1	0.33	37,689	396199.24	4566638.36	1292.909	1.40	0.70	Uncorrected	Pro 6H	8/3/2016 0:00	08:51:46am	New	Sensor	08032016- 1 foot Boundary.SSF
SU 1	0.33	37,686	396206.89	4566646.16	1288.96	1.20	0.60	Uncorrected	Pro 6H	8/3/2016 0:00	07:37:48am	New	Sensor	08032016- 1 foot Boundary.SSF
SU 1	0.33	37,686	396200.39	4566646.42	1291.819	1.40	0.70	Uncorrected	Pro 6H	8/3/2016 0:00	09:06:09am	New	Sensor	08032016- 1 foot Boundary.SSF
SU 1	0.33	37,685	396203.84	4566644.49	1292.254	1.20	0.70	Uncorrected	Pro 6H	8/3/2016 0:00	08:26:06am	New	Sensor	08032016- 1 foot Boundary.SSF
SU 1	0.33	37,685	396201.47	4566641.38	1291.563	1.20	0.70	Uncorrected	Pro 6H	8/3/2016 0:00	08:34:55am	New	Sensor	08032016- 1 foot Boundary.SSF
SU 1	0.33	37,683	396204.08	4566632.97	1291.736	1.20	0.70	Uncorrected	Pro 6H	8/3/2016 0:00	08:13:54am	New	Sensor	08032016- 1 foot Boundary.SSF
SU 1	0.33	37,681	396203.75	4566637.49	1292.094	1.20	0.70	Uncorrected	Pro 6H	8/3/2016 0:00	08:20:34am	New	Sensor	08032016- 1 foot Boundary.SSF
SU 1	0.33	37,681	396202.81	4566646.96	1292.715	1.40	0.70	Uncorrected	Pro 6H	8/3/2016 0:00	08:45:34am	New	Sensor	08032016- 1 foot Boundary.SSF
SU 1	0.33	37,681	396196.1	4566646.65	1289.344	1.40	0.80	Uncorrected	Pro 6H	8/3/2016 0:00	10:19:51am	New	Sensor	08032016- 1 foot Boundary.SSF
SU 1	0.33	37,680	396200.86	4566641.27	1292.011	1.40	0.70	Uncorrected	Pro 6H	8/3/2016 0:00	08:38:16am	New	Sensor	08032016- 1 foot Boundary.SSF
SU 1	0.33	37,680	396198.35	4566646.79	1290.036	1.20	0.70	Uncorrected	Pro 6H	8/3/2016 0:00	09:45:52am	New	Sensor	08032016- 1 foot Boundary.SSF
SU 1	0.33	37,677	396202.88	4566635.34	1292.145	1.20	0.70	Uncorrected	Pro 6H	8/3/2016 0:00	08:25:44am	New	Sensor	08032016- 1 foot Boundary.SSF
SU 1	0.33	37,676	396201.83	4566645.52	1291.938	1.40	0.70	Uncorrected	Pro 6H	8/3/2016 0:00	08:38:57am	New	Sensor	08032016- 1 foot Boundary.SSF
SU 1	0.33	37,675	396197.96	4566631.27	1292.973	1.40	0.70	Uncorrected	Pro 6H	8/3/2016 0:00	08:46:05am	New	Sensor	08032016- 1 foot Boundary.SSF
SU 1	0.32	37,674	396201.15	4566644.03	1292.893	1.40	0.70	Uncorrected	Pro 6H	8/3/2016 0:00	08:49:52am	New	Sensor	08032016- 1 foot Boundary.SSF
SU 1	0.32	37,674	396201.87	4566647.3	1292.972	1.40	0.70	Uncorrected	Pro 6H	8/3/2016 0:00	08:58:02am	New	Sensor	08032016- 1 foot Boundary.SSF
SU 1	0.32	37,674	396195.84	4566644.69	1289.536	1.40	0.80	Uncorrected	Pro 6H	8/3/2016 0:00	10:11:12am	New	Sensor	08032016- 1 foot Boundary.SSF
SU 1	0.32	37,673	396189.71	4566636.71	1291.518	1.40	0.70	Uncorrected	Pro 6H	8/3/2016 0:00	09:16:53am	New	Sensor	08032016- 1 foot Boundary.SSF
SU 1	0.32	37,671	396202.06	4566638.96	1291.733	1.20	0.70	Uncorrected	Pro 6H	8/3/2016 0:00	08:30:17am	New	Sensor	08032016- 1 foot Boundary.SSF
SU 1	0.32	37,671	396198.02	4566638.71	1292.07	1.40	0.70	Uncorrected	Pro 6H	8/3/2016 0:00	09:01:31am	New	Sensor	08032016- 1 foot Boundary.SSF
SU 1	0.32	37,671	396196.66	4566644.49	1289.62	1.40	0.80	Uncorrected	Pro 6H	8/3/2016 0:00	10:05:26am	New	Sensor	08032016- 1 foot Boundary.SSF
SU 1	0.32	37,670	396197.25	4566638.93	1291.711	1.40	0.70	Uncorrected	Pro 6H	8/3/2016 0:00	09:08:37am	New	Sensor	08032016- 1 foot Boundary.SSF
SU 1	0.32	37,670	396197.62	4566644.2	1289.56	1.40	0.80	Uncorrected	Pro 6H	8/3/2016 0:00	10:03:57am	New	Sensor	08032016- 1 foot Boundary.SSF
SU 1	0.32	37,669	396199.47	4566631.28	1291.544	1.20	0.70	Uncorrected	Pro 6H	8/3/2016 0:00	08:34:24am	New	Sensor	08032016- 1 foot Boundary.SSF
SU 1	0.32	37,669	396202.4	4566645.7	1291.863	1.40	0.70	Uncorrected	Pro 6H	8/3/2016 0:00	08:35:31am	New	Sensor	08032016- 1 foot Boundary.SSF
SU 1	0.32	37,669	396198.52	4566630.42	1292.738	1.40	0.70	Uncorrected	Pro 6H	8/3/2016 0:00	08:41:51am	New	Sensor	08032016- 1 foot Boundary.SSF
SU 1	0.32	37,669	396195.82	4566648.24	1289.697	1.30	0.70	Uncorrected	Pro 6H	8/3/2016 0:00	10:30:01am	New	Sensor	08032016- 1 foot Boundary.SSF
SU 1	0.32	37,666	396201.56	4566641.82	1292.67	1.40	0.70	Uncorrected	Pro 6H	8/3/2016 0:00	08:42:07am	New	Sensor	08032016- 1 foot Boundary.SSF
SU 1	0.32	37,664	396202.46	4566647.51	1292.666	1.40	0.70	Uncorrected	Pro 6H	8/3/2016 0:00	08:43:56am	New	Sensor	08032016- 1 foot Boundary.SSF
SU 1	0.32	37,662	396189.51	4566636.86	1290.085	1.30	0.70	Uncorrected	Pro 6H	8/3/2016 0:00	10:31:48am	New	Sensor	08032016- 1 foot Boundary.SSF
SU 1	0.32	37,661	396204.15	4566639.68	1292.112	1.20	0.70	Uncorrected	Pro 6H	8/3/2016 0:00	08:17:52am	New	Sensor	08032016- 1 foot Boundary.SSF
SU 1	0.32	37,658	396201.57	4566642.58	1292.76	1.40	0.70	Uncorrected	Pro 6H	8/3/2016 0:00	08:45:26am	New	Sensor	08032016- 1 foot Boundary.SSF
SU 1	0.32	37,658	396192.08	4566634.16	1290.429	1.20	0.70	Uncorrected	Pro 6H	8/3/2016 0:00	09:47:46am	New	Sensor	08032016- 1 foot Boundary.SSF
SU 1	0.32	37,657	396202.64	4566646.4	1291.381	1.20	0.70	Uncorrected	Pro 6H	8/3/2016 0:00	08:30:27am	New	Sensor	08032016- 1 foot Boundary.SSF
SU 1	0.32	37,657	396195.9	4566644.67	1289.522	1.40	0.80	Uncorrected	Pro 6H	8/3/2016 0:00	10:11:11am	New	Sensor	08032016- 1 foot Boundary.SSF
SU 1	0.32	37,656	396191.34	4566642.12	1291.852	1.40	0.70	Uncorrected	Pro 6H	8/3/2016 0:00	09:19:02am	New	Sensor	08032016- 1 foot Boundary.SSF
SU 1	0.32	37,656	396190.84	4566636.76	1289.771	1.30	0.70	Uncorrected	Pro 6H	8/3/2016 0:00	10:27:21am	New	Sensor	08032016- 1 foot Boundary.SSF
SU 1	0.32	37,653	396206.87	4566645.07	1291.638	1.20	0.70	Uncorrected	Pro 6H	8/3/2016 0:00	08:04:14am	New	Sensor	08032016- 1 foot Boundary.SSF
SU 1	0.32	37,653	396199.4	4566639.69	1293.098	1.40	0.70	Uncorrected	Pro 6H	8/3/2016 0:00	08:55:59am	New	Sensor	08032016- 1 foot Boundary.SSF
SU 1	0.32	37,650	396197.71	4566637.51	1291.997	1.40	0.70	Uncorrected	Pro 6H	8/3/2016 0:00	09:00:47am	New	Sensor	08032016- 1 foot Boundary.SSF
SU 1	0.32	37,649	396193.72	4566645.96	1291.192	1.40	0.70	Uncorrected	Pro 6H	8/3/2016 0:00	09:22:24am	New	Sensor	08032016- 1 foot Boundary.SSF
SU 1	0.32	37,644	396203.21	4566634.53	1292.182	1.20	0.70	Uncorrected	Pro 6H	8/3/2016 0:00	08:20:51am	New	Sensor	08032016- 1 foot Boundary.SSF
SU 1	0.31	37,642	396205.94	4566643.87	1291.796	1.20	0.70	Uncorrected	Pro 6H	8/3/2016 0:00	08:08:42am	New	Sensor	08032016- 1 foot Boundary.SSF
SU 1	0.31	37,640	396201.15	4566630.65	1292.02	1.20	0.70	Uncorrected	Pro 6H	8/3/2016 0:00	08:29:08am	New	Sensor	08032016- 1 foot Boundary.SSF
SU 1	0.31	37,639	396201.44	4566638.1	1291.287	1.20	0.70	Uncorrected	Pro 6H	8/3/2016 0:00	08:32:05am	New	Sensor	08032016- 1 foot Boundary.SSF
SU 1	0.31	37,639	396199.17	4566637.92	1292.944	1.40	0.70	Uncorrected	Pro 6H	8/3/2016 0:00	08:50:00am	New	Sensor	08032016- 1 foot Boundary.SSF
SU 1	0.31	37,637	396204.87	4566643.55	1292.131	1.20	0.70	Uncorrected	Pro 6H	8/3/2016 0:00	08:17:59am	New	Sensor	08032016- 1 foot Boundary.SSF
SU 1	0.31	37,637	396190.6	4566639.21	1290.13	1.30	0.70	Uncorrected	Pro 6H	8/3/2016 0:00	10:31:54am	New	Sensor	08032016- 1 foot Boundary.SSF
SU 1	0.31	37,636	396199.56	4566631.49	1291.529	1.20	0.70	Uncorrected	Pro 6H	8/3/2016 0:00	08:34:23am	New	Sensor	08032016- 1 foot Boundary.SSF
SU 1	0.31	37,636	396202.64	4566647.45	1292.763	1.40	0.70	Uncorrected	Pro 6H	8/3/2016 0:00	08:48:04am	New	Sensor	08032016- 1 foot Boundary.SSF
SU 1	0.31	37,636	396191.62	4566638.04	1289.802	1.30	0.70	Uncorrected	Pro 6H	8/3/2016 0:00	10:27:03am	New	Sensor	08032016- 1 foot Boundary.SSF
SU 1	0.31	37,636	396195.53	4566647.42	1289.612	1.30	0.70	Uncorrected	Pro 6H	8/3/2016 0:00	10:30:00am	New	Sensor	08032016- 1 foot Boundary.SSF

SU	Z-Score	CPM	Easting	Northing	MSL	PDOP	HDOP	CorrType	RcvrType	GPS_Date	GPS_Time	Update	FeatName	Datafile
SU 1	0.31	37,635	396202.37	4566645.14	1292.363	1.40	0.70	Uncorrected	Pro 6H	8/3/2016 0:00	08:39:48am	New	Sensor	08032016- 1 foot Boundary.SSF
SU 1	0.31	37,634	396203.97	4566641.36	1292.184	1.20	0.70	Uncorrected	Pro 6H	8/3/2016 0:00	08:22:19am	New	Sensor	08032016- 1 foot Boundary.SSF
SU 1	0.31	37,634	396197.49	4566632.03	1293.072	1.40	0.70	Uncorrected	Pro 6H	8/3/2016 0:00	08:50:08am	New	Sensor	08032016- 1 foot Boundary.SSF
SU 1	0.31	37,634	396200.16	4566644.74	1291.91	1.40	0.70	Uncorrected	Pro 6H	8/3/2016 0:00	09:03:41am	New	Sensor	08032016- 1 foot Boundary.SSF
SU 1	0.31	37,634	396198.48	4566645.72	1289.512	1.40	0.80	Uncorrected	Pro 6H	8/3/2016 0:00	10:02:49am	New	Sensor	08032016- 1 foot Boundary.SSF
SU 1	0.31	37,631	396202.43	4566637.86	1291.984	1.20	0.70	Uncorrected	Pro 6H	8/3/2016 0:00	08:28:28am	New	Sensor	08032016- 1 foot Boundary.SSF
SU 1	0.31	37,631	396201.05	4566640.88	1291.984	1.40	0.70	Uncorrected	Pro 6H	8/3/2016 0:00	08:37:08am	New	Sensor	08032016- 1 foot Boundary.SSF
SU 1	0.31	37,630	396201.43	4566644.29	1292.808	1.40	0.70	Uncorrected	Pro 6H	8/3/2016 0:00	08:48:46am	New	Sensor	08032016- 1 foot Boundary.SSF
SU 1	0.31	37,629	396201.47	4566646.3	1292.979	1.40	0.70	Uncorrected	Pro 6H	8/3/2016 0:00	08:54:06am	New	Sensor	08032016- 1 foot Boundary.SSF
SU 1	0.31	37,629	396199.1	4566638.52	1293.09	1.40	0.70	Uncorrected	Pro 6H	8/3/2016 0:00	08:54:15am	New	Sensor	08032016- 1 foot Boundary.SSF
SU 1	0.31	37,627	396199.83	4566645.25	1291.512	1.40	0.70	Uncorrected	Pro 6H	8/3/2016 0:00	09:10:55am	New	Sensor	08032016- 1 foot Boundary.SSF
SU 1	0.31	37,626	396200.35	4566638.58	1291.935	1.40	0.70	Uncorrected	Pro 6H	8/3/2016 0:00	08:38:20am	New	Sensor	08032016- 1 foot Boundary.SSF
SU 1	0.31	37,625	396203.89	4566633.06	1291.997	1.20	0.70	Uncorrected	Pro 6H	8/3/2016 0:00	08:17:29am	New	Sensor	08032016- 1 foot Boundary.SSF
SU 1	0.31	37,625	396204.75	4566645.95	1292.157	1.20	0.70	Uncorrected	Pro 6H	8/3/2016 0:00	08:18:04am	New	Sensor	08032016- 1 foot Boundary.SSF
SU 1	0.31	37,624	396203.81	4566639.85	1292.164	1.20	0.70	Uncorrected	Pro 6H	8/3/2016 0:00	08:19:38am	New	Sensor	08032016- 1 foot Boundary.SSF
SU 1	0.31	37,624	396198.06	4566647.06	1289.637	1.40	0.80	Uncorrected	Pro 6H	8/3/2016 0:00	10:05:45am	New	Sensor	08032016- 1 foot Boundary.SSF
SU 1	0.31	37,623	396202.44	4566646.84	1292.772	1.40	0.70	Uncorrected	Pro 6H	8/3/2016 0:00	08:48:03am	New	Sensor	08032016- 1 foot Boundary.SSF
SU 1	0.31	37,622	396198.54	4566635.82	1292.884	1.40	0.70	Uncorrected	Pro 6H	8/3/2016 0:00	08:52:01am	New	Sensor	08032016- 1 foot Boundary.SSF
SU 1	0.31	37,620	396193.14	4566646.86	1291.668	1.40	0.70	Uncorrected	Pro 6H	8/3/2016 0:00	09:18:49am	New	Sensor	08032016- 1 foot Boundary.SSF
SU 1	0.31	37,617	396202.09	4566639.59	1291.694	1.20	0.70	Uncorrected	Pro 6H	8/3/2016 0:00	08:30:18am	New	Sensor	08032016- 1 foot Boundary.SSF
SU 1	0.31	37,614	396197.69	4566634.57	1293.066	1.40	0.70	Uncorrected	Pro 6H	8/3/2016 0:00	08:55:22am	New	Sensor	08032016- 1 foot Boundary.SSF
SU 1	0.31	37,613	396201.94	4566645.84	1292.894	1.40	0.70	Uncorrected	Pro 6H	8/3/2016 0:00	08:49:44am	New	Sensor	08032016- 1 foot Boundary.SSF
SU 1	0.3	37,612	396205.13	4566645.94	1291.927	1.20	0.70	Uncorrected	Pro 6H	8/3/2016 0:00	08:14:26am	New	Sensor	08032016- 1 foot Boundary.SSF
SU 1	0.3	37,612	396203.82	4566637.13	1292.134	1.20	0.70	Uncorrected	Pro 6H	8/3/2016 0:00	08:20:06am	New	Sensor	08032016- 1 foot Boundary.SSF
SU 1	0.3	37,612	396199.23	4566637.47	1292.957	1.40	0.70	Uncorrected	Pro 6H	8/3/2016 0:00	08:52:49am	New	Sensor	08032016- 1 foot Boundary.SSF
SU 1	0.3	37,609	396199.69	4566639.19	1292.803	1.40	0.70	Uncorrected	Pro 6H	8/3/2016 0:00	08:48:18am	New	Sensor	08032016- 1 foot Boundary.SSF
SU 1	0.3	37,607	396201.38	4566645.95	1292.997	1.40	0.70	Uncorrected	Pro 6H	8/3/2016 0:00	08:55:08am	New	Sensor	08032016- 1 foot Boundary.SSF
SU 1	0.3	37,604	396201.64	4566645.46	1292.915	1.40	0.70	Uncorrected	Pro 6H	8/3/2016 0:00	08:53:07am	New	Sensor	08032016- 1 foot Boundary.SSF
SU 1	0.3	37,604	396192.07	4566635.05	1290.382	1.20	0.70	Uncorrected	Pro 6H	8/3/2016 0:00	09:48:35am	New	Sensor	08032016- 1 foot Boundary.SSF
SU 1	0.3	37,602	396206.27	4566645.37	1291.694	1.20	0.70	Uncorrected	Pro 6H	8/3/2016 0:00	08:10:28am	New	Sensor	08032016- 1 foot Boundary.SSF
SU 1	0.3	37,601	396201.53	4566639.25	1291.268	1.20	0.70	Uncorrected	Pro 6H	8/3/2016 0:00	08:31:40am	New	Sensor	08032016- 1 foot Boundary.SSF
SU 1	0.3	37,600	396193.46	4566636.6	1289.752	1.40	0.80	Uncorrected	Pro 6H	8/3/2016 0:00	10:04:23am	New	Sensor	08032016- 1 foot Boundary.SSF
SU 1	0.3	37,599	396198.67	4566647.49	1290.157	1.20	0.70	Uncorrected	Pro 6H	8/3/2016 0:00	09:46:34am	New	Sensor	08032016- 1 foot Boundary.SSF
SU 1	0.3	37,598	396195.84	4566645.1	1289.521	1.40	0.80	Uncorrected	Pro 6H	8/3/2016 0:00	10:12:15am	New	Sensor	08032016- 1 foot Boundary.SSF
SU 1	0.3	37,596	396199.77	4566640.62	1292.917	1.40	0.70	Uncorrected	Pro 6H	8/3/2016 0:00	08:52:28am	New	Sensor	08032016- 1 foot Boundary.SSF
SU 1	0.3	37,596	396190.46	4566639.08	1291.73	1.40	0.70	Uncorrected	Pro 6H	8/3/2016 0:00	09:19:07am	New	Sensor	08032016- 1 foot Boundary.SSF
SU 1	0.3	37,594	396198.58	4566633.62	1292.828	1.40	0.70	Uncorrected	Pro 6H	8/3/2016 0:00	08:45:14am	New	Sensor	08032016- 1 foot Boundary.SSF
SU 1	0.3	37,594	396197.94	4566637.77	1291.928	1.40	0.70	Uncorrected	Pro 6H	8/3/2016 0:00	09:00:19am	New	Sensor	08032016- 1 foot Boundary.SSF
SU 1	0.3	37,592	396203.63	4566647.16	1291.954	1.20	0.70	Uncorrected	Pro 6H	8/3/2016 0:00	08:28:41am	New	Sensor	08032016- 1 foot Boundary.SSF
SU 1	0.3	37,589	396193.33	4566633.87	1290.162	1.20	0.70	Uncorrected	Pro 6H	8/3/2016 0:00	09:45:20am	New	Sensor	08032016- 1 foot Boundary.SSF
SU 1	0.3	37,585	396190.46	4566637.31	1289.756	1.30	0.70	Uncorrected	Pro 6H	8/3/2016 0:00	10:28:21am	New	Sensor	08032016- 1 foot Boundary.SSF
SU 1	0.3	37,584	396201.3	4566646.25	1292.392	1.40	0.70	Uncorrected	Pro 6H	8/3/2016 0:00	08:58:50am	New	Sensor	08032016- 1 foot Boundary.SSF
SU 1	0.3	37,582	396202.32	4566645.53	1292.633	1.40	0.70	Uncorrected	Pro 6H	8/3/2016 0:00	08:43:51am	New	Sensor	08032016- 1 foot Boundary.SSF
SU 1	0.29	37,581	396198.24	4566639.09	1292.053	1.40	0.70	Uncorrected	Pro 6H	8/3/2016 0:00	09:03:24am	New	Sensor	08032016- 1 foot Boundary.SSF
SU 1	0.29	37,578	396201.64	4566630.67	1292.139	1.20	0.70	Uncorrected	Pro 6H	8/3/2016 0:00	08:27:22am	New	Sensor	08032016- 1 foot Boundary.SSF
SU 1	0.29	37,578	396189.95	4566637.99	1291.627	1.40	0.70	Uncorrected	Pro 6H	8/3/2016 0:00	09:16:56am	New	Sensor	08032016- 1 foot Boundary.SSF
SU 1	0.29	37,578	396191.85	4566637.32	1289.611	1.40	0.80	Uncorrected	Pro 6H	8/3/2016 0:00	10:18:59am	New	Sensor	08032016- 1 foot Boundary.SSF
SU 1	0.29	37,578	396194.91	4566645.95	1289.574	1.30	0.70	Uncorrected	Pro 6H	8/3/2016 0:00	10:29:58am	New	Sensor	08032016- 1 foot Boundary.SSF
SU 1	0.29	37,577	396203.13	4566632.47	1292.078	1.20	0.70	Uncorrected	Pro 6H	8/3/2016 0:00	08:20:40am	New	Sensor	08032016- 1 foot Boundary.SSF
SU 1	0.29	37,576	396189.36	4566636.46	1291.656	1.40	0.70	Uncorrected	Pro 6H	8/3/2016 0:00	09:19:23am	New	Sensor	08032016- 1 foot Boundary.SSF
SU 1	0.29	37,574	396201.07	4566646.75	1291.384	1.40	0.70	Uncorrected	Pro 6H	8/3/2016 0:00	08:59:59am	New	Sensor	08032016- 1 foot Boundary.SSF
SU 1	0.29	37,572	396197.99	4566639.01	1291.972	1.40	0.70	Uncorrected	Pro 6H	8/3/2016 0:00	09:03:52am	New	Sensor	08032016- 1 foot Boundary.SSF

SU	Z-Score	CPM	Easting	Northing	MSL	PDOP	HDOP	CorrType	RcvrType	GPS_Date	GPS_Time	Update	FeatName	Datafile
SU 1	0.29	37,571	396202.12	4566646.98	1292.827	1.40	0.70	Uncorrected	Pro 6H	8/3/2016 0:00	08:49:01am	New	Sensor	08032016- 1 foot Boundary.SSF
SU 1	0.29	37,570	396197.49	4566631.73	1293.119	1.40	0.70	Uncorrected	Pro 6H	8/3/2016 0:00	08:50:56am	New	Sensor	08032016- 1 foot Boundary.SSF
SU 1	0.29	37,568	396201.74	4566647.66	1293.004	1.40	0.70	Uncorrected	Pro 6H	8/3/2016 0:00	08:58:06am	New	Sensor	08032016- 1 foot Boundary.SSF
SU 1	0.29	37,568	396191.36	4566637.99	1289.706	1.40	0.80	Uncorrected	Pro 6H	8/3/2016 0:00	10:21:31am	New	Sensor	08032016- 1 foot Boundary.SSF
SU 1	0.29	37,567	396203.82	4566637.14	1292.218	1.20	0.70	Uncorrected	Pro 6H	8/3/2016 0:00	08:18:42am	New	Sensor	08032016- 1 foot Boundary.SSF
SU 1	0.29	37,564	396206.37	4566644.63	1291.843	1.20	0.70	Uncorrected	Pro 6H	8/3/2016 0:00	08:08:36am	New	Sensor	08032016- 1 foot Boundary.SSF
SU 1	0.29	37,564	396201.86	4566643.06	1292.628	1.40	0.70	Uncorrected	Pro 6H	8/3/2016 0:00	08:41:33am	New	Sensor	08032016- 1 foot Boundary.SSF
SU 1	0.29	37,563	396202.43	4566647.03	1291.883	1.40	0.70	Uncorrected	Pro 6H	8/3/2016 0:00	08:37:19am	New	Sensor	08032016- 1 foot Boundary.SSF
SU 1	0.29	37,562	396202.42	4566645.73	1291.273	1.20	0.70	Uncorrected	Pro 6H	8/3/2016 0:00	08:32:22am	New	Sensor	08032016- 1 foot Boundary.SSF
SU 1	0.29	37,561	396203.64	4566634.84	1292.206	1.20	0.70	Uncorrected	Pro 6H	8/3/2016 0:00	08:18:38am	New	Sensor	08032016- 1 foot Boundary.SSF
SU 1	0.29	37,558	396202.98	4566634.18	1292.261	1.20	0.70	Uncorrected	Pro 6H	8/3/2016 0:00	08:22:58am	New	Sensor	08032016- 1 foot Boundary.SSF
SU 1	0.29	37,555	396198.33	4566643.85	1291.097	1.40	0.70	Uncorrected	Pro 6H	8/3/2016 0:00	09:22:04am	New	Sensor	08032016- 1 foot Boundary.SSF
SU 1	0.29	37,554	396204.07	4566643.17	1292.221	1.20	0.70	Uncorrected	Pro 6H	8/3/2016 0:00	08:23:11am	New	Sensor	08032016- 1 foot Boundary.SSF
SU 1	0.29	37,552	396199.41	4566634.28	1292.631	1.40	0.70	Uncorrected	Pro 6H	8/3/2016 0:00	08:41:57am	New	Sensor	08032016- 1 foot Boundary.SSF
SU 1	0.29	37,552	396201.14	4566644.92	1292.979	1.40	0.70	Uncorrected	Pro 6H	8/3/2016 0:00	08:57:59am	New	Sensor	08032016- 1 foot Boundary.SSF
SU 1	0.29	37,551	396202.29	4566645.35	1292.589	1.40	0.70	Uncorrected	Pro 6H	8/3/2016 0:00	08:42:21am	New	Sensor	08032016- 1 foot Boundary.SSF
SU 1	0.28	37,548	396206.89	4566646.18	1288.951	1.20	0.60	Uncorrected	Pro 6H	8/3/2016 0:00	07:37:51am	New	Sensor	08032016- 1 foot Boundary.SSF
SU 1	0.28	37,547	396202.67	4566646.05	1292.596	1.40	0.70	Uncorrected	Pro 6H	8/3/2016 0:00	08:43:02am	New	Sensor	08032016- 1 foot Boundary.SSF
SU 1	0.28	37,547	396201.87	4566644.41	1292.656	1.40	0.70	Uncorrected	Pro 6H	8/3/2016 0:00	08:44:00am	New	Sensor	08032016- 1 foot Boundary.SSF
SU 1	0.28	37,545	396202.15	4566644.8	1291.935	1.40	0.70	Uncorrected	Pro 6H	8/3/2016 0:00	08:38:49am	New	Sensor	08032016- 1 foot Boundary.SSF
SU 1	0.28	37,544	396199.57	4566643.29	1291.95	1.40	0.70	Uncorrected	Pro 6H	8/3/2016 0:00	09:03:46am	New	Sensor	08032016- 1 foot Boundary.SSF
SU 1	0.28	37,542	396194.79	4566647.52	1289.489	1.30	0.70	Uncorrected	Pro 6H	8/3/2016 0:00	10:33:08am	New	Sensor	08032016- 1 foot Boundary.SSF
SU 1	0.28	37,541	396198.2	4566631.57	1292.939	1.40	0.70	Uncorrected	Pro 6H	8/3/2016 0:00	08:46:04am	New	Sensor	08032016- 1 foot Boundary.SSF
SU 1	0.28	37,540	396195.55	4566645.76	1289.374	1.40	0.80	Uncorrected	Pro 6H	8/3/2016 0:00	10:18:40am	New	Sensor	08032016- 1 foot Boundary.SSF
SU 1	0.28	37,539	396202.11	4566643.7	1291.545	1.20	0.70	Uncorrected	Pro 6H	8/3/2016 0:00	08:34:06am	New	Sensor	08032016- 1 foot Boundary.SSF
SU 1	0.28	37,539	396201.88	4566645.47	1291.91	1.40	0.70	Uncorrected	Pro 6H	8/3/2016 0:00	08:38:10am	New	Sensor	08032016- 1 foot Boundary.SSF
SU 1	0.28	37,538	396197.88	4566632.07	1292.996	1.40	0.70	Uncorrected	Pro 6H	8/3/2016 0:00	08:48:27am	New	Sensor	08032016- 1 foot Boundary.SSF
SU 1	0.28	37,538	396191.38	4566640	1291.326	1.40	0.70	Uncorrected	Pro 6H	8/3/2016 0:00	09:23:35am	New	Sensor	08032016- 1 foot Boundary.SSF
SU 1	0.28	37,535	396201.58	4566632.47	1291.853	1.20	0.70	Uncorrected	Pro 6H	8/3/2016 0:00	08:29:04am	New	Sensor	08032016- 1 foot Boundary.SSF
SU 1	0.28	37,535	396198.64	4566631.13	1292.093	1.40	0.70	Uncorrected	Pro 6H	8/3/2016 0:00	08:36:50am	New	Sensor	08032016- 1 foot Boundary.SSF
SU 1	0.28	37,534	396201.22	4566646.69	1291.901	1.40	0.70	Uncorrected	Pro 6H	8/3/2016 0:00	09:03:33am	New	Sensor	08032016- 1 foot Boundary.SSF
SU 1	0.28	37,532	396194.3	4566645.62	1289.413	1.30	0.70	Uncorrected	Pro 6H	8/3/2016 0:00	10:31:04am	New	Sensor	08032016- 1 foot Boundary.SSF
SU 1	0.28	37,529	396205.1	4566641.88	1291.538	1.20	0.70	Uncorrected	Pro 6H	8/3/2016 0:00	08:10:42am	New	Sensor	08032016- 1 foot Boundary.SSF
SU 1	0.28	37,529	396202.47	4566646.23	1291.384	1.20	0.70	Uncorrected	Pro 6H	8/3/2016 0:00	08:33:12am	New	Sensor	08032016- 1 foot Boundary.SSF
SU 1	0.28	37,529	396195.86	4566647.27	1289.53	1.30	0.70	Uncorrected	Pro 6H	8/3/2016 0:00	10:28:45am	New	Sensor	08032016- 1 foot Boundary.SSF
SU 1	0.28	37,523	396201.63	4566640.03	1291.324	1.20	0.70	Uncorrected	Pro 6H	8/3/2016 0:00	08:32:58am	New	Sensor	08032016- 1 foot Boundary.SSF
SU 1	0.28	37,522	396199.41	4566633.82	1291.992	1.40	0.70	Uncorrected	Pro 6H	8/3/2016 0:00	08:36:58am	New	Sensor	08032016- 1 foot Boundary.SSF
SU 1	0.27	37,518	396202.1	4566644.23	1292.394	1.40	0.70	Uncorrected	Pro 6H	8/3/2016 0:00	08:39:49am	New	Sensor	08032016- 1 foot Boundary.SSF
SU 1	0.27	37,518	396200.12	4566643.82	1291.382	1.40	0.70	Uncorrected	Pro 6H	8/3/2016 0:00	09:00:03am	New	Sensor	08032016- 1 foot Boundary.SSF
SU 1	0.27	37,517	396204.28	4566643.43	1292.186	1.20	0.70	Uncorrected	Pro 6H	8/3/2016 0:00	08:21:15am	New	Sensor	08032016- 1 foot Boundary.SSF
SU 1	0.27	37,517	396201.76	4566645.13	1292.812	1.40	0.70	Uncorrected	Pro 6H	8/3/2016 0:00	08:48:47am	New	Sensor	08032016- 1 foot Boundary.SSF
SU 1	0.27	37,515	396200.42	4566633.09	1291.418	1.20	0.70	Uncorrected	Pro 6H	8/3/2016 0:00	08:32:40am	New	Sensor	08032016- 1 foot Boundary.SSF
SU 1	0.27	37,514	396202.35	4566645.92	1291.282	1.20	0.70	Uncorrected	Pro 6H	8/3/2016 0:00	08:30:33am	New	Sensor	08032016- 1 foot Boundary.SSF
SU 1	0.27	37,514	396200.63	4566639.82	1292.709	1.40	0.70	Uncorrected	Pro 6H	8/3/2016 0:00	08:44:06am	New	Sensor	08032016- 1 foot Boundary.SSF
SU 1	0.27	37,512	396202.07	4566644.17	1291.851	1.40	0.70	Uncorrected	Pro 6H	8/3/2016 0:00	08:35:29am	New	Sensor	08032016- 1 foot Boundary.SSF
SU 1	0.27	37,512	396198.23	4566635.87	1293.068	1.40	0.70	Uncorrected	Pro 6H	8/3/2016 0:00	08:56:15am	New	Sensor	08032016- 1 foot Boundary.SSF
SU 1	0.27	37,511	396198.71	4566641.29	1291.918	1.40	0.70	Uncorrected	Pro 6H	8/3/2016 0:00	09:05:01am	New	Sensor	08032016- 1 foot Boundary.SSF
SU 1	0.27	37,510	396192.76	4566646.11	1291.792	1.40	0.70	Uncorrected	Pro 6H	8/3/2016 0:00	09:19:51am	New	Sensor	08032016- 1 foot Boundary.SSF
SU 1	0.27	37,506	396199.56	4566636.92	1292.787	1.40	0.70	Uncorrected	Pro 6H	8/3/2016 0:00	08:46:13am	New	Sensor	08032016- 1 foot Boundary.SSF
SU 1	0.27	37,506	396196	4566634.28	1292.062	1.40	0.70	Uncorrected	Pro 6H	8/3/2016 0:00	09:03:10am	New	Sensor	08032016- 1 foot Boundary.SSF
SU 1	0.27	37,505	396204.01	4566639.94	1292.137	1.20	0.70	Uncorrected	Pro 6H	8/3/2016 0:00	08:20:31am	New	Sensor	08032016- 1 foot Boundary.SSF
SU 1	0.27	37,504	396202.69	4566647.24	1292.724	1.40	0.70	Uncorrected	Pro 6H	8/3/2016 0:00	08:47:16am	New	Sensor	08032016- 1 foot Boundary.SSF

SU	Z-Score	CPM	Easting	Northing	MSL	PDOP	HDOP	CorrType	RcvrType	GPS_Date	GPS_Time	Update	FeatName	Datafile
SU 1	0.27	37,503	396202.55	4566645.82	1292.346	1.40	0.70	Uncorrected	Pro 6H	8/3/2016 0:00	08:39:47am	New	Sensor	08032016- 1 foot Boundary.SSF
SU 1	0.27	37,500	396190.35	4566638.49	1291.574	1.40	0.70	Uncorrected	Pro 6H	8/3/2016 0:00	09:17:01am	New	Sensor	08032016- 1 foot Boundary.SSF
SU 1	0.27	37,499	396201.41	4566645.07	1292.946	1.40	0.70	Uncorrected	Pro 6H	8/3/2016 0:00	08:53:58am	New	Sensor	08032016- 1 foot Boundary.SSF
SU 1	0.27	37,499	396199.48	4566646.29	1291.154	1.40	0.70	Uncorrected	Pro 6H	8/3/2016 0:00	09:20:17am	New	Sensor	08032016- 1 foot Boundary.SSF
SU 1	0.27	37,498	396190.45	4566637.02	1289.649	1.30	0.70	Uncorrected	Pro 6H	8/3/2016 0:00	10:30:40am	New	Sensor	08032016- 1 foot Boundary.SSF
SU 1	0.27	37,497	396201.65	4566631.92	1291.857	1.20	0.70	Uncorrected	Pro 6H	8/3/2016 0:00	08:29:10am	New	Sensor	08032016- 1 foot Boundary.SSF
SU 1	0.27	37,496	396204.26	4566637.74	1291.989	1.20	0.70	Uncorrected	Pro 6H	8/3/2016 0:00	08:16:25am	New	Sensor	08032016- 1 foot Boundary.SSF
SU 1	0.27	37,496	396201.57	4566645.42	1292.879	1.40	0.70	Uncorrected	Pro 6H	8/3/2016 0:00	08:50:29am	New	Sensor	08032016- 1 foot Boundary.SSF
SU 1	0.27	37,495	396201.67	4566643.83	1292.702	1.40	0.70	Uncorrected	Pro 6H	8/3/2016 0:00	08:43:10am	New	Sensor	08032016- 1 foot Boundary.SSF
SU 1	0.27	37,493	396201.52	4566647.28	1291.849	1.40	0.70	Uncorrected	Pro 6H	8/3/2016 0:00	09:03:34am	New	Sensor	08032016- 1 foot Boundary.SSF
SU 1	0.27	37,492	396190.59	4566638.05	1289.884	1.30	0.70	Uncorrected	Pro 6H	8/3/2016 0:00	10:29:24am	New	Sensor	08032016- 1 foot Boundary.SSF
SU 1	0.27	37,491	396204.57	4566643.38	1292.128	1.20	0.70	Uncorrected	Pro 6H	8/3/2016 0:00	08:17:15am	New	Sensor	08032016- 1 foot Boundary.SSF
SU 1	0.27	37,491	396193.21	4566634.84	1289.718	1.40	0.80	Uncorrected	Pro 6H	8/3/2016 0:00	10:02:17am	New	Sensor	08032016- 1 foot Boundary.SSF
SU 1	0.27	37,491	396198.57	4566647.28	1289.464	1.40	0.80	Uncorrected	Pro 6H	8/3/2016 0:00	10:04:43am	New	Sensor	08032016- 1 foot Boundary.SSF
SU 1	0.27	37,490	396203.22	4566635.73	1292.125	1.20	0.70	Uncorrected	Pro 6H	8/3/2016 0:00	08:22:07am	New	Sensor	08032016- 1 foot Boundary.SSF
SU 1	0.27	37,490	396202.38	4566646.93	1292.693	1.40	0.70	Uncorrected	Pro 6H	8/3/2016 0:00	08:46:30am	New	Sensor	08032016- 1 foot Boundary.SSF
SU 1	0.27	37,490	396198.49	4566636.88	1293.066	1.40	0.70	Uncorrected	Pro 6H	8/3/2016 0:00	08:58:19am	New	Sensor	08032016- 1 foot Boundary.SSF
SU 1	0.27	37,489	396202.97	4566636.08	1292.307	1.20	0.70	Uncorrected	Pro 6H	8/3/2016 0:00	08:23:57am	New	Sensor	08032016- 1 foot Boundary.SSF
SU 1	0.27	37,489	396200.66	4566640.79	1292.848	1.40	0.70	Uncorrected	Pro 6H	8/3/2016 0:00	08:45:48am	New	Sensor	08032016- 1 foot Boundary.SSF
SU 1	0.26	37,487	396202.15	4566637.38	1291.936	1.20	0.70	Uncorrected	Pro 6H	8/3/2016 0:00	08:29:54am	New	Sensor	08032016- 1 foot Boundary.SSF
SU 1	0.26	37,486	396205.23	4566644.79	1291.85	1.20	0.70	Uncorrected	Pro 6H	8/3/2016 0:00	08:13:38am	New	Sensor	08032016- 1 foot Boundary.SSF
SU 1	0.26	37,486	396199.88	4566641.15	1293.057	1.40	0.70	Uncorrected	Pro 6H	8/3/2016 0:00	08:57:29am	New	Sensor	08032016- 1 foot Boundary.SSF
SU 1	0.26	37,486	396198.34	4566644.55	1289.607	1.40	0.80	Uncorrected	Pro 6H	8/3/2016 0:00	10:01:50am	New	Sensor	08032016- 1 foot Boundary.SSF
SU 1	0.26	37,485	396199.89	4566631.2	1291.418	1.20	0.70	Uncorrected	Pro 6H	8/3/2016 0:00	08:31:55am	New	Sensor	08032016- 1 foot Boundary.SSF
SU 1	0.26	37,483	396201.6	4566644.14	1291.93	1.40	0.70	Uncorrected	Pro 6H	8/3/2016 0:00	08:38:12am	New	Sensor	08032016- 1 foot Boundary.SSF
SU 1	0.26	37,482	396197.03	4566632.15	1293.212	1.40	0.70	Uncorrected	Pro 6H	8/3/2016 0:00	08:56:52am	New	Sensor	08032016- 1 foot Boundary.SSF
SU 1	0.26	37,479	396204.22	4566645.19	1292.214	1.20	0.70	Uncorrected	Pro 6H	8/3/2016 0:00	08:25:07am	New	Sensor	08032016- 1 foot Boundary.SSF
SU 1	0.26	37,479	396199.16	4566631.39	1292.032	1.40	0.70	Uncorrected	Pro 6H	8/3/2016 0:00	08:36:00am	New	Sensor	08032016- 1 foot Boundary.SSF
SU 1	0.26	37,478	396202.12	4566645.29	1291.874	1.40	0.70	Uncorrected	Pro 6H	8/3/2016 0:00	08:35:37am	New	Sensor	08032016- 1 foot Boundary.SSF
SU 1	0.26	37,476	396202.08	4566646.13	1291.928	1.40	0.70	Uncorrected	Pro 6H	8/3/2016 0:00	08:38:09am	New	Sensor	08032016- 1 foot Boundary.SSF
SU 1	0.26	37,476	396202.18	4566646.06	1292.642	1.40	0.70	Uncorrected	Pro 6H	8/3/2016 0:00	08:43:58am	New	Sensor	08032016- 1 foot Boundary.SSF
SU 1	0.26	37,476	396200.62	4566643.5	1293.036	1.40	0.70	Uncorrected	Pro 6H	8/3/2016 0:00	08:55:11am	New	Sensor	08032016- 1 foot Boundary.SSF
SU 1	0.26	37,475	396198.16	4566635.96	1293.071	1.40	0.70	Uncorrected	Pro 6H	8/3/2016 0:00	08:56:47am	New	Sensor	08032016- 1 foot Boundary.SSF
SU 1	0.26	37,474	396203.92	4566637.58	1292.131	1.20	0.70	Uncorrected	Pro 6H	8/3/2016 0:00	08:17:46am	New	Sensor	08032016- 1 foot Boundary.SSF
SU 1	0.26	37,473	396193.35	4566635.01	1289.694	1.40	0.80	Uncorrected	Pro 6H	8/3/2016 0:00	10:02:14am	New	Sensor	08032016- 1 foot Boundary.SSF
SU 1	0.26	37,470	396202.85	4566636.57	1292.122	1.20	0.70	Uncorrected	Pro 6H	8/3/2016 0:00	08:24:32am	New	Sensor	08032016- 1 foot Boundary.SSF
SU 1	0.26	37,470	396195.18	4566646.45	1289.555	1.30	0.70	Uncorrected	Pro 6H	8/3/2016 0:00	10:28:54am	New	Sensor	08032016- 1 foot Boundary.SSF
SU 1	0.26	37,469	396203.02	4566634.78	1292.236	1.20	0.70	Uncorrected	Pro 6H	8/3/2016 0:00	08:22:59am	New	Sensor	08032016- 1 foot Boundary.SSF
SU 1	0.26	37,469	396198.69	4566644.57	1291.022	1.40	0.70	Uncorrected	Pro 6H	8/3/2016 0:00	09:22:05am	New	Sensor	08032016- 1 foot Boundary.SSF
SU 1	0.26	37,465	396195.44	4566645.43	1289.358	1.40	0.80	Uncorrected	Pro 6H	8/3/2016 0:00	10:18:41am	New	Sensor	08032016- 1 foot Boundary.SSF
SU 1	0.26	37,464	396201.09	4566641.57	1291.976	1.40	0.70	Uncorrected	Pro 6H	8/3/2016 0:00	08:36:32am	New	Sensor	08032016- 1 foot Boundary.SSF
SU 1	0.26	37,462	396202.25	4566648.42	1292.983	1.40	0.70	Uncorrected	Pro 6H	8/3/2016 0:00	08:58:04am	New	Sensor	08032016- 1 foot Boundary.SSF
SU 1	0.26	37,462	396199.08	4566641.7	1292.054	1.40	0.70	Uncorrected	Pro 6H	8/3/2016 0:00	09:01:05am	New	Sensor	08032016- 1 foot Boundary.SSF
SU 1	0.26	37,460	396206.34	4566642.84	1291.725	1.20	0.70	Uncorrected	Pro 6H	8/3/2016 0:00	08:05:56am	New	Sensor	08032016- 1 foot Boundary.SSF
SU 1	0.25	37,456	396202.98	4566646.68	1292.708	1.40	0.70	Uncorrected	Pro 6H	8/3/2016 0:00	08:45:32am	New	Sensor	08032016- 1 foot Boundary.SSF
SU 1	0.25	37,455	396199.62	4566644.15	1291.846	1.40	0.70	Uncorrected	Pro 6H	8/3/2016 0:00	09:06:12am	New	Sensor	08032016- 1 foot Boundary.SSF
SU 1	0.25	37,452	396201.05	4566639.77	1292.582	1.40	0.70	Uncorrected	Pro 6H	8/3/2016 0:00	08:40:49am	New	Sensor	08032016- 1 foot Boundary.SSF
SU 1	0.25	37,452	396194.63	4566649.23	1291.34	1.40	0.70	Uncorrected	Pro 6H	8/3/2016 0:00	09:18:36am	New	Sensor	08032016- 1 foot Boundary.SSF
SU 1	0.25	37,452	396199.05	4566646.03	1289.584	1.40	0.80	Uncorrected	Pro 6H	8/3/2016 0:00	10:01:40am	New	Sensor	08032016- 1 foot Boundary.SSF
SU 1	0.25	37,451	396206.35	4566645.79	1291.871	1.20	0.70	Uncorrected	Pro 6H	8/3/2016 0:00	08:07:10am	New	Sensor	08032016- 1 foot Boundary.SSF
SU 1	0.25	37,451	396197.46	4566632.18	1293.141	1.40	0.70	Uncorrected	Pro 6H	8/3/2016 0:00	08:51:00am	New	Sensor	08032016- 1 foot Boundary.SSF
SU 1	0.25	37,450	396199.72	4566644.79	1291.741	1.40	0.70	Uncorrected	Pro 6H	8/3/2016 0:00	09:07:24am	New	Sensor	08032016- 1 foot Boundary.SSF

SU	Z-Score	CPM	Easting	Northing	MSL	PDOP	HDOP	CorrType	RcvrType	GPS_Date	GPS_Time	Update	FeatName	Datafile
SU 1	0.25	37,450	396190.48	4566636.96	1289.817	1.30	0.70	Uncorrected	Pro 6H	8/3/2016 0:00	10:29:16am	New	Sensor	08032016- 1 foot Boundary.SSF
SU 1	0.25	37,449	396204.71	4566643.96	1292.148	1.20	0.70	Uncorrected	Pro 6H	8/3/2016 0:00	08:20:15am	New	Sensor	08032016- 1 foot Boundary.SSF
SU 1	0.25	37,448	396203.48	4566643.94	1292.303	1.20	0.70	Uncorrected	Pro 6H	8/3/2016 0:00	08:27:00am	New	Sensor	08032016- 1 foot Boundary.SSF
SU 1	0.25	37,448	396201.85	4566632.54	1292.071	1.20	0.70	Uncorrected	Pro 6H	8/3/2016 0:00	08:27:28am	New	Sensor	08032016- 1 foot Boundary.SSF
SU 1	0.25	37,448	396199.46	4566633.47	1292.617	1.40	0.70	Uncorrected	Pro 6H	8/3/2016 0:00	08:40:13am	New	Sensor	08032016- 1 foot Boundary.SSF
SU 1	0.25	37,447	396197.08	4566649.2	1289.454	1.40	0.80	Uncorrected	Pro 6H	8/3/2016 0:00	10:17:01am	New	Sensor	08032016- 1 foot Boundary.SSF
SU 1	0.25	37,445	396202.33	4566641.88	1291.649	1.20	0.70	Uncorrected	Pro 6H	8/3/2016 0:00	08:33:52am	New	Sensor	08032016- 1 foot Boundary.SSF
SU 1	0.25	37,445	396203.13	4566647.4	1292.714	1.40	0.70	Uncorrected	Pro 6H	8/3/2016 0:00	08:44:41am	New	Sensor	08032016- 1 foot Boundary.SSF
SU 1	0.25	37,442	396200.15	4566632.54	1291.328	1.20	0.70	Uncorrected	Pro 6H	8/3/2016 0:00	08:33:32am	New	Sensor	08032016- 1 foot Boundary.SSF
SU 1	0.25	37,440	396200.95	4566641.9	1291.989	1.40	0.70	Uncorrected	Pro 6H	8/3/2016 0:00	08:38:15am	New	Sensor	08032016- 1 foot Boundary.SSF
SU 1	0.25	37,436	396205.15	4566642	1291.565	1.20	0.70	Uncorrected	Pro 6H	8/3/2016 0:00	08:10:41am	New	Sensor	08032016- 1 foot Boundary.SSF
SU 1	0.25	37,434	396205	4566642.08	1291.751	1.20	0.70	Uncorrected	Pro 6H	8/3/2016 0:00	08:12:32am	New	Sensor	08032016- 1 foot Boundary.SSF
SU 1	0.25	37,433	396202.54	4566640.22	1292.055	1.20	0.70	Uncorrected	Pro 6H	8/3/2016 0:00	08:29:49am	New	Sensor	08032016- 1 foot Boundary.SSF
SU 1	0.25	37,431	396201.69	4566645.24	1292.748	1.40	0.70	Uncorrected	Pro 6H	8/3/2016 0:00	08:48:10am	New	Sensor	08032016- 1 foot Boundary.SSF
SU 1	0.25	37,430	396201.39	4566631.3	1291.916	1.20	0.70	Uncorrected	Pro 6H	8/3/2016 0:00	08:29:10am	New	Sensor	08032016- 1 foot Boundary.SSF
SU 1	0.25	37,429	396202.96	4566647.62	1291.34	1.20	0.70	Uncorrected	Pro 6H	8/3/2016 0:00	08:34:47am	New	Sensor	08032016- 1 foot Boundary.SSF
SU 1	0.25	37,429	396197.95	4566637.83	1291.578	1.40	0.70	Uncorrected	Pro 6H	8/3/2016 0:00	08:59:35am	New	Sensor	08032016- 1 foot Boundary.SSF
SU 1	0.24	37,425	396203.07	4566639.15	1292.16	1.20	0.70	Uncorrected	Pro 6H	8/3/2016 0:00	08:27:38am	New	Sensor	08032016- 1 foot Boundary.SSF
SU 1	0.24	37,425	396190.7	4566638.69	1291.588	1.40	0.70	Uncorrected	Pro 6H	8/3/2016 0:00	09:17:02am	New	Sensor	08032016- 1 foot Boundary.SSF
SU 1	0.24	37,422	396204.49	4566642.67	1292.14	1.20	0.70	Uncorrected	Pro 6H	8/3/2016 0:00	08:17:16am	New	Sensor	08032016- 1 foot Boundary.SSF
SU 1	0.24	37,422	396199.1	4566637.14	1292.763	1.40	0.70	Uncorrected	Pro 6H	8/3/2016 0:00	08:47:32am	New	Sensor	08032016- 1 foot Boundary.SSF
SU 1	0.24	37,422	396196.25	4566649.11	1289.555	1.30	0.70	Uncorrected	Pro 6H	8/3/2016 0:00	10:31:10am	New	Sensor	08032016- 1 foot Boundary.SSF
SU 1	0.24	37,417	396198.22	4566634.26	1292.952	1.40	0.70	Uncorrected	Pro 6H	8/3/2016 0:00	08:52:45am	New	Sensor	08032016- 1 foot Boundary.SSF
SU 1	0.24	37,417	396198.92	4566642.57	1291.776	1.40	0.70	Uncorrected	Pro 6H	8/3/2016 0:00	09:07:28am	New	Sensor	08032016- 1 foot Boundary.SSF
SU 1	0.24	37,416	396203.87	4566639.82	1292.332	1.20	0.70	Uncorrected	Pro 6H	8/3/2016 0:00	08:19:34am	New	Sensor	08032016- 1 foot Boundary.SSF
SU 1	0.24	37,414	396194.96	4566647.53	1289.438	1.30	0.70	Uncorrected	Pro 6H	8/3/2016 0:00	10:31:15am	New	Sensor	08032016- 1 foot Boundary.SSF
SU 1	0.24	37,413	396199.63	4566635.64	1292.609	1.40	0.70	Uncorrected	Pro 6H	8/3/2016 0:00	08:43:24am	New	Sensor	08032016- 1 foot Boundary.SSF
SU 1	0.24	37,412	396198.74	4566643.86	1291.451	1.40	0.70	Uncorrected	Pro 6H	8/3/2016 0:00	09:13:01am	New	Sensor	08032016- 1 foot Boundary.SSF
SU 1	0.24	37,411	396201.46	4566641.71	1291.938	1.40	0.70	Uncorrected	Pro 6H	8/3/2016 0:00	08:36:16am	New	Sensor	08032016- 1 foot Boundary.SSF
SU 1	0.24	37,411	396198.7	4566637.68	1293.081	1.40	0.70	Uncorrected	Pro 6H	8/3/2016 0:00	08:56:45am	New	Sensor	08032016- 1 foot Boundary.SSF
SU 1	0.24	37,409	396201.03	4566645.23	1293.009	1.40	0.70	Uncorrected	Pro 6H	8/3/2016 0:00	08:57:14am	New	Sensor	08032016- 1 foot Boundary.SSF
SU 1	0.24	37,407	396201.54	4566646.05	1292.829	1.40	0.70	Uncorrected	Pro 6H	8/3/2016 0:00	08:52:14am	New	Sensor	08032016- 1 foot Boundary.SSF
SU 1	0.24	37,406	396201.53	4566643.82	1292.684	1.40	0.70	Uncorrected	Pro 6H	8/3/2016 0:00	08:43:12am	New	Sensor	08032016- 1 foot Boundary.SSF
SU 1	0.24	37,405	396202.71	4566645.03	1291.231	1.20	0.70	Uncorrected	Pro 6H	8/3/2016 0:00	08:31:22am	New	Sensor	08032016- 1 foot Boundary.SSF
SU 1	0.24	37,405	396201.86	4566642.96	1291.349	1.20	0.70	Uncorrected	Pro 6H	8/3/2016 0:00	08:32:26am	New	Sensor	08032016- 1 foot Boundary.SSF
SU 1	0.24	37,404	396203.27	4566647.02	1291.913	1.20	0.70	Uncorrected	Pro 6H	8/3/2016 0:00	08:28:43am	New	Sensor	08032016- 1 foot Boundary.SSF
SU 1	0.24	37,403	396203.39	4566640.26	1292.324	1.20	0.70	Uncorrected	Pro 6H	8/3/2016 0:00	08:25:00am	New	Sensor	08032016- 1 foot Boundary.SSF
SU 1	0.24	37,400	396201.49	4566630.66	1291.992	1.20	0.70	Uncorrected	Pro 6H	8/3/2016 0:00	08:29:08am	New	Sensor	08032016- 1 foot Boundary.SSF
SU 1	0.24	37,399	396203.8	4566639.81	1292.123	1.20	0.70	Uncorrected	Pro 6H	8/3/2016 0:00	08:19:40am	New	Sensor	08032016- 1 foot Boundary.SSF
SU 1	0.24	37,398	396199.01	4566645.07	1291.253	1.40	0.70	Uncorrected	Pro 6H	8/3/2016 0:00	09:15:14am	New	Sensor	08032016- 1 foot Boundary.SSF
SU 1	0.24	37,397	396201.84	4566647.15	1293.041	1.40	0.70	Uncorrected	Pro 6H	8/3/2016 0:00	08:56:29am	New	Sensor	08032016- 1 foot Boundary.SSF
SU 1	0.24	37,397	396199.89	4566646.8	1291.11	1.40	0.70	Uncorrected	Pro 6H	8/3/2016 0:00	09:16:23am	New	Sensor	08032016- 1 foot Boundary.SSF
SU 1	0.24	37,397	396191.08	4566637.92	1289.622	1.30	0.70	Uncorrected	Pro 6H	8/3/2016 0:00	10:27:09am	New	Sensor	08032016- 1 foot Boundary.SSF
SU 1	0.24	37,395	396194.54	4566645.32	1289.553	1.30	0.70	Uncorrected	Pro 6H	8/3/2016 0:00	10:29:57am	New	Sensor	08032016- 1 foot Boundary.SSF
SU 1	0.23	37,390	396201.71	4566642.2	1292.475	1.40	0.70	Uncorrected	Pro 6H	8/3/2016 0:00	08:39:52am	New	Sensor	08032016- 1 foot Boundary.SSF
SU 1	0.23	37,387	396203.5	4566643.17	1292.313	1.20	0.70	Uncorrected	Pro 6H	8/3/2016 0:00	08:26:08am	New	Sensor	08032016- 1 foot Boundary.SSF
SU 1	0.23	37,387	396202.26	4566648.01	1292.98	1.40	0.70	Uncorrected	Pro 6H	8/3/2016 0:00	08:55:04am	New	Sensor	08032016- 1 foot Boundary.SSF
SU 1	0.23	37,385	396202.39	4566645.48	1291.309	1.20	0.70	Uncorrected	Pro 6H	8/3/2016 0:00	08:34:43am	New	Sensor	08032016- 1 foot Boundary.SSF
SU 1	0.23	37,383	396201.81	4566644.33	1291.914	1.40	0.70	Uncorrected	Pro 6H	8/3/2016 0:00	08:36:28am	New	Sensor	08032016- 1 foot Boundary.SSF
SU 1	0.23	37,382	396202.78	4566638.37	1292.167	1.20	0.70	Uncorrected	Pro 6H	8/3/2016 0:00	08:27:36am	New	Sensor	08032016- 1 foot Boundary.SSF
SU 1	0.23	37,381	396200.41	4566640.52	1292.774	1.40	0.70	Uncorrected	Pro 6H	8/3/2016 0:00	08:47:07am	New	Sensor	08032016- 1 foot Boundary.SSF
SU 1	0.23	37,376	396198.37	4566631.91	1292.066	1.40	0.70	Uncorrected	Pro 6H	8/3/2016 0:00	08:39:20am	New	Sensor	08032016- 1 foot Boundary.SSF

SU	Z-Score	CPM	Easting	Northing	MSL	PDOP	HDOP	CorrType	RcvrType	GPS_Date	GPS_Time	Update	FeatName	Datafile
SU 1	0.23	37,375	396197.76	4566633.18	1292.949	1.40	0.70	Uncorrected	Pro 6H	8/3/2016 0:00	08:51:58am	New	Sensor	08032016- 1 foot Boundary.SSF
SU 1	0.23	37,374	396195.76	4566634.28	1292.011	1.40	0.70	Uncorrected	Pro 6H	8/3/2016 0:00	09:04:44am	New	Sensor	08032016- 1 foot Boundary.SSF
SU 1	0.23	37,374	396189.9	4566635.97	1291.29	1.40	0.70	Uncorrected	Pro 6H	8/3/2016 0:00	09:22:46am	New	Sensor	08032016- 1 foot Boundary.SSF
SU 1	0.23	37,372	396201.94	4566646.83	1292.822	1.40	0.70	Uncorrected	Pro 6H	8/3/2016 0:00	08:52:15am	New	Sensor	08032016- 1 foot Boundary.SSF
SU 1	0.23	37,372	396200.02	4566644.25	1292.047	1.40	0.70	Uncorrected	Pro 6H	8/3/2016 0:00	09:01:08am	New	Sensor	08032016- 1 foot Boundary.SSF
SU 1	0.23	37,371	396203.42	4566635.41	1292.14	1.20	0.70	Uncorrected	Pro 6H	8/3/2016 0:00	08:20:52am	New	Sensor	08032016- 1 foot Boundary.SSF
SU 1	0.23	37,370	396200.46	4566642.83	1293.04	1.40	0.70	Uncorrected	Pro 6H	8/3/2016 0:00	08:54:10am	New	Sensor	08032016- 1 foot Boundary.SSF
SU 1	0.23	37,369	396201.94	4566643.59	1292.428	1.40	0.70	Uncorrected	Pro 6H	8/3/2016 0:00	08:39:50am	New	Sensor	08032016- 1 foot Boundary.SSF
SU 1	0.23	37,368	396196.26	4566645.09	1289.626	1.40	0.80	Uncorrected	Pro 6H	8/3/2016 0:00	10:07:49am	New	Sensor	08032016- 1 foot Boundary.SSF
SU 1	0.23	37,367	396201.75	4566639.35	1291.307	1.20	0.70	Uncorrected	Pro 6H	8/3/2016 0:00	08:31:10am	New	Sensor	08032016- 1 foot Boundary.SSF
SU 1	0.23	37,367	396202.51	4566646.76	1292.819	1.40	0.70	Uncorrected	Pro 6H	8/3/2016 0:00	08:48:55am	New	Sensor	08032016- 1 foot Boundary.SSF
SU 1	0.23	37,366	396200.49	4566637.86	1291.917	1.40	0.70	Uncorrected	Pro 6H	8/3/2016 0:00	08:36:37am	New	Sensor	08032016- 1 foot Boundary.SSF
SU 1	0.23	37,365	396206.61	4566643.63	1291.631	1.20	0.70	Uncorrected	Pro 6H	8/3/2016 0:00	08:05:06am	New	Sensor	08032016- 1 foot Boundary.SSF
SU 1	0.23	37,364	396200.39	4566633.88	1291.284	1.20	0.70	Uncorrected	Pro 6H	8/3/2016 0:00	08:33:30am	New	Sensor	08032016- 1 foot Boundary.SSF
SU 1	0.23	37,364	396198.42	4566640.49	1291.973	1.40	0.70	Uncorrected	Pro 6H	8/3/2016 0:00	09:05:00am	New	Sensor	08032016- 1 foot Boundary.SSF
SU 1	0.22	37,363	396193.45	4566633.91	1291.302	1.40	0.70	Uncorrected	Pro 6H	8/3/2016 0:00	09:20:35am	New	Sensor	08032016- 1 foot Boundary.SSF
SU 1	0.22	37,361	396205.31	4566645.98	1291.869	1.20	0.70	Uncorrected	Pro 6H	8/3/2016 0:00	08:15:18am	New	Sensor	08032016- 1 foot Boundary.SSF
SU 1	0.22	37,361	396204.62	4566639.52	1291.964	1.20	0.70	Uncorrected	Pro 6H	8/3/2016 0:00	08:15:33am	New	Sensor	08032016- 1 foot Boundary.SSF
SU 1	0.22	37,360	396202.69	4566637.81	1292.151	1.20	0.70	Uncorrected	Pro 6H	8/3/2016 0:00	08:27:12am	New	Sensor	08032016- 1 foot Boundary.SSF
SU 1	0.22	37,360	396202.91	4566646.93	1292.612	1.40	0.70	Uncorrected	Pro 6H	8/3/2016 0:00	08:41:25am	New	Sensor	08032016- 1 foot Boundary.SSF
SU 1	0.22	37,359	396197.81	4566631.64	1292.901	1.40	0.70	Uncorrected	Pro 6H	8/3/2016 0:00	08:45:11am	New	Sensor	08032016- 1 foot Boundary.SSF
SU 1	0.22	37,359	396197.62	4566637.52	1292.004	1.40	0.70	Uncorrected	Pro 6H	8/3/2016 0:00	09:00:55am	New	Sensor	08032016- 1 foot Boundary.SSF
SU 1	0.22	37,358	396202.28	4566643.58	1291.282	1.20	0.70	Uncorrected	Pro 6H	8/3/2016 0:00	08:31:32am	New	Sensor	08032016- 1 foot Boundary.SSF
SU 1	0.22	37,354	396198.45	4566633.68	1292.9	1.40	0.70	Uncorrected	Pro 6H	8/3/2016 0:00	08:47:45am	New	Sensor	08032016- 1 foot Boundary.SSF
SU 1	0.22	37,353	396201.48	4566643	1291.949	1.40	0.70	Uncorrected	Pro 6H	8/3/2016 0:00	08:36:30am	New	Sensor	08032016- 1 foot Boundary.SSF
SU 1	0.22	37,352	396204.97	4566644.31	1292.049	1.20	0.70	Uncorrected	Pro 6H	8/3/2016 0:00	08:17:05am	New	Sensor	08032016- 1 foot Boundary.SSF
SU 1	0.22	37,352	396203.61	4566639.99	1292.228	1.20	0.70	Uncorrected	Pro 6H	8/3/2016 0:00	08:22:38am	New	Sensor	08032016- 1 foot Boundary.SSF
SU 1	0.22	37,352	396200.89	4566638.68	1291.66	1.40	0.70	Uncorrected	Pro 6H	8/3/2016 0:00	08:35:21am	New	Sensor	08032016- 1 foot Boundary.SSF
SU 1	0.22	37,352	396198.57	4566631.12	1292.081	1.40	0.70	Uncorrected	Pro 6H	8/3/2016 0:00	08:37:41am	New	Sensor	08032016- 1 foot Boundary.SSF
SU 1	0.22	37,352	396195.92	4566646.06	1289.61	1.40	0.80	Uncorrected	Pro 6H	8/3/2016 0:00	10:11:39am	New	Sensor	08032016- 1 foot Boundary.SSF
SU 1	0.22	37,351	396203.58	4566643.74	1292.311	1.20	0.70	Uncorrected	Pro 6H	8/3/2016 0:00	08:26:08am	New	Sensor	08032016- 1 foot Boundary.SSF
SU 1	0.22	37,350	396199.5	4566646.57	1290.851	1.30	0.70	Uncorrected	Pro 6H	8/3/2016 0:00	09:25:50am	New	Sensor	08032016- 1 foot Boundary.SSF
SU 1	0.22	37,349	396191.99	4566643.85	1291.778	1.40	0.70	Uncorrected	Pro 6H	8/3/2016 0:00	09:18:59am	New	Sensor	08032016- 1 foot Boundary.SSF
SU 1	0.22	37,348	396201.31	4566645.68	1292.963	1.40	0.70	Uncorrected	Pro 6H	8/3/2016 0:00	08:58:00am	New	Sensor	08032016- 1 foot Boundary.SSF
SU 1	0.22	37,346	396204.8	4566644.46	1292.117	1.20	0.70	Uncorrected	Pro 6H	8/3/2016 0:00	08:18:06am	New	Sensor	08032016- 1 foot Boundary.SSF
SU 1	0.22	37,346	396202.49	4566637.6	1292.035	1.20	0.70	Uncorrected	Pro 6H	8/3/2016 0:00	08:28:24am	New	Sensor	08032016- 1 foot Boundary.SSF
SU 1	0.22	37,345	396200.91	4566644.28	1293.04	1.40	0.70	Uncorrected	Pro 6H	8/3/2016 0:00	08:55:10am	New	Sensor	08032016- 1 foot Boundary.SSF
SU 1	0.22	37,342	396202.97	4566646.72	1292.689	1.40	0.70	Uncorrected	Pro 6H	8/3/2016 0:00	08:44:40am	New	Sensor	08032016- 1 foot Boundary.SSF
SU 1	0.22	37,342	396198.53	4566636.5	1293.111	1.40	0.70	Uncorrected	Pro 6H	8/3/2016 0:00	08:56:03am	New	Sensor	08032016- 1 foot Boundary.SSF
SU 1	0.22	37,342	396193.19	4566633.14	1291.292	1.40	0.70	Uncorrected	Pro 6H	8/3/2016 0:00	09:21:48am	New	Sensor	08032016- 1 foot Boundary.SSF
SU 1	0.22	37,341	396193.71	4566634.6	1290.139	1.20	0.70	Uncorrected	Pro 6H	8/3/2016 0:00	09:44:36am	New	Sensor	08032016- 1 foot Boundary.SSF
SU 1	0.22	37,339	396191.6	4566638.03	1289.798	1.30	0.70	Uncorrected	Pro 6H	8/3/2016 0:00	10:27:04am	New	Sensor	08032016- 1 foot Boundary.SSF
SU 1	0.22	37,338	396203.22	4566635.49	1292.143	1.20	0.70	Uncorrected	Pro 6H	8/3/2016 0:00	08:22:00am	New	Sensor	08032016- 1 foot Boundary.SSF
SU 1	0.22	37,338	396197.47	4566635.76	1291.56	1.40	0.70	Uncorrected	Pro 6H	8/3/2016 0:00	08:59:27am	New	Sensor	08032016- 1 foot Boundary.SSF
SU 1	0.22	37,337	396203.7	4566634.58	1292.126	1.20	0.70	Uncorrected	Pro 6H	8/3/2016 0:00	08:18:36am	New	Sensor	08032016- 1 foot Boundary.SSF
SU 1	0.22	37,335	396205.45	4566646.08	1291.836	1.20	0.70	Uncorrected	Pro 6H	8/3/2016 0:00	08:13:36am	New	Sensor	08032016- 1 foot Boundary.SSF
SU 1	0.22	37,335	396194.72	4566647.37	1289.557	1.30	0.70	Uncorrected	Pro 6H	8/3/2016 0:00	10:32:47am	New	Sensor	08032016- 1 foot Boundary.SSF
SU 1	0.22	37,334	396190.75	4566637.89	1291.396	1.40	0.70	Uncorrected	Pro 6H	8/3/2016 0:00	09:22:43am	New	Sensor	08032016- 1 foot Boundary.SSF
SU 1	0.21	37,330	396202.7	4566641.85	1292.05	1.20	0.70	Uncorrected	Pro 6H	8/3/2016 0:00	08:29:47am	New	Sensor	08032016- 1 foot Boundary.SSF
SU 1	0.21	37,330	396202.7	4566646.96	1292.577	1.40	0.70	Uncorrected	Pro 6H	8/3/2016 0:00	08:41:28am	New	Sensor	08032016- 1 foot Boundary.SSF
SU 1	0.21	37,329	396197.68	4566637.45	1292.061	1.40	0.70	Uncorrected	Pro 6H	8/3/2016 0:00	09:03:06am	New	Sensor	08032016- 1 foot Boundary.SSF
SU 1	0.21	37,329	396189.07	4566634.46	1291.38	1.30	0.70	Uncorrected	Pro 6H	8/3/2016 0:00	09:25:24am	New	Sensor	08032016- 1 foot Boundary.SSF

SU	Z-Score	CPM	Easting	Northing	MSL	PDOP	HDOP	CorrType	RcvrType	GPS_Date	GPS_Time	Update	FeatName	Datafile
SU 1	0.21	37,328	396199.05	4566635.58	1292.761	1.40	0.70	Uncorrected	Pro 6H	8/3/2016 0:00	08:46:46am	New	Sensor	08032016- 1 foot Boundary.SSF
SU 1	0.21	37,327	396197.66	4566631.2	1292.971	1.40	0.70	Uncorrected	Pro 6H	8/3/2016 0:00	08:47:41am	New	Sensor	08032016- 1 foot Boundary.SSF
SU 1	0.21	37,323	396206.32	4566644.26	1291.728	1.20	0.70	Uncorrected	Pro 6H	8/3/2016 0:00	08:06:04am	New	Sensor	08032016- 1 foot Boundary.SSF
SU 1	0.21	37,323	396198.69	4566647.61	1290.053	1.20	0.70	Uncorrected	Pro 6H	8/3/2016 0:00	09:45:51am	New	Sensor	08032016- 1 foot Boundary.SSF
SU 1	0.21	37,322	396201.23	4566644.66	1292.984	1.40	0.70	Uncorrected	Pro 6H	8/3/2016 0:00	08:54:50am	New	Sensor	08032016- 1 foot Boundary.SSF
SU 1	0.21	37,322	396199.39	4566643.96	1291.758	1.40	0.70	Uncorrected	Pro 6H	8/3/2016 0:00	09:07:25am	New	Sensor	08032016- 1 foot Boundary.SSF
SU 1	0.21	37,321	396202.53	4566646.06	1292.588	1.40	0.70	Uncorrected	Pro 6H	8/3/2016 0:00	08:42:14am	New	Sensor	08032016- 1 foot Boundary.SSF
SU 1	0.21	37,320	396197.74	4566637.55	1291.989	1.40	0.70	Uncorrected	Pro 6H	8/3/2016 0:00	09:00:46am	New	Sensor	08032016- 1 foot Boundary.SSF
SU 1	0.21	37,320	396188.63	4566635.49	1291.694	1.40	0.70	Uncorrected	Pro 6H	8/3/2016 0:00	09:19:14am	New	Sensor	08032016- 1 foot Boundary.SSF
SU 1	0.21	37,319	396201.84	4566642.54	1292.607	1.40	0.70	Uncorrected	Pro 6H	8/3/2016 0:00	08:41:19am	New	Sensor	08032016- 1 foot Boundary.SSF
SU 1	0.21	37,318	396201.52	4566644.32	1292.723	1.40	0.70	Uncorrected	Pro 6H	8/3/2016 0:00	08:47:22am	New	Sensor	08032016- 1 foot Boundary.SSF
SU 1	0.21	37,317	396202.57	4566646.94	1291.385	1.20	0.70	Uncorrected	Pro 6H	8/3/2016 0:00	08:33:11am	New	Sensor	08032016- 1 foot Boundary.SSF
SU 1	0.21	37,316	396194.46	4566633.17	1291.815	1.40	0.70	Uncorrected	Pro 6H	8/3/2016 0:00	09:07:52am	New	Sensor	08032016- 1 foot Boundary.SSF
SU 1	0.21	37,315	396205.01	4566646.11	1292.085	1.20	0.70	Uncorrected	Pro 6H	8/3/2016 0:00	08:21:07am	New	Sensor	08032016- 1 foot Boundary.SSF
SU 1	0.21	37,313	396191.33	4566632.81	1290.532	1.20	0.70	Uncorrected	Pro 6H	8/3/2016 0:00	09:47:03am	New	Sensor	08032016- 1 foot Boundary.SSF
SU 1	0.21	37,311	396201.14	4566640.5	1291.974	1.40	0.70	Uncorrected	Pro 6H	8/3/2016 0:00	08:35:48am	New	Sensor	08032016- 1 foot Boundary.SSF
SU 1	0.21	37,309	396202.45	4566638.86	1292.024	1.20	0.70	Uncorrected	Pro 6H	8/3/2016 0:00	08:29:21am	New	Sensor	08032016- 1 foot Boundary.SSF
SU 1	0.21	37,309	396200.14	4566631.91	1291.485	1.20	0.70	Uncorrected	Pro 6H	8/3/2016 0:00	08:32:42am	New	Sensor	08032016- 1 foot Boundary.SSF
SU 1	0.21	37,309	396190.55	4566634.37	1289.709	1.40	0.80	Uncorrected	Pro 6H	8/3/2016 0:00	10:16:18am	New	Sensor	08032016- 1 foot Boundary.SSF
SU 1	0.21	37,308	396199.23	4566638.82	1293.065	1.40	0.70	Uncorrected	Pro 6H	8/3/2016 0:00	08:57:03am	New	Sensor	08032016- 1 foot Boundary.SSF
SU 1	0.21	37,306	396205.12	4566646.82	1292.548	1.20	0.70	Uncorrected	Pro 6H	8/3/2016 0:00	08:19:22am	New	Sensor	08032016- 1 foot Boundary.SSF
SU 1	0.21	37,306	396190.3	4566637.18	1291.336	1.30	0.70	Uncorrected	Pro 6H	8/3/2016 0:00	09:25:20am	New	Sensor	08032016- 1 foot Boundary.SSF
SU 1	0.21	37,305	396202.22	4566646.69	1292.776	1.40	0.70	Uncorrected	Pro 6H	8/3/2016 0:00	08:48:08am	New	Sensor	08032016- 1 foot Boundary.SSF
SU 1	0.21	37,304	396205.18	4566642.05	1291.572	1.20	0.70	Uncorrected	Pro 6H	8/3/2016 0:00	08:10:40am	New	Sensor	08032016- 1 foot Boundary.SSF
SU 1	0.21	37,303	396204.19	4566637.49	1291.959	1.20	0.70	Uncorrected	Pro 6H	8/3/2016 0:00	08:16:55am	New	Sensor	08032016- 1 foot Boundary.SSF
SU 1	0.21	37,303	396201.61	4566643.83	1292.705	1.40	0.70	Uncorrected	Pro 6H	8/3/2016 0:00	08:43:11am	New	Sensor	08032016- 1 foot Boundary.SSF
SU 1	0.2	37,301	396195.9	4566635.57	1291.977	1.40	0.70	Uncorrected	Pro 6H	8/3/2016 0:00	09:05:47am	New	Sensor	08032016- 1 foot Boundary.SSF
SU 1	0.2	37,301	396190.73	4566637.83	1291.451	1.40	0.70	Uncorrected	Pro 6H	8/3/2016 0:00	09:22:37am	New	Sensor	08032016- 1 foot Boundary.SSF
SU 1	0.2	37,300	396197.34	4566632.01	1293.045	1.40	0.70	Uncorrected	Pro 6H	8/3/2016 0:00	08:50:12am	New	Sensor	08032016- 1 foot Boundary.SSF
SU 1	0.2	37,299	396205.04	4566641.41	1291.733	1.20	0.70	Uncorrected	Pro 6H	8/3/2016 0:00	08:12:31am	New	Sensor	08032016- 1 foot Boundary.SSF
SU 1	0.2	37,293	396205.07	4566640.99	1291.564	1.20	0.70	Uncorrected	Pro 6H	8/3/2016 0:00	08:10:49am	New	Sensor	08032016- 1 foot Boundary.SSF
SU 1	0.2	37,292	396196.83	4566638.52	1291.699	1.40	0.70	Uncorrected	Pro 6H	8/3/2016 0:00	09:09:28am	New	Sensor	08032016- 1 foot Boundary.SSF
SU 1	0.2	37,290	396202.07	4566644.65	1292.641	1.40	0.70	Uncorrected	Pro 6H	8/3/2016 0:00	08:43:50am	New	Sensor	08032016- 1 foot Boundary.SSF
SU 1	0.2	37,287	396202.72	4566647.05	1291.353	1.20	0.70	Uncorrected	Pro 6H	8/3/2016 0:00	08:34:48am	New	Sensor	08032016- 1 foot Boundary.SSF
SU 1	0.2	37,286	396203.61	4566637.55	1291.918	1.20	0.70	Uncorrected	Pro 6H	8/3/2016 0:00	08:19:47am	New	Sensor	08032016- 1 foot Boundary.SSF
SU 1	0.2	37,284	396201.47	4566643.54	1291.91	1.40	0.70	Uncorrected	Pro 6H	8/3/2016 0:00	08:37:24am	New	Sensor	08032016- 1 foot Boundary.SSF
SU 1	0.2	37,284	396201.88	4566647.81	1292.218	1.40	0.70	Uncorrected	Pro 6H	8/3/2016 0:00	08:58:52am	New	Sensor	08032016- 1 foot Boundary.SSF
SU 1	0.2	37,284	396197.16	4566647.42	1289.437	1.40	0.80	Uncorrected	Pro 6H	8/3/2016 0:00	10:10:12am	New	Sensor	08032016- 1 foot Boundary.SSF
SU 1	0.2	37,283	396202.42	4566646.49	1291.903	1.40	0.70	Uncorrected	Pro 6H	8/3/2016 0:00	08:37:15am	New	Sensor	08032016- 1 foot Boundary.SSF
SU 1	0.2	37,282	396197.99	4566644.98	1289.533	1.40	0.80	Uncorrected	Pro 6H	8/3/2016 0:00	10:02:46am	New	Sensor	08032016- 1 foot Boundary.SSF
SU 1	0.2	37,281	396190.45	4566638.17	1291.536	1.40	0.70	Uncorrected	Pro 6H	8/3/2016 0:00	09:20:48am	New	Sensor	08032016- 1 foot Boundary.SSF
SU 1	0.2	37,281	396197.12	4566645.41	1289.641	1.40	0.80	Uncorrected	Pro 6H	8/3/2016 0:00	10:05:32am	New	Sensor	08032016- 1 foot Boundary.SSF
SU 1	0.2	37,280	396204.34	4566638.27	1292.01	1.20	0.70	Uncorrected	Pro 6H	8/3/2016 0:00	08:17:22am	New	Sensor	08032016- 1 foot Boundary.SSF
SU 1	0.2	37,280	396203.37	4566638.98	1292.209	1.20	0.70	Uncorrected	Pro 6H	8/3/2016 0:00	08:23:34am	New	Sensor	08032016- 1 foot Boundary.SSF
SU 1	0.2	37,278	396204.36	4566639.57	1292.044	1.20	0.70	Uncorrected	Pro 6H	8/3/2016 0:00	08:16:58am	New	Sensor	08032016- 1 foot Boundary.SSF
SU 1	0.2	37,278	396198.93	4566637.59	1293.058	1.40	0.70	Uncorrected	Pro 6H	8/3/2016 0:00	08:53:29am	New	Sensor	08032016- 1 foot Boundary.SSF
SU 1	0.2	37,277	396202.43	4566637.99	1291.982	1.20	0.70	Uncorrected	Pro 6H	8/3/2016 0:00	08:29:20am	New	Sensor	08032016- 1 foot Boundary.SSF
SU 1	0.2	37,276	396199.68	4566633.22	1291.965	1.40	0.70	Uncorrected	Pro 6H	8/3/2016 0:00	08:36:05am	New	Sensor	08032016- 1 foot Boundary.SSF
SU 1	0.2	37,275	396203.44	4566635.28	1292.156	1.20	0.70	Uncorrected	Pro 6H	8/3/2016 0:00	08:20:37am	New	Sensor	08032016- 1 foot Boundary.SSF
SU 1	0.2	37,275	396199.01	4566633.7	1292.675	1.40	0.70	Uncorrected	Pro 6H	8/3/2016 0:00	08:42:46am	New	Sensor	08032016- 1 foot Boundary.SSF
SU 1	0.2	37,274	396198.79	4566636.86	1293.065	1.40	0.70	Uncorrected	Pro 6H	8/3/2016 0:00	08:53:45am	New	Sensor	08032016- 1 foot Boundary.SSF
SU 1	0.2	37,274	396189.87	4566637.46	1291.59	1.40	0.70	Uncorrected	Pro 6H	8/3/2016 0:00	09:16:55am	New	Sensor	08032016- 1 foot Boundary.SSF

SU	Z-Score	CPM	Easting	Northing	MSL	PDOP	HDOP	CorrType	RcvrType	GPS_Date	GPS_Time	Update	FeatName	Datafile
SU 1	0.2	37,273	396199.67	4566636.61	1292.726	1.40	0.70	Uncorrected	Pro 6H	8/3/2016 0:00	08:45:18am	New	Sensor	08032016- 1 foot Boundary.SSF
SU 1	0.2	37,273	396199.41	4566646.85	1290.38	1.20	0.70	Uncorrected	Pro 6H	8/3/2016 0:00	10:00:36am	New	Sensor	08032016- 1 foot Boundary.SSF
SU 1	0.2	37,272	396200.21	4566645.99	1291.575	1.40	0.70	Uncorrected	Pro 6H	8/3/2016 0:00	09:09:56am	New	Sensor	08032016- 1 foot Boundary.SSF
SU 1	0.2	37,272	396192.78	4566645.14	1291.389	1.40	0.70	Uncorrected	Pro 6H	8/3/2016 0:00	09:18:03am	New	Sensor	08032016- 1 foot Boundary.SSF
SU 1	0.2	37,271	396201.8	4566630.93	1292.107	1.20	0.70	Uncorrected	Pro 6H	8/3/2016 0:00	08:27:21am	New	Sensor	08032016- 1 foot Boundary.SSF
SU 1	0.2	37,271	396200.38	4566644.49	1291.4	1.40	0.70	Uncorrected	Pro 6H	8/3/2016 0:00	09:00:02am	New	Sensor	08032016- 1 foot Boundary.SSF
SU 1	0.19	37,267	396206.11	4566643.15	1291.843	1.20	0.70	Uncorrected	Pro 6H	8/3/2016 0:00	08:08:34am	New	Sensor	08032016- 1 foot Boundary.SSF
SU 1	0.19	37,267	396197.92	4566631.47	1292.873	1.40	0.70	Uncorrected	Pro 6H	8/3/2016 0:00	08:46:52am	New	Sensor	08032016- 1 foot Boundary.SSF
SU 1	0.19	37,266	396202.16	4566632.12	1291.966	1.20	0.70	Uncorrected	Pro 6H	8/3/2016 0:00	08:26:24am	New	Sensor	08032016- 1 foot Boundary.SSF
SU 1	0.19	37,265	396203.69	4566641.72	1292.353	1.20	0.70	Uncorrected	Pro 6H	8/3/2016 0:00	08:25:02am	New	Sensor	08032016- 1 foot Boundary.SSF
SU 1	0.19	37,265	396199.92	4566640.85	1293.013	1.40	0.70	Uncorrected	Pro 6H	8/3/2016 0:00	08:55:38am	New	Sensor	08032016- 1 foot Boundary.SSF
SU 1	0.19	37,264	396201.14	4566643.96	1292.907	1.40	0.70	Uncorrected	Pro 6H	8/3/2016 0:00	08:51:29am	New	Sensor	08032016- 1 foot Boundary.SSF
SU 1	0.19	37,264	396196.81	4566636.64	1292.03	1.40	0.70	Uncorrected	Pro 6H	8/3/2016 0:00	09:04:55am	New	Sensor	08032016- 1 foot Boundary.SSF
SU 1	0.19	37,264	396196.95	4566647.7	1289.248	1.40	0.80	Uncorrected	Pro 6H	8/3/2016 0:00	10:19:29am	New	Sensor	08032016- 1 foot Boundary.SSF
SU 1	0.19	37,261	396206.89	4566646.17	1288.952	1.20	0.60	Uncorrected	Pro 6H	8/3/2016 0:00	07:37:49am	New	Sensor	08032016- 1 foot Boundary.SSF
SU 1	0.19	37,258	396205.29	4566646.83	1292.079	1.20	0.70	Uncorrected	Pro 6H	8/3/2016 0:00	08:21:08am	New	Sensor	08032016- 1 foot Boundary.SSF
SU 1	0.19	37,258	396200.22	4566646.2	1291.693	1.40	0.70	Uncorrected	Pro 6H	8/3/2016 0:00	09:07:05am	New	Sensor	08032016- 1 foot Boundary.SSF
SU 1	0.19	37,257	396202.55	4566638.74	1292.028	1.20	0.70	Uncorrected	Pro 6H	8/3/2016 0:00	08:28:29am	New	Sensor	08032016- 1 foot Boundary.SSF
SU 1	0.19	37,257	396202.31	4566646.75	1291.295	1.20	0.70	Uncorrected	Pro 6H	8/3/2016 0:00	08:30:32am	New	Sensor	08032016- 1 foot Boundary.SSF
SU 1	0.19	37,256	396192.32	4566633.9	1290.497	1.20	0.70	Uncorrected	Pro 6H	8/3/2016 0:00	09:46:59am	New	Sensor	08032016- 1 foot Boundary.SSF
SU 1	0.19	37,256	396191.47	4566641.28	1289.888	1.30	0.70	Uncorrected	Pro 6H	8/3/2016 0:00	10:32:33am	New	Sensor	08032016- 1 foot Boundary.SSF
SU 1	0.19	37,255	396203.03	4566646.88	1292.082	1.40	0.70	Uncorrected	Pro 6H	8/3/2016 0:00	08:39:41am	New	Sensor	08032016- 1 foot Boundary.SSF
SU 1	0.19	37,254	396196.06	4566645.41	1289.496	1.40	0.80	Uncorrected	Pro 6H	8/3/2016 0:00	10:10:16am	New	Sensor	08032016- 1 foot Boundary.SSF
SU 1	0.19	37,253	396201.36	4566644.96	1292.924	1.40	0.70	Uncorrected	Pro 6H	8/3/2016 0:00	08:53:12am	New	Sensor	08032016- 1 foot Boundary.SSF
SU 1	0.19	37,248	396200.03	4566637.01	1292.576	1.40	0.70	Uncorrected	Pro 6H	8/3/2016 0:00	08:43:22am	New	Sensor	08032016- 1 foot Boundary.SSF
SU 1	0.19	37,248	396191.29	4566641.92	1291.685	1.40	0.70	Uncorrected	Pro 6H	8/3/2016 0:00	09:19:43am	New	Sensor	08032016- 1 foot Boundary.SSF
SU 1	0.19	37,248	396198.09	4566646.73	1289.565	1.40	0.80	Uncorrected	Pro 6H	8/3/2016 0:00	10:05:54am	New	Sensor	08032016- 1 foot Boundary.SSF
SU 1	0.19	37,244	396200.64	4566639.28	1292.724	1.40	0.70	Uncorrected	Pro 6H	8/3/2016 0:00	08:44:30am	New	Sensor	08032016- 1 foot Boundary.SSF
SU 1	0.19	37,242	396197.58	4566637.72	1291.943	1.40	0.70	Uncorrected	Pro 6H	8/3/2016 0:00	09:04:10am	New	Sensor	08032016- 1 foot Boundary.SSF
SU 1	0.18	37,239	396194.64	4566649.56	1291.734	1.40	0.70	Uncorrected	Pro 6H	8/3/2016 0:00	09:18:42am	New	Sensor	08032016- 1 foot Boundary.SSF
SU 1	0.18	37,237	396195.71	4566647.09	1289.554	1.30	0.70	Uncorrected	Pro 6H	8/3/2016 0:00	10:27:53am	New	Sensor	08032016- 1 foot Boundary.SSF
SU 1	0.18	37,236	396201.67	4566637.99	1291.256	1.20	0.70	Uncorrected	Pro 6H	8/3/2016 0:00	08:31:08am	New	Sensor	08032016- 1 foot Boundary.SSF
SU 1	0.18	37,231	396197.92	4566637.69	1291.929	1.40	0.70	Uncorrected	Pro 6H	8/3/2016 0:00	09:00:16am	New	Sensor	08032016- 1 foot Boundary.SSF
SU 1	0.18	37,229	396201.72	4566643.44	1291.419	1.20	0.70	Uncorrected	Pro 6H	8/3/2016 0:00	08:33:16am	New	Sensor	08032016- 1 foot Boundary.SSF
SU 1	0.18	37,229	396202.09	4566646.49	1292.704	1.40	0.70	Uncorrected	Pro 6H	8/3/2016 0:00	08:47:19am	New	Sensor	08032016- 1 foot Boundary.SSF
SU 1	0.18	37,228	396206	4566642.7	1291.78	1.20	0.70	Uncorrected	Pro 6H	8/3/2016 0:00	08:07:15am	New	Sensor	08032016- 1 foot Boundary.SSF
SU 1	0.18	37,228	396203.95	4566644.6	1292.226	1.20	0.70	Uncorrected	Pro 6H	8/3/2016 0:00	08:25:14am	New	Sensor	08032016- 1 foot Boundary.SSF
SU 1	0.18	37,228	396197.72	4566648	1289.575	1.40	0.80	Uncorrected	Pro 6H	8/3/2016 0:00	10:08:00am	New	Sensor	08032016- 1 foot Boundary.SSF
SU 1	0.18	37,227	396197.36	4566648.56	1289.472	1.40	0.80	Uncorrected	Pro 6H	8/3/2016 0:00	10:16:57am	New	Sensor	08032016- 1 foot Boundary.SSF
SU 1	0.18	37,227	396196.67	4566649.12	1289.629	1.30	0.70	Uncorrected	Pro 6H	8/3/2016 0:00	10:28:48am	New	Sensor	08032016- 1 foot Boundary.SSF
SU 1	0.18	37,224	396191.63	4566642.59	1291.8	1.40	0.70	Uncorrected	Pro 6H	8/3/2016 0:00	09:19:01am	New	Sensor	08032016- 1 foot Boundary.SSF
SU 1	0.18	37,224	396197.96	4566645.05	1289.845	1.20	0.70	Uncorrected	Pro 6H	8/3/2016 0:00	09:45:44am	New	Sensor	08032016- 1 foot Boundary.SSF
SU 1	0.18	37,223	396203.89	4566643.82	1292.271	1.20	0.70	Uncorrected	Pro 6H	8/3/2016 0:00	08:25:05am	New	Sensor	08032016- 1 foot Boundary.SSF
SU 1	0.18	37,223	396202.32	4566644.61	1291.323	1.20	0.70	Uncorrected	Pro 6H	8/3/2016 0:00	08:34:42am	New	Sensor	08032016- 1 foot Boundary.SSF
SU 1	0.18	37,220	396202.2	4566641.17	1291.658	1.20	0.70	Uncorrected	Pro 6H	8/3/2016 0:00	08:33:51am	New	Sensor	08032016- 1 foot Boundary.SSF
SU 1	0.18	37,219	396198.04	4566638.05	1291.927	1.40	0.70	Uncorrected	Pro 6H	8/3/2016 0:00	09:00:14am	New	Sensor	08032016- 1 foot Boundary.SSF
SU 1	0.18	37,218	396203.83	4566639.83	1292.21	1.20	0.70	Uncorrected	Pro 6H	8/3/2016 0:00	08:19:37am	New	Sensor	08032016- 1 foot Boundary.SSF
SU 1	0.18	37,218	396202.46	4566646.66	1292.716	1.40	0.70	Uncorrected	Pro 6H	8/3/2016 0:00	08:47:15am	New	Sensor	08032016- 1 foot Boundary.SSF
SU 1	0.18	37,218	396199.88	4566640.64	1293.003	1.40	0.70	Uncorrected	Pro 6H	8/3/2016 0:00	08:53:50am	New	Sensor	08032016- 1 foot Boundary.SSF
SU 1	0.18	37,217	396205.83	4566645.3	1291.612	1.20	0.70	Uncorrected	Pro 6H	8/3/2016 0:00	08:11:49am	New	Sensor	08032016- 1 foot Boundary.SSF
SU 1	0.18	37,216	396197.92	4566637.99	1291.602	1.40	0.70	Uncorrected	Pro 6H	8/3/2016 0:00	08:59:38am	New	Sensor	08032016- 1 foot Boundary.SSF
SU 1	0.18	37,215	396200.85	4566644.62	1293.082	1.40	0.70	Uncorrected	Pro 6H	8/3/2016 0:00	08:55:53am	New	Sensor	08032016- 1 foot Boundary.SSF

SU	Z-Score	CPM	Easting	Northing	MSL	PDOP	HDOP	CorrType	RcvrType	GPS_Date	GPS_Time	Update	FeatName	Datafile
SU 1	0.18	37,215	396190.97	4566640.35	1290.119	1.30	0.70	Uncorrected	Pro 6H	8/3/2016 0:00	10:32:04am	New	Sensor	08032016- 1 foot Boundary.SSF
SU 1	0.18	37,212	396203.35	4566645.5	1291.885	1.20	0.70	Uncorrected	Pro 6H	8/3/2016 0:00	08:28:45am	New	Sensor	08032016- 1 foot Boundary.SSF
SU 1	0.18	37,211	396201.52	4566641.54	1291.578	1.20	0.70	Uncorrected	Pro 6H	8/3/2016 0:00	08:34:09am	New	Sensor	08032016- 1 foot Boundary.SSF
SU 1	0.17	37,208	396201.41	4566644.13	1292.988	1.40	0.70	Uncorrected	Pro 6H	8/3/2016 0:00	08:53:10am	New	Sensor	08032016- 1 foot Boundary.SSF
SU 1	0.17	37,207	396197.16	4566639.31	1291.714	1.40	0.70	Uncorrected	Pro 6H	8/3/2016 0:00	09:09:27am	New	Sensor	08032016- 1 foot Boundary.SSF
SU 1	0.17	37,206	396204.86	4566642.01	1292.126	1.20	0.70	Uncorrected	Pro 6H	8/3/2016 0:00	08:16:06am	New	Sensor	08032016- 1 foot Boundary.SSF
SU 1	0.17	37,206	396200.36	4566638.62	1292.742	1.40	0.70	Uncorrected	Pro 6H	8/3/2016 0:00	08:44:59am	New	Sensor	08032016- 1 foot Boundary.SSF
SU 1	0.17	37,204	396203.71	4566634.64	1292.156	1.20	0.70	Uncorrected	Pro 6H	8/3/2016 0:00	08:18:37am	New	Sensor	08032016- 1 foot Boundary.SSF
SU 1	0.17	37,204	396197.92	4566637.79	1291.903	1.40	0.70	Uncorrected	Pro 6H	8/3/2016 0:00	09:00:15am	New	Sensor	08032016- 1 foot Boundary.SSF
SU 1	0.17	37,204	396192.06	4566643.55	1291.643	1.40	0.70	Uncorrected	Pro 6H	8/3/2016 0:00	09:19:46am	New	Sensor	08032016- 1 foot Boundary.SSF
SU 1	0.17	37,203	396202.95	4566636.46	1292.186	1.20	0.70	Uncorrected	Pro 6H	8/3/2016 0:00	08:24:30am	New	Sensor	08032016- 1 foot Boundary.SSF
SU 1	0.17	37,202	396188.97	4566634.41	1291.385	1.30	0.70	Uncorrected	Pro 6H	8/3/2016 0:00	09:25:25am	New	Sensor	08032016- 1 foot Boundary.SSF
SU 1	0.17	37,202	396195.19	4566645.28	1289.44	1.40	0.80	Uncorrected	Pro 6H	8/3/2016 0:00	10:20:54am	New	Sensor	08032016- 1 foot Boundary.SSF
SU 1	0.17	37,201	396198.49	4566631.62	1292.061	1.40	0.70	Uncorrected	Pro 6H	8/3/2016 0:00	08:38:32am	New	Sensor	08032016- 1 foot Boundary.SSF
SU 1	0.17	37,197	396200.82	4566638.09	1292.526	1.40	0.70	Uncorrected	Pro 6H	8/3/2016 0:00	08:40:23am	New	Sensor	08032016- 1 foot Boundary.SSF
SU 1	0.17	37,196	396202.98	4566637.06	1292.17	1.20	0.70	Uncorrected	Pro 6H	8/3/2016 0:00	08:26:38am	New	Sensor	08032016- 1 foot Boundary.SSF
SU 1	0.17	37,196	396200.09	4566631.47	1291.514	1.20	0.70	Uncorrected	Pro 6H	8/3/2016 0:00	08:33:36am	New	Sensor	08032016- 1 foot Boundary.SSF
SU 1	0.17	37,195	396199.69	4566640.09	1292.975	1.40	0.70	Uncorrected	Pro 6H	8/3/2016 0:00	08:51:41am	New	Sensor	08032016- 1 foot Boundary.SSF
SU 1	0.17	37,193	396198.19	4566647.83	1289.579	1.40	0.80	Uncorrected	Pro 6H	8/3/2016 0:00	10:06:47am	New	Sensor	08032016- 1 foot Boundary.SSF
SU 1	0.17	37,191	396195.38	4566634.8	1291.818	1.40	0.70	Uncorrected	Pro 6H	8/3/2016 0:00	09:07:56am	New	Sensor	08032016- 1 foot Boundary.SSF
SU 1	0.17	37,188	396191.83	4566635.42	1289.866	1.40	0.80	Uncorrected	Pro 6H	8/3/2016 0:00	10:06:22am	New	Sensor	08032016- 1 foot Boundary.SSF
SU 1	0.17	37,187	396204.57	4566641.81	1291.871	1.20	0.70	Uncorrected	Pro 6H	8/3/2016 0:00	08:15:12am	New	Sensor	08032016- 1 foot Boundary.SSF
SU 1	0.17	37,187	396201.26	4566644.54	1292.897	1.40	0.70	Uncorrected	Pro 6H	8/3/2016 0:00	08:50:28am	New	Sensor	08032016- 1 foot Boundary.SSF
SU 1	0.17	37,187	396192.58	4566634.67	1290.485	1.20	0.70	Uncorrected	Pro 6H	8/3/2016 0:00	09:46:58am	New	Sensor	08032016- 1 foot Boundary.SSF
SU 1	0.17	37,186	396203.81	4566643.29	1292.288	1.20	0.70	Uncorrected	Pro 6H	8/3/2016 0:00	08:25:16am	New	Sensor	08032016- 1 foot Boundary.SSF
SU 1	0.17	37,186	396201.71	4566647.61	1291.926	1.40	0.70	Uncorrected	Pro 6H	8/3/2016 0:00	09:02:47am	New	Sensor	08032016- 1 foot Boundary.SSF
SU 1	0.17	37,185	396202.5	4566636.97	1292.059	1.20	0.70	Uncorrected	Pro 6H	8/3/2016 0:00	08:28:23am	New	Sensor	08032016- 1 foot Boundary.SSF
SU 1	0.17	37,185	396202.45	4566645.93	1291.97	1.40	0.70	Uncorrected	Pro 6H	8/3/2016 0:00	08:38:03am	New	Sensor	08032016- 1 foot Boundary.SSF
SU 1	0.17	37,185	396199.17	4566639.19	1293.033	1.40	0.70	Uncorrected	Pro 6H	8/3/2016 0:00	08:57:52am	New	Sensor	08032016- 1 foot Boundary.SSF
SU 1	0.17	37,185	396195.15	4566645.68	1289.415	1.40	0.80	Uncorrected	Pro 6H	8/3/2016 0:00	10:21:15am	New	Sensor	08032016- 1 foot Boundary.SSF
SU 1	0.17	37,184	396204.47	4566641.19	1292.26	1.20	0.70	Uncorrected	Pro 6H	8/3/2016 0:00	08:18:48am	New	Sensor	08032016- 1 foot Boundary.SSF
SU 1	0.17	37,184	396193.37	4566633.54	1291.393	1.40	0.70	Uncorrected	Pro 6H	8/3/2016 0:00	09:16:39am	New	Sensor	08032016- 1 foot Boundary.SSF
SU 1	0.17	37,183	396201.67	4566643.2	1291.994	1.40	0.70	Uncorrected	Pro 6H	8/3/2016 0:00	08:39:36am	New	Sensor	08032016- 1 foot Boundary.SSF
SU 1	0.17	37,183	396200.34	4566645.2	1292.011	1.40	0.70	Uncorrected	Pro 6H	8/3/2016 0:00	09:01:09am	New	Sensor	08032016- 1 foot Boundary.SSF
SU 1	0.17	37,181	396198.29	4566631.85	1292.854	1.40	0.70	Uncorrected	Pro 6H	8/3/2016 0:00	08:45:08am	New	Sensor	08032016- 1 foot Boundary.SSF
SU 1	0.17	37,179	396201.7	4566643.05	1292.629	1.40	0.70	Uncorrected	Pro 6H	8/3/2016 0:00	08:42:58am	New	Sensor	08032016- 1 foot Boundary.SSF
SU 1	0.17	37,179	396201.76	4566644.04	1292.769	1.40	0.70	Uncorrected	Pro 6H	8/3/2016 0:00	08:45:38am	New	Sensor	08032016- 1 foot Boundary.SSF
SU 1	0.17	37,179	396190.18	4566638.41	1291.614	1.40	0.70	Uncorrected	Pro 6H	8/3/2016 0:00	09:19:35am	New	Sensor	08032016- 1 foot Boundary.SSF
SU 1	0.17	37,178	396201.03	4566646.35	1291.837	1.40	0.70	Uncorrected	Pro 6H	8/3/2016 0:00	09:04:20am	New	Sensor	08032016- 1 foot Boundary.SSF
SU 1	0.16	37,176	396198	4566635.3	1293.05	1.40	0.70	Uncorrected	Pro 6H	8/3/2016 0:00	08:55:21am	New	Sensor	08032016- 1 foot Boundary.SSF
SU 1	0.16	37,172	396205.39	4566647.41	1291.814	1.20	0.70	Uncorrected	Pro 6H	8/3/2016 0:00	08:15:20am	New	Sensor	08032016- 1 foot Boundary.SSF
SU 1	0.16	37,172	396201.56	4566646.83	1292.958	1.40	0.70	Uncorrected	Pro 6H	8/3/2016 0:00	08:58:07am	New	Sensor	08032016- 1 foot Boundary.SSF
SU 1	0.16	37,171	396201.72	4566642.42	1292.639	1.40	0.70	Uncorrected	Pro 6H	8/3/2016 0:00	08:41:34am	New	Sensor	08032016- 1 foot Boundary.SSF
SU 1	0.16	37,170	396199.37	4566639.13	1293.069	1.40	0.70	Uncorrected	Pro 6H	8/3/2016 0:00	08:55:36am	New	Sensor	08032016- 1 foot Boundary.SSF
SU 1	0.16	37,168	396200.3	4566645.11	1291.854	1.40	0.70	Uncorrected	Pro 6H	8/3/2016 0:00	09:05:18am	New	Sensor	08032016- 1 foot Boundary.SSF
SU 1	0.16	37,168	396190.35	4566637.62	1289.899	1.30	0.70	Uncorrected	Pro 6H	8/3/2016 0:00	10:29:23am	New	Sensor	08032016- 1 foot Boundary.SSF
SU 1	0.16	37,165	396201.04	4566639.59	1291.957	1.40	0.70	Uncorrected	Pro 6H	8/3/2016 0:00	08:36:13am	New	Sensor	08032016- 1 foot Boundary.SSF
SU 1	0.16	37,165	396194.67	4566648.88	1291.265	1.40	0.70	Uncorrected	Pro 6H	8/3/2016 0:00	09:18:33am	New	Sensor	08032016- 1 foot Boundary.SSF
SU 1	0.16	37,165	396198.37	4566644.66	1290.918	1.30	0.70	Uncorrected	Pro 6H	8/3/2016 0:00	09:26:01am	New	Sensor	08032016- 1 foot Boundary.SSF
SU 1	0.16	37,164	396191.31	4566641.69	1291.823	1.40	0.70	Uncorrected	Pro 6H	8/3/2016 0:00	09:19:03am	New	Sensor	08032016- 1 foot Boundary.SSF
SU 1	0.16	37,163	396199.39	4566632.15	1292.652	1.40	0.70	Uncorrected	Pro 6H	8/3/2016 0:00	08:40:06am	New	Sensor	08032016- 1 foot Boundary.SSF
SU 1	0.16	37,162	396202.78	4566638.75	1292.255	1.20	0.70	Uncorrected	Pro 6H	8/3/2016 0:00	08:27:08am	New	Sensor	08032016- 1 foot Boundary.SSF

SU	Z-Score	CPM	Easting	Northing	MSL	PDOP	HDOP	CorrType	RcvrType	GPS_Date	GPS_Time	Update	FeatName	Datafile
SU 1	0.16	37,162	396201.41	4566646.09	1292.982	1.40	0.70	Uncorrected	Pro 6H	8/3/2016 0:00	08:57:15am	New	Sensor	08032016- 1 foot Boundary.SSF
SU 1	0.16	37,161	396196.77	4566637.02	1291.994	1.40	0.70	Uncorrected	Pro 6H	8/3/2016 0:00	09:05:49am	New	Sensor	08032016- 1 foot Boundary.SSF
SU 1	0.16	37,161	396194.6	4566649.5	1290.748	1.40	0.70	Uncorrected	Pro 6H	8/3/2016 0:00	09:18:34am	New	Sensor	08032016- 1 foot Boundary.SSF
SU 1	0.16	37,160	396203.49	4566639.1	1292.169	1.20	0.70	Uncorrected	Pro 6H	8/3/2016 0:00	08:22:16am	New	Sensor	08032016- 1 foot Boundary.SSF
SU 1	0.16	37,158	396200.13	4566632.36	1291.457	1.20	0.70	Uncorrected	Pro 6H	8/3/2016 0:00	08:32:41am	New	Sensor	08032016- 1 foot Boundary.SSF
SU 1	0.16	37,158	396202.21	4566644.89	1291.842	1.40	0.70	Uncorrected	Pro 6H	8/3/2016 0:00	08:35:30am	New	Sensor	08032016- 1 foot Boundary.SSF
SU 1	0.16	37,157	396199.28	4566635.18	1292.73	1.40	0.70	Uncorrected	Pro 6H	8/3/2016 0:00	08:44:12am	New	Sensor	08032016- 1 foot Boundary.SSF
SU 1	0.16	37,157	396198.75	4566634.54	1292.799	1.40	0.70	Uncorrected	Pro 6H	8/3/2016 0:00	08:46:59am	New	Sensor	08032016- 1 foot Boundary.SSF
SU 1	0.16	37,156	396201.14	4566645.02	1292.989	1.40	0.70	Uncorrected	Pro 6H	8/3/2016 0:00	08:55:43am	New	Sensor	08032016- 1 foot Boundary.SSF
SU 1	0.16	37,155	396199.84	4566634.94	1292.543	1.40	0.70	Uncorrected	Pro 6H	8/3/2016 0:00	08:40:15am	New	Sensor	08032016- 1 foot Boundary.SSF
SU 1	0.16	37,155	396199.23	4566638.59	1293.05	1.40	0.70	Uncorrected	Pro 6H	8/3/2016 0:00	08:53:28am	New	Sensor	08032016- 1 foot Boundary.SSF
SU 1	0.16	37,155	396199.98	4566644.61	1291.874	1.40	0.70	Uncorrected	Pro 6H	8/3/2016 0:00	09:04:29am	New	Sensor	08032016- 1 foot Boundary.SSF
SU 1	0.16	37,154	396204.3	4566638.86	1292.057	1.20	0.70	Uncorrected	Pro 6H	8/3/2016 0:00	08:16:57am	New	Sensor	08032016- 1 foot Boundary.SSF
SU 1	0.16	37,153	396198.96	4566636.26	1292.888	1.40	0.70	Uncorrected	Pro 6H	8/3/2016 0:00	08:49:31am	New	Sensor	08032016- 1 foot Boundary.SSF
SU 1	0.16	37,152	396200.66	4566640.81	1292.845	1.40	0.70	Uncorrected	Pro 6H	8/3/2016 0:00	08:45:49am	New	Sensor	08032016- 1 foot Boundary.SSF
SU 1	0.16	37,148	396191.03	4566632.96	1290.455	1.20	0.70	Uncorrected	Pro 6H	8/3/2016 0:00	09:48:38am	New	Sensor	08032016- 1 foot Boundary.SSF
SU 1	0.16	37,147	396196.96	4566638.84	1291.614	1.40	0.70	Uncorrected	Pro 6H	8/3/2016 0:00	09:11:31am	New	Sensor	08032016- 1 foot Boundary.SSF
SU 1	0.16	37,147	396196.78	4566648.74	1289.544	1.40	0.80	Uncorrected	Pro 6H	8/3/2016 0:00	10:21:05am	New	Sensor	08032016- 1 foot Boundary.SSF
SU 1	0.15	37,146	396190.61	4566633.31	1289.837	1.40	0.80	Uncorrected	Pro 6H	8/3/2016 0:00	10:07:20am	New	Sensor	08032016- 1 foot Boundary.SSF
SU 1	0.15	37,146	396195.26	4566648.45	1289.573	1.30	0.70	Uncorrected	Pro 6H	8/3/2016 0:00	10:33:10am	New	Sensor	08032016- 1 foot Boundary.SSF
SU 1	0.15	37,145	396206.16	4566642.48	1291.603	1.20	0.70	Uncorrected	Pro 6H	8/3/2016 0:00	08:06:07am	New	Sensor	08032016- 1 foot Boundary.SSF
SU 1	0.15	37,144	396199.49	4566639.85	1293.038	1.40	0.70	Uncorrected	Pro 6H	8/3/2016 0:00	08:58:40am	New	Sensor	08032016- 1 foot Boundary.SSF
SU 1	0.15	37,144	396190.67	4566634.84	1289.592	1.40	0.80	Uncorrected	Pro 6H	8/3/2016 0:00	10:19:03am	New	Sensor	08032016- 1 foot Boundary.SSF
SU 1	0.15	37,142	396204.83	4566644.78	1292.157	1.20	0.70	Uncorrected	Pro 6H	8/3/2016 0:00	08:20:16am	New	Sensor	08032016- 1 foot Boundary.SSF
SU 1	0.15	37,140	396202.25	4566645.13	1291.93	1.40	0.70	Uncorrected	Pro 6H	8/3/2016 0:00	08:38:02am	New	Sensor	08032016- 1 foot Boundary.SSF
SU 1	0.15	37,140	396199.41	4566639.31	1293.056	1.40	0.70	Uncorrected	Pro 6H	8/3/2016 0:00	08:53:27am	New	Sensor	08032016- 1 foot Boundary.SSF
SU 1	0.15	37,138	396203.38	4566647.3	1292.077	1.20	0.70	Uncorrected	Pro 6H	8/3/2016 0:00	08:29:37am	New	Sensor	08032016- 1 foot Boundary.SSF
SU 1	0.15	37,137	396192.44	4566645.2	1291.74	1.40	0.70	Uncorrected	Pro 6H	8/3/2016 0:00	09:18:56am	New	Sensor	08032016- 1 foot Boundary.SSF
SU 1	0.15	37,137	396197.53	4566646.87	1290.106	1.20	0.70	Uncorrected	Pro 6H	8/3/2016 0:00	09:48:15am	New	Sensor	08032016- 1 foot Boundary.SSF
SU 1	0.15	37,134	396201.7	4566644.77	1291.899	1.40	0.70	Uncorrected	Pro 6H	8/3/2016 0:00	08:38:11am	New	Sensor	08032016- 1 foot Boundary.SSF
SU 1	0.15	37,131	396204.43	4566638.91	1292.102	1.20	0.70	Uncorrected	Pro 6H	8/3/2016 0:00	08:16:01am	New	Sensor	08032016- 1 foot Boundary.SSF
SU 1	0.15	37,128	396202.82	4566647.03	1291.406	1.20	0.70	Uncorrected	Pro 6H	8/3/2016 0:00	08:30:28am	New	Sensor	08032016- 1 foot Boundary.SSF
SU 1	0.15	37,126	396201.22	4566645.15	1293.024	1.40	0.70	Uncorrected	Pro 6H	8/3/2016 0:00	08:57:24am	New	Sensor	08032016- 1 foot Boundary.SSF
SU 1	0.15	37,123	396205.06	4566645.57	1291.875	1.20	0.70	Uncorrected	Pro 6H	8/3/2016 0:00	08:15:24am	New	Sensor	08032016- 1 foot Boundary.SSF
SU 1	0.15	37,122	396192.5	4566633.34	1290.537	1.20	0.70	Uncorrected	Pro 6H	8/3/2016 0:00	09:46:11am	New	Sensor	08032016- 1 foot Boundary.SSF
SU 1	0.15	37,121	396197.67	4566632.36	1293.089	1.40	0.70	Uncorrected	Pro 6H	8/3/2016 0:00	08:50:55am	New	Sensor	08032016- 1 foot Boundary.SSF
SU 1	0.15	37,121	396193.2	4566635.84	1289.752	1.40	0.80	Uncorrected	Pro 6H	8/3/2016 0:00	10:04:22am	New	Sensor	08032016- 1 foot Boundary.SSF
SU 1	0.15	37,117	396198.29	4566636.46	1293.057	1.40	0.70	Uncorrected	Pro 6H	8/3/2016 0:00	08:57:35am	New	Sensor	08032016- 1 foot Boundary.SSF
SU 1	0.15	37,116	396190	4566637.4	1289.747	1.30	0.70	Uncorrected	Pro 6H	8/3/2016 0:00	10:30:45am	New	Sensor	08032016- 1 foot Boundary.SSF
SU 1	0.15	37,115	396202.21	4566644.34	1292.536	1.40	0.70	Uncorrected	Pro 6H	8/3/2016 0:00	08:40:43am	New	Sensor	08032016- 1 foot Boundary.SSF
SU 1	0.14	37,113	396193.4	4566634.93	1291.18	1.30	0.70	Uncorrected	Pro 6H	8/3/2016 0:00	09:26:15am	New	Sensor	08032016- 1 foot Boundary.SSF
SU 1	0.14	37,112	396198.71	4566646.34	1289.511	1.40	0.80	Uncorrected	Pro 6H	8/3/2016 0:00	10:03:00am	New	Sensor	08032016- 1 foot Boundary.SSF
SU 1	0.14	37,110	396198.48	4566644.48	1290.933	1.40	0.70	Uncorrected	Pro 6H	8/3/2016 0:00	09:23:08am	New	Sensor	08032016- 1 foot Boundary.SSF
SU 1	0.14	37,109	396199.95	4566639.04	1292.787	1.40	0.70	Uncorrected	Pro 6H	8/3/2016 0:00	08:47:05am	New	Sensor	08032016- 1 foot Boundary.SSF
SU 1	0.14	37,109	396197.78	4566631.55	1292.94	1.40	0.70	Uncorrected	Pro 6H	8/3/2016 0:00	08:47:40am	New	Sensor	08032016- 1 foot Boundary.SSF
SU 1	0.14	37,108	396198.65	4566644.84	1289.804	1.40	0.80	Uncorrected	Pro 6H	8/3/2016 0:00	10:01:24am	New	Sensor	08032016- 1 foot Boundary.SSF
SU 1	0.14	37,106	396200.51	4566646.62	1292.013	1.40	0.70	Uncorrected	Pro 6H	8/3/2016 0:00	09:01:17am	New	Sensor	08032016- 1 foot Boundary.SSF
SU 1	0.14	37,105	396193.02	4566635.64	1289.745	1.40	0.80	Uncorrected	Pro 6H	8/3/2016 0:00	10:03:26am	New	Sensor	08032016- 1 foot Boundary.SSF
SU 1	0.14	37,104	396198.78	4566635.25	1292.829	1.40	0.70	Uncorrected	Pro 6H	8/3/2016 0:00	08:47:47am	New	Sensor	08032016- 1 foot Boundary.SSF
SU 1	0.14	37,104	396199.16	4566642.86	1291.841	1.40	0.70	Uncorrected	Pro 6H	8/3/2016 0:00	09:05:56am	New	Sensor	08032016- 1 foot Boundary.SSF
SU 1	0.14	37,099	396201.4	4566645.89	1292.995	1.40	0.70	Uncorrected	Pro 6H	8/3/2016 0:00	08:55:44am	New	Sensor	08032016- 1 foot Boundary.SSF
SU 1	0.14	37,098	396196.4	4566635.83	1292.003	1.40	0.70	Uncorrected	Pro 6H	8/3/2016 0:00	09:04:54am	New	Sensor	08032016- 1 foot Boundary.SSF

SU	Z-Score	CPM	Easting	Northing	MSL	PDOP	HDOP	CorrType	RcvrType	GPS_Date	GPS_Time	Update	FeatName	Datafile
SU 1	0.14	37,098	396196.63	4566637.37	1291.797	1.40	0.70	Uncorrected	Pro 6H	8/3/2016 0:00	09:08:03am	New	Sensor	08032016- 1 foot Boundary.SSF
SU 1	0.14	37,098	396197.69	4566646.3	1289.628	1.40	0.80	Uncorrected	Pro 6H	8/3/2016 0:00	10:05:44am	New	Sensor	08032016- 1 foot Boundary.SSF
SU 1	0.14	37,095	396198.75	4566634.25	1292.813	1.40	0.70	Uncorrected	Pro 6H	8/3/2016 0:00	08:46:48am	New	Sensor	08032016- 1 foot Boundary.SSF
SU 1	0.14	37,094	396205.31	4566647.33	1292.106	1.20	0.70	Uncorrected	Pro 6H	8/3/2016 0:00	08:21:09am	New	Sensor	08032016- 1 foot Boundary.SSF
SU 1	0.14	37,094	396201.57	4566632.46	1291.991	1.20	0.70	Uncorrected	Pro 6H	8/3/2016 0:00	08:29:12am	New	Sensor	08032016- 1 foot Boundary.SSF
SU 1	0.14	37,093	396199.61	4566640.55	1293.085	1.40	0.70	Uncorrected	Pro 6H	8/3/2016 0:00	08:55:58am	New	Sensor	08032016- 1 foot Boundary.SSF
SU 1	0.14	37,091	396205.17	4566644.11	1291.876	1.20	0.70	Uncorrected	Pro 6H	8/3/2016 0:00	08:13:39am	New	Sensor	08032016- 1 foot Boundary.SSF
SU 1	0.14	37,090	396201.99	4566645.58	1292.675	1.40	0.70	Uncorrected	Pro 6H	8/3/2016 0:00	08:46:32am	New	Sensor	08032016- 1 foot Boundary.SSF
SU 1	0.14	37,090	396195.52	4566632.2	1292.139	1.40	0.70	Uncorrected	Pro 6H	8/3/2016 0:00	09:03:13am	New	Sensor	08032016- 1 foot Boundary.SSF
SU 1	0.14	37,089	396205.27	4566645.63	1291.739	1.20	0.70	Uncorrected	Pro 6H	8/3/2016 0:00	08:12:39am	New	Sensor	08032016- 1 foot Boundary.SSF
SU 1	0.14	37,088	396197.92	4566637.72	1291.937	1.40	0.70	Uncorrected	Pro 6H	8/3/2016 0:00	09:00:20am	New	Sensor	08032016- 1 foot Boundary.SSF
SU 1	0.14	37,088	396195.9	4566645.94	1289.61	1.40	0.80	Uncorrected	Pro 6H	8/3/2016 0:00	10:11:40am	New	Sensor	08032016- 1 foot Boundary.SSF
SU 1	0.14	37,087	396202.54	4566644.06	1291.5	1.20	0.70	Uncorrected	Pro 6H	8/3/2016 0:00	08:30:24am	New	Sensor	08032016- 1 foot Boundary.SSF
SU 1	0.14	37,087	396194.81	4566645.68	1289.534	1.30	0.70	Uncorrected	Pro 6H	8/3/2016 0:00	10:28:55am	New	Sensor	08032016- 1 foot Boundary.SSF
SU 1	0.14	37,086	396205.28	4566645.4	1291.85	1.20	0.70	Uncorrected	Pro 6H	8/3/2016 0:00	08:14:24am	New	Sensor	08032016- 1 foot Boundary.SSF
SU 1	0.14	37,085	396200.95	4566639.38	1291.477	1.20	0.70	Uncorrected	Pro 6H	8/3/2016 0:00	08:34:58am	New	Sensor	08032016- 1 foot Boundary.SSF
SU 1	0.13	37,082	396201.11	4566642.72	1291.963	1.40	0.70	Uncorrected	Pro 6H	8/3/2016 0:00	08:38:14am	New	Sensor	08032016- 1 foot Boundary.SSF
SU 1	0.13	37,082	396199.87	4566640.72	1293	1.40	0.70	Uncorrected	Pro 6H	8/3/2016 0:00	08:53:52am	New	Sensor	08032016- 1 foot Boundary.SSF
SU 1	0.13	37,081	396199.67	4566636.23	1292.653	1.40	0.70	Uncorrected	Pro 6H	8/3/2016 0:00	08:44:26am	New	Sensor	08032016- 1 foot Boundary.SSF
SU 1	0.13	37,081	396195.11	4566648.82	1291.292	1.40	0.70	Uncorrected	Pro 6H	8/3/2016 0:00	09:22:20am	New	Sensor	08032016- 1 foot Boundary.SSF
SU 1	0.13	37,080	396201.2	4566644.98	1292.956	1.40	0.70	Uncorrected	Pro 6H	8/3/2016 0:00	08:54:51am	New	Sensor	08032016- 1 foot Boundary.SSF
SU 1	0.13	37,080	396197.62	4566637.38	1291.981	1.40	0.70	Uncorrected	Pro 6H	8/3/2016 0:00	09:00:44am	New	Sensor	08032016- 1 foot Boundary.SSF
SU 1	0.13	37,079	396196.96	4566645.54	1289.583	1.40	0.80	Uncorrected	Pro 6H	8/3/2016 0:00	10:06:57am	New	Sensor	08032016- 1 foot Boundary.SSF
SU 1	0.13	37,078	396204.88	4566633.24	1291.836	1.20	0.70	Uncorrected	Pro 6H	8/3/2016 0:00	08:08:04am	New	Sensor	08032016- 1 foot Boundary.SSF
SU 1	0.13	37,078	396205.14	4566641.69	1291.547	1.20	0.70	Uncorrected	Pro 6H	8/3/2016 0:00	08:10:44am	New	Sensor	08032016- 1 foot Boundary.SSF
SU 1	0.13	37,078	396198.95	4566642.52	1291.794	1.40	0.70	Uncorrected	Pro 6H	8/3/2016 0:00	09:07:30am	New	Sensor	08032016- 1 foot Boundary.SSF
SU 1	0.13	37,077	396196.06	4566648.75	1289.708	1.30	0.70	Uncorrected	Pro 6H	8/3/2016 0:00	10:30:02am	New	Sensor	08032016- 1 foot Boundary.SSF
SU 1	0.13	37,069	396197.43	4566632.85	1293.015	1.40	0.70	Uncorrected	Pro 6H	8/3/2016 0:00	08:52:43am	New	Sensor	08032016- 1 foot Boundary.SSF
SU 1	0.13	37,068	396198.12	4566638.62	1292.002	1.40	0.70	Uncorrected	Pro 6H	8/3/2016 0:00	09:01:50am	New	Sensor	08032016- 1 foot Boundary.SSF
SU 1	0.13	37,068	396199.92	4566644.01	1291.891	1.40	0.70	Uncorrected	Pro 6H	8/3/2016 0:00	09:03:42am	New	Sensor	08032016- 1 foot Boundary.SSF
SU 1	0.13	37,066	396204.79	4566645.27	1292.107	1.20	0.70	Uncorrected	Pro 6H	8/3/2016 0:00	08:18:05am	New	Sensor	08032016- 1 foot Boundary.SSF
SU 1	0.13	37,064	396199.64	4566640.13	1292.951	1.40	0.70	Uncorrected	Pro 6H	8/3/2016 0:00	08:51:43am	New	Sensor	08032016- 1 foot Boundary.SSF
SU 1	0.13	37,063	396205.64	4566644.93	1291.686	1.20	0.70	Uncorrected	Pro 6H	8/3/2016 0:00	08:10:31am	New	Sensor	08032016- 1 foot Boundary.SSF
SU 1	0.13	37,063	396198.38	4566644.72	1289.569	1.40	0.80	Uncorrected	Pro 6H	8/3/2016 0:00	10:01:46am	New	Sensor	08032016- 1 foot Boundary.SSF
SU 1	0.13	37,061	396204.79	4566642.55	1291.865	1.20	0.70	Uncorrected	Pro 6H	8/3/2016 0:00	08:14:20am	New	Sensor	08032016- 1 foot Boundary.SSF
SU 1	0.13	37,061	396194.95	4566648.66	1289.508	1.30	0.70	Uncorrected	Pro 6H	8/3/2016 0:00	10:33:14am	New	Sensor	08032016- 1 foot Boundary.SSF
SU 1	0.13	37,060	396199.74	4566646.3	1291.233	1.40	0.70	Uncorrected	Pro 6H	8/3/2016 0:00	09:14:25am	New	Sensor	08032016- 1 foot Boundary.SSF
SU 1	0.13	37,057	396189.82	4566636.97	1291.501	1.40	0.70	Uncorrected	Pro 6H	8/3/2016 0:00	09:20:46am	New	Sensor	08032016- 1 foot Boundary.SSF
SU 1	0.13	37,056	396192.38	4566637.04	1289.764	1.40	0.80	Uncorrected	Pro 6H	8/3/2016 0:00	10:08:25am	New	Sensor	08032016- 1 foot Boundary.SSF
SU 1	0.13	37,056	396194.36	4566646.25	1289.427	1.30	0.70	Uncorrected	Pro 6H	8/3/2016 0:00	10:31:17am	New	Sensor	08032016- 1 foot Boundary.SSF
SU 1	0.13	37,055	396198.04	4566633.66	1293.088	1.40	0.70	Uncorrected	Pro 6H	8/3/2016 0:00	08:51:04am	New	Sensor	08032016- 1 foot Boundary.SSF
SU 1	0.13	37,054	396204.85	4566638.28	1291.633	1.20	0.70	Uncorrected	Pro 6H	8/3/2016 0:00	08:12:52am	New	Sensor	08032016- 1 foot Boundary.SSF
SU 1	0.13	37,054	396202.18	4566645.67	1291.884	1.40	0.70	Uncorrected	Pro 6H	8/3/2016 0:00	08:37:14am	New	Sensor	08032016- 1 foot Boundary.SSF
SU 1	0.13	37,054	396189.1	4566635.57	1290.021	1.30	0.70	Uncorrected	Pro 6H	8/3/2016 0:00	10:31:43am	New	Sensor	08032016- 1 foot Boundary.SSF
SU 1	0.12	37,051	396201.89	4566630.67	1292.175	1.20	0.70	Uncorrected	Pro 6H	8/3/2016 0:00	08:25:34am	New	Sensor	08032016- 1 foot Boundary.SSF
SU 1	0.12	37,051	396198.73	4566630.93	1292.065	1.40	0.70	Uncorrected	Pro 6H	8/3/2016 0:00	08:36:48am	New	Sensor	08032016- 1 foot Boundary.SSF
SU 1	0.12	37,050	396198.17	4566630.85	1292.69	1.40	0.70	Uncorrected	Pro 6H	8/3/2016 0:00	08:42:42am	New	Sensor	08032016- 1 foot Boundary.SSF
SU 1	0.12	37,049	396200.47	4566644.99	1291.521	1.40	0.70	Uncorrected	Pro 6H	8/3/2016 0:00	08:59:47am	New	Sensor	08032016- 1 foot Boundary.SSF
SU 1	0.12	37,048	396204.11	4566647.13	1292.202	1.20	0.70	Uncorrected	Pro 6H	8/3/2016 0:00	08:26:02am	New	Sensor	08032016- 1 foot Boundary.SSF
SU 1	0.12	37,047	396201.48	4566644.68	1292.891	1.40	0.70	Uncorrected	Pro 6H	8/3/2016 0:00	08:51:18am	New	Sensor	08032016- 1 foot Boundary.SSF
SU 1	0.12	37,047	396198.71	4566637.43	1293.14	1.40	0.70	Uncorrected	Pro 6H	8/3/2016 0:00	08:56:02am	New	Sensor	08032016- 1 foot Boundary.SSF
SU 1	0.12	37,046	396207.55	4566645.38	1292.424	1.40	0.70	Uncorrected	Pro 6H	8/3/2016 0:00	08:03:18am	New	Sensor	08032016- 1 foot Boundary.SSF

SU	Z-Score	CPM	Easting	Northing	MSL	PDOP	HDOP	CorrType	RcvrType	GPS_Date	GPS_Time	Update	FeatName	Datafile
SU 1	0.12	37,045	396201.6	4566641.96	1292.589	1.40	0.70	Uncorrected	Pro 6H	8/3/2016 0:00	08:40:46am	New	Sensor	08032016- 1 foot Boundary.SSF
SU 1	0.12	37,043	396196.68	4566647.46	1289.392	1.40	0.80	Uncorrected	Pro 6H	8/3/2016 0:00	10:16:55am	New	Sensor	08032016- 1 foot Boundary.SSF
SU 1	0.12	37,041	396201.74	4566647.9	1292.925	1.40	0.70	Uncorrected	Pro 6H	8/3/2016 0:00	08:57:20am	New	Sensor	08032016- 1 foot Boundary.SSF
SU 1	0.12	37,039	396200.17	4566639.11	1292.786	1.40	0.70	Uncorrected	Pro 6H	8/3/2016 0:00	08:46:16am	New	Sensor	08032016- 1 foot Boundary.SSF
SU 1	0.12	37,037	396202.2	4566644.69	1292.565	1.40	0.70	Uncorrected	Pro 6H	8/3/2016 0:00	08:41:31am	New	Sensor	08032016- 1 foot Boundary.SSF
SU 1	0.12	37,033	396203.79	4566637.81	1292.146	1.20	0.70	Uncorrected	Pro 6H	8/3/2016 0:00	08:20:07am	New	Sensor	08032016- 1 foot Boundary.SSF
SU 1	0.12	37,032	396201.81	4566647.55	1292.962	1.40	0.70	Uncorrected	Pro 6H	8/3/2016 0:00	08:57:17am	New	Sensor	08032016- 1 foot Boundary.SSF
SU 1	0.12	37,031	396201.92	4566644.95	1291.88	1.40	0.70	Uncorrected	Pro 6H	8/3/2016 0:00	08:37:22am	New	Sensor	08032016- 1 foot Boundary.SSF
SU 1	0.12	37,031	396199.72	4566640.07	1293.039	1.40	0.70	Uncorrected	Pro 6H	8/3/2016 0:00	08:53:49am	New	Sensor	08032016- 1 foot Boundary.SSF
SU 1	0.12	37,030	396203.63	4566644.24	1292.255	1.20	0.70	Uncorrected	Pro 6H	8/3/2016 0:00	08:26:49am	New	Sensor	08032016- 1 foot Boundary.SSF
SU 1	0.12	37,029	396192.93	4566635.37	1290.472	1.20	0.70	Uncorrected	Pro 6H	8/3/2016 0:00	09:46:57am	New	Sensor	08032016- 1 foot Boundary.SSF
SU 1	0.12	37,027	396197.93	4566637.7	1291.928	1.40	0.70	Uncorrected	Pro 6H	8/3/2016 0:00	09:00:17am	New	Sensor	08032016- 1 foot Boundary.SSF
SU 1	0.12	37,026	396199.5	4566632.45	1291.982	1.40	0.70	Uncorrected	Pro 6H	8/3/2016 0:00	08:36:04am	New	Sensor	08032016- 1 foot Boundary.SSF
SU 1	0.12	37,023	396205.73	4566646.09	1291.845	1.20	0.70	Uncorrected	Pro 6H	8/3/2016 0:00	08:13:35am	New	Sensor	08032016- 1 foot Boundary.SSF
SU 1	0.12	37,023	396190.81	4566634.96	1289.791	1.40	0.80	Uncorrected	Pro 6H	8/3/2016 0:00	10:10:43am	New	Sensor	08032016- 1 foot Boundary.SSF
SU 1	0.12	37,022	396198.84	4566633.32	1292.711	1.40	0.70	Uncorrected	Pro 6H	8/3/2016 0:00	08:43:35am	New	Sensor	08032016- 1 foot Boundary.SSF
SU 1	0.11	37,017	396201.77	4566641.61	1291.324	1.20	0.70	Uncorrected	Pro 6H	8/3/2016 0:00	08:32:28am	New	Sensor	08032016- 1 foot Boundary.SSF
SU 1	0.11	37,014	396199.48	4566638.72	1292.983	1.40	0.70	Uncorrected	Pro 6H	8/3/2016 0:00	08:51:10am	New	Sensor	08032016- 1 foot Boundary.SSF
SU 1	0.11	37,013	396204.37	4566645.21	1292.248	1.20	0.70	Uncorrected	Pro 6H	8/3/2016 0:00	08:24:10am	New	Sensor	08032016- 1 foot Boundary.SSF
SU 1	0.11	37,012	396199.94	4566635.34	1292.571	1.40	0.70	Uncorrected	Pro 6H	8/3/2016 0:00	08:41:09am	New	Sensor	08032016- 1 foot Boundary.SSF
SU 1	0.11	37,012	396201.1	4566644.56	1292.994	1.40	0.70	Uncorrected	Pro 6H	8/3/2016 0:00	08:54:59am	New	Sensor	08032016- 1 foot Boundary.SSF
SU 1	0.11	37,009	396192.84	4566633.43	1291.177	1.40	0.70	Uncorrected	Pro 6H	8/3/2016 0:00	09:22:54am	New	Sensor	08032016- 1 foot Boundary.SSF
SU 1	0.11	37,008	396199.88	4566639.54	1292.874	1.40	0.70	Uncorrected	Pro 6H	8/3/2016 0:00	08:48:40am	New	Sensor	08032016- 1 foot Boundary.SSF
SU 1	0.11	37,008	396200.47	4566644.56	1291.78	1.40	0.70	Uncorrected	Pro 6H	8/3/2016 0:00	08:58:59am	New	Sensor	08032016- 1 foot Boundary.SSF
SU 1	0.11	37,007	396199.74	4566635.01	1292.648	1.40	0.70	Uncorrected	Pro 6H	8/3/2016 0:00	08:41:44am	New	Sensor	08032016- 1 foot Boundary.SSF
SU 1	0.11	37,005	396196.72	4566634	1291.805	1.40	0.70	Uncorrected	Pro 6H	8/3/2016 0:00	09:00:26am	New	Sensor	08032016- 1 foot Boundary.SSF
SU 1	0.11	37,004	396204.49	4566643.99	1292.169	1.20	0.70	Uncorrected	Pro 6H	8/3/2016 0:00	08:21:04am	New	Sensor	08032016- 1 foot Boundary.SSF
SU 1	0.11	37,004	396198.35	4566632.25	1292.939	1.40	0.70	Uncorrected	Pro 6H	8/3/2016 0:00	08:46:03am	New	Sensor	08032016- 1 foot Boundary.SSF
SU 1	0.11	37,003	396199.73	4566646.84	1290.977	1.40	0.70	Uncorrected	Pro 6H	8/3/2016 0:00	09:22:09am	New	Sensor	08032016- 1 foot Boundary.SSF
SU 1	0.11	37,000	396201.31	4566632.2	1292.048	1.20	0.70	Uncorrected	Pro 6H	8/3/2016 0:00	08:30:08am	New	Sensor	08032016- 1 foot Boundary.SSF
SU 1	0.11	37,000	396197.23	4566631.44	1293.064	1.40	0.70	Uncorrected	Pro 6H	8/3/2016 0:00	08:50:11am	New	Sensor	08032016- 1 foot Boundary.SSF
SU 1	0.11	36,999	396202.09	4566642.63	1291.329	1.20	0.70	Uncorrected	Pro 6H	8/3/2016 0:00	08:31:33am	New	Sensor	08032016- 1 foot Boundary.SSF
SU 1	0.11	36,999	396200.05	4566643.82	1291.429	1.40	0.70	Uncorrected	Pro 6H	8/3/2016 0:00	09:00:04am	New	Sensor	08032016- 1 foot Boundary.SSF
SU 1	0.11	36,998	396202.56	4566647.18	1291.305	1.20	0.70	Uncorrected	Pro 6H	8/3/2016 0:00	08:32:20am	New	Sensor	08032016- 1 foot Boundary.SSF
SU 1	0.11	36,998	396194.55	4566648.59	1291.296	1.40	0.70	Uncorrected	Pro 6H	8/3/2016 0:00	09:18:24am	New	Sensor	08032016- 1 foot Boundary.SSF
SU 1	0.11	36,997	396202.95	4566647.12	1291.88	1.40	0.70	Uncorrected	Pro 6H	8/3/2016 0:00	08:35:33am	New	Sensor	08032016- 1 foot Boundary.SSF
SU 1	0.11	36,994	396202.39	4566644.28	1291.255	1.20	0.70	Uncorrected	Pro 6H	8/3/2016 0:00	08:31:31am	New	Sensor	08032016- 1 foot Boundary.SSF
SU 1	0.11	36,993	396198.04	4566648.41	1291.085	1.40	0.70	Uncorrected	Pro 6H	8/3/2016 0:00	09:21:24am	New	Sensor	08032016- 1 foot Boundary.SSF
SU 1	0.11	36,993	396192.52	4566635	1290.392	1.20	0.70	Uncorrected	Pro 6H	8/3/2016 0:00	09:47:45am	New	Sensor	08032016- 1 foot Boundary.SSF
SU 1	0.11	36,992	396199.24	4566632.69	1292.606	1.40	0.70	Uncorrected	Pro 6H	8/3/2016 0:00	08:40:12am	New	Sensor	08032016- 1 foot Boundary.SSF
SU 1	0.11	36,992	396192.82	4566633.67	1289.752	1.40	0.80	Uncorrected	Pro 6H	8/3/2016 0:00	10:02:06am	New	Sensor	08032016- 1 foot Boundary.SSF
SU 1	0.11	36,991	396203.2	4566635.32	1292.089	1.20	0.70	Uncorrected	Pro 6H	8/3/2016 0:00	08:21:52am	New	Sensor	08032016- 1 foot Boundary.SSF
SU 1	0.11	36,991	396200.9	4566644.55	1292.672	1.40	0.70	Uncorrected	Pro 6H	8/3/2016 0:00	08:58:48am	New	Sensor	08032016- 1 foot Boundary.SSF
SU 1	0.1	36,989	396201.86	4566647.2	1292.924	1.40	0.70	Uncorrected	Pro 6H	8/3/2016 0:00	08:50:36am	New	Sensor	08032016- 1 foot Boundary.SSF
SU 1	0.1	36,984	396193.41	4566635.33	1291.21	1.30	0.70	Uncorrected	Pro 6H	8/3/2016 0:00	09:26:26am	New	Sensor	08032016- 1 foot Boundary.SSF
SU 1	0.1	36,983	396201.36	4566646.02	1292.979	1.40	0.70	Uncorrected	Pro 6H	8/3/2016 0:00	08:58:08am	New	Sensor	08032016- 1 foot Boundary.SSF
SU 1	0.1	36,980	396202.89	4566638.16	1292.204	1.20	0.70	Uncorrected	Pro 6H	8/3/2016 0:00	08:26:16am	New	Sensor	08032016- 1 foot Boundary.SSF
SU 1	0.1	36,980	396201.08	4566646.12	1291.951	1.40	0.70	Uncorrected	Pro 6H	8/3/2016 0:00	09:02:45am	New	Sensor	08032016- 1 foot Boundary.SSF
SU 1	0.1	36,979	396189.8	4566633.38	1289.799	1.40	0.80	Uncorrected	Pro 6H	8/3/2016 0:00	10:09:37am	New	Sensor	08032016- 1 foot Boundary.SSF
SU 1	0.1	36,978	396202.44	4566647.34	1292.904	1.40	0.70	Uncorrected	Pro 6H	8/3/2016 0:00	08:49:46am	New	Sensor	08032016- 1 foot Boundary.SSF
SU 1	0.1	36,977	396206.22	4566643.87	1291.851	1.20	0.70	Uncorrected	Pro 6H	8/3/2016 0:00	08:08:35am	New	Sensor	08032016- 1 foot Boundary.SSF
SU 1	0.1	36,977	396193.51	4566645.72	1289.428	1.30	0.70	Uncorrected	Pro 6H	8/3/2016 0:00	10:32:24am	New	Sensor	08032016- 1 foot Boundary.SSF

SU	Z-Score	CPM	Easting	Northing	MSL	PDOP	HDOP	CorrType	RcvrType	GPS_Date	GPS_Time	Update	FeatName	Datafile
SU 1	0.1	36,976	396202.17	4566648.16	1292.988	1.40	0.70	Uncorrected	Pro 6H	8/3/2016 0:00	08:55:05am	New	Sensor	08032016- 1 foot Boundary.SSF
SU 1	0.1	36,976	396197.31	4566648.33	1289.274	1.40	0.80	Uncorrected	Pro 6H	8/3/2016 0:00	10:19:30am	New	Sensor	08032016- 1 foot Boundary.SSF
SU 1	0.1	36,975	396198.51	4566639.61	1292.084	1.40	0.70	Uncorrected	Pro 6H	8/3/2016 0:00	09:02:37am	New	Sensor	08032016- 1 foot Boundary.SSF
SU 1	0.1	36,975	396199.17	4566644.98	1291.086	1.40	0.70	Uncorrected	Pro 6H	8/3/2016 0:00	09:15:59am	New	Sensor	08032016- 1 foot Boundary.SSF
SU 1	0.1	36,974	396191.61	4566641.76	1289.776	1.30	0.70	Uncorrected	Pro 6H	8/3/2016 0:00	10:32:36am	New	Sensor	08032016- 1 foot Boundary.SSF
SU 1	0.1	36,970	396205.44	4566646.7	1291.82	1.20	0.70	Uncorrected	Pro 6H	8/3/2016 0:00	08:15:19am	New	Sensor	08032016- 1 foot Boundary.SSF
SU 1	0.1	36,970	396198.28	4566639.3	1291.886	1.40	0.70	Uncorrected	Pro 6H	8/3/2016 0:00	09:04:12am	New	Sensor	08032016- 1 foot Boundary.SSF
SU 1	0.1	36,968	396200.37	4566644.42	1291.837	1.40	0.70	Uncorrected	Pro 6H	8/3/2016 0:00	09:04:18am	New	Sensor	08032016- 1 foot Boundary.SSF
SU 1	0.1	36,964	396205.12	4566647.44	1292.106	1.20	0.70	Uncorrected	Pro 6H	8/3/2016 0:00	08:20:20am	New	Sensor	08032016- 1 foot Boundary.SSF
SU 1	0.1	36,964	396203.81	4566638.29	1292.129	1.20	0.70	Uncorrected	Pro 6H	8/3/2016 0:00	08:20:33am	New	Sensor	08032016- 1 foot Boundary.SSF
SU 1	0.1	36,963	396205.06	4566646.97	1292.076	1.20	0.70	Uncorrected	Pro 6H	8/3/2016 0:00	08:22:26am	New	Sensor	08032016- 1 foot Boundary.SSF
SU 1	0.1	36,963	396198.51	4566631.21	1292.074	1.40	0.70	Uncorrected	Pro 6H	8/3/2016 0:00	08:38:31am	New	Sensor	08032016- 1 foot Boundary.SSF
SU 1	0.1	36,962	396194.61	4566645.11	1289.532	1.30	0.70	Uncorrected	Pro 6H	8/3/2016 0:00	10:28:56am	New	Sensor	08032016- 1 foot Boundary.SSF
SU 1	0.1	36,960	396202.06	4566643.22	1292.577	1.40	0.70	Uncorrected	Pro 6H	8/3/2016 0:00	08:41:20am	New	Sensor	08032016- 1 foot Boundary.SSF
SU 1	0.1	36,960	396200.15	4566639.16	1292.743	1.40	0.70	Uncorrected	Pro 6H	8/3/2016 0:00	08:46:41am	New	Sensor	08032016- 1 foot Boundary.SSF
SU 1	0.09	36,959	396200.85	4566644.07	1293.044	1.40	0.70	Uncorrected	Pro 6H	8/3/2016 0:00	08:56:37am	New	Sensor	08032016- 1 foot Boundary.SSF
SU 1	0.09	36,953	396202.6	4566645.35	1291.341	1.20	0.70	Uncorrected	Pro 6H	8/3/2016 0:00	08:33:05am	New	Sensor	08032016- 1 foot Boundary.SSF
SU 1	0.09	36,952	396202.42	4566646.09	1291.398	1.20	0.70	Uncorrected	Pro 6H	8/3/2016 0:00	08:34:49am	New	Sensor	08032016- 1 foot Boundary.SSF
SU 1	0.09	36,950	396203.83	4566646.98	1292.188	1.20	0.70	Uncorrected	Pro 6H	8/3/2016 0:00	08:27:49am	New	Sensor	08032016- 1 foot Boundary.SSF
SU 1	0.09	36,950	396202.44	4566645.28	1292.687	1.40	0.70	Uncorrected	Pro 6H	8/3/2016 0:00	08:44:38am	New	Sensor	08032016- 1 foot Boundary.SSF
SU 1	0.09	36,949	396203.12	4566638.1	1292.227	1.20	0.70	Uncorrected	Pro 6H	8/3/2016 0:00	08:25:48am	New	Sensor	08032016- 1 foot Boundary.SSF
SU 1	0.09	36,948	396200.4	4566631.92	1291.358	1.20	0.70	Uncorrected	Pro 6H	8/3/2016 0:00	08:31:50am	New	Sensor	08032016- 1 foot Boundary.SSF
SU 1	0.09	36,947	396198.91	4566636.82	1292.943	1.40	0.70	Uncorrected	Pro 6H	8/3/2016 0:00	08:50:18am	New	Sensor	08032016- 1 foot Boundary.SSF
SU 1	0.09	36,946	396202.56	4566647.54	1292.715	1.40	0.70	Uncorrected	Pro 6H	8/3/2016 0:00	08:47:17am	New	Sensor	08032016- 1 foot Boundary.SSF
SU 1	0.09	36,946	396196.53	4566646.66	1289.562	1.40	0.80	Uncorrected	Pro 6H	8/3/2016 0:00	10:12:05am	New	Sensor	08032016- 1 foot Boundary.SSF
SU 1	0.09	36,945	396194.44	4566647.26	1291.176	1.40	0.70	Uncorrected	Pro 6H	8/3/2016 0:00	09:22:22am	New	Sensor	08032016- 1 foot Boundary.SSF
SU 1	0.09	36,944	396201.66	4566640.81	1291.377	1.20	0.70	Uncorrected	Pro 6H	8/3/2016 0:00	08:32:29am	New	Sensor	08032016- 1 foot Boundary.SSF
SU 1	0.09	36,944	396201.26	4566647.58	1291.819	1.40	0.70	Uncorrected	Pro 6H	8/3/2016 0:00	09:05:09am	New	Sensor	08032016- 1 foot Boundary.SSF
SU 1	0.09	36,943	396202.86	4566645.4	1291.991	1.20	0.70	Uncorrected	Pro 6H	8/3/2016 0:00	08:29:42am	New	Sensor	08032016- 1 foot Boundary.SSF
SU 1	0.09	36,942	396202.49	4566647.59	1291.926	1.40	0.70	Uncorrected	Pro 6H	8/3/2016 0:00	08:38:07am	New	Sensor	08032016- 1 foot Boundary.SSF
SU 1	0.09	36,941	396203.23	4566635.37	1292.109	1.20	0.70	Uncorrected	Pro 6H	8/3/2016 0:00	08:21:57am	New	Sensor	08032016- 1 foot Boundary.SSF
SU 1	0.09	36,941	396202.47	4566637.72	1291.913	1.20	0.70	Uncorrected	Pro 6H	8/3/2016 0:00	08:28:56am	New	Sensor	08032016- 1 foot Boundary.SSF
SU 1	0.09	36,940	396202.64	4566647.52	1292.821	1.40	0.70	Uncorrected	Pro 6H	8/3/2016 0:00	08:48:57am	New	Sensor	08032016- 1 foot Boundary.SSF
SU 1	0.09	36,938	396190.1	4566636.85	1291.349	1.40	0.70	Uncorrected	Pro 6H	8/3/2016 0:00	09:22:45am	New	Sensor	08032016- 1 foot Boundary.SSF
SU 1	0.09	36,935	396198.32	4566635.73	1293.106	1.40	0.70	Uncorrected	Pro 6H	8/3/2016 0:00	08:56:04am	New	Sensor	08032016- 1 foot Boundary.SSF
SU 1	0.09	36,934	396200	4566644.05	1291.538	1.40	0.70	Uncorrected	Pro 6H	8/3/2016 0:00	09:00:05am	New	Sensor	08032016- 1 foot Boundary.SSF
SU 1	0.09	36,933	396204.6	4566638.4	1291.732	1.20	0.70	Uncorrected	Pro 6H	8/3/2016 0:00	08:13:47am	New	Sensor	08032016- 1 foot Boundary.SSF
SU 1	0.09	36,933	396203.25	4566644.76	1291.921	1.20	0.70	Uncorrected	Pro 6H	8/3/2016 0:00	08:28:46am	New	Sensor	08032016- 1 foot Boundary.SSF
SU 1	0.09	36,933	396191.19	4566640.71	1290.022	1.30	0.70	Uncorrected	Pro 6H	8/3/2016 0:00	10:32:05am	New	Sensor	08032016- 1 foot Boundary.SSF
SU 1	0.09	36,930	396195.91	4566646.34	1289.353	1.40	0.80	Uncorrected	Pro 6H	8/3/2016 0:00	10:19:52am	New	Sensor	08032016- 1 foot Boundary.SSF
SU 1	0.09	36,929	396201.14	4566642.13	1291.953	1.40	0.70	Uncorrected	Pro 6H	8/3/2016 0:00	08:37:26am	New	Sensor	08032016- 1 foot Boundary.SSF
SU 1	0.08	36,928	396202.03	4566644.68	1292.617	1.40	0.70	Uncorrected	Pro 6H	8/3/2016 0:00	08:42:22am	New	Sensor	08032016- 1 foot Boundary.SSF
SU 1	0.08	36,927	396195.26	4566647.55	1289.456	1.30	0.70	Uncorrected	Pro 6H	8/3/2016 0:00	10:31:07am	New	Sensor	08032016- 1 foot Boundary.SSF
SU 1	0.08	36,926	396200.13	4566642.21	1293.061	1.40	0.70	Uncorrected	Pro 6H	8/3/2016 0:00	08:55:56am	New	Sensor	08032016- 1 foot Boundary.SSF
SU 1	0.08	36,926	396192.05	4566637.26	1289.686	1.40	0.80	Uncorrected	Pro 6H	8/3/2016 0:00	10:16:29am	New	Sensor	08032016- 1 foot Boundary.SSF
SU 1	0.08	36,923	396197.13	4566631.8	1293.239	1.40	0.70	Uncorrected	Pro 6H	8/3/2016 0:00	08:54:24am	New	Sensor	08032016- 1 foot Boundary.SSF
SU 1	0.08	36,921	396202.23	4566644.5	1292.684	1.40	0.70	Uncorrected	Pro 6H	8/3/2016 0:00	08:44:37am	New	Sensor	08032016- 1 foot Boundary.SSF
SU 1	0.08	36,920	396199.63	4566639.28	1292.945	1.40	0.70	Uncorrected	Pro 6H	8/3/2016 0:00	08:50:21am	New	Sensor	08032016- 1 foot Boundary.SSF
SU 1	0.08	36,919	396198.94	4566635.25	1292.752	1.40	0.70	Uncorrected	Pro 6H	8/3/2016 0:00	08:47:00am	New	Sensor	08032016- 1 foot Boundary.SSF
SU 1	0.08	36,917	396198.27	4566638.62	1291.856	1.40	0.70	Uncorrected	Pro 6H	8/3/2016 0:00	09:00:13am	New	Sensor	08032016- 1 foot Boundary.SSF
SU 1	0.08	36,916	396192.42	4566635.34	1289.761	1.40	0.80	Uncorrected	Pro 6H	8/3/2016 0:00	10:05:02am	New	Sensor	08032016- 1 foot Boundary.SSF
SU 1	0.08	36,915	396201.81	4566644.17	1291.899	1.40	0.70	Uncorrected	Pro 6H	8/3/2016 0:00	08:37:12am	New	Sensor	08032016- 1 foot Boundary.SSF

SU	Z-Score	CPM	Easting	Northing	MSL	PDOP	HDOP	CorrType	RcvrType	GPS_Date	GPS_Time	Update	FeatName	Datafile
SU 1	0.08	36,915	396197.51	4566647.44	1289.438	1.40	0.80	Uncorrected	Pro 6H	8/3/2016 0:00	10:10:05am	New	Sensor	08032016- 1 foot Boundary.SSF
SU 1	0.08	36,913	396201.64	4566631.77	1292.167	1.20	0.70	Uncorrected	Pro 6H	8/3/2016 0:00	08:28:15am	New	Sensor	08032016- 1 foot Boundary.SSF
SU 1	0.08	36,912	396201.71	4566630.4	1292.177	1.20	0.70	Uncorrected	Pro 6H	8/3/2016 0:00	08:26:28am	New	Sensor	08032016- 1 foot Boundary.SSF
SU 1	0.08	36,912	396189	4566635.41	1291.608	1.40	0.70	Uncorrected	Pro 6H	8/3/2016 0:00	09:16:50am	New	Sensor	08032016- 1 foot Boundary.SSF
SU 1	0.08	36,912	396198.57	4566647.48	1289.561	1.40	0.80	Uncorrected	Pro 6H	8/3/2016 0:00	10:05:53am	New	Sensor	08032016- 1 foot Boundary.SSF
SU 1	0.08	36,910	396191.45	4566637.97	1289.798	1.30	0.70	Uncorrected	Pro 6H	8/3/2016 0:00	10:27:08am	New	Sensor	08032016- 1 foot Boundary.SSF
SU 1	0.08	36,909	396197.6	4566639.51	1291.921	1.40	0.70	Uncorrected	Pro 6H	8/3/2016 0:00	09:06:25am	New	Sensor	08032016- 1 foot Boundary.SSF
SU 1	0.08	36,909	396190.41	4566639.03	1290.166	1.30	0.70	Uncorrected	Pro 6H	8/3/2016 0:00	10:31:53am	New	Sensor	08032016- 1 foot Boundary.SSF
SU 1	0.08	36,908	396198.46	4566631.11	1292.099	1.40	0.70	Uncorrected	Pro 6H	8/3/2016 0:00	08:37:42am	New	Sensor	08032016- 1 foot Boundary.SSF
SU 1	0.08	36,908	396201.05	4566643.88	1292.894	1.40	0.70	Uncorrected	Pro 6H	8/3/2016 0:00	08:50:27am	New	Sensor	08032016- 1 foot Boundary.SSF
SU 1	0.08	36,907	396201.25	4566642.69	1292.823	1.40	0.70	Uncorrected	Pro 6H	8/3/2016 0:00	08:45:40am	New	Sensor	08032016- 1 foot Boundary.SSF
SU 1	0.08	36,907	396197.94	4566648.31	1289.591	1.40	0.80	Uncorrected	Pro 6H	8/3/2016 0:00	10:08:01am	New	Sensor	08032016- 1 foot Boundary.SSF
SU 1	0.08	36,906	396199.66	4566644.36	1291.73	1.40	0.70	Uncorrected	Pro 6H	8/3/2016 0:00	09:06:56am	New	Sensor	08032016- 1 foot Boundary.SSF
SU 1	0.08	36,905	396199.57	4566632.24	1291.567	1.20	0.70	Uncorrected	Pro 6H	8/3/2016 0:00	08:34:22am	New	Sensor	08032016- 1 foot Boundary.SSF
SU 1	0.08	36,904	396201.88	4566640.48	1291.339	1.20	0.70	Uncorrected	Pro 6H	8/3/2016 0:00	08:31:38am	New	Sensor	08032016- 1 foot Boundary.SSF
SU 1	0.08	36,903	396200.61	4566643.85	1293.09	1.40	0.70	Uncorrected	Pro 6H	8/3/2016 0:00	08:55:54am	New	Sensor	08032016- 1 foot Boundary.SSF
SU 1	0.08	36,901	396200.69	4566633.32	1291.338	1.20	0.70	Uncorrected	Pro 6H	8/3/2016 0:00	08:31:48am	New	Sensor	08032016- 1 foot Boundary.SSF
SU 1	0.08	36,899	396204.04	4566632.72	1291.775	1.20	0.70	Uncorrected	Pro 6H	8/3/2016 0:00	08:14:03am	New	Sensor	08032016- 1 foot Boundary.SSF
SU 1	0.08	36,898	396203.06	4566638.15	1292.177	1.20	0.70	Uncorrected	Pro 6H	8/3/2016 0:00	08:25:24am	New	Sensor	08032016- 1 foot Boundary.SSF
SU 1	0.08	36,898	396201.53	4566643.06	1292.769	1.40	0.70	Uncorrected	Pro 6H	8/3/2016 0:00	08:44:49am	New	Sensor	08032016- 1 foot Boundary.SSF
SU 1	0.07	36,897	396206.61	4566645.91	1291.857	1.20	0.70	Uncorrected	Pro 6H	8/3/2016 0:00	08:07:08am	New	Sensor	08032016- 1 foot Boundary.SSF
SU 1	0.07	36,895	396198.8	4566647.09	1289.446	1.40	0.80	Uncorrected	Pro 6H	8/3/2016 0:00	10:04:40am	New	Sensor	08032016- 1 foot Boundary.SSF
SU 1	0.07	36,891	396192.11	4566636.31	1289.804	1.40	0.80	Uncorrected	Pro 6H	8/3/2016 0:00	10:07:15am	New	Sensor	08032016- 1 foot Boundary.SSF
SU 1	0.07	36,890	396202.8	4566647.77	1291.897	1.40	0.70	Uncorrected	Pro 6H	8/3/2016 0:00	08:37:17am	New	Sensor	08032016- 1 foot Boundary.SSF
SU 1	0.07	36,889	396201.02	4566643.96	1292.936	1.40	0.70	Uncorrected	Pro 6H	8/3/2016 0:00	08:50:40am	New	Sensor	08032016- 1 foot Boundary.SSF
SU 1	0.07	36,885	396199.11	4566633.8	1292.002	1.40	0.70	Uncorrected	Pro 6H	8/3/2016 0:00	08:39:23am	New	Sensor	08032016- 1 foot Boundary.SSF
SU 1	0.07	36,884	396204.31	4566642.74	1292.2	1.20	0.70	Uncorrected	Pro 6H	8/3/2016 0:00	08:20:27am	New	Sensor	08032016- 1 foot Boundary.SSF
SU 1	0.07	36,883	396203.15	4566639.05	1292.227	1.20	0.70	Uncorrected	Pro 6H	8/3/2016 0:00	08:24:26am	New	Sensor	08032016- 1 foot Boundary.SSF
SU 1	0.07	36,882	396198.05	4566631.24	1292.771	1.40	0.70	Uncorrected	Pro 6H	8/3/2016 0:00	08:43:32am	New	Sensor	08032016- 1 foot Boundary.SSF
SU 1	0.07	36,880	396204.53	4566637.51	1291.902	1.20	0.70	Uncorrected	Pro 6H	8/3/2016 0:00	08:15:36am	New	Sensor	08032016- 1 foot Boundary.SSF
SU 1	0.07	36,878	396201.47	4566642.26	1292.641	1.40	0.70	Uncorrected	Pro 6H	8/3/2016 0:00	08:42:57am	New	Sensor	08032016- 1 foot Boundary.SSF
SU 1	0.07	36,877	396202.69	4566647.65	1291.964	1.40	0.70	Uncorrected	Pro 6H	8/3/2016 0:00	08:38:53am	New	Sensor	08032016- 1 foot Boundary.SSF
SU 1	0.07	36,876	396199.61	4566635.71	1292.667	1.40	0.70	Uncorrected	Pro 6H	8/3/2016 0:00	08:42:34am	New	Sensor	08032016- 1 foot Boundary.SSF
SU 1	0.07	36,876	396197.12	4566635.81	1292.064	1.40	0.70	Uncorrected	Pro 6H	8/3/2016 0:00	09:02:20am	New	Sensor	08032016- 1 foot Boundary.SSF
SU 1	0.07	36,874	396204.6	4566634.57	1291.654	1.20	0.70	Uncorrected	Pro 6H	8/3/2016 0:00	08:12:57am	New	Sensor	08032016- 1 foot Boundary.SSF
SU 1	0.07	36,874	396201.39	4566640.71	1292.525	1.40	0.70	Uncorrected	Pro 6H	8/3/2016 0:00	08:39:54am	New	Sensor	08032016- 1 foot Boundary.SSF
SU 1	0.07	36,874	396193.13	4566634.58	1291.253	1.30	0.70	Uncorrected	Pro 6H	8/3/2016 0:00	09:26:24am	New	Sensor	08032016- 1 foot Boundary.SSF
SU 1	0.07	36,873	396201.27	4566641.38	1292.653	1.40	0.70	Uncorrected	Pro 6H	8/3/2016 0:00	08:42:56am	New	Sensor	08032016- 1 foot Boundary.SSF
SU 1	0.07	36,872	396195.22	4566631.62	1292.139	1.40	0.70	Uncorrected	Pro 6H	8/3/2016 0:00	09:03:14am	New	Sensor	08032016- 1 foot Boundary.SSF
SU 1	0.06	36,866	396198.27	4566636.25	1293.032	1.40	0.70	Uncorrected	Pro 6H	8/3/2016 0:00	08:55:20am	New	Sensor	08032016- 1 foot Boundary.SSF
SU 1	0.06	36,865	396201.3	4566641.45	1292.752	1.40	0.70	Uncorrected	Pro 6H	8/3/2016 0:00	08:44:33am	New	Sensor	08032016- 1 foot Boundary.SSF
SU 1	0.06	36,864	396201.37	4566647.28	1291.815	1.40	0.70	Uncorrected	Pro 6H	8/3/2016 0:00	09:04:21am	New	Sensor	08032016- 1 foot Boundary.SSF
SU 1	0.06	36,861	396201.48	4566642.16	1291.549	1.20	0.70	Uncorrected	Pro 6H	8/3/2016 0:00	08:34:54am	New	Sensor	08032016- 1 foot Boundary.SSF
SU 1	0.06	36,860	396204.24	4566637.54	1292.026	1.20	0.70	Uncorrected	Pro 6H	8/3/2016 0:00	08:17:23am	New	Sensor	08032016- 1 foot Boundary.SSF
SU 1	0.06	36,859	396190.91	4566635.55	1289.588	1.40	0.80	Uncorrected	Pro 6H	8/3/2016 0:00	10:19:02am	New	Sensor	08032016- 1 foot Boundary.SSF
SU 1	0.06	36,858	396200.36	4566639	1292.685	1.40	0.70	Uncorrected	Pro 6H	8/3/2016 0:00	08:44:07am	New	Sensor	08032016- 1 foot Boundary.SSF
SU 1	0.06	36,857	396203.03	4566642.23	1292.037	1.20	0.70	Uncorrected	Pro 6H	8/3/2016 0:00	08:28:34am	New	Sensor	08032016- 1 foot Boundary.SSF
SU 1	0.06	36,855	396193.75	4566635.59	1291.146	1.30	0.70	Uncorrected	Pro 6H	8/3/2016 0:00	09:26:14am	New	Sensor	08032016- 1 foot Boundary.SSF
SU 1	0.06	36,854	396202.62	4566639.29	1292.055	1.20	0.70	Uncorrected	Pro 6H	8/3/2016 0:00	08:28:30am	New	Sensor	08032016- 1 foot Boundary.SSF
SU 1	0.06	36,851	396200.2	4566633.21	1291.324	1.20	0.70	Uncorrected	Pro 6H	8/3/2016 0:00	08:33:31am	New	Sensor	08032016- 1 foot Boundary.SSF
SU 1	0.06	36,851	396199.06	4566637.89	1292.965	1.40	0.70	Uncorrected	Pro 6H	8/3/2016 0:00	08:50:48am	New	Sensor	08032016- 1 foot Boundary.SSF
SU 1	0.06	36,851	396201.43	4566644.68	1292.939	1.40	0.70	Uncorrected	Pro 6H	8/3/2016 0:00	08:53:08am	New	Sensor	08032016- 1 foot Boundary.SSF

SU	Z-Score	CPM	Easting	Northing	MSL	PDOP	HDOP	CorrType	RcvrType	GPS_Date	GPS_Time	Update	FeatName	Datafile
SU 1	0.06	36,848	396198.95	4566647	1289.492	1.40	0.80	Uncorrected	Pro 6H	8/3/2016 0:00	10:02:59am	New	Sensor	08032016- 1 foot Boundary.SSF
SU 1	0.06	36,847	396205.07	4566645.59	1292.055	1.20	0.70	Uncorrected	Pro 6H	8/3/2016 0:00	08:16:13am	New	Sensor	08032016- 1 foot Boundary.SSF
SU 1	0.06	36,847	396198.61	4566631.35	1292.732	1.40	0.70	Uncorrected	Pro 6H	8/3/2016 0:00	08:42:40am	New	Sensor	08032016- 1 foot Boundary.SSF
SU 1	0.06	36,846	396190.13	4566637.67	1289.995	1.30	0.70	Uncorrected	Pro 6H	8/3/2016 0:00	10:31:50am	New	Sensor	08032016- 1 foot Boundary.SSF
SU 1	0.06	36,845	396204.55	4566645.95	1292.19	1.20	0.70	Uncorrected	Pro 6H	8/3/2016 0:00	08:23:15am	New	Sensor	08032016- 1 foot Boundary.SSF
SU 1	0.06	36,845	396198.61	4566632.17	1292.718	1.40	0.70	Uncorrected	Pro 6H	8/3/2016 0:00	08:42:44am	New	Sensor	08032016- 1 foot Boundary.SSF
SU 1	0.06	36,841	396200.37	4566639.91	1292.735	1.40	0.70	Uncorrected	Pro 6H	8/3/2016 0:00	08:46:40am	New	Sensor	08032016- 1 foot Boundary.SSF
SU 1	0.06	36,840	396202.44	4566644.88	1291.876	1.40	0.70	Uncorrected	Pro 6H	8/3/2016 0:00	08:36:20am	New	Sensor	08032016- 1 foot Boundary.SSF
SU 1	0.06	36,840	396199.67	4566640.09	1292.974	1.40	0.70	Uncorrected	Pro 6H	8/3/2016 0:00	08:51:36am	New	Sensor	08032016- 1 foot Boundary.SSF
SU 1	0.06	36,836	396202.27	4566647.22	1292.731	1.40	0.70	Uncorrected	Pro 6H	8/3/2016 0:00	08:47:18am	New	Sensor	08032016- 1 foot Boundary.SSF
SU 1	0.05	36,835	396194.32	4566647.26	1291.263	1.40	0.70	Uncorrected	Pro 6H	8/3/2016 0:00	09:21:15am	New	Sensor	08032016- 1 foot Boundary.SSF
SU 1	0.05	36,834	396201.78	4566645.11	1292.7	1.40	0.70	Uncorrected	Pro 6H	8/3/2016 0:00	08:47:21am	New	Sensor	08032016- 1 foot Boundary.SSF
SU 1	0.05	36,833	396196.85	4566631.49	1293.286	1.40	0.70	Uncorrected	Pro 6H	8/3/2016 0:00	08:54:28am	New	Sensor	08032016- 1 foot Boundary.SSF
SU 1	0.05	36,833	396190.07	4566637	1289.869	1.30	0.70	Uncorrected	Pro 6H	8/3/2016 0:00	10:29:22am	New	Sensor	08032016- 1 foot Boundary.SSF
SU 1	0.05	36,832	396200.73	4566639.48	1292.672	1.40	0.70	Uncorrected	Pro 6H	8/3/2016 0:00	08:43:43am	New	Sensor	08032016- 1 foot Boundary.SSF
SU 1	0.05	36,832	396197.31	4566639.36	1291.638	1.40	0.70	Uncorrected	Pro 6H	8/3/2016 0:00	09:10:49am	New	Sensor	08032016- 1 foot Boundary.SSF
SU 1	0.05	36,830	396189.34	4566636.48	1291.627	1.40	0.70	Uncorrected	Pro 6H	8/3/2016 0:00	09:19:29am	New	Sensor	08032016- 1 foot Boundary.SSF
SU 1	0.05	36,829	396200.35	4566632.68	1291.345	1.20	0.70	Uncorrected	Pro 6H	8/3/2016 0:00	08:31:58am	New	Sensor	08032016- 1 foot Boundary.SSF
SU 1	0.05	36,829	396202.18	4566647.28	1292.947	1.40	0.70	Uncorrected	Pro 6H	8/3/2016 0:00	08:53:15am	New	Sensor	08032016- 1 foot Boundary.SSF
SU 1	0.05	36,829	396198.55	4566643.51	1291.324	1.40	0.70	Uncorrected	Pro 6H	8/3/2016 0:00	09:14:12am	New	Sensor	08032016- 1 foot Boundary.SSF
SU 1	0.05	36,829	396193.25	4566632.79	1291.432	1.40	0.70	Uncorrected	Pro 6H	8/3/2016 0:00	09:14:44am	New	Sensor	08032016- 1 foot Boundary.SSF
SU 1	0.05	36,828	396198.03	4566638.69	1292.091	1.40	0.70	Uncorrected	Pro 6H	8/3/2016 0:00	09:03:03am	New	Sensor	08032016- 1 foot Boundary.SSF
SU 1	0.05	36,824	396195.84	4566649.45	1291.312	1.40	0.70	Uncorrected	Pro 6H	8/3/2016 0:00	09:21:21am	New	Sensor	08032016- 1 foot Boundary.SSF
SU 1	0.05	36,823	396199.07	4566633.27	1292.758	1.40	0.70	Uncorrected	Pro 6H	8/3/2016 0:00	08:42:37am	New	Sensor	08032016- 1 foot Boundary.SSF
SU 1	0.05	36,821	396192.76	4566635.75	1290.473	1.20	0.70	Uncorrected	Pro 6H	8/3/2016 0:00	09:47:07am	New	Sensor	08032016- 1 foot Boundary.SSF
SU 1	0.05	36,817	396202.84	4566636.55	1292.13	1.20	0.70	Uncorrected	Pro 6H	8/3/2016 0:00	08:24:34am	New	Sensor	08032016- 1 foot Boundary.SSF
SU 1	0.05	36,817	396201.19	4566641.35	1291.923	1.40	0.70	Uncorrected	Pro 6H	8/3/2016 0:00	08:35:46am	New	Sensor	08032016- 1 foot Boundary.SSF
SU 1	0.05	36,817	396200.45	4566642.54	1293.05	1.40	0.70	Uncorrected	Pro 6H	8/3/2016 0:00	08:56:39am	New	Sensor	08032016- 1 foot Boundary.SSF
SU 1	0.05	36,817	396193.78	4566632.5	1291.692	1.40	0.70	Uncorrected	Pro 6H	8/3/2016 0:00	09:11:21am	New	Sensor	08032016- 1 foot Boundary.SSF
SU 1	0.05	36,817	396199.41	4566645.15	1291.261	1.40	0.70	Uncorrected	Pro 6H	8/3/2016 0:00	09:14:14am	New	Sensor	08032016- 1 foot Boundary.SSF
SU 1	0.05	36,816	396204.05	4566636.09	1291.931	1.20	0.70	Uncorrected	Pro 6H	8/3/2016 0:00	08:16:53am	New	Sensor	08032016- 1 foot Boundary.SSF
SU 1	0.05	36,809	396202.73	4566646.65	1291.337	1.20	0.70	Uncorrected	Pro 6H	8/3/2016 0:00	08:33:07am	New	Sensor	08032016- 1 foot Boundary.SSF
SU 1	0.05	36,809	396201.06	4566644.36	1292.919	1.40	0.70	Uncorrected	Pro 6H	8/3/2016 0:00	08:54:58am	New	Sensor	08032016- 1 foot Boundary.SSF
SU 1	0.05	36,808	396193.43	4566635.03	1290.126	1.20	0.70	Uncorrected	Pro 6H	8/3/2016 0:00	09:45:27am	New	Sensor	08032016- 1 foot Boundary.SSF
SU 1	0.05	36,807	396205.81	4566642.72	1291.657	1.20	0.70	Uncorrected	Pro 6H	8/3/2016 0:00	08:08:44am	New	Sensor	08032016- 1 foot Boundary.SSF
SU 1	0.05	36,805	396203.72	4566639.13	1292.138	1.20	0.70	Uncorrected	Pro 6H	8/3/2016 0:00	08:21:21am	New	Sensor	08032016- 1 foot Boundary.SSF
SU 1	0.05	36,805	396196.34	4566636.22	1291.985	1.40	0.70	Uncorrected	Pro 6H	8/3/2016 0:00	09:05:48am	New	Sensor	08032016- 1 foot Boundary.SSF
SU 1	0.05	36,804	396201.93	4566638.27	1291.743	1.20	0.70	Uncorrected	Pro 6H	8/3/2016 0:00	08:30:16am	New	Sensor	08032016- 1 foot Boundary.SSF
SU 1	0.05	36,804	396201.82	4566643.28	1292.74	1.40	0.70	Uncorrected	Pro 6H	8/3/2016 0:00	08:45:27am	New	Sensor	08032016- 1 foot Boundary.SSF
SU 1	0.04	36,801	396193.93	4566648	1291.741	1.40	0.70	Uncorrected	Pro 6H	8/3/2016 0:00	09:18:45am	New	Sensor	08032016- 1 foot Boundary.SSF
SU 1	0.04	36,800	396203.05	4566639.23	1292.254	1.20	0.70	Uncorrected	Pro 6H	8/3/2016 0:00	08:26:41am	New	Sensor	08032016- 1 foot Boundary.SSF
SU 1	0.04	36,795	396198.69	4566642.4	1291.695	1.40	0.70	Uncorrected	Pro 6H	8/3/2016 0:00	09:08:26am	New	Sensor	08032016- 1 foot Boundary.SSF
SU 1	0.04	36,793	396203.2	4566635.52	1292.15	1.20	0.70	Uncorrected	Pro 6H	8/3/2016 0:00	08:21:59am	New	Sensor	08032016- 1 foot Boundary.SSF
SU 1	0.04	36,793	396200.25	4566637.63	1292.559	1.40	0.70	Uncorrected	Pro 6H	8/3/2016 0:00	08:43:21am	New	Sensor	08032016- 1 foot Boundary.SSF
SU 1	0.04	36,792	396203.1	4566633.95	1292.093	1.20	0.70	Uncorrected	Pro 6H	8/3/2016 0:00	08:21:39am	New	Sensor	08032016- 1 foot Boundary.SSF
SU 1	0.04	36,792	396198.59	4566634.75	1292.962	1.40	0.70	Uncorrected	Pro 6H	8/3/2016 0:00	08:49:17am	New	Sensor	08032016- 1 foot Boundary.SSF
SU 1	0.04	36,792	396202.23	4566647.61	1292.864	1.40	0.70	Uncorrected	Pro 6H	8/3/2016 0:00	08:53:02am	New	Sensor	08032016- 1 foot Boundary.SSF
SU 1	0.04	36,792	396197.15	4566638.63	1291.849	1.40	0.70	Uncorrected	Pro 6H	8/3/2016 0:00	09:07:39am	New	Sensor	08032016- 1 foot Boundary.SSF
SU 1	0.04	36,789	396198.11	4566632.26	1292.868	1.40	0.70	Uncorrected	Pro 6H	8/3/2016 0:00	08:45:12am	New	Sensor	08032016- 1 foot Boundary.SSF
SU 1	0.04	36,788	396202.69	4566638.59	1292.244	1.20	0.70	Uncorrected	Pro 6H	8/3/2016 0:00	08:28:02am	New	Sensor	08032016- 1 foot Boundary.SSF
SU 1	0.04	36,786	396199.54	4566643.79	1291.831	1.40	0.70	Uncorrected	Pro 6H	8/3/2016 0:00	09:05:57am	New	Sensor	08032016- 1 foot Boundary.SSF
SU 1	0.04	36,786	396200.34	4566646.33	1291.412	1.40	0.70	Uncorrected	Pro 6H	8/3/2016 0:00	09:11:41am	New	Sensor	08032016- 1 foot Boundary.SSF

SU	Z-Score	CPM	Easting	Northing	MSL	PDOP	HDOP	CorrType	RcvrType	GPS_Date	GPS_Time	Update	FeatName	Datafile
SU 1	0.04	36,786	396196.76	4566646.84	1289.536	1.40	0.80	Uncorrected	Pro 6H	8/3/2016 0:00	10:12:04am	New	Sensor	08032016- 1 foot Boundary.SSF
SU 1	0.04	36,785	396203.16	4566635.88	1292.135	1.20	0.70	Uncorrected	Pro 6H	8/3/2016 0:00	08:22:43am	New	Sensor	08032016- 1 foot Boundary.SSF
SU 1	0.04	36,783	396201.96	4566646.36	1292.826	1.40	0.70	Uncorrected	Pro 6H	8/3/2016 0:00	08:49:02am	New	Sensor	08032016- 1 foot Boundary.SSF
SU 1	0.04	36,782	396198.9	4566637.47	1292.917	1.40	0.70	Uncorrected	Pro 6H	8/3/2016 0:00	08:51:47am	New	Sensor	08032016- 1 foot Boundary.SSF
SU 1	0.04	36,781	396198.82	4566632.96	1292.7	1.40	0.70	Uncorrected	Pro 6H	8/3/2016 0:00	08:42:45am	New	Sensor	08032016- 1 foot Boundary.SSF
SU 1	0.04	36,779	396202.98	4566635.87	1292.124	1.20	0.70	Uncorrected	Pro 6H	8/3/2016 0:00	08:25:44am	New	Sensor	08032016- 1 foot Boundary.SSF
SU 1	0.04	36,777	396198.22	4566645.08	1290.993	1.30	0.70	Uncorrected	Pro 6H	8/3/2016 0:00	09:26:50am	New	Sensor	08032016- 1 foot Boundary.SSF
SU 1	0.04	36,776	396205.21	4566642.07	1291.57	1.20	0.70	Uncorrected	Pro 6H	8/3/2016 0:00	08:10:39am	New	Sensor	08032016- 1 foot Boundary.SSF
SU 1	0.04	36,776	396198.92	4566637.42	1292.897	1.40	0.70	Uncorrected	Pro 6H	8/3/2016 0:00	08:52:03am	New	Sensor	08032016- 1 foot Boundary.SSF
SU 1	0.04	36,775	396199.23	4566633.66	1292.689	1.40	0.70	Uncorrected	Pro 6H	8/3/2016 0:00	08:41:46am	New	Sensor	08032016- 1 foot Boundary.SSF
SU 1	0.04	36,774	396194.09	4566645.74	1289.457	1.30	0.70	Uncorrected	Pro 6H	8/3/2016 0:00	10:31:18am	New	Sensor	08032016- 1 foot Boundary.SSF
SU 1	0.04	36,773	396196.2	4566644.84	1289.609	1.40	0.80	Uncorrected	Pro 6H	8/3/2016 0:00	10:07:52am	New	Sensor	08032016- 1 foot Boundary.SSF
SU 1	0.03	36,772	396200.42	4566638.26	1291.918	1.40	0.70	Uncorrected	Pro 6H	8/3/2016 0:00	08:37:31am	New	Sensor	08032016- 1 foot Boundary.SSF
SU 1	0.03	36,772	396201.82	4566643.91	1292.631	1.40	0.70	Uncorrected	Pro 6H	8/3/2016 0:00	08:42:23am	New	Sensor	08032016- 1 foot Boundary.SSF
SU 1	0.03	36,768	396199.81	4566645.08	1291.58	1.40	0.70	Uncorrected	Pro 6H	8/3/2016 0:00	09:09:55am	New	Sensor	08032016- 1 foot Boundary.SSF
SU 1	0.03	36,767	396203.47	4566642.5	1292.307	1.20	0.70	Uncorrected	Pro 6H	8/3/2016 0:00	08:26:10am	New	Sensor	08032016- 1 foot Boundary.SSF
SU 1	0.03	36,767	396198.86	4566637.75	1293.09	1.40	0.70	Uncorrected	Pro 6H	8/3/2016 0:00	08:54:16am	New	Sensor	08032016- 1 foot Boundary.SSF
SU 1	0.03	36,766	396201.71	4566639.86	1291.262	1.20	0.70	Uncorrected	Pro 6H	8/3/2016 0:00	08:31:39am	New	Sensor	08032016- 1 foot Boundary.SSF
SU 1	0.03	36,766	396200.81	4566638.12	1291.925	1.40	0.70	Uncorrected	Pro 6H	8/3/2016 0:00	08:36:11am	New	Sensor	08032016- 1 foot Boundary.SSF
SU 1	0.03	36,765	396195.43	4566634.75	1291.952	1.40	0.70	Uncorrected	Pro 6H	8/3/2016 0:00	09:05:46am	New	Sensor	08032016- 1 foot Boundary.SSF
SU 1	0.03	36,763	396204.94	4566645.41	1291.947	1.20	0.70	Uncorrected	Pro 6H	8/3/2016 0:00	08:14:27am	New	Sensor	08032016- 1 foot Boundary.SSF
SU 1	0.03	36,759	396194.69	4566634.46	1291.66	1.40	0.70	Uncorrected	Pro 6H	8/3/2016 0:00	09:10:26am	New	Sensor	08032016- 1 foot Boundary.SSF
SU 1	0.03	36,757	396190.34	4566638.62	1290.125	1.30	0.70	Uncorrected	Pro 6H	8/3/2016 0:00	10:31:52am	New	Sensor	08032016- 1 foot Boundary.SSF
SU 1	0.03	36,756	396201.55	4566645.64	1292.854	1.40	0.70	Uncorrected	Pro 6H	8/3/2016 0:00	08:49:50am	New	Sensor	08032016- 1 foot Boundary.SSF
SU 1	0.03	36,753	396203.73	4566641.85	1292.247	1.20	0.70	Uncorrected	Pro 6H	8/3/2016 0:00	08:23:09am	New	Sensor	08032016- 1 foot Boundary.SSF
SU 1	0.03	36,750	396201.26	4566638.09	1291.331	1.20	0.70	Uncorrected	Pro 6H	8/3/2016 0:00	08:32:55am	New	Sensor	08032016- 1 foot Boundary.SSF
SU 1	0.03	36,750	396200.21	4566636.55	1292.58	1.40	0.70	Uncorrected	Pro 6H	8/3/2016 0:00	08:41:42am	New	Sensor	08032016- 1 foot Boundary.SSF
SU 1	0.03	36,750	396198.03	4566639.85	1291.985	1.40	0.70	Uncorrected	Pro 6H	8/3/2016 0:00	09:05:25am	New	Sensor	08032016- 1 foot Boundary.SSF
SU 1	0.03	36,749	396200.17	4566640.68	1292.958	1.40	0.70	Uncorrected	Pro 6H	8/3/2016 0:00	08:52:53am	New	Sensor	08032016- 1 foot Boundary.SSF
SU 1	0.03	36,749	396195.38	4566648.71	1289.543	1.30	0.70	Uncorrected	Pro 6H	8/3/2016 0:00	10:32:17am	New	Sensor	08032016- 1 foot Boundary.SSF
SU 1	0.03	36,747	396203.1	4566638.7	1292.224	1.20	0.70	Uncorrected	Pro 6H	8/3/2016 0:00	08:25:49am	New	Sensor	08032016- 1 foot Boundary.SSF
SU 1	0.03	36,747	396198.26	4566634.88	1292.917	1.40	0.70	Uncorrected	Pro 6H	8/3/2016 0:00	08:51:50am	New	Sensor	08032016- 1 foot Boundary.SSF
SU 1	0.03	36,747	396200.38	4566645.92	1292.007	1.40	0.70	Uncorrected	Pro 6H	8/3/2016 0:00	09:02:07am	New	Sensor	08032016- 1 foot Boundary.SSF
SU 1	0.03	36,746	396205.56	4566644.27	1291.666	1.20	0.70	Uncorrected	Pro 6H	8/3/2016 0:00	08:10:32am	New	Sensor	08032016- 1 foot Boundary.SSF
SU 1	0.03	36,746	396204.01	4566635.41	1291.942	1.20	0.70	Uncorrected	Pro 6H	8/3/2016 0:00	08:16:52am	New	Sensor	08032016- 1 foot Boundary.SSF
SU 1	0.03	36,743	396199.68	4566644.75	1291.586	1.40	0.70	Uncorrected	Pro 6H	8/3/2016 0:00	09:09:09am	New	Sensor	08032016- 1 foot Boundary.SSF
SU 1	0.02	36,739	396202.04	4566644.35	1292.601	1.40	0.70	Uncorrected	Pro 6H	8/3/2016 0:00	08:42:12am	New	Sensor	08032016- 1 foot Boundary.SSF
SU 1	0.02	36,736	396200.83	4566631.57	1291.179	1.20	0.70	Uncorrected	Pro 6H	8/3/2016 0:00	08:30:53am	New	Sensor	08032016- 1 foot Boundary.SSF
SU 1	0.02	36,735	396198.46	4566637.03	1293.041	1.40	0.70	Uncorrected	Pro 6H	8/3/2016 0:00	08:57:49am	New	Sensor	08032016- 1 foot Boundary.SSF
SU 1	0.02	36,730	396206.65	4566645.02	1291.688	1.20	0.70	Uncorrected	Pro 6H	8/3/2016 0:00	08:05:04am	New	Sensor	08032016- 1 foot Boundary.SSF
SU 1	0.02	36,730	396193.28	4566634.37	1289.702	1.40	0.80	Uncorrected	Pro 6H	8/3/2016 0:00	10:02:05am	New	Sensor	08032016- 1 foot Boundary.SSF
SU 1	0.02	36,729	396202.5	4566646.5	1291.294	1.20	0.70	Uncorrected	Pro 6H	8/3/2016 0:00	08:32:21am	New	Sensor	08032016- 1 foot Boundary.SSF
SU 1	0.02	36,729	396201.6	4566642.09	1291.388	1.20	0.70	Uncorrected	Pro 6H	8/3/2016 0:00	08:33:18am	New	Sensor	08032016- 1 foot Boundary.SSF
SU 1	0.02	36,728	396201.39	4566645.41	1292.851	1.40	0.70	Uncorrected	Pro 6H	8/3/2016 0:00	08:52:22am	New	Sensor	08032016- 1 foot Boundary.SSF
SU 1	0.02	36,727	396204.24	4566637.08	1291.982	1.20	0.70	Uncorrected	Pro 6H	8/3/2016 0:00	08:16:26am	New	Sensor	08032016- 1 foot Boundary.SSF
SU 1	0.02	36,727	396197.28	4566648.62	1289.305	1.40	0.80	Uncorrected	Pro 6H	8/3/2016 0:00	10:19:35am	New	Sensor	08032016- 1 foot Boundary.SSF
SU 1	0.02	36,726	396201.43	4566642.84	1292.672	1.40	0.70	Uncorrected	Pro 6H	8/3/2016 0:00	08:44:02am	New	Sensor	08032016- 1 foot Boundary.SSF
SU 1	0.02	36,724	396199.07	4566641.96	1292.002	1.40	0.70	Uncorrected	Pro 6H	8/3/2016 0:00	09:02:57am	New	Sensor	08032016- 1 foot Boundary.SSF
SU 1	0.02	36,720	396198.77	4566636.18	1292.929	1.40	0.70	Uncorrected	Pro 6H	8/3/2016 0:00	08:50:50am	New	Sensor	08032016- 1 foot Boundary.SSF
SU 1	0.02	36,718	396201.57	4566641.72	1292.597	1.40	0.70	Uncorrected	Pro 6H	8/3/2016 0:00	08:41:18am	New	Sensor	08032016- 1 foot Boundary.SSF
SU 1	0.02	36,718	396195.39	4566632.73	1292.002	1.40	0.70	Uncorrected	Pro 6H	8/3/2016 0:00	09:04:00am	New	Sensor	08032016- 1 foot Boundary.SSF
SU 1	0.02	36,717	396199.37	4566639.35	1293.049	1.40	0.70	Uncorrected	Pro 6H	8/3/2016 0:00	08:58:16am	New	Sensor	08032016- 1 foot Boundary.SSF

SU	Z-Score	CPM	Easting	Northing	MSL	PDOP	HDOP	CorrType	RcvrType	GPS_Date	GPS_Time	Update	FeatName	Datafile
SU 1	0.02	36,717	396198.44	4566639.9	1292.065	1.40	0.70	Uncorrected	Pro 6H	8/3/2016 0:00	09:01:25am	New	Sensor	08032016- 1 foot Boundary.SSF
SU 1	0.02	36,714	396200.8	4566632.99	1291.308	1.20	0.70	Uncorrected	Pro 6H	8/3/2016 0:00	08:31:00am	New	Sensor	08032016- 1 foot Boundary.SSF
SU 1	0.02	36,713	396197.97	4566635.23	1293.095	1.40	0.70	Uncorrected	Pro 6H	8/3/2016 0:00	08:54:19am	New	Sensor	08032016- 1 foot Boundary.SSF
SU 1	0.02	36,712	396196.61	4566635.18	1292.033	1.40	0.70	Uncorrected	Pro 6H	8/3/2016 0:00	09:02:31am	New	Sensor	08032016- 1 foot Boundary.SSF
SU 1	0.01	36,710	396197.75	4566647.58	1290.125	1.20	0.70	Uncorrected	Pro 6H	8/3/2016 0:00	09:48:14am	New	Sensor	08032016- 1 foot Boundary.SSF
SU 1	0.01	36,708	396202.63	4566638.22	1292.038	1.20	0.70	Uncorrected	Pro 6H	8/3/2016 0:00	08:28:28am	New	Sensor	08032016- 1 foot Boundary.SSF
SU 1	0.01	36,708	396202.59	4566647.63	1291.399	1.20	0.70	Uncorrected	Pro 6H	8/3/2016 0:00	08:33:10am	New	Sensor	08032016- 1 foot Boundary.SSF
SU 1	0.01	36,708	396198.76	4566631.2	1292.064	1.40	0.70	Uncorrected	Pro 6H	8/3/2016 0:00	08:36:54am	New	Sensor	08032016- 1 foot Boundary.SSF
SU 1	0.01	36,708	396196.88	4566649.11	1289.646	1.30	0.70	Uncorrected	Pro 6H	8/3/2016 0:00	10:27:48am	New	Sensor	08032016- 1 foot Boundary.SSF
SU 1	0.01	36,707	396191.07	4566634.53	1289.862	1.40	0.80	Uncorrected	Pro 6H	8/3/2016 0:00	10:07:18am	New	Sensor	08032016- 1 foot Boundary.SSF
SU 1	0.01	36,703	396198.82	4566637.48	1293.048	1.40	0.70	Uncorrected	Pro 6H	8/3/2016 0:00	08:54:41am	New	Sensor	08032016- 1 foot Boundary.SSF
SU 1	0.01	36,701	396199.7	4566640.09	1292.978	1.40	0.70	Uncorrected	Pro 6H	8/3/2016 0:00	08:51:40am	New	Sensor	08032016- 1 foot Boundary.SSF
SU 1	0.01	36,701	396195.27	4566649.31	1291.343	1.40	0.70	Uncorrected	Pro 6H	8/3/2016 0:00	09:21:18am	New	Sensor	08032016- 1 foot Boundary.SSF
SU 1	0.01	36,700	396197.63	4566637.47	1292.018	1.40	0.70	Uncorrected	Pro 6H	8/3/2016 0:00	09:00:56am	New	Sensor	08032016- 1 foot Boundary.SSF
SU 1	0.01	36,699	396201.82	4566644.18	1292.745	1.40	0.70	Uncorrected	Pro 6H	8/3/2016 0:00	08:46:23am	New	Sensor	08032016- 1 foot Boundary.SSF
SU 1	0.01	36,699	396197.46	4566648.08	1289.459	1.40	0.80	Uncorrected	Pro 6H	8/3/2016 0:00	10:10:11am	New	Sensor	08032016- 1 foot Boundary.SSF
SU 1	0.01	36,697	396203.72	4566645.04	1292.151	1.20	0.70	Uncorrected	Pro 6H	8/3/2016 0:00	08:27:45am	New	Sensor	08032016- 1 foot Boundary.SSF
SU 1	0.01	36,697	396200.7	4566639.95	1291.964	1.40	0.70	Uncorrected	Pro 6H	8/3/2016 0:00	08:38:18am	New	Sensor	08032016- 1 foot Boundary.SSF
SU 1	0.01	36,697	396199.32	4566645.97	1291.051	1.40	0.70	Uncorrected	Pro 6H	8/3/2016 0:00	09:21:30am	New	Sensor	08032016- 1 foot Boundary.SSF
SU 1	0.01	36,696	396198.8	4566635.67	1292.798	1.40	0.70	Uncorrected	Pro 6H	8/3/2016 0:00	08:47:34am	New	Sensor	08032016- 1 foot Boundary.SSF
SU 1	0.01	36,694	396192.76	4566646.84	1291.869	1.40	0.70	Uncorrected	Pro 6H	8/3/2016 0:00	09:19:53am	New	Sensor	08032016- 1 foot Boundary.SSF
SU 1	0.01	36,692	396205.28	4566645.5	1292.578	1.20	0.70	Uncorrected	Pro 6H	8/3/2016 0:00	08:19:19am	New	Sensor	08032016- 1 foot Boundary.SSF
SU 1	0.01	36,691	396202.86	4566647.63	1292.703	1.40	0.70	Uncorrected	Pro 6H	8/3/2016 0:00	08:46:28am	New	Sensor	08032016- 1 foot Boundary.SSF
SU 1	0.01	36,690	396199.57	4566640.08	1293.058	1.40	0.70	Uncorrected	Pro 6H	8/3/2016 0:00	08:55:15am	New	Sensor	08032016- 1 foot Boundary.SSF
SU 1	0.01	36,690	396198.06	4566644.96	1289.544	1.40	0.80	Uncorrected	Pro 6H	8/3/2016 0:00	10:03:46am	New	Sensor	08032016- 1 foot Boundary.SSF
SU 1	0.01	36,689	396204.46	4566639.2	1292.014	1.20	0.70	Uncorrected	Pro 6H	8/3/2016 0:00	08:16:23am	New	Sensor	08032016- 1 foot Boundary.SSF
SU 1	0.01	36,686	396192.89	4566634.69	1289.723	1.40	0.80	Uncorrected	Pro 6H	8/3/2016 0:00	10:04:12am	New	Sensor	08032016- 1 foot Boundary.SSF
SU 1	0.01	36,685	396195.14	4566645.73	1289.473	1.30	0.70	Uncorrected	Pro 6H	8/3/2016 0:00	10:27:55am	New	Sensor	08032016- 1 foot Boundary.SSF
SU 1	0.01	36,684	396202	4566643.67	1292.684	1.40	0.70	Uncorrected	Pro 6H	8/3/2016 0:00	08:44:36am	New	Sensor	08032016- 1 foot Boundary.SSF
SU 1	0.01	36,684	396197.26	4566636.19	1291.963	1.40	0.70	Uncorrected	Pro 6H	8/3/2016 0:00	09:01:35am	New	Sensor	08032016- 1 foot Boundary.SSF
SU 1	0.01	36,683	396199.05	4566638.26	1293.083	1.40	0.70	Uncorrected	Pro 6H	8/3/2016 0:00	08:58:35am	New	Sensor	08032016- 1 foot Boundary.SSF
SU 1	0.01	36,683	396198.91	4566641.12	1292.071	1.40	0.70	Uncorrected	Pro 6H	8/3/2016 0:00	09:02:39am	New	Sensor	08032016- 1 foot Boundary.SSF
SU 1	0.01	36,682	396195.61	4566635.13	1291.822	1.40	0.70	Uncorrected	Pro 6H	8/3/2016 0:00	09:06:45am	New	Sensor	08032016- 1 foot Boundary.SSF
SU 1	0.01	36,682	396189.34	4566636.47	1291.633	1.40	0.70	Uncorrected	Pro 6H	8/3/2016 0:00	09:19:28am	New	Sensor	08032016- 1 foot Boundary.SSF
SU 1	0	36,679	396198.61	4566644.23	1291.295	1.40	0.70	Uncorrected	Pro 6H	8/3/2016 0:00	09:15:15am	New	Sensor	08032016- 1 foot Boundary.SSF
SU 1	0	36,678	396203.12	4566647.52	1291.351	1.20	0.70	Uncorrected	Pro 6H	8/3/2016 0:00	08:34:46am	New	Sensor	08032016- 1 foot Boundary.SSF
SU 1	0	36,678	396190.83	4566634.9	1289.738	1.40	0.80	Uncorrected	Pro 6H	8/3/2016 0:00	10:16:17am	New	Sensor	08032016- 1 foot Boundary.SSF
SU 1	0	36,676	396199.78	4566639.52	1292.93	1.40	0.70	Uncorrected	Pro 6H	8/3/2016 0:00	08:49:58am	New	Sensor	08032016- 1 foot Boundary.SSF
SU 1	0	36,674	396197.83	4566648.5	1289.557	1.40	0.80	Uncorrected	Pro 6H	8/3/2016 0:00	10:11:58am	New	Sensor	08032016- 1 foot Boundary.SSF
SU 1	0	36,673	396200.27	4566637.59	1291.928	1.40	0.70	Uncorrected	Pro 6H	8/3/2016 0:00	08:37:32am	New	Sensor	08032016- 1 foot Boundary.SSF
SU 1	0	36,672	396199.43	4566639.58	1293.073	1.40	0.70	Uncorrected	Pro 6H	8/3/2016 0:00	08:58:37am	New	Sensor	08032016- 1 foot Boundary.SSF
SU 1	0	36,670	396200.66	4566640.8	1292.849	1.40	0.70	Uncorrected	Pro 6H	8/3/2016 0:00	08:45:46am	New	Sensor	08032016- 1 foot Boundary.SSF
SU 1	0	36,669	396201.74	4566638.77	1291.317	1.20	0.70	Uncorrected	Pro 6H	8/3/2016 0:00	08:31:09am	New	Sensor	08032016- 1 foot Boundary.SSF
SU 1	0	36,667	396203.68	4566643.88	1292.294	1.20	0.70	Uncorrected	Pro 6H	8/3/2016 0:00	08:25:16am	New	Sensor	08032016- 1 foot Boundary.SSF
SU 1	0	36,667	396193.98	4566633.9	1291.457	1.40	0.70	Uncorrected	Pro 6H	8/3/2016 0:00	09:14:42am	New	Sensor	08032016- 1 foot Boundary.SSF
SU 1	0	36,666	396198.27	4566644.6	1289.597	1.40	0.80	Uncorrected	Pro 6H	8/3/2016 0:00	10:01:48am	New	Sensor	08032016- 1 foot Boundary.SSF
SU 1	0	36,666	396195.94	4566644.65	1289.53	1.40	0.80	Uncorrected	Pro 6H	8/3/2016 0:00	10:10:19am	New	Sensor	08032016- 1 foot Boundary.SSF
SU 1	0	36,664	396192.83	4566644.16	1289.561	1.30	0.70	Uncorrected	Pro 6H	8/3/2016 0:00	10:32:27am	New	Sensor	08032016- 1 foot Boundary.SSF
SU 1	0	36,663	396201.63	4566644.73	1292.805	1.40	0.70	Uncorrected	Pro 6H	8/3/2016 0:00	08:49:04am	New	Sensor	08032016- 1 foot Boundary.SSF
SU 1	0	36,659	396199.68	4566640.09	1292.971	1.40	0.70	Uncorrected	Pro 6H	8/3/2016 0:00	08:51:42am	New	Sensor	08032016- 1 foot Boundary.SSF
SU 1	0	36,659	396192.13	4566634.21	1290.493	1.20	0.70	Uncorrected	Pro 6H	8/3/2016 0:00	09:47:05am	New	Sensor	08032016- 1 foot Boundary.SSF
SU 1	0	36,658	396200.79	4566638.13	1292.531	1.40	0.70	Uncorrected	Pro 6H	8/3/2016 0:00	08:40:26am	New	Sensor	08032016- 1 foot Boundary.SSF

SU	Z-Score	CPM	Easting	Northing	MSL	PDOP	HDOP	CorrType	RcvrType	GPS_Date	GPS_Time	Update	FeatName	Datafile
SU 1	0	36,655	396193.1	4566636.52	1290.511	1.20	0.70	Uncorrected	Pro 6H	8/3/2016 0:00	09:47:08am	New	Sensor	08032016- 1 foot Boundary.SSF
SU 1	0	36,654	396205.12	4566646.23	1291.884	1.20	0.70	Uncorrected	Pro 6H	8/3/2016 0:00	08:15:23am	New	Sensor	08032016- 1 foot Boundary.SSF
SU 1	0	36,654	396196.36	4566647.88	1289.569	1.30	0.70	Uncorrected	Pro 6H	8/3/2016 0:00	10:27:46am	New	Sensor	08032016- 1 foot Boundary.SSF
SU 1	0	36,653	396202.53	4566645.59	1291.279	1.20	0.70	Uncorrected	Pro 6H	8/3/2016 0:00	08:32:15am	New	Sensor	08032016- 1 foot Boundary.SSF
SU 1	0	36,652	396200.58	4566641.29	1292.943	1.40	0.70	Uncorrected	Pro 6H	8/3/2016 0:00	08:49:38am	New	Sensor	08032016- 1 foot Boundary.SSF
SU 1	0	36,652	396195.82	4566634.32	1291.981	1.40	0.70	Uncorrected	Pro 6H	8/3/2016 0:00	09:04:52am	New	Sensor	08032016- 1 foot Boundary.SSF
SU 1	0	36,650	396192.74	4566634.11	1290.52	1.20	0.70	Uncorrected	Pro 6H	8/3/2016 0:00	09:46:10am	New	Sensor	08032016- 1 foot Boundary.SSF
SU 1	-0.01	36,648	396204.3	4566647.23	1292.219	1.20	0.70	Uncorrected	Pro 6H	8/3/2016 0:00	08:25:10am	New	Sensor	08032016- 1 foot Boundary.SSF
SU 1	-0.01	36,645	396203.63	4566632.6	1291.987	1.20	0.70	Uncorrected	Pro 6H	8/3/2016 0:00	08:18:23am	New	Sensor	08032016- 1 foot Boundary.SSF
SU 1	-0.01	36,644	396198.41	4566632.48	1292.869	1.40	0.70	Uncorrected	Pro 6H	8/3/2016 0:00	08:45:07am	New	Sensor	08032016- 1 foot Boundary.SSF
SU 1	-0.01	36,644	396197.54	4566631.81	1293.066	1.40	0.70	Uncorrected	Pro 6H	8/3/2016 0:00	08:49:25am	New	Sensor	08032016- 1 foot Boundary.SSF
SU 1	-0.01	36,641	396203.5	4566643.5	1292.273	1.20	0.70	Uncorrected	Pro 6H	8/3/2016 0:00	08:26:48am	New	Sensor	08032016- 1 foot Boundary.SSF
SU 1	-0.01	36,641	396201.22	4566643.56	1292.807	1.40	0.70	Uncorrected	Pro 6H	8/3/2016 0:00	08:48:45am	New	Sensor	08032016- 1 foot Boundary.SSF
SU 1	-0.01	36,641	396194.17	4566646.98	1289.45	1.30	0.70	Uncorrected	Pro 6H	8/3/2016 0:00	10:32:22am	New	Sensor	08032016- 1 foot Boundary.SSF
SU 1	-0.01	36,639	396198.5	4566635.17	1292.945	1.40	0.70	Uncorrected	Pro 6H	8/3/2016 0:00	08:50:16am	New	Sensor	08032016- 1 foot Boundary.SSF
SU 1	-0.01	36,639	396198.57	4566636.58	1293.05	1.40	0.70	Uncorrected	Pro 6H	8/3/2016 0:00	08:55:33am	New	Sensor	08032016- 1 foot Boundary.SSF
SU 1	-0.01	36,634	396202.26	4566643.8	1291.294	1.20	0.70	Uncorrected	Pro 6H	8/3/2016 0:00	08:30:36am	New	Sensor	08032016- 1 foot Boundary.SSF
SU 1	-0.01	36,634	396198.63	4566642.41	1291.572	1.40	0.70	Uncorrected	Pro 6H	8/3/2016 0:00	09:10:09am	New	Sensor	08032016- 1 foot Boundary.SSF
SU 1	-0.01	36,632	396202.33	4566636.71	1291.935	1.20	0.70	Uncorrected	Pro 6H	8/3/2016 0:00	08:29:18am	New	Sensor	08032016- 1 foot Boundary.SSF
SU 1	-0.01	36,632	396200.87	4566643.33	1292.933	1.40	0.70	Uncorrected	Pro 6H	8/3/2016 0:00	08:51:30am	New	Sensor	08032016- 1 foot Boundary.SSF
SU 1	-0.01	36,632	396188.88	4566635.37	1291.686	1.40	0.70	Uncorrected	Pro 6H	8/3/2016 0:00	09:19:19am	New	Sensor	08032016- 1 foot Boundary.SSF
SU 1	-0.01	36,632	396189.69	4566637.39	1291.656	1.40	0.70	Uncorrected	Pro 6H	8/3/2016 0:00	09:19:33am	New	Sensor	08032016- 1 foot Boundary.SSF
SU 1	-0.01	36,629	396198.58	4566637.42	1293.048	1.40	0.70	Uncorrected	Pro 6H	8/3/2016 0:00	08:57:34am	New	Sensor	08032016- 1 foot Boundary.SSF
SU 1	-0.01	36,628	396202.09	4566647.38	1292.998	1.40	0.70	Uncorrected	Pro 6H	8/3/2016 0:00	08:55:03am	New	Sensor	08032016- 1 foot Boundary.SSF
SU 1	-0.01	36,627	396198.24	4566641	1291.704	1.40	0.70	Uncorrected	Pro 6H	8/3/2016 0:00	09:08:28am	New	Sensor	08032016- 1 foot Boundary.SSF
SU 1	-0.01	36,626	396202.32	4566645.66	1291.945	1.40	0.70	Uncorrected	Pro 6H	8/3/2016 0:00	08:38:50am	New	Sensor	08032016- 1 foot Boundary.SSF
SU 1	-0.01	36,626	396198.55	4566643.42	1291.314	1.40	0.70	Uncorrected	Pro 6H	8/3/2016 0:00	09:14:59am	New	Sensor	08032016- 1 foot Boundary.SSF
SU 1	-0.01	36,624	396200.23	4566645	1292.029	1.40	0.70	Uncorrected	Pro 6H	8/3/2016 0:00	09:01:19am	New	Sensor	08032016- 1 foot Boundary.SSF
SU 1	-0.01	36,623	396203.96	4566644.46	1292.2	1.20	0.70	Uncorrected	Pro 6H	8/3/2016 0:00	08:25:56am	New	Sensor	08032016- 1 foot Boundary.SSF
SU 1	-0.01	36,621	396191.06	4566633.43	1291.5	1.40	0.70	Uncorrected	Pro 6H	8/3/2016 0:00	09:16:43am	New	Sensor	08032016- 1 foot Boundary.SSF
SU 1	-0.01	36,620	396199.11	4566638.64	1293.052	1.40	0.70	Uncorrected	Pro 6H	8/3/2016 0:00	08:55:17am	New	Sensor	08032016- 1 foot Boundary.SSF
SU 1	-0.01	36,620	396197.08	4566637.91	1291.958	1.40	0.70	Uncorrected	Pro 6H	8/3/2016 0:00	09:05:50am	New	Sensor	08032016- 1 foot Boundary.SSF
SU 1	-0.01	36,619	396203.96	4566636.96	1292.118	1.20	0.70	Uncorrected	Pro 6H	8/3/2016 0:00	08:17:45am	New	Sensor	08032016- 1 foot Boundary.SSF
SU 1	-0.01	36,619	396198.44	4566643.7	1291.314	1.40	0.70	Uncorrected	Pro 6H	8/3/2016 0:00	09:15:15am	New	Sensor	08032016- 1 foot Boundary.SSF
SU 1	-0.02	36,611	396199.32	4566632.7	1292.044	1.40	0.70	Uncorrected	Pro 6H	8/3/2016 0:00	08:36:44am	New	Sensor	08032016- 1 foot Boundary.SSF
SU 1	-0.02	36,611	396192.84	4566635.7	1290.378	1.20	0.70	Uncorrected	Pro 6H	8/3/2016 0:00	09:47:44am	New	Sensor	08032016- 1 foot Boundary.SSF
SU 1	-0.02	36,607	396195.64	4566649.12	1289.623	1.30	0.70	Uncorrected	Pro 6H	8/3/2016 0:00	10:32:18am	New	Sensor	08032016- 1 foot Boundary.SSF
SU 1	-0.02	36,603	396201.06	4566642.21	1292.818	1.40	0.70	Uncorrected	Pro 6H	8/3/2016 0:00	08:44:51am	New	Sensor	08032016- 1 foot Boundary.SSF
SU 1	-0.02	36,601	396198.97	4566642.46	1291.871	1.40	0.70	Uncorrected	Pro 6H	8/3/2016 0:00	09:06:14am	New	Sensor	08032016- 1 foot Boundary.SSF
SU 1	-0.02	36,601	396192.28	4566643.98	1291.666	1.40	0.70	Uncorrected	Pro 6H	8/3/2016 0:00	09:19:47am	New	Sensor	08032016- 1 foot Boundary.SSF
SU 1	-0.02	36,601	396195.33	4566648.87	1289.568	1.30	0.70	Uncorrected	Pro 6H	8/3/2016 0:00	10:32:19am	New	Sensor	08032016- 1 foot Boundary.SSF
SU 1	-0.02	36,599	396199.69	4566635.08	1291.919	1.40	0.70	Uncorrected	Pro 6H	8/3/2016 0:00	08:37:35am	New	Sensor	08032016- 1 foot Boundary.SSF
SU 1	-0.02	36,599	396197.21	4566645.88	1290.152	1.20	0.70	Uncorrected	Pro 6H	8/3/2016 0:00	09:48:09am	New	Sensor	08032016- 1 foot Boundary.SSF
SU 1	-0.02	36,597	396199.79	4566639.83	1292.969	1.40	0.70	Uncorrected	Pro 6H	8/3/2016 0:00	08:52:52am	New	Sensor	08032016- 1 foot Boundary.SSF
SU 1	-0.02	36,595	396205.2	4566644.25	1292.091	1.20	0.70	Uncorrected	Pro 6H	8/3/2016 0:00	08:14:29am	New	Sensor	08032016- 1 foot Boundary.SSF
SU 1	-0.02	36,595	396200.14	4566644	1291.547	1.40	0.70	Uncorrected	Pro 6H	8/3/2016 0:00	08:59:46am	New	Sensor	08032016- 1 foot Boundary.SSF
SU 1	-0.02	36,594	396195.63	4566633.35	1291.997	1.40	0.70	Uncorrected	Pro 6H	8/3/2016 0:00	09:03:59am	New	Sensor	08032016- 1 foot Boundary.SSF
SU 1	-0.02	36,592	396204.35	4566638.5	1292.007	1.20	0.70	Uncorrected	Pro 6H	8/3/2016 0:00	08:16:24am	New	Sensor	08032016- 1 foot Boundary.SSF
SU 1	-0.02	36,592	396198.25	4566644.08	1289.863	1.40	0.80	Uncorrected	Pro 6H	8/3/2016 0:00	10:01:24am	New	Sensor	08032016- 1 foot Boundary.SSF
SU 1	-0.02	36,591	396198.98	4566632.72	1292.729	1.40	0.70	Uncorrected	Pro 6H	8/3/2016 0:00	08:41:55am	New	Sensor	08032016- 1 foot Boundary.SSF
SU 1	-0.02	36,591	396199.57	4566640.05	1293.082	1.40	0.70	Uncorrected	Pro 6H	8/3/2016 0:00	08:58:15am	New	Sensor	08032016- 1 foot Boundary.SSF
SU 1	-0.02	36,590	396205.91	4566643.29	1291.768	1.20	0.70	Uncorrected	Pro 6H	8/3/2016 0:00	08:08:43am	New	Sensor	08032016- 1 foot Boundary.SSF

SU	Z-Score	CPM	Easting	Northing	MSL	PDOP	HDOP	CorrType	RcvrType	GPS_Date	GPS_Time	Update	FeatName	Datafile
SU 1	-0.02	36,590	396197.61	4566636.73	1291.901	1.40	0.70	Uncorrected	Pro 6H	8/3/2016 0:00	09:00:36am	New	Sensor	08032016- 1 foot Boundary.SSF
SU 1	-0.03	36,585	396202.88	4566636.36	1292.171	1.20	0.70	Uncorrected	Pro 6H	8/3/2016 0:00	08:26:37am	New	Sensor	08032016- 1 foot Boundary.SSF
SU 1	-0.03	36,585	396201.22	4566640.22	1291.564	1.20	0.70	Uncorrected	Pro 6H	8/3/2016 0:00	08:34:11am	New	Sensor	08032016- 1 foot Boundary.SSF
SU 1	-0.03	36,580	396206.7	4566645.76	1291.789	1.20	0.70	Uncorrected	Pro 6H	8/3/2016 0:00	08:06:01am	New	Sensor	08032016- 1 foot Boundary.SSF
SU 1	-0.03	36,580	396189.63	4566637.39	1291.674	1.40	0.70	Uncorrected	Pro 6H	8/3/2016 0:00	09:19:10am	New	Sensor	08032016- 1 foot Boundary.SSF
SU 1	-0.03	36,576	396205.04	4566643.87	1291.859	1.20	0.70	Uncorrected	Pro 6H	8/3/2016 0:00	08:14:22am	New	Sensor	08032016- 1 foot Boundary.SSF
SU 1	-0.03	36,574	396200.86	4566640.14	1292.003	1.40	0.70	Uncorrected	Pro 6H	8/3/2016 0:00	08:37:55am	New	Sensor	08032016- 1 foot Boundary.SSF
SU 1	-0.03	36,573	396203.41	4566639.53	1292.345	1.20	0.70	Uncorrected	Pro 6H	8/3/2016 0:00	08:24:59am	New	Sensor	08032016- 1 foot Boundary.SSF
SU 1	-0.03	36,572	396201.35	4566644.48	1292.949	1.40	0.70	Uncorrected	Pro 6H	8/3/2016 0:00	08:53:11am	New	Sensor	08032016- 1 foot Boundary.SSF
SU 1	-0.03	36,571	396205.41	4566646.01	1291.901	1.20	0.70	Uncorrected	Pro 6H	8/3/2016 0:00	08:14:25am	New	Sensor	08032016- 1 foot Boundary.SSF
SU 1	-0.03	36,571	396201.2	4566642.04	1292.686	1.40	0.70	Uncorrected	Pro 6H	8/3/2016 0:00	08:44:03am	New	Sensor	08032016- 1 foot Boundary.SSF
SU 1	-0.03	36,571	396195.5	4566633.67	1292.052	1.40	0.70	Uncorrected	Pro 6H	8/3/2016 0:00	09:04:51am	New	Sensor	08032016- 1 foot Boundary.SSF
SU 1	-0.03	36,569	396202.85	4566638.82	1292.208	1.20	0.70	Uncorrected	Pro 6H	8/3/2016 0:00	08:27:08am	New	Sensor	08032016- 1 foot Boundary.SSF
SU 1	-0.03	36,567	396199.75	4566643.54	1291.945	1.40	0.70	Uncorrected	Pro 6H	8/3/2016 0:00	09:03:43am	New	Sensor	08032016- 1 foot Boundary.SSF
SU 1	-0.03	36,566	396201.97	4566645.93	1292.758	1.40	0.70	Uncorrected	Pro 6H	8/3/2016 0:00	08:48:09am	New	Sensor	08032016- 1 foot Boundary.SSF
SU 1	-0.03	36,566	396199.11	4566638.15	1293.04	1.40	0.70	Uncorrected	Pro 6H	8/3/2016 0:00	08:54:42am	New	Sensor	08032016- 1 foot Boundary.SSF
SU 1	-0.03	36,561	396202.57	4566645.96	1292.566	1.40	0.70	Uncorrected	Pro 6H	8/3/2016 0:00	08:40:41am	New	Sensor	08032016- 1 foot Boundary.SSF
SU 1	-0.03	36,561	396200.7	4566643.64	1293.035	1.40	0.70	Uncorrected	Pro 6H	8/3/2016 0:00	08:54:09am	New	Sensor	08032016- 1 foot Boundary.SSF
SU 1	-0.03	36,558	396204.63	4566646.66	1292.231	1.20	0.70	Uncorrected	Pro 6H	8/3/2016 0:00	08:24:12am	New	Sensor	08032016- 1 foot Boundary.SSF
SU 1	-0.03	36,558	396197.6	4566637.27	1291.977	1.40	0.70	Uncorrected	Pro 6H	8/3/2016 0:00	09:00:40am	New	Sensor	08032016- 1 foot Boundary.SSF
SU 1	-0.03	36,557	396198.56	4566630.83	1292.709	1.40	0.70	Uncorrected	Pro 6H	8/3/2016 0:00	08:41:50am	New	Sensor	08032016- 1 foot Boundary.SSF
SU 1	-0.03	36,556	396200.1	4566637.81	1291.909	1.40	0.70	Uncorrected	Pro 6H	8/3/2016 0:00	08:38:21am	New	Sensor	08032016- 1 foot Boundary.SSF
SU 1	-0.03	36,556	396201.84	4566643.63	1292.625	1.40	0.70	Uncorrected	Pro 6H	8/3/2016 0:00	08:42:11am	New	Sensor	08032016- 1 foot Boundary.SSF
SU 1	-0.04	36,555	396199.84	4566639.2	1292.752	1.40	0.70	Uncorrected	Pro 6H	8/3/2016 0:00	08:47:29am	New	Sensor	08032016- 1 foot Boundary.SSF
SU 1	-0.04	36,555	396198.05	4566638.7	1292.092	1.40	0.70	Uncorrected	Pro 6H	8/3/2016 0:00	09:03:02am	New	Sensor	08032016- 1 foot Boundary.SSF
SU 1	-0.04	36,554	396195.17	4566632.39	1292.065	1.40	0.70	Uncorrected	Pro 6H	8/3/2016 0:00	09:04:47am	New	Sensor	08032016- 1 foot Boundary.SSF
SU 1	-0.04	36,554	396197.52	4566639.36	1291.901	1.40	0.70	Uncorrected	Pro 6H	8/3/2016 0:00	09:06:28am	New	Sensor	08032016- 1 foot Boundary.SSF
SU 1	-0.04	36,554	396200.01	4566645.29	1291.789	1.40	0.70	Uncorrected	Pro 6H	8/3/2016 0:00	09:07:13am	New	Sensor	08032016- 1 foot Boundary.SSF
SU 1	-0.04	36,554	396190.16	4566636.38	1289.651	1.30	0.70	Uncorrected	Pro 6H	8/3/2016 0:00	10:30:41am	New	Sensor	08032016- 1 foot Boundary.SSF
SU 1	-0.04	36,553	396203.84	4566639.8	1292.252	1.20	0.70	Uncorrected	Pro 6H	8/3/2016 0:00	08:19:36am	New	Sensor	08032016- 1 foot Boundary.SSF
SU 1	-0.04	36,553	396188.73	4566634.55	1291.594	1.40	0.70	Uncorrected	Pro 6H	8/3/2016 0:00	09:16:47am	New	Sensor	08032016- 1 foot Boundary.SSF
SU 1	-0.04	36,552	396197.17	4566636.7	1292.066	1.40	0.70	Uncorrected	Pro 6H	8/3/2016 0:00	09:03:21am	New	Sensor	08032016- 1 foot Boundary.SSF
SU 1	-0.04	36,551	396197.46	4566635.76	1291.577	1.40	0.70	Uncorrected	Pro 6H	8/3/2016 0:00	08:59:26am	New	Sensor	08032016- 1 foot Boundary.SSF
SU 1	-0.04	36,547	396203.83	4566643.86	1292.294	1.20	0.70	Uncorrected	Pro 6H	8/3/2016 0:00	08:24:19am	New	Sensor	08032016- 1 foot Boundary.SSF
SU 1	-0.04	36,547	396200.86	4566632.5	1291.17	1.20	0.70	Uncorrected	Pro 6H	8/3/2016 0:00	08:30:52am	New	Sensor	08032016- 1 foot Boundary.SSF
SU 1	-0.04	36,547	396195.64	4566648.51	1289.674	1.30	0.70	Uncorrected	Pro 6H	8/3/2016 0:00	10:30:09am	New	Sensor	08032016- 1 foot Boundary.SSF
SU 1	-0.04	36,544	396191.57	4566636.83	1289.608	1.40	0.80	Uncorrected	Pro 6H	8/3/2016 0:00	10:19:00am	New	Sensor	08032016- 1 foot Boundary.SSF
SU 1	-0.04	36,543	396204.89	4566639.98	1291.532	1.20	0.70	Uncorrected	Pro 6H	8/3/2016 0:00	08:10:56am	New	Sensor	08032016- 1 foot Boundary.SSF
SU 1	-0.04	36,543	396190.81	4566640.06	1290.113	1.30	0.70	Uncorrected	Pro 6H	8/3/2016 0:00	10:32:03am	New	Sensor	08032016- 1 foot Boundary.SSF
SU 1	-0.04	36,542	396195.12	4566633.94	1291.998	1.40	0.70	Uncorrected	Pro 6H	8/3/2016 0:00	09:05:45am	New	Sensor	08032016- 1 foot Boundary.SSF
SU 1	-0.04	36,542	396197.73	4566644.31	1289.969	1.20	0.70	Uncorrected	Pro 6H	8/3/2016 0:00	09:44:51am	New	Sensor	08032016- 1 foot Boundary.SSF
SU 1	-0.04	36,539	396203.74	4566646.08	1292.292	1.20	0.70	Uncorrected	Pro 6H	8/3/2016 0:00	08:26:56am	New	Sensor	08032016- 1 foot Boundary.SSF
SU 1	-0.04	36,539	396202.97	4566644.01	1292.022	1.20	0.70	Uncorrected	Pro 6H	8/3/2016 0:00	08:29:44am	New	Sensor	08032016- 1 foot Boundary.SSF
SU 1	-0.04	36,538	396204.88	4566638.18	1291.525	1.20	0.70	Uncorrected	Pro 6H	8/3/2016 0:00	08:12:02am	New	Sensor	08032016- 1 foot Boundary.SSF
SU 1	-0.04	36,538	396197.7	4566632.55	1293.071	1.40	0.70	Uncorrected	Pro 6H	8/3/2016 0:00	08:50:07am	New	Sensor	08032016- 1 foot Boundary.SSF
SU 1	-0.04	36,537	396198.1	4566639.76	1291.99	1.40	0.70	Uncorrected	Pro 6H	8/3/2016 0:00	09:04:59am	New	Sensor	08032016- 1 foot Boundary.SSF
SU 1	-0.04	36,536	396196.46	4566649	1291.179	1.40	0.70	Uncorrected	Pro 6H	8/3/2016 0:00	09:21:22am	New	Sensor	08032016- 1 foot Boundary.SSF
SU 1	-0.04	36,534	396201.13	4566644.68	1293.063	1.40	0.70	Uncorrected	Pro 6H	8/3/2016 0:00	08:56:26am	New	Sensor	08032016- 1 foot Boundary.SSF
SU 1	-0.04	36,531	396204.59	4566642.53	1292.294	1.20	0.70	Uncorrected	Pro 6H	8/3/2016 0:00	08:18:52am	New	Sensor	08032016- 1 foot Boundary.SSF
SU 1	-0.04	36,530	396198	4566630.89	1292.751	1.40	0.70	Uncorrected	Pro 6H	8/3/2016 0:00	08:43:31am	New	Sensor	08032016- 1 foot Boundary.SSF
SU 1	-0.04	36,530	396192.48	4566634.48	1290.455	1.20	0.70	Uncorrected	Pro 6H	8/3/2016 0:00	09:46:16am	New	Sensor	08032016- 1 foot Boundary.SSF
SU 1	-0.04	36,528	396204.36	4566645.77	1292.178	1.20	0.70	Uncorrected	Pro 6H	8/3/2016 0:00	08:23:21am	New	Sensor	08032016- 1 foot Boundary.SSF

SU	Z-Score	CPM	Easting	Northing	MSL	PDOP	HDOP	CorrType	RcvrType	GPS_Date	GPS_Time	Update	FeatName	Datafile
SU 1	-0.04	36,525	396192.51	4566635.02	1290.475	1.20	0.70	Uncorrected	Pro 6H	8/3/2016 0:00	09:47:06am	New	Sensor	08032016- 1 foot Boundary.SSF
SU 1	-0.05	36,524	396199.56	4566635.49	1292.597	1.40	0.70	Uncorrected	Pro 6H	8/3/2016 0:00	08:43:38am	New	Sensor	08032016- 1 foot Boundary.SSF
SU 1	-0.05	36,522	396199.17	4566646.21	1290.887	1.30	0.70	Uncorrected	Pro 6H	8/3/2016 0:00	09:25:59am	New	Sensor	08032016- 1 foot Boundary.SSF
SU 1	-0.05	36,521	396202.72	4566645.55	1292.581	1.40	0.70	Uncorrected	Pro 6H	8/3/2016 0:00	08:41:23am	New	Sensor	08032016- 1 foot Boundary.SSF
SU 1	-0.05	36,520	396193.22	4566645.38	1291.234	1.40	0.70	Uncorrected	Pro 6H	8/3/2016 0:00	09:21:12am	New	Sensor	08032016- 1 foot Boundary.SSF
SU 1	-0.05	36,517	396202.89	4566635.46	1292.176	1.20	0.70	Uncorrected	Pro 6H	8/3/2016 0:00	08:23:00am	New	Sensor	08032016- 1 foot Boundary.SSF
SU 1	-0.05	36,513	396202.45	4566645.12	1291.238	1.20	0.70	Uncorrected	Pro 6H	8/3/2016 0:00	08:31:30am	New	Sensor	08032016- 1 foot Boundary.SSF
SU 1	-0.05	36,513	396202.5	4566648.09	1292.824	1.40	0.70	Uncorrected	Pro 6H	8/3/2016 0:00	08:52:17am	New	Sensor	08032016- 1 foot Boundary.SSF
SU 1	-0.05	36,512	396201.45	4566643.96	1292.737	1.40	0.70	Uncorrected	Pro 6H	8/3/2016 0:00	08:47:59am	New	Sensor	08032016- 1 foot Boundary.SSF
SU 1	-0.05	36,511	396198.78	4566631.33	1292.653	1.40	0.70	Uncorrected	Pro 6H	8/3/2016 0:00	08:40:10am	New	Sensor	08032016- 1 foot Boundary.SSF
SU 1	-0.05	36,510	396200.72	4566643.36	1293.037	1.40	0.70	Uncorrected	Pro 6H	8/3/2016 0:00	08:56:38am	New	Sensor	08032016- 1 foot Boundary.SSF
SU 1	-0.05	36,509	396198.77	4566631.98	1292.756	1.40	0.70	Uncorrected	Pro 6H	8/3/2016 0:00	08:42:39am	New	Sensor	08032016- 1 foot Boundary.SSF
SU 1	-0.05	36,507	396198.88	4566631.7	1292.055	1.40	0.70	Uncorrected	Pro 6H	8/3/2016 0:00	08:36:55am	New	Sensor	08032016- 1 foot Boundary.SSF
SU 1	-0.05	36,506	396197.92	4566640.04	1291.786	1.40	0.70	Uncorrected	Pro 6H	8/3/2016 0:00	09:06:51am	New	Sensor	08032016- 1 foot Boundary.SSF
SU 1	-0.05	36,506	396195.91	4566644.81	1289.536	1.40	0.80	Uncorrected	Pro 6H	8/3/2016 0:00	10:10:18am	New	Sensor	08032016- 1 foot Boundary.SSF
SU 1	-0.05	36,505	396202.39	4566636.97	1291.878	1.20	0.70	Uncorrected	Pro 6H	8/3/2016 0:00	08:28:57am	New	Sensor	08032016- 1 foot Boundary.SSF
SU 1	-0.05	36,505	396199.5	4566634.82	1291.98	1.40	0.70	Uncorrected	Pro 6H	8/3/2016 0:00	08:38:25am	New	Sensor	08032016- 1 foot Boundary.SSF
SU 1	-0.05	36,504	396199.6	4566643.17	1292.064	1.40	0.70	Uncorrected	Pro 6H	8/3/2016 0:00	09:01:21am	New	Sensor	08032016- 1 foot Boundary.SSF
SU 1	-0.05	36,504	396199.54	4566642.76	1291.977	1.40	0.70	Uncorrected	Pro 6H	8/3/2016 0:00	09:01:55am	New	Sensor	08032016- 1 foot Boundary.SSF
SU 1	-0.05	36,503	396204.53	4566639.52	1291.863	1.20	0.70	Uncorrected	Pro 6H	8/3/2016 0:00	08:15:09am	New	Sensor	08032016- 1 foot Boundary.SSF
SU 1	-0.05	36,503	396201.28	4566639.89	1292.64	1.40	0.70	Uncorrected	Pro 6H	8/3/2016 0:00	08:40:29am	New	Sensor	08032016- 1 foot Boundary.SSF
SU 1	-0.05	36,502	396201.5	4566641.6	1292.63	1.40	0.70	Uncorrected	Pro 6H	8/3/2016 0:00	08:41:35am	New	Sensor	08032016- 1 foot Boundary.SSF
SU 1	-0.05	36,502	396199.68	4566636.11	1292.566	1.40	0.70	Uncorrected	Pro 6H	8/3/2016 0:00	08:42:49am	New	Sensor	08032016- 1 foot Boundary.SSF
SU 1	-0.05	36,498	396198.37	4566634.06	1292.965	1.40	0.70	Uncorrected	Pro 6H	8/3/2016 0:00	08:49:18am	New	Sensor	08032016- 1 foot Boundary.SSF
SU 1	-0.05	36,498	396189.18	4566635.75	1291.543	1.40	0.70	Uncorrected	Pro 6H	8/3/2016 0:00	09:16:51am	New	Sensor	08032016- 1 foot Boundary.SSF
SU 1	-0.05	36,498	396195.28	4566648.29	1289.458	1.30	0.70	Uncorrected	Pro 6H	8/3/2016 0:00	10:31:14am	New	Sensor	08032016- 1 foot Boundary.SSF
SU 1	-0.05	36,497	396198.36	4566632.97	1292.85	1.40	0.70	Uncorrected	Pro 6H	8/3/2016 0:00	08:45:13am	New	Sensor	08032016- 1 foot Boundary.SSF
SU 1	-0.05	36,496	396203.22	4566635.16	1292.203	1.20	0.70	Uncorrected	Pro 6H	8/3/2016 0:00	08:22:44am	New	Sensor	08032016- 1 foot Boundary.SSF
SU 1	-0.05	36,495	396194.87	4566649.5	1291.651	1.40	0.70	Uncorrected	Pro 6H	8/3/2016 0:00	09:18:38am	New	Sensor	08032016- 1 foot Boundary.SSF
SU 1	-0.06	36,491	396199.91	4566646.07	1291.358	1.40	0.70	Uncorrected	Pro 6H	8/3/2016 0:00	09:12:50am	New	Sensor	08032016- 1 foot Boundary.SSF
SU 1	-0.06	36,489	396200.4	4566642.7	1293.043	1.40	0.70	Uncorrected	Pro 6H	8/3/2016 0:00	08:55:12am	New	Sensor	08032016- 1 foot Boundary.SSF
SU 1	-0.06	36,489	396189.89	4566637.38	1289.735	1.30	0.70	Uncorrected	Pro 6H	8/3/2016 0:00	10:30:46am	New	Sensor	08032016- 1 foot Boundary.SSF
SU 1	-0.06	36,487	396203.21	4566635.32	1292.089	1.20	0.70	Uncorrected	Pro 6H	8/3/2016 0:00	08:21:51am	New	Sensor	08032016- 1 foot Boundary.SSF
SU 1	-0.06	36,487	396198.82	4566631.03	1292.653	1.40	0.70	Uncorrected	Pro 6H	8/3/2016 0:00	08:40:09am	New	Sensor	08032016- 1 foot Boundary.SSF
SU 1	-0.06	36,487	396200.18	4566639.73	1292.785	1.40	0.70	Uncorrected	Pro 6H	8/3/2016 0:00	08:47:06am	New	Sensor	08032016- 1 foot Boundary.SSF
SU 1	-0.06	36,487	396199.5	4566642.51	1292.006	1.40	0.70	Uncorrected	Pro 6H	8/3/2016 0:00	09:03:28am	New	Sensor	08032016- 1 foot Boundary.SSF
SU 1	-0.06	36,485	396201.27	4566642.79	1292.642	1.40	0.70	Uncorrected	Pro 6H	8/3/2016 0:00	08:43:14am	New	Sensor	08032016- 1 foot Boundary.SSF
SU 1	-0.06	36,484	396199.5	4566635.54	1292.683	1.40	0.70	Uncorrected	Pro 6H	8/3/2016 0:00	08:44:25am	New	Sensor	08032016- 1 foot Boundary.SSF
SU 1	-0.06	36,482	396198.83	4566647.18	1289.845	1.20	0.70	Uncorrected	Pro 6H	8/3/2016 0:00	09:45:47am	New	Sensor	08032016- 1 foot Boundary.SSF
SU 1	-0.06	36,480	396203.26	4566638.78	1292.339	1.20	0.70	Uncorrected	Pro 6H	8/3/2016 0:00	08:24:00am	New	Sensor	08032016- 1 foot Boundary.SSF
SU 1	-0.06	36,480	396200.95	4566641.32	1292.653	1.40	0.70	Uncorrected	Pro 6H	8/3/2016 0:00	08:43:16am	New	Sensor	08032016- 1 foot Boundary.SSF
SU 1	-0.06	36,478	396202.64	4566645.94	1291.34	1.20	0.70	Uncorrected	Pro 6H	8/3/2016 0:00	08:33:06am	New	Sensor	08032016- 1 foot Boundary.SSF
SU 1	-0.06	36,475	396200.78	4566640.95	1292.07	1.40	0.70	Uncorrected	Pro 6H	8/3/2016 0:00	08:39:33am	New	Sensor	08032016- 1 foot Boundary.SSF
SU 1	-0.06	36,475	396197.7	4566632.84	1293.002	1.40	0.70	Uncorrected	Pro 6H	8/3/2016 0:00	08:50:13am	New	Sensor	08032016- 1 foot Boundary.SSF
SU 1	-0.06	36,474	396200.09	4566641.76	1293.061	1.40	0.70	Uncorrected	Pro 6H	8/3/2016 0:00	08:56:40am	New	Sensor	08032016- 1 foot Boundary.SSF
SU 1	-0.06	36,473	396199.27	4566634.92	1292.662	1.40	0.70	Uncorrected	Pro 6H	8/3/2016 0:00	08:43:25am	New	Sensor	08032016- 1 foot Boundary.SSF
SU 1	-0.06	36,472	396197.47	4566647.44	1289.51	1.40	0.80	Uncorrected	Pro 6H	8/3/2016 0:00	10:08:07am	New	Sensor	08032016- 1 foot Boundary.SSF
SU 1	-0.06	36,471	396192.92	4566646.76	1291.858	1.40	0.70	Uncorrected	Pro 6H	8/3/2016 0:00	09:19:57am	New	Sensor	08032016- 1 foot Boundary.SSF
SU 1	-0.06	36,469	396201.12	4566642.45	1291.973	1.40	0.70	Uncorrected	Pro 6H	8/3/2016 0:00	08:39:01am	New	Sensor	08032016- 1 foot Boundary.SSF
SU 1	-0.06	36,468	396206.57	4566645.13	1291.869	1.20	0.70	Uncorrected	Pro 6H	8/3/2016 0:00	08:07:07am	New	Sensor	08032016- 1 foot Boundary.SSF
SU 1	-0.06	36,468	396200.98	4566644.21	1293.015	1.40	0.70	Uncorrected	Pro 6H	8/3/2016 0:00	08:53:21am	New	Sensor	08032016- 1 foot Boundary.SSF
SU 1	-0.06	36,467	396203.51	4566638.03	1292.002	1.20	0.70	Uncorrected	Pro 6H	8/3/2016 0:00	08:19:46am	New	Sensor	08032016- 1 foot Boundary.SSF

SU	Z-Score	CPM	Easting	Northing	MSL	PDOP	HDOP	CorrType	RcvrType	GPS_Date	GPS_Time	Update	FeatName	Datafile
SU 1	-0.06	36,467	396199.01	4566642.1	1291.926	1.40	0.70	Uncorrected	Pro 6H	8/3/2016 0:00	09:05:02am	New	Sensor	08032016- 1 foot Boundary.SSF
SU 1	-0.06	36,466	396198.5	4566637.03	1293.07	1.40	0.70	Uncorrected	Pro 6H	8/3/2016 0:00	08:55:19am	New	Sensor	08032016- 1 foot Boundary.SSF
SU 1	-0.06	36,466	396199.49	4566639.84	1293.037	1.40	0.70	Uncorrected	Pro 6H	8/3/2016 0:00	08:58:41am	New	Sensor	08032016- 1 foot Boundary.SSF
SU 1	-0.06	36,466	396198.25	4566638.78	1292.105	1.40	0.70	Uncorrected	Pro 6H	8/3/2016 0:00	09:01:29am	New	Sensor	08032016- 1 foot Boundary.SSF
SU 1	-0.06	36,464	396195.11	4566634.5	1291.838	1.40	0.70	Uncorrected	Pro 6H	8/3/2016 0:00	09:07:54am	New	Sensor	08032016- 1 foot Boundary.SSF
SU 1	-0.06	36,464	396192.25	4566644.67	1291.792	1.40	0.70	Uncorrected	Pro 6H	8/3/2016 0:00	09:18:57am	New	Sensor	08032016- 1 foot Boundary.SSF
SU 1	-0.06	36,463	396202.92	4566636.12	1292.191	1.20	0.70	Uncorrected	Pro 6H	8/3/2016 0:00	08:24:36am	New	Sensor	08032016- 1 foot Boundary.SSF
SU 1	-0.06	36,463	396195.47	4566633.52	1292.044	1.40	0.70	Uncorrected	Pro 6H	8/3/2016 0:00	09:04:45am	New	Sensor	08032016- 1 foot Boundary.SSF
SU 1	-0.07	36,461	396201.38	4566640.14	1291.321	1.20	0.70	Uncorrected	Pro 6H	8/3/2016 0:00	08:33:21am	New	Sensor	08032016- 1 foot Boundary.SSF
SU 1	-0.07	36,458	396198.59	4566634.4	1292.855	1.40	0.70	Uncorrected	Pro 6H	8/3/2016 0:00	08:47:46am	New	Sensor	08032016- 1 foot Boundary.SSF
SU 1	-0.07	36,458	396199.17	4566641.81	1291.964	1.40	0.70	Uncorrected	Pro 6H	8/3/2016 0:00	09:01:54am	New	Sensor	08032016- 1 foot Boundary.SSF
SU 1	-0.07	36,456	396201.63	4566647.14	1292.294	1.40	0.70	Uncorrected	Pro 6H	8/3/2016 0:00	08:58:51am	New	Sensor	08032016- 1 foot Boundary.SSF
SU 1	-0.07	36,454	396205.86	4566645.87	1291.609	1.20	0.70	Uncorrected	Pro 6H	8/3/2016 0:00	08:11:50am	New	Sensor	08032016- 1 foot Boundary.SSF
SU 1	-0.07	36,454	396189.45	4566636.3	1291.503	1.40	0.70	Uncorrected	Pro 6H	8/3/2016 0:00	09:16:53am	New	Sensor	08032016- 1 foot Boundary.SSF
SU 1	-0.07	36,452	396199.55	4566632.69	1292.625	1.40	0.70	Uncorrected	Pro 6H	8/3/2016 0:00	08:40:05am	New	Sensor	08032016- 1 foot Boundary.SSF
SU 1	-0.07	36,450	396188.58	4566635.03	1291.72	1.40	0.70	Uncorrected	Pro 6H	8/3/2016 0:00	09:19:15am	New	Sensor	08032016- 1 foot Boundary.SSF
SU 1	-0.07	36,449	396200.45	4566642.67	1293.01	1.40	0.70	Uncorrected	Pro 6H	8/3/2016 0:00	08:53:23am	New	Sensor	08032016- 1 foot Boundary.SSF
SU 1	-0.07	36,446	396201.9	4566641.38	1291.303	1.20	0.70	Uncorrected	Pro 6H	8/3/2016 0:00	08:30:40am	New	Sensor	08032016- 1 foot Boundary.SSF
SU 1	-0.07	36,442	396201.15	4566643.64	1292.79	1.40	0.70	Uncorrected	Pro 6H	8/3/2016 0:00	08:48:12am	New	Sensor	08032016- 1 foot Boundary.SSF
SU 1	-0.07	36,438	396200.17	4566640.65	1292.802	1.40	0.70	Uncorrected	Pro 6H	8/3/2016 0:00	08:48:16am	New	Sensor	08032016- 1 foot Boundary.SSF
SU 1	-0.07	36,438	396188.84	4566634.69	1291.579	1.40	0.70	Uncorrected	Pro 6H	8/3/2016 0:00	09:16:48am	New	Sensor	08032016- 1 foot Boundary.SSF
SU 1	-0.07	36,435	396203.06	4566636.69	1292.139	1.20	0.70	Uncorrected	Pro 6H	8/3/2016 0:00	08:25:46am	New	Sensor	08032016- 1 foot Boundary.SSF
SU 1	-0.07	36,435	396199.69	4566639.02	1292.879	1.40	0.70	Uncorrected	Pro 6H	8/3/2016 0:00	08:48:39am	New	Sensor	08032016- 1 foot Boundary.SSF
SU 1	-0.07	36,434	396199.41	4566644.13	1291.618	1.40	0.70	Uncorrected	Pro 6H	8/3/2016 0:00	09:09:54am	New	Sensor	08032016- 1 foot Boundary.SSF
SU 1	-0.07	36,432	396191.78	4566642.37	1291.617	1.40	0.70	Uncorrected	Pro 6H	8/3/2016 0:00	09:19:44am	New	Sensor	08032016- 1 foot Boundary.SSF
SU 1	-0.08	36,429	396202.42	4566638.27	1291.96	1.20	0.70	Uncorrected	Pro 6H	8/3/2016 0:00	08:29:52am	New	Sensor	08032016- 1 foot Boundary.SSF
SU 1	-0.08	36,429	396202.32	4566643.92	1292.554	1.40	0.70	Uncorrected	Pro 6H	8/3/2016 0:00	08:40:34am	New	Sensor	08032016- 1 foot Boundary.SSF
SU 1	-0.08	36,428	396198.97	4566634.4	1292.89	1.40	0.70	Uncorrected	Pro 6H	8/3/2016 0:00	08:46:00am	New	Sensor	08032016- 1 foot Boundary.SSF
SU 1	-0.08	36,428	396200.27	4566642.3	1293.099	1.40	0.70	Uncorrected	Pro 6H	8/3/2016 0:00	08:56:23am	New	Sensor	08032016- 1 foot Boundary.SSF
SU 1	-0.08	36,427	396197.63	4566637.52	1291.993	1.40	0.70	Uncorrected	Pro 6H	8/3/2016 0:00	09:00:50am	New	Sensor	08032016- 1 foot Boundary.SSF
SU 1	-0.08	36,426	396198.86	4566637.59	1292.953	1.40	0.70	Uncorrected	Pro 6H	8/3/2016 0:00	08:52:32am	New	Sensor	08032016- 1 foot Boundary.SSF
SU 1	-0.08	36,426	396194.27	4566636.2	1289.698	1.40	0.80	Uncorrected	Pro 6H	8/3/2016 0:00	10:03:15am	New	Sensor	08032016- 1 foot Boundary.SSF
SU 1	-0.08	36,424	396189.38	4566636.69	1290.045	1.30	0.70	Uncorrected	Pro 6H	8/3/2016 0:00	10:31:41am	New	Sensor	08032016- 1 foot Boundary.SSF
SU 1	-0.08	36,423	396205.16	4566646.22	1292.127	1.20	0.70	Uncorrected	Pro 6H	8/3/2016 0:00	08:20:18am	New	Sensor	08032016- 1 foot Boundary.SSF
SU 1	-0.08	36,423	396200.2	4566645.32	1291.876	1.40	0.70	Uncorrected	Pro 6H	8/3/2016 0:00	09:04:28am	New	Sensor	08032016- 1 foot Boundary.SSF
SU 1	-0.08	36,423	396191.34	4566636.82	1289.644	1.40	0.80	Uncorrected	Pro 6H	8/3/2016 0:00	10:20:10am	New	Sensor	08032016- 1 foot Boundary.SSF
SU 1	-0.08	36,423	396190.97	4566636.54	1289.675	1.40	0.80	Uncorrected	Pro 6H	8/3/2016 0:00	10:20:32am	New	Sensor	08032016- 1 foot Boundary.SSF
SU 1	-0.08	36,422	396203.19	4566637.98	1292.309	1.20	0.70	Uncorrected	Pro 6H	8/3/2016 0:00	08:24:57am	New	Sensor	08032016- 1 foot Boundary.SSF
SU 1	-0.08	36,422	396201.09	4566639.89	1291.818	1.40	0.70	Uncorrected	Pro 6H	8/3/2016 0:00	08:35:23am	New	Sensor	08032016- 1 foot Boundary.SSF
SU 1	-0.08	36,421	396202.79	4566635.67	1292.165	1.20	0.70	Uncorrected	Pro 6H	8/3/2016 0:00	08:26:36am	New	Sensor	08032016- 1 foot Boundary.SSF
SU 1	-0.08	36,420	396191.4	4566636.07	1289.643	1.40	0.80	Uncorrected	Pro 6H	8/3/2016 0:00	10:16:15am	New	Sensor	08032016- 1 foot Boundary.SSF
SU 1	-0.08	36,419	396201.19	4566647.11	1291.385	1.40	0.70	Uncorrected	Pro 6H	8/3/2016 0:00	08:59:58am	New	Sensor	08032016- 1 foot Boundary.SSF
SU 1	-0.08	36,419	396197.54	4566647.78	1289.555	1.40	0.80	Uncorrected	Pro 6H	8/3/2016 0:00	10:11:57am	New	Sensor	08032016- 1 foot Boundary.SSF
SU 1	-0.08	36,418	396194.69	4566647.97	1291.264	1.40	0.70	Uncorrected	Pro 6H	8/3/2016 0:00	09:21:16am	New	Sensor	08032016- 1 foot Boundary.SSF
SU 1	-0.08	36,416	396199.33	4566634.74	1292.634	1.40	0.70	Uncorrected	Pro 6H	8/3/2016 0:00	08:43:37am	New	Sensor	08032016- 1 foot Boundary.SSF
SU 1	-0.08	36,412	396201.02	4566638.52	1292.564	1.40	0.70	Uncorrected	Pro 6H	8/3/2016 0:00	08:40:20am	New	Sensor	08032016- 1 foot Boundary.SSF
SU 1	-0.08	36,412	396192.58	4566633.67	1291.211	1.30	0.70	Uncorrected	Pro 6H	8/3/2016 0:00	09:26:21am	New	Sensor	08032016- 1 foot Boundary.SSF
SU 1	-0.08	36,411	396198.26	4566639.85	1291.945	1.40	0.70	Uncorrected	Pro 6H	8/3/2016 0:00	09:03:51am	New	Sensor	08032016- 1 foot Boundary.SSF
SU 1	-0.08	36,410	396201.27	4566640.54	1292.593	1.40	0.70	Uncorrected	Pro 6H	8/3/2016 0:00	08:40:48am	New	Sensor	08032016- 1 foot Boundary.SSF
SU 1	-0.08	36,409	396198	4566634.99	1293.069	1.40	0.70	Uncorrected	Pro 6H	8/3/2016 0:00	08:56:14am	New	Sensor	08032016- 1 foot Boundary.SSF
SU 1	-0.08	36,408	396195.71	4566644.71	1289.551	1.40	0.80	Uncorrected	Pro 6H	8/3/2016 0:00	10:11:33am	New	Sensor	08032016- 1 foot Boundary.SSF
SU 1	-0.08	36,406	396199.15	4566636.51	1292.856	1.40	0.70	Uncorrected	Pro 6H	8/3/2016 0:00	08:48:36am	New	Sensor	08032016- 1 foot Boundary.SSF

SU	Z-Score	CPM	Easting	Northing	MSL	PDOP	HDOP	CorrType	RcvrType	GPS_Date	GPS_Time	Update	FeatName	Datafile
SU 1	-0.08	36,406	396200.01	4566644.5	1291.866	1.40	0.70	Uncorrected	Pro 6H	8/3/2016 0:00	09:05:05am	New	Sensor	08032016- 1 foot Boundary.SSF
SU 1	-0.08	36,404	396199.22	4566638.54	1292.972	1.40	0.70	Uncorrected	Pro 6H	8/3/2016 0:00	08:50:47am	New	Sensor	08032016- 1 foot Boundary.SSF
SU 1	-0.08	36,404	396192.8	4566635.26	1289.755	1.40	0.80	Uncorrected	Pro 6H	8/3/2016 0:00	10:04:21am	New	Sensor	08032016- 1 foot Boundary.SSF
SU 1	-0.08	36,403	396199.75	4566634.71	1292.61	1.40	0.70	Uncorrected	Pro 6H	8/3/2016 0:00	08:40:56am	New	Sensor	08032016- 1 foot Boundary.SSF
SU 1	-0.08	36,403	396201.45	4566642.56	1292.656	1.40	0.70	Uncorrected	Pro 6H	8/3/2016 0:00	08:43:47am	New	Sensor	08032016- 1 foot Boundary.SSF
SU 1	-0.08	36,403	396193.58	4566635.33	1289.694	1.40	0.80	Uncorrected	Pro 6H	8/3/2016 0:00	10:02:18am	New	Sensor	08032016- 1 foot Boundary.SSF
SU 1	-0.08	36,402	396193.71	4566635.1	1289.707	1.40	0.80	Uncorrected	Pro 6H	8/3/2016 0:00	10:02:04am	New	Sensor	08032016- 1 foot Boundary.SSF
SU 1	-0.08	36,401	396202.76	4566642.63	1292.041	1.20	0.70	Uncorrected	Pro 6H	8/3/2016 0:00	08:29:46am	New	Sensor	08032016- 1 foot Boundary.SSF
SU 1	-0.08	36,400	396201.45	4566638.53	1291.246	1.20	0.70	Uncorrected	Pro 6H	8/3/2016 0:00	08:31:41am	New	Sensor	08032016- 1 foot Boundary.SSF
SU 1	-0.09	36,399	396199.09	4566641.96	1292.063	1.40	0.70	Uncorrected	Pro 6H	8/3/2016 0:00	09:02:12am	New	Sensor	08032016- 1 foot Boundary.SSF
SU 1	-0.09	36,398	396189.94	4566637.86	1291.631	1.40	0.70	Uncorrected	Pro 6H	8/3/2016 0:00	09:19:34am	New	Sensor	08032016- 1 foot Boundary.SSF
SU 1	-0.09	36,396	396201.45	4566642.12	1292.717	1.40	0.70	Uncorrected	Pro 6H	8/3/2016 0:00	08:44:34am	New	Sensor	08032016- 1 foot Boundary.SSF
SU 1	-0.09	36,394	396198.95	4566632.06	1292.023	1.40	0.70	Uncorrected	Pro 6H	8/3/2016 0:00	08:37:39am	New	Sensor	08032016- 1 foot Boundary.SSF
SU 1	-0.09	36,393	396200.76	4566642.73	1292.929	1.40	0.70	Uncorrected	Pro 6H	8/3/2016 0:00	08:49:40am	New	Sensor	08032016- 1 foot Boundary.SSF
SU 1	-0.09	36,392	396202.56	4566646.14	1292.571	1.40	0.70	Uncorrected	Pro 6H	8/3/2016 0:00	08:41:29am	New	Sensor	08032016- 1 foot Boundary.SSF
SU 1	-0.09	36,392	396201.24	4566641.83	1292.765	1.40	0.70	Uncorrected	Pro 6H	8/3/2016 0:00	08:45:25am	New	Sensor	08032016- 1 foot Boundary.SSF
SU 1	-0.09	36,392	396193.88	4566632.9	1291.686	1.40	0.70	Uncorrected	Pro 6H	8/3/2016 0:00	09:10:24am	New	Sensor	08032016- 1 foot Boundary.SSF
SU 1	-0.09	36,392	396194.22	4566647.41	1291.289	1.40	0.70	Uncorrected	Pro 6H	8/3/2016 0:00	09:18:08am	New	Sensor	08032016- 1 foot Boundary.SSF
SU 1	-0.09	36,391	396200.81	4566638.55	1291.453	1.20	0.70	Uncorrected	Pro 6H	8/3/2016 0:00	08:34:59am	New	Sensor	08032016- 1 foot Boundary.SSF
SU 1	-0.09	36,391	396202.78	4566647.12	1291.978	1.40	0.70	Uncorrected	Pro 6H	8/3/2016 0:00	08:38:52am	New	Sensor	08032016- 1 foot Boundary.SSF
SU 1	-0.09	36,390	396199.7	4566640.1	1292.971	1.40	0.70	Uncorrected	Pro 6H	8/3/2016 0:00	08:51:37am	New	Sensor	08032016- 1 foot Boundary.SSF
SU 1	-0.09	36,389	396198.82	4566636.43	1292.985	1.40	0.70	Uncorrected	Pro 6H	8/3/2016 0:00	08:51:07am	New	Sensor	08032016- 1 foot Boundary.SSF
SU 1	-0.09	36,389	396199.64	4566640.23	1293.046	1.40	0.70	Uncorrected	Pro 6H	8/3/2016 0:00	08:54:13am	New	Sensor	08032016- 1 foot Boundary.SSF
SU 1	-0.09	36,387	396197.97	4566638.65	1292.08	1.40	0.70	Uncorrected	Pro 6H	8/3/2016 0:00	09:03:04am	New	Sensor	08032016- 1 foot Boundary.SSF
SU 1	-0.09	36,386	396200.5	4566631.74	1291.327	1.20	0.70	Uncorrected	Pro 6H	8/3/2016 0:00	08:30:58am	New	Sensor	08032016- 1 foot Boundary.SSF
SU 1	-0.09	36,386	396196.78	4566632.54	1293.135	1.40	0.70	Uncorrected	Pro 6H	8/3/2016 0:00	08:57:43am	New	Sensor	08032016- 1 foot Boundary.SSF
SU 1	-0.09	36,384	396206.16	4566645.86	1291.883	1.20	0.70	Uncorrected	Pro 6H	8/3/2016 0:00	08:08:39am	New	Sensor	08032016- 1 foot Boundary.SSF
SU 1	-0.09	36,384	396191.78	4566633.55	1290.443	1.20	0.70	Uncorrected	Pro 6H	8/3/2016 0:00	09:47:47am	New	Sensor	08032016- 1 foot Boundary.SSF
SU 1	-0.09	36,383	396201.16	4566641.89	1292.791	1.40	0.70	Uncorrected	Pro 6H	8/3/2016 0:00	08:46:20am	New	Sensor	08032016- 1 foot Boundary.SSF
SU 1	-0.09	36,383	396195.9	4566632.54	1292.154	1.40	0.70	Uncorrected	Pro 6H	8/3/2016 0:00	09:02:24am	New	Sensor	08032016- 1 foot Boundary.SSF
SU 1	-0.09	36,382	396198.41	4566631.55	1292.705	1.40	0.70	Uncorrected	Pro 6H	8/3/2016 0:00	08:42:43am	New	Sensor	08032016- 1 foot Boundary.SSF
SU 1	-0.09	36,381	396203.72	4566638.28	1292.1	1.20	0.70	Uncorrected	Pro 6H	8/3/2016 0:00	08:21:22am	New	Sensor	08032016- 1 foot Boundary.SSF
SU 1	-0.09	36,381	396201.89	4566631.83	1292.022	1.20	0.70	Uncorrected	Pro 6H	8/3/2016 0:00	08:26:31am	New	Sensor	08032016- 1 foot Boundary.SSF
SU 1	-0.09	36,379	396199.91	4566646.68	1291.143	1.40	0.70	Uncorrected	Pro 6H	8/3/2016 0:00	09:16:13am	New	Sensor	08032016- 1 foot Boundary.SSF
SU 1	-0.09	36,378	396202.03	4566644.96	1291.89	1.40	0.70	Uncorrected	Pro 6H	8/3/2016 0:00	08:37:13am	New	Sensor	08032016- 1 foot Boundary.SSF
SU 1	-0.09	36,378	396198.18	4566632.93	1292.943	1.40	0.70	Uncorrected	Pro 6H	8/3/2016 0:00	08:47:44am	New	Sensor	08032016- 1 foot Boundary.SSF
SU 1	-0.09	36,377	396189.31	4566636.37	1291.663	1.40	0.70	Uncorrected	Pro 6H	8/3/2016 0:00	09:19:21am	New	Sensor	08032016- 1 foot Boundary.SSF
SU 1	-0.09	36,377	396192.73	4566646.66	1291.856	1.40	0.70	Uncorrected	Pro 6H	8/3/2016 0:00	09:19:53am	New	Sensor	08032016- 1 foot Boundary.SSF
SU 1	-0.09	36,376	396201.79	4566640.79	1291.299	1.20	0.70	Uncorrected	Pro 6H	8/3/2016 0:00	08:31:37am	New	Sensor	08032016- 1 foot Boundary.SSF
SU 1	-0.09	36,375	396194.46	4566645.44	1289.568	1.30	0.70	Uncorrected	Pro 6H	8/3/2016 0:00	10:30:16am	New	Sensor	08032016- 1 foot Boundary.SSF
SU 1	-0.09	36,373	396193.04	4566634.45	1289.733	1.40	0.80	Uncorrected	Pro 6H	8/3/2016 0:00	10:02:13am	New	Sensor	08032016- 1 foot Boundary.SSF
SU 1	-0.09	36,371	396200.69	4566637.74	1291.61	1.40	0.70	Uncorrected	Pro 6H	8/3/2016 0:00	08:35:20am	New	Sensor	08032016- 1 foot Boundary.SSF
SU 1	-0.09	36,371	396197.79	4566632.42	1293.044	1.40	0.70	Uncorrected	Pro 6H	8/3/2016 0:00	08:49:26am	New	Sensor	08032016- 1 foot Boundary.SSF
SU 1	-0.09	36,369	396201.44	4566646.42	1293.014	1.40	0.70	Uncorrected	Pro 6H	8/3/2016 0:00	08:55:51am	New	Sensor	08032016- 1 foot Boundary.SSF
SU 1	-0.1	36,368	396203.23	4566637.3	1292.321	1.20	0.70	Uncorrected	Pro 6H	8/3/2016 0:00	08:24:56am	New	Sensor	08032016- 1 foot Boundary.SSF
SU 1	-0.1	36,368	396197.87	4566639.63	1291.932	1.40	0.70	Uncorrected	Pro 6H	8/3/2016 0:00	09:05:52am	New	Sensor	08032016- 1 foot Boundary.SSF
SU 1	-0.1	36,365	396202.58	4566635.06	1292.201	1.20	0.70	Uncorrected	Pro 6H	8/3/2016 0:00	08:26:36am	New	Sensor	08032016- 1 foot Boundary.SSF
SU 1	-0.1	36,365	396196.72	4566631.69	1293.197	1.40	0.70	Uncorrected	Pro 6H	8/3/2016 0:00	08:55:27am	New	Sensor	08032016- 1 foot Boundary.SSF
SU 1	-0.1	36,363	396198.47	4566633.44	1292.854	1.40	0.70	Uncorrected	Pro 6H	8/3/2016 0:00	08:46:49am	New	Sensor	08032016- 1 foot Boundary.SSF
SU 1	-0.1	36,363	396199.3	4566643.24	1291.862	1.40	0.70	Uncorrected	Pro 6H	8/3/2016 0:00	09:06:13am	New	Sensor	08032016- 1 foot Boundary.SSF
SU 1	-0.1	36,361	396203.91	4566637.64	1292.212	1.20	0.70	Uncorrected	Pro 6H	8/3/2016 0:00	08:18:43am	New	Sensor	08032016- 1 foot Boundary.SSF
SU 1	-0.1	36,361	396197.55	4566637.3	1291.964	1.40	0.70	Uncorrected	Pro 6H	8/3/2016 0:00	09:00:43am	New	Sensor	08032016- 1 foot Boundary.SSF

SU	Z-Score	CPM	Easting	Northing	MSL	PDOP	HDOP	CorrType	RcvrType	GPS_Date	GPS_Time	Update	FeatName	Datafile
SU 1	-0.1	36,360	396203.15	4566638.11	1292.348	1.20	0.70	Uncorrected	Pro 6H	8/3/2016 0:00	08:24:00am	New	Sensor	08032016- 1 foot Boundary.SSF
SU 1	-0.1	36,359	396198.65	4566641.33	1291.936	1.40	0.70	Uncorrected	Pro 6H	8/3/2016 0:00	09:05:23am	New	Sensor	08032016- 1 foot Boundary.SSF
SU 1	-0.1	36,359	396198.33	4566640.56	1291.947	1.40	0.70	Uncorrected	Pro 6H	8/3/2016 0:00	09:05:24am	New	Sensor	08032016- 1 foot Boundary.SSF
SU 1	-0.1	36,357	396192.35	4566632.77	1290.222	1.20	0.70	Uncorrected	Pro 6H	8/3/2016 0:00	09:45:24am	New	Sensor	08032016- 1 foot Boundary.SSF
SU 1	-0.1	36,356	396201.37	4566641.13	1291.846	1.40	0.70	Uncorrected	Pro 6H	8/3/2016 0:00	08:35:25am	New	Sensor	08032016- 1 foot Boundary.SSF
SU 1	-0.1	36,356	396201	4566643.21	1292.853	1.40	0.70	Uncorrected	Pro 6H	8/3/2016 0:00	08:49:06am	New	Sensor	08032016- 1 foot Boundary.SSF
SU 1	-0.1	36,355	396189.58	4566636.9	1291.684	1.40	0.70	Uncorrected	Pro 6H	8/3/2016 0:00	09:19:11am	New	Sensor	08032016- 1 foot Boundary.SSF
SU 1	-0.1	36,353	396198.98	4566643.25	1291.662	1.40	0.70	Uncorrected	Pro 6H	8/3/2016 0:00	09:09:22am	New	Sensor	08032016- 1 foot Boundary.SSF
SU 1	-0.1	36,352	396201.03	4566644.56	1293.025	1.40	0.70	Uncorrected	Pro 6H	8/3/2016 0:00	08:54:53am	New	Sensor	08032016- 1 foot Boundary.SSF
SU 1	-0.1	36,352	396189.97	4566633.38	1289.762	1.40	0.80	Uncorrected	Pro 6H	8/3/2016 0:00	10:08:34am	New	Sensor	08032016- 1 foot Boundary.SSF
SU 1	-0.1	36,351	396204.55	4566644.53	1292.089	1.20	0.70	Uncorrected	Pro 6H	8/3/2016 0:00	08:22:23am	New	Sensor	08032016- 1 foot Boundary.SSF
SU 1	-0.1	36,351	396198.83	4566647.03	1289.501	1.40	0.80	Uncorrected	Pro 6H	8/3/2016 0:00	10:03:53am	New	Sensor	08032016- 1 foot Boundary.SSF
SU 1	-0.1	36,351	396196.8	4566646.73	1289.456	1.40	0.80	Uncorrected	Pro 6H	8/3/2016 0:00	10:10:13am	New	Sensor	08032016- 1 foot Boundary.SSF
SU 1	-0.1	36,349	396199.89	4566645.3	1291.743	1.40	0.70	Uncorrected	Pro 6H	8/3/2016 0:00	09:07:11am	New	Sensor	08032016- 1 foot Boundary.SSF
SU 1	-0.1	36,348	396200.48	4566641.13	1292.853	1.40	0.70	Uncorrected	Pro 6H	8/3/2016 0:00	08:48:42am	New	Sensor	08032016- 1 foot Boundary.SSF
SU 1	-0.1	36,348	396200.56	4566643.59	1293.064	1.40	0.70	Uncorrected	Pro 6H	8/3/2016 0:00	08:57:26am	New	Sensor	08032016- 1 foot Boundary.SSF
SU 1	-0.1	36,348	396190.11	4566633.64	1289.806	1.40	0.80	Uncorrected	Pro 6H	8/3/2016 0:00	10:10:45am	New	Sensor	08032016- 1 foot Boundary.SSF
SU 1	-0.1	36,347	396197.53	4566639.18	1291.813	1.40	0.70	Uncorrected	Pro 6H	8/3/2016 0:00	09:06:50am	New	Sensor	08032016- 1 foot Boundary.SSF
SU 1	-0.1	36,345	396192.58	4566646.51	1292.061	1.40	0.70	Uncorrected	Pro 6H	8/3/2016 0:00	09:18:52am	New	Sensor	08032016- 1 foot Boundary.SSF
SU 1	-0.1	36,345	396198.27	4566644.12	1290.908	1.30	0.70	Uncorrected	Pro 6H	8/3/2016 0:00	09:25:47am	New	Sensor	08032016- 1 foot Boundary.SSF
SU 1	-0.1	36,343	396188.8	4566635.68	1290.261	1.30	0.70	Uncorrected	Pro 6H	8/3/2016 0:00	10:31:45am	New	Sensor	08032016- 1 foot Boundary.SSF
SU 1	-0.1	36,342	396202.55	4566636.76	1292.208	1.20	0.70	Uncorrected	Pro 6H	8/3/2016 0:00	08:28:04am	New	Sensor	08032016- 1 foot Boundary.SSF
SU 1	-0.1	36,339	396200.82	4566640.19	1292.797	1.40	0.70	Uncorrected	Pro 6H	8/3/2016 0:00	08:44:57am	New	Sensor	08032016- 1 foot Boundary.SSF
SU 1	-0.11	36,337	396206.41	4566645.77	1291.876	1.20	0.70	Uncorrected	Pro 6H	8/3/2016 0:00	08:08:38am	New	Sensor	08032016- 1 foot Boundary.SSF
SU 1	-0.11	36,337	396200.57	4566632.78	1291.527	1.20	0.70	Uncorrected	Pro 6H	8/3/2016 0:00	08:33:38am	New	Sensor	08032016- 1 foot Boundary.SSF
SU 1	-0.11	36,337	396201.11	4566640.16	1292.612	1.40	0.70	Uncorrected	Pro 6H	8/3/2016 0:00	08:41:16am	New	Sensor	08032016- 1 foot Boundary.SSF
SU 1	-0.11	36,337	396202	4566645.95	1292.689	1.40	0.70	Uncorrected	Pro 6H	8/3/2016 0:00	08:47:20am	New	Sensor	08032016- 1 foot Boundary.SSF
SU 1	-0.11	36,334	396201.48	4566630.53	1292.124	1.20	0.70	Uncorrected	Pro 6H	8/3/2016 0:00	08:27:23am	New	Sensor	08032016- 1 foot Boundary.SSF
SU 1	-0.11	36,334	396189.36	4566636.43	1291.644	1.40	0.70	Uncorrected	Pro 6H	8/3/2016 0:00	09:19:24am	New	Sensor	08032016- 1 foot Boundary.SSF
SU 1	-0.11	36,333	396201.54	4566645.85	1293.004	1.40	0.70	Uncorrected	Pro 6H	8/3/2016 0:00	08:55:01am	New	Sensor	08032016- 1 foot Boundary.SSF
SU 1	-0.11	36,332	396204.21	4566644.31	1292.296	1.20	0.70	Uncorrected	Pro 6H	8/3/2016 0:00	08:24:08am	New	Sensor	08032016- 1 foot Boundary.SSF
SU 1	-0.11	36,331	396194.27	4566646.61	1289.404	1.30	0.70	Uncorrected	Pro 6H	8/3/2016 0:00	10:33:17am	New	Sensor	08032016- 1 foot Boundary.SSF
SU 1	-0.11	36,330	396201.93	4566632.69	1292.111	1.20	0.70	Uncorrected	Pro 6H	8/3/2016 0:00	08:28:10am	New	Sensor	08032016- 1 foot Boundary.SSF
SU 1	-0.11	36,330	396200.4	4566640.67	1292.916	1.40	0.70	Uncorrected	Pro 6H	8/3/2016 0:00	08:49:37am	New	Sensor	08032016- 1 foot Boundary.SSF
SU 1	-0.11	36,329	396200.64	4566642.49	1292.907	1.40	0.70	Uncorrected	Pro 6H	8/3/2016 0:00	08:49:54am	New	Sensor	08032016- 1 foot Boundary.SSF
SU 1	-0.11	36,327	396200.41	4566636.49	1292.492	1.40	0.70	Uncorrected	Pro 6H	8/3/2016 0:00	08:40:17am	New	Sensor	08032016- 1 foot Boundary.SSF
SU 1	-0.11	36,326	396198.55	4566634.83	1292.942	1.40	0.70	Uncorrected	Pro 6H	8/3/2016 0:00	08:49:29am	New	Sensor	08032016- 1 foot Boundary.SSF
SU 1	-0.11	36,326	396189.07	4566636.02	1290.216	1.30	0.70	Uncorrected	Pro 6H	8/3/2016 0:00	10:31:46am	New	Sensor	08032016- 1 foot Boundary.SSF
SU 1	-0.11	36,324	396193.47	4566633.77	1290.167	1.20	0.70	Uncorrected	Pro 6H	8/3/2016 0:00	09:44:35am	New	Sensor	08032016- 1 foot Boundary.SSF
SU 1	-0.11	36,322	396204.45	4566639.15	1292.055	1.20	0.70	Uncorrected	Pro 6H	8/3/2016 0:00	08:17:21am	New	Sensor	08032016- 1 foot Boundary.SSF
SU 1	-0.11	36,322	396199.22	4566631.34	1291.586	1.20	0.70	Uncorrected	Pro 6H	8/3/2016 0:00	08:35:11am	New	Sensor	08032016- 1 foot Boundary.SSF
SU 1	-0.11	36,317	396202.74	4566638.26	1292.224	1.20	0.70	Uncorrected	Pro 6H	8/3/2016 0:00	08:28:02am	New	Sensor	08032016- 1 foot Boundary.SSF
SU 1	-0.11	36,317	396199.69	4566645.52	1291.24	1.40	0.70	Uncorrected	Pro 6H	8/3/2016 0:00	09:13:33am	New	Sensor	08032016- 1 foot Boundary.SSF
SU 1	-0.11	36,316	396198.17	4566639.93	1291.979	1.40	0.70	Uncorrected	Pro 6H	8/3/2016 0:00	09:04:36am	New	Sensor	08032016- 1 foot Boundary.SSF
SU 1	-0.11	36,316	396193.82	4566635.61	1289.697	1.40	0.80	Uncorrected	Pro 6H	8/3/2016 0:00	10:03:16am	New	Sensor	08032016- 1 foot Boundary.SSF
SU 1	-0.11	36,312	396198.65	4566631.02	1292.057	1.40	0.70	Uncorrected	Pro 6H	8/3/2016 0:00	08:36:53am	New	Sensor	08032016- 1 foot Boundary.SSF
SU 1	-0.11	36,308	396203.97	4566638.28	1292.125	1.20	0.70	Uncorrected	Pro 6H	8/3/2016 0:00	08:17:47am	New	Sensor	08032016- 1 foot Boundary.SSF
SU 1	-0.12	36,306	396198.21	4566640.8	1291.756	1.40	0.70	Uncorrected	Pro 6H	8/3/2016 0:00	09:06:52am	New	Sensor	08032016- 1 foot Boundary.SSF
SU 1	-0.12	36,306	396197.77	4566648.13	1289.493	1.40	0.80	Uncorrected	Pro 6H	8/3/2016 0:00	10:09:06am	New	Sensor	08032016- 1 foot Boundary.SSF
SU 1	-0.12	36,306	396190.08	4566637.69	1290.04	1.30	0.70	Uncorrected	Pro 6H	8/3/2016 0:00	10:31:39am	New	Sensor	08032016- 1 foot Boundary.SSF
SU 1	-0.12	36,305	396205.53	4566646.54	1292.528	1.20	0.70	Uncorrected	Pro 6H	8/3/2016 0:00	08:19:21am	New	Sensor	08032016- 1 foot Boundary.SSF
SU 1	-0.12	36,305	396196.9	4566638.23	1291.698	1.40	0.70	Uncorrected	Pro 6H	8/3/2016 0:00	09:09:01am	New	Sensor	08032016- 1 foot Boundary.SSF

SU	Z-Score	CPM	Easting	Northing	MSL	PDOP	HDOP	CorrType	RcvrType	GPS_Date	GPS_Time	Update	FeatName	Datafile
SU 1	-0.12	36,303	396204.96	4566646.82	1292.107	1.20	0.70	Uncorrected	Pro 6H	8/3/2016 0:00	08:21:10am	New	Sensor	08032016- 1 foot Boundary.SSF
SU 1	-0.12	36,302	396204.93	4566644.98	1292.044	1.20	0.70	Uncorrected	Pro 6H	8/3/2016 0:00	08:16:14am	New	Sensor	08032016- 1 foot Boundary.SSF
SU 1	-0.12	36,299	396200.09	4566639.91	1292.78	1.40	0.70	Uncorrected	Pro 6H	8/3/2016 0:00	08:47:28am	New	Sensor	08032016- 1 foot Boundary.SSF
SU 1	-0.12	36,299	396191.46	4566634.38	1290.406	1.20	0.70	Uncorrected	Pro 6H	8/3/2016 0:00	09:48:41am	New	Sensor	08032016- 1 foot Boundary.SSF
SU 1	-0.12	36,298	396202.16	4566645.77	1291.91	1.40	0.70	Uncorrected	Pro 6H	8/3/2016 0:00	08:36:26am	New	Sensor	08032016- 1 foot Boundary.SSF
SU 1	-0.12	36,294	396202.86	4566636.49	1292.17	1.20	0.70	Uncorrected	Pro 6H	8/3/2016 0:00	08:24:35am	New	Sensor	08032016- 1 foot Boundary.SSF
SU 1	-0.12	36,294	396201.6	4566631.42	1291.918	1.20	0.70	Uncorrected	Pro 6H	8/3/2016 0:00	08:30:02am	New	Sensor	08032016- 1 foot Boundary.SSF
SU 1	-0.12	36,291	396189.16	4566636.53	1290.204	1.30	0.70	Uncorrected	Pro 6H	8/3/2016 0:00	10:31:47am	New	Sensor	08032016- 1 foot Boundary.SSF
SU 1	-0.12	36,288	396200.27	4566638.53	1291.987	1.40	0.70	Uncorrected	Pro 6H	8/3/2016 0:00	08:39:30am	New	Sensor	08032016- 1 foot Boundary.SSF
SU 1	-0.12	36,288	396200.54	4566646.76	1291.543	1.40	0.70	Uncorrected	Pro 6H	8/3/2016 0:00	09:09:57am	New	Sensor	08032016- 1 foot Boundary.SSF
SU 1	-0.12	36,283	396189.63	4566635.29	1291.284	1.40	0.70	Uncorrected	Pro 6H	8/3/2016 0:00	09:22:47am	New	Sensor	08032016- 1 foot Boundary.SSF
SU 1	-0.12	36,276	396198.78	4566644.05	1291.262	1.40	0.70	Uncorrected	Pro 6H	8/3/2016 0:00	09:14:59am	New	Sensor	08032016- 1 foot Boundary.SSF
SU 1	-0.13	36,274	396200.11	4566638.2	1292.67	1.40	0.70	Uncorrected	Pro 6H	8/3/2016 0:00	08:44:08am	New	Sensor	08032016- 1 foot Boundary.SSF
SU 1	-0.13	36,272	396197.61	4566639.52	1291.929	1.40	0.70	Uncorrected	Pro 6H	8/3/2016 0:00	09:06:23am	New	Sensor	08032016- 1 foot Boundary.SSF
SU 1	-0.13	36,272	396191.41	4566633.48	1290.426	1.20	0.70	Uncorrected	Pro 6H	8/3/2016 0:00	09:48:37am	New	Sensor	08032016- 1 foot Boundary.SSF
SU 1	-0.13	36,271	396199.55	4566642.46	1291.672	1.40	0.70	Uncorrected	Pro 6H	8/3/2016 0:00	09:00:08am	New	Sensor	08032016- 1 foot Boundary.SSF
SU 1	-0.13	36,267	396200.92	4566633.07	1291.227	1.20	0.70	Uncorrected	Pro 6H	8/3/2016 0:00	08:30:51am	New	Sensor	08032016- 1 foot Boundary.SSF
SU 1	-0.13	36,265	396198.03	4566631.3	1292.885	1.40	0.70	Uncorrected	Pro 6H	8/3/2016 0:00	08:45:09am	New	Sensor	08032016- 1 foot Boundary.SSF
SU 1	-0.13	36,264	396196.49	4566649.06	1289.621	1.30	0.70	Uncorrected	Pro 6H	8/3/2016 0:00	10:28:50am	New	Sensor	08032016- 1 foot Boundary.SSF
SU 1	-0.13	36,262	396202.35	4566634.23	1292.24	1.20	0.70	Uncorrected	Pro 6H	8/3/2016 0:00	08:26:34am	New	Sensor	08032016- 1 foot Boundary.SSF
SU 1	-0.13	36,262	396201.79	4566645.51	1292.878	1.40	0.70	Uncorrected	Pro 6H	8/3/2016 0:00	08:51:19am	New	Sensor	08032016- 1 foot Boundary.SSF
SU 1	-0.13	36,261	396202.14	4566644.61	1292.602	1.40	0.70	Uncorrected	Pro 6H	8/3/2016 0:00	08:43:00am	New	Sensor	08032016- 1 foot Boundary.SSF
SU 1	-0.13	36,258	396201.6	4566640.62	1291.38	1.20	0.70	Uncorrected	Pro 6H	8/3/2016 0:00	08:34:37am	New	Sensor	08032016- 1 foot Boundary.SSF
SU 1	-0.13	36,258	396198.16	4566632	1292.85	1.40	0.70	Uncorrected	Pro 6H	8/3/2016 0:00	08:44:20am	New	Sensor	08032016- 1 foot Boundary.SSF
SU 1	-0.13	36,256	396190.48	4566633.47	1289.825	1.40	0.80	Uncorrected	Pro 6H	8/3/2016 0:00	10:07:21am	New	Sensor	08032016- 1 foot Boundary.SSF
SU 1	-0.13	36,256	396193.11	4566644.78	1289.522	1.30	0.70	Uncorrected	Pro 6H	8/3/2016 0:00	10:32:26am	New	Sensor	08032016- 1 foot Boundary.SSF
SU 1	-0.13	36,255	396198.4	4566633.1	1292.907	1.40	0.70	Uncorrected	Pro 6H	8/3/2016 0:00	08:46:08am	New	Sensor	08032016- 1 foot Boundary.SSF
SU 1	-0.13	36,254	396197.19	4566648.63	1291.119	1.40	0.70	Uncorrected	Pro 6H	8/3/2016 0:00	09:21:23am	New	Sensor	08032016- 1 foot Boundary.SSF
SU 1	-0.13	36,252	396204.2	4566636.52	1291.987	1.20	0.70	Uncorrected	Pro 6H	8/3/2016 0:00	08:18:17am	New	Sensor	08032016- 1 foot Boundary.SSF
SU 1	-0.13	36,252	396203.32	4566639.05	1292.23	1.20	0.70	Uncorrected	Pro 6H	8/3/2016 0:00	08:23:05am	New	Sensor	08032016- 1 foot Boundary.SSF
SU 1	-0.13	36,249	396201.15	4566643.24	1292.775	1.40	0.70	Uncorrected	Pro 6H	8/3/2016 0:00	08:47:58am	New	Sensor	08032016- 1 foot Boundary.SSF
SU 1	-0.13	36,249	396201.41	4566644.37	1292.902	1.40	0.70	Uncorrected	Pro 6H	8/3/2016 0:00	08:49:42am	New	Sensor	08032016- 1 foot Boundary.SSF
SU 1	-0.13	36,248	396201	4566644.03	1292.987	1.40	0.70	Uncorrected	Pro 6H	8/3/2016 0:00	08:54:49am	New	Sensor	08032016- 1 foot Boundary.SSF
SU 1	-0.13	36,247	396201.3	4566638.75	1291.275	1.20	0.70	Uncorrected	Pro 6H	8/3/2016 0:00	08:32:56am	New	Sensor	08032016- 1 foot Boundary.SSF
SU 1	-0.13	36,246	396192.59	4566635.57	1290.413	1.20	0.70	Uncorrected	Pro 6H	8/3/2016 0:00	09:47:55am	New	Sensor	08032016- 1 foot Boundary.SSF
SU 1	-0.13	36,245	396200.59	4566640.26	1291.977	1.40	0.70	Uncorrected	Pro 6H	8/3/2016 0:00	08:39:04am	New	Sensor	08032016- 1 foot Boundary.SSF
SU 1	-0.14	36,242	396200.12	4566641.75	1293.028	1.40	0.70	Uncorrected	Pro 6H	8/3/2016 0:00	08:55:13am	New	Sensor	08032016- 1 foot Boundary.SSF
SU 1	-0.14	36,242	396197.46	4566648.73	1291.209	1.40	0.70	Uncorrected	Pro 6H	8/3/2016 0:00	09:20:07am	New	Sensor	08032016- 1 foot Boundary.SSF
SU 1	-0.14	36,238	396203.86	4566646.79	1292.246	1.20	0.70	Uncorrected	Pro 6H	8/3/2016 0:00	08:26:55am	New	Sensor	08032016- 1 foot Boundary.SSF
SU 1	-0.14	36,238	396200.87	4566643.19	1292.915	1.40	0.70	Uncorrected	Pro 6H	8/3/2016 0:00	08:49:53am	New	Sensor	08032016- 1 foot Boundary.SSF
SU 1	-0.14	36,234	396198.95	4566642.54	1291.784	1.40	0.70	Uncorrected	Pro 6H	8/3/2016 0:00	09:07:29am	New	Sensor	08032016- 1 foot Boundary.SSF
SU 1	-0.14	36,232	396201.69	4566643.81	1292.746	1.40	0.70	Uncorrected	Pro 6H	8/3/2016 0:00	08:44:48am	New	Sensor	08032016- 1 foot Boundary.SSF
SU 1	-0.14	36,231	396199.67	4566640.85	1293.006	1.40	0.70	Uncorrected	Pro 6H	8/3/2016 0:00	08:57:54am	New	Sensor	08032016- 1 foot Boundary.SSF
SU 1	-0.14	36,231	396195.01	4566633.13	1292.005	1.40	0.70	Uncorrected	Pro 6H	8/3/2016 0:00	09:05:34am	New	Sensor	08032016- 1 foot Boundary.SSF
SU 1	-0.14	36,231	396194.82	4566644.99	1289.473	1.30	0.70	Uncorrected	Pro 6H	8/3/2016 0:00	10:27:56am	New	Sensor	08032016- 1 foot Boundary.SSF
SU 1	-0.14	36,230	396201.03	4566644.54	1293.025	1.40	0.70	Uncorrected	Pro 6H	8/3/2016 0:00	08:54:56am	New	Sensor	08032016- 1 foot Boundary.SSF
SU 1	-0.14	36,229	396200.25	4566645.46	1291.773	1.40	0.70	Uncorrected	Pro 6H	8/3/2016 0:00	09:05:59am	New	Sensor	08032016- 1 foot Boundary.SSF
SU 1	-0.14	36,229	396194.92	4566633.81	1291.748	1.40	0.70	Uncorrected	Pro 6H	8/3/2016 0:00	09:09:34am	New	Sensor	08032016- 1 foot Boundary.SSF
SU 1	-0.14	36,228	396203.08	4566643.49	1292.02	1.20	0.70	Uncorrected	Pro 6H	8/3/2016 0:00	08:29:32am	New	Sensor	08032016- 1 foot Boundary.SSF
SU 1	-0.14	36,228	396199.54	4566639.08	1292.97	1.40	0.70	Uncorrected	Pro 6H	8/3/2016 0:00	08:52:51am	New	Sensor	08032016- 1 foot Boundary.SSF
SU 1	-0.14	36,226	396196.92	4566631.45	1293.276	1.40	0.70	Uncorrected	Pro 6H	8/3/2016 0:00	08:54:27am	New	Sensor	08032016- 1 foot Boundary.SSF
SU 1	-0.14	36,225	396199.86	4566637.06	1292.742	1.40	0.70	Uncorrected	Pro 6H	8/3/2016 0:00	08:45:01am	New	Sensor	08032016- 1 foot Boundary.SSF

SU	Z-Score	CPM	Easting	Northing	MSL	PDOP	HDOP	CorrType	RcvrType	GPS_Date	GPS_Time	Update	FeatName	Datafile
SU 1	-0.14	36,223	396196.66	4566631.94	1293.2	1.40	0.70	Uncorrected	Pro 6H	8/3/2016 0:00	08:57:42am	New	Sensor	08032016- 1 foot Boundary.SSF
SU 1	-0.14	36,222	396203.78	4566633.12	1292.023	1.20	0.70	Uncorrected	Pro 6H	8/3/2016 0:00	08:16:32am	New	Sensor	08032016- 1 foot Boundary.SSF
SU 1	-0.14	36,219	396199.46	4566634.88	1292.695	1.40	0.70	Uncorrected	Pro 6H	8/3/2016 0:00	08:42:35am	New	Sensor	08032016- 1 foot Boundary.SSF
SU 1	-0.14	36,219	396201.71	4566643.94	1292.671	1.40	0.70	Uncorrected	Pro 6H	8/3/2016 0:00	08:43:09am	New	Sensor	08032016- 1 foot Boundary.SSF
SU 1	-0.14	36,216	396200.61	4566643.46	1293.038	1.40	0.70	Uncorrected	Pro 6H	8/3/2016 0:00	08:58:11am	New	Sensor	08032016- 1 foot Boundary.SSF
SU 1	-0.14	36,216	396199.97	4566644.13	1292.056	1.40	0.70	Uncorrected	Pro 6H	8/3/2016 0:00	09:01:20am	New	Sensor	08032016- 1 foot Boundary.SSF
SU 1	-0.14	36,215	396199.68	4566644.66	1291.466	1.40	0.70	Uncorrected	Pro 6H	8/3/2016 0:00	09:11:39am	New	Sensor	08032016- 1 foot Boundary.SSF
SU 1	-0.15	36,210	396193.07	4566636.79	1290.472	1.20	0.70	Uncorrected	Pro 6H	8/3/2016 0:00	09:47:57am	New	Sensor	08032016- 1 foot Boundary.SSF
SU 1	-0.15	36,209	396199.05	4566638.49	1293.057	1.40	0.70	Uncorrected	Pro 6H	8/3/2016 0:00	08:58:17am	New	Sensor	08032016- 1 foot Boundary.SSF
SU 1	-0.15	36,209	396198.15	4566645.58	1289.528	1.40	0.80	Uncorrected	Pro 6H	8/3/2016 0:00	10:03:55am	New	Sensor	08032016- 1 foot Boundary.SSF
SU 1	-0.15	36,208	396201.42	4566644.41	1292.768	1.40	0.70	Uncorrected	Pro 6H	8/3/2016 0:00	08:48:11am	New	Sensor	08032016- 1 foot Boundary.SSF
SU 1	-0.15	36,207	396203.18	4566644.41	1292.013	1.20	0.70	Uncorrected	Pro 6H	8/3/2016 0:00	08:29:33am	New	Sensor	08032016- 1 foot Boundary.SSF
SU 1	-0.15	36,207	396200.58	4566646.27	1291.742	1.40	0.70	Uncorrected	Pro 6H	8/3/2016 0:00	09:06:00am	New	Sensor	08032016- 1 foot Boundary.SSF
SU 1	-0.15	36,206	396192.07	4566635.9	1289.778	1.40	0.80	Uncorrected	Pro 6H	8/3/2016 0:00	10:05:10am	New	Sensor	08032016- 1 foot Boundary.SSF
SU 1	-0.15	36,205	396195.32	4566633.73	1291.986	1.40	0.70	Uncorrected	Pro 6H	8/3/2016 0:00	09:05:33am	New	Sensor	08032016- 1 foot Boundary.SSF
SU 1	-0.15	36,204	396204.79	4566644.14	1292.087	1.20	0.70	Uncorrected	Pro 6H	8/3/2016 0:00	08:17:14am	New	Sensor	08032016- 1 foot Boundary.SSF
SU 1	-0.15	36,203	396202.56	4566646.9	1292.823	1.40	0.70	Uncorrected	Pro 6H	8/3/2016 0:00	08:48:56am	New	Sensor	08032016- 1 foot Boundary.SSF
SU 1	-0.15	36,203	396198.88	4566636.24	1292.894	1.40	0.70	Uncorrected	Pro 6H	8/3/2016 0:00	08:49:15am	New	Sensor	08032016- 1 foot Boundary.SSF
SU 1	-0.15	36,202	396205.19	4566645.73	1292.121	1.20	0.70	Uncorrected	Pro 6H	8/3/2016 0:00	08:18:02am	New	Sensor	08032016- 1 foot Boundary.SSF
SU 1	-0.15	36,200	396200.06	4566640.85	1292.905	1.40	0.70	Uncorrected	Pro 6H	8/3/2016 0:00	08:50:23am	New	Sensor	08032016- 1 foot Boundary.SSF
SU 1	-0.15	36,199	396199.5	4566638.71	1292.907	1.40	0.70	Uncorrected	Pro 6H	8/3/2016 0:00	08:49:59am	New	Sensor	08032016- 1 foot Boundary.SSF
SU 1	-0.15	36,198	396199.61	4566638.54	1292.747	1.40	0.70	Uncorrected	Pro 6H	8/3/2016 0:00	08:47:30am	New	Sensor	08032016- 1 foot Boundary.SSF
SU 1	-0.15	36,198	396201.94	4566646.56	1292.935	1.40	0.70	Uncorrected	Pro 6H	8/3/2016 0:00	08:53:14am	New	Sensor	08032016- 1 foot Boundary.SSF
SU 1	-0.15	36,197	396200.66	4566640.79	1292.85	1.40	0.70	Uncorrected	Pro 6H	8/3/2016 0:00	08:45:47am	New	Sensor	08032016- 1 foot Boundary.SSF
SU 1	-0.15	36,195	396200.47	4566632.59	1291.4	1.20	0.70	Uncorrected	Pro 6H	8/3/2016 0:00	08:31:49am	New	Sensor	08032016- 1 foot Boundary.SSF
SU 1	-0.15	36,193	396196.64	4566648.65	1289.634	1.30	0.70	Uncorrected	Pro 6H	8/3/2016 0:00	10:27:47am	New	Sensor	08032016- 1 foot Boundary.SSF
SU 1	-0.15	36,192	396199.57	4566643.45	1291.926	1.40	0.70	Uncorrected	Pro 6H	8/3/2016 0:00	09:04:31am	New	Sensor	08032016- 1 foot Boundary.SSF
SU 1	-0.15	36,192	396191.46	4566634.72	1289.894	1.40	0.80	Uncorrected	Pro 6H	8/3/2016 0:00	10:06:21am	New	Sensor	08032016- 1 foot Boundary.SSF
SU 1	-0.15	36,191	396200.33	4566637.88	1291.941	1.40	0.70	Uncorrected	Pro 6H	8/3/2016 0:00	08:37:52am	New	Sensor	08032016- 1 foot Boundary.SSF
SU 1	-0.15	36,191	396193.41	4566633.3	1290.146	1.20	0.70	Uncorrected	Pro 6H	8/3/2016 0:00	09:43:54am	New	Sensor	08032016- 1 foot Boundary.SSF
SU 1	-0.15	36,190	396194.62	4566636.14	1291.225	1.40	0.70	Uncorrected	Pro 6H	8/3/2016 0:00	09:21:44am	New	Sensor	08032016- 1 foot Boundary.SSF
SU 1	-0.15	36,186	396193.47	4566636.26	1289.722	1.40	0.80	Uncorrected	Pro 6H	8/3/2016 0:00	10:03:27am	New	Sensor	08032016- 1 foot Boundary.SSF
SU 1	-0.15	36,182	396203.03	4566637.79	1292.247	1.20	0.70	Uncorrected	Pro 6H	8/3/2016 0:00	08:24:28am	New	Sensor	08032016- 1 foot Boundary.SSF
SU 1	-0.16	36,180	396199.5	4566634.28	1291.958	1.40	0.70	Uncorrected	Pro 6H	8/3/2016 0:00	08:37:36am	New	Sensor	08032016- 1 foot Boundary.SSF
SU 1	-0.16	36,180	396198.53	4566635.21	1292.982	1.40	0.70	Uncorrected	Pro 6H	8/3/2016 0:00	08:50:51am	New	Sensor	08032016- 1 foot Boundary.SSF
SU 1	-0.16	36,180	396190.15	4566633.96	1291.316	1.30	0.70	Uncorrected	Pro 6H	8/3/2016 0:00	09:25:28am	New	Sensor	08032016- 1 foot Boundary.SSF
SU 1	-0.16	36,177	396198.88	4566640.28	1291.723	1.40	0.70	Uncorrected	Pro 6H	8/3/2016 0:00	08:59:05am	New	Sensor	08032016- 1 foot Boundary.SSF
SU 1	-0.16	36,177	396192.32	4566632.82	1290.63	1.20	0.70	Uncorrected	Pro 6H	8/3/2016 0:00	10:01:00am	New	Sensor	08032016- 1 foot Boundary.SSF
SU 1	-0.16	36,176	396193.64	4566634.08	1291.428	1.40	0.70	Uncorrected	Pro 6H	8/3/2016 0:00	09:15:29am	New	Sensor	08032016- 1 foot Boundary.SSF
SU 1	-0.16	36,174	396198.43	4566644.62	1289.612	1.40	0.80	Uncorrected	Pro 6H	8/3/2016 0:00	10:01:46am	New	Sensor	08032016- 1 foot Boundary.SSF
SU 1	-0.16	36,172	396200.6	4566639.55	1292.794	1.40	0.70	Uncorrected	Pro 6H	8/3/2016 0:00	08:45:22am	New	Sensor	08032016- 1 foot Boundary.SSF
SU 1	-0.16	36,171	396199.83	4566641.38	1293.061	1.40	0.70	Uncorrected	Pro 6H	8/3/2016 0:00	08:55:57am	New	Sensor	08032016- 1 foot Boundary.SSF
SU 1	-0.16	36,169	396193.16	4566645.88	1291.412	1.40	0.70	Uncorrected	Pro 6H	8/3/2016 0:00	09:18:05am	New	Sensor	08032016- 1 foot Boundary.SSF
SU 1	-0.16	36,168	396199.82	4566644.04	1291.896	1.40	0.70	Uncorrected	Pro 6H	8/3/2016 0:00	09:04:30am	New	Sensor	08032016- 1 foot Boundary.SSF
SU 1	-0.16	36,164	396202.84	4566643.24	1292.06	1.20	0.70	Uncorrected	Pro 6H	8/3/2016 0:00	08:29:45am	New	Sensor	08032016- 1 foot Boundary.SSF
SU 1	-0.16	36,164	396199.51	4566633.34	1292.015	1.40	0.70	Uncorrected	Pro 6H	8/3/2016 0:00	08:36:43am	New	Sensor	08032016- 1 foot Boundary.SSF
SU 1	-0.16	36,163	396200.82	4566640.37	1292.785	1.40	0.70	Uncorrected	Pro 6H	8/3/2016 0:00	08:45:23am	New	Sensor	08032016- 1 foot Boundary.SSF
SU 1	-0.16	36,162	396200.66	4566640.77	1292.854	1.40	0.70	Uncorrected	Pro 6H	8/3/2016 0:00	08:45:45am	New	Sensor	08032016- 1 foot Boundary.SSF
SU 1	-0.16	36,161	396189.17	4566634.53	1291.345	1.40	0.70	Uncorrected	Pro 6H	8/3/2016 0:00	09:22:48am	New	Sensor	08032016- 1 foot Boundary.SSF
SU 1	-0.16	36,160	396197.93	4566638.48	1291.904	1.40	0.70	Uncorrected	Pro 6H	8/3/2016 0:00	09:04:11am	New	Sensor	08032016- 1 foot Boundary.SSF
SU 1	-0.16	36,158	396194.31	4566633.67	1291.663	1.40	0.70	Uncorrected	Pro 6H	8/3/2016 0:00	09:10:25am	New	Sensor	08032016- 1 foot Boundary.SSF
SU 1	-0.16	36,155	396203.6	4566637.54	1292.106	1.20	0.70	Uncorrected	Pro 6H	8/3/2016 0:00	08:21:23am	New	Sensor	08032016- 1 foot Boundary.SSF

SU	Z-Score	CPM	Easting	Northing	MSL	PDOP	HDOP	CorrType	RcvrType	GPS_Date	GPS_Time	Update	FeatName	Datafile
SU 1	-0.16	36,154	396202.28	4566646.15	1291.871	1.40	0.70	Uncorrected	Pro 6H	8/3/2016 0:00	08:35:36am	New	Sensor	08032016- 1 foot Boundary.SSF
SU 1	-0.16	36,154	396198.46	4566632.66	1292.807	1.40	0.70	Uncorrected	Pro 6H	8/3/2016 0:00	08:44:21am	New	Sensor	08032016- 1 foot Boundary.SSF
SU 1	-0.16	36,151	396203.47	4566644.2	1292.181	1.20	0.70	Uncorrected	Pro 6H	8/3/2016 0:00	08:27:44am	New	Sensor	08032016- 1 foot Boundary.SSF
SU 1	-0.16	36,151	396197.12	4566631.62	1292.995	1.40	0.70	Uncorrected	Pro 6H	8/3/2016 0:00	08:51:55am	New	Sensor	08032016- 1 foot Boundary.SSF
SU 1	-0.17	36,147	396200.54	4566638.7	1291.925	1.40	0.70	Uncorrected	Pro 6H	8/3/2016 0:00	08:37:05am	New	Sensor	08032016- 1 foot Boundary.SSF
SU 1	-0.17	36,147	396198.94	4566644.32	1291.289	1.40	0.70	Uncorrected	Pro 6H	8/3/2016 0:00	09:14:13am	New	Sensor	08032016- 1 foot Boundary.SSF
SU 1	-0.17	36,147	396191.15	4566633.91	1289.811	1.40	0.80	Uncorrected	Pro 6H	8/3/2016 0:00	10:05:07am	New	Sensor	08032016- 1 foot Boundary.SSF
SU 1	-0.17	36,146	396198.73	4566634.84	1292.866	1.40	0.70	Uncorrected	Pro 6H	8/3/2016 0:00	08:48:34am	New	Sensor	08032016- 1 foot Boundary.SSF
SU 1	-0.17	36,146	396190.06	4566636.5	1291.332	1.30	0.70	Uncorrected	Pro 6H	8/3/2016 0:00	09:25:21am	New	Sensor	08032016- 1 foot Boundary.SSF
SU 1	-0.17	36,141	396201.34	4566641.73	1292.679	1.40	0.70	Uncorrected	Pro 6H	8/3/2016 0:00	08:42:26am	New	Sensor	08032016- 1 foot Boundary.SSF
SU 1	-0.17	36,140	396199.67	4566642.61	1291.876	1.40	0.70	Uncorrected	Pro 6H	8/3/2016 0:00	09:04:16am	New	Sensor	08032016- 1 foot Boundary.SSF
SU 1	-0.17	36,139	396194.85	4566632.42	1292.102	1.40	0.70	Uncorrected	Pro 6H	8/3/2016 0:00	09:04:49am	New	Sensor	08032016- 1 foot Boundary.SSF
SU 1	-0.17	36,137	396201.55	4566641.34	1292.476	1.40	0.70	Uncorrected	Pro 6H	8/3/2016 0:00	08:39:53am	New	Sensor	08032016- 1 foot Boundary.SSF
SU 1	-0.17	36,135	396201.11	4566642.98	1292.758	1.40	0.70	Uncorrected	Pro 6H	8/3/2016 0:00	08:47:24am	New	Sensor	08032016- 1 foot Boundary.SSF
SU 1	-0.17	36,134	396194.67	4566632.1	1292.035	1.40	0.70	Uncorrected	Pro 6H	8/3/2016 0:00	09:05:36am	New	Sensor	08032016- 1 foot Boundary.SSF
SU 1	-0.17	36,133	396198.59	4566630.66	1292.667	1.40	0.70	Uncorrected	Pro 6H	8/3/2016 0:00	08:41:02am	New	Sensor	08032016- 1 foot Boundary.SSF
SU 1	-0.17	36,132	396196.32	4566647.24	1289.381	1.40	0.80	Uncorrected	Pro 6H	8/3/2016 0:00	10:17:06am	New	Sensor	08032016- 1 foot Boundary.SSF
SU 1	-0.17	36,130	396199.65	4566635.85	1291.914	1.40	0.70	Uncorrected	Pro 6H	8/3/2016 0:00	08:39:10am	New	Sensor	08032016- 1 foot Boundary.SSF
SU 1	-0.17	36,129	396199.02	4566632.7	1292.034	1.40	0.70	Uncorrected	Pro 6H	8/3/2016 0:00	08:38:28am	New	Sensor	08032016- 1 foot Boundary.SSF
SU 1	-0.17	36,129	396199.53	4566637.18	1292.723	1.40	0.70	Uncorrected	Pro 6H	8/3/2016 0:00	08:46:44am	New	Sensor	08032016- 1 foot Boundary.SSF
SU 1	-0.17	36,128	396194.73	4566633.03	1292.08	1.40	0.70	Uncorrected	Pro 6H	8/3/2016 0:00	09:05:44am	New	Sensor	08032016- 1 foot Boundary.SSF
SU 1	-0.17	36,127	396203.63	4566638.71	1292.036	1.20	0.70	Uncorrected	Pro 6H	8/3/2016 0:00	08:19:43am	New	Sensor	08032016- 1 foot Boundary.SSF
SU 1	-0.17	36,127	396197.2	4566635.5	1291.769	1.40	0.70	Uncorrected	Pro 6H	8/3/2016 0:00	09:00:24am	New	Sensor	08032016- 1 foot Boundary.SSF
SU 1	-0.17	36,126	396204.35	4566644.33	1292.171	1.20	0.70	Uncorrected	Pro 6H	8/3/2016 0:00	08:22:32am	New	Sensor	08032016- 1 foot Boundary.SSF
SU 1	-0.17	36,123	396199.65	4566640.05	1292.981	1.40	0.70	Uncorrected	Pro 6H	8/3/2016 0:00	08:51:35am	New	Sensor	08032016- 1 foot Boundary.SSF
SU 1	-0.17	36,121	396201.8	4566639.52	1291.603	1.20	0.70	Uncorrected	Pro 6H	8/3/2016 0:00	08:33:48am	New	Sensor	08032016- 1 foot Boundary.SSF
SU 1	-0.17	36,120	396199.93	4566633.03	1291.406	1.20	0.70	Uncorrected	Pro 6H	8/3/2016 0:00	08:34:27am	New	Sensor	08032016- 1 foot Boundary.SSF
SU 1	-0.17	36,120	396198.54	4566641.65	1291.892	1.40	0.70	Uncorrected	Pro 6H	8/3/2016 0:00	09:06:15am	New	Sensor	08032016- 1 foot Boundary.SSF
SU 1	-0.17	36,120	396189.45	4566634.24	1291.349	1.30	0.70	Uncorrected	Pro 6H	8/3/2016 0:00	09:25:27am	New	Sensor	08032016- 1 foot Boundary.SSF
SU 1	-0.18	36,119	396188.83	4566635.82	1291.695	1.40	0.70	Uncorrected	Pro 6H	8/3/2016 0:00	09:19:13am	New	Sensor	08032016- 1 foot Boundary.SSF
SU 1	-0.18	36,117	396194.12	4566631.95	1291.854	1.40	0.70	Uncorrected	Pro 6H	8/3/2016 0:00	09:07:49am	New	Sensor	08032016- 1 foot Boundary.SSF
SU 1	-0.18	36,116	396201.5	4566640.41	1291.353	1.20	0.70	Uncorrected	Pro 6H	8/3/2016 0:00	08:32:30am	New	Sensor	08032016- 1 foot Boundary.SSF
SU 1	-0.18	36,115	396201.25	4566642.8	1291.93	1.40	0.70	Uncorrected	Pro 6H	8/3/2016 0:00	08:37:25am	New	Sensor	08032016- 1 foot Boundary.SSF
SU 1	-0.18	36,115	396195.31	4566649.95	1291.409	1.40	0.70	Uncorrected	Pro 6H	8/3/2016 0:00	09:21:19am	New	Sensor	08032016- 1 foot Boundary.SSF
SU 1	-0.18	36,112	396201.25	4566637.53	1291.277	1.20	0.70	Uncorrected	Pro 6H	8/3/2016 0:00	08:32:34am	New	Sensor	08032016- 1 foot Boundary.SSF
SU 1	-0.18	36,111	396201.18	4566644.02	1292.892	1.40	0.70	Uncorrected	Pro 6H	8/3/2016 0:00	08:51:17am	New	Sensor	08032016- 1 foot Boundary.SSF
SU 1	-0.18	36,109	396200.41	4566637.88	1291.903	1.40	0.70	Uncorrected	Pro 6H	8/3/2016 0:00	08:37:04am	New	Sensor	08032016- 1 foot Boundary.SSF
SU 1	-0.18	36,107	396197.61	4566639.48	1291.919	1.40	0.70	Uncorrected	Pro 6H	8/3/2016 0:00	09:06:26am	New	Sensor	08032016- 1 foot Boundary.SSF
SU 1	-0.18	36,103	396192.58	4566646.52	1291.862	1.40	0.70	Uncorrected	Pro 6H	8/3/2016 0:00	09:19:55am	New	Sensor	08032016- 1 foot Boundary.SSF
SU 1	-0.18	36,101	396200.97	4566638.82	1291.904	1.40	0.70	Uncorrected	Pro 6H	8/3/2016 0:00	08:36:12am	New	Sensor	08032016- 1 foot Boundary.SSF
SU 1	-0.18	36,101	396202.81	4566646.15	1292.036	1.40	0.70	Uncorrected	Pro 6H	8/3/2016 0:00	08:39:40am	New	Sensor	08032016- 1 foot Boundary.SSF
SU 1	-0.18	36,101	396199.42	4566634.21	1292.685	1.40	0.70	Uncorrected	Pro 6H	8/3/2016 0:00	08:41:45am	New	Sensor	08032016- 1 foot Boundary.SSF
SU 1	-0.18	36,100	396192.13	4566637.16	1289.798	1.40	0.80	Uncorrected	Pro 6H	8/3/2016 0:00	10:10:40am	New	Sensor	08032016- 1 foot Boundary.SSF
SU 1	-0.18	36,099	396203.19	4566636.83	1292.145	1.20	0.70	Uncorrected	Pro 6H	8/3/2016 0:00	08:23:02am	New	Sensor	08032016- 1 foot Boundary.SSF
SU 1	-0.18	36,098	396196.04	4566634.98	1291.971	1.40	0.70	Uncorrected	Pro 6H	8/3/2016 0:00	09:04:43am	New	Sensor	08032016- 1 foot Boundary.SSF
SU 1	-0.18	36,095	396201.69	4566637.47	1291.751	1.20	0.70	Uncorrected	Pro 6H	8/3/2016 0:00	08:30:15am	New	Sensor	08032016- 1 foot Boundary.SSF
SU 1	-0.18	36,094	396201.37	4566636.71	1291.208	1.20	0.70	Uncorrected	Pro 6H	8/3/2016 0:00	08:31:06am	New	Sensor	08032016- 1 foot Boundary.SSF
SU 1	-0.18	36,094	396202.39	4566644.44	1291.362	1.20	0.70	Uncorrected	Pro 6H	8/3/2016 0:00	08:33:04am	New	Sensor	08032016- 1 foot Boundary.SSF
SU 1	-0.18	36,092	396198.63	4566640.21	1291.884	1.40	0.70	Uncorrected	Pro 6H	8/3/2016 0:00	09:04:13am	New	Sensor	08032016- 1 foot Boundary.SSF
SU 1	-0.18	36,090	396196.17	4566634.46	1292.091	1.40	0.70	Uncorrected	Pro 6H	8/3/2016 0:00	09:03:18am	New	Sensor	08032016- 1 foot Boundary.SSF
SU 1	-0.19	36,087	396203.74	4566646.27	1292.185	1.20	0.70	Uncorrected	Pro 6H	8/3/2016 0:00	08:27:50am	New	Sensor	08032016- 1 foot Boundary.SSF
SU 1	-0.19	36,087	396197.81	4566648.12	1289.545	1.40	0.80	Uncorrected	Pro 6H	8/3/2016 0:00	10:08:06am	New	Sensor	08032016- 1 foot Boundary.SSF

SU	Z-Score	CPM	Easting	Northing	MSL	PDOP	HDOP	CorrType	RcvrType	GPS_Date	GPS_Time	Update	FeatName	Datafile
SU 1	-0.19	36,086	396192.88	4566646.77	1291.886	1.40	0.70	Uncorrected	Pro 6H	8/3/2016 0:00	09:19:56am	New	Sensor	08032016- 1 foot Boundary.SSF
SU 1	-0.19	36,084	396199.97	4566633.64	1291.559	1.20	0.70	Uncorrected	Pro 6H	8/3/2016 0:00	08:34:20am	New	Sensor	08032016- 1 foot Boundary.SSF
SU 1	-0.19	36,083	396196.52	4566637.79	1291.705	1.40	0.70	Uncorrected	Pro 6H	8/3/2016 0:00	09:09:29am	New	Sensor	08032016- 1 foot Boundary.SSF
SU 1	-0.19	36,082	396198.23	4566648.23	1290.184	1.20	0.70	Uncorrected	Pro 6H	8/3/2016 0:00	09:48:13am	New	Sensor	08032016- 1 foot Boundary.SSF
SU 1	-0.19	36,081	396204.09	4566646.55	1292.174	1.20	0.70	Uncorrected	Pro 6H	8/3/2016 0:00	08:27:47am	New	Sensor	08032016- 1 foot Boundary.SSF
SU 1	-0.19	36,081	396201.69	4566643.18	1291.963	1.40	0.70	Uncorrected	Pro 6H	8/3/2016 0:00	08:35:40am	New	Sensor	08032016- 1 foot Boundary.SSF
SU 1	-0.19	36,081	396192.25	4566645.97	1291.94	1.40	0.70	Uncorrected	Pro 6H	8/3/2016 0:00	09:18:54am	New	Sensor	08032016- 1 foot Boundary.SSF
SU 1	-0.19	36,080	396204.09	4566646.91	1292.219	1.20	0.70	Uncorrected	Pro 6H	8/3/2016 0:00	08:27:48am	New	Sensor	08032016- 1 foot Boundary.SSF
SU 1	-0.19	36,080	396193.64	4566634.11	1291.426	1.40	0.70	Uncorrected	Pro 6H	8/3/2016 0:00	09:15:34am	New	Sensor	08032016- 1 foot Boundary.SSF
SU 1	-0.19	36,079	396198.72	4566636.88	1293.067	1.40	0.70	Uncorrected	Pro 6H	8/3/2016 0:00	08:53:30am	New	Sensor	08032016- 1 foot Boundary.SSF
SU 1	-0.19	36,078	396203.36	4566633.98	1292.047	1.20	0.70	Uncorrected	Pro 6H	8/3/2016 0:00	08:20:02am	New	Sensor	08032016- 1 foot Boundary.SSF
SU 1	-0.19	36,077	396197.57	4566631.01	1292.895	1.40	0.70	Uncorrected	Pro 6H	8/3/2016 0:00	08:46:53am	New	Sensor	08032016- 1 foot Boundary.SSF
SU 1	-0.19	36,074	396199.08	4566642.88	1291.717	1.40	0.70	Uncorrected	Pro 6H	8/3/2016 0:00	09:08:10am	New	Sensor	08032016- 1 foot Boundary.SSF
SU 1	-0.19	36,073	396203.67	4566645.04	1292.183	1.20	0.70	Uncorrected	Pro 6H	8/3/2016 0:00	08:27:52am	New	Sensor	08032016- 1 foot Boundary.SSF
SU 1	-0.19	36,072	396203.22	4566633.2	1292.08	1.20	0.70	Uncorrected	Pro 6H	8/3/2016 0:00	08:20:01am	New	Sensor	08032016- 1 foot Boundary.SSF
SU 1	-0.19	36,070	396201.78	4566639.4	1291.225	1.20	0.70	Uncorrected	Pro 6H	8/3/2016 0:00	08:30:42am	New	Sensor	08032016- 1 foot Boundary.SSF
SU 1	-0.19	36,070	396194.97	4566647.83	1291.11	1.40	0.70	Uncorrected	Pro 6H	8/3/2016 0:00	09:23:20am	New	Sensor	08032016- 1 foot Boundary.SSF
SU 1	-0.19	36,065	396202.86	4566635.12	1292.216	1.20	0.70	Uncorrected	Pro 6H	8/3/2016 0:00	08:23:40am	New	Sensor	08032016- 1 foot Boundary.SSF
SU 1	-0.19	36,062	396200.6	4566633.77	1291.393	1.20	0.70	Uncorrected	Pro 6H	8/3/2016 0:00	08:32:39am	New	Sensor	08032016- 1 foot Boundary.SSF
SU 1	-0.19	36,060	396200.04	4566641.02	1293.012	1.40	0.70	Uncorrected	Pro 6H	8/3/2016 0:00	08:53:53am	New	Sensor	08032016- 1 foot Boundary.SSF
SU 1	-0.19	36,059	396194.8	4566633.95	1291.829	1.40	0.70	Uncorrected	Pro 6H	8/3/2016 0:00	09:07:53am	New	Sensor	08032016- 1 foot Boundary.SSF
SU 1	-0.19	36,059	396192.52	4566635.88	1290.375	1.20	0.70	Uncorrected	Pro 6H	8/3/2016 0:00	09:48:34am	New	Sensor	08032016- 1 foot Boundary.SSF
SU 1	-0.19	36,058	396189.59	4566637.2	1291.58	1.40	0.70	Uncorrected	Pro 6H	8/3/2016 0:00	09:16:54am	New	Sensor	08032016- 1 foot Boundary.SSF
SU 1	-0.19	36,058	396190.43	4566633.96	1289.779	1.40	0.80	Uncorrected	Pro 6H	8/3/2016 0:00	10:08:35am	New	Sensor	08032016- 1 foot Boundary.SSF
SU 1	-0.2	36,056	396191.49	4566641.46	1289.817	1.30	0.70	Uncorrected	Pro 6H	8/3/2016 0:00	10:32:35am	New	Sensor	08032016- 1 foot Boundary.SSF
SU 1	-0.2	36,055	396202.04	4566644.86	1292.72	1.40	0.70	Uncorrected	Pro 6H	8/3/2016 0:00	08:46:24am	New	Sensor	08032016- 1 foot Boundary.SSF
SU 1	-0.2	36,049	396202.69	4566637.4	1292.168	1.20	0.70	Uncorrected	Pro 6H	8/3/2016 0:00	08:28:04am	New	Sensor	08032016- 1 foot Boundary.SSF
SU 1	-0.2	36,049	396197.47	4566631.15	1292.912	1.40	0.70	Uncorrected	Pro 6H	8/3/2016 0:00	08:46:54am	New	Sensor	08032016- 1 foot Boundary.SSF
SU 1	-0.2	36,048	396191.14	4566634	1289.9	1.40	0.80	Uncorrected	Pro 6H	8/3/2016 0:00	10:06:20am	New	Sensor	08032016- 1 foot Boundary.SSF
SU 1	-0.2	36,048	396194.83	4566646.53	1289.576	1.30	0.70	Uncorrected	Pro 6H	8/3/2016 0:00	10:30:12am	New	Sensor	08032016- 1 foot Boundary.SSF
SU 1	-0.2	36,044	396199.65	4566645.23	1291.372	1.40	0.70	Uncorrected	Pro 6H	8/3/2016 0:00	09:12:50am	New	Sensor	08032016- 1 foot Boundary.SSF
SU 1	-0.2	36,040	396204.18	4566632.79	1291.974	1.20	0.70	Uncorrected	Pro 6H	8/3/2016 0:00	08:15:43am	New	Sensor	08032016- 1 foot Boundary.SSF
SU 1	-0.2	36,040	396198.62	4566640.4	1292.111	1.40	0.70	Uncorrected	Pro 6H	8/3/2016 0:00	09:02:14am	New	Sensor	08032016- 1 foot Boundary.SSF
SU 1	-0.2	36,039	396189.41	4566635.08	1291.326	1.30	0.70	Uncorrected	Pro 6H	8/3/2016 0:00	09:25:23am	New	Sensor	08032016- 1 foot Boundary.SSF
SU 1	-0.2	36,037	396197.53	4566637.46	1291.977	1.40	0.70	Uncorrected	Pro 6H	8/3/2016 0:00	09:00:54am	New	Sensor	08032016- 1 foot Boundary.SSF
SU 1	-0.2	36,037	396198.52	4566640.31	1292.013	1.40	0.70	Uncorrected	Pro 6H	8/3/2016 0:00	09:02:59am	New	Sensor	08032016- 1 foot Boundary.SSF
SU 1	-0.2	36,036	396199.27	4566631.93	1292.03	1.40	0.70	Uncorrected	Pro 6H	8/3/2016 0:00	08:35:59am	New	Sensor	08032016- 1 foot Boundary.SSF
SU 1	-0.2	36,036	396197.75	4566631.2	1292.912	1.40	0.70	Uncorrected	Pro 6H	8/3/2016 0:00	08:45:10am	New	Sensor	08032016- 1 foot Boundary.SSF
SU 1	-0.2	36,035	396202.85	4566637.65	1292.166	1.20	0.70	Uncorrected	Pro 6H	8/3/2016 0:00	08:26:16am	New	Sensor	08032016- 1 foot Boundary.SSF
SU 1	-0.2	36,034	396198.25	4566633.12	1292.845	1.40	0.70	Uncorrected	Pro 6H	8/3/2016 0:00	08:46:57am	New	Sensor	08032016- 1 foot Boundary.SSF
SU 1	-0.2	36,033	396203.64	4566644.8	1292.31	1.20	0.70	Uncorrected	Pro 6H	8/3/2016 0:00	08:26:58am	New	Sensor	08032016- 1 foot Boundary.SSF
SU 1	-0.2	36,031	396189.54	4566636.15	1291.417	1.40	0.70	Uncorrected	Pro 6H	8/3/2016 0:00	09:20:45am	New	Sensor	08032016- 1 foot Boundary.SSF
SU 1	-0.2	36,030	396200.7	4566640.55	1292.002	1.40	0.70	Uncorrected	Pro 6H	8/3/2016 0:00	08:38:17am	New	Sensor	08032016- 1 foot Boundary.SSF
SU 1	-0.2	36,027	396200.99	4566639.44	1292.613	1.40	0.70	Uncorrected	Pro 6H	8/3/2016 0:00	08:41:15am	New	Sensor	08032016- 1 foot Boundary.SSF
SU 1	-0.2	36,027	396197.22	4566635.34	1291.577	1.40	0.70	Uncorrected	Pro 6H	8/3/2016 0:00	08:59:11am	New	Sensor	08032016- 1 foot Boundary.SSF
SU 1	-0.21	36,026	396192.57	4566635.52	1290.418	1.20	0.70	Uncorrected	Pro 6H	8/3/2016 0:00	09:47:54am	New	Sensor	08032016- 1 foot Boundary.SSF
SU 1	-0.21	36,026	396194.77	4566645.03	1289.413	1.40	0.80	Uncorrected	Pro 6H	8/3/2016 0:00	10:21:16am	New	Sensor	08032016- 1 foot Boundary.SSF
SU 1	-0.21	36,023	396194.69	4566647.01	1289.409	1.30	0.70	Uncorrected	Pro 6H	8/3/2016 0:00	10:31:16am	New	Sensor	08032016- 1 foot Boundary.SSF
SU 1	-0.21	36,022	396200.72	4566639.93	1292.663	1.40	0.70	Uncorrected	Pro 6H	8/3/2016 0:00	08:43:18am	New	Sensor	08032016- 1 foot Boundary.SSF
SU 1	-0.21	36,022	396193.96	4566645.97	1289.408	1.30	0.70	Uncorrected	Pro 6H	8/3/2016 0:00	10:33:18am	New	Sensor	08032016- 1 foot Boundary.SSF
SU 1	-0.21	36,021	396199.64	4566638.28	1292.802	1.40	0.70	Uncorrected	Pro 6H	8/3/2016 0:00	08:47:51am	New	Sensor	08032016- 1 foot Boundary.SSF
SU 1	-0.21	36,021	396194.66	4566632.2	1292.048	1.40	0.70	Uncorrected	Pro 6H	8/3/2016 0:00	09:05:40am	New	Sensor	08032016- 1 foot Boundary.SSF

SU	Z-Score	CPM	Easting	Northing	MSL	PDOP	HDOP	CorrType	RcvrType	GPS_Date	GPS_Time	Update	FeatName	Datafile
SU 1	-0.21	36,018	396191.85	4566643.01	1291.597	1.40	0.70	Uncorrected	Pro 6H	8/3/2016 0:00	09:19:45am	New	Sensor	08032016- 1 foot Boundary.SSF
SU 1	-0.21	36,016	396189.28	4566636.12	1290.051	1.30	0.70	Uncorrected	Pro 6H	8/3/2016 0:00	10:31:42am	New	Sensor	08032016- 1 foot Boundary.SSF
SU 1	-0.21	36,015	396201.83	4566645.5	1292.798	1.40	0.70	Uncorrected	Pro 6H	8/3/2016 0:00	08:49:03am	New	Sensor	08032016- 1 foot Boundary.SSF
SU 1	-0.21	36,015	396198.91	4566642.56	1291.764	1.40	0.70	Uncorrected	Pro 6H	8/3/2016 0:00	09:07:33am	New	Sensor	08032016- 1 foot Boundary.SSF
SU 1	-0.21	36,014	396206.96	4566645.44	1291.644	1.20	0.70	Uncorrected	Pro 6H	8/3/2016 0:00	08:04:13am	New	Sensor	08032016- 1 foot Boundary.SSF
SU 1	-0.21	36,014	396204.81	4566646.16	1292.093	1.20	0.70	Uncorrected	Pro 6H	8/3/2016 0:00	08:22:25am	New	Sensor	08032016- 1 foot Boundary.SSF
SU 1	-0.21	36,014	396198.64	4566640.17	1291.991	1.40	0.70	Uncorrected	Pro 6H	8/3/2016 0:00	09:01:52am	New	Sensor	08032016- 1 foot Boundary.SSF
SU 1	-0.21	36,011	396201.63	4566643.27	1292.64	1.40	0.70	Uncorrected	Pro 6H	8/3/2016 0:00	08:43:48am	New	Sensor	08032016- 1 foot Boundary.SSF
SU 1	-0.21	36,009	396198.03	4566635.72	1293.065	1.40	0.70	Uncorrected	Pro 6H	8/3/2016 0:00	08:57:36am	New	Sensor	08032016- 1 foot Boundary.SSF
SU 1	-0.21	36,008	396188.76	4566635.12	1291.672	1.40	0.70	Uncorrected	Pro 6H	8/3/2016 0:00	09:19:18am	New	Sensor	08032016- 1 foot Boundary.SSF
SU 1	-0.21	36,008	396193.01	4566634.16	1291.192	1.30	0.70	Uncorrected	Pro 6H	8/3/2016 0:00	09:26:16am	New	Sensor	08032016- 1 foot Boundary.SSF
SU 1	-0.21	36,006	396199.8	4566643.18	1291.644	1.40	0.70	Uncorrected	Pro 6H	8/3/2016 0:00	09:00:07am	New	Sensor	08032016- 1 foot Boundary.SSF
SU 1	-0.21	36,006	396189.28	4566635.57	1291.398	1.40	0.70	Uncorrected	Pro 6H	8/3/2016 0:00	09:20:44am	New	Sensor	08032016- 1 foot Boundary.SSF
SU 1	-0.21	36,005	396200.48	4566640.56	1292.755	1.40	0.70	Uncorrected	Pro 6H	8/3/2016 0:00	08:46:39am	New	Sensor	08032016- 1 foot Boundary.SSF
SU 1	-0.21	36,002	396201.85	4566644.07	1292.639	1.40	0.70	Uncorrected	Pro 6H	8/3/2016 0:00	08:43:49am	New	Sensor	08032016- 1 foot Boundary.SSF
SU 1	-0.21	36,002	396196.97	4566648.78	1289.426	1.40	0.80	Uncorrected	Pro 6H	8/3/2016 0:00	10:17:02am	New	Sensor	08032016- 1 foot Boundary.SSF
SU 1	-0.21	36,000	396199.14	4566643.53	1291.571	1.40	0.70	Uncorrected	Pro 6H	8/3/2016 0:00	09:10:54am	New	Sensor	08032016- 1 foot Boundary.SSF
SU 1	-0.21	35,998	396205.26	4566642.56	1291.756	1.20	0.70	Uncorrected	Pro 6H	8/3/2016 0:00	08:12:33am	New	Sensor	08032016- 1 foot Boundary.SSF
SU 1	-0.21	35,998	396200.89	4566644.58	1293.009	1.40	0.70	Uncorrected	Pro 6H	8/3/2016 0:00	08:57:13am	New	Sensor	08032016- 1 foot Boundary.SSF
SU 1	-0.21	35,996	396199.58	4566636.25	1292.775	1.40	0.70	Uncorrected	Pro 6H	8/3/2016 0:00	08:45:02am	New	Sensor	08032016- 1 foot Boundary.SSF
SU 1	-0.21	35,996	396198.42	4566636.03	1292.93	1.40	0.70	Uncorrected	Pro 6H	8/3/2016 0:00	08:52:34am	New	Sensor	08032016- 1 foot Boundary.SSF
SU 1	-0.21	35,996	396197.53	4566639.92	1291.655	1.40	0.70	Uncorrected	Pro 6H	8/3/2016 0:00	09:09:03am	New	Sensor	08032016- 1 foot Boundary.SSF
SU 1	-0.22	35,995	396199.89	4566641.12	1293.043	1.40	0.70	Uncorrected	Pro 6H	8/3/2016 0:00	08:54:12am	New	Sensor	08032016- 1 foot Boundary.SSF
SU 1	-0.22	35,992	396200.69	4566637.95	1292.451	1.40	0.70	Uncorrected	Pro 6H	8/3/2016 0:00	08:39:58am	New	Sensor	08032016- 1 foot Boundary.SSF
SU 1	-0.22	35,992	396200.93	4566639.77	1292.642	1.40	0.70	Uncorrected	Pro 6H	8/3/2016 0:00	08:42:04am	New	Sensor	08032016- 1 foot Boundary.SSF
SU 1	-0.22	35,992	396200.83	4566639.39	1292.666	1.40	0.70	Uncorrected	Pro 6H	8/3/2016 0:00	08:42:29am	New	Sensor	08032016- 1 foot Boundary.SSF
SU 1	-0.22	35,990	396194.97	4566646.92	1289.429	1.30	0.70	Uncorrected	Pro 6H	8/3/2016 0:00	10:31:06am	New	Sensor	08032016- 1 foot Boundary.SSF
SU 1	-0.22	35,989	396204.96	4566644.36	1292.12	1.20	0.70	Uncorrected	Pro 6H	8/3/2016 0:00	08:18:00am	New	Sensor	08032016- 1 foot Boundary.SSF
SU 1	-0.22	35,989	396199.39	4566633.82	1292.62	1.40	0.70	Uncorrected	Pro 6H	8/3/2016 0:00	08:41:07am	New	Sensor	08032016- 1 foot Boundary.SSF
SU 1	-0.22	35,988	396200.8	4566638.18	1292.536	1.40	0.70	Uncorrected	Pro 6H	8/3/2016 0:00	08:40:22am	New	Sensor	08032016- 1 foot Boundary.SSF
SU 1	-0.22	35,988	396200.62	4566639.18	1292.642	1.40	0.70	Uncorrected	Pro 6H	8/3/2016 0:00	08:42:53am	New	Sensor	08032016- 1 foot Boundary.SSF
SU 1	-0.22	35,987	396201.64	4566638.62	1291.237	1.20	0.70	Uncorrected	Pro 6H	8/3/2016 0:00	08:30:43am	New	Sensor	08032016- 1 foot Boundary.SSF
SU 1	-0.22	35,987	396198.07	4566640.78	1291.705	1.40	0.70	Uncorrected	Pro 6H	8/3/2016 0:00	09:08:33am	New	Sensor	08032016- 1 foot Boundary.SSF
SU 1	-0.22	35,986	396191.85	4566635.3	1289.778	1.40	0.80	Uncorrected	Pro 6H	8/3/2016 0:00	10:05:09am	New	Sensor	08032016- 1 foot Boundary.SSF
SU 1	-0.22	35,985	396191.89	4566635.19	1290.385	1.20	0.70	Uncorrected	Pro 6H	8/3/2016 0:00	09:48:42am	New	Sensor	08032016- 1 foot Boundary.SSF
SU 1	-0.22	35,982	396200.21	4566633.31	1291.388	1.20	0.70	Uncorrected	Pro 6H	8/3/2016 0:00	08:32:48am	New	Sensor	08032016- 1 foot Boundary.SSF
SU 1	-0.22	35,982	396197.54	4566632.97	1293.126	1.40	0.70	Uncorrected	Pro 6H	8/3/2016 0:00	08:53:40am	New	Sensor	08032016- 1 foot Boundary.SSF
SU 1	-0.22	35,982	396199.4	4566642.96	1291.901	1.40	0.70	Uncorrected	Pro 6H	8/3/2016 0:00	09:05:21am	New	Sensor	08032016- 1 foot Boundary.SSF
SU 1	-0.22	35,980	396202.6	4566637.1	1292.165	1.20	0.70	Uncorrected	Pro 6H	8/3/2016 0:00	08:27:12am	New	Sensor	08032016- 1 foot Boundary.SSF
SU 1	-0.22	35,979	396198.02	4566640.58	1291.754	1.40	0.70	Uncorrected	Pro 6H	8/3/2016 0:00	09:08:07am	New	Sensor	08032016- 1 foot Boundary.SSF
SU 1	-0.22	35,978	396203.46	4566636.86	1292.006	1.20	0.70	Uncorrected	Pro 6H	8/3/2016 0:00	08:21:24am	New	Sensor	08032016- 1 foot Boundary.SSF
SU 1	-0.22	35,975	396201.29	4566640.92	1292.643	1.40	0.70	Uncorrected	Pro 6H	8/3/2016 0:00	08:41:36am	New	Sensor	08032016- 1 foot Boundary.SSF
SU 1	-0.22	35,975	396198.67	4566637.46	1293.059	1.40	0.70	Uncorrected	Pro 6H	8/3/2016 0:00	08:58:34am	New	Sensor	08032016- 1 foot Boundary.SSF
SU 1	-0.22	35,974	396189.63	4566636.46	1289.69	1.30	0.70	Uncorrected	Pro 6H	8/3/2016 0:00	10:30:43am	New	Sensor	08032016- 1 foot Boundary.SSF
SU 1	-0.22	35,969	396190.16	4566633.28	1289.676	1.40	0.80	Uncorrected	Pro 6H	8/3/2016 0:00	10:16:20am	New	Sensor	08032016- 1 foot Boundary.SSF
SU 1	-0.22	35,967	396199.01	4566641.96	1291.934	1.40	0.70	Uncorrected	Pro 6H	8/3/2016 0:00	09:04:33am	New	Sensor	08032016- 1 foot Boundary.SSF
SU 1	-0.23	35,962	396202.58	4566647.45	1292.693	1.40	0.70	Uncorrected	Pro 6H	8/3/2016 0:00	08:46:29am	New	Sensor	08032016- 1 foot Boundary.SSF
SU 1	-0.23	35,962	396195.35	4566632.24	1292.156	1.40	0.70	Uncorrected	Pro 6H	8/3/2016 0:00	09:02:27am	New	Sensor	08032016- 1 foot Boundary.SSF
SU 1	-0.23	35,962	396193.1	4566634.93	1290.512	1.20	0.70	Uncorrected	Pro 6H	8/3/2016 0:00	09:46:09am	New	Sensor	08032016- 1 foot Boundary.SSF
SU 1	-0.23	35,959	396190.13	4566633.26	1289.796	1.40	0.80	Uncorrected	Pro 6H	8/3/2016 0:00	10:09:36am	New	Sensor	08032016- 1 foot Boundary.SSF
SU 1	-0.23	35,958	396203.11	4566637.24	1292.156	1.20	0.70	Uncorrected	Pro 6H	8/3/2016 0:00	08:25:46am	New	Sensor	08032016- 1 foot Boundary.SSF
SU 1	-0.23	35,958	396193.69	4566634.03	1290.153	1.20	0.70	Uncorrected	Pro 6H	8/3/2016 0:00	09:43:55am	New	Sensor	08032016- 1 foot Boundary.SSF

SU	Z-Score	CPM	Easting	Northing	MSL	PDOP	HDOP	CorrType	RcvrType	GPS_Date	GPS_Time	Update	FeatName	Datafile
SU 1	-0.23	35,957	396201.27	4566637.32	1291.252	1.20	0.70	Uncorrected	Pro 6H	8/3/2016 0:00	08:32:04am	New	Sensor	08032016- 1 foot Boundary.SSF
SU 1	-0.23	35,957	396202.64	4566644.82	1292.537	1.40	0.70	Uncorrected	Pro 6H	8/3/2016 0:00	08:40:35am	New	Sensor	08032016- 1 foot Boundary.SSF
SU 1	-0.23	35,956	396203.81	4566639.86	1292.134	1.20	0.70	Uncorrected	Pro 6H	8/3/2016 0:00	08:19:39am	New	Sensor	08032016- 1 foot Boundary.SSF
SU 1	-0.23	35,956	396191.84	4566636.35	1289.813	1.40	0.80	Uncorrected	Pro 6H	8/3/2016 0:00	10:07:25am	New	Sensor	08032016- 1 foot Boundary.SSF
SU 1	-0.23	35,955	396199.27	4566633.53	1292.006	1.40	0.70	Uncorrected	Pro 6H	8/3/2016 0:00	08:37:37am	New	Sensor	08032016- 1 foot Boundary.SSF
SU 1	-0.23	35,955	396201.59	4566644.03	1292.714	1.40	0.70	Uncorrected	Pro 6H	8/3/2016 0:00	08:46:34am	New	Sensor	08032016- 1 foot Boundary.SSF
SU 1	-0.23	35,951	396190.74	4566635.21	1289.823	1.40	0.80	Uncorrected	Pro 6H	8/3/2016 0:00	10:10:50am	New	Sensor	08032016- 1 foot Boundary.SSF
SU 1	-0.23	35,949	396199.93	4566644.54	1292.034	1.40	0.70	Uncorrected	Pro 6H	8/3/2016 0:00	09:02:54am	New	Sensor	08032016- 1 foot Boundary.SSF
SU 1	-0.23	35,949	396192.67	4566644.09	1289.687	1.30	0.70	Uncorrected	Pro 6H	8/3/2016 0:00	10:32:41am	New	Sensor	08032016- 1 foot Boundary.SSF
SU 1	-0.23	35,948	396199.97	4566634.04	1291.428	1.20	0.70	Uncorrected	Pro 6H	8/3/2016 0:00	08:35:15am	New	Sensor	08032016- 1 foot Boundary.SSF
SU 1	-0.23	35,946	396202.48	4566637.88	1292.019	1.20	0.70	Uncorrected	Pro 6H	8/3/2016 0:00	08:28:26am	New	Sensor	08032016- 1 foot Boundary.SSF
SU 1	-0.23	35,946	396193.81	4566636.03	1291.202	1.30	0.70	Uncorrected	Pro 6H	8/3/2016 0:00	09:26:27am	New	Sensor	08032016- 1 foot Boundary.SSF
SU 1	-0.23	35,944	396191.75	4566633.97	1289.811	1.40	0.80	Uncorrected	Pro 6H	8/3/2016 0:00	10:05:04am	New	Sensor	08032016- 1 foot Boundary.SSF
SU 1	-0.23	35,944	396195.28	4566646.81	1289.598	1.30	0.70	Uncorrected	Pro 6H	8/3/2016 0:00	10:29:59am	New	Sensor	08032016- 1 foot Boundary.SSF
SU 1	-0.23	35,941	396200.13	4566637.95	1292.733	1.40	0.70	Uncorrected	Pro 6H	8/3/2016 0:00	08:45:00am	New	Sensor	08032016- 1 foot Boundary.SSF
SU 1	-0.23	35,935	396197.89	4566633.74	1293.076	1.40	0.70	Uncorrected	Pro 6H	8/3/2016 0:00	08:53:41am	New	Sensor	08032016- 1 foot Boundary.SSF
SU 1	-0.24	35,931	396198.65	4566631.01	1292.081	1.40	0.70	Uncorrected	Pro 6H	8/3/2016 0:00	08:36:52am	New	Sensor	08032016- 1 foot Boundary.SSF
SU 1	-0.24	35,930	396199.34	4566631.9	1291.545	1.20	0.70	Uncorrected	Pro 6H	8/3/2016 0:00	08:35:12am	New	Sensor	08032016- 1 foot Boundary.SSF
SU 1	-0.24	35,927	396199.69	4566640.08	1292.979	1.40	0.70	Uncorrected	Pro 6H	8/3/2016 0:00	08:51:39am	New	Sensor	08032016- 1 foot Boundary.SSF
SU 1	-0.24	35,926	396190.35	4566634.65	1289.815	1.40	0.80	Uncorrected	Pro 6H	8/3/2016 0:00	10:10:49am	New	Sensor	08032016- 1 foot Boundary.SSF
SU 1	-0.24	35,925	396202.48	4566644.71	1292.564	1.40	0.70	Uncorrected	Pro 6H	8/3/2016 0:00	08:41:22am	New	Sensor	08032016- 1 foot Boundary.SSF
SU 1	-0.24	35,925	396200.58	4566645.3	1291.384	1.40	0.70	Uncorrected	Pro 6H	8/3/2016 0:00	09:00:01am	New	Sensor	08032016- 1 foot Boundary.SSF
SU 1	-0.24	35,923	396197.38	4566633.86	1293.102	1.40	0.70	Uncorrected	Pro 6H	8/3/2016 0:00	08:55:23am	New	Sensor	08032016- 1 foot Boundary.SSF
SU 1	-0.24	35,922	396197.34	4566630.95	1293.009	1.40	0.70	Uncorrected	Pro 6H	8/3/2016 0:00	08:50:10am	New	Sensor	08032016- 1 foot Boundary.SSF
SU 1	-0.24	35,919	396196.77	4566634.87	1292.09	1.40	0.70	Uncorrected	Pro 6H	8/3/2016 0:00	09:02:21am	New	Sensor	08032016- 1 foot Boundary.SSF
SU 1	-0.24	35,917	396201.75	4566646.38	1292.896	1.40	0.70	Uncorrected	Pro 6H	8/3/2016 0:00	08:50:37am	New	Sensor	08032016- 1 foot Boundary.SSF
SU 1	-0.24	35,916	396204.46	4566644.75	1292.182	1.20	0.70	Uncorrected	Pro 6H	8/3/2016 0:00	08:21:13am	New	Sensor	08032016- 1 foot Boundary.SSF
SU 1	-0.24	35,916	396194.88	4566650	1291.795	1.40	0.70	Uncorrected	Pro 6H	8/3/2016 0:00	09:18:41am	New	Sensor	08032016- 1 foot Boundary.SSF
SU 1	-0.24	35,915	396197.46	4566638.78	1291.976	1.40	0.70	Uncorrected	Pro 6H	8/3/2016 0:00	09:05:51am	New	Sensor	08032016- 1 foot Boundary.SSF
SU 1	-0.24	35,914	396198.27	4566639.09	1292.081	1.40	0.70	Uncorrected	Pro 6H	8/3/2016 0:00	09:01:02am	New	Sensor	08032016- 1 foot Boundary.SSF
SU 1	-0.24	35,913	396193.06	4566634.3	1291.17	1.30	0.70	Uncorrected	Pro 6H	8/3/2016 0:00	09:25:33am	New	Sensor	08032016- 1 foot Boundary.SSF
SU 1	-0.24	35,911	396197.51	4566637.45	1291.96	1.40	0.70	Uncorrected	Pro 6H	8/3/2016 0:00	09:00:53am	New	Sensor	08032016- 1 foot Boundary.SSF
SU 1	-0.24	35,910	396202.19	4566644.98	1291.31	1.20	0.70	Uncorrected	Pro 6H	8/3/2016 0:00	08:32:23am	New	Sensor	08032016- 1 foot Boundary.SSF
SU 1	-0.24	35,907	396202.33	4566647.51	1292.936	1.40	0.70	Uncorrected	Pro 6H	8/3/2016 0:00	08:54:01am	New	Sensor	08032016- 1 foot Boundary.SSF
SU 1	-0.24	35,906	396201.56	4566637.95	1291.159	1.20	0.70	Uncorrected	Pro 6H	8/3/2016 0:00	08:30:44am	New	Sensor	08032016- 1 foot Boundary.SSF
SU 1	-0.24	35,906	396199.68	4566637.38	1292.803	1.40	0.70	Uncorrected	Pro 6H	8/3/2016 0:00	08:45:56am	New	Sensor	08032016- 1 foot Boundary.SSF
SU 1	-0.24	35,905	396199.27	4566633.2	1292.646	1.40	0.70	Uncorrected	Pro 6H	8/3/2016 0:00	08:40:58am	New	Sensor	08032016- 1 foot Boundary.SSF
SU 1	-0.24	35,904	396196.47	4566634.99	1292.038	1.40	0.70	Uncorrected	Pro 6H	8/3/2016 0:00	09:03:09am	New	Sensor	08032016- 1 foot Boundary.SSF
SU 1	-0.24	35,903	396201.64	4566637.42	1291.233	1.20	0.70	Uncorrected	Pro 6H	8/3/2016 0:00	08:31:07am	New	Sensor	08032016- 1 foot Boundary.SSF
SU 1	-0.25	35,902	396199.86	4566640.81	1292.996	1.40	0.70	Uncorrected	Pro 6H	8/3/2016 0:00	08:54:45am	New	Sensor	08032016- 1 foot Boundary.SSF
SU 1	-0.25	35,902	396193.74	4566635.79	1290.107	1.20	0.70	Uncorrected	Pro 6H	8/3/2016 0:00	09:45:28am	New	Sensor	08032016- 1 foot Boundary.SSF
SU 1	-0.25	35,901	396203.28	4566636.7	1292.107	1.20	0.70	Uncorrected	Pro 6H	8/3/2016 0:00	08:22:42am	New	Sensor	08032016- 1 foot Boundary.SSF
SU 1	-0.25	35,901	396196.92	4566631.47	1293.264	1.40	0.70	Uncorrected	Pro 6H	8/3/2016 0:00	08:54:25am	New	Sensor	08032016- 1 foot Boundary.SSF
SU 1	-0.25	35,901	396198	4566637.81	1292.05	1.40	0.70	Uncorrected	Pro 6H	8/3/2016 0:00	09:00:58am	New	Sensor	08032016- 1 foot Boundary.SSF
SU 1	-0.25	35,900	396203.53	4566632.96	1292.104	1.20	0.70	Uncorrected	Pro 6H	8/3/2016 0:00	08:17:39am	New	Sensor	08032016- 1 foot Boundary.SSF
SU 1	-0.25	35,899	396197.56	4566637.26	1291.961	1.40	0.70	Uncorrected	Pro 6H	8/3/2016 0:00	09:00:41am	New	Sensor	08032016- 1 foot Boundary.SSF
SU 1	-0.25	35,895	396197.34	4566633.16	1293.144	1.40	0.70	Uncorrected	Pro 6H	8/3/2016 0:00	08:54:35am	New	Sensor	08032016- 1 foot Boundary.SSF
SU 1	-0.25	35,895	396192.99	4566646.46	1291.841	1.40	0.70	Uncorrected	Pro 6H	8/3/2016 0:00	09:18:50am	New	Sensor	08032016- 1 foot Boundary.SSF
SU 1	-0.25	35,891	396201.35	4566643.41	1291.962	1.40	0.70	Uncorrected	Pro 6H	8/3/2016 0:00	08:38:13am	New	Sensor	08032016- 1 foot Boundary.SSF
SU 1	-0.25	35,891	396199.31	4566637.39	1292.858	1.40	0.70	Uncorrected	Pro 6H	8/3/2016 0:00	08:48:37am	New	Sensor	08032016- 1 foot Boundary.SSF
SU 1	-0.25	35,891	396196.62	4566648.85	1291.298	1.40	0.70	Uncorrected	Pro 6H	8/3/2016 0:00	09:20:06am	New	Sensor	08032016- 1 foot Boundary.SSF
SU 1	-0.25	35,889	396196.36	4566634.02	1292.118	1.40	0.70	Uncorrected	Pro 6H	8/3/2016 0:00	09:02:22am	New	Sensor	08032016- 1 foot Boundary.SSF

SU	Z-Score	CPM	Easting	Northing	MSL	PDOP	HDOP	CorrType	RcvrType	GPS_Date	GPS_Time	Update	FeatName	Datafile
SU 1	-0.25	35,888	396201.7	4566644.68	1292.71	1.40	0.70	Uncorrected	Pro 6H	8/3/2016 0:00	08:48:00am	New	Sensor	08032016- 1 foot Boundary.SSF
SU 1	-0.25	35,884	396203.24	4566635.77	1292.121	1.20	0.70	Uncorrected	Pro 6H	8/3/2016 0:00	08:22:10am	New	Sensor	08032016- 1 foot Boundary.SSF
SU 1	-0.25	35,884	396193.07	4566634.21	1289.727	1.40	0.80	Uncorrected	Pro 6H	8/3/2016 0:00	10:03:18am	New	Sensor	08032016- 1 foot Boundary.SSF
SU 1	-0.25	35,881	396192.78	4566635.99	1290.423	1.20	0.70	Uncorrected	Pro 6H	8/3/2016 0:00	09:47:56am	New	Sensor	08032016- 1 foot Boundary.SSF
SU 1	-0.25	35,879	396201.7	4566644.26	1292.723	1.40	0.70	Uncorrected	Pro 6H	8/3/2016 0:00	08:47:12am	New	Sensor	08032016- 1 foot Boundary.SSF
SU 1	-0.25	35,877	396194.5	4566632.97	1291.742	1.40	0.70	Uncorrected	Pro 6H	8/3/2016 0:00	09:09:35am	New	Sensor	08032016- 1 foot Boundary.SSF
SU 1	-0.25	35,875	396194.03	4566635.27	1290.126	1.20	0.70	Uncorrected	Pro 6H	8/3/2016 0:00	09:45:18am	New	Sensor	08032016- 1 foot Boundary.SSF
SU 1	-0.25	35,874	396201.03	4566639.38	1292.529	1.40	0.70	Uncorrected	Pro 6H	8/3/2016 0:00	08:39:56am	New	Sensor	08032016- 1 foot Boundary.SSF
SU 1	-0.25	35,871	396201.03	4566640.88	1292.025	1.40	0.70	Uncorrected	Pro 6H	8/3/2016 0:00	08:38:44am	New	Sensor	08032016- 1 foot Boundary.SSF
SU 1	-0.26	35,870	396192.3	4566645.6	1291.884	1.40	0.70	Uncorrected	Pro 6H	8/3/2016 0:00	09:18:55am	New	Sensor	08032016- 1 foot Boundary.SSF
SU 1	-0.26	35,869	396199.03	4566634.38	1292.759	1.40	0.70	Uncorrected	Pro 6H	8/3/2016 0:00	08:44:13am	New	Sensor	08032016- 1 foot Boundary.SSF
SU 1	-0.26	35,869	396199.15	4566636.06	1292.744	1.40	0.70	Uncorrected	Pro 6H	8/3/2016 0:00	08:47:01am	New	Sensor	08032016- 1 foot Boundary.SSF
SU 1	-0.26	35,868	396202.07	4566646.72	1292.961	1.40	0.70	Uncorrected	Pro 6H	8/3/2016 0:00	08:54:00am	New	Sensor	08032016- 1 foot Boundary.SSF
SU 1	-0.26	35,868	396197.47	4566637.51	1292.099	1.40	0.70	Uncorrected	Pro 6H	8/3/2016 0:00	09:03:22am	New	Sensor	08032016- 1 foot Boundary.SSF
SU 1	-0.26	35,863	396198.92	4566646.38	1289.489	1.40	0.80	Uncorrected	Pro 6H	8/3/2016 0:00	10:03:48am	New	Sensor	08032016- 1 foot Boundary.SSF
SU 1	-0.26	35,862	396197.69	4566638.63	1292.021	1.40	0.70	Uncorrected	Pro 6H	8/3/2016 0:00	09:04:38am	New	Sensor	08032016- 1 foot Boundary.SSF
SU 1	-0.26	35,862	396195.6	4566634.41	1291.949	1.40	0.70	Uncorrected	Pro 6H	8/3/2016 0:00	09:05:32am	New	Sensor	08032016- 1 foot Boundary.SSF
SU 1	-0.26	35,860	396204.84	4566645.55	1292.172	1.20	0.70	Uncorrected	Pro 6H	8/3/2016 0:00	08:21:06am	New	Sensor	08032016- 1 foot Boundary.SSF
SU 1	-0.26	35,860	396193.98	4566646.62	1291.198	1.40	0.70	Uncorrected	Pro 6H	8/3/2016 0:00	09:21:14am	New	Sensor	08032016- 1 foot Boundary.SSF
SU 1	-0.26	35,859	396203.51	4566638.4	1292.136	1.20	0.70	Uncorrected	Pro 6H	8/3/2016 0:00	08:22:40am	New	Sensor	08032016- 1 foot Boundary.SSF
SU 1	-0.26	35,855	396200.51	4566639.11	1292.629	1.40	0.70	Uncorrected	Pro 6H	8/3/2016 0:00	08:43:19am	New	Sensor	08032016- 1 foot Boundary.SSF
SU 1	-0.26	35,855	396200.98	4566641.29	1292.796	1.40	0.70	Uncorrected	Pro 6H	8/3/2016 0:00	08:46:19am	New	Sensor	08032016- 1 foot Boundary.SSF
SU 1	-0.26	35,854	396189.79	4566636.44	1289.841	1.30	0.70	Uncorrected	Pro 6H	8/3/2016 0:00	10:29:21am	New	Sensor	08032016- 1 foot Boundary.SSF
SU 1	-0.26	35,853	396201.07	4566639.13	1292.589	1.40	0.70	Uncorrected	Pro 6H	8/3/2016 0:00	08:40:28am	New	Sensor	08032016- 1 foot Boundary.SSF
SU 1	-0.26	35,851	396199.23	4566633.19	1292.025	1.40	0.70	Uncorrected	Pro 6H	8/3/2016 0:00	08:36:57am	New	Sensor	08032016- 1 foot Boundary.SSF
SU 1	-0.26	35,850	396204.06	4566632.21	1291.577	1.20	0.70	Uncorrected	Pro 6H	8/3/2016 0:00	08:13:55am	New	Sensor	08032016- 1 foot Boundary.SSF
SU 1	-0.26	35,850	396203.92	4566638.38	1292.238	1.20	0.70	Uncorrected	Pro 6H	8/3/2016 0:00	08:18:44am	New	Sensor	08032016- 1 foot Boundary.SSF
SU 1	-0.26	35,850	396193.42	4566635.73	1290.519	1.20	0.70	Uncorrected	Pro 6H	8/3/2016 0:00	09:46:08am	New	Sensor	08032016- 1 foot Boundary.SSF
SU 1	-0.26	35,849	396189.35	4566636.44	1291.631	1.40	0.70	Uncorrected	Pro 6H	8/3/2016 0:00	09:19:27am	New	Sensor	08032016- 1 foot Boundary.SSF
SU 1	-0.26	35,848	396191.45	4566633.44	1291.415	1.40	0.70	Uncorrected	Pro 6H	8/3/2016 0:00	09:20:39am	New	Sensor	08032016- 1 foot Boundary.SSF
SU 1	-0.26	35,846	396202.78	4566646.87	1292.54	1.40	0.70	Uncorrected	Pro 6H	8/3/2016 0:00	08:40:40am	New	Sensor	08032016- 1 foot Boundary.SSF
SU 1	-0.26	35,846	396193.48	4566645.18	1289.576	1.30	0.70	Uncorrected	Pro 6H	8/3/2016 0:00	10:32:43am	New	Sensor	08032016- 1 foot Boundary.SSF
SU 1	-0.26	35,845	396201.07	4566644.47	1292.871	1.40	0.70	Uncorrected	Pro 6H	8/3/2016 0:00	08:52:12am	New	Sensor	08032016- 1 foot Boundary.SSF
SU 1	-0.26	35,844	396190.56	4566636.28	1289.741	1.30	0.70	Uncorrected	Pro 6H	8/3/2016 0:00	10:27:22am	New	Sensor	08032016- 1 foot Boundary.SSF
SU 1	-0.26	35,843	396200.88	4566643.19	1292.901	1.40	0.70	Uncorrected	Pro 6H	8/3/2016 0:00	08:51:16am	New	Sensor	08032016- 1 foot Boundary.SSF
SU 1	-0.26	35,842	396198.5	4566631.96	1292.743	1.40	0.70	Uncorrected	Pro 6H	8/3/2016 0:00	08:43:29am	New	Sensor	08032016- 1 foot Boundary.SSF
SU 1	-0.26	35,842	396200.08	4566644.38	1291.881	1.40	0.70	Uncorrected	Pro 6H	8/3/2016 0:00	09:05:19am	New	Sensor	08032016- 1 foot Boundary.SSF
SU 1	-0.26	35,841	396199.59	4566640.39	1293.035	1.40	0.70	Uncorrected	Pro 6H	8/3/2016 0:00	08:57:08am	New	Sensor	08032016- 1 foot Boundary.SSF
SU 1	-0.26	35,840	396199.07	4566646.97	1289.847	1.20	0.70	Uncorrected	Pro 6H	8/3/2016 0:00	09:45:00am	New	Sensor	08032016- 1 foot Boundary.SSF
SU 1	-0.27	35,838	396200.51	4566638.63	1291.944	1.40	0.70	Uncorrected	Pro 6H	8/3/2016 0:00	08:37:53am	New	Sensor	08032016- 1 foot Boundary.SSF
SU 1	-0.27	35,838	396199.94	4566645.29	1291.752	1.40	0.70	Uncorrected	Pro 6H	8/3/2016 0:00	09:07:10am	New	Sensor	08032016- 1 foot Boundary.SSF
SU 1	-0.27	35,837	396189.69	4566634.68	1289.61	1.40	0.80	Uncorrected	Pro 6H	8/3/2016 0:00	10:20:37am	New	Sensor	08032016- 1 foot Boundary.SSF
SU 1	-0.27	35,835	396200.41	4566638.4	1292.592	1.40	0.70	Uncorrected	Pro 6H	8/3/2016 0:00	08:42:52am	New	Sensor	08032016- 1 foot Boundary.SSF
SU 1	-0.27	35,833	396200.06	4566636.05	1292.513	1.40	0.70	Uncorrected	Pro 6H	8/3/2016 0:00	08:41:10am	New	Sensor	08032016- 1 foot Boundary.SSF
SU 1	-0.27	35,829	396200.51	4566645.09	1291.91	1.40	0.70	Uncorrected	Pro 6H	8/3/2016 0:00	09:03:31am	New	Sensor	08032016- 1 foot Boundary.SSF
SU 1	-0.27	35,827	396191.48	4566634.53	1289.818	1.40	0.80	Uncorrected	Pro 6H	8/3/2016 0:00	10:05:08am	New	Sensor	08032016- 1 foot Boundary.SSF
SU 1	-0.27	35,826	396198.99	4566635.94	1292.785	1.40	0.70	Uncorrected	Pro 6H	8/3/2016 0:00	08:47:48am	New	Sensor	08032016- 1 foot Boundary.SSF
SU 1	-0.27	35,821	396201.98	4566644.01	1291.96	1.40	0.70	Uncorrected	Pro 6H	8/3/2016 0:00	08:38:48am	New	Sensor	08032016- 1 foot Boundary.SSF
SU 1	-0.27	35,820	396199.06	4566638.46	1293.03	1.40	0.70	Uncorrected	Pro 6H	8/3/2016 0:00	08:57:51am	New	Sensor	08032016- 1 foot Boundary.SSF
SU 1	-0.27	35,820	396196.75	4566648.4	1289.409	1.40	0.80	Uncorrected	Pro 6H	8/3/2016 0:00	10:17:03am	New	Sensor	08032016- 1 foot Boundary.SSF
SU 1	-0.27	35,818	396199.64	4566635.1	1292.62	1.40	0.70	Uncorrected	Pro 6H	8/3/2016 0:00	08:41:58am	New	Sensor	08032016- 1 foot Boundary.SSF
SU 1	-0.27	35,817	396200.85	4566639.92	1292.674	1.40	0.70	Uncorrected	Pro 6H	8/3/2016 0:00	08:42:54am	New	Sensor	08032016- 1 foot Boundary.SSF

SU	Z-Score	CPM	Easting	Northing	MSL	PDOP	HDOP	CorrType	RcvrType	GPS_Date	GPS_Time	Update	FeatName	Datafile
SU 1	-0.27	35,817	396198.57	4566633.25	1292.886	1.40	0.70	Uncorrected	Pro 6H	8/3/2016 0:00	08:45:06am	New	Sensor	08032016- 1 foot Boundary.SSF
SU 1	-0.27	35,817	396189.93	4566635.42	1289.748	1.30	0.70	Uncorrected	Pro 6H	8/3/2016 0:00	10:27:24am	New	Sensor	08032016- 1 foot Boundary.SSF
SU 1	-0.27	35,816	396191.41	4566635.11	1289.788	1.40	0.80	Uncorrected	Pro 6H	8/3/2016 0:00	10:08:28am	New	Sensor	08032016- 1 foot Boundary.SSF
SU 1	-0.27	35,814	396197.62	4566639.53	1291.949	1.40	0.70	Uncorrected	Pro 6H	8/3/2016 0:00	09:06:20am	New	Sensor	08032016- 1 foot Boundary.SSF
SU 1	-0.27	35,812	396203	4566634.4	1292.317	1.20	0.70	Uncorrected	Pro 6H	8/3/2016 0:00	08:24:52am	New	Sensor	08032016- 1 foot Boundary.SSF
SU 1	-0.27	35,811	396193.56	4566634.1	1290.572	1.20	0.70	Uncorrected	Pro 6H	8/3/2016 0:00	10:00:54am	New	Sensor	08032016- 1 foot Boundary.SSF
SU 1	-0.27	35,810	396201.65	4566646.75	1292.981	1.40	0.70	Uncorrected	Pro 6H	8/3/2016 0:00	08:57:16am	New	Sensor	08032016- 1 foot Boundary.SSF
SU 1	-0.28	35,808	396197.23	4566637.01	1291.951	1.40	0.70	Uncorrected	Pro 6H	8/3/2016 0:00	09:04:09am	New	Sensor	08032016- 1 foot Boundary.SSF
SU 1	-0.28	35,807	396195.29	4566647.73	1289.617	1.30	0.70	Uncorrected	Pro 6H	8/3/2016 0:00	10:30:10am	New	Sensor	08032016- 1 foot Boundary.SSF
SU 1	-0.28	35,805	396200.65	4566641.23	1292.782	1.40	0.70	Uncorrected	Pro 6H	8/3/2016 0:00	08:47:08am	New	Sensor	08032016- 1 foot Boundary.SSF
SU 1	-0.28	35,805	396198.59	4566642.25	1291.626	1.40	0.70	Uncorrected	Pro 6H	8/3/2016 0:00	09:09:06am	New	Sensor	08032016- 1 foot Boundary.SSF
SU 1	-0.28	35,803	396198.75	4566640	1291.816	1.40	0.70	Uncorrected	Pro 6H	8/3/2016 0:00	09:00:11am	New	Sensor	08032016- 1 foot Boundary.SSF
SU 1	-0.28	35,797	396200.35	4566637.97	1292.611	1.40	0.70	Uncorrected	Pro 6H	8/3/2016 0:00	08:42:31am	New	Sensor	08032016- 1 foot Boundary.SSF
SU 1	-0.28	35,796	396199.06	4566632.41	1292.684	1.40	0.70	Uncorrected	Pro 6H	8/3/2016 0:00	08:40:59am	New	Sensor	08032016- 1 foot Boundary.SSF
SU 1	-0.28	35,795	396198.14	4566632.92	1292.957	1.40	0.70	Uncorrected	Pro 6H	8/3/2016 0:00	08:48:26am	New	Sensor	08032016- 1 foot Boundary.SSF
SU 1	-0.28	35,793	396198.75	4566632.09	1292.78	1.40	0.70	Uncorrected	Pro 6H	8/3/2016 0:00	08:41:48am	New	Sensor	08032016- 1 foot Boundary.SSF
SU 1	-0.28	35,790	396202.54	4566645.59	1291.416	1.20	0.70	Uncorrected	Pro 6H	8/3/2016 0:00	08:30:26am	New	Sensor	08032016- 1 foot Boundary.SSF
SU 1	-0.28	35,790	396199.22	4566639.3	1293.076	1.40	0.70	Uncorrected	Pro 6H	8/3/2016 0:00	08:56:43am	New	Sensor	08032016- 1 foot Boundary.SSF
SU 1	-0.28	35,788	396193.16	4566644.88	1291.263	1.40	0.70	Uncorrected	Pro 6H	8/3/2016 0:00	09:22:26am	New	Sensor	08032016- 1 foot Boundary.SSF
SU 1	-0.28	35,787	396198.31	4566645.5	1289.891	1.20	0.70	Uncorrected	Pro 6H	8/3/2016 0:00	09:45:02am	New	Sensor	08032016- 1 foot Boundary.SSF
SU 1	-0.28	35,779	396192.08	4566634.63	1289.78	1.40	0.80	Uncorrected	Pro 6H	8/3/2016 0:00	10:05:03am	New	Sensor	08032016- 1 foot Boundary.SSF
SU 1	-0.29	35,774	396198.95	4566632.78	1292.732	1.40	0.70	Uncorrected	Pro 6H	8/3/2016 0:00	08:41:47am	New	Sensor	08032016- 1 foot Boundary.SSF
SU 1	-0.29	35,772	396201.08	4566638.01	1291.312	1.20	0.70	Uncorrected	Pro 6H	8/3/2016 0:00	08:33:24am	New	Sensor	08032016- 1 foot Boundary.SSF
SU 1	-0.29	35,764	396203.03	4566647.11	1292.728	1.40	0.70	Uncorrected	Pro 6H	8/3/2016 0:00	08:45:33am	New	Sensor	08032016- 1 foot Boundary.SSF
SU 1	-0.29	35,761	396201.62	4566641.43	1292.613	1.40	0.70	Uncorrected	Pro 6H	8/3/2016 0:00	08:40:31am	New	Sensor	08032016- 1 foot Boundary.SSF
SU 1	-0.29	35,759	396205.24	4566643.36	1291.784	1.20	0.70	Uncorrected	Pro 6H	8/3/2016 0:00	08:12:34am	New	Sensor	08032016- 1 foot Boundary.SSF
SU 1	-0.29	35,759	396201.46	4566643.56	1292.746	1.40	0.70	Uncorrected	Pro 6H	8/3/2016 0:00	08:47:11am	New	Sensor	08032016- 1 foot Boundary.SSF
SU 1	-0.29	35,758	396191.27	4566640.59	1289.85	1.30	0.70	Uncorrected	Pro 6H	8/3/2016 0:00	10:31:29am	New	Sensor	08032016- 1 foot Boundary.SSF
SU 1	-0.29	35,757	396198.76	4566633.7	1292.823	1.40	0.70	Uncorrected	Pro 6H	8/3/2016 0:00	08:44:14am	New	Sensor	08032016- 1 foot Boundary.SSF
SU 1	-0.29	35,757	396200.71	4566643.51	1293.043	1.40	0.70	Uncorrected	Pro 6H	8/3/2016 0:00	08:53:22am	New	Sensor	08032016- 1 foot Boundary.SSF
SU 1	-0.29	35,756	396198.86	4566632.64	1292.756	1.40	0.70	Uncorrected	Pro 6H	8/3/2016 0:00	08:42:38am	New	Sensor	08032016- 1 foot Boundary.SSF
SU 1	-0.29	35,754	396205.2	4566645.73	1292.044	1.20	0.70	Uncorrected	Pro 6H	8/3/2016 0:00	08:17:07am	New	Sensor	08032016- 1 foot Boundary.SSF
SU 1	-0.29	35,750	396200.6	4566638.27	1292.606	1.40	0.70	Uncorrected	Pro 6H	8/3/2016 0:00	08:42:02am	New	Sensor	08032016- 1 foot Boundary.SSF
SU 1	-0.29	35,749	396199.58	4566638.5	1292.92	1.40	0.70	Uncorrected	Pro 6H	8/3/2016 0:00	08:49:34am	New	Sensor	08032016- 1 foot Boundary.SSF
SU 1	-0.29	35,749	396194.28	4566632.54	1291.827	1.40	0.70	Uncorrected	Pro 6H	8/3/2016 0:00	09:07:48am	New	Sensor	08032016- 1 foot Boundary.SSF
SU 1	-0.29	35,748	396191.52	4566641.81	1291.508	1.40	0.70	Uncorrected	Pro 6H	8/3/2016 0:00	09:17:58am	New	Sensor	08032016- 1 foot Boundary.SSF
SU 1	-0.3	35,746	396198.61	4566636.76	1292.931	1.40	0.70	Uncorrected	Pro 6H	8/3/2016 0:00	08:52:33am	New	Sensor	08032016- 1 foot Boundary.SSF
SU 1	-0.3	35,744	396191.96	4566643.07	1291.441	1.40	0.70	Uncorrected	Pro 6H	8/3/2016 0:00	09:18:00am	New	Sensor	08032016- 1 foot Boundary.SSF
SU 1	-0.3	35,742	396194.96	4566634.72	1291.766	1.40	0.70	Uncorrected	Pro 6H	8/3/2016 0:00	09:08:50am	New	Sensor	08032016- 1 foot Boundary.SSF
SU 1	-0.3	35,740	396200.57	4566640.03	1292.049	1.40	0.70	Uncorrected	Pro 6H	8/3/2016 0:00	08:39:32am	New	Sensor	08032016- 1 foot Boundary.SSF
SU 1	-0.3	35,740	396199.44	4566633.86	1292.636	1.40	0.70	Uncorrected	Pro 6H	8/3/2016 0:00	08:40:57am	New	Sensor	08032016- 1 foot Boundary.SSF
SU 1	-0.3	35,738	396203.15	4566633.92	1292.133	1.20	0.70	Uncorrected	Pro 6H	8/3/2016 0:00	08:20:50am	New	Sensor	08032016- 1 foot Boundary.SSF
SU 1	-0.3	35,737	396196.71	4566649.38	1289.65	1.30	0.70	Uncorrected	Pro 6H	8/3/2016 0:00	10:28:49am	New	Sensor	08032016- 1 foot Boundary.SSF
SU 1	-0.3	35,736	396190.52	4566636.52	1289.841	1.30	0.70	Uncorrected	Pro 6H	8/3/2016 0:00	10:27:28am	New	Sensor	08032016- 1 foot Boundary.SSF
SU 1	-0.3	35,731	396197.21	4566631.61	1293.192	1.40	0.70	Uncorrected	Pro 6H	8/3/2016 0:00	08:53:37am	New	Sensor	08032016- 1 foot Boundary.SSF
SU 1	-0.3	35,730	396202.02	4566640.1	1291.673	1.20	0.70	Uncorrected	Pro 6H	8/3/2016 0:00	08:33:49am	New	Sensor	08032016- 1 foot Boundary.SSF
SU 1	-0.3	35,730	396193.98	4566631.81	1291.733	1.40	0.70	Uncorrected	Pro 6H	8/3/2016 0:00	09:09:37am	New	Sensor	08032016- 1 foot Boundary.SSF
SU 1	-0.3	35,729	396190.52	4566635.28	1289.604	1.40	0.80	Uncorrected	Pro 6H	8/3/2016 0:00	10:19:08am	New	Sensor	08032016- 1 foot Boundary.SSF
SU 1	-0.3	35,729	396196.37	4566649.32	1289.781	1.30	0.70	Uncorrected	Pro 6H	8/3/2016 0:00	10:30:03am	New	Sensor	08032016- 1 foot Boundary.SSF
SU 1	-0.3	35,726	396195.27	4566634.61	1291.851	1.40	0.70	Uncorrected	Pro 6H	8/3/2016 0:00	09:07:55am	New	Sensor	08032016- 1 foot Boundary.SSF
SU 1	-0.3	35,722	396196.08	4566647.98	1289.56	1.30	0.70	Uncorrected	Pro 6H	8/3/2016 0:00	10:28:46am	New	Sensor	08032016- 1 foot Boundary.SSF
SU 1	-0.3	35,720	396199.8	4566639.95	1292.92	1.40	0.70	Uncorrected	Pro 6H	8/3/2016 0:00	08:50:22am	New	Sensor	08032016- 1 foot Boundary.SSF

SU	Z-Score	CPM	Easting	Northing	MSL	PDOP	HDOP	CorrType	RcvrType	GPS_Date	GPS_Time	Update	FeatName	Datafile
SU 1	-0.3	35,720	396192.13	4566632.36	1290.64	1.20	0.70	Uncorrected	Pro 6H	8/3/2016 0:00	10:00:58am	New	Sensor	08032016- 1 foot Boundary.SSF
SU 1	-0.3	35,716	396193.56	4566633.3	1291.432	1.40	0.70	Uncorrected	Pro 6H	8/3/2016 0:00	09:14:43am	New	Sensor	08032016- 1 foot Boundary.SSF
SU 1	-0.31	35,715	396197.78	4566640	1291.798	1.40	0.70	Uncorrected	Pro 6H	8/3/2016 0:00	09:07:37am	New	Sensor	08032016- 1 foot Boundary.SSF
SU 1	-0.31	35,714	396200.7	4566645.34	1291.826	1.40	0.70	Uncorrected	Pro 6H	8/3/2016 0:00	08:58:58am	New	Sensor	08032016- 1 foot Boundary.SSF
SU 1	-0.31	35,713	396202.62	4566647.86	1291.438	1.20	0.70	Uncorrected	Pro 6H	8/3/2016 0:00	08:33:09am	New	Sensor	08032016- 1 foot Boundary.SSF
SU 1	-0.31	35,713	396201.71	4566645.94	1292.924	1.40	0.70	Uncorrected	Pro 6H	8/3/2016 0:00	08:53:13am	New	Sensor	08032016- 1 foot Boundary.SSF
SU 1	-0.31	35,712	396200.19	4566640.34	1292.848	1.40	0.70	Uncorrected	Pro 6H	8/3/2016 0:00	08:48:41am	New	Sensor	08032016- 1 foot Boundary.SSF
SU 1	-0.31	35,711	396191.18	4566635.07	1289.823	1.40	0.80	Uncorrected	Pro 6H	8/3/2016 0:00	10:08:37am	New	Sensor	08032016- 1 foot Boundary.SSF
SU 1	-0.31	35,708	396202.42	4566637.51	1291.943	1.20	0.70	Uncorrected	Pro 6H	8/3/2016 0:00	08:29:19am	New	Sensor	08032016- 1 foot Boundary.SSF
SU 1	-0.31	35,707	396192.83	4566635.96	1289.732	1.40	0.80	Uncorrected	Pro 6H	8/3/2016 0:00	10:05:01am	New	Sensor	08032016- 1 foot Boundary.SSF
SU 1	-0.31	35,705	396201.61	4566642.79	1292.644	1.40	0.70	Uncorrected	Pro 6H	8/3/2016 0:00	08:42:10am	New	Sensor	08032016- 1 foot Boundary.SSF
SU 1	-0.31	35,704	396190.7	4566634.1	1289.828	1.40	0.80	Uncorrected	Pro 6H	8/3/2016 0:00	10:07:22am	New	Sensor	08032016- 1 foot Boundary.SSF
SU 1	-0.31	35,703	396200.37	4566638.57	1291.969	1.40	0.70	Uncorrected	Pro 6H	8/3/2016 0:00	08:38:41am	New	Sensor	08032016- 1 foot Boundary.SSF
SU 1	-0.31	35,702	396189.9	4566637.21	1289.722	1.30	0.70	Uncorrected	Pro 6H	8/3/2016 0:00	10:30:47am	New	Sensor	08032016- 1 foot Boundary.SSF
SU 1	-0.31	35,701	396196.97	4566634.78	1291.755	1.40	0.70	Uncorrected	Pro 6H	8/3/2016 0:00	09:00:25am	New	Sensor	08032016- 1 foot Boundary.SSF
SU 1	-0.31	35,700	396195.53	4566646.41	1289.46	1.40	0.80	Uncorrected	Pro 6H	8/3/2016 0:00	10:21:14am	New	Sensor	08032016- 1 foot Boundary.SSF
SU 1	-0.31	35,699	396201.32	4566643.61	1292.759	1.40	0.70	Uncorrected	Pro 6H	8/3/2016 0:00	08:47:23am	New	Sensor	08032016- 1 foot Boundary.SSF
SU 1	-0.31	35,698	396200.13	4566641.37	1292.879	1.40	0.70	Uncorrected	Pro 6H	8/3/2016 0:00	08:52:08am	New	Sensor	08032016- 1 foot Boundary.SSF
SU 1	-0.31	35,698	396198.65	4566642.42	1291.66	1.40	0.70	Uncorrected	Pro 6H	8/3/2016 0:00	09:09:23am	New	Sensor	08032016- 1 foot Boundary.SSF
SU 1	-0.31	35,696	396197.95	4566631.22	1292.873	1.40	0.70	Uncorrected	Pro 6H	8/3/2016 0:00	08:44:18am	New	Sensor	08032016- 1 foot Boundary.SSF
SU 1	-0.31	35,693	396189.81	4566635.63	1289.746	1.30	0.70	Uncorrected	Pro 6H	8/3/2016 0:00	10:29:18am	New	Sensor	08032016- 1 foot Boundary.SSF
SU 1	-0.31	35,692	396203.17	4566639.56	1292.244	1.20	0.70	Uncorrected	Pro 6H	8/3/2016 0:00	08:24:26am	New	Sensor	08032016- 1 foot Boundary.SSF
SU 1	-0.31	35,690	396197.33	4566648.71	1291.064	1.40	0.70	Uncorrected	Pro 6H	8/3/2016 0:00	09:23:16am	New	Sensor	08032016- 1 foot Boundary.SSF
SU 1	-0.31	35,688	396197.43	4566631.29	1293.005	1.40	0.70	Uncorrected	Pro 6H	8/3/2016 0:00	08:50:09am	New	Sensor	08032016- 1 foot Boundary.SSF
SU 1	-0.32	35,683	396203.98	4566632.59	1292.104	1.20	0.70	Uncorrected	Pro 6H	8/3/2016 0:00	08:15:51am	New	Sensor	08032016- 1 foot Boundary.SSF
SU 1	-0.32	35,679	396203.07	4566636.07	1292.167	1.20	0.70	Uncorrected	Pro 6H	8/3/2016 0:00	08:23:01am	New	Sensor	08032016- 1 foot Boundary.SSF
SU 1	-0.32	35,679	396199.23	4566633.4	1292.001	1.40	0.70	Uncorrected	Pro 6H	8/3/2016 0:00	08:38:27am	New	Sensor	08032016- 1 foot Boundary.SSF
SU 1	-0.32	35,679	396199.33	4566642.69	1292.074	1.40	0.70	Uncorrected	Pro 6H	8/3/2016 0:00	09:02:11am	New	Sensor	08032016- 1 foot Boundary.SSF
SU 1	-0.32	35,678	396199.96	4566637.44	1292.647	1.40	0.70	Uncorrected	Pro 6H	8/3/2016 0:00	08:44:09am	New	Sensor	08032016- 1 foot Boundary.SSF
SU 1	-0.32	35,674	396197.47	4566635.75	1291.541	1.40	0.70	Uncorrected	Pro 6H	8/3/2016 0:00	08:59:28am	New	Sensor	08032016- 1 foot Boundary.SSF
SU 1	-0.32	35,673	396197.58	4566638.22	1292.006	1.40	0.70	Uncorrected	Pro 6H	8/3/2016 0:00	09:03:53am	New	Sensor	08032016- 1 foot Boundary.SSF
SU 1	-0.32	35,673	396190.47	4566637.56	1291.41	1.40	0.70	Uncorrected	Pro 6H	8/3/2016 0:00	09:22:44am	New	Sensor	08032016- 1 foot Boundary.SSF
SU 1	-0.32	35,668	396200.54	4566638.67	1292.632	1.40	0.70	Uncorrected	Pro 6H	8/3/2016 0:00	08:42:30am	New	Sensor	08032016- 1 foot Boundary.SSF
SU 1	-0.32	35,666	396199.35	4566636.21	1292.785	1.40	0.70	Uncorrected	Pro 6H	8/3/2016 0:00	08:46:12am	New	Sensor	08032016- 1 foot Boundary.SSF
SU 1	-0.32	35,662	396201.13	4566640.03	1291.54	1.20	0.70	Uncorrected	Pro 6H	8/3/2016 0:00	08:34:57am	New	Sensor	08032016- 1 foot Boundary.SSF
SU 1	-0.32	35,662	396200.15	4566635.59	1292.536	1.40	0.70	Uncorrected	Pro 6H	8/3/2016 0:00	08:40:01am	New	Sensor	08032016- 1 foot Boundary.SSF
SU 1	-0.32	35,660	396193.21	4566632.65	1290.207	1.20	0.70	Uncorrected	Pro 6H	8/3/2016 0:00	09:43:51am	New	Sensor	08032016- 1 foot Boundary.SSF
SU 1	-0.32	35,659	396198.82	4566632.16	1292.077	1.40	0.70	Uncorrected	Pro 6H	8/3/2016 0:00	08:37:44am	New	Sensor	08032016- 1 foot Boundary.SSF
SU 1	-0.32	35,658	396199.09	4566632.79	1291.998	1.40	0.70	Uncorrected	Pro 6H	8/3/2016 0:00	08:37:38am	New	Sensor	08032016- 1 foot Boundary.SSF
SU 1	-0.32	35,658	396189.39	4566635.77	1289.803	1.30	0.70	Uncorrected	Pro 6H	8/3/2016 0:00	10:29:20am	New	Sensor	08032016- 1 foot Boundary.SSF
SU 1	-0.32	35,655	396199.09	4566633.09	1292.04	1.40	0.70	Uncorrected	Pro 6H	8/3/2016 0:00	08:38:34am	New	Sensor	08032016- 1 foot Boundary.SSF
SU 1	-0.33	35,653	396200.23	4566637.9	1291.967	1.40	0.70	Uncorrected	Pro 6H	8/3/2016 0:00	08:38:40am	New	Sensor	08032016- 1 foot Boundary.SSF
SU 1	-0.33	35,653	396190.73	4566639.37	1289.957	1.30	0.70	Uncorrected	Pro 6H	8/3/2016 0:00	10:32:02am	New	Sensor	08032016- 1 foot Boundary.SSF
SU 1	-0.33	35,651	396198.34	4566634.87	1292.888	1.40	0.70	Uncorrected	Pro 6H	8/3/2016 0:00	08:52:00am	New	Sensor	08032016- 1 foot Boundary.SSF
SU 1	-0.33	35,646	396199.05	4566632.39	1292.015	1.40	0.70	Uncorrected	Pro 6H	8/3/2016 0:00	08:36:56am	New	Sensor	08032016- 1 foot Boundary.SSF
SU 1	-0.33	35,644	396200.52	4566642.52	1292.923	1.40	0.70	Uncorrected	Pro 6H	8/3/2016 0:00	08:51:31am	New	Sensor	08032016- 1 foot Boundary.SSF
SU 1	-0.33	35,644	396197.32	4566631.98	1292.998	1.40	0.70	Uncorrected	Pro 6H	8/3/2016 0:00	08:51:54am	New	Sensor	08032016- 1 foot Boundary.SSF
SU 1	-0.33	35,644	396201.76	4566646.76	1292.995	1.40	0.70	Uncorrected	Pro 6H	8/3/2016 0:00	08:55:45am	New	Sensor	08032016- 1 foot Boundary.SSF
SU 1	-0.33	35,643	396200.31	4566637.18	1292.559	1.40	0.70	Uncorrected	Pro 6H	8/3/2016 0:00	08:41:41am	New	Sensor	08032016- 1 foot Boundary.SSF
SU 1	-0.33	35,642	396198.92	4566636.99	1292.922	1.40	0.70	Uncorrected	Pro 6H	8/3/2016 0:00	08:50:49am	New	Sensor	08032016- 1 foot Boundary.SSF
SU 1	-0.33	35,640	396199.85	4566640.95	1293.044	1.40	0.70	Uncorrected	Pro 6H	8/3/2016 0:00	08:55:14am	New	Sensor	08032016- 1 foot Boundary.SSF
SU 1	-0.33	35,639	396192.97	4566632.71	1291.507	1.40	0.70	Uncorrected	Pro 6H	8/3/2016 0:00	09:14:45am	New	Sensor	08032016- 1 foot Boundary.SSF

SU	Z-Score	CPM	Easting	Northing	MSL	PDOP	HDOP	CorrType	RcvrType	GPS_Date	GPS_Time	Update	FeatName	Datafile
SU 1	-0.33	35,638	396193.59	4566633.63	1290.156	1.20	0.70	Uncorrected	Pro 6H	8/3/2016 0:00	09:44:29am	New	Sensor	08032016- 1 foot Boundary.SSF
SU 1	-0.33	35,637	396199.45	4566631.22	1291.522	1.20	0.70	Uncorrected	Pro 6H	8/3/2016 0:00	08:35:09am	New	Sensor	08032016- 1 foot Boundary.SSF
SU 1	-0.33	35,637	396197.32	4566646.15	1289.554	1.40	0.80	Uncorrected	Pro 6H	8/3/2016 0:00	10:06:56am	New	Sensor	08032016- 1 foot Boundary.SSF
SU 1	-0.33	35,636	396192.22	4566644.35	1291.785	1.40	0.70	Uncorrected	Pro 6H	8/3/2016 0:00	09:18:58am	New	Sensor	08032016- 1 foot Boundary.SSF
SU 1	-0.33	35,633	396203.82	4566639.56	1292.206	1.20	0.70	Uncorrected	Pro 6H	8/3/2016 0:00	08:20:58am	New	Sensor	08032016- 1 foot Boundary.SSF
SU 1	-0.33	35,627	396199.94	4566631.13	1291.457	1.20	0.70	Uncorrected	Pro 6H	8/3/2016 0:00	08:33:35am	New	Sensor	08032016- 1 foot Boundary.SSF
SU 1	-0.33	35,627	396201.1	4566645.35	1292.997	1.40	0.70	Uncorrected	Pro 6H	8/3/2016 0:00	08:54:07am	New	Sensor	08032016- 1 foot Boundary.SSF
SU 1	-0.33	35,627	396194.66	4566647.02	1291.064	1.40	0.70	Uncorrected	Pro 6H	8/3/2016 0:00	09:23:21am	New	Sensor	08032016- 1 foot Boundary.SSF
SU 1	-0.33	35,625	396199.09	4566633.95	1292.692	1.40	0.70	Uncorrected	Pro 6H	8/3/2016 0:00	08:43:36am	New	Sensor	08032016- 1 foot Boundary.SSF
SU 1	-0.33	35,625	396196.79	4566649.1	1289.518	1.40	0.80	Uncorrected	Pro 6H	8/3/2016 0:00	10:21:10am	New	Sensor	08032016- 1 foot Boundary.SSF
SU 1	-0.33	35,624	396195.28	4566645.92	1289.481	1.30	0.70	Uncorrected	Pro 6H	8/3/2016 0:00	10:28:37am	New	Sensor	08032016- 1 foot Boundary.SSF
SU 1	-0.34	35,622	396193.22	4566634.08	1291.165	1.40	0.70	Uncorrected	Pro 6H	8/3/2016 0:00	09:22:55am	New	Sensor	08032016- 1 foot Boundary.SSF
SU 1	-0.34	35,620	396199.28	4566637.48	1292.827	1.40	0.70	Uncorrected	Pro 6H	8/3/2016 0:00	08:48:20am	New	Sensor	08032016- 1 foot Boundary.SSF
SU 1	-0.34	35,618	396202.77	4566635.88	1292.14	1.20	0.70	Uncorrected	Pro 6H	8/3/2016 0:00	08:25:27am	New	Sensor	08032016- 1 foot Boundary.SSF
SU 1	-0.34	35,615	396202.2	4566632.52	1292.149	1.20	0.70	Uncorrected	Pro 6H	8/3/2016 0:00	08:26:32am	New	Sensor	08032016- 1 foot Boundary.SSF
SU 1	-0.34	35,613	396192.84	4566632.77	1290.611	1.20	0.70	Uncorrected	Pro 6H	8/3/2016 0:00	10:00:56am	New	Sensor	08032016- 1 foot Boundary.SSF
SU 1	-0.34	35,611	396200.52	4566638.67	1292.637	1.40	0.70	Uncorrected	Pro 6H	8/3/2016 0:00	08:43:42am	New	Sensor	08032016- 1 foot Boundary.SSF
SU 1	-0.34	35,611	396196.9	4566638.56	1291.714	1.40	0.70	Uncorrected	Pro 6H	8/3/2016 0:00	09:10:47am	New	Sensor	08032016- 1 foot Boundary.SSF
SU 1	-0.34	35,610	396201	4566644.7	1292.99	1.40	0.70	Uncorrected	Pro 6H	8/3/2016 0:00	08:54:52am	New	Sensor	08032016- 1 foot Boundary.SSF
SU 1	-0.34	35,608	396205.39	4566646.37	1292.063	1.20	0.70	Uncorrected	Pro 6H	8/3/2016 0:00	08:17:08am	New	Sensor	08032016- 1 foot Boundary.SSF
SU 1	-0.34	35,608	396200.81	4566638.53	1292.483	1.40	0.70	Uncorrected	Pro 6H	8/3/2016 0:00	08:39:57am	New	Sensor	08032016- 1 foot Boundary.SSF
SU 1	-0.34	35,607	396198.42	4566634.32	1292.902	1.40	0.70	Uncorrected	Pro 6H	8/3/2016 0:00	08:48:24am	New	Sensor	08032016- 1 foot Boundary.SSF
SU 1	-0.34	35,605	396201.97	4566643.88	1292.614	1.40	0.70	Uncorrected	Pro 6H	8/3/2016 0:00	08:42:59am	New	Sensor	08032016- 1 foot Boundary.SSF
SU 1	-0.34	35,602	396199.41	4566639.45	1293.052	1.40	0.70	Uncorrected	Pro 6H	8/3/2016 0:00	08:55:16am	New	Sensor	08032016- 1 foot Boundary.SSF
SU 1	-0.34	35,599	396200.48	4566637.38	1291.921	1.40	0.70	Uncorrected	Pro 6H	8/3/2016 0:00	08:35:52am	New	Sensor	08032016- 1 foot Boundary.SSF
SU 1	-0.34	35,599	396193.15	4566633.37	1291.495	1.40	0.70	Uncorrected	Pro 6H	8/3/2016 0:00	09:15:33am	New	Sensor	08032016- 1 foot Boundary.SSF
SU 1	-0.34	35,599	396191.72	4566636.41	1289.776	1.40	0.80	Uncorrected	Pro 6H	8/3/2016 0:00	10:08:39am	New	Sensor	08032016- 1 foot Boundary.SSF
SU 1	-0.34	35,597	396191.39	4566635.7	1289.766	1.40	0.80	Uncorrected	Pro 6H	8/3/2016 0:00	10:08:38am	New	Sensor	08032016- 1 foot Boundary.SSF
SU 1	-0.34	35,595	396197.79	4566637.72	1292.028	1.40	0.70	Uncorrected	Pro 6H	8/3/2016 0:00	09:01:49am	New	Sensor	08032016- 1 foot Boundary.SSF
SU 1	-0.34	35,595	396196.52	4566648.23	1289.397	1.40	0.80	Uncorrected	Pro 6H	8/3/2016 0:00	10:17:04am	New	Sensor	08032016- 1 foot Boundary.SSF
SU 1	-0.34	35,594	396197.89	4566631.38	1292.867	1.40	0.70	Uncorrected	Pro 6H	8/3/2016 0:00	08:44:19am	New	Sensor	08032016- 1 foot Boundary.SSF
SU 1	-0.34	35,593	396199.77	4566633.37	1291.525	1.20	0.70	Uncorrected	Pro 6H	8/3/2016 0:00	08:35:06am	New	Sensor	08032016- 1 foot Boundary.SSF
SU 1	-0.34	35,593	396202.33	4566645.7	1292.705	1.40	0.70	Uncorrected	Pro 6H	8/3/2016 0:00	08:46:25am	New	Sensor	08032016- 1 foot Boundary.SSF
SU 1	-0.35	35,589	396197.94	4566638.6	1292.096	1.40	0.70	Uncorrected	Pro 6H	8/3/2016 0:00	09:01:01am	New	Sensor	08032016- 1 foot Boundary.SSF
SU 1	-0.35	35,587	396200.27	4566631.25	1291.351	1.20	0.70	Uncorrected	Pro 6H	8/3/2016 0:00	08:33:34am	New	Sensor	08032016- 1 foot Boundary.SSF
SU 1	-0.35	35,580	396200.37	4566645.19	1291.933	1.40	0.70	Uncorrected	Pro 6H	8/3/2016 0:00	09:01:58am	New	Sensor	08032016- 1 foot Boundary.SSF
SU 1	-0.35	35,579	396198.09	4566632.34	1292.924	1.40	0.70	Uncorrected	Pro 6H	8/3/2016 0:00	08:46:07am	New	Sensor	08032016- 1 foot Boundary.SSF
SU 1	-0.35	35,578	396202.22	4566645.26	1291.406	1.20	0.70	Uncorrected	Pro 6H	8/3/2016 0:00	08:34:50am	New	Sensor	08032016- 1 foot Boundary.SSF
SU 1	-0.35	35,577	396204.69	4566645.42	1292.082	1.20	0.70	Uncorrected	Pro 6H	8/3/2016 0:00	08:22:24am	New	Sensor	08032016- 1 foot Boundary.SSF
SU 1	-0.35	35,576	396194.82	4566645.3	1289.431	1.30	0.70	Uncorrected	Pro 6H	8/3/2016 0:00	10:28:36am	New	Sensor	08032016- 1 foot Boundary.SSF
SU 1	-0.35	35,575	396206.49	4566645.53	1291.783	1.20	0.70	Uncorrected	Pro 6H	8/3/2016 0:00	08:06:02am	New	Sensor	08032016- 1 foot Boundary.SSF
SU 1	-0.35	35,575	396203.2	4566635.41	1292.12	1.20	0.70	Uncorrected	Pro 6H	8/3/2016 0:00	08:21:58am	New	Sensor	08032016- 1 foot Boundary.SSF
SU 1	-0.35	35,575	396193.64	4566634.83	1291.173	1.40	0.70	Uncorrected	Pro 6H	8/3/2016 0:00	09:22:56am	New	Sensor	08032016- 1 foot Boundary.SSF
SU 1	-0.35	35,575	396191.59	4566634.3	1289.905	1.40	0.80	Uncorrected	Pro 6H	8/3/2016 0:00	10:06:15am	New	Sensor	08032016- 1 foot Boundary.SSF
SU 1	-0.35	35,571	396194.54	4566648.39	1291.461	1.40	0.70	Uncorrected	Pro 6H	8/3/2016 0:00	09:20:01am	New	Sensor	08032016- 1 foot Boundary.SSF
SU 1	-0.35	35,569	396203.05	4566632.7	1292.072	1.20	0.70	Uncorrected	Pro 6H	8/3/2016 0:00	08:20:00am	New	Sensor	08032016- 1 foot Boundary.SSF
SU 1	-0.35	35,569	396199.53	4566646.96	1290.871	1.30	0.70	Uncorrected	Pro 6H	8/3/2016 0:00	09:25:58am	New	Sensor	08032016- 1 foot Boundary.SSF
SU 1	-0.35	35,568	396200.65	4566640.81	1292.848	1.40	0.70	Uncorrected	Pro 6H	8/3/2016 0:00	08:45:50am	New	Sensor	08032016- 1 foot Boundary.SSF
SU 1	-0.35	35,566	396195.72	4566633.54	1292.128	1.40	0.70	Uncorrected	Pro 6H	8/3/2016 0:00	09:03:11am	New	Sensor	08032016- 1 foot Boundary.SSF
SU 1	-0.35	35,564	396200.43	4566642.27	1292.916	1.40	0.70	Uncorrected	Pro 6H	8/3/2016 0:00	08:52:09am	New	Sensor	08032016- 1 foot Boundary.SSF
SU 1	-0.35	35,563	396203.22	4566635.36	1292.098	1.20	0.70	Uncorrected	Pro 6H	8/3/2016 0:00	08:21:56am	New	Sensor	08032016- 1 foot Boundary.SSF
SU 1	-0.35	35,561	396200.97	4566639.97	1292.751	1.40	0.70	Uncorrected	Pro 6H	8/3/2016 0:00	08:44:31am	New	Sensor	08032016- 1 foot Boundary.SSF

SU	Z-Score	CPM	Easting	Northing	MSL	PDOP	HDOP	CorrType	RcvrType	GPS_Date	GPS_Time	Update	FeatName	Datafile
SU 1	-0.35	35,560	396204.54	4566638.32	1291.896	1.20	0.70	Uncorrected	Pro 6H	8/3/2016 0:00	08:15:35am	New	Sensor	08032016- 1 foot Boundary.SSF
SU 1	-0.35	35,560	396202.85	4566647.59	1292.594	1.40	0.70	Uncorrected	Pro 6H	8/3/2016 0:00	08:41:27am	New	Sensor	08032016- 1 foot Boundary.SSF
SU 1	-0.36	35,558	396199.32	4566634.46	1291.96	1.40	0.70	Uncorrected	Pro 6H	8/3/2016 0:00	08:39:12am	New	Sensor	08032016- 1 foot Boundary.SSF
SU 1	-0.36	35,558	396201.03	4566643.58	1292.903	1.40	0.70	Uncorrected	Pro 6H	8/3/2016 0:00	08:49:41am	New	Sensor	08032016- 1 foot Boundary.SSF
SU 1	-0.36	35,558	396196.73	4566631.58	1293.245	1.40	0.70	Uncorrected	Pro 6H	8/3/2016 0:00	08:54:32am	New	Sensor	08032016- 1 foot Boundary.SSF
SU 1	-0.36	35,556	396198.45	4566634.26	1292.847	1.40	0.70	Uncorrected	Pro 6H	8/3/2016 0:00	08:47:36am	New	Sensor	08032016- 1 foot Boundary.SSF
SU 1	-0.36	35,556	396196.13	4566648.33	1289.574	1.30	0.70	Uncorrected	Pro 6H	8/3/2016 0:00	10:28:51am	New	Sensor	08032016- 1 foot Boundary.SSF
SU 1	-0.36	35,554	396199.08	4566635.01	1292.86	1.40	0.70	Uncorrected	Pro 6H	8/3/2016 0:00	08:45:59am	New	Sensor	08032016- 1 foot Boundary.SSF
SU 1	-0.36	35,554	396196.77	4566631.49	1293.254	1.40	0.70	Uncorrected	Pro 6H	8/3/2016 0:00	08:54:31am	New	Sensor	08032016- 1 foot Boundary.SSF
SU 1	-0.36	35,553	396203.1	4566633.13	1292.194	1.20	0.70	Uncorrected	Pro 6H	8/3/2016 0:00	08:20:49am	New	Sensor	08032016- 1 foot Boundary.SSF
SU 1	-0.36	35,553	396199.82	4566633.29	1291.477	1.20	0.70	Uncorrected	Pro 6H	8/3/2016 0:00	08:35:14am	New	Sensor	08032016- 1 foot Boundary.SSF
SU 1	-0.36	35,553	396198.65	4566633.91	1292.869	1.40	0.70	Uncorrected	Pro 6H	8/3/2016 0:00	08:46:09am	New	Sensor	08032016- 1 foot Boundary.SSF
SU 1	-0.36	35,550	396198.01	4566632.02	1292.862	1.40	0.70	Uncorrected	Pro 6H	8/3/2016 0:00	08:46:51am	New	Sensor	08032016- 1 foot Boundary.SSF
SU 1	-0.36	35,549	396201.5	4566639.76	1291.3	1.20	0.70	Uncorrected	Pro 6H	8/3/2016 0:00	08:32:31am	New	Sensor	08032016- 1 foot Boundary.SSF
SU 1	-0.36	35,549	396192.17	4566636.99	1289.742	1.40	0.80	Uncorrected	Pro 6H	8/3/2016 0:00	10:09:30am	New	Sensor	08032016- 1 foot Boundary.SSF
SU 1	-0.36	35,547	396197.81	4566633.41	1292.993	1.40	0.70	Uncorrected	Pro 6H	8/3/2016 0:00	08:52:44am	New	Sensor	08032016- 1 foot Boundary.SSF
SU 1	-0.36	35,544	396200.67	4566639.43	1292.793	1.40	0.70	Uncorrected	Pro 6H	8/3/2016 0:00	08:44:58am	New	Sensor	08032016- 1 foot Boundary.SSF
SU 1	-0.36	35,542	396188.64	4566634.92	1291.709	1.40	0.70	Uncorrected	Pro 6H	8/3/2016 0:00	09:19:16am	New	Sensor	08032016- 1 foot Boundary.SSF
SU 1	-0.36	35,540	396200.27	4566641.07	1292.905	1.40	0.70	Uncorrected	Pro 6H	8/3/2016 0:00	08:49:56am	New	Sensor	08032016- 1 foot Boundary.SSF
SU 1	-0.36	35,539	396200.66	4566639.29	1291.963	1.40	0.70	Uncorrected	Pro 6H	8/3/2016 0:00	08:37:54am	New	Sensor	08032016- 1 foot Boundary.SSF
SU 1	-0.36	35,539	396199.41	4566642.81	1292.001	1.40	0.70	Uncorrected	Pro 6H	8/3/2016 0:00	09:02:56am	New	Sensor	08032016- 1 foot Boundary.SSF
SU 1	-0.36	35,538	396196.81	4566632.57	1293.155	1.40	0.70	Uncorrected	Pro 6H	8/3/2016 0:00	08:58:28am	New	Sensor	08032016- 1 foot Boundary.SSF
SU 1	-0.36	35,534	396201.99	4566644.95	1291.89	1.40	0.70	Uncorrected	Pro 6H	8/3/2016 0:00	08:36:27am	New	Sensor	08032016- 1 foot Boundary.SSF
SU 1	-0.36	35,534	396199.91	4566635.89	1292.561	1.40	0.70	Uncorrected	Pro 6H	8/3/2016 0:00	08:41:59am	New	Sensor	08032016- 1 foot Boundary.SSF
SU 1	-0.36	35,533	396191.16	4566635.7	1289.8	1.40	0.80	Uncorrected	Pro 6H	8/3/2016 0:00	10:10:42am	New	Sensor	08032016- 1 foot Boundary.SSF
SU 1	-0.36	35,531	396197.61	4566639.51	1291.935	1.40	0.70	Uncorrected	Pro 6H	8/3/2016 0:00	09:06:22am	New	Sensor	08032016- 1 foot Boundary.SSF
SU 1	-0.37	35,525	396204.2	4566636.84	1291.975	1.20	0.70	Uncorrected	Pro 6H	8/3/2016 0:00	08:17:24am	New	Sensor	08032016- 1 foot Boundary.SSF
SU 1	-0.37	35,525	396193.86	4566645.51	1289.494	1.30	0.70	Uncorrected	Pro 6H	8/3/2016 0:00	10:33:19am	New	Sensor	08032016- 1 foot Boundary.SSF
SU 1	-0.37	35,524	396197.6	4566637.47	1291.975	1.40	0.70	Uncorrected	Pro 6H	8/3/2016 0:00	09:00:52am	New	Sensor	08032016- 1 foot Boundary.SSF
SU 1	-0.37	35,524	396195.1	4566632.93	1292.073	1.40	0.70	Uncorrected	Pro 6H	8/3/2016 0:00	09:04:50am	New	Sensor	08032016- 1 foot Boundary.SSF
SU 1	-0.37	35,524	396195.45	4566649.47	1291.376	1.40	0.70	Uncorrected	Pro 6H	8/3/2016 0:00	09:22:19am	New	Sensor	08032016- 1 foot Boundary.SSF
SU 1	-0.37	35,522	396197.69	4566644.25	1289.594	1.40	0.80	Uncorrected	Pro 6H	8/3/2016 0:00	10:03:45am	New	Sensor	08032016- 1 foot Boundary.SSF
SU 1	-0.37	35,521	396202.58	4566644.84	1291.45	1.20	0.70	Uncorrected	Pro 6H	8/3/2016 0:00	08:30:25am	New	Sensor	08032016- 1 foot Boundary.SSF
SU 1	-0.37	35,520	396198.77	4566642.81	1291.599	1.40	0.70	Uncorrected	Pro 6H	8/3/2016 0:00	09:10:53am	New	Sensor	08032016- 1 foot Boundary.SSF
SU 1	-0.37	35,519	396198.53	4566632.96	1292.836	1.40	0.70	Uncorrected	Pro 6H	8/3/2016 0:00	08:44:15am	New	Sensor	08032016- 1 foot Boundary.SSF
SU 1	-0.37	35,518	396200.88	4566639.49	1292.613	1.40	0.70	Uncorrected	Pro 6H	8/3/2016 0:00	08:41:38am	New	Sensor	08032016- 1 foot Boundary.SSF
SU 1	-0.37	35,517	396201.05	4566644.46	1292.994	1.40	0.70	Uncorrected	Pro 6H	8/3/2016 0:00	08:54:57am	New	Sensor	08032016- 1 foot Boundary.SSF
SU 1	-0.37	35,517	396190.28	4566633.7	1289.696	1.40	0.80	Uncorrected	Pro 6H	8/3/2016 0:00	10:16:19am	New	Sensor	08032016- 1 foot Boundary.SSF
SU 1	-0.37	35,516	396192.99	4566636.68	1290.391	1.20	0.70	Uncorrected	Pro 6H	8/3/2016 0:00	09:48:33am	New	Sensor	08032016- 1 foot Boundary.SSF
SU 1	-0.37	35,516	396199.26	4566647.16	1289.466	1.40	0.80	Uncorrected	Pro 6H	8/3/2016 0:00	10:03:49am	New	Sensor	08032016- 1 foot Boundary.SSF
SU 1	-0.37	35,514	396194.02	4566634.3	1290.148	1.20	0.70	Uncorrected	Pro 6H	8/3/2016 0:00	09:44:28am	New	Sensor	08032016- 1 foot Boundary.SSF
SU 1	-0.37	35,512	396195.32	4566632.96	1292.052	1.40	0.70	Uncorrected	Pro 6H	8/3/2016 0:00	09:04:46am	New	Sensor	08032016- 1 foot Boundary.SSF
SU 1	-0.37	35,511	396199.88	4566640.65	1292.863	1.40	0.70	Uncorrected	Pro 6H	8/3/2016 0:00	08:52:07am	New	Sensor	08032016- 1 foot Boundary.SSF
SU 1	-0.37	35,511	396199.57	4566643.4	1291.974	1.40	0.70	Uncorrected	Pro 6H	8/3/2016 0:00	09:03:44am	New	Sensor	08032016- 1 foot Boundary.SSF
SU 1	-0.37	35,509	396192.46	4566632.3	1290.24	1.20	0.70	Uncorrected	Pro 6H	8/3/2016 0:00	09:45:23am	New	Sensor	08032016- 1 foot Boundary.SSF
SU 1	-0.37	35,508	396198.66	4566642.51	1291.671	1.40	0.70	Uncorrected	Pro 6H	8/3/2016 0:00	09:09:52am	New	Sensor	08032016- 1 foot Boundary.SSF
SU 1	-0.37	35,507	396193.32	4566635.41	1289.719	1.40	0.80	Uncorrected	Pro 6H	8/3/2016 0:00	10:04:11am	New	Sensor	08032016- 1 foot Boundary.SSF
SU 1	-0.37	35,506	396199.22	4566636.72	1292.789	1.40	0.70	Uncorrected	Pro 6H	8/3/2016 0:00	08:47:49am	New	Sensor	08032016- 1 foot Boundary.SSF
SU 1	-0.37	35,505	396194.65	4566632.2	1292.052	1.40	0.70	Uncorrected	Pro 6H	8/3/2016 0:00	09:05:38am	New	Sensor	08032016- 1 foot Boundary.SSF
SU 1	-0.37	35,502	396199.88	4566643.26	1291.547	1.40	0.70	Uncorrected	Pro 6H	8/3/2016 0:00	08:59:45am	New	Sensor	08032016- 1 foot Boundary.SSF
SU 1	-0.37	35,501	396206.51	4566643.05	1291.616	1.20	0.70	Uncorrected	Pro 6H	8/3/2016 0:00	08:05:07am	New	Sensor	08032016- 1 foot Boundary.SSF
SU 1	-0.37	35,501	396199.65	4566640.36	1293.069	1.40	0.70	Uncorrected	Pro 6H	8/3/2016 0:00	08:57:30am	New	Sensor	08032016- 1 foot Boundary.SSF

SU	Z-Score	CPM	Easting	Northing	MSL	PDOP	HDOP	CorrType	RcvrType	GPS_Date	GPS_Time	Update	FeatName	Datafile
SU 1	-0.37	35,501	396192.12	4566634.96	1289.899	1.40	0.80	Uncorrected	Pro 6H	8/3/2016 0:00	10:06:14am	New	Sensor	08032016- 1 foot Boundary.SSF
SU 1	-0.38	35,497	396197.04	4566637.51	1291.967	1.40	0.70	Uncorrected	Pro 6H	8/3/2016 0:00	09:05:28am	New	Sensor	08032016- 1 foot Boundary.SSF
SU 1	-0.38	35,497	396198.89	4566642.07	1291.875	1.40	0.70	Uncorrected	Pro 6H	8/3/2016 0:00	09:05:55am	New	Sensor	08032016- 1 foot Boundary.SSF
SU 1	-0.38	35,494	396191.26	4566632.97	1289.849	1.40	0.80	Uncorrected	Pro 6H	8/3/2016 0:00	10:04:17am	New	Sensor	08032016- 1 foot Boundary.SSF
SU 1	-0.38	35,492	396190.16	4566636.26	1289.749	1.30	0.70	Uncorrected	Pro 6H	8/3/2016 0:00	10:29:17am	New	Sensor	08032016- 1 foot Boundary.SSF
SU 1	-0.38	35,489	396190.34	4566633.28	1289.722	1.40	0.80	Uncorrected	Pro 6H	8/3/2016 0:00	10:08:31am	New	Sensor	08032016- 1 foot Boundary.SSF
SU 1	-0.38	35,487	396197	4566649.44	1289.638	1.30	0.70	Uncorrected	Pro 6H	8/3/2016 0:00	10:27:49am	New	Sensor	08032016- 1 foot Boundary.SSF
SU 1	-0.38	35,486	396194.69	4566632.23	1292.058	1.40	0.70	Uncorrected	Pro 6H	8/3/2016 0:00	09:05:39am	New	Sensor	08032016- 1 foot Boundary.SSF
SU 1	-0.38	35,482	396201.88	4566630.35	1292.215	1.20	0.70	Uncorrected	Pro 6H	8/3/2016 0:00	08:25:34am	New	Sensor	08032016- 1 foot Boundary.SSF
SU 1	-0.38	35,482	396196.97	4566631.67	1293.172	1.40	0.70	Uncorrected	Pro 6H	8/3/2016 0:00	08:53:38am	New	Sensor	08032016- 1 foot Boundary.SSF
SU 1	-0.38	35,481	396193.59	4566633.2	1290.193	1.20	0.70	Uncorrected	Pro 6H	8/3/2016 0:00	09:43:50am	New	Sensor	08032016- 1 foot Boundary.SSF
SU 1	-0.38	35,478	396199.46	4566639.84	1293.051	1.40	0.70	Uncorrected	Pro 6H	8/3/2016 0:00	08:58:38am	New	Sensor	08032016- 1 foot Boundary.SSF
SU 1	-0.38	35,478	396194.81	4566632.14	1292.086	1.40	0.70	Uncorrected	Pro 6H	8/3/2016 0:00	09:04:48am	New	Sensor	08032016- 1 foot Boundary.SSF
SU 1	-0.38	35,478	396192.4	4566633.09	1291.228	1.40	0.70	Uncorrected	Pro 6H	8/3/2016 0:00	09:22:53am	New	Sensor	08032016- 1 foot Boundary.SSF
SU 1	-0.38	35,476	396201.29	4566643.21	1291.966	1.40	0.70	Uncorrected	Pro 6H	8/3/2016 0:00	08:39:00am	New	Sensor	08032016- 1 foot Boundary.SSF
SU 1	-0.38	35,475	396199.11	4566634.74	1292.824	1.40	0.70	Uncorrected	Pro 6H	8/3/2016 0:00	08:45:04am	New	Sensor	08032016- 1 foot Boundary.SSF
SU 1	-0.38	35,475	396198.65	4566636.72	1292.877	1.40	0.70	Uncorrected	Pro 6H	8/3/2016 0:00	08:51:48am	New	Sensor	08032016- 1 foot Boundary.SSF
SU 1	-0.38	35,475	396190.05	4566637.41	1289.725	1.30	0.70	Uncorrected	Pro 6H	8/3/2016 0:00	10:30:48am	New	Sensor	08032016- 1 foot Boundary.SSF
SU 1	-0.38	35,473	396199.22	4566641.56	1291.541	1.40	0.70	Uncorrected	Pro 6H	8/3/2016 0:00	08:59:43am	New	Sensor	08032016- 1 foot Boundary.SSF
SU 1	-0.38	35,472	396201.46	4566640	1291.412	1.20	0.70	Uncorrected	Pro 6H	8/3/2016 0:00	08:34:36am	New	Sensor	08032016- 1 foot Boundary.SSF
SU 1	-0.38	35,472	396198.97	4566638.02	1293.086	1.40	0.70	Uncorrected	Pro 6H	8/3/2016 0:00	08:57:02am	New	Sensor	08032016- 1 foot Boundary.SSF
SU 1	-0.39	35,464	396193.31	4566645.16	1289.505	1.30	0.70	Uncorrected	Pro 6H	8/3/2016 0:00	10:32:25am	New	Sensor	08032016- 1 foot Boundary.SSF
SU 1	-0.39	35,463	396200.76	4566642.08	1292.763	1.40	0.70	Uncorrected	Pro 6H	8/3/2016 0:00	08:47:25am	New	Sensor	08032016- 1 foot Boundary.SSF
SU 1	-0.39	35,463	396196.09	4566636.01	1291.833	1.40	0.70	Uncorrected	Pro 6H	8/3/2016 0:00	09:07:59am	New	Sensor	08032016- 1 foot Boundary.SSF
SU 1	-0.39	35,461	396197.58	4566636.9	1291.955	1.40	0.70	Uncorrected	Pro 6H	8/3/2016 0:00	09:01:48am	New	Sensor	08032016- 1 foot Boundary.SSF
SU 1	-0.39	35,460	396201.06	4566642.16	1292.823	1.40	0.70	Uncorrected	Pro 6H	8/3/2016 0:00	08:44:52am	New	Sensor	08032016- 1 foot Boundary.SSF
SU 1	-0.39	35,460	396192.25	4566637.42	1289.843	1.40	0.80	Uncorrected	Pro 6H	8/3/2016 0:00	10:10:54am	New	Sensor	08032016- 1 foot Boundary.SSF
SU 1	-0.39	35,459	396200.95	4566638.74	1291.534	1.20	0.70	Uncorrected	Pro 6H	8/3/2016 0:00	08:34:13am	New	Sensor	08032016- 1 foot Boundary.SSF
SU 1	-0.39	35,458	396200.42	4566638.59	1292.706	1.40	0.70	Uncorrected	Pro 6H	8/3/2016 0:00	08:44:29am	New	Sensor	08032016- 1 foot Boundary.SSF
SU 1	-0.39	35,458	396192.19	4566633.38	1289.777	1.40	0.80	Uncorrected	Pro 6H	8/3/2016 0:00	10:04:14am	New	Sensor	08032016- 1 foot Boundary.SSF
SU 1	-0.39	35,457	396199.05	4566643.33	1291.628	1.40	0.70	Uncorrected	Pro 6H	8/3/2016 0:00	09:09:53am	New	Sensor	08032016- 1 foot Boundary.SSF
SU 1	-0.39	35,456	396192	4566637	1289.814	1.40	0.80	Uncorrected	Pro 6H	8/3/2016 0:00	10:09:44am	New	Sensor	08032016- 1 foot Boundary.SSF
SU 1	-0.39	35,455	396199.28	4566635.01	1291.995	1.40	0.70	Uncorrected	Pro 6H	8/3/2016 0:00	08:39:25am	New	Sensor	08032016- 1 foot Boundary.SSF
SU 1	-0.39	35,451	396199.95	4566635.38	1292.564	1.40	0.70	Uncorrected	Pro 6H	8/3/2016 0:00	08:40:55am	New	Sensor	08032016- 1 foot Boundary.SSF
SU 1	-0.39	35,449	396200.66	4566640.75	1292.862	1.40	0.70	Uncorrected	Pro 6H	8/3/2016 0:00	08:45:44am	New	Sensor	08032016- 1 foot Boundary.SSF
SU 1	-0.39	35,448	396192.6	4566643.97	1291.286	1.40	0.70	Uncorrected	Pro 6H	8/3/2016 0:00	09:21:10am	New	Sensor	08032016- 1 foot Boundary.SSF
SU 1	-0.39	35,445	396190.48	4566635.83	1289.638	1.40	0.80	Uncorrected	Pro 6H	8/3/2016 0:00	10:20:33am	New	Sensor	08032016- 1 foot Boundary.SSF
SU 1	-0.39	35,444	396201.02	4566642.62	1292.851	1.40	0.70	Uncorrected	Pro 6H	8/3/2016 0:00	08:48:44am	New	Sensor	08032016- 1 foot Boundary.SSF
SU 1	-0.39	35,443	396192.49	4566635.58	1289.863	1.40	0.80	Uncorrected	Pro 6H	8/3/2016 0:00	10:06:13am	New	Sensor	08032016- 1 foot Boundary.SSF
SU 1	-0.39	35,442	396201.79	4566642.79	1292.465	1.40	0.70	Uncorrected	Pro 6H	8/3/2016 0:00	08:39:51am	New	Sensor	08032016- 1 foot Boundary.SSF
SU 1	-0.39	35,441	396204.62	4566644.85	1292.15	1.20	0.70	Uncorrected	Pro 6H	8/3/2016 0:00	08:21:05am	New	Sensor	08032016- 1 foot Boundary.SSF
SU 1	-0.39	35,440	396198.87	4566641.17	1292.077	1.40	0.70	Uncorrected	Pro 6H	8/3/2016 0:00	09:02:13am	New	Sensor	08032016- 1 foot Boundary.SSF
SU 1	-0.39	35,439	396201.49	4566643.35	1292.788	1.40	0.70	Uncorrected	Pro 6H	8/3/2016 0:00	08:46:22am	New	Sensor	08032016- 1 foot Boundary.SSF
SU 1	-0.39	35,437	396199.64	4566637.81	1292.751	1.40	0.70	Uncorrected	Pro 6H	8/3/2016 0:00	08:46:43am	New	Sensor	08032016- 1 foot Boundary.SSF
SU 1	-0.39	35,437	396198.21	4566646.71	1290.187	1.20	0.70	Uncorrected	Pro 6H	8/3/2016 0:00	09:46:41am	New	Sensor	08032016- 1 foot Boundary.SSF
SU 1	-0.4	35,435	396190.09	4566633.84	1291.522	1.40	0.70	Uncorrected	Pro 6H	8/3/2016 0:00	09:16:44am	New	Sensor	08032016- 1 foot Boundary.SSF
SU 1	-0.4	35,435	396188.64	4566634.92	1291.682	1.40	0.70	Uncorrected	Pro 6H	8/3/2016 0:00	09:19:17am	New	Sensor	08032016- 1 foot Boundary.SSF
SU 1	-0.4	35,431	396198.74	4566641.13	1292.006	1.40	0.70	Uncorrected	Pro 6H	8/3/2016 0:00	09:02:58am	New	Sensor	08032016- 1 foot Boundary.SSF
SU 1	-0.4	35,431	396193.85	4566645.51	1289.496	1.30	0.70	Uncorrected	Pro 6H	8/3/2016 0:00	10:33:20am	New	Sensor	08032016- 1 foot Boundary.SSF
SU 1	-0.4	35,428	396199.55	4566646.67	1291.02	1.40	0.70	Uncorrected	Pro 6H	8/3/2016 0:00	09:21:29am	New	Sensor	08032016- 1 foot Boundary.SSF
SU 1	-0.4	35,426	396190.83	4566633.87	1289.829	1.40	0.80	Uncorrected	Pro 6H	8/3/2016 0:00	10:07:19am	New	Sensor	08032016- 1 foot Boundary.SSF
SU 1	-0.4	35,425	396189.99	4566637.3	1289.995	1.30	0.70	Uncorrected	Pro 6H	8/3/2016 0:00	10:31:49am	New	Sensor	08032016- 1 foot Boundary.SSF

SU	Z-Score	CPM	Easting	Northing	MSL	PDOP	HDOP	CorrType	RcvrType	GPS_Date	GPS_Time	Update	FeatName	Datafile
SU 1	-0.4	35,424	396199.82	4566636.33	1292.647	1.40	0.70	Uncorrected	Pro 6H	8/3/2016 0:00	08:42:33am	New	Sensor	08032016- 1 foot Boundary.SSF
SU 1	-0.4	35,424	396198.57	4566634.88	1292.823	1.40	0.70	Uncorrected	Pro 6H	8/3/2016 0:00	08:47:35am	New	Sensor	08032016- 1 foot Boundary.SSF
SU 1	-0.4	35,423	396199.99	4566645.4	1291.462	1.40	0.70	Uncorrected	Pro 6H	8/3/2016 0:00	09:11:40am	New	Sensor	08032016- 1 foot Boundary.SSF
SU 1	-0.4	35,421	396199.75	4566632.9	1291.54	1.20	0.70	Uncorrected	Pro 6H	8/3/2016 0:00	08:34:21am	New	Sensor	08032016- 1 foot Boundary.SSF
SU 1	-0.4	35,421	396201.53	4566642.21	1292.662	1.40	0.70	Uncorrected	Pro 6H	8/3/2016 0:00	08:42:09am	New	Sensor	08032016- 1 foot Boundary.SSF
SU 1	-0.4	35,421	396198.69	4566641.35	1291.945	1.40	0.70	Uncorrected	Pro 6H	8/3/2016 0:00	09:04:34am	New	Sensor	08032016- 1 foot Boundary.SSF
SU 1	-0.4	35,419	396193.35	4566634.81	1289.747	1.40	0.80	Uncorrected	Pro 6H	8/3/2016 0:00	10:03:17am	New	Sensor	08032016- 1 foot Boundary.SSF
SU 1	-0.4	35,418	396190.29	4566634.06	1289.655	1.40	0.80	Uncorrected	Pro 6H	8/3/2016 0:00	10:16:23am	New	Sensor	08032016- 1 foot Boundary.SSF
SU 1	-0.4	35,417	396197.94	4566637.74	1291.93	1.40	0.70	Uncorrected	Pro 6H	8/3/2016 0:00	09:00:18am	New	Sensor	08032016- 1 foot Boundary.SSF
SU 1	-0.4	35,417	396195.07	4566633.38	1291.858	1.40	0.70	Uncorrected	Pro 6H	8/3/2016 0:00	09:06:36am	New	Sensor	08032016- 1 foot Boundary.SSF
SU 1	-0.4	35,416	396205.22	4566646.94	1292.111	1.20	0.70	Uncorrected	Pro 6H	8/3/2016 0:00	08:20:19am	New	Sensor	08032016- 1 foot Boundary.SSF
SU 1	-0.4	35,406	396196.14	4566647.69	1289.443	1.40	0.80	Uncorrected	Pro 6H	8/3/2016 0:00	10:21:12am	New	Sensor	08032016- 1 foot Boundary.SSF
SU 1	-0.41	35,404	396196.5	4566638.09	1291.715	1.40	0.70	Uncorrected	Pro 6H	8/3/2016 0:00	09:10:47am	New	Sensor	08032016- 1 foot Boundary.SSF
SU 1	-0.41	35,403	396203.35	4566639.71	1292.229	1.20	0.70	Uncorrected	Pro 6H	8/3/2016 0:00	08:23:06am	New	Sensor	08032016- 1 foot Boundary.SSF
SU 1	-0.41	35,403	396200.72	4566639.88	1291.941	1.40	0.70	Uncorrected	Pro 6H	8/3/2016 0:00	08:37:29am	New	Sensor	08032016- 1 foot Boundary.SSF
SU 1	-0.41	35,402	396199.1	4566638.31	1293.074	1.40	0.70	Uncorrected	Pro 6H	8/3/2016 0:00	08:55:35am	New	Sensor	08032016- 1 foot Boundary.SSF
SU 1	-0.41	35,400	396189.04	4566634.36	1291.38	1.30	0.70	Uncorrected	Pro 6H	8/3/2016 0:00	09:25:26am	New	Sensor	08032016- 1 foot Boundary.SSF
SU 1	-0.41	35,398	396199.81	4566640.94	1293.036	1.40	0.70	Uncorrected	Pro 6H	8/3/2016 0:00	08:56:41am	New	Sensor	08032016- 1 foot Boundary.SSF
SU 1	-0.41	35,398	396192.99	4566632.37	1291.598	1.40	0.70	Uncorrected	Pro 6H	8/3/2016 0:00	09:13:58am	New	Sensor	08032016- 1 foot Boundary.SSF
SU 1	-0.41	35,398	396189.25	4566636.24	1291.702	1.40	0.70	Uncorrected	Pro 6H	8/3/2016 0:00	09:19:12am	New	Sensor	08032016- 1 foot Boundary.SSF
SU 1	-0.41	35,397	396196.69	4566634.7	1291.987	1.40	0.70	Uncorrected	Pro 6H	8/3/2016 0:00	09:01:37am	New	Sensor	08032016- 1 foot Boundary.SSF
SU 1	-0.41	35,392	396193.38	4566645.4	1291.251	1.40	0.70	Uncorrected	Pro 6H	8/3/2016 0:00	09:22:25am	New	Sensor	08032016- 1 foot Boundary.SSF
SU 1	-0.41	35,387	396204.04	4566639.01	1292.177	1.20	0.70	Uncorrected	Pro 6H	8/3/2016 0:00	08:17:48am	New	Sensor	08032016- 1 foot Boundary.SSF
SU 1	-0.41	35,383	396192.07	4566633.94	1289.806	1.40	0.80	Uncorrected	Pro 6H	8/3/2016 0:00	10:04:19am	New	Sensor	08032016- 1 foot Boundary.SSF
SU 1	-0.41	35,380	396201.16	4566640.58	1292.771	1.40	0.70	Uncorrected	Pro 6H	8/3/2016 0:00	08:44:32am	New	Sensor	08032016- 1 foot Boundary.SSF
SU 1	-0.41	35,380	396192.7	4566632.96	1291.359	1.40	0.70	Uncorrected	Pro 6H	8/3/2016 0:00	09:20:37am	New	Sensor	08032016- 1 foot Boundary.SSF
SU 1	-0.41	35,377	396204.89	4566644.91	1292.086	1.20	0.70	Uncorrected	Pro 6H	8/3/2016 0:00	08:17:13am	New	Sensor	08032016- 1 foot Boundary.SSF
SU 1	-0.41	35,375	396200.7	4566642.5	1292.932	1.40	0.70	Uncorrected	Pro 6H	8/3/2016 0:00	08:51:15am	New	Sensor	08032016- 1 foot Boundary.SSF
SU 1	-0.41	35,374	396201.65	4566632.78	1292.205	1.20	0.70	Uncorrected	Pro 6H	8/3/2016 0:00	08:28:17am	New	Sensor	08032016- 1 foot Boundary.SSF
SU 1	-0.42	35,372	396202.72	4566636.06	1292.19	1.20	0.70	Uncorrected	Pro 6H	8/3/2016 0:00	08:26:18am	New	Sensor	08032016- 1 foot Boundary.SSF
SU 1	-0.42	35,371	396199.93	4566645.31	1291.646	1.40	0.70	Uncorrected	Pro 6H	8/3/2016 0:00	09:08:13am	New	Sensor	08032016- 1 foot Boundary.SSF
SU 1	-0.42	35,371	396198.25	4566648.02	1290.166	1.20	0.70	Uncorrected	Pro 6H	8/3/2016 0:00	09:48:12am	New	Sensor	08032016- 1 foot Boundary.SSF
SU 1	-0.42	35,370	396200.58	4566639.22	1291.922	1.40	0.70	Uncorrected	Pro 6H	8/3/2016 0:00	08:37:30am	New	Sensor	08032016- 1 foot Boundary.SSF
SU 1	-0.42	35,370	396193.47	4566632.27	1291.598	1.40	0.70	Uncorrected	Pro 6H	8/3/2016 0:00	09:12:33am	New	Sensor	08032016- 1 foot Boundary.SSF
SU 1	-0.42	35,369	396199.3	4566630.94	1291.516	1.20	0.70	Uncorrected	Pro 6H	8/3/2016 0:00	08:35:10am	New	Sensor	08032016- 1 foot Boundary.SSF
SU 1	-0.42	35,368	396189.97	4566633.07	1289.692	1.40	0.80	Uncorrected	Pro 6H	8/3/2016 0:00	10:08:33am	New	Sensor	08032016- 1 foot Boundary.SSF
SU 1	-0.42	35,367	396201.14	4566642.63	1292.753	1.40	0.70	Uncorrected	Pro 6H	8/3/2016 0:00	08:46:36am	New	Sensor	08032016- 1 foot Boundary.SSF
SU 1	-0.42	35,366	396199.52	4566639.88	1293.043	1.40	0.70	Uncorrected	Pro 6H	8/3/2016 0:00	08:58:42am	New	Sensor	08032016- 1 foot Boundary.SSF
SU 1	-0.42	35,364	396199.02	4566641.56	1292.042	1.40	0.70	Uncorrected	Pro 6H	8/3/2016 0:00	09:01:23am	New	Sensor	08032016- 1 foot Boundary.SSF
SU 1	-0.42	35,364	396192.63	4566637.19	1289.816	1.40	0.80	Uncorrected	Pro 6H	8/3/2016 0:00	10:07:14am	New	Sensor	08032016- 1 foot Boundary.SSF
SU 1	-0.42	35,360	396194.16	4566633.26	1291.771	1.40	0.70	Uncorrected	Pro 6H	8/3/2016 0:00	09:08:48am	New	Sensor	08032016- 1 foot Boundary.SSF
SU 1	-0.42	35,357	396198.46	4566643.9	1291.24	1.40	0.70	Uncorrected	Pro 6H	8/3/2016 0:00	09:20:21am	New	Sensor	08032016- 1 foot Boundary.SSF
SU 1	-0.42	35,355	396192.35	4566643.25	1291.345	1.40	0.70	Uncorrected	Pro 6H	8/3/2016 0:00	09:21:09am	New	Sensor	08032016- 1 foot Boundary.SSF
SU 1	-0.42	35,355	396191.22	4566635.46	1289.719	1.40	0.80	Uncorrected	Pro 6H	8/3/2016 0:00	10:16:16am	New	Sensor	08032016- 1 foot Boundary.SSF
SU 1	-0.42	35,353	396196.32	4566636.04	1291.954	1.40	0.70	Uncorrected	Pro 6H	8/3/2016 0:00	09:05:30am	New	Sensor	08032016- 1 foot Boundary.SSF
SU 1	-0.42	35,353	396190.01	4566633.46	1289.676	1.40	0.80	Uncorrected	Pro 6H	8/3/2016 0:00	10:16:22am	New	Sensor	08032016- 1 foot Boundary.SSF
SU 1	-0.42	35,351	396199.85	4566636.38	1292.584	1.40	0.70	Uncorrected	Pro 6H	8/3/2016 0:00	08:43:39am	New	Sensor	08032016- 1 foot Boundary.SSF
SU 1	-0.42	35,351	396200.28	4566645.27	1291.866	1.40	0.70	Uncorrected	Pro 6H	8/3/2016 0:00	09:05:06am	New	Sensor	08032016- 1 foot Boundary.SSF
SU 1	-0.42	35,348	396198.09	4566640.79	1291.707	1.40	0.70	Uncorrected	Pro 6H	8/3/2016 0:00	09:08:32am	New	Sensor	08032016- 1 foot Boundary.SSF
SU 1	-0.42	35,348	396199.33	4566644.63	1291.25	1.40	0.70	Uncorrected	Pro 6H	8/3/2016 0:00	09:13:31am	New	Sensor	08032016- 1 foot Boundary.SSF
SU 1	-0.42	35,347	396200.76	4566638.96	1291.907	1.40	0.70	Uncorrected	Pro 6H	8/3/2016 0:00	08:35:50am	New	Sensor	08032016- 1 foot Boundary.SSF
SU 1	-0.42	35,347	396196.92	4566634.55	1291.597	1.40	0.70	Uncorrected	Pro 6H	8/3/2016 0:00	08:59:12am	New	Sensor	08032016- 1 foot Boundary.SSF

SU	Z-Score	CPM	Easting	Northing	MSL	PDOP	HDOP	CorrType	RcvrType	GPS_Date	GPS_Time	Update	FeatName	Datafile
SU 1	-0.42	35,347	396193.08	4566633.11	1290.174	1.20	0.70	Uncorrected	Pro 6H	8/3/2016 0:00	09:45:21am	New	Sensor	08032016- 1 foot Boundary.SSF
SU 1	-0.42	35,346	396202.25	4566644.68	1291.933	1.40	0.70	Uncorrected	Pro 6H	8/3/2016 0:00	08:39:38am	New	Sensor	08032016- 1 foot Boundary.SSF
SU 1	-0.42	35,346	396200.18	4566642.01	1293.037	1.40	0.70	Uncorrected	Pro 6H	8/3/2016 0:00	08:57:28am	New	Sensor	08032016- 1 foot Boundary.SSF
SU 1	-0.42	35,346	396199.71	4566643.71	1291.931	1.40	0.70	Uncorrected	Pro 6H	8/3/2016 0:00	09:05:04am	New	Sensor	08032016- 1 foot Boundary.SSF
SU 1	-0.42	35,345	396196.89	4566631.43	1293.272	1.40	0.70	Uncorrected	Pro 6H	8/3/2016 0:00	08:54:26am	New	Sensor	08032016- 1 foot Boundary.SSF
SU 1	-0.42	35,345	396201.47	4566646.84	1291.958	1.40	0.70	Uncorrected	Pro 6H	8/3/2016 0:00	09:02:46am	New	Sensor	08032016- 1 foot Boundary.SSF
SU 1	-0.42	35,343	396194.63	4566632.17	1292.046	1.40	0.70	Uncorrected	Pro 6H	8/3/2016 0:00	09:05:37am	New	Sensor	08032016- 1 foot Boundary.SSF
SU 1	-0.43	35,342	396201.76	4566644.71	1292.693	1.40	0.70	Uncorrected	Pro 6H	8/3/2016 0:00	08:46:33am	New	Sensor	08032016- 1 foot Boundary.SSF
SU 1	-0.43	35,342	396198.05	4566633.24	1292.986	1.40	0.70	Uncorrected	Pro 6H	8/3/2016 0:00	08:49:27am	New	Sensor	08032016- 1 foot Boundary.SSF
SU 1	-0.43	35,342	396197	4566632.47	1293.183	1.40	0.70	Uncorrected	Pro 6H	8/3/2016 0:00	08:54:34am	New	Sensor	08032016- 1 foot Boundary.SSF
SU 1	-0.43	35,336	396198.53	4566632.93	1292.952	1.40	0.70	Uncorrected	Pro 6H	8/3/2016 0:00	08:46:02am	New	Sensor	08032016- 1 foot Boundary.SSF
SU 1	-0.43	35,335	396196.65	4566631.87	1293.176	1.40	0.70	Uncorrected	Pro 6H	8/3/2016 0:00	08:56:54am	New	Sensor	08032016- 1 foot Boundary.SSF
SU 1	-0.43	35,334	396196.74	4566636.8	1291.975	1.40	0.70	Uncorrected	Pro 6H	8/3/2016 0:00	09:05:29am	New	Sensor	08032016- 1 foot Boundary.SSF
SU 1	-0.43	35,333	396203.21	4566635.34	1292.086	1.20	0.70	Uncorrected	Pro 6H	8/3/2016 0:00	08:21:55am	New	Sensor	08032016- 1 foot Boundary.SSF
SU 1	-0.43	35,333	396197.98	4566634.75	1293.161	1.40	0.70	Uncorrected	Pro 6H	8/3/2016 0:00	08:56:05am	New	Sensor	08032016- 1 foot Boundary.SSF
SU 1	-0.43	35,332	396190.03	4566633.13	1289.668	1.40	0.80	Uncorrected	Pro 6H	8/3/2016 0:00	10:16:21am	New	Sensor	08032016- 1 foot Boundary.SSF
SU 1	-0.43	35,332	396190.97	4566636.01	1289.615	1.40	0.80	Uncorrected	Pro 6H	8/3/2016 0:00	10:19:09am	New	Sensor	08032016- 1 foot Boundary.SSF
SU 1	-0.43	35,330	396199.78	4566643.74	1291.877	1.40	0.70	Uncorrected	Pro 6H	8/3/2016 0:00	09:05:20am	New	Sensor	08032016- 1 foot Boundary.SSF
SU 1	-0.43	35,330	396194.59	4566634.11	1291.764	1.40	0.70	Uncorrected	Pro 6H	8/3/2016 0:00	09:08:49am	New	Sensor	08032016- 1 foot Boundary.SSF
SU 1	-0.43	35,328	396193.87	4566645.58	1289.52	1.30	0.70	Uncorrected	Pro 6H	8/3/2016 0:00	10:33:30am	New	Sensor	08032016- 1 foot Boundary.SSF
SU 1	-0.43	35,318	396195.13	4566632.03	1292.182	1.40	0.70	Uncorrected	Pro 6H	8/3/2016 0:00	09:03:15am	New	Sensor	08032016- 1 foot Boundary.SSF
SU 1	-0.43	35,318	396195.65	4566635.03	1291.854	1.40	0.70	Uncorrected	Pro 6H	8/3/2016 0:00	09:06:34am	New	Sensor	08032016- 1 foot Boundary.SSF
SU 1	-0.43	35,316	396191.36	4566632.8	1290.436	1.20	0.70	Uncorrected	Pro 6H	8/3/2016 0:00	09:47:48am	New	Sensor	08032016- 1 foot Boundary.SSF
SU 1	-0.43	35,315	396202.05	4566646.2	1292.904	1.40	0.70	Uncorrected	Pro 6H	8/3/2016 0:00	08:51:20am	New	Sensor	08032016- 1 foot Boundary.SSF
SU 1	-0.43	35,315	396197.97	4566638.35	1292.06	1.40	0.70	Uncorrected	Pro 6H	8/3/2016 0:00	09:00:59am	New	Sensor	08032016- 1 foot Boundary.SSF
SU 1	-0.43	35,313	396201.71	4566646.18	1292.844	1.40	0.70	Uncorrected	Pro 6H	8/3/2016 0:00	08:52:21am	New	Sensor	08032016- 1 foot Boundary.SSF
SU 1	-0.43	35,312	396197.2	4566631.68	1293.042	1.40	0.70	Uncorrected	Pro 6H	8/3/2016 0:00	08:52:40am	New	Sensor	08032016- 1 foot Boundary.SSF
SU 1	-0.44	35,311	396203.93	4566644.44	1292.239	1.20	0.70	Uncorrected	Pro 6H	8/3/2016 0:00	08:24:18am	New	Sensor	08032016- 1 foot Boundary.SSF
SU 1	-0.44	35,310	396201.84	4566642.25	1292.598	1.40	0.70	Uncorrected	Pro 6H	8/3/2016 0:00	08:40:32am	New	Sensor	08032016- 1 foot Boundary.SSF
SU 1	-0.44	35,309	396201.21	4566641.34	1291.916	1.40	0.70	Uncorrected	Pro 6H	8/3/2016 0:00	08:35:45am	New	Sensor	08032016- 1 foot Boundary.SSF
SU 1	-0.44	35,308	396198.03	4566633.6	1292.989	1.40	0.70	Uncorrected	Pro 6H	8/3/2016 0:00	08:50:14am	New	Sensor	08032016- 1 foot Boundary.SSF
SU 1	-0.44	35,308	396197.65	4566637.52	1291.994	1.40	0.70	Uncorrected	Pro 6H	8/3/2016 0:00	09:00:49am	New	Sensor	08032016- 1 foot Boundary.SSF
SU 1	-0.44	35,308	396199.15	4566641.74	1292.002	1.40	0.70	Uncorrected	Pro 6H	8/3/2016 0:00	09:03:27am	New	Sensor	08032016- 1 foot Boundary.SSF
SU 1	-0.44	35,296	396189.7	4566637.14	1290.048	1.30	0.70	Uncorrected	Pro 6H	8/3/2016 0:00	10:31:40am	New	Sensor	08032016- 1 foot Boundary.SSF
SU 1	-0.44	35,295	396198.38	4566634.56	1293.007	1.40	0.70	Uncorrected	Pro 6H	8/3/2016 0:00	08:50:52am	New	Sensor	08032016- 1 foot Boundary.SSF
SU 1	-0.44	35,289	396195.39	4566632.78	1292.155	1.40	0.70	Uncorrected	Pro 6H	8/3/2016 0:00	09:03:16am	New	Sensor	08032016- 1 foot Boundary.SSF
SU 1	-0.44	35,286	396202.44	4566636.43	1291.874	1.20	0.70	Uncorrected	Pro 6H	8/3/2016 0:00	08:28:58am	New	Sensor	08032016- 1 foot Boundary.SSF
SU 1	-0.44	35,284	396199.9	4566640.72	1293	1.40	0.70	Uncorrected	Pro 6H	8/3/2016 0:00	08:53:51am	New	Sensor	08032016- 1 foot Boundary.SSF
SU 1	-0.44	35,283	396198.07	4566635.21	1293.07	1.40	0.70	Uncorrected	Pro 6H	8/3/2016 0:00	08:58:21am	New	Sensor	08032016- 1 foot Boundary.SSF
SU 1	-0.45	35,278	396190.22	4566634.72	1289.596	1.40	0.80	Uncorrected	Pro 6H	8/3/2016 0:00	10:19:07am	New	Sensor	08032016- 1 foot Boundary.SSF
SU 1	-0.45	35,274	396192.72	4566632.25	1290.228	1.20	0.70	Uncorrected	Pro 6H	8/3/2016 0:00	09:44:32am	New	Sensor	08032016- 1 foot Boundary.SSF
SU 1	-0.45	35,273	396189.37	4566636.44	1291.639	1.40	0.70	Uncorrected	Pro 6H	8/3/2016 0:00	09:19:25am	New	Sensor	08032016- 1 foot Boundary.SSF
SU 1	-0.45	35,272	396200.76	4566638.09	1292.524	1.40	0.70	Uncorrected	Pro 6H	8/3/2016 0:00	08:40:25am	New	Sensor	08032016- 1 foot Boundary.SSF
SU 1	-0.45	35,271	396196.91	4566635.46	1291.973	1.40	0.70	Uncorrected	Pro 6H	8/3/2016 0:00	09:01:36am	New	Sensor	08032016- 1 foot Boundary.SSF
SU 1	-0.45	35,270	396201.54	4566637.5	1291.515	1.20	0.70	Uncorrected	Pro 6H	8/3/2016 0:00	08:33:45am	New	Sensor	08032016- 1 foot Boundary.SSF
SU 1	-0.45	35,269	396200.86	4566643.92	1293.072	1.40	0.70	Uncorrected	Pro 6H	8/3/2016 0:00	08:56:25am	New	Sensor	08032016- 1 foot Boundary.SSF
SU 1	-0.45	35,268	396189.76	4566634.82	1291.381	1.40	0.70	Uncorrected	Pro 6H	8/3/2016 0:00	09:20:42am	New	Sensor	08032016- 1 foot Boundary.SSF
SU 1	-0.45	35,268	396198.71	4566646.01	1291.013	1.30	0.70	Uncorrected	Pro 6H	8/3/2016 0:00	09:26:49am	New	Sensor	08032016- 1 foot Boundary.SSF
SU 1	-0.45	35,268	396190.42	4566638.04	1289.718	1.30	0.70	Uncorrected	Pro 6H	8/3/2016 0:00	10:30:49am	New	Sensor	08032016- 1 foot Boundary.SSF
SU 1	-0.45	35,267	396193.11	4566644.59	1289.645	1.30	0.70	Uncorrected	Pro 6H	8/3/2016 0:00	10:32:42am	New	Sensor	08032016- 1 foot Boundary.SSF
SU 1	-0.45	35,264	396193.94	4566647.25	1291.456	1.40	0.70	Uncorrected	Pro 6H	8/3/2016 0:00	09:19:59am	New	Sensor	08032016- 1 foot Boundary.SSF
SU 1	-0.45	35,261	396198.79	4566641.39	1291.916	1.40	0.70	Uncorrected	Pro 6H	8/3/2016 0:00	09:03:49am	New	Sensor	08032016- 1 foot Boundary.SSF

SU	Z-Score	CPM	Easting	Northing	MSL	PDOP	HDOP	CorrType	RcvrType	GPS_Date	GPS_Time	Update	FeatName	Datafile
SU 1	-0.45	35,261	396196.74	4566638.35	1291.681	1.40	0.70	Uncorrected	Pro 6H	8/3/2016 0:00	09:10:14am	New	Sensor	08032016- 1 foot Boundary.SSF
SU 1	-0.45	35,256	396201.55	4566637.22	1291.156	1.20	0.70	Uncorrected	Pro 6H	8/3/2016 0:00	08:30:45am	New	Sensor	08032016- 1 foot Boundary.SSF
SU 1	-0.45	35,253	396197.46	4566632.27	1293.159	1.40	0.70	Uncorrected	Pro 6H	8/3/2016 0:00	08:51:01am	New	Sensor	08032016- 1 foot Boundary.SSF
SU 1	-0.46	35,248	396192.08	4566633.15	1289.791	1.40	0.80	Uncorrected	Pro 6H	8/3/2016 0:00	10:02:11am	New	Sensor	08032016- 1 foot Boundary.SSF
SU 1	-0.46	35,248	396191.89	4566632.57	1289.818	1.40	0.80	Uncorrected	Pro 6H	8/3/2016 0:00	10:03:22am	New	Sensor	08032016- 1 foot Boundary.SSF
SU 1	-0.46	35,247	396199.7	4566634.51	1292.613	1.40	0.70	Uncorrected	Pro 6H	8/3/2016 0:00	08:41:08am	New	Sensor	08032016- 1 foot Boundary.SSF
SU 1	-0.46	35,247	396199.2	4566633.44	1292.681	1.40	0.70	Uncorrected	Pro 6H	8/3/2016 0:00	08:41:56am	New	Sensor	08032016- 1 foot Boundary.SSF
SU 1	-0.46	35,247	396196.95	4566638.27	1291.749	1.40	0.70	Uncorrected	Pro 6H	8/3/2016 0:00	09:08:38am	New	Sensor	08032016- 1 foot Boundary.SSF
SU 1	-0.46	35,246	396199.4	4566640.03	1293.019	1.40	0.70	Uncorrected	Pro 6H	8/3/2016 0:00	08:57:53am	New	Sensor	08032016- 1 foot Boundary.SSF
SU 1	-0.46	35,243	396201.41	4566630.68	1292.144	1.20	0.70	Uncorrected	Pro 6H	8/3/2016 0:00	08:27:24am	New	Sensor	08032016- 1 foot Boundary.SSF
SU 1	-0.46	35,243	396200.21	4566644.38	1291.983	1.40	0.70	Uncorrected	Pro 6H	8/3/2016 0:00	09:02:43am	New	Sensor	08032016- 1 foot Boundary.SSF
SU 1	-0.46	35,242	396199.44	4566634.28	1291.954	1.40	0.70	Uncorrected	Pro 6H	8/3/2016 0:00	08:37:47am	New	Sensor	08032016- 1 foot Boundary.SSF
SU 1	-0.46	35,242	396193.58	4566631.61	1291.815	1.40	0.70	Uncorrected	Pro 6H	8/3/2016 0:00	09:09:38am	New	Sensor	08032016- 1 foot Boundary.SSF
SU 1	-0.46	35,239	396192.12	4566633.73	1290.486	1.20	0.70	Uncorrected	Pro 6H	8/3/2016 0:00	09:46:15am	New	Sensor	08032016- 1 foot Boundary.SSF
SU 1	-0.46	35,237	396190.11	4566635.72	1289.706	1.30	0.70	Uncorrected	Pro 6H	8/3/2016 0:00	10:28:15am	New	Sensor	08032016- 1 foot Boundary.SSF
SU 1	-0.46	35,235	396196.64	4566632.03	1293.194	1.40	0.70	Uncorrected	Pro 6H	8/3/2016 0:00	08:58:27am	New	Sensor	08032016- 1 foot Boundary.SSF
SU 1	-0.46	35,235	396190.51	4566634.23	1289.804	1.40	0.80	Uncorrected	Pro 6H	8/3/2016 0:00	10:10:44am	New	Sensor	08032016- 1 foot Boundary.SSF
SU 1	-0.46	35,234	396198.38	4566643.5	1291.357	1.40	0.70	Uncorrected	Pro 6H	8/3/2016 0:00	09:13:42am	New	Sensor	08032016- 1 foot Boundary.SSF
SU 1	-0.46	35,233	396202.26	4566646.66	1292.912	1.40	0.70	Uncorrected	Pro 6H	8/3/2016 0:00	08:49:45am	New	Sensor	08032016- 1 foot Boundary.SSF
SU 1	-0.46	35,233	396196.12	4566635.09	1291.985	1.40	0.70	Uncorrected	Pro 6H	8/3/2016 0:00	09:04:53am	New	Sensor	08032016- 1 foot Boundary.SSF
SU 1	-0.46	35,229	396197.91	4566635.24	1293.092	1.40	0.70	Uncorrected	Pro 6H	8/3/2016 0:00	08:56:48am	New	Sensor	08032016- 1 foot Boundary.SSF
SU 1	-0.46	35,228	396198.49	4566633.77	1292.842	1.40	0.70	Uncorrected	Pro 6H	8/3/2016 0:00	08:46:58am	New	Sensor	08032016- 1 foot Boundary.SSF
SU 1	-0.46	35,227	396197.85	4566637.92	1291.614	1.40	0.70	Uncorrected	Pro 6H	8/3/2016 0:00	08:59:37am	New	Sensor	08032016- 1 foot Boundary.SSF
SU 1	-0.46	35,227	396198.18	4566638.52	1292.106	1.40	0.70	Uncorrected	Pro 6H	8/3/2016 0:00	09:01:28am	New	Sensor	08032016- 1 foot Boundary.SSF
SU 1	-0.46	35,224	396189.38	4566636.49	1291.664	1.40	0.70	Uncorrected	Pro 6H	8/3/2016 0:00	09:19:22am	New	Sensor	08032016- 1 foot Boundary.SSF
SU 1	-0.46	35,223	396194.53	4566649.22	1291.552	1.40	0.70	Uncorrected	Pro 6H	8/3/2016 0:00	09:18:37am	New	Sensor	08032016- 1 foot Boundary.SSF
SU 1	-0.46	35,221	396199.03	4566643.21	1291.684	1.40	0.70	Uncorrected	Pro 6H	8/3/2016 0:00	09:08:25am	New	Sensor	08032016- 1 foot Boundary.SSF
SU 1	-0.46	35,220	396201.96	4566645.11	1292.716	1.40	0.70	Uncorrected	Pro 6H	8/3/2016 0:00	08:47:13am	New	Sensor	08032016- 1 foot Boundary.SSF
SU 1	-0.47	35,217	396194.82	4566632.57	1292.006	1.40	0.70	Uncorrected	Pro 6H	8/3/2016 0:00	09:05:35am	New	Sensor	08032016- 1 foot Boundary.SSF
SU 1	-0.47	35,217	396195.62	4566635.57	1291.844	1.40	0.70	Uncorrected	Pro 6H	8/3/2016 0:00	09:07:57am	New	Sensor	08032016- 1 foot Boundary.SSF
SU 1	-0.47	35,213	396191.57	4566633.34	1289.818	1.40	0.80	Uncorrected	Pro 6H	8/3/2016 0:00	10:04:18am	New	Sensor	08032016- 1 foot Boundary.SSF
SU 1	-0.47	35,208	396195.86	4566648.82	1291.197	1.40	0.70	Uncorrected	Pro 6H	8/3/2016 0:00	09:23:18am	New	Sensor	08032016- 1 foot Boundary.SSF
SU 1	-0.47	35,206	396189.75	4566636.27	1289.703	1.30	0.70	Uncorrected	Pro 6H	8/3/2016 0:00	10:28:19am	New	Sensor	08032016- 1 foot Boundary.SSF
SU 1	-0.47	35,205	396192.3	4566645.04	1291.717	1.40	0.70	Uncorrected	Pro 6H	8/3/2016 0:00	09:19:49am	New	Sensor	08032016- 1 foot Boundary.SSF
SU 1	-0.47	35,205	396190.79	4566633.72	1291.328	1.30	0.70	Uncorrected	Pro 6H	8/3/2016 0:00	09:25:29am	New	Sensor	08032016- 1 foot Boundary.SSF
SU 1	-0.47	35,204	396190.82	4566634.49	1289.806	1.40	0.80	Uncorrected	Pro 6H	8/3/2016 0:00	10:08:36am	New	Sensor	08032016- 1 foot Boundary.SSF
SU 1	-0.47	35,203	396198.75	4566643.35	1291.594	1.40	0.70	Uncorrected	Pro 6H	8/3/2016 0:00	09:11:07am	New	Sensor	08032016- 1 foot Boundary.SSF
SU 1	-0.47	35,197	396197.87	4566637.85	1292.047	1.40	0.70	Uncorrected	Pro 6H	8/3/2016 0:00	09:01:33am	New	Sensor	08032016- 1 foot Boundary.SSF
SU 1	-0.47	35,197	396197.84	4566638.21	1292.051	1.40	0.70	Uncorrected	Pro 6H	8/3/2016 0:00	09:03:05am	New	Sensor	08032016- 1 foot Boundary.SSF
SU 1	-0.48	35,186	396194.3	4566631.65	1291.871	1.40	0.70	Uncorrected	Pro 6H	8/3/2016 0:00	09:06:39am	New	Sensor	08032016- 1 foot Boundary.SSF
SU 1	-0.48	35,185	396202.47	4566636.02	1292.183	1.20	0.70	Uncorrected	Pro 6H	8/3/2016 0:00	08:28:05am	New	Sensor	08032016- 1 foot Boundary.SSF
SU 1	-0.48	35,183	396198.38	4566634.88	1292.968	1.40	0.70	Uncorrected	Pro 6H	8/3/2016 0:00	08:50:04am	New	Sensor	08032016- 1 foot Boundary.SSF
SU 1	-0.48	35,183	396199.94	4566643.92	1291.591	1.40	0.70	Uncorrected	Pro 6H	8/3/2016 0:00	09:00:06am	New	Sensor	08032016- 1 foot Boundary.SSF
SU 1	-0.48	35,182	396199.35	4566643.73	1291.56	1.40	0.70	Uncorrected	Pro 6H	8/3/2016 0:00	09:11:38am	New	Sensor	08032016- 1 foot Boundary.SSF
SU 1	-0.48	35,181	396196.79	4566649.25	1289.627	1.30	0.70	Uncorrected	Pro 6H	8/3/2016 0:00	10:27:50am	New	Sensor	08032016- 1 foot Boundary.SSF
SU 1	-0.48	35,179	396196.62	4566647.19	1289.254	1.40	0.80	Uncorrected	Pro 6H	8/3/2016 0:00	10:19:28am	New	Sensor	08032016- 1 foot Boundary.SSF
SU 1	-0.48	35,179	396189.42	4566635	1289.678	1.30	0.70	Uncorrected	Pro 6H	8/3/2016 0:00	10:28:17am	New	Sensor	08032016- 1 foot Boundary.SSF
SU 1	-0.48	35,178	396191.52	4566632.65	1289.853	1.40	0.80	Uncorrected	Pro 6H	8/3/2016 0:00	10:04:16am	New	Sensor	08032016- 1 foot Boundary.SSF
SU 1	-0.48	35,174	396200.89	4566644.16	1293.02	1.40	0.70	Uncorrected	Pro 6H	8/3/2016 0:00	08:55:42am	New	Sensor	08032016- 1 foot Boundary.SSF
SU 1	-0.48	35,173	396197.38	4566635.74	1291.569	1.40	0.70	Uncorrected	Pro 6H	8/3/2016 0:00	08:59:23am	New	Sensor	08032016- 1 foot Boundary.SSF
SU 1	-0.48	35,173	396198.95	4566644.47	1291.102	1.40	0.70	Uncorrected	Pro 6H	8/3/2016 0:00	09:15:55am	New	Sensor	08032016- 1 foot Boundary.SSF
SU 1	-0.48	35,171	396191.75	4566634.25	1290.42	1.20	0.70	Uncorrected	Pro 6H	8/3/2016 0:00	09:48:36am	New	Sensor	08032016- 1 foot Boundary.SSF

SU	Z-Score	CPM	Easting	Northing	MSL	PDOP	HDOP	CorrType	RcvrType	GPS_Date	GPS_Time	Update	FeatName	Datafile
SU 1	-0.48	35,170	396203.19	4566638.38	1292.216	1.20	0.70	Uncorrected	Pro 6H	8/3/2016 0:00	08:24:28am	New	Sensor	08032016- 1 foot Boundary.SSF
SU 1	-0.48	35,170	396201.51	4566632.86	1292.083	1.20	0.70	Uncorrected	Pro 6H	8/3/2016 0:00	08:30:09am	New	Sensor	08032016- 1 foot Boundary.SSF
SU 1	-0.48	35,169	396197.88	4566645.87	1290.189	1.20	0.70	Uncorrected	Pro 6H	8/3/2016 0:00	09:46:42am	New	Sensor	08032016- 1 foot Boundary.SSF
SU 1	-0.48	35,166	396197.27	4566636.2	1291.937	1.40	0.70	Uncorrected	Pro 6H	8/3/2016 0:00	09:01:47am	New	Sensor	08032016- 1 foot Boundary.SSF
SU 1	-0.48	35,166	396194.73	4566634.5	1291.773	1.40	0.70	Uncorrected	Pro 6H	8/3/2016 0:00	09:09:42am	New	Sensor	08032016- 1 foot Boundary.SSF
SU 1	-0.48	35,165	396201.21	4566640.99	1292.676	1.40	0.70	Uncorrected	Pro 6H	8/3/2016 0:00	08:42:27am	New	Sensor	08032016- 1 foot Boundary.SSF
SU 1	-0.48	35,164	396198.23	4566638.49	1291.604	1.40	0.70	Uncorrected	Pro 6H	8/3/2016 0:00	08:59:39am	New	Sensor	08032016- 1 foot Boundary.SSF
SU 1	-0.48	35,161	396198.2	4566632.75	1292.872	1.40	0.70	Uncorrected	Pro 6H	8/3/2016 0:00	08:46:50am	New	Sensor	08032016- 1 foot Boundary.SSF
SU 1	-0.48	35,161	396196.99	4566632.17	1293.173	1.40	0.70	Uncorrected	Pro 6H	8/3/2016 0:00	08:55:28am	New	Sensor	08032016- 1 foot Boundary.SSF
SU 1	-0.48	35,160	396198.94	4566642.55	1291.78	1.40	0.70	Uncorrected	Pro 6H	8/3/2016 0:00	09:07:32am	New	Sensor	08032016- 1 foot Boundary.SSF
SU 1	-0.48	35,159	396196.45	4566633.81	1291.998	1.40	0.70	Uncorrected	Pro 6H	8/3/2016 0:00	09:01:38am	New	Sensor	08032016- 1 foot Boundary.SSF
SU 1	-0.48	35,158	396195.23	4566635.53	1291.658	1.40	0.70	Uncorrected	Pro 6H	8/3/2016 0:00	09:11:17am	New	Sensor	08032016- 1 foot Boundary.SSF
SU 1	-0.48	35,158	396194.16	4566646.49	1289.548	1.30	0.70	Uncorrected	Pro 6H	8/3/2016 0:00	10:32:45am	New	Sensor	08032016- 1 foot Boundary.SSF
SU 1	-0.48	35,157	396191.45	4566636.41	1289.829	1.40	0.80	Uncorrected	Pro 6H	8/3/2016 0:00	10:10:52am	New	Sensor	08032016- 1 foot Boundary.SSF
SU 1	-0.48	35,156	396196.34	4566632.92	1291.668	1.40	0.70	Uncorrected	Pro 6H	8/3/2016 0:00	08:59:14am	New	Sensor	08032016- 1 foot Boundary.SSF
SU 1	-0.48	35,156	396194.98	4566648.07	1289.459	1.30	0.70	Uncorrected	Pro 6H	8/3/2016 0:00	10:32:16am	New	Sensor	08032016- 1 foot Boundary.SSF
SU 1	-0.49	35,155	396202.97	4566644.73	1292.009	1.20	0.70	Uncorrected	Pro 6H	8/3/2016 0:00	08:29:43am	New	Sensor	08032016- 1 foot Boundary.SSF
SU 1	-0.49	35,155	396196.22	4566649.43	1289.612	1.30	0.70	Uncorrected	Pro 6H	8/3/2016 0:00	10:31:11am	New	Sensor	08032016- 1 foot Boundary.SSF
SU 1	-0.49	35,153	396198.84	4566640.82	1292.004	1.40	0.70	Uncorrected	Pro 6H	8/3/2016 0:00	09:03:26am	New	Sensor	08032016- 1 foot Boundary.SSF
SU 1	-0.49	35,148	396198.79	4566633.94	1292.879	1.40	0.70	Uncorrected	Pro 6H	8/3/2016 0:00	08:45:05am	New	Sensor	08032016- 1 foot Boundary.SSF
SU 1	-0.49	35,148	396191.13	4566635.89	1289.818	1.40	0.80	Uncorrected	Pro 6H	8/3/2016 0:00	10:10:51am	New	Sensor	08032016- 1 foot Boundary.SSF
SU 1	-0.49	35,145	396198.27	4566631.68	1292.829	1.40	0.70	Uncorrected	Pro 6H	8/3/2016 0:00	08:44:17am	New	Sensor	08032016- 1 foot Boundary.SSF
SU 1	-0.49	35,145	396194.15	4566632.51	1291.872	1.40	0.70	Uncorrected	Pro 6H	8/3/2016 0:00	09:07:51am	New	Sensor	08032016- 1 foot Boundary.SSF
SU 1	-0.49	35,144	396199.92	4566637.98	1292.806	1.40	0.70	Uncorrected	Pro 6H	8/3/2016 0:00	08:45:55am	New	Sensor	08032016- 1 foot Boundary.SSF
SU 1	-0.49	35,139	396200.08	4566634.22	1291.537	1.20	0.70	Uncorrected	Pro 6H	8/3/2016 0:00	08:34:19am	New	Sensor	08032016- 1 foot Boundary.SSF
SU 1	-0.49	35,137	396193.84	4566645.5	1289.49	1.30	0.70	Uncorrected	Pro 6H	8/3/2016 0:00	10:33:21am	New	Sensor	08032016- 1 foot Boundary.SSF
SU 1	-0.49	35,136	396196.99	4566631.95	1293.229	1.40	0.70	Uncorrected	Pro 6H	8/3/2016 0:00	08:56:10am	New	Sensor	08032016- 1 foot Boundary.SSF
SU 1	-0.49	35,136	396197.61	4566639.53	1291.953	1.40	0.70	Uncorrected	Pro 6H	8/3/2016 0:00	09:06:19am	New	Sensor	08032016- 1 foot Boundary.SSF
SU 1	-0.49	35,135	396199.92	4566643.57	1292.034	1.40	0.70	Uncorrected	Pro 6H	8/3/2016 0:00	09:02:42am	New	Sensor	08032016- 1 foot Boundary.SSF
SU 1	-0.49	35,135	396194.27	4566635.45	1291.261	1.40	0.70	Uncorrected	Pro 6H	8/3/2016 0:00	09:21:45am	New	Sensor	08032016- 1 foot Boundary.SSF
SU 1	-0.49	35,134	396189.91	4566633.76	1289.639	1.40	0.80	Uncorrected	Pro 6H	8/3/2016 0:00	10:19:05am	New	Sensor	08032016- 1 foot Boundary.SSF
SU 1	-0.49	35,132	396196.07	4566633.12	1292.18	1.40	0.70	Uncorrected	Pro 6H	8/3/2016 0:00	09:02:23am	New	Sensor	08032016- 1 foot Boundary.SSF
SU 1	-0.49	35,132	396199.34	4566643.92	1291.677	1.40	0.70	Uncorrected	Pro 6H	8/3/2016 0:00	09:09:08am	New	Sensor	08032016- 1 foot Boundary.SSF
SU 1	-0.49	35,131	396198.27	4566635.93	1293.043	1.40	0.70	Uncorrected	Pro 6H	8/3/2016 0:00	08:54:39am	New	Sensor	08032016- 1 foot Boundary.SSF
SU 1	-0.49	35,131	396195.11	4566644.87	1289.348	1.40	0.80	Uncorrected	Pro 6H	8/3/2016 0:00	10:19:55am	New	Sensor	08032016- 1 foot Boundary.SSF
SU 1	-0.49	35,129	396200.85	4566644.05	1293.007	1.40	0.70	Uncorrected	Pro 6H	8/3/2016 0:00	08:57:58am	New	Sensor	08032016- 1 foot Boundary.SSF
SU 1	-0.49	35,128	396195.15	4566634.22	1291.814	1.40	0.70	Uncorrected	Pro 6H	8/3/2016 0:00	09:06:44am	New	Sensor	08032016- 1 foot Boundary.SSF
SU 1	-0.49	35,127	396200.78	4566639.07	1292.634	1.40	0.70	Uncorrected	Pro 6H	8/3/2016 0:00	08:42:03am	New	Sensor	08032016- 1 foot Boundary.SSF
SU 1	-0.49	35,126	396201.57	4566641.85	1292.667	1.40	0.70	Uncorrected	Pro 6H	8/3/2016 0:00	08:42:08am	New	Sensor	08032016- 1 foot Boundary.SSF
SU 1	-0.49	35,125	396203.43	4566637.54	1292.129	1.20	0.70	Uncorrected	Pro 6H	8/3/2016 0:00	08:22:41am	New	Sensor	08032016- 1 foot Boundary.SSF
SU 1	-0.49	35,125	396200.11	4566640.95	1292.922	1.40	0.70	Uncorrected	Pro 6H	8/3/2016 0:00	08:51:13am	New	Sensor	08032016- 1 foot Boundary.SSF
SU 1	-0.49	35,125	396197.72	4566637.38	1292.037	1.40	0.70	Uncorrected	Pro 6H	8/3/2016 0:00	09:00:57am	New	Sensor	08032016- 1 foot Boundary.SSF
SU 1	-0.5	35,122	396203.99	4566638.99	1292.257	1.20	0.70	Uncorrected	Pro 6H	8/3/2016 0:00	08:18:45am	New	Sensor	08032016- 1 foot Boundary.SSF
SU 1	-0.5	35,121	396200.53	4566645.2	1291.984	1.40	0.70	Uncorrected	Pro 6H	8/3/2016 0:00	09:02:44am	New	Sensor	08032016- 1 foot Boundary.SSF
SU 1	-0.5	35,118	396196.91	4566637.98	1291.806	1.40	0.70	Uncorrected	Pro 6H	8/3/2016 0:00	09:07:40am	New	Sensor	08032016- 1 foot Boundary.SSF
SU 1	-0.5	35,117	396199.59	4566641.99	1291.713	1.40	0.70	Uncorrected	Pro 6H	8/3/2016 0:00	08:59:03am	New	Sensor	08032016- 1 foot Boundary.SSF
SU 1	-0.5	35,113	396199.35	4566638.15	1292.945	1.40	0.70	Uncorrected	Pro 6H	8/3/2016 0:00	08:52:50am	New	Sensor	08032016- 1 foot Boundary.SSF
SU 1	-0.5	35,113	396191.36	4566636.57	1289.641	1.40	0.80	Uncorrected	Pro 6H	8/3/2016 0:00	10:19:10am	New	Sensor	08032016- 1 foot Boundary.SSF
SU 1	-0.5	35,110	396199.47	4566635.77	1292.719	1.40	0.70	Uncorrected	Pro 6H	8/3/2016 0:00	08:44:11am	New	Sensor	08032016- 1 foot Boundary.SSF
SU 1	-0.5	35,107	396197.98	4566634.11	1292.935	1.40	0.70	Uncorrected	Pro 6H	8/3/2016 0:00	08:51:51am	New	Sensor	08032016- 1 foot Boundary.SSF
SU 1	-0.5	35,105	396199.97	4566640.22	1292.905	1.40	0.70	Uncorrected	Pro 6H	8/3/2016 0:00	08:49:57am	New	Sensor	08032016- 1 foot Boundary.SSF
SU 1	-0.5	35,103	396198.18	4566633.73	1293.018	1.40	0.70	Uncorrected	Pro 6H	8/3/2016 0:00	08:50:53am	New	Sensor	08032016- 1 foot Boundary.SSF

SU	Z-Score	CPM	Easting	Northing	MSL	PDOP	HDOP	CorrType	RcvrType	GPS_Date	GPS_Time	Update	FeatName	Datafile
SU 1	-0.5	35,094	396198.94	4566640.68	1291.605	1.40	0.70	Uncorrected	Pro 6H	8/3/2016 0:00	08:59:42am	New	Sensor	08032016- 1 foot Boundary.SSF
SU 1	-0.51	35,092	396199.59	4566639.88	1292.942	1.40	0.70	Uncorrected	Pro 6H	8/3/2016 0:00	08:51:44am	New	Sensor	08032016- 1 foot Boundary.SSF
SU 1	-0.51	35,092	396192.51	4566633.8	1289.751	1.40	0.80	Uncorrected	Pro 6H	8/3/2016 0:00	10:02:11am	New	Sensor	08032016- 1 foot Boundary.SSF
SU 1	-0.51	35,091	396204.19	4566637.22	1292.059	1.20	0.70	Uncorrected	Pro 6H	8/3/2016 0:00	08:18:16am	New	Sensor	08032016- 1 foot Boundary.SSF
SU 1	-0.51	35,090	396202.64	4566638.9	1292.264	1.20	0.70	Uncorrected	Pro 6H	8/3/2016 0:00	08:27:09am	New	Sensor	08032016- 1 foot Boundary.SSF
SU 1	-0.51	35,090	396196.04	4566648.64	1289.543	1.30	0.70	Uncorrected	Pro 6H	8/3/2016 0:00	10:31:09am	New	Sensor	08032016- 1 foot Boundary.SSF
SU 1	-0.51	35,088	396199.47	4566642.25	1291.552	1.40	0.70	Uncorrected	Pro 6H	8/3/2016 0:00	08:59:44am	New	Sensor	08032016- 1 foot Boundary.SSF
SU 1	-0.51	35,086	396200.92	4566640.18	1291.981	1.40	0.70	Uncorrected	Pro 6H	8/3/2016 0:00	08:37:07am	New	Sensor	08032016- 1 foot Boundary.SSF
SU 1	-0.51	35,084	396192.07	4566633.19	1290.52	1.20	0.70	Uncorrected	Pro 6H	8/3/2016 0:00	09:47:00am	New	Sensor	08032016- 1 foot Boundary.SSF
SU 1	-0.51	35,083	396197.61	4566639.5	1291.94	1.40	0.70	Uncorrected	Pro 6H	8/3/2016 0:00	09:06:21am	New	Sensor	08032016- 1 foot Boundary.SSF
SU 1	-0.51	35,082	396193.34	4566646.22	1291.19	1.40	0.70	Uncorrected	Pro 6H	8/3/2016 0:00	09:18:06am	New	Sensor	08032016- 1 foot Boundary.SSF
SU 1	-0.51	35,080	396193.64	4566646.01	1291.177	1.40	0.70	Uncorrected	Pro 6H	8/3/2016 0:00	09:21:13am	New	Sensor	08032016- 1 foot Boundary.SSF
SU 1	-0.51	35,077	396199.06	4566637.18	1292.991	1.40	0.70	Uncorrected	Pro 6H	8/3/2016 0:00	08:51:08am	New	Sensor	08032016- 1 foot Boundary.SSF
SU 1	-0.51	35,075	396197.91	4566634.85	1293.014	1.40	0.70	Uncorrected	Pro 6H	8/3/2016 0:00	08:55:31am	New	Sensor	08032016- 1 foot Boundary.SSF
SU 1	-0.51	35,075	396199.99	4566641.44	1293.078	1.40	0.70	Uncorrected	Pro 6H	8/3/2016 0:00	08:56:22am	New	Sensor	08032016- 1 foot Boundary.SSF
SU 1	-0.51	35,075	396193.55	4566632.99	1291.536	1.40	0.70	Uncorrected	Pro 6H	8/3/2016 0:00	09:12:35am	New	Sensor	08032016- 1 foot Boundary.SSF
SU 1	-0.51	35,074	396203.05	4566633.85	1292.065	1.20	0.70	Uncorrected	Pro 6H	8/3/2016 0:00	08:21:28am	New	Sensor	08032016- 1 foot Boundary.SSF
SU 1	-0.51	35,073	396200.99	4566637.29	1291.367	1.20	0.70	Uncorrected	Pro 6H	8/3/2016 0:00	08:33:25am	New	Sensor	08032016- 1 foot Boundary.SSF
SU 1	-0.51	35,068	396197.49	4566636.18	1291.848	1.40	0.70	Uncorrected	Pro 6H	8/3/2016 0:00	09:00:23am	New	Sensor	08032016- 1 foot Boundary.SSF
SU 1	-0.51	35,067	396201.53	4566643.32	1292.79	1.40	0.70	Uncorrected	Pro 6H	8/3/2016 0:00	08:45:39am	New	Sensor	08032016- 1 foot Boundary.SSF
SU 1	-0.51	35,066	396201.76	4566646.32	1292.856	1.40	0.70	Uncorrected	Pro 6H	8/3/2016 0:00	08:49:49am	New	Sensor	08032016- 1 foot Boundary.SSF
SU 1	-0.51	35,065	396199.34	4566643.52	1291.78	1.40	0.70	Uncorrected	Pro 6H	8/3/2016 0:00	09:06:55am	New	Sensor	08032016- 1 foot Boundary.SSF
SU 1	-0.52	35,062	396191.77	4566633	1289.818	1.40	0.80	Uncorrected	Pro 6H	8/3/2016 0:00	10:03:22am	New	Sensor	08032016- 1 foot Boundary.SSF
SU 1	-0.52	35,061	396198.4	4566636.61	1293.044	1.40	0.70	Uncorrected	Pro 6H	8/3/2016 0:00	08:58:33am	New	Sensor	08032016- 1 foot Boundary.SSF
SU 1	-0.52	35,060	396194.77	4566635.74	1291.488	1.40	0.70	Uncorrected	Pro 6H	8/3/2016 0:00	09:14:03am	New	Sensor	08032016- 1 foot Boundary.SSF
SU 1	-0.52	35,059	396200.02	4566640.21	1292.902	1.40	0.70	Uncorrected	Pro 6H	8/3/2016 0:00	08:49:10am	New	Sensor	08032016- 1 foot Boundary.SSF
SU 1	-0.52	35,059	396196.82	4566649.06	1291.222	1.40	0.70	Uncorrected	Pro 6H	8/3/2016 0:00	09:22:16am	New	Sensor	08032016- 1 foot Boundary.SSF
SU 1	-0.52	35,058	396199	4566637.7	1293.082	1.40	0.70	Uncorrected	Pro 6H	8/3/2016 0:00	08:53:46am	New	Sensor	08032016- 1 foot Boundary.SSF
SU 1	-0.52	35,056	396194.38	4566635.95	1290.119	1.20	0.70	Uncorrected	Pro 6H	8/3/2016 0:00	09:44:38am	New	Sensor	08032016- 1 foot Boundary.SSF
SU 1	-0.52	35,055	396203.33	4566638.9	1292.322	1.20	0.70	Uncorrected	Pro 6H	8/3/2016 0:00	08:24:58am	New	Sensor	08032016- 1 foot Boundary.SSF
SU 1	-0.52	35,055	396202.49	4566635.6	1292.091	1.20	0.70	Uncorrected	Pro 6H	8/3/2016 0:00	08:27:32am	New	Sensor	08032016- 1 foot Boundary.SSF
SU 1	-0.52	35,055	396200.76	4566639.28	1291.976	1.40	0.70	Uncorrected	Pro 6H	8/3/2016 0:00	08:36:35am	New	Sensor	08032016- 1 foot Boundary.SSF
SU 1	-0.52	35,055	396200.53	4566638.07	1292.591	1.40	0.70	Uncorrected	Pro 6H	8/3/2016 0:00	08:41:40am	New	Sensor	08032016- 1 foot Boundary.SSF
SU 1	-0.52	35,054	396203.01	4566637.44	1292.138	1.20	0.70	Uncorrected	Pro 6H	8/3/2016 0:00	08:25:24am	New	Sensor	08032016- 1 foot Boundary.SSF
SU 1	-0.52	35,054	396192.76	4566633.69	1291.207	1.30	0.70	Uncorrected	Pro 6H	8/3/2016 0:00	09:25:32am	New	Sensor	08032016- 1 foot Boundary.SSF
SU 1	-0.52	35,049	396193.64	4566634.59	1291.238	1.40	0.70	Uncorrected	Pro 6H	8/3/2016 0:00	09:21:52am	New	Sensor	08032016- 1 foot Boundary.SSF
SU 1	-0.52	35,048	396201.05	4566639.25	1291.705	1.40	0.70	Uncorrected	Pro 6H	8/3/2016 0:00	08:35:22am	New	Sensor	08032016- 1 foot Boundary.SSF
SU 1	-0.52	35,044	396197.55	4566637.26	1291.961	1.40	0.70	Uncorrected	Pro 6H	8/3/2016 0:00	09:00:42am	New	Sensor	08032016- 1 foot Boundary.SSF
SU 1	-0.52	35,044	396196.46	4566638.08	1291.66	1.40	0.70	Uncorrected	Pro 6H	8/3/2016 0:00	09:11:13am	New	Sensor	08032016- 1 foot Boundary.SSF
SU 1	-0.52	35,036	396201.08	4566639.57	1291.536	1.20	0.70	Uncorrected	Pro 6H	8/3/2016 0:00	08:34:12am	New	Sensor	08032016- 1 foot Boundary.SSF
SU 1	-0.52	35,036	396190.61	4566633.86	1289.774	1.40	0.80	Uncorrected	Pro 6H	8/3/2016 0:00	10:08:30am	New	Sensor	08032016- 1 foot Boundary.SSF
SU 1	-0.52	35,034	396201.03	4566640.12	1292.636	1.40	0.70	Uncorrected	Pro 6H	8/3/2016 0:00	08:41:37am	New	Sensor	08032016- 1 foot Boundary.SSF
SU 1	-0.52	35,033	396198.3	4566634.8	1293.012	1.40	0.70	Uncorrected	Pro 6H	8/3/2016 0:00	08:51:05am	New	Sensor	08032016- 1 foot Boundary.SSF
SU 1	-0.52	35,033	396194.78	4566633.38	1291.816	1.40	0.70	Uncorrected	Pro 6H	8/3/2016 0:00	09:06:43am	New	Sensor	08032016- 1 foot Boundary.SSF
SU 1	-0.53	35,031	396190.11	4566635.92	1289.728	1.30	0.70	Uncorrected	Pro 6H	8/3/2016 0:00	10:27:23am	New	Sensor	08032016- 1 foot Boundary.SSF
SU 1	-0.53	35,031	396193.73	4566645.78	1289.508	1.30	0.70	Uncorrected	Pro 6H	8/3/2016 0:00	10:32:44am	New	Sensor	08032016- 1 foot Boundary.SSF
SU 1	-0.53	35,030	396196.42	4566648.62	1289.613	1.30	0.70	Uncorrected	Pro 6H	8/3/2016 0:00	10:28:47am	New	Sensor	08032016- 1 foot Boundary.SSF
SU 1	-0.53	35,029	396199.25	4566641.1	1291.696	1.40	0.70	Uncorrected	Pro 6H	8/3/2016 0:00	08:59:04am	New	Sensor	08032016- 1 foot Boundary.SSF
SU 1	-0.53	35,027	396198.78	4566633.65	1292.92	1.40	0.70	Uncorrected	Pro 6H	8/3/2016 0:00	08:46:01am	New	Sensor	08032016- 1 foot Boundary.SSF
SU 1	-0.53	35,026	396196.61	4566633.63	1291.634	1.40	0.70	Uncorrected	Pro 6H	8/3/2016 0:00	08:59:13am	New	Sensor	08032016- 1 foot Boundary.SSF
SU 1	-0.53	35,021	396198.91	4566642.62	1291.737	1.40	0.70	Uncorrected	Pro 6H	8/3/2016 0:00	09:06:54am	New	Sensor	08032016- 1 foot Boundary.SSF
SU 1	-0.53	35,020	396194.49	4566634.64	1290.159	1.20	0.70	Uncorrected	Pro 6H	8/3/2016 0:00	09:43:48am	New	Sensor	08032016- 1 foot Boundary.SSF

SU	Z-Score	CPM	Easting	Northing	MSL	PDOP	HDOP	CorrType	RcvrType	GPS_Date	GPS_Time	Update	FeatName	Datafile
SU 1	-0.53	35,019	396206.18	4566644.01	1291.815	1.20	0.70	Uncorrected	Pro 6H	8/3/2016 0:00	08:07:13am	New	Sensor	08032016- 1 foot Boundary.SSF
SU 1	-0.53	35,016	396200.05	4566641.76	1293.033	1.40	0.70	Uncorrected	Pro 6H	8/3/2016 0:00	08:58:13am	New	Sensor	08032016- 1 foot Boundary.SSF
SU 1	-0.53	35,016	396195.71	4566632.47	1292.059	1.40	0.70	Uncorrected	Pro 6H	8/3/2016 0:00	09:01:42am	New	Sensor	08032016- 1 foot Boundary.SSF
SU 1	-0.53	35,015	396199.78	4566635.04	1291.932	1.40	0.70	Uncorrected	Pro 6H	8/3/2016 0:00	08:37:00am	New	Sensor	08032016- 1 foot Boundary.SSF
SU 1	-0.53	35,015	396194.18	4566633.04	1291.805	1.40	0.70	Uncorrected	Pro 6H	8/3/2016 0:00	09:09:40am	New	Sensor	08032016- 1 foot Boundary.SSF
SU 1	-0.53	35,014	396194.29	4566635.33	1291.265	1.40	0.70	Uncorrected	Pro 6H	8/3/2016 0:00	09:20:33am	New	Sensor	08032016- 1 foot Boundary.SSF
SU 1	-0.53	35,011	396201.34	4566640.73	1291.616	1.20	0.70	Uncorrected	Pro 6H	8/3/2016 0:00	08:34:56am	New	Sensor	08032016- 1 foot Boundary.SSF
SU 1	-0.53	35,011	396198.75	4566640.71	1292.047	1.40	0.70	Uncorrected	Pro 6H	8/3/2016 0:00	09:01:04am	New	Sensor	08032016- 1 foot Boundary.SSF
SU 1	-0.53	35,007	396192.25	4566636.02	1289.852	1.40	0.80	Uncorrected	Pro 6H	8/3/2016 0:00	10:06:23am	New	Sensor	08032016- 1 foot Boundary.SSF
SU 1	-0.53	35,005	396201.59	4566642.45	1292.672	1.40	0.70	Uncorrected	Pro 6H	8/3/2016 0:00	08:42:25am	New	Sensor	08032016- 1 foot Boundary.SSF
SU 1	-0.53	35,002	396203.07	4566638.55	1292.232	1.20	0.70	Uncorrected	Pro 6H	8/3/2016 0:00	08:26:40am	New	Sensor	08032016- 1 foot Boundary.SSF
SU 1	-0.53	35,002	396200.95	4566641.91	1292.742	1.40	0.70	Uncorrected	Pro 6H	8/3/2016 0:00	08:46:37am	New	Sensor	08032016- 1 foot Boundary.SSF
SU 1	-0.53	35,002	396200.47	4566641.75	1292.904	1.40	0.70	Uncorrected	Pro 6H	8/3/2016 0:00	08:49:55am	New	Sensor	08032016- 1 foot Boundary.SSF
SU 1	-0.54	35,000	396198.92	4566637.16	1292.933	1.40	0.70	Uncorrected	Pro 6H	8/3/2016 0:00	08:50:01am	New	Sensor	08032016- 1 foot Boundary.SSF
SU 1	-0.54	34,999	396189.71	4566635.12	1289.66	1.30	0.70	Uncorrected	Pro 6H	8/3/2016 0:00	10:28:16am	New	Sensor	08032016- 1 foot Boundary.SSF
SU 1	-0.54	34,998	396199.63	4566632.61	1291.527	1.20	0.70	Uncorrected	Pro 6H	8/3/2016 0:00	08:35:07am	New	Sensor	08032016- 1 foot Boundary.SSF
SU 1	-0.54	34,997	396190.55	4566633.55	1289.748	1.40	0.80	Uncorrected	Pro 6H	8/3/2016 0:00	10:09:35am	New	Sensor	08032016- 1 foot Boundary.SSF
SU 1	-0.54	34,996	396192.9	4566632.5	1290.221	1.20	0.70	Uncorrected	Pro 6H	8/3/2016 0:00	09:45:22am	New	Sensor	08032016- 1 foot Boundary.SSF
SU 1	-0.54	34,995	396197.57	4566637.28	1291.973	1.40	0.70	Uncorrected	Pro 6H	8/3/2016 0:00	09:00:39am	New	Sensor	08032016- 1 foot Boundary.SSF
SU 1	-0.54	34,994	396191.84	4566632.82	1289.823	1.40	0.80	Uncorrected	Pro 6H	8/3/2016 0:00	10:04:15am	New	Sensor	08032016- 1 foot Boundary.SSF
SU 1	-0.54	34,992	396193.86	4566645.56	1289.52	1.30	0.70	Uncorrected	Pro 6H	8/3/2016 0:00	10:33:29am	New	Sensor	08032016- 1 foot Boundary.SSF
SU 1	-0.54	34,991	396194.99	4566646.97	1289.564	1.30	0.70	Uncorrected	Pro 6H	8/3/2016 0:00	10:30:11am	New	Sensor	08032016- 1 foot Boundary.SSF
SU 1	-0.54	34,990	396195.12	4566635.33	1291.645	1.40	0.70	Uncorrected	Pro 6H	8/3/2016 0:00	09:10:27am	New	Sensor	08032016- 1 foot Boundary.SSF
SU 1	-0.54	34,990	396198.64	4566642.93	1291.448	1.40	0.70	Uncorrected	Pro 6H	8/3/2016 0:00	09:12:47am	New	Sensor	08032016- 1 foot Boundary.SSF
SU 1	-0.54	34,989	396195.76	4566637.22	1291.472	1.40	0.70	Uncorrected	Pro 6H	8/3/2016 0:00	09:13:51am	New	Sensor	08032016- 1 foot Boundary.SSF
SU 1	-0.54	34,988	396198.54	4566631.29	1292.749	1.40	0.70	Uncorrected	Pro 6H	8/3/2016 0:00	08:41:49am	New	Sensor	08032016- 1 foot Boundary.SSF
SU 1	-0.54	34,988	396193.59	4566636.17	1289.706	1.40	0.80	Uncorrected	Pro 6H	8/3/2016 0:00	10:04:10am	New	Sensor	08032016- 1 foot Boundary.SSF
SU 1	-0.54	34,987	396191.84	4566636.11	1289.743	1.40	0.80	Uncorrected	Pro 6H	8/3/2016 0:00	10:09:31am	New	Sensor	08032016- 1 foot Boundary.SSF
SU 1	-0.54	34,983	396200.52	4566637.65	1292.494	1.40	0.70	Uncorrected	Pro 6H	8/3/2016 0:00	08:40:52am	New	Sensor	08032016- 1 foot Boundary.SSF
SU 1	-0.54	34,982	396190.38	4566634.04	1291.277	1.40	0.70	Uncorrected	Pro 6H	8/3/2016 0:00	09:22:50am	New	Sensor	08032016- 1 foot Boundary.SSF
SU 1	-0.54	34,981	396200.4	4566641.86	1292.902	1.40	0.70	Uncorrected	Pro 6H	8/3/2016 0:00	08:51:32am	New	Sensor	08032016- 1 foot Boundary.SSF
SU 1	-0.54	34,979	396200.7	4566638.7	1292.593	1.40	0.70	Uncorrected	Pro 6H	8/3/2016 0:00	08:41:39am	New	Sensor	08032016- 1 foot Boundary.SSF
SU 1	-0.54	34,978	396199.49	4566639.51	1292.971	1.40	0.70	Uncorrected	Pro 6H	8/3/2016 0:00	08:50:46am	New	Sensor	08032016- 1 foot Boundary.SSF
SU 1	-0.54	34,976	396192.29	4566634.49	1289.781	1.40	0.80	Uncorrected	Pro 6H	8/3/2016 0:00	10:04:20am	New	Sensor	08032016- 1 foot Boundary.SSF
SU 1	-0.54	34,975	396191.65	4566636.38	1289.771	1.40	0.80	Uncorrected	Pro 6H	8/3/2016 0:00	10:10:41am	New	Sensor	08032016- 1 foot Boundary.SSF
SU 1	-0.54	34,972	396199.95	4566634.12	1291.463	1.20	0.70	Uncorrected	Pro 6H	8/3/2016 0:00	08:35:05am	New	Sensor	08032016- 1 foot Boundary.SSF
SU 1	-0.54	34,970	396201.26	4566639.45	1291.282	1.20	0.70	Uncorrected	Pro 6H	8/3/2016 0:00	08:33:22am	New	Sensor	08032016- 1 foot Boundary.SSF
SU 1	-0.54	34,970	396200.77	4566642.27	1292.786	1.40	0.70	Uncorrected	Pro 6H	8/3/2016 0:00	08:48:14am	New	Sensor	08032016- 1 foot Boundary.SSF
SU 1	-0.54	34,970	396199.86	4566641.33	1293.027	1.40	0.70	Uncorrected	Pro 6H	8/3/2016 0:00	08:57:09am	New	Sensor	08032016- 1 foot Boundary.SSF
SU 1	-0.55	34,969	396194.03	4566634.12	1291.593	1.40	0.70	Uncorrected	Pro 6H	8/3/2016 0:00	09:13:13am	New	Sensor	08032016- 1 foot Boundary.SSF
SU 1	-0.55	34,963	396200.84	4566634.07	1291.484	1.20	0.70	Uncorrected	Pro 6H	8/3/2016 0:00	08:33:40am	New	Sensor	08032016- 1 foot Boundary.SSF
SU 1	-0.55	34,963	396193.79	4566645.12	1289.527	1.30	0.70	Uncorrected	Pro 6H	8/3/2016 0:00	10:31:19am	New	Sensor	08032016- 1 foot Boundary.SSF
SU 1	-0.55	34,962	396200.88	4566643.18	1292.919	1.40	0.70	Uncorrected	Pro 6H	8/3/2016 0:00	08:50:41am	New	Sensor	08032016- 1 foot Boundary.SSF
SU 1	-0.55	34,955	396200.13	4566641.53	1293.012	1.40	0.70	Uncorrected	Pro 6H	8/3/2016 0:00	08:54:46am	New	Sensor	08032016- 1 foot Boundary.SSF
SU 1	-0.55	34,947	396197.84	4566637.97	1291.597	1.40	0.70	Uncorrected	Pro 6H	8/3/2016 0:00	08:59:36am	New	Sensor	08032016- 1 foot Boundary.SSF
SU 1	-0.55	34,946	396204.52	4566641.77	1292.284	1.20	0.70	Uncorrected	Pro 6H	8/3/2016 0:00	08:18:49am	New	Sensor	08032016- 1 foot Boundary.SSF
SU 1	-0.55	34,946	396194.59	4566635.8	1290.137	1.20	0.70	Uncorrected	Pro 6H	8/3/2016 0:00	09:44:26am	New	Sensor	08032016- 1 foot Boundary.SSF
SU 1	-0.55	34,943	396201.73	4566636.59	1291.813	1.20	0.70	Uncorrected	Pro 6H	8/3/2016 0:00	08:30:14am	New	Sensor	08032016- 1 foot Boundary.SSF
SU 1	-0.55	34,943	396194.96	4566650.04	1291.766	1.40	0.70	Uncorrected	Pro 6H	8/3/2016 0:00	09:18:40am	New	Sensor	08032016- 1 foot Boundary.SSF
SU 1	-0.55	34,940	396198.78	4566636.4	1292.93	1.40	0.70	Uncorrected	Pro 6H	8/3/2016 0:00	08:50:02am	New	Sensor	08032016- 1 foot Boundary.SSF
SU 1	-0.55	34,939	396192.12	4566636.94	1289.786	1.40	0.80	Uncorrected	Pro 6H	8/3/2016 0:00	10:08:40am	New	Sensor	08032016- 1 foot Boundary.SSF
SU 1	-0.56	34,937	396200.29	4566641.56	1292.938	1.40	0.70	Uncorrected	Pro 6H	8/3/2016 0:00	08:50:43am	New	Sensor	08032016- 1 foot Boundary.SSF

SU	Z-Score	CPM	Easting	Northing	MSL	PDOP	HDOP	CorrType	RcvrType	GPS_Date	GPS_Time	Update	FeatName	Datafile
SU 1	-0.56	34,936	396191.02	4566634.81	1289.834	1.40	0.80	Uncorrected	Pro 6H	8/3/2016 0:00	10:07:23am	New	Sensor	08032016- 1 foot Boundary.SSF
SU 1	-0.56	34,933	396200.65	4566642.02	1292.934	1.40	0.70	Uncorrected	Pro 6H	8/3/2016 0:00	08:49:39am	New	Sensor	08032016- 1 foot Boundary.SSF
SU 1	-0.56	34,928	396197.26	4566637.44	1291.97	1.40	0.70	Uncorrected	Pro 6H	8/3/2016 0:00	09:03:54am	New	Sensor	08032016- 1 foot Boundary.SSF
SU 1	-0.56	34,928	396193.55	4566632.32	1291.679	1.40	0.70	Uncorrected	Pro 6H	8/3/2016 0:00	09:10:23am	New	Sensor	08032016- 1 foot Boundary.SSF
SU 1	-0.56	34,927	396195.11	4566632.51	1292.071	1.40	0.70	Uncorrected	Pro 6H	8/3/2016 0:00	09:04:02am	New	Sensor	08032016- 1 foot Boundary.SSF
SU 1	-0.56	34,922	396201.16	4566637.36	1291.393	1.20	0.70	Uncorrected	Pro 6H	8/3/2016 0:00	08:32:54am	New	Sensor	08032016- 1 foot Boundary.SSF
SU 1	-0.56	34,919	396198.79	4566633.47	1292.731	1.40	0.70	Uncorrected	Pro 6H	8/3/2016 0:00	08:43:27am	New	Sensor	08032016- 1 foot Boundary.SSF
SU 1	-0.56	34,919	396193.18	4566632.25	1291.57	1.40	0.70	Uncorrected	Pro 6H	8/3/2016 0:00	09:13:15am	New	Sensor	08032016- 1 foot Boundary.SSF
SU 1	-0.56	34,916	396197.84	4566632.13	1292.949	1.40	0.70	Uncorrected	Pro 6H	8/3/2016 0:00	08:47:39am	New	Sensor	08032016- 1 foot Boundary.SSF
SU 1	-0.56	34,910	396192.26	4566632.75	1290.632	1.20	0.70	Uncorrected	Pro 6H	8/3/2016 0:00	10:00:59am	New	Sensor	08032016- 1 foot Boundary.SSF
SU 1	-0.56	34,907	396197.14	4566649.36	1289.547	1.40	0.80	Uncorrected	Pro 6H	8/3/2016 0:00	10:21:06am	New	Sensor	08032016- 1 foot Boundary.SSF
SU 1	-0.57	34,900	396199.74	4566635.61	1291.949	1.40	0.70	Uncorrected	Pro 6H	8/3/2016 0:00	08:38:24am	New	Sensor	08032016- 1 foot Boundary.SSF
SU 1	-0.57	34,899	396197.63	4566637.15	1291.959	1.40	0.70	Uncorrected	Pro 6H	8/3/2016 0:00	09:01:34am	New	Sensor	08032016- 1 foot Boundary.SSF
SU 1	-0.57	34,897	396201.6	4566646.6	1292.963	1.40	0.70	Uncorrected	Pro 6H	8/3/2016 0:00	08:58:01am	New	Sensor	08032016- 1 foot Boundary.SSF
SU 1	-0.57	34,897	396195.94	4566634.1	1291.94	1.40	0.70	Uncorrected	Pro 6H	8/3/2016 0:00	09:03:58am	New	Sensor	08032016- 1 foot Boundary.SSF
SU 1	-0.57	34,896	396199.28	4566642.39	1292.069	1.40	0.70	Uncorrected	Pro 6H	8/3/2016 0:00	09:01:22am	New	Sensor	08032016- 1 foot Boundary.SSF
SU 1	-0.57	34,896	396194.3	4566635.05	1290.149	1.20	0.70	Uncorrected	Pro 6H	8/3/2016 0:00	09:44:27am	New	Sensor	08032016- 1 foot Boundary.SSF
SU 1	-0.57	34,895	396192.89	4566632.74	1291.328	1.40	0.70	Uncorrected	Pro 6H	8/3/2016 0:00	09:21:49am	New	Sensor	08032016- 1 foot Boundary.SSF
SU 1	-0.57	34,893	396198.36	4566636.12	1293.059	1.40	0.70	Uncorrected	Pro 6H	8/3/2016 0:00	08:54:18am	New	Sensor	08032016- 1 foot Boundary.SSF
SU 1	-0.57	34,891	396199.23	4566633.46	1292.008	1.40	0.70	Uncorrected	Pro 6H	8/3/2016 0:00	08:37:46am	New	Sensor	08032016- 1 foot Boundary.SSF
SU 1	-0.57	34,890	396200.16	4566633.66	1291.395	1.20	0.70	Uncorrected	Pro 6H	8/3/2016 0:00	08:34:28am	New	Sensor	08032016- 1 foot Boundary.SSF
SU 1	-0.57	34,890	396197.25	4566633.04	1293.109	1.40	0.70	Uncorrected	Pro 6H	8/3/2016 0:00	08:55:29am	New	Sensor	08032016- 1 foot Boundary.SSF
SU 1	-0.57	34,889	396203.12	4566637.96	1292.235	1.20	0.70	Uncorrected	Pro 6H	8/3/2016 0:00	08:26:40am	New	Sensor	08032016- 1 foot Boundary.SSF
SU 1	-0.57	34,887	396194.15	4566632.22	1291.79	1.40	0.70	Uncorrected	Pro 6H	8/3/2016 0:00	09:08:46am	New	Sensor	08032016- 1 foot Boundary.SSF
SU 1	-0.57	34,886	396200.76	4566640.15	1292.023	1.40	0.70	Uncorrected	Pro 6H	8/3/2016 0:00	08:38:43am	New	Sensor	08032016- 1 foot Boundary.SSF
SU 1	-0.57	34,886	396199.38	4566637.46	1292.807	1.40	0.70	Uncorrected	Pro 6H	8/3/2016 0:00	08:47:50am	New	Sensor	08032016- 1 foot Boundary.SSF
SU 1	-0.57	34,885	396203.83	4566632.68	1291.999	1.20	0.70	Uncorrected	Pro 6H	8/3/2016 0:00	08:16:33am	New	Sensor	08032016- 1 foot Boundary.SSF
SU 1	-0.57	34,882	396196.34	4566649.67	1289.778	1.30	0.70	Uncorrected	Pro 6H	8/3/2016 0:00	10:30:04am	New	Sensor	08032016- 1 foot Boundary.SSF
SU 1	-0.57	34,879	396194.17	4566634.66	1290.138	1.20	0.70	Uncorrected	Pro 6H	8/3/2016 0:00	09:43:56am	New	Sensor	08032016- 1 foot Boundary.SSF
SU 1	-0.57	34,878	396198.46	4566636.62	1293.072	1.40	0.70	Uncorrected	Pro 6H	8/3/2016 0:00	08:56:16am	New	Sensor	08032016- 1 foot Boundary.SSF
SU 1	-0.57	34,877	396198.63	4566631.54	1292.092	1.40	0.70	Uncorrected	Pro 6H	8/3/2016 0:00	08:37:43am	New	Sensor	08032016- 1 foot Boundary.SSF
SU 1	-0.57	34,877	396195.11	4566634.71	1291.712	1.40	0.70	Uncorrected	Pro 6H	8/3/2016 0:00	09:09:33am	New	Sensor	08032016- 1 foot Boundary.SSF
SU 1	-0.58	34,874	396195.57	4566648.88	1289.571	1.30	0.70	Uncorrected	Pro 6H	8/3/2016 0:00	10:31:13am	New	Sensor	08032016- 1 foot Boundary.SSF
SU 1	-0.58	34,870	396201.98	4566632.26	1291.886	1.20	0.70	Uncorrected	Pro 6H	8/3/2016 0:00	08:27:20am	New	Sensor	08032016- 1 foot Boundary.SSF
SU 1	-0.58	34,865	396193.99	4566635.19	1290.136	1.20	0.70	Uncorrected	Pro 6H	8/3/2016 0:00	09:44:37am	New	Sensor	08032016- 1 foot Boundary.SSF
SU 1	-0.58	34,864	396191.31	4566635.42	1289.831	1.40	0.80	Uncorrected	Pro 6H	8/3/2016 0:00	10:07:24am	New	Sensor	08032016- 1 foot Boundary.SSF
SU 1	-0.58	34,862	396201.86	4566632.79	1292.132	1.20	0.70	Uncorrected	Pro 6H	8/3/2016 0:00	08:27:28am	New	Sensor	08032016- 1 foot Boundary.SSF
SU 1	-0.58	34,861	396200.94	4566640.22	1292.018	1.40	0.70	Uncorrected	Pro 6H	8/3/2016 0:00	08:36:34am	New	Sensor	08032016- 1 foot Boundary.SSF
SU 1	-0.58	34,861	396196.36	4566637.59	1291.757	1.40	0.70	Uncorrected	Pro 6H	8/3/2016 0:00	09:09:45am	New	Sensor	08032016- 1 foot Boundary.SSF
SU 1	-0.58	34,852	396200.64	4566645.72	1291.507	1.40	0.70	Uncorrected	Pro 6H	8/3/2016 0:00	08:59:48am	New	Sensor	08032016- 1 foot Boundary.SSF
SU 1	-0.58	34,850	396197.23	4566632.34	1293.155	1.40	0.70	Uncorrected	Pro 6H	8/3/2016 0:00	08:53:39am	New	Sensor	08032016- 1 foot Boundary.SSF
SU 1	-0.58	34,850	396196.17	4566637.02	1291.708	1.40	0.70	Uncorrected	Pro 6H	8/3/2016 0:00	09:09:30am	New	Sensor	08032016- 1 foot Boundary.SSF
SU 1	-0.58	34,846	396202.56	4566645.45	1291.995	1.40	0.70	Uncorrected	Pro 6H	8/3/2016 0:00	08:39:39am	New	Sensor	08032016- 1 foot Boundary.SSF
SU 1	-0.59	34,842	396202.72	4566638.54	1292.228	1.20	0.70	Uncorrected	Pro 6H	8/3/2016 0:00	08:27:10am	New	Sensor	08032016- 1 foot Boundary.SSF
SU 1	-0.59	34,842	396191.7	4566635.73	1289.846	1.40	0.80	Uncorrected	Pro 6H	8/3/2016 0:00	10:07:16am	New	Sensor	08032016- 1 foot Boundary.SSF
SU 1	-0.59	34,841	396200.6	4566642.89	1292.925	1.40	0.70	Uncorrected	Pro 6H	8/3/2016 0:00	08:52:10am	New	Sensor	08032016- 1 foot Boundary.SSF
SU 1	-0.59	34,836	396193.13	4566633.62	1291.27	1.40	0.70	Uncorrected	Pro 6H	8/3/2016 0:00	09:21:51am	New	Sensor	08032016- 1 foot Boundary.SSF
SU 1	-0.59	34,835	396192.18	4566633.65	1289.787	1.40	0.80	Uncorrected	Pro 6H	8/3/2016 0:00	10:03:23am	New	Sensor	08032016- 1 foot Boundary.SSF
SU 1	-0.59	34,834	396203.35	4566633.77	1292.075	1.20	0.70	Uncorrected	Pro 6H	8/3/2016 0:00	08:20:39am	New	Sensor	08032016- 1 foot Boundary.SSF
SU 1	-0.59	34,833	396199.03	4566643.95	1291.313	1.40	0.70	Uncorrected	Pro 6H	8/3/2016 0:00	09:13:31am	New	Sensor	08032016- 1 foot Boundary.SSF
SU 1	-0.59	34,833	396189.94	4566634.64	1289.657	1.40	0.80	Uncorrected	Pro 6H	8/3/2016 0:00	10:20:35am	New	Sensor	08032016- 1 foot Boundary.SSF
SU 1	-0.59	34,830	396203.45	4566632.98	1292.157	1.20	0.70	Uncorrected	Pro 6H	8/3/2016 0:00	08:18:32am	New	Sensor	08032016- 1 foot Boundary.SSF

SU	Z-Score	CPM	Easting	Northing	MSL	PDOP	HDOP	CorrType	RcvrType	GPS_Date	GPS_Time	Update	FeatName	Datafile
SU 1	-0.59	34,829	396198.22	4566635.09	1292.959	1.40	0.70	Uncorrected	Pro 6H	8/3/2016 0:00	08:52:35am	New	Sensor	08032016- 1 foot Boundary.SSF
SU 1	-0.59	34,829	396193.25	4566632.93	1290.203	1.20	0.70	Uncorrected	Pro 6H	8/3/2016 0:00	09:44:30am	New	Sensor	08032016- 1 foot Boundary.SSF
SU 1	-0.59	34,824	396201.54	4566636.5	1291.165	1.20	0.70	Uncorrected	Pro 6H	8/3/2016 0:00	08:30:46am	New	Sensor	08032016- 1 foot Boundary.SSF
SU 1	-0.59	34,820	396193.86	4566632.45	1291.801	1.40	0.70	Uncorrected	Pro 6H	8/3/2016 0:00	09:09:39am	New	Sensor	08032016- 1 foot Boundary.SSF
SU 1	-0.59	34,819	396200.26	4566636.44	1291.924	1.40	0.70	Uncorrected	Pro 6H	8/3/2016 0:00	08:35:53am	New	Sensor	08032016- 1 foot Boundary.SSF
SU 1	-0.59	34,818	396195.87	4566636.45	1291.651	1.40	0.70	Uncorrected	Pro 6H	8/3/2016 0:00	09:10:30am	New	Sensor	08032016- 1 foot Boundary.SSF
SU 1	-0.59	34,816	396190.39	4566634.2	1289.604	1.40	0.80	Uncorrected	Pro 6H	8/3/2016 0:00	10:19:04am	New	Sensor	08032016- 1 foot Boundary.SSF
SU 1	-0.6	34,813	396191.3	4566633.82	1289.899	1.40	0.80	Uncorrected	Pro 6H	8/3/2016 0:00	10:06:16am	New	Sensor	08032016- 1 foot Boundary.SSF
SU 1	-0.6	34,812	396199.61	4566632.67	1291.521	1.20	0.70	Uncorrected	Pro 6H	8/3/2016 0:00	08:35:13am	New	Sensor	08032016- 1 foot Boundary.SSF
SU 1	-0.6	34,811	396191.81	4566632.69	1290.52	1.20	0.70	Uncorrected	Pro 6H	8/3/2016 0:00	09:47:01am	New	Sensor	08032016- 1 foot Boundary.SSF
SU 1	-0.6	34,810	396189.57	4566634.26	1291.302	1.40	0.70	Uncorrected	Pro 6H	8/3/2016 0:00	09:22:49am	New	Sensor	08032016- 1 foot Boundary.SSF
SU 1	-0.6	34,809	396194.05	4566633.72	1291.552	1.40	0.70	Uncorrected	Pro 6H	8/3/2016 0:00	09:12:35am	New	Sensor	08032016- 1 foot Boundary.SSF
SU 1	-0.6	34,803	396196.14	4566649.76	1289.767	1.30	0.70	Uncorrected	Pro 6H	8/3/2016 0:00	10:30:07am	New	Sensor	08032016- 1 foot Boundary.SSF
SU 1	-0.6	34,801	396195.83	4566647.01	1289.475	1.40	0.80	Uncorrected	Pro 6H	8/3/2016 0:00	10:21:13am	New	Sensor	08032016- 1 foot Boundary.SSF
SU 1	-0.6	34,798	396191.77	4566633.52	1290.516	1.20	0.70	Uncorrected	Pro 6H	8/3/2016 0:00	09:47:04am	New	Sensor	08032016- 1 foot Boundary.SSF
SU 1	-0.6	34,797	396197.7	4566637.2	1291.921	1.40	0.70	Uncorrected	Pro 6H	8/3/2016 0:00	09:00:37am	New	Sensor	08032016- 1 foot Boundary.SSF
SU 1	-0.6	34,793	396202.25	4566632.95	1292.214	1.20	0.70	Uncorrected	Pro 6H	8/3/2016 0:00	08:26:32am	New	Sensor	08032016- 1 foot Boundary.SSF
SU 1	-0.6	34,789	396202.61	4566634.38	1292.205	1.20	0.70	Uncorrected	Pro 6H	8/3/2016 0:00	08:25:42am	New	Sensor	08032016- 1 foot Boundary.SSF
SU 1	-0.6	34,788	396200.28	4566636.91	1292.482	1.40	0.70	Uncorrected	Pro 6H	8/3/2016 0:00	08:41:11am	New	Sensor	08032016- 1 foot Boundary.SSF
SU 1	-0.6	34,786	396199.77	4566634.83	1291.925	1.40	0.70	Uncorrected	Pro 6H	8/3/2016 0:00	08:36:41am	New	Sensor	08032016- 1 foot Boundary.SSF
SU 1	-0.6	34,786	396200.27	4566636.83	1292.513	1.40	0.70	Uncorrected	Pro 6H	8/3/2016 0:00	08:40:53am	New	Sensor	08032016- 1 foot Boundary.SSF
SU 1	-0.6	34,786	396197.19	4566638.96	1291.684	1.40	0.70	Uncorrected	Pro 6H	8/3/2016 0:00	09:09:02am	New	Sensor	08032016- 1 foot Boundary.SSF
SU 1	-0.61	34,782	396204.75	4566644.2	1292.168	1.20	0.70	Uncorrected	Pro 6H	8/3/2016 0:00	08:20:25am	New	Sensor	08032016- 1 foot Boundary.SSF
SU 1	-0.61	34,781	396204.3	4566638.7	1292.072	1.20	0.70	Uncorrected	Pro 6H	8/3/2016 0:00	08:18:14am	New	Sensor	08032016- 1 foot Boundary.SSF
SU 1	-0.61	34,781	396194.41	4566636.08	1290.123	1.20	0.70	Uncorrected	Pro 6H	8/3/2016 0:00	09:45:17am	New	Sensor	08032016- 1 foot Boundary.SSF
SU 1	-0.61	34,778	396203.02	4566633.19	1292.093	1.20	0.70	Uncorrected	Pro 6H	8/3/2016 0:00	08:21:29am	New	Sensor	08032016- 1 foot Boundary.SSF
SU 1	-0.61	34,778	396193.16	4566634.77	1291.214	1.30	0.70	Uncorrected	Pro 6H	8/3/2016 0:00	09:26:25am	New	Sensor	08032016- 1 foot Boundary.SSF
SU 1	-0.61	34,777	396192.99	4566632.39	1290.237	1.20	0.70	Uncorrected	Pro 6H	8/3/2016 0:00	09:44:31am	New	Sensor	08032016- 1 foot Boundary.SSF
SU 1	-0.61	34,775	396198.58	4566635.54	1292.948	1.40	0.70	Uncorrected	Pro 6H	8/3/2016 0:00	08:50:03am	New	Sensor	08032016- 1 foot Boundary.SSF
SU 1	-0.61	34,774	396201.07	4566637.56	1291.297	1.20	0.70	Uncorrected	Pro 6H	8/3/2016 0:00	08:34:33am	New	Sensor	08032016- 1 foot Boundary.SSF
SU 1	-0.61	34,771	396201.09	4566640.27	1292.668	1.40	0.70	Uncorrected	Pro 6H	8/3/2016 0:00	08:42:28am	New	Sensor	08032016- 1 foot Boundary.SSF
SU 1	-0.61	34,767	396197.12	4566644.2	1289.533	1.40	0.80	Uncorrected	Pro 6H	8/3/2016 0:00	10:04:35am	New	Sensor	08032016- 1 foot Boundary.SSF
SU 1	-0.61	34,766	396198.16	4566638.74	1292.085	1.40	0.70	Uncorrected	Pro 6H	8/3/2016 0:00	09:01:30am	New	Sensor	08032016- 1 foot Boundary.SSF
SU 1	-0.61	34,766	396192.44	4566646.29	1291.995	1.40	0.70	Uncorrected	Pro 6H	8/3/2016 0:00	09:18:53am	New	Sensor	08032016- 1 foot Boundary.SSF
SU 1	-0.61	34,765	396194.11	4566633.91	1290.197	1.20	0.70	Uncorrected	Pro 6H	8/3/2016 0:00	09:43:49am	New	Sensor	08032016- 1 foot Boundary.SSF
SU 1	-0.61	34,763	396201.13	4566638.24	1291.315	1.20	0.70	Uncorrected	Pro 6H	8/3/2016 0:00	08:34:34am	New	Sensor	08032016- 1 foot Boundary.SSF
SU 1	-0.61	34,763	396192.44	4566632.26	1290.665	1.20	0.70	Uncorrected	Pro 6H	8/3/2016 0:00	10:00:56am	New	Sensor	08032016- 1 foot Boundary.SSF
SU 1	-0.61	34,762	396198.75	4566637.73	1293.078	1.40	0.70	Uncorrected	Pro 6H	8/3/2016 0:00	08:58:18am	New	Sensor	08032016- 1 foot Boundary.SSF
SU 1	-0.61	34,762	396196.52	4566635.17	1292.065	1.40	0.70	Uncorrected	Pro 6H	8/3/2016 0:00	09:03:19am	New	Sensor	08032016- 1 foot Boundary.SSF
SU 1	-0.61	34,761	396200.62	4566638.02	1292.575	1.40	0.70	Uncorrected	Pro 6H	8/3/2016 0:00	08:41:13am	New	Sensor	08032016- 1 foot Boundary.SSF
SU 1	-0.61	34,761	396199.28	4566641.97	1292.074	1.40	0.70	Uncorrected	Pro 6H	8/3/2016 0:00	09:02:40am	New	Sensor	08032016- 1 foot Boundary.SSF
SU 1	-0.61	34,759	396197.46	4566638.12	1292.005	1.40	0.70	Uncorrected	Pro 6H	8/3/2016 0:00	09:04:57am	New	Sensor	08032016- 1 foot Boundary.SSF
SU 1	-0.61	34,758	396197.41	4566638.91	1291.892	1.40	0.70	Uncorrected	Pro 6H	8/3/2016 0:00	09:06:29am	New	Sensor	08032016- 1 foot Boundary.SSF
SU 1	-0.61	34,756	396199.71	4566637.59	1292.776	1.40	0.70	Uncorrected	Pro 6H	8/3/2016 0:00	08:46:14am	New	Sensor	08032016- 1 foot Boundary.SSF
SU 1	-0.61	34,752	396200.59	4566640.7	1292.839	1.40	0.70	Uncorrected	Pro 6H	8/3/2016 0:00	08:45:51am	New	Sensor	08032016- 1 foot Boundary.SSF
SU 1	-0.62	34,751	396195.85	4566636.61	1291.684	1.40	0.70	Uncorrected	Pro 6H	8/3/2016 0:00	09:10:29am	New	Sensor	08032016- 1 foot Boundary.SSF
SU 1	-0.62	34,750	396201.34	4566637.84	1291.194	1.20	0.70	Uncorrected	Pro 6H	8/3/2016 0:00	08:31:42am	New	Sensor	08032016- 1 foot Boundary.SSF
SU 1	-0.62	34,748	396203.25	4566633.05	1292.134	1.20	0.70	Uncorrected	Pro 6H	8/3/2016 0:00	08:20:40am	New	Sensor	08032016- 1 foot Boundary.SSF
SU 1	-0.62	34,747	396200.75	4566639.47	1291.944	1.40	0.70	Uncorrected	Pro 6H	8/3/2016 0:00	08:37:06am	New	Sensor	08032016- 1 foot Boundary.SSF
SU 1	-0.62	34,747	396199.69	4566640.07	1292.978	1.40	0.70	Uncorrected	Pro 6H	8/3/2016 0:00	08:51:38am	New	Sensor	08032016- 1 foot Boundary.SSF
SU 1	-0.62	34,743	396198.93	4566633.22	1292.042	1.40	0.70	Uncorrected	Pro 6H	8/3/2016 0:00	08:39:22am	New	Sensor	08032016- 1 foot Boundary.SSF
SU 1	-0.62	34,741	396198.14	4566638.74	1292.083	1.40	0.70	Uncorrected	Pro 6H	8/3/2016 0:00	09:02:36am	New	Sensor	08032016- 1 foot Boundary.SSF

SU	Z-Score	CPM	Easting	Northing	MSL	PDOP	HDOP	CorrType	RcvrType	GPS_Date	GPS_Time	Update	FeatName	Datafile
SU 1	-0.62	34,740	396192.27	4566644.51	1291.653	1.40	0.70	Uncorrected	Pro 6H	8/3/2016 0:00	09:19:48am	New	Sensor	08032016- 1 foot Boundary.SSF
SU 1	-0.62	34,739	396197.53	4566637.32	1291.953	1.40	0.70	Uncorrected	Pro 6H	8/3/2016 0:00	09:00:38am	New	Sensor	08032016- 1 foot Boundary.SSF
SU 1	-0.62	34,736	396195.95	4566636.08	1291.834	1.40	0.70	Uncorrected	Pro 6H	8/3/2016 0:00	09:08:01am	New	Sensor	08032016- 1 foot Boundary.SSF
SU 1	-0.62	34,734	396193.78	4566645.48	1289.498	1.30	0.70	Uncorrected	Pro 6H	8/3/2016 0:00	10:33:22am	New	Sensor	08032016- 1 foot Boundary.SSF
SU 1	-0.62	34,732	396196.51	4566637.47	1291.751	1.40	0.70	Uncorrected	Pro 6H	8/3/2016 0:00	09:08:39am	New	Sensor	08032016- 1 foot Boundary.SSF
SU 1	-0.62	34,731	396198.67	4566637.22	1293.076	1.40	0.70	Uncorrected	Pro 6H	8/3/2016 0:00	08:57:01am	New	Sensor	08032016- 1 foot Boundary.SSF
SU 1	-0.62	34,730	396198.67	4566635.43	1292.936	1.40	0.70	Uncorrected	Pro 6H	8/3/2016 0:00	08:49:16am	New	Sensor	08032016- 1 foot Boundary.SSF
SU 1	-0.62	34,726	396191.47	4566635.5	1289.757	1.40	0.80	Uncorrected	Pro 6H	8/3/2016 0:00	10:09:32am	New	Sensor	08032016- 1 foot Boundary.SSF
SU 1	-0.62	34,721	396199.8	4566636.52	1291.902	1.40	0.70	Uncorrected	Pro 6H	8/3/2016 0:00	08:39:09am	New	Sensor	08032016- 1 foot Boundary.SSF
SU 1	-0.63	34,720	396199.94	4566643.56	1291.758	1.40	0.70	Uncorrected	Pro 6H	8/3/2016 0:00	08:59:01am	New	Sensor	08032016- 1 foot Boundary.SSF
SU 1	-0.63	34,718	396196.75	4566637.59	1291.815	1.40	0.70	Uncorrected	Pro 6H	8/3/2016 0:00	09:06:48am	New	Sensor	08032016- 1 foot Boundary.SSF
SU 1	-0.63	34,716	396193.35	4566636.13	1290.483	1.20	0.70	Uncorrected	Pro 6H	8/3/2016 0:00	09:46:56am	New	Sensor	08032016- 1 foot Boundary.SSF
SU 1	-0.63	34,714	396193.74	4566631.97	1291.692	1.40	0.70	Uncorrected	Pro 6H	8/3/2016 0:00	09:10:22am	New	Sensor	08032016- 1 foot Boundary.SSF
SU 1	-0.63	34,712	396199.43	4566635.09	1291.932	1.40	0.70	Uncorrected	Pro 6H	8/3/2016 0:00	08:39:11am	New	Sensor	08032016- 1 foot Boundary.SSF
SU 1	-0.63	34,712	396197.32	4566636.59	1292.015	1.40	0.70	Uncorrected	Pro 6H	8/3/2016 0:00	09:03:07am	New	Sensor	08032016- 1 foot Boundary.SSF
SU 1	-0.63	34,710	396199.03	4566642.65	1291.749	1.40	0.70	Uncorrected	Pro 6H	8/3/2016 0:00	09:07:27am	New	Sensor	08032016- 1 foot Boundary.SSF
SU 1	-0.63	34,706	396199.38	4566643	1291.923	1.40	0.70	Uncorrected	Pro 6H	8/3/2016 0:00	09:05:03am	New	Sensor	08032016- 1 foot Boundary.SSF
SU 1	-0.63	34,699	396192.22	4566636.79	1289.856	1.40	0.80	Uncorrected	Pro 6H	8/3/2016 0:00	10:07:26am	New	Sensor	08032016- 1 foot Boundary.SSF
SU 1	-0.63	34,696	396202.83	4566634.68	1292.228	1.20	0.70	Uncorrected	Pro 6H	8/3/2016 0:00	08:23:40am	New	Sensor	08032016- 1 foot Boundary.SSF
SU 1	-0.63	34,695	396197.97	4566647.39	1290.117	1.20	0.70	Uncorrected	Pro 6H	8/3/2016 0:00	09:48:11am	New	Sensor	08032016- 1 foot Boundary.SSF
SU 1	-0.63	34,694	396199.53	4566635.56	1291.961	1.40	0.70	Uncorrected	Pro 6H	8/3/2016 0:00	08:39:26am	New	Sensor	08032016- 1 foot Boundary.SSF
SU 1	-0.63	34,691	396198.63	4566636.88	1293.068	1.40	0.70	Uncorrected	Pro 6H	8/3/2016 0:00	08:54:17am	New	Sensor	08032016- 1 foot Boundary.SSF
SU 1	-0.63	34,691	396199.08	4566643.3	1291.653	1.40	0.70	Uncorrected	Pro 6H	8/3/2016 0:00	09:09:07am	New	Sensor	08032016- 1 foot Boundary.SSF
SU 1	-0.64	34,689	396196.84	4566631.96	1293.213	1.40	0.70	Uncorrected	Pro 6H	8/3/2016 0:00	08:54:33am	New	Sensor	08032016- 1 foot Boundary.SSF
SU 1	-0.64	34,687	396201.5	4566639.04	1291.302	1.20	0.70	Uncorrected	Pro 6H	8/3/2016 0:00	08:32:32am	New	Sensor	08032016- 1 foot Boundary.SSF
SU 1	-0.64	34,684	396200.35	4566638.03	1292.572	1.40	0.70	Uncorrected	Pro 6H	8/3/2016 0:00	08:43:41am	New	Sensor	08032016- 1 foot Boundary.SSF
SU 1	-0.64	34,681	396200.44	4566639.49	1291.936	1.40	0.70	Uncorrected	Pro 6H	8/3/2016 0:00	08:39:05am	New	Sensor	08032016- 1 foot Boundary.SSF
SU 1	-0.64	34,681	396196.2	4566637.28	1291.666	1.40	0.70	Uncorrected	Pro 6H	8/3/2016 0:00	09:11:30am	New	Sensor	08032016- 1 foot Boundary.SSF
SU 1	-0.64	34,679	396199.63	4566640.21	1293.046	1.40	0.70	Uncorrected	Pro 6H	8/3/2016 0:00	08:56:42am	New	Sensor	08032016- 1 foot Boundary.SSF
SU 1	-0.64	34,679	396197.92	4566635.45	1293.027	1.40	0.70	Uncorrected	Pro 6H	8/3/2016 0:00	08:57:47am	New	Sensor	08032016- 1 foot Boundary.SSF
SU 1	-0.64	34,678	396198.98	4566634.25	1292.703	1.40	0.70	Uncorrected	Pro 6H	8/3/2016 0:00	08:43:26am	New	Sensor	08032016- 1 foot Boundary.SSF
SU 1	-0.64	34,677	396189.75	4566633.34	1289.787	1.40	0.80	Uncorrected	Pro 6H	8/3/2016 0:00	10:10:46am	New	Sensor	08032016- 1 foot Boundary.SSF
SU 1	-0.64	34,673	396199.69	4566640.14	1292.954	1.40	0.70	Uncorrected	Pro 6H	8/3/2016 0:00	08:50:45am	New	Sensor	08032016- 1 foot Boundary.SSF
SU 1	-0.64	34,672	396192.33	4566633.06	1289.788	1.40	0.80	Uncorrected	Pro 6H	8/3/2016 0:00	10:03:20am	New	Sensor	08032016- 1 foot Boundary.SSF
SU 1	-0.64	34,671	396201.32	4566644.67	1292.879	1.40	0.70	Uncorrected	Pro 6H	8/3/2016 0:00	08:52:58am	New	Sensor	08032016- 1 foot Boundary.SSF
SU 1	-0.64	34,669	396197.77	4566638.86	1291.984	1.40	0.70	Uncorrected	Pro 6H	8/3/2016 0:00	09:04:58am	New	Sensor	08032016- 1 foot Boundary.SSF
SU 1	-0.64	34,668	396200.57	4566646.17	1291.81	1.40	0.70	Uncorrected	Pro 6H	8/3/2016 0:00	09:05:07am	New	Sensor	08032016- 1 foot Boundary.SSF
SU 1	-0.64	34,666	396200.4	4566643.01	1293.069	1.40	0.70	Uncorrected	Pro 6H	8/3/2016 0:00	08:55:55am	New	Sensor	08032016- 1 foot Boundary.SSF
SU 1	-0.64	34,665	396201.21	4566640.43	1291.818	1.40	0.70	Uncorrected	Pro 6H	8/3/2016 0:00	08:35:24am	New	Sensor	08032016- 1 foot Boundary.SSF
SU 1	-0.64	34,663	396193.12	4566632.3	1291.71	1.40	0.70	Uncorrected	Pro 6H	8/3/2016 0:00	09:11:23am	New	Sensor	08032016- 1 foot Boundary.SSF
SU 1	-0.64	34,663	396191.62	4566635.75	1289.759	1.40	0.80	Uncorrected	Pro 6H	8/3/2016 0:00	10:08:27am	New	Sensor	08032016- 1 foot Boundary.SSF
SU 1	-0.64	34,661	396200.83	4566643.11	1292.949	1.40	0.70	Uncorrected	Pro 6H	8/3/2016 0:00	08:52:56am	New	Sensor	08032016- 1 foot Boundary.SSF
SU 1	-0.64	34,661	396194.04	4566634.24	1291.556	1.40	0.70	Uncorrected	Pro 6H	8/3/2016 0:00	09:13:19am	New	Sensor	08032016- 1 foot Boundary.SSF
SU 1	-0.64	34,660	396198.82	4566631.14	1292.033	1.40	0.70	Uncorrected	Pro 6H	8/3/2016 0:00	08:36:02am	New	Sensor	08032016- 1 foot Boundary.SSF
SU 1	-0.65	34,656	396194.87	4566635.75	1291.547	1.40	0.70	Uncorrected	Pro 6H	8/3/2016 0:00	09:13:20am	New	Sensor	08032016- 1 foot Boundary.SSF
SU 1	-0.65	34,654	396203.08	4566634.47	1292.215	1.20	0.70	Uncorrected	Pro 6H	8/3/2016 0:00	08:22:45am	New	Sensor	08032016- 1 foot Boundary.SSF
SU 1	-0.65	34,653	396201.05	4566642.2	1292.81	1.40	0.70	Uncorrected	Pro 6H	8/3/2016 0:00	08:44:54am	New	Sensor	08032016- 1 foot Boundary.SSF
SU 1	-0.65	34,653	396194.67	4566649.69	1291.699	1.40	0.70	Uncorrected	Pro 6H	8/3/2016 0:00	09:18:39am	New	Sensor	08032016- 1 foot Boundary.SSF
SU 1	-0.65	34,652	396191.45	4566632.47	1290.539	1.20	0.70	Uncorrected	Pro 6H	8/3/2016 0:00	09:47:02am	New	Sensor	08032016- 1 foot Boundary.SSF
SU 1	-0.65	34,649	396200.37	4566636.37	1292.496	1.40	0.70	Uncorrected	Pro 6H	8/3/2016 0:00	08:40:00am	New	Sensor	08032016- 1 foot Boundary.SSF
SU 1	-0.65	34,649	396200.78	4566638.08	1292.523	1.40	0.70	Uncorrected	Pro 6H	8/3/2016 0:00	08:40:24am	New	Sensor	08032016- 1 foot Boundary.SSF
SU 1	-0.65	34,648	396196.89	4566635.83	1292.031	1.40	0.70	Uncorrected	Pro 6H	8/3/2016 0:00	09:02:32am	New	Sensor	08032016- 1 foot Boundary.SSF

SU	Z-Score	CPM	Easting	Northing	MSL	PDOP	HDOP	CorrType	RcvrType	GPS_Date	GPS_Time	Update	FeatName	Datafile
SU 1	-0.65	34,645	396202.56	4566636.44	1292.139	1.20	0.70	Uncorrected	Pro 6H	8/3/2016 0:00	08:27:13am	New	Sensor	08032016- 1 foot Boundary.SSF
SU 1	-0.65	34,645	396193.94	4566634.87	1290.53	1.20	0.70	Uncorrected	Pro 6H	8/3/2016 0:00	10:00:52am	New	Sensor	08032016- 1 foot Boundary.SSF
SU 1	-0.65	34,642	396190.69	4566636.89	1289.68	1.40	0.80	Uncorrected	Pro 6H	8/3/2016 0:00	10:20:40am	New	Sensor	08032016- 1 foot Boundary.SSF
SU 1	-0.65	34,640	396200.91	4566642.87	1292.799	1.40	0.70	Uncorrected	Pro 6H	8/3/2016 0:00	08:48:13am	New	Sensor	08032016- 1 foot Boundary.SSF
SU 1	-0.65	34,634	396192.61	4566632.79	1290.583	1.20	0.70	Uncorrected	Pro 6H	8/3/2016 0:00	10:01:00am	New	Sensor	08032016- 1 foot Boundary.SSF
SU 1	-0.65	34,629	396201.53	4566645.56	1292.905	1.40	0.70	Uncorrected	Pro 6H	8/3/2016 0:00	08:50:38am	New	Sensor	08032016- 1 foot Boundary.SSF
SU 1	-0.65	34,629	396197.16	4566638.41	1291.813	1.40	0.70	Uncorrected	Pro 6H	8/3/2016 0:00	09:06:49am	New	Sensor	08032016- 1 foot Boundary.SSF
SU 1	-0.65	34,627	396200.54	4566637.23	1291.912	1.40	0.70	Uncorrected	Pro 6H	8/3/2016 0:00	08:36:10am	New	Sensor	08032016- 1 foot Boundary.SSF
SU 1	-0.65	34,627	396197.49	4566633.59	1293.135	1.40	0.70	Uncorrected	Pro 6H	8/3/2016 0:00	08:58:23am	New	Sensor	08032016- 1 foot Boundary.SSF
SU 1	-0.66	34,624	396194.8	4566632.7	1291.862	1.40	0.70	Uncorrected	Pro 6H	8/3/2016 0:00	09:06:37am	New	Sensor	08032016- 1 foot Boundary.SSF
SU 1	-0.66	34,623	396197.43	4566635.78	1291.588	1.40	0.70	Uncorrected	Pro 6H	8/3/2016 0:00	08:59:24am	New	Sensor	08032016- 1 foot Boundary.SSF
SU 1	-0.66	34,620	396194.68	4566645.93	1289.583	1.30	0.70	Uncorrected	Pro 6H	8/3/2016 0:00	10:30:15am	New	Sensor	08032016- 1 foot Boundary.SSF
SU 1	-0.66	34,619	396195.95	4566649.47	1289.629	1.30	0.70	Uncorrected	Pro 6H	8/3/2016 0:00	10:31:12am	New	Sensor	08032016- 1 foot Boundary.SSF
SU 1	-0.66	34,618	396200.94	4566645.94	1291.846	1.40	0.70	Uncorrected	Pro 6H	8/3/2016 0:00	08:58:57am	New	Sensor	08032016- 1 foot Boundary.SSF
SU 1	-0.66	34,617	396200.82	4566642	1292.864	1.40	0.70	Uncorrected	Pro 6H	8/3/2016 0:00	08:48:43am	New	Sensor	08032016- 1 foot Boundary.SSF
SU 1	-0.66	34,616	396193.04	4566632.81	1291.425	1.40	0.70	Uncorrected	Pro 6H	8/3/2016 0:00	09:16:40am	New	Sensor	08032016- 1 foot Boundary.SSF
SU 1	-0.66	34,614	396199.3	4566634.07	1292.721	1.40	0.70	Uncorrected	Pro 6H	8/3/2016 0:00	08:42:36am	New	Sensor	08032016- 1 foot Boundary.SSF
SU 1	-0.66	34,608	396193.91	4566635.72	1289.715	1.40	0.80	Uncorrected	Pro 6H	8/3/2016 0:00	10:02:04am	New	Sensor	08032016- 1 foot Boundary.SSF
SU 1	-0.66	34,606	396196.39	4566635.47	1291.925	1.40	0.70	Uncorrected	Pro 6H	8/3/2016 0:00	09:04:07am	New	Sensor	08032016- 1 foot Boundary.SSF
SU 1	-0.66	34,603	396195.92	4566649.22	1291.434	1.40	0.70	Uncorrected	Pro 6H	8/3/2016 0:00	09:20:05am	New	Sensor	08032016- 1 foot Boundary.SSF
SU 1	-0.66	34,599	396200.17	4566645.04	1292.025	1.40	0.70	Uncorrected	Pro 6H	8/3/2016 0:00	09:02:53am	New	Sensor	08032016- 1 foot Boundary.SSF
SU 1	-0.66	34,598	396197.61	4566639.51	1291.924	1.40	0.70	Uncorrected	Pro 6H	8/3/2016 0:00	09:06:24am	New	Sensor	08032016- 1 foot Boundary.SSF
SU 1	-0.67	34,590	396197.79	4566634.43	1293.097	1.40	0.70	Uncorrected	Pro 6H	8/3/2016 0:00	08:58:22am	New	Sensor	08032016- 1 foot Boundary.SSF
SU 1	-0.67	34,590	396193.97	4566633.21	1291.669	1.40	0.70	Uncorrected	Pro 6H	8/3/2016 0:00	09:11:20am	New	Sensor	08032016- 1 foot Boundary.SSF
SU 1	-0.67	34,586	396202.78	4566635.56	1292.238	1.20	0.70	Uncorrected	Pro 6H	8/3/2016 0:00	08:24:36am	New	Sensor	08032016- 1 foot Boundary.SSF
SU 1	-0.67	34,586	396197.72	4566635.8	1291.487	1.40	0.70	Uncorrected	Pro 6H	8/3/2016 0:00	08:59:32am	New	Sensor	08032016- 1 foot Boundary.SSF
SU 1	-0.67	34,586	396197.7	4566639.63	1291.933	1.40	0.70	Uncorrected	Pro 6H	8/3/2016 0:00	09:06:18am	New	Sensor	08032016- 1 foot Boundary.SSF
SU 1	-0.67	34,586	396194.57	4566634.3	1291.674	1.40	0.70	Uncorrected	Pro 6H	8/3/2016 0:00	09:11:26am	New	Sensor	08032016- 1 foot Boundary.SSF
SU 1	-0.67	34,585	396202	4566644.05	1291.934	1.40	0.70	Uncorrected	Pro 6H	8/3/2016 0:00	08:39:37am	New	Sensor	08032016- 1 foot Boundary.SSF
SU 1	-0.67	34,585	396200.02	4566641.38	1292.903	1.40	0.70	Uncorrected	Pro 6H	8/3/2016 0:00	08:52:27am	New	Sensor	08032016- 1 foot Boundary.SSF
SU 1	-0.67	34,580	396199.66	4566634.5	1291.943	1.40	0.70	Uncorrected	Pro 6H	8/3/2016 0:00	08:36:59am	New	Sensor	08032016- 1 foot Boundary.SSF
SU 1	-0.67	34,576	396194.12	4566631.81	1291.872	1.40	0.70	Uncorrected	Pro 6H	8/3/2016 0:00	09:06:41am	New	Sensor	08032016- 1 foot Boundary.SSF
SU 1	-0.67	34,576	396195.92	4566649.7	1291.394	1.40	0.70	Uncorrected	Pro 6H	8/3/2016 0:00	09:22:18am	New	Sensor	08032016- 1 foot Boundary.SSF
SU 1	-0.67	34,572	396198.73	4566647.85	1290.409	1.20	0.70	Uncorrected	Pro 6H	8/3/2016 0:00	10:00:32am	New	Sensor	08032016- 1 foot Boundary.SSF
SU 1	-0.67	34,571	396202.22	4566636.76	1291.949	1.20	0.70	Uncorrected	Pro 6H	8/3/2016 0:00	08:29:54am	New	Sensor	08032016- 1 foot Boundary.SSF
SU 1	-0.67	34,570	396198.76	4566637.27	1293.055	1.40	0.70	Uncorrected	Pro 6H	8/3/2016 0:00	08:55:34am	New	Sensor	08032016- 1 foot Boundary.SSF
SU 1	-0.67	34,568	396197.47	4566635.76	1291.527	1.40	0.70	Uncorrected	Pro 6H	8/3/2016 0:00	08:59:29am	New	Sensor	08032016- 1 foot Boundary.SSF
SU 1	-0.67	34,565	396200.73	4566633.98	1291.294	1.20	0.70	Uncorrected	Pro 6H	8/3/2016 0:00	08:31:47am	New	Sensor	08032016- 1 foot Boundary.SSF
SU 1	-0.67	34,565	396195.48	4566631.91	1292.16	1.40	0.70	Uncorrected	Pro 6H	8/3/2016 0:00	09:02:25am	New	Sensor	08032016- 1 foot Boundary.SSF
SU 1	-0.67	34,565	396189.91	4566633.64	1289.794	1.40	0.80	Uncorrected	Pro 6H	8/3/2016 0:00	10:09:38am	New	Sensor	08032016- 1 foot Boundary.SSF
SU 1	-0.68	34,564	396190.61	4566634.58	1289.66	1.40	0.80	Uncorrected	Pro 6H	8/3/2016 0:00	10:16:24am	New	Sensor	08032016- 1 foot Boundary.SSF
SU 1	-0.68	34,561	396198.25	4566630.7	1292.712	1.40	0.70	Uncorrected	Pro 6H	8/3/2016 0:00	08:42:41am	New	Sensor	08032016- 1 foot Boundary.SSF
SU 1	-0.68	34,556	396192.35	4566636	1290.373	1.20	0.70	Uncorrected	Pro 6H	8/3/2016 0:00	09:48:43am	New	Sensor	08032016- 1 foot Boundary.SSF
SU 1	-0.68	34,548	396199.45	4566642.9	1291.904	1.40	0.70	Uncorrected	Pro 6H	8/3/2016 0:00	09:04:32am	New	Sensor	08032016- 1 foot Boundary.SSF
SU 1	-0.68	34,543	396191.83	4566636.72	1289.67	1.40	0.80	Uncorrected	Pro 6H	8/3/2016 0:00	10:16:28am	New	Sensor	08032016- 1 foot Boundary.SSF
SU 1	-0.68	34,542	396198.28	4566635.25	1293.046	1.40	0.70	Uncorrected	Pro 6H	8/3/2016 0:00	08:53:32am	New	Sensor	08032016- 1 foot Boundary.SSF
SU 1	-0.68	34,542	396193.74	4566633.48	1291.602	1.40	0.70	Uncorrected	Pro 6H	8/3/2016 0:00	09:13:13am	New	Sensor	08032016- 1 foot Boundary.SSF
SU 1	-0.68	34,540	396196.81	4566631.75	1293.19	1.40	0.70	Uncorrected	Pro 6H	8/3/2016 0:00	08:56:53am	New	Sensor	08032016- 1 foot Boundary.SSF
SU 1	-0.68	34,539	396201.84	4566642.7	1292.573	1.40	0.70	Uncorrected	Pro 6H	8/3/2016 0:00	08:40:45am	New	Sensor	08032016- 1 foot Boundary.SSF
SU 1	-0.68	34,539	396195.48	4566646.45	1289.546	1.30	0.70	Uncorrected	Pro 6H	8/3/2016 0:00	10:27:54am	New	Sensor	08032016- 1 foot Boundary.SSF
SU 1	-0.69	34,526	396200.12	4566636.19	1292.528	1.40	0.70	Uncorrected	Pro 6H	8/3/2016 0:00	08:40:54am	New	Sensor	08032016- 1 foot Boundary.SSF
SU 1	-0.69	34,523	396195.18	4566649.04	1289.595	1.30	0.70	Uncorrected	Pro 6H	8/3/2016 0:00	10:33:13am	New	Sensor	08032016- 1 foot Boundary.SSF

SU	Z-Score	CPM	Easting	Northing	MSL	PDOP	HDOP	CorrType	RcvrType	GPS_Date	GPS_Time	Update	FeatName	Datafile
SU 1	-0.69	34,520	396194.1	4566634.91	1291.421	1.40	0.70	Uncorrected	Pro 6H	8/3/2016 0:00	09:15:35am	New	Sensor	08032016- 1 foot Boundary.SSF
SU 1	-0.69	34,519	396197.16	4566638.22	1291.891	1.40	0.70	Uncorrected	Pro 6H	8/3/2016 0:00	09:06:30am	New	Sensor	08032016- 1 foot Boundary.SSF
SU 1	-0.69	34,517	396194.52	4566633.11	1291.834	1.40	0.70	Uncorrected	Pro 6H	8/3/2016 0:00	09:07:47am	New	Sensor	08032016- 1 foot Boundary.SSF
SU 1	-0.69	34,516	396191.14	4566636.12	1289.599	1.40	0.80	Uncorrected	Pro 6H	8/3/2016 0:00	10:19:01am	New	Sensor	08032016- 1 foot Boundary.SSF
SU 1	-0.69	34,511	396196.79	4566636.15	1291.929	1.40	0.70	Uncorrected	Pro 6H	8/3/2016 0:00	09:04:08am	New	Sensor	08032016- 1 foot Boundary.SSF
SU 1	-0.69	34,509	396190.4	4566636.39	1289.724	1.30	0.70	Uncorrected	Pro 6H	8/3/2016 0:00	10:28:14am	New	Sensor	08032016- 1 foot Boundary.SSF
SU 1	-0.69	34,508	396189.13	4566635.84	1291.625	1.40	0.70	Uncorrected	Pro 6H	8/3/2016 0:00	09:19:20am	New	Sensor	08032016- 1 foot Boundary.SSF
SU 1	-0.69	34,507	396198.16	4566640.72	1291.726	1.40	0.70	Uncorrected	Pro 6H	8/3/2016 0:00	09:08:29am	New	Sensor	08032016- 1 foot Boundary.SSF
SU 1	-0.69	34,505	396192.95	4566632.21	1290.214	1.20	0.70	Uncorrected	Pro 6H	8/3/2016 0:00	09:43:52am	New	Sensor	08032016- 1 foot Boundary.SSF
SU 1	-0.7	34,502	396197.66	4566634.87	1293.089	1.40	0.70	Uncorrected	Pro 6H	8/3/2016 0:00	08:57:37am	New	Sensor	08032016- 1 foot Boundary.SSF
SU 1	-0.7	34,496	396199.66	4566634.2	1291.96	1.40	0.70	Uncorrected	Pro 6H	8/3/2016 0:00	08:36:42am	New	Sensor	08032016- 1 foot Boundary.SSF
SU 1	-0.7	34,496	396197.6	4566639.47	1291.908	1.40	0.70	Uncorrected	Pro 6H	8/3/2016 0:00	09:06:27am	New	Sensor	08032016- 1 foot Boundary.SSF
SU 1	-0.7	34,494	396193.7	4566635.55	1291.138	1.30	0.70	Uncorrected	Pro 6H	8/3/2016 0:00	09:25:35am	New	Sensor	08032016- 1 foot Boundary.SSF
SU 1	-0.7	34,491	396192.6	4566644.53	1291.331	1.40	0.70	Uncorrected	Pro 6H	8/3/2016 0:00	09:18:02am	New	Sensor	08032016- 1 foot Boundary.SSF
SU 1	-0.7	34,490	396196.88	4566635.93	1292.027	1.40	0.70	Uncorrected	Pro 6H	8/3/2016 0:00	09:03:20am	New	Sensor	08032016- 1 foot Boundary.SSF
SU 1	-0.7	34,489	396193.85	4566645.56	1289.515	1.30	0.70	Uncorrected	Pro 6H	8/3/2016 0:00	10:33:28am	New	Sensor	08032016- 1 foot Boundary.SSF
SU 1	-0.7	34,486	396197.94	4566633.03	1293.052	1.40	0.70	Uncorrected	Pro 6H	8/3/2016 0:00	08:50:54am	New	Sensor	08032016- 1 foot Boundary.SSF
SU 1	-0.7	34,486	396200.57	4566642.34	1292.956	1.40	0.70	Uncorrected	Pro 6H	8/3/2016 0:00	08:52:55am	New	Sensor	08032016- 1 foot Boundary.SSF
SU 1	-0.7	34,483	396196.95	4566632.52	1293.15	1.40	0.70	Uncorrected	Pro 6H	8/3/2016 0:00	08:56:55am	New	Sensor	08032016- 1 foot Boundary.SSF
SU 1	-0.7	34,481	396192.53	4566645.44	1291.755	1.40	0.70	Uncorrected	Pro 6H	8/3/2016 0:00	09:19:50am	New	Sensor	08032016- 1 foot Boundary.SSF
SU 1	-0.7	34,477	396198.32	4566634.39	1292.971	1.40	0.70	Uncorrected	Pro 6H	8/3/2016 0:00	08:50:15am	New	Sensor	08032016- 1 foot Boundary.SSF
SU 1	-0.7	34,475	396200.1	4566635.8	1291.896	1.40	0.70	Uncorrected	Pro 6H	8/3/2016 0:00	08:35:54am	New	Sensor	08032016- 1 foot Boundary.SSF
SU 1	-0.7	34,473	396197.93	4566637.26	1291.53	1.40	0.70	Uncorrected	Pro 6H	8/3/2016 0:00	08:59:34am	New	Sensor	08032016- 1 foot Boundary.SSF
SU 1	-0.71	34,468	396200.9	4566640.12	1292.663	1.40	0.70	Uncorrected	Pro 6H	8/3/2016 0:00	08:43:44am	New	Sensor	08032016- 1 foot Boundary.SSF
SU 1	-0.71	34,466	396202.6	4566633.94	1292.403	1.20	0.70	Uncorrected	Pro 6H	8/3/2016 0:00	08:23:54am	New	Sensor	08032016- 1 foot Boundary.SSF
SU 1	-0.71	34,465	396196.26	4566637.37	1291.666	1.40	0.70	Uncorrected	Pro 6H	8/3/2016 0:00	09:10:15am	New	Sensor	08032016- 1 foot Boundary.SSF
SU 1	-0.71	34,465	396194.37	4566634.92	1291.522	1.40	0.70	Uncorrected	Pro 6H	8/3/2016 0:00	09:13:19am	New	Sensor	08032016- 1 foot Boundary.SSF
SU 1	-0.71	34,465	396190.19	4566635.89	1289.79	1.30	0.70	Uncorrected	Pro 6H	8/3/2016 0:00	10:27:27am	New	Sensor	08032016- 1 foot Boundary.SSF
SU 1	-0.71	34,463	396197.14	4566631.92	1293.243	1.40	0.70	Uncorrected	Pro 6H	8/3/2016 0:00	08:56:09am	New	Sensor	08032016- 1 foot Boundary.SSF
SU 1	-0.71	34,462	396195.57	4566633.71	1292.006	1.40	0.70	Uncorrected	Pro 6H	8/3/2016 0:00	09:04:05am	New	Sensor	08032016- 1 foot Boundary.SSF
SU 1	-0.71	34,461	396201.68	4566632.89	1291.975	1.20	0.70	Uncorrected	Pro 6H	8/3/2016 0:00	08:29:04am	New	Sensor	08032016- 1 foot Boundary.SSF
SU 1	-0.71	34,460	396205.19	4566646.15	1292.101	1.20	0.70	Uncorrected	Pro 6H	8/3/2016 0:00	08:18:03am	New	Sensor	08032016- 1 foot Boundary.SSF
SU 1	-0.71	34,460	396200.72	4566641.29	1292.769	1.40	0.70	Uncorrected	Pro 6H	8/3/2016 0:00	08:46:38am	New	Sensor	08032016- 1 foot Boundary.SSF
SU 1	-0.71	34,458	396196.8	4566631.5	1293.275	1.40	0.70	Uncorrected	Pro 6H	8/3/2016 0:00	08:54:30am	New	Sensor	08032016- 1 foot Boundary.SSF
SU 1	-0.71	34,454	396200.87	4566638.55	1292.566	1.40	0.70	Uncorrected	Pro 6H	8/3/2016 0:00	08:40:27am	New	Sensor	08032016- 1 foot Boundary.SSF
SU 1	-0.71	34,454	396201.26	4566642.49	1292.801	1.40	0.70	Uncorrected	Pro 6H	8/3/2016 0:00	08:44:50am	New	Sensor	08032016- 1 foot Boundary.SSF
SU 1	-0.71	34,443	396191.89	4566642.24	1289.757	1.30	0.70	Uncorrected	Pro 6H	8/3/2016 0:00	10:32:37am	New	Sensor	08032016- 1 foot Boundary.SSF
SU 1	-0.71	34,442	396195.28	4566636.7	1291.422	1.40	0.70	Uncorrected	Pro 6H	8/3/2016 0:00	09:14:51am	New	Sensor	08032016- 1 foot Boundary.SSF
SU 1	-0.71	34,442	396195.47	4566646.95	1289.535	1.30	0.70	Uncorrected	Pro 6H	8/3/2016 0:00	10:28:53am	New	Sensor	08032016- 1 foot Boundary.SSF
SU 1	-0.72	34,440	396197.93	4566632.69	1292.939	1.40	0.70	Uncorrected	Pro 6H	8/3/2016 0:00	08:48:31am	New	Sensor	08032016- 1 foot Boundary.SSF
SU 1	-0.72	34,439	396194.23	4566632.35	1291.773	1.40	0.70	Uncorrected	Pro 6H	8/3/2016 0:00	09:09:36am	New	Sensor	08032016- 1 foot Boundary.SSF
SU 1	-0.72	34,438	396189.36	4566636.44	1291.626	1.40	0.70	Uncorrected	Pro 6H	8/3/2016 0:00	09:19:26am	New	Sensor	08032016- 1 foot Boundary.SSF
SU 1	-0.72	34,435	396192.07	4566633.07	1291.383	1.40	0.70	Uncorrected	Pro 6H	8/3/2016 0:00	09:20:38am	New	Sensor	08032016- 1 foot Boundary.SSF
SU 1	-0.72	34,433	396200.26	4566642.06	1293.024	1.40	0.70	Uncorrected	Pro 6H	8/3/2016 0:00	08:58:45am	New	Sensor	08032016- 1 foot Boundary.SSF
SU 1	-0.72	34,433	396196.56	4566635.8	1291.922	1.40	0.70	Uncorrected	Pro 6H	8/3/2016 0:00	09:03:56am	New	Sensor	08032016- 1 foot Boundary.SSF
SU 1	-0.72	34,433	396192.04	4566632.47	1289.809	1.40	0.80	Uncorrected	Pro 6H	8/3/2016 0:00	10:02:09am	New	Sensor	08032016- 1 foot Boundary.SSF
SU 1	-0.72	34,430	396195.95	4566633.69	1292.07	1.40	0.70	Uncorrected	Pro 6H	8/3/2016 0:00	09:02:29am	New	Sensor	08032016- 1 foot Boundary.SSF
SU 1	-0.72	34,428	396200.78	4566643.35	1293.006	1.40	0.70	Uncorrected	Pro 6H	8/3/2016 0:00	08:53:56am	New	Sensor	08032016- 1 foot Boundary.SSF
SU 1	-0.72	34,427	396190.84	4566632.98	1290.437	1.20	0.70	Uncorrected	Pro 6H	8/3/2016 0:00	09:48:39am	New	Sensor	08032016- 1 foot Boundary.SSF
SU 1	-0.72	34,419	396201.72	4566642.91	1292.691	1.40	0.70	Uncorrected	Pro 6H	8/3/2016 0:00	08:44:35am	New	Sensor	08032016- 1 foot Boundary.SSF
SU 1	-0.72	34,419	396199.24	4566637.99	1292.973	1.40	0.70	Uncorrected	Pro 6H	8/3/2016 0:00	08:51:09am	New	Sensor	08032016- 1 foot Boundary.SSF
SU 1	-0.72	34,418	396201.22	4566640.01	1292.542	1.40	0.70	Uncorrected	Pro 6H	8/3/2016 0:00	08:39:55am	New	Sensor	08032016- 1 foot Boundary.SSF

SU	Z-Score	CPM	Easting	Northing	MSL	PDOP	HDOP	CorrType	RcvrType	GPS_Date	GPS_Time	Update	FeatName	Datafile
SU 1	-0.72	34,418	396196.96	4566635.78	1291.982	1.40	0.70	Uncorrected	Pro 6H	8/3/2016 0:00	09:03:08am	New	Sensor	08032016- 1 foot Boundary.SSF
SU 1	-0.72	34,412	396192.11	4566632.42	1289.834	1.40	0.80	Uncorrected	Pro 6H	8/3/2016 0:00	10:02:08am	New	Sensor	08032016- 1 foot Boundary.SSF
SU 1	-0.72	34,410	396199.97	4566637.09	1292.653	1.40	0.70	Uncorrected	Pro 6H	8/3/2016 0:00	08:44:27am	New	Sensor	08032016- 1 foot Boundary.SSF
SU 1	-0.73	34,407	396199.47	4566635.24	1292.616	1.40	0.70	Uncorrected	Pro 6H	8/3/2016 0:00	08:42:48am	New	Sensor	08032016- 1 foot Boundary.SSF
SU 1	-0.73	34,406	396199.1	4566637.62	1292.945	1.40	0.70	Uncorrected	Pro 6H	8/3/2016 0:00	08:50:19am	New	Sensor	08032016- 1 foot Boundary.SSF
SU 1	-0.73	34,405	396204.22	4566637.85	1292.062	1.20	0.70	Uncorrected	Pro 6H	8/3/2016 0:00	08:18:15am	New	Sensor	08032016- 1 foot Boundary.SSF
SU 1	-0.73	34,400	396203.63	4566632.6	1292.131	1.20	0.70	Uncorrected	Pro 6H	8/3/2016 0:00	08:17:38am	New	Sensor	08032016- 1 foot Boundary.SSF
SU 1	-0.73	34,399	396199.84	4566634.05	1291.913	1.40	0.70	Uncorrected	Pro 6H	8/3/2016 0:00	08:36:06am	New	Sensor	08032016- 1 foot Boundary.SSF
SU 1	-0.73	34,394	396198	4566634.34	1293.012	1.40	0.70	Uncorrected	Pro 6H	8/3/2016 0:00	08:52:36am	New	Sensor	08032016- 1 foot Boundary.SSF
SU 1	-0.73	34,393	396197.38	4566633.46	1293.129	1.40	0.70	Uncorrected	Pro 6H	8/3/2016 0:00	08:56:12am	New	Sensor	08032016- 1 foot Boundary.SSF
SU 1	-0.73	34,390	396194.97	4566633.89	1291.788	1.40	0.70	Uncorrected	Pro 6H	8/3/2016 0:00	09:07:46am	New	Sensor	08032016- 1 foot Boundary.SSF
SU 1	-0.73	34,388	396198.82	4566634.61	1292.83	1.40	0.70	Uncorrected	Pro 6H	8/3/2016 0:00	08:46:10am	New	Sensor	08032016- 1 foot Boundary.SSF
SU 1	-0.73	34,387	396192.86	4566644.2	1291.283	1.40	0.70	Uncorrected	Pro 6H	8/3/2016 0:00	09:22:27am	New	Sensor	08032016- 1 foot Boundary.SSF
SU 1	-0.73	34,387	396189.87	4566634.05	1289.833	1.40	0.80	Uncorrected	Pro 6H	8/3/2016 0:00	10:10:48am	New	Sensor	08032016- 1 foot Boundary.SSF
SU 1	-0.73	34,381	396195.23	4566635.23	1291.794	1.40	0.70	Uncorrected	Pro 6H	8/3/2016 0:00	09:09:43am	New	Sensor	08032016- 1 foot Boundary.SSF
SU 1	-0.74	34,378	396201.22	4566636.75	1291.251	1.20	0.70	Uncorrected	Pro 6H	8/3/2016 0:00	08:32:35am	New	Sensor	08032016- 1 foot Boundary.SSF
SU 1	-0.74	34,377	396199.89	4566645.29	1291.747	1.40	0.70	Uncorrected	Pro 6H	8/3/2016 0:00	09:07:12am	New	Sensor	08032016- 1 foot Boundary.SSF
SU 1	-0.74	34,375	396200.6	4566634.08	1291.393	1.20	0.70	Uncorrected	Pro 6H	8/3/2016 0:00	08:32:49am	New	Sensor	08032016- 1 foot Boundary.SSF
SU 1	-0.74	34,374	396192.01	4566636.45	1289.757	1.40	0.80	Uncorrected	Pro 6H	8/3/2016 0:00	10:08:26am	New	Sensor	08032016- 1 foot Boundary.SSF
SU 1	-0.74	34,370	396203.07	4566633.27	1292.072	1.20	0.70	Uncorrected	Pro 6H	8/3/2016 0:00	08:21:38am	New	Sensor	08032016- 1 foot Boundary.SSF
SU 1	-0.74	34,367	396195.58	4566636.16	1291.677	1.40	0.70	Uncorrected	Pro 6H	8/3/2016 0:00	09:10:28am	New	Sensor	08032016- 1 foot Boundary.SSF
SU 1	-0.74	34,365	396196.06	4566632.15	1291.659	1.40	0.70	Uncorrected	Pro 6H	8/3/2016 0:00	08:59:17am	New	Sensor	08032016- 1 foot Boundary.SSF
SU 1	-0.74	34,363	396200.53	4566637.12	1291.581	1.40	0.70	Uncorrected	Pro 6H	8/3/2016 0:00	08:35:19am	New	Sensor	08032016- 1 foot Boundary.SSF
SU 1	-0.74	34,362	396195.71	4566636.21	1291.748	1.40	0.70	Uncorrected	Pro 6H	8/3/2016 0:00	09:09:31am	New	Sensor	08032016- 1 foot Boundary.SSF
SU 1	-0.74	34,358	396198.93	4566634.39	1292.777	1.40	0.70	Uncorrected	Pro 6H	8/3/2016 0:00	08:45:15am	New	Sensor	08032016- 1 foot Boundary.SSF
SU 1	-0.74	34,358	396192.58	4566634.27	1289.759	1.40	0.80	Uncorrected	Pro 6H	8/3/2016 0:00	10:03:24am	New	Sensor	08032016- 1 foot Boundary.SSF
SU 1	-0.74	34,356	396200.9	4566641.03	1292.803	1.40	0.70	Uncorrected	Pro 6H	8/3/2016 0:00	08:44:56am	New	Sensor	08032016- 1 foot Boundary.SSF
SU 1	-0.74	34,356	396199.63	4566643.53	1292.059	1.40	0.70	Uncorrected	Pro 6H	8/3/2016 0:00	09:02:10am	New	Sensor	08032016- 1 foot Boundary.SSF
SU 1	-0.74	34,355	396196.34	4566636.74	1291.803	1.40	0.70	Uncorrected	Pro 6H	8/3/2016 0:00	09:06:47am	New	Sensor	08032016- 1 foot Boundary.SSF
SU 1	-0.74	34,348	396194.27	4566634.72	1291.381	1.40	0.70	Uncorrected	Pro 6H	8/3/2016 0:00	09:14:41am	New	Sensor	08032016- 1 foot Boundary.SSF
SU 1	-0.75	34,347	396200.56	4566633.57	1291.303	1.20	0.70	Uncorrected	Pro 6H	8/3/2016 0:00	08:31:59am	New	Sensor	08032016- 1 foot Boundary.SSF
SU 1	-0.75	34,344	396195.42	4566635.93	1291.678	1.40	0.70	Uncorrected	Pro 6H	8/3/2016 0:00	09:11:28am	New	Sensor	08032016- 1 foot Boundary.SSF
SU 1	-0.75	34,342	396193.26	4566632.35	1291.579	1.40	0.70	Uncorrected	Pro 6H	8/3/2016 0:00	09:12:34am	New	Sensor	08032016- 1 foot Boundary.SSF
SU 1	-0.75	34,335	396200.64	4566638.37	1292.527	1.40	0.70	Uncorrected	Pro 6H	8/3/2016 0:00	08:40:51am	New	Sensor	08032016- 1 foot Boundary.SSF
SU 1	-0.75	34,330	396193.8	4566646.73	1291.237	1.40	0.70	Uncorrected	Pro 6H	8/3/2016 0:00	09:18:07am	New	Sensor	08032016- 1 foot Boundary.SSF
SU 1	-0.75	34,328	396192.44	4566632.97	1289.78	1.40	0.80	Uncorrected	Pro 6H	8/3/2016 0:00	10:02:07am	New	Sensor	08032016- 1 foot Boundary.SSF
SU 1	-0.75	34,325	396199.96	4566640.9	1293.019	1.40	0.70	Uncorrected	Pro 6H	8/3/2016 0:00	08:53:25am	New	Sensor	08032016- 1 foot Boundary.SSF
SU 1	-0.75	34,325	396196.36	4566648.49	1289.598	1.30	0.70	Uncorrected	Pro 6H	8/3/2016 0:00	10:27:51am	New	Sensor	08032016- 1 foot Boundary.SSF
SU 1	-0.75	34,321	396201.08	4566642.03	1292.657	1.40	0.70	Uncorrected	Pro 6H	8/3/2016 0:00	08:43:15am	New	Sensor	08032016- 1 foot Boundary.SSF
SU 1	-0.75	34,320	396199.27	4566643.36	1291.751	1.40	0.70	Uncorrected	Pro 6H	8/3/2016 0:00	09:07:26am	New	Sensor	08032016- 1 foot Boundary.SSF
SU 1	-0.75	34,318	396195.55	4566646.8	1289.562	1.30	0.70	Uncorrected	Pro 6H	8/3/2016 0:00	10:28:44am	New	Sensor	08032016- 1 foot Boundary.SSF
SU 1	-0.76	34,313	396197.59	4566634.76	1293.05	1.40	0.70	Uncorrected	Pro 6H	8/3/2016 0:00	08:57:46am	New	Sensor	08032016- 1 foot Boundary.SSF
SU 1	-0.76	34,312	396199.56	4566637.51	1292.766	1.40	0.70	Uncorrected	Pro 6H	8/3/2016 0:00	08:47:03am	New	Sensor	08032016- 1 foot Boundary.SSF
SU 1	-0.76	34,312	396200.42	4566641.18	1292.821	1.40	0.70	Uncorrected	Pro 6H	8/3/2016 0:00	08:47:55am	New	Sensor	08032016- 1 foot Boundary.SSF
SU 1	-0.76	34,312	396195.61	4566636.41	1291.643	1.40	0.70	Uncorrected	Pro 6H	8/3/2016 0:00	09:11:16am	New	Sensor	08032016- 1 foot Boundary.SSF
SU 1	-0.76	34,311	396198.78	4566640.69	1292.066	1.40	0.70	Uncorrected	Pro 6H	8/3/2016 0:00	09:01:24am	New	Sensor	08032016- 1 foot Boundary.SSF
SU 1	-0.76	34,311	396192.47	4566634.04	1289.784	1.40	0.80	Uncorrected	Pro 6H	8/3/2016 0:00	10:04:13am	New	Sensor	08032016- 1 foot Boundary.SSF
SU 1	-0.76	34,308	396198.51	4566635.78	1292.877	1.40	0.70	Uncorrected	Pro 6H	8/3/2016 0:00	08:51:49am	New	Sensor	08032016- 1 foot Boundary.SSF
SU 1	-0.76	34,307	396194.77	4566647.35	1289.492	1.30	0.70	Uncorrected	Pro 6H	8/3/2016 0:00	10:32:15am	New	Sensor	08032016- 1 foot Boundary.SSF
SU 1	-0.76	34,305	396197.59	4566635.73	1291.501	1.40	0.70	Uncorrected	Pro 6H	8/3/2016 0:00	08:59:31am	New	Sensor	08032016- 1 foot Boundary.SSF
SU 1	-0.76	34,302	396194.25	4566635.5	1290.538	1.20	0.70	Uncorrected	Pro 6H	8/3/2016 0:00	10:00:52am	New	Sensor	08032016- 1 foot Boundary.SSF
SU 1	-0.76	34,302	396191.95	4566637.88	1289.689	1.40	0.80	Uncorrected	Pro 6H	8/3/2016 0:00	10:19:12am	New	Sensor	08032016- 1 foot Boundary.SSF

SU	Z-Score	CPM	Easting	Northing	MSL	PDOP	HDOP	CorrType	RcvrType	GPS_Date	GPS_Time	Update	FeatName	Datafile
SU 1	-0.76	34,301	396200.98	4566642.04	1292.765	1.40	0.70	Uncorrected	Pro 6H	8/3/2016 0:00	08:47:09am	New	Sensor	08032016- 1 foot Boundary.SSF
SU 1	-0.76	34,299	396200.18	4566637.19	1292.593	1.40	0.70	Uncorrected	Pro 6H	8/3/2016 0:00	08:42:32am	New	Sensor	08032016- 1 foot Boundary.SSF
SU 1	-0.76	34,299	396199.22	4566635.06	1292.747	1.40	0.70	Uncorrected	Pro 6H	8/3/2016 0:00	08:45:16am	New	Sensor	08032016- 1 foot Boundary.SSF
SU 1	-0.76	34,299	396200.28	4566642.15	1292.926	1.40	0.70	Uncorrected	Pro 6H	8/3/2016 0:00	08:52:26am	New	Sensor	08032016- 1 foot Boundary.SSF
SU 1	-0.76	34,296	396201.53	4566632.44	1291.883	1.20	0.70	Uncorrected	Pro 6H	8/3/2016 0:00	08:30:00am	New	Sensor	08032016- 1 foot Boundary.SSF
SU 1	-0.76	34,294	396198.05	4566633.22	1293.015	1.40	0.70	Uncorrected	Pro 6H	8/3/2016 0:00	08:49:19am	New	Sensor	08032016- 1 foot Boundary.SSF
SU 1	-0.76	34,294	396199.99	4566640.87	1292.941	1.40	0.70	Uncorrected	Pro 6H	8/3/2016 0:00	08:50:44am	New	Sensor	08032016- 1 foot Boundary.SSF
SU 1	-0.76	34,291	396201.35	4566638.22	1291.295	1.20	0.70	Uncorrected	Pro 6H	8/3/2016 0:00	08:32:33am	New	Sensor	08032016- 1 foot Boundary.SSF
SU 1	-0.76	34,291	396192.67	4566633.45	1289.779	1.40	0.80	Uncorrected	Pro 6H	8/3/2016 0:00	10:03:20am	New	Sensor	08032016- 1 foot Boundary.SSF
SU 1	-0.76	34,290	396200.16	4566635.02	1291.446	1.20	0.70	Uncorrected	Pro 6H	8/3/2016 0:00	08:35:04am	New	Sensor	08032016- 1 foot Boundary.SSF
SU 1	-0.77	34,284	396199.79	4566640.9	1293.056	1.40	0.70	Uncorrected	Pro 6H	8/3/2016 0:00	08:58:14am	New	Sensor	08032016- 1 foot Boundary.SSF
SU 1	-0.77	34,283	396194.69	4566646.34	1289.407	1.30	0.70	Uncorrected	Pro 6H	8/3/2016 0:00	10:31:05am	New	Sensor	08032016- 1 foot Boundary.SSF
SU 1	-0.77	34,282	396194.03	4566632.6	1291.782	1.40	0.70	Uncorrected	Pro 6H	8/3/2016 0:00	09:08:47am	New	Sensor	08032016- 1 foot Boundary.SSF
SU 1	-0.77	34,281	396192.55	4566636.67	1289.807	1.40	0.80	Uncorrected	Pro 6H	8/3/2016 0:00	10:05:11am	New	Sensor	08032016- 1 foot Boundary.SSF
SU 1	-0.77	34,280	396194.73	4566636.15	1290.118	1.20	0.70	Uncorrected	Pro 6H	8/3/2016 0:00	09:43:58am	New	Sensor	08032016- 1 foot Boundary.SSF
SU 1	-0.77	34,279	396197.43	4566635.91	1291.877	1.40	0.70	Uncorrected	Pro 6H	8/3/2016 0:00	09:00:35am	New	Sensor	08032016- 1 foot Boundary.SSF
SU 1	-0.77	34,276	396199.86	4566644.61	1291.809	1.40	0.70	Uncorrected	Pro 6H	8/3/2016 0:00	09:05:58am	New	Sensor	08032016- 1 foot Boundary.SSF
SU 1	-0.77	34,276	396191.32	4566633.44	1289.851	1.40	0.80	Uncorrected	Pro 6H	8/3/2016 0:00	10:05:05am	New	Sensor	08032016- 1 foot Boundary.SSF
SU 1	-0.77	34,273	396190.41	4566634.41	1291.406	1.40	0.70	Uncorrected	Pro 6H	8/3/2016 0:00	09:20:41am	New	Sensor	08032016- 1 foot Boundary.SSF
SU 1	-0.77	34,270	396204.08	4566631.98	1291.89	1.20	0.70	Uncorrected	Pro 6H	8/3/2016 0:00	08:15:44am	New	Sensor	08032016- 1 foot Boundary.SSF
SU 1	-0.77	34,265	396195.95	4566634.58	1291.943	1.40	0.70	Uncorrected	Pro 6H	8/3/2016 0:00	09:04:06am	New	Sensor	08032016- 1 foot Boundary.SSF
SU 1	-0.77	34,263	396199.45	4566638.09	1292.85	1.40	0.70	Uncorrected	Pro 6H	8/3/2016 0:00	08:48:38am	New	Sensor	08032016- 1 foot Boundary.SSF
SU 1	-0.77	34,260	396202.33	4566636.16	1292.068	1.20	0.70	Uncorrected	Pro 6H	8/3/2016 0:00	08:28:22am	New	Sensor	08032016- 1 foot Boundary.SSF
SU 1	-0.77	34,260	396198.26	4566633.45	1292.923	1.40	0.70	Uncorrected	Pro 6H	8/3/2016 0:00	08:48:32am	New	Sensor	08032016- 1 foot Boundary.SSF
SU 1	-0.77	34,254	396199.03	4566640.75	1291.763	1.40	0.70	Uncorrected	Pro 6H	8/3/2016 0:00	09:00:10am	New	Sensor	08032016- 1 foot Boundary.SSF
SU 1	-0.78	34,253	396188.79	4566635.4	1290.146	1.30	0.70	Uncorrected	Pro 6H	8/3/2016 0:00	10:31:44am	New	Sensor	08032016- 1 foot Boundary.SSF
SU 1	-0.78	34,237	396200.55	4566642.88	1292.915	1.40	0.70	Uncorrected	Pro 6H	8/3/2016 0:00	08:52:25am	New	Sensor	08032016- 1 foot Boundary.SSF
SU 1	-0.78	34,234	396198.1	4566640.82	1291.705	1.40	0.70	Uncorrected	Pro 6H	8/3/2016 0:00	09:08:31am	New	Sensor	08032016- 1 foot Boundary.SSF
SU 1	-0.78	34,231	396199.83	4566643.33	1291.975	1.40	0.70	Uncorrected	Pro 6H	8/3/2016 0:00	09:03:29am	New	Sensor	08032016- 1 foot Boundary.SSF
SU 1	-0.78	34,230	396198.55	4566641.36	1291.883	1.40	0.70	Uncorrected	Pro 6H	8/3/2016 0:00	09:05:54am	New	Sensor	08032016- 1 foot Boundary.SSF
SU 1	-0.78	34,230	396196.61	4566638.14	1291.644	1.40	0.70	Uncorrected	Pro 6H	8/3/2016 0:00	09:11:31am	New	Sensor	08032016- 1 foot Boundary.SSF
SU 1	-0.78	34,228	396197.6	4566637.17	1292.062	1.40	0.70	Uncorrected	Pro 6H	8/3/2016 0:00	09:02:34am	New	Sensor	08032016- 1 foot Boundary.SSF
SU 1	-0.78	34,226	396196.47	4566648.43	1289.481	1.40	0.80	Uncorrected	Pro 6H	8/3/2016 0:00	10:21:11am	New	Sensor	08032016- 1 foot Boundary.SSF
SU 1	-0.79	34,221	396200.41	4566641.76	1292.931	1.40	0.70	Uncorrected	Pro 6H	8/3/2016 0:00	08:51:14am	New	Sensor	08032016- 1 foot Boundary.SSF
SU 1	-0.79	34,221	396196.86	4566631.77	1293.224	1.40	0.70	Uncorrected	Pro 6H	8/3/2016 0:00	08:55:26am	New	Sensor	08032016- 1 foot Boundary.SSF
SU 1	-0.79	34,216	396200.93	4566641.99	1292.83	1.40	0.70	Uncorrected	Pro 6H	8/3/2016 0:00	08:45:41am	New	Sensor	08032016- 1 foot Boundary.SSF
SU 1	-0.79	34,216	396194.7	4566636.04	1291.276	1.40	0.70	Uncorrected	Pro 6H	8/3/2016 0:00	09:20:32am	New	Sensor	08032016- 1 foot Boundary.SSF
SU 1	-0.79	34,211	396197.36	4566632.11	1293.053	1.40	0.70	Uncorrected	Pro 6H	8/3/2016 0:00	08:52:39am	New	Sensor	08032016- 1 foot Boundary.SSF
SU 1	-0.79	34,207	396201.77	4566638.86	1291.552	1.20	0.70	Uncorrected	Pro 6H	8/3/2016 0:00	08:33:47am	New	Sensor	08032016- 1 foot Boundary.SSF
SU 1	-0.79	34,206	396199.82	4566643.45	1291.97	1.40	0.70	Uncorrected	Pro 6H	8/3/2016 0:00	09:01:56am	New	Sensor	08032016- 1 foot Boundary.SSF
SU 1	-0.79	34,202	396191.83	4566636.68	1289.647	1.40	0.80	Uncorrected	Pro 6H	8/3/2016 0:00	10:16:14am	New	Sensor	08032016- 1 foot Boundary.SSF
SU 1	-0.79	34,201	396194.02	4566633.6	1291.571	1.40	0.70	Uncorrected	Pro 6H	8/3/2016 0:00	09:12:31am	New	Sensor	08032016- 1 foot Boundary.SSF
SU 1	-0.79	34,200	396193.68	4566632.99	1291.547	1.40	0.70	Uncorrected	Pro 6H	8/3/2016 0:00	09:12:32am	New	Sensor	08032016- 1 foot Boundary.SSF
SU 1	-0.79	34,199	396193.17	4566632.88	1291.577	1.40	0.70	Uncorrected	Pro 6H	8/3/2016 0:00	09:13:59am	New	Sensor	08032016- 1 foot Boundary.SSF
SU 1	-0.79	34,193	396197.8	4566636.96	1291.916	1.40	0.70	Uncorrected	Pro 6H	8/3/2016 0:00	09:00:22am	New	Sensor	08032016- 1 foot Boundary.SSF
SU 1	-0.79	34,192	396194.75	4566635.68	1291.396	1.40	0.70	Uncorrected	Pro 6H	8/3/2016 0:00	09:14:39am	New	Sensor	08032016- 1 foot Boundary.SSF
SU 1	-0.8	34,188	396197.37	4566648.24	1289.501	1.40	0.80	Uncorrected	Pro 6H	8/3/2016 0:00	10:12:02am	New	Sensor	08032016- 1 foot Boundary.SSF
SU 1	-0.8	34,187	396198.05	4566632.77	1292.937	1.40	0.70	Uncorrected	Pro 6H	8/3/2016 0:00	08:47:38am	New	Sensor	08032016- 1 foot Boundary.SSF
SU 1	-0.8	34,185	396198.54	4566634.21	1292.898	1.40	0.70	Uncorrected	Pro 6H	8/3/2016 0:00	08:48:33am	New	Sensor	08032016- 1 foot Boundary.SSF
SU 1	-0.8	34,185	396195.96	4566635.99	1291.863	1.40	0.70	Uncorrected	Pro 6H	8/3/2016 0:00	09:08:00am	New	Sensor	08032016- 1 foot Boundary.SSF
SU 1	-0.8	34,184	396192.45	4566632.72	1291.438	1.40	0.70	Uncorrected	Pro 6H	8/3/2016 0:00	09:16:41am	New	Sensor	08032016- 1 foot Boundary.SSF
SU 1	-0.8	34,184	396190.98	4566634.37	1289.783	1.40	0.80	Uncorrected	Pro 6H	8/3/2016 0:00	10:08:29am	New	Sensor	08032016- 1 foot Boundary.SSF

SU	Z-Score	CPM	Easting	Northing	MSL	PDOP	HDOP	CorrType	RcvrType	GPS_Date	GPS_Time	Update	FeatName	Datafile
SU 1	-0.8	34,181	396200.35	4566637.08	1291.917	1.40	0.70	Uncorrected	Pro 6H	8/3/2016 0:00	08:36:38am	New	Sensor	08032016- 1 foot Boundary.SSF
SU 1	-0.8	34,181	396197.26	4566633.09	1293.137	1.40	0.70	Uncorrected	Pro 6H	8/3/2016 0:00	08:55:24am	New	Sensor	08032016- 1 foot Boundary.SSF
SU 1	-0.8	34,177	396194.61	4566635.82	1291.342	1.40	0.70	Uncorrected	Pro 6H	8/3/2016 0:00	09:16:36am	New	Sensor	08032016- 1 foot Boundary.SSF
SU 1	-0.8	34,173	396199.32	4566633.83	1292.001	1.40	0.70	Uncorrected	Pro 6H	8/3/2016 0:00	08:38:35am	New	Sensor	08032016- 1 foot Boundary.SSF
SU 1	-0.8	34,171	396190.25	4566634.02	1289.794	1.40	0.80	Uncorrected	Pro 6H	8/3/2016 0:00	10:09:39am	New	Sensor	08032016- 1 foot Boundary.SSF
SU 1	-0.8	34,168	396202.3	4566633.73	1292.222	1.20	0.70	Uncorrected	Pro 6H	8/3/2016 0:00	08:26:34am	New	Sensor	08032016- 1 foot Boundary.SSF
SU 1	-0.8	34,167	396190.36	4566636.16	1289.609	1.40	0.80	Uncorrected	Pro 6H	8/3/2016 0:00	10:20:39am	New	Sensor	08032016- 1 foot Boundary.SSF
SU 1	-0.8	34,165	396195.72	4566636.78	1290.124	1.20	0.70	Uncorrected	Pro 6H	8/3/2016 0:00	09:43:45am	New	Sensor	08032016- 1 foot Boundary.SSF
SU 1	-0.8	34,162	396194.24	4566634.96	1291.483	1.40	0.70	Uncorrected	Pro 6H	8/3/2016 0:00	09:14:01am	New	Sensor	08032016- 1 foot Boundary.SSF
SU 1	-0.81	34,160	396198.38	4566631.21	1292.741	1.40	0.70	Uncorrected	Pro 6H	8/3/2016 0:00	08:43:30am	New	Sensor	08032016- 1 foot Boundary.SSF
SU 1	-0.81	34,160	396199.35	4566641.85	1291.899	1.40	0.70	Uncorrected	Pro 6H	8/3/2016 0:00	09:04:15am	New	Sensor	08032016- 1 foot Boundary.SSF
SU 1	-0.81	34,160	396197.54	4566639.73	1291.733	1.40	0.70	Uncorrected	Pro 6H	8/3/2016 0:00	09:08:36am	New	Sensor	08032016- 1 foot Boundary.SSF
SU 1	-0.81	34,158	396199.93	4566637.39	1292.722	1.40	0.70	Uncorrected	Pro 6H	8/3/2016 0:00	08:45:19am	New	Sensor	08032016- 1 foot Boundary.SSF
SU 1	-0.81	34,158	396200.24	4566640.88	1292.893	1.40	0.70	Uncorrected	Pro 6H	8/3/2016 0:00	08:49:09am	New	Sensor	08032016- 1 foot Boundary.SSF
SU 1	-0.81	34,152	396200.46	4566641.29	1292.81	1.40	0.70	Uncorrected	Pro 6H	8/3/2016 0:00	08:48:15am	New	Sensor	08032016- 1 foot Boundary.SSF
SU 1	-0.81	34,149	396202.43	4566634.06	1292.225	1.20	0.70	Uncorrected	Pro 6H	8/3/2016 0:00	08:26:22am	New	Sensor	08032016- 1 foot Boundary.SSF
SU 1	-0.81	34,149	396195.28	4566634.19	1291.859	1.40	0.70	Uncorrected	Pro 6H	8/3/2016 0:00	09:06:35am	New	Sensor	08032016- 1 foot Boundary.SSF
SU 1	-0.81	34,146	396197.75	4566636.59	1291.522	1.40	0.70	Uncorrected	Pro 6H	8/3/2016 0:00	08:59:33am	New	Sensor	08032016- 1 foot Boundary.SSF
SU 1	-0.81	34,145	396195.12	4566636.4	1291.466	1.40	0.70	Uncorrected	Pro 6H	8/3/2016 0:00	09:14:03am	New	Sensor	08032016- 1 foot Boundary.SSF
SU 1	-0.81	34,138	396199.58	4566643.4	1291.972	1.40	0.70	Uncorrected	Pro 6H	8/3/2016 0:00	09:03:45am	New	Sensor	08032016- 1 foot Boundary.SSF
SU 1	-0.81	34,135	396195.43	4566649.45	1291.546	1.40	0.70	Uncorrected	Pro 6H	8/3/2016 0:00	09:20:04am	New	Sensor	08032016- 1 foot Boundary.SSF
SU 1	-0.81	34,134	396197.03	4566632.75	1293.171	1.40	0.70	Uncorrected	Pro 6H	8/3/2016 0:00	08:56:11am	New	Sensor	08032016- 1 foot Boundary.SSF
SU 1	-0.81	34,132	396198.69	4566643.81	1291.124	1.40	0.70	Uncorrected	Pro 6H	8/3/2016 0:00	09:15:55am	New	Sensor	08032016- 1 foot Boundary.SSF
SU 1	-0.81	34,131	396201.22	4566639.25	1291.324	1.20	0.70	Uncorrected	Pro 6H	8/3/2016 0:00	08:34:35am	New	Sensor	08032016- 1 foot Boundary.SSF
SU 1	-0.81	34,130	396198.47	4566636.02	1293.037	1.40	0.70	Uncorrected	Pro 6H	8/3/2016 0:00	08:53:31am	New	Sensor	08032016- 1 foot Boundary.SSF
SU 1	-0.82	34,129	396197.16	4566632.73	1293.169	1.40	0.70	Uncorrected	Pro 6H	8/3/2016 0:00	08:56:51am	New	Sensor	08032016- 1 foot Boundary.SSF
SU 1	-0.82	34,125	396200.16	4566641	1292.887	1.40	0.70	Uncorrected	Pro 6H	8/3/2016 0:00	08:51:33am	New	Sensor	08032016- 1 foot Boundary.SSF
SU 1	-0.82	34,125	396190.67	4566633.07	1289.92	1.40	0.80	Uncorrected	Pro 6H	8/3/2016 0:00	10:06:18am	New	Sensor	08032016- 1 foot Boundary.SSF
SU 1	-0.82	34,124	396199.14	4566642.2	1291.932	1.40	0.70	Uncorrected	Pro 6H	8/3/2016 0:00	09:03:48am	New	Sensor	08032016- 1 foot Boundary.SSF
SU 1	-0.82	34,124	396189.74	4566635.09	1289.778	1.30	0.70	Uncorrected	Pro 6H	8/3/2016 0:00	10:27:25am	New	Sensor	08032016- 1 foot Boundary.SSF
SU 1	-0.82	34,123	396197.51	4566632.79	1293.06	1.40	0.70	Uncorrected	Pro 6H	8/3/2016 0:00	08:52:38am	New	Sensor	08032016- 1 foot Boundary.SSF
SU 1	-0.82	34,122	396195.35	4566648.51	1291.148	1.40	0.70	Uncorrected	Pro 6H	8/3/2016 0:00	09:23:19am	New	Sensor	08032016- 1 foot Boundary.SSF
SU 1	-0.82	34,121	396193.96	4566645.83	1289.42	1.30	0.70	Uncorrected	Pro 6H	8/3/2016 0:00	10:32:13am	New	Sensor	08032016- 1 foot Boundary.SSF
SU 1	-0.82	34,113	396200.82	4566643.07	1292.918	1.40	0.70	Uncorrected	Pro 6H	8/3/2016 0:00	08:50:26am	New	Sensor	08032016- 1 foot Boundary.SSF
SU 1	-0.82	34,113	396194.67	4566635.02	1291.528	1.40	0.70	Uncorrected	Pro 6H	8/3/2016 0:00	09:13:53am	New	Sensor	08032016- 1 foot Boundary.SSF
SU 1	-0.82	34,110	396197.66	4566646.75	1290.138	1.20	0.70	Uncorrected	Pro 6H	8/3/2016 0:00	09:48:10am	New	Sensor	08032016- 1 foot Boundary.SSF
SU 1	-0.82	34,108	396192.78	4566632.57	1290.197	1.20	0.70	Uncorrected	Pro 6H	8/3/2016 0:00	09:44:33am	New	Sensor	08032016- 1 foot Boundary.SSF
SU 1	-0.82	34,107	396200.93	4566639.73	1291.953	1.40	0.70	Uncorrected	Pro 6H	8/3/2016 0:00	08:35:49am	New	Sensor	08032016- 1 foot Boundary.SSF
SU 1	-0.82	34,107	396196.92	4566647.48	1289.506	1.40	0.80	Uncorrected	Pro 6H	8/3/2016 0:00	10:12:03am	New	Sensor	08032016- 1 foot Boundary.SSF
SU 1	-0.82	34,104	396200.34	4566635.66	1291.527	1.20	0.70	Uncorrected	Pro 6H	8/3/2016 0:00	08:34:17am	New	Sensor	08032016- 1 foot Boundary.SSF
SU 1	-0.82	34,099	396198.75	4566637.41	1293.103	1.40	0.70	Uncorrected	Pro 6H	8/3/2016 0:00	08:56:17am	New	Sensor	08032016- 1 foot Boundary.SSF
SU 1	-0.83	34,096	396197.62	4566637.47	1291.991	1.40	0.70	Uncorrected	Pro 6H	8/3/2016 0:00	09:00:51am	New	Sensor	08032016- 1 foot Boundary.SSF
SU 1	-0.83	34,095	396195.63	4566635.98	1291.765	1.40	0.70	Uncorrected	Pro 6H	8/3/2016 0:00	09:09:44am	New	Sensor	08032016- 1 foot Boundary.SSF
SU 1	-0.83	34,087	396194.01	4566645.07	1289.431	1.30	0.70	Uncorrected	Pro 6H	8/3/2016 0:00	10:31:03am	New	Sensor	08032016- 1 foot Boundary.SSF
SU 1	-0.83	34,081	396200.11	4566644.34	1291.954	1.40	0.70	Uncorrected	Pro 6H	8/3/2016 0:00	09:01:57am	New	Sensor	08032016- 1 foot Boundary.SSF
SU 1	-0.83	34,080	396200.25	4566635.59	1291.455	1.20	0.70	Uncorrected	Pro 6H	8/3/2016 0:00	08:35:03am	New	Sensor	08032016- 1 foot Boundary.SSF
SU 1	-0.83	34,072	396200.25	4566637.83	1292.67	1.40	0.70	Uncorrected	Pro 6H	8/3/2016 0:00	08:44:28am	New	Sensor	08032016- 1 foot Boundary.SSF
SU 1	-0.83	34,072	396189.97	4566632.88	1289.707	1.40	0.80	Uncorrected	Pro 6H	8/3/2016 0:00	10:08:32am	New	Sensor	08032016- 1 foot Boundary.SSF
SU 1	-0.83	34,068	396198.52	4566635.26	1293.061	1.40	0.70	Uncorrected	Pro 6H	8/3/2016 0:00	08:53:43am	New	Sensor	08032016- 1 foot Boundary.SSF
SU 1	-0.84	34,067	396199.03	4566643.72	1291.454	1.40	0.70	Uncorrected	Pro 6H	8/3/2016 0:00	09:12:48am	New	Sensor	08032016- 1 foot Boundary.SSF
SU 1	-0.84	34,061	396196.6	4566634.65	1291.953	1.40	0.70	Uncorrected	Pro 6H	8/3/2016 0:00	09:01:45am	New	Sensor	08032016- 1 foot Boundary.SSF
SU 1	-0.84	34,060	396200.85	4566643.66	1292.884	1.40	0.70	Uncorrected	Pro 6H	8/3/2016 0:00	08:52:11am	New	Sensor	08032016- 1 foot Boundary.SSF

SU	Z-Score	CPM	Easting	Northing	MSL	PDOP	HDOP	CorrType	RcvrType	GPS_Date	GPS_Time	Update	FeatName	Datafile
SU 1	-0.84	34,060	396196.95	4566632.74	1293.185	1.40	0.70	Uncorrected	Pro 6H	8/3/2016 0:00	08:57:40am	New	Sensor	08032016- 1 foot Boundary.SSF
SU 1	-0.84	34,059	396197.92	4566634.9	1293.071	1.40	0.70	Uncorrected	Pro 6H	8/3/2016 0:00	08:58:31am	New	Sensor	08032016- 1 foot Boundary.SSF
SU 1	-0.84	34,055	396200.02	4566641.16	1293.028	1.40	0.70	Uncorrected	Pro 6H	8/3/2016 0:00	08:58:44am	New	Sensor	08032016- 1 foot Boundary.SSF
SU 1	-0.84	34,051	396199.69	4566643.42	1292.052	1.40	0.70	Uncorrected	Pro 6H	8/3/2016 0:00	09:01:07am	New	Sensor	08032016- 1 foot Boundary.SSF
SU 1	-0.84	34,048	396199.98	4566641.67	1293.014	1.40	0.70	Uncorrected	Pro 6H	8/3/2016 0:00	08:57:55am	New	Sensor	08032016- 1 foot Boundary.SSF
SU 1	-0.84	34,046	396192.21	4566643.66	1291.408	1.40	0.70	Uncorrected	Pro 6H	8/3/2016 0:00	09:18:01am	New	Sensor	08032016- 1 foot Boundary.SSF
SU 1	-0.84	34,045	396197.07	4566632.31	1293.19	1.40	0.70	Uncorrected	Pro 6H	8/3/2016 0:00	08:55:25am	New	Sensor	08032016- 1 foot Boundary.SSF
SU 1	-0.84	34,038	396193.09	4566645.53	1291.437	1.40	0.70	Uncorrected	Pro 6H	8/3/2016 0:00	09:18:04am	New	Sensor	08032016- 1 foot Boundary.SSF
SU 1	-0.84	34,037	396200.55	4566643.13	1293.086	1.40	0.70	Uncorrected	Pro 6H	8/3/2016 0:00	08:56:24am	New	Sensor	08032016- 1 foot Boundary.SSF
SU 1	-0.85	34,036	396200.72	4566640.93	1292.848	1.40	0.70	Uncorrected	Pro 6H	8/3/2016 0:00	08:45:43am	New	Sensor	08032016- 1 foot Boundary.SSF
SU 1	-0.85	34,036	396197.16	4566637.38	1292.009	1.40	0.70	Uncorrected	Pro 6H	8/3/2016 0:00	09:04:56am	New	Sensor	08032016- 1 foot Boundary.SSF
SU 1	-0.85	34,036	396193.86	4566645.58	1289.504	1.30	0.70	Uncorrected	Pro 6H	8/3/2016 0:00	10:33:27am	New	Sensor	08032016- 1 foot Boundary.SSF
SU 1	-0.85	34,031	396190.88	4566633.54	1289.923	1.40	0.80	Uncorrected	Pro 6H	8/3/2016 0:00	10:06:19am	New	Sensor	08032016- 1 foot Boundary.SSF
SU 1	-0.85	34,027	396200.39	4566641.49	1292.948	1.40	0.70	Uncorrected	Pro 6H	8/3/2016 0:00	08:52:54am	New	Sensor	08032016- 1 foot Boundary.SSF
SU 1	-0.85	34,024	396202.68	4566633.87	1292.159	1.20	0.70	Uncorrected	Pro 6H	8/3/2016 0:00	08:23:42am	New	Sensor	08032016- 1 foot Boundary.SSF
SU 1	-0.85	34,020	396198.23	4566640.89	1291.89	1.40	0.70	Uncorrected	Pro 6H	8/3/2016 0:00	09:06:16am	New	Sensor	08032016- 1 foot Boundary.SSF
SU 1	-0.85	34,019	396200.78	4566642.43	1292.862	1.40	0.70	Uncorrected	Pro 6H	8/3/2016 0:00	08:49:07am	New	Sensor	08032016- 1 foot Boundary.SSF
SU 1	-0.85	34,018	396200.78	4566640.46	1292.702	1.40	0.70	Uncorrected	Pro 6H	8/3/2016 0:00	08:44:05am	New	Sensor	08032016- 1 foot Boundary.SSF
SU 1	-0.85	34,018	396198.76	4566642.17	1291.734	1.40	0.70	Uncorrected	Pro 6H	8/3/2016 0:00	09:08:09am	New	Sensor	08032016- 1 foot Boundary.SSF
SU 1	-0.85	34,010	396195.58	4566635.36	1291.789	1.40	0.70	Uncorrected	Pro 6H	8/3/2016 0:00	09:07:44am	New	Sensor	08032016- 1 foot Boundary.SSF
SU 1	-0.85	34,010	396196.08	4566649.94	1289.754	1.30	0.70	Uncorrected	Pro 6H	8/3/2016 0:00	10:30:05am	New	Sensor	08032016- 1 foot Boundary.SSF
SU 1	-0.85	34,007	396197.9	4566632.54	1293.05	1.40	0.70	Uncorrected	Pro 6H	8/3/2016 0:00	08:49:20am	New	Sensor	08032016- 1 foot Boundary.SSF
SU 1	-0.85	34,005	396193.41	4566633.33	1291.575	1.40	0.70	Uncorrected	Pro 6H	8/3/2016 0:00	09:13:17am	New	Sensor	08032016- 1 foot Boundary.SSF
SU 1	-0.85	34,005	396193.56	4566645.16	1289.496	1.30	0.70	Uncorrected	Pro 6H	8/3/2016 0:00	10:32:12am	New	Sensor	08032016- 1 foot Boundary.SSF
SU 1	-0.86	34,000	396191.55	4566633.61	1290.413	1.20	0.70	Uncorrected	Pro 6H	8/3/2016 0:00	09:47:51am	New	Sensor	08032016- 1 foot Boundary.SSF
SU 1	-0.86	33,999	396198.24	4566635.68	1293.008	1.40	0.70	Uncorrected	Pro 6H	8/3/2016 0:00	08:55:32am	New	Sensor	08032016- 1 foot Boundary.SSF
SU 1	-0.86	33,997	396200.16	4566644.1	1291.953	1.40	0.70	Uncorrected	Pro 6H	8/3/2016 0:00	09:03:30am	New	Sensor	08032016- 1 foot Boundary.SSF
SU 1	-0.86	33,996	396189.76	4566635.76	1291.286	1.30	0.70	Uncorrected	Pro 6H	8/3/2016 0:00	09:25:22am	New	Sensor	08032016- 1 foot Boundary.SSF
SU 1	-0.86	33,992	396200.63	4566643.17	1293.032	1.40	0.70	Uncorrected	Pro 6H	8/3/2016 0:00	08:54:48am	New	Sensor	08032016- 1 foot Boundary.SSF
SU 1	-0.86	33,990	396196.11	4566633.01	1292.052	1.40	0.70	Uncorrected	Pro 6H	8/3/2016 0:00	09:01:39am	New	Sensor	08032016- 1 foot Boundary.SSF
SU 1	-0.86	33,980	396197.51	4566632.74	1293.158	1.40	0.70	Uncorrected	Pro 6H	8/3/2016 0:00	08:53:35am	New	Sensor	08032016- 1 foot Boundary.SSF
SU 1	-0.86	33,975	396200.76	4566638.05	1291.526	1.20	0.70	Uncorrected	Pro 6H	8/3/2016 0:00	08:34:14am	New	Sensor	08032016- 1 foot Boundary.SSF
SU 1	-0.87	33,972	396196.1	4566649.92	1289.76	1.30	0.70	Uncorrected	Pro 6H	8/3/2016 0:00	10:30:06am	New	Sensor	08032016- 1 foot Boundary.SSF
SU 1	-0.87	33,971	396199.86	4566640.4	1292.916	1.40	0.70	Uncorrected	Pro 6H	8/3/2016 0:00	08:51:34am	New	Sensor	08032016- 1 foot Boundary.SSF
SU 1	-0.87	33,965	396201.44	4566640.54	1292.623	1.40	0.70	Uncorrected	Pro 6H	8/3/2016 0:00	08:40:30am	New	Sensor	08032016- 1 foot Boundary.SSF
SU 1	-0.87	33,965	396199.36	4566642.49	1292.054	1.40	0.70	Uncorrected	Pro 6H	8/3/2016 0:00	09:01:06am	New	Sensor	08032016- 1 foot Boundary.SSF
SU 1	-0.87	33,964	396198.1	4566635.23	1293.063	1.40	0.70	Uncorrected	Pro 6H	8/3/2016 0:00	08:54:38am	New	Sensor	08032016- 1 foot Boundary.SSF
SU 1	-0.87	33,964	396196.97	4566638.16	1291.823	1.40	0.70	Uncorrected	Pro 6H	8/3/2016 0:00	09:08:04am	New	Sensor	08032016- 1 foot Boundary.SSF
SU 1	-0.87	33,963	396202.23	4566635.49	1292.089	1.20	0.70	Uncorrected	Pro 6H	8/3/2016 0:00	08:28:21am	New	Sensor	08032016- 1 foot Boundary.SSF
SU 1	-0.87	33,957	396192.87	4566632.32	1291.5	1.40	0.70	Uncorrected	Pro 6H	8/3/2016 0:00	09:14:45am	New	Sensor	08032016- 1 foot Boundary.SSF
SU 1	-0.87	33,955	396199.05	4566642.19	1291.908	1.40	0.70	Uncorrected	Pro 6H	8/3/2016 0:00	09:05:22am	New	Sensor	08032016- 1 foot Boundary.SSF
SU 1	-0.87	33,954	396198.06	4566633.45	1293.026	1.40	0.70	Uncorrected	Pro 6H	8/3/2016 0:00	08:50:06am	New	Sensor	08032016- 1 foot Boundary.SSF
SU 1	-0.87	33,953	396200.66	4566643.7	1293.054	1.40	0.70	Uncorrected	Pro 6H	8/3/2016 0:00	08:57:12am	New	Sensor	08032016- 1 foot Boundary.SSF
SU 1	-0.87	33,953	396189.82	4566633.98	1289.613	1.40	0.80	Uncorrected	Pro 6H	8/3/2016 0:00	10:19:06am	New	Sensor	08032016- 1 foot Boundary.SSF
SU 1	-0.87	33,945	396200.5	4566639.28	1291.999	1.40	0.70	Uncorrected	Pro 6H	8/3/2016 0:00	08:38:42am	New	Sensor	08032016- 1 foot Boundary.SSF
SU 1	-0.87	33,945	396196.85	4566638.4	1291.745	1.40	0.70	Uncorrected	Pro 6H	8/3/2016 0:00	09:09:47am	New	Sensor	08032016- 1 foot Boundary.SSF
SU 1	-0.88	33,942	396200.14	4566641.86	1293.037	1.40	0.70	Uncorrected	Pro 6H	8/3/2016 0:00	08:54:11am	New	Sensor	08032016- 1 foot Boundary.SSF
SU 1	-0.88	33,941	396190.09	4566636.76	1289.69	1.30	0.70	Uncorrected	Pro 6H	8/3/2016 0:00	10:28:20am	New	Sensor	08032016- 1 foot Boundary.SSF
SU 1	-0.88	33,934	396198.97	4566638.15	1293.079	1.40	0.70	Uncorrected	Pro 6H	8/3/2016 0:00	08:56:18am	New	Sensor	08032016- 1 foot Boundary.SSF
SU 1	-0.88	33,933	396200.15	4566636.63	1292.541	1.40	0.70	Uncorrected	Pro 6H	8/3/2016 0:00	08:42:00am	New	Sensor	08032016- 1 foot Boundary.SSF
SU 1	-0.88	33,933	396195.84	4566636.56	1291.7	1.40	0.70	Uncorrected	Pro 6H	8/3/2016 0:00	09:10:33am	New	Sensor	08032016- 1 foot Boundary.SSF
SU 1	-0.88	33,931	396195.06	4566631.82	1292.17	1.40	0.70	Uncorrected	Pro 6H	8/3/2016 0:00	09:02:26am	New	Sensor	08032016- 1 foot Boundary.SSF

SU	Z-Score	CPM	Easting	Northing	MSL	PDOP	HDOP	CorrType	RcvrType	GPS_Date	GPS_Time	Update	FeatName	Datafile
SU 1	-0.88	33,929	396202.82	4566633.75	1292.299	1.20	0.70	Uncorrected	Pro 6H	8/3/2016 0:00	08:24:51am	New	Sensor	08032016- 1 foot Boundary.SSF
SU 1	-0.88	33,925	396198.02	4566634.4	1293.096	1.40	0.70	Uncorrected	Pro 6H	8/3/2016 0:00	08:53:33am	New	Sensor	08032016- 1 foot Boundary.SSF
SU 1	-0.88	33,919	396192.74	4566632.74	1291.555	1.40	0.70	Uncorrected	Pro 6H	8/3/2016 0:00	09:15:31am	New	Sensor	08032016- 1 foot Boundary.SSF
SU 1	-0.88	33,918	396193.87	4566645.6	1289.479	1.30	0.70	Uncorrected	Pro 6H	8/3/2016 0:00	10:33:24am	New	Sensor	08032016- 1 foot Boundary.SSF
SU 1	-0.88	33,912	396196.61	4566648.77	1291.129	1.40	0.70	Uncorrected	Pro 6H	8/3/2016 0:00	09:23:17am	New	Sensor	08032016- 1 foot Boundary.SSF
SU 1	-0.89	33,905	396198.43	4566640.61	1291.943	1.40	0.70	Uncorrected	Pro 6H	8/3/2016 0:00	09:04:35am	New	Sensor	08032016- 1 foot Boundary.SSF
SU 1	-0.89	33,905	396196.47	4566649.44	1291.315	1.40	0.70	Uncorrected	Pro 6H	8/3/2016 0:00	09:22:17am	New	Sensor	08032016- 1 foot Boundary.SSF
SU 1	-0.89	33,899	396197.05	4566631.87	1293.186	1.40	0.70	Uncorrected	Pro 6H	8/3/2016 0:00	08:58:26am	New	Sensor	08032016- 1 foot Boundary.SSF
SU 1	-0.89	33,897	396191.76	4566642.28	1291.474	1.40	0.70	Uncorrected	Pro 6H	8/3/2016 0:00	09:17:59am	New	Sensor	08032016- 1 foot Boundary.SSF
SU 1	-0.89	33,893	396195.83	4566636.55	1291.693	1.40	0.70	Uncorrected	Pro 6H	8/3/2016 0:00	09:10:32am	New	Sensor	08032016- 1 foot Boundary.SSF
SU 1	-0.89	33,891	396198.83	4566635.51	1292.924	1.40	0.70	Uncorrected	Pro 6H	8/3/2016 0:00	08:49:30am	New	Sensor	08032016- 1 foot Boundary.SSF
SU 1	-0.89	33,888	396197.53	4566639.33	1291.82	1.40	0.70	Uncorrected	Pro 6H	8/3/2016 0:00	09:07:38am	New	Sensor	08032016- 1 foot Boundary.SSF
SU 1	-0.89	33,885	396200.16	4566637.2	1291.915	1.40	0.70	Uncorrected	Pro 6H	8/3/2016 0:00	08:37:51am	New	Sensor	08032016- 1 foot Boundary.SSF
SU 1	-0.89	33,884	396202.94	4566632.61	1292.032	1.20	0.70	Uncorrected	Pro 6H	8/3/2016 0:00	08:21:37am	New	Sensor	08032016- 1 foot Boundary.SSF
SU 1	-0.89	33,883	396196.2	4566636.61	1291.726	1.40	0.70	Uncorrected	Pro 6H	8/3/2016 0:00	09:08:40am	New	Sensor	08032016- 1 foot Boundary.SSF
SU 1	-0.89	33,882	396192.81	4566644.54	1291.28	1.40	0.70	Uncorrected	Pro 6H	8/3/2016 0:00	09:21:11am	New	Sensor	08032016- 1 foot Boundary.SSF
SU 1	-0.89	33,882	396194.88	4566635.43	1290.146	1.20	0.70	Uncorrected	Pro 6H	8/3/2016 0:00	09:43:47am	New	Sensor	08032016- 1 foot Boundary.SSF
SU 1	-0.9	33,877	396200.94	4566642.6	1292.775	1.40	0.70	Uncorrected	Pro 6H	8/3/2016 0:00	08:47:57am	New	Sensor	08032016- 1 foot Boundary.SSF
SU 1	-0.9	33,870	396202.23	4566632.46	1292.034	1.20	0.70	Uncorrected	Pro 6H	8/3/2016 0:00	08:25:32am	New	Sensor	08032016- 1 foot Boundary.SSF
SU 1	-0.9	33,868	396196.23	4566634.86	1291.947	1.40	0.70	Uncorrected	Pro 6H	8/3/2016 0:00	09:03:57am	New	Sensor	08032016- 1 foot Boundary.SSF
SU 1	-0.9	33,867	396189.33	4566635.11	1291.394	1.40	0.70	Uncorrected	Pro 6H	8/3/2016 0:00	09:20:43am	New	Sensor	08032016- 1 foot Boundary.SSF
SU 1	-0.9	33,865	396196.87	4566635.41	1291.916	1.40	0.70	Uncorrected	Pro 6H	8/3/2016 0:00	09:01:46am	New	Sensor	08032016- 1 foot Boundary.SSF
SU 1	-0.9	33,863	396200.96	4566641.7	1292.794	1.40	0.70	Uncorrected	Pro 6H	8/3/2016 0:00	08:44:55am	New	Sensor	08032016- 1 foot Boundary.SSF
SU 1	-0.9	33,854	396202.05	4566634.78	1292.107	1.20	0.70	Uncorrected	Pro 6H	8/3/2016 0:00	08:28:20am	New	Sensor	08032016- 1 foot Boundary.SSF
SU 1	-0.91	33,849	396195.84	4566647.69	1289.541	1.30	0.70	Uncorrected	Pro 6H	8/3/2016 0:00	10:28:52am	New	Sensor	08032016- 1 foot Boundary.SSF
SU 1	-0.91	33,848	396199.97	4566635.02	1291.9	1.40	0.70	Uncorrected	Pro 6H	8/3/2016 0:00	08:35:55am	New	Sensor	08032016- 1 foot Boundary.SSF
SU 1	-0.91	33,846	396195.83	4566636.63	1291.684	1.40	0.70	Uncorrected	Pro 6H	8/3/2016 0:00	09:11:29am	New	Sensor	08032016- 1 foot Boundary.SSF
SU 1	-0.91	33,844	396199.66	4566644.41	1291.687	1.40	0.70	Uncorrected	Pro 6H	8/3/2016 0:00	09:08:12am	New	Sensor	08032016- 1 foot Boundary.SSF
SU 1	-0.91	33,839	396192.67	4566636.72	1290.41	1.20	0.70	Uncorrected	Pro 6H	8/3/2016 0:00	09:48:44am	New	Sensor	08032016- 1 foot Boundary.SSF
SU 1	-0.91	33,839	396191.94	4566636.98	1289.83	1.40	0.80	Uncorrected	Pro 6H	8/3/2016 0:00	10:10:53am	New	Sensor	08032016- 1 foot Boundary.SSF
SU 1	-0.91	33,837	396201.09	4566644.22	1292.969	1.40	0.70	Uncorrected	Pro 6H	8/3/2016 0:00	08:53:57am	New	Sensor	08032016- 1 foot Boundary.SSF
SU 1	-0.91	33,836	396193.86	4566634.63	1291.245	1.40	0.70	Uncorrected	Pro 6H	8/3/2016 0:00	09:21:46am	New	Sensor	08032016- 1 foot Boundary.SSF
SU 1	-0.92	33,817	396198.15	4566635.68	1293.023	1.40	0.70	Uncorrected	Pro 6H	8/3/2016 0:00	08:56:59am	New	Sensor	08032016- 1 foot Boundary.SSF
SU 1	-0.92	33,817	396199.3	4566641.5	1291.703	1.40	0.70	Uncorrected	Pro 6H	8/3/2016 0:00	09:00:09am	New	Sensor	08032016- 1 foot Boundary.SSF
SU 1	-0.92	33,817	396193.18	4566633.21	1290.18	1.20	0.70	Uncorrected	Pro 6H	8/3/2016 0:00	09:44:34am	New	Sensor	08032016- 1 foot Boundary.SSF
SU 1	-0.92	33,809	396193.59	4566633.92	1291.256	1.40	0.70	Uncorrected	Pro 6H	8/3/2016 0:00	09:21:47am	New	Sensor	08032016- 1 foot Boundary.SSF
SU 1	-0.92	33,807	396199.36	4566636.77	1292.746	1.40	0.70	Uncorrected	Pro 6H	8/3/2016 0:00	08:47:02am	New	Sensor	08032016- 1 foot Boundary.SSF
SU 1	-0.92	33,803	396197.45	4566632.31	1293.143	1.40	0.70	Uncorrected	Pro 6H	8/3/2016 0:00	08:51:02am	New	Sensor	08032016- 1 foot Boundary.SSF
SU 1	-0.92	33,801	396199.35	4566638.42	1292.941	1.40	0.70	Uncorrected	Pro 6H	8/3/2016 0:00	08:50:20am	New	Sensor	08032016- 1 foot Boundary.SSF
SU 1	-0.92	33,799	396199.28	4566637.82	1292.926	1.40	0.70	Uncorrected	Pro 6H	8/3/2016 0:00	08:49:33am	New	Sensor	08032016- 1 foot Boundary.SSF
SU 1	-0.92	33,799	396194.56	4566635.36	1290.137	1.20	0.70	Uncorrected	Pro 6H	8/3/2016 0:00	09:43:57am	New	Sensor	08032016- 1 foot Boundary.SSF
SU 1	-0.92	33,793	396189.4	4566635.42	1289.792	1.30	0.70	Uncorrected	Pro 6H	8/3/2016 0:00	10:29:19am	New	Sensor	08032016- 1 foot Boundary.SSF
SU 1	-0.92	33,790	396200.64	4566642.42	1292.932	1.40	0.70	Uncorrected	Pro 6H	8/3/2016 0:00	08:50:42am	New	Sensor	08032016- 1 foot Boundary.SSF
SU 1	-0.93	33,786	396199.98	4566635.58	1291.936	1.40	0.70	Uncorrected	Pro 6H	8/3/2016 0:00	08:36:40am	New	Sensor	08032016- 1 foot Boundary.SSF
SU 1	-0.93	33,784	396193.41	4566633.66	1290.545	1.20	0.70	Uncorrected	Pro 6H	8/3/2016 0:00	10:01:02am	New	Sensor	08032016- 1 foot Boundary.SSF
SU 1	-0.93	33,783	396200.84	4566639.13	1292.546	1.40	0.70	Uncorrected	Pro 6H	8/3/2016 0:00	08:40:50am	New	Sensor	08032016- 1 foot Boundary.SSF
SU 1	-0.93	33,776	396193.51	4566632.82	1291.686	1.40	0.70	Uncorrected	Pro 6H	8/3/2016 0:00	09:11:24am	New	Sensor	08032016- 1 foot Boundary.SSF
SU 1	-0.93	33,776	396199.41	4566644.62	1291.376	1.40	0.70	Uncorrected	Pro 6H	8/3/2016 0:00	09:12:49am	New	Sensor	08032016- 1 foot Boundary.SSF
SU 1	-0.93	33,774	396193.39	4566632.11	1291.708	1.40	0.70	Uncorrected	Pro 6H	8/3/2016 0:00	09:11:22am	New	Sensor	08032016- 1 foot Boundary.SSF
SU 1	-0.93	33,773	396200.34	4566636.33	1291.543	1.40	0.70	Uncorrected	Pro 6H	8/3/2016 0:00	08:35:18am	New	Sensor	08032016- 1 foot Boundary.SSF
SU 1	-0.93	33,765	396200.25	4566641.76	1293.028	1.40	0.70	Uncorrected	Pro 6H	8/3/2016 0:00	08:53:54am	New	Sensor	08032016- 1 foot Boundary.SSF
SU 1	-0.93	33,765	396191.09	4566633.78	1291.265	1.40	0.70	Uncorrected	Pro 6H	8/3/2016 0:00	09:22:51am	New	Sensor	08032016- 1 foot Boundary.SSF

SU	Z-Score	CPM	Easting	Northing	MSL	PDOP	HDOP	CorrType	RcvrType	GPS_Date	GPS_Time	Update	FeatName	Datafile
SU 1	-0.93	33,764	396196.99	4566638.97	1291.639	1.40	0.70	Uncorrected	Pro 6H	8/3/2016 0:00	09:10:13am	New	Sensor	08032016- 1 foot Boundary.SSF
SU 1	-0.93	33,762	396200.29	4566644.06	1291.784	1.40	0.70	Uncorrected	Pro 6H	8/3/2016 0:00	08:59:00am	New	Sensor	08032016- 1 foot Boundary.SSF
SU 1	-0.93	33,761	396191.06	4566634.84	1289.767	1.40	0.80	Uncorrected	Pro 6H	8/3/2016 0:00	10:09:33am	New	Sensor	08032016- 1 foot Boundary.SSF
SU 1	-0.93	33,759	396202.68	4566634.31	1292.241	1.20	0.70	Uncorrected	Pro 6H	8/3/2016 0:00	08:24:38am	New	Sensor	08032016- 1 foot Boundary.SSF
SU 1	-0.94	33,756	396201.29	4566642.7	1292.795	1.40	0.70	Uncorrected	Pro 6H	8/3/2016 0:00	08:46:21am	New	Sensor	08032016- 1 foot Boundary.SSF
SU 1	-0.94	33,755	396200.03	4566643.53	1291.883	1.40	0.70	Uncorrected	Pro 6H	8/3/2016 0:00	09:04:17am	New	Sensor	08032016- 1 foot Boundary.SSF
SU 1	-0.94	33,754	396196.38	4566635.78	1292.001	1.40	0.70	Uncorrected	Pro 6H	8/3/2016 0:00	09:04:42am	New	Sensor	08032016- 1 foot Boundary.SSF
SU 1	-0.94	33,752	396194.4	4566632.52	1292.067	1.40	0.70	Uncorrected	Pro 6H	8/3/2016 0:00	09:05:43am	New	Sensor	08032016- 1 foot Boundary.SSF
SU 1	-0.94	33,747	396200.41	4566642.78	1293.042	1.40	0.70	Uncorrected	Pro 6H	8/3/2016 0:00	08:57:27am	New	Sensor	08032016- 1 foot Boundary.SSF
SU 1	-0.94	33,743	396199.56	4566634.56	1291.982	1.40	0.70	Uncorrected	Pro 6H	8/3/2016 0:00	08:38:36am	New	Sensor	08032016- 1 foot Boundary.SSF
SU 1	-0.94	33,740	396196.02	4566635.95	1291.813	1.40	0.70	Uncorrected	Pro 6H	8/3/2016 0:00	09:06:46am	New	Sensor	08032016- 1 foot Boundary.SSF
SU 1	-0.94	33,739	396193.87	4566645.59	1289.486	1.30	0.70	Uncorrected	Pro 6H	8/3/2016 0:00	10:33:25am	New	Sensor	08032016- 1 foot Boundary.SSF
SU 1	-0.94	33,738	396199.42	4566643.73	1291.722	1.40	0.70	Uncorrected	Pro 6H	8/3/2016 0:00	09:08:11am	New	Sensor	08032016- 1 foot Boundary.SSF
SU 1	-0.94	33,735	396201.08	4566642.2	1292.827	1.40	0.70	Uncorrected	Pro 6H	8/3/2016 0:00	08:44:53am	New	Sensor	08032016- 1 foot Boundary.SSF
SU 1	-0.94	33,732	396200.05	4566642.14	1293.054	1.40	0.70	Uncorrected	Pro 6H	8/3/2016 0:00	08:57:10am	New	Sensor	08032016- 1 foot Boundary.SSF
SU 1	-0.94	33,732	396196.37	4566636.73	1291.862	1.40	0.70	Uncorrected	Pro 6H	8/3/2016 0:00	09:06:32am	New	Sensor	08032016- 1 foot Boundary.SSF
SU 1	-0.94	33,731	396202.22	4566636.08	1291.937	1.20	0.70	Uncorrected	Pro 6H	8/3/2016 0:00	08:29:17am	New	Sensor	08032016- 1 foot Boundary.SSF
SU 1	-0.94	33,730	396193.99	4566636.02	1289.67	1.40	0.80	Uncorrected	Pro 6H	8/3/2016 0:00	10:02:19am	New	Sensor	08032016- 1 foot Boundary.SSF
SU 1	-0.94	33,728	396198.54	4566641.48	1291.737	1.40	0.70	Uncorrected	Pro 6H	8/3/2016 0:00	09:07:35am	New	Sensor	08032016- 1 foot Boundary.SSF
SU 1	-0.94	33,727	396197.78	4566637.91	1292.122	1.40	0.70	Uncorrected	Pro 6H	8/3/2016 0:00	09:02:35am	New	Sensor	08032016- 1 foot Boundary.SSF
SU 1	-0.95	33,718	396197.85	4566634.62	1293.14	1.40	0.70	Uncorrected	Pro 6H	8/3/2016 0:00	08:54:20am	New	Sensor	08032016- 1 foot Boundary.SSF
SU 1	-0.95	33,710	396190.91	4566635.03	1289.826	1.40	0.80	Uncorrected	Pro 6H	8/3/2016 0:00	10:09:41am	New	Sensor	08032016- 1 foot Boundary.SSF
SU 1	-0.95	33,709	396189.98	4566635.31	1289.593	1.40	0.80	Uncorrected	Pro 6H	8/3/2016 0:00	10:20:38am	New	Sensor	08032016- 1 foot Boundary.SSF
SU 1	-0.95	33,706	396194.09	4566634.88	1291.394	1.40	0.70	Uncorrected	Pro 6H	8/3/2016 0:00	09:15:28am	New	Sensor	08032016- 1 foot Boundary.SSF
SU 1	-0.95	33,700	396195.85	4566636.47	1291.687	1.40	0.70	Uncorrected	Pro 6H	8/3/2016 0:00	09:10:42am	New	Sensor	08032016- 1 foot Boundary.SSF
SU 1	-0.95	33,699	396193.67	4566633.55	1291.554	1.40	0.70	Uncorrected	Pro 6H	8/3/2016 0:00	09:13:55am	New	Sensor	08032016- 1 foot Boundary.SSF
SU 1	-0.95	33,696	396198.2	4566634.1	1293.009	1.40	0.70	Uncorrected	Pro 6H	8/3/2016 0:00	08:50:05am	New	Sensor	08032016- 1 foot Boundary.SSF
SU 1	-0.95	33,695	396197.34	4566632.28	1293.23	1.40	0.70	Uncorrected	Pro 6H	8/3/2016 0:00	08:54:23am	New	Sensor	08032016- 1 foot Boundary.SSF
SU 1	-0.96	33,692	396194.07	4566635.3	1291.256	1.40	0.70	Uncorrected	Pro 6H	8/3/2016 0:00	09:21:53am	New	Sensor	08032016- 1 foot Boundary.SSF
SU 1	-0.96	33,689	396197.18	4566635	1291.552	1.40	0.70	Uncorrected	Pro 6H	8/3/2016 0:00	08:59:21am	New	Sensor	08032016- 1 foot Boundary.SSF
SU 1	-0.96	33,677	396199.72	4566643.7	1291.998	1.40	0.70	Uncorrected	Pro 6H	8/3/2016 0:00	09:02:55am	New	Sensor	08032016- 1 foot Boundary.SSF
SU 1	-0.96	33,675	396200.15	4566637.96	1291.995	1.40	0.70	Uncorrected	Pro 6H	8/3/2016 0:00	08:39:29am	New	Sensor	08032016- 1 foot Boundary.SSF
SU 1	-0.96	33,670	396191.32	4566635.13	1289.845	1.40	0.80	Uncorrected	Pro 6H	8/3/2016 0:00	10:07:17am	New	Sensor	08032016- 1 foot Boundary.SSF
SU 1	-0.96	33,664	396200.79	4566641.44	1292.83	1.40	0.70	Uncorrected	Pro 6H	8/3/2016 0:00	08:45:42am	New	Sensor	08032016- 1 foot Boundary.SSF
SU 1	-0.96	33,664	396194.42	4566635.46	1291.428	1.40	0.70	Uncorrected	Pro 6H	8/3/2016 0:00	09:15:27am	New	Sensor	08032016- 1 foot Boundary.SSF
SU 1	-0.96	33,664	396193.88	4566645.6	1289.492	1.30	0.70	Uncorrected	Pro 6H	8/3/2016 0:00	10:33:26am	New	Sensor	08032016- 1 foot Boundary.SSF
SU 1	-0.96	33,663	396201.72	4566632.85	1292.042	1.20	0.70	Uncorrected	Pro 6H	8/3/2016 0:00	08:29:12am	New	Sensor	08032016- 1 foot Boundary.SSF
SU 1	-0.97	33,658	396193.82	4566634.18	1291.394	1.40	0.70	Uncorrected	Pro 6H	8/3/2016 0:00	09:16:38am	New	Sensor	08032016- 1 foot Boundary.SSF
SU 1	-0.97	33,657	396191.3	4566635.61	1289.8	1.40	0.80	Uncorrected	Pro 6H	8/3/2016 0:00	10:09:42am	New	Sensor	08032016- 1 foot Boundary.SSF
SU 1	-0.97	33,652	396190.94	4566633.97	1291.425	1.40	0.70	Uncorrected	Pro 6H	8/3/2016 0:00	09:20:40am	New	Sensor	08032016- 1 foot Boundary.SSF
SU 1	-0.97	33,646	396198.56	4566641.79	1291.744	1.40	0.70	Uncorrected	Pro 6H	8/3/2016 0:00	09:06:53am	New	Sensor	08032016- 1 foot Boundary.SSF
SU 1	-0.97	33,644	396194.02	4566635.59	1291.154	1.40	0.70	Uncorrected	Pro 6H	8/3/2016 0:00	09:22:57am	New	Sensor	08032016- 1 foot Boundary.SSF
SU 1	-0.97	33,641	396195.6	4566632.85	1292.125	1.40	0.70	Uncorrected	Pro 6H	8/3/2016 0:00	09:03:12am	New	Sensor	08032016- 1 foot Boundary.SSF
SU 1	-0.97	33,639	396191.1	4566632.53	1290.451	1.20	0.70	Uncorrected	Pro 6H	8/3/2016 0:00	09:47:49am	New	Sensor	08032016- 1 foot Boundary.SSF
SU 1	-0.98	33,630	396192.2	4566642.99	1289.716	1.30	0.70	Uncorrected	Pro 6H	8/3/2016 0:00	10:32:39am	New	Sensor	08032016- 1 foot Boundary.SSF
SU 1	-0.98	33,628	396200.52	4566642.93	1292.966	1.40	0.70	Uncorrected	Pro 6H	8/3/2016 0:00	08:58:46am	New	Sensor	08032016- 1 foot Boundary.SSF
SU 1	-0.98	33,616	396195.56	4566649	1289.648	1.30	0.70	Uncorrected	Pro 6H	8/3/2016 0:00	10:33:11am	New	Sensor	08032016- 1 foot Boundary.SSF
SU 1	-0.98	33,609	396194.73	4566635.75	1291.453	1.40	0.70	Uncorrected	Pro 6H	8/3/2016 0:00	09:14:49am	New	Sensor	08032016- 1 foot Boundary.SSF
SU 1	-0.98	33,607	396200.64	4566643.78	1292.817	1.40	0.70	Uncorrected	Pro 6H	8/3/2016 0:00	08:58:47am	New	Sensor	08032016- 1 foot Boundary.SSF
SU 1	-0.99	33,598	396200.54	4566643.3	1293.01	1.40	0.70	Uncorrected	Pro 6H	8/3/2016 0:00	08:57:57am	New	Sensor	08032016- 1 foot Boundary.SSF
SU 1	-0.99	33,594	396202.72	4566635.18	1292.189	1.20	0.70	Uncorrected	Pro 6H	8/3/2016 0:00	08:25:28am	New	Sensor	08032016- 1 foot Boundary.SSF
SU 1	-0.99	33,592	396197.3	4566636.57	1292.039	1.40	0.70	Uncorrected	Pro 6H	8/3/2016 0:00	09:02:33am	New	Sensor	08032016- 1 foot Boundary.SSF

SU	Z-Score	CPM	Easting	Northing	MSL	PDOP	HDOP	CorrType	RcvrType	GPS_Date	GPS_Time	Update	FeatName	Datafile
SU 1	-0.99	33,590	396200.8	4566638.63	1292.58	1.40	0.70	Uncorrected	Pro 6H	8/3/2016 0:00	08:41:14am	New	Sensor	08032016- 1 foot Boundary.SSF
SU 1	-0.99	33,587	396199.09	4566635.48	1292.791	1.40	0.70	Uncorrected	Pro 6H	8/3/2016 0:00	08:46:11am	New	Sensor	08032016- 1 foot Boundary.SSF
SU 1	-0.99	33,586	396200.1	4566641.75	1293.036	1.40	0.70	Uncorrected	Pro 6H	8/3/2016 0:00	08:55:39am	New	Sensor	08032016- 1 foot Boundary.SSF
SU 1	-0.99	33,585	396200.59	4566641.46	1292.77	1.40	0.70	Uncorrected	Pro 6H	8/3/2016 0:00	08:47:26am	New	Sensor	08032016- 1 foot Boundary.SSF
SU 1	-0.99	33,584	396191.64	4566636.29	1289.79	1.40	0.80	Uncorrected	Pro 6H	8/3/2016 0:00	10:09:43am	New	Sensor	08032016- 1 foot Boundary.SSF
SU 1	-0.99	33,581	396199.11	4566634.37	1291.992	1.40	0.70	Uncorrected	Pro 6H	8/3/2016 0:00	08:39:24am	New	Sensor	08032016- 1 foot Boundary.SSF
SU 1	-0.99	33,578	396200.46	4566636.49	1291.521	1.20	0.70	Uncorrected	Pro 6H	8/3/2016 0:00	08:34:16am	New	Sensor	08032016- 1 foot Boundary.SSF
SU 1	-0.99	33,576	396195	4566635.13	1291.681	1.40	0.70	Uncorrected	Pro 6H	8/3/2016 0:00	09:11:27am	New	Sensor	08032016- 1 foot Boundary.SSF
SU 1	-0.99	33,572	396192.72	4566633.5	1291.225	1.30	0.70	Uncorrected	Pro 6H	8/3/2016 0:00	09:26:17am	New	Sensor	08032016- 1 foot Boundary.SSF
SU 1	-1	33,569	396197.82	4566633.85	1293.16	1.40	0.70	Uncorrected	Pro 6H	8/3/2016 0:00	08:54:21am	New	Sensor	08032016- 1 foot Boundary.SSF
SU 1	-1	33,561	396192.54	4566636.68	1289.865	1.40	0.80	Uncorrected	Pro 6H	8/3/2016 0:00	10:06:24am	New	Sensor	08032016- 1 foot Boundary.SSF
SU 1	-1	33,559	396191.89	4566633.12	1290.534	1.20	0.70	Uncorrected	Pro 6H	8/3/2016 0:00	09:46:14am	New	Sensor	08032016- 1 foot Boundary.SSF
SU 1	-1	33,558	396193.02	4566632.93	1291.501	1.40	0.70	Uncorrected	Pro 6H	8/3/2016 0:00	09:15:30am	New	Sensor	08032016- 1 foot Boundary.SSF
SU 1	-1	33,556	396202.57	4566633.97	1292.176	1.20	0.70	Uncorrected	Pro 6H	8/3/2016 0:00	08:25:42am	New	Sensor	08032016- 1 foot Boundary.SSF
SU 1	-1	33,554	396198.25	4566634.46	1293.068	1.40	0.70	Uncorrected	Pro 6H	8/3/2016 0:00	08:53:42am	New	Sensor	08032016- 1 foot Boundary.SSF
SU 1	-1	33,554	396196.98	4566637.23	1292.02	1.40	0.70	Uncorrected	Pro 6H	8/3/2016 0:00	09:04:40am	New	Sensor	08032016- 1 foot Boundary.SSF
SU 1	-1	33,550	396199.83	4566642.98	1291.717	1.40	0.70	Uncorrected	Pro 6H	8/3/2016 0:00	08:59:02am	New	Sensor	08032016- 1 foot Boundary.SSF
SU 1	-1	33,543	396202.42	4566634.95	1292.083	1.20	0.70	Uncorrected	Pro 6H	8/3/2016 0:00	08:27:32am	New	Sensor	08032016- 1 foot Boundary.SSF
SU 1	-1	33,543	396191.03	4566633.11	1289.925	1.40	0.80	Uncorrected	Pro 6H	8/3/2016 0:00	10:06:17am	New	Sensor	08032016- 1 foot Boundary.SSF
SU 1	-1.01	33,535	396199.44	4566635.85	1292.723	1.40	0.70	Uncorrected	Pro 6H	8/3/2016 0:00	08:45:17am	New	Sensor	08032016- 1 foot Boundary.SSF
SU 1	-1.01	33,535	396192.18	4566633.28	1291.234	1.30	0.70	Uncorrected	Pro 6H	8/3/2016 0:00	09:25:31am	New	Sensor	08032016- 1 foot Boundary.SSF
SU 1	-1.01	33,526	396193.09	4566632.6	1290.168	1.20	0.70	Uncorrected	Pro 6H	8/3/2016 0:00	09:43:53am	New	Sensor	08032016- 1 foot Boundary.SSF
SU 1	-1.01	33,522	396195.3	4566634.52	1291.785	1.40	0.70	Uncorrected	Pro 6H	8/3/2016 0:00	09:07:45am	New	Sensor	08032016- 1 foot Boundary.SSF
SU 1	-1.02	33,491	396195.09	4566635.63	1291.504	1.40	0.70	Uncorrected	Pro 6H	8/3/2016 0:00	09:13:53am	New	Sensor	08032016- 1 foot Boundary.SSF
SU 1	-1.02	33,485	396199.97	4566636.95	1292.55	1.40	0.70	Uncorrected	Pro 6H	8/3/2016 0:00	08:42:50am	New	Sensor	08032016- 1 foot Boundary.SSF
SU 1	-1.02	33,481	396199.66	4566640.15	1293.04	1.40	0.70	Uncorrected	Pro 6H	8/3/2016 0:00	08:53:26am	New	Sensor	08032016- 1 foot Boundary.SSF
SU 1	-1.02	33,480	396194.26	4566633.87	1291.697	1.40	0.70	Uncorrected	Pro 6H	8/3/2016 0:00	09:11:19am	New	Sensor	08032016- 1 foot Boundary.SSF
SU 1	-1.02	33,478	396198.49	4566635.52	1292.981	1.40	0.70	Uncorrected	Pro 6H	8/3/2016 0:00	08:51:06am	New	Sensor	08032016- 1 foot Boundary.SSF
SU 1	-1.03	33,469	396196.62	4566637.24	1291.813	1.40	0.70	Uncorrected	Pro 6H	8/3/2016 0:00	09:07:41am	New	Sensor	08032016- 1 foot Boundary.SSF
SU 1	-1.03	33,469	396194.31	4566632.68	1291.766	1.40	0.70	Uncorrected	Pro 6H	8/3/2016 0:00	09:08:45am	New	Sensor	08032016- 1 foot Boundary.SSF
SU 1	-1.03	33,467	396197.38	4566632.87	1293.156	1.40	0.70	Uncorrected	Pro 6H	8/3/2016 0:00	08:58:24am	New	Sensor	08032016- 1 foot Boundary.SSF
SU 1	-1.03	33,453	396200.39	4566642.98	1293.049	1.40	0.70	Uncorrected	Pro 6H	8/3/2016 0:00	08:57:11am	New	Sensor	08032016- 1 foot Boundary.SSF
SU 1	-1.03	33,450	396198.66	4566632.75	1292.75	1.40	0.70	Uncorrected	Pro 6H	8/3/2016 0:00	08:43:28am	New	Sensor	08032016- 1 foot Boundary.SSF
SU 1	-1.03	33,448	396198.98	4566643.09	1291.539	1.40	0.70	Uncorrected	Pro 6H	8/3/2016 0:00	09:11:37am	New	Sensor	08032016- 1 foot Boundary.SSF
SU 1	-1.04	33,441	396202.63	4566635.89	1292.139	1.20	0.70	Uncorrected	Pro 6H	8/3/2016 0:00	08:27:14am	New	Sensor	08032016- 1 foot Boundary.SSF
SU 1	-1.04	33,431	396200.53	4566642.58	1293.032	1.40	0.70	Uncorrected	Pro 6H	8/3/2016 0:00	08:53:55am	New	Sensor	08032016- 1 foot Boundary.SSF
SU 1	-1.04	33,431	396194.01	4566635.15	1290.515	1.20	0.70	Uncorrected	Pro 6H	8/3/2016 0:00	10:01:04am	New	Sensor	08032016- 1 foot Boundary.SSF
SU 1	-1.04	33,428	396189.77	4566634.32	1289.665	1.40	0.80	Uncorrected	Pro 6H	8/3/2016 0:00	10:20:36am	New	Sensor	08032016- 1 foot Boundary.SSF
SU 1	-1.04	33,426	396197.06	4566633.19	1293.103	1.40	0.70	Uncorrected	Pro 6H	8/3/2016 0:00	08:57:44am	New	Sensor	08032016- 1 foot Boundary.SSF
SU 1	-1.04	33,425	396189.45	4566635.59	1289.686	1.30	0.70	Uncorrected	Pro 6H	8/3/2016 0:00	10:28:18am	New	Sensor	08032016- 1 foot Boundary.SSF
SU 1	-1.04	33,422	396197.5	4566635.78	1291.519	1.40	0.70	Uncorrected	Pro 6H	8/3/2016 0:00	08:59:30am	New	Sensor	08032016- 1 foot Boundary.SSF
SU 1	-1.04	33,422	396198.26	4566640.8	1291.746	1.40	0.70	Uncorrected	Pro 6H	8/3/2016 0:00	09:07:36am	New	Sensor	08032016- 1 foot Boundary.SSF
SU 1	-1.04	33,418	396200.54	4566634.58	1291.294	1.20	0.70	Uncorrected	Pro 6H	8/3/2016 0:00	08:33:29am	New	Sensor	08032016- 1 foot Boundary.SSF
SU 1	-1.04	33,415	396196.82	4566632.14	1293.184	1.40	0.70	Uncorrected	Pro 6H	8/3/2016 0:00	08:57:41am	New	Sensor	08032016- 1 foot Boundary.SSF
SU 1	-1.05	33,412	396192.79	4566636.35	1289.891	1.40	0.80	Uncorrected	Pro 6H	8/3/2016 0:00	10:06:12am	New	Sensor	08032016- 1 foot Boundary.SSF
SU 1	-1.05	33,398	396194.06	4566634.15	1291.559	1.40	0.70	Uncorrected	Pro 6H	8/3/2016 0:00	09:13:55am	New	Sensor	08032016- 1 foot Boundary.SSF
SU 1	-1.05	33,396	396202.71	4566634.82	1292.287	1.20	0.70	Uncorrected	Pro 6H	8/3/2016 0:00	08:24:37am	New	Sensor	08032016- 1 foot Boundary.SSF
SU 1	-1.05	33,396	396199.37	4566634.17	1292.005	1.40	0.70	Uncorrected	Pro 6H	8/3/2016 0:00	08:38:26am	New	Sensor	08032016- 1 foot Boundary.SSF
SU 1	-1.05	33,394	396197.26	4566633.38	1293.132	1.40	0.70	Uncorrected	Pro 6H	8/3/2016 0:00	08:58:29am	New	Sensor	08032016- 1 foot Boundary.SSF
SU 1	-1.05	33,389	396200.61	4566643.38	1293.068	1.40	0.70	Uncorrected	Pro 6H	8/3/2016 0:00	08:55:41am	New	Sensor	08032016- 1 foot Boundary.SSF
SU 1	-1.05	33,389	396195.1	4566635.35	1291.525	1.40	0.70	Uncorrected	Pro 6H	8/3/2016 0:00	09:12:29am	New	Sensor	08032016- 1 foot Boundary.SSF
SU 1	-1.05	33,389	396189.53	4566633.57	1289.803	1.40	0.80	Uncorrected	Pro 6H	8/3/2016 0:00	10:10:47am	New	Sensor	08032016- 1 foot Boundary.SSF

SU	Z-Score	CPM	Easting	Northing	MSL	PDOP	HDOP	CorrType	RcvrType	GPS_Date	GPS_Time	Update	FeatName	Datafile
SU 1	-1.05	33,387	396195.99	4566632.08	1291.922	1.40	0.70	Uncorrected	Pro 6H	8/3/2016 0:00	09:00:29am	New	Sensor	08032016- 1 foot Boundary.SSF
SU 1	-1.05	33,383	396194.38	4566633.74	1291.812	1.40	0.70	Uncorrected	Pro 6H	8/3/2016 0:00	09:09:41am	New	Sensor	08032016- 1 foot Boundary.SSF
SU 1	-1.06	33,381	396198.29	4566633.56	1292.933	1.40	0.70	Uncorrected	Pro 6H	8/3/2016 0:00	08:48:25am	New	Sensor	08032016- 1 foot Boundary.SSF
SU 1	-1.06	33,378	396196.69	4566636.49	1292.06	1.40	0.70	Uncorrected	Pro 6H	8/3/2016 0:00	09:04:41am	New	Sensor	08032016- 1 foot Boundary.SSF
SU 1	-1.06	33,377	396200.12	4566637.19	1292.583	1.40	0.70	Uncorrected	Pro 6H	8/3/2016 0:00	08:43:40am	New	Sensor	08032016- 1 foot Boundary.SSF
SU 1	-1.06	33,376	396195.41	4566636.72	1291.543	1.40	0.70	Uncorrected	Pro 6H	8/3/2016 0:00	09:13:09am	New	Sensor	08032016- 1 foot Boundary.SSF
SU 1	-1.06	33,372	396194.78	4566646.23	1289.626	1.30	0.70	Uncorrected	Pro 6H	8/3/2016 0:00	10:30:13am	New	Sensor	08032016- 1 foot Boundary.SSF
SU 1	-1.06	33,363	396199.78	4566636.33	1291.92	1.40	0.70	Uncorrected	Pro 6H	8/3/2016 0:00	08:39:27am	New	Sensor	08032016- 1 foot Boundary.SSF
SU 1	-1.06	33,363	396195.67	4566635.92	1291.749	1.40	0.70	Uncorrected	Pro 6H	8/3/2016 0:00	09:08:58am	New	Sensor	08032016- 1 foot Boundary.SSF
SU 1	-1.06	33,359	396198.95	4566642.55	1291.776	1.40	0.70	Uncorrected	Pro 6H	8/3/2016 0:00	09:07:31am	New	Sensor	08032016- 1 foot Boundary.SSF
SU 1	-1.07	33,346	396194.57	4566632.16	1291.885	1.40	0.70	Uncorrected	Pro 6H	8/3/2016 0:00	09:06:38am	New	Sensor	08032016- 1 foot Boundary.SSF
SU 1	-1.07	33,327	396200.48	4566637.46	1292.526	1.40	0.70	Uncorrected	Pro 6H	8/3/2016 0:00	08:41:12am	New	Sensor	08032016- 1 foot Boundary.SSF
SU 1	-1.07	33,327	396196.29	4566636.57	1291.82	1.40	0.70	Uncorrected	Pro 6H	8/3/2016 0:00	09:07:42am	New	Sensor	08032016- 1 foot Boundary.SSF
SU 1	-1.07	33,326	396191.77	4566633.05	1291.522	1.40	0.70	Uncorrected	Pro 6H	8/3/2016 0:00	09:16:42am	New	Sensor	08032016- 1 foot Boundary.SSF
SU 1	-1.07	33,325	396201.16	4566643.99	1292.923	1.40	0.70	Uncorrected	Pro 6H	8/3/2016 0:00	08:52:57am	New	Sensor	08032016- 1 foot Boundary.SSF
SU 1	-1.07	33,325	396198.55	4566640.73	1291.93	1.40	0.70	Uncorrected	Pro 6H	8/3/2016 0:00	09:03:50am	New	Sensor	08032016- 1 foot Boundary.SSF
SU 1	-1.07	33,321	396203.75	4566632.04	1291.845	1.20	0.70	Uncorrected	Pro 6H	8/3/2016 0:00	08:16:34am	New	Sensor	08032016- 1 foot Boundary.SSF
SU 1	-1.08	33,320	396201.42	4566636.77	1291.553	1.20	0.70	Uncorrected	Pro 6H	8/3/2016 0:00	08:33:44am	New	Sensor	08032016- 1 foot Boundary.SSF
SU 1	-1.08	33,313	396193.84	4566645.6	1289.486	1.30	0.70	Uncorrected	Pro 6H	8/3/2016 0:00	10:33:23am	New	Sensor	08032016- 1 foot Boundary.SSF
SU 1	-1.08	33,310	396192.22	4566632.71	1290.575	1.20	0.70	Uncorrected	Pro 6H	8/3/2016 0:00	09:46:12am	New	Sensor	08032016- 1 foot Boundary.SSF
SU 1	-1.08	33,307	396194.28	4566633.17	1291.691	1.40	0.70	Uncorrected	Pro 6H	8/3/2016 0:00	09:10:20am	New	Sensor	08032016- 1 foot Boundary.SSF
SU 1	-1.08	33,295	396197.34	4566637.89	1292.015	1.40	0.70	Uncorrected	Pro 6H	8/3/2016 0:00	09:04:39am	New	Sensor	08032016- 1 foot Boundary.SSF
SU 1	-1.08	33,293	396202.9	4566633.72	1292.179	1.20	0.70	Uncorrected	Pro 6H	8/3/2016 0:00	08:22:46am	New	Sensor	08032016- 1 foot Boundary.SSF
SU 1	-1.08	33,293	396194.52	4566636.13	1291.264	1.40	0.70	Uncorrected	Pro 6H	8/3/2016 0:00	09:21:54am	New	Sensor	08032016- 1 foot Boundary.SSF
SU 1	-1.08	33,292	396197.37	4566635.42	1291.543	1.40	0.70	Uncorrected	Pro 6H	8/3/2016 0:00	08:59:22am	New	Sensor	08032016- 1 foot Boundary.SSF
SU 1	-1.09	33,288	396195.9	4566635.22	1291.96	1.40	0.70	Uncorrected	Pro 6H	8/3/2016 0:00	09:05:31am	New	Sensor	08032016- 1 foot Boundary.SSF
SU 1	-1.09	33,285	396202.14	4566633.53	1292.118	1.20	0.70	Uncorrected	Pro 6H	8/3/2016 0:00	08:27:29am	New	Sensor	08032016- 1 foot Boundary.SSF
SU 1	-1.09	33,285	396197.45	4566635.76	1291.586	1.40	0.70	Uncorrected	Pro 6H	8/3/2016 0:00	08:59:25am	New	Sensor	08032016- 1 foot Boundary.SSF
SU 1	-1.09	33,278	396200.93	4566636.74	1291.327	1.20	0.70	Uncorrected	Pro 6H	8/3/2016 0:00	08:33:26am	New	Sensor	08032016- 1 foot Boundary.SSF
SU 1	-1.09	33,273	396198.74	4566642.29	1291.756	1.40	0.70	Uncorrected	Pro 6H	8/3/2016 0:00	09:07:34am	New	Sensor	08032016- 1 foot Boundary.SSF
SU 1	-1.09	33,270	396195.86	4566644.67	1289.536	1.40	0.80	Uncorrected	Pro 6H	8/3/2016 0:00	10:11:10am	New	Sensor	08032016- 1 foot Boundary.SSF
SU 1	-1.09	33,265	396200.13	4566636.21	1291.944	1.40	0.70	Uncorrected	Pro 6H	8/3/2016 0:00	08:36:39am	New	Sensor	08032016- 1 foot Boundary.SSF
SU 1	-1.09	33,263	396192.76	4566633	1291.299	1.40	0.70	Uncorrected	Pro 6H	8/3/2016 0:00	09:21:50am	New	Sensor	08032016- 1 foot Boundary.SSF
SU 1	-1.1	33,256	396198.12	4566640.77	1291.714	1.40	0.70	Uncorrected	Pro 6H	8/3/2016 0:00	09:08:30am	New	Sensor	08032016- 1 foot Boundary.SSF
SU 1	-1.1	33,256	396193.99	4566632.5	1291.663	1.40	0.70	Uncorrected	Pro 6H	8/3/2016 0:00	09:10:21am	New	Sensor	08032016- 1 foot Boundary.SSF
SU 1	-1.1	33,251	396202.29	4566634.18	1292.176	1.20	0.70	Uncorrected	Pro 6H	8/3/2016 0:00	08:27:30am	New	Sensor	08032016- 1 foot Boundary.SSF
SU 1	-1.1	33,248	396201.08	4566636.74	1291.409	1.20	0.70	Uncorrected	Pro 6H	8/3/2016 0:00	08:32:53am	New	Sensor	08032016- 1 foot Boundary.SSF
SU 1	-1.1	33,238	396191.99	4566632.75	1291.31	1.30	0.70	Uncorrected	Pro 6H	8/3/2016 0:00	09:26:19am	New	Sensor	08032016- 1 foot Boundary.SSF
SU 1	-1.1	33,238	396197.54	4566647.98	1289.494	1.40	0.80	Uncorrected	Pro 6H	8/3/2016 0:00	10:09:11am	New	Sensor	08032016- 1 foot Boundary.SSF
SU 1	-1.1	33,236	396197.26	4566632.22	1293.202	1.40	0.70	Uncorrected	Pro 6H	8/3/2016 0:00	08:58:25am	New	Sensor	08032016- 1 foot Boundary.SSF
SU 1	-1.11	33,218	396199.63	4566633.44	1291.977	1.40	0.70	Uncorrected	Pro 6H	8/3/2016 0:00	08:35:57am	New	Sensor	08032016- 1 foot Boundary.SSF
SU 1	-1.11	33,213	396201.75	4566635.89	1291.877	1.20	0.70	Uncorrected	Pro 6H	8/3/2016 0:00	08:30:13am	New	Sensor	08032016- 1 foot Boundary.SSF
SU 1	-1.11	33,212	396196.9	4566636.61	1291.952	1.40	0.70	Uncorrected	Pro 6H	8/3/2016 0:00	09:03:55am	New	Sensor	08032016- 1 foot Boundary.SSF
SU 1	-1.11	33,203	396198.98	4566640.97	1291.892	1.40	0.70	Uncorrected	Pro 6H	8/3/2016 0:00	09:04:14am	New	Sensor	08032016- 1 foot Boundary.SSF
SU 1	-1.11	33,201	396197.77	4566633.57	1293.123	1.40	0.70	Uncorrected	Pro 6H	8/3/2016 0:00	08:53:34am	New	Sensor	08032016- 1 foot Boundary.SSF
SU 1	-1.11	33,199	396197.52	4566633.62	1293.131	1.40	0.70	Uncorrected	Pro 6H	8/3/2016 0:00	08:56:50am	New	Sensor	08032016- 1 foot Boundary.SSF
SU 1	-1.11	33,198	396200.33	4566637.22	1291.917	1.40	0.70	Uncorrected	Pro 6H	8/3/2016 0:00	08:37:03am	New	Sensor	08032016- 1 foot Boundary.SSF
SU 1	-1.11	33,198	396197.79	4566634.26	1293.108	1.40	0.70	Uncorrected	Pro 6H	8/3/2016 0:00	08:56:13am	New	Sensor	08032016- 1 foot Boundary.SSF
SU 1	-1.11	33,198	396197.15	4566635.09	1291.843	1.40	0.70	Uncorrected	Pro 6H	8/3/2016 0:00	09:00:34am	New	Sensor	08032016- 1 foot Boundary.SSF
SU 1	-1.12	33,191	396191.76	4566633.36	1291.22	1.40	0.70	Uncorrected	Pro 6H	8/3/2016 0:00	09:22:52am	New	Sensor	08032016- 1 foot Boundary.SSF
SU 1	-1.12	33,190	396190.81	4566634.18	1289.747	1.40	0.80	Uncorrected	Pro 6H	8/3/2016 0:00	10:09:34am	New	Sensor	08032016- 1 foot Boundary.SSF
SU 1	-1.12	33,184	396194.86	4566635.79	1291.566	1.40	0.70	Uncorrected	Pro 6H	8/3/2016 0:00	09:13:10am	New	Sensor	08032016- 1 foot Boundary.SSF

SU	Z-Score	CPM	Easting	Northing	MSL	PDOP	HDOP	CorrType	RcvrType	GPS_Date	GPS_Time	Update	FeatName	Datafile
SU 1	-1.12	33,173	396199.99	4566635.74	1291.919	1.40	0.70	Uncorrected	Pro 6H	8/3/2016 0:00	08:37:01am	New	Sensor	08032016- 1 foot Boundary.SSF
SU 1	-1.13	33,158	396197.78	4566638.41	1292.095	1.40	0.70	Uncorrected	Pro 6H	8/3/2016 0:00	09:01:00am	New	Sensor	08032016- 1 foot Boundary.SSF
SU 1	-1.13	33,149	396193.84	4566645.41	1291.111	1.40	0.70	Uncorrected	Pro 6H	8/3/2016 0:00	09:23:23am	New	Sensor	08032016- 1 foot Boundary.SSF
SU 1	-1.13	33,142	396197.55	4566633.91	1293.045	1.40	0.70	Uncorrected	Pro 6H	8/3/2016 0:00	08:55:30am	New	Sensor	08032016- 1 foot Boundary.SSF
SU 1	-1.13	33,139	396197.44	4566632.52	1292.999	1.40	0.70	Uncorrected	Pro 6H	8/3/2016 0:00	08:51:53am	New	Sensor	08032016- 1 foot Boundary.SSF
SU 1	-1.14	33,133	396195.85	4566636.56	1291.693	1.40	0.70	Uncorrected	Pro 6H	8/3/2016 0:00	09:10:33am	New	Sensor	08032016- 1 foot Boundary.SSF
SU 1	-1.14	33,133	396194.2	4566636.21	1291.124	1.30	0.70	Uncorrected	Pro 6H	8/3/2016 0:00	09:25:36am	New	Sensor	08032016- 1 foot Boundary.SSF
SU 1	-1.14	33,122	396195.77	4566633.57	1292.127	1.40	0.70	Uncorrected	Pro 6H	8/3/2016 0:00	09:03:17am	New	Sensor	08032016- 1 foot Boundary.SSF
SU 1	-1.14	33,121	396202.26	4566635.47	1291.926	1.20	0.70	Uncorrected	Pro 6H	8/3/2016 0:00	08:29:00am	New	Sensor	08032016- 1 foot Boundary.SSF
SU 1	-1.14	33,121	396190.81	4566635.19	1289.677	1.40	0.80	Uncorrected	Pro 6H	8/3/2016 0:00	10:16:25am	New	Sensor	08032016- 1 foot Boundary.SSF
SU 1	-1.14	33,120	396193.35	4566633.35	1291.508	1.40	0.70	Uncorrected	Pro 6H	8/3/2016 0:00	09:13:59am	New	Sensor	08032016- 1 foot Boundary.SSF
SU 1	-1.14	33,118	396199.7	4566638.21	1292.757	1.40	0.70	Uncorrected	Pro 6H	8/3/2016 0:00	08:47:04am	New	Sensor	08032016- 1 foot Boundary.SSF
SU 1	-1.14	33,117	396200.23	4566635.65	1291.903	1.40	0.70	Uncorrected	Pro 6H	8/3/2016 0:00	08:36:08am	New	Sensor	08032016- 1 foot Boundary.SSF
SU 1	-1.14	33,115	396193.4	4566632.54	1291.582	1.40	0.70	Uncorrected	Pro 6H	8/3/2016 0:00	09:13:15am	New	Sensor	08032016- 1 foot Boundary.SSF
SU 1	-1.15	33,094	396194.4	4566632.53	1291.845	1.40	0.70	Uncorrected	Pro 6H	8/3/2016 0:00	09:06:42am	New	Sensor	08032016- 1 foot Boundary.SSF
SU 1	-1.15	33,094	396195.8	4566636.53	1291.687	1.40	0.70	Uncorrected	Pro 6H	8/3/2016 0:00	09:10:31am	New	Sensor	08032016- 1 foot Boundary.SSF
SU 1	-1.15	33,092	396194.6	4566634.68	1291.49	1.40	0.70	Uncorrected	Pro 6H	8/3/2016 0:00	09:12:37am	New	Sensor	08032016- 1 foot Boundary.SSF
SU 1	-1.15	33,090	396200.82	4566640.54	1292.664	1.40	0.70	Uncorrected	Pro 6H	8/3/2016 0:00	08:43:17am	New	Sensor	08032016- 1 foot Boundary.SSF
SU 1	-1.15	33,090	396196.19	4566636.78	1291.733	1.40	0.70	Uncorrected	Pro 6H	8/3/2016 0:00	09:08:59am	New	Sensor	08032016- 1 foot Boundary.SSF
SU 1	-1.15	33,084	396195.27	4566636.38	1291.504	1.40	0.70	Uncorrected	Pro 6H	8/3/2016 0:00	09:13:21am	New	Sensor	08032016- 1 foot Boundary.SSF
SU 1	-1.16	33,071	396196.16	4566632.83	1291.64	1.40	0.70	Uncorrected	Pro 6H	8/3/2016 0:00	08:59:18am	New	Sensor	08032016- 1 foot Boundary.SSF
SU 1	-1.16	33,071	396196.4	4566633.13	1291.85	1.40	0.70	Uncorrected	Pro 6H	8/3/2016 0:00	09:00:27am	New	Sensor	08032016- 1 foot Boundary.SSF
SU 1	-1.16	33,060	396196.09	4566631.8	1291.678	1.40	0.70	Uncorrected	Pro 6H	8/3/2016 0:00	08:59:16am	New	Sensor	08032016- 1 foot Boundary.SSF
SU 1	-1.16	33,057	396193.58	4566647.41	1291.673	1.40	0.70	Uncorrected	Pro 6H	8/3/2016 0:00	09:19:58am	New	Sensor	08032016- 1 foot Boundary.SSF
SU 1	-1.16	33,047	396193.2	4566636.59	1290.41	1.20	0.70	Uncorrected	Pro 6H	8/3/2016 0:00	09:47:43am	New	Sensor	08032016- 1 foot Boundary.SSF
SU 1	-1.17	33,040	396195.95	4566635.83	1291.725	1.40	0.70	Uncorrected	Pro 6H	8/3/2016 0:00	09:08:41am	New	Sensor	08032016- 1 foot Boundary.SSF
SU 1	-1.17	33,037	396193.72	4566634.16	1291.471	1.40	0.70	Uncorrected	Pro 6H	8/3/2016 0:00	09:14:47am	New	Sensor	08032016- 1 foot Boundary.SSF
SU 1	-1.17	33,036	396199.77	4566635.41	1291.945	1.40	0.70	Uncorrected	Pro 6H	8/3/2016 0:00	08:38:37am	New	Sensor	08032016- 1 foot Boundary.SSF
SU 1	-1.17	33,030	396193.3	4566633.38	1291.426	1.40	0.70	Uncorrected	Pro 6H	8/3/2016 0:00	09:14:46am	New	Sensor	08032016- 1 foot Boundary.SSF
SU 1	-1.17	33,018	396194.92	4566636.26	1291.417	1.40	0.70	Uncorrected	Pro 6H	8/3/2016 0:00	09:15:25am	New	Sensor	08032016- 1 foot Boundary.SSF
SU 1	-1.17	33,017	396200.07	4566634.77	1291.46	1.40	0.70	Uncorrected	Pro 6H	8/3/2016 0:00	08:35:16am	New	Sensor	08032016- 1 foot Boundary.SSF
SU 1	-1.18	33,008	396200.37	4566642.37	1293.011	1.40	0.70	Uncorrected	Pro 6H	8/3/2016 0:00	08:54:47am	New	Sensor	08032016- 1 foot Boundary.SSF
SU 1	-1.18	33,005	396199.86	4566635.82	1291.914	1.40	0.70	Uncorrected	Pro 6H	8/3/2016 0:00	08:37:49am	New	Sensor	08032016- 1 foot Boundary.SSF
SU 1	-1.18	32,998	396200.56	4566637.07	1292.453	1.40	0.70	Uncorrected	Pro 6H	8/3/2016 0:00	08:39:59am	New	Sensor	08032016- 1 foot Boundary.SSF
SU 1	-1.18	32,992	396200.96	4566641.25	1292.707	1.40	0.70	Uncorrected	Pro 6H	8/3/2016 0:00	08:44:04am	New	Sensor	08032016- 1 foot Boundary.SSF
SU 1	-1.18	32,990	396200.97	4566633.69	1291.234	1.20	0.70	Uncorrected	Pro 6H	8/3/2016 0:00	08:30:50am	New	Sensor	08032016- 1 foot Boundary.SSF
SU 1	-1.19	32,972	396201.22	4566635.43	1291.488	1.20	0.70	Uncorrected	Pro 6H	8/3/2016 0:00	08:33:42am	New	Sensor	08032016- 1 foot Boundary.SSF
SU 1	-1.19	32,971	396195.95	4566637.08	1291.662	1.40	0.70	Uncorrected	Pro 6H	8/3/2016 0:00	09:11:15am	New	Sensor	08032016- 1 foot Boundary.SSF
SU 1	-1.19	32,969	396192.13	4566633.04	1291.254	1.30	0.70	Uncorrected	Pro 6H	8/3/2016 0:00	09:26:20am	New	Sensor	08032016- 1 foot Boundary.SSF
SU 1	-1.19	32,967	396196.33	4566634.42	1292.085	1.40	0.70	Uncorrected	Pro 6H	8/3/2016 0:00	09:02:30am	New	Sensor	08032016- 1 foot Boundary.SSF
SU 1	-1.19	32,965	396198.16	4566635.69	1293.029	1.40	0.70	Uncorrected	Pro 6H	8/3/2016 0:00	08:58:32am	New	Sensor	08032016- 1 foot Boundary.SSF
SU 1	-1.19	32,963	396200.4	4566637.48	1292.561	1.40	0.70	Uncorrected	Pro 6H	8/3/2016 0:00	08:42:01am	New	Sensor	08032016- 1 foot Boundary.SSF
SU 1	-1.19	32,955	396200.56	4566641.73	1292.883	1.40	0.70	Uncorrected	Pro 6H	8/3/2016 0:00	08:49:08am	New	Sensor	08032016- 1 foot Boundary.SSF
SU 1	-1.19	32,954	396201.07	4566634.28	1291.274	1.20	0.70	Uncorrected	Pro 6H	8/3/2016 0:00	08:31:02am	New	Sensor	08032016- 1 foot Boundary.SSF
SU 1	-1.2	32,927	396201.15	4566636.96	1291.228	1.20	0.70	Uncorrected	Pro 6H	8/3/2016 0:00	08:31:43am	New	Sensor	08032016- 1 foot Boundary.SSF
SU 1	-1.21	32,915	396202.26	4566634.44	1292.191	1.20	0.70	Uncorrected	Pro 6H	8/3/2016 0:00	08:27:16am	New	Sensor	08032016- 1 foot Boundary.SSF
SU 1	-1.21	32,904	396195.63	4566631.98	1292.075	1.40	0.70	Uncorrected	Pro 6H	8/3/2016 0:00	09:01:41am	New	Sensor	08032016- 1 foot Boundary.SSF
SU 1	-1.21	32,902	396200.28	4566641.88	1293.015	1.40	0.70	Uncorrected	Pro 6H	8/3/2016 0:00	08:53:24am	New	Sensor	08032016- 1 foot Boundary.SSF
SU 1	-1.21	32,900	396199.65	4566642.74	1292.055	1.40	0.70	Uncorrected	Pro 6H	8/3/2016 0:00	09:02:41am	New	Sensor	08032016- 1 foot Boundary.SSF
SU 1	-1.21	32,889	396202.54	4566633.57	1292.191	1.20	0.70	Uncorrected	Pro 6H	8/3/2016 0:00	08:24:39am	New	Sensor	08032016- 1 foot Boundary.SSF
SU 1	-1.21	32,886	396195.83	4566632.27	1291.937	1.40	0.70	Uncorrected	Pro 6H	8/3/2016 0:00	09:00:30am	New	Sensor	08032016- 1 foot Boundary.SSF
SU 1	-1.22	32,881	396201.97	4566633.2	1292.246	1.20	0.70	Uncorrected	Pro 6H	8/3/2016 0:00	08:28:09am	New	Sensor	08032016- 1 foot Boundary.SSF

SU	Z-Score	CPM	Easting	Northing	MSL	PDOP	HDOP	CorrType	RcvrType	GPS_Date	GPS_Time	Update	FeatName	Datafile
SU 1	-1.22	32,879	396196.18	4566632.22	1291.652	1.40	0.70	Uncorrected	Pro 6H	8/3/2016 0:00	08:59:15am	New	Sensor	08032016- 1 foot Boundary.SSF
SU 1	-1.22	32,879	396194.76	4566634.71	1291.646	1.40	0.70	Uncorrected	Pro 6H	8/3/2016 0:00	09:11:17am	New	Sensor	08032016- 1 foot Boundary.SSF
SU 1	-1.22	32,870	396195.87	4566635.74	1291.787	1.40	0.70	Uncorrected	Pro 6H	8/3/2016 0:00	09:08:53am	New	Sensor	08032016- 1 foot Boundary.SSF
SU 1	-1.22	32,869	396200.09	4566638.09	1292.709	1.40	0.70	Uncorrected	Pro 6H	8/3/2016 0:00	08:45:20am	New	Sensor	08032016- 1 foot Boundary.SSF
SU 1	-1.22	32,861	396189.66	4566635.38	1289.775	1.30	0.70	Uncorrected	Pro 6H	8/3/2016 0:00	10:27:26am	New	Sensor	08032016- 1 foot Boundary.SSF
SU 1	-1.23	32,842	396190.52	4566634.47	1289.801	1.40	0.80	Uncorrected	Pro 6H	8/3/2016 0:00	10:09:40am	New	Sensor	08032016- 1 foot Boundary.SSF
SU 1	-1.23	32,835	396195.81	4566632.37	1292.064	1.40	0.70	Uncorrected	Pro 6H	8/3/2016 0:00	09:01:40am	New	Sensor	08032016- 1 foot Boundary.SSF
SU 1	-1.23	32,834	396196.2	4566636.61	1291.841	1.40	0.70	Uncorrected	Pro 6H	8/3/2016 0:00	09:08:02am	New	Sensor	08032016- 1 foot Boundary.SSF
SU 1	-1.23	32,833	396197.73	4566634.04	1293.205	1.40	0.70	Uncorrected	Pro 6H	8/3/2016 0:00	08:56:06am	New	Sensor	08032016- 1 foot Boundary.SSF
SU 1	-1.23	32,830	396194.41	4566646.65	1289.442	1.30	0.70	Uncorrected	Pro 6H	8/3/2016 0:00	10:32:14am	New	Sensor	08032016- 1 foot Boundary.SSF
SU 1	-1.24	32,806	396193.82	4566634.54	1290.511	1.20	0.70	Uncorrected	Pro 6H	8/3/2016 0:00	10:01:04am	New	Sensor	08032016- 1 foot Boundary.SSF
SU 1	-1.24	32,805	396197.45	4566634.2	1293.118	1.40	0.70	Uncorrected	Pro 6H	8/3/2016 0:00	08:57:38am	New	Sensor	08032016- 1 foot Boundary.SSF
SU 1	-1.25	32,780	396194.45	4566635.52	1291.433	1.40	0.70	Uncorrected	Pro 6H	8/3/2016 0:00	09:15:35am	New	Sensor	08032016- 1 foot Boundary.SSF
SU 1	-1.25	32,778	396193.08	4566633.11	1290.559	1.20	0.70	Uncorrected	Pro 6H	8/3/2016 0:00	10:01:02am	New	Sensor	08032016- 1 foot Boundary.SSF
SU 1	-1.25	32,776	396202.27	4566634.53	1292.277	1.20	0.70	Uncorrected	Pro 6H	8/3/2016 0:00	08:28:07am	New	Sensor	08032016- 1 foot Boundary.SSF
SU 1	-1.25	32,774	396195.93	4566636	1291.866	1.40	0.70	Uncorrected	Pro 6H	8/3/2016 0:00	09:07:58am	New	Sensor	08032016- 1 foot Boundary.SSF
SU 1	-1.25	32,768	396194.37	4566632.37	1292.075	1.40	0.70	Uncorrected	Pro 6H	8/3/2016 0:00	09:05:42am	New	Sensor	08032016- 1 foot Boundary.SSF
SU 1	-1.25	32,763	396196.02	4566636.87	1291.75	1.40	0.70	Uncorrected	Pro 6H	8/3/2016 0:00	09:09:45am	New	Sensor	08032016- 1 foot Boundary.SSF
SU 1	-1.25	32,761	396203.62	4566632.59	1291.916	1.20	0.70	Uncorrected	Pro 6H	8/3/2016 0:00	08:16:42am	New	Sensor	08032016- 1 foot Boundary.SSF
SU 1	-1.25	32,761	396203.39	4566632.41	1292.075	1.20	0.70	Uncorrected	Pro 6H	8/3/2016 0:00	08:18:31am	New	Sensor	08032016- 1 foot Boundary.SSF
SU 1	-1.26	32,756	396200.38	4566640.7	1292.754	1.40	0.70	Uncorrected	Pro 6H	8/3/2016 0:00	08:47:27am	New	Sensor	08032016- 1 foot Boundary.SSF
SU 1	-1.26	32,754	396194.31	4566635.03	1291.377	1.40	0.70	Uncorrected	Pro 6H	8/3/2016 0:00	09:16:37am	New	Sensor	08032016- 1 foot Boundary.SSF
SU 1	-1.26	32,736	396195.92	4566636.65	1291.69	1.40	0.70	Uncorrected	Pro 6H	8/3/2016 0:00	09:10:16am	New	Sensor	08032016- 1 foot Boundary.SSF
SU 1	-1.27	32,726	396201.94	4566633.71	1291.924	1.20	0.70	Uncorrected	Pro 6H	8/3/2016 0:00	08:29:02am	New	Sensor	08032016- 1 foot Boundary.SSF
SU 1	-1.27	32,721	396195.71	4566635.71	1291.777	1.40	0.70	Uncorrected	Pro 6H	8/3/2016 0:00	09:08:52am	New	Sensor	08032016- 1 foot Boundary.SSF
SU 1	-1.27	32,720	396195.58	4566632.86	1292.131	1.40	0.70	Uncorrected	Pro 6H	8/3/2016 0:00	09:02:28am	New	Sensor	08032016- 1 foot Boundary.SSF
SU 1	-1.27	32,719	396199.94	4566638.45	1292.776	1.40	0.70	Uncorrected	Pro 6H	8/3/2016 0:00	08:46:15am	New	Sensor	08032016- 1 foot Boundary.SSF
SU 1	-1.27	32,718	396202.83	4566631.99	1291.904	1.20	0.70	Uncorrected	Pro 6H	8/3/2016 0:00	08:19:59am	New	Sensor	08032016- 1 foot Boundary.SSF
SU 1	-1.27	32,717	396194.56	4566633.49	1291.791	1.40	0.70	Uncorrected	Pro 6H	8/3/2016 0:00	09:08:44am	New	Sensor	08032016- 1 foot Boundary.SSF
SU 1	-1.27	32,717	396191.89	4566632.6	1290.58	1.20	0.70	Uncorrected	Pro 6H	8/3/2016 0:00	09:46:13am	New	Sensor	08032016- 1 foot Boundary.SSF
SU 1	-1.27	32,699	396193.81	4566631.87	1291.858	1.40	0.70	Uncorrected	Pro 6H	8/3/2016 0:00	09:07:50am	New	Sensor	08032016- 1 foot Boundary.SSF
SU 1	-1.27	32,699	396193.15	4566632.82	1291.594	1.40	0.70	Uncorrected	Pro 6H	8/3/2016 0:00	09:13:17am	New	Sensor	08032016- 1 foot Boundary.SSF
SU 1	-1.28	32,693	396202.03	4566634.67	1291.978	1.20	0.70	Uncorrected	Pro 6H	8/3/2016 0:00	08:29:15am	New	Sensor	08032016- 1 foot Boundary.SSF
SU 1	-1.28	32,679	396194.32	4566635.05	1291.443	1.40	0.70	Uncorrected	Pro 6H	8/3/2016 0:00	09:14:48am	New	Sensor	08032016- 1 foot Boundary.SSF
SU 1	-1.28	32,679	396191.23	4566632.97	1290.427	1.20	0.70	Uncorrected	Pro 6H	8/3/2016 0:00	09:47:50am	New	Sensor	08032016- 1 foot Boundary.SSF
SU 1	-1.28	32,676	396200.22	4566635.07	1291.512	1.20	0.70	Uncorrected	Pro 6H	8/3/2016 0:00	08:34:18am	New	Sensor	08032016- 1 foot Boundary.SSF
SU 1	-1.28	32,672	396199.82	4566634.34	1291.942	1.40	0.70	Uncorrected	Pro 6H	8/3/2016 0:00	08:35:56am	New	Sensor	08032016- 1 foot Boundary.SSF
SU 1	-1.28	32,670	396196.05	4566649.3	1289.777	1.30	0.70	Uncorrected	Pro 6H	8/3/2016 0:00	10:30:08am	New	Sensor	08032016- 1 foot Boundary.SSF
SU 1	-1.29	32,666	396202.22	4566632.82	1292.105	1.20	0.70	Uncorrected	Pro 6H	8/3/2016 0:00	08:26:24am	New	Sensor	08032016- 1 foot Boundary.SSF
SU 1	-1.29	32,664	396201.58	4566633.07	1292.042	1.20	0.70	Uncorrected	Pro 6H	8/3/2016 0:00	08:30:00am	New	Sensor	08032016- 1 foot Boundary.SSF
SU 1	-1.29	32,662	396196.53	4566637.42	1291.747	1.40	0.70	Uncorrected	Pro 6H	8/3/2016 0:00	09:09:00am	New	Sensor	08032016- 1 foot Boundary.SSF
SU 1	-1.29	32,660	396199.66	4566635.06	1291.952	1.40	0.70	Uncorrected	Pro 6H	8/3/2016 0:00	08:37:48am	New	Sensor	08032016- 1 foot Boundary.SSF
SU 1	-1.29	32,651	396190.15	4566635.25	1289.637	1.40	0.80	Uncorrected	Pro 6H	8/3/2016 0:00	10:20:34am	New	Sensor	08032016- 1 foot Boundary.SSF
SU 1	-1.29	32,644	396203.48	4566632.04	1291.797	1.20	0.70	Uncorrected	Pro 6H	8/3/2016 0:00	08:16:41am	New	Sensor	08032016- 1 foot Boundary.SSF
SU 1	-1.29	32,643	396194.8	4566646.22	1289.621	1.30	0.70	Uncorrected	Pro 6H	8/3/2016 0:00	10:30:14am	New	Sensor	08032016- 1 foot Boundary.SSF
SU 1	-1.29	32,640	396202.34	4566633.26	1292.174	1.20	0.70	Uncorrected	Pro 6H	8/3/2016 0:00	08:25:30am	New	Sensor	08032016- 1 foot Boundary.SSF
SU 1	-1.3	32,634	396195.4	4566635.68	1291.658	1.40	0.70	Uncorrected	Pro 6H	8/3/2016 0:00	09:10:17am	New	Sensor	08032016- 1 foot Boundary.SSF
SU 1	-1.3	32,619	396200.75	4566635.9	1291.325	1.20	0.70	Uncorrected	Pro 6H	8/3/2016 0:00	08:33:27am	New	Sensor	08032016- 1 foot Boundary.SSF
SU 1	-1.3	32,612	396201.67	4566633.4	1292.051	1.20	0.70	Uncorrected	Pro 6H	8/3/2016 0:00	08:30:10am	New	Sensor	08032016- 1 foot Boundary.SSF
SU 1	-1.3	32,610	396193.9	4566634.29	1291.499	1.40	0.70	Uncorrected	Pro 6H	8/3/2016 0:00	09:14:01am	New	Sensor	08032016- 1 foot Boundary.SSF
SU 1	-1.3	32,607	396195.87	4566635.74	1291.786	1.40	0.70	Uncorrected	Pro 6H	8/3/2016 0:00	09:08:54am	New	Sensor	08032016- 1 foot Boundary.SSF
SU 1	-1.31	32,602	396195.84	4566635.87	1291.832	1.40	0.70	Uncorrected	Pro 6H	8/3/2016 0:00	09:07:43am	New	Sensor	08032016- 1 foot Boundary.SSF

SU	Z-Score	CPM	Easting	Northing	MSL	PDOP	HDOP	CorrType	RcvrType	GPS_Date	GPS_Time	Update	FeatName	Datafile
SU 1	-1.31	32,586	396196.21	4566637.46	1291.678	1.40	0.70	Uncorrected	Pro 6H	8/3/2016 0:00	09:10:45am	New	Sensor	08032016- 1 foot Boundary.SSF
SU 1	-1.31	32,581	396200.25	4566637.78	1292.574	1.40	0.70	Uncorrected	Pro 6H	8/3/2016 0:00	08:42:51am	New	Sensor	08032016- 1 foot Boundary.SSF
SU 1	-1.32	32,571	396195.33	4566636.05	1290.121	1.20	0.70	Uncorrected	Pro 6H	8/3/2016 0:00	09:43:46am	New	Sensor	08032016- 1 foot Boundary.SSF
SU 1	-1.32	32,569	396196.77	4566637.49	1291.846	1.40	0.70	Uncorrected	Pro 6H	8/3/2016 0:00	09:06:31am	New	Sensor	08032016- 1 foot Boundary.SSF
SU 1	-1.32	32,561	396197.14	4566633.36	1293.144	1.40	0.70	Uncorrected	Pro 6H	8/3/2016 0:00	08:57:39am	New	Sensor	08032016- 1 foot Boundary.SSF
SU 1	-1.32	32,548	396200.7	4566641.82	1292.805	1.40	0.70	Uncorrected	Pro 6H	8/3/2016 0:00	08:47:56am	New	Sensor	08032016- 1 foot Boundary.SSF
SU 1	-1.32	32,545	396195.92	4566636.84	1291.69	1.40	0.70	Uncorrected	Pro 6H	8/3/2016 0:00	09:10:43am	New	Sensor	08032016- 1 foot Boundary.SSF
SU 1	-1.33	32,518	396195.61	4566636.27	1291.511	1.40	0.70	Uncorrected	Pro 6H	8/3/2016 0:00	09:12:28am	New	Sensor	08032016- 1 foot Boundary.SSF
SU 1	-1.33	32,516	396191.13	4566633.65	1290.433	1.20	0.70	Uncorrected	Pro 6H	8/3/2016 0:00	09:48:40am	New	Sensor	08032016- 1 foot Boundary.SSF
SU 1	-1.34	32,508	396196.18	4566632.59	1291.887	1.40	0.70	Uncorrected	Pro 6H	8/3/2016 0:00	09:00:28am	New	Sensor	08032016- 1 foot Boundary.SSF
SU 1	-1.34	32,508	396194.5	4566636.07	1290.479	1.20	0.70	Uncorrected	Pro 6H	8/3/2016 0:00	10:01:06am	New	Sensor	08032016- 1 foot Boundary.SSF
SU 1	-1.34	32,504	396194.13	4566633.64	1291.72	1.40	0.70	Uncorrected	Pro 6H	8/3/2016 0:00	09:11:25am	New	Sensor	08032016- 1 foot Boundary.SSF
SU 1	-1.34	32,500	396200.31	4566641.63	1292.898	1.40	0.70	Uncorrected	Pro 6H	8/3/2016 0:00	08:50:24am	New	Sensor	08032016- 1 foot Boundary.SSF
SU 1	-1.34	32,493	396202.13	4566635.88	1291.934	1.20	0.70	Uncorrected	Pro 6H	8/3/2016 0:00	08:29:56am	New	Sensor	08032016- 1 foot Boundary.SSF
SU 1	-1.35	32,477	396197.75	4566634.34	1293.114	1.40	0.70	Uncorrected	Pro 6H	8/3/2016 0:00	08:56:49am	New	Sensor	08032016- 1 foot Boundary.SSF
SU 1	-1.35	32,469	396198.31	4566633.5	1292.878	1.40	0.70	Uncorrected	Pro 6H	8/3/2016 0:00	08:47:37am	New	Sensor	08032016- 1 foot Boundary.SSF
SU 1	-1.35	32,452	396191.47	4566636.24	1289.689	1.40	0.80	Uncorrected	Pro 6H	8/3/2016 0:00	10:16:27am	New	Sensor	08032016- 1 foot Boundary.SSF
SU 1	-1.36	32,449	396200.03	4566637.18	1291.902	1.40	0.70	Uncorrected	Pro 6H	8/3/2016 0:00	08:38:22am	New	Sensor	08032016- 1 foot Boundary.SSF
SU 1	-1.36	32,442	396199.9	4566636.27	1291.916	1.40	0.70	Uncorrected	Pro 6H	8/3/2016 0:00	08:38:23am	New	Sensor	08032016- 1 foot Boundary.SSF
SU 1	-1.36	32,424	396202.3	4566632.86	1292.206	1.20	0.70	Uncorrected	Pro 6H	8/3/2016 0:00	08:25:40am	New	Sensor	08032016- 1 foot Boundary.SSF
SU 1	-1.37	32,408	396202.08	4566633.92	1292.263	1.20	0.70	Uncorrected	Pro 6H	8/3/2016 0:00	08:28:08am	New	Sensor	08032016- 1 foot Boundary.SSF
SU 1	-1.37	32,398	396202.47	4566634.65	1292.234	1.20	0.70	Uncorrected	Pro 6H	8/3/2016 0:00	08:25:28am	New	Sensor	08032016- 1 foot Boundary.SSF
SU 1	-1.37	32,396	396200.29	4566642.51	1293.06	1.40	0.70	Uncorrected	Pro 6H	8/3/2016 0:00	08:55:40am	New	Sensor	08032016- 1 foot Boundary.SSF
SU 1	-1.37	32,392	396200.23	4566642.42	1293	1.40	0.70	Uncorrected	Pro 6H	8/3/2016 0:00	08:57:56am	New	Sensor	08032016- 1 foot Boundary.SSF
SU 1	-1.38	32,386	396197.29	4566633.96	1293.06	1.40	0.70	Uncorrected	Pro 6H	8/3/2016 0:00	08:57:45am	New	Sensor	08032016- 1 foot Boundary.SSF
SU 1	-1.38	32,385	396202.07	4566634.32	1291.954	1.20	0.70	Uncorrected	Pro 6H	8/3/2016 0:00	08:29:02am	New	Sensor	08032016- 1 foot Boundary.SSF
SU 1	-1.38	32,374	396195.57	4566649.26	1289.629	1.30	0.70	Uncorrected	Pro 6H	8/3/2016 0:00	10:33:12am	New	Sensor	08032016- 1 foot Boundary.SSF
SU 1	-1.38	32,359	396197.12	4566648.92	1291.181	1.40	0.70	Uncorrected	Pro 6H	8/3/2016 0:00	09:22:15am	New	Sensor	08032016- 1 foot Boundary.SSF
SU 1	-1.39	32,350	396194.95	4566634.19	1291.735	1.40	0.70	Uncorrected	Pro 6H	8/3/2016 0:00	09:08:43am	New	Sensor	08032016- 1 foot Boundary.SSF
SU 1	-1.39	32,338	396201.07	4566633.77	1291.32	1.20	0.70	Uncorrected	Pro 6H	8/3/2016 0:00	08:31:02am	New	Sensor	08032016- 1 foot Boundary.SSF
SU 1	-1.39	32,334	396203.88	4566631.92	1291.975	1.20	0.70	Uncorrected	Pro 6H	8/3/2016 0:00	08:15:50am	New	Sensor	08032016- 1 foot Boundary.SSF
SU 1	-1.4	32,315	396195.49	4566636.33	1291.507	1.40	0.70	Uncorrected	Pro 6H	8/3/2016 0:00	09:12:39am	New	Sensor	08032016- 1 foot Boundary.SSF
SU 1	-1.4	32,304	396200.39	4566642.69	1293.047	1.40	0.70	Uncorrected	Pro 6H	8/3/2016 0:00	08:58:12am	New	Sensor	08032016- 1 foot Boundary.SSF
SU 1	-1.41	32,287	396200.68	4566637.74	1291.466	1.20	0.70	Uncorrected	Pro 6H	8/3/2016 0:00	08:35:00am	New	Sensor	08032016- 1 foot Boundary.SSF
SU 1	-1.41	32,285	396203.39	4566631.9	1291.994	1.20	0.70	Uncorrected	Pro 6H	8/3/2016 0:00	08:18:30am	New	Sensor	08032016- 1 foot Boundary.SSF
SU 1	-1.41	32,276	396204	4566632.1	1291.661	1.20	0.70	Uncorrected	Pro 6H	8/3/2016 0:00	08:14:02am	New	Sensor	08032016- 1 foot Boundary.SSF
SU 1	-1.41	32,275	396193.34	4566632.71	1291.558	1.40	0.70	Uncorrected	Pro 6H	8/3/2016 0:00	09:13:57am	New	Sensor	08032016- 1 foot Boundary.SSF
SU 1	-1.41	32,274	396202.69	4566633.49	1292.239	1.20	0.70	Uncorrected	Pro 6H	8/3/2016 0:00	08:22:57am	New	Sensor	08032016- 1 foot Boundary.SSF
SU 1	-1.41	32,269	396190.98	4566633.41	1289.822	1.40	0.80	Uncorrected	Pro 6H	8/3/2016 0:00	10:05:06am	New	Sensor	08032016- 1 foot Boundary.SSF
SU 1	-1.42	32,257	396200.83	4566634.23	1291.283	1.20	0.70	Uncorrected	Pro 6H	8/3/2016 0:00	08:32:00am	New	Sensor	08032016- 1 foot Boundary.SSF
SU 1	-1.42	32,250	396191.14	4566635.68	1289.681	1.40	0.80	Uncorrected	Pro 6H	8/3/2016 0:00	10:16:26am	New	Sensor	08032016- 1 foot Boundary.SSF
SU 1	-1.42	32,245	396195.37	4566635.33	1291.75	1.40	0.70	Uncorrected	Pro 6H	8/3/2016 0:00	09:08:51am	New	Sensor	08032016- 1 foot Boundary.SSF
SU 1	-1.42	32,243	396201.36	4566636.19	1291.512	1.20	0.70	Uncorrected	Pro 6H	8/3/2016 0:00	08:33:43am	New	Sensor	08032016- 1 foot Boundary.SSF
SU 1	-1.42	32,236	396194.46	4566635.01	1291.583	1.40	0.70	Uncorrected	Pro 6H	8/3/2016 0:00	09:13:11am	New	Sensor	08032016- 1 foot Boundary.SSF
SU 1	-1.43	32,230	396195.37	4566635.47	1291.716	1.40	0.70	Uncorrected	Pro 6H	8/3/2016 0:00	09:09:32am	New	Sensor	08032016- 1 foot Boundary.SSF
SU 1	-1.43	32,226	396202.46	4566633.34	1292.19	1.20	0.70	Uncorrected	Pro 6H	8/3/2016 0:00	08:25:41am	New	Sensor	08032016- 1 foot Boundary.SSF
SU 1	-1.43	32,214	396196.09	4566633.18	1292.012	1.40	0.70	Uncorrected	Pro 6H	8/3/2016 0:00	09:01:43am	New	Sensor	08032016- 1 foot Boundary.SSF
SU 1	-1.43	32,203	396196.35	4566633.89	1291.952	1.40	0.70	Uncorrected	Pro 6H	8/3/2016 0:00	09:01:44am	New	Sensor	08032016- 1 foot Boundary.SSF
SU 1	-1.44	32,193	396200.56	4566637.24	1291.547	1.20	0.70	Uncorrected	Pro 6H	8/3/2016 0:00	08:34:15am	New	Sensor	08032016- 1 foot Boundary.SSF
SU 1	-1.44	32,184	396199.51	4566632.82	1291.996	1.40	0.70	Uncorrected	Pro 6H	8/3/2016 0:00	08:35:58am	New	Sensor	08032016- 1 foot Boundary.SSF
SU 1	-1.44	32,174	396195.68	4566635.79	1291.768	1.40	0.70	Uncorrected	Pro 6H	8/3/2016 0:00	09:08:57am	New	Sensor	08032016- 1 foot Boundary.SSF
SU 1	-1.44	32,171	396195.93	4566636.61	1291.723	1.40	0.70	Uncorrected	Pro 6H	8/3/2016 0:00	09:10:39am	New	Sensor	08032016- 1 foot Boundary.SSF

SU	Z-Score	CPM	Easting	Northing	MSL	PDOP	HDOP	CorrType	RcvrType	GPS_Date	GPS_Time	Update	FeatName	Datafile
SU 1	-1.45	32,161	396196.12	4566632.94	1291.938	1.40	0.70	Uncorrected	Pro 6H	8/3/2016 0:00	09:00:31am	New	Sensor	08032016- 1 foot Boundary.SSF
SU 1	-1.45	32,159	396202.94	4566632.06	1292.003	1.20	0.70	Uncorrected	Pro 6H	8/3/2016 0:00	08:20:47am	New	Sensor	08032016- 1 foot Boundary.SSF
SU 1	-1.46	32,113	396200.19	4566636.43	1291.926	1.40	0.70	Uncorrected	Pro 6H	8/3/2016 0:00	08:37:02am	New	Sensor	08032016- 1 foot Boundary.SSF
SU 1	-1.47	32,094	396196.23	4566637.83	1291.505	1.40	0.70	Uncorrected	Pro 6H	8/3/2016 0:00	09:12:41am	New	Sensor	08032016- 1 foot Boundary.SSF
SU 1	-1.47	32,086	396203.76	4566632.32	1291.945	1.20	0.70	Uncorrected	Pro 6H	8/3/2016 0:00	08:17:30am	New	Sensor	08032016- 1 foot Boundary.SSF
SU 1	-1.47	32,078	396197.6	4566634.11	1293.117	1.40	0.70	Uncorrected	Pro 6H	8/3/2016 0:00	08:58:30am	New	Sensor	08032016- 1 foot Boundary.SSF
SU 1	-1.48	32,075	396202.5	4566634.79	1292.236	1.20	0.70	Uncorrected	Pro 6H	8/3/2016 0:00	08:26:20am	New	Sensor	08032016- 1 foot Boundary.SSF
SU 1	-1.48	32,075	396194.82	4566636.28	1291.379	1.40	0.70	Uncorrected	Pro 6H	8/3/2016 0:00	09:15:36am	New	Sensor	08032016- 1 foot Boundary.SSF
SU 1	-1.48	32,070	396197.79	4566634.83	1293.036	1.40	0.70	Uncorrected	Pro 6H	8/3/2016 0:00	08:56:58am	New	Sensor	08032016- 1 foot Boundary.SSF
SU 1	-1.48	32,069	396194.6	4566633.93	1291.663	1.40	0.70	Uncorrected	Pro 6H	8/3/2016 0:00	09:10:19am	New	Sensor	08032016- 1 foot Boundary.SSF
SU 1	-1.48	32,058	396201.36	4566636.21	1291.248	1.20	0.70	Uncorrected	Pro 6H	8/3/2016 0:00	08:31:05am	New	Sensor	08032016- 1 foot Boundary.SSF
SU 1	-1.48	32,055	396203.05	4566632.59	1292.106	1.20	0.70	Uncorrected	Pro 6H	8/3/2016 0:00	08:20:48am	New	Sensor	08032016- 1 foot Boundary.SSF
SU 1	-1.49	32,042	396197.51	4566634.06	1293.055	1.40	0.70	Uncorrected	Pro 6H	8/3/2016 0:00	08:56:57am	New	Sensor	08032016- 1 foot Boundary.SSF
SU 1	-1.49	32,040	396200.36	4566636.25	1291.45	1.20	0.70	Uncorrected	Pro 6H	8/3/2016 0:00	08:35:02am	New	Sensor	08032016- 1 foot Boundary.SSF
SU 1	-1.49	32,029	396200.01	4566634.9	1291.923	1.40	0.70	Uncorrected	Pro 6H	8/3/2016 0:00	08:36:07am	New	Sensor	08032016- 1 foot Boundary.SSF
SU 1	-1.49	32,017	396201.74	4566633.9	1292.014	1.20	0.70	Uncorrected	Pro 6H	8/3/2016 0:00	08:29:58am	New	Sensor	08032016- 1 foot Boundary.SSF
SU 1	-1.52	31,943	396202.55	4566635.34	1292.164	1.20	0.70	Uncorrected	Pro 6H	8/3/2016 0:00	08:26:20am	New	Sensor	08032016- 1 foot Boundary.SSF
SU 1	-1.52	31,927	396194.59	4566634.57	1291.531	1.40	0.70	Uncorrected	Pro 6H	8/3/2016 0:00	09:12:29am	New	Sensor	08032016- 1 foot Boundary.SSF
SU 1	-1.52	31,922	396200.46	4566636.93	1291.442	1.20	0.70	Uncorrected	Pro 6H	8/3/2016 0:00	08:35:01am	New	Sensor	08032016- 1 foot Boundary.SSF
SU 1	-1.53	31,916	396196.91	4566634.38	1291.58	1.40	0.70	Uncorrected	Pro 6H	8/3/2016 0:00	08:59:20am	New	Sensor	08032016- 1 foot Boundary.SSF
SU 1	-1.54	31,860	396202.09	4566634.92	1291.935	1.20	0.70	Uncorrected	Pro 6H	8/3/2016 0:00	08:29:00am	New	Sensor	08032016- 1 foot Boundary.SSF
SU 1	-1.55	31,854	396197.71	4566633.47	1293.034	1.40	0.70	Uncorrected	Pro 6H	8/3/2016 0:00	08:52:37am	New	Sensor	08032016- 1 foot Boundary.SSF
SU 1	-1.55	31,845	396199.92	4566637.34	1291.883	1.40	0.70	Uncorrected	Pro 6H	8/3/2016 0:00	08:39:08am	New	Sensor	08032016- 1 foot Boundary.SSF
SU 1	-1.55	31,843	396202.13	4566635.27	1291.944	1.20	0.70	Uncorrected	Pro 6H	8/3/2016 0:00	08:29:16am	New	Sensor	08032016- 1 foot Boundary.SSF
SU 1	-1.55	31,833	396196	4566635.88	1291.842	1.40	0.70	Uncorrected	Pro 6H	8/3/2016 0:00	09:06:33am	New	Sensor	08032016- 1 foot Boundary.SSF
SU 1	-1.56	31,823	396195.91	4566636.61	1291.715	1.40	0.70	Uncorrected	Pro 6H	8/3/2016 0:00	09:10:35am	New	Sensor	08032016- 1 foot Boundary.SSF
SU 1	-1.56	31,818	396197.47	4566633.17	1293.201	1.40	0.70	Uncorrected	Pro 6H	8/3/2016 0:00	08:56:07am	New	Sensor	08032016- 1 foot Boundary.SSF
SU 1	-1.56	31,816	396197.82	4566634.56	1293.084	1.40	0.70	Uncorrected	Pro 6H	8/3/2016 0:00	08:54:37am	New	Sensor	08032016- 1 foot Boundary.SSF
SU 1	-1.56	31,814	396201.07	4566636.04	1291.287	1.20	0.70	Uncorrected	Pro 6H	8/3/2016 0:00	08:32:36am	New	Sensor	08032016- 1 foot Boundary.SSF
SU 1	-1.56	31,812	396200.61	4566642.43	1292.916	1.40	0.70	Uncorrected	Pro 6H	8/3/2016 0:00	08:50:25am	New	Sensor	08032016- 1 foot Boundary.SSF
SU 1	-1.57	31,779	396195.77	4566636.92	1291.468	1.40	0.70	Uncorrected	Pro 6H	8/3/2016 0:00	09:12:39am	New	Sensor	08032016- 1 foot Boundary.SSF
SU 1	-1.58	31,749	396195.93	4566636.63	1291.721	1.40	0.70	Uncorrected	Pro 6H	8/3/2016 0:00	09:10:37am	New	Sensor	08032016- 1 foot Boundary.SSF
SU 1	-1.59	31,734	396200.04	4566637.11	1291.931	1.40	0.70	Uncorrected	Pro 6H	8/3/2016 0:00	08:38:39am	New	Sensor	08032016- 1 foot Boundary.SSF
SU 1	-1.59	31,720	396195.44	4566634.97	1291.705	1.40	0.70	Uncorrected	Pro 6H	8/3/2016 0:00	09:08:42am	New	Sensor	08032016- 1 foot Boundary.SSF
SU 1	-1.59	31,713	396195.94	4566636.62	1291.726	1.40	0.70	Uncorrected	Pro 6H	8/3/2016 0:00	09:10:40am	New	Sensor	08032016- 1 foot Boundary.SSF
SU 1	-1.61	31,668	396200.06	4566636.76	1291.908	1.40	0.70	Uncorrected	Pro 6H	8/3/2016 0:00	08:37:33am	New	Sensor	08032016- 1 foot Boundary.SSF
SU 1	-1.61	31,659	396199.87	4566636.17	1291.918	1.40	0.70	Uncorrected	Pro 6H	8/3/2016 0:00	08:38:38am	New	Sensor	08032016- 1 foot Boundary.SSF
SU 1	-1.61	31,654	396197.29	4566632.5	1293.242	1.40	0.70	Uncorrected	Pro 6H	8/3/2016 0:00	08:56:08am	New	Sensor	08032016- 1 foot Boundary.SSF
SU 1	-1.61	31,644	396202.83	4566632.42	1291.979	1.20	0.70	Uncorrected	Pro 6H	8/3/2016 0:00	08:21:30am	New	Sensor	08032016- 1 foot Boundary.SSF
SU 1	-1.62	31,621	396199.99	4566636.42	1291.894	1.40	0.70	Uncorrected	Pro 6H	8/3/2016 0:00	08:37:50am	New	Sensor	08032016- 1 foot Boundary.SSF
SU 1	-1.63	31,607	396195.49	4566636.63	1291.514	1.40	0.70	Uncorrected	Pro 6H	8/3/2016 0:00	09:13:51am	New	Sensor	08032016- 1 foot Boundary.SSF
SU 1	-1.63	31,594	396200.85	4566635.97	1291.368	1.20	0.70	Uncorrected	Pro 6H	8/3/2016 0:00	08:32:52am	New	Sensor	08032016- 1 foot Boundary.SSF
SU 1	-1.63	31,588	396201.81	4566634.53	1291.965	1.20	0.70	Uncorrected	Pro 6H	8/3/2016 0:00	08:29:58am	New	Sensor	08032016- 1 foot Boundary.SSF
SU 1	-1.63	31,583	396194.93	4566635.28	1291.482	1.40	0.70	Uncorrected	Pro 6H	8/3/2016 0:00	09:12:37am	New	Sensor	08032016- 1 foot Boundary.SSF
SU 1	-1.65	31,547	396196.51	4566633.65	1291.596	1.40	0.70	Uncorrected	Pro 6H	8/3/2016 0:00	08:59:19am	New	Sensor	08032016- 1 foot Boundary.SSF
SU 1	-1.65	31,546	396202.6	4566633.23	1292.22	1.20	0.70	Uncorrected	Pro 6H	8/3/2016 0:00	08:23:42am	New	Sensor	08032016- 1 foot Boundary.SSF
SU 1	-1.66	31,500	396199.96	4566637.06	1291.93	1.40	0.70	Uncorrected	Pro 6H	8/3/2016 0:00	08:39:28am	New	Sensor	08032016- 1 foot Boundary.SSF
SU 1	-1.66	31,493	396201.71	4566634.22	1292.028	1.20	0.70	Uncorrected	Pro 6H	8/3/2016 0:00	08:30:11am	New	Sensor	08032016- 1 foot Boundary.SSF
SU 1	-1.67	31,460	396202.38	4566635.01	1292.142	1.20	0.70	Uncorrected	Pro 6H	8/3/2016 0:00	08:27:15am	New	Sensor	08032016- 1 foot Boundary.SSF
SU 1	-1.68	31,436	396194.3	4566646.17	1291.08	1.40	0.70	Uncorrected	Pro 6H	8/3/2016 0:00	09:23:22am	New	Sensor	08032016- 1 foot Boundary.SSF
SU 1	-1.7	31,386	396194.02	4566631.3	1291.898	1.40	0.70	Uncorrected	Pro 6H	8/3/2016 0:00	09:06:40am	New	Sensor	08032016- 1 foot Boundary.SSF
SU 1	-1.71	31,342	396200.42	4566634.44	1291.331	1.20	0.70	Uncorrected	Pro 6H	8/3/2016 0:00	08:34:29am	New	Sensor	08032016- 1 foot Boundary.SSF

SU	Z-Score	CPM	Easting	Northing	MSL	PDOP	HDOP	CorrType	RcvrType	GPS_Date	GPS_Time	Update	FeatName	Datafile
SU 1	-1.71	31,331	396197.29	4566633.21	1293.126	1.40	0.70	Uncorrected	Pro 6H	8/3/2016 0:00	08:56:56am	New	Sensor	08032016- 1 foot Boundary.SSF
SU 1	-1.73	31,275	396196.82	4566634.43	1291.909	1.40	0.70	Uncorrected	Pro 6H	8/3/2016 0:00	09:00:33am	New	Sensor	08032016- 1 foot Boundary.SSF
SU 1	-1.74	31,238	396195.94	4566636.61	1291.726	1.40	0.70	Uncorrected	Pro 6H	8/3/2016 0:00	09:10:40am	New	Sensor	08032016- 1 foot Boundary.SSF
SU 1	-1.75	31,211	396201.11	4566636.38	1291.203	1.20	0.70	Uncorrected	Pro 6H	8/3/2016 0:00	08:31:44am	New	Sensor	08032016- 1 foot Boundary.SSF
SU 1	-1.75	31,211	396201.09	4566634.82	1291.505	1.20	0.70	Uncorrected	Pro 6H	8/3/2016 0:00	08:33:41am	New	Sensor	08032016- 1 foot Boundary.SSF
SU 1	-1.75	31,208	396200.7	4566634.53	1291.33	1.20	0.70	Uncorrected	Pro 6H	8/3/2016 0:00	08:32:38am	New	Sensor	08032016- 1 foot Boundary.SSF
SU 1	-1.76	31,195	396200.67	4566635.31	1291.3	1.20	0.70	Uncorrected	Pro 6H	8/3/2016 0:00	08:33:28am	New	Sensor	08032016- 1 foot Boundary.SSF
SU 1	-1.77	31,146	396202.41	4566635.38	1292.209	1.20	0.70	Uncorrected	Pro 6H	8/3/2016 0:00	08:28:06am	New	Sensor	08032016- 1 foot Boundary.SSF
SU 1	-1.78	31,143	396197.56	4566633.82	1293.101	1.40	0.70	Uncorrected	Pro 6H	8/3/2016 0:00	08:54:36am	New	Sensor	08032016- 1 foot Boundary.SSF
SU 1	-1.78	31,127	396195.92	4566636.63	1291.721	1.40	0.70	Uncorrected	Pro 6H	8/3/2016 0:00	09:10:38am	New	Sensor	08032016- 1 foot Boundary.SSF
SU 1	-1.78	31,125	396197.58	4566633.02	1293.174	1.40	0.70	Uncorrected	Pro 6H	8/3/2016 0:00	08:54:22am	New	Sensor	08032016- 1 foot Boundary.SSF
SU 1	-1.79	31,099	396200.93	4566636.75	1291.349	1.20	0.70	Uncorrected	Pro 6H	8/3/2016 0:00	08:34:32am	New	Sensor	08032016- 1 foot Boundary.SSF
SU 1	-1.79	31,095	396201.76	4566633.46	1291.977	1.20	0.70	Uncorrected	Pro 6H	8/3/2016 0:00	08:29:14am	New	Sensor	08032016- 1 foot Boundary.SSF
SU 1	-1.8	31,074	396195.87	4566636.99	1291.527	1.40	0.70	Uncorrected	Pro 6H	8/3/2016 0:00	09:12:27am	New	Sensor	08032016- 1 foot Boundary.SSF
SU 1	-1.82	30,993	396200.84	4566635.17	1291.347	1.20	0.70	Uncorrected	Pro 6H	8/3/2016 0:00	08:32:37am	New	Sensor	08032016- 1 foot Boundary.SSF
SU 1	-1.82	30,989	396200.39	4566636.42	1291.907	1.40	0.70	Uncorrected	Pro 6H	8/3/2016 0:00	08:36:09am	New	Sensor	08032016- 1 foot Boundary.SSF
SU 1	-1.84	30,957	396199.89	4566636.03	1291.89	1.40	0.70	Uncorrected	Pro 6H	8/3/2016 0:00	08:37:34am	New	Sensor	08032016- 1 foot Boundary.SSF
SU 1	-1.85	30,916	396197.71	4566633.34	1292.933	1.40	0.70	Uncorrected	Pro 6H	8/3/2016 0:00	08:51:52am	New	Sensor	08032016- 1 foot Boundary.SSF
SU 1	-1.87	30,856	396196.59	4566637.93	1291.719	1.40	0.70	Uncorrected	Pro 6H	8/3/2016 0:00	09:10:45am	New	Sensor	08032016- 1 foot Boundary.SSF
SU 1	-1.87	30,839	396202.42	4566633.91	1292.153	1.20	0.70	Uncorrected	Pro 6H	8/3/2016 0:00	08:25:29am	New	Sensor	08032016- 1 foot Boundary.SSF
SU 1	-1.87	30,833	396201.81	4566633.5	1292.206	1.20	0.70	Uncorrected	Pro 6H	8/3/2016 0:00	08:28:18am	New	Sensor	08032016- 1 foot Boundary.SSF
SU 1	-1.88	30,832	396195.82	4566635.74	1291.786	1.40	0.70	Uncorrected	Pro 6H	8/3/2016 0:00	09:08:55am	New	Sensor	08032016- 1 foot Boundary.SSF
SU 1	-1.89	30,791	396201.14	4566636.65	1291.223	1.20	0.70	Uncorrected	Pro 6H	8/3/2016 0:00	08:32:03am	New	Sensor	08032016- 1 foot Boundary.SSF
SU 1	-1.89	30,778	396201.97	4566634.1	1292.201	1.20	0.70	Uncorrected	Pro 6H	8/3/2016 0:00	08:28:19am	New	Sensor	08032016- 1 foot Boundary.SSF
SU 1	-1.9	30,755	396195.93	4566636.64	1291.718	1.40	0.70	Uncorrected	Pro 6H	8/3/2016 0:00	09:10:36am	New	Sensor	08032016- 1 foot Boundary.SSF
SU 1	-1.91	30,726	396201.35	4566635.67	1291.184	1.20	0.70	Uncorrected	Pro 6H	8/3/2016 0:00	08:30:48am	New	Sensor	08032016- 1 foot Boundary.SSF
SU 1	-1.93	30,658	396195.78	4566635.76	1291.781	1.40	0.70	Uncorrected	Pro 6H	8/3/2016 0:00	09:08:56am	New	Sensor	08032016- 1 foot Boundary.SSF
SU 1	-1.94	30,639	396202.12	4566633.09	1292.117	1.20	0.70	Uncorrected	Pro 6H	8/3/2016 0:00	08:27:18am	New	Sensor	08032016- 1 foot Boundary.SSF
SU 1	-1.94	30,639	396195.94	4566636.53	1291.714	1.40	0.70	Uncorrected	Pro 6H	8/3/2016 0:00	09:10:41am	New	Sensor	08032016- 1 foot Boundary.SSF
SU 1	-1.95	30,613	396201.74	4566635.08	1291.922	1.20	0.70	Uncorrected	Pro 6H	8/3/2016 0:00	08:30:12am	New	Sensor	08032016- 1 foot Boundary.SSF
SU 1	-1.96	30,581	396191.65	4566633.39	1291.263	1.30	0.70	Uncorrected	Pro 6H	8/3/2016 0:00	09:25:30am	New	Sensor	08032016- 1 foot Boundary.SSF
SU 1	-2.04	30,333	396201.81	4566634.08	1291.952	1.20	0.70	Uncorrected	Pro 6H	8/3/2016 0:00	08:29:14am	New	Sensor	08032016- 1 foot Boundary.SSF
SU 1	-2.04	30,321	396203.49	4566632.03	1291.985	1.20	0.70	Uncorrected	Pro 6H	8/3/2016 0:00	08:17:37am	New	Sensor	08032016- 1 foot Boundary.SSF
SU 1	-2.07	30,214	396200.19	4566635.7	1291.5	1.40	0.70	Uncorrected	Pro 6H	8/3/2016 0:00	08:35:17am	New	Sensor	08032016- 1 foot Boundary.SSF
SU 1	-2.08	30,185	396200.57	4566635.17	1291.313	1.20	0.70	Uncorrected	Pro 6H	8/3/2016 0:00	08:34:30am	New	Sensor	08032016- 1 foot Boundary.SSF
SU 1	-2.1	30,118	396195.03	4566634.85	1291.665	1.40	0.70	Uncorrected	Pro 6H	8/3/2016 0:00	09:10:18am	New	Sensor	08032016- 1 foot Boundary.SSF
SU 1	-2.13	30,048	396201.13	4566635.03	1291.235	1.20	0.70	Uncorrected	Pro 6H	8/3/2016 0:00	08:31:03am	New	Sensor	08032016- 1 foot Boundary.SSF
SU 1	-2.18	29,872	396200.61	4566637.28	1292.502	1.40	0.70	Uncorrected	Pro 6H	8/3/2016 0:00	08:40:18am	New	Sensor	08032016- 1 foot Boundary.SSF
SU 1	-2.19	29,851	396201.3	4566635.11	1291.166	1.20	0.70	Uncorrected	Pro 6H	8/3/2016 0:00	08:30:48am	New	Sensor	08032016- 1 foot Boundary.SSF
SU 1	-2.2	29,834	396200.73	4566634.63	1291.372	1.20	0.70	Uncorrected	Pro 6H	8/3/2016 0:00	08:32:50am	New	Sensor	08032016- 1 foot Boundary.SSF
SU 1	-2.2	29,820	396196.4	4566633.72	1291.948	1.40	0.70	Uncorrected	Pro 6H	8/3/2016 0:00	09:00:32am	New	Sensor	08032016- 1 foot Boundary.SSF
SU 1	-2.25	29,663	396200.86	4566634.81	1291.298	1.20	0.70	Uncorrected	Pro 6H	8/3/2016 0:00	08:31:46am	New	Sensor	08032016- 1 foot Boundary.SSF
SU 1	-2.26	29,627	396202.33	4566633.56	1292.168	1.20	0.70	Uncorrected	Pro 6H	8/3/2016 0:00	08:26:22am	New	Sensor	08032016- 1 foot Boundary.SSF
SU 1	-2.27	29,613	396200.99	4566635.57	1291.24	1.20	0.70	Uncorrected	Pro 6H	8/3/2016 0:00	08:31:45am	New	Sensor	08032016- 1 foot Boundary.SSF
SU 1	-2.32	29,454	396200.97	4566635.13	1291.259	1.20	0.70	Uncorrected	Pro 6H	8/3/2016 0:00	08:32:01am	New	Sensor	08032016- 1 foot Boundary.SSF
SU 1	-2.33	29,418	396200.7	4566635.3	1291.374	1.20	0.70	Uncorrected	Pro 6H	8/3/2016 0:00	08:32:51am	New	Sensor	08032016- 1 foot Boundary.SSF
SU 1	-2.35	29,362	396201.14	4566634.24	1291.182	1.20	0.70	Uncorrected	Pro 6H	8/3/2016 0:00	08:30:50am	New	Sensor	08032016- 1 foot Boundary.SSF
SU 1	-2.35	29,352	396201.32	4566635.58	1291.266	1.20	0.70	Uncorrected	Pro 6H	8/3/2016 0:00	08:31:04am	New	Sensor	08032016- 1 foot Boundary.SSF
SU 1	-2.42	29,153	396201.96	4566635.29	1291.979	1.20	0.70	Uncorrected	Pro 6H	8/3/2016 0:00	08:29:56am	New	Sensor	08032016- 1 foot Boundary.SSF
SU 1	-2.43	29,116	396200.72	4566636.03	1291.297	1.20	0.70	Uncorrected	Pro 6H	8/3/2016 0:00	08:34:31am	New	Sensor	08032016- 1 foot Boundary.SSF
SU 1	-2.44	29,083	396201.03	4566635.82	1291.22	1.20	0.70	Uncorrected	Pro 6H	8/3/2016 0:00	08:32:02am	New	Sensor	08032016- 1 foot Boundary.SSF
SU 1	-2.52	28,838	396202.22	4566633.78	1292.125	1.20	0.70	Uncorrected	Pro 6H	8/3/2016 0:00	08:27:17am	New	Sensor	08032016- 1 foot Boundary.SSF

SU	Z-Score	CPM	Easting	Northing	MSL	PDOP	HDOP	CorrType	RcvrType	GPS_Date	GPS_Time	Update	FeatName	Datafile
SU 1	1.74	42,067	396228.89	4566612.18	1289.849	1.90	0.90	Uncorrected	Pro 6H	8/3/2016 0:00	12:18:14pm	New	Sensor	08032016- 1 ft Boundary part 3.SSF
SU 1	1.57	41,555	396228	4566612.48	1288.054	1.60	0.80	Uncorrected	Pro 6H	8/3/2016 0:00	12:16:26pm	New	Sensor	08032016- 1 ft Boundary part 3.SSF
SU 1	1.56	41,506	396229.25	4566612.6	1289.805	1.90	0.90	Uncorrected	Pro 6H	8/3/2016 0:00	12:18:15pm	New	Sensor	08032016- 1 ft Boundary part 3.SSF
SU 1	1.41	41,061	396228.39	4566613.05	1288.019	1.60	0.80	Uncorrected	Pro 6H	8/3/2016 0:00	12:16:25pm	New	Sensor	08032016- 1 ft Boundary part 3.SSF
SU 1	1.31	40,732	396229.16	4566613.1	1289.071	1.90	0.90	Uncorrected	Pro 6H	8/3/2016 0:00	12:17:28pm	New	Sensor	08032016- 1 ft Boundary part 3.SSF
SU 1	1.28	40,658	396219.19	4566616.15	1290.332	1.90	0.90	Uncorrected	Pro 6H	8/3/2016 0:00	12:18:52pm	New	Sensor	08032016- 1 ft Boundary part 3.SSF
SU 1	1.21	40,433	396227.87	4566611.65	1288.15	1.60	0.80	Uncorrected	Pro 6H	8/3/2016 0:00	12:17:03pm	New	Sensor	08032016- 1 ft Boundary part 3.SSF
SU 1	1.13	40,169	396228.55	4566612.56	1288.143	1.60	0.80	Uncorrected	Pro 6H	8/3/2016 0:00	12:17:05pm	New	Sensor	08032016- 1 ft Boundary part 3.SSF
SU 1	1.05	39,917	396221.44	4566615.55	1290.139	1.90	0.90	Uncorrected	Pro 6H	8/3/2016 0:00	12:18:49pm	New	Sensor	08032016- 1 ft Boundary part 3.SSF
SU 1	0.91	39,507	396228.49	4566611.6	1289.895	1.90	0.90	Uncorrected	Pro 6H	8/3/2016 0:00	12:18:13pm	New	Sensor	08032016- 1 ft Boundary part 3.SSF
SU 1	0.86	39,343	396228.81	4566612.65	1289.144	1.90	0.90	Uncorrected	Pro 6H	8/3/2016 0:00	12:17:29pm	New	Sensor	08032016- 1 ft Boundary part 3.SSF
SU 1	0.82	39,222	396220.68	4566615.49	1288.223	1.60	0.80	Uncorrected	Pro 6H	8/3/2016 0:00	12:16:05pm	New	Sensor	08032016- 1 ft Boundary part 3.SSF
SU 1	0.79	39,135	396227.26	4566610.69	1288.252	1.60	0.80	Uncorrected	Pro 6H	8/3/2016 0:00	12:17:01pm	New	Sensor	08032016- 1 ft Boundary part 3.SSF
SU 1	0.79	39,112	396228.99	4566613.04	1288.139	1.60	0.80	Uncorrected	Pro 6H	8/3/2016 0:00	12:17:06pm	New	Sensor	08032016- 1 ft Boundary part 3.SSF
SU 1	0.75	38,998	396228.22	4566612.12	1288.135	1.60	0.80	Uncorrected	Pro 6H	8/3/2016 0:00	12:17:04pm	New	Sensor	08032016- 1 ft Boundary part 3.SSF
SU 1	0.72	38,899	396220.7	4566615.77	1290.222	1.90	0.90	Uncorrected	Pro 6H	8/3/2016 0:00	12:18:50pm	New	Sensor	08032016- 1 ft Boundary part 3.SSF
SU 1	0.67	38,742	396227.49	4566610.36	1289.953	1.90	0.90	Uncorrected	Pro 6H	8/3/2016 0:00	12:18:10pm	New	Sensor	08032016- 1 ft Boundary part 3.SSF
SU 1	0.67	38,733	396227.63	4566611.08	1288.167	1.60	0.80	Uncorrected	Pro 6H	8/3/2016 0:00	12:17:02pm	New	Sensor	08032016- 1 ft Boundary part 3.SSF
SU 1	0.6	38,516	396229.63	4566613.19	1289.786	1.90	0.90	Uncorrected	Pro 6H	8/3/2016 0:00	12:18:16pm	New	Sensor	08032016- 1 ft Boundary part 3.SSF
SU 1	0.58	38,455	396228.32	4566612.22	1289.233	1.90	0.90	Uncorrected	Pro 6H	8/3/2016 0:00	12:17:30pm	New	Sensor	08032016- 1 ft Boundary part 3.SSF
SU 1	0.56	38,408	396227.69	4566612.01	1288.089	1.60	0.80	Uncorrected	Pro 6H	8/3/2016 0:00	12:16:27pm	New	Sensor	08032016- 1 ft Boundary part 3.SSF
SU 1	0.51	38,245	396221.61	4566615.42	1288.18	1.60	0.80	Uncorrected	Pro 6H	8/3/2016 0:00	12:16:06pm	New	Sensor	08032016- 1 ft Boundary part 3.SSF
SU 1	0.45	38,054	396227.96	4566611.84	1289.32	1.90	0.90	Uncorrected	Pro 6H	8/3/2016 0:00	12:17:31pm	New	Sensor	08032016- 1 ft Boundary part 3.SSF
SU 1	0.38	37,859	396227.11	4566610.47	1288.275	1.60	0.80	Uncorrected	Pro 6H	8/3/2016 0:00	12:17:00pm	New	Sensor	08032016- 1 ft Boundary part 3.SSF
SU 1	0.37	37,822	396216.89	4566619.25	1288.452	1.60	0.80	Uncorrected	Pro 6H	8/3/2016 0:00	12:15:52pm	New	Sensor	08032016- 1 ft Boundary part 3.SSF
SU 1	0.36	37,791	396228.25	4566611.09	1289.899	1.90	0.90	Uncorrected	Pro 6H	8/3/2016 0:00	12:18:12pm	New	Sensor	08032016- 1 ft Boundary part 3.SSF
SU 1	0.32	37,649	396216.9	4566619.25	1288.452	1.60	0.80	Uncorrected	Pro 6H	8/3/2016 0:00	12:15:52pm	New	Sensor	08032016- 1 ft Boundary part 3.SSF
SU 1	0.24	37,405	396227.97	4566610.58	1289.892	1.90	0.90	Uncorrected	Pro 6H	8/3/2016 0:00	12:18:11pm	New	Sensor	08032016- 1 ft Boundary part 3.SSF
SU 1	0.12	37,025	396216.89	4566619.25	1288.465	1.60	0.80	Uncorrected	Pro 6H	8/3/2016 0:00	12:15:54pm	New	Sensor	08032016- 1 ft Boundary part 3.SSF
SU 1	0.11	37,009	396219.85	4566615.71	1288.323	1.60	0.80	Uncorrected	Pro 6H	8/3/2016 0:00	12:16:04pm	New	Sensor	08032016- 1 ft Boundary part 3.SSF
SU 1	0.04	36,782	396227.25	4566611.5	1288.135	1.60	0.80	Uncorrected	Pro 6H	8/3/2016 0:00	12:16:28pm	New	Sensor	08032016- 1 ft Boundary part 3.SSF
SU 1	-0.1	36,356	396216.89	4566619.24	1288.467	1.60	0.80	Uncorrected	Pro 6H	8/3/2016 0:00	12:15:56pm	New	Sensor	08032016- 1 ft Boundary part 3.SSF
SU 1	-0.19	36,084	396218.48	4566616.37	1290.359	1.90	0.90	Uncorrected	Pro 6H	8/3/2016 0:00	12:18:53pm	New	Sensor	08032016- 1 ft Boundary part 3.SSF
SU 1	-0.2	36,048	396226.94	4566610.18	1290.099	1.90	0.90	Uncorrected	Pro 6H	8/3/2016 0:00	12:18:09pm	New	Sensor	08032016- 1 ft Boundary part 3.SSF
SU 1	-0.2	36,034	396219.96	4566615.89	1290.297	1.90	0.90	Uncorrected	Pro 6H	8/3/2016 0:00	12:18:51pm	New	Sensor	08032016- 1 ft Boundary part 3.SSF
SU 1	-0.2	36,033	396227.66	4566611.46	1289.401	1.90	0.90	Uncorrected	Pro 6H	8/3/2016 0:00	12:17:32pm	New	Sensor	08032016- 1 ft Boundary part 3.SSF
SU 1	-0.27	35,819	396216.94	4566619.2	1288.492	1.60	0.80	Uncorrected	Pro 6H	8/3/2016 0:00	12:15:57pm	New	Sensor	08032016- 1 ft Boundary part 3.SSF
SU 1	-0.31	35,702	396226.61	4566611.11	1289.542	1.90	0.90	Uncorrected	Pro 6H	8/3/2016 0:00	12:17:34pm	New	Sensor	08032016- 1 ft Boundary part 3.SSF
SU 1	-0.33	35,638	396226.81	4566610.06	1288.282	1.60	0.80	Uncorrected	Pro 6H	8/3/2016 0:00	12:16:59pm	New	Sensor	08032016- 1 ft Boundary part 3.SSF
SU 1	-0.41	35,386	396216.88	4566619.23	1288.467	1.60	0.80	Uncorrected	Pro 6H	8/3/2016 0:00	12:15:55pm	New	Sensor	08032016- 1 ft Boundary part 3.SSF
SU 1	-0.48	35,181	396217.66	4566616.73	1290.425	1.90	0.90	Uncorrected	Pro 6H	8/3/2016 0:00	12:18:54pm	New	Sensor	08032016- 1 ft Boundary part 3.SSF
SU 1	-0.52	35,058	396226.19	4566609.97	1289.661	1.90	0.90	Uncorrected	Pro 6H	8/3/2016 0:00	12:17:36pm	New	Sensor	08032016- 1 ft Boundary part 3.SSF
SU 1	-0.54	34,995	396217.1	4566618.93	1288.509	1.60	0.80	Uncorrected	Pro 6H	8/3/2016 0:00	12:15:58pm	New	Sensor	08032016- 1 ft Boundary part 3.SSF
SU 1	-0.54	34,995	396226.23	4566610.69	1289.599	1.90	0.90	Uncorrected	Pro 6H	8/3/2016 0:00	12:17:35pm	New	Sensor	08032016- 1 ft Boundary part 3.SSF
SU 1	-0.56	34,928	396227.22	4566611.25	1289.454	1.90	0.90	Uncorrected	Pro 6H	8/3/2016 0:00	12:17:33pm	New	Sensor	08032016- 1 ft Boundary part 3.SSF
SU 1	-0.57	34,878	396218.96	4566615.96	1288.396	1.60	0.80	Uncorrected	Pro 6H	8/3/2016 0:00	12:16:03pm	New	Sensor	08032016- 1 ft Boundary part 3.SSF
SU 1	-0.62	34,731	396217.9	4566617.31	1288.497	1.60	0.80	Uncorrected	Pro 6H	8/3/2016 0:00	12:16:01pm	New	Sensor	08032016- 1 ft Boundary part 3.SSF
SU 1	-0.74	34,376	396225.96	4566610.34	1290.088	1.90	0.90	Uncorrected	Pro 6H	8/3/2016 0:00	12:18:07pm	New	Sensor	08032016- 1 ft Boundary part 3.SSF
SU 1	-0.76	34,308	396217.29	4566618.54	1288.496	1.60	0.80	Uncorrected	Pro 6H	8/3/2016 0:00	12:15:59pm	New	Sensor	08032016- 1 ft Boundary part 3.SSF
SU 1	-0.83	34,072	396226.21	4566609.79	1288.34	1.60	0.80	Uncorrected	Pro 6H	8/3/2016 0:00	12:16:58pm	New	Sensor	08032016- 1 ft Boundary part 3.SSF
SU 1	-0.88	33,914	396226.44	4566610.25	1290.112	1.90	0.90	Uncorrected	Pro 6H	8/3/2016 0:00	12:18:08pm	New	Sensor	08032016- 1 ft Boundary part 3.SSF
SU 1	-0.94	33,754	396226.06	4566609.58	1289.704	1.90	0.90	Uncorrected	Pro 6H	8/3/2016 0:00	12:17:37pm	New	Sensor	08032016- 1 ft Boundary part 3.SSF

SU	Z-Score	CPM	Easting	Northing	MSL	PDOP	HDOP	CorrType	RcvrType	GPS_Date	GPS_Time	Update	FeatName	Datafile
SU 1	-1	33,553	396218.28	4566616.46	1288.45	1.60	0.80	Uncorrected	Pro 6H	8/3/2016 0:00	12:16:02pm	New	Sensor	08032016- 1 ft Boundary part 3.SSF
SU 1	-1.03	33,465	396226.86	4566611.07	1288.186	1.60	0.80	Uncorrected	Pro 6H	8/3/2016 0:00	12:16:29pm	New	Sensor	08032016- 1 ft Boundary part 3.SSF
SU 1	-1.07	33,331	396225.9	4566609.45	1288.447	1.60	0.80	Uncorrected	Pro 6H	8/3/2016 0:00	12:16:57pm	New	Sensor	08032016- 1 ft Boundary part 3.SSF
SU 1	-1.1	33,251	396224.71	4566609.63	1290.205	1.90	0.90	Uncorrected	Pro 6H	8/3/2016 0:00	12:18:04pm	New	Sensor	08032016- 1 ft Boundary part 3.SSF
SU 1	-1.14	33,122	396216.7	4566617.47	1290.555	1.90	0.90	Uncorrected	Pro 6H	8/3/2016 0:00	12:19:05pm	New	Sensor	08032016- 1 ft Boundary part 3.SSF
SU 1	-1.2	32,926	396224.3	4566609.21	1290.299	1.90	0.90	Uncorrected	Pro 6H	8/3/2016 0:00	12:18:03pm	New	Sensor	08032016- 1 ft Boundary part 3.SSF
SU 1	-1.24	32,794	396216.68	4566617.46	1290.587	1.90	0.90	Uncorrected	Pro 6H	8/3/2016 0:00	12:19:00pm	New	Sensor	08032016- 1 ft Boundary part 3.SSF
SU 1	-1.25	32,767	396216.7	4566617.47	1290.556	1.90	0.90	Uncorrected	Pro 6H	8/3/2016 0:00	12:19:04pm	New	Sensor	08032016- 1 ft Boundary part 3.SSF
SU 1	-1.27	32,722	396225.7	4566609.59	1288.351	1.60	0.80	Uncorrected	Pro 6H	8/3/2016 0:00	12:16:32pm	New	Sensor	08032016- 1 ft Boundary part 3.SSF
SU 1	-1.28	32,683	396216.69	4566617.46	1290.576	1.90	0.90	Uncorrected	Pro 6H	8/3/2016 0:00	12:18:57pm	New	Sensor	08032016- 1 ft Boundary part 3.SSF
SU 1	-1.34	32,487	396217.66	4566617.93	1288.492	1.60	0.80	Uncorrected	Pro 6H	8/3/2016 0:00	12:16:00pm	New	Sensor	08032016- 1 ft Boundary part 3.SSF
SU 1	-1.44	32,190	396216.71	4566617.47	1290.559	1.90	0.90	Uncorrected	Pro 6H	8/3/2016 0:00	12:19:03pm	New	Sensor	08032016- 1 ft Boundary part 3.SSF
SU 1	-1.44	32,180	396225.29	4566609.26	1288.464	1.60	0.80	Uncorrected	Pro 6H	8/3/2016 0:00	12:16:33pm	New	Sensor	08032016- 1 ft Boundary part 3.SSF
SU 1	-1.46	32,111	396216.69	4566617.45	1290.579	1.90	0.90	Uncorrected	Pro 6H	8/3/2016 0:00	12:18:58pm	New	Sensor	08032016- 1 ft Boundary part 3.SSF
SU 1	-1.6	31,688	396216.72	4566617.49	1290.566	1.90	0.90	Uncorrected	Pro 6H	8/3/2016 0:00	12:19:01pm	New	Sensor	08032016- 1 ft Boundary part 3.SSF
SU 1	-1.6	31,676	396226.34	4566610.61	1288.248	1.60	0.80	Uncorrected	Pro 6H	8/3/2016 0:00	12:16:30pm	New	Sensor	08032016- 1 ft Boundary part 3.SSF
SU 1	-1.65	31,529	396226.09	4566610.09	1288.276	1.60	0.80	Uncorrected	Pro 6H	8/3/2016 0:00	12:16:31pm	New	Sensor	08032016- 1 ft Boundary part 3.SSF
SU 1	-1.67	31,457	396216.68	4566617.46	1290.583	1.90	0.90	Uncorrected	Pro 6H	8/3/2016 0:00	12:18:59pm	New	Sensor	08032016- 1 ft Boundary part 3.SSF
SU 1	-1.85	30,903	396225.04	4566609.94	1290.133	1.90	0.90	Uncorrected	Pro 6H	8/3/2016 0:00	12:18:05pm	New	Sensor	08032016- 1 ft Boundary part 3.SSF
SU 1	-1.94	30,638	396225.84	4566609.33	1289.815	1.90	0.90	Uncorrected	Pro 6H	8/3/2016 0:00	12:17:38pm	New	Sensor	08032016- 1 ft Boundary part 3.SSF
SU 1	-2.01	30,413	396216.85	4566617.43	1290.539	1.90	0.90	Uncorrected	Pro 6H	8/3/2016 0:00	12:18:56pm	New	Sensor	08032016- 1 ft Boundary part 3.SSF
SU 1	-2.03	30,362	396216.73	4566617.47	1290.556	1.90	0.90	Uncorrected	Pro 6H	8/3/2016 0:00	12:19:02pm	New	Sensor	08032016- 1 ft Boundary part 3.SSF
SU 1	-2.07	30,225	396225.57	4566610.19	1290.097	1.90	0.90	Uncorrected	Pro 6H	8/3/2016 0:00	12:18:06pm	New	Sensor	08032016- 1 ft Boundary part 3.SSF
SU 1	-2.23	29,735	396217.25	4566617.15	1290.465	1.90	0.90	Uncorrected	Pro 6H	8/3/2016 0:00	12:18:55pm	New	Sensor	08032016- 1 ft Boundary part 3.SSF
SU 1	3.42	47,295	396213.81	4566622.05	1289.813	1.30	0.80	Uncorrected	Pro 6H	8/3/2016 0:00	11:51:14am	New	Sensor	08032016-1 ft Boundary part 2.SSF
SU 1	2.82	45,420	396213.72	4566621.69	1289.833	1.30	0.80	Uncorrected	Pro 6H	8/3/2016 0:00	11:51:13am	New	Sensor	08032016-1 ft Boundary part 2.SSF
SU 1	2.24	43,630	396219.86	4566617.29	1289.033	1.50	0.80	Uncorrected	Pro 6H	8/3/2016 0:00	12:00:04pm	New	Sensor	08032016-1 ft Boundary part 2.SSF
SU 1	1.93	42,674	396215.07	4566622.51	1289.753	1.30	0.80	Uncorrected	Pro 6H	8/3/2016 0:00	11:51:26am	New	Sensor	08032016-1 ft Boundary part 2.SSF
SU 1	1.92	42,622	396212.25	4566621.3	1289.632	1.30	0.80	Uncorrected	Pro 6H	8/3/2016 0:00	11:49:56am	New	Sensor	08032016-1 ft Boundary part 2.SSF
SU 1	1.83	42,355	396211.69	4566620.44	1289.602	1.30	0.80	Uncorrected	Pro 6H	8/3/2016 0:00	11:49:54am	New	Sensor	08032016-1 ft Boundary part 2.SSF
SU 1	1.83	42,351	396219.66	4566618.31	1288.509	1.50	0.80	Uncorrected	Pro 6H	8/3/2016 0:00	12:06:34pm	New	Sensor	08032016-1 ft Boundary part 2.SSF
SU 1	1.77	42,164	396216.23	4566622.5	1289.189	1.50	0.80	Uncorrected	Pro 6H	8/3/2016 0:00	11:52:16am	New	Sensor	08032016-1 ft Boundary part 2.SSF
SU 1	1.76	42,145	396219.58	4566616.7	1288.866	1.50	0.80	Uncorrected	Pro 6H	8/3/2016 0:00	11:59:33am	New	Sensor	08032016-1 ft Boundary part 2.SSF
SU 1	1.75	42,102	396211.51	4566620.07	1289.593	1.30	0.80	Uncorrected	Pro 6H	8/3/2016 0:00	11:49:53am	New	Sensor	08032016-1 ft Boundary part 2.SSF
SU 1	1.62	41,695	396215.41	4566623	1289.609	1.30	0.80	Uncorrected	Pro 6H	8/3/2016 0:00	11:51:25am	New	Sensor	08032016-1 ft Boundary part 2.SSF
SU 1	1.61	41,670	396219.47	4566618.62	1288.961	1.50	0.80	Uncorrected	Pro 6H	8/3/2016 0:00	11:58:05am	New	Sensor	08032016-1 ft Boundary part 2.SSF
SU 1	1.54	41,438	396218.93	4566617.41	1288.922	1.50	0.80	Uncorrected	Pro 6H	8/3/2016 0:00	11:58:41am	New	Sensor	08032016-1 ft Boundary part 2.SSF
SU 1	1.53	41,411	396215.1	4566614.75	1289.161	1.50	0.80	Uncorrected	Pro 6H	8/3/2016 0:00	11:57:04am	New	Sensor	08032016-1 ft Boundary part 2.SSF
SU 1	1.51	41,364	396220.18	4566617.92	1288.449	1.50	0.80	Uncorrected	Pro 6H	8/3/2016 0:00	12:06:33pm	New	Sensor	08032016-1 ft Boundary part 2.SSF
SU 1	1.49	41,292	396221.17	4566616.29	1288.122	1.50	0.80	Uncorrected	Pro 6H	8/3/2016 0:00	12:03:10pm	New	Sensor	08032016-1 ft Boundary part 2.SSF
SU 1	1.46	41,212	396215.33	4566613.37	1289.199	1.50	0.80	Uncorrected	Pro 6H	8/3/2016 0:00	11:57:45am	New	Sensor	08032016-1 ft Boundary part 2.SSF
SU 1	1.46	41,207	396219.34	4566617.71	1289.091	1.50	0.80	Uncorrected	Pro 6H	8/3/2016 0:00	12:00:05pm	New	Sensor	08032016-1 ft Boundary part 2.SSF
SU 1	1.46	41,193	396211.51	4566619.34	1289.799	1.30	0.80	Uncorrected	Pro 6H	8/3/2016 0:00	11:50:36am	New	Sensor	08032016-1 ft Boundary part 2.SSF
SU 1	1.42	41,077	396214.78	4566617.14	1289.1	1.50	0.80	Uncorrected	Pro 6H	8/3/2016 0:00	11:55:54am	New	Sensor	08032016-1 ft Boundary part 2.SSF
SU 1	1.4	41,021	396227.32	4566612.02	1288.02	1.50	0.80	Uncorrected	Pro 6H	8/3/2016 0:00	12:12:56pm	New	Sensor	08032016-1 ft Boundary part 2.SSF
SU 1	1.39	41,001	396215.27	4566621.58	1289.255	1.50	0.80	Uncorrected	Pro 6H	8/3/2016 0:00	11:52:19am	New	Sensor	08032016-1 ft Boundary part 2.SSF
SU 1	1.37	40,912	396220.22	4566616.23	1288.262	1.50	0.80	Uncorrected	Pro 6H	8/3/2016 0:00	12:02:06pm	New	Sensor	08032016-1 ft Boundary part 2.SSF
SU 1	1.35	40,863	396211.84	4566618.81	1289.889	1.30	0.80	Uncorrected	Pro 6H	8/3/2016 0:00	11:51:07am	New	Sensor	08032016-1 ft Boundary part 2.SSF
SU 1	1.34	40,830	396218.06	4566614.88	1288.989	1.50	0.80	Uncorrected	Pro 6H	8/3/2016 0:00	11:59:29am	New	Sensor	08032016-1 ft Boundary part 2.SSF
SU 1	1.33	40,809	396214.68	4566621.5	1289.887	1.50	0.80	Uncorrected	Pro 6H	8/3/2016 0:00	11:52:09am	New	Sensor	08032016-1 ft Boundary part 2.SSF
SU 1	1.32	40,783	396221.36	4566615.89	1288.231	1.50	0.80	Uncorrected	Pro 6H	8/3/2016 0:00	12:03:39pm	New	Sensor	08032016-1 ft Boundary part 2.SSF
SU 1	1.32	40,759	396216.94	4566619.8	1290.464	2.00	0.90	Uncorrected	Pro 6H	8/3/2016 0:00	12:07:25pm	New	Sensor	08032016-1 ft Boundary part 2.SSF

SU	Z-Score	CPM	Easting	Northing	MSL	PDOP	HDOP	CorrType	RcvrType	GPS_Date	GPS_Time	Update	FeatName	Datafile
SU 1	1.29	40,664	396212.94	4566621.65	1289.689	1.30	0.80	Uncorrected	Pro 6H	8/3/2016 0:00	11:50:31am	New	Sensor	08032016-1 ft Boundary part 2.SSF
SU 1	1.27	40,623	396220.24	4566616.83	1288.31	1.40	0.80	Uncorrected	Pro 6H	8/3/2016 0:00	12:13:26pm	New	Sensor	08032016-1 ft Boundary part 2.SSF
SU 1	1.26	40,596	396213.89	4566617.55	1289.209	1.50	0.80	Uncorrected	Pro 6H	8/3/2016 0:00	11:54:28am	New	Sensor	08032016-1 ft Boundary part 2.SSF
SU 1	1.26	40,583	396214.07	4566620.52	1289.943	1.30	0.80	Uncorrected	Pro 6H	8/3/2016 0:00	11:52:07am	New	Sensor	08032016-1 ft Boundary part 2.SSF
SU 1	1.26	40,577	396219.26	4566616.9	1288.975	1.50	0.80	Uncorrected	Pro 6H	8/3/2016 0:00	11:58:57am	New	Sensor	08032016-1 ft Boundary part 2.SSF
SU 1	1.24	40,534	396206.75	4566614.13	1289.255	1.30	0.80	Uncorrected	Pro 6H	8/3/2016 0:00	11:48:23am	New	Sensor	08032016-1 ft Boundary part 2.SSF
SU 1	1.24	40,522	396220.56	4566615.6	1288.211	1.50	0.80	Uncorrected	Pro 6H	8/3/2016 0:00	12:03:08pm	New	Sensor	08032016-1 ft Boundary part 2.SSF
SU 1	1.23	40,484	396219.09	4566619.62	1288.885	1.50	0.80	Uncorrected	Pro 6H	8/3/2016 0:00	11:57:18am	New	Sensor	08032016-1 ft Boundary part 2.SSF
SU 1	1.21	40,439	396217.98	4566614.85	1288.429	1.50	0.80	Uncorrected	Pro 6H	8/3/2016 0:00	12:01:07pm	New	Sensor	08032016-1 ft Boundary part 2.SSF
SU 1	1.2	40,395	396215.95	4566621.01	1289.063	1.50	0.80	Uncorrected	Pro 6H	8/3/2016 0:00	11:53:00am	New	Sensor	08032016-1 ft Boundary part 2.SSF
SU 1	1.2	40,388	396211.24	4566618.85	1289.817	1.30	0.80	Uncorrected	Pro 6H	8/3/2016 0:00	11:50:37am	New	Sensor	08032016-1 ft Boundary part 2.SSF
SU 1	1.19	40,359	396220.52	4566617.31	1288.991	1.50	0.80	Uncorrected	Pro 6H	8/3/2016 0:00	12:00:02pm	New	Sensor	08032016-1 ft Boundary part 2.SSF
SU 1	1.19	40,350	396217.87	4566609.46	1288.668	1.50	0.80	Uncorrected	Pro 6H	8/3/2016 0:00	12:04:01pm	New	Sensor	08032016-1 ft Boundary part 2.SSF
SU 1	1.17	40,307	396218.99	4566620.08	1288.881	1.50	0.80	Uncorrected	Pro 6H	8/3/2016 0:00	11:57:16am	New	Sensor	08032016-1 ft Boundary part 2.SSF
SU 1	1.17	40,303	396219.07	4566616.41	1288.37	1.50	0.80	Uncorrected	Pro 6H	8/3/2016 0:00	12:01:11pm	New	Sensor	08032016-1 ft Boundary part 2.SSF
SU 1	1.17	40,296	396220.19	4566617.11	1288.827	1.50	0.80	Uncorrected	Pro 6H	8/3/2016 0:00	11:59:35am	New	Sensor	08032016-1 ft Boundary part 2.SSF
SU 1	1.16	40,279	396214.35	4566615.5	1289.224	1.50	0.80	Uncorrected	Pro 6H	8/3/2016 0:00	11:56:15am	New	Sensor	08032016-1 ft Boundary part 2.SSF
SU 1	1.16	40,260	396213.8	4566622.98	1289.694	1.30	0.80	Uncorrected	Pro 6H	8/3/2016 0:00	11:50:28am	New	Sensor	08032016-1 ft Boundary part 2.SSF
SU 1	1.15	40,237	396216.71	4566612.49	1289.035	1.50	0.80	Uncorrected	Pro 6H	8/3/2016 0:00	11:59:25am	New	Sensor	08032016-1 ft Boundary part 2.SSF
SU 1	1.13	40,190	396216.69	4566620.29	1288.863	1.50	0.80	Uncorrected	Pro 6H	8/3/2016 0:00	11:54:58am	New	Sensor	08032016-1 ft Boundary part 2.SSF
SU 1	1.13	40,185	396213.53	4566622.63	1289.66	1.30	0.80	Uncorrected	Pro 6H	8/3/2016 0:00	11:50:29am	New	Sensor	08032016-1 ft Boundary part 2.SSF
SU 1	1.13	40,185	396219.77	4566617.09	1288.366	1.40	0.80	Uncorrected	Pro 6H	8/3/2016 0:00	12:13:27pm	New	Sensor	08032016-1 ft Boundary part 2.SSF
SU 1	1.13	40,163	396219.17	4566616.74	1289.349	1.50	0.80	Uncorrected	Pro 6H	8/3/2016 0:00	12:07:32pm	New	Sensor	08032016-1 ft Boundary part 2.SSF
SU 1	1.12	40,158	396214.21	4566615.05	1289.226	1.50	0.80	Uncorrected	Pro 6H	8/3/2016 0:00	11:56:14am	New	Sensor	08032016-1 ft Boundary part 2.SSF
SU 1	1.11	40,107	396220.87	4566616.95	1289.044	1.50	0.80	Uncorrected	Pro 6H	8/3/2016 0:00	12:07:34pm	New	Sensor	08032016-1 ft Boundary part 2.SSF
SU 1	1.1	40,098	396216.44	4566612.36	1289.134	1.50	0.80	Uncorrected	Pro 6H	8/3/2016 0:00	11:59:12am	New	Sensor	08032016-1 ft Boundary part 2.SSF
SU 1	1.1	40,083	396218.94	4566618.9	1288.977	1.50	0.80	Uncorrected	Pro 6H	8/3/2016 0:00	11:57:58am	New	Sensor	08032016-1 ft Boundary part 2.SSF
SU 1	1.1	40,075	396217.31	4566612.06	1288.583	1.50	0.80	Uncorrected	Pro 6H	8/3/2016 0:00	12:02:43pm	New	Sensor	08032016-1 ft Boundary part 2.SSF
SU 1	1.09	40,049	396212	4566620.82	1289.616	1.30	0.80	Uncorrected	Pro 6H	8/3/2016 0:00	11:49:55am	New	Sensor	08032016-1 ft Boundary part 2.SSF
SU 1	1.09	40,047	396209.03	4566617.63	1289.413	1.30	0.80	Uncorrected	Pro 6H	8/3/2016 0:00	11:48:33am	New	Sensor	08032016-1 ft Boundary part 2.SSF
SU 1	1.08	40,037	396213.26	4566618.09	1289.342	1.50	0.80	Uncorrected	Pro 6H	8/3/2016 0:00	11:52:26am	New	Sensor	08032016-1 ft Boundary part 2.SSF
SU 1	1.08	40,012	396218.69	4566615.78	1288.367	1.50	0.80	Uncorrected	Pro 6H	8/3/2016 0:00	12:01:09pm	New	Sensor	08032016-1 ft Boundary part 2.SSF
SU 1	1.08	40,010	396227.15	4566612.99	1288.026	1.50	0.80	Uncorrected	Pro 6H	8/3/2016 0:00	12:12:22pm	New	Sensor	08032016-1 ft Boundary part 2.SSF
SU 1	1.07	39,979	396206.7	4566613.6	1289.23	1.30	0.80	Uncorrected	Pro 6H	8/3/2016 0:00	11:48:22am	New	Sensor	08032016-1 ft Boundary part 2.SSF
SU 1	1.07	39,979	396216.56	4566619.55	1290.294	2.00	0.90	Uncorrected	Pro 6H	8/3/2016 0:00	12:07:26pm	New	Sensor	08032016-1 ft Boundary part 2.SSF
SU 1	1.06	39,963	396213.34	4566621.33	1289.848	1.30	0.80	Uncorrected	Pro 6H	8/3/2016 0:00	11:51:12am	New	Sensor	08032016-1 ft Boundary part 2.SSF
SU 1	1.02	39,828	396210.86	4566616.46	1290.032	1.30	0.80	Uncorrected	Pro 6H	8/3/2016 0:00	11:51:39am	New	Sensor	08032016-1 ft Boundary part 2.SSF
SU 1	1.02	39,828	396212.98	4566616.59	1289.183	1.50	0.80	Uncorrected	Pro 6H	8/3/2016 0:00	11:52:49am	New	Sensor	08032016-1 ft Boundary part 2.SSF
SU 1	1.02	39,822	396212.6	4566623.1	1289.532	1.30	0.80	Uncorrected	Pro 6H	8/3/2016 0:00	11:49:13am	New	Sensor	08032016-1 ft Boundary part 2.SSF
SU 1	1.01	39,808	396215.59	4566614.67	1288.655	1.50	0.80	Uncorrected	Pro 6H	8/3/2016 0:00	12:00:48pm	New	Sensor	08032016-1 ft Boundary part 2.SSF
SU 1	1.01	39,804	396212.66	4566619.4	1289.992	1.30	0.80	Uncorrected	Pro 6H	8/3/2016 0:00	11:51:33am	New	Sensor	08032016-1 ft Boundary part 2.SSF
SU 1	1	39,784	396212.82	4566615.99	1289.179	1.50	0.80	Uncorrected	Pro 6H	8/3/2016 0:00	11:54:31am	New	Sensor	08032016-1 ft Boundary part 2.SSF
SU 1	1	39,770	396212.84	4566623.5	1289.54	1.30	0.80	Uncorrected	Pro 6H	8/3/2016 0:00	11:49:12am	New	Sensor	08032016-1 ft Boundary part 2.SSF
SU 1	0.99	39,757	396216.37	4566613.08	1289.029	1.50	0.80	Uncorrected	Pro 6H	8/3/2016 0:00	11:58:31am	New	Sensor	08032016-1 ft Boundary part 2.SSF
SU 1	0.98	39,727	396222.92	4566614.08	1288.241	1.50	0.80	Uncorrected	Pro 6H	8/3/2016 0:00	12:05:47pm	New	Sensor	08032016-1 ft Boundary part 2.SSF
SU 1	0.98	39,709	396212.86	4566617.65	1289.328	1.50	0.80	Uncorrected	Pro 6H	8/3/2016 0:00	11:52:27am	New	Sensor	08032016-1 ft Boundary part 2.SSF
SU 1	0.98	39,707	396221.73	4566615.29	1288.212	1.50	0.80	Uncorrected	Pro 6H	8/3/2016 0:00	12:04:13pm	New	Sensor	08032016-1 ft Boundary part 2.SSF
SU 1	0.98	39,698	396209.9	4566619.01	1289.477	1.30	0.80	Uncorrected	Pro 6H	8/3/2016 0:00	11:48:36am	New	Sensor	08032016-1 ft Boundary part 2.SSF
SU 1	0.97	39,685	396222.16	4566614.33	1288.222	1.50	0.80	Uncorrected	Pro 6H	8/3/2016 0:00	12:05:01pm	New	Sensor	08032016-1 ft Boundary part 2.SSF
SU 1	0.96	39,649	396211.83	4566614.68	1289.088	1.50	0.80	Uncorrected	Pro 6H	8/3/2016 0:00	11:52:45am	New	Sensor	08032016-1 ft Boundary part 2.SSF
SU 1	0.96	39,648	396214.64	4566622.25	1289.847	1.30	0.80	Uncorrected	Pro 6H	8/3/2016 0:00	11:51:27am	New	Sensor	08032016-1 ft Boundary part 2.SSF
SU 1	0.95	39,631	396216.07	4566612.74	1289.075	1.50	0.80	Uncorrected	Pro 6H	8/3/2016 0:00	11:58:31am	New	Sensor	08032016-1 ft Boundary part 2.SSF

SU	Z-Score	CPM	Easting	Northing	MSL	PDOP	HDOP	CorrType	RcvrType	GPS_Date	GPS_Time	Update	FeatName	Datafile
SU 1	0.95	39,630	396212.14	4566617.36	1290.038	1.30	0.80	Uncorrected	Pro 6H	8/3/2016 0:00	11:52:01am	New	Sensor	08032016-1 ft Boundary part 2.SSF
SU 1	0.95	39,612	396218.44	4566620.29	1289.076	1.50	0.80	Uncorrected	Pro 6H	8/3/2016 0:00	11:56:33am	New	Sensor	08032016-1 ft Boundary part 2.SSF
SU 1	0.94	39,580	396219.26	4566616.38	1288.887	1.50	0.80	Uncorrected	Pro 6H	8/3/2016 0:00	11:59:33am	New	Sensor	08032016-1 ft Boundary part 2.SSF
SU 1	0.93	39,561	396219.86	4566617.26	1288.325	1.50	0.80	Uncorrected	Pro 6H	8/3/2016 0:00	12:01:13pm	New	Sensor	08032016-1 ft Boundary part 2.SSF
SU 1	0.92	39,538	396216.44	4566623.03	1289.098	1.50	0.80	Uncorrected	Pro 6H	8/3/2016 0:00	11:52:15am	New	Sensor	08032016-1 ft Boundary part 2.SSF
SU 1	0.92	39,520	396220.13	4566617.12	1289.035	1.50	0.80	Uncorrected	Pro 6H	8/3/2016 0:00	12:00:03pm	New	Sensor	08032016-1 ft Boundary part 2.SSF
SU 1	0.91	39,495	396220.3	4566615.8	1288.338	1.50	0.80	Uncorrected	Pro 6H	8/3/2016 0:00	12:02:33pm	New	Sensor	08032016-1 ft Boundary part 2.SSF
SU 1	0.91	39,482	396213.94	4566623.13	1289.677	1.30	0.80	Uncorrected	Pro 6H	8/3/2016 0:00	11:50:27am	New	Sensor	08032016-1 ft Boundary part 2.SSF
SU 1	0.9	39,476	396217.27	4566614.28	1289.06	1.50	0.80	Uncorrected	Pro 6H	8/3/2016 0:00	11:59:07am	New	Sensor	08032016-1 ft Boundary part 2.SSF
SU 1	0.9	39,470	396219.91	4566616.88	1289.199	1.50	0.80	Uncorrected	Pro 6H	8/3/2016 0:00	12:07:33pm	New	Sensor	08032016-1 ft Boundary part 2.SSF
SU 1	0.9	39,450	396216.02	4566615.85	1288.59	1.50	0.80	Uncorrected	Pro 6H	8/3/2016 0:00	12:00:46pm	New	Sensor	08032016-1 ft Boundary part 2.SSF
SU 1	0.9	39,449	396217.3	4566613.86	1289.052	1.50	0.80	Uncorrected	Pro 6H	8/3/2016 0:00	11:59:07am	New	Sensor	08032016-1 ft Boundary part 2.SSF
SU 1	0.89	39,435	396218.01	4566621.28	1288.567	1.50	0.80	Uncorrected	Pro 6H	8/3/2016 0:00	11:55:43am	New	Sensor	08032016-1 ft Boundary part 2.SSF
SU 1	0.89	39,431	396219.01	4566619.33	1288.947	1.50	0.80	Uncorrected	Pro 6H	8/3/2016 0:00	11:57:19am	New	Sensor	08032016-1 ft Boundary part 2.SSF
SU 1	0.88	39,415	396227.47	4566612.5	1288.03	1.50	0.80	Uncorrected	Pro 6H	8/3/2016 0:00	12:12:57pm	New	Sensor	08032016-1 ft Boundary part 2.SSF
SU 1	0.88	39,390	396216.55	4566611.91	1289.087	1.50	0.80	Uncorrected	Pro 6H	8/3/2016 0:00	11:59:24am	New	Sensor	08032016-1 ft Boundary part 2.SSF
SU 1	0.88	39,386	396210.19	4566617.77	1289.57	1.30	0.80	Uncorrected	Pro 6H	8/3/2016 0:00	11:49:48am	New	Sensor	08032016-1 ft Boundary part 2.SSF
SU 1	0.87	39,373	396211.55	4566618.21	1289.85	1.30	0.80	Uncorrected	Pro 6H	8/3/2016 0:00	11:51:06am	New	Sensor	08032016-1 ft Boundary part 2.SSF
SU 1	0.87	39,359	396212.14	4566622.23	1289.567	1.30	0.80	Uncorrected	Pro 6H	8/3/2016 0:00	11:49:15am	New	Sensor	08032016-1 ft Boundary part 2.SSF
SU 1	0.86	39,347	396226.26	4566612.06	1288.182	1.50	0.80	Uncorrected	Pro 6H	8/3/2016 0:00	12:11:47pm	New	Sensor	08032016-1 ft Boundary part 2.SSF
SU 1	0.86	39,340	396210.03	4566618.61	1289.636	1.30	0.80	Uncorrected	Pro 6H	8/3/2016 0:00	11:49:23am	New	Sensor	08032016-1 ft Boundary part 2.SSF
SU 1	0.86	39,332	396218.39	4566616.67	1289.556	1.50	0.80	Uncorrected	Pro 6H	8/3/2016 0:00	12:07:31pm	New	Sensor	08032016-1 ft Boundary part 2.SSF
SU 1	0.85	39,310	396213.43	4566618.67	1289.322	1.50	0.80	Uncorrected	Pro 6H	8/3/2016 0:00	11:52:25am	New	Sensor	08032016-1 ft Boundary part 2.SSF
SU 1	0.85	39,308	396221.47	4566614.76	1288.184	1.50	0.80	Uncorrected	Pro 6H	8/3/2016 0:00	12:04:12pm	New	Sensor	08032016-1 ft Boundary part 2.SSF
SU 1	0.84	39,281	396219.02	4566618.03	1289.111	1.50	0.80	Uncorrected	Pro 6H	8/3/2016 0:00	12:00:05pm	New	Sensor	08032016-1 ft Boundary part 2.SSF
SU 1	0.84	39,270	396223.68	4566613.44	1288.289	1.50	0.80	Uncorrected	Pro 6H	8/3/2016 0:00	12:08:16pm	New	Sensor	08032016-1 ft Boundary part 2.SSF
SU 1	0.83	39,246	396207.22	4566615.16	1289.286	1.30	0.80	Uncorrected	Pro 6H	8/3/2016 0:00	11:48:25am	New	Sensor	08032016-1 ft Boundary part 2.SSF
SU 1	0.83	39,245	396212.56	4566621.73	1289.589	1.30	0.80	Uncorrected	Pro 6H	8/3/2016 0:00	11:49:57am	New	Sensor	08032016-1 ft Boundary part 2.SSF
SU 1	0.83	39,242	396214.86	4566622.01	1289.784	1.50	0.80	Uncorrected	Pro 6H	8/3/2016 0:00	11:52:10am	New	Sensor	08032016-1 ft Boundary part 2.SSF
SU 1	0.81	39,194	396212.34	4566623.1	1289.471	1.30	0.80	Uncorrected	Pro 6H	8/3/2016 0:00	11:48:44am	New	Sensor	08032016-1 ft Boundary part 2.SSF
SU 1	0.8	39,143	396206.92	4566614.55	1289.299	1.30	0.80	Uncorrected	Pro 6H	8/3/2016 0:00	11:48:24am	New	Sensor	08032016-1 ft Boundary part 2.SSF
SU 1	0.8	39,142	396207.35	4566613.69	1289.221	1.30	0.80	Uncorrected	Pro 6H	8/3/2016 0:00	11:48:18am	New	Sensor	08032016-1 ft Boundary part 2.SSF
SU 1	0.79	39,125	396216.7	4566618.97	1290.19	2.00	0.90	Uncorrected	Pro 6H	8/3/2016 0:00	12:07:27pm	New	Sensor	08032016-1 ft Boundary part 2.SSF
SU 1	0.79	39,122	396218.61	4566616.26	1288.987	1.50	0.80	Uncorrected	Pro 6H	8/3/2016 0:00	11:59:01am	New	Sensor	08032016-1 ft Boundary part 2.SSF
SU 1	0.79	39,118	396220.59	4566616.55	1288.163	1.50	0.80	Uncorrected	Pro 6H	8/3/2016 0:00	12:02:07pm	New	Sensor	08032016-1 ft Boundary part 2.SSF
SU 1	0.79	39,116	396226.77	4566612.64	1288.128	1.50	0.80	Uncorrected	Pro 6H	8/3/2016 0:00	12:11:48pm	New	Sensor	08032016-1 ft Boundary part 2.SSF
SU 1	0.79	39,113	396215.74	4566615.31	1289.146	1.50	0.80	Uncorrected	Pro 6H	8/3/2016 0:00	11:57:28am	New	Sensor	08032016-1 ft Boundary part 2.SSF
SU 1	0.79	39,110	396214.83	4566616.43	1289.234	1.50	0.80	Uncorrected	Pro 6H	8/3/2016 0:00	11:56:17am	New	Sensor	08032016-1 ft Boundary part 2.SSF
SU 1	0.78	39,100	396217.11	4566619.64	1289.128	1.50	0.80	Uncorrected	Pro 6H	8/3/2016 0:00	11:56:26am	New	Sensor	08032016-1 ft Boundary part 2.SSF
SU 1	0.78	39,092	396216.04	4566615.79	1289.176	1.50	0.80	Uncorrected	Pro 6H	8/3/2016 0:00	11:57:27am	New	Sensor	08032016-1 ft Boundary part 2.SSF
SU 1	0.77	39,046	396210.61	4566618.7	1289.569	1.30	0.80	Uncorrected	Pro 6H	8/3/2016 0:00	11:49:50am	New	Sensor	08032016-1 ft Boundary part 2.SSF
SU 1	0.76	39,040	396207.13	4566613.38	1289.953	1.30	0.80	Uncorrected	Pro 6H	8/3/2016 0:00	11:50:51am	New	Sensor	08032016-1 ft Boundary part 2.SSF
SU 1	0.76	39,040	396207.49	4566612.81	1289.986	1.30	0.80	Uncorrected	Pro 6H	8/3/2016 0:00	11:50:52am	New	Sensor	08032016-1 ft Boundary part 2.SSF
SU 1	0.76	39,035	396209.58	4566618.61	1289.465	1.30	0.80	Uncorrected	Pro 6H	8/3/2016 0:00	11:48:35am	New	Sensor	08032016-1 ft Boundary part 2.SSF
SU 1	0.76	39,033	396221.36	4566614.12	1288.402	1.50	0.80	Uncorrected	Pro 6H	8/3/2016 0:00	12:04:33pm	New	Sensor	08032016-1 ft Boundary part 2.SSF
SU 1	0.76	39,022	396209.35	4566618.14	1289.458	1.30	0.80	Uncorrected	Pro 6H	8/3/2016 0:00	11:48:34am	New	Sensor	08032016-1 ft Boundary part 2.SSF
SU 1	0.76	39,014	396210.16	4566617.4	1289.862	1.30	0.80	Uncorrected	Pro 6H	8/3/2016 0:00	11:50:40am	New	Sensor	08032016-1 ft Boundary part 2.SSF
SU 1	0.76	39,013	396218.63	4566618.49	1289.025	1.50	0.80	Uncorrected	Pro 6H	8/3/2016 0:00	11:57:57am	New	Sensor	08032016-1 ft Boundary part 2.SSF
SU 1	0.74	38,969	396218.3	4566615.46	1288.4	1.50	0.80	Uncorrected	Pro 6H	8/3/2016 0:00	12:01:08pm	New	Sensor	08032016-1 ft Boundary part 2.SSF
SU 1	0.74	38,950	396208.82	4566613.36	1289.926	1.30	0.80	Uncorrected	Pro 6H	8/3/2016 0:00	11:50:56am	New	Sensor	08032016-1 ft Boundary part 2.SSF
SU 1	0.74	38,950	396218.7	4566618.24	1289.175	1.50	0.80	Uncorrected	Pro 6H	8/3/2016 0:00	12:00:07pm	New	Sensor	08032016-1 ft Boundary part 2.SSF
SU 1	0.73	38,941	396220.56	4566616.32	1288.322	1.50	0.80	Uncorrected	Pro 6H	8/3/2016 0:00	12:02:32pm	New	Sensor	08032016-1 ft Boundary part 2.SSF

SU	Z-Score	CPM	Easting	Northing	MSL	PDOP	HDOP	CorrType	RcvrType	GPS_Date	GPS_Time	Update	FeatName	Datafile
SU 1	0.72	38,897	396215.86	4566611.09	1288.613	1.50	0.80	Uncorrected	Pro 6H	8/3/2016 0:00	12:00:59pm	New	Sensor	08032016-1 ft Boundary part 2.SSF
SU 1	0.71	38,882	396213.97	4566616.06	1289.088	1.50	0.80	Uncorrected	Pro 6H	8/3/2016 0:00	11:55:56am	New	Sensor	08032016-1 ft Boundary part 2.SSF
SU 1	0.71	38,872	396216.19	4566623.15	1289.158	1.50	0.80	Uncorrected	Pro 6H	8/3/2016 0:00	11:52:14am	New	Sensor	08032016-1 ft Boundary part 2.SSF
SU 1	0.71	38,871	396215.13	4566619.82	1289.121	1.50	0.80	Uncorrected	Pro 6H	8/3/2016 0:00	11:52:56am	New	Sensor	08032016-1 ft Boundary part 2.SSF
SU 1	0.71	38,864	396210.09	4566613.37	1289.388	1.50	0.80	Uncorrected	Pro 6H	8/3/2016 0:00	11:52:36am	New	Sensor	08032016-1 ft Boundary part 2.SSF
SU 1	0.71	38,863	396215.68	4566613.72	1289.152	1.50	0.80	Uncorrected	Pro 6H	8/3/2016 0:00	11:57:46am	New	Sensor	08032016-1 ft Boundary part 2.SSF
SU 1	0.71	38,863	396219.19	4566615.82	1288.392	1.50	0.80	Uncorrected	Pro 6H	8/3/2016 0:00	12:01:39pm	New	Sensor	08032016-1 ft Boundary part 2.SSF
SU 1	0.71	38,863	396216.85	4566612.3	1288.661	1.50	0.80	Uncorrected	Pro 6H	8/3/2016 0:00	12:01:47pm	New	Sensor	08032016-1 ft Boundary part 2.SSF
SU 1	0.7	38,852	396213.65	4566616.16	1289.097	1.50	0.80	Uncorrected	Pro 6H	8/3/2016 0:00	11:54:49am	New	Sensor	08032016-1 ft Boundary part 2.SSF
SU 1	0.69	38,822	396215.42	4566615.22	1289.142	1.50	0.80	Uncorrected	Pro 6H	8/3/2016 0:00	11:57:05am	New	Sensor	08032016-1 ft Boundary part 2.SSF
SU 1	0.69	38,812	396207.4	4566613.1	1289.778	1.30	0.80	Uncorrected	Pro 6H	8/3/2016 0:00	11:49:36am	New	Sensor	08032016-1 ft Boundary part 2.SSF
SU 1	0.69	38,811	396214.55	4566611.13	1289.297	1.50	0.80	Uncorrected	Pro 6H	8/3/2016 0:00	11:58:21am	New	Sensor	08032016-1 ft Boundary part 2.SSF
SU 1	0.69	38,796	396213.83	4566612.16	1289.266	1.50	0.80	Uncorrected	Pro 6H	8/3/2016 0:00	11:56:59am	New	Sensor	08032016-1 ft Boundary part 2.SSF
SU 1	0.68	38,794	396219.1	4566616.75	1288.972	1.50	0.80	Uncorrected	Pro 6H	8/3/2016 0:00	11:58:59am	New	Sensor	08032016-1 ft Boundary part 2.SSF
SU 1	0.68	38,764	396210.57	4566616.86	1289.853	1.30	0.80	Uncorrected	Pro 6H	8/3/2016 0:00	11:51:03am	New	Sensor	08032016-1 ft Boundary part 2.SSF
SU 1	0.67	38,741	396211.04	4566615.55	1290.033	1.30	0.80	Uncorrected	Pro 6H	8/3/2016 0:00	11:51:57am	New	Sensor	08032016-1 ft Boundary part 2.SSF
SU 1	0.66	38,725	396219.48	4566616.71	1288.329	1.50	0.80	Uncorrected	Pro 6H	8/3/2016 0:00	12:01:11pm	New	Sensor	08032016-1 ft Boundary part 2.SSF
SU 1	0.66	38,709	396219.29	4566617.76	1288.886	1.50	0.80	Uncorrected	Pro 6H	8/3/2016 0:00	11:58:42am	New	Sensor	08032016-1 ft Boundary part 2.SSF
SU 1	0.66	38,706	396210.41	4566618.25	1289.562	1.30	0.80	Uncorrected	Pro 6H	8/3/2016 0:00	11:49:49am	New	Sensor	08032016-1 ft Boundary part 2.SSF
SU 1	0.65	38,701	396216.16	4566621	1289.056	1.50	0.80	Uncorrected	Pro 6H	8/3/2016 0:00	11:53:03am	New	Sensor	08032016-1 ft Boundary part 2.SSF
SU 1	0.64	38,643	396216.15	4566614.05	1289.153	1.50	0.80	Uncorrected	Pro 6H	8/3/2016 0:00	11:58:15am	New	Sensor	08032016-1 ft Boundary part 2.SSF
SU 1	0.63	38,638	396217.21	4566611.47	1288.595	1.50	0.80	Uncorrected	Pro 6H	8/3/2016 0:00	12:02:43pm	New	Sensor	08032016-1 ft Boundary part 2.SSF
SU 1	0.63	38,635	396212.38	4566622.82	1289.523	1.30	0.80	Uncorrected	Pro 6H	8/3/2016 0:00	11:49:14am	New	Sensor	08032016-1 ft Boundary part 2.SSF
SU 1	0.63	38,610	396207.84	4566613.95	1289.197	1.30	0.80	Uncorrected	Pro 6H	8/3/2016 0:00	11:48:17am	New	Sensor	08032016-1 ft Boundary part 2.SSF
SU 1	0.62	38,605	396221.16	4566615.31	1288.275	1.50	0.80	Uncorrected	Pro 6H	8/3/2016 0:00	12:03:39pm	New	Sensor	08032016-1 ft Boundary part 2.SSF
SU 1	0.62	38,596	396212.48	4566615.4	1289.208	1.50	0.80	Uncorrected	Pro 6H	8/3/2016 0:00	11:54:32am	New	Sensor	08032016-1 ft Boundary part 2.SSF
SU 1	0.61	38,573	396222.12	4566615.14	1288.281	1.50	0.80	Uncorrected	Pro 6H	8/3/2016 0:00	12:04:30pm	New	Sensor	08032016-1 ft Boundary part 2.SSF
SU 1	0.61	38,571	396211.35	4566617.44	1290.022	1.30	0.80	Uncorrected	Pro 6H	8/3/2016 0:00	11:51:37am	New	Sensor	08032016-1 ft Boundary part 2.SSF
SU 1	0.61	38,555	396214.43	4566620.85	1289.889	1.30	0.80	Uncorrected	Pro 6H	8/3/2016 0:00	11:52:08am	New	Sensor	08032016-1 ft Boundary part 2.SSF
SU 1	0.61	38,551	396217.18	4566609.9	1288.671	1.50	0.80	Uncorrected	Pro 6H	8/3/2016 0:00	12:02:57pm	New	Sensor	08032016-1 ft Boundary part 2.SSF
SU 1	0.6	38,543	396213.99	4566616.51	1289.078	1.50	0.80	Uncorrected	Pro 6H	8/3/2016 0:00	11:54:50am	New	Sensor	08032016-1 ft Boundary part 2.SSF
SU 1	0.6	38,538	396209.84	4566615.28	1289.865	1.30	0.80	Uncorrected	Pro 6H	8/3/2016 0:00	11:51:00am	New	Sensor	08032016-1 ft Boundary part 2.SSF
SU 1	0.6	38,528	396213.34	4566615.58	1289.071	1.50	0.80	Uncorrected	Pro 6H	8/3/2016 0:00	11:54:48am	New	Sensor	08032016-1 ft Boundary part 2.SSF
SU 1	0.59	38,487	396214.76	4566615.56	1289.231	1.50	0.80	Uncorrected	Pro 6H	8/3/2016 0:00	11:56:45am	New	Sensor	08032016-1 ft Boundary part 2.SSF
SU 1	0.58	38,483	396209.36	4566612.67	1290.354	1.30	0.80	Uncorrected	Pro 6H	8/3/2016 0:00	11:51:51am	New	Sensor	08032016-1 ft Boundary part 2.SSF
SU 1	0.58	38,475	396216.34	4566620.84	1289.204	1.60	0.80	Uncorrected	Pro 6H	8/3/2016 0:00	12:14:52pm	New	Sensor	08032016-1 ft Boundary part 2.SSF
SU 1	0.57	38,446	396210.55	4566619.45	1289.625	1.30	0.80	Uncorrected	Pro 6H	8/3/2016 0:00	11:49:21am	New	Sensor	08032016-1 ft Boundary part 2.SSF
SU 1	0.57	38,437	396218.56	4566615.53	1288.952	1.50	0.80	Uncorrected	Pro 6H	8/3/2016 0:00	11:59:31am	New	Sensor	08032016-1 ft Boundary part 2.SSF
SU 1	0.57	38,435	396209.02	4566613.83	1290.218	1.30	0.80	Uncorrected	Pro 6H	8/3/2016 0:00	11:51:46am	New	Sensor	08032016-1 ft Boundary part 2.SSF
SU 1	0.56	38,421	396222.59	4566614.74	1288.198	1.50	0.80	Uncorrected	Pro 6H	8/3/2016 0:00	12:05:01pm	New	Sensor	08032016-1 ft Boundary part 2.SSF
SU 1	0.56	38,406	396214.45	4566618.37	1289.265	1.50	0.80	Uncorrected	Pro 6H	8/3/2016 0:00	11:54:22am	New	Sensor	08032016-1 ft Boundary part 2.SSF
SU 1	0.55	38,381	396221.67	4566613.59	1288.297	1.50	0.80	Uncorrected	Pro 6H	8/3/2016 0:00	12:04:59pm	New	Sensor	08032016-1 ft Boundary part 2.SSF
SU 1	0.55	38,359	396214.7	4566615.86	1289.227	1.50	0.80	Uncorrected	Pro 6H	8/3/2016 0:00	11:56:16am	New	Sensor	08032016-1 ft Boundary part 2.SSF
SU 1	0.54	38,355	396213.93	4566614.68	1289.233	1.50	0.80	Uncorrected	Pro 6H	8/3/2016 0:00	11:56:13am	New	Sensor	08032016-1 ft Boundary part 2.SSF
SU 1	0.54	38,353	396227.82	4566612.93	1288.006	1.50	0.80	Uncorrected	Pro 6H	8/3/2016 0:00	12:12:58pm	New	Sensor	08032016-1 ft Boundary part 2.SSF
SU 1	0.54	38,351	396210.92	4566619.17	1289.58	1.30	0.80	Uncorrected	Pro 6H	8/3/2016 0:00	11:49:51am	New	Sensor	08032016-1 ft Boundary part 2.SSF
SU 1	0.54	38,348	396225.92	4566611.74	1288.235	1.50	0.80	Uncorrected	Pro 6H	8/3/2016 0:00	12:11:46pm	New	Sensor	08032016-1 ft Boundary part 2.SSF
SU 1	0.54	38,338	396210.49	4566613.61	1289.361	1.50	0.80	Uncorrected	Pro 6H	8/3/2016 0:00	11:52:35am	New	Sensor	08032016-1 ft Boundary part 2.SSF
SU 1	0.54	38,336	396208.03	4566614.09	1289.968	1.30	0.80	Uncorrected	Pro 6H	8/3/2016 0:00	11:50:48am	New	Sensor	08032016-1 ft Boundary part 2.SSF
SU 1	0.54	38,328	396217.83	4566621.01	1288.729	1.50	0.80	Uncorrected	Pro 6H	8/3/2016 0:00	11:55:44am	New	Sensor	08032016-1 ft Boundary part 2.SSF
SU 1	0.53	38,327	396208.36	4566612.62	1289.951	1.30	0.80	Uncorrected	Pro 6H	8/3/2016 0:00	11:50:54am	New	Sensor	08032016-1 ft Boundary part 2.SSF
SU 1	0.53	38,312	396220.91	4566614.38	1288.256	1.50	0.80	Uncorrected	Pro 6H	8/3/2016 0:00	12:04:11pm	New	Sensor	08032016-1 ft Boundary part 2.SSF

SU	Z-Score	CPM	Easting	Northing	MSL	PDOP	HDOP	CorrType	RcvrType	GPS_Date	GPS_Time	Update	FeatName	Datafile
SU 1	0.52	38,288	396208.5	4566612.82	1290.295	1.30	0.80	Uncorrected	Pro 6H	8/3/2016 0:00	11:51:49am	New	Sensor	08032016-1 ft Boundary part 2.SSF
SU 1	0.52	38,288	396218.89	4566616.53	1288.967	1.50	0.80	Uncorrected	Pro 6H	8/3/2016 0:00	11:59:00am	New	Sensor	08032016-1 ft Boundary part 2.SSF
SU 1	0.52	38,283	396214.16	4566622.29	1289.813	1.30	0.80	Uncorrected	Pro 6H	8/3/2016 0:00	11:51:15am	New	Sensor	08032016-1 ft Boundary part 2.SSF
SU 1	0.52	38,273	396206.73	4566613.95	1289.734	1.30	0.80	Uncorrected	Pro 6H	8/3/2016 0:00	11:49:34am	New	Sensor	08032016-1 ft Boundary part 2.SSF
SU 1	0.51	38,263	396207.48	4566615.63	1289.334	1.30	0.80	Uncorrected	Pro 6H	8/3/2016 0:00	11:48:28am	New	Sensor	08032016-1 ft Boundary part 2.SSF
SU 1	0.51	38,254	396216.12	4566611.51	1288.6	1.50	0.80	Uncorrected	Pro 6H	8/3/2016 0:00	12:01:00pm	New	Sensor	08032016-1 ft Boundary part 2.SSF
SU 1	0.51	38,251	396210.92	4566617.34	1289.856	1.30	0.80	Uncorrected	Pro 6H	8/3/2016 0:00	11:51:04am	New	Sensor	08032016-1 ft Boundary part 2.SSF
SU 1	0.51	38,240	396220.19	4566617.5	1288.282	1.50	0.80	Uncorrected	Pro 6H	8/3/2016 0:00	12:01:13pm	New	Sensor	08032016-1 ft Boundary part 2.SSF
SU 1	0.5	38,234	396212.7	4566616.16	1289.169	1.50	0.80	Uncorrected	Pro 6H	8/3/2016 0:00	11:52:48am	New	Sensor	08032016-1 ft Boundary part 2.SSF
SU 1	0.5	38,219	396218.13	4566611.51	1288.565	1.50	0.80	Uncorrected	Pro 6H	8/3/2016 0:00	12:03:47pm	New	Sensor	08032016-1 ft Boundary part 2.SSF
SU 1	0.5	38,209	396210.71	4566612.89	1289.364	1.50	0.80	Uncorrected	Pro 6H	8/3/2016 0:00	11:54:38am	New	Sensor	08032016-1 ft Boundary part 2.SSF
SU 1	0.5	38,204	396207.84	4566613.93	1289.965	1.30	0.80	Uncorrected	Pro 6H	8/3/2016 0:00	11:50:49am	New	Sensor	08032016-1 ft Boundary part 2.SSF
SU 1	0.49	38,203	396214.94	4566614.25	1289.2	1.50	0.80	Uncorrected	Pro 6H	8/3/2016 0:00	11:57:03am	New	Sensor	08032016-1 ft Boundary part 2.SSF
SU 1	0.49	38,201	396210.29	4566619.07	1289.621	1.30	0.80	Uncorrected	Pro 6H	8/3/2016 0:00	11:49:22am	New	Sensor	08032016-1 ft Boundary part 2.SSF
SU 1	0.49	38,201	396216.11	4566621	1289.06	1.50	0.80	Uncorrected	Pro 6H	8/3/2016 0:00	11:53:05am	New	Sensor	08032016-1 ft Boundary part 2.SSF
SU 1	0.49	38,186	396214.19	4566617.98	1289.203	1.50	0.80	Uncorrected	Pro 6H	8/3/2016 0:00	11:54:27am	New	Sensor	08032016-1 ft Boundary part 2.SSF
SU 1	0.48	38,169	396216.39	4566616.37	1289.126	1.50	0.80	Uncorrected	Pro 6H	8/3/2016 0:00	11:57:26am	New	Sensor	08032016-1 ft Boundary part 2.SSF
SU 1	0.48	38,161	396214.63	4566618.57	1289.193	1.50	0.80	Uncorrected	Pro 6H	8/3/2016 0:00	11:54:23am	New	Sensor	08032016-1 ft Boundary part 2.SSF
SU 1	0.48	38,147	396208.27	4566614.3	1289.954	1.30	0.80	Uncorrected	Pro 6H	8/3/2016 0:00	11:50:47am	New	Sensor	08032016-1 ft Boundary part 2.SSF
SU 1	0.46	38,092	396211.19	4566617.84	1289.859	1.30	0.80	Uncorrected	Pro 6H	8/3/2016 0:00	11:51:05am	New	Sensor	08032016-1 ft Boundary part 2.SSF
SU 1	0.46	38,081	396207.45	4566613.77	1289.948	1.30	0.80	Uncorrected	Pro 6H	8/3/2016 0:00	11:50:50am	New	Sensor	08032016-1 ft Boundary part 2.SSF
SU 1	0.46	38,080	396208.86	4566614.93	1289.985	1.30	0.80	Uncorrected	Pro 6H	8/3/2016 0:00	11:50:45am	New	Sensor	08032016-1 ft Boundary part 2.SSF
SU 1	0.45	38,064	396220.44	4566617.57	1288.816	1.50	0.80	Uncorrected	Pro 6H	8/3/2016 0:00	11:59:35am	New	Sensor	08032016-1 ft Boundary part 2.SSF
SU 1	0.45	38,050	396214.11	4566623.52	1289.6	1.30	0.80	Uncorrected	Pro 6H	8/3/2016 0:00	11:50:26am	New	Sensor	08032016-1 ft Boundary part 2.SSF
SU 1	0.44	38,040	396216.38	4566618.39	1289.158	1.50	0.80	Uncorrected	Pro 6H	8/3/2016 0:00	11:56:22am	New	Sensor	08032016-1 ft Boundary part 2.SSF
SU 1	0.44	38,031	396213.49	4566617.42	1289.182	1.50	0.80	Uncorrected	Pro 6H	8/3/2016 0:00	11:52:51am	New	Sensor	08032016-1 ft Boundary part 2.SSF
SU 1	0.44	38,022	396212.07	4566615.2	1289.116	1.50	0.80	Uncorrected	Pro 6H	8/3/2016 0:00	11:52:46am	New	Sensor	08032016-1 ft Boundary part 2.SSF
SU 1	0.43	38,010	396214.68	4566618.74	1289.18	1.50	0.80	Uncorrected	Pro 6H	8/3/2016 0:00	11:54:24am	New	Sensor	08032016-1 ft Boundary part 2.SSF
SU 1	0.43	38,008	396215.82	4566623.24	1289.285	1.50	0.80	Uncorrected	Pro 6H	8/3/2016 0:00	11:52:13am	New	Sensor	08032016-1 ft Boundary part 2.SSF
SU 1	0.43	38,007	396213.22	4566617.01	1289.184	1.50	0.80	Uncorrected	Pro 6H	8/3/2016 0:00	11:52:50am	New	Sensor	08032016-1 ft Boundary part 2.SSF
SU 1	0.43	38,005	396212.46	4566613.43	1289.207	1.50	0.80	Uncorrected	Pro 6H	8/3/2016 0:00	11:56:01am	New	Sensor	08032016-1 ft Boundary part 2.SSF
SU 1	0.43	37,989	396216.62	4566613.8	1289.018	1.50	0.80	Uncorrected	Pro 6H	8/3/2016 0:00	11:58:33am	New	Sensor	08032016-1 ft Boundary part 2.SSF
SU 1	0.42	37,972	396214.63	4566615.09	1289.246	1.50	0.80	Uncorrected	Pro 6H	8/3/2016 0:00	11:56:46am	New	Sensor	08032016-1 ft Boundary part 2.SSF
SU 1	0.42	37,969	396218.1	4566620.57	1289.07	1.50	0.80	Uncorrected	Pro 6H	8/3/2016 0:00	11:56:32am	New	Sensor	08032016-1 ft Boundary part 2.SSF
SU 1	0.42	37,957	396218	4566619.44	1289.068	1.50	0.80	Uncorrected	Pro 6H	8/3/2016 0:00	11:57:14am	New	Sensor	08032016-1 ft Boundary part 2.SSF
SU 1	0.42	37,956	396209.64	4566616.5	1289.553	1.30	0.80	Uncorrected	Pro 6H	8/3/2016 0:00	11:49:45am	New	Sensor	08032016-1 ft Boundary part 2.SSF
SU 1	0.41	37,952	396218.56	4566616.91	1288.913	1.50	0.80	Uncorrected	Pro 6H	8/3/2016 0:00	11:58:40am	New	Sensor	08032016-1 ft Boundary part 2.SSF
SU 1	0.41	37,946	396218.96	4566615.5	1288.37	1.50	0.80	Uncorrected	Pro 6H	8/3/2016 0:00	12:01:39pm	New	Sensor	08032016-1 ft Boundary part 2.SSF
SU 1	0.41	37,943	396216.19	4566611.97	1288.592	1.50	0.80	Uncorrected	Pro 6H	8/3/2016 0:00	12:01:01pm	New	Sensor	08032016-1 ft Boundary part 2.SSF
SU 1	0.41	37,936	396216.37	4566620.81	1289.232	1.60	0.80	Uncorrected	Pro 6H	8/3/2016 0:00	12:14:57pm	New	Sensor	08032016-1 ft Boundary part 2.SSF
SU 1	0.41	37,934	396211.54	4566616.4	1290.029	1.30	0.80	Uncorrected	Pro 6H	8/3/2016 0:00	11:51:59am	New	Sensor	08032016-1 ft Boundary part 2.SSF
SU 1	0.4	37,916	396217.13	4566611.95	1288.528	1.50	0.80	Uncorrected	Pro 6H	8/3/2016 0:00	12:01:58pm	New	Sensor	08032016-1 ft Boundary part 2.SSF
SU 1	0.4	37,915	396211.03	4566611.74	1289.304	1.50	0.80	Uncorrected	Pro 6H	8/3/2016 0:00	11:54:41am	New	Sensor	08032016-1 ft Boundary part 2.SSF
SU 1	0.4	37,909	396210.24	4566612.05	1289.195	1.50	0.80	Uncorrected	Pro 6H	8/3/2016 0:00	11:52:40am	New	Sensor	08032016-1 ft Boundary part 2.SSF
SU 1	0.4	37,897	396217.3	4566610.36	1288.656	1.50	0.80	Uncorrected	Pro 6H	8/3/2016 0:00	12:02:57pm	New	Sensor	08032016-1 ft Boundary part 2.SSF
SU 1	0.39	37,890	396219.28	4566619.55	1288.962	1.50	0.80	Uncorrected	Pro 6H	8/3/2016 0:00	11:57:59am	New	Sensor	08032016-1 ft Boundary part 2.SSF
SU 1	0.39	37,886	396215.75	4566617.12	1289.211	1.50	0.80	Uncorrected	Pro 6H	8/3/2016 0:00	11:56:42am	New	Sensor	08032016-1 ft Boundary part 2.SSF
SU 1	0.39	37,878	396209.88	4566611.87	1289.319	1.50	0.80	Uncorrected	Pro 6H	8/3/2016 0:00	11:52:39am	New	Sensor	08032016-1 ft Boundary part 2.SSF
SU 1	0.39	37,874	396216.08	4566614.7	1289.127	1.50	0.80	Uncorrected	Pro 6H	8/3/2016 0:00	11:57:48am	New	Sensor	08032016-1 ft Boundary part 2.SSF
SU 1	0.39	37,870	396208.56	4566614.67	1289.971	1.30	0.80	Uncorrected	Pro 6H	8/3/2016 0:00	11:50:46am	New	Sensor	08032016-1 ft Boundary part 2.SSF
SU 1	0.39	37,867	396216.36	4566620.82	1289.24	1.60	0.80	Uncorrected	Pro 6H	8/3/2016 0:00	12:14:56pm	New	Sensor	08032016-1 ft Boundary part 2.SSF
SU 1	0.38	37,861	396212.02	4566620.31	1289.75	1.30	0.80	Uncorrected	Pro 6H	8/3/2016 0:00	11:50:34am	New	Sensor	08032016-1 ft Boundary part 2.SSF

SU	Z-Score	CPM	Easting	Northing	MSL	PDOP	HDOP	CorrType	RcvrType	GPS_Date	GPS_Time	Update	FeatName	Datafile
SU 1	0.38	37,851	396212.57	4566618.96	1290.013	1.30	0.80	Uncorrected	Pro 6H	8/3/2016 0:00	11:51:34am	New	Sensor	08032016-1 ft Boundary part 2.SSF
SU 1	0.38	37,844	396226.92	4566611.63	1288.069	1.50	0.80	Uncorrected	Pro 6H	8/3/2016 0:00	12:12:55pm	New	Sensor	08032016-1 ft Boundary part 2.SSF
SU 1	0.38	37,842	396214.37	4566621.84	1289.874	1.30	0.80	Uncorrected	Pro 6H	8/3/2016 0:00	11:51:28am	New	Sensor	08032016-1 ft Boundary part 2.SSF
SU 1	0.37	37,827	396209.98	4566613.39	1290.28	1.30	0.80	Uncorrected	Pro 6H	8/3/2016 0:00	11:51:53am	New	Sensor	08032016-1 ft Boundary part 2.SSF
SU 1	0.37	37,826	396212.79	4566621.26	1289.718	1.30	0.80	Uncorrected	Pro 6H	8/3/2016 0:00	11:50:32am	New	Sensor	08032016-1 ft Boundary part 2.SSF
SU 1	0.37	37,815	396212.47	4566617.85	1290.002	1.30	0.80	Uncorrected	Pro 6H	8/3/2016 0:00	11:52:02am	New	Sensor	08032016-1 ft Boundary part 2.SSF
SU 1	0.37	37,812	396220.88	4566616.44	1288.269	1.40	0.80	Uncorrected	Pro 6H	8/3/2016 0:00	12:13:25pm	New	Sensor	08032016-1 ft Boundary part 2.SSF
SU 1	0.36	37,795	396210.89	4566613.97	1289.325	1.50	0.80	Uncorrected	Pro 6H	8/3/2016 0:00	11:52:34am	New	Sensor	08032016-1 ft Boundary part 2.SSF
SU 1	0.36	37,780	396210.77	4566611.91	1289.35	1.50	0.80	Uncorrected	Pro 6H	8/3/2016 0:00	11:54:40am	New	Sensor	08032016-1 ft Boundary part 2.SSF
SU 1	0.35	37,766	396217.22	4566613.39	1288.54	1.50	0.80	Uncorrected	Pro 6H	8/3/2016 0:00	12:01:45pm	New	Sensor	08032016-1 ft Boundary part 2.SSF
SU 1	0.35	37,753	396207.71	4566613.32	1289.772	1.30	0.80	Uncorrected	Pro 6H	8/3/2016 0:00	11:49:37am	New	Sensor	08032016-1 ft Boundary part 2.SSF
SU 1	0.35	37,752	396211.11	4566616.95	1290.028	1.30	0.80	Uncorrected	Pro 6H	8/3/2016 0:00	11:51:38am	New	Sensor	08032016-1 ft Boundary part 2.SSF
SU 1	0.35	37,749	396209.92	4566616.91	1289.563	1.30	0.80	Uncorrected	Pro 6H	8/3/2016 0:00	11:49:46am	New	Sensor	08032016-1 ft Boundary part 2.SSF
SU 1	0.35	37,741	396213.21	4566610.84	1289.343	1.50	0.80	Uncorrected	Pro 6H	8/3/2016 0:00	11:57:36am	New	Sensor	08032016-1 ft Boundary part 2.SSF
SU 1	0.35	37,738	396212.02	4566622.7	1289.478	1.30	0.80	Uncorrected	Pro 6H	8/3/2016 0:00	11:48:43am	New	Sensor	08032016-1 ft Boundary part 2.SSF
SU 1	0.34	37,736	396213.3	4566622.16	1289.657	1.30	0.80	Uncorrected	Pro 6H	8/3/2016 0:00	11:50:30am	New	Sensor	08032016-1 ft Boundary part 2.SSF
SU 1	0.34	37,735	396212.43	4566615.7	1289.145	1.50	0.80	Uncorrected	Pro 6H	8/3/2016 0:00	11:52:47am	New	Sensor	08032016-1 ft Boundary part 2.SSF
SU 1	0.34	37,727	396216.98	4566614.16	1288.989	1.50	0.80	Uncorrected	Pro 6H	8/3/2016 0:00	11:58:34am	New	Sensor	08032016-1 ft Boundary part 2.SSF
SU 1	0.34	37,712	396215.22	4566610.15	1288.712	1.50	0.80	Uncorrected	Pro 6H	8/3/2016 0:00	12:00:57pm	New	Sensor	08032016-1 ft Boundary part 2.SSF
SU 1	0.34	37,710	396216.06	4566613.53	1289.165	1.50	0.80	Uncorrected	Pro 6H	8/3/2016 0:00	11:58:15am	New	Sensor	08032016-1 ft Boundary part 2.SSF
SU 1	0.34	37,709	396211.82	4566621.77	1289.595	1.30	0.80	Uncorrected	Pro 6H	8/3/2016 0:00	11:49:16am	New	Sensor	08032016-1 ft Boundary part 2.SSF
SU 1	0.33	37,704	396217.55	4566610.92	1288.621	1.50	0.80	Uncorrected	Pro 6H	8/3/2016 0:00	12:02:59pm	New	Sensor	08032016-1 ft Boundary part 2.SSF
SU 1	0.33	37,695	396212.11	4566619.24	1289.869	1.30	0.80	Uncorrected	Pro 6H	8/3/2016 0:00	11:51:08am	New	Sensor	08032016-1 ft Boundary part 2.SSF
SU 1	0.33	37,693	396212.63	4566610.46	1289.48	1.50	0.80	Uncorrected	Pro 6H	8/3/2016 0:00	11:56:55am	New	Sensor	08032016-1 ft Boundary part 2.SSF
SU 1	0.33	37,680	396216.36	4566620.82	1289.157	1.60	0.80	Uncorrected	Pro 6H	8/3/2016 0:00	12:14:50pm	New	Sensor	08032016-1 ft Boundary part 2.SSF
SU 1	0.33	37,677	396215.05	4566616.76	1289.214	1.50	0.80	Uncorrected	Pro 6H	8/3/2016 0:00	11:56:18am	New	Sensor	08032016-1 ft Boundary part 2.SSF
SU 1	0.32	37,671	396209.46	4566617.79	1289.643	1.30	0.80	Uncorrected	Pro 6H	8/3/2016 0:00	11:49:25am	New	Sensor	08032016-1 ft Boundary part 2.SSF
SU 1	0.32	37,659	396217.76	4566612.6	1288.532	1.50	0.80	Uncorrected	Pro 6H	8/3/2016 0:00	12:02:41pm	New	Sensor	08032016-1 ft Boundary part 2.SSF
SU 1	0.32	37,654	396216.36	4566610.27	1288.598	1.50	0.80	Uncorrected	Pro 6H	8/3/2016 0:00	12:01:55pm	New	Sensor	08032016-1 ft Boundary part 2.SSF
SU 1	0.32	37,648	396220.26	4566615.02	1288.214	1.50	0.80	Uncorrected	Pro 6H	8/3/2016 0:00	12:03:07pm	New	Sensor	08032016-1 ft Boundary part 2.SSF
SU 1	0.31	37,642	396215.58	4566613.93	1288.671	1.50	0.80	Uncorrected	Pro 6H	8/3/2016 0:00	12:00:49pm	New	Sensor	08032016-1 ft Boundary part 2.SSF
SU 1	0.31	37,634	396215.32	4566610.59	1289.209	1.50	0.80	Uncorrected	Pro 6H	8/3/2016 0:00	11:58:27am	New	Sensor	08032016-1 ft Boundary part 2.SSF
SU 1	0.31	37,629	396218.47	4566619.97	1288.987	1.50	0.80	Uncorrected	Pro 6H	8/3/2016 0:00	11:57:15am	New	Sensor	08032016-1 ft Boundary part 2.SSF
SU 1	0.31	37,624	396210.14	4566615.94	1289.857	1.30	0.80	Uncorrected	Pro 6H	8/3/2016 0:00	11:51:01am	New	Sensor	08032016-1 ft Boundary part 2.SSF
SU 1	0.31	37,619	396216.79	4566610.97	1288.61	1.50	0.80	Uncorrected	Pro 6H	8/3/2016 0:00	12:02:45pm	New	Sensor	08032016-1 ft Boundary part 2.SSF
SU 1	0.31	37,616	396210.5	4566617.87	1289.837	1.30	0.80	Uncorrected	Pro 6H	8/3/2016 0:00	11:50:39am	New	Sensor	08032016-1 ft Boundary part 2.SSF
SU 1	0.31	37,615	396218.35	4566618.02	1289.064	1.50	0.80	Uncorrected	Pro 6H	8/3/2016 0:00	11:57:56am	New	Sensor	08032016-1 ft Boundary part 2.SSF
SU 1	0.3	37,606	396221.22	4566613.18	1288.365	1.50	0.80	Uncorrected	Pro 6H	8/3/2016 0:00	12:04:58pm	New	Sensor	08032016-1 ft Boundary part 2.SSF
SU 1	0.3	37,605	396210.71	4566614.99	1290.078	1.30	0.80	Uncorrected	Pro 6H	8/3/2016 0:00	11:51:56am	New	Sensor	08032016-1 ft Boundary part 2.SSF
SU 1	0.3	37,597	396212.93	4566612.15	1289.377	1.50	0.80	Uncorrected	Pro 6H	8/3/2016 0:00	11:56:52am	New	Sensor	08032016-1 ft Boundary part 2.SSF
SU 1	0.29	37,576	396210.45	4566616.3	1289.854	1.30	0.80	Uncorrected	Pro 6H	8/3/2016 0:00	11:51:02am	New	Sensor	08032016-1 ft Boundary part 2.SSF
SU 1	0.29	37,563	396211.84	4566616.87	1290.026	1.30	0.80	Uncorrected	Pro 6H	8/3/2016 0:00	11:52:00am	New	Sensor	08032016-1 ft Boundary part 2.SSF
SU 1	0.29	37,557	396215.4	4566612.74	1288.736	1.50	0.80	Uncorrected	Pro 6H	8/3/2016 0:00	12:00:51pm	New	Sensor	08032016-1 ft Boundary part 2.SSF
SU 1	0.29	37,552	396217.09	4566613.5	1289.077	1.50	0.80	Uncorrected	Pro 6H	8/3/2016 0:00	11:59:09am	New	Sensor	08032016-1 ft Boundary part 2.SSF
SU 1	0.28	37,550	396215.16	4566616.04	1289.272	1.50	0.80	Uncorrected	Pro 6H	8/3/2016 0:00	11:56:44am	New	Sensor	08032016-1 ft Boundary part 2.SSF
SU 1	0.28	37,550	396215.36	4566613.39	1288.693	1.50	0.80	Uncorrected	Pro 6H	8/3/2016 0:00	12:00:50pm	New	Sensor	08032016-1 ft Boundary part 2.SSF
SU 1	0.28	37,549	396218.78	4566610.43	1288.687	1.50	0.80	Uncorrected	Pro 6H	8/3/2016 0:00	12:04:40pm	New	Sensor	08032016-1 ft Boundary part 2.SSF
SU 1	0.28	37,543	396215.67	4566623.4	1289.547	1.30	0.80	Uncorrected	Pro 6H	8/3/2016 0:00	11:51:24am	New	Sensor	08032016-1 ft Boundary part 2.SSF
SU 1	0.28	37,528	396207.04	4566613.22	1289.756	1.30	0.80	Uncorrected	Pro 6H	8/3/2016 0:00	11:49:35am	New	Sensor	08032016-1 ft Boundary part 2.SSF
SU 1	0.28	37,525	396216.8	4566619.79	1289.186	1.50	0.80	Uncorrected	Pro 6H	8/3/2016 0:00	11:56:27am	New	Sensor	08032016-1 ft Boundary part 2.SSF
SU 1	0.27	37,509	396217.1	4566612.95	1289.078	1.50	0.80	Uncorrected	Pro 6H	8/3/2016 0:00	11:59:25am	New	Sensor	08032016-1 ft Boundary part 2.SSF
SU 1	0.27	37,508	396211.59	4566613.5	1289.273	1.50	0.80	Uncorrected	Pro 6H	8/3/2016 0:00	11:54:36am	New	Sensor	08032016-1 ft Boundary part 2.SSF

SU	Z-Score	CPM	Easting	Northing	MSL	PDOP	HDOP	CorrType	RcvrType	GPS_Date	GPS_Time	Update	FeatName	Datafile
SU 1	0.27	37,507	396217.3	4566620.55	1289.115	1.50	0.80	Uncorrected	Pro 6H	8/3/2016 0:00	11:56:30am	New	Sensor	08032016-1 ft Boundary part 2.SSF
SU 1	0.27	37,506	396222.66	4566614.22	1288.291	1.50	0.80	Uncorrected	Pro 6H	8/3/2016 0:00	12:05:16pm	New	Sensor	08032016-1 ft Boundary part 2.SSF
SU 1	0.27	37,500	396213.53	4566615.49	1289.093	1.50	0.80	Uncorrected	Pro 6H	8/3/2016 0:00	11:55:57am	New	Sensor	08032016-1 ft Boundary part 2.SSF
SU 1	0.27	37,499	396213.7	4566614.13	1289.222	1.50	0.80	Uncorrected	Pro 6H	8/3/2016 0:00	11:56:12am	New	Sensor	08032016-1 ft Boundary part 2.SSF
SU 1	0.27	37,498	396216.75	4566613.15	1289.08	1.50	0.80	Uncorrected	Pro 6H	8/3/2016 0:00	11:59:10am	New	Sensor	08032016-1 ft Boundary part 2.SSF
SU 1	0.27	37,497	396226.6	4566611.19	1288.108	1.50	0.80	Uncorrected	Pro 6H	8/3/2016 0:00	12:12:54pm	New	Sensor	08032016-1 ft Boundary part 2.SSF
SU 1	0.27	37,493	396216.66	4566610.85	1288.534	1.50	0.80	Uncorrected	Pro 6H	8/3/2016 0:00	12:01:57pm	New	Sensor	08032016-1 ft Boundary part 2.SSF
SU 1	0.27	37,490	396220.91	4566615.79	1288.161	1.50	0.80	Uncorrected	Pro 6H	8/3/2016 0:00	12:03:09pm	New	Sensor	08032016-1 ft Boundary part 2.SSF
SU 1	0.26	37,485	396216.11	4566620.98	1289.054	1.50	0.80	Uncorrected	Pro 6H	8/3/2016 0:00	11:53:04am	New	Sensor	08032016-1 ft Boundary part 2.SSF
SU 1	0.26	37,485	396213.34	4566610.01	1289.412	1.50	0.80	Uncorrected	Pro 6H	8/3/2016 0:00	11:57:37am	New	Sensor	08032016-1 ft Boundary part 2.SSF
SU 1	0.26	37,473	396218.32	4566620.21	1289.072	1.50	0.80	Uncorrected	Pro 6H	8/3/2016 0:00	11:56:34am	New	Sensor	08032016-1 ft Boundary part 2.SSF
SU 1	0.26	37,461	396208.97	4566615.88	1289.067	1.30	0.80	Uncorrected	Pro 6H	8/3/2016 0:00	11:48:14am	New	Sensor	08032016-1 ft Boundary part 2.SSF
SU 1	0.25	37,436	396225.9	4566613.11	1288.022	1.50	0.80	Uncorrected	Pro 6H	8/3/2016 0:00	12:10:25pm	New	Sensor	08032016-1 ft Boundary part 2.SSF
SU 1	0.25	37,427	396210.87	4566618.46	1289.818	1.30	0.80	Uncorrected	Pro 6H	8/3/2016 0:00	11:50:38am	New	Sensor	08032016-1 ft Boundary part 2.SSF
SU 1	0.24	37,405	396209.74	4566618.24	1289.647	1.30	0.80	Uncorrected	Pro 6H	8/3/2016 0:00	11:49:24am	New	Sensor	08032016-1 ft Boundary part 2.SSF
SU 1	0.24	37,405	396211.69	4566617.92	1290.019	1.30	0.80	Uncorrected	Pro 6H	8/3/2016 0:00	11:51:36am	New	Sensor	08032016-1 ft Boundary part 2.SSF
SU 1	0.23	37,386	396216.5	4566612.45	1288.541	1.50	0.80	Uncorrected	Pro 6H	8/3/2016 0:00	12:01:02pm	New	Sensor	08032016-1 ft Boundary part 2.SSF
SU 1	0.23	37,376	396215.75	4566614.3	1289.152	1.50	0.80	Uncorrected	Pro 6H	8/3/2016 0:00	11:57:47am	New	Sensor	08032016-1 ft Boundary part 2.SSF
SU 1	0.23	37,371	396217.12	4566612.87	1288.576	1.50	0.80	Uncorrected	Pro 6H	8/3/2016 0:00	12:01:45pm	New	Sensor	08032016-1 ft Boundary part 2.SSF
SU 1	0.22	37,361	396209.2	4566615.55	1289.921	1.30	0.80	Uncorrected	Pro 6H	8/3/2016 0:00	11:50:44am	New	Sensor	08032016-1 ft Boundary part 2.SSF
SU 1	0.21	37,323	396210.01	4566616.93	1289.881	1.30	0.80	Uncorrected	Pro 6H	8/3/2016 0:00	11:50:41am	New	Sensor	08032016-1 ft Boundary part 2.SSF
SU 1	0.21	37,312	396215.45	4566623.25	1289.471	1.50	0.80	Uncorrected	Pro 6H	8/3/2016 0:00	11:52:12am	New	Sensor	08032016-1 ft Boundary part 2.SSF
SU 1	0.21	37,311	396208.67	4566617.06	1289.396	1.30	0.80	Uncorrected	Pro 6H	8/3/2016 0:00	11:48:32am	New	Sensor	08032016-1 ft Boundary part 2.SSF
SU 1	0.21	37,307	396215.83	4566609.64	1289.217	1.50	0.80	Uncorrected	Pro 6H	8/3/2016 0:00	11:59:19am	New	Sensor	08032016-1 ft Boundary part 2.SSF
SU 1	0.21	37,303	396216.76	4566611.44	1288.537	1.50	0.80	Uncorrected	Pro 6H	8/3/2016 0:00	12:01:57pm	New	Sensor	08032016-1 ft Boundary part 2.SSF
SU 1	0.2	37,287	396209.68	4566614.36	1290.127	1.30	0.80	Uncorrected	Pro 6H	8/3/2016 0:00	11:51:44am	New	Sensor	08032016-1 ft Boundary part 2.SSF
SU 1	0.19	37,268	396216.17	4566619.74	1288.603	1.50	0.80	Uncorrected	Pro 6H	8/3/2016 0:00	12:00:40pm	New	Sensor	08032016-1 ft Boundary part 2.SSF
SU 1	0.18	37,234	396226.12	4566613.13	1288.139	1.50	0.80	Uncorrected	Pro 6H	8/3/2016 0:00	12:10:59pm	New	Sensor	08032016-1 ft Boundary part 2.SSF
SU 1	0.18	37,224	396213.53	4566611.71	1289.296	1.50	0.80	Uncorrected	Pro 6H	8/3/2016 0:00	11:56:58am	New	Sensor	08032016-1 ft Boundary part 2.SSF
SU 1	0.18	37,209	396214.22	4566616.65	1289.076	1.50	0.80	Uncorrected	Pro 6H	8/3/2016 0:00	11:55:55am	New	Sensor	08032016-1 ft Boundary part 2.SSF
SU 1	0.17	37,208	396208.53	4566613.46	1290.248	1.30	0.80	Uncorrected	Pro 6H	8/3/2016 0:00	11:51:47am	New	Sensor	08032016-1 ft Boundary part 2.SSF
SU 1	0.17	37,207	396212.64	4566614.63	1289.061	1.50	0.80	Uncorrected	Pro 6H	8/3/2016 0:00	11:54:46am	New	Sensor	08032016-1 ft Boundary part 2.SSF
SU 1	0.17	37,206	396212.4	4566620.79	1289.72	1.30	0.80	Uncorrected	Pro 6H	8/3/2016 0:00	11:50:33am	New	Sensor	08032016-1 ft Boundary part 2.SSF
SU 1	0.17	37,201	396211.99	4566613.29	1289.145	1.50	0.80	Uncorrected	Pro 6H	8/3/2016 0:00	11:54:44am	New	Sensor	08032016-1 ft Boundary part 2.SSF
SU 1	0.17	37,182	396212.02	4566618.45	1290.012	1.30	0.80	Uncorrected	Pro 6H	8/3/2016 0:00	11:51:35am	New	Sensor	08032016-1 ft Boundary part 2.SSF
SU 1	0.17	37,181	396218.16	4566618.52	1289.031	1.50	0.80	Uncorrected	Pro 6H	8/3/2016 0:00	11:57:21am	New	Sensor	08032016-1 ft Boundary part 2.SSF
SU 1	0.16	37,177	396217.07	4566615.47	1289.121	1.50	0.80	Uncorrected	Pro 6H	8/3/2016 0:00	11:58:12am	New	Sensor	08032016-1 ft Boundary part 2.SSF
SU 1	0.16	37,172	396213.8	4566619.98	1289.922	1.30	0.80	Uncorrected	Pro 6H	8/3/2016 0:00	11:52:06am	New	Sensor	08032016-1 ft Boundary part 2.SSF
SU 1	0.16	37,168	396215.47	4566614.65	1289.146	1.50	0.80	Uncorrected	Pro 6H	8/3/2016 0:00	11:57:29am	New	Sensor	08032016-1 ft Boundary part 2.SSF
SU 1	0.16	37,167	396210.57	4566616	1290.048	1.30	0.80	Uncorrected	Pro 6H	8/3/2016 0:00	11:51:40am	New	Sensor	08032016-1 ft Boundary part 2.SSF
SU 1	0.16	37,149	396206.6	4566613.22	1289.244	1.30	0.80	Uncorrected	Pro 6H	8/3/2016 0:00	11:48:20am	New	Sensor	08032016-1 ft Boundary part 2.SSF
SU 1	0.16	37,149	396213.51	4566617.09	1289.165	1.50	0.80	Uncorrected	Pro 6H	8/3/2016 0:00	11:54:29am	New	Sensor	08032016-1 ft Boundary part 2.SSF
SU 1	0.16	37,147	396218.43	4566614.21	1288.349	1.50	0.80	Uncorrected	Pro 6H	8/3/2016 0:00	12:02:02pm	New	Sensor	08032016-1 ft Boundary part 2.SSF
SU 1	0.16	37,147	396224.02	4566613.94	1288.222	1.50	0.80	Uncorrected	Pro 6H	8/3/2016 0:00	12:08:17pm	New	Sensor	08032016-1 ft Boundary part 2.SSF
SU 1	0.15	37,136	396215.92	4566609.84	1288.643	1.50	0.80	Uncorrected	Pro 6H	8/3/2016 0:00	12:02:47pm	New	Sensor	08032016-1 ft Boundary part 2.SSF
SU 1	0.15	37,130	396207.96	4566616.43	1289.033	1.30	0.80	Uncorrected	Pro 6H	8/3/2016 0:00	11:48:09am	New	Sensor	08032016-1 ft Boundary part 2.SSF
SU 1	0.15	37,121	396213.72	4566619.12	1289.286	1.50	0.80	Uncorrected	Pro 6H	8/3/2016 0:00	11:52:24am	New	Sensor	08032016-1 ft Boundary part 2.SSF
SU 1	0.15	37,120	396216.1	4566621.04	1289.061	1.50	0.80	Uncorrected	Pro 6H	8/3/2016 0:00	11:53:06am	New	Sensor	08032016-1 ft Boundary part 2.SSF
SU 1	0.15	37,118	396220.14	4566613.41	1288.312	1.50	0.80	Uncorrected	Pro 6H	8/3/2016 0:00	12:04:09pm	New	Sensor	08032016-1 ft Boundary part 2.SSF
SU 1	0.14	37,112	396213.01	4566615.17	1289.067	1.50	0.80	Uncorrected	Pro 6H	8/3/2016 0:00	11:54:47am	New	Sensor	08032016-1 ft Boundary part 2.SSF
SU 1	0.14	37,111	396217.76	4566618.87	1289.059	1.50	0.80	Uncorrected	Pro 6H	8/3/2016 0:00	11:57:13am	New	Sensor	08032016-1 ft Boundary part 2.SSF
SU 1	0.14	37,107	396217.01	4566620.09	1289.146	1.50	0.80	Uncorrected	Pro 6H	8/3/2016 0:00	11:56:29am	New	Sensor	08032016-1 ft Boundary part 2.SSF

SU	Z-Score	CPM	Easting	Northing	MSL	PDOP	HDOP	CorrType	RcvrType	GPS_Date	GPS_Time	Update	FeatName	Datafile
SU 1	0.14	37,096	396224.56	4566612.99	1288.145	1.50	0.80	Uncorrected	Pro 6H	8/3/2016 0:00	12:09:24pm	New	Sensor	08032016-1 ft Boundary part 2.SSF
SU 1	0.14	37,089	396220.61	4566613.86	1288.25	1.50	0.80	Uncorrected	Pro 6H	8/3/2016 0:00	12:04:10pm	New	Sensor	08032016-1 ft Boundary part 2.SSF
SU 1	0.14	37,087	396210.21	4566613.88	1290.2	1.30	0.80	Uncorrected	Pro 6H	8/3/2016 0:00	11:51:54am	New	Sensor	08032016-1 ft Boundary part 2.SSF
SU 1	0.13	37,083	396216.34	4566611.43	1289.1	1.50	0.80	Uncorrected	Pro 6H	8/3/2016 0:00	11:59:23am	New	Sensor	08032016-1 ft Boundary part 2.SSF
SU 1	0.13	37,076	396219.36	4566617.19	1288.439	1.40	0.80	Uncorrected	Pro 6H	8/3/2016 0:00	12:13:28pm	New	Sensor	08032016-1 ft Boundary part 2.SSF
SU 1	0.13	37,067	396210.16	4566617.34	1289.565	1.30	0.80	Uncorrected	Pro 6H	8/3/2016 0:00	11:49:47am	New	Sensor	08032016-1 ft Boundary part 2.SSF
SU 1	0.13	37,062	396208.06	4566614.12	1289.703	1.30	0.80	Uncorrected	Pro 6H	8/3/2016 0:00	11:49:39am	New	Sensor	08032016-1 ft Boundary part 2.SSF
SU 1	0.12	37,041	396215.4	4566616.68	1289.239	1.50	0.80	Uncorrected	Pro 6H	8/3/2016 0:00	11:56:43am	New	Sensor	08032016-1 ft Boundary part 2.SSF
SU 1	0.12	37,038	396216.29	4566615.34	1289.146	1.50	0.80	Uncorrected	Pro 6H	8/3/2016 0:00	11:57:49am	New	Sensor	08032016-1 ft Boundary part 2.SSF
SU 1	0.12	37,037	396206.68	4566613.26	1289.237	1.30	0.80	Uncorrected	Pro 6H	8/3/2016 0:00	11:48:21am	New	Sensor	08032016-1 ft Boundary part 2.SSF
SU 1	0.11	37,017	396212.58	4566617.12	1289.317	1.50	0.80	Uncorrected	Pro 6H	8/3/2016 0:00	11:52:28am	New	Sensor	08032016-1 ft Boundary part 2.SSF
SU 1	0.11	37,015	396226.67	4566612.26	1288.07	1.50	0.80	Uncorrected	Pro 6H	8/3/2016 0:00	12:12:24pm	New	Sensor	08032016-1 ft Boundary part 2.SSF
SU 1	0.1	36,978	396216.05	4566620.99	1289.062	1.50	0.80	Uncorrected	Pro 6H	8/3/2016 0:00	11:53:01am	New	Sensor	08032016-1 ft Boundary part 2.SSF
SU 1	0.1	36,974	396225.15	4566613.39	1288.065	1.50	0.80	Uncorrected	Pro 6H	8/3/2016 0:00	12:09:57pm	New	Sensor	08032016-1 ft Boundary part 2.SSF
SU 1	0.1	36,973	396207.46	4566614.99	1289.692	1.30	0.80	Uncorrected	Pro 6H	8/3/2016 0:00	11:49:32am	New	Sensor	08032016-1 ft Boundary part 2.SSF
SU 1	0.1	36,973	396221.84	4566614.66	1288.331	1.50	0.80	Uncorrected	Pro 6H	8/3/2016 0:00	12:04:31pm	New	Sensor	08032016-1 ft Boundary part 2.SSF
SU 1	0.09	36,946	396216.82	4566612.92	1288.503	1.50	0.80	Uncorrected	Pro 6H	8/3/2016 0:00	12:01:03pm	New	Sensor	08032016-1 ft Boundary part 2.SSF
SU 1	0.09	36,946	396217.71	4566613.88	1288.485	1.50	0.80	Uncorrected	Pro 6H	8/3/2016 0:00	12:01:43pm	New	Sensor	08032016-1 ft Boundary part 2.SSF
SU 1	0.09	36,943	396214.31	4566614.64	1289.293	1.50	0.80	Uncorrected	Pro 6H	8/3/2016 0:00	11:56:47am	New	Sensor	08032016-1 ft Boundary part 2.SSF
SU 1	0.09	36,942	396226.98	4566612.63	1288.04	1.50	0.80	Uncorrected	Pro 6H	8/3/2016 0:00	12:12:23pm	New	Sensor	08032016-1 ft Boundary part 2.SSF
SU 1	0.08	36,924	396208.4	4566616.6	1289.397	1.30	0.80	Uncorrected	Pro 6H	8/3/2016 0:00	11:48:31am	New	Sensor	08032016-1 ft Boundary part 2.SSF
SU 1	0.08	36,917	396211.18	4566613.27	1289.295	1.50	0.80	Uncorrected	Pro 6H	8/3/2016 0:00	11:54:37am	New	Sensor	08032016-1 ft Boundary part 2.SSF
SU 1	0.08	36,912	396212.8	4566612.62	1289.223	1.50	0.80	Uncorrected	Pro 6H	8/3/2016 0:00	11:56:09am	New	Sensor	08032016-1 ft Boundary part 2.SSF
SU 1	0.08	36,907	396210.97	4566613.12	1289.12	1.50	0.80	Uncorrected	Pro 6H	8/3/2016 0:00	11:52:42am	New	Sensor	08032016-1 ft Boundary part 2.SSF
SU 1	0.07	36,896	396217	4566613.49	1288.508	1.50	0.80	Uncorrected	Pro 6H	8/3/2016 0:00	12:01:05pm	New	Sensor	08032016-1 ft Boundary part 2.SSF
SU 1	0.07	36,891	396219.87	4566617.74	1288.919	1.50	0.80	Uncorrected	Pro 6H	8/3/2016 0:00	11:58:55am	New	Sensor	08032016-1 ft Boundary part 2.SSF
SU 1	0.07	36,885	396208.57	4566616.36	1289.674	1.30	0.80	Uncorrected	Pro 6H	8/3/2016 0:00	11:49:28am	New	Sensor	08032016-1 ft Boundary part 2.SSF
SU 1	0.07	36,876	396216.78	4566616.63	1289.107	1.50	0.80	Uncorrected	Pro 6H	8/3/2016 0:00	11:57:25am	New	Sensor	08032016-1 ft Boundary part 2.SSF
SU 1	0.07	36,871	396222.72	4566613.6	1288.288	1.50	0.80	Uncorrected	Pro 6H	8/3/2016 0:00	12:05:47pm	New	Sensor	08032016-1 ft Boundary part 2.SSF
SU 1	0.06	36,855	396211.67	4566619.83	1289.781	1.30	0.80	Uncorrected	Pro 6H	8/3/2016 0:00	11:50:35am	New	Sensor	08032016-1 ft Boundary part 2.SSF
SU 1	0.06	36,854	396215.74	4566609.22	1288.695	1.50	0.80	Uncorrected	Pro 6H	8/3/2016 0:00	12:02:47pm	New	Sensor	08032016-1 ft Boundary part 2.SSF
SU 1	0.06	36,842	396212.72	4566618.36	1290.001	1.30	0.80	Uncorrected	Pro 6H	8/3/2016 0:00	11:52:03am	New	Sensor	08032016-1 ft Boundary part 2.SSF
SU 1	0.06	36,837	396216.36	4566620.82	1289.231	1.60	0.80	Uncorrected	Pro 6H	8/3/2016 0:00	12:14:54pm	New	Sensor	08032016-1 ft Boundary part 2.SSF
SU 1	0.05	36,828	396215.42	4566611.11	1289.201	1.50	0.80	Uncorrected	Pro 6H	8/3/2016 0:00	11:58:28am	New	Sensor	08032016-1 ft Boundary part 2.SSF
SU 1	0.05	36,828	396216.35	4566620.84	1289.218	1.60	0.80	Uncorrected	Pro 6H	8/3/2016 0:00	12:14:53pm	New	Sensor	08032016-1 ft Boundary part 2.SSF
SU 1	0.05	36,809	396219.77	4566615.62	1288.266	1.50	0.80	Uncorrected	Pro 6H	8/3/2016 0:00	12:02:05pm	New	Sensor	08032016-1 ft Boundary part 2.SSF
SU 1	0.04	36,799	396211.64	4566614.22	1289.081	1.50	0.80	Uncorrected	Pro 6H	8/3/2016 0:00	11:52:44am	New	Sensor	08032016-1 ft Boundary part 2.SSF
SU 1	0.04	36,794	396209.59	4566612.32	1289.392	1.50	0.80	Uncorrected	Pro 6H	8/3/2016 0:00	11:52:38am	New	Sensor	08032016-1 ft Boundary part 2.SSF
SU 1	0.04	36,790	396208.01	4566612.61	1289.979	1.30	0.80	Uncorrected	Pro 6H	8/3/2016 0:00	11:50:53am	New	Sensor	08032016-1 ft Boundary part 2.SSF
SU 1	0.04	36,790	396216.08	4566621.05	1289.068	1.50	0.80	Uncorrected	Pro 6H	8/3/2016 0:00	11:53:07am	New	Sensor	08032016-1 ft Boundary part 2.SSF
SU 1	0.04	36,783	396219.73	4566615.47	1288.378	1.50	0.80	Uncorrected	Pro 6H	8/3/2016 0:00	12:02:35pm	New	Sensor	08032016-1 ft Boundary part 2.SSF
SU 1	0.03	36,765	396209.55	4566616.09	1289.889	1.30	0.80	Uncorrected	Pro 6H	8/3/2016 0:00	11:50:43am	New	Sensor	08032016-1 ft Boundary part 2.SSF
SU 1	0.03	36,751	396214.51	4566617.33	1289.032	1.50	0.80	Uncorrected	Pro 6H	8/3/2016 0:00	11:54:52am	New	Sensor	08032016-1 ft Boundary part 2.SSF
SU 1	0.02	36,736	396216.08	4566609.73	1288.63	1.50	0.80	Uncorrected	Pro 6H	8/3/2016 0:00	12:01:54pm	New	Sensor	08032016-1 ft Boundary part 2.SSF
SU 1	0.02	36,725	396214.25	4566616.97	1289.102	1.50	0.80	Uncorrected	Pro 6H	8/3/2016 0:00	11:54:51am	New	Sensor	08032016-1 ft Boundary part 2.SSF
SU 1	0.01	36,703	396214.6	4566618.52	1289.181	1.50	0.80	Uncorrected	Pro 6H	8/3/2016 0:00	11:54:26am	New	Sensor	08032016-1 ft Boundary part 2.SSF
SU 1	0.01	36,700	396217.05	4566609.68	1288.71	1.50	0.80	Uncorrected	Pro 6H	8/3/2016 0:00	12:03:51pm	New	Sensor	08032016-1 ft Boundary part 2.SSF
SU 1	0.01	36,682	396215.17	4566614.13	1289.157	1.50	0.80	Uncorrected	Pro 6H	8/3/2016 0:00	11:57:30am	New	Sensor	08032016-1 ft Boundary part 2.SSF
SU 1	0	36,670	396219.49	4566617.11	1288.954	1.50	0.80	Uncorrected	Pro 6H	8/3/2016 0:00	11:58:57am	New	Sensor	08032016-1 ft Boundary part 2.SSF
SU 1	0	36,668	396215.63	4566610.64	1288.63	1.50	0.80	Uncorrected	Pro 6H	8/3/2016 0:00	12:00:59pm	New	Sensor	08032016-1 ft Boundary part 2.SSF
SU 1	0	36,664	396208.26	4566613.28	1290.242	1.30	0.80	Uncorrected	Pro 6H	8/3/2016 0:00	11:51:48am	New	Sensor	08032016-1 ft Boundary part 2.SSF
SU 1	-0.01	36,641	396208.6	4566613.04	1289.916	1.30	0.80	Uncorrected	Pro 6H	8/3/2016 0:00	11:50:55am	New	Sensor	08032016-1 ft Boundary part 2.SSF

SU	Z-Score	CPM	Easting	Northing	MSL	PDOP	HDOP	CorrType	RcvrType	GPS_Date	GPS_Time	Update	FeatName	Datafile
SU 1	-0.01	36,635	396206.82	4566613.47	1289.244	1.30	0.80	Uncorrected	Pro 6H	8/3/2016 0:00	11:48:19am	New	Sensor	08032016-1 ft Boundary part 2.SSF
SU 1	-0.01	36,626	396207.87	4566615.85	1289.382	1.30	0.80	Uncorrected	Pro 6H	8/3/2016 0:00	11:48:29am	New	Sensor	08032016-1 ft Boundary part 2.SSF
SU 1	-0.02	36,617	396213.26	4566616.42	1289.19	1.50	0.80	Uncorrected	Pro 6H	8/3/2016 0:00	11:54:30am	New	Sensor	08032016-1 ft Boundary part 2.SSF
SU 1	-0.02	36,606	396215.71	4566612.05	1289.112	1.50	0.80	Uncorrected	Pro 6H	8/3/2016 0:00	11:58:29am	New	Sensor	08032016-1 ft Boundary part 2.SSF
SU 1	-0.02	36,606	396216.73	4566609.38	1288.689	1.50	0.80	Uncorrected	Pro 6H	8/3/2016 0:00	12:02:55pm	New	Sensor	08032016-1 ft Boundary part 2.SSF
SU 1	-0.02	36,601	396217.73	4566614.53	1289.004	1.50	0.80	Uncorrected	Pro 6H	8/3/2016 0:00	11:59:29am	New	Sensor	08032016-1 ft Boundary part 2.SSF
SU 1	-0.02	36,595	396208.15	4566614.53	1289.702	1.30	0.80	Uncorrected	Pro 6H	8/3/2016 0:00	11:49:40am	New	Sensor	08032016-1 ft Boundary part 2.SSF
SU 1	-0.02	36,591	396217.02	4566619.67	1289.185	1.50	0.80	Uncorrected	Pro 6H	8/3/2016 0:00	11:56:28am	New	Sensor	08032016-1 ft Boundary part 2.SSF
SU 1	-0.03	36,586	396218.94	4566614.63	1288.296	1.50	0.80	Uncorrected	Pro 6H	8/3/2016 0:00	12:02:03pm	New	Sensor	08032016-1 ft Boundary part 2.SSF
SU 1	-0.03	36,569	396218.38	4566609.64	1288.752	1.50	0.80	Uncorrected	Pro 6H	8/3/2016 0:00	12:04:42pm	New	Sensor	08032016-1 ft Boundary part 2.SSF
SU 1	-0.03	36,561	396210.32	4566615.41	1290.077	1.30	0.80	Uncorrected	Pro 6H	8/3/2016 0:00	11:51:41am	New	Sensor	08032016-1 ft Boundary part 2.SSF
SU 1	-0.04	36,554	396212.16	4566616.67	1289.285	1.50	0.80	Uncorrected	Pro 6H	8/3/2016 0:00	11:52:29am	New	Sensor	08032016-1 ft Boundary part 2.SSF
SU 1	-0.04	36,532	396208.75	4566618.03	1294.96	2.50	1.40	Uncorrected	Pro 6H	8/3/2016 0:00	11:48:03am	New	Sensor	08032016-1 ft Boundary part 2.SSF
SU 1	-0.04	36,528	396207.82	4566613.74	1289.759	1.30	0.80	Uncorrected	Pro 6H	8/3/2016 0:00	11:49:38am	New	Sensor	08032016-1 ft Boundary part 2.SSF
SU 1	-0.04	36,525	396213.4	4566614.9	1289.102	1.50	0.80	Uncorrected	Pro 6H	8/3/2016 0:00	11:55:58am	New	Sensor	08032016-1 ft Boundary part 2.SSF
SU 1	-0.04	36,525	396217.88	4566610.77	1288.613	1.50	0.80	Uncorrected	Pro 6H	8/3/2016 0:00	12:03:49pm	New	Sensor	08032016-1 ft Boundary part 2.SSF
SU 1	-0.05	36,522	396214.27	4566610.56	1289.36	1.50	0.80	Uncorrected	Pro 6H	8/3/2016 0:00	11:58:22am	New	Sensor	08032016-1 ft Boundary part 2.SSF
SU 1	-0.05	36,521	396217.64	4566610.28	1288.656	1.50	0.80	Uncorrected	Pro 6H	8/3/2016 0:00	12:03:49pm	New	Sensor	08032016-1 ft Boundary part 2.SSF
SU 1	-0.05	36,519	396216.91	4566619.57	1289.15	1.50	0.80	Uncorrected	Pro 6H	8/3/2016 0:00	11:56:25am	New	Sensor	08032016-1 ft Boundary part 2.SSF
SU 1	-0.05	36,513	396212.87	4566610.65	1289.319	1.50	0.80	Uncorrected	Pro 6H	8/3/2016 0:00	11:56:56am	New	Sensor	08032016-1 ft Boundary part 2.SSF
SU 1	-0.05	36,510	396212.43	4566614.07	1289.108	1.50	0.80	Uncorrected	Pro 6H	8/3/2016 0:00	11:54:45am	New	Sensor	08032016-1 ft Boundary part 2.SSF
SU 1	-0.05	36,505	396220.39	4566614.44	1288.337	1.50	0.80	Uncorrected	Pro 6H	8/3/2016 0:00	12:03:41pm	New	Sensor	08032016-1 ft Boundary part 2.SSF
SU 1	-0.05	36,504	396217.68	4566619.43	1289.057	1.50	0.80	Uncorrected	Pro 6H	8/3/2016 0:00	11:56:36am	New	Sensor	08032016-1 ft Boundary part 2.SSF
SU 1	-0.05	36,502	396218.22	4566609.35	1288.788	1.50	0.80	Uncorrected	Pro 6H	8/3/2016 0:00	12:04:43pm	New	Sensor	08032016-1 ft Boundary part 2.SSF
SU 1	-0.06	36,485	396208.62	4566615.16	1289.096	1.30	0.80	Uncorrected	Pro 6H	8/3/2016 0:00	11:48:15am	New	Sensor	08032016-1 ft Boundary part 2.SSF
SU 1	-0.06	36,483	396215.94	4566616.16	1289.123	1.50	0.80	Uncorrected	Pro 6H	8/3/2016 0:00	11:57:07am	New	Sensor	08032016-1 ft Boundary part 2.SSF
SU 1	-0.06	36,480	396223.19	4566612.86	1288.321	1.50	0.80	Uncorrected	Pro 6H	8/3/2016 0:00	12:08:15pm	New	Sensor	08032016-1 ft Boundary part 2.SSF
SU 1	-0.06	36,472	396215.9	4566615.15	1288.63	1.50	0.80	Uncorrected	Pro 6H	8/3/2016 0:00	12:00:47pm	New	Sensor	08032016-1 ft Boundary part 2.SSF
SU 1	-0.07	36,436	396217.71	4566620.6	1289.084	1.50	0.80	Uncorrected	Pro 6H	8/3/2016 0:00	11:56:31am	New	Sensor	08032016-1 ft Boundary part 2.SSF
SU 1	-0.08	36,426	396217.28	4566618.95	1289.06	1.50	0.80	Uncorrected	Pro 6H	8/3/2016 0:00	11:56:37am	New	Sensor	08032016-1 ft Boundary part 2.SSF
SU 1	-0.08	36,425	396210.77	4566619.96	1289.602	1.30	0.80	Uncorrected	Pro 6H	8/3/2016 0:00	11:49:20am	New	Sensor	08032016-1 ft Boundary part 2.SSF
SU 1	-0.08	36,424	396220.77	4566612.78	1288.459	1.50	0.80	Uncorrected	Pro 6H	8/3/2016 0:00	12:04:57pm	New	Sensor	08032016-1 ft Boundary part 2.SSF
SU 1	-0.08	36,420	396209.72	4566616.58	1289.878	1.30	0.80	Uncorrected	Pro 6H	8/3/2016 0:00	11:50:42am	New	Sensor	08032016-1 ft Boundary part 2.SSF
SU 1	-0.09	36,399	396215.46	4566612.6	1289.21	1.50	0.80	Uncorrected	Pro 6H	8/3/2016 0:00	11:58:17am	New	Sensor	08032016-1 ft Boundary part 2.SSF
SU 1	-0.09	36,393	396219.78	4566612.99	1288.329	1.50	0.80	Uncorrected	Pro 6H	8/3/2016 0:00	12:04:08pm	New	Sensor	08032016-1 ft Boundary part 2.SSF
SU 1	-0.09	36,369	396220.42	4566617.35	1288.292	1.50	0.80	Uncorrected	Pro 6H	8/3/2016 0:00	12:01:35pm	New	Sensor	08032016-1 ft Boundary part 2.SSF
SU 1	-0.1	36,347	396219.64	4566618.24	1288.851	1.50	0.80	Uncorrected	Pro 6H	8/3/2016 0:00	11:58:43am	New	Sensor	08032016-1 ft Boundary part 2.SSF
SU 1	-0.1	36,347	396217.67	4566614.6	1289.003	1.50	0.80	Uncorrected	Pro 6H	8/3/2016 0:00	11:59:06am	New	Sensor	08032016-1 ft Boundary part 2.SSF
SU 1	-0.11	36,337	396215.02	4566610.01	1288.748	1.50	0.80	Uncorrected	Pro 6H	8/3/2016 0:00	12:01:51pm	New	Sensor	08032016-1 ft Boundary part 2.SSF
SU 1	-0.11	36,332	396208.85	4566612.69	1290.296	1.30	0.80	Uncorrected	Pro 6H	8/3/2016 0:00	11:51:50am	New	Sensor	08032016-1 ft Boundary part 2.SSF
SU 1	-0.11	36,325	396216.57	4566611.85	1288.664	1.50	0.80	Uncorrected	Pro 6H	8/3/2016 0:00	12:01:47pm	New	Sensor	08032016-1 ft Boundary part 2.SSF
SU 1	-0.11	36,316	396219.63	4566614.99	1288.397	1.50	0.80	Uncorrected	Pro 6H	8/3/2016 0:00	12:02:35pm	New	Sensor	08032016-1 ft Boundary part 2.SSF
SU 1	-0.12	36,300	396216.35	4566620.83	1289.181	1.60	0.80	Uncorrected	Pro 6H	8/3/2016 0:00	12:14:51pm	New	Sensor	08032016-1 ft Boundary part 2.SSF
SU 1	-0.12	36,299	396225.07	4566612.33	1288.118	1.50	0.80	Uncorrected	Pro 6H	8/3/2016 0:00	12:10:23pm	New	Sensor	08032016-1 ft Boundary part 2.SSF
SU 1	-0.12	36,292	396207.3	4566615.79	1289.321	1.30	0.80	Uncorrected	Pro 6H	8/3/2016 0:00	11:48:27am	New	Sensor	08032016-1 ft Boundary part 2.SSF
SU 1	-0.12	36,292	396214.72	4566618.82	1289.166	1.50	0.80	Uncorrected	Pro 6H	8/3/2016 0:00	11:54:25am	New	Sensor	08032016-1 ft Boundary part 2.SSF
SU 1	-0.12	36,289	396212.05	4566614.83	1289.208	1.50	0.80	Uncorrected	Pro 6H	8/3/2016 0:00	11:54:33am	New	Sensor	08032016-1 ft Boundary part 2.SSF
SU 1	-0.12	36,288	396212.58	4566623.68	1289.484	1.30	0.80	Uncorrected	Pro 6H	8/3/2016 0:00	11:48:45am	New	Sensor	08032016-1 ft Boundary part 2.SSF
SU 1	-0.13	36,268	396211.39	4566612.06	1289.209	1.50	0.80	Uncorrected	Pro 6H	8/3/2016 0:00	11:54:42am	New	Sensor	08032016-1 ft Boundary part 2.SSF
SU 1	-0.13	36,265	396217.06	4566618.03	1289.1	1.50	0.80	Uncorrected	Pro 6H	8/3/2016 0:00	11:57:11am	New	Sensor	08032016-1 ft Boundary part 2.SSF
SU 1	-0.13	36,249	396213.76	4566612.76	1289.247	1.50	0.80	Uncorrected	Pro 6H	8/3/2016 0:00	11:56:59am	New	Sensor	08032016-1 ft Boundary part 2.SSF
SU 1	-0.13	36,246	396217.29	4566618.53	1289.09	1.50	0.80	Uncorrected	Pro 6H	8/3/2016 0:00	11:57:12am	New	Sensor	08032016-1 ft Boundary part 2.SSF

SU	Z-Score	CPM	Easting	Northing	MSL	PDOP	HDOP	CorrType	RcvrType	GPS_Date	GPS_Time	Update	FeatName	Datafile
SU 1	-0.14	36,237	396224.71	4566611.97	1288.186	1.50	0.80	Uncorrected	Pro 6H	8/3/2016 0:00	12:10:22pm	New	Sensor	08032016-1 ft Boundary part 2.SSF
SU 1	-0.14	36,230	396210.09	4566614.63	1290.085	1.30	0.80	Uncorrected	Pro 6H	8/3/2016 0:00	11:51:43am	New	Sensor	08032016-1 ft Boundary part 2.SSF
SU 1	-0.14	36,217	396211.14	4566611.92	1289.309	1.50	0.80	Uncorrected	Pro 6H	8/3/2016 0:00	11:56:04am	New	Sensor	08032016-1 ft Boundary part 2.SSF
SU 1	-0.14	36,215	396219.49	4566613.98	1288.185	1.50	0.80	Uncorrected	Pro 6H	8/3/2016 0:00	12:03:05pm	New	Sensor	08032016-1 ft Boundary part 2.SSF
SU 1	-0.15	36,211	396215.18	4566612.69	1289.152	1.50	0.80	Uncorrected	Pro 6H	8/3/2016 0:00	11:57:44am	New	Sensor	08032016-1 ft Boundary part 2.SSF
SU 1	-0.16	36,179	396214.97	4566612.37	1288.758	1.50	0.80	Uncorrected	Pro 6H	8/3/2016 0:00	12:00:51pm	New	Sensor	08032016-1 ft Boundary part 2.SSF
SU 1	-0.16	36,175	396211.28	4566615.99	1290.027	1.30	0.80	Uncorrected	Pro 6H	8/3/2016 0:00	11:51:58am	New	Sensor	08032016-1 ft Boundary part 2.SSF
SU 1	-0.16	36,173	396214.5	4566613.79	1289.251	1.50	0.80	Uncorrected	Pro 6H	8/3/2016 0:00	11:57:02am	New	Sensor	08032016-1 ft Boundary part 2.SSF
SU 1	-0.16	36,158	396225.96	4566612.6	1288.166	1.50	0.80	Uncorrected	Pro 6H	8/3/2016 0:00	12:11:00pm	New	Sensor	08032016-1 ft Boundary part 2.SSF
SU 1	-0.17	36,150	396213.28	4566612.5	1289.369	1.50	0.80	Uncorrected	Pro 6H	8/3/2016 0:00	11:56:51am	New	Sensor	08032016-1 ft Boundary part 2.SSF
SU 1	-0.17	36,138	396214.11	4566611.17	1288.814	1.50	0.80	Uncorrected	Pro 6H	8/3/2016 0:00	12:00:53pm	New	Sensor	08032016-1 ft Boundary part 2.SSF
SU 1	-0.17	36,138	396216.81	4566619.08	1290.765	2.00	0.90	Uncorrected	Pro 6H	8/3/2016 0:00	12:07:22pm	New	Sensor	08032016-1 ft Boundary part 2.SSF
SU 1	-0.17	36,135	396215.63	4566615.78	1289.169	1.50	0.80	Uncorrected	Pro 6H	8/3/2016 0:00	11:57:06am	New	Sensor	08032016-1 ft Boundary part 2.SSF
SU 1	-0.17	36,134	396216.18	4566610.83	1289.105	1.50	0.80	Uncorrected	Pro 6H	8/3/2016 0:00	11:59:22am	New	Sensor	08032016-1 ft Boundary part 2.SSF
SU 1	-0.17	36,125	396215.76	4566611.12	1288.708	1.50	0.80	Uncorrected	Pro 6H	8/3/2016 0:00	12:01:49pm	New	Sensor	08032016-1 ft Boundary part 2.SSF
SU 1	-0.18	36,117	396209.05	4566617.41	1289.644	1.30	0.80	Uncorrected	Pro 6H	8/3/2016 0:00	11:49:26am	New	Sensor	08032016-1 ft Boundary part 2.SSF
SU 1	-0.18	36,117	396218.73	4566609.89	1288.744	1.50	0.80	Uncorrected	Pro 6H	8/3/2016 0:00	12:04:41pm	New	Sensor	08032016-1 ft Boundary part 2.SSF
SU 1	-0.18	36,113	396219.88	4566614.57	1288.21	1.50	0.80	Uncorrected	Pro 6H	8/3/2016 0:00	12:03:06pm	New	Sensor	08032016-1 ft Boundary part 2.SSF
SU 1	-0.18	36,110	396214.91	4566613.41	1289.198	1.50	0.80	Uncorrected	Pro 6H	8/3/2016 0:00	11:57:31am	New	Sensor	08032016-1 ft Boundary part 2.SSF
SU 1	-0.18	36,102	396207.95	4566616.39	1289.052	1.30	0.80	Uncorrected	Pro 6H	8/3/2016 0:00	11:48:06am	New	Sensor	08032016-1 ft Boundary part 2.SSF
SU 1	-0.18	36,098	396217.99	4566619.82	1289.063	1.50	0.80	Uncorrected	Pro 6H	8/3/2016 0:00	11:56:35am	New	Sensor	08032016-1 ft Boundary part 2.SSF
SU 1	-0.2	36,054	396216.69	4566615.11	1289.109	1.50	0.80	Uncorrected	Pro 6H	8/3/2016 0:00	11:58:13am	New	Sensor	08032016-1 ft Boundary part 2.SSF
SU 1	-0.2	36,037	396218.05	4566615.31	1289.029	1.50	0.80	Uncorrected	Pro 6H	8/3/2016 0:00	11:59:04am	New	Sensor	08032016-1 ft Boundary part 2.SSF
SU 1	-0.2	36,027	396214.75	4566611.58	1289.215	1.50	0.80	Uncorrected	Pro 6H	8/3/2016 0:00	11:57:41am	New	Sensor	08032016-1 ft Boundary part 2.SSF
SU 1	-0.21	36,007	396214.98	4566609.78	1288.767	1.50	0.80	Uncorrected	Pro 6H	8/3/2016 0:00	12:00:57pm	New	Sensor	08032016-1 ft Boundary part 2.SSF
SU 1	-0.21	36,000	396216.17	4566616.47	1288.584	1.50	0.80	Uncorrected	Pro 6H	8/3/2016 0:00	12:00:45pm	New	Sensor	08032016-1 ft Boundary part 2.SSF
SU 1	-0.21	35,997	396215.54	4566617.88	1289.023	1.50	0.80	Uncorrected	Pro 6H	8/3/2016 0:00	11:55:52am	New	Sensor	08032016-1 ft Boundary part 2.SSF
SU 1	-0.22	35,991	396212.05	4566612.89	1289.274	1.50	0.80	Uncorrected	Pro 6H	8/3/2016 0:00	11:56:02am	New	Sensor	08032016-1 ft Boundary part 2.SSF
SU 1	-0.22	35,987	396208.95	4566613.83	1289.881	1.30	0.80	Uncorrected	Pro 6H	8/3/2016 0:00	11:50:57am	New	Sensor	08032016-1 ft Boundary part 2.SSF
SU 1	-0.22	35,971	396211.41	4566621.76	1289.511	1.30	0.80	Uncorrected	Pro 6H	8/3/2016 0:00	11:48:41am	New	Sensor	08032016-1 ft Boundary part 2.SSF
SU 1	-0.23	35,937	396217.08	4566620.57	1288.804	1.50	0.80	Uncorrected	Pro 6H	8/3/2016 0:00	11:54:59am	New	Sensor	08032016-1 ft Boundary part 2.SSF
SU 1	-0.23	35,935	396214.15	4566614.07	1289.283	1.50	0.80	Uncorrected	Pro 6H	8/3/2016 0:00	11:56:48am	New	Sensor	08032016-1 ft Boundary part 2.SSF
SU 1	-0.23	35,935	396212.15	4566610.91	1289.496	1.50	0.80	Uncorrected	Pro 6H	8/3/2016 0:00	11:56:54am	New	Sensor	08032016-1 ft Boundary part 2.SSF
SU 1	-0.24	35,931	396220.67	4566614.98	1288.314	1.50	0.80	Uncorrected	Pro 6H	8/3/2016 0:00	12:03:41pm	New	Sensor	08032016-1 ft Boundary part 2.SSF
SU 1	-0.24	35,927	396218.47	4566618.97	1289.004	1.50	0.80	Uncorrected	Pro 6H	8/3/2016 0:00	11:57:20am	New	Sensor	08032016-1 ft Boundary part 2.SSF
SU 1	-0.24	35,907	396215.54	4566611.69	1289.163	1.50	0.80	Uncorrected	Pro 6H	8/3/2016 0:00	11:58:29am	New	Sensor	08032016-1 ft Boundary part 2.SSF
SU 1	-0.26	35,868	396214.46	4566611.15	1289.276	1.50	0.80	Uncorrected	Pro 6H	8/3/2016 0:00	11:57:41am	New	Sensor	08032016-1 ft Boundary part 2.SSF
SU 1	-0.26	35,861	396213.71	4566609.88	1289.416	1.50	0.80	Uncorrected	Pro 6H	8/3/2016 0:00	11:57:38am	New	Sensor	08032016-1 ft Boundary part 2.SSF
SU 1	-0.26	35,858	396213.35	4566611.14	1289.326	1.50	0.80	Uncorrected	Pro 6H	8/3/2016 0:00	11:56:57am	New	Sensor	08032016-1 ft Boundary part 2.SSF
SU 1	-0.28	35,808	396207.97	4566616.39	1289.047	1.30	0.80	Uncorrected	Pro 6H	8/3/2016 0:00	11:48:05am	New	Sensor	08032016-1 ft Boundary part 2.SSF
SU 1	-0.29	35,764	396222.25	4566613.25	1288.305	1.50	0.80	Uncorrected	Pro 6H	8/3/2016 0:00	12:05:45pm	New	Sensor	08032016-1 ft Boundary part 2.SSF
SU 1	-0.29	35,761	396208.3	4566614.57	1289.15	1.30	0.80	Uncorrected	Pro 6H	8/3/2016 0:00	11:48:16am	New	Sensor	08032016-1 ft Boundary part 2.SSF
SU 1	-0.29	35,760	396218.46	4566615.99	1289.013	1.50	0.80	Uncorrected	Pro 6H	8/3/2016 0:00	11:59:02am	New	Sensor	08032016-1 ft Boundary part 2.SSF
SU 1	-0.29	35,750	396209.53	4566612.9	1290.279	1.30	0.80	Uncorrected	Pro 6H	8/3/2016 0:00	11:51:52am	New	Sensor	08032016-1 ft Boundary part 2.SSF
SU 1	-0.3	35,745	396216.23	4566617.52	1289.193	1.50	0.80	Uncorrected	Pro 6H	8/3/2016 0:00	11:56:41am	New	Sensor	08032016-1 ft Boundary part 2.SSF
SU 1	-0.3	35,733	396207	4566614.47	1289.731	1.30	0.80	Uncorrected	Pro 6H	8/3/2016 0:00	11:49:33am	New	Sensor	08032016-1 ft Boundary part 2.SSF
SU 1	-0.3	35,720	396210.18	4566615.12	1290.082	1.30	0.80	Uncorrected	Pro 6H	8/3/2016 0:00	11:51:42am	New	Sensor	08032016-1 ft Boundary part 2.SSF
SU 1	-0.31	35,715	396214.57	4566611.67	1288.786	1.50	0.80	Uncorrected	Pro 6H	8/3/2016 0:00	12:00:53pm	New	Sensor	08032016-1 ft Boundary part 2.SSF
SU 1	-0.31	35,706	396224.09	4566612.51	1288.183	1.50	0.80	Uncorrected	Pro 6H	8/3/2016 0:00	12:09:23pm	New	Sensor	08032016-1 ft Boundary part 2.SSF
SU 1	-0.31	35,688	396211.17	4566619.67	1289.595	1.30	0.80	Uncorrected	Pro 6H	8/3/2016 0:00	11:49:52am	New	Sensor	08032016-1 ft Boundary part 2.SSF
SU 1	-0.32	35,682	396219.54	4566617.52	1288.963	1.50	0.80	Uncorrected	Pro 6H	8/3/2016 0:00	11:58:56am	New	Sensor	08032016-1 ft Boundary part 2.SSF
SU 1	-0.32	35,671	396214.39	4566610.15	1288.795	1.50	0.80	Uncorrected	Pro 6H	8/3/2016 0:00	12:00:55pm	New	Sensor	08032016-1 ft Boundary part 2.SSF

SU	Z-Score	CPM	Easting	Northing	MSL	PDOP	HDOP	CorrType	RcvrType	GPS_Date	GPS_Time	Update	FeatName	Datafile
SU 1	-0.32	35,671	396215.22	4566610.67	1288.723	1.50	0.80	Uncorrected	Pro 6H	8/3/2016 0:00	12:01:51pm	New	Sensor	08032016-1 ft Boundary part 2.SSF
SU 1	-0.32	35,668	396214.02	4566611.94	1289.246	1.50	0.80	Uncorrected	Pro 6H	8/3/2016 0:00	11:57:34am	New	Sensor	08032016-1 ft Boundary part 2.SSF
SU 1	-0.33	35,651	396216.78	4566618.15	1289.114	1.50	0.80	Uncorrected	Pro 6H	8/3/2016 0:00	11:56:39am	New	Sensor	08032016-1 ft Boundary part 2.SSF
SU 1	-0.34	35,620	396214.37	4566609.74	1289.356	1.50	0.80	Uncorrected	Pro 6H	8/3/2016 0:00	11:58:23am	New	Sensor	08032016-1 ft Boundary part 2.SSF
SU 1	-0.34	35,616	396208.08	4566616.22	1289.4	1.30	0.80	Uncorrected	Pro 6H	8/3/2016 0:00	11:48:30am	New	Sensor	08032016-1 ft Boundary part 2.SSF
SU 1	-0.34	35,614	396216.01	4566611.8	1289.194	1.50	0.80	Uncorrected	Pro 6H	8/3/2016 0:00	11:59:13am	New	Sensor	08032016-1 ft Boundary part 2.SSF
SU 1	-0.34	35,605	396215.11	4566611.49	1289.258	1.50	0.80	Uncorrected	Pro 6H	8/3/2016 0:00	11:58:19am	New	Sensor	08032016-1 ft Boundary part 2.SSF
SU 1	-0.34	35,594	396209.54	4566614.89	1289.863	1.30	0.80	Uncorrected	Pro 6H	8/3/2016 0:00	11:50:59am	New	Sensor	08032016-1 ft Boundary part 2.SSF
SU 1	-0.35	35,575	396217.62	4566615.62	1288.95	1.50	0.80	Uncorrected	Pro 6H	8/3/2016 0:00	11:58:37am	New	Sensor	08032016-1 ft Boundary part 2.SSF
SU 1	-0.35	35,561	396208.45	4566615.94	1289.688	1.30	0.80	Uncorrected	Pro 6H	8/3/2016 0:00	11:49:29am	New	Sensor	08032016-1 ft Boundary part 2.SSF
SU 1	-0.35	35,561	396213.07	4566614.33	1289.124	1.50	0.80	Uncorrected	Pro 6H	8/3/2016 0:00	11:55:59am	New	Sensor	08032016-1 ft Boundary part 2.SSF
SU 1	-0.36	35,557	396216.86	4566619.24	1289.164	1.50	0.80	Uncorrected	Pro 6H	8/3/2016 0:00	11:56:24am	New	Sensor	08032016-1 ft Boundary part 2.SSF
SU 1	-0.36	35,557	396215.58	4566613.12	1289.191	1.50	0.80	Uncorrected	Pro 6H	8/3/2016 0:00	11:58:17am	New	Sensor	08032016-1 ft Boundary part 2.SSF
SU 1	-0.36	35,553	396211.66	4566613.77	1289.264	1.50	0.80	Uncorrected	Pro 6H	8/3/2016 0:00	11:54:35am	New	Sensor	08032016-1 ft Boundary part 2.SSF
SU 1	-0.36	35,553	396225.45	4566611.2	1288.269	1.50	0.80	Uncorrected	Pro 6H	8/3/2016 0:00	12:11:45pm	New	Sensor	08032016-1 ft Boundary part 2.SSF
SU 1	-0.36	35,544	396214.64	4566618.79	1289.206	1.50	0.80	Uncorrected	Pro 6H	8/3/2016 0:00	11:54:21am	New	Sensor	08032016-1 ft Boundary part 2.SSF
SU 1	-0.36	35,544	396217.09	4566617.31	1289.05	1.50	0.80	Uncorrected	Pro 6H	8/3/2016 0:00	11:57:24am	New	Sensor	08032016-1 ft Boundary part 2.SSF
SU 1	-0.37	35,524	396213.86	4566610.36	1288.817	1.50	0.80	Uncorrected	Pro 6H	8/3/2016 0:00	12:00:55pm	New	Sensor	08032016-1 ft Boundary part 2.SSF
SU 1	-0.37	35,520	396222.86	4566612.46	1288.368	1.50	0.80	Uncorrected	Pro 6H	8/3/2016 0:00	12:08:14pm	New	Sensor	08032016-1 ft Boundary part 2.SSF
SU 1	-0.37	35,513	396215.7	4566611.39	1289.21	1.50	0.80	Uncorrected	Pro 6H	8/3/2016 0:00	11:59:14am	New	Sensor	08032016-1 ft Boundary part 2.SSF
SU 1	-0.38	35,491	396212.87	4566622.22	1289.584	1.30	0.80	Uncorrected	Pro 6H	8/3/2016 0:00	11:49:58am	New	Sensor	08032016-1 ft Boundary part 2.SSF
SU 1	-0.38	35,476	396217.74	4566621.75	1288.691	1.50	0.80	Uncorrected	Pro 6H	8/3/2016 0:00	11:55:15am	New	Sensor	08032016-1 ft Boundary part 2.SSF
SU 1	-0.39	35,462	396214.44	4566623.57	1289.665	1.30	0.80	Uncorrected	Pro 6H	8/3/2016 0:00	11:51:18am	New	Sensor	08032016-1 ft Boundary part 2.SSF
SU 1	-0.39	35,459	396208.88	4566616.8	1289.693	1.30	0.80	Uncorrected	Pro 6H	8/3/2016 0:00	11:49:27am	New	Sensor	08032016-1 ft Boundary part 2.SSF
SU 1	-0.4	35,427	396210.73	4566612.5	1289.116	1.50	0.80	Uncorrected	Pro 6H	8/3/2016 0:00	11:52:41am	New	Sensor	08032016-1 ft Boundary part 2.SSF
SU 1	-0.4	35,425	396223.62	4566612.24	1288.215	1.50	0.80	Uncorrected	Pro 6H	8/3/2016 0:00	12:09:22pm	New	Sensor	08032016-1 ft Boundary part 2.SSF
SU 1	-0.4	35,413	396216.43	4566614.53	1289.138	1.50	0.80	Uncorrected	Pro 6H	8/3/2016 0:00	11:58:14am	New	Sensor	08032016-1 ft Boundary part 2.SSF
SU 1	-0.41	35,404	396216.14	4566620.97	1289.044	1.50	0.80	Uncorrected	Pro 6H	8/3/2016 0:00	11:53:02am	New	Sensor	08032016-1 ft Boundary part 2.SSF
SU 1	-0.41	35,397	396213.35	4566613.65	1289.197	1.50	0.80	Uncorrected	Pro 6H	8/3/2016 0:00	11:56:11am	New	Sensor	08032016-1 ft Boundary part 2.SSF
SU 1	-0.41	35,392	396214.37	4566612.38	1289.213	1.50	0.80	Uncorrected	Pro 6H	8/3/2016 0:00	11:57:33am	New	Sensor	08032016-1 ft Boundary part 2.SSF
SU 1	-0.41	35,386	396222.32	4566613.75	1288.325	1.50	0.80	Uncorrected	Pro 6H	8/3/2016 0:00	12:05:17pm	New	Sensor	08032016-1 ft Boundary part 2.SSF
SU 1	-0.41	35,382	396217.61	4566621.02	1288.814	1.50	0.80	Uncorrected	Pro 6H	8/3/2016 0:00	11:55:45am	New	Sensor	08032016-1 ft Boundary part 2.SSF
SU 1	-0.41	35,380	396211.04	4566614.5	1289.311	1.50	0.80	Uncorrected	Pro 6H	8/3/2016 0:00	11:52:33am	New	Sensor	08032016-1 ft Boundary part 2.SSF
SU 1	-0.41	35,380	396223.53	4566613.94	1288.52	1.50	0.80	Uncorrected	Pro 6H	8/3/2016 0:00	12:07:49pm	New	Sensor	08032016-1 ft Boundary part 2.SSF
SU 1	-0.42	35,372	396214.23	4566613.23	1289.231	1.50	0.80	Uncorrected	Pro 6H	8/3/2016 0:00	11:57:01am	New	Sensor	08032016-1 ft Boundary part 2.SSF
SU 1	-0.42	35,371	396207.36	4566615.46	1289.285	1.30	0.80	Uncorrected	Pro 6H	8/3/2016 0:00	11:48:26am	New	Sensor	08032016-1 ft Boundary part 2.SSF
SU 1	-0.42	35,358	396211.95	4566616.12	1289.28	1.50	0.80	Uncorrected	Pro 6H	8/3/2016 0:00	11:52:30am	New	Sensor	08032016-1 ft Boundary part 2.SSF
SU 1	-0.42	35,356	396211.34	4566613.7	1289.08	1.50	0.80	Uncorrected	Pro 6H	8/3/2016 0:00	11:52:43am	New	Sensor	08032016-1 ft Boundary part 2.SSF
SU 1	-0.42	35,354	396216.57	4566612.78	1289.099	1.50	0.80	Uncorrected	Pro 6H	8/3/2016 0:00	11:59:11am	New	Sensor	08032016-1 ft Boundary part 2.SSF
SU 1	-0.42	35,352	396208	4566616.68	1289.036	1.30	0.80	Uncorrected	Pro 6H	8/3/2016 0:00	11:48:10am	New	Sensor	08032016-1 ft Boundary part 2.SSF
SU 1	-0.42	35,344	396217	4566619.13	1290.706	2.00	0.90	Uncorrected	Pro 6H	8/3/2016 0:00	12:07:23pm	New	Sensor	08032016-1 ft Boundary part 2.SSF
SU 1	-0.43	35,341	396210.53	4566614.53	1290.111	1.30	0.80	Uncorrected	Pro 6H	8/3/2016 0:00	11:51:55am	New	Sensor	08032016-1 ft Boundary part 2.SSF
SU 1	-0.43	35,336	396209.3	4566614.21	1289.816	1.30	0.80	Uncorrected	Pro 6H	8/3/2016 0:00	11:50:58am	New	Sensor	08032016-1 ft Boundary part 2.SSF
SU 1	-0.43	35,336	396209.63	4566612.73	1289.468	1.50	0.80	Uncorrected	Pro 6H	8/3/2016 0:00	11:52:37am	New	Sensor	08032016-1 ft Boundary part 2.SSF
SU 1	-0.43	35,333	396219.76	4566616.42	1288.331	1.50	0.80	Uncorrected	Pro 6H	8/3/2016 0:00	12:01:37pm	New	Sensor	08032016-1 ft Boundary part 2.SSF
SU 1	-0.43	35,319	396218.83	4566615.87	1288.922	1.50	0.80	Uncorrected	Pro 6H	8/3/2016 0:00	11:59:32am	New	Sensor	08032016-1 ft Boundary part 2.SSF
SU 1	-0.43	35,317	396219.04	4566618.19	1289.008	1.50	0.80	Uncorrected	Pro 6H	8/3/2016 0:00	11:58:06am	New	Sensor	08032016-1 ft Boundary part 2.SSF
SU 1	-0.44	35,310	396216.54	4566618.91	1289.159	1.50	0.80	Uncorrected	Pro 6H	8/3/2016 0:00	11:56:23am	New	Sensor	08032016-1 ft Boundary part 2.SSF
SU 1	-0.44	35,309	396214.9	4566617.63	1289.066	1.50	0.80	Uncorrected	Pro 6H	8/3/2016 0:00	11:55:53am	New	Sensor	08032016-1 ft Boundary part 2.SSF
SU 1	-0.45	35,271	396226.26	4566610.8	1288.17	1.50	0.80	Uncorrected	Pro 6H	8/3/2016 0:00	12:12:53pm	New	Sensor	08032016-1 ft Boundary part 2.SSF
SU 1	-0.45	35,264	396217.28	4566613.85	1288.444	1.50	0.80	Uncorrected	Pro 6H	8/3/2016 0:00	12:01:05pm	New	Sensor	08032016-1 ft Boundary part 2.SSF
SU 1	-0.47	35,216	396216.06	4566610.32	1289.157	1.50	0.80	Uncorrected	Pro 6H	8/3/2016 0:00	11:59:21am	New	Sensor	08032016-1 ft Boundary part 2.SSF

SU	Z-Score	CPM	Easting	Northing	MSL	PDOP	HDOP	CorrType	RcvrType	GPS_Date	GPS_Time	Update	FeatName	Datafile
SU 1	-0.47	35,215	396213.98	4566610.1	1289.353	1.50	0.80	Uncorrected	Pro 6H	8/3/2016 0:00	11:57:39am	New	Sensor	08032016-1 ft Boundary part 2.SSF
SU 1	-0.47	35,202	396211.4	4566615.03	1289.275	1.50	0.80	Uncorrected	Pro 6H	8/3/2016 0:00	11:52:32am	New	Sensor	08032016-1 ft Boundary part 2.SSF
SU 1	-0.47	35,202	396210.41	4566612.61	1289.33	1.50	0.80	Uncorrected	Pro 6H	8/3/2016 0:00	11:54:39am	New	Sensor	08032016-1 ft Boundary part 2.SSF
SU 1	-0.47	35,201	396217.06	4566614.69	1289.006	1.50	0.80	Uncorrected	Pro 6H	8/3/2016 0:00	11:58:35am	New	Sensor	08032016-1 ft Boundary part 2.SSF
SU 1	-0.47	35,197	396218.14	4566609.83	1288.624	1.50	0.80	Uncorrected	Pro 6H	8/3/2016 0:00	12:04:01pm	New	Sensor	08032016-1 ft Boundary part 2.SSF
SU 1	-0.47	35,189	396216.36	4566620.82	1289.238	1.60	0.80	Uncorrected	Pro 6H	8/3/2016 0:00	12:14:55pm	New	Sensor	08032016-1 ft Boundary part 2.SSF
SU 1	-0.48	35,184	396210.23	4566619.59	1289.457	1.30	0.80	Uncorrected	Pro 6H	8/3/2016 0:00	11:48:37am	New	Sensor	08032016-1 ft Boundary part 2.SSF
SU 1	-0.48	35,184	396215.35	4566609.35	1288.778	1.50	0.80	Uncorrected	Pro 6H	8/3/2016 0:00	12:01:53pm	New	Sensor	08032016-1 ft Boundary part 2.SSF
SU 1	-0.48	35,183	396209.27	4566616.08	1289.568	1.30	0.80	Uncorrected	Pro 6H	8/3/2016 0:00	11:49:44am	New	Sensor	08032016-1 ft Boundary part 2.SSF
SU 1	-0.48	35,167	396213.57	4566611.37	1289.278	1.50	0.80	Uncorrected	Pro 6H	8/3/2016 0:00	11:57:35am	New	Sensor	08032016-1 ft Boundary part 2.SSF
SU 1	-0.48	35,164	396211.15	4566621.22	1289.486	1.30	0.80	Uncorrected	Pro 6H	8/3/2016 0:00	11:48:40am	New	Sensor	08032016-1 ft Boundary part 2.SSF
SU 1	-0.49	35,148	396213.15	4566612.98	1289.174	1.50	0.80	Uncorrected	Pro 6H	8/3/2016 0:00	11:56:10am	New	Sensor	08032016-1 ft Boundary part 2.SSF
SU 1	-0.49	35,135	396209	4566615.74	1289.581	1.30	0.80	Uncorrected	Pro 6H	8/3/2016 0:00	11:49:43am	New	Sensor	08032016-1 ft Boundary part 2.SSF
SU 1	-0.49	35,126	396212.38	4566611.54	1289.207	1.50	0.80	Uncorrected	Pro 6H	8/3/2016 0:00	11:56:07am	New	Sensor	08032016-1 ft Boundary part 2.SSF
SU 1	-0.52	35,058	396222.1	4566612.82	1288.355	1.50	0.80	Uncorrected	Pro 6H	8/3/2016 0:00	12:05:44pm	New	Sensor	08032016-1 ft Boundary part 2.SSF
SU 1	-0.52	35,054	396213.81	4566613.53	1289.301	1.50	0.80	Uncorrected	Pro 6H	8/3/2016 0:00	11:56:49am	New	Sensor	08032016-1 ft Boundary part 2.SSF
SU 1	-0.52	35,041	396216.89	4566618.16	1290.043	2.00	0.90	Uncorrected	Pro 6H	8/3/2016 0:00	12:07:28pm	New	Sensor	08032016-1 ft Boundary part 2.SSF
SU 1	-0.52	35,032	396211.74	4566622.19	1289.492	1.30	0.80	Uncorrected	Pro 6H	8/3/2016 0:00	11:48:42am	New	Sensor	08032016-1 ft Boundary part 2.SSF
SU 1	-0.53	35,025	396225.45	4566612.8	1288.049	1.50	0.80	Uncorrected	Pro 6H	8/3/2016 0:00	12:10:24pm	New	Sensor	08032016-1 ft Boundary part 2.SSF
SU 1	-0.53	35,023	396211.85	4566611.09	1289.177	1.50	0.80	Uncorrected	Pro 6H	8/3/2016 0:00	11:56:06am	New	Sensor	08032016-1 ft Boundary part 2.SSF
SU 1	-0.53	35,019	396212.51	4566611.64	1289.444	1.50	0.80	Uncorrected	Pro 6H	8/3/2016 0:00	11:56:53am	New	Sensor	08032016-1 ft Boundary part 2.SSF
SU 1	-0.54	34,990	396213.86	4566621.57	1289.886	1.30	0.80	Uncorrected	Pro 6H	8/3/2016 0:00	11:51:29am	New	Sensor	08032016-1 ft Boundary part 2.SSF
SU 1	-0.54	34,976	396214.79	4566609.76	1289.311	1.50	0.80	Uncorrected	Pro 6H	8/3/2016 0:00	11:59:17am	New	Sensor	08032016-1 ft Boundary part 2.SSF
SU 1	-0.55	34,950	396217.29	4566616.02	1289.099	1.50	0.80	Uncorrected	Pro 6H	8/3/2016 0:00	11:58:11am	New	Sensor	08032016-1 ft Boundary part 2.SSF
SU 1	-0.55	34,950	396217.16	4566617.56	1289.903	2.00	0.90	Uncorrected	Pro 6H	8/3/2016 0:00	12:07:29pm	New	Sensor	08032016-1 ft Boundary part 2.SSF
SU 1	-0.55	34,941	396216.07	4566611.58	1288.678	1.50	0.80	Uncorrected	Pro 6H	8/3/2016 0:00	12:01:49pm	New	Sensor	08032016-1 ft Boundary part 2.SSF
SU 1	-0.56	34,937	396217.27	4566613.7	1289.065	1.50	0.80	Uncorrected	Pro 6H	8/3/2016 0:00	11:59:27am	New	Sensor	08032016-1 ft Boundary part 2.SSF
SU 1	-0.56	34,932	396211.97	4566614.2	1289.231	1.50	0.80	Uncorrected	Pro 6H	8/3/2016 0:00	11:54:34am	New	Sensor	08032016-1 ft Boundary part 2.SSF
SU 1	-0.57	34,904	396214.96	4566610.55	1289.27	1.50	0.80	Uncorrected	Pro 6H	8/3/2016 0:00	11:59:16am	New	Sensor	08032016-1 ft Boundary part 2.SSF
SU 1	-0.57	34,890	396215.09	4566622.65	1289.645	1.50	0.80	Uncorrected	Pro 6H	8/3/2016 0:00	11:52:11am	New	Sensor	08032016-1 ft Boundary part 2.SSF
SU 1	-0.58	34,869	396217.76	4566614.92	1289.017	1.50	0.80	Uncorrected	Pro 6H	8/3/2016 0:00	11:59:05am	New	Sensor	08032016-1 ft Boundary part 2.SSF
SU 1	-0.58	34,861	396216.08	4566616.73	1289.158	1.50	0.80	Uncorrected	Pro 6H	8/3/2016 0:00	11:57:08am	New	Sensor	08032016-1 ft Boundary part 2.SSF
SU 1	-0.58	34,855	396207.83	4566615.13	1289.703	1.30	0.80	Uncorrected	Pro 6H	8/3/2016 0:00	11:49:31am	New	Sensor	08032016-1 ft Boundary part 2.SSF
SU 1	-0.58	34,848	396208.13	4566616.91	1289.053	1.30	0.80	Uncorrected	Pro 6H	8/3/2016 0:00	11:48:11am	New	Sensor	08032016-1 ft Boundary part 2.SSF
SU 1	-0.59	34,840	396217.47	4566609.71	1288.714	1.50	0.80	Uncorrected	Pro 6H	8/3/2016 0:00	12:03:51pm	New	Sensor	08032016-1 ft Boundary part 2.SSF
SU 1	-0.61	34,782	396208.38	4566616.79	1289.072	1.30	0.80	Uncorrected	Pro 6H	8/3/2016 0:00	11:48:12am	New	Sensor	08032016-1 ft Boundary part 2.SSF
SU 1	-0.61	34,778	396213.1	4566619.88	1289.972	1.30	0.80	Uncorrected	Pro 6H	8/3/2016 0:00	11:51:32am	New	Sensor	08032016-1 ft Boundary part 2.SSF
SU 1	-0.61	34,764	396211.22	4566620.94	1289.567	1.30	0.80	Uncorrected	Pro 6H	8/3/2016 0:00	11:49:18am	New	Sensor	08032016-1 ft Boundary part 2.SSF
SU 1	-0.63	34,702	396208.63	4566615.32	1289.617	1.30	0.80	Uncorrected	Pro 6H	8/3/2016 0:00	11:49:42am	New	Sensor	08032016-1 ft Boundary part 2.SSF
SU 1	-0.64	34,688	396220.95	4566613.8	1288.473	1.50	0.80	Uncorrected	Pro 6H	8/3/2016 0:00	12:04:33pm	New	Sensor	08032016-1 ft Boundary part 2.SSF
SU 1	-0.65	34,637	396219.09	4566610.86	1288.657	1.50	0.80	Uncorrected	Pro 6H	8/3/2016 0:00	12:04:39pm	New	Sensor	08032016-1 ft Boundary part 2.SSF
SU 1	-0.66	34,600	396223.99	4566609.28	1288.424	1.50	0.80	Uncorrected	Pro 6H	8/3/2016 0:00	12:12:32pm	New	Sensor	08032016-1 ft Boundary part 2.SSF
SU 1	-0.67	34,582	396209.49	4566613.9	1290.2	1.30	0.80	Uncorrected	Pro 6H	8/3/2016 0:00	11:51:45am	New	Sensor	08032016-1 ft Boundary part 2.SSF
SU 1	-0.67	34,581	396210.98	4566620.43	1289.587	1.30	0.80	Uncorrected	Pro 6H	8/3/2016 0:00	11:49:19am	New	Sensor	08032016-1 ft Boundary part 2.SSF
SU 1	-0.68	34,564	396217.48	4566613.95	1289.01	1.50	0.80	Uncorrected	Pro 6H	8/3/2016 0:00	11:59:27am	New	Sensor	08032016-1 ft Boundary part 2.SSF
SU 1	-0.68	34,556	396217.55	4566614.47	1288.446	1.50	0.80	Uncorrected	Pro 6H	8/3/2016 0:00	12:01:06pm	New	Sensor	08032016-1 ft Boundary part 2.SSF
SU 1	-0.68	34,540	396208.06	4566615.57	1289.716	1.30	0.80	Uncorrected	Pro 6H	8/3/2016 0:00	11:49:30am	New	Sensor	08032016-1 ft Boundary part 2.SSF
SU 1	-0.69	34,525	396216.84	4566609.34	1288.746	1.50	0.80	Uncorrected	Pro 6H	8/3/2016 0:00	12:03:53pm	New	Sensor	08032016-1 ft Boundary part 2.SSF
SU 1	-0.69	34,514	396214.2	4566610.57	1289.332	1.50	0.80	Uncorrected	Pro 6H	8/3/2016 0:00	11:57:40am	New	Sensor	08032016-1 ft Boundary part 2.SSF
SU 1	-0.7	34,499	396215.24	4566617.23	1289.206	1.50	0.80	Uncorrected	Pro 6H	8/3/2016 0:00	11:56:19am	New	Sensor	08032016-1 ft Boundary part 2.SSF
SU 1	-0.7	34,498	396215.3	4566611.08	1289.243	1.50	0.80	Uncorrected	Pro 6H	8/3/2016 0:00	11:59:15am	New	Sensor	08032016-1 ft Boundary part 2.SSF
SU 1	-0.71	34,447	396211.82	4566612.65	1289.141	1.50	0.80	Uncorrected	Pro 6H	8/3/2016 0:00	11:54:43am	New	Sensor	08032016-1 ft Boundary part 2.SSF

SU	Z-Score	CPM	Easting	Northing	MSL	PDOP	HDOP	CorrType	RcvrType	GPS_Date	GPS_Time	Update	FeatName	Datafile
SU 1	-0.72	34,439	396216.41	4566617.24	1288.593	1.50	0.80	Uncorrected	Pro 6H	8/3/2016 0:00	12:00:44pm	New	Sensor	08032016-1 ft Boundary part 2.SSF
SU 1	-0.73	34,407	396214.66	4566613.01	1289.21	1.50	0.80	Uncorrected	Pro 6H	8/3/2016 0:00	11:57:32am	New	Sensor	08032016-1 ft Boundary part 2.SSF
SU 1	-0.73	34,405	396207.95	4566616.38	1289.051	1.30	0.80	Uncorrected	Pro 6H	8/3/2016 0:00	11:48:07am	New	Sensor	08032016-1 ft Boundary part 2.SSF
SU 1	-0.73	34,397	396216.48	4566619.06	1288.605	1.50	0.80	Uncorrected	Pro 6H	8/3/2016 0:00	12:00:41pm	New	Sensor	08032016-1 ft Boundary part 2.SSF
SU 1	-0.74	34,373	396212.75	4566620.31	1289.842	1.30	0.80	Uncorrected	Pro 6H	8/3/2016 0:00	11:51:10am	New	Sensor	08032016-1 ft Boundary part 2.SSF
SU 1	-0.74	34,369	396211.54	4566615.58	1289.267	1.50	0.80	Uncorrected	Pro 6H	8/3/2016 0:00	11:52:31am	New	Sensor	08032016-1 ft Boundary part 2.SSF
SU 1	-0.76	34,300	396215.13	4566611.99	1289.23	1.50	0.80	Uncorrected	Pro 6H	8/3/2016 0:00	11:58:19am	New	Sensor	08032016-1 ft Boundary part 2.SSF
SU 1	-0.76	34,292	396219.9	4566616.92	1288.307	1.50	0.80	Uncorrected	Pro 6H	8/3/2016 0:00	12:01:37pm	New	Sensor	08032016-1 ft Boundary part 2.SSF
SU 1	-0.76	34,288	396213.75	4566617.96	1289.172	1.50	0.80	Uncorrected	Pro 6H	8/3/2016 0:00	11:52:52am	New	Sensor	08032016-1 ft Boundary part 2.SSF
SU 1	-0.76	34,285	396208.8	4566616.41	1289.059	1.30	0.80	Uncorrected	Pro 6H	8/3/2016 0:00	11:48:13am	New	Sensor	08032016-1 ft Boundary part 2.SSF
SU 1	-0.77	34,281	396207.94	4566616.38	1289.035	1.30	0.80	Uncorrected	Pro 6H	8/3/2016 0:00	11:48:08am	New	Sensor	08032016-1 ft Boundary part 2.SSF
SU 1	-0.77	34,276	396217.13	4566619.59	1290.612	2.00	0.90	Uncorrected	Pro 6H	8/3/2016 0:00	12:07:24pm	New	Sensor	08032016-1 ft Boundary part 2.SSF
SU 1	-0.77	34,255	396218.31	4566617.45	1289.04	1.50	0.80	Uncorrected	Pro 6H	8/3/2016 0:00	11:58:08am	New	Sensor	08032016-1 ft Boundary part 2.SSF
SU 1	-0.78	34,246	396216.99	4566618.53	1289.096	1.50	0.80	Uncorrected	Pro 6H	8/3/2016 0:00	11:56:38am	New	Sensor	08032016-1 ft Boundary part 2.SSF
SU 1	-0.78	34,225	396217.76	4566618.27	1289.051	1.50	0.80	Uncorrected	Pro 6H	8/3/2016 0:00	11:57:22am	New	Sensor	08032016-1 ft Boundary part 2.SSF
SU 1	-0.79	34,213	396213.15	4566620.82	1289.838	1.30	0.80	Uncorrected	Pro 6H	8/3/2016 0:00	11:51:11am	New	Sensor	08032016-1 ft Boundary part 2.SSF
SU 1	-0.8	34,180	396217.39	4566615.07	1288.947	1.50	0.80	Uncorrected	Pro 6H	8/3/2016 0:00	11:58:36am	New	Sensor	08032016-1 ft Boundary part 2.SSF
SU 1	-0.82	34,123	396217.93	4566616.03	1288.945	1.50	0.80	Uncorrected	Pro 6H	8/3/2016 0:00	11:58:37am	New	Sensor	08032016-1 ft Boundary part 2.SSF
SU 1	-0.82	34,118	396224.42	4566610.88	1288.398	1.50	0.80	Uncorrected	Pro 6H	8/3/2016 0:00	12:11:04pm	New	Sensor	08032016-1 ft Boundary part 2.SSF
SU 1	-0.83	34,083	396213.58	4566613.07	1289.288	1.50	0.80	Uncorrected	Pro 6H	8/3/2016 0:00	11:56:50am	New	Sensor	08032016-1 ft Boundary part 2.SSF
SU 1	-0.83	34,071	396215.6	4566618.45	1289.014	1.50	0.80	Uncorrected	Pro 6H	8/3/2016 0:00	11:55:51am	New	Sensor	08032016-1 ft Boundary part 2.SSF
SU 1	-0.84	34,061	396216.6	4566617.62	1289.131	1.50	0.80	Uncorrected	Pro 6H	8/3/2016 0:00	11:57:10am	New	Sensor	08032016-1 ft Boundary part 2.SSF
SU 1	-0.84	34,046	396225.99	4566610.34	1288.184	1.50	0.80	Uncorrected	Pro 6H	8/3/2016 0:00	12:12:52pm	New	Sensor	08032016-1 ft Boundary part 2.SSF
SU 1	-0.85	34,016	396215	4566610.02	1289.233	1.50	0.80	Uncorrected	Pro 6H	8/3/2016 0:00	11:58:26am	New	Sensor	08032016-1 ft Boundary part 2.SSF
SU 1	-0.85	34,014	396211.49	4566611.2	1289.272	1.50	0.80	Uncorrected	Pro 6H	8/3/2016 0:00	11:56:05am	New	Sensor	08032016-1 ft Boundary part 2.SSF
SU 1	-0.86	34,003	396214.06	4566619.69	1289.249	1.50	0.80	Uncorrected	Pro 6H	8/3/2016 0:00	11:52:23am	New	Sensor	08032016-1 ft Boundary part 2.SSF
SU 1	-0.9	33,851	396218.26	4566616.61	1288.946	1.50	0.80	Uncorrected	Pro 6H	8/3/2016 0:00	11:58:39am	New	Sensor	08032016-1 ft Boundary part 2.SSF
SU 1	-0.91	33,846	396214.93	4566612.3	1289.215	1.50	0.80	Uncorrected	Pro 6H	8/3/2016 0:00	11:57:43am	New	Sensor	08032016-1 ft Boundary part 2.SSF
SU 1	-0.91	33,820	396213	4566613.84	1289.165	1.50	0.80	Uncorrected	Pro 6H	8/3/2016 0:00	11:56:00am	New	Sensor	08032016-1 ft Boundary part 2.SSF
SU 1	-0.92	33,816	396218.44	4566615.14	1288.382	1.50	0.80	Uncorrected	Pro 6H	8/3/2016 0:00	12:01:41pm	New	Sensor	08032016-1 ft Boundary part 2.SSF
SU 1	-0.93	33,771	396212.56	4566612	1289.166	1.50	0.80	Uncorrected	Pro 6H	8/3/2016 0:00	11:56:08am	New	Sensor	08032016-1 ft Boundary part 2.SSF
SU 1	-0.94	33,740	396215.18	4566620.95	1289.275	1.50	0.80	Uncorrected	Pro 6H	8/3/2016 0:00	11:52:20am	New	Sensor	08032016-1 ft Boundary part 2.SSF
SU 1	-0.94	33,738	396223.5	4566611.31	1288.229	1.50	0.80	Uncorrected	Pro 6H	8/3/2016 0:00	12:10:02pm	New	Sensor	08032016-1 ft Boundary part 2.SSF
SU 1	-0.94	33,736	396210.84	4566620.8	1289.481	1.30	0.80	Uncorrected	Pro 6H	8/3/2016 0:00	11:48:39am	New	Sensor	08032016-1 ft Boundary part 2.SSF
SU 1	-0.95	33,722	396217.31	4566622.12	1288.702	1.50	0.80	Uncorrected	Pro 6H	8/3/2016 0:00	11:55:11am	New	Sensor	08032016-1 ft Boundary part 2.SSF
SU 1	-0.96	33,689	396208.34	4566614.88	1289.632	1.30	0.80	Uncorrected	Pro 6H	8/3/2016 0:00	11:49:41am	New	Sensor	08032016-1 ft Boundary part 2.SSF
SU 1	-0.96	33,673	396208.47	4566617.49	1292.836	2.50	1.40	Uncorrected	Pro 6H	8/3/2016 0:00	11:48:04am	New	Sensor	08032016-1 ft Boundary part 2.SSF
SU 1	-0.96	33,671	396215.55	4566609.21	1289.314	1.50	0.80	Uncorrected	Pro 6H	8/3/2016 0:00	11:59:19am	New	Sensor	08032016-1 ft Boundary part 2.SSF
SU 1	-0.96	33,663	396216.43	4566618.06	1289.125	1.50	0.80	Uncorrected	Pro 6H	8/3/2016 0:00	11:56:40am	New	Sensor	08032016-1 ft Boundary part 2.SSF
SU 1	-1.03	33,465	396216.4	4566610.53	1288.581	1.50	0.80	Uncorrected	Pro 6H	8/3/2016 0:00	12:02:45pm	New	Sensor	08032016-1 ft Boundary part 2.SSF
SU 1	-1.03	33,460	396217.89	4566617.79	1289.101	1.50	0.80	Uncorrected	Pro 6H	8/3/2016 0:00	11:57:55am	New	Sensor	08032016-1 ft Boundary part 2.SSF
SU 1	-1.05	33,400	396217.33	4566617.13	1289.116	1.50	0.80	Uncorrected	Pro 6H	8/3/2016 0:00	11:57:53am	New	Sensor	08032016-1 ft Boundary part 2.SSF
SU 1	-1.05	33,400	396217.57	4566617.39	1289.129	1.50	0.80	Uncorrected	Pro 6H	8/3/2016 0:00	11:57:54am	New	Sensor	08032016-1 ft Boundary part 2.SSF
SU 1	-1.05	33,394	396223.46	4566609.43	1288.43	1.50	0.80	Uncorrected	Pro 6H	8/3/2016 0:00	12:11:07pm	New	Sensor	08032016-1 ft Boundary part 2.SSF
SU 1	-1.05	33,387	396211.5	4566612.53	1289.284	1.50	0.80	Uncorrected	Pro 6H	8/3/2016 0:00	11:56:03am	New	Sensor	08032016-1 ft Boundary part 2.SSF
SU 1	-1.05	33,385	396222.9	4566613.5	1288.514	1.50	0.80	Uncorrected	Pro 6H	8/3/2016 0:00	12:07:50pm	New	Sensor	08032016-1 ft Boundary part 2.SSF
SU 1	-1.06	33,359	396217.35	4566612.58	1288.502	1.50	0.80	Uncorrected	Pro 6H	8/3/2016 0:00	12:01:59pm	New	Sensor	08032016-1 ft Boundary part 2.SSF
SU 1	-1.06	33,356	396219.25	4566615.23	1288.304	1.50	0.80	Uncorrected	Pro 6H	8/3/2016 0:00	12:02:05pm	New	Sensor	08032016-1 ft Boundary part 2.SSF
SU 1	-1.07	33,349	396216.48	4566618.58	1288.592	1.50	0.80	Uncorrected	Pro 6H	8/3/2016 0:00	12:00:41pm	New	Sensor	08032016-1 ft Boundary part 2.SSF
SU 1	-1.09	33,281	396224.46	4566609.56	1288.391	1.50	0.80	Uncorrected	Pro 6H	8/3/2016 0:00	12:12:31pm	New	Sensor	08032016-1 ft Boundary part 2.SSF
SU 1	-1.09	33,271	396214.3	4566622.7	1289.807	1.30	0.80	Uncorrected	Pro 6H	8/3/2016 0:00	11:51:16am	New	Sensor	08032016-1 ft Boundary part 2.SSF
SU 1	-1.1	33,255	396215.54	4566617.54	1289.152	1.50	0.80	Uncorrected	Pro 6H	8/3/2016 0:00	11:56:20am	New	Sensor	08032016-1 ft Boundary part 2.SSF

SU	Z-Score	CPM	Easting	Northing	MSL	PDOP	HDOP	CorrType	RcvrType	GPS_Date	GPS_Time	Update	FeatName	Datafile
SU 1	-1.1	33,243	396215.95	4566618.06	1289.174	1.50	0.80	Uncorrected	Pro 6H	8/3/2016 0:00	11:56:21am	New	Sensor	08032016-1 ft Boundary part 2.SSF
SU 1	-1.1	33,239	396222.59	4566611.8	1288.437	1.50	0.80	Uncorrected	Pro 6H	8/3/2016 0:00	12:08:13pm	New	Sensor	08032016-1 ft Boundary part 2.SSF
SU 1	-1.12	33,191	396224	4566611.78	1288.209	1.50	0.80	Uncorrected	Pro 6H	8/3/2016 0:00	12:10:01pm	New	Sensor	08032016-1 ft Boundary part 2.SSF
SU 1	-1.13	33,156	396217.58	4566611.42	1288.568	1.50	0.80	Uncorrected	Pro 6H	8/3/2016 0:00	12:02:59pm	New	Sensor	08032016-1 ft Boundary part 2.SSF
SU 1	-1.14	33,127	396214.16	4566623.21	1289.752	1.30	0.80	Uncorrected	Pro 6H	8/3/2016 0:00	11:51:17am	New	Sensor	08032016-1 ft Boundary part 2.SSF
SU 1	-1.14	33,127	396213.47	4566619.52	1289.932	1.30	0.80	Uncorrected	Pro 6H	8/3/2016 0:00	11:52:05am	New	Sensor	08032016-1 ft Boundary part 2.SSF
SU 1	-1.14	33,118	396222.24	4566611.37	1288.465	1.50	0.80	Uncorrected	Pro 6H	8/3/2016 0:00	12:08:12pm	New	Sensor	08032016-1 ft Boundary part 2.SSF
SU 1	-1.15	33,097	396211.55	4566621.28	1289.569	1.30	0.80	Uncorrected	Pro 6H	8/3/2016 0:00	11:49:17am	New	Sensor	08032016-1 ft Boundary part 2.SSF
SU 1	-1.18	33,000	396219.54	4566609.38	1288.69	1.50	0.80	Uncorrected	Pro 6H	8/3/2016 0:00	12:05:25pm	New	Sensor	08032016-1 ft Boundary part 2.SSF
SU 1	-1.2	32,935	396214.72	4566609.5	1289.299	1.50	0.80	Uncorrected	Pro 6H	8/3/2016 0:00	11:58:24am	New	Sensor	08032016-1 ft Boundary part 2.SSF
SU 1	-1.21	32,910	396218.13	4566615.79	1289.02	1.50	0.80	Uncorrected	Pro 6H	8/3/2016 0:00	11:59:03am	New	Sensor	08032016-1 ft Boundary part 2.SSF
SU 1	-1.21	32,898	396219.8	4566614.08	1288.376	1.50	0.80	Uncorrected	Pro 6H	8/3/2016 0:00	12:03:43pm	New	Sensor	08032016-1 ft Boundary part 2.SSF
SU 1	-1.22	32,863	396214.9	4566609.68	1289.256	1.50	0.80	Uncorrected	Pro 6H	8/3/2016 0:00	11:58:25am	New	Sensor	08032016-1 ft Boundary part 2.SSF
SU 1	-1.23	32,853	396212.5	4566619.73	1289.843	1.30	0.80	Uncorrected	Pro 6H	8/3/2016 0:00	11:51:09am	New	Sensor	08032016-1 ft Boundary part 2.SSF
SU 1	-1.23	32,843	396223.03	4566609.45	1288.353	1.50	0.80	Uncorrected	Pro 6H	8/3/2016 0:00	12:10:17pm	New	Sensor	08032016-1 ft Boundary part 2.SSF
SU 1	-1.24	32,804	396215.22	4566609.29	1289.303	1.50	0.80	Uncorrected	Pro 6H	8/3/2016 0:00	11:59:18am	New	Sensor	08032016-1 ft Boundary part 2.SSF
SU 1	-1.25	32,790	396218.08	4566613.64	1288.378	1.50	0.80	Uncorrected	Pro 6H	8/3/2016 0:00	12:02:01pm	New	Sensor	08032016-1 ft Boundary part 2.SSF
SU 1	-1.25	32,777	396223.82	4566609.8	1288.418	1.50	0.80	Uncorrected	Pro 6H	8/3/2016 0:00	12:11:06pm	New	Sensor	08032016-1 ft Boundary part 2.SSF
SU 1	-1.26	32,742	396223.69	4566610.36	1288.278	1.50	0.80	Uncorrected	Pro 6H	8/3/2016 0:00	12:10:19pm	New	Sensor	08032016-1 ft Boundary part 2.SSF
SU 1	-1.28	32,691	396223.42	4566609.88	1288.313	1.50	0.80	Uncorrected	Pro 6H	8/3/2016 0:00	12:10:18pm	New	Sensor	08032016-1 ft Boundary part 2.SSF
SU 1	-1.3	32,623	396223.78	4566612.93	1288.268	1.50	0.80	Uncorrected	Pro 6H	8/3/2016 0:00	12:08:51pm	New	Sensor	08032016-1 ft Boundary part 2.SSF
SU 1	-1.36	32,440	396217.37	4566616.61	1289.107	1.50	0.80	Uncorrected	Pro 6H	8/3/2016 0:00	11:57:52am	New	Sensor	08032016-1 ft Boundary part 2.SSF
SU 1	-1.36	32,438	396217.92	4566613.14	1288.482	1.50	0.80	Uncorrected	Pro 6H	8/3/2016 0:00	12:02:41pm	New	Sensor	08032016-1 ft Boundary part 2.SSF
SU 1	-1.37	32,397	396216.27	4566617.79	1288.638	1.50	0.80	Uncorrected	Pro 6H	8/3/2016 0:00	12:00:43pm	New	Sensor	08032016-1 ft Boundary part 2.SSF
SU 1	-1.4	32,314	396224.76	4566611.36	1288.374	1.50	0.80	Uncorrected	Pro 6H	8/3/2016 0:00	12:11:03pm	New	Sensor	08032016-1 ft Boundary part 2.SSF
SU 1	-1.41	32,287	396217.67	4566617	1289.676	2.00	0.90	Uncorrected	Pro 6H	8/3/2016 0:00	12:07:30pm	New	Sensor	08032016-1 ft Boundary part 2.SSF
SU 1	-1.41	32,271	396224.51	4566611.36	1288.238	1.50	0.80	Uncorrected	Pro 6H	8/3/2016 0:00	12:10:21pm	New	Sensor	08032016-1 ft Boundary part 2.SSF
SU 1	-1.42	32,255	396214.81	4566620.53	1289.27	1.50	0.80	Uncorrected	Pro 6H	8/3/2016 0:00	11:52:21am	New	Sensor	08032016-1 ft Boundary part 2.SSF
SU 1	-1.42	32,250	396217.11	4566622.05	1288.674	1.50	0.80	Uncorrected	Pro 6H	8/3/2016 0:00	11:55:12am	New	Sensor	08032016-1 ft Boundary part 2.SSF
SU 1	-1.43	32,205	396216.25	4566617.09	1289.136	1.50	0.80	Uncorrected	Pro 6H	8/3/2016 0:00	11:57:09am	New	Sensor	08032016-1 ft Boundary part 2.SSF
SU 1	-1.44	32,184	396218.31	4566614.69	1288.408	1.50	0.80	Uncorrected	Pro 6H	8/3/2016 0:00	12:01:41pm	New	Sensor	08032016-1 ft Boundary part 2.SSF
SU 1	-1.46	32,136	396217.46	4566617.7	1289.066	1.50	0.80	Uncorrected	Pro 6H	8/3/2016 0:00	11:57:23am	New	Sensor	08032016-1 ft Boundary part 2.SSF
SU 1	-1.47	32,087	396224.21	4566612.31	1288.128	1.50	0.80	Uncorrected	Pro 6H	8/3/2016 0:00	12:10:00pm	New	Sensor	08032016-1 ft Boundary part 2.SSF
SU 1	-1.48	32,073	396216.36	4566620.32	1288.608	1.50	0.80	Uncorrected	Pro 6H	8/3/2016 0:00	12:00:38pm	New	Sensor	08032016-1 ft Boundary part 2.SSF
SU 1	-1.48	32,073	396224.83	4566613.1	1288.07	1.50	0.80	Uncorrected	Pro 6H	8/3/2016 0:00	12:09:58pm	New	Sensor	08032016-1 ft Boundary part 2.SSF
SU 1	-1.51	31,972	396224.04	4566613.41	1288.261	1.50	0.80	Uncorrected	Pro 6H	8/3/2016 0:00	12:08:50pm	New	Sensor	08032016-1 ft Boundary part 2.SSF
SU 1	-1.52	31,933	396213.57	4566623.26	1289.532	1.30	0.80	Uncorrected	Pro 6H	8/3/2016 0:00	11:50:00am	New	Sensor	08032016-1 ft Boundary part 2.SSF
SU 1	-1.53	31,916	396218.41	4566612.09	1288.535	1.50	0.80	Uncorrected	Pro 6H	8/3/2016 0:00	12:03:47pm	New	Sensor	08032016-1 ft Boundary part 2.SSF
SU 1	-1.53	31,899	396218.64	4566617.86	1289.016	1.50	0.80	Uncorrected	Pro 6H	8/3/2016 0:00	11:58:07am	New	Sensor	08032016-1 ft Boundary part 2.SSF
SU 1	-1.56	31,825	396217.47	4566620.58	1288.872	1.50	0.80	Uncorrected	Pro 6H	8/3/2016 0:00	11:55:46am	New	Sensor	08032016-1 ft Boundary part 2.SSF
SU 1	-1.56	31,822	396219.01	4566613.66	1288.237	1.50	0.80	Uncorrected	Pro 6H	8/3/2016 0:00	12:03:05pm	New	Sensor	08032016-1 ft Boundary part 2.SSF
SU 1	-1.58	31,746	396217.8	4566614.39	1288.498	1.50	0.80	Uncorrected	Pro 6H	8/3/2016 0:00	12:01:43pm	New	Sensor	08032016-1 ft Boundary part 2.SSF
SU 1	-1.59	31,729	396216.67	4566615.62	1289.115	1.50	0.80	Uncorrected	Pro 6H	8/3/2016 0:00	11:57:49am	New	Sensor	08032016-1 ft Boundary part 2.SSF
SU 1	-1.59	31,713	396218.35	4566613.32	1288.465	1.50	0.80	Uncorrected	Pro 6H	8/3/2016 0:00	12:02:39pm	New	Sensor	08032016-1 ft Boundary part 2.SSF
SU 1	-1.63	31,602	396216.98	4566616.3	1289.116	1.50	0.80	Uncorrected	Pro 6H	8/3/2016 0:00	11:57:51am	New	Sensor	08032016-1 ft Boundary part 2.SSF
SU 1	-1.64	31,567	396217.42	4566621.81	1288.758	1.50	0.80	Uncorrected	Pro 6H	8/3/2016 0:00	11:55:10am	New	Sensor	08032016-1 ft Boundary part 2.SSF
SU 1	-1.64	31,563	396217.7	4566616.55	1289.062	1.50	0.80	Uncorrected	Pro 6H	8/3/2016 0:00	11:58:09am	New	Sensor	08032016-1 ft Boundary part 2.SSF
SU 1	-1.66	31,509	396223.99	4566610.41	1288.415	1.50	0.80	Uncorrected	Pro 6H	8/3/2016 0:00	12:11:05pm	New	Sensor	08032016-1 ft Boundary part 2.SSF
SU 1	-1.67	31,474	396213.25	4566620.41	1289.951	1.30	0.80	Uncorrected	Pro 6H	8/3/2016 0:00	11:51:31am	New	Sensor	08032016-1 ft Boundary part 2.SSF
SU 1	-1.68	31,436	396223.32	4566612.49	1288.292	1.50	0.80	Uncorrected	Pro 6H	8/3/2016 0:00	12:08:52pm	New	Sensor	08032016-1 ft Boundary part 2.SSF
SU 1	-1.68	31,424	396220.34	4566609.21	1288.73	1.50	0.80	Uncorrected	Pro 6H	8/3/2016 0:00	12:07:58pm	New	Sensor	08032016-1 ft Boundary part 2.SSF
SU 1	-1.69	31,414	396223.27	4566610.81	1288.266	1.50	0.80	Uncorrected	Pro 6H	8/3/2016 0:00	12:10:03pm	New	Sensor	08032016-1 ft Boundary part 2.SSF

SU	Z-Score	CPM	Easting	Northing	MSL	PDOP	HDOP	CorrType	RcvrType	GPS_Date	GPS_Time	Update	FeatName	Datafile
SU 1	-1.7	31,389	396218.28	4566610.44	1288.572	1.50	0.80	Uncorrected	Pro 6H	8/3/2016 0:00	12:04:03pm	New	Sensor	08032016-1 ft Boundary part 2.SSF
SU 1	-1.7	31,372	396213.24	4566622.73	1289.557	1.30	0.80	Uncorrected	Pro 6H	8/3/2016 0:00	11:49:59am	New	Sensor	08032016-1 ft Boundary part 2.SSF
SU 1	-1.71	31,333	396219.46	4566612.59	1288.409	1.50	0.80	Uncorrected	Pro 6H	8/3/2016 0:00	12:04:07pm	New	Sensor	08032016-1 ft Boundary part 2.SSF
SU 1	-1.75	31,222	396217.13	4566621.78	1288.752	1.50	0.80	Uncorrected	Pro 6H	8/3/2016 0:00	11:55:13am	New	Sensor	08032016-1 ft Boundary part 2.SSF
SU 1	-1.76	31,184	396225.53	4566609.97	1288.225	1.50	0.80	Uncorrected	Pro 6H	8/3/2016 0:00	12:12:51pm	New	Sensor	08032016-1 ft Boundary part 2.SSF
SU 1	-1.77	31,159	396219.19	4566614.62	1288.43	1.50	0.80	Uncorrected	Pro 6H	8/3/2016 0:00	12:02:36pm	New	Sensor	08032016-1 ft Boundary part 2.SSF
SU 1	-1.8	31,059	396223.29	4566611.67	1288.287	1.50	0.80	Uncorrected	Pro 6H	8/3/2016 0:00	12:09:21pm	New	Sensor	08032016-1 ft Boundary part 2.SSF
SU 1	-1.81	31,029	396225.53	4566612.29	1288.213	1.50	0.80	Uncorrected	Pro 6H	8/3/2016 0:00	12:11:01pm	New	Sensor	08032016-1 ft Boundary part 2.SSF
SU 1	-1.85	30,925	396215.84	4566618.85	1288.998	1.50	0.80	Uncorrected	Pro 6H	8/3/2016 0:00	11:55:50am	New	Sensor	08032016-1 ft Boundary part 2.SSF
SU 1	-1.89	30,785	396217.55	4566621.41	1288.722	1.50	0.80	Uncorrected	Pro 6H	8/3/2016 0:00	11:55:14am	New	Sensor	08032016-1 ft Boundary part 2.SSF
SU 1	-1.9	30,764	396226.44	4566611.9	1288.122	1.50	0.80	Uncorrected	Pro 6H	8/3/2016 0:00	12:12:25pm	New	Sensor	08032016-1 ft Boundary part 2.SSF
SU 1	-1.91	30,737	396213.61	4566620.95	1289.921	1.30	0.80	Uncorrected	Pro 6H	8/3/2016 0:00	11:51:30am	New	Sensor	08032016-1 ft Boundary part 2.SSF
SU 1	-1.94	30,617	396225.17	4566611.78	1288.293	1.50	0.80	Uncorrected	Pro 6H	8/3/2016 0:00	12:11:02pm	New	Sensor	08032016-1 ft Boundary part 2.SSF
SU 1	-1.96	30,565	396224.17	4566610.88	1288.256	1.50	0.80	Uncorrected	Pro 6H	8/3/2016 0:00	12:10:20pm	New	Sensor	08032016-1 ft Boundary part 2.SSF
SU 1	-1.96	30,555	396221.56	4566612.32	1288.412	1.50	0.80	Uncorrected	Pro 6H	8/3/2016 0:00	12:05:43pm	New	Sensor	08032016-1 ft Boundary part 2.SSF
SU 1	-1.97	30,546	396222.59	4566612.98	1288.491	1.50	0.80	Uncorrected	Pro 6H	8/3/2016 0:00	12:07:51pm	New	Sensor	08032016-1 ft Boundary part 2.SSF
SU 1	-1.97	30,523	396224.23	4566609.59	1288.478	1.50	0.80	Uncorrected	Pro 6H	8/3/2016 0:00	12:11:41pm	New	Sensor	08032016-1 ft Boundary part 2.SSF
SU 1	-1.98	30,510	396217.43	4566621.56	1288.779	1.50	0.80	Uncorrected	Pro 6H	8/3/2016 0:00	11:55:09am	New	Sensor	08032016-1 ft Boundary part 2.SSF
SU 1	-1.98	30,493	396217.92	4566617.08	1289.036	1.50	0.80	Uncorrected	Pro 6H	8/3/2016 0:00	11:58:09am	New	Sensor	08032016-1 ft Boundary part 2.SSF
SU 1	-2.04	30,306	396210.54	4566620.16	1289.462	1.30	0.80	Uncorrected	Pro 6H	8/3/2016 0:00	11:48:38am	New	Sensor	08032016-1 ft Boundary part 2.SSF
SU 1	-2.07	30,219	396217.85	4566611.92	1288.516	1.50	0.80	Uncorrected	Pro 6H	8/3/2016 0:00	12:03:01pm	New	Sensor	08032016-1 ft Boundary part 2.SSF
SU 1	-2.09	30,173	396223.86	4566609.32	1288.5	1.50	0.80	Uncorrected	Pro 6H	8/3/2016 0:00	12:11:40pm	New	Sensor	08032016-1 ft Boundary part 2.SSF
SU 1	-2.09	30,166	396222.23	4566612.48	1288.53	1.50	0.80	Uncorrected	Pro 6H	8/3/2016 0:00	12:07:52pm	New	Sensor	08032016-1 ft Boundary part 2.SSF
SU 1	-2.13	30,045	396224.76	4566609.91	1288.346	1.50	0.80	Uncorrected	Pro 6H	8/3/2016 0:00	12:12:30pm	New	Sensor	08032016-1 ft Boundary part 2.SSF
SU 1	-2.13	30,031	396221.72	4566609.31	1288.421	1.50	0.80	Uncorrected	Pro 6H	8/3/2016 0:00	12:09:15pm	New	Sensor	08032016-1 ft Boundary part 2.SSF
SU 1	-2.14	30,017	396220.57	4566612.31	1288.485	1.50	0.80	Uncorrected	Pro 6H	8/3/2016 0:00	12:04:56pm	New	Sensor	08032016-1 ft Boundary part 2.SSF
SU 1	-2.14	30,009	396222.1	4566610.27	1288.397	1.50	0.80	Uncorrected	Pro 6H	8/3/2016 0:00	12:09:17pm	New	Sensor	08032016-1 ft Boundary part 2.SSF
SU 1	-2.15	29,967	396218.63	4566613.2	1288.341	1.50	0.80	Uncorrected	Pro 6H	8/3/2016 0:00	12:03:03pm	New	Sensor	08032016-1 ft Boundary part 2.SSF
SU 1	-2.18	29,895	396225.11	4566610.87	1288.336	1.50	0.80	Uncorrected	Pro 6H	8/3/2016 0:00	12:11:44pm	New	Sensor	08032016-1 ft Boundary part 2.SSF
SU 1	-2.18	29,894	396216.12	4566620.85	1289.103	1.50	0.80	Uncorrected	Pro 6H	8/3/2016 0:00	11:54:17am	New	Sensor	08032016-1 ft Boundary part 2.SSF
SU 1	-2.18	29,892	396218.49	4566613.62	1288.474	1.50	0.80	Uncorrected	Pro 6H	8/3/2016 0:00	12:02:39pm	New	Sensor	08032016-1 ft Boundary part 2.SSF
SU 1	-2.18	29,873	396221.86	4566610.78	1288.449	1.50	0.80	Uncorrected	Pro 6H	8/3/2016 0:00	12:08:11pm	New	Sensor	08032016-1 ft Boundary part 2.SSF
SU 1	-2.19	29,867	396218.54	4566610.75	1288.525	1.50	0.80	Uncorrected	Pro 6H	8/3/2016 0:00	12:04:03pm	New	Sensor	08032016-1 ft Boundary part 2.SSF
SU 1	-2.19	29,846	396221.87	4566613.22	1288.412	1.50	0.80	Uncorrected	Pro 6H	8/3/2016 0:00	12:05:19pm	New	Sensor	08032016-1 ft Boundary part 2.SSF
SU 1	-2.2	29,821	396221.33	4566611.9	1288.469	1.50	0.80	Uncorrected	Pro 6H	8/3/2016 0:00	12:05:42pm	New	Sensor	08032016-1 ft Boundary part 2.SSF
SU 1	-2.32	29,455	396217.05	4566621.82	1289.072	1.50	0.80	Uncorrected	Pro 6H	8/3/2016 0:00	11:54:13am	New	Sensor	08032016-1 ft Boundary part 2.SSF
SU 1	-2.32	29,452	396220.67	4566609.2	1288.565	1.50	0.80	Uncorrected	Pro 6H	8/3/2016 0:00	12:09:03pm	New	Sensor	08032016-1 ft Boundary part 2.SSF
SU 1	-2.33	29,430	396213.06	4566618.82	1289.947	1.30	0.80	Uncorrected	Pro 6H	8/3/2016 0:00	11:52:04am	New	Sensor	08032016-1 ft Boundary part 2.SSF
SU 1	-2.34	29,372	396220.58	4566613.41	1288.467	1.50	0.80	Uncorrected	Pro 6H	8/3/2016 0:00	12:04:34pm	New	Sensor	08032016-1 ft Boundary part 2.SSF
SU 1	-2.35	29,341	396225.22	4566610.28	1288.293	1.50	0.80	Uncorrected	Pro 6H	8/3/2016 0:00	12:12:29pm	New	Sensor	08032016-1 ft Boundary part 2.SSF
SU 1	-2.4	29,213	396214.5	4566620.11	1289.24	1.50	0.80	Uncorrected	Pro 6H	8/3/2016 0:00	11:52:22am	New	Sensor	08032016-1 ft Boundary part 2.SSF
SU 1	-2.41	29,181	396222.67	4566609.8	1288.353	1.50	0.80	Uncorrected	Pro 6H	8/3/2016 0:00	12:10:05pm	New	Sensor	08032016-1 ft Boundary part 2.SSF
SU 1	-2.41	29,159	396217.81	4566613.18	1288.437	1.50	0.80	Uncorrected	Pro 6H	8/3/2016 0:00	12:02:01pm	New	Sensor	08032016-1 ft Boundary part 2.SSF
SU 1	-2.43	29,113	396217.04	4566621.9	1289.072	1.50	0.80	Uncorrected	Pro 6H	8/3/2016 0:00	11:54:14am	New	Sensor	08032016-1 ft Boundary part 2.SSF
SU 1	-2.43	29,108	396224.44	4566612.79	1288.103	1.50	0.80	Uncorrected	Pro 6H	8/3/2016 0:00	12:09:59pm	New	Sensor	08032016-1 ft Boundary part 2.SSF
SU 1	-2.43	29,094	396217.17	4566622.16	1289.1	1.50	0.80	Uncorrected	Pro 6H	8/3/2016 0:00	11:54:10am	New	Sensor	08032016-1 ft Boundary part 2.SSF
SU 1	-2.44	29,062	396214.02	4566618.49	1289.148	1.50	0.80	Uncorrected	Pro 6H	8/3/2016 0:00	11:52:53am	New	Sensor	08032016-1 ft Boundary part 2.SSF
SU 1	-2.46	29,010	396218.05	4566621.65	1288.646	1.50	0.80	Uncorrected	Pro 6H	8/3/2016 0:00	11:55:02am	New	Sensor	08032016-1 ft Boundary part 2.SSF
SU 1	-2.48	28,950	396222.71	4566611.02	1288.331	1.50	0.80	Uncorrected	Pro 6H	8/3/2016 0:00	12:09:19pm	New	Sensor	08032016-1 ft Boundary part 2.SSF
SU 1	-2.49	28,931	396222.05	4566611.83	1288.579	1.50	0.80	Uncorrected	Pro 6H	8/3/2016 0:00	12:07:53pm	New	Sensor	08032016-1 ft Boundary part 2.SSF
SU 1	-2.51	28,856	396225.18	4566609.52	1288.237	1.50	0.80	Uncorrected	Pro 6H	8/3/2016 0:00	12:12:50pm	New	Sensor	08032016-1 ft Boundary part 2.SSF
SU 1	-2.52	28,837	396221.94	4566609.77	1288.411	1.50	0.80	Uncorrected	Pro 6H	8/3/2016 0:00	12:09:16pm	New	Sensor	08032016-1 ft Boundary part 2.SSF

SU	Z-Score	CPM	Easting	Northing	MSL	PDOP	HDOP	CorrType	RcvrType	GPS_Date	GPS_Time	Update	FeatName	Datafile
SU 1	-2.54	28,775	396222.42	4566609.31	1288.376	1.50	0.80	Uncorrected	Pro 6H	8/3/2016 0:00	12:10:06pm	New	Sensor	08032016-1 ft Boundary part 2.SSF
SU 1	-2.58	28,628	396219.37	4566611.38	1288.629	1.50	0.80	Uncorrected	Pro 6H	8/3/2016 0:00	12:04:39pm	New	Sensor	08032016-1 ft Boundary part 2.SSF
SU 1	-2.59	28,619	396216.55	4566620.84	1288.573	1.50	0.80	Uncorrected	Pro 6H	8/3/2016 0:00	12:00:37pm	New	Sensor	08032016-1 ft Boundary part 2.SSF
SU 1	-2.62	28,523	396214.7	4566619.55	1289.164	1.50	0.80	Uncorrected	Pro 6H	8/3/2016 0:00	11:52:55am	New	Sensor	08032016-1 ft Boundary part 2.SSF
SU 1	-2.64	28,466	396218.7	4566611.36	1288.512	1.50	0.80	Uncorrected	Pro 6H	8/3/2016 0:00	12:04:05pm	New	Sensor	08032016-1 ft Boundary part 2.SSF
SU 1	-2.64	28,443	396217.7	4566621.24	1288.739	1.50	0.80	Uncorrected	Pro 6H	8/3/2016 0:00	11:55:01am	New	Sensor	08032016-1 ft Boundary part 2.SSF
SU 1	-2.68	28,335	396216.37	4566620.92	1288.513	1.50	0.80	Uncorrected	Pro 6H	8/3/2016 0:00	12:00:37pm	New	Sensor	08032016-1 ft Boundary part 2.SSF
SU 1	-2.68	28,323	396217.58	4566621.4	1288.783	1.50	0.80	Uncorrected	Pro 6H	8/3/2016 0:00	11:55:08am	New	Sensor	08032016-1 ft Boundary part 2.SSF
SU 1	-2.71	28,243	396217.16	4566622.21	1289.065	1.50	0.80	Uncorrected	Pro 6H	8/3/2016 0:00	11:54:11am	New	Sensor	08032016-1 ft Boundary part 2.SSF
SU 1	-2.73	28,181	396217.18	4566622.12	1289.056	1.50	0.80	Uncorrected	Pro 6H	8/3/2016 0:00	11:54:12am	New	Sensor	08032016-1 ft Boundary part 2.SSF
SU 1	-2.73	28,164	396218.02	4566612.35	1288.498	1.50	0.80	Uncorrected	Pro 6H	8/3/2016 0:00	12:03:01pm	New	Sensor	08032016-1 ft Boundary part 2.SSF
SU 1	-2.74	28,140	396221.52	4566609.86	1288.497	1.50	0.80	Uncorrected	Pro 6H	8/3/2016 0:00	12:08:59pm	New	Sensor	08032016-1 ft Boundary part 2.SSF
SU 1	-2.74	28,137	396216.65	4566621.22	1289.088	1.50	0.80	Uncorrected	Pro 6H	8/3/2016 0:00	11:54:16am	New	Sensor	08032016-1 ft Boundary part 2.SSF
SU 1	-2.75	28,105	396225.87	4566611.02	1288.221	1.50	0.80	Uncorrected	Pro 6H	8/3/2016 0:00	12:12:27pm	New	Sensor	08032016-1 ft Boundary part 2.SSF
SU 1	-2.76	28,091	396224.54	4566609.92	1288.425	1.50	0.80	Uncorrected	Pro 6H	8/3/2016 0:00	12:11:42pm	New	Sensor	08032016-1 ft Boundary part 2.SSF
SU 1	-2.76	28,084	396219.51	4566613.58	1288.42	1.50	0.80	Uncorrected	Pro 6H	8/3/2016 0:00	12:03:43pm	New	Sensor	08032016-1 ft Boundary part 2.SSF
SU 1	-2.8	27,962	396222.48	4566610.62	1288.346	1.50	0.80	Uncorrected	Pro 6H	8/3/2016 0:00	12:09:18pm	New	Sensor	08032016-1 ft Boundary part 2.SSF
SU 1	-2.8	27,945	396218.88	4566612.69	1288.481	1.50	0.80	Uncorrected	Pro 6H	8/3/2016 0:00	12:03:45pm	New	Sensor	08032016-1 ft Boundary part 2.SSF
SU 1	-2.82	27,896	396220.5	4566609.74	1288.696	1.50	0.80	Uncorrected	Pro 6H	8/3/2016 0:00	12:07:57pm	New	Sensor	08032016-1 ft Boundary part 2.SSF
SU 1	-2.82	27,889	396218.98	4566614.07	1288.447	1.50	0.80	Uncorrected	Pro 6H	8/3/2016 0:00	12:02:37pm	New	Sensor	08032016-1 ft Boundary part 2.SSF
SU 1	-2.83	27,873	396221.58	4566611.24	1288.63	1.50	0.80	Uncorrected	Pro 6H	8/3/2016 0:00	12:07:54pm	New	Sensor	08032016-1 ft Boundary part 2.SSF
SU 1	-2.84	27,828	396216.86	4566621.64	1289.06	1.50	0.80	Uncorrected	Pro 6H	8/3/2016 0:00	11:54:15am	New	Sensor	08032016-1 ft Boundary part 2.SSF
SU 1	-2.84	27,817	396214.99	4566619.36	1289.151	1.50	0.80	Uncorrected	Pro 6H	8/3/2016 0:00	11:54:20am	New	Sensor	08032016-1 ft Boundary part 2.SSF
SU 1	-2.87	27,727	396214.77	4566617.99	1289.074	1.50	0.80	Uncorrected	Pro 6H	8/3/2016 0:00	11:54:53am	New	Sensor	08032016-1 ft Boundary part 2.SSF
SU 1	-2.94	27,517	396222.91	4566611.28	1288.322	1.50	0.80	Uncorrected	Pro 6H	8/3/2016 0:00	12:09:20pm	New	Sensor	08032016-1 ft Boundary part 2.SSF
SU 1	-2.96	27,451	396220.95	4566609.56	1288.534	1.50	0.80	Uncorrected	Pro 6H	8/3/2016 0:00	12:09:02pm	New	Sensor	08032016-1 ft Boundary part 2.SSF
SU 1	-3	27,320	396216.38	4566619.91	1288.913	1.50	0.80	Uncorrected	Pro 6H	8/3/2016 0:00	11:54:57am	New	Sensor	08032016-1 ft Boundary part 2.SSF
SU 1	-3.03	27,255	396221.48	4566609.72	1288.53	1.50	0.80	Uncorrected	Pro 6H	8/3/2016 0:00	12:09:00pm	New	Sensor	08032016-1 ft Boundary part 2.SSF
SU 1	-3.03	27,254	396217.39	4566621.02	1288.786	1.50	0.80	Uncorrected	Pro 6H	8/3/2016 0:00	11:55:00am	New	Sensor	08032016-1 ft Boundary part 2.SSF
SU 1	-3.04	27,209	396222.93	4566612.11	1288.352	1.50	0.80	Uncorrected	Pro 6H	8/3/2016 0:00	12:08:53pm	New	Sensor	08032016-1 ft Boundary part 2.SSF
SU 1	-3.04	27,203	396222.96	4566610.21	1288.315	1.50	0.80	Uncorrected	Pro 6H	8/3/2016 0:00	12:10:04pm	New	Sensor	08032016-1 ft Boundary part 2.SSF
SU 1	-3.04	27,201	396221.26	4566612.91	1288.436	1.50	0.80	Uncorrected	Pro 6H	8/3/2016 0:00	12:05:19pm	New	Sensor	08032016-1 ft Boundary part 2.SSF
SU 1	-3.06	27,148	396219.17	4566609.46	1288.632	1.50	0.80	Uncorrected	Pro 6H	8/3/2016 0:00	12:04:51pm	New	Sensor	08032016-1 ft Boundary part 2.SSF
SU 1	-3.12	26,972	396215.13	4566618.43	1289.02	1.50	0.80	Uncorrected	Pro 6H	8/3/2016 0:00	11:54:54am	New	Sensor	08032016-1 ft Boundary part 2.SSF
SU 1	-3.12	26,946	396216.87	4566620.26	1288.92	1.50	0.80	Uncorrected	Pro 6H	8/3/2016 0:00	11:55:47am	New	Sensor	08032016-1 ft Boundary part 2.SSF
SU 1	-3.13	26,934	396219.09	4566612.22	1288.452	1.50	0.80	Uncorrected	Pro 6H	8/3/2016 0:00	12:04:06pm	New	Sensor	08032016-1 ft Boundary part 2.SSF
SU 1	-3.14	26,903	396220.93	4566611.05	1288.518	1.50	0.80	Uncorrected	Pro 6H	8/3/2016 0:00	12:05:40pm	New	Sensor	08032016-1 ft Boundary part 2.SSF
SU 1	-3.14	26,893	396218.21	4566621.67	1288.553	1.50	0.80	Uncorrected	Pro 6H	8/3/2016 0:00	11:55:07am	New	Sensor	08032016-1 ft Boundary part 2.SSF
SU 1	-3.15	26,881	396219.74	4566610.11	1288.639	1.50	0.80	Uncorrected	Pro 6H	8/3/2016 0:00	12:05:24pm	New	Sensor	08032016-1 ft Boundary part 2.SSF
SU 1	-3.16	26,822	396224.87	4566610.28	1288.396	1.50	0.80	Uncorrected	Pro 6H	8/3/2016 0:00	12:11:43pm	New	Sensor	08032016-1 ft Boundary part 2.SSF
SU 1	-3.18	26,766	396225.51	4566610.66	1288.255	1.50	0.80	Uncorrected	Pro 6H	8/3/2016 0:00	12:12:28pm	New	Sensor	08032016-1 ft Boundary part 2.SSF
SU 1	-3.19	26,736	396218.96	4566611.71	1288.505	1.50	0.80	Uncorrected	Pro 6H	8/3/2016 0:00	12:04:05pm	New	Sensor	08032016-1 ft Boundary part 2.SSF
SU 1	-3.21	26,675	396219.62	4566611.86	1288.638	1.50	0.80	Uncorrected	Pro 6H	8/3/2016 0:00	12:04:37pm	New	Sensor	08032016-1 ft Boundary part 2.SSF
SU 1	-3.26	26,523	396221.23	4566609.81	1288.512	1.50	0.80	Uncorrected	Pro 6H	8/3/2016 0:00	12:09:01pm	New	Sensor	08032016-1 ft Boundary part 2.SSF
SU 1	-3.27	26,483	396215.51	4566619.05	1288.972	1.50	0.80	Uncorrected	Pro 6H	8/3/2016 0:00	11:54:55am	New	Sensor	08032016-1 ft Boundary part 2.SSF
SU 1	-3.31	26,381	396226.01	4566611.47	1288.185	1.50	0.80	Uncorrected	Pro 6H	8/3/2016 0:00	12:12:26pm	New	Sensor	08032016-1 ft Boundary part 2.SSF
SU 1	-3.31	26,360	396215.93	4566619.42	1288.92	1.50	0.80	Uncorrected	Pro 6H	8/3/2016 0:00	11:54:56am	New	Sensor	08032016-1 ft Boundary part 2.SSF
SU 1	-3.35	26,261	396216.16	4566619.31	1288.978	1.50	0.80	Uncorrected	Pro 6H	8/3/2016 0:00	11:55:49am	New	Sensor	08032016-1 ft Boundary part 2.SSF
SU 1	-3.38	26,163	396215.72	4566620.32	1289.185	1.50	0.80	Uncorrected	Pro 6H	8/3/2016 0:00	11:54:18am	New	Sensor	08032016-1 ft Boundary part 2.SSF
SU 1	-3.39	26,135	396214.47	4566619.01	1289.132	1.50	0.80	Uncorrected	Pro 6H	8/3/2016 0:00	11:52:54am	New	Sensor	08032016-1 ft Boundary part 2.SSF
SU 1	-3.42	26,031	396218.32	4566612.87	1288.431	1.50	0.80	Uncorrected	Pro 6H	8/3/2016 0:00	12:03:03pm	New	Sensor	08032016-1 ft Boundary part 2.SSF
SU 1	-3.51	25,741	396219.03	4566613.07	1288.465	1.50	0.80	Uncorrected	Pro 6H	8/3/2016 0:00	12:03:45pm	New	Sensor	08032016-1 ft Boundary part 2.SSF

SU	Z-Score	CPM	Easting	Northing	MSL	PDOP	HDOP	CorrType	RcvrType	GPS_Date	GPS_Time	Update	FeatName	Datafile
SU 1	-3.53	25,680	396221.65	4566610.2	1288.455	1.50	0.80	Uncorrected	Pro 6H	8/3/2016 0:00	12:08:58pm	New	Sensor	08032016-1 ft Boundary part 2.SSF
SU 1	-3.58	25,523	396220.17	4566612.96	1288.5	1.50	0.80	Uncorrected	Pro 6H	8/3/2016 0:00	12:04:35pm	New	Sensor	08032016-1 ft Boundary part 2.SSF
SU 1	-3.71	25,126	396216.57	4566619.72	1288.958	1.50	0.80	Uncorrected	Pro 6H	8/3/2016 0:00	11:55:48am	New	Sensor	08032016-1 ft Boundary part 2.SSF
SU 1	-3.72	25,100	396220.14	4566611.62	1288.502	1.50	0.80	Uncorrected	Pro 6H	8/3/2016 0:00	12:04:55pm	New	Sensor	08032016-1 ft Boundary part 2.SSF
SU 1	-3.77	24,947	396220.77	4566610.23	1288.671	1.50	0.80	Uncorrected	Pro 6H	8/3/2016 0:00	12:07:56pm	New	Sensor	08032016-1 ft Boundary part 2.SSF
SU 1	-3.78	24,907	396219.35	4566610.12	1288.65	1.50	0.80	Uncorrected	Pro 6H	8/3/2016 0:00	12:04:52pm	New	Sensor	08032016-1 ft Boundary part 2.SSF
SU 1	-3.8	24,846	396221.15	4566611.55	1288.512	1.50	0.80	Uncorrected	Pro 6H	8/3/2016 0:00	12:05:41pm	New	Sensor	08032016-1 ft Boundary part 2.SSF
SU 1	-3.8	24,841	396222.16	4566610.9	1288.423	1.50	0.80	Uncorrected	Pro 6H	8/3/2016 0:00	12:08:56pm	New	Sensor	08032016-1 ft Boundary part 2.SSF
SU 1	-3.81	24,830	396221.1	4566612.34	1288.489	1.50	0.80	Uncorrected	Pro 6H	8/3/2016 0:00	12:05:20pm	New	Sensor	08032016-1 ft Boundary part 2.SSF
SU 1	-3.86	24,668	396220.03	4566609.33	1288.667	1.50	0.80	Uncorrected	Pro 6H	8/3/2016 0:00	12:05:36pm	New	Sensor	08032016-1 ft Boundary part 2.SSF
SU 1	-3.89	24,572	396221.42	4566610.26	1288.49	1.50	0.80	Uncorrected	Pro 6H	8/3/2016 0:00	12:08:10pm	New	Sensor	08032016-1 ft Boundary part 2.SSF
SU 1	-3.92	24,485	396220.19	4566610.65	1288.633	1.50	0.80	Uncorrected	Pro 6H	8/3/2016 0:00	12:05:23pm	New	Sensor	08032016-1 ft Boundary part 2.SSF
SU 1	-3.94	24,396	396220.85	4566609.21	1288.656	1.50	0.80	Uncorrected	Pro 6H	8/3/2016 0:00	12:08:08pm	New	Sensor	08032016-1 ft Boundary part 2.SSF
SU 1	-3.95	24,382	396222.63	4566611.82	1288.393	1.50	0.80	Uncorrected	Pro 6H	8/3/2016 0:00	12:08:54pm	New	Sensor	08032016-1 ft Boundary part 2.SSF
SU 1	-3.96	24,334	396220.63	4566610.75	1288.589	1.50	0.80	Uncorrected	Pro 6H	8/3/2016 0:00	12:05:39pm	New	Sensor	08032016-1 ft Boundary part 2.SSF
SU 1	-3.99	24,245	396222.56	4566611.39	1288.395	1.50	0.80	Uncorrected	Pro 6H	8/3/2016 0:00	12:08:55pm	New	Sensor	08032016-1 ft Boundary part 2.SSF
SU 1	-4.1	23,910	396215.34	4566619.81	1289.153	1.50	0.80	Uncorrected	Pro 6H	8/3/2016 0:00	11:54:19am	New	Sensor	08032016-1 ft Boundary part 2.SSF
SU 1	-4.15	23,760	396221.99	4566610.49	1288.444	1.50	0.80	Uncorrected	Pro 6H	8/3/2016 0:00	12:08:57pm	New	Sensor	08032016-1 ft Boundary part 2.SSF
SU 1	-4.17	23,708	396221.26	4566610.85	1288.628	1.50	0.80	Uncorrected	Pro 6H	8/3/2016 0:00	12:07:55pm	New	Sensor	08032016-1 ft Boundary part 2.SSF
SU 1	-4.34	23,182	396220.48	4566611.14	1288.575	1.50	0.80	Uncorrected	Pro 6H	8/3/2016 0:00	12:05:22pm	New	Sensor	08032016-1 ft Boundary part 2.SSF
SU 1	-4.41	22,939	396220.61	4566610.19	1288.593	1.50	0.80	Uncorrected	Pro 6H	8/3/2016 0:00	12:05:38pm	New	Sensor	08032016-1 ft Boundary part 2.SSF
SU 1	-4.45	22,820	396219.85	4566612.42	1288.554	1.50	0.80	Uncorrected	Pro 6H	8/3/2016 0:00	12:04:36pm	New	Sensor	08032016-1 ft Boundary part 2.SSF
SU 1	-4.64	22,241	396219.9	4566611.13	1288.546	1.50	0.80	Uncorrected	Pro 6H	8/3/2016 0:00	12:04:54pm	New	Sensor	08032016-1 ft Boundary part 2.SSF
SU 1	-4.66	22,157	396220.25	4566609.8	1288.661	1.50	0.80	Uncorrected	Pro 6H	8/3/2016 0:00	12:05:37pm	New	Sensor	08032016-1 ft Boundary part 2.SSF
SU 1	-4.7	22,047	396220.8	4566611.79	1288.536	1.50	0.80	Uncorrected	Pro 6H	8/3/2016 0:00	12:05:21pm	New	Sensor	08032016-1 ft Boundary part 2.SSF
SU 1	-4.73	21,969	396221.09	4566609.66	1288.59	1.50	0.80	Uncorrected	Pro 6H	8/3/2016 0:00	12:08:09pm	New	Sensor	08032016-1 ft Boundary part 2.SSF
SU 1	-5.02	21,046	396219.5	4566610.66	1288.606	1.50	0.80	Uncorrected	Pro 6H	8/3/2016 0:00	12:04:53pm	New	Sensor	08032016-1 ft Boundary part 2.SSF
SU 1	4.54	50,776	396201.21	4566617.47	1288.759	1.40	0.80	Uncorrected	Pro 6H	8/3/2016 0:00	01:25:05pm	New	Sensor	08032016-1 ft Boundary Part 4.SSF
SU 1	3.59	47,817	396201.5	4566617.46	1288.814	1.60	0.90	Uncorrected	Pro 6H	8/3/2016 0:00	01:26:47pm	New	Sensor	08032016-1 ft Boundary Part 4.SSF
SU 1	3.5	47,541	396206.15	4566624.94	1288.908	1.40	0.80	Uncorrected	Pro 6H	8/3/2016 0:00	01:13:25pm	New	Sensor	08032016-1 ft Boundary Part 4.SSF
SU 1	3.46	47,417	396205.37	4566620.59	1288.548	1.40	0.80	Uncorrected	Pro 6H	8/3/2016 0:00	01:23:47pm	New	Sensor	08032016-1 ft Boundary Part 4.SSF
SU 1	3.45	47,393	396205.07	4566624.16	1289.607	1.50	0.80	Uncorrected	Pro 6H	8/3/2016 0:00	12:47:53pm	New	Sensor	08032016-1 ft Boundary Part 4.SSF
SU 1	3.28	46,874	396205.94	4566619.72	1288.841	1.50	0.80	Uncorrected	Pro 6H	8/3/2016 0:00	01:09:33pm	New	Sensor	08032016-1 ft Boundary Part 4.SSF
SU 1	3.27	46,827	396213.87	4566623.29	1291.457	1.90	0.90	Uncorrected	Pro 6H	8/3/2016 0:00	12:28:16pm	New	Sensor	08032016-1 ft Boundary Part 4.SSF
SU 1	3.22	46,664	396212.77	4566623.3	1291.539	1.90	0.90	Uncorrected	Pro 6H	8/3/2016 0:00	12:28:13pm	New	Sensor	08032016-1 ft Boundary Part 4.SSF
SU 1	3.19	46,575	396208.36	4566627.14	1289.521	1.40	0.80	Uncorrected	Pro 6H	8/3/2016 0:00	12:56:02pm	New	Sensor	08032016-1 ft Boundary Part 4.SSF
SU 1	3.11	46,347	396207.06	4566625.31	1289.505	1.40	0.80	Uncorrected	Pro 6H	8/3/2016 0:00	12:51:17pm	New	Sensor	08032016-1 ft Boundary Part 4.SSF
SU 1	3.11	46,327	396217.01	4566622.17	1291.246	1.90	0.90	Uncorrected	Pro 6H	8/3/2016 0:00	12:28:24pm	New	Sensor	08032016-1 ft Boundary Part 4.SSF
SU 1	3.1	46,307	396212.46	4566622.05	1289.268	1.40	0.80	Uncorrected	Pro 6H	8/3/2016 0:00	12:49:12pm	New	Sensor	08032016-1 ft Boundary Part 4.SSF
SU 1	3.02	46,053	396205.07	4566624.21	1289.622	1.50	0.80	Uncorrected	Pro 6H	8/3/2016 0:00	12:47:52pm	New	Sensor	08032016-1 ft Boundary Part 4.SSF
SU 1	2.95	45,830	396213.22	4566622.4	1289.036	1.40	0.80	Uncorrected	Pro 6H	8/3/2016 0:00	12:52:46pm	New	Sensor	08032016-1 ft Boundary Part 4.SSF
SU 1	2.91	45,717	396211.98	4566622.79	1289.102	1.40	0.80	Uncorrected	Pro 6H	8/3/2016 0:00	12:52:44pm	New	Sensor	08032016-1 ft Boundary Part 4.SSF
SU 1	2.89	45,661	396205.11	4566624.16	1289.613	1.50	0.80	Uncorrected	Pro 6H	8/3/2016 0:00	12:47:50pm	New	Sensor	08032016-1 ft Boundary Part 4.SSF
SU 1	2.89	45,657	396212.81	4566623.53	1291.543	1.90	0.90	Uncorrected	Pro 6H	8/3/2016 0:00	12:28:12pm	New	Sensor	08032016-1 ft Boundary Part 4.SSF
SU 1	2.83	45,471	396212.61	4566623.54	1291.533	1.90	0.90	Uncorrected	Pro 6H	8/3/2016 0:00	12:28:11pm	New	Sensor	08032016-1 ft Boundary Part 4.SSF
SU 1	2.81	45,391	396205.71	4566625.39	1289.633	1.40	0.80	Uncorrected	Pro 6H	8/3/2016 0:00	12:51:21pm	New	Sensor	08032016-1 ft Boundary Part 4.SSF
SU 1	2.8	45,385	396207.46	4566631.68	1289.216	1.40	0.80	Uncorrected	Pro 6H	8/3/2016 0:00	01:02:22pm	New	Sensor	08032016-1 ft Boundary Part 4.SSF
SU 1	2.8	45,371	396208.81	4566626.91	1289.703	1.40	0.80	Uncorrected	Pro 6H	8/3/2016 0:00	12:56:00pm	New	Sensor	08032016-1 ft Boundary Part 4.SSF
SU 1	2.76	45,246	396206.02	4566625.34	1289.635	1.40	0.80	Uncorrected	Pro 6H	8/3/2016 0:00	12:51:20pm	New	Sensor	08032016-1 ft Boundary Part 4.SSF
SU 1	2.75	45,211	396205.6	4566623.72	1288.911	1.40	0.80	Uncorrected	Pro 6H	8/3/2016 0:00	01:13:27pm	New	Sensor	08032016-1 ft Boundary Part 4.SSF
SU 1	2.74	45,185	396206.19	4566621.2	1289.702	1.50	0.80	Uncorrected	Pro 6H	8/3/2016 0:00	12:44:54pm	New	Sensor	08032016-1 ft Boundary Part 4.SSF
SU 1	2.72	45,127	396205.5	4566625.94	1289.687	1.40	0.80	Uncorrected	Pro 6H	8/3/2016 0:00	12:51:22pm	New	Sensor	08032016-1 ft Boundary Part 4.SSF

SU	Z-Score	CPM	Easting	Northing	MSL	PDOP	HDOP	CorrType	RcvrType	GPS_Date	GPS_Time	Update	FeatName	Datafile
SU 1	2.71	45,082	396213.06	4566622.2	1289.059	1.40	0.80	Uncorrected	Pro 6H	8/3/2016 0:00	12:52:45pm	New	Sensor	08032016-1 ft Boundary Part 4.SSF
SU 1	2.71	45,082	396204.28	4566623.67	1288.616	1.60	0.90	Uncorrected	Pro 6H	8/3/2016 0:00	01:27:33pm	New	Sensor	08032016-1 ft Boundary Part 4.SSF
SU 1	2.69	45,041	396208.7	4566631.29	1289.173	1.40	0.80	Uncorrected	Pro 6H	8/3/2016 0:00	01:02:20pm	New	Sensor	08032016-1 ft Boundary Part 4.SSF
SU 1	2.67	44,955	396205.16	4566624.28	1288.994	1.40	0.80	Uncorrected	Pro 6H	8/3/2016 0:00	01:11:46pm	New	Sensor	08032016-1 ft Boundary Part 4.SSF
SU 1	2.66	44,936	396201.39	4566617.16	1288.588	1.40	0.80	Uncorrected	Pro 6H	8/3/2016 0:00	01:23:57pm	New	Sensor	08032016-1 ft Boundary Part 4.SSF
SU 1	2.65	44,914	396202.32	4566617.39	1289.917	1.60	0.80	Uncorrected	Pro 6H	8/3/2016 0:00	12:34:35pm	New	Sensor	08032016-1 ft Boundary Part 4.SSF
SU 1	2.6	44,763	396208.16	4566627.13	1289.588	1.40	0.80	Uncorrected	Pro 6H	8/3/2016 0:00	12:56:03pm	New	Sensor	08032016-1 ft Boundary Part 4.SSF
SU 1	2.58	44,692	396205.16	4566623.27	1288.927	1.40	0.80	Uncorrected	Pro 6H	8/3/2016 0:00	01:13:28pm	New	Sensor	08032016-1 ft Boundary Part 4.SSF
SU 1	2.51	44,483	396209.28	4566629.59	1288.693	1.40	0.80	Uncorrected	Pro 6H	8/3/2016 0:00	01:13:17pm	New	Sensor	08032016-1 ft Boundary Part 4.SSF
SU 1	2.46	44,302	396209.36	4566628.03	1289.411	1.40	0.80	Uncorrected	Pro 6H	8/3/2016 0:00	12:57:37pm	New	Sensor	08032016-1 ft Boundary Part 4.SSF
SU 1	2.42	44,203	396213.03	4566622.12	1291.504	1.90	0.90	Uncorrected	Pro 6H	8/3/2016 0:00	12:28:39pm	New	Sensor	08032016-1 ft Boundary Part 4.SSF
SU 1	2.39	44,102	396208.84	4566627.04	1289.687	1.40	0.80	Uncorrected	Pro 6H	8/3/2016 0:00	12:56:01pm	New	Sensor	08032016-1 ft Boundary Part 4.SSF
SU 1	2.36	44,017	396206.73	4566625.29	1289.6	1.40	0.80	Uncorrected	Pro 6H	8/3/2016 0:00	12:51:18pm	New	Sensor	08032016-1 ft Boundary Part 4.SSF
SU 1	2.36	43,994	396205.38	4566622.61	1289.034	1.70	0.90	Uncorrected	Pro 6H	8/3/2016 0:00	01:09:58pm	New	Sensor	08032016-1 ft Boundary Part 4.SSF
SU 1	2.33	43,925	396205.89	4566624.37	1288.901	1.40	0.80	Uncorrected	Pro 6H	8/3/2016 0:00	01:13:26pm	New	Sensor	08032016-1 ft Boundary Part 4.SSF
SU 1	2.33	43,921	396208.52	4566627.1	1289.667	1.40	0.80	Uncorrected	Pro 6H	8/3/2016 0:00	12:56:04pm	New	Sensor	08032016-1 ft Boundary Part 4.SSF
SU 1	2.33	43,905	396211.36	4566622.89	1289.357	1.40	0.80	Uncorrected	Pro 6H	8/3/2016 0:00	12:50:56pm	New	Sensor	08032016-1 ft Boundary Part 4.SSF
SU 1	2.31	43,854	396209.28	4566627.23	1289.527	1.40	0.80	Uncorrected	Pro 6H	8/3/2016 0:00	12:57:17pm	New	Sensor	08032016-1 ft Boundary Part 4.SSF
SU 1	2.3	43,815	396205.06	4566624.21	1289.62	1.50	0.80	Uncorrected	Pro 6H	8/3/2016 0:00	12:47:52pm	New	Sensor	08032016-1 ft Boundary Part 4.SSF
SU 1	2.29	43,777	396208.63	4566627.57	1289.5	1.40	0.80	Uncorrected	Pro 6H	8/3/2016 0:00	12:57:16pm	New	Sensor	08032016-1 ft Boundary Part 4.SSF
SU 1	2.27	43,715	396205.55	4566625.04	1289.479	1.40	0.80	Uncorrected	Pro 6H	8/3/2016 0:00	12:49:27pm	New	Sensor	08032016-1 ft Boundary Part 4.SSF
SU 1	2.26	43,681	396209.31	4566629.33	1289.208	1.40	0.80	Uncorrected	Pro 6H	8/3/2016 0:00	01:03:45pm	New	Sensor	08032016-1 ft Boundary Part 4.SSF
SU 1	2.24	43,636	396205.31	4566625.7	1289.679	1.40	0.80	Uncorrected	Pro 6H	8/3/2016 0:00	12:50:38pm	New	Sensor	08032016-1 ft Boundary Part 4.SSF
SU 1	2.24	43,616	396201.56	4566616.61	1288.563	1.40	0.80	Uncorrected	Pro 6H	8/3/2016 0:00	01:23:55pm	New	Sensor	08032016-1 ft Boundary Part 4.SSF
SU 1	2.21	43,545	396202.06	4566616.88	1288.573	1.40	0.80	Uncorrected	Pro 6H	8/3/2016 0:00	01:23:54pm	New	Sensor	08032016-1 ft Boundary Part 4.SSF
SU 1	2.21	43,544	396201.32	4566616.55	1288.596	1.40	0.80	Uncorrected	Pro 6H	8/3/2016 0:00	01:23:56pm	New	Sensor	08032016-1 ft Boundary Part 4.SSF
SU 1	2.19	43,477	396204.25	4566620.03	1288.578	1.40	0.80	Uncorrected	Pro 6H	8/3/2016 0:00	01:24:03pm	New	Sensor	08032016-1 ft Boundary Part 4.SSF
SU 1	2.12	43,268	396218.39	4566620.95	1289.624	1.60	0.80	Uncorrected	Pro 6H	8/3/2016 0:00	12:30:49pm	New	Sensor	08032016-1 ft Boundary Part 4.SSF
SU 1	2.12	43,247	396199.55	4566618.44	1288.886	1.60	0.90	Uncorrected	Pro 6H	8/3/2016 0:00	01:26:23pm	New	Sensor	08032016-1 ft Boundary Part 4.SSF
SU 1	2.1	43,194	396199.38	4566628.47	1289.993	1.40	0.80	Uncorrected	Pro 6H	8/3/2016 0:00	12:51:34pm	New	Sensor	08032016-1 ft Boundary Part 4.SSF
SU 1	2.1	43,190	396204.81	4566619.89	1289.098	1.50	0.80	Uncorrected	Pro 6H	8/3/2016 0:00	01:09:52pm	New	Sensor	08032016-1 ft Boundary Part 4.SSF
SU 1	2.09	43,159	396205.7	4566625.48	1289.64	1.40	0.80	Uncorrected	Pro 6H	8/3/2016 0:00	12:50:39pm	New	Sensor	08032016-1 ft Boundary Part 4.SSF
SU 1	2.08	43,122	396206.61	4566624.94	1289.654	1.40	0.80	Uncorrected	Pro 6H	8/3/2016 0:00	12:50:43pm	New	Sensor	08032016-1 ft Boundary Part 4.SSF
SU 1	2.07	43,091	396199.36	4566618.87	1288.89	1.60	0.90	Uncorrected	Pro 6H	8/3/2016 0:00	01:26:24pm	New	Sensor	08032016-1 ft Boundary Part 4.SSF
SU 1	2.02	42,932	396204.94	4566626.21	1289.722	1.40	0.80	Uncorrected	Pro 6H	8/3/2016 0:00	12:51:23pm	New	Sensor	08032016-1 ft Boundary Part 4.SSF
SU 1	2.01	42,907	396200.66	4566617.1	1288.834	1.40	0.80	Uncorrected	Pro 6H	8/3/2016 0:00	01:25:04pm	New	Sensor	08032016-1 ft Boundary Part 4.SSF
SU 1	2.01	42,903	396199.47	4566619.2	1288.872	1.60	0.90	Uncorrected	Pro 6H	8/3/2016 0:00	01:26:25pm	New	Sensor	08032016-1 ft Boundary Part 4.SSF
SU 1	2	42,890	396206.45	4566625.03	1289.656	1.40	0.80	Uncorrected	Pro 6H	8/3/2016 0:00	12:50:42pm	New	Sensor	08032016-1 ft Boundary Part 4.SSF
SU 1	2	42,888	396207.33	4566623.75	1289.45	1.40	0.80	Uncorrected	Pro 6H	8/3/2016 0:00	12:49:22pm	New	Sensor	08032016-1 ft Boundary Part 4.SSF
SU 1	2	42,870	396217.79	4566611.56	1289.613	1.60	0.80	Uncorrected	Pro 6H	8/3/2016 0:00	12:33:00pm	New	Sensor	08032016-1 ft Boundary Part 4.SSF
SU 1	1.99	42,861	396206.13	4566624.88	1289.419	1.40	0.80	Uncorrected	Pro 6H	8/3/2016 0:00	12:49:26pm	New	Sensor	08032016-1 ft Boundary Part 4.SSF
SU 1	1.94	42,707	396218.38	4566620.89	1289.782	1.60	0.80	Uncorrected	Pro 6H	8/3/2016 0:00	12:30:50pm	New	Sensor	08032016-1 ft Boundary Part 4.SSF
SU 1	1.93	42,674	396207.76	4566623.78	1289.445	1.40	0.80	Uncorrected	Pro 6H	8/3/2016 0:00	12:49:21pm	New	Sensor	08032016-1 ft Boundary Part 4.SSF
SU 1	1.92	42,643	396209.13	4566626.78	1289.705	1.40	0.80	Uncorrected	Pro 6H	8/3/2016 0:00	12:55:59pm	New	Sensor	08032016-1 ft Boundary Part 4.SSF
SU 1	1.91	42,609	396210.57	4566625.44	1289.588	1.40	0.80	Uncorrected	Pro 6H	8/3/2016 0:00	12:55:43pm	New	Sensor	08032016-1 ft Boundary Part 4.SSF
SU 1	1.91	42,590	396212.96	4566622.73	1289.314	1.40	0.80	Uncorrected	Pro 6H	8/3/2016 0:00	12:51:03pm	New	Sensor	08032016-1 ft Boundary Part 4.SSF
SU 1	1.88	42,504	396204.72	4566626.12	1289.692	1.40	0.80	Uncorrected	Pro 6H	8/3/2016 0:00	12:50:36pm	New	Sensor	08032016-1 ft Boundary Part 4.SSF
SU 1	1.87	42,484	396206.7	4566620.68	1288.791	1.50	0.80	Uncorrected	Pro 6H	8/3/2016 0:00	01:09:35pm	New	Sensor	08032016-1 ft Boundary Part 4.SSF
SU 1	1.86	42,459	396204.54	4566626.45	1289.669	1.40	0.80	Uncorrected	Pro 6H	8/3/2016 0:00	12:50:36pm	New	Sensor	08032016-1 ft Boundary Part 4.SSF
SU 1	1.86	42,451	396205.5	4566622.23	1288.781	1.70	0.90	Uncorrected	Pro 6H	8/3/2016 0:00	01:10:15pm	New	Sensor	08032016-1 ft Boundary Part 4.SSF
SU 1	1.85	42,408	396190.35	4566638.75	1290.552	1.40	0.80	Uncorrected	Pro 6H	8/3/2016 0:00	12:58:16pm	New	Sensor	08032016-1 ft Boundary Part 4.SSF
SU 1	1.81	42,296	396211.74	4566621.4	1289.336	1.40	0.80	Uncorrected	Pro 6H	8/3/2016 0:00	12:49:08pm	New	Sensor	08032016-1 ft Boundary Part 4.SSF

SU	Z-Score	CPM	Easting	Northing	MSL	PDOP	HDOP	CorrType	RcvrType	GPS_Date	GPS_Time	Update	FeatName	Datafile
SU 1	1.8	42,248	396206.25	4566632.85	1289.28	1.40	0.80	Uncorrected	Pro 6H	8/3/2016 0:00	01:03:11pm	New	Sensor	08032016-1 ft Boundary Part 4.SSF
SU 1	1.78	42,197	396204.63	4566625.4	1289.592	1.40	0.80	Uncorrected	Pro 6H	8/3/2016 0:00	12:49:30pm	New	Sensor	08032016-1 ft Boundary Part 4.SSF
SU 1	1.77	42,155	396209.07	4566628.42	1289.422	1.40	0.80	Uncorrected	Pro 6H	8/3/2016 0:00	12:58:50pm	New	Sensor	08032016-1 ft Boundary Part 4.SSF
SU 1	1.76	42,141	396193.45	4566625.18	1290.176	1.60	0.80	Uncorrected	Pro 6H	8/3/2016 0:00	12:40:02pm	New	Sensor	08032016-1 ft Boundary Part 4.SSF
SU 1	1.76	42,141	396207.66	4566627.17	1288.713	1.40	0.80	Uncorrected	Pro 6H	8/3/2016 0:00	01:13:21pm	New	Sensor	08032016-1 ft Boundary Part 4.SSF
SU 1	1.76	42,138	396212.87	4566622.7	1289.91	1.60	0.80	Uncorrected	Pro 6H	8/3/2016 0:00	12:32:10pm	New	Sensor	08032016-1 ft Boundary Part 4.SSF
SU 1	1.75	42,111	396194.5	4566625.15	1290.152	1.60	0.80	Uncorrected	Pro 6H	8/3/2016 0:00	12:41:01pm	New	Sensor	08032016-1 ft Boundary Part 4.SSF
SU 1	1.75	42,098	396201.71	4566617.64	1289.93	1.60	0.80	Uncorrected	Pro 6H	8/3/2016 0:00	12:34:36pm	New	Sensor	08032016-1 ft Boundary Part 4.SSF
SU 1	1.75	42,097	396199.95	4566628.18	1289.957	1.40	0.80	Uncorrected	Pro 6H	8/3/2016 0:00	12:51:33pm	New	Sensor	08032016-1 ft Boundary Part 4.SSF
SU 1	1.75	42,094	396212.41	4566622.53	1289.946	1.60	0.80	Uncorrected	Pro 6H	8/3/2016 0:00	12:32:11pm	New	Sensor	08032016-1 ft Boundary Part 4.SSF
SU 1	1.74	42,089	396205.2	4566626.72	1289.478	1.40	0.80	Uncorrected	Pro 6H	8/3/2016 0:00	01:03:53pm	New	Sensor	08032016-1 ft Boundary Part 4.SSF
SU 1	1.74	42,082	396204.04	4566625.32	1289.696	1.40	0.80	Uncorrected	Pro 6H	8/3/2016 0:00	12:48:55pm	New	Sensor	08032016-1 ft Boundary Part 4.SSF
SU 1	1.72	42,014	396212.72	4566621.79	1289.304	1.40	0.80	Uncorrected	Pro 6H	8/3/2016 0:00	12:49:10pm	New	Sensor	08032016-1 ft Boundary Part 4.SSF
SU 1	1.7	41,959	396205.75	4566625.27	1289.594	1.40	0.80	Uncorrected	Pro 6H	8/3/2016 0:00	12:50:40pm	New	Sensor	08032016-1 ft Boundary Part 4.SSF
SU 1	1.69	41,910	396205.38	4566626.75	1289.395	1.40	0.80	Uncorrected	Pro 6H	8/3/2016 0:00	12:53:06pm	New	Sensor	08032016-1 ft Boundary Part 4.SSF
SU 1	1.67	41,861	396201.16	4566619.53	1288.71	1.60	0.90	Uncorrected	Pro 6H	8/3/2016 0:00	01:26:16pm	New	Sensor	08032016-1 ft Boundary Part 4.SSF
SU 1	1.67	41,860	396216.61	4566618.6	1289.827	1.60	0.80	Uncorrected	Pro 6H	8/3/2016 0:00	12:31:59pm	New	Sensor	08032016-1 ft Boundary Part 4.SSF
SU 1	1.67	41,845	396212.54	4566623.14	1291.559	1.90	0.90	Uncorrected	Pro 6H	8/3/2016 0:00	12:28:10pm	New	Sensor	08032016-1 ft Boundary Part 4.SSF
SU 1	1.65	41,808	396206.02	4566623.57	1288.994	1.40	0.80	Uncorrected	Pro 6H	8/3/2016 0:00	01:11:47pm	New	Sensor	08032016-1 ft Boundary Part 4.SSF
SU 1	1.64	41,771	396208.21	4566631.98	1289.099	1.40	0.80	Uncorrected	Pro 6H	8/3/2016 0:00	01:03:14pm	New	Sensor	08032016-1 ft Boundary Part 4.SSF
SU 1	1.64	41,765	396201.36	4566619.44	1289.987	1.60	0.80	Uncorrected	Pro 6H	8/3/2016 0:00	12:36:43pm	New	Sensor	08032016-1 ft Boundary Part 4.SSF
SU 1	1.64	41,763	396205.23	4566622.32	1289.528	1.50	0.80	Uncorrected	Pro 6H	8/3/2016 0:00	12:46:04pm	New	Sensor	08032016-1 ft Boundary Part 4.SSF
SU 1	1.63	41,730	396221.09	4566615.32	1289.979	1.90	0.90	Uncorrected	Pro 6H	8/3/2016 0:00	12:21:47pm	New	Sensor	08032016-1 ft Boundary Part 4.SSF
SU 1	1.63	41,729	396199.91	4566618.94	1290.139	1.60	0.80	Uncorrected	Pro 6H	8/3/2016 0:00	12:34:40pm	New	Sensor	08032016-1 ft Boundary Part 4.SSF
SU 1	1.62	41,713	396209.64	4566627.05	1289.519	1.40	0.80	Uncorrected	Pro 6H	8/3/2016 0:00	12:57:18pm	New	Sensor	08032016-1 ft Boundary Part 4.SSF
SU 1	1.62	41,694	396201.44	4566617.86	1289.906	1.60	0.80	Uncorrected	Pro 6H	8/3/2016 0:00	12:34:37pm	New	Sensor	08032016-1 ft Boundary Part 4.SSF
SU 1	1.62	41,688	396210.12	4566626.75	1289.49	1.40	0.80	Uncorrected	Pro 6H	8/3/2016 0:00	12:57:19pm	New	Sensor	08032016-1 ft Boundary Part 4.SSF
SU 1	1.61	41,673	396208.59	4566631.42	1288.582	1.50	0.80	Uncorrected	Pro 6H	8/3/2016 0:00	01:08:25pm	New	Sensor	08032016-1 ft Boundary Part 4.SSF
SU 1	1.61	41,656	396202.75	4566617.07	1289.895	1.60	0.80	Uncorrected	Pro 6H	8/3/2016 0:00	12:34:34pm	New	Sensor	08032016-1 ft Boundary Part 4.SSF
SU 1	1.6	41,647	396204.96	4566627.09	1289.446	1.40	0.80	Uncorrected	Pro 6H	8/3/2016 0:00	12:53:07pm	New	Sensor	08032016-1 ft Boundary Part 4.SSF
SU 1	1.59	41,619	396185.98	4566628.46	1290.493	1.60	0.80	Uncorrected	Pro 6H	8/3/2016 0:00	12:39:45pm	New	Sensor	08032016-1 ft Boundary Part 4.SSF
SU 1	1.59	41,616	396212.2	4566623.67	1291.485	1.90	0.90	Uncorrected	Pro 6H	8/3/2016 0:00	12:28:42pm	New	Sensor	08032016-1 ft Boundary Part 4.SSF
SU 1	1.59	41,612	396197.78	4566621.22	1290.261	1.60	0.80	Uncorrected	Pro 6H	8/3/2016 0:00	12:37:25pm	New	Sensor	08032016-1 ft Boundary Part 4.SSF
SU 1	1.59	41,610	396208.38	4566627.17	1289.745	1.40	0.80	Uncorrected	Pro 6H	8/3/2016 0:00	12:56:05pm	New	Sensor	08032016-1 ft Boundary Part 4.SSF
SU 1	1.58	41,573	396199.33	4566628.7	1289.858	1.40	0.80	Uncorrected	Pro 6H	8/3/2016 0:00	12:50:25pm	New	Sensor	08032016-1 ft Boundary Part 4.SSF
SU 1	1.57	41,560	396196.52	4566619.8	1288.939	1.60	0.90	Uncorrected	Pro 6H	8/3/2016 0:00	01:25:46pm	New	Sensor	08032016-1 ft Boundary Part 4.SSF
SU 1	1.57	41,548	396200.44	4566628.01	1289.917	1.40	0.80	Uncorrected	Pro 6H	8/3/2016 0:00	12:51:32pm	New	Sensor	08032016-1 ft Boundary Part 4.SSF
SU 1	1.56	41,527	396203.21	4566618.08	1289.918	1.60	0.80	Uncorrected	Pro 6H	8/3/2016 0:00	12:36:22pm	New	Sensor	08032016-1 ft Boundary Part 4.SSF
SU 1	1.56	41,516	396198.61	4566626.5	1289.024	1.50	0.80	Uncorrected	Pro 6H	8/3/2016 0:00	01:07:16pm	New	Sensor	08032016-1 ft Boundary Part 4.SSF
SU 1	1.56	41,510	396211.44	4566624.48	1288.631	1.40	0.80	Uncorrected	Pro 6H	8/3/2016 0:00	01:13:06pm	New	Sensor	08032016-1 ft Boundary Part 4.SSF
SU 1	1.56	41,508	396201.38	4566619.85	1288.696	1.60	0.90	Uncorrected	Pro 6H	8/3/2016 0:00	01:26:51pm	New	Sensor	08032016-1 ft Boundary Part 4.SSF
SU 1	1.55	41,484	396201.23	4566619.46	1290.028	1.60	0.80	Uncorrected	Pro 6H	8/3/2016 0:00	12:36:48pm	New	Sensor	08032016-1 ft Boundary Part 4.SSF
SU 1	1.54	41,465	396201.98	4566619.8	1290	1.60	0.80	Uncorrected	Pro 6H	8/3/2016 0:00	12:38:26pm	New	Sensor	08032016-1 ft Boundary Part 4.SSF
SU 1	1.54	41,460	396202.45	4566617.44	1288.543	1.40	0.80	Uncorrected	Pro 6H	8/3/2016 0:00	01:23:53pm	New	Sensor	08032016-1 ft Boundary Part 4.SSF
SU 1	1.51	41,360	396211.37	4566623.88	1288.669	1.40	0.80	Uncorrected	Pro 6H	8/3/2016 0:00	01:13:05pm	New	Sensor	08032016-1 ft Boundary Part 4.SSF
SU 1	1.51	41,356	396205.63	4566621.69	1289.743	1.50	0.80	Uncorrected	Pro 6H	8/3/2016 0:00	12:44:56pm	New	Sensor	08032016-1 ft Boundary Part 4.SSF
SU 1	1.51	41,356	396208.07	4566625.18	1289.407	1.40	0.80	Uncorrected	Pro 6H	8/3/2016 0:00	12:51:15pm	New	Sensor	08032016-1 ft Boundary Part 4.SSF
SU 1	1.51	41,347	396203.84	4566621.84	1289.631	1.60	0.80	Uncorrected	Pro 6H	8/3/2016 0:00	12:43:24pm	New	Sensor	08032016-1 ft Boundary Part 4.SSF
SU 1	1.5	41,343	396202.03	4566618.15	1288.568	1.40	0.80	Uncorrected	Pro 6H	8/3/2016 0:00	01:23:59pm	New	Sensor	08032016-1 ft Boundary Part 4.SSF
SU 1	1.5	41,336	396211.9	4566622.17	1289.301	1.40	0.80	Uncorrected	Pro 6H	8/3/2016 0:00	12:49:13pm	New	Sensor	08032016-1 ft Boundary Part 4.SSF
SU 1	1.5	41,336	396211.12	4566620.01	1288.672	1.40	0.80	Uncorrected	Pro 6H	8/3/2016 0:00	01:13:00pm	New	Sensor	08032016-1 ft Boundary Part 4.SSF
SU 1	1.5	41,335	396213.35	4566621.95	1291.463	1.90	0.90	Uncorrected	Pro 6H	8/3/2016 0:00	12:28:38pm	New	Sensor	08032016-1 ft Boundary Part 4.SSF

SU	Z-Score	CPM	Easting	Northing	MSL	PDOP	HDOP	CorrType	RcvrType	GPS_Date	GPS_Time	Update	FeatName	Datafile
SU 1	1.5	41,317	396200.76	4566617.45	1288.609	1.60	0.90	Uncorrected	Pro 6H	8/3/2016 0:00	01:26:43pm	New	Sensor	08032016-1 ft Boundary Part 4.SSF
SU 1	1.49	41,307	396212.59	4566623.1	1289.292	1.40	0.80	Uncorrected	Pro 6H	8/3/2016 0:00	12:51:04pm	New	Sensor	08032016-1 ft Boundary Part 4.SSF
SU 1	1.48	41,281	396201.32	4566619.46	1289.988	1.60	0.80	Uncorrected	Pro 6H	8/3/2016 0:00	12:36:44pm	New	Sensor	08032016-1 ft Boundary Part 4.SSF
SU 1	1.48	41,274	396188.79	4566631.26	1290.065	1.50	0.80	Uncorrected	Pro 6H	8/3/2016 0:00	12:46:56pm	New	Sensor	08032016-1 ft Boundary Part 4.SSF
SU 1	1.48	41,268	396206.72	4566621.44	1288.797	1.50	0.80	Uncorrected	Pro 6H	8/3/2016 0:00	01:09:38pm	New	Sensor	08032016-1 ft Boundary Part 4.SSF
SU 1	1.48	41,267	396233.64	4566611.73	1289.873	1.90	0.90	Uncorrected	Pro 6H	8/3/2016 0:00	12:25:24pm	New	Sensor	08032016-1 ft Boundary Part 4.SSF
SU 1	1.47	41,232	396205.35	4566619.9	1288.559	1.50	0.80	Uncorrected	Pro 6H	8/3/2016 0:00	01:09:42pm	New	Sensor	08032016-1 ft Boundary Part 4.SSF
SU 1	1.46	41,211	396201.25	4566619.49	1290.034	1.60	0.80	Uncorrected	Pro 6H	8/3/2016 0:00	12:36:49pm	New	Sensor	08032016-1 ft Boundary Part 4.SSF
SU 1	1.46	41,191	396206.63	4566621.49	1288.605	1.40	0.80	Uncorrected	Pro 6H	8/3/2016 0:00	01:23:45pm	New	Sensor	08032016-1 ft Boundary Part 4.SSF
SU 1	1.45	41,186	396230.25	4566612.09	1289.657	1.90	0.90	Uncorrected	Pro 6H	8/3/2016 0:00	12:22:56pm	New	Sensor	08032016-1 ft Boundary Part 4.SSF
SU 1	1.45	41,178	396206.29	4566620.11	1288.789	1.50	0.80	Uncorrected	Pro 6H	8/3/2016 0:00	01:09:34pm	New	Sensor	08032016-1 ft Boundary Part 4.SSF
SU 1	1.45	41,166	396206.13	4566624.05	1289.604	1.40	0.80	Uncorrected	Pro 6H	8/3/2016 0:00	12:48:59pm	New	Sensor	08032016-1 ft Boundary Part 4.SSF
SU 1	1.44	41,140	396206.75	4566625.05	1289.626	1.40	0.80	Uncorrected	Pro 6H	8/3/2016 0:00	12:50:44pm	New	Sensor	08032016-1 ft Boundary Part 4.SSF
SU 1	1.44	41,139	396199.37	4566619.78	1290.367	1.60	0.80	Uncorrected	Pro 6H	8/3/2016 0:00	12:36:00pm	New	Sensor	08032016-1 ft Boundary Part 4.SSF
SU 1	1.44	41,139	396201.15	4566617.17	1288.37	1.60	0.90	Uncorrected	Pro 6H	8/3/2016 0:00	01:26:44pm	New	Sensor	08032016-1 ft Boundary Part 4.SSF
SU 1	1.43	41,120	396200.43	4566619.62	1290.066	1.60	0.80	Uncorrected	Pro 6H	8/3/2016 0:00	12:37:18pm	New	Sensor	08032016-1 ft Boundary Part 4.SSF
SU 1	1.43	41,111	396206.46	4566623.52	1289.51	1.50	0.80	Uncorrected	Pro 6H	8/3/2016 0:00	12:47:48pm	New	Sensor	08032016-1 ft Boundary Part 4.SSF
SU 1	1.43	41,108	396205.2	4566625.31	1289.507	1.40	0.80	Uncorrected	Pro 6H	8/3/2016 0:00	12:49:28pm	New	Sensor	08032016-1 ft Boundary Part 4.SSF
SU 1	1.43	41,105	396199.79	4566619.6	1288.698	1.60	0.90	Uncorrected	Pro 6H	8/3/2016 0:00	01:27:10pm	New	Sensor	08032016-1 ft Boundary Part 4.SSF
SU 1	1.42	41,081	396197.48	4566619.82	1289.162	1.40	0.80	Uncorrected	Pro 6H	8/3/2016 0:00	01:13:40pm	New	Sensor	08032016-1 ft Boundary Part 4.SSF
SU 1	1.42	41,077	396207.65	4566621.66	1289.507	1.50	0.80	Uncorrected	Pro 6H	8/3/2016 0:00	12:46:20pm	New	Sensor	08032016-1 ft Boundary Part 4.SSF
SU 1	1.42	41,076	396198.83	4566620.05	1290.402	1.60	0.80	Uncorrected	Pro 6H	8/3/2016 0:00	12:35:59pm	New	Sensor	08032016-1 ft Boundary Part 4.SSF
SU 1	1.42	41,076	396185.92	4566628.13	1290.499	1.60	0.80	Uncorrected	Pro 6H	8/3/2016 0:00	12:39:44pm	New	Sensor	08032016-1 ft Boundary Part 4.SSF
SU 1	1.42	41,070	396205.93	4566621.92	1289.479	1.50	0.80	Uncorrected	Pro 6H	8/3/2016 0:00	12:46:06pm	New	Sensor	08032016-1 ft Boundary Part 4.SSF
SU 1	1.42	41,069	396201.07	4566618.69	1290.121	1.60	0.80	Uncorrected	Pro 6H	8/3/2016 0:00	12:36:03pm	New	Sensor	08032016-1 ft Boundary Part 4.SSF
SU 1	1.41	41,055	396199.37	4566619.72	1288.917	1.60	0.90	Uncorrected	Pro 6H	8/3/2016 0:00	01:26:26pm	New	Sensor	08032016-1 ft Boundary Part 4.SSF
SU 1	1.41	41,054	396201.63	4566617.62	1288.575	1.40	0.80	Uncorrected	Pro 6H	8/3/2016 0:00	01:23:58pm	New	Sensor	08032016-1 ft Boundary Part 4.SSF
SU 1	1.41	41,039	396204.39	4566616.17	1289.844	1.60	0.80	Uncorrected	Pro 6H	8/3/2016 0:00	12:34:31pm	New	Sensor	08032016-1 ft Boundary Part 4.SSF
SU 1	1.4	41,033	396229	4566609.87	1289.844	1.90	0.90	Uncorrected	Pro 6H	8/3/2016 0:00	12:23:03pm	New	Sensor	08032016-1 ft Boundary Part 4.SSF
SU 1	1.4	41,019	396207.46	4566624.81	1289.416	1.40	0.80	Uncorrected	Pro 6H	8/3/2016 0:00	12:50:48pm	New	Sensor	08032016-1 ft Boundary Part 4.SSF
SU 1	1.4	41,015	396201.28	4566619.45	1290.018	1.60	0.80	Uncorrected	Pro 6H	8/3/2016 0:00	12:36:47pm	New	Sensor	08032016-1 ft Boundary Part 4.SSF
SU 1	1.4	41,005	396192.83	4566625.28	1290.184	1.60	0.80	Uncorrected	Pro 6H	8/3/2016 0:00	12:40:01pm	New	Sensor	08032016-1 ft Boundary Part 4.SSF
SU 1	1.39	40,994	396201.54	4566620.6	1288.896	1.40	0.80	Uncorrected	Pro 6H	8/3/2016 0:00	01:13:34pm	New	Sensor	08032016-1 ft Boundary Part 4.SSF
SU 1	1.39	40,988	396212.84	4566621.88	1289.255	1.40	0.80	Uncorrected	Pro 6H	8/3/2016 0:00	12:49:11pm	New	Sensor	08032016-1 ft Boundary Part 4.SSF
SU 1	1.39	40,988	396199.56	4566617.95	1288.897	1.60	0.90	Uncorrected	Pro 6H	8/3/2016 0:00	01:26:22pm	New	Sensor	08032016-1 ft Boundary Part 4.SSF
SU 1	1.38	40,956	396207.29	4566625.02	1289.43	1.40	0.80	Uncorrected	Pro 6H	8/3/2016 0:00	12:50:46pm	New	Sensor	08032016-1 ft Boundary Part 4.SSF
SU 1	1.38	40,945	396212.69	4566623.27	1291.457	1.90	0.90	Uncorrected	Pro 6H	8/3/2016 0:00	12:28:41pm	New	Sensor	08032016-1 ft Boundary Part 4.SSF
SU 1	1.38	40,945	396219.29	4566615.39	1289.65	1.60	0.80	Uncorrected	Pro 6H	8/3/2016 0:00	12:31:53pm	New	Sensor	08032016-1 ft Boundary Part 4.SSF
SU 1	1.38	40,944	396206.3	4566625.3	1289.645	1.40	0.80	Uncorrected	Pro 6H	8/3/2016 0:00	12:51:19pm	New	Sensor	08032016-1 ft Boundary Part 4.SSF
SU 1	1.38	40,943	396216.09	4566611.35	1289.511	1.60	0.80	Uncorrected	Pro 6H	8/3/2016 0:00	12:33:37pm	New	Sensor	08032016-1 ft Boundary Part 4.SSF
SU 1	1.37	40,927	396204.23	4566624.43	1289.656	1.50	0.80	Uncorrected	Pro 6H	8/3/2016 0:00	12:47:56pm	New	Sensor	08032016-1 ft Boundary Part 4.SSF
SU 1	1.37	40,921	396217.12	4566621.99	1291.228	1.90	0.90	Uncorrected	Pro 6H	8/3/2016 0:00	12:28:25pm	New	Sensor	08032016-1 ft Boundary Part 4.SSF
SU 1	1.36	40,906	396202.76	4566627.41	1289.571	1.40	0.80	Uncorrected	Pro 6H	8/3/2016 0:00	12:52:22pm	New	Sensor	08032016-1 ft Boundary Part 4.SSF
SU 1	1.36	40,903	396200.93	4566618.27	1289.976	1.60	0.80	Uncorrected	Pro 6H	8/3/2016 0:00	12:34:38pm	New	Sensor	08032016-1 ft Boundary Part 4.SSF
SU 1	1.36	40,900	396199.85	4566620.13	1288.817	1.60	0.90	Uncorrected	Pro 6H	8/3/2016 0:00	01:26:35pm	New	Sensor	08032016-1 ft Boundary Part 4.SSF
SU 1	1.36	40,894	396198.71	4566628.88	1289.869	1.40	0.80	Uncorrected	Pro 6H	8/3/2016 0:00	12:50:24pm	New	Sensor	08032016-1 ft Boundary Part 4.SSF
SU 1	1.36	40,891	396199	4566617.43	1288.857	1.60	0.90	Uncorrected	Pro 6H	8/3/2016 0:00	01:26:58pm	New	Sensor	08032016-1 ft Boundary Part 4.SSF
SU 1	1.36	40,889	396232.79	4566611.15	1289.889	1.90	0.90	Uncorrected	Pro 6H	8/3/2016 0:00	12:25:26pm	New	Sensor	08032016-1 ft Boundary Part 4.SSF
SU 1	1.35	40,859	396198.91	4566627.09	1289.042	1.50	0.80	Uncorrected	Pro 6H	8/3/2016 0:00	01:07:17pm	New	Sensor	08032016-1 ft Boundary Part 4.SSF
SU 1	1.35	40,851	396211.01	4566618.31	1289.804	1.50	0.80	Uncorrected	Pro 6H	8/3/2016 0:00	12:44:39pm	New	Sensor	08032016-1 ft Boundary Part 4.SSF
SU 1	1.35	40,850	396200.31	4566619.72	1290.082	1.60	0.80	Uncorrected	Pro 6H	8/3/2016 0:00	12:37:19pm	New	Sensor	08032016-1 ft Boundary Part 4.SSF
SU 1	1.35	40,847	396201.28	4566620.18	1288.693	1.60	0.90	Uncorrected	Pro 6H	8/3/2016 0:00	01:26:15pm	New	Sensor	08032016-1 ft Boundary Part 4.SSF

SU	Z-Score	CPM	Easting	Northing	MSL	PDOP	HDOP	CorrType	RcvrType	GPS_Date	GPS_Time	Update	FeatName	Datafile
SU 1	1.34	40,846	396212.16	4566623.7	1291.464	1.90	0.90	Uncorrected	Pro 6H	8/3/2016 0:00	12:28:50pm	New	Sensor	08032016-1 ft Boundary Part 4.SSF
SU 1	1.34	40,844	396211.26	4566620.89	1288.661	1.40	0.80	Uncorrected	Pro 6H	8/3/2016 0:00	01:13:01pm	New	Sensor	08032016-1 ft Boundary Part 4.SSF
SU 1	1.34	40,840	396235.26	4566616.53	1289.853	1.90	0.90	Uncorrected	Pro 6H	8/3/2016 0:00	12:24:28pm	New	Sensor	08032016-1 ft Boundary Part 4.SSF
SU 1	1.34	40,837	396204.17	4566626.76	1289.716	1.40	0.80	Uncorrected	Pro 6H	8/3/2016 0:00	12:50:34pm	New	Sensor	08032016-1 ft Boundary Part 4.SSF
SU 1	1.34	40,835	396205.42	4566633.22	1289.279	1.40	0.80	Uncorrected	Pro 6H	8/3/2016 0:00	01:03:10pm	New	Sensor	08032016-1 ft Boundary Part 4.SSF
SU 1	1.34	40,832	396231.08	4566611.58	1289.8	1.90	0.90	Uncorrected	Pro 6H	8/3/2016 0:00	12:23:47pm	New	Sensor	08032016-1 ft Boundary Part 4.SSF
SU 1	1.34	40,823	396204.59	4566626.34	1289.71	1.40	0.80	Uncorrected	Pro 6H	8/3/2016 0:00	12:51:24pm	New	Sensor	08032016-1 ft Boundary Part 4.SSF
SU 1	1.34	40,823	396207.6	4566632.37	1289.173	1.40	0.80	Uncorrected	Pro 6H	8/3/2016 0:00	01:03:13pm	New	Sensor	08032016-1 ft Boundary Part 4.SSF
SU 1	1.34	40,823	396199.77	4566619.5	1288.702	1.60	0.90	Uncorrected	Pro 6H	8/3/2016 0:00	01:27:09pm	New	Sensor	08032016-1 ft Boundary Part 4.SSF
SU 1	1.34	40,819	396204.25	4566625.76	1289.58	1.40	0.80	Uncorrected	Pro 6H	8/3/2016 0:00	12:49:30pm	New	Sensor	08032016-1 ft Boundary Part 4.SSF
SU 1	1.33	40,813	396211.26	4566618.86	1289.744	1.50	0.80	Uncorrected	Pro 6H	8/3/2016 0:00	12:44:40pm	New	Sensor	08032016-1 ft Boundary Part 4.SSF
SU 1	1.32	40,766	396204.19	4566618.87	1289.09	1.50	0.80	Uncorrected	Pro 6H	8/3/2016 0:00	01:09:50pm	New	Sensor	08032016-1 ft Boundary Part 4.SSF
SU 1	1.32	40,762	396199.12	4566621.04	1290.097	1.60	0.80	Uncorrected	Pro 6H	8/3/2016 0:00	12:38:18pm	New	Sensor	08032016-1 ft Boundary Part 4.SSF
SU 1	1.32	40,760	396205.26	4566623.5	1288.605	1.60	0.90	Uncorrected	Pro 6H	8/3/2016 0:00	01:27:34pm	New	Sensor	08032016-1 ft Boundary Part 4.SSF
SU 1	1.31	40,736	396218.32	4566620.6	1289.902	1.60	0.80	Uncorrected	Pro 6H	8/3/2016 0:00	12:30:51pm	New	Sensor	08032016-1 ft Boundary Part 4.SSF
SU 1	1.31	40,732	396213.03	4566621.63	1291.353	1.90	0.90	Uncorrected	Pro 6H	8/3/2016 0:00	12:28:58pm	New	Sensor	08032016-1 ft Boundary Part 4.SSF
SU 1	1.31	40,727	396213.39	4566622.29	1291.578	1.90	0.90	Uncorrected	Pro 6H	8/3/2016 0:00	12:28:08pm	New	Sensor	08032016-1 ft Boundary Part 4.SSF
SU 1	1.31	40,726	396204.27	4566627.22	1288.738	1.50	0.80	Uncorrected	Pro 6H	8/3/2016 0:00	01:08:35pm	New	Sensor	08032016-1 ft Boundary Part 4.SSF
SU 1	1.3	40,708	396203.61	4566626.75	1289.698	1.40	0.80	Uncorrected	Pro 6H	8/3/2016 0:00	12:50:34pm	New	Sensor	08032016-1 ft Boundary Part 4.SSF
SU 1	1.29	40,689	396197.8	4566621.28	1290.172	1.60	0.80	Uncorrected	Pro 6H	8/3/2016 0:00	12:37:24pm	New	Sensor	08032016-1 ft Boundary Part 4.SSF
SU 1	1.29	40,667	396211.05	4566621.45	1289.403	1.40	0.80	Uncorrected	Pro 6H	8/3/2016 0:00	12:49:08pm	New	Sensor	08032016-1 ft Boundary Part 4.SSF
SU 1	1.29	40,667	396187.79	4566631.77	1289.396	1.70	0.90	Uncorrected	Pro 6H	8/3/2016 0:00	01:11:07pm	New	Sensor	08032016-1 ft Boundary Part 4.SSF
SU 1	1.28	40,645	396201.19	4566617.21	1288.455	2.00	1.00	Uncorrected	Pro 6H	8/3/2016 0:00	01:26:45pm	New	Sensor	08032016-1 ft Boundary Part 4.SSF
SU 1	1.27	40,626	396230.08	4566611.81	1289.661	1.90	0.90	Uncorrected	Pro 6H	8/3/2016 0:00	12:22:57pm	New	Sensor	08032016-1 ft Boundary Part 4.SSF
SU 1	1.27	40,626	396202.25	4566627.74	1289.552	1.40	0.80	Uncorrected	Pro 6H	8/3/2016 0:00	12:52:21pm	New	Sensor	08032016-1 ft Boundary Part 4.SSF
SU 1	1.27	40,617	396205.91	4566622.42	1289.046	1.70	0.90	Uncorrected	Pro 6H	8/3/2016 0:00	01:09:57pm	New	Sensor	08032016-1 ft Boundary Part 4.SSF
SU 1	1.27	40,613	396199.26	4566628.38	1288.923	1.40	0.80	Uncorrected	Pro 6H	8/3/2016 0:00	01:25:25pm	New	Sensor	08032016-1 ft Boundary Part 4.SSF
SU 1	1.27	40,607	396198	4566619.42	1289.184	1.40	0.80	Uncorrected	Pro 6H	8/3/2016 0:00	01:13:39pm	New	Sensor	08032016-1 ft Boundary Part 4.SSF
SU 1	1.27	40,606	396189.82	4566638.54	1290.512	1.40	0.80	Uncorrected	Pro 6H	8/3/2016 0:00	12:58:14pm	New	Sensor	08032016-1 ft Boundary Part 4.SSF
SU 1	1.27	40,601	396200.15	4566621.09	1288.81	1.60	0.90	Uncorrected	Pro 6H	8/3/2016 0:00	01:26:33pm	New	Sensor	08032016-1 ft Boundary Part 4.SSF
SU 1	1.26	40,597	396187.45	4566631.75	1290.267	1.50	0.80	Uncorrected	Pro 6H	8/3/2016 0:00	12:45:33pm	New	Sensor	08032016-1 ft Boundary Part 4.SSF
SU 1	1.26	40,584	396205.37	4566620.93	1288.543	1.40	0.80	Uncorrected	Pro 6H	8/3/2016 0:00	01:24:05pm	New	Sensor	08032016-1 ft Boundary Part 4.SSF
SU 1	1.24	40,521	396204.52	4566619.42	1289.097	1.50	0.80	Uncorrected	Pro 6H	8/3/2016 0:00	01:09:51pm	New	Sensor	08032016-1 ft Boundary Part 4.SSF
SU 1	1.23	40,500	396200.49	4566625.16	1289.14	1.40	0.80	Uncorrected	Pro 6H	8/3/2016 0:00	01:11:40pm	New	Sensor	08032016-1 ft Boundary Part 4.SSF
SU 1	1.21	40,435	396201.37	4566618.13	1288.638	1.40	0.80	Uncorrected	Pro 6H	8/3/2016 0:00	01:24:20pm	New	Sensor	08032016-1 ft Boundary Part 4.SSF
SU 1	1.2	40,408	396229.57	4566610.11	1289.777	1.90	0.90	Uncorrected	Pro 6H	8/3/2016 0:00	12:23:04pm	New	Sensor	08032016-1 ft Boundary Part 4.SSF
SU 1	1.2	40,405	396210.29	4566620.37	1290.007	1.60	0.80	Uncorrected	Pro 6H	8/3/2016 0:00	12:32:18pm	New	Sensor	08032016-1 ft Boundary Part 4.SSF
SU 1	1.2	40,399	396205.17	4566621.78	1289.74	1.50	0.80	Uncorrected	Pro 6H	8/3/2016 0:00	12:44:57pm	New	Sensor	08032016-1 ft Boundary Part 4.SSF
SU 1	1.2	40,392	396228.9	4566610.91	1289.804	1.90	0.90	Uncorrected	Pro 6H	8/3/2016 0:00	12:23:00pm	New	Sensor	08032016-1 ft Boundary Part 4.SSF
SU 1	1.2	40,389	396195.73	4566625.77	1290.011	1.60	0.80	Uncorrected	Pro 6H	8/3/2016 0:00	12:42:27pm	New	Sensor	08032016-1 ft Boundary Part 4.SSF
SU 1	1.2	40,386	396218.67	4566615.89	1289.668	1.60	0.80	Uncorrected	Pro 6H	8/3/2016 0:00	12:31:54pm	New	Sensor	08032016-1 ft Boundary Part 4.SSF
SU 1	1.2	40,384	396212.22	4566623.68	1291.445	1.90	0.90	Uncorrected	Pro 6H	8/3/2016 0:00	12:28:49pm	New	Sensor	08032016-1 ft Boundary Part 4.SSF
SU 1	1.19	40,377	396213.53	4566622.86	1289.019	1.40	0.80	Uncorrected	Pro 6H	8/3/2016 0:00	12:52:47pm	New	Sensor	08032016-1 ft Boundary Part 4.SSF
SU 1	1.19	40,353	396212.88	4566621.88	1289.276	1.40	0.80	Uncorrected	Pro 6H	8/3/2016 0:00	12:49:10pm	New	Sensor	08032016-1 ft Boundary Part 4.SSF
SU 1	1.19	40,350	396203.86	4566616.54	1289.829	1.60	0.80	Uncorrected	Pro 6H	8/3/2016 0:00	12:34:32pm	New	Sensor	08032016-1 ft Boundary Part 4.SSF
SU 1	1.19	40,350	396190.11	4566628.79	1290.181	1.60	0.80	Uncorrected	Pro 6H	8/3/2016 0:00	12:42:39pm	New	Sensor	08032016-1 ft Boundary Part 4.SSF
SU 1	1.18	40,331	396203.97	4566626.74	1288.735	1.50	0.80	Uncorrected	Pro 6H	8/3/2016 0:00	01:08:36pm	New	Sensor	08032016-1 ft Boundary Part 4.SSF
SU 1	1.18	40,325	396207.97	4566615.38	1289.635	1.60	0.80	Uncorrected	Pro 6H	8/3/2016 0:00	12:38:59pm	New	Sensor	08032016-1 ft Boundary Part 4.SSF
SU 1	1.18	40,323	396194.66	4566624.83	1289.332	1.40	0.80	Uncorrected	Pro 6H	8/3/2016 0:00	01:11:33pm	New	Sensor	08032016-1 ft Boundary Part 4.SSF
SU 1	1.17	40,315	396209.89	4566613.87	1290.011	1.60	0.80	Uncorrected	Pro 6H	8/3/2016 0:00	12:33:14pm	New	Sensor	08032016-1 ft Boundary Part 4.SSF
SU 1	1.17	40,312	396196.42	4566622.41	1290.252	1.60	0.80	Uncorrected	Pro 6H	8/3/2016 0:00	12:38:13pm	New	Sensor	08032016-1 ft Boundary Part 4.SSF
SU 1	1.17	40,301	396212.85	4566622.45	1291.591	1.90	0.90	Uncorrected	Pro 6H	8/3/2016 0:00	12:28:09pm	New	Sensor	08032016-1 ft Boundary Part 4.SSF

SU	Z-Score	CPM	Easting	Northing	MSL	PDOP	HDOP	CorrType	RcvrType	GPS_Date	GPS_Time	Update	FeatName	Datafile
SU 1	1.17	40,293	396210.77	4566619.02	1289.72	1.50	0.80	Uncorrected	Pro 6H	8/3/2016 0:00	12:44:40pm	New	Sensor	08032016-1 ft Boundary Part 4.SSF
SU 1	1.16	40,281	396213.49	4566622.51	1289.324	1.40	0.80	Uncorrected	Pro 6H	8/3/2016 0:00	12:51:02pm	New	Sensor	08032016-1 ft Boundary Part 4.SSF
SU 1	1.16	40,277	396208.05	4566619.16	1289.48	1.60	0.80	Uncorrected	Pro 6H	8/3/2016 0:00	12:42:04pm	New	Sensor	08032016-1 ft Boundary Part 4.SSF
SU 1	1.16	40,268	396209	4566631.1	1288.567	1.50	0.80	Uncorrected	Pro 6H	8/3/2016 0:00	01:08:26pm	New	Sensor	08032016-1 ft Boundary Part 4.SSF
SU 1	1.16	40,266	396208.88	4566620.46	1289.38	1.50	0.80	Uncorrected	Pro 6H	8/3/2016 0:00	12:46:10pm	New	Sensor	08032016-1 ft Boundary Part 4.SSF
SU 1	1.16	40,266	396205.01	4566626.08	1289.678	1.40	0.80	Uncorrected	Pro 6H	8/3/2016 0:00	12:50:38pm	New	Sensor	08032016-1 ft Boundary Part 4.SSF
SU 1	1.15	40,235	396202.79	4566623.44	1288.734	1.60	0.90	Uncorrected	Pro 6H	8/3/2016 0:00	01:26:05pm	New	Sensor	08032016-1 ft Boundary Part 4.SSF
SU 1	1.15	40,229	396229.96	4566609.77	1290.074	1.90	0.90	Uncorrected	Pro 6H	8/3/2016 0:00	12:25:34pm	New	Sensor	08032016-1 ft Boundary Part 4.SSF
SU 1	1.15	40,227	396203.68	4566619.45	1288.596	1.40	0.80	Uncorrected	Pro 6H	8/3/2016 0:00	01:24:02pm	New	Sensor	08032016-1 ft Boundary Part 4.SSF
SU 1	1.14	40,222	396207.55	4566615.42	1289.885	1.60	0.80	Uncorrected	Pro 6H	8/3/2016 0:00	12:36:15pm	New	Sensor	08032016-1 ft Boundary Part 4.SSF
SU 1	1.14	40,208	396211.91	4566622.84	1291.472	1.90	0.90	Uncorrected	Pro 6H	8/3/2016 0:00	12:28:55pm	New	Sensor	08032016-1 ft Boundary Part 4.SSF
SU 1	1.14	40,199	396206.34	4566626.8	1289.406	1.40	0.80	Uncorrected	Pro 6H	8/3/2016 0:00	12:53:04pm	New	Sensor	08032016-1 ft Boundary Part 4.SSF
SU 1	1.14	40,196	396206.97	4566614.7	1289.931	1.60	0.80	Uncorrected	Pro 6H	8/3/2016 0:00	12:36:13pm	New	Sensor	08032016-1 ft Boundary Part 4.SSF
SU 1	1.14	40,195	396205.67	4566617.83	1289.683	1.60	0.80	Uncorrected	Pro 6H	8/3/2016 0:00	12:39:05pm	New	Sensor	08032016-1 ft Boundary Part 4.SSF
SU 1	1.13	40,192	396204.91	4566626.17	1289.571	1.40	0.80	Uncorrected	Pro 6H	8/3/2016 0:00	01:03:54pm	New	Sensor	08032016-1 ft Boundary Part 4.SSF
SU 1	1.13	40,183	396230.5	4566612.67	1289.623	1.90	0.90	Uncorrected	Pro 6H	8/3/2016 0:00	12:22:55pm	New	Sensor	08032016-1 ft Boundary Part 4.SSF
SU 1	1.13	40,182	396190.73	4566638.58	1290.5	1.40	0.80	Uncorrected	Pro 6H	8/3/2016 0:00	12:58:17pm	New	Sensor	08032016-1 ft Boundary Part 4.SSF
SU 1	1.13	40,182	396209.08	4566621.34	1288.452	1.40	0.80	Uncorrected	Pro 6H	8/3/2016 0:00	01:23:20pm	New	Sensor	08032016-1 ft Boundary Part 4.SSF
SU 1	1.13	40,179	396210.3	4566626.16	1289.658	1.40	0.80	Uncorrected	Pro 6H	8/3/2016 0:00	12:55:57pm	New	Sensor	08032016-1 ft Boundary Part 4.SSF
SU 1	1.13	40,175	396184.42	4566626.87	1290.925	1.60	0.80	Uncorrected	Pro 6H	8/3/2016 0:00	12:35:13pm	New	Sensor	08032016-1 ft Boundary Part 4.SSF
SU 1	1.13	40,168	396230.93	4566612.71	1289.907	1.90	0.90	Uncorrected	Pro 6H	8/3/2016 0:00	12:26:29pm	New	Sensor	08032016-1 ft Boundary Part 4.SSF
SU 1	1.12	40,160	396206.11	4566625.19	1289.638	1.40	0.80	Uncorrected	Pro 6H	8/3/2016 0:00	12:50:41pm	New	Sensor	08032016-1 ft Boundary Part 4.SSF
SU 1	1.12	40,154	396218.23	4566620.19	1290.082	1.60	0.80	Uncorrected	Pro 6H	8/3/2016 0:00	12:30:52pm	New	Sensor	08032016-1 ft Boundary Part 4.SSF
SU 1	1.12	40,140	396210.99	4566623.2	1289.404	1.40	0.80	Uncorrected	Pro 6H	8/3/2016 0:00	12:50:55pm	New	Sensor	08032016-1 ft Boundary Part 4.SSF
SU 1	1.11	40,131	396199.97	4566628.89	1289.625	1.40	0.80	Uncorrected	Pro 6H	8/3/2016 0:00	12:52:17pm	New	Sensor	08032016-1 ft Boundary Part 4.SSF
SU 1	1.11	40,123	396198.65	4566627.99	1288.981	1.40	0.80	Uncorrected	Pro 6H	8/3/2016 0:00	01:25:26pm	New	Sensor	08032016-1 ft Boundary Part 4.SSF
SU 1	1.11	40,121	396202.2	4566626.63	1289.11	1.40	0.80	Uncorrected	Pro 6H	8/3/2016 0:00	01:14:22pm	New	Sensor	08032016-1 ft Boundary Part 4.SSF
SU 1	1.11	40,118	396207.92	4566614.84	1289.908	1.60	0.80	Uncorrected	Pro 6H	8/3/2016 0:00	12:33:18pm	New	Sensor	08032016-1 ft Boundary Part 4.SSF
SU 1	1.11	40,102	396221.42	4566614.88	1289.968	1.90	0.90	Uncorrected	Pro 6H	8/3/2016 0:00	12:21:48pm	New	Sensor	08032016-1 ft Boundary Part 4.SSF
SU 1	1.1	40,093	396204.52	4566622.86	1288.919	1.40	0.80	Uncorrected	Pro 6H	8/3/2016 0:00	01:13:29pm	New	Sensor	08032016-1 ft Boundary Part 4.SSF
SU 1	1.1	40,082	396202.98	4566617.82	1288.537	1.40	0.80	Uncorrected	Pro 6H	8/3/2016 0:00	01:23:52pm	New	Sensor	08032016-1 ft Boundary Part 4.SSF
SU 1	1.1	40,071	396200.93	4566617.09	1288.887	1.60	0.90	Uncorrected	Pro 6H	8/3/2016 0:00	01:26:46pm	New	Sensor	08032016-1 ft Boundary Part 4.SSF
SU 1	1.09	40,057	396227.54	4566610.14	1289.883	1.90	0.90	Uncorrected	Pro 6H	8/3/2016 0:00	12:22:07pm	New	Sensor	08032016-1 ft Boundary Part 4.SSF
SU 1	1.08	40,038	396211.8	4566623.62	1291.493	1.90	0.90	Uncorrected	Pro 6H	8/3/2016 0:00	12:28:52pm	New	Sensor	08032016-1 ft Boundary Part 4.SSF
SU 1	1.08	40,027	396203.36	4566616.75	1289.85	1.60	0.80	Uncorrected	Pro 6H	8/3/2016 0:00	12:34:33pm	New	Sensor	08032016-1 ft Boundary Part 4.SSF
SU 1	1.08	40,025	396204.45	4566623.28	1289.589	1.50	0.80	Uncorrected	Pro 6H	8/3/2016 0:00	12:46:27pm	New	Sensor	08032016-1 ft Boundary Part 4.SSF
SU 1	1.07	39,998	396230.79	4566611.11	1289.79	1.90	0.90	Uncorrected	Pro 6H	8/3/2016 0:00	12:23:48pm	New	Sensor	08032016-1 ft Boundary Part 4.SSF
SU 1	1.07	39,997	396211.9	4566623.31	1289.292	1.40	0.80	Uncorrected	Pro 6H	8/3/2016 0:00	12:51:06pm	New	Sensor	08032016-1 ft Boundary Part 4.SSF
SU 1	1.07	39,991	396212.17	4566623.79	1291.45	1.90	0.90	Uncorrected	Pro 6H	8/3/2016 0:00	12:28:45pm	New	Sensor	08032016-1 ft Boundary Part 4.SSF
SU 1	1.07	39,989	396206.13	4566626.02	1289.346	1.40	0.80	Uncorrected	Pro 6H	8/3/2016 0:00	12:52:30pm	New	Sensor	08032016-1 ft Boundary Part 4.SSF
SU 1	1.07	39,988	396229.05	4566611.26	1289.65	1.90	0.90	Uncorrected	Pro 6H	8/3/2016 0:00	12:22:11pm	New	Sensor	08032016-1 ft Boundary Part 4.SSF
SU 1	1.07	39,984	396206.57	4566623	1288.976	1.40	0.80	Uncorrected	Pro 6H	8/3/2016 0:00	01:11:48pm	New	Sensor	08032016-1 ft Boundary Part 4.SSF
SU 1	1.07	39,982	396201.21	4566619.5	1290.015	1.60	0.80	Uncorrected	Pro 6H	8/3/2016 0:00	12:36:46pm	New	Sensor	08032016-1 ft Boundary Part 4.SSF
SU 1	1.06	39,956	396206.71	4566626.63	1289.345	1.40	0.80	Uncorrected	Pro 6H	8/3/2016 0:00	12:53:03pm	New	Sensor	08032016-1 ft Boundary Part 4.SSF
SU 1	1.06	39,953	396210.4	4566619.28	1289.69	1.50	0.80	Uncorrected	Pro 6H	8/3/2016 0:00	12:44:42pm	New	Sensor	08032016-1 ft Boundary Part 4.SSF
SU 1	1.06	39,948	396206.12	4566621.95	1289.094	1.70	0.90	Uncorrected	Pro 6H	8/3/2016 0:00	01:09:56pm	New	Sensor	08032016-1 ft Boundary Part 4.SSF
SU 1	1.05	39,944	396198.38	4566626.03	1289.043	1.50	0.80	Uncorrected	Pro 6H	8/3/2016 0:00	01:07:15pm	New	Sensor	08032016-1 ft Boundary Part 4.SSF
SU 1	1.05	39,941	396206.13	4566617.51	1289.664	1.60	0.80	Uncorrected	Pro 6H	8/3/2016 0:00	12:39:04pm	New	Sensor	08032016-1 ft Boundary Part 4.SSF
SU 1	1.05	39,927	396211.27	4566617.86	1288.546	1.40	0.80	Uncorrected	Pro 6H	8/3/2016 0:00	01:23:08pm	New	Sensor	08032016-1 ft Boundary Part 4.SSF
SU 1	1.05	39,921	396234.42	4566615.77	1289.806	1.90	0.90	Uncorrected	Pro 6H	8/3/2016 0:00	12:24:08pm	New	Sensor	08032016-1 ft Boundary Part 4.SSF
SU 1	1.04	39,911	396203.79	4566619.01	1289.749	1.60	0.80	Uncorrected	Pro 6H	8/3/2016 0:00	12:39:12pm	New	Sensor	08032016-1 ft Boundary Part 4.SSF
SU 1	1.04	39,906	396201.96	4566625	1290.344	1.40	0.80	Uncorrected	Pro 6H	8/3/2016 0:00	12:54:41pm	New	Sensor	08032016-1 ft Boundary Part 4.SSF

SU	Z-Score	CPM	Easting	Northing	MSL	PDOP	HDOP	CorrType	RcvrType	GPS_Date	GPS_Time	Update	FeatName	Datafile
SU 1	1.04	39,896	396203.99	4566622.88	1289.583	1.50	0.80	Uncorrected	Pro 6H	8/3/2016 0:00	12:46:02pm	New	Sensor	08032016-1 ft Boundary Part 4.SSF
SU 1	1.04	39,896	396207.12	4566626.32	1289.301	1.40	0.80	Uncorrected	Pro 6H	8/3/2016 0:00	12:53:01pm	New	Sensor	08032016-1 ft Boundary Part 4.SSF
SU 1	1.04	39,883	396210.87	4566617.73	1288.707	1.40	0.80	Uncorrected	Pro 6H	8/3/2016 0:00	01:12:57pm	New	Sensor	08032016-1 ft Boundary Part 4.SSF
SU 1	1.03	39,880	396199.99	4566620.63	1288.813	1.60	0.90	Uncorrected	Pro 6H	8/3/2016 0:00	01:26:34pm	New	Sensor	08032016-1 ft Boundary Part 4.SSF
SU 1	1.03	39,878	396209.86	4566625.62	1289.61	1.40	0.80	Uncorrected	Pro 6H	8/3/2016 0:00	12:55:42pm	New	Sensor	08032016-1 ft Boundary Part 4.SSF
SU 1	1.03	39,870	396200.8	4566617.56	1288.547	1.60	0.90	Uncorrected	Pro 6H	8/3/2016 0:00	01:26:42pm	New	Sensor	08032016-1 ft Boundary Part 4.SSF
SU 1	1.03	39,869	396203.75	4566624.44	1289.495	1.50	0.80	Uncorrected	Pro 6H	8/3/2016 0:00	12:47:24pm	New	Sensor	08032016-1 ft Boundary Part 4.SSF
SU 1	1.03	39,854	396204.76	4566622.55	1289.539	1.50	0.80	Uncorrected	Pro 6H	8/3/2016 0:00	12:46:04pm	New	Sensor	08032016-1 ft Boundary Part 4.SSF
SU 1	1.02	39,839	396217.38	4566622.62	1289.855	1.60	0.80	Uncorrected	Pro 6H	8/3/2016 0:00	12:30:09pm	New	Sensor	08032016-1 ft Boundary Part 4.SSF
SU 1	1.02	39,839	396205.32	4566617.97	1289.737	1.60	0.80	Uncorrected	Pro 6H	8/3/2016 0:00	12:39:06pm	New	Sensor	08032016-1 ft Boundary Part 4.SSF
SU 1	1.02	39,839	396205.62	4566626.84	1289.399	1.40	0.80	Uncorrected	Pro 6H	8/3/2016 0:00	12:53:05pm	New	Sensor	08032016-1 ft Boundary Part 4.SSF
SU 1	1.02	39,839	396210.61	4566621.94	1288.432	1.60	0.90	Uncorrected	Pro 6H	8/3/2016 0:00	01:27:49pm	New	Sensor	08032016-1 ft Boundary Part 4.SSF
SU 1	1.02	39,838	396210.08	4566619.36	1289.691	1.50	0.80	Uncorrected	Pro 6H	8/3/2016 0:00	12:44:42pm	New	Sensor	08032016-1 ft Boundary Part 4.SSF
SU 1	1.02	39,834	396198.28	4566619.55	1288.972	1.50	0.80	Uncorrected	Pro 6H	8/3/2016 0:00	01:08:02pm	New	Sensor	08032016-1 ft Boundary Part 4.SSF
SU 1	1.02	39,824	396213.67	4566621.72	1289.388	1.40	0.80	Uncorrected	Pro 6H	8/3/2016 0:00	12:51:00pm	New	Sensor	08032016-1 ft Boundary Part 4.SSF
SU 1	1.02	39,821	396212.93	4566622.77	1291.493	1.90	0.90	Uncorrected	Pro 6H	8/3/2016 0:00	12:28:40pm	New	Sensor	08032016-1 ft Boundary Part 4.SSF
SU 1	1.01	39,819	396207.03	4566622.11	1289.527	1.50	0.80	Uncorrected	Pro 6H	8/3/2016 0:00	12:46:22pm	New	Sensor	08032016-1 ft Boundary Part 4.SSF
SU 1	1.01	39,802	396232.39	4566610.91	1289.931	1.90	0.90	Uncorrected	Pro 6H	8/3/2016 0:00	12:25:27pm	New	Sensor	08032016-1 ft Boundary Part 4.SSF
SU 1	1.01	39,796	396222.36	4566614.09	1289.898	1.90	0.90	Uncorrected	Pro 6H	8/3/2016 0:00	12:21:50pm	New	Sensor	08032016-1 ft Boundary Part 4.SSF
SU 1	1	39,781	396206.86	4566621.11	1288.788	1.50	0.80	Uncorrected	Pro 6H	8/3/2016 0:00	01:09:36pm	New	Sensor	08032016-1 ft Boundary Part 4.SSF
SU 1	1	39,777	396195.02	4566627.54	1290.144	1.50	0.80	Uncorrected	Pro 6H	8/3/2016 0:00	12:45:46pm	New	Sensor	08032016-1 ft Boundary Part 4.SSF
SU 1	1	39,772	396208.6	4566613.71	1289.994	1.60	0.80	Uncorrected	Pro 6H	8/3/2016 0:00	12:33:25pm	New	Sensor	08032016-1 ft Boundary Part 4.SSF
SU 1	1	39,766	396199.98	4566619.95	1288.703	1.60	0.90	Uncorrected	Pro 6H	8/3/2016 0:00	01:27:11pm	New	Sensor	08032016-1 ft Boundary Part 4.SSF
SU 1	0.99	39,755	396233.98	4566612.52	1289.842	1.90	0.90	Uncorrected	Pro 6H	8/3/2016 0:00	12:25:22pm	New	Sensor	08032016-1 ft Boundary Part 4.SSF
SU 1	0.99	39,751	396207.92	4566615.88	1289.629	1.60	0.80	Uncorrected	Pro 6H	8/3/2016 0:00	12:39:00pm	New	Sensor	08032016-1 ft Boundary Part 4.SSF
SU 1	0.99	39,749	396200.02	4566617.31	1288.927	1.40	0.80	Uncorrected	Pro 6H	8/3/2016 0:00	01:25:03pm	New	Sensor	08032016-1 ft Boundary Part 4.SSF
SU 1	0.99	39,741	396206.69	4566621.36	1288.786	1.70	0.90	Uncorrected	Pro 6H	8/3/2016 0:00	01:10:13pm	New	Sensor	08032016-1 ft Boundary Part 4.SSF
SU 1	0.99	39,736	396201.21	4566619.7	1288.678	1.40	0.80	Uncorrected	Pro 6H	8/3/2016 0:00	01:25:09pm	New	Sensor	08032016-1 ft Boundary Part 4.SSF
SU 1	0.98	39,726	396212.11	4566623.82	1291.456	1.90	0.90	Uncorrected	Pro 6H	8/3/2016 0:00	12:28:44pm	New	Sensor	08032016-1 ft Boundary Part 4.SSF
SU 1	0.98	39,722	396221.11	4566615.53	1289.974	1.90	0.90	Uncorrected	Pro 6H	8/3/2016 0:00	12:21:46pm	New	Sensor	08032016-1 ft Boundary Part 4.SSF
SU 1	0.98	39,718	396188.2	4566631.44	1290.05	1.50	0.80	Uncorrected	Pro 6H	8/3/2016 0:00	12:46:56pm	New	Sensor	08032016-1 ft Boundary Part 4.SSF
SU 1	0.98	39,718	396210.58	4566621.97	1288.46	1.60	0.90	Uncorrected	Pro 6H	8/3/2016 0:00	01:27:48pm	New	Sensor	08032016-1 ft Boundary Part 4.SSF
SU 1	0.98	39,716	396214.16	4566614.71	1289.879	1.60	0.80	Uncorrected	Pro 6H	8/3/2016 0:00	12:32:30pm	New	Sensor	08032016-1 ft Boundary Part 4.SSF
SU 1	0.98	39,709	396211.68	4566623.46	1289.1	1.40	0.80	Uncorrected	Pro 6H	8/3/2016 0:00	12:52:42pm	New	Sensor	08032016-1 ft Boundary Part 4.SSF
SU 1	0.98	39,701	396219.82	4566614.92	1289.621	1.60	0.80	Uncorrected	Pro 6H	8/3/2016 0:00	12:31:52pm	New	Sensor	08032016-1 ft Boundary Part 4.SSF
SU 1	0.98	39,700	396194.97	4566625.27	1289.189	1.50	0.80	Uncorrected	Pro 6H	8/3/2016 0:00	01:06:30pm	New	Sensor	08032016-1 ft Boundary Part 4.SSF
SU 1	0.97	39,692	396207.23	4566614.16	1289.93	1.60	0.80	Uncorrected	Pro 6H	8/3/2016 0:00	12:34:25pm	New	Sensor	08032016-1 ft Boundary Part 4.SSF
SU 1	0.97	39,681	396211.4	4566623.12	1288.672	1.40	0.80	Uncorrected	Pro 6H	8/3/2016 0:00	01:13:04pm	New	Sensor	08032016-1 ft Boundary Part 4.SSF
SU 1	0.96	39,661	396213.89	4566621.56	1291.575	1.90	0.90	Uncorrected	Pro 6H	8/3/2016 0:00	12:27:36pm	New	Sensor	08032016-1 ft Boundary Part 4.SSF
SU 1	0.96	39,655	396202.06	4566632.18	1289.794	1.40	0.80	Uncorrected	Pro 6H	8/3/2016 0:00	12:59:26pm	New	Sensor	08032016-1 ft Boundary Part 4.SSF
SU 1	0.96	39,644	396195.62	4566627.06	1290.095	1.50	0.80	Uncorrected	Pro 6H	8/3/2016 0:00	12:45:48pm	New	Sensor	08032016-1 ft Boundary Part 4.SSF
SU 1	0.95	39,634	396211.82	4566623.07	1291.483	1.90	0.90	Uncorrected	Pro 6H	8/3/2016 0:00	12:28:54pm	New	Sensor	08032016-1 ft Boundary Part 4.SSF
SU 1	0.95	39,626	396203.35	4566627.27	1289.498	1.40	0.80	Uncorrected	Pro 6H	8/3/2016 0:00	12:52:23pm	New	Sensor	08032016-1 ft Boundary Part 4.SSF
SU 1	0.95	39,624	396217.9	4566609.99	1289.425	1.60	0.80	Uncorrected	Pro 6H	8/3/2016 0:00	12:34:05pm	New	Sensor	08032016-1 ft Boundary Part 4.SSF
SU 1	0.95	39,618	396228.54	4566610.55	1289.875	1.90	0.90	Uncorrected	Pro 6H	8/3/2016 0:00	12:23:01pm	New	Sensor	08032016-1 ft Boundary Part 4.SSF
SU 1	0.95	39,610	396202.11	4566626.14	1289.098	1.40	0.80	Uncorrected	Pro 6H	8/3/2016 0:00	01:14:23pm	New	Sensor	08032016-1 ft Boundary Part 4.SSF
SU 1	0.95	39,607	396190.35	4566638.29	1290.091	1.40	0.80	Uncorrected	Pro 6H	8/3/2016 0:00	01:01:20pm	New	Sensor	08032016-1 ft Boundary Part 4.SSF
SU 1	0.95	39,605	396198.1	4566621.55	1290.116	1.60	0.80	Uncorrected	Pro 6H	8/3/2016 0:00	12:38:16pm	New	Sensor	08032016-1 ft Boundary Part 4.SSF
SU 1	0.94	39,599	396187.92	4566628.28	1289.386	1.60	1.00	Uncorrected	Pro 6H	8/3/2016 0:00	01:04:59pm	New	Sensor	08032016-1 ft Boundary Part 4.SSF
SU 1	0.94	39,596	396207.31	4566621.33	1288.516	1.40	0.80	Uncorrected	Pro 6H	8/3/2016 0:00	01:23:26pm	New	Sensor	08032016-1 ft Boundary Part 4.SSF
SU 1	0.94	39,579	396229.63	4566609.78	1290.182	1.90	0.90	Uncorrected	Pro 6H	8/3/2016 0:00	12:26:23pm	New	Sensor	08032016-1 ft Boundary Part 4.SSF
SU 1	0.94	39,579	396201.59	4566618.61	1288.635	1.40	0.80	Uncorrected	Pro 6H	8/3/2016 0:00	01:24:19pm	New	Sensor	08032016-1 ft Boundary Part 4.SSF

SU	Z-Score	CPM	Easting	Northing	MSL	PDOP	HDOP	CorrType	RcvrType	GPS_Date	GPS_Time	Update	FeatName	Datafile
SU 1	0.93	39,571	396195.91	4566622.68	1290.266	1.60	0.80	Uncorrected	Pro 6H	8/3/2016 0:00	12:38:12pm	New	Sensor	08032016-1 ft Boundary Part 4.SSF
SU 1	0.93	39,567	396205.17	4566620.43	1289.105	1.50	0.80	Uncorrected	Pro 6H	8/3/2016 0:00	01:09:53pm	New	Sensor	08032016-1 ft Boundary Part 4.SSF
SU 1	0.93	39,565	396199.37	4566629.2	1289.658	1.40	0.80	Uncorrected	Pro 6H	8/3/2016 0:00	12:52:16pm	New	Sensor	08032016-1 ft Boundary Part 4.SSF
SU 1	0.93	39,564	396231.15	4566609.88	1290.05	1.90	0.90	Uncorrected	Pro 6H	8/3/2016 0:00	12:25:31pm	New	Sensor	08032016-1 ft Boundary Part 4.SSF
SU 1	0.93	39,559	396200.34	4566619.66	1290.064	1.60	0.80	Uncorrected	Pro 6H	8/3/2016 0:00	12:37:17pm	New	Sensor	08032016-1 ft Boundary Part 4.SSF
SU 1	0.93	39,557	396212.23	4566623.72	1291.438	1.90	0.90	Uncorrected	Pro 6H	8/3/2016 0:00	12:28:47pm	New	Sensor	08032016-1 ft Boundary Part 4.SSF
SU 1	0.93	39,551	396189.95	4566638.88	1290.549	1.40	0.80	Uncorrected	Pro 6H	8/3/2016 0:00	12:58:15pm	New	Sensor	08032016-1 ft Boundary Part 4.SSF
SU 1	0.92	39,532	396208	4566627.38	1289.778	1.40	0.80	Uncorrected	Pro 6H	8/3/2016 0:00	12:56:06pm	New	Sensor	08032016-1 ft Boundary Part 4.SSF
SU 1	0.92	39,520	396195.72	4566619.65	1289.072	1.60	0.90	Uncorrected	Pro 6H	8/3/2016 0:00	01:25:45pm	New	Sensor	08032016-1 ft Boundary Part 4.SSF
SU 1	0.91	39,502	396212.02	4566618.25	1288.498	1.40	0.80	Uncorrected	Pro 6H	8/3/2016 0:00	01:23:09pm	New	Sensor	08032016-1 ft Boundary Part 4.SSF
SU 1	0.91	39,494	396211.77	4566624.14	1289.039	1.40	0.80	Uncorrected	Pro 6H	8/3/2016 0:00	12:52:51pm	New	Sensor	08032016-1 ft Boundary Part 4.SSF
SU 1	0.91	39,486	396199.29	4566625.75	1288.984	1.50	0.80	Uncorrected	Pro 6H	8/3/2016 0:00	01:07:43pm	New	Sensor	08032016-1 ft Boundary Part 4.SSF
SU 1	0.9	39,474	396206.66	4566614.11	1288.899	1.40	0.80	Uncorrected	Pro 6H	8/3/2016 0:00	01:11:59pm	New	Sensor	08032016-1 ft Boundary Part 4.SSF
SU 1	0.9	39,468	396205.23	4566619.62	1288.599	1.50	0.80	Uncorrected	Pro 6H	8/3/2016 0:00	01:09:43pm	New	Sensor	08032016-1 ft Boundary Part 4.SSF
SU 1	0.9	39,462	396211.84	4566611.96	1289.85	1.60	0.80	Uncorrected	Pro 6H	8/3/2016 0:00	12:34:16pm	New	Sensor	08032016-1 ft Boundary Part 4.SSF
SU 1	0.9	39,457	396206.86	4566614.75	1288.898	1.40	0.80	Uncorrected	Pro 6H	8/3/2016 0:00	01:11:58pm	New	Sensor	08032016-1 ft Boundary Part 4.SSF
SU 1	0.9	39,456	396186.96	4566630.73	1290.384	1.60	0.80	Uncorrected	Pro 6H	8/3/2016 0:00	12:42:52pm	New	Sensor	08032016-1 ft Boundary Part 4.SSF
SU 1	0.9	39,452	396234.13	4566613.44	1289.858	1.90	0.90	Uncorrected	Pro 6H	8/3/2016 0:00	12:25:20pm	New	Sensor	08032016-1 ft Boundary Part 4.SSF
SU 1	0.9	39,448	396204.75	4566625.83	1289.624	1.40	0.80	Uncorrected	Pro 6H	8/3/2016 0:00	01:03:55pm	New	Sensor	08032016-1 ft Boundary Part 4.SSF
SU 1	0.89	39,442	396204.31	4566625.46	1289.631	1.40	0.80	Uncorrected	Pro 6H	8/3/2016 0:00	01:03:56pm	New	Sensor	08032016-1 ft Boundary Part 4.SSF
SU 1	0.89	39,427	396212.2	4566623.76	1291.441	1.90	0.90	Uncorrected	Pro 6H	8/3/2016 0:00	12:28:46pm	New	Sensor	08032016-1 ft Boundary Part 4.SSF
SU 1	0.89	39,427	396201.68	4566618.37	1290.097	1.60	0.80	Uncorrected	Pro 6H	8/3/2016 0:00	12:36:04pm	New	Sensor	08032016-1 ft Boundary Part 4.SSF
SU 1	0.89	39,425	396208.96	4566622.23	1289.397	1.50	0.80	Uncorrected	Pro 6H	8/3/2016 0:00	12:47:44pm	New	Sensor	08032016-1 ft Boundary Part 4.SSF
SU 1	0.88	39,415	396230.4	4566609.99	1290.119	1.90	0.90	Uncorrected	Pro 6H	8/3/2016 0:00	12:26:24pm	New	Sensor	08032016-1 ft Boundary Part 4.SSF
SU 1	0.88	39,415	396193.05	4566624.68	1289.383	1.40	0.80	Uncorrected	Pro 6H	8/3/2016 0:00	01:11:31pm	New	Sensor	08032016-1 ft Boundary Part 4.SSF
SU 1	0.88	39,414	396185.92	4566628.92	1290.494	1.60	0.80	Uncorrected	Pro 6H	8/3/2016 0:00	12:39:46pm	New	Sensor	08032016-1 ft Boundary Part 4.SSF
SU 1	0.88	39,410	396191.34	4566639.5	1290.046	1.40	0.80	Uncorrected	Pro 6H	8/3/2016 0:00	01:01:16pm	New	Sensor	08032016-1 ft Boundary Part 4.SSF
SU 1	0.88	39,402	396194.76	4566624.71	1289.177	1.50	0.80	Uncorrected	Pro 6H	8/3/2016 0:00	01:06:29pm	New	Sensor	08032016-1 ft Boundary Part 4.SSF
SU 1	0.88	39,398	396228.97	4566609.79	1290.208	1.90	0.90	Uncorrected	Pro 6H	8/3/2016 0:00	12:26:22pm	New	Sensor	08032016-1 ft Boundary Part 4.SSF
SU 1	0.87	39,382	396197.49	4566621.93	1290.187	1.60	0.80	Uncorrected	Pro 6H	8/3/2016 0:00	12:38:15pm	New	Sensor	08032016-1 ft Boundary Part 4.SSF
SU 1	0.87	39,380	396200.2	4566626.78	1290.366	1.40	0.80	Uncorrected	Pro 6H	8/3/2016 0:00	12:54:45pm	New	Sensor	08032016-1 ft Boundary Part 4.SSF
SU 1	0.87	39,380	396204.73	4566633.52	1289.26	1.40	0.80	Uncorrected	Pro 6H	8/3/2016 0:00	01:03:09pm	New	Sensor	08032016-1 ft Boundary Part 4.SSF
SU 1	0.87	39,377	396198.25	4566629.18	1289.866	1.40	0.80	Uncorrected	Pro 6H	8/3/2016 0:00	12:50:24pm	New	Sensor	08032016-1 ft Boundary Part 4.SSF
SU 1	0.87	39,376	396205.67	4566622.75	1288.595	1.40	0.80	Uncorrected	Pro 6H	8/3/2016 0:00	01:24:09pm	New	Sensor	08032016-1 ft Boundary Part 4.SSF
SU 1	0.87	39,372	396205.94	4566620.26	1289.608	1.60	0.80	Uncorrected	Pro 6H	8/3/2016 0:00	12:42:08pm	New	Sensor	08032016-1 ft Boundary Part 4.SSF
SU 1	0.87	39,367	396204.65	4566621.84	1288.949	1.40	0.80	Uncorrected	Pro 6H	8/3/2016 0:00	01:22:52pm	New	Sensor	08032016-1 ft Boundary Part 4.SSF
SU 1	0.87	39,365	396216.88	4566611.1	1289.464	1.60	0.80	Uncorrected	Pro 6H	8/3/2016 0:00	12:33:38pm	New	Sensor	08032016-1 ft Boundary Part 4.SSF
SU 1	0.87	39,355	396200.97	4566627.85	1289.838	1.40	0.80	Uncorrected	Pro 6H	8/3/2016 0:00	12:51:31pm	New	Sensor	08032016-1 ft Boundary Part 4.SSF
SU 1	0.86	39,351	396230.74	4566609.62	1290.105	1.90	0.90	Uncorrected	Pro 6H	8/3/2016 0:00	12:25:32pm	New	Sensor	08032016-1 ft Boundary Part 4.SSF
SU 1	0.86	39,350	396198.26	4566620.6	1289.052	1.70	0.90	Uncorrected	Pro 6H	8/3/2016 0:00	01:10:26pm	New	Sensor	08032016-1 ft Boundary Part 4.SSF
SU 1	0.86	39,342	396231.68	4566611.26	1289.927	1.90	0.90	Uncorrected	Pro 6H	8/3/2016 0:00	12:24:39pm	New	Sensor	08032016-1 ft Boundary Part 4.SSF
SU 1	0.86	39,334	396228.6	4566610.14	1289.895	1.90	0.90	Uncorrected	Pro 6H	8/3/2016 0:00	12:23:02pm	New	Sensor	08032016-1 ft Boundary Part 4.SSF
SU 1	0.86	39,330	396215.71	4566612.43	1288.596	1.40	0.80	Uncorrected	Pro 6H	8/3/2016 0:00	01:12:47pm	New	Sensor	08032016-1 ft Boundary Part 4.SSF
SU 1	0.85	39,316	396221.1	4566615.61	1290.059	1.90	0.90	Uncorrected	Pro 6H	8/3/2016 0:00	12:21:37pm	New	Sensor	08032016-1 ft Boundary Part 4.SSF
SU 1	0.85	39,311	396197.97	4566622.07	1289.96	1.60	0.80	Uncorrected	Pro 6H	8/3/2016 0:00	12:39:22pm	New	Sensor	08032016-1 ft Boundary Part 4.SSF
SU 1	0.85	39,293	396203.18	4566622.09	1288.861	1.40	0.80	Uncorrected	Pro 6H	8/3/2016 0:00	01:13:31pm	New	Sensor	08032016-1 ft Boundary Part 4.SSF
SU 1	0.84	39,283	396230.99	4566610.4	1290.057	1.90	0.90	Uncorrected	Pro 6H	8/3/2016 0:00	12:26:25pm	New	Sensor	08032016-1 ft Boundary Part 4.SSF
SU 1	0.84	39,274	396190.91	4566624.07	1290.607	1.60	0.80	Uncorrected	Pro 6H	8/3/2016 0:00	12:35:44pm	New	Sensor	08032016-1 ft Boundary Part 4.SSF
SU 1	0.84	39,271	396186.33	4566629.06	1289.464	1.70	0.90	Uncorrected	Pro 6H	8/3/2016 0:00	01:11:12pm	New	Sensor	08032016-1 ft Boundary Part 4.SSF
SU 1	0.84	39,267	396223.42	4566613.73	1289.441	1.60	0.80	Uncorrected	Pro 6H	8/3/2016 0:00	12:31:46pm	New	Sensor	08032016-1 ft Boundary Part 4.SSF
SU 1	0.84	39,264	396211.86	4566623.78	1291.491	1.90	0.90	Uncorrected	Pro 6H	8/3/2016 0:00	12:28:43pm	New	Sensor	08032016-1 ft Boundary Part 4.SSF
SU 1	0.84	39,263	396204.85	4566623.31	1289.605	1.50	0.80	Uncorrected	Pro 6H	8/3/2016 0:00	12:46:26pm	New	Sensor	08032016-1 ft Boundary Part 4.SSF

SU	Z-Score	CPM	Easting	Northing	MSL	PDOP	HDOP	CorrType	RcvrType	GPS_Date	GPS_Time	Update	FeatName	Datafile
SU 1	0.83	39,257	396202.6	4566622.81	1288.753	1.60	0.90	Uncorrected	Pro 6H	8/3/2016 0:00	01:26:06pm	New	Sensor	08032016-1 ft Boundary Part 4.SSF
SU 1	0.83	39,254	396202.96	4566624.91	1289.067	1.40	0.80	Uncorrected	Pro 6H	8/3/2016 0:00	01:11:43pm	New	Sensor	08032016-1 ft Boundary Part 4.SSF
SU 1	0.83	39,252	396190.7	4566639.46	1290.096	1.40	0.80	Uncorrected	Pro 6H	8/3/2016 0:00	01:01:17pm	New	Sensor	08032016-1 ft Boundary Part 4.SSF
SU 1	0.83	39,239	396202.94	4566625.8	1289.723	1.40	0.80	Uncorrected	Pro 6H	8/3/2016 0:00	12:48:53pm	New	Sensor	08032016-1 ft Boundary Part 4.SSF
SU 1	0.83	39,238	396197.66	4566620.3	1290.319	1.60	0.80	Uncorrected	Pro 6H	8/3/2016 0:00	12:34:44pm	New	Sensor	08032016-1 ft Boundary Part 4.SSF
SU 1	0.83	39,237	396207.44	4566613.94	1289.945	1.60	0.80	Uncorrected	Pro 6H	8/3/2016 0:00	12:33:23pm	New	Sensor	08032016-1 ft Boundary Part 4.SSF
SU 1	0.83	39,236	396187.07	4566629.94	1290.307	1.60	0.80	Uncorrected	Pro 6H	8/3/2016 0:00	12:41:19pm	New	Sensor	08032016-1 ft Boundary Part 4.SSF
SU 1	0.83	39,236	396202.83	4566622.33	1289.674	1.60	0.80	Uncorrected	Pro 6H	8/3/2016 0:00	12:43:22pm	New	Sensor	08032016-1 ft Boundary Part 4.SSF
SU 1	0.83	39,235	396203.72	4566621.2	1289.003	1.40	0.80	Uncorrected	Pro 6H	8/3/2016 0:00	01:22:50pm	New	Sensor	08032016-1 ft Boundary Part 4.SSF
SU 1	0.83	39,231	396209.93	4566619.88	1290.019	1.60	0.80	Uncorrected	Pro 6H	8/3/2016 0:00	12:32:19pm	New	Sensor	08032016-1 ft Boundary Part 4.SSF
SU 1	0.82	39,225	396206.95	4566619.97	1288.731	1.70	0.90	Uncorrected	Pro 6H	8/3/2016 0:00	01:10:11pm	New	Sensor	08032016-1 ft Boundary Part 4.SSF
SU 1	0.82	39,212	396210.65	4566621.98	1288.352	1.60	0.90	Uncorrected	Pro 6H	8/3/2016 0:00	01:28:00pm	New	Sensor	08032016-1 ft Boundary Part 4.SSF
SU 1	0.82	39,210	396203.45	4566625.5	1289.694	1.40	0.80	Uncorrected	Pro 6H	8/3/2016 0:00	12:48:54pm	New	Sensor	08032016-1 ft Boundary Part 4.SSF
SU 1	0.82	39,203	396210.58	4566621.94	1288.346	1.60	0.90	Uncorrected	Pro 6H	8/3/2016 0:00	01:28:01pm	New	Sensor	08032016-1 ft Boundary Part 4.SSF
SU 1	0.81	39,187	396214.26	4566623.42	1291.43	1.90	0.90	Uncorrected	Pro 6H	8/3/2016 0:00	12:28:17pm	New	Sensor	08032016-1 ft Boundary Part 4.SSF
SU 1	0.81	39,186	396209.25	4566612.92	1289.971	1.60	0.80	Uncorrected	Pro 6H	8/3/2016 0:00	12:34:21pm	New	Sensor	08032016-1 ft Boundary Part 4.SSF
SU 1	0.81	39,178	396200.87	4566617.67	1288.682	1.40	0.80	Uncorrected	Pro 6H	8/3/2016 0:00	01:24:21pm	New	Sensor	08032016-1 ft Boundary Part 4.SSF
SU 1	0.81	39,171	396186.91	4566629.12	1290.343	1.60	0.80	Uncorrected	Pro 6H	8/3/2016 0:00	12:39:49pm	New	Sensor	08032016-1 ft Boundary Part 4.SSF
SU 1	0.8	39,157	396196.32	4566625.61	1289.962	1.60	0.80	Uncorrected	Pro 6H	8/3/2016 0:00	12:42:26pm	New	Sensor	08032016-1 ft Boundary Part 4.SSF
SU 1	0.8	39,151	396205.11	4566622.26	1288.969	1.40	0.80	Uncorrected	Pro 6H	8/3/2016 0:00	01:22:53pm	New	Sensor	08032016-1 ft Boundary Part 4.SSF
SU 1	0.79	39,130	396207.75	4566613.78	1289.973	1.60	0.80	Uncorrected	Pro 6H	8/3/2016 0:00	12:34:24pm	New	Sensor	08032016-1 ft Boundary Part 4.SSF
SU 1	0.79	39,127	396206.53	4566621.71	1289.479	1.50	0.80	Uncorrected	Pro 6H	8/3/2016 0:00	12:46:06pm	New	Sensor	08032016-1 ft Boundary Part 4.SSF
SU 1	0.79	39,119	396193.41	4566631.76	1290.065	1.40	0.80	Uncorrected	Pro 6H	8/3/2016 0:00	12:51:44pm	New	Sensor	08032016-1 ft Boundary Part 4.SSF
SU 1	0.79	39,117	396230.43	4566609.48	1290.121	1.90	0.90	Uncorrected	Pro 6H	8/3/2016 0:00	12:25:33pm	New	Sensor	08032016-1 ft Boundary Part 4.SSF
SU 1	0.79	39,116	396233.25	4566611.48	1289.865	1.90	0.90	Uncorrected	Pro 6H	8/3/2016 0:00	12:25:25pm	New	Sensor	08032016-1 ft Boundary Part 4.SSF
SU 1	0.79	39,115	396205.7	4566626.17	1289.268	1.40	0.80	Uncorrected	Pro 6H	8/3/2016 0:00	12:52:29pm	New	Sensor	08032016-1 ft Boundary Part 4.SSF
SU 1	0.79	39,114	396227.98	4566610.06	1289.823	1.90	0.90	Uncorrected	Pro 6H	8/3/2016 0:00	12:22:08pm	New	Sensor	08032016-1 ft Boundary Part 4.SSF
SU 1	0.79	39,112	396203.02	4566626.93	1289.769	1.40	0.80	Uncorrected	Pro 6H	8/3/2016 0:00	12:50:32pm	New	Sensor	08032016-1 ft Boundary Part 4.SSF
SU 1	0.79	39,108	396230.06	4566609.55	1289.887	1.90	0.90	Uncorrected	Pro 6H	8/3/2016 0:00	12:23:54pm	New	Sensor	08032016-1 ft Boundary Part 4.SSF
SU 1	0.78	39,100	396197	4566620.51	1289.187	1.40	0.80	Uncorrected	Pro 6H	8/3/2016 0:00	01:13:41pm	New	Sensor	08032016-1 ft Boundary Part 4.SSF
SU 1	0.78	39,096	396217.81	4566609.91	1289.253	1.60	0.80	Uncorrected	Pro 6H	8/3/2016 0:00	12:34:04pm	New	Sensor	08032016-1 ft Boundary Part 4.SSF
SU 1	0.78	39,091	396201.21	4566624.15	1288.744	1.40	0.80	Uncorrected	Pro 6H	8/3/2016 0:00	01:25:17pm	New	Sensor	08032016-1 ft Boundary Part 4.SSF
SU 1	0.78	39,089	396197.02	4566620.61	1290.365	1.60	0.80	Uncorrected	Pro 6H	8/3/2016 0:00	12:34:45pm	New	Sensor	08032016-1 ft Boundary Part 4.SSF
SU 1	0.78	39,086	396211.6	4566611.76	1289.128	1.40	0.80	Uncorrected	Pro 6H	8/3/2016 0:00	01:12:12pm	New	Sensor	08032016-1 ft Boundary Part 4.SSF
SU 1	0.78	39,084	396221.14	4566615.6	1290.016	1.90	0.90	Uncorrected	Pro 6H	8/3/2016 0:00	12:21:41pm	New	Sensor	08032016-1 ft Boundary Part 4.SSF
SU 1	0.77	39,074	396197.78	4566627.82	1289.101	1.50	0.80	Uncorrected	Pro 6H	8/3/2016 0:00	01:06:53pm	New	Sensor	08032016-1 ft Boundary Part 4.SSF
SU 1	0.77	39,067	396198.43	4566628.44	1289.794	1.40	0.80	Uncorrected	Pro 6H	8/3/2016 0:00	12:49:42pm	New	Sensor	08032016-1 ft Boundary Part 4.SSF
SU 1	0.77	39,056	396212.51	4566622	1291.67	1.90	0.90	Uncorrected	Pro 6H	8/3/2016 0:00	12:27:40pm	New	Sensor	08032016-1 ft Boundary Part 4.SSF
SU 1	0.77	39,055	396211.29	4566612.16	1289.927	1.60	0.80	Uncorrected	Pro 6H	8/3/2016 0:00	12:34:17pm	New	Sensor	08032016-1 ft Boundary Part 4.SSF
SU 1	0.77	39,048	396213.61	4566622.41	1289.932	1.60	0.80	Uncorrected	Pro 6H	8/3/2016 0:00	12:32:08pm	New	Sensor	08032016-1 ft Boundary Part 4.SSF
SU 1	0.76	39,041	396208.25	4566613.42	1289.982	1.60	0.80	Uncorrected	Pro 6H	8/3/2016 0:00	12:34:23pm	New	Sensor	08032016-1 ft Boundary Part 4.SSF
SU 1	0.76	39,038	396191.19	4566626.12	1289.143	1.50	0.80	Uncorrected	Pro 6H	8/3/2016 0:00	01:05:41pm	New	Sensor	08032016-1 ft Boundary Part 4.SSF
SU 1	0.76	39,025	396201.59	4566621.23	1289.788	1.60	0.80	Uncorrected	Pro 6H	8/3/2016 0:00	12:40:17pm	New	Sensor	08032016-1 ft Boundary Part 4.SSF
SU 1	0.76	39,018	396199.9	4566627.67	1289.718	1.40	0.80	Uncorrected	Pro 6H	8/3/2016 0:00	12:49:39pm	New	Sensor	08032016-1 ft Boundary Part 4.SSF
SU 1	0.76	39,014	396193	4566631.39	1290.011	1.40	0.80	Uncorrected	Pro 6H	8/3/2016 0:00	12:53:45pm	New	Sensor	08032016-1 ft Boundary Part 4.SSF
SU 1	0.76	39,013	396193.8	4566624.78	1289.387	1.40	0.80	Uncorrected	Pro 6H	8/3/2016 0:00	01:11:32pm	New	Sensor	08032016-1 ft Boundary Part 4.SSF
SU 1	0.75	39,005	396206.69	4566614.09	1288.723	1.40	0.80	Uncorrected	Pro 6H	8/3/2016 0:00	01:12:02pm	New	Sensor	08032016-1 ft Boundary Part 4.SSF
SU 1	0.75	39,004	396196.72	4566623.67	1289.211	1.40	0.80	Uncorrected	Pro 6H	8/3/2016 0:00	01:13:45pm	New	Sensor	08032016-1 ft Boundary Part 4.SSF
SU 1	0.75	38,999	396199.72	4566625.16	1289.153	1.40	0.80	Uncorrected	Pro 6H	8/3/2016 0:00	01:11:39pm	New	Sensor	08032016-1 ft Boundary Part 4.SSF
SU 1	0.75	38,992	396229.93	4566610.44	1289.72	1.90	0.90	Uncorrected	Pro 6H	8/3/2016 0:00	12:23:05pm	New	Sensor	08032016-1 ft Boundary Part 4.SSF
SU 1	0.74	38,979	396230.41	4566610.84	1289.783	1.90	0.90	Uncorrected	Pro 6H	8/3/2016 0:00	12:23:49pm	New	Sensor	08032016-1 ft Boundary Part 4.SSF
SU 1	0.74	38,973	396205.24	4566620.5	1289.593	1.60	0.80	Uncorrected	Pro 6H	8/3/2016 0:00	12:42:09pm	New	Sensor	08032016-1 ft Boundary Part 4.SSF

SU	Z-Score	CPM	Easting	Northing	MSL	PDOP	HDOP	CorrType	RcvrType	GPS_Date	GPS_Time	Update	FeatName	Datafile
SU 1	0.74	38,968	396230.23	4566610.87	1289.661	1.90	0.90	Uncorrected	Pro 6H	8/3/2016 0:00	12:23:06pm	New	Sensor	08032016-1 ft Boundary Part 4.SSF
SU 1	0.74	38,965	396211.32	4566622.44	1288.673	1.40	0.80	Uncorrected	Pro 6H	8/3/2016 0:00	01:13:03pm	New	Sensor	08032016-1 ft Boundary Part 4.SSF
SU 1	0.74	38,963	396206.75	4566614.59	1289.907	1.60	0.80	Uncorrected	Pro 6H	8/3/2016 0:00	12:34:26pm	New	Sensor	08032016-1 ft Boundary Part 4.SSF
SU 1	0.74	38,954	396209.09	4566618.89	1289.906	1.50	0.80	Uncorrected	Pro 6H	8/3/2016 0:00	12:44:36pm	New	Sensor	08032016-1 ft Boundary Part 4.SSF
SU 1	0.73	38,949	396233.89	4566612.12	1289.862	1.90	0.90	Uncorrected	Pro 6H	8/3/2016 0:00	12:25:23pm	New	Sensor	08032016-1 ft Boundary Part 4.SSF
SU 1	0.73	38,945	396191.37	4566627.75	1290.159	1.60	0.80	Uncorrected	Pro 6H	8/3/2016 0:00	12:42:35pm	New	Sensor	08032016-1 ft Boundary Part 4.SSF
SU 1	0.73	38,942	396206.75	4566619.17	1288.755	1.70	0.90	Uncorrected	Pro 6H	8/3/2016 0:00	01:10:10pm	New	Sensor	08032016-1 ft Boundary Part 4.SSF
SU 1	0.73	38,935	396186.25	4566627.94	1290.624	1.60	0.80	Uncorrected	Pro 6H	8/3/2016 0:00	12:37:54pm	New	Sensor	08032016-1 ft Boundary Part 4.SSF
SU 1	0.73	38,932	396190.29	4566624.38	1289.429	1.70	0.90	Uncorrected	Pro 6H	8/3/2016 0:00	01:11:28pm	New	Sensor	08032016-1 ft Boundary Part 4.SSF
SU 1	0.73	38,928	396184.64	4566626.31	1290.392	1.60	1.00	Uncorrected	Pro 6H	8/3/2016 0:00	01:04:28pm	New	Sensor	08032016-1 ft Boundary Part 4.SSF
SU 1	0.73	38,927	396204.75	4566626.63	1289.311	1.40	0.80	Uncorrected	Pro 6H	8/3/2016 0:00	12:52:27pm	New	Sensor	08032016-1 ft Boundary Part 4.SSF
SU 1	0.73	38,924	396200.45	4566621.66	1289.798	1.60	0.80	Uncorrected	Pro 6H	8/3/2016 0:00	12:40:15pm	New	Sensor	08032016-1 ft Boundary Part 4.SSF
SU 1	0.72	38,915	396208.34	4566614.42	1290.009	1.60	0.80	Uncorrected	Pro 6H	8/3/2016 0:00	12:33:17pm	New	Sensor	08032016-1 ft Boundary Part 4.SSF
SU 1	0.72	38,902	396215.77	4566613.81	1289.72	1.60	0.80	Uncorrected	Pro 6H	8/3/2016 0:00	12:32:33pm	New	Sensor	08032016-1 ft Boundary Part 4.SSF
SU 1	0.72	38,900	396184.18	4566626.77	1291.022	1.60	0.80	Uncorrected	Pro 6H	8/3/2016 0:00	12:35:25pm	New	Sensor	08032016-1 ft Boundary Part 4.SSF
SU 1	0.72	38,899	396212.22	4566623.69	1291.443	1.90	0.90	Uncorrected	Pro 6H	8/3/2016 0:00	12:28:48pm	New	Sensor	08032016-1 ft Boundary Part 4.SSF
SU 1	0.72	38,898	396211.27	4566620.26	1289.196	1.50	0.80	Uncorrected	Pro 6H	8/3/2016 0:00	12:47:36pm	New	Sensor	08032016-1 ft Boundary Part 4.SSF
SU 1	0.72	38,893	396187.97	4566633.57	1290.187	1.40	0.80	Uncorrected	Pro 6H	8/3/2016 0:00	12:48:26pm	New	Sensor	08032016-1 ft Boundary Part 4.SSF
SU 1	0.72	38,889	396188.12	4566631.42	1290.231	1.50	0.80	Uncorrected	Pro 6H	8/3/2016 0:00	12:45:34pm	New	Sensor	08032016-1 ft Boundary Part 4.SSF
SU 1	0.71	38,887	396221.14	4566615.59	1289.975	1.90	0.90	Uncorrected	Pro 6H	8/3/2016 0:00	12:21:45pm	New	Sensor	08032016-1 ft Boundary Part 4.SSF
SU 1	0.71	38,883	396206.82	4566627.06	1289.755	1.40	0.80	Uncorrected	Pro 6H	8/3/2016 0:00	12:55:37pm	New	Sensor	08032016-1 ft Boundary Part 4.SSF
SU 1	0.71	38,883	396210.63	4566621.97	1288.413	1.60	0.90	Uncorrected	Pro 6H	8/3/2016 0:00	01:27:52pm	New	Sensor	08032016-1 ft Boundary Part 4.SSF
SU 1	0.71	38,878	396204.85	4566615.9	1289.84	1.60	0.80	Uncorrected	Pro 6H	8/3/2016 0:00	12:34:30pm	New	Sensor	08032016-1 ft Boundary Part 4.SSF
SU 1	0.71	38,872	396199.49	4566619.43	1290.201	1.60	0.80	Uncorrected	Pro 6H	8/3/2016 0:00	12:34:41pm	New	Sensor	08032016-1 ft Boundary Part 4.SSF
SU 1	0.71	38,871	396201.34	4566624.88	1289.718	1.50	0.80	Uncorrected	Pro 6H	8/3/2016 0:00	12:46:33pm	New	Sensor	08032016-1 ft Boundary Part 4.SSF
SU 1	0.71	38,867	396214.41	4566621.58	1291.023	1.90	0.90	Uncorrected	Pro 6H	8/3/2016 0:00	12:27:46pm	New	Sensor	08032016-1 ft Boundary Part 4.SSF
SU 1	0.71	38,865	396219.14	4566619.59	1291.003	1.90	0.90	Uncorrected	Pro 6H	8/3/2016 0:00	12:29:09pm	New	Sensor	08032016-1 ft Boundary Part 4.SSF
SU 1	0.71	38,864	396206.64	4566626.48	1289.367	1.40	0.80	Uncorrected	Pro 6H	8/3/2016 0:00	12:53:02pm	New	Sensor	08032016-1 ft Boundary Part 4.SSF
SU 1	0.71	38,859	396209.05	4566617.99	1288.607	1.40	0.80	Uncorrected	Pro 6H	8/3/2016 0:00	01:23:05pm	New	Sensor	08032016-1 ft Boundary Part 4.SSF
SU 1	0.7	38,853	396199.42	4566620.38	1288.88	1.60	0.90	Uncorrected	Pro 6H	8/3/2016 0:00	01:26:27pm	New	Sensor	08032016-1 ft Boundary Part 4.SSF
SU 1	0.7	38,846	396186.43	4566629.34	1290.372	1.60	0.80	Uncorrected	Pro 6H	8/3/2016 0:00	12:39:48pm	New	Sensor	08032016-1 ft Boundary Part 4.SSF
SU 1	0.7	38,839	396207.48	4566619.45	1289.532	1.60	0.80	Uncorrected	Pro 6H	8/3/2016 0:00	12:42:05pm	New	Sensor	08032016-1 ft Boundary Part 4.SSF
SU 1	0.7	38,829	396207.3	4566615.33	1289.935	1.60	0.80	Uncorrected	Pro 6H	8/3/2016 0:00	12:33:19pm	New	Sensor	08032016-1 ft Boundary Part 4.SSF
SU 1	0.7	38,826	396205.88	4566621.55	1288.581	1.40	0.80	Uncorrected	Pro 6H	8/3/2016 0:00	01:24:06pm	New	Sensor	08032016-1 ft Boundary Part 4.SSF
SU 1	0.69	38,825	396221.88	4566614.45	1289.933	1.90	0.90	Uncorrected	Pro 6H	8/3/2016 0:00	12:21:49pm	New	Sensor	08032016-1 ft Boundary Part 4.SSF
SU 1	0.69	38,825	396207.32	4566626.55	1288.773	1.40	0.80	Uncorrected	Pro 6H	8/3/2016 0:00	01:13:22pm	New	Sensor	08032016-1 ft Boundary Part 4.SSF
SU 1	0.69	38,822	396207.16	4566621.14	1289.468	1.50	0.80	Uncorrected	Pro 6H	8/3/2016 0:00	12:46:08pm	New	Sensor	08032016-1 ft Boundary Part 4.SSF
SU 1	0.69	38,819	396212.41	4566623.85	1289.026	1.40	0.80	Uncorrected	Pro 6H	8/3/2016 0:00	12:52:50pm	New	Sensor	08032016-1 ft Boundary Part 4.SSF
SU 1	0.69	38,814	396184.2	4566626.9	1290.92	1.60	0.80	Uncorrected	Pro 6H	8/3/2016 0:00	12:35:14pm	New	Sensor	08032016-1 ft Boundary Part 4.SSF
SU 1	0.69	38,801	396200.51	4566630.35	1290.073	1.40	0.80	Uncorrected	Pro 6H	8/3/2016 0:00	12:56:21pm	New	Sensor	08032016-1 ft Boundary Part 4.SSF
SU 1	0.69	38,800	396234.92	4566616	1289.846	1.90	0.90	Uncorrected	Pro 6H	8/3/2016 0:00	12:24:29pm	New	Sensor	08032016-1 ft Boundary Part 4.SSF
SU 1	0.69	38,799	396210.38	4566621.83	1288.494	1.60	0.90	Uncorrected	Pro 6H	8/3/2016 0:00	01:27:45pm	New	Sensor	08032016-1 ft Boundary Part 4.SSF
SU 1	0.69	38,797	396206.34	4566625.98	1289.373	1.40	0.80	Uncorrected	Pro 6H	8/3/2016 0:00	12:52:31pm	New	Sensor	08032016-1 ft Boundary Part 4.SSF
SU 1	0.68	38,794	396204.7	4566620.16	1288.481	1.40	0.80	Uncorrected	Pro 6H	8/3/2016 0:00	01:23:48pm	New	Sensor	08032016-1 ft Boundary Part 4.SSF
SU 1	0.68	38,792	396190.52	4566638.22	1290.032	1.40	0.80	Uncorrected	Pro 6H	8/3/2016 0:00	01:01:21pm	New	Sensor	08032016-1 ft Boundary Part 4.SSF
SU 1	0.68	38,782	396205.67	4566616.5	1289.826	1.60	0.80	Uncorrected	Pro 6H	8/3/2016 0:00	12:36:18pm	New	Sensor	08032016-1 ft Boundary Part 4.SSF
SU 1	0.68	38,782	396207.07	4566614.01	1288.643	1.40	0.80	Uncorrected	Pro 6H	8/3/2016 0:00	01:12:01pm	New	Sensor	08032016-1 ft Boundary Part 4.SSF
SU 1	0.68	38,781	396191.99	4566627.5	1290.141	1.60	0.80	Uncorrected	Pro 6H	8/3/2016 0:00	12:42:34pm	New	Sensor	08032016-1 ft Boundary Part 4.SSF
SU 1	0.68	38,781	396212.32	4566611.19	1289.114	1.40	0.80	Uncorrected	Pro 6H	8/3/2016 0:00	01:12:13pm	New	Sensor	08032016-1 ft Boundary Part 4.SSF
SU 1	0.68	38,778	396193.65	4566621.95	1289.098	1.40	0.80	Uncorrected	Pro 6H	8/3/2016 0:00	01:25:36pm	New	Sensor	08032016-1 ft Boundary Part 4.SSF
SU 1	0.68	38,773	396229.43	4566610.4	1289.839	1.90	0.90	Uncorrected	Pro 6H	8/3/2016 0:00	12:23:51pm	New	Sensor	08032016-1 ft Boundary Part 4.SSF
SU 1	0.68	38,770	396231.27	4566612.07	1289.797	1.90	0.90	Uncorrected	Pro 6H	8/3/2016 0:00	12:23:46pm	New	Sensor	08032016-1 ft Boundary Part 4.SSF

SU	Z-Score	CPM	Easting	Northing	MSL	PDOP	HDOP	CorrType	RcvrType	GPS_Date	GPS_Time	Update	FeatName	Datafile
SU 1	0.68	38,770	396234.26	4566614.12	1289.84	1.90	0.90	Uncorrected	Pro 6H	8/3/2016 0:00	12:25:19pm	New	Sensor	08032016-1 ft Boundary Part 4.SSF
SU 1	0.68	38,769	396197.67	4566624.6	1289.887	1.60	0.80	Uncorrected	Pro 6H	8/3/2016 0:00	12:42:23pm	New	Sensor	08032016-1 ft Boundary Part 4.SSF
SU 1	0.68	38,769	396206.44	4566618.61	1288.807	1.70	0.90	Uncorrected	Pro 6H	8/3/2016 0:00	01:10:09pm	New	Sensor	08032016-1 ft Boundary Part 4.SSF
SU 1	0.67	38,759	396202.57	4566619.9	1290.363	1.40	0.80	Uncorrected	Pro 6H	8/3/2016 0:00	12:54:33pm	New	Sensor	08032016-1 ft Boundary Part 4.SSF
SU 1	0.67	38,757	396198.65	4566625.05	1289.145	1.40	0.80	Uncorrected	Pro 6H	8/3/2016 0:00	01:11:38pm	New	Sensor	08032016-1 ft Boundary Part 4.SSF
SU 1	0.67	38,755	396200.97	4566618.98	1288.713	1.60	0.90	Uncorrected	Pro 6H	8/3/2016 0:00	01:26:17pm	New	Sensor	08032016-1 ft Boundary Part 4.SSF
SU 1	0.67	38,753	396205.28	4566615.45	1289.86	1.60	0.80	Uncorrected	Pro 6H	8/3/2016 0:00	12:34:29pm	New	Sensor	08032016-1 ft Boundary Part 4.SSF
SU 1	0.67	38,752	396205.53	4566616.96	1289.638	1.60	0.80	Uncorrected	Pro 6H	8/3/2016 0:00	12:38:54pm	New	Sensor	08032016-1 ft Boundary Part 4.SSF
SU 1	0.67	38,751	396214.16	4566621.71	1291.327	1.90	0.90	Uncorrected	Pro 6H	8/3/2016 0:00	12:27:48pm	New	Sensor	08032016-1 ft Boundary Part 4.SSF
SU 1	0.67	38,744	396202.33	4566626.76	1289.652	1.40	0.80	Uncorrected	Pro 6H	8/3/2016 0:00	12:49:34pm	New	Sensor	08032016-1 ft Boundary Part 4.SSF
SU 1	0.67	38,744	396212.41	4566622.13	1289.316	1.40	0.80	Uncorrected	Pro 6H	8/3/2016 0:00	12:50:58pm	New	Sensor	08032016-1 ft Boundary Part 4.SSF
SU 1	0.67	38,744	396195.22	4566624.39	1288.972	1.40	0.80	Uncorrected	Pro 6H	8/3/2016 0:00	01:25:32pm	New	Sensor	08032016-1 ft Boundary Part 4.SSF
SU 1	0.67	38,741	396210.83	4566620.76	1290.001	1.60	0.80	Uncorrected	Pro 6H	8/3/2016 0:00	12:32:17pm	New	Sensor	08032016-1 ft Boundary Part 4.SSF
SU 1	0.67	38,739	396211.38	4566623.63	1289.325	1.40	0.80	Uncorrected	Pro 6H	8/3/2016 0:00	12:51:06pm	New	Sensor	08032016-1 ft Boundary Part 4.SSF
SU 1	0.66	38,728	396228.42	4566610.24	1289.713	1.90	0.90	Uncorrected	Pro 6H	8/3/2016 0:00	12:22:09pm	New	Sensor	08032016-1 ft Boundary Part 4.SSF
SU 1	0.66	38,728	396198.93	4566619.79	1290.275	1.60	0.80	Uncorrected	Pro 6H	8/3/2016 0:00	12:34:42pm	New	Sensor	08032016-1 ft Boundary Part 4.SSF
SU 1	0.66	38,723	396235.3	4566616.85	1289.928	1.90	0.90	Uncorrected	Pro 6H	8/3/2016 0:00	12:24:57pm	New	Sensor	08032016-1 ft Boundary Part 4.SSF
SU 1	0.66	38,723	396198.85	4566620.79	1289.071	1.70	0.90	Uncorrected	Pro 6H	8/3/2016 0:00	01:10:25pm	New	Sensor	08032016-1 ft Boundary Part 4.SSF
SU 1	0.66	38,714	396194.24	4566626.84	1290.195	1.60	0.80	Uncorrected	Pro 6H	8/3/2016 0:00	12:43:05pm	New	Sensor	08032016-1 ft Boundary Part 4.SSF
SU 1	0.66	38,713	396205.94	4566621.38	1289.098	1.70	0.90	Uncorrected	Pro 6H	8/3/2016 0:00	01:09:55pm	New	Sensor	08032016-1 ft Boundary Part 4.SSF
SU 1	0.66	38,712	396213.39	4566622.77	1289.892	1.60	0.80	Uncorrected	Pro 6H	8/3/2016 0:00	12:32:09pm	New	Sensor	08032016-1 ft Boundary Part 4.SSF
SU 1	0.66	38,712	396195.71	4566625.02	1289.213	1.70	0.90	Uncorrected	Pro 6H	8/3/2016 0:00	01:10:38pm	New	Sensor	08032016-1 ft Boundary Part 4.SSF
SU 1	0.66	38,710	396192.22	4566623.01	1290.501	1.60	0.80	Uncorrected	Pro 6H	8/3/2016 0:00	12:34:53pm	New	Sensor	08032016-1 ft Boundary Part 4.SSF
SU 1	0.66	38,708	396218.09	4566620.39	1290.202	1.60	0.80	Uncorrected	Pro 6H	8/3/2016 0:00	12:31:02pm	New	Sensor	08032016-1 ft Boundary Part 4.SSF
SU 1	0.65	38,700	396205.2	4566618	1289.714	1.60	0.80	Uncorrected	Pro 6H	8/3/2016 0:00	12:39:08pm	New	Sensor	08032016-1 ft Boundary Part 4.SSF
SU 1	0.65	38,695	396195.24	4566625.94	1289.168	1.50	0.80	Uncorrected	Pro 6H	8/3/2016 0:00	01:06:31pm	New	Sensor	08032016-1 ft Boundary Part 4.SSF
SU 1	0.65	38,691	396232.05	4566611.64	1289.893	1.90	0.90	Uncorrected	Pro 6H	8/3/2016 0:00	12:24:38pm	New	Sensor	08032016-1 ft Boundary Part 4.SSF
SU 1	0.65	38,690	396195.58	4566630.12	1289.922	1.40	0.80	Uncorrected	Pro 6H	8/3/2016 0:00	12:49:48pm	New	Sensor	08032016-1 ft Boundary Part 4.SSF
SU 1	0.65	38,681	396191.84	4566625.86	1290.216	1.60	0.80	Uncorrected	Pro 6H	8/3/2016 0:00	12:39:59pm	New	Sensor	08032016-1 ft Boundary Part 4.SSF
SU 1	0.65	38,681	396209.08	4566618.41	1289.408	1.60	0.80	Uncorrected	Pro 6H	8/3/2016 0:00	12:42:02pm	New	Sensor	08032016-1 ft Boundary Part 4.SSF
SU 1	0.65	38,672	396214.62	4566622.24	1291.327	1.90	0.90	Uncorrected	Pro 6H	8/3/2016 0:00	12:28:05pm	New	Sensor	08032016-1 ft Boundary Part 4.SSF
SU 1	0.64	38,669	396213.44	4566621.64	1291.69	1.90	0.90	Uncorrected	Pro 6H	8/3/2016 0:00	12:27:34pm	New	Sensor	08032016-1 ft Boundary Part 4.SSF
SU 1	0.64	38,666	396186.4	4566628	1290.413	1.60	0.80	Uncorrected	Pro 6H	8/3/2016 0:00	12:39:43pm	New	Sensor	08032016-1 ft Boundary Part 4.SSF
SU 1	0.64	38,645	396205.06	4566616.9	1289.86	1.60	0.80	Uncorrected	Pro 6H	8/3/2016 0:00	12:36:19pm	New	Sensor	08032016-1 ft Boundary Part 4.SSF
SU 1	0.64	38,644	396186.91	4566631.42	1290.366	1.50	0.80	Uncorrected	Pro 6H	8/3/2016 0:00	12:45:31pm	New	Sensor	08032016-1 ft Boundary Part 4.SSF
SU 1	0.63	38,636	396217.22	4566622.4	1289.914	1.60	0.80	Uncorrected	Pro 6H	8/3/2016 0:00	12:30:08pm	New	Sensor	08032016-1 ft Boundary Part 4.SSF
SU 1	0.63	38,636	396186.12	4566629.28	1290.41	1.60	0.80	Uncorrected	Pro 6H	8/3/2016 0:00	12:41:16pm	New	Sensor	08032016-1 ft Boundary Part 4.SSF
SU 1	0.63	38,633	396206.46	4566620.42	1290.472	1.50	0.80	Uncorrected	Pro 6H	8/3/2016 0:00	12:44:26pm	New	Sensor	08032016-1 ft Boundary Part 4.SSF
SU 1	0.63	38,629	396221.11	4566615.62	1290.051	1.90	0.90	Uncorrected	Pro 6H	8/3/2016 0:00	12:21:38pm	New	Sensor	08032016-1 ft Boundary Part 4.SSF
SU 1	0.63	38,629	396196.47	4566624.94	1289.156	1.50	0.80	Uncorrected	Pro 6H	8/3/2016 0:00	01:06:57pm	New	Sensor	08032016-1 ft Boundary Part 4.SSF
SU 1	0.63	38,624	396208.65	4566623.63	1289.352	1.40	0.80	Uncorrected	Pro 6H	8/3/2016 0:00	12:49:20pm	New	Sensor	08032016-1 ft Boundary Part 4.SSF
SU 1	0.63	38,618	396229.38	4566612.97	1289.515	1.90	0.90	Uncorrected	Pro 6H	8/3/2016 0:00	12:22:01pm	New	Sensor	08032016-1 ft Boundary Part 4.SSF
SU 1	0.63	38,611	396206.39	4566616.29	1289.843	1.60	0.80	Uncorrected	Pro 6H	8/3/2016 0:00	12:36:17pm	New	Sensor	08032016-1 ft Boundary Part 4.SSF
SU 1	0.62	38,604	396214.37	4566620.88	1289.892	1.60	0.80	Uncorrected	Pro 6H	8/3/2016 0:00	12:32:04pm	New	Sensor	08032016-1 ft Boundary Part 4.SSF
SU 1	0.62	38,604	396208.89	4566613.16	1289.156	1.40	0.80	Uncorrected	Pro 6H	8/3/2016 0:00	01:12:08pm	New	Sensor	08032016-1 ft Boundary Part 4.SSF
SU 1	0.62	38,603	396202.51	4566623.84	1288.697	1.60	0.90	Uncorrected	Pro 6H	8/3/2016 0:00	01:26:03pm	New	Sensor	08032016-1 ft Boundary Part 4.SSF
SU 1	0.62	38,599	396183.66	4566627.34	1290.628	1.60	0.80	Uncorrected	Pro 6H	8/3/2016 0:00	12:35:17pm	New	Sensor	08032016-1 ft Boundary Part 4.SSF
SU 1	0.62	38,591	396204.71	4566618.47	1289.706	1.60	0.80	Uncorrected	Pro 6H	8/3/2016 0:00	12:39:10pm	New	Sensor	08032016-1 ft Boundary Part 4.SSF
SU 1	0.62	38,590	396214.1	4566621.62	1291.335	1.90	0.90	Uncorrected	Pro 6H	8/3/2016 0:00	12:27:45pm	New	Sensor	08032016-1 ft Boundary Part 4.SSF
SU 1	0.62	38,587	396229.57	4566610.22	1290.038	1.90	0.90	Uncorrected	Pro 6H	8/3/2016 0:00	12:25:35pm	New	Sensor	08032016-1 ft Boundary Part 4.SSF
SU 1	0.62	38,587	396208.25	4566625.02	1289.388	1.40	0.80	Uncorrected	Pro 6H	8/3/2016 0:00	12:51:14pm	New	Sensor	08032016-1 ft Boundary Part 4.SSF
SU 1	0.62	38,580	396216.97	4566622.13	1289.996	1.60	0.80	Uncorrected	Pro 6H	8/3/2016 0:00	12:30:06pm	New	Sensor	08032016-1 ft Boundary Part 4.SSF

SU	Z-Score	CPM	Easting	Northing	MSL	PDOP	HDOP	CorrType	RcvrType	GPS_Date	GPS_Time	Update	FeatName	Datafile
SU 1	0.61	38,576	396213.05	4566621.62	1289.328	1.40	0.80	Uncorrected	Pro 6H	8/3/2016 0:00	12:50:59pm	New	Sensor	08032016-1 ft Boundary Part 4.SSF
SU 1	0.61	38,572	396230.37	4566613.34	1289.584	1.90	0.90	Uncorrected	Pro 6H	8/3/2016 0:00	12:22:15pm	New	Sensor	08032016-1 ft Boundary Part 4.SSF
SU 1	0.61	38,567	396195.23	4566626.1	1290.047	1.60	0.80	Uncorrected	Pro 6H	8/3/2016 0:00	12:42:28pm	New	Sensor	08032016-1 ft Boundary Part 4.SSF
SU 1	0.61	38,556	396208.27	4566618.28	1288.639	1.40	0.80	Uncorrected	Pro 6H	8/3/2016 0:00	01:23:04pm	New	Sensor	08032016-1 ft Boundary Part 4.SSF
SU 1	0.61	38,555	396199.75	4566627.16	1290.373	1.40	0.80	Uncorrected	Pro 6H	8/3/2016 0:00	12:54:46pm	New	Sensor	08032016-1 ft Boundary Part 4.SSF
SU 1	0.61	38,553	396203.62	4566626.11	1288.76	1.50	0.80	Uncorrected	Pro 6H	8/3/2016 0:00	01:08:37pm	New	Sensor	08032016-1 ft Boundary Part 4.SSF
SU 1	0.61	38,553	396199.85	4566617.59	1288.857	1.60	0.90	Uncorrected	Pro 6H	8/3/2016 0:00	01:26:21pm	New	Sensor	08032016-1 ft Boundary Part 4.SSF
SU 1	0.61	38,548	396209.72	4566624.41	1289.143	1.40	0.80	Uncorrected	Pro 6H	8/3/2016 0:00	12:52:38pm	New	Sensor	08032016-1 ft Boundary Part 4.SSF
SU 1	0.6	38,540	396210.6	4566621.91	1288.326	1.60	0.90	Uncorrected	Pro 6H	8/3/2016 0:00	01:28:02pm	New	Sensor	08032016-1 ft Boundary Part 4.SSF
SU 1	0.6	38,525	396203.96	4566626.47	1289.744	1.40	0.80	Uncorrected	Pro 6H	8/3/2016 0:00	12:51:25pm	New	Sensor	08032016-1 ft Boundary Part 4.SSF
SU 1	0.6	38,524	396199.36	4566628.02	1289.769	1.40	0.80	Uncorrected	Pro 6H	8/3/2016 0:00	12:49:40pm	New	Sensor	08032016-1 ft Boundary Part 4.SSF
SU 1	0.6	38,523	396214.29	4566621.27	1291.414	1.90	0.90	Uncorrected	Pro 6H	8/3/2016 0:00	12:27:51pm	New	Sensor	08032016-1 ft Boundary Part 4.SSF
SU 1	0.6	38,521	396204.46	4566627.34	1289.549	1.40	0.80	Uncorrected	Pro 6H	8/3/2016 0:00	12:53:08pm	New	Sensor	08032016-1 ft Boundary Part 4.SSF
SU 1	0.6	38,515	396210.63	4566621.99	1288.466	1.60	0.90	Uncorrected	Pro 6H	8/3/2016 0:00	01:27:47pm	New	Sensor	08032016-1 ft Boundary Part 4.SSF
SU 1	0.59	38,511	396210.6	4566617.66	1288.544	1.40	0.80	Uncorrected	Pro 6H	8/3/2016 0:00	01:23:07pm	New	Sensor	08032016-1 ft Boundary Part 4.SSF
SU 1	0.59	38,509	396194.01	4566623.77	1290.396	1.60	0.80	Uncorrected	Pro 6H	8/3/2016 0:00	12:38:08pm	New	Sensor	08032016-1 ft Boundary Part 4.SSF
SU 1	0.59	38,508	396184.64	4566626.73	1290.539	1.40	0.80	Uncorrected	Pro 6H	8/3/2016 0:00	01:04:22pm	New	Sensor	08032016-1 ft Boundary Part 4.SSF
SU 1	0.59	38,508	396202.5	4566623.84	1288.702	1.60	0.90	Uncorrected	Pro 6H	8/3/2016 0:00	01:26:00pm	New	Sensor	08032016-1 ft Boundary Part 4.SSF
SU 1	0.59	38,505	396196.76	4566628.81	1289.975	1.40	0.80	Uncorrected	Pro 6H	8/3/2016 0:00	12:48:43pm	New	Sensor	08032016-1 ft Boundary Part 4.SSF
SU 1	0.59	38,505	396201.44	4566625.02	1289.105	1.40	0.80	Uncorrected	Pro 6H	8/3/2016 0:00	01:11:41pm	New	Sensor	08032016-1 ft Boundary Part 4.SSF
SU 1	0.59	38,504	396203.65	4566623.16	1289.629	1.50	0.80	Uncorrected	Pro 6H	8/3/2016 0:00	12:46:02pm	New	Sensor	08032016-1 ft Boundary Part 4.SSF
SU 1	0.59	38,499	396210.56	4566622.15	1288.503	1.60	0.90	Uncorrected	Pro 6H	8/3/2016 0:00	01:27:46pm	New	Sensor	08032016-1 ft Boundary Part 4.SSF
SU 1	0.59	38,492	396235.08	4566616.38	1289.908	1.90	0.90	Uncorrected	Pro 6H	8/3/2016 0:00	12:24:56pm	New	Sensor	08032016-1 ft Boundary Part 4.SSF
SU 1	0.59	38,491	396206.12	4566614.04	1288.806	1.40	0.80	Uncorrected	Pro 6H	8/3/2016 0:00	01:12:03pm	New	Sensor	08032016-1 ft Boundary Part 4.SSF
SU 1	0.59	38,490	396202.38	4566627.11	1289.715	1.40	0.80	Uncorrected	Pro 6H	8/3/2016 0:00	12:50:31pm	New	Sensor	08032016-1 ft Boundary Part 4.SSF
SU 1	0.59	38,490	396203.87	4566627.7	1289.528	1.40	0.80	Uncorrected	Pro 6H	8/3/2016 0:00	12:53:09pm	New	Sensor	08032016-1 ft Boundary Part 4.SSF
SU 1	0.59	38,489	396188.26	4566629.15	1290.327	1.60	0.80	Uncorrected	Pro 6H	8/3/2016 0:00	12:41:21pm	New	Sensor	08032016-1 ft Boundary Part 4.SSF
SU 1	0.59	38,488	396196.9	4566622.06	1290.212	1.60	0.80	Uncorrected	Pro 6H	8/3/2016 0:00	12:38:14pm	New	Sensor	08032016-1 ft Boundary Part 4.SSF
SU 1	0.59	38,488	396206.72	4566613.97	1288.799	1.40	0.80	Uncorrected	Pro 6H	8/3/2016 0:00	01:12:00pm	New	Sensor	08032016-1 ft Boundary Part 4.SSF
SU 1	0.59	38,487	396200.79	4566619.45	1288.709	1.60	0.90	Uncorrected	Pro 6H	8/3/2016 0:00	01:26:52pm	New	Sensor	08032016-1 ft Boundary Part 4.SSF
SU 1	0.59	38,485	396232.51	4566612.08	1289.885	1.90	0.90	Uncorrected	Pro 6H	8/3/2016 0:00	12:24:37pm	New	Sensor	08032016-1 ft Boundary Part 4.SSF
SU 1	0.58	38,483	396184.99	4566626.82	1290.503	1.60	0.80	Uncorrected	Pro 6H	8/3/2016 0:00	12:35:23pm	New	Sensor	08032016-1 ft Boundary Part 4.SSF
SU 1	0.58	38,478	396218.14	4566620.04	1290.104	1.60	0.80	Uncorrected	Pro 6H	8/3/2016 0:00	12:30:53pm	New	Sensor	08032016-1 ft Boundary Part 4.SSF
SU 1	0.58	38,476	396229.76	4566611.53	1289.688	1.90	0.90	Uncorrected	Pro 6H	8/3/2016 0:00	12:22:58pm	New	Sensor	08032016-1 ft Boundary Part 4.SSF
SU 1	0.58	38,475	396229.62	4566609.42	1289.97	1.90	0.90	Uncorrected	Pro 6H	8/3/2016 0:00	12:23:53pm	New	Sensor	08032016-1 ft Boundary Part 4.SSF
SU 1	0.58	38,473	396200.47	4566627.49	1289.663	1.40	0.80	Uncorrected	Pro 6H	8/3/2016 0:00	12:49:38pm	New	Sensor	08032016-1 ft Boundary Part 4.SSF
SU 1	0.58	38,467	396196.98	4566620.21	1289.146	1.70	0.90	Uncorrected	Pro 6H	8/3/2016 0:00	01:10:28pm	New	Sensor	08032016-1 ft Boundary Part 4.SSF
SU 1	0.58	38,464	396212.11	4566620.47	1289.247	1.50	0.80	Uncorrected	Pro 6H	8/3/2016 0:00	12:47:36pm	New	Sensor	08032016-1 ft Boundary Part 4.SSF
SU 1	0.58	38,456	396202.92	4566623.53	1289.674	1.50	0.80	Uncorrected	Pro 6H	8/3/2016 0:00	12:46:00pm	New	Sensor	08032016-1 ft Boundary Part 4.SSF
SU 1	0.57	38,448	396194.8	4566626.61	1290.137	1.60	0.80	Uncorrected	Pro 6H	8/3/2016 0:00	12:43:06pm	New	Sensor	08032016-1 ft Boundary Part 4.SSF
SU 1	0.57	38,448	396207.44	4566618.12	1288.886	1.40	0.80	Uncorrected	Pro 6H	8/3/2016 0:00	01:11:54pm	New	Sensor	08032016-1 ft Boundary Part 4.SSF
SU 1	0.57	38,445	396201.19	4566626.74	1288.872	1.50	0.80	Uncorrected	Pro 6H	8/3/2016 0:00	01:08:13pm	New	Sensor	08032016-1 ft Boundary Part 4.SSF
SU 1	0.57	38,444	396193.51	4566626.17	1290.144	1.60	0.80	Uncorrected	Pro 6H	8/3/2016 0:00	12:41:31pm	New	Sensor	08032016-1 ft Boundary Part 4.SSF
SU 1	0.57	38,438	396201.16	4566628.86	1289.683	1.40	0.80	Uncorrected	Pro 6H	8/3/2016 0:00	12:53:13pm	New	Sensor	08032016-1 ft Boundary Part 4.SSF
SU 1	0.57	38,435	396215.19	4566622.23	1291.325	1.90	0.90	Uncorrected	Pro 6H	8/3/2016 0:00	12:28:03pm	New	Sensor	08032016-1 ft Boundary Part 4.SSF
SU 1	0.57	38,433	396228.15	4566609.99	1290.221	1.90	0.90	Uncorrected	Pro 6H	8/3/2016 0:00	12:26:21pm	New	Sensor	08032016-1 ft Boundary Part 4.SSF
SU 1	0.57	38,430	396210.64	4566621.98	1288.403	1.60	0.90	Uncorrected	Pro 6H	8/3/2016 0:00	01:27:53pm	New	Sensor	08032016-1 ft Boundary Part 4.SSF
SU 1	0.57	38,428	396207.08	4566614.07	1288.947	1.40	0.80	Uncorrected	Pro 6H	8/3/2016 0:00	01:12:05pm	New	Sensor	08032016-1 ft Boundary Part 4.SSF
SU 1	0.57	38,427	396197.77	4566626.98	1289.201	1.40	0.80	Uncorrected	Pro 6H	8/3/2016 0:00	01:13:50pm	New	Sensor	08032016-1 ft Boundary Part 4.SSF
SU 1	0.57	38,424	396217.87	4566609.88	1289.242	1.60	0.80	Uncorrected	Pro 6H	8/3/2016 0:00	12:34:03pm	New	Sensor	08032016-1 ft Boundary Part 4.SSF
SU 1	0.56	38,417	396209.97	4566620.67	1289.359	1.50	0.80	Uncorrected	Pro 6H	8/3/2016 0:00	12:46:16pm	New	Sensor	08032016-1 ft Boundary Part 4.SSF
SU 1	0.56	38,417	396201.27	4566622.43	1288.748	1.40	0.80	Uncorrected	Pro 6H	8/3/2016 0:00	01:25:15pm	New	Sensor	08032016-1 ft Boundary Part 4.SSF

SU	Z-Score	CPM	Easting	Northing	MSL	PDOP	HDOP	CorrType	RcvrType	GPS_Date	GPS_Time	Update	FeatName	Datafile
SU 1	0.56	38,416	396202.35	4566617.91	1290.006	1.60	0.80	Uncorrected	Pro 6H	8/3/2016 0:00	12:36:05pm	New	Sensor	08032016-1 ft Boundary Part 4.SSF
SU 1	0.56	38,416	396196.62	4566622.89	1289.2	1.40	0.80	Uncorrected	Pro 6H	8/3/2016 0:00	01:13:44pm	New	Sensor	08032016-1 ft Boundary Part 4.SSF
SU 1	0.56	38,399	396205.27	4566618.07	1289.739	1.60	0.80	Uncorrected	Pro 6H	8/3/2016 0:00	12:39:07pm	New	Sensor	08032016-1 ft Boundary Part 4.SSF
SU 1	0.56	38,395	396199.9	4566619.6	1288.789	1.60	0.90	Uncorrected	Pro 6H	8/3/2016 0:00	01:26:36pm	New	Sensor	08032016-1 ft Boundary Part 4.SSF
SU 1	0.56	38,391	396191.22	4566638.28	1290.454	1.40	0.80	Uncorrected	Pro 6H	8/3/2016 0:00	12:58:18pm	New	Sensor	08032016-1 ft Boundary Part 4.SSF
SU 1	0.56	38,391	396202.72	4566628.19	1288.836	1.50	0.80	Uncorrected	Pro 6H	8/3/2016 0:00	01:08:16pm	New	Sensor	08032016-1 ft Boundary Part 4.SSF
SU 1	0.55	38,388	396200.3	4566629.53	1289.005	1.50	0.80	Uncorrected	Pro 6H	8/3/2016 0:00	01:07:21pm	New	Sensor	08032016-1 ft Boundary Part 4.SSF
SU 1	0.55	38,386	396202.49	4566623.76	1289.725	1.50	0.80	Uncorrected	Pro 6H	8/3/2016 0:00	12:46:00pm	New	Sensor	08032016-1 ft Boundary Part 4.SSF
SU 1	0.55	38,386	396207.47	4566626.08	1289.182	1.40	0.80	Uncorrected	Pro 6H	8/3/2016 0:00	12:53:00pm	New	Sensor	08032016-1 ft Boundary Part 4.SSF
SU 1	0.55	38,384	396213.26	4566623.19	1289.023	1.40	0.80	Uncorrected	Pro 6H	8/3/2016 0:00	12:52:48pm	New	Sensor	08032016-1 ft Boundary Part 4.SSF
SU 1	0.55	38,381	396201	4566621.37	1289.769	1.60	0.80	Uncorrected	Pro 6H	8/3/2016 0:00	12:40:16pm	New	Sensor	08032016-1 ft Boundary Part 4.SSF
SU 1	0.55	38,381	396205.18	4566626.33	1289.361	1.40	0.80	Uncorrected	Pro 6H	8/3/2016 0:00	12:52:28pm	New	Sensor	08032016-1 ft Boundary Part 4.SSF
SU 1	0.55	38,377	396195.24	4566631	1289.859	1.40	0.80	Uncorrected	Pro 6H	8/3/2016 0:00	12:52:09pm	New	Sensor	08032016-1 ft Boundary Part 4.SSF
SU 1	0.55	38,371	396198.58	4566621.34	1290.098	1.60	0.80	Uncorrected	Pro 6H	8/3/2016 0:00	12:38:17pm	New	Sensor	08032016-1 ft Boundary Part 4.SSF
SU 1	0.55	38,370	396193.69	4566635.67	1290.269	1.40	0.80	Uncorrected	Pro 6H	8/3/2016 0:00	12:58:06pm	New	Sensor	08032016-1 ft Boundary Part 4.SSF
SU 1	0.54	38,358	396200.4	4566625.82	1289.654	1.50	0.80	Uncorrected	Pro 6H	8/3/2016 0:00	12:47:18pm	New	Sensor	08032016-1 ft Boundary Part 4.SSF
SU 1	0.54	38,356	396200.47	4566625.16	1288.84	1.60	0.90	Uncorrected	Pro 6H	8/3/2016 0:00	01:27:28pm	New	Sensor	08032016-1 ft Boundary Part 4.SSF
SU 1	0.54	38,355	396202.56	4566618.63	1288.61	1.40	0.80	Uncorrected	Pro 6H	8/3/2016 0:00	01:24:00pm	New	Sensor	08032016-1 ft Boundary Part 4.SSF
SU 1	0.54	38,350	396196.98	4566627.08	1289.835	1.50	0.80	Uncorrected	Pro 6H	8/3/2016 0:00	12:46:41pm	New	Sensor	08032016-1 ft Boundary Part 4.SSF
SU 1	0.54	38,350	396203.5	4566633.13	1289.426	1.40	0.80	Uncorrected	Pro 6H	8/3/2016 0:00	01:01:41pm	New	Sensor	08032016-1 ft Boundary Part 4.SSF
SU 1	0.54	38,335	396229.87	4566610.7	1289.79	1.90	0.90	Uncorrected	Pro 6H	8/3/2016 0:00	12:23:50pm	New	Sensor	08032016-1 ft Boundary Part 4.SSF
SU 1	0.54	38,329	396199.61	4566619.92	1288.787	1.60	0.90	Uncorrected	Pro 6H	8/3/2016 0:00	01:27:15pm	New	Sensor	08032016-1 ft Boundary Part 4.SSF
SU 1	0.53	38,323	396204.83	4566619.62	1289.643	1.60	0.80	Uncorrected	Pro 6H	8/3/2016 0:00	12:40:41pm	New	Sensor	08032016-1 ft Boundary Part 4.SSF
SU 1	0.53	38,317	396186.05	4566628.29	1289.446	1.70	0.90	Uncorrected	Pro 6H	8/3/2016 0:00	01:11:13pm	New	Sensor	08032016-1 ft Boundary Part 4.SSF
SU 1	0.53	38,315	396234.75	4566615.97	1289.886	1.90	0.90	Uncorrected	Pro 6H	8/3/2016 0:00	12:25:16pm	New	Sensor	08032016-1 ft Boundary Part 4.SSF
SU 1	0.53	38,306	396187.5	4566631.35	1289.405	1.70	0.90	Uncorrected	Pro 6H	8/3/2016 0:00	01:11:08pm	New	Sensor	08032016-1 ft Boundary Part 4.SSF
SU 1	0.53	38,297	396189.22	4566630.14	1290.264	1.50	0.80	Uncorrected	Pro 6H	8/3/2016 0:00	12:45:25pm	New	Sensor	08032016-1 ft Boundary Part 4.SSF
SU 1	0.52	38,296	396208.19	4566622.47	1289.469	1.50	0.80	Uncorrected	Pro 6H	8/3/2016 0:00	12:47:45pm	New	Sensor	08032016-1 ft Boundary Part 4.SSF
SU 1	0.52	38,296	396203.38	4566622.49	1288.867	1.70	0.90	Uncorrected	Pro 6H	8/3/2016 0:00	01:10:18pm	New	Sensor	08032016-1 ft Boundary Part 4.SSF
SU 1	0.52	38,294	396195.24	4566627.57	1289.915	1.40	0.80	Uncorrected	Pro 6H	8/3/2016 0:00	12:53:51pm	New	Sensor	08032016-1 ft Boundary Part 4.SSF
SU 1	0.52	38,287	396229.6	4566611.76	1289.587	1.90	0.90	Uncorrected	Pro 6H	8/3/2016 0:00	12:22:12pm	New	Sensor	08032016-1 ft Boundary Part 4.SSF
SU 1	0.52	38,287	396214.95	4566620.89	1291.419	1.90	0.90	Uncorrected	Pro 6H	8/3/2016 0:00	12:28:34pm	New	Sensor	08032016-1 ft Boundary Part 4.SSF
SU 1	0.52	38,287	396213.04	4566613.21	1289.87	1.60	0.80	Uncorrected	Pro 6H	8/3/2016 0:00	12:33:09pm	New	Sensor	08032016-1 ft Boundary Part 4.SSF
SU 1	0.52	38,286	396201.09	4566630.58	1288.928	1.50	0.80	Uncorrected	Pro 6H	8/3/2016 0:00	01:07:23pm	New	Sensor	08032016-1 ft Boundary Part 4.SSF
SU 1	0.52	38,284	396198.92	4566618.03	1288.862	1.60	0.90	Uncorrected	Pro 6H	8/3/2016 0:00	01:26:57pm	New	Sensor	08032016-1 ft Boundary Part 4.SSF
SU 1	0.52	38,280	396187.57	4566627.55	1290.296	1.60	0.80	Uncorrected	Pro 6H	8/3/2016 0:00	12:39:40pm	New	Sensor	08032016-1 ft Boundary Part 4.SSF
SU 1	0.52	38,278	396208.54	4566617.71	1289.463	1.60	0.80	Uncorrected	Pro 6H	8/3/2016 0:00	12:41:59pm	New	Sensor	08032016-1 ft Boundary Part 4.SSF
SU 1	0.51	38,265	396209.12	4566619.9	1289.766	1.50	0.80	Uncorrected	Pro 6H	8/3/2016 0:00	12:44:44pm	New	Sensor	08032016-1 ft Boundary Part 4.SSF
SU 1	0.51	38,263	396216.95	4566620.91	1291.152	1.90	0.90	Uncorrected	Pro 6H	8/3/2016 0:00	12:29:05pm	New	Sensor	08032016-1 ft Boundary Part 4.SSF
SU 1	0.51	38,257	396197.28	4566621.17	1289.03	1.50	0.80	Uncorrected	Pro 6H	8/3/2016 0:00	01:07:50pm	New	Sensor	08032016-1 ft Boundary Part 4.SSF
SU 1	0.51	38,254	396209.49	4566620.93	1289.398	1.50	0.80	Uncorrected	Pro 6H	8/3/2016 0:00	12:46:18pm	New	Sensor	08032016-1 ft Boundary Part 4.SSF
SU 1	0.51	38,253	396185.51	4566626.52	1290.871	1.60	0.80	Uncorrected	Pro 6H	8/3/2016 0:00	12:35:11pm	New	Sensor	08032016-1 ft Boundary Part 4.SSF
SU 1	0.51	38,247	396196.33	4566627.92	1289.007	1.50	0.80	Uncorrected	Pro 6H	8/3/2016 0:00	01:06:34pm	New	Sensor	08032016-1 ft Boundary Part 4.SSF
SU 1	0.51	38,240	396199.9	4566632.3	1290.124	1.40	0.80	Uncorrected	Pro 6H	8/3/2016 0:00	12:58:34pm	New	Sensor	08032016-1 ft Boundary Part 4.SSF
SU 1	0.5	38,234	396216.09	4566615.42	1290.775	1.90	0.90	Uncorrected	Pro 6H	8/3/2016 0:00	12:25:58pm	New	Sensor	08032016-1 ft Boundary Part 4.SSF
SU 1	0.5	38,227	396204.42	4566627.04	1289.345	1.40	0.80	Uncorrected	Pro 6H	8/3/2016 0:00	12:52:26pm	New	Sensor	08032016-1 ft Boundary Part 4.SSF
SU 1	0.5	38,225	396212.88	4566610.74	1289.121	1.40	0.80	Uncorrected	Pro 6H	8/3/2016 0:00	01:12:14pm	New	Sensor	08032016-1 ft Boundary Part 4.SSF
SU 1	0.5	38,225	396207.4	4566621.39	1288.505	1.40	0.80	Uncorrected	Pro 6H	8/3/2016 0:00	01:23:42pm	New	Sensor	08032016-1 ft Boundary Part 4.SSF
SU 1	0.5	38,223	396211.63	4566621.72	1289.992	1.60	0.80	Uncorrected	Pro 6H	8/3/2016 0:00	12:32:15pm	New	Sensor	08032016-1 ft Boundary Part 4.SSF
SU 1	0.5	38,218	396189.75	4566628.08	1290.404	1.60	0.80	Uncorrected	Pro 6H	8/3/2016 0:00	12:42:43pm	New	Sensor	08032016-1 ft Boundary Part 4.SSF
SU 1	0.5	38,217	396195.96	4566628	1289.855	1.50	0.80	Uncorrected	Pro 6H	8/3/2016 0:00	12:47:12pm	New	Sensor	08032016-1 ft Boundary Part 4.SSF
SU 1	0.5	38,213	396211.18	4566616.78	1289.983	1.60	0.80	Uncorrected	Pro 6H	8/3/2016 0:00	12:32:24pm	New	Sensor	08032016-1 ft Boundary Part 4.SSF

SU	Z-Score	CPM	Easting	Northing	MSL	PDOP	HDOP	CorrType	RcvrType	GPS_Date	GPS_Time	Update	FeatName	Datafile
SU 1	0.5	38,213	396211	4566616.94	1288.687	1.40	0.80	Uncorrected	Pro 6H	8/3/2016 0:00	01:12:56pm	New	Sensor	08032016-1 ft Boundary Part 4.SSF
SU 1	0.49	38,201	396213.77	4566621.71	1291.518	1.90	0.90	Uncorrected	Pro 6H	8/3/2016 0:00	12:27:44pm	New	Sensor	08032016-1 ft Boundary Part 4.SSF
SU 1	0.49	38,198	396199.31	4566626.81	1289.783	1.50	0.80	Uncorrected	Pro 6H	8/3/2016 0:00	12:48:05pm	New	Sensor	08032016-1 ft Boundary Part 4.SSF
SU 1	0.49	38,198	396199.2	4566627.63	1290.373	1.40	0.80	Uncorrected	Pro 6H	8/3/2016 0:00	12:54:47pm	New	Sensor	08032016-1 ft Boundary Part 4.SSF
SU 1	0.49	38,196	396198.26	4566620.98	1290.206	1.60	0.80	Uncorrected	Pro 6H	8/3/2016 0:00	12:37:23pm	New	Sensor	08032016-1 ft Boundary Part 4.SSF
SU 1	0.49	38,195	396231.63	4566610.34	1290.011	1.90	0.90	Uncorrected	Pro 6H	8/3/2016 0:00	12:25:29pm	New	Sensor	08032016-1 ft Boundary Part 4.SSF
SU 1	0.49	38,189	396203.42	4566622.28	1289.705	1.60	0.80	Uncorrected	Pro 6H	8/3/2016 0:00	12:43:22pm	New	Sensor	08032016-1 ft Boundary Part 4.SSF
SU 1	0.49	38,183	396234.07	4566613.01	1289.851	1.90	0.90	Uncorrected	Pro 6H	8/3/2016 0:00	12:25:21pm	New	Sensor	08032016-1 ft Boundary Part 4.SSF
SU 1	0.49	38,178	396197.54	4566627.18	1289.073	1.50	0.80	Uncorrected	Pro 6H	8/3/2016 0:00	01:06:54pm	New	Sensor	08032016-1 ft Boundary Part 4.SSF
SU 1	0.48	38,171	396231.4	4566610.95	1289.997	1.90	0.90	Uncorrected	Pro 6H	8/3/2016 0:00	12:26:26pm	New	Sensor	08032016-1 ft Boundary Part 4.SSF
SU 1	0.48	38,170	396198.08	4566628.52	1290.368	1.40	0.80	Uncorrected	Pro 6H	8/3/2016 0:00	12:54:49pm	New	Sensor	08032016-1 ft Boundary Part 4.SSF
SU 1	0.48	38,166	396195.66	4566630.36	1290.393	1.40	0.80	Uncorrected	Pro 6H	8/3/2016 0:00	12:54:53pm	New	Sensor	08032016-1 ft Boundary Part 4.SSF
SU 1	0.48	38,164	396193.59	4566621.49	1289.107	1.40	0.80	Uncorrected	Pro 6H	8/3/2016 0:00	01:25:37pm	New	Sensor	08032016-1 ft Boundary Part 4.SSF
SU 1	0.48	38,162	396202.27	4566626.04	1289.105	1.40	0.80	Uncorrected	Pro 6H	8/3/2016 0:00	01:14:24pm	New	Sensor	08032016-1 ft Boundary Part 4.SSF
SU 1	0.48	38,161	396229.86	4566612.22	1289.567	1.90	0.90	Uncorrected	Pro 6H	8/3/2016 0:00	12:22:13pm	New	Sensor	08032016-1 ft Boundary Part 4.SSF
SU 1	0.48	38,160	396198.36	4566625.7	1289.904	1.50	0.80	Uncorrected	Pro 6H	8/3/2016 0:00	12:45:52pm	New	Sensor	08032016-1 ft Boundary Part 4.SSF
SU 1	0.48	38,150	396191.47	4566626.38	1290.283	1.60	0.80	Uncorrected	Pro 6H	8/3/2016 0:00	12:41:06pm	New	Sensor	08032016-1 ft Boundary Part 4.SSF
SU 1	0.48	38,149	396197.35	4566626.37	1289.185	1.40	0.80	Uncorrected	Pro 6H	8/3/2016 0:00	01:13:49pm	New	Sensor	08032016-1 ft Boundary Part 4.SSF
SU 1	0.48	38,147	396191.83	4566637.71	1290.542	1.40	0.80	Uncorrected	Pro 6H	8/3/2016 0:00	12:59:48pm	New	Sensor	08032016-1 ft Boundary Part 4.SSF
SU 1	0.48	38,143	396186.5	4566629.08	1290.37	1.60	0.80	Uncorrected	Pro 6H	8/3/2016 0:00	12:41:15pm	New	Sensor	08032016-1 ft Boundary Part 4.SSF
SU 1	0.47	38,141	396210.26	4566619.47	1289.311	1.50	0.80	Uncorrected	Pro 6H	8/3/2016 0:00	12:46:13pm	New	Sensor	08032016-1 ft Boundary Part 4.SSF
SU 1	0.47	38,139	396185.77	4566627.75	1289.494	1.70	0.90	Uncorrected	Pro 6H	8/3/2016 0:00	01:11:14pm	New	Sensor	08032016-1 ft Boundary Part 4.SSF
SU 1	0.47	38,132	396211.02	4566625.15	1289.553	1.40	0.80	Uncorrected	Pro 6H	8/3/2016 0:00	12:55:44pm	New	Sensor	08032016-1 ft Boundary Part 4.SSF
SU 1	0.47	38,122	396230.92	4566610.38	1289.784	1.90	0.90	Uncorrected	Pro 6H	8/3/2016 0:00	12:23:56pm	New	Sensor	08032016-1 ft Boundary Part 4.SSF
SU 1	0.47	38,111	396199.88	4566619.76	1288.754	1.60	0.90	Uncorrected	Pro 6H	8/3/2016 0:00	01:27:12pm	New	Sensor	08032016-1 ft Boundary Part 4.SSF
SU 1	0.46	38,106	396187.2	4566630.74	1289.447	1.70	0.90	Uncorrected	Pro 6H	8/3/2016 0:00	01:11:09pm	New	Sensor	08032016-1 ft Boundary Part 4.SSF
SU 1	0.46	38,103	396205.83	4566615.56	1289.919	1.60	0.80	Uncorrected	Pro 6H	8/3/2016 0:00	12:36:11pm	New	Sensor	08032016-1 ft Boundary Part 4.SSF
SU 1	0.46	38,100	396198.38	4566631.33	1290.149	1.40	0.80	Uncorrected	Pro 6H	8/3/2016 0:00	12:56:25pm	New	Sensor	08032016-1 ft Boundary Part 4.SSF
SU 1	0.46	38,096	396200.89	4566628.15	1288.764	1.40	0.80	Uncorrected	Pro 6H	8/3/2016 0:00	01:25:22pm	New	Sensor	08032016-1 ft Boundary Part 4.SSF
SU 1	0.46	38,092	396206.44	4566620.64	1288.784	1.40	0.80	Uncorrected	Pro 6H	8/3/2016 0:00	01:23:00pm	New	Sensor	08032016-1 ft Boundary Part 4.SSF
SU 1	0.46	38,089	396183.77	4566627.2	1290.737	1.60	0.80	Uncorrected	Pro 6H	8/3/2016 0:00	12:35:18pm	New	Sensor	08032016-1 ft Boundary Part 4.SSF
SU 1	0.46	38,082	396197.46	4566626.88	1289.835	1.50	0.80	Uncorrected	Pro 6H	8/3/2016 0:00	12:46:40pm	New	Sensor	08032016-1 ft Boundary Part 4.SSF
SU 1	0.46	38,080	396194.67	4566620.37	1289.075	1.60	0.90	Uncorrected	Pro 6H	8/3/2016 0:00	01:25:43pm	New	Sensor	08032016-1 ft Boundary Part 4.SSF
SU 1	0.45	38,078	396234.6	4566615.4	1289.863	1.90	0.90	Uncorrected	Pro 6H	8/3/2016 0:00	12:25:17pm	New	Sensor	08032016-1 ft Boundary Part 4.SSF
SU 1	0.45	38,073	396211.29	4566624.36	1289.065	1.40	0.80	Uncorrected	Pro 6H	8/3/2016 0:00	12:52:52pm	New	Sensor	08032016-1 ft Boundary Part 4.SSF
SU 1	0.45	38,071	396221.14	4566615.59	1289.981	1.90	0.90	Uncorrected	Pro 6H	8/3/2016 0:00	12:21:44pm	New	Sensor	08032016-1 ft Boundary Part 4.SSF
SU 1	0.45	38,071	396187.12	4566631.54	1290.305	1.50	0.80	Uncorrected	Pro 6H	8/3/2016 0:00	12:45:32pm	New	Sensor	08032016-1 ft Boundary Part 4.SSF
SU 1	0.45	38,069	396204.16	4566621.6	1288.966	1.40	0.80	Uncorrected	Pro 6H	8/3/2016 0:00	01:22:51pm	New	Sensor	08032016-1 ft Boundary Part 4.SSF
SU 1	0.45	38,066	396217.47	4566620.74	1291.142	1.90	0.90	Uncorrected	Pro 6H	8/3/2016 0:00	12:29:06pm	New	Sensor	08032016-1 ft Boundary Part 4.SSF
SU 1	0.45	38,060	396231.93	4566610.56	1289.987	1.90	0.90	Uncorrected	Pro 6H	8/3/2016 0:00	12:25:28pm	New	Sensor	08032016-1 ft Boundary Part 4.SSF
SU 1	0.45	38,060	396192.58	4566624.1	1290.459	1.60	0.80	Uncorrected	Pro 6H	8/3/2016 0:00	12:37:36pm	New	Sensor	08032016-1 ft Boundary Part 4.SSF
SU 1	0.45	38,060	396207.65	4566615.44	1289.614	1.60	0.80	Uncorrected	Pro 6H	8/3/2016 0:00	12:38:58pm	New	Sensor	08032016-1 ft Boundary Part 4.SSF
SU 1	0.45	38,056	396204.5	4566622.02	1288.579	1.40	0.80	Uncorrected	Pro 6H	8/3/2016 0:00	01:24:11pm	New	Sensor	08032016-1 ft Boundary Part 4.SSF
SU 1	0.45	38,049	396210.68	4566621.95	1288.34	1.60	0.90	Uncorrected	Pro 6H	8/3/2016 0:00	01:27:59pm	New	Sensor	08032016-1 ft Boundary Part 4.SSF
SU 1	0.44	38,043	396218.36	4566611.56	1289.572	1.60	0.80	Uncorrected	Pro 6H	8/3/2016 0:00	12:32:59pm	New	Sensor	08032016-1 ft Boundary Part 4.SSF
SU 1	0.44	38,037	396202.95	4566624.66	1289.456	1.50	0.80	Uncorrected	Pro 6H	8/3/2016 0:00	12:47:22pm	New	Sensor	08032016-1 ft Boundary Part 4.SSF
SU 1	0.44	38,034	396205.96	4566621.98	1288.853	1.40	0.80	Uncorrected	Pro 6H	8/3/2016 0:00	01:22:55pm	New	Sensor	08032016-1 ft Boundary Part 4.SSF
SU 1	0.44	38,032	396228.75	4566610.77	1289.665	1.90	0.90	Uncorrected	Pro 6H	8/3/2016 0:00	12:22:10pm	New	Sensor	08032016-1 ft Boundary Part 4.SSF
SU 1	0.44	38,032	396230.46	4566613.26	1289.947	1.90	0.90	Uncorrected	Pro 6H	8/3/2016 0:00	12:26:30pm	New	Sensor	08032016-1 ft Boundary Part 4.SSF
SU 1	0.44	38,028	396195.88	4566627.31	1289.031	1.50	0.80	Uncorrected	Pro 6H	8/3/2016 0:00	01:06:33pm	New	Sensor	08032016-1 ft Boundary Part 4.SSF
SU 1	0.44	38,027	396204.02	4566618.42	1289.11	1.50	0.80	Uncorrected	Pro 6H	8/3/2016 0:00	01:09:49pm	New	Sensor	08032016-1 ft Boundary Part 4.SSF
SU 1	0.44	38,026	396206.93	4566625.93	1288.824	1.40	0.80	Uncorrected	Pro 6H	8/3/2016 0:00	01:13:23pm	New	Sensor	08032016-1 ft Boundary Part 4.SSF

SU	Z-Score	CPM	Easting	Northing	MSL	PDOP	HDOP	CorrType	RcvrType	GPS_Date	GPS_Time	Update	FeatName	Datafile
SU 1	0.44	38,025	396206.35	4566614.97	1289.917	1.60	0.80	Uncorrected	Pro 6H	8/3/2016 0:00	12:36:12pm	New	Sensor	08032016-1 ft Boundary Part 4.SSF
SU 1	0.44	38,025	396206.24	4566613.97	1288.814	1.40	0.80	Uncorrected	Pro 6H	8/3/2016 0:00	01:12:04pm	New	Sensor	08032016-1 ft Boundary Part 4.SSF
SU 1	0.43	38,016	396202.08	4566620.72	1289.728	1.60	0.80	Uncorrected	Pro 6H	8/3/2016 0:00	12:40:18pm	New	Sensor	08032016-1 ft Boundary Part 4.SSF
SU 1	0.43	38,015	396205.74	4566615.14	1289.882	1.60	0.80	Uncorrected	Pro 6H	8/3/2016 0:00	12:34:28pm	New	Sensor	08032016-1 ft Boundary Part 4.SSF
SU 1	0.43	38,013	396233.92	4566614.76	1289.788	1.90	0.90	Uncorrected	Pro 6H	8/3/2016 0:00	12:24:06pm	New	Sensor	08032016-1 ft Boundary Part 4.SSF
SU 1	0.43	38,010	396195.44	4566624.82	1289.269	1.40	0.80	Uncorrected	Pro 6H	8/3/2016 0:00	01:11:34pm	New	Sensor	08032016-1 ft Boundary Part 4.SSF
SU 1	0.43	38,007	396188.69	4566629.28	1290.449	1.60	0.80	Uncorrected	Pro 6H	8/3/2016 0:00	12:42:46pm	New	Sensor	08032016-1 ft Boundary Part 4.SSF
SU 1	0.43	38,001	396200.58	4566626.09	1290.397	1.40	0.80	Uncorrected	Pro 6H	8/3/2016 0:00	12:54:44pm	New	Sensor	08032016-1 ft Boundary Part 4.SSF
SU 1	0.43	38,001	396203.97	4566633.91	1289.331	1.40	0.80	Uncorrected	Pro 6H	8/3/2016 0:00	01:03:08pm	New	Sensor	08032016-1 ft Boundary Part 4.SSF
SU 1	0.43	37,996	396229.22	4566610.74	1290.041	1.90	0.90	Uncorrected	Pro 6H	8/3/2016 0:00	12:25:36pm	New	Sensor	08032016-1 ft Boundary Part 4.SSF
SU 1	0.43	37,996	396198.46	4566627.94	1289.855	1.40	0.80	Uncorrected	Pro 6H	8/3/2016 0:00	12:48:45pm	New	Sensor	08032016-1 ft Boundary Part 4.SSF
SU 1	0.43	37,995	396210.44	4566620.53	1289.201	1.50	0.80	Uncorrected	Pro 6H	8/3/2016 0:00	12:47:34pm	New	Sensor	08032016-1 ft Boundary Part 4.SSF
SU 1	0.43	37,994	396210.84	4566612.6	1289.902	1.60	0.80	Uncorrected	Pro 6H	8/3/2016 0:00	12:34:18pm	New	Sensor	08032016-1 ft Boundary Part 4.SSF
SU 1	0.43	37,991	396202.16	4566625.68	1289.718	1.50	0.80	Uncorrected	Pro 6H	8/3/2016 0:00	12:48:00pm	New	Sensor	08032016-1 ft Boundary Part 4.SSF
SU 1	0.42	37,984	396232.23	4566613.84	1289.192	1.60	0.80	Uncorrected	Pro 6H	8/3/2016 0:00	12:31:26pm	New	Sensor	08032016-1 ft Boundary Part 4.SSF
SU 1	0.42	37,979	396209.57	4566619.71	1289.745	1.50	0.80	Uncorrected	Pro 6H	8/3/2016 0:00	12:44:44pm	New	Sensor	08032016-1 ft Boundary Part 4.SSF
SU 1	0.42	37,977	396198.06	4566625.28	1289.077	1.50	0.80	Uncorrected	Pro 6H	8/3/2016 0:00	01:07:14pm	New	Sensor	08032016-1 ft Boundary Part 4.SSF
SU 1	0.42	37,977	396211.91	4566614.9	1288.747	1.40	0.80	Uncorrected	Pro 6H	8/3/2016 0:00	01:12:53pm	New	Sensor	08032016-1 ft Boundary Part 4.SSF
SU 1	0.42	37,976	396208.17	4566623.59	1289.394	1.40	0.80	Uncorrected	Pro 6H	8/3/2016 0:00	12:49:20pm	New	Sensor	08032016-1 ft Boundary Part 4.SSF
SU 1	0.42	37,969	396201.05	4566625.43	1289.619	1.50	0.80	Uncorrected	Pro 6H	8/3/2016 0:00	12:47:20pm	New	Sensor	08032016-1 ft Boundary Part 4.SSF
SU 1	0.42	37,968	396194.52	4566624.07	1289.182	1.50	0.80	Uncorrected	Pro 6H	8/3/2016 0:00	01:06:28pm	New	Sensor	08032016-1 ft Boundary Part 4.SSF
SU 1	0.42	37,966	396202.13	4566627.19	1289.097	1.40	0.80	Uncorrected	Pro 6H	8/3/2016 0:00	01:14:21pm	New	Sensor	08032016-1 ft Boundary Part 4.SSF
SU 1	0.42	37,963	396206.73	4566619.98	1288.724	1.40	0.80	Uncorrected	Pro 6H	8/3/2016 0:00	01:23:01pm	New	Sensor	08032016-1 ft Boundary Part 4.SSF
SU 1	0.42	37,962	396194.18	4566620.83	1289.083	1.60	0.90	Uncorrected	Pro 6H	8/3/2016 0:00	01:25:42pm	New	Sensor	08032016-1 ft Boundary Part 4.SSF
SU 1	0.42	37,957	396189.87	4566628.37	1290.265	1.60	0.80	Uncorrected	Pro 6H	8/3/2016 0:00	12:42:40pm	New	Sensor	08032016-1 ft Boundary Part 4.SSF
SU 1	0.41	37,953	396197.95	4566629.68	1289.268	1.40	0.80	Uncorrected	Pro 6H	8/3/2016 0:00	01:13:54pm	New	Sensor	08032016-1 ft Boundary Part 4.SSF
SU 1	0.41	37,952	396210.23	4566624.89	1289.157	1.40	0.80	Uncorrected	Pro 6H	8/3/2016 0:00	12:52:54pm	New	Sensor	08032016-1 ft Boundary Part 4.SSF
SU 1	0.41	37,944	396184.91	4566627.59	1291.09	1.60	0.80	Uncorrected	Pro 6H	8/3/2016 0:00	12:35:28pm	New	Sensor	08032016-1 ft Boundary Part 4.SSF
SU 1	0.41	37,943	396232.63	4566613.33	1289.786	1.90	0.90	Uncorrected	Pro 6H	8/3/2016 0:00	12:24:02pm	New	Sensor	08032016-1 ft Boundary Part 4.SSF
SU 1	0.41	37,941	396209.68	4566612.87	1289.138	1.40	0.80	Uncorrected	Pro 6H	8/3/2016 0:00	01:12:09pm	New	Sensor	08032016-1 ft Boundary Part 4.SSF
SU 1	0.41	37,940	396206.22	4566614.81	1289.891	1.60	0.80	Uncorrected	Pro 6H	8/3/2016 0:00	12:34:27pm	New	Sensor	08032016-1 ft Boundary Part 4.SSF
SU 1	0.41	37,936	396186.86	4566630.31	1289.487	1.70	0.90	Uncorrected	Pro 6H	8/3/2016 0:00	01:11:10pm	New	Sensor	08032016-1 ft Boundary Part 4.SSF
SU 1	0.41	37,933	396205.29	4566615.93	1289.899	1.60	0.80	Uncorrected	Pro 6H	8/3/2016 0:00	12:36:10pm	New	Sensor	08032016-1 ft Boundary Part 4.SSF
SU 1	0.41	37,928	396190.99	4566638.04	1290.05	1.40	0.80	Uncorrected	Pro 6H	8/3/2016 0:00	01:01:22pm	New	Sensor	08032016-1 ft Boundary Part 4.SSF
SU 1	0.4	37,923	396188.24	4566627.37	1290.261	1.60	0.80	Uncorrected	Pro 6H	8/3/2016 0:00	12:39:39pm	New	Sensor	08032016-1 ft Boundary Part 4.SSF
SU 1	0.4	37,923	396200.08	4566617.26	1288.776	1.60	0.90	Uncorrected	Pro 6H	8/3/2016 0:00	01:26:41pm	New	Sensor	08032016-1 ft Boundary Part 4.SSF
SU 1	0.4	37,922	396197.07	4566629.79	1289.995	1.40	0.80	Uncorrected	Pro 6H	8/3/2016 0:00	12:51:38pm	New	Sensor	08032016-1 ft Boundary Part 4.SSF
SU 1	0.4	37,920	396195.66	4566630.4	1290.005	1.40	0.80	Uncorrected	Pro 6H	8/3/2016 0:00	12:51:40pm	New	Sensor	08032016-1 ft Boundary Part 4.SSF
SU 1	0.4	37,913	396231.28	4566612.22	1289.914	1.90	0.90	Uncorrected	Pro 6H	8/3/2016 0:00	12:26:28pm	New	Sensor	08032016-1 ft Boundary Part 4.SSF
SU 1	0.4	37,913	396212.06	4566622.07	1289.968	1.60	0.80	Uncorrected	Pro 6H	8/3/2016 0:00	12:32:12pm	New	Sensor	08032016-1 ft Boundary Part 4.SSF
SU 1	0.4	37,910	396212.68	4566614.56	1288.723	1.40	0.80	Uncorrected	Pro 6H	8/3/2016 0:00	01:12:52pm	New	Sensor	08032016-1 ft Boundary Part 4.SSF
SU 1	0.4	37,908	396209.47	4566618.43	1289.847	1.50	0.80	Uncorrected	Pro 6H	8/3/2016 0:00	12:44:37pm	New	Sensor	08032016-1 ft Boundary Part 4.SSF
SU 1	0.4	37,907	396201.12	4566627.36	1288.744	1.40	0.80	Uncorrected	Pro 6H	8/3/2016 0:00	01:25:21pm	New	Sensor	08032016-1 ft Boundary Part 4.SSF
SU 1	0.4	37,904	396212.82	4566621.76	1291.682	1.90	0.90	Uncorrected	Pro 6H	8/3/2016 0:00	12:27:39pm	New	Sensor	08032016-1 ft Boundary Part 4.SSF
SU 1	0.4	37,903	396186.1	4566629.42	1290.453	1.60	0.80	Uncorrected	Pro 6H	8/3/2016 0:00	12:39:47pm	New	Sensor	08032016-1 ft Boundary Part 4.SSF
SU 1	0.4	37,901	396201.55	4566627.19	1288.877	1.50	0.80	Uncorrected	Pro 6H	8/3/2016 0:00	01:08:14pm	New	Sensor	08032016-1 ft Boundary Part 4.SSF
SU 1	0.4	37,901	396207.73	4566621.17	1288.527	1.40	0.80	Uncorrected	Pro 6H	8/3/2016 0:00	01:23:23pm	New	Sensor	08032016-1 ft Boundary Part 4.SSF
SU 1	0.4	37,897	396218.43	4566609.84	1289.337	1.60	0.80	Uncorrected	Pro 6H	8/3/2016 0:00	12:34:02pm	New	Sensor	08032016-1 ft Boundary Part 4.SSF
SU 1	0.39	37,892	396204.9	4566617.56	1289.737	1.60	0.80	Uncorrected	Pro 6H	8/3/2016 0:00	12:38:51pm	New	Sensor	08032016-1 ft Boundary Part 4.SSF
SU 1	0.39	37,891	396206.88	4566623.84	1289.61	1.40	0.80	Uncorrected	Pro 6H	8/3/2016 0:00	12:49:00pm	New	Sensor	08032016-1 ft Boundary Part 4.SSF
SU 1	0.39	37,889	396207.49	4566615.11	1289.916	1.60	0.80	Uncorrected	Pro 6H	8/3/2016 0:00	12:36:14pm	New	Sensor	08032016-1 ft Boundary Part 4.SSF
SU 1	0.39	37,889	396200.72	4566618.4	1288.698	1.60	0.90	Uncorrected	Pro 6H	8/3/2016 0:00	01:26:18pm	New	Sensor	08032016-1 ft Boundary Part 4.SSF

SU	Z-Score	CPM	Easting	Northing	MSL	PDOP	HDOP	CorrType	RcvrType	GPS_Date	GPS_Time	Update	FeatName	Datafile
SU 1	0.39	37,887	396206.94	4566622.67	1288.554	1.60	0.90	Uncorrected	Pro 6H	8/3/2016 0:00	01:27:36pm	New	Sensor	08032016-1 ft Boundary Part 4.SSF
SU 1	0.39	37,886	396206.99	4566620.68	1288.741	1.70	0.90	Uncorrected	Pro 6H	8/3/2016 0:00	01:10:12pm	New	Sensor	08032016-1 ft Boundary Part 4.SSF
SU 1	0.39	37,885	396234.4	4566615.02	1289.808	1.90	0.90	Uncorrected	Pro 6H	8/3/2016 0:00	12:24:31pm	New	Sensor	08032016-1 ft Boundary Part 4.SSF
SU 1	0.39	37,883	396234.2	4566615.2	1289.787	1.90	0.90	Uncorrected	Pro 6H	8/3/2016 0:00	12:24:07pm	New	Sensor	08032016-1 ft Boundary Part 4.SSF
SU 1	0.39	37,879	396199.7	4566619.45	1288.755	1.60	0.90	Uncorrected	Pro 6H	8/3/2016 0:00	01:27:14pm	New	Sensor	08032016-1 ft Boundary Part 4.SSF
SU 1	0.39	37,877	396197.08	4566625.72	1289.199	1.40	0.80	Uncorrected	Pro 6H	8/3/2016 0:00	01:13:48pm	New	Sensor	08032016-1 ft Boundary Part 4.SSF
SU 1	0.39	37,872	396207.34	4566622.25	1289.307	1.50	0.80	Uncorrected	Pro 6H	8/3/2016 0:00	12:47:30pm	New	Sensor	08032016-1 ft Boundary Part 4.SSF
SU 1	0.39	37,871	396188.55	4566629.72	1290.404	1.60	0.80	Uncorrected	Pro 6H	8/3/2016 0:00	12:42:55pm	New	Sensor	08032016-1 ft Boundary Part 4.SSF
SU 1	0.39	37,869	396197.61	4566629.24	1289.864	1.40	0.80	Uncorrected	Pro 6H	8/3/2016 0:00	12:50:22pm	New	Sensor	08032016-1 ft Boundary Part 4.SSF
SU 1	0.39	37,864	396203	4566617.53	1289.929	1.60	0.80	Uncorrected	Pro 6H	8/3/2016 0:00	12:36:06pm	New	Sensor	08032016-1 ft Boundary Part 4.SSF
SU 1	0.39	37,864	396189.83	4566638.02	1290.454	1.40	0.80	Uncorrected	Pro 6H	8/3/2016 0:00	12:58:13pm	New	Sensor	08032016-1 ft Boundary Part 4.SSF
SU 1	0.39	37,863	396229.39	4566609.75	1289.947	1.90	0.90	Uncorrected	Pro 6H	8/3/2016 0:00	12:23:52pm	New	Sensor	08032016-1 ft Boundary Part 4.SSF
SU 1	0.39	37,862	396197.44	4566625.83	1289.998	1.50	0.80	Uncorrected	Pro 6H	8/3/2016 0:00	12:45:10pm	New	Sensor	08032016-1 ft Boundary Part 4.SSF
SU 1	0.38	37,856	396208.41	4566619.38	1289.95	1.50	0.80	Uncorrected	Pro 6H	8/3/2016 0:00	12:44:35pm	New	Sensor	08032016-1 ft Boundary Part 4.SSF
SU 1	0.38	37,856	396203.48	4566623.81	1289.645	1.50	0.80	Uncorrected	Pro 6H	8/3/2016 0:00	12:46:29pm	New	Sensor	08032016-1 ft Boundary Part 4.SSF
SU 1	0.38	37,854	396206.59	4566622.19	1289.546	1.50	0.80	Uncorrected	Pro 6H	8/3/2016 0:00	12:46:22pm	New	Sensor	08032016-1 ft Boundary Part 4.SSF
SU 1	0.38	37,852	396203.21	4566628.04	1289.574	1.40	0.80	Uncorrected	Pro 6H	8/3/2016 0:00	12:53:10pm	New	Sensor	08032016-1 ft Boundary Part 4.SSF
SU 1	0.38	37,848	396198.83	4566622.82	1289.979	1.60	0.80	Uncorrected	Pro 6H	8/3/2016 0:00	12:40:53pm	New	Sensor	08032016-1 ft Boundary Part 4.SSF
SU 1	0.38	37,845	396190.31	4566625.94	1290.168	1.60	0.80	Uncorrected	Pro 6H	8/3/2016 0:00	12:39:35pm	New	Sensor	08032016-1 ft Boundary Part 4.SSF
SU 1	0.38	37,840	396195.21	4566620.05	1289.11	1.60	0.90	Uncorrected	Pro 6H	8/3/2016 0:00	01:25:44pm	New	Sensor	08032016-1 ft Boundary Part 4.SSF
SU 1	0.37	37,828	396208.54	4566624.67	1289.353	1.40	0.80	Uncorrected	Pro 6H	8/3/2016 0:00	12:51:13pm	New	Sensor	08032016-1 ft Boundary Part 4.SSF
SU 1	0.37	37,828	396197.62	4566621.82	1288.996	1.50	0.80	Uncorrected	Pro 6H	8/3/2016 0:00	01:07:49pm	New	Sensor	08032016-1 ft Boundary Part 4.SSF
SU 1	0.37	37,827	396198.24	4566622.37	1289.806	1.40	0.80	Uncorrected	Pro 6H	8/3/2016 0:00	12:53:59pm	New	Sensor	08032016-1 ft Boundary Part 4.SSF
SU 1	0.37	37,826	396212.16	4566615.99	1289.975	1.60	0.80	Uncorrected	Pro 6H	8/3/2016 0:00	12:32:26pm	New	Sensor	08032016-1 ft Boundary Part 4.SSF
SU 1	0.37	37,821	396234.05	4566614.43	1289.827	1.90	0.90	Uncorrected	Pro 6H	8/3/2016 0:00	12:24:32pm	New	Sensor	08032016-1 ft Boundary Part 4.SSF
SU 1	0.37	37,820	396203.56	4566625.04	1289.62	1.40	0.80	Uncorrected	Pro 6H	8/3/2016 0:00	01:03:57pm	New	Sensor	08032016-1 ft Boundary Part 4.SSF
SU 1	0.37	37,820	396202.55	4566623.78	1288.711	1.60	0.90	Uncorrected	Pro 6H	8/3/2016 0:00	01:26:04pm	New	Sensor	08032016-1 ft Boundary Part 4.SSF
SU 1	0.37	37,819	396228.76	4566611.03	1290.057	1.90	0.90	Uncorrected	Pro 6H	8/3/2016 0:00	12:25:37pm	New	Sensor	08032016-1 ft Boundary Part 4.SSF
SU 1	0.37	37,819	396214.86	4566609.38	1289.027	1.40	0.80	Uncorrected	Pro 6H	8/3/2016 0:00	01:12:17pm	New	Sensor	08032016-1 ft Boundary Part 4.SSF
SU 1	0.37	37,815	396217.16	4566621	1290.296	1.60	0.80	Uncorrected	Pro 6H	8/3/2016 0:00	12:31:00pm	New	Sensor	08032016-1 ft Boundary Part 4.SSF
SU 1	0.37	37,814	396214.08	4566621.56	1291.442	1.90	0.90	Uncorrected	Pro 6H	8/3/2016 0:00	12:27:50pm	New	Sensor	08032016-1 ft Boundary Part 4.SSF
SU 1	0.37	37,813	396213.4	4566621.31	1291.325	1.90	0.90	Uncorrected	Pro 6H	8/3/2016 0:00	12:28:59pm	New	Sensor	08032016-1 ft Boundary Part 4.SSF
SU 1	0.37	37,813	396189.1	4566622.27	1289.269	1.50	0.80	Uncorrected	Pro 6H	8/3/2016 0:00	01:05:34pm	New	Sensor	08032016-1 ft Boundary Part 4.SSF
SU 1	0.37	37,807	396213.78	4566621.55	1291.584	1.90	0.90	Uncorrected	Pro 6H	8/3/2016 0:00	12:27:35pm	New	Sensor	08032016-1 ft Boundary Part 4.SSF
SU 1	0.37	37,803	396217.01	4566620.45	1290.264	1.60	0.80	Uncorrected	Pro 6H	8/3/2016 0:00	12:30:57pm	New	Sensor	08032016-1 ft Boundary Part 4.SSF
SU 1	0.36	37,799	396207.87	4566617.82	1289.594	1.60	0.80	Uncorrected	Pro 6H	8/3/2016 0:00	12:40:35pm	New	Sensor	08032016-1 ft Boundary Part 4.SSF
SU 1	0.36	37,799	396203.37	4566632.45	1288.957	1.50	0.80	Uncorrected	Pro 6H	8/3/2016 0:00	01:07:27pm	New	Sensor	08032016-1 ft Boundary Part 4.SSF
SU 1	0.36	37,797	396187.04	4566627.77	1289.413	1.60	1.00	Uncorrected	Pro 6H	8/3/2016 0:00	01:04:58pm	New	Sensor	08032016-1 ft Boundary Part 4.SSF
SU 1	0.36	37,791	396224.11	4566613.84	1289.41	1.60	0.80	Uncorrected	Pro 6H	8/3/2016 0:00	12:31:45pm	New	Sensor	08032016-1 ft Boundary Part 4.SSF
SU 1	0.36	37,777	396202.51	4566623.87	1288.692	1.60	0.90	Uncorrected	Pro 6H	8/3/2016 0:00	01:25:59pm	New	Sensor	08032016-1 ft Boundary Part 4.SSF
SU 1	0.36	37,776	396197.98	4566618.92	1289.017	1.50	0.80	Uncorrected	Pro 6H	8/3/2016 0:00	01:08:01pm	New	Sensor	08032016-1 ft Boundary Part 4.SSF
SU 1	0.36	37,773	396199.89	4566628.82	1288.837	1.40	0.80	Uncorrected	Pro 6H	8/3/2016 0:00	01:25:24pm	New	Sensor	08032016-1 ft Boundary Part 4.SSF
SU 1	0.35	37,767	396204.56	4566621.8	1288.988	1.70	0.90	Uncorrected	Pro 6H	8/3/2016 0:00	01:10:00pm	New	Sensor	08032016-1 ft Boundary Part 4.SSF
SU 1	0.35	37,765	396203.3	4566634.15	1289.453	1.40	0.80	Uncorrected	Pro 6H	8/3/2016 0:00	01:03:07pm	New	Sensor	08032016-1 ft Boundary Part 4.SSF
SU 1	0.35	37,764	396209.74	4566617.76	1288.55	1.40	0.80	Uncorrected	Pro 6H	8/3/2016 0:00	01:23:06pm	New	Sensor	08032016-1 ft Boundary Part 4.SSF
SU 1	0.35	37,763	396231.62	4566610.23	1289.92	1.90	0.90	Uncorrected	Pro 6H	8/3/2016 0:00	12:24:44pm	New	Sensor	08032016-1 ft Boundary Part 4.SSF
SU 1	0.35	37,760	396187.63	4566629.73	1290.457	1.60	0.80	Uncorrected	Pro 6H	8/3/2016 0:00	12:42:48pm	New	Sensor	08032016-1 ft Boundary Part 4.SSF
SU 1	0.35	37,756	396193.58	4566624.11	1290.452	1.60	0.80	Uncorrected	Pro 6H	8/3/2016 0:00	12:38:07pm	New	Sensor	08032016-1 ft Boundary Part 4.SSF
SU 1	0.35	37,751	396210.54	4566620.71	1289.329	1.50	0.80	Uncorrected	Pro 6H	8/3/2016 0:00	12:46:16pm	New	Sensor	08032016-1 ft Boundary Part 4.SSF
SU 1	0.35	37,750	396197.32	4566626.72	1288.876	1.40	0.80	Uncorrected	Pro 6H	8/3/2016 0:00	01:25:28pm	New	Sensor	08032016-1 ft Boundary Part 4.SSF
SU 1	0.35	37,747	396203.26	4566625.02	1289.669	1.50	0.80	Uncorrected	Pro 6H	8/3/2016 0:00	12:47:57pm	New	Sensor	08032016-1 ft Boundary Part 4.SSF
SU 1	0.35	37,745	396230.77	4566612.01	1289.614	1.90	0.90	Uncorrected	Pro 6H	8/3/2016 0:00	12:23:08pm	New	Sensor	08032016-1 ft Boundary Part 4.SSF

SU	Z-Score	CPM	Easting	Northing	MSL	PDOP	HDOP	CorrType	RcvrType	GPS_Date	GPS_Time	Update	FeatName	Datafile
SU 1	0.35	37,744	396193.66	4566634.94	1289.231	1.70	0.90	Uncorrected	Pro 6H	8/3/2016 0:00	01:10:54pm	New	Sensor	08032016-1 ft Boundary Part 4.SSF
SU 1	0.35	37,740	396202.24	4566626.01	1289.097	1.40	0.80	Uncorrected	Pro 6H	8/3/2016 0:00	01:14:25pm	New	Sensor	08032016-1 ft Boundary Part 4.SSF
SU 1	0.35	37,739	396207.33	4566621.41	1288.507	1.40	0.80	Uncorrected	Pro 6H	8/3/2016 0:00	01:23:27pm	New	Sensor	08032016-1 ft Boundary Part 4.SSF
SU 1	0.34	37,734	396187.44	4566630.45	1290.357	1.60	0.80	Uncorrected	Pro 6H	8/3/2016 0:00	12:42:53pm	New	Sensor	08032016-1 ft Boundary Part 4.SSF
SU 1	0.34	37,727	396218.66	4566620.23	1290.142	1.60	0.80	Uncorrected	Pro 6H	8/3/2016 0:00	12:31:03pm	New	Sensor	08032016-1 ft Boundary Part 4.SSF
SU 1	0.34	37,725	396211.24	4566621.22	1289.978	1.60	0.80	Uncorrected	Pro 6H	8/3/2016 0:00	12:32:16pm	New	Sensor	08032016-1 ft Boundary Part 4.SSF
SU 1	0.34	37,724	396234.92	4566615.25	1289.892	1.90	0.90	Uncorrected	Pro 6H	8/3/2016 0:00	12:24:54pm	New	Sensor	08032016-1 ft Boundary Part 4.SSF
SU 1	0.34	37,721	396197.99	4566627.47	1288.932	1.40	0.80	Uncorrected	Pro 6H	8/3/2016 0:00	01:25:27pm	New	Sensor	08032016-1 ft Boundary Part 4.SSF
SU 1	0.34	37,709	396200.43	4566618.29	1288.634	1.60	0.90	Uncorrected	Pro 6H	8/3/2016 0:00	01:27:02pm	New	Sensor	08032016-1 ft Boundary Part 4.SSF
SU 1	0.33	37,705	396198.81	4566620.66	1290.184	1.60	0.80	Uncorrected	Pro 6H	8/3/2016 0:00	12:37:22pm	New	Sensor	08032016-1 ft Boundary Part 4.SSF
SU 1	0.33	37,701	396221.14	4566615.6	1290.001	1.90	0.90	Uncorrected	Pro 6H	8/3/2016 0:00	12:21:42pm	New	Sensor	08032016-1 ft Boundary Part 4.SSF
SU 1	0.33	37,699	396211.77	4566623.47	1291.471	1.90	0.90	Uncorrected	Pro 6H	8/3/2016 0:00	12:28:53pm	New	Sensor	08032016-1 ft Boundary Part 4.SSF
SU 1	0.33	37,697	396185.21	4566627.79	1291.033	1.60	0.80	Uncorrected	Pro 6H	8/3/2016 0:00	12:35:32pm	New	Sensor	08032016-1 ft Boundary Part 4.SSF
SU 1	0.33	37,696	396218.23	4566616.46	1289.713	1.60	0.80	Uncorrected	Pro 6H	8/3/2016 0:00	12:31:55pm	New	Sensor	08032016-1 ft Boundary Part 4.SSF
SU 1	0.33	37,691	396201.28	4566630.41	1289.952	1.40	0.80	Uncorrected	Pro 6H	8/3/2016 0:00	12:57:04pm	New	Sensor	08032016-1 ft Boundary Part 4.SSF
SU 1	0.33	37,687	396199.8	4566625.5	1289.743	1.50	0.80	Uncorrected	Pro 6H	8/3/2016 0:00	12:46:36pm	New	Sensor	08032016-1 ft Boundary Part 4.SSF
SU 1	0.33	37,679	396214.72	4566614.3	1289.846	1.60	0.80	Uncorrected	Pro 6H	8/3/2016 0:00	12:32:31pm	New	Sensor	08032016-1 ft Boundary Part 4.SSF
SU 1	0.33	37,679	396194.68	4566630.73	1289.943	1.40	0.80	Uncorrected	Pro 6H	8/3/2016 0:00	12:50:18pm	New	Sensor	08032016-1 ft Boundary Part 4.SSF
SU 1	0.33	37,679	396194.2	4566635.35	1290.257	1.40	0.80	Uncorrected	Pro 6H	8/3/2016 0:00	12:58:05pm	New	Sensor	08032016-1 ft Boundary Part 4.SSF
SU 1	0.32	37,666	396211.01	4566612.05	1289.137	1.40	0.80	Uncorrected	Pro 6H	8/3/2016 0:00	01:12:11pm	New	Sensor	08032016-1 ft Boundary Part 4.SSF
SU 1	0.32	37,662	396210.41	4566613.79	1289.974	1.60	0.80	Uncorrected	Pro 6H	8/3/2016 0:00	12:33:13pm	New	Sensor	08032016-1 ft Boundary Part 4.SSF
SU 1	0.32	37,661	396198.23	4566623.98	1289.765	1.40	0.80	Uncorrected	Pro 6H	8/3/2016 0:00	01:04:04pm	New	Sensor	08032016-1 ft Boundary Part 4.SSF
SU 1	0.32	37,653	396202.84	4566625.28	1289.679	1.50	0.80	Uncorrected	Pro 6H	8/3/2016 0:00	12:47:58pm	New	Sensor	08032016-1 ft Boundary Part 4.SSF
SU 1	0.32	37,653	396202.5	4566623.86	1288.697	1.60	0.90	Uncorrected	Pro 6H	8/3/2016 0:00	01:26:02pm	New	Sensor	08032016-1 ft Boundary Part 4.SSF
SU 1	0.32	37,651	396199.18	4566625.5	1289.777	1.50	0.80	Uncorrected	Pro 6H	8/3/2016 0:00	12:46:36pm	New	Sensor	08032016-1 ft Boundary Part 4.SSF
SU 1	0.32	37,649	396209.39	4566614.03	1290.047	1.60	0.80	Uncorrected	Pro 6H	8/3/2016 0:00	12:33:15pm	New	Sensor	08032016-1 ft Boundary Part 4.SSF
SU 1	0.32	37,649	396199.85	4566618.36	1288.868	1.60	0.90	Uncorrected	Pro 6H	8/3/2016 0:00	01:26:38pm	New	Sensor	08032016-1 ft Boundary Part 4.SSF
SU 1	0.32	37,645	396202.16	4566627.81	1288.861	1.50	0.80	Uncorrected	Pro 6H	8/3/2016 0:00	01:08:15pm	New	Sensor	08032016-1 ft Boundary Part 4.SSF
SU 1	0.31	37,642	396188.75	4566628.75	1290.292	1.60	0.80	Uncorrected	Pro 6H	8/3/2016 0:00	12:41:22pm	New	Sensor	08032016-1 ft Boundary Part 4.SSF
SU 1	0.31	37,642	396209.8	4566622.18	1288.393	1.60	0.90	Uncorrected	Pro 6H	8/3/2016 0:00	01:27:41pm	New	Sensor	08032016-1 ft Boundary Part 4.SSF
SU 1	0.31	37,632	396184.03	4566626.9	1291.033	1.60	0.80	Uncorrected	Pro 6H	8/3/2016 0:00	12:35:19pm	New	Sensor	08032016-1 ft Boundary Part 4.SSF
SU 1	0.31	37,632	396199.77	4566625.88	1289.639	1.50	0.80	Uncorrected	Pro 6H	8/3/2016 0:00	12:47:18pm	New	Sensor	08032016-1 ft Boundary Part 4.SSF
SU 1	0.31	37,631	396210.9	4566618.38	1288.71	1.40	0.80	Uncorrected	Pro 6H	8/3/2016 0:00	01:12:58pm	New	Sensor	08032016-1 ft Boundary Part 4.SSF
SU 1	0.31	37,624	396228.03	4566611.23	1290.132	1.90	0.90	Uncorrected	Pro 6H	8/3/2016 0:00	12:25:38pm	New	Sensor	08032016-1 ft Boundary Part 4.SSF
SU 1	0.31	37,623	396200.22	4566628.14	1289.749	1.40	0.80	Uncorrected	Pro 6H	8/3/2016 0:00	12:50:27pm	New	Sensor	08032016-1 ft Boundary Part 4.SSF
SU 1	0.3	37,609	396202.7	4566620.75	1289.034	1.40	0.80	Uncorrected	Pro 6H	8/3/2016 0:00	01:22:48pm	New	Sensor	08032016-1 ft Boundary Part 4.SSF
SU 1	0.3	37,608	396199.12	4566626.35	1289.652	1.50	0.80	Uncorrected	Pro 6H	8/3/2016 0:00	12:47:17pm	New	Sensor	08032016-1 ft Boundary Part 4.SSF
SU 1	0.3	37,606	396214.65	4566623.1	1291.398	1.90	0.90	Uncorrected	Pro 6H	8/3/2016 0:00	12:28:18pm	New	Sensor	08032016-1 ft Boundary Part 4.SSF
SU 1	0.3	37,605	396196.74	4566625.93	1290.033	1.50	0.80	Uncorrected	Pro 6H	8/3/2016 0:00	12:45:12pm	New	Sensor	08032016-1 ft Boundary Part 4.SSF
SU 1	0.3	37,604	396209.86	4566618.58	1289.982	1.60	0.80	Uncorrected	Pro 6H	8/3/2016 0:00	12:32:21pm	New	Sensor	08032016-1 ft Boundary Part 4.SSF
SU 1	0.3	37,595	396209.34	4566625.94	1289.637	1.40	0.80	Uncorrected	Pro 6H	8/3/2016 0:00	12:55:41pm	New	Sensor	08032016-1 ft Boundary Part 4.SSF
SU 1	0.3	37,594	396188.78	4566630.59	1290.302	1.50	0.80	Uncorrected	Pro 6H	8/3/2016 0:00	12:45:26pm	New	Sensor	08032016-1 ft Boundary Part 4.SSF
SU 1	0.3	37,594	396204.2	4566621.56	1288.611	1.40	0.80	Uncorrected	Pro 6H	8/3/2016 0:00	01:24:12pm	New	Sensor	08032016-1 ft Boundary Part 4.SSF
SU 1	0.3	37,591	396215.59	4566620.74	1291.374	1.90	0.90	Uncorrected	Pro 6H	8/3/2016 0:00	12:28:33pm	New	Sensor	08032016-1 ft Boundary Part 4.SSF
SU 1	0.3	37,591	396198.79	4566627.93	1289.77	1.40	0.80	Uncorrected	Pro 6H	8/3/2016 0:00	12:49:41pm	New	Sensor	08032016-1 ft Boundary Part 4.SSF
SU 1	0.3	37,587	396196.29	4566626.42	1289.178	1.70	0.90	Uncorrected	Pro 6H	8/3/2016 0:00	01:10:40pm	New	Sensor	08032016-1 ft Boundary Part 4.SSF
SU 1	0.3	37,586	396197.34	4566628.42	1289.918	1.40	0.80	Uncorrected	Pro 6H	8/3/2016 0:00	12:48:44pm	New	Sensor	08032016-1 ft Boundary Part 4.SSF
SU 1	0.3	37,586	396202.27	4566624.41	1290.33	1.40	0.80	Uncorrected	Pro 6H	8/3/2016 0:00	12:54:40pm	New	Sensor	08032016-1 ft Boundary Part 4.SSF
SU 1	0.3	37,583	396199.37	4566621.01	1288.875	1.60	0.90	Uncorrected	Pro 6H	8/3/2016 0:00	01:26:28pm	New	Sensor	08032016-1 ft Boundary Part 4.SSF
SU 1	0.3	37,582	396230.4	4566611.4	1289.633	1.90	0.90	Uncorrected	Pro 6H	8/3/2016 0:00	12:23:07pm	New	Sensor	08032016-1 ft Boundary Part 4.SSF
SU 1	0.3	37,582	396193.16	4566636.07	1290.292	1.40	0.80	Uncorrected	Pro 6H	8/3/2016 0:00	12:58:07pm	New	Sensor	08032016-1 ft Boundary Part 4.SSF
SU 1	0.29	37,578	396199.36	4566618.33	1288.83	1.60	0.90	Uncorrected	Pro 6H	8/3/2016 0:00	01:26:56pm	New	Sensor	08032016-1 ft Boundary Part 4.SSF

SU	Z-Score	CPM	Easting	Northing	MSL	PDOP	HDOP	CorrType	RcvrType	GPS_Date	GPS_Time	Update	FeatName	Datafile
SU 1	0.29	37,573	396199.64	4566617.62	1288.877	1.60	0.90	Uncorrected	Pro 6H	8/3/2016 0:00	01:26:40pm	New	Sensor	08032016-1 ft Boundary Part 4.SSF
SU 1	0.29	37,569	396191.11	4566631.17	1290.147	1.40	0.80	Uncorrected	Pro 6H	8/3/2016 0:00	12:48:19pm	New	Sensor	08032016-1 ft Boundary Part 4.SSF
SU 1	0.29	37,567	396199.61	4566621.42	1289.938	1.60	0.80	Uncorrected	Pro 6H	8/3/2016 0:00	12:39:19pm	New	Sensor	08032016-1 ft Boundary Part 4.SSF
SU 1	0.29	37,563	396197.33	4566631.9	1290.255	1.40	0.80	Uncorrected	Pro 6H	8/3/2016 0:00	12:56:27pm	New	Sensor	08032016-1 ft Boundary Part 4.SSF
SU 1	0.29	37,556	396212.98	4566623.67	1289.056	1.40	0.80	Uncorrected	Pro 6H	8/3/2016 0:00	12:52:49pm	New	Sensor	08032016-1 ft Boundary Part 4.SSF
SU 1	0.28	37,549	396217.92	4566620.08	1290.151	1.60	0.80	Uncorrected	Pro 6H	8/3/2016 0:00	12:30:54pm	New	Sensor	08032016-1 ft Boundary Part 4.SSF
SU 1	0.28	37,548	396189.4	4566628.99	1290.467	1.60	0.80	Uncorrected	Pro 6H	8/3/2016 0:00	12:42:45pm	New	Sensor	08032016-1 ft Boundary Part 4.SSF
SU 1	0.28	37,539	396189.24	4566631.1	1290.051	1.50	0.80	Uncorrected	Pro 6H	8/3/2016 0:00	12:46:55pm	New	Sensor	08032016-1 ft Boundary Part 4.SSF
SU 1	0.28	37,534	396204.2	4566616.66	1289.908	1.60	0.80	Uncorrected	Pro 6H	8/3/2016 0:00	12:36:08pm	New	Sensor	08032016-1 ft Boundary Part 4.SSF
SU 1	0.28	37,533	396193.59	4566630.89	1289.997	1.40	0.80	Uncorrected	Pro 6H	8/3/2016 0:00	12:53:46pm	New	Sensor	08032016-1 ft Boundary Part 4.SSF
SU 1	0.28	37,531	396198.98	4566625.22	1289.001	1.50	0.80	Uncorrected	Pro 6H	8/3/2016 0:00	01:07:44pm	New	Sensor	08032016-1 ft Boundary Part 4.SSF
SU 1	0.28	37,526	396214.36	4566621.54	1291.081	1.90	0.90	Uncorrected	Pro 6H	8/3/2016 0:00	12:27:47pm	New	Sensor	08032016-1 ft Boundary Part 4.SSF
SU 1	0.28	37,526	396192.73	4566626.01	1290.252	1.60	0.80	Uncorrected	Pro 6H	8/3/2016 0:00	12:41:04pm	New	Sensor	08032016-1 ft Boundary Part 4.SSF
SU 1	0.27	37,518	396207.09	4566622.39	1288.975	1.40	0.80	Uncorrected	Pro 6H	8/3/2016 0:00	01:11:49pm	New	Sensor	08032016-1 ft Boundary Part 4.SSF
SU 1	0.27	37,517	396203.94	4566632.9	1289.365	1.40	0.80	Uncorrected	Pro 6H	8/3/2016 0:00	01:01:42pm	New	Sensor	08032016-1 ft Boundary Part 4.SSF
SU 1	0.27	37,516	396212.28	4566620.99	1289.216	1.50	0.80	Uncorrected	Pro 6H	8/3/2016 0:00	12:47:38pm	New	Sensor	08032016-1 ft Boundary Part 4.SSF
SU 1	0.27	37,516	396213.53	4566610.36	1289.068	1.40	0.80	Uncorrected	Pro 6H	8/3/2016 0:00	01:12:15pm	New	Sensor	08032016-1 ft Boundary Part 4.SSF
SU 1	0.27	37,513	396196.97	4566625.09	1289.236	1.40	0.80	Uncorrected	Pro 6H	8/3/2016 0:00	01:11:36pm	New	Sensor	08032016-1 ft Boundary Part 4.SSF
SU 1	0.27	37,511	396189.69	4566626.5	1290.186	1.60	0.80	Uncorrected	Pro 6H	8/3/2016 0:00	12:39:36pm	New	Sensor	08032016-1 ft Boundary Part 4.SSF
SU 1	0.27	37,501	396218.46	4566620.01	1291.046	1.90	0.90	Uncorrected	Pro 6H	8/3/2016 0:00	12:29:08pm	New	Sensor	08032016-1 ft Boundary Part 4.SSF
SU 1	0.27	37,499	396186.21	4566629.81	1290.448	1.60	0.80	Uncorrected	Pro 6H	8/3/2016 0:00	12:41:17pm	New	Sensor	08032016-1 ft Boundary Part 4.SSF
SU 1	0.27	37,499	396209.34	4566617.78	1289.45	1.60	0.80	Uncorrected	Pro 6H	8/3/2016 0:00	12:42:00pm	New	Sensor	08032016-1 ft Boundary Part 4.SSF
SU 1	0.27	37,497	396217.58	4566620.14	1290.214	1.60	0.80	Uncorrected	Pro 6H	8/3/2016 0:00	12:30:55pm	New	Sensor	08032016-1 ft Boundary Part 4.SSF
SU 1	0.27	37,494	396230.85	4566613.18	1289.606	1.90	0.90	Uncorrected	Pro 6H	8/3/2016 0:00	12:22:54pm	New	Sensor	08032016-1 ft Boundary Part 4.SSF
SU 1	0.27	37,492	396196.08	4566621.55	1290.349	1.60	0.80	Uncorrected	Pro 6H	8/3/2016 0:00	12:35:54pm	New	Sensor	08032016-1 ft Boundary Part 4.SSF
SU 1	0.27	37,492	396205.52	4566620.85	1289.106	1.50	0.80	Uncorrected	Pro 6H	8/3/2016 0:00	01:09:54pm	New	Sensor	08032016-1 ft Boundary Part 4.SSF
SU 1	0.27	37,492	396196.24	4566624.94	1289.264	1.40	0.80	Uncorrected	Pro 6H	8/3/2016 0:00	01:11:35pm	New	Sensor	08032016-1 ft Boundary Part 4.SSF
SU 1	0.27	37,492	396199.53	4566617.97	1288.902	1.60	0.90	Uncorrected	Pro 6H	8/3/2016 0:00	01:26:39pm	New	Sensor	08032016-1 ft Boundary Part 4.SSF
SU 1	0.27	37,489	396222.97	4566613.95	1289.868	1.90	0.90	Uncorrected	Pro 6H	8/3/2016 0:00	12:21:51pm	New	Sensor	08032016-1 ft Boundary Part 4.SSF
SU 1	0.26	37,478	396198.14	4566624.45	1289.876	1.60	0.80	Uncorrected	Pro 6H	8/3/2016 0:00	12:42:22pm	New	Sensor	08032016-1 ft Boundary Part 4.SSF
SU 1	0.26	37,477	396210.23	4566621.64	1288.487	1.60	0.90	Uncorrected	Pro 6H	8/3/2016 0:00	01:27:44pm	New	Sensor	08032016-1 ft Boundary Part 4.SSF
SU 1	0.26	37,467	396209.66	4566612.86	1289.936	1.60	0.80	Uncorrected	Pro 6H	8/3/2016 0:00	12:34:20pm	New	Sensor	08032016-1 ft Boundary Part 4.SSF
SU 1	0.26	37,463	396184.98	4566626.67	1290.904	1.60	0.80	Uncorrected	Pro 6H	8/3/2016 0:00	12:35:12pm	New	Sensor	08032016-1 ft Boundary Part 4.SSF
SU 1	0.26	37,459	396198.98	4566627.64	1289.832	1.40	0.80	Uncorrected	Pro 6H	8/3/2016 0:00	12:48:46pm	New	Sensor	08032016-1 ft Boundary Part 4.SSF
SU 1	0.25	37,457	396190.4	4566624.35	1290.581	1.60	0.80	Uncorrected	Pro 6H	8/3/2016 0:00	12:35:43pm	New	Sensor	08032016-1 ft Boundary Part 4.SSF
SU 1	0.25	37,456	396207.36	4566621.36	1288.53	1.40	0.80	Uncorrected	Pro 6H	8/3/2016 0:00	01:23:43pm	New	Sensor	08032016-1 ft Boundary Part 4.SSF
SU 1	0.25	37,453	396201.38	4566632.51	1289.891	1.40	0.80	Uncorrected	Pro 6H	8/3/2016 0:00	12:59:27pm	New	Sensor	08032016-1 ft Boundary Part 4.SSF
SU 1	0.25	37,451	396196.24	4566626.35	1290.033	1.50	0.80	Uncorrected	Pro 6H	8/3/2016 0:00	12:45:13pm	New	Sensor	08032016-1 ft Boundary Part 4.SSF
SU 1	0.25	37,444	396207.01	4566621.53	1288.578	1.40	0.80	Uncorrected	Pro 6H	8/3/2016 0:00	01:23:44pm	New	Sensor	08032016-1 ft Boundary Part 4.SSF
SU 1	0.25	37,443	396217.15	4566612.18	1288.547	1.40	0.80	Uncorrected	Pro 6H	8/3/2016 0:00	01:12:45pm	New	Sensor	08032016-1 ft Boundary Part 4.SSF
SU 1	0.25	37,442	396188.1	4566627.91	1290.342	1.60	0.80	Uncorrected	Pro 6H	8/3/2016 0:00	12:39:52pm	New	Sensor	08032016-1 ft Boundary Part 4.SSF
SU 1	0.25	37,441	396197.88	4566626	1289.946	1.50	0.80	Uncorrected	Pro 6H	8/3/2016 0:00	12:45:52pm	New	Sensor	08032016-1 ft Boundary Part 4.SSF
SU 1	0.25	37,440	396233.65	4566613.17	1289.903	1.90	0.90	Uncorrected	Pro 6H	8/3/2016 0:00	12:24:50pm	New	Sensor	08032016-1 ft Boundary Part 4.SSF
SU 1	0.25	37,439	396187.56	4566629.51	1290.261	1.60	0.80	Uncorrected	Pro 6H	8/3/2016 0:00	12:41:20pm	New	Sensor	08032016-1 ft Boundary Part 4.SSF
SU 1	0.25	37,436	396199.57	4566618.04	1288.99	1.40	0.80	Uncorrected	Pro 6H	8/3/2016 0:00	01:25:02pm	New	Sensor	08032016-1 ft Boundary Part 4.SSF
SU 1	0.25	37,433	396204.85	4566617.57	1289.714	1.60	0.80	Uncorrected	Pro 6H	8/3/2016 0:00	12:38:52pm	New	Sensor	08032016-1 ft Boundary Part 4.SSF
SU 1	0.25	37,428	396197.89	4566625.06	1289.154	1.40	0.80	Uncorrected	Pro 6H	8/3/2016 0:00	01:11:37pm	New	Sensor	08032016-1 ft Boundary Part 4.SSF
SU 1	0.24	37,425	396213.96	4566621.57	1291.536	1.90	0.90	Uncorrected	Pro 6H	8/3/2016 0:00	12:27:37pm	New	Sensor	08032016-1 ft Boundary Part 4.SSF
SU 1	0.24	37,425	396217.12	4566622.35	1289.995	1.60	0.80	Uncorrected	Pro 6H	8/3/2016 0:00	12:30:07pm	New	Sensor	08032016-1 ft Boundary Part 4.SSF
SU 1	0.24	37,425	396200.73	4566627.91	1289.745	1.40	0.80	Uncorrected	Pro 6H	8/3/2016 0:00	12:50:28pm	New	Sensor	08032016-1 ft Boundary Part 4.SSF
SU 1	0.24	37,423	396207.29	4566621.32	1288.528	1.40	0.80	Uncorrected	Pro 6H	8/3/2016 0:00	01:23:25pm	New	Sensor	08032016-1 ft Boundary Part 4.SSF
SU 1	0.24	37,422	396197.25	4566623.7	1290.046	1.60	0.80	Uncorrected	Pro 6H	8/3/2016 0:00	12:40:56pm	New	Sensor	08032016-1 ft Boundary Part 4.SSF

SU	Z-Score	CPM	Easting	Northing	MSL	PDOP	HDOP	CorrType	RcvrType	GPS_Date	GPS_Time	Update	FeatName	Datafile
SU 1	0.24	37,422	396200.16	4566626.94	1288.885	1.50	0.80	Uncorrected	Pro 6H	8/3/2016 0:00	01:07:41pm	New	Sensor	08032016-1 ft Boundary Part 4.SSF
SU 1	0.24	37,420	396188.83	4566628.25	1290.304	1.60	0.80	Uncorrected	Pro 6H	8/3/2016 0:00	12:41:11pm	New	Sensor	08032016-1 ft Boundary Part 4.SSF
SU 1	0.24	37,420	396201.32	4566627.73	1289.879	1.40	0.80	Uncorrected	Pro 6H	8/3/2016 0:00	12:51:30pm	New	Sensor	08032016-1 ft Boundary Part 4.SSF
SU 1	0.24	37,413	396211.13	4566616.27	1288.686	1.40	0.80	Uncorrected	Pro 6H	8/3/2016 0:00	01:12:55pm	New	Sensor	08032016-1 ft Boundary Part 4.SSF
SU 1	0.24	37,412	396231.56	4566611.5	1289.936	1.90	0.90	Uncorrected	Pro 6H	8/3/2016 0:00	12:26:27pm	New	Sensor	08032016-1 ft Boundary Part 4.SSF
SU 1	0.24	37,412	396185.11	4566624.51	1289.93	1.60	1.00	Uncorrected	Pro 6H	8/3/2016 0:00	01:04:47pm	New	Sensor	08032016-1 ft Boundary Part 4.SSF
SU 1	0.24	37,409	396208.1	4566613.81	1289.974	1.60	0.80	Uncorrected	Pro 6H	8/3/2016 0:00	12:33:24pm	New	Sensor	08032016-1 ft Boundary Part 4.SSF
SU 1	0.24	37,405	396201.94	4566624.69	1289.685	1.50	0.80	Uncorrected	Pro 6H	8/3/2016 0:00	12:46:32pm	New	Sensor	08032016-1 ft Boundary Part 4.SSF
SU 1	0.24	37,403	396192.45	4566627.06	1290.152	1.60	0.80	Uncorrected	Pro 6H	8/3/2016 0:00	12:42:32pm	New	Sensor	08032016-1 ft Boundary Part 4.SSF
SU 1	0.24	37,402	396213.26	4566614.21	1288.701	1.40	0.80	Uncorrected	Pro 6H	8/3/2016 0:00	01:12:51pm	New	Sensor	08032016-1 ft Boundary Part 4.SSF
SU 1	0.23	37,392	396200.46	4566628.74	1289.613	1.40	0.80	Uncorrected	Pro 6H	8/3/2016 0:00	12:52:18pm	New	Sensor	08032016-1 ft Boundary Part 4.SSF
SU 1	0.23	37,391	396187.62	4566630.39	1290.315	1.50	0.80	Uncorrected	Pro 6H	8/3/2016 0:00	12:45:29pm	New	Sensor	08032016-1 ft Boundary Part 4.SSF
SU 1	0.23	37,389	396198.7	4566626.98	1289.816	1.50	0.80	Uncorrected	Pro 6H	8/3/2016 0:00	12:48:06pm	New	Sensor	08032016-1 ft Boundary Part 4.SSF
SU 1	0.23	37,384	396203.69	4566625.9	1289.594	1.40	0.80	Uncorrected	Pro 6H	8/3/2016 0:00	12:49:31pm	New	Sensor	08032016-1 ft Boundary Part 4.SSF
SU 1	0.23	37,378	396200.02	4566618.76	1288.77	1.60	0.90	Uncorrected	Pro 6H	8/3/2016 0:00	01:26:54pm	New	Sensor	08032016-1 ft Boundary Part 4.SSF
SU 1	0.23	37,376	396213.48	4566621.62	1291.597	1.90	0.90	Uncorrected	Pro 6H	8/3/2016 0:00	12:27:38pm	New	Sensor	08032016-1 ft Boundary Part 4.SSF
SU 1	0.23	37,373	396204.75	4566616.34	1289.916	1.60	0.80	Uncorrected	Pro 6H	8/3/2016 0:00	12:36:09pm	New	Sensor	08032016-1 ft Boundary Part 4.SSF
SU 1	0.23	37,372	396199.58	4566619.15	1289.029	1.40	0.80	Uncorrected	Pro 6H	8/3/2016 0:00	01:25:00pm	New	Sensor	08032016-1 ft Boundary Part 4.SSF
SU 1	0.23	37,372	396199.56	4566616.93	1288.8	1.60	0.90	Uncorrected	Pro 6H	8/3/2016 0:00	01:26:59pm	New	Sensor	08032016-1 ft Boundary Part 4.SSF
SU 1	0.23	37,371	396198.28	4566630.87	1290.248	1.40	0.80	Uncorrected	Pro 6H	8/3/2016 0:00	12:55:20pm	New	Sensor	08032016-1 ft Boundary Part 4.SSF
SU 1	0.23	37,368	396197.83	4566623.52	1290.013	1.60	0.80	Uncorrected	Pro 6H	8/3/2016 0:00	12:40:55pm	New	Sensor	08032016-1 ft Boundary Part 4.SSF
SU 1	0.23	37,366	396232.82	4566613.53	1289.171	1.60	0.80	Uncorrected	Pro 6H	8/3/2016 0:00	12:31:27pm	New	Sensor	08032016-1 ft Boundary Part 4.SSF
SU 1	0.23	37,366	396206.22	4566619.43	1289.609	1.60	0.80	Uncorrected	Pro 6H	8/3/2016 0:00	12:41:55pm	New	Sensor	08032016-1 ft Boundary Part 4.SSF
SU 1	0.22	37,360	396189.37	4566627.94	1290.293	1.60	0.80	Uncorrected	Pro 6H	8/3/2016 0:00	12:41:10pm	New	Sensor	08032016-1 ft Boundary Part 4.SSF
SU 1	0.22	37,357	396188.91	4566631.91	1289.961	1.50	0.80	Uncorrected	Pro 6H	8/3/2016 0:00	12:47:00pm	New	Sensor	08032016-1 ft Boundary Part 4.SSF
SU 1	0.22	37,357	396210.04	4566624.39	1289.124	1.40	0.80	Uncorrected	Pro 6H	8/3/2016 0:00	12:52:39pm	New	Sensor	08032016-1 ft Boundary Part 4.SSF
SU 1	0.22	37,345	396196.72	4566621.18	1289.233	1.40	0.80	Uncorrected	Pro 6H	8/3/2016 0:00	01:13:42pm	New	Sensor	08032016-1 ft Boundary Part 4.SSF
SU 1	0.22	37,343	396197.37	4566621.7	1290.309	1.60	0.80	Uncorrected	Pro 6H	8/3/2016 0:00	12:37:26pm	New	Sensor	08032016-1 ft Boundary Part 4.SSF
SU 1	0.22	37,334	396217.21	4566620.22	1290.253	1.60	0.80	Uncorrected	Pro 6H	8/3/2016 0:00	12:30:56pm	New	Sensor	08032016-1 ft Boundary Part 4.SSF
SU 1	0.22	37,334	396211.44	4566615.52	1288.729	1.40	0.80	Uncorrected	Pro 6H	8/3/2016 0:00	01:12:54pm	New	Sensor	08032016-1 ft Boundary Part 4.SSF
SU 1	0.21	37,331	396215.06	4566610.39	1289.656	1.60	0.80	Uncorrected	Pro 6H	8/3/2016 0:00	12:34:10pm	New	Sensor	08032016-1 ft Boundary Part 4.SSF
SU 1	0.21	37,331	396190.42	4566628.95	1290.064	1.60	0.80	Uncorrected	Pro 6H	8/3/2016 0:00	12:42:37pm	New	Sensor	08032016-1 ft Boundary Part 4.SSF
SU 1	0.21	37,330	396187.69	4566628.22	1290.366	1.60	0.80	Uncorrected	Pro 6H	8/3/2016 0:00	12:39:51pm	New	Sensor	08032016-1 ft Boundary Part 4.SSF
SU 1	0.21	37,327	396196.58	4566623.59	1290	1.60	0.80	Uncorrected	Pro 6H	8/3/2016 0:00	12:40:08pm	New	Sensor	08032016-1 ft Boundary Part 4.SSF
SU 1	0.21	37,327	396194.53	4566631.2	1290.428	1.40	0.80	Uncorrected	Pro 6H	8/3/2016 0:00	12:54:55pm	New	Sensor	08032016-1 ft Boundary Part 4.SSF
SU 1	0.21	37,324	396207.57	4566620.8	1288.927	1.40	0.80	Uncorrected	Pro 6H	8/3/2016 0:00	01:11:51pm	New	Sensor	08032016-1 ft Boundary Part 4.SSF
SU 1	0.21	37,324	396201.27	4566623.29	1288.725	1.40	0.80	Uncorrected	Pro 6H	8/3/2016 0:00	01:25:16pm	New	Sensor	08032016-1 ft Boundary Part 4.SSF
SU 1	0.21	37,323	396190.12	4566629.39	1289.887	1.60	0.80	Uncorrected	Pro 6H	8/3/2016 0:00	12:42:38pm	New	Sensor	08032016-1 ft Boundary Part 4.SSF
SU 1	0.21	37,320	396216.83	4566622.17	1289.987	1.60	0.80	Uncorrected	Pro 6H	8/3/2016 0:00	12:30:05pm	New	Sensor	08032016-1 ft Boundary Part 4.SSF
SU 1	0.21	37,318	396202.89	4566632.02	1288.984	1.50	0.80	Uncorrected	Pro 6H	8/3/2016 0:00	01:07:26pm	New	Sensor	08032016-1 ft Boundary Part 4.SSF
SU 1	0.21	37,317	396204.29	4566622.26	1289.758	1.50	0.80	Uncorrected	Pro 6H	8/3/2016 0:00	12:44:59pm	New	Sensor	08032016-1 ft Boundary Part 4.SSF
SU 1	0.21	37,311	396213.81	4566620.96	1289.921	1.60	0.80	Uncorrected	Pro 6H	8/3/2016 0:00	12:32:05pm	New	Sensor	08032016-1 ft Boundary Part 4.SSF
SU 1	0.21	37,311	396204.08	4566618.54	1288.937	1.70	0.90	Uncorrected	Pro 6H	8/3/2016 0:00	01:10:05pm	New	Sensor	08032016-1 ft Boundary Part 4.SSF
SU 1	0.21	37,309	396195.28	4566628.47	1289.956	1.50	0.80	Uncorrected	Pro 6H	8/3/2016 0:00	12:47:11pm	New	Sensor	08032016-1 ft Boundary Part 4.SSF
SU 1	0.21	37,305	396202.78	4566620.75	1290.324	1.40	0.80	Uncorrected	Pro 6H	8/3/2016 0:00	12:54:35pm	New	Sensor	08032016-1 ft Boundary Part 4.SSF
SU 1	0.21	37,303	396207.59	4566627.4	1289.793	1.40	0.80	Uncorrected	Pro 6H	8/3/2016 0:00	12:56:07pm	New	Sensor	08032016-1 ft Boundary Part 4.SSF
SU 1	0.2	37,298	396231.36	4566610.11	1290.026	1.90	0.90	Uncorrected	Pro 6H	8/3/2016 0:00	12:25:30pm	New	Sensor	08032016-1 ft Boundary Part 4.SSF
SU 1	0.2	37,298	396200.11	4566627.04	1289.831	1.40	0.80	Uncorrected	Pro 6H	8/3/2016 0:00	12:48:48pm	New	Sensor	08032016-1 ft Boundary Part 4.SSF
SU 1	0.2	37,297	396221.13	4566615.61	1290.025	1.90	0.90	Uncorrected	Pro 6H	8/3/2016 0:00	12:21:40pm	New	Sensor	08032016-1 ft Boundary Part 4.SSF
SU 1	0.2	37,295	396186.54	4566630.29	1290.489	1.60	0.80	Uncorrected	Pro 6H	8/3/2016 0:00	12:42:50pm	New	Sensor	08032016-1 ft Boundary Part 4.SSF
SU 1	0.2	37,294	396197.59	4566627.88	1289.894	1.50	0.80	Uncorrected	Pro 6H	8/3/2016 0:00	12:48:08pm	New	Sensor	08032016-1 ft Boundary Part 4.SSF
SU 1	0.2	37,293	396203.87	4566622.58	1288.883	1.40	0.80	Uncorrected	Pro 6H	8/3/2016 0:00	01:13:30pm	New	Sensor	08032016-1 ft Boundary Part 4.SSF

SU	Z-Score	CPM	Easting	Northing	MSL	PDOP	HDOP	CorrType	RcvrType	GPS_Date	GPS_Time	Update	FeatName	Datafile
SU 1	0.2	37,284	396229.31	4566612.32	1289.54	1.90	0.90	Uncorrected	Pro 6H	8/3/2016 0:00	12:22:02pm	New	Sensor	08032016-1 ft Boundary Part 4.SSF
SU 1	0.2	37,284	396207.54	4566624.66	1289.338	1.40	0.80	Uncorrected	Pro 6H	8/3/2016 0:00	12:50:48pm	New	Sensor	08032016-1 ft Boundary Part 4.SSF
SU 1	0.2	37,283	396197.24	4566628.19	1289.885	1.50	0.80	Uncorrected	Pro 6H	8/3/2016 0:00	12:48:08pm	New	Sensor	08032016-1 ft Boundary Part 4.SSF
SU 1	0.2	37,281	396197.1	4566622.95	1289.161	1.50	0.80	Uncorrected	Pro 6H	8/3/2016 0:00	01:07:10pm	New	Sensor	08032016-1 ft Boundary Part 4.SSF
SU 1	0.2	37,271	396212.91	4566622	1291.653	1.90	0.90	Uncorrected	Pro 6H	8/3/2016 0:00	12:27:42pm	New	Sensor	08032016-1 ft Boundary Part 4.SSF
SU 1	0.2	37,271	396214.95	4566622.86	1291.39	1.90	0.90	Uncorrected	Pro 6H	8/3/2016 0:00	12:28:19pm	New	Sensor	08032016-1 ft Boundary Part 4.SSF
SU 1	0.2	37,271	396188.05	4566632.43	1289.388	1.70	0.90	Uncorrected	Pro 6H	8/3/2016 0:00	01:11:06pm	New	Sensor	08032016-1 ft Boundary Part 4.SSF
SU 1	0.19	37,270	396208.73	4566619	1289.473	1.60	0.80	Uncorrected	Pro 6H	8/3/2016 0:00	12:42:03pm	New	Sensor	08032016-1 ft Boundary Part 4.SSF
SU 1	0.19	37,267	396199.75	4566624.66	1288.797	1.60	0.90	Uncorrected	Pro 6H	8/3/2016 0:00	01:27:27pm	New	Sensor	08032016-1 ft Boundary Part 4.SSF
SU 1	0.19	37,265	396204.07	4566622.52	1288.842	1.70	0.90	Uncorrected	Pro 6H	8/3/2016 0:00	01:10:17pm	New	Sensor	08032016-1 ft Boundary Part 4.SSF
SU 1	0.19	37,264	396205.02	4566622.52	1288.592	1.40	0.80	Uncorrected	Pro 6H	8/3/2016 0:00	01:24:10pm	New	Sensor	08032016-1 ft Boundary Part 4.SSF
SU 1	0.19	37,261	396207.59	4566619.96	1288.912	1.40	0.80	Uncorrected	Pro 6H	8/3/2016 0:00	01:11:52pm	New	Sensor	08032016-1 ft Boundary Part 4.SSF
SU 1	0.19	37,260	396188.82	4566633.68	1290.175	1.40	0.80	Uncorrected	Pro 6H	8/3/2016 0:00	12:48:28pm	New	Sensor	08032016-1 ft Boundary Part 4.SSF
SU 1	0.19	37,260	396193.19	4566625.36	1289.218	1.50	0.80	Uncorrected	Pro 6H	8/3/2016 0:00	01:06:15pm	New	Sensor	08032016-1 ft Boundary Part 4.SSF
SU 1	0.19	37,258	396234.64	4566614.63	1289.869	1.90	0.90	Uncorrected	Pro 6H	8/3/2016 0:00	12:24:53pm	New	Sensor	08032016-1 ft Boundary Part 4.SSF
SU 1	0.19	37,258	396193.89	4566625.47	1290.199	1.60	0.80	Uncorrected	Pro 6H	8/3/2016 0:00	12:41:02pm	New	Sensor	08032016-1 ft Boundary Part 4.SSF
SU 1	0.19	37,257	396207.88	4566619.21	1290.006	1.50	0.80	Uncorrected	Pro 6H	8/3/2016 0:00	12:44:33pm	New	Sensor	08032016-1 ft Boundary Part 4.SSF
SU 1	0.19	37,252	396201.3	4566631.31	1289.959	1.40	0.80	Uncorrected	Pro 6H	8/3/2016 0:00	12:57:52pm	New	Sensor	08032016-1 ft Boundary Part 4.SSF
SU 1	0.19	37,250	396200.66	4566634.64	1289.593	1.40	0.80	Uncorrected	Pro 6H	8/3/2016 0:00	01:02:32pm	New	Sensor	08032016-1 ft Boundary Part 4.SSF
SU 1	0.19	37,249	396195.8	4566633.68	1289.144	1.70	0.90	Uncorrected	Pro 6H	8/3/2016 0:00	01:10:51pm	New	Sensor	08032016-1 ft Boundary Part 4.SSF
SU 1	0.19	37,248	396188.55	4566634.63	1290.198	1.40	0.80	Uncorrected	Pro 6H	8/3/2016 0:00	12:50:05pm	New	Sensor	08032016-1 ft Boundary Part 4.SSF
SU 1	0.19	37,247	396204.19	4566618.65	1289.738	1.60	0.80	Uncorrected	Pro 6H	8/3/2016 0:00	12:39:11pm	New	Sensor	08032016-1 ft Boundary Part 4.SSF
SU 1	0.19	37,247	396197.7	4566628.7	1289.817	1.40	0.80	Uncorrected	Pro 6H	8/3/2016 0:00	12:49:44pm	New	Sensor	08032016-1 ft Boundary Part 4.SSF
SU 1	0.19	37,245	396206.76	4566617.14	1289.657	1.60	0.80	Uncorrected	Pro 6H	8/3/2016 0:00	12:39:03pm	New	Sensor	08032016-1 ft Boundary Part 4.SSF
SU 1	0.19	37,244	396211.1	4566620.28	1289.239	1.50	0.80	Uncorrected	Pro 6H	8/3/2016 0:00	12:46:14pm	New	Sensor	08032016-1 ft Boundary Part 4.SSF
SU 1	0.19	37,242	396189.35	4566624.93	1290.614	1.60	0.80	Uncorrected	Pro 6H	8/3/2016 0:00	12:35:41pm	New	Sensor	08032016-1 ft Boundary Part 4.SSF
SU 1	0.19	37,241	396195.74	4566620.25	1289.235	1.70	0.90	Uncorrected	Pro 6H	8/3/2016 0:00	01:10:30pm	New	Sensor	08032016-1 ft Boundary Part 4.SSF
SU 1	0.18	37,239	396205.89	4566618.09	1288.842	1.70	0.90	Uncorrected	Pro 6H	8/3/2016 0:00	01:10:08pm	New	Sensor	08032016-1 ft Boundary Part 4.SSF
SU 1	0.18	37,235	396192.08	4566624.29	1290.483	1.60	0.80	Uncorrected	Pro 6H	8/3/2016 0:00	12:37:37pm	New	Sensor	08032016-1 ft Boundary Part 4.SSF
SU 1	0.18	37,235	396210.59	4566621.92	1288.329	1.60	0.90	Uncorrected	Pro 6H	8/3/2016 0:00	01:28:03pm	New	Sensor	08032016-1 ft Boundary Part 4.SSF
SU 1	0.18	37,233	396201.97	4566628.62	1289.665	1.40	0.80	Uncorrected	Pro 6H	8/3/2016 0:00	12:53:12pm	New	Sensor	08032016-1 ft Boundary Part 4.SSF
SU 1	0.18	37,231	396195.16	4566630.81	1290.413	1.40	0.80	Uncorrected	Pro 6H	8/3/2016 0:00	12:54:54pm	New	Sensor	08032016-1 ft Boundary Part 4.SSF
SU 1	0.18	37,230	396188.6	4566627.61	1290.317	1.60	0.80	Uncorrected	Pro 6H	8/3/2016 0:00	12:39:53pm	New	Sensor	08032016-1 ft Boundary Part 4.SSF
SU 1	0.18	37,229	396200.28	4566625.17	1289.764	1.50	0.80	Uncorrected	Pro 6H	8/3/2016 0:00	12:46:34pm	New	Sensor	08032016-1 ft Boundary Part 4.SSF
SU 1	0.18	37,229	396198.86	4566632.49	1290.135	1.40	0.80	Uncorrected	Pro 6H	8/3/2016 0:00	12:57:57pm	New	Sensor	08032016-1 ft Boundary Part 4.SSF
SU 1	0.18	37,227	396201.6	4566628.05	1289.523	1.40	0.80	Uncorrected	Pro 6H	8/3/2016 0:00	12:52:20pm	New	Sensor	08032016-1 ft Boundary Part 4.SSF
SU 1	0.18	37,227	396200.65	4566630.02	1289.012	1.50	0.80	Uncorrected	Pro 6H	8/3/2016 0:00	01:07:22pm	New	Sensor	08032016-1 ft Boundary Part 4.SSF
SU 1	0.18	37,223	396197.78	4566618.58	1289.011	1.50	0.80	Uncorrected	Pro 6H	8/3/2016 0:00	01:08:00pm	New	Sensor	08032016-1 ft Boundary Part 4.SSF
SU 1	0.18	37,220	396231.2	4566610.9	1289.78	1.90	0.90	Uncorrected	Pro 6H	8/3/2016 0:00	12:23:57pm	New	Sensor	08032016-1 ft Boundary Part 4.SSF
SU 1	0.18	37,218	396197.46	4566622.49	1290.021	1.60	0.80	Uncorrected	Pro 6H	8/3/2016 0:00	12:39:23pm	New	Sensor	08032016-1 ft Boundary Part 4.SSF
SU 1	0.18	37,214	396195.5	4566623.06	1290.303	1.60	0.80	Uncorrected	Pro 6H	8/3/2016 0:00	12:38:11pm	New	Sensor	08032016-1 ft Boundary Part 4.SSF
SU 1	0.17	37,208	396210.84	4566624.63	1289.095	1.40	0.80	Uncorrected	Pro 6H	8/3/2016 0:00	12:52:53pm	New	Sensor	08032016-1 ft Boundary Part 4.SSF
SU 1	0.17	37,207	396194.77	4566632.77	1290.406	1.40	0.80	Uncorrected	Pro 6H	8/3/2016 0:00	12:55:14pm	New	Sensor	08032016-1 ft Boundary Part 4.SSF
SU 1	0.17	37,206	396217.9	4566620.41	1291.115	1.90	0.90	Uncorrected	Pro 6H	8/3/2016 0:00	12:29:07pm	New	Sensor	08032016-1 ft Boundary Part 4.SSF
SU 1	0.17	37,205	396206.88	4566615.85	1289.871	1.60	0.80	Uncorrected	Pro 6H	8/3/2016 0:00	12:36:16pm	New	Sensor	08032016-1 ft Boundary Part 4.SSF
SU 1	0.17	37,205	396189.27	4566633.26	1290.072	1.40	0.80	Uncorrected	Pro 6H	8/3/2016 0:00	12:50:00pm	New	Sensor	08032016-1 ft Boundary Part 4.SSF
SU 1	0.17	37,205	396200.5	4566629.59	1290.16	1.40	0.80	Uncorrected	Pro 6H	8/3/2016 0:00	12:55:24pm	New	Sensor	08032016-1 ft Boundary Part 4.SSF
SU 1	0.17	37,202	396197.21	4566625.02	1289.903	1.60	0.80	Uncorrected	Pro 6H	8/3/2016 0:00	12:42:24pm	New	Sensor	08032016-1 ft Boundary Part 4.SSF
SU 1	0.17	37,200	396216.51	4566612.42	1288.534	1.40	0.80	Uncorrected	Pro 6H	8/3/2016 0:00	01:12:46pm	New	Sensor	08032016-1 ft Boundary Part 4.SSF
SU 1	0.17	37,193	396197.97	4566621.86	1288.869	1.60	0.90	Uncorrected	Pro 6H	8/3/2016 0:00	01:25:49pm	New	Sensor	08032016-1 ft Boundary Part 4.SSF
SU 1	0.17	37,188	396186.42	4566627.34	1289.471	1.60	1.00	Uncorrected	Pro 6H	8/3/2016 0:00	01:04:57pm	New	Sensor	08032016-1 ft Boundary Part 4.SSF
SU 1	0.17	37,188	396203.1	4566619.1	1288.633	1.40	0.80	Uncorrected	Pro 6H	8/3/2016 0:00	01:24:01pm	New	Sensor	08032016-1 ft Boundary Part 4.SSF

SU	Z-Score	CPM	Easting	Northing	MSL	PDOP	HDOP	CorrType	RcvrType	GPS_Date	GPS_Time	Update	FeatName	Datafile
SU 1	0.16	37,177	396196.01	4566630.2	1289.882	1.40	0.80	Uncorrected	Pro 6H	8/3/2016 0:00	12:50:20pm	New	Sensor	08032016-1 ft Boundary Part 4.SSF
SU 1	0.16	37,176	396212.59	4566615.63	1289.941	1.60	0.80	Uncorrected	Pro 6H	8/3/2016 0:00	12:32:27pm	New	Sensor	08032016-1 ft Boundary Part 4.SSF
SU 1	0.16	37,175	396208.85	4566624.42	1289.425	1.40	0.80	Uncorrected	Pro 6H	8/3/2016 0:00	12:51:11pm	New	Sensor	08032016-1 ft Boundary Part 4.SSF
SU 1	0.16	37,174	396201.38	4566620.21	1288.676	1.40	0.80	Uncorrected	Pro 6H	8/3/2016 0:00	01:25:10pm	New	Sensor	08032016-1 ft Boundary Part 4.SSF
SU 1	0.16	37,169	396201.27	4566627.28	1289.729	1.40	0.80	Uncorrected	Pro 6H	8/3/2016 0:00	12:49:36pm	New	Sensor	08032016-1 ft Boundary Part 4.SSF
SU 1	0.16	37,169	396209.38	4566622.51	1288.438	1.60	0.90	Uncorrected	Pro 6H	8/3/2016 0:00	01:27:40pm	New	Sensor	08032016-1 ft Boundary Part 4.SSF
SU 1	0.16	37,168	396205.03	4566617.46	1289.658	1.60	0.80	Uncorrected	Pro 6H	8/3/2016 0:00	12:38:53pm	New	Sensor	08032016-1 ft Boundary Part 4.SSF
SU 1	0.16	37,166	396203.85	4566619.25	1288.942	1.70	0.90	Uncorrected	Pro 6H	8/3/2016 0:00	01:10:04pm	New	Sensor	08032016-1 ft Boundary Part 4.SSF
SU 1	0.16	37,164	396185.72	4566626.56	1289.735	1.60	1.00	Uncorrected	Pro 6H	8/3/2016 0:00	01:04:50pm	New	Sensor	08032016-1 ft Boundary Part 4.SSF
SU 1	0.16	37,159	396206.96	4566619.57	1289.54	1.60	0.80	Uncorrected	Pro 6H	8/3/2016 0:00	12:42:06pm	New	Sensor	08032016-1 ft Boundary Part 4.SSF
SU 1	0.16	37,158	396215.79	4566615.11	1290.775	1.90	0.90	Uncorrected	Pro 6H	8/3/2016 0:00	12:25:59pm	New	Sensor	08032016-1 ft Boundary Part 4.SSF
SU 1	0.16	37,154	396199.6	4566618.85	1288.767	1.60	0.90	Uncorrected	Pro 6H	8/3/2016 0:00	01:26:55pm	New	Sensor	08032016-1 ft Boundary Part 4.SSF
SU 1	0.16	37,153	396183.9	4566626.89	1290.901	1.60	0.80	Uncorrected	Pro 6H	8/3/2016 0:00	12:35:15pm	New	Sensor	08032016-1 ft Boundary Part 4.SSF
SU 1	0.16	37,152	396193.97	4566622.54	1289.098	1.40	0.80	Uncorrected	Pro 6H	8/3/2016 0:00	01:25:35pm	New	Sensor	08032016-1 ft Boundary Part 4.SSF
SU 1	0.16	37,149	396198.11	4566631.14	1289.254	1.40	0.80	Uncorrected	Pro 6H	8/3/2016 0:00	01:13:56pm	New	Sensor	08032016-1 ft Boundary Part 4.SSF
SU 1	0.16	37,148	396201.72	4566629.78	1290.084	1.40	0.80	Uncorrected	Pro 6H	8/3/2016 0:00	12:56:19pm	New	Sensor	08032016-1 ft Boundary Part 4.SSF
SU 1	0.16	37,148	396192.01	4566637.85	1290.548	1.40	0.80	Uncorrected	Pro 6H	8/3/2016 0:00	12:59:47pm	New	Sensor	08032016-1 ft Boundary Part 4.SSF
SU 1	0.15	37,145	396210.38	4566612.52	1289.147	1.40	0.80	Uncorrected	Pro 6H	8/3/2016 0:00	01:12:10pm	New	Sensor	08032016-1 ft Boundary Part 4.SSF
SU 1	0.15	37,137	396192.89	4566631.81	1290.033	1.40	0.80	Uncorrected	Pro 6H	8/3/2016 0:00	12:50:14pm	New	Sensor	08032016-1 ft Boundary Part 4.SSF
SU 1	0.15	37,136	396211.94	4566622.56	1289.341	1.40	0.80	Uncorrected	Pro 6H	8/3/2016 0:00	12:50:57pm	New	Sensor	08032016-1 ft Boundary Part 4.SSF
SU 1	0.15	37,129	396185.35	4566626.79	1289.656	1.60	1.00	Uncorrected	Pro 6H	8/3/2016 0:00	01:04:55pm	New	Sensor	08032016-1 ft Boundary Part 4.SSF
SU 1	0.15	37,129	396200.57	4566621.72	1288.984	1.70	0.90	Uncorrected	Pro 6H	8/3/2016 0:00	01:10:22pm	New	Sensor	08032016-1 ft Boundary Part 4.SSF
SU 1	0.15	37,127	396201.27	4566630.1	1290.063	1.40	0.80	Uncorrected	Pro 6H	8/3/2016 0:00	12:56:20pm	New	Sensor	08032016-1 ft Boundary Part 4.SSF
SU 1	0.15	37,126	396207.11	4566623.13	1289.487	1.50	0.80	Uncorrected	Pro 6H	8/3/2016 0:00	12:47:46pm	New	Sensor	08032016-1 ft Boundary Part 4.SSF
SU 1	0.15	37,124	396186.88	4566627.61	1290.566	1.60	0.80	Uncorrected	Pro 6H	8/3/2016 0:00	12:37:55pm	New	Sensor	08032016-1 ft Boundary Part 4.SSF
SU 1	0.15	37,122	396195.28	4566626.38	1290.102	1.60	0.80	Uncorrected	Pro 6H	8/3/2016 0:00	12:43:07pm	New	Sensor	08032016-1 ft Boundary Part 4.SSF
SU 1	0.15	37,120	396221.85	4566613.61	1290.328	1.90	0.90	Uncorrected	Pro 6H	8/3/2016 0:00	12:25:48pm	New	Sensor	08032016-1 ft Boundary Part 4.SSF
SU 1	0.14	37,105	396188.21	4566628.59	1290.311	1.60	0.80	Uncorrected	Pro 6H	8/3/2016 0:00	12:41:12pm	New	Sensor	08032016-1 ft Boundary Part 4.SSF
SU 1	0.14	37,105	396199.72	4566626.38	1288.932	1.50	0.80	Uncorrected	Pro 6H	8/3/2016 0:00	01:07:42pm	New	Sensor	08032016-1 ft Boundary Part 4.SSF
SU 1	0.14	37,104	396217.27	4566610.08	1289.572	1.60	0.80	Uncorrected	Pro 6H	8/3/2016 0:00	12:34:07pm	New	Sensor	08032016-1 ft Boundary Part 4.SSF
SU 1	0.14	37,103	396215.46	4566622.08	1291.278	1.90	0.90	Uncorrected	Pro 6H	8/3/2016 0:00	12:28:02pm	New	Sensor	08032016-1 ft Boundary Part 4.SSF
SU 1	0.14	37,098	396187.06	4566625.7	1290.015	1.60	1.00	Uncorrected	Pro 6H	8/3/2016 0:00	01:04:39pm	New	Sensor	08032016-1 ft Boundary Part 4.SSF
SU 1	0.14	37,096	396195.71	4566620.37	1289.19	1.50	0.80	Uncorrected	Pro 6H	8/3/2016 0:00	01:07:06pm	New	Sensor	08032016-1 ft Boundary Part 4.SSF
SU 1	0.14	37,095	396210.63	4566621.96	1288.417	1.60	0.90	Uncorrected	Pro 6H	8/3/2016 0:00	01:27:51pm	New	Sensor	08032016-1 ft Boundary Part 4.SSF
SU 1	0.14	37,093	396199.75	4566628.44	1289.834	1.40	0.80	Uncorrected	Pro 6H	8/3/2016 0:00	12:50:26pm	New	Sensor	08032016-1 ft Boundary Part 4.SSF
SU 1	0.14	37,093	396202.51	4566623.84	1288.7	1.60	0.90	Uncorrected	Pro 6H	8/3/2016 0:00	01:26:01pm	New	Sensor	08032016-1 ft Boundary Part 4.SSF
SU 1	0.14	37,090	396197.08	4566620.47	1288.89	1.60	0.90	Uncorrected	Pro 6H	8/3/2016 0:00	01:25:47pm	New	Sensor	08032016-1 ft Boundary Part 4.SSF
SU 1	0.14	37,086	396232.87	4566613.68	1289.794	1.90	0.90	Uncorrected	Pro 6H	8/3/2016 0:00	12:24:03pm	New	Sensor	08032016-1 ft Boundary Part 4.SSF
SU 1	0.14	37,086	396198.82	4566635.37	1289.706	1.40	0.80	Uncorrected	Pro 6H	8/3/2016 0:00	01:02:35pm	New	Sensor	08032016-1 ft Boundary Part 4.SSF
SU 1	0.13	37,083	396207.18	4566616.27	1288.87	1.40	0.80	Uncorrected	Pro 6H	8/3/2016 0:00	01:11:56pm	New	Sensor	08032016-1 ft Boundary Part 4.SSF
SU 1	0.13	37,076	396201.91	4566623.99	1288.713	1.60	0.90	Uncorrected	Pro 6H	8/3/2016 0:00	01:25:56pm	New	Sensor	08032016-1 ft Boundary Part 4.SSF
SU 1	0.13	37,072	396187.99	4566632.38	1290.067	1.50	0.80	Uncorrected	Pro 6H	8/3/2016 0:00	12:46:58pm	New	Sensor	08032016-1 ft Boundary Part 4.SSF
SU 1	0.13	37,068	396195.65	4566624.69	1290.101	1.60	0.80	Uncorrected	Pro 6H	8/3/2016 0:00	12:40:59pm	New	Sensor	08032016-1 ft Boundary Part 4.SSF
SU 1	0.13	37,067	396211.1	4566619.28	1288.698	1.40	0.80	Uncorrected	Pro 6H	8/3/2016 0:00	01:12:59pm	New	Sensor	08032016-1 ft Boundary Part 4.SSF
SU 1	0.13	37,066	396201.61	4566625.31	1290.361	1.40	0.80	Uncorrected	Pro 6H	8/3/2016 0:00	12:54:42pm	New	Sensor	08032016-1 ft Boundary Part 4.SSF
SU 1	0.13	37,065	396186.52	4566627.87	1290.384	1.60	0.80	Uncorrected	Pro 6H	8/3/2016 0:00	12:39:42pm	New	Sensor	08032016-1 ft Boundary Part 4.SSF
SU 1	0.13	37,057	396205.7	4566622.17	1288.93	1.40	0.80	Uncorrected	Pro 6H	8/3/2016 0:00	01:22:54pm	New	Sensor	08032016-1 ft Boundary Part 4.SSF
SU 1	0.13	37,055	396191.36	4566628.56	1289.045	1.60	1.00	Uncorrected	Pro 6H	8/3/2016 0:00	01:05:24pm	New	Sensor	08032016-1 ft Boundary Part 4.SSF
SU 1	0.13	37,053	396214.44	4566610.55	1289.699	1.60	0.80	Uncorrected	Pro 6H	8/3/2016 0:00	12:34:11pm	New	Sensor	08032016-1 ft Boundary Part 4.SSF
SU 1	0.12	37,052	396215.48	4566611.57	1289.55	1.60	0.80	Uncorrected	Pro 6H	8/3/2016 0:00	12:33:36pm	New	Sensor	08032016-1 ft Boundary Part 4.SSF
SU 1	0.12	37,045	396200.53	4566633.56	1290.066	1.40	0.80	Uncorrected	Pro 6H	8/3/2016 0:00	01:00:05pm	New	Sensor	08032016-1 ft Boundary Part 4.SSF
SU 1	0.12	37,040	396207.29	4566615.77	1289.601	1.60	0.80	Uncorrected	Pro 6H	8/3/2016 0:00	12:38:57pm	New	Sensor	08032016-1 ft Boundary Part 4.SSF

SU	Z-Score	CPM	Easting	Northing	MSL	PDOP	HDOP	CorrType	RcvrType	GPS_Date	GPS_Time	Update	FeatName	Datafile
SU 1	0.12	37,035	396211.8	4566613.61	1289.953	1.60	0.80	Uncorrected	Pro 6H	8/3/2016 0:00	12:33:11pm	New	Sensor	08032016-1 ft Boundary Part 4.SSF
SU 1	0.12	37,035	396197.58	4566622.99	1289.961	1.60	0.80	Uncorrected	Pro 6H	8/3/2016 0:00	12:40:10pm	New	Sensor	08032016-1 ft Boundary Part 4.SSF
SU 1	0.12	37,033	396195.51	4566626.57	1289.102	1.50	0.80	Uncorrected	Pro 6H	8/3/2016 0:00	01:06:32pm	New	Sensor	08032016-1 ft Boundary Part 4.SSF
SU 1	0.12	37,027	396206.62	4566620.54	1290.252	1.50	0.80	Uncorrected	Pro 6H	8/3/2016 0:00	12:44:30pm	New	Sensor	08032016-1 ft Boundary Part 4.SSF
SU 1	0.12	37,026	396216.47	4566610.18	1289.598	1.60	0.80	Uncorrected	Pro 6H	8/3/2016 0:00	12:34:08pm	New	Sensor	08032016-1 ft Boundary Part 4.SSF
SU 1	0.11	37,019	396232.88	4566611.51	1289.889	1.90	0.90	Uncorrected	Pro 6H	8/3/2016 0:00	12:24:47pm	New	Sensor	08032016-1 ft Boundary Part 4.SSF
SU 1	0.11	37,015	396197.22	4566624.29	1289.936	1.60	0.80	Uncorrected	Pro 6H	8/3/2016 0:00	12:41:38pm	New	Sensor	08032016-1 ft Boundary Part 4.SSF
SU 1	0.11	37,014	396186.92	4566628.86	1290.336	1.60	0.80	Uncorrected	Pro 6H	8/3/2016 0:00	12:41:14pm	New	Sensor	08032016-1 ft Boundary Part 4.SSF
SU 1	0.11	37,012	396194.84	4566635.28	1290.218	1.40	0.80	Uncorrected	Pro 6H	8/3/2016 0:00	12:58:25pm	New	Sensor	08032016-1 ft Boundary Part 4.SSF
SU 1	0.11	37,010	396206.45	4566619.78	1289.596	1.60	0.80	Uncorrected	Pro 6H	8/3/2016 0:00	12:42:07pm	New	Sensor	08032016-1 ft Boundary Part 4.SSF
SU 1	0.11	37,006	396208.75	4566613.17	1289.989	1.60	0.80	Uncorrected	Pro 6H	8/3/2016 0:00	12:34:22pm	New	Sensor	08032016-1 ft Boundary Part 4.SSF
SU 1	0.11	37,004	396192.48	4566624.62	1290.1	1.40	0.80	Uncorrected	Pro 6H	8/3/2016 0:00	01:04:11pm	New	Sensor	08032016-1 ft Boundary Part 4.SSF
SU 1	0.11	37,003	396196.69	4566621.3	1290.36	1.60	0.80	Uncorrected	Pro 6H	8/3/2016 0:00	12:35:55pm	New	Sensor	08032016-1 ft Boundary Part 4.SSF
SU 1	0.11	36,997	396198.34	4566629.33	1289.955	1.40	0.80	Uncorrected	Pro 6H	8/3/2016 0:00	12:51:36pm	New	Sensor	08032016-1 ft Boundary Part 4.SSF
SU 1	0.11	36,996	396196.88	4566619.84	1289.162	1.50	0.80	Uncorrected	Pro 6H	8/3/2016 0:00	01:07:52pm	New	Sensor	08032016-1 ft Boundary Part 4.SSF
SU 1	0.11	36,994	396199.55	4566627.26	1289.807	1.40	0.80	Uncorrected	Pro 6H	8/3/2016 0:00	12:48:48pm	New	Sensor	08032016-1 ft Boundary Part 4.SSF
SU 1	0.11	36,994	396199.25	4566633.28	1288.981	1.50	0.80	Uncorrected	Pro 6H	8/3/2016 0:00	01:06:43pm	New	Sensor	08032016-1 ft Boundary Part 4.SSF
SU 1	0.1	36,990	396196.74	4566625.16	1289.92	1.60	0.80	Uncorrected	Pro 6H	8/3/2016 0:00	12:42:25pm	New	Sensor	08032016-1 ft Boundary Part 4.SSF
SU 1	0.1	36,990	396190.45	4566629.41	1290.258	1.50	0.80	Uncorrected	Pro 6H	8/3/2016 0:00	12:45:22pm	New	Sensor	08032016-1 ft Boundary Part 4.SSF
SU 1	0.1	36,987	396210.13	4566621.71	1288.477	1.60	0.90	Uncorrected	Pro 6H	8/3/2016 0:00	01:27:43pm	New	Sensor	08032016-1 ft Boundary Part 4.SSF
SU 1	0.1	36,986	396208.29	4566620.6	1289.412	1.50	0.80	Uncorrected	Pro 6H	8/3/2016 0:00	12:46:10pm	New	Sensor	08032016-1 ft Boundary Part 4.SSF
SU 1	0.1	36,984	396197.05	4566620.5	1289.098	1.50	0.80	Uncorrected	Pro 6H	8/3/2016 0:00	01:07:51pm	New	Sensor	08032016-1 ft Boundary Part 4.SSF
SU 1	0.1	36,982	396208.84	4566614.12	1290.045	1.60	0.80	Uncorrected	Pro 6H	8/3/2016 0:00	12:33:16pm	New	Sensor	08032016-1 ft Boundary Part 4.SSF
SU 1	0.1	36,980	396194.18	4566624.47	1290.144	1.60	0.80	Uncorrected	Pro 6H	8/3/2016 0:00	12:39:29pm	New	Sensor	08032016-1 ft Boundary Part 4.SSF
SU 1	0.1	36,975	396233.21	4566612.12	1289.902	1.90	0.90	Uncorrected	Pro 6H	8/3/2016 0:00	12:24:48pm	New	Sensor	08032016-1 ft Boundary Part 4.SSF
SU 1	0.1	36,975	396197.98	4566631.68	1290.171	1.40	0.80	Uncorrected	Pro 6H	8/3/2016 0:00	12:56:26pm	New	Sensor	08032016-1 ft Boundary Part 4.SSF
SU 1	0.1	36,964	396186.45	4566629.62	1289.493	1.70	0.90	Uncorrected	Pro 6H	8/3/2016 0:00	01:11:11pm	New	Sensor	08032016-1 ft Boundary Part 4.SSF
SU 1	0.1	36,961	396204.45	4566617.28	1289.84	1.60	0.80	Uncorrected	Pro 6H	8/3/2016 0:00	12:36:20pm	New	Sensor	08032016-1 ft Boundary Part 4.SSF
SU 1	0.09	36,957	396213.14	4566621.75	1291.798	1.90	0.90	Uncorrected	Pro 6H	8/3/2016 0:00	12:27:33pm	New	Sensor	08032016-1 ft Boundary Part 4.SSF
SU 1	0.09	36,956	396202.29	4566626.09	1289.751	1.40	0.80	Uncorrected	Pro 6H	8/3/2016 0:00	12:48:52pm	New	Sensor	08032016-1 ft Boundary Part 4.SSF
SU 1	0.09	36,956	396201.72	4566626.88	1289.709	1.40	0.80	Uncorrected	Pro 6H	8/3/2016 0:00	12:49:35pm	New	Sensor	08032016-1 ft Boundary Part 4.SSF
SU 1	0.09	36,956	396191.39	4566637.97	1290.568	1.40	0.80	Uncorrected	Pro 6H	8/3/2016 0:00	12:59:49pm	New	Sensor	08032016-1 ft Boundary Part 4.SSF
SU 1	0.09	36,949	396206.95	4566614.39	1289.921	1.60	0.80	Uncorrected	Pro 6H	8/3/2016 0:00	12:33:22pm	New	Sensor	08032016-1 ft Boundary Part 4.SSF
SU 1	0.09	36,944	396211.36	4566622.46	1289.324	1.40	0.80	Uncorrected	Pro 6H	8/3/2016 0:00	12:49:14pm	New	Sensor	08032016-1 ft Boundary Part 4.SSF
SU 1	0.09	36,942	396232.88	4566612.5	1289.878	1.90	0.90	Uncorrected	Pro 6H	8/3/2016 0:00	12:24:36pm	New	Sensor	08032016-1 ft Boundary Part 4.SSF
SU 1	0.09	36,938	396184.64	4566627.37	1291.097	1.60	0.80	Uncorrected	Pro 6H	8/3/2016 0:00	12:35:27pm	New	Sensor	08032016-1 ft Boundary Part 4.SSF
SU 1	0.09	36,931	396213.82	4566613.66	1288.666	1.40	0.80	Uncorrected	Pro 6H	8/3/2016 0:00	01:12:50pm	New	Sensor	08032016-1 ft Boundary Part 4.SSF
SU 1	0.09	36,929	396187.88	4566631.99	1290.064	1.50	0.80	Uncorrected	Pro 6H	8/3/2016 0:00	12:46:58pm	New	Sensor	08032016-1 ft Boundary Part 4.SSF
SU 1	0.08	36,927	396195.09	4566624.92	1290.119	1.60	0.80	Uncorrected	Pro 6H	8/3/2016 0:00	12:41:00pm	New	Sensor	08032016-1 ft Boundary Part 4.SSF
SU 1	0.08	36,926	396195.06	4566623.13	1289.233	1.70	0.90	Uncorrected	Pro 6H	8/3/2016 0:00	01:10:35pm	New	Sensor	08032016-1 ft Boundary Part 4.SSF
SU 1	0.08	36,923	396198.79	4566632.87	1290.168	1.40	0.80	Uncorrected	Pro 6H	8/3/2016 0:00	12:58:32pm	New	Sensor	08032016-1 ft Boundary Part 4.SSF
SU 1	0.08	36,920	396193	4566623.77	1290.468	1.60	0.80	Uncorrected	Pro 6H	8/3/2016 0:00	12:37:35pm	New	Sensor	08032016-1 ft Boundary Part 4.SSF
SU 1	0.08	36,918	396209.26	4566621.3	1288.423	1.40	0.80	Uncorrected	Pro 6H	8/3/2016 0:00	01:23:18pm	New	Sensor	08032016-1 ft Boundary Part 4.SSF
SU 1	0.08	36,918	396199.7	4566619.39	1288.733	1.60	0.90	Uncorrected	Pro 6H	8/3/2016 0:00	01:27:13pm	New	Sensor	08032016-1 ft Boundary Part 4.SSF
SU 1	0.08	36,914	396196.11	4566624.28	1290.079	1.60	0.80	Uncorrected	Pro 6H	8/3/2016 0:00	12:40:58pm	New	Sensor	08032016-1 ft Boundary Part 4.SSF
SU 1	0.08	36,913	396192.32	4566622.21	1289.242	1.50	0.80	Uncorrected	Pro 6H	8/3/2016 0:00	01:06:20pm	New	Sensor	08032016-1 ft Boundary Part 4.SSF
SU 1	0.08	36,910	396189.91	4566624.6	1290.595	1.60	0.80	Uncorrected	Pro 6H	8/3/2016 0:00	12:35:42pm	New	Sensor	08032016-1 ft Boundary Part 4.SSF
SU 1	0.08	36,908	396188.18	4566630.66	1290.302	1.50	0.80	Uncorrected	Pro 6H	8/3/2016 0:00	12:45:27pm	New	Sensor	08032016-1 ft Boundary Part 4.SSF
SU 1	0.08	36,907	396217.48	4566611.77	1289.607	1.60	0.80	Uncorrected	Pro 6H	8/3/2016 0:00	12:33:01pm	New	Sensor	08032016-1 ft Boundary Part 4.SSF
SU 1	0.08	36,904	396207.68	4566622.97	1289.462	1.50	0.80	Uncorrected	Pro 6H	8/3/2016 0:00	12:47:46pm	New	Sensor	08032016-1 ft Boundary Part 4.SSF
SU 1	0.08	36,902	396187.46	4566626.82	1290.636	1.60	0.80	Uncorrected	Pro 6H	8/3/2016 0:00	12:37:46pm	New	Sensor	08032016-1 ft Boundary Part 4.SSF
SU 1	0.08	36,902	396196.14	4566629.1	1289.959	1.40	0.80	Uncorrected	Pro 6H	8/3/2016 0:00	12:48:42pm	New	Sensor	08032016-1 ft Boundary Part 4.SSF

SU	Z-Score	CPM	Easting	Northing	MSL	PDOP	HDOP	CorrType	RcvrType	GPS_Date	GPS_Time	Update	FeatName	Datafile
SU 1	0.08	36,900	396202.71	4566620.15	1290.358	1.40	0.80	Uncorrected	Pro 6H	8/3/2016 0:00	12:54:34pm	New	Sensor	08032016-1 ft Boundary Part 4.SSF
SU 1	0.08	36,900	396210.63	4566621.93	1288.418	1.60	0.90	Uncorrected	Pro 6H	8/3/2016 0:00	01:27:50pm	New	Sensor	08032016-1 ft Boundary Part 4.SSF
SU 1	0.07	36,897	396193.39	4566624.49	1290.089	1.40	0.80	Uncorrected	Pro 6H	8/3/2016 0:00	01:04:10pm	New	Sensor	08032016-1 ft Boundary Part 4.SSF
SU 1	0.07	36,896	396202.13	4566624.97	1289.061	1.40	0.80	Uncorrected	Pro 6H	8/3/2016 0:00	01:11:42pm	New	Sensor	08032016-1 ft Boundary Part 4.SSF
SU 1	0.07	36,895	396231.22	4566610.92	1289.951	1.90	0.90	Uncorrected	Pro 6H	8/3/2016 0:00	12:24:40pm	New	Sensor	08032016-1 ft Boundary Part 4.SSF
SU 1	0.07	36,895	396209.76	4566626.48	1289.688	1.40	0.80	Uncorrected	Pro 6H	8/3/2016 0:00	12:55:58pm	New	Sensor	08032016-1 ft Boundary Part 4.SSF
SU 1	0.07	36,888	396211.05	4566613.66	1289.961	1.60	0.80	Uncorrected	Pro 6H	8/3/2016 0:00	12:33:12pm	New	Sensor	08032016-1 ft Boundary Part 4.SSF
SU 1	0.07	36,887	396199.03	4566624.02	1289.713	1.40	0.80	Uncorrected	Pro 6H	8/3/2016 0:00	01:04:03pm	New	Sensor	08032016-1 ft Boundary Part 4.SSF
SU 1	0.07	36,886	396209.56	4566620.03	1289.317	1.50	0.80	Uncorrected	Pro 6H	8/3/2016 0:00	12:46:12pm	New	Sensor	08032016-1 ft Boundary Part 4.SSF
SU 1	0.07	36,884	396212.66	4566622.14	1291.671	1.90	0.90	Uncorrected	Pro 6H	8/3/2016 0:00	12:27:41pm	New	Sensor	08032016-1 ft Boundary Part 4.SSF
SU 1	0.07	36,881	396201.83	4566627.7	1289.844	1.40	0.80	Uncorrected	Pro 6H	8/3/2016 0:00	12:51:29pm	New	Sensor	08032016-1 ft Boundary Part 4.SSF
SU 1	0.07	36,879	396222.53	4566613.31	1290.288	1.90	0.90	Uncorrected	Pro 6H	8/3/2016 0:00	12:25:47pm	New	Sensor	08032016-1 ft Boundary Part 4.SSF
SU 1	0.07	36,878	396206.88	4566617.67	1289.576	1.60	0.80	Uncorrected	Pro 6H	8/3/2016 0:00	12:40:27pm	New	Sensor	08032016-1 ft Boundary Part 4.SSF
SU 1	0.07	36,875	396201.27	4566625.78	1288.828	1.40	0.80	Uncorrected	Pro 6H	8/3/2016 0:00	01:25:19pm	New	Sensor	08032016-1 ft Boundary Part 4.SSF
SU 1	0.07	36,870	396200.08	4566621.13	1289.928	1.60	0.80	Uncorrected	Pro 6H	8/3/2016 0:00	12:39:18pm	New	Sensor	08032016-1 ft Boundary Part 4.SSF
SU 1	0.07	36,870	396202.41	4566623.88	1288.689	1.60	0.90	Uncorrected	Pro 6H	8/3/2016 0:00	01:25:58pm	New	Sensor	08032016-1 ft Boundary Part 4.SSF
SU 1	0.07	36,867	396205.13	4566619.39	1288.729	1.50	0.80	Uncorrected	Pro 6H	8/3/2016 0:00	01:09:44pm	New	Sensor	08032016-1 ft Boundary Part 4.SSF
SU 1	0.06	36,861	396199.98	4566629.96	1290.189	1.40	0.80	Uncorrected	Pro 6H	8/3/2016 0:00	12:55:23pm	New	Sensor	08032016-1 ft Boundary Part 4.SSF
SU 1	0.06	36,859	396189.15	4566632.23	1290.189	1.40	0.80	Uncorrected	Pro 6H	8/3/2016 0:00	12:48:22pm	New	Sensor	08032016-1 ft Boundary Part 4.SSF
SU 1	0.06	36,857	396197.66	4566618.58	1289.044	1.50	0.80	Uncorrected	Pro 6H	8/3/2016 0:00	01:07:58pm	New	Sensor	08032016-1 ft Boundary Part 4.SSF
SU 1	0.06	36,854	396227.58	4566610.28	1290.277	1.90	0.90	Uncorrected	Pro 6H	8/3/2016 0:00	12:26:20pm	New	Sensor	08032016-1 ft Boundary Part 4.SSF
SU 1	0.06	36,852	396223.73	4566613.86	1289.82	1.90	0.90	Uncorrected	Pro 6H	8/3/2016 0:00	12:21:52pm	New	Sensor	08032016-1 ft Boundary Part 4.SSF
SU 1	0.06	36,848	396203.27	4566618.43	1288.523	1.40	0.80	Uncorrected	Pro 6H	8/3/2016 0:00	01:23:51pm	New	Sensor	08032016-1 ft Boundary Part 4.SSF
SU 1	0.06	36,846	396203.71	4566627.09	1289.476	1.40	0.80	Uncorrected	Pro 6H	8/3/2016 0:00	12:52:24pm	New	Sensor	08032016-1 ft Boundary Part 4.SSF
SU 1	0.06	36,843	396195.54	4566627.01	1289.923	1.40	0.80	Uncorrected	Pro 6H	8/3/2016 0:00	12:53:52pm	New	Sensor	08032016-1 ft Boundary Part 4.SSF
SU 1	0.06	36,837	396232.49	4566611.1	1289.884	1.90	0.90	Uncorrected	Pro 6H	8/3/2016 0:00	12:24:46pm	New	Sensor	08032016-1 ft Boundary Part 4.SSF
SU 1	0.06	36,837	396191.62	4566625.48	1290.213	1.60	0.80	Uncorrected	Pro 6H	8/3/2016 0:00	12:39:33pm	New	Sensor	08032016-1 ft Boundary Part 4.SSF
SU 1	0.06	36,837	396209.18	4566622.45	1288.423	1.60	0.90	Uncorrected	Pro 6H	8/3/2016 0:00	01:27:39pm	New	Sensor	08032016-1 ft Boundary Part 4.SSF
SU 1	0.06	36,836	396194.1	4566631.13	1290.008	1.40	0.80	Uncorrected	Pro 6H	8/3/2016 0:00	12:50:16pm	New	Sensor	08032016-1 ft Boundary Part 4.SSF
SU 1	0.05	36,830	396210.29	4566622.14	1288.443	1.60	0.90	Uncorrected	Pro 6H	8/3/2016 0:00	01:27:42pm	New	Sensor	08032016-1 ft Boundary Part 4.SSF
SU 1	0.05	36,826	396203.32	4566626.24	1289.603	1.40	0.80	Uncorrected	Pro 6H	8/3/2016 0:00	12:49:32pm	New	Sensor	08032016-1 ft Boundary Part 4.SSF
SU 1	0.05	36,815	396233.83	4566614.01	1289.847	1.90	0.90	Uncorrected	Pro 6H	8/3/2016 0:00	12:24:33pm	New	Sensor	08032016-1 ft Boundary Part 4.SSF
SU 1	0.05	36,812	396203.42	4566620.51	1289.753	1.60	0.80	Uncorrected	Pro 6H	8/3/2016 0:00	12:40:44pm	New	Sensor	08032016-1 ft Boundary Part 4.SSF
SU 1	0.05	36,812	396191.75	4566637.78	1290	1.40	0.80	Uncorrected	Pro 6H	8/3/2016 0:00	01:01:23pm	New	Sensor	08032016-1 ft Boundary Part 4.SSF
SU 1	0.05	36,812	396198.64	4566629.67	1289.06	1.50	0.80	Uncorrected	Pro 6H	8/3/2016 0:00	01:06:50pm	New	Sensor	08032016-1 ft Boundary Part 4.SSF
SU 1	0.05	36,807	396209.65	4566619.26	1290.007	1.60	0.80	Uncorrected	Pro 6H	8/3/2016 0:00	12:32:20pm	New	Sensor	08032016-1 ft Boundary Part 4.SSF
SU 1	0.05	36,806	396197.76	4566631.18	1290.252	1.40	0.80	Uncorrected	Pro 6H	8/3/2016 0:00	12:55:19pm	New	Sensor	08032016-1 ft Boundary Part 4.SSF
SU 1	0.04	36,802	396206.66	4566616.15	1289.602	1.60	0.80	Uncorrected	Pro 6H	8/3/2016 0:00	12:38:56pm	New	Sensor	08032016-1 ft Boundary Part 4.SSF
SU 1	0.04	36,798	396201.67	4566625.84	1289.741	1.50	0.80	Uncorrected	Pro 6H	8/3/2016 0:00	12:48:00pm	New	Sensor	08032016-1 ft Boundary Part 4.SSF
SU 1	0.04	36,796	396206.42	4566617.94	1289.619	1.60	0.80	Uncorrected	Pro 6H	8/3/2016 0:00	12:40:26pm	New	Sensor	08032016-1 ft Boundary Part 4.SSF
SU 1	0.04	36,794	396184.51	4566626.32	1290.456	1.60	1.00	Uncorrected	Pro 6H	8/3/2016 0:00	01:04:27pm	New	Sensor	08032016-1 ft Boundary Part 4.SSF
SU 1	0.04	36,791	396212.02	4566623.69	1291.49	1.90	0.90	Uncorrected	Pro 6H	8/3/2016 0:00	12:28:51pm	New	Sensor	08032016-1 ft Boundary Part 4.SSF
SU 1	0.04	36,789	396213.9	4566622.28	1291.575	1.90	0.90	Uncorrected	Pro 6H	8/3/2016 0:00	12:28:07pm	New	Sensor	08032016-1 ft Boundary Part 4.SSF
SU 1	0.04	36,789	396210.43	4566624.25	1289.109	1.40	0.80	Uncorrected	Pro 6H	8/3/2016 0:00	12:52:40pm	New	Sensor	08032016-1 ft Boundary Part 4.SSF
SU 1	0.04	36,787	396195.14	4566620.18	1289.283	1.50	0.80	Uncorrected	Pro 6H	8/3/2016 0:00	01:07:05pm	New	Sensor	08032016-1 ft Boundary Part 4.SSF
SU 1	0.04	36,786	396201.12	4566626.72	1289.824	1.40	0.80	Uncorrected	Pro 6H	8/3/2016 0:00	12:48:50pm	New	Sensor	08032016-1 ft Boundary Part 4.SSF
SU 1	0.04	36,785	396189.82	4566628.03	1290.29	1.60	0.80	Uncorrected	Pro 6H	8/3/2016 0:00	12:41:24pm	New	Sensor	08032016-1 ft Boundary Part 4.SSF
SU 1	0.04	36,780	396216.9	4566620.95	1290.293	1.60	0.80	Uncorrected	Pro 6H	8/3/2016 0:00	12:30:59pm	New	Sensor	08032016-1 ft Boundary Part 4.SSF
SU 1	0.04	36,780	396196.41	4566631.64	1290.288	1.40	0.80	Uncorrected	Pro 6H	8/3/2016 0:00	12:55:17pm	New	Sensor	08032016-1 ft Boundary Part 4.SSF
SU 1	0.04	36,777	396195.71	4566625	1288.946	1.40	0.80	Uncorrected	Pro 6H	8/3/2016 0:00	01:25:31pm	New	Sensor	08032016-1 ft Boundary Part 4.SSF
SU 1	0.04	36,775	396208.88	4566621.29	1288.472	1.40	0.80	Uncorrected	Pro 6H	8/3/2016 0:00	01:23:21pm	New	Sensor	08032016-1 ft Boundary Part 4.SSF
SU 1	0.03	36,772	396200.77	4566627.25	1289.724	1.40	0.80	Uncorrected	Pro 6H	8/3/2016 0:00	12:49:37pm	New	Sensor	08032016-1 ft Boundary Part 4.SSF

SU	Z-Score	CPM	Easting	Northing	MSL	PDOP	HDOP	CorrType	RcvrType	GPS_Date	GPS_Time	Update	FeatName	Datafile
SU 1	0.03	36,770	396198.06	4566626.42	1289.824	1.50	0.80	Uncorrected	Pro 6H	8/3/2016 0:00	12:46:38pm	New	Sensor	08032016-1 ft Boundary Part 4.SSF
SU 1	0.03	36,769	396186.42	4566626.16	1290.793	1.60	0.80	Uncorrected	Pro 6H	8/3/2016 0:00	12:35:09pm	New	Sensor	08032016-1 ft Boundary Part 4.SSF
SU 1	0.03	36,766	396190.91	4566628.19	1290.149	1.60	0.80	Uncorrected	Pro 6H	8/3/2016 0:00	12:42:36pm	New	Sensor	08032016-1 ft Boundary Part 4.SSF
SU 1	0.03	36,762	396199.8	4566620.12	1290.164	1.60	0.80	Uncorrected	Pro 6H	8/3/2016 0:00	12:37:20pm	New	Sensor	08032016-1 ft Boundary Part 4.SSF
SU 1	0.03	36,762	396200.2	4566624.81	1288.867	1.50	0.80	Uncorrected	Pro 6H	8/3/2016 0:00	01:08:10pm	New	Sensor	08032016-1 ft Boundary Part 4.SSF
SU 1	0.03	36,761	396189.91	4566627.46	1290.278	1.60	0.80	Uncorrected	Pro 6H	8/3/2016 0:00	12:41:09pm	New	Sensor	08032016-1 ft Boundary Part 4.SSF
SU 1	0.03	36,760	396191.29	4566638.49	1290.082	1.40	0.80	Uncorrected	Pro 6H	8/3/2016 0:00	01:02:47pm	New	Sensor	08032016-1 ft Boundary Part 4.SSF
SU 1	0.03	36,759	396234.47	4566614.65	1289.837	1.90	0.90	Uncorrected	Pro 6H	8/3/2016 0:00	12:25:18pm	New	Sensor	08032016-1 ft Boundary Part 4.SSF
SU 1	0.03	36,758	396198	4566630.49	1289.258	1.40	0.80	Uncorrected	Pro 6H	8/3/2016 0:00	01:13:55pm	New	Sensor	08032016-1 ft Boundary Part 4.SSF
SU 1	0.03	36,754	396184.37	4566626.18	1289.672	1.70	0.90	Uncorrected	Pro 6H	8/3/2016 0:00	01:11:20pm	New	Sensor	08032016-1 ft Boundary Part 4.SSF
SU 1	0.03	36,752	396197.1	4566618.99	1289.155	1.50	0.80	Uncorrected	Pro 6H	8/3/2016 0:00	01:07:54pm	New	Sensor	08032016-1 ft Boundary Part 4.SSF
SU 1	0.03	36,751	396196.86	4566624.29	1289.207	1.40	0.80	Uncorrected	Pro 6H	8/3/2016 0:00	01:13:46pm	New	Sensor	08032016-1 ft Boundary Part 4.SSF
SU 1	0.03	36,750	396197.72	4566632.33	1290.113	1.40	0.80	Uncorrected	Pro 6H	8/3/2016 0:00	12:56:58pm	New	Sensor	08032016-1 ft Boundary Part 4.SSF
SU 1	0.03	36,750	396207.01	4566615.42	1288.882	1.40	0.80	Uncorrected	Pro 6H	8/3/2016 0:00	01:11:57pm	New	Sensor	08032016-1 ft Boundary Part 4.SSF
SU 1	0.03	36,747	396194.62	4566620.48	1289.324	1.50	0.80	Uncorrected	Pro 6H	8/3/2016 0:00	01:07:04pm	New	Sensor	08032016-1 ft Boundary Part 4.SSF
SU 1	0.03	36,745	396197.42	4566624.08	1289.844	1.40	0.80	Uncorrected	Pro 6H	8/3/2016 0:00	01:04:05pm	New	Sensor	08032016-1 ft Boundary Part 4.SSF
SU 1	0.03	36,742	396215.14	4566612.6	1288.665	1.40	0.80	Uncorrected	Pro 6H	8/3/2016 0:00	01:12:48pm	New	Sensor	08032016-1 ft Boundary Part 4.SSF
SU 1	0.03	36,742	396200.98	4566632.68	1289.187	1.40	0.80	Uncorrected	Pro 6H	8/3/2016 0:00	01:14:11pm	New	Sensor	08032016-1 ft Boundary Part 4.SSF
SU 1	0.02	36,740	396200.43	4566632.2	1290.137	1.40	0.80	Uncorrected	Pro 6H	8/3/2016 0:00	12:58:35pm	New	Sensor	08032016-1 ft Boundary Part 4.SSF
SU 1	0.02	36,738	396230.69	4566610.12	1289.998	1.90	0.90	Uncorrected	Pro 6H	8/3/2016 0:00	12:24:42pm	New	Sensor	08032016-1 ft Boundary Part 4.SSF
SU 1	0.02	36,738	396187.26	4566630.91	1290.367	1.50	0.80	Uncorrected	Pro 6H	8/3/2016 0:00	12:45:30pm	New	Sensor	08032016-1 ft Boundary Part 4.SSF
SU 1	0.02	36,736	396185.62	4566623.5	1290.155	1.60	1.00	Uncorrected	Pro 6H	8/3/2016 0:00	01:04:41pm	New	Sensor	08032016-1 ft Boundary Part 4.SSF
SU 1	0.02	36,732	396207.36	4566617.17	1288.876	1.40	0.80	Uncorrected	Pro 6H	8/3/2016 0:00	01:11:55pm	New	Sensor	08032016-1 ft Boundary Part 4.SSF
SU 1	0.02	36,731	396235.08	4566615.71	1289.899	1.90	0.90	Uncorrected	Pro 6H	8/3/2016 0:00	12:24:55pm	New	Sensor	08032016-1 ft Boundary Part 4.SSF
SU 1	0.02	36,729	396198.16	4566629.74	1289.189	1.70	0.90	Uncorrected	Pro 6H	8/3/2016 0:00	01:10:45pm	New	Sensor	08032016-1 ft Boundary Part 4.SSF
SU 1	0.02	36,723	396190.3	4566639.14	1290.136	1.40	0.80	Uncorrected	Pro 6H	8/3/2016 0:00	01:01:18pm	New	Sensor	08032016-1 ft Boundary Part 4.SSF
SU 1	0.02	36,721	396199.04	4566622.46	1288.931	1.50	0.80	Uncorrected	Pro 6H	8/3/2016 0:00	01:08:06pm	New	Sensor	08032016-1 ft Boundary Part 4.SSF
SU 1	0.02	36,720	396216.86	4566620.76	1290.266	1.60	0.80	Uncorrected	Pro 6H	8/3/2016 0:00	12:30:58pm	New	Sensor	08032016-1 ft Boundary Part 4.SSF
SU 1	0.02	36,720	396195.95	4566626.26	1289.892	1.40	0.80	Uncorrected	Pro 6H	8/3/2016 0:00	12:53:53pm	New	Sensor	08032016-1 ft Boundary Part 4.SSF
SU 1	0.02	36,719	396210.28	4566623.24	1289.356	1.40	0.80	Uncorrected	Pro 6H	8/3/2016 0:00	12:50:54pm	New	Sensor	08032016-1 ft Boundary Part 4.SSF
SU 1	0.02	36,717	396200.78	4566625.19	1289.761	1.50	0.80	Uncorrected	Pro 6H	8/3/2016 0:00	12:46:34pm	New	Sensor	08032016-1 ft Boundary Part 4.SSF
SU 1	0.02	36,711	396204.56	4566620.28	1289.605	1.60	0.80	Uncorrected	Pro 6H	8/3/2016 0:00	12:41:52pm	New	Sensor	08032016-1 ft Boundary Part 4.SSF
SU 1	0.02	36,711	396194.58	4566620.92	1289.288	1.50	0.80	Uncorrected	Pro 6H	8/3/2016 0:00	01:07:03pm	New	Sensor	08032016-1 ft Boundary Part 4.SSF
SU 1	0.01	36,710	396194.71	4566628.96	1290.015	1.40	0.80	Uncorrected	Pro 6H	8/3/2016 0:00	12:53:49pm	New	Sensor	08032016-1 ft Boundary Part 4.SSF
SU 1	0.01	36,708	396207.98	4566622.09	1289.355	1.50	0.80	Uncorrected	Pro 6H	8/3/2016 0:00	12:47:30pm	New	Sensor	08032016-1 ft Boundary Part 4.SSF
SU 1	0.01	36,708	396201.09	4566628.36	1289.594	1.40	0.80	Uncorrected	Pro 6H	8/3/2016 0:00	12:52:19pm	New	Sensor	08032016-1 ft Boundary Part 4.SSF
SU 1	0.01	36,704	396199.09	4566627.63	1289.05	1.50	0.80	Uncorrected	Pro 6H	8/3/2016 0:00	01:07:18pm	New	Sensor	08032016-1 ft Boundary Part 4.SSF
SU 1	0.01	36,703	396211.6	4566616.3	1289.986	1.60	0.80	Uncorrected	Pro 6H	8/3/2016 0:00	12:32:25pm	New	Sensor	08032016-1 ft Boundary Part 4.SSF
SU 1	0.01	36,701	396185.67	4566628.06	1290.745	1.60	0.80	Uncorrected	Pro 6H	8/3/2016 0:00	12:37:53pm	New	Sensor	08032016-1 ft Boundary Part 4.SSF
SU 1	0.01	36,701	396196.68	4566624.72	1289.937	1.60	0.80	Uncorrected	Pro 6H	8/3/2016 0:00	12:41:37pm	New	Sensor	08032016-1 ft Boundary Part 4.SSF
SU 1	0.01	36,700	396200.99	4566628.84	1289.114	1.40	0.80	Uncorrected	Pro 6H	8/3/2016 0:00	01:14:18pm	New	Sensor	08032016-1 ft Boundary Part 4.SSF
SU 1	0.01	36,698	396234.16	4566614.42	1289.12	1.60	0.80	Uncorrected	Pro 6H	8/3/2016 0:00	12:31:30pm	New	Sensor	08032016-1 ft Boundary Part 4.SSF
SU 1	0.01	36,696	396205.44	4566623.31	1289.434	1.50	0.80	Uncorrected	Pro 6H	8/3/2016 0:00	12:47:26pm	New	Sensor	08032016-1 ft Boundary Part 4.SSF
SU 1	0.01	36,695	396231.64	4566611.41	1289.788	1.90	0.90	Uncorrected	Pro 6H	8/3/2016 0:00	12:23:58pm	New	Sensor	08032016-1 ft Boundary Part 4.SSF
SU 1	0.01	36,695	396213.41	4566611.12	1289.771	1.60	0.80	Uncorrected	Pro 6H	8/3/2016 0:00	12:34:13pm	New	Sensor	08032016-1 ft Boundary Part 4.SSF
SU 1	0.01	36,693	396200.91	4566632.75	1290.026	1.40	0.80	Uncorrected	Pro 6H	8/3/2016 0:00	12:59:28pm	New	Sensor	08032016-1 ft Boundary Part 4.SSF
SU 1	0.01	36,690	396230.03	4566612.79	1289.564	1.90	0.90	Uncorrected	Pro 6H	8/3/2016 0:00	12:22:14pm	New	Sensor	08032016-1 ft Boundary Part 4.SSF
SU 1	0.01	36,683	396231.98	4566611.81	1289.782	1.90	0.90	Uncorrected	Pro 6H	8/3/2016 0:00	12:23:59pm	New	Sensor	08032016-1 ft Boundary Part 4.SSF
SU 1	0.01	36,681	396188.17	4566629.63	1290.44	1.60	0.80	Uncorrected	Pro 6H	8/3/2016 0:00	12:42:47pm	New	Sensor	08032016-1 ft Boundary Part 4.SSF
SU 1	0	36,674	396189.92	4566628.71	1290.527	1.60	0.80	Uncorrected	Pro 6H	8/3/2016 0:00	12:42:44pm	New	Sensor	08032016-1 ft Boundary Part 4.SSF
SU 1	0	36,663	396195.75	4566625.25	1289.935	1.60	0.80	Uncorrected	Pro 6H	8/3/2016 0:00	12:41:35pm	New	Sensor	08032016-1 ft Boundary Part 4.SSF
SU 1	0	36,662	396197.02	4566623.24	1289.962	1.60	0.80	Uncorrected	Pro 6H	8/3/2016 0:00	12:40:09pm	New	Sensor	08032016-1 ft Boundary Part 4.SSF

SU	Z-Score	CPM	Easting	Northing	MSL	PDOP	HDOP	CorrType	RcvrType	GPS_Date	GPS_Time	Update	FeatName	Datafile
SU 1	0	36,662	396194.61	4566625.75	1290.045	1.60	0.80	Uncorrected	Pro 6H	8/3/2016 0:00	12:41:33pm	New	Sensor	08032016-1 ft Boundary Part 4.SSF
SU 1	0	36,660	396194.97	4566630.74	1290.06	1.40	0.80	Uncorrected	Pro 6H	8/3/2016 0:00	12:51:41pm	New	Sensor	08032016-1 ft Boundary Part 4.SSF
SU 1	0	36,659	396203.88	4566622.65	1289.769	1.50	0.80	Uncorrected	Pro 6H	8/3/2016 0:00	12:45:00pm	New	Sensor	08032016-1 ft Boundary Part 4.SSF
SU 1	0	36,657	396194.89	4566628.26	1289.932	1.40	0.80	Uncorrected	Pro 6H	8/3/2016 0:00	12:53:50pm	New	Sensor	08032016-1 ft Boundary Part 4.SSF
SU 1	0	36,651	396194.26	4566623.22	1289.071	1.40	0.80	Uncorrected	Pro 6H	8/3/2016 0:00	01:25:34pm	New	Sensor	08032016-1 ft Boundary Part 4.SSF
SU 1	-0.01	36,647	396213.25	4566621.82	1291.604	1.90	0.90	Uncorrected	Pro 6H	8/3/2016 0:00	12:27:43pm	New	Sensor	08032016-1 ft Boundary Part 4.SSF
SU 1	-0.01	36,643	396195.33	4566631.9	1289.969	1.40	0.80	Uncorrected	Pro 6H	8/3/2016 0:00	12:53:23pm	New	Sensor	08032016-1 ft Boundary Part 4.SSF
SU 1	-0.01	36,635	396184.38	4566627	1291.077	1.60	0.80	Uncorrected	Pro 6H	8/3/2016 0:00	12:35:26pm	New	Sensor	08032016-1 ft Boundary Part 4.SSF
SU 1	-0.01	36,634	396196.94	4566622.71	1290.018	1.60	0.80	Uncorrected	Pro 6H	8/3/2016 0:00	12:39:24pm	New	Sensor	08032016-1 ft Boundary Part 4.SSF
SU 1	-0.01	36,630	396190.3	4566638.67	1290.141	1.40	0.80	Uncorrected	Pro 6H	8/3/2016 0:00	01:01:19pm	New	Sensor	08032016-1 ft Boundary Part 4.SSF
SU 1	-0.01	36,628	396208.17	4566621.57	1289.476	1.50	0.80	Uncorrected	Pro 6H	8/3/2016 0:00	12:46:20pm	New	Sensor	08032016-1 ft Boundary Part 4.SSF
SU 1	-0.01	36,623	396210.69	4566621.96	1288.373	1.60	0.90	Uncorrected	Pro 6H	8/3/2016 0:00	01:27:56pm	New	Sensor	08032016-1 ft Boundary Part 4.SSF
SU 1	-0.01	36,621	396196.64	4566628.6	1289.043	1.50	0.80	Uncorrected	Pro 6H	8/3/2016 0:00	01:06:35pm	New	Sensor	08032016-1 ft Boundary Part 4.SSF
SU 1	-0.01	36,620	396189.32	4566628.49	1290.287	1.60	0.80	Uncorrected	Pro 6H	8/3/2016 0:00	12:41:23pm	New	Sensor	08032016-1 ft Boundary Part 4.SSF
SU 1	-0.01	36,620	396198.49	4566623.92	1289.03	1.50	0.80	Uncorrected	Pro 6H	8/3/2016 0:00	01:07:46pm	New	Sensor	08032016-1 ft Boundary Part 4.SSF
SU 1	-0.02	36,617	396198.29	4566627.38	1289.821	1.50	0.80	Uncorrected	Pro 6H	8/3/2016 0:00	12:48:06pm	New	Sensor	08032016-1 ft Boundary Part 4.SSF
SU 1	-0.02	36,612	396185.91	4566627.12	1290.67	1.60	0.80	Uncorrected	Pro 6H	8/3/2016 0:00	12:37:49pm	New	Sensor	08032016-1 ft Boundary Part 4.SSF
SU 1	-0.02	36,609	396206.55	4566625.82	1289.25	1.40	0.80	Uncorrected	Pro 6H	8/3/2016 0:00	12:52:32pm	New	Sensor	08032016-1 ft Boundary Part 4.SSF
SU 1	-0.02	36,607	396189.23	4566627.39	1290.285	1.60	0.80	Uncorrected	Pro 6H	8/3/2016 0:00	12:39:54pm	New	Sensor	08032016-1 ft Boundary Part 4.SSF
SU 1	-0.02	36,600	396188.54	4566628.6	1289.348	1.60	1.00	Uncorrected	Pro 6H	8/3/2016 0:00	01:05:00pm	New	Sensor	08032016-1 ft Boundary Part 4.SSF
SU 1	-0.02	36,594	396208.78	4566624.52	1289.386	1.40	0.80	Uncorrected	Pro 6H	8/3/2016 0:00	12:51:12pm	New	Sensor	08032016-1 ft Boundary Part 4.SSF
SU 1	-0.02	36,587	396202.67	4566625.14	1288.82	1.50	0.80	Uncorrected	Pro 6H	8/3/2016 0:00	01:08:39pm	New	Sensor	08032016-1 ft Boundary Part 4.SSF
SU 1	-0.03	36,586	396192.87	4566635.36	1289.256	1.70	0.90	Uncorrected	Pro 6H	8/3/2016 0:00	01:10:55pm	New	Sensor	08032016-1 ft Boundary Part 4.SSF
SU 1	-0.03	36,585	396207.73	4566621.03	1289.454	1.50	0.80	Uncorrected	Pro 6H	8/3/2016 0:00	12:46:09pm	New	Sensor	08032016-1 ft Boundary Part 4.SSF
SU 1	-0.03	36,583	396202.37	4566623.65	1290.387	1.40	0.80	Uncorrected	Pro 6H	8/3/2016 0:00	12:54:39pm	New	Sensor	08032016-1 ft Boundary Part 4.SSF
SU 1	-0.03	36,583	396200.07	4566617.01	1288.688	1.60	0.90	Uncorrected	Pro 6H	8/3/2016 0:00	01:27:00pm	New	Sensor	08032016-1 ft Boundary Part 4.SSF
SU 1	-0.03	36,582	396185.36	4566626.28	1290.341	1.60	1.00	Uncorrected	Pro 6H	8/3/2016 0:00	01:04:29pm	New	Sensor	08032016-1 ft Boundary Part 4.SSF
SU 1	-0.03	36,581	396211.33	4566621.56	1288.673	1.40	0.80	Uncorrected	Pro 6H	8/3/2016 0:00	01:13:02pm	New	Sensor	08032016-1 ft Boundary Part 4.SSF
SU 1	-0.03	36,580	396199.86	4566633.66	1290.073	1.40	0.80	Uncorrected	Pro 6H	8/3/2016 0:00	01:00:04pm	New	Sensor	08032016-1 ft Boundary Part 4.SSF
SU 1	-0.03	36,579	396213.65	4566621.69	1291.434	1.90	0.90	Uncorrected	Pro 6H	8/3/2016 0:00	12:28:37pm	New	Sensor	08032016-1 ft Boundary Part 4.SSF
SU 1	-0.03	36,574	396197.72	4566618.58	1289.028	1.50	0.80	Uncorrected	Pro 6H	8/3/2016 0:00	01:07:59pm	New	Sensor	08032016-1 ft Boundary Part 4.SSF
SU 1	-0.03	36,573	396200.35	4566631.49	1290.09	1.40	0.80	Uncorrected	Pro 6H	8/3/2016 0:00	12:57:54pm	New	Sensor	08032016-1 ft Boundary Part 4.SSF
SU 1	-0.03	36,569	396215.28	4566614.12	1289.776	1.60	0.80	Uncorrected	Pro 6H	8/3/2016 0:00	12:32:32pm	New	Sensor	08032016-1 ft Boundary Part 4.SSF
SU 1	-0.03	36,566	396201.1	4566625.68	1290.404	1.40	0.80	Uncorrected	Pro 6H	8/3/2016 0:00	12:54:43pm	New	Sensor	08032016-1 ft Boundary Part 4.SSF
SU 1	-0.03	36,565	396199.36	4566630.23	1290.215	1.40	0.80	Uncorrected	Pro 6H	8/3/2016 0:00	12:55:22pm	New	Sensor	08032016-1 ft Boundary Part 4.SSF
SU 1	-0.03	36,564	396202.61	4566620.39	1289.732	1.60	0.80	Uncorrected	Pro 6H	8/3/2016 0:00	12:40:19pm	New	Sensor	08032016-1 ft Boundary Part 4.SSF
SU 1	-0.03	36,564	396195.83	4566630.68	1289.822	1.40	0.80	Uncorrected	Pro 6H	8/3/2016 0:00	12:52:10pm	New	Sensor	08032016-1 ft Boundary Part 4.SSF
SU 1	-0.03	36,561	396195.3	4566623.73	1289.226	1.70	0.90	Uncorrected	Pro 6H	8/3/2016 0:00	01:10:36pm	New	Sensor	08032016-1 ft Boundary Part 4.SSF
SU 1	-0.03	36,560	396191.42	4566628.27	1290.34	1.60	0.80	Uncorrected	Pro 6H	8/3/2016 0:00	12:43:00pm	New	Sensor	08032016-1 ft Boundary Part 4.SSF
SU 1	-0.03	36,560	396201.01	4566627.94	1288.891	1.50	0.80	Uncorrected	Pro 6H	8/3/2016 0:00	01:07:39pm	New	Sensor	08032016-1 ft Boundary Part 4.SSF
SU 1	-0.03	36,559	396186.97	4566625.86	1290.775	1.60	0.80	Uncorrected	Pro 6H	8/3/2016 0:00	12:35:08pm	New	Sensor	08032016-1 ft Boundary Part 4.SSF
SU 1	-0.03	36,557	396211.12	4566623.79	1289.074	1.40	0.80	Uncorrected	Pro 6H	8/3/2016 0:00	12:52:41pm	New	Sensor	08032016-1 ft Boundary Part 4.SSF
SU 1	-0.03	36,557	396197.48	4566630.47	1289.109	1.50	0.80	Uncorrected	Pro 6H	8/3/2016 0:00	01:06:38pm	New	Sensor	08032016-1 ft Boundary Part 4.SSF
SU 1	-0.04	36,553	396198.54	4566626.72	1289.67	1.50	0.80	Uncorrected	Pro 6H	8/3/2016 0:00	12:47:16pm	New	Sensor	08032016-1 ft Boundary Part 4.SSF
SU 1	-0.04	36,550	396198.65	4566619.46	1289.185	1.40	0.80	Uncorrected	Pro 6H	8/3/2016 0:00	01:13:38pm	New	Sensor	08032016-1 ft Boundary Part 4.SSF
SU 1	-0.04	36,546	396207.94	4566625.78	1289.16	1.40	0.80	Uncorrected	Pro 6H	8/3/2016 0:00	12:52:59pm	New	Sensor	08032016-1 ft Boundary Part 4.SSF
SU 1	-0.04	36,544	396201.84	4566623.99	1289.736	1.50	0.80	Uncorrected	Pro 6H	8/3/2016 0:00	12:45:58pm	New	Sensor	08032016-1 ft Boundary Part 4.SSF
SU 1	-0.04	36,542	396199	4566621.6	1289.945	1.60	0.80	Uncorrected	Pro 6H	8/3/2016 0:00	12:39:20pm	New	Sensor	08032016-1 ft Boundary Part 4.SSF
SU 1	-0.04	36,535	396207.34	4566621.21	1288.542	1.40	0.80	Uncorrected	Pro 6H	8/3/2016 0:00	01:23:24pm	New	Sensor	08032016-1 ft Boundary Part 4.SSF
SU 1	-0.04	36,534	396210.82	4566623.57	1289.35	1.40	0.80	Uncorrected	Pro 6H	8/3/2016 0:00	12:51:07pm	New	Sensor	08032016-1 ft Boundary Part 4.SSF
SU 1	-0.04	36,529	396229.44	4566611.24	1289.735	1.90	0.90	Uncorrected	Pro 6H	8/3/2016 0:00	12:22:59pm	New	Sensor	08032016-1 ft Boundary Part 4.SSF
SU 1	-0.04	36,526	396215.86	4566610.35	1289.619	1.60	0.80	Uncorrected	Pro 6H	8/3/2016 0:00	12:34:09pm	New	Sensor	08032016-1 ft Boundary Part 4.SSF

SU	Z-Score	CPM	Easting	Northing	MSL	PDOP	HDOP	CorrType	RcvrType	GPS_Date	GPS_Time	Update	FeatName	Datafile
SU 1	-0.04	36,525	396209.59	4566618.04	1289.428	1.60	0.80	Uncorrected	Pro 6H	8/3/2016 0:00	12:42:01pm	New	Sensor	08032016-1 ft Boundary Part 4.SSF
SU 1	-0.05	36,523	396191.21	4566624.33	1289.423	1.40	0.80	Uncorrected	Pro 6H	8/3/2016 0:00	01:11:29pm	New	Sensor	08032016-1 ft Boundary Part 4.SSF
SU 1	-0.05	36,519	396210.7	4566621.95	1288.347	1.60	0.90	Uncorrected	Pro 6H	8/3/2016 0:00	01:27:58pm	New	Sensor	08032016-1 ft Boundary Part 4.SSF
SU 1	-0.05	36,518	396213.93	4566621.4	1291.445	1.90	0.90	Uncorrected	Pro 6H	8/3/2016 0:00	12:28:36pm	New	Sensor	08032016-1 ft Boundary Part 4.SSF
SU 1	-0.05	36,518	396214.33	4566612.07	1289.716	1.60	0.80	Uncorrected	Pro 6H	8/3/2016 0:00	12:33:34pm	New	Sensor	08032016-1 ft Boundary Part 4.SSF
SU 1	-0.05	36,513	396217.57	4566620.68	1290.272	1.60	0.80	Uncorrected	Pro 6H	8/3/2016 0:00	12:31:01pm	New	Sensor	08032016-1 ft Boundary Part 4.SSF
SU 1	-0.05	36,507	396221.12	4566615.62	1290.04	1.90	0.90	Uncorrected	Pro 6H	8/3/2016 0:00	12:21:39pm	New	Sensor	08032016-1 ft Boundary Part 4.SSF
SU 1	-0.05	36,507	396191.97	4566635.97	1290.318	1.40	0.80	Uncorrected	Pro 6H	8/3/2016 0:00	12:56:48pm	New	Sensor	08032016-1 ft Boundary Part 4.SSF
SU 1	-0.05	36,505	396196.68	4566626.59	1289.976	1.50	0.80	Uncorrected	Pro 6H	8/3/2016 0:00	12:45:50pm	New	Sensor	08032016-1 ft Boundary Part 4.SSF
SU 1	-0.05	36,505	396207.7	4566618.78	1288.694	1.40	0.80	Uncorrected	Pro 6H	8/3/2016 0:00	01:23:03pm	New	Sensor	08032016-1 ft Boundary Part 4.SSF
SU 1	-0.05	36,504	396202.77	4566619.91	1288.643	1.40	0.80	Uncorrected	Pro 6H	8/3/2016 0:00	01:24:16pm	New	Sensor	08032016-1 ft Boundary Part 4.SSF
SU 1	-0.05	36,503	396186.45	4566630.78	1290.533	1.60	0.80	Uncorrected	Pro 6H	8/3/2016 0:00	12:42:51pm	New	Sensor	08032016-1 ft Boundary Part 4.SSF
SU 1	-0.05	36,502	396201.14	4566624.92	1288.805	1.40	0.80	Uncorrected	Pro 6H	8/3/2016 0:00	01:25:18pm	New	Sensor	08032016-1 ft Boundary Part 4.SSF
SU 1	-0.05	36,496	396203.61	4566617.18	1289.877	1.60	0.80	Uncorrected	Pro 6H	8/3/2016 0:00	12:36:07pm	New	Sensor	08032016-1 ft Boundary Part 4.SSF
SU 1	-0.06	36,492	396194.87	4566630.26	1289.945	1.40	0.80	Uncorrected	Pro 6H	8/3/2016 0:00	12:49:49pm	New	Sensor	08032016-1 ft Boundary Part 4.SSF
SU 1	-0.06	36,491	396197.83	4566625.53	1289.993	1.50	0.80	Uncorrected	Pro 6H	8/3/2016 0:00	12:45:10pm	New	Sensor	08032016-1 ft Boundary Part 4.SSF
SU 1	-0.06	36,490	396195.44	4566629.63	1290.004	1.40	0.80	Uncorrected	Pro 6H	8/3/2016 0:00	12:48:40pm	New	Sensor	08032016-1 ft Boundary Part 4.SSF
SU 1	-0.06	36,489	396196.82	4566619.3	1289.187	1.50	0.80	Uncorrected	Pro 6H	8/3/2016 0:00	01:07:53pm	New	Sensor	08032016-1 ft Boundary Part 4.SSF
SU 1	-0.06	36,488	396194.92	4566626.9	1290.112	1.50	0.80	Uncorrected	Pro 6H	8/3/2016 0:00	12:45:14pm	New	Sensor	08032016-1 ft Boundary Part 4.SSF
SU 1	-0.06	36,487	396207.85	4566616.46	1289.637	1.60	0.80	Uncorrected	Pro 6H	8/3/2016 0:00	12:39:01pm	New	Sensor	08032016-1 ft Boundary Part 4.SSF
SU 1	-0.06	36,485	396221.13	4566615.59	1289.989	1.90	0.90	Uncorrected	Pro 6H	8/3/2016 0:00	12:21:43pm	New	Sensor	08032016-1 ft Boundary Part 4.SSF
SU 1	-0.06	36,485	396199.03	4566621.81	1288.934	1.50	0.80	Uncorrected	Pro 6H	8/3/2016 0:00	01:08:05pm	New	Sensor	08032016-1 ft Boundary Part 4.SSF
SU 1	-0.06	36,484	396200.01	4566623.69	1288.786	1.60	0.90	Uncorrected	Pro 6H	8/3/2016 0:00	01:25:53pm	New	Sensor	08032016-1 ft Boundary Part 4.SSF
SU 1	-0.06	36,481	396199.71	4566631.92	1289.245	1.40	0.80	Uncorrected	Pro 6H	8/3/2016 0:00	01:14:13pm	New	Sensor	08032016-1 ft Boundary Part 4.SSF
SU 1	-0.06	36,480	396199.12	4566625.39	1289.883	1.50	0.80	Uncorrected	Pro 6H	8/3/2016 0:00	12:45:54pm	New	Sensor	08032016-1 ft Boundary Part 4.SSF
SU 1	-0.06	36,478	396199.89	4566618.97	1288.796	1.60	0.90	Uncorrected	Pro 6H	8/3/2016 0:00	01:26:37pm	New	Sensor	08032016-1 ft Boundary Part 4.SSF
SU 1	-0.06	36,475	396190.07	4566627.82	1290.036	1.60	0.80	Uncorrected	Pro 6H	8/3/2016 0:00	12:42:42pm	New	Sensor	08032016-1 ft Boundary Part 4.SSF
SU 1	-0.06	36,473	396208.78	4566621.13	1289.46	1.50	0.80	Uncorrected	Pro 6H	8/3/2016 0:00	12:46:18pm	New	Sensor	08032016-1 ft Boundary Part 4.SSF
SU 1	-0.06	36,472	396234.3	4566614.24	1289.88	1.90	0.90	Uncorrected	Pro 6H	8/3/2016 0:00	12:24:52pm	New	Sensor	08032016-1 ft Boundary Part 4.SSF
SU 1	-0.06	36,472	396221.5	4566614.03	1289.535	1.60	0.80	Uncorrected	Pro 6H	8/3/2016 0:00	12:31:49pm	New	Sensor	08032016-1 ft Boundary Part 4.SSF
SU 1	-0.06	36,469	396189.55	4566637.17	1290.526	1.40	0.80	Uncorrected	Pro 6H	8/3/2016 0:00	12:56:42pm	New	Sensor	08032016-1 ft Boundary Part 4.SSF
SU 1	-0.06	36,465	396197.05	4566631.35	1290.255	1.40	0.80	Uncorrected	Pro 6H	8/3/2016 0:00	12:55:18pm	New	Sensor	08032016-1 ft Boundary Part 4.SSF
SU 1	-0.06	36,464	396204.07	4566633.23	1289.431	1.40	0.80	Uncorrected	Pro 6H	8/3/2016 0:00	01:02:27pm	New	Sensor	08032016-1 ft Boundary Part 4.SSF
SU 1	-0.06	36,463	396186.13	4566624.65	1289.601	1.70	0.90	Uncorrected	Pro 6H	8/3/2016 0:00	01:11:23pm	New	Sensor	08032016-1 ft Boundary Part 4.SSF
SU 1	-0.07	36,456	396187.67	4566628.81	1290.3	1.60	0.80	Uncorrected	Pro 6H	8/3/2016 0:00	12:41:13pm	New	Sensor	08032016-1 ft Boundary Part 4.SSF
SU 1	-0.07	36,456	396200.21	4566634.01	1289.637	1.40	0.80	Uncorrected	Pro 6H	8/3/2016 0:00	01:01:00pm	New	Sensor	08032016-1 ft Boundary Part 4.SSF
SU 1	-0.07	36,452	396210.68	4566621.97	1288.383	1.60	0.90	Uncorrected	Pro 6H	8/3/2016 0:00	01:27:55pm	New	Sensor	08032016-1 ft Boundary Part 4.SSF
SU 1	-0.07	36,448	396206.11	4566616.63	1289.634	1.60	0.80	Uncorrected	Pro 6H	8/3/2016 0:00	12:38:55pm	New	Sensor	08032016-1 ft Boundary Part 4.SSF
SU 1	-0.07	36,446	396213.71	4566622.07	1289.359	1.40	0.80	Uncorrected	Pro 6H	8/3/2016 0:00	12:51:01pm	New	Sensor	08032016-1 ft Boundary Part 4.SSF
SU 1	-0.07	36,446	396201.82	4566629.01	1288.929	1.50	0.80	Uncorrected	Pro 6H	8/3/2016 0:00	01:07:37pm	New	Sensor	08032016-1 ft Boundary Part 4.SSF
SU 1	-0.07	36,444	396194.55	4566628.58	1289.175	1.50	0.80	Uncorrected	Pro 6H	8/3/2016 0:00	01:06:10pm	New	Sensor	08032016-1 ft Boundary Part 4.SSF
SU 1	-0.07	36,441	396201.44	4566628.51	1288.911	1.50	0.80	Uncorrected	Pro 6H	8/3/2016 0:00	01:07:38pm	New	Sensor	08032016-1 ft Boundary Part 4.SSF
SU 1	-0.07	36,440	396184.84	4566626.91	1290.598	1.60	0.80	Uncorrected	Pro 6H	8/3/2016 0:00	12:35:24pm	New	Sensor	08032016-1 ft Boundary Part 4.SSF
SU 1	-0.07	36,439	396193.88	4566631.65	1289.116	1.50	0.80	Uncorrected	Pro 6H	8/3/2016 0:00	01:05:50pm	New	Sensor	08032016-1 ft Boundary Part 4.SSF
SU 1	-0.07	36,436	396187.12	4566625.82	1290.809	1.60	0.80	Uncorrected	Pro 6H	8/3/2016 0:00	12:35:07pm	New	Sensor	08032016-1 ft Boundary Part 4.SSF
SU 1	-0.07	36,435	396196.88	4566625.5	1290.023	1.60	0.80	Uncorrected	Pro 6H	8/3/2016 0:00	12:43:10pm	New	Sensor	08032016-1 ft Boundary Part 4.SSF
SU 1	-0.07	36,435	396207.49	4566619	1288.9	1.40	0.80	Uncorrected	Pro 6H	8/3/2016 0:00	01:11:53pm	New	Sensor	08032016-1 ft Boundary Part 4.SSF
SU 1	-0.08	36,427	396205.66	4566619.58	1289.585	1.60	0.80	Uncorrected	Pro 6H	8/3/2016 0:00	12:41:54pm	New	Sensor	08032016-1 ft Boundary Part 4.SSF
SU 1	-0.08	36,427	396189.93	4566629.82	1290.211	1.50	0.80	Uncorrected	Pro 6H	8/3/2016 0:00	12:45:24pm	New	Sensor	08032016-1 ft Boundary Part 4.SSF
SU 1	-0.08	36,427	396196.91	4566625.11	1289.224	1.40	0.80	Uncorrected	Pro 6H	8/3/2016 0:00	01:13:47pm	New	Sensor	08032016-1 ft Boundary Part 4.SSF
SU 1	-0.08	36,425	396196.81	4566621.89	1290.362	1.60	0.80	Uncorrected	Pro 6H	8/3/2016 0:00	12:37:27pm	New	Sensor	08032016-1 ft Boundary Part 4.SSF
SU 1	-0.08	36,425	396212.27	4566619.01	1288.388	1.40	0.80	Uncorrected	Pro 6H	8/3/2016 0:00	01:23:10pm	New	Sensor	08032016-1 ft Boundary Part 4.SSF

SU	Z-Score	CPM	Easting	Northing	MSL	PDOP	HDOP	CorrType	RcvrType	GPS_Date	GPS_Time	Update	FeatName	Datafile
SU 1	-0.08	36,422	396200.84	4566626.08	1288.862	1.50	0.80	Uncorrected	Pro 6H	8/3/2016 0:00	01:08:12pm	New	Sensor	08032016-1 ft Boundary Part 4.SSF
SU 1	-0.08	36,420	396203.84	4566632.47	1288.912	1.50	0.80	Uncorrected	Pro 6H	8/3/2016 0:00	01:07:28pm	New	Sensor	08032016-1 ft Boundary Part 4.SSF
SU 1	-0.08	36,418	396211.81	4566621.91	1289.997	1.60	0.80	Uncorrected	Pro 6H	8/3/2016 0:00	12:32:13pm	New	Sensor	08032016-1 ft Boundary Part 4.SSF
SU 1	-0.08	36,418	396209.08	4566623.47	1289.372	1.40	0.80	Uncorrected	Pro 6H	8/3/2016 0:00	12:49:18pm	New	Sensor	08032016-1 ft Boundary Part 4.SSF
SU 1	-0.08	36,417	396193.82	4566627.14	1290.233	1.60	0.80	Uncorrected	Pro 6H	8/3/2016 0:00	12:43:04pm	New	Sensor	08032016-1 ft Boundary Part 4.SSF
SU 1	-0.08	36,411	396212.27	4566611.58	1289.817	1.60	0.80	Uncorrected	Pro 6H	8/3/2016 0:00	12:34:15pm	New	Sensor	08032016-1 ft Boundary Part 4.SSF
SU 1	-0.08	36,409	396201.04	4566626.1	1289.784	1.50	0.80	Uncorrected	Pro 6H	8/3/2016 0:00	12:48:02pm	New	Sensor	08032016-1 ft Boundary Part 4.SSF
SU 1	-0.08	36,408	396232.25	4566613.78	1289.845	1.90	0.90	Uncorrected	Pro 6H	8/3/2016 0:00	12:23:43pm	New	Sensor	08032016-1 ft Boundary Part 4.SSF
SU 1	-0.08	36,407	396202.41	4566627.36	1289.817	1.40	0.80	Uncorrected	Pro 6H	8/3/2016 0:00	12:51:28pm	New	Sensor	08032016-1 ft Boundary Part 4.SSF
SU 1	-0.08	36,405	396193.51	4566621.33	1289.091	1.60	0.90	Uncorrected	Pro 6H	8/3/2016 0:00	01:25:39pm	New	Sensor	08032016-1 ft Boundary Part 4.SSF
SU 1	-0.09	36,397	396207.73	4566613.89	1289.045	1.40	0.80	Uncorrected	Pro 6H	8/3/2016 0:00	01:12:06pm	New	Sensor	08032016-1 ft Boundary Part 4.SSF
SU 1	-0.09	36,395	396193.84	4566624.85	1290.152	1.60	0.80	Uncorrected	Pro 6H	8/3/2016 0:00	12:40:03pm	New	Sensor	08032016-1 ft Boundary Part 4.SSF
SU 1	-0.09	36,395	396210.7	4566621.95	1288.359	1.60	0.90	Uncorrected	Pro 6H	8/3/2016 0:00	01:27:57pm	New	Sensor	08032016-1 ft Boundary Part 4.SSF
SU 1	-0.09	36,394	396217.68	4566616.89	1289.742	1.60	0.80	Uncorrected	Pro 6H	8/3/2016 0:00	12:31:56pm	New	Sensor	08032016-1 ft Boundary Part 4.SSF
SU 1	-0.09	36,392	396197.52	4566628.9	1290.339	1.40	0.80	Uncorrected	Pro 6H	8/3/2016 0:00	12:54:50pm	New	Sensor	08032016-1 ft Boundary Part 4.SSF
SU 1	-0.09	36,390	396206.28	4566620.73	1290.288	1.50	0.80	Uncorrected	Pro 6H	8/3/2016 0:00	12:44:29pm	New	Sensor	08032016-1 ft Boundary Part 4.SSF
SU 1	-0.09	36,387	396189.57	4566636.43	1290.169	1.40	0.80	Uncorrected	Pro 6H	8/3/2016 0:00	12:53:34pm	New	Sensor	08032016-1 ft Boundary Part 4.SSF
SU 1	-0.09	36,387	396197.49	4566620.41	1289.091	1.70	0.90	Uncorrected	Pro 6H	8/3/2016 0:00	01:10:27pm	New	Sensor	08032016-1 ft Boundary Part 4.SSF
SU 1	-0.09	36,383	396201.36	4566620.64	1288.693	1.40	0.80	Uncorrected	Pro 6H	8/3/2016 0:00	01:25:11pm	New	Sensor	08032016-1 ft Boundary Part 4.SSF
SU 1	-0.09	36,376	396206.32	4566622.19	1288.57	1.40	0.80	Uncorrected	Pro 6H	8/3/2016 0:00	01:24:07pm	New	Sensor	08032016-1 ft Boundary Part 4.SSF
SU 1	-0.09	36,371	396233.62	4566613.49	1289.14	1.60	0.80	Uncorrected	Pro 6H	8/3/2016 0:00	12:31:28pm	New	Sensor	08032016-1 ft Boundary Part 4.SSF
SU 1	-0.09	36,371	396206.82	4566619.02	1289.546	1.60	0.80	Uncorrected	Pro 6H	8/3/2016 0:00	12:41:56pm	New	Sensor	08032016-1 ft Boundary Part 4.SSF
SU 1	-0.1	36,365	396196.56	4566632.8	1290.16	1.40	0.80	Uncorrected	Pro 6H	8/3/2016 0:00	12:56:56pm	New	Sensor	08032016-1 ft Boundary Part 4.SSF
SU 1	-0.1	36,363	396191.03	4566629.23	1290.22	1.50	0.80	Uncorrected	Pro 6H	8/3/2016 0:00	12:45:22pm	New	Sensor	08032016-1 ft Boundary Part 4.SSF
SU 1	-0.1	36,362	396198.27	4566630.45	1289.177	1.70	0.90	Uncorrected	Pro 6H	8/3/2016 0:00	01:10:46pm	New	Sensor	08032016-1 ft Boundary Part 4.SSF
SU 1	-0.1	36,359	396206.34	4566620.54	1290.383	1.50	0.80	Uncorrected	Pro 6H	8/3/2016 0:00	12:44:28pm	New	Sensor	08032016-1 ft Boundary Part 4.SSF
SU 1	-0.1	36,356	396231.09	4566612.86	1289.614	1.90	0.90	Uncorrected	Pro 6H	8/3/2016 0:00	12:23:10pm	New	Sensor	08032016-1 ft Boundary Part 4.SSF
SU 1	-0.1	36,352	396194.33	4566622.4	1290.47	1.60	0.80	Uncorrected	Pro 6H	8/3/2016 0:00	12:35:51pm	New	Sensor	08032016-1 ft Boundary Part 4.SSF
SU 1	-0.1	36,351	396213.24	4566621.72	1291.781	1.90	0.90	Uncorrected	Pro 6H	8/3/2016 0:00	12:27:32pm	New	Sensor	08032016-1 ft Boundary Part 4.SSF
SU 1	-0.1	36,350	396208.68	4566622.69	1288.425	1.60	0.90	Uncorrected	Pro 6H	8/3/2016 0:00	01:27:38pm	New	Sensor	08032016-1 ft Boundary Part 4.SSF
SU 1	-0.1	36,348	396196.02	4566625.78	1289.209	1.70	0.90	Uncorrected	Pro 6H	8/3/2016 0:00	01:10:39pm	New	Sensor	08032016-1 ft Boundary Part 4.SSF
SU 1	-0.1	36,344	396193	4566623.4	1290.604	1.60	0.80	Uncorrected	Pro 6H	8/3/2016 0:00	12:35:48pm	New	Sensor	08032016-1 ft Boundary Part 4.SSF
SU 1	-0.1	36,343	396209.21	4566613.43	1290.011	1.60	0.80	Uncorrected	Pro 6H	8/3/2016 0:00	12:33:26pm	New	Sensor	08032016-1 ft Boundary Part 4.SSF
SU 1	-0.1	36,341	396197.38	4566627.41	1289.766	1.50	0.80	Uncorrected	Pro 6H	8/3/2016 0:00	12:47:14pm	New	Sensor	08032016-1 ft Boundary Part 4.SSF
SU 1	-0.1	36,340	396192.42	4566625.54	1290.213	1.60	0.80	Uncorrected	Pro 6H	8/3/2016 0:00	12:40:00pm	New	Sensor	08032016-1 ft Boundary Part 4.SSF
SU 1	-0.1	36,339	396189.65	4566627.94	1290.293	1.60	0.80	Uncorrected	Pro 6H	8/3/2016 0:00	12:42:41pm	New	Sensor	08032016-1 ft Boundary Part 4.SSF
SU 1	-0.11	36,336	396202.73	4566622.21	1290.397	1.40	0.80	Uncorrected	Pro 6H	8/3/2016 0:00	12:54:37pm	New	Sensor	08032016-1 ft Boundary Part 4.SSF
SU 1	-0.11	36,335	396210.67	4566617.38	1289.973	1.60	0.80	Uncorrected	Pro 6H	8/3/2016 0:00	12:32:23pm	New	Sensor	08032016-1 ft Boundary Part 4.SSF
SU 1	-0.11	36,334	396231.07	4566609.96	1289.989	1.90	0.90	Uncorrected	Pro 6H	8/3/2016 0:00	12:24:43pm	New	Sensor	08032016-1 ft Boundary Part 4.SSF
SU 1	-0.11	36,331	396188.65	4566633.5	1290.056	1.40	0.80	Uncorrected	Pro 6H	8/3/2016 0:00	12:50:01pm	New	Sensor	08032016-1 ft Boundary Part 4.SSF
SU 1	-0.11	36,327	396230.53	4566609.95	1289.811	1.90	0.90	Uncorrected	Pro 6H	8/3/2016 0:00	12:23:55pm	New	Sensor	08032016-1 ft Boundary Part 4.SSF
SU 1	-0.11	36,324	396212.78	4566611.37	1289.779	1.60	0.80	Uncorrected	Pro 6H	8/3/2016 0:00	12:34:14pm	New	Sensor	08032016-1 ft Boundary Part 4.SSF
SU 1	-0.11	36,323	396191.41	4566634.49	1290.152	1.40	0.80	Uncorrected	Pro 6H	8/3/2016 0:00	12:53:30pm	New	Sensor	08032016-1 ft Boundary Part 4.SSF
SU 1	-0.11	36,321	396192.03	4566626.12	1290.255	1.60	0.80	Uncorrected	Pro 6H	8/3/2016 0:00	12:41:05pm	New	Sensor	08032016-1 ft Boundary Part 4.SSF
SU 1	-0.11	36,320	396199.5	4566632.56	1290.126	1.40	0.80	Uncorrected	Pro 6H	8/3/2016 0:00	12:58:33pm	New	Sensor	08032016-1 ft Boundary Part 4.SSF
SU 1	-0.11	36,316	396202.22	4566620.46	1289.065	1.40	0.80	Uncorrected	Pro 6H	8/3/2016 0:00	01:22:47pm	New	Sensor	08032016-1 ft Boundary Part 4.SSF
SU 1	-0.11	36,309	396191.5	4566626.65	1289.146	1.50	0.80	Uncorrected	Pro 6H	8/3/2016 0:00	01:05:42pm	New	Sensor	08032016-1 ft Boundary Part 4.SSF
SU 1	-0.12	36,302	396207.26	4566616.73	1289.636	1.60	0.80	Uncorrected	Pro 6H	8/3/2016 0:00	12:39:02pm	New	Sensor	08032016-1 ft Boundary Part 4.SSF
SU 1	-0.12	36,302	396201.93	4566622.05	1289.651	1.60	0.80	Uncorrected	Pro 6H	8/3/2016 0:00	12:41:47pm	New	Sensor	08032016-1 ft Boundary Part 4.SSF
SU 1	-0.12	36,302	396190.58	4566631.75	1290.162	1.40	0.80	Uncorrected	Pro 6H	8/3/2016 0:00	12:48:20pm	New	Sensor	08032016-1 ft Boundary Part 4.SSF
SU 1	-0.12	36,298	396214.04	4566621.89	1291.373	1.90	0.90	Uncorrected	Pro 6H	8/3/2016 0:00	12:27:49pm	New	Sensor	08032016-1 ft Boundary Part 4.SSF
SU 1	-0.12	36,295	396216.3	4566622.5	1290.003	1.60	0.80	Uncorrected	Pro 6H	8/3/2016 0:00	12:30:02pm	New	Sensor	08032016-1 ft Boundary Part 4.SSF

SU	Z-Score	CPM	Easting	Northing	MSL	PDOP	HDOP	CorrType	RcvrType	GPS_Date	GPS_Time	Update	FeatName	Datafile
SU 1	-0.12	36,294	396213.15	4566615.3	1289.937	1.60	0.80	Uncorrected	Pro 6H	8/3/2016 0:00	12:32:28pm	New	Sensor	08032016-1 ft Boundary Part 4.SSF
SU 1	-0.12	36,292	396200.57	4566617.91	1288.733	1.60	0.90	Uncorrected	Pro 6H	8/3/2016 0:00	01:26:19pm	New	Sensor	08032016-1 ft Boundary Part 4.SSF
SU 1	-0.12	36,290	396200.66	4566627.41	1288.882	1.50	0.80	Uncorrected	Pro 6H	8/3/2016 0:00	01:07:40pm	New	Sensor	08032016-1 ft Boundary Part 4.SSF
SU 1	-0.12	36,286	396196.32	4566620.14	1289.192	1.70	0.90	Uncorrected	Pro 6H	8/3/2016 0:00	01:10:29pm	New	Sensor	08032016-1 ft Boundary Part 4.SSF
SU 1	-0.12	36,284	396190.48	4566627.11	1290.264	1.60	0.80	Uncorrected	Pro 6H	8/3/2016 0:00	12:41:08pm	New	Sensor	08032016-1 ft Boundary Part 4.SSF
SU 1	-0.12	36,284	396199.11	4566621.06	1288.81	1.60	0.90	Uncorrected	Pro 6H	8/3/2016 0:00	01:27:22pm	New	Sensor	08032016-1 ft Boundary Part 4.SSF
SU 1	-0.12	36,282	396192.8	4566622.77	1290.461	1.60	0.80	Uncorrected	Pro 6H	8/3/2016 0:00	12:34:52pm	New	Sensor	08032016-1 ft Boundary Part 4.SSF
SU 1	-0.13	36,273	396195.52	4566626.53	1290.081	1.50	0.80	Uncorrected	Pro 6H	8/3/2016 0:00	12:45:14pm	New	Sensor	08032016-1 ft Boundary Part 4.SSF
SU 1	-0.13	36,272	396193.53	4566621.66	1289.192	1.50	0.80	Uncorrected	Pro 6H	8/3/2016 0:00	01:06:24pm	New	Sensor	08032016-1 ft Boundary Part 4.SSF
SU 1	-0.13	36,268	396203.11	4566621.71	1289.622	1.60	0.80	Uncorrected	Pro 6H	8/3/2016 0:00	12:42:13pm	New	Sensor	08032016-1 ft Boundary Part 4.SSF
SU 1	-0.13	36,266	396200.17	4566617.54	1288.803	1.60	0.90	Uncorrected	Pro 6H	8/3/2016 0:00	01:26:20pm	New	Sensor	08032016-1 ft Boundary Part 4.SSF
SU 1	-0.13	36,257	396201.36	4566624.37	1289.769	1.50	0.80	Uncorrected	Pro 6H	8/3/2016 0:00	12:45:58pm	New	Sensor	08032016-1 ft Boundary Part 4.SSF
SU 1	-0.13	36,255	396189.24	4566633.19	1290.23	1.40	0.80	Uncorrected	Pro 6H	8/3/2016 0:00	12:48:28pm	New	Sensor	08032016-1 ft Boundary Part 4.SSF
SU 1	-0.13	36,251	396194.72	4566626.2	1290.055	1.60	0.80	Uncorrected	Pro 6H	8/3/2016 0:00	12:42:29pm	New	Sensor	08032016-1 ft Boundary Part 4.SSF
SU 1	-0.13	36,250	396195.84	4566626.11	1290.074	1.60	0.80	Uncorrected	Pro 6H	8/3/2016 0:00	12:43:08pm	New	Sensor	08032016-1 ft Boundary Part 4.SSF
SU 1	-0.13	36,248	396203.93	4566621.11	1288.614	1.40	0.80	Uncorrected	Pro 6H	8/3/2016 0:00	01:24:13pm	New	Sensor	08032016-1 ft Boundary Part 4.SSF
SU 1	-0.13	36,247	396199.35	4566619.02	1289.083	1.40	0.80	Uncorrected	Pro 6H	8/3/2016 0:00	01:24:58pm	New	Sensor	08032016-1 ft Boundary Part 4.SSF
SU 1	-0.14	36,243	396216.57	4566622.09	1289.971	1.60	0.80	Uncorrected	Pro 6H	8/3/2016 0:00	12:30:04pm	New	Sensor	08032016-1 ft Boundary Part 4.SSF
SU 1	-0.14	36,237	396194.71	4566634.82	1290.248	1.40	0.80	Uncorrected	Pro 6H	8/3/2016 0:00	12:58:04pm	New	Sensor	08032016-1 ft Boundary Part 4.SSF
SU 1	-0.14	36,234	396197.73	4566633.14	1290.163	1.40	0.80	Uncorrected	Pro 6H	8/3/2016 0:00	12:57:59pm	New	Sensor	08032016-1 ft Boundary Part 4.SSF
SU 1	-0.14	36,233	396198.28	4566628.94	1289.06	1.50	0.80	Uncorrected	Pro 6H	8/3/2016 0:00	01:06:51pm	New	Sensor	08032016-1 ft Boundary Part 4.SSF
SU 1	-0.14	36,232	396186.61	4566626.39	1290.902	1.60	0.80	Uncorrected	Pro 6H	8/3/2016 0:00	12:35:36pm	New	Sensor	08032016-1 ft Boundary Part 4.SSF
SU 1	-0.14	36,228	396198.6	4566635.82	1289.667	1.40	0.80	Uncorrected	Pro 6H	8/3/2016 0:00	01:03:00pm	New	Sensor	08032016-1 ft Boundary Part 4.SSF
SU 1	-0.14	36,228	396199.38	4566620.68	1288.793	1.60	0.90	Uncorrected	Pro 6H	8/3/2016 0:00	01:27:17pm	New	Sensor	08032016-1 ft Boundary Part 4.SSF
SU 1	-0.14	36,227	396196.34	4566627.39	1289.888	1.50	0.80	Uncorrected	Pro 6H	8/3/2016 0:00	12:46:42pm	New	Sensor	08032016-1 ft Boundary Part 4.SSF
SU 1	-0.14	36,219	396200.59	4566629.15	1289.71	1.40	0.80	Uncorrected	Pro 6H	8/3/2016 0:00	12:53:14pm	New	Sensor	08032016-1 ft Boundary Part 4.SSF
SU 1	-0.14	36,216	396217.83	4566609.95	1289.487	1.60	0.80	Uncorrected	Pro 6H	8/3/2016 0:00	12:34:06pm	New	Sensor	08032016-1 ft Boundary Part 4.SSF
SU 1	-0.15	36,213	396215.95	4566622.06	1291.329	1.90	0.90	Uncorrected	Pro 6H	8/3/2016 0:00	12:28:01pm	New	Sensor	08032016-1 ft Boundary Part 4.SSF
SU 1	-0.15	36,213	396208.88	4566615.99	1289.506	1.60	0.80	Uncorrected	Pro 6H	8/3/2016 0:00	12:40:30pm	New	Sensor	08032016-1 ft Boundary Part 4.SSF
SU 1	-0.15	36,213	396201.1	4566622.05	1289.865	1.60	0.80	Uncorrected	Pro 6H	8/3/2016 0:00	12:40:49pm	New	Sensor	08032016-1 ft Boundary Part 4.SSF
SU 1	-0.15	36,212	396189.68	4566626.93	1290.265	1.60	0.80	Uncorrected	Pro 6H	8/3/2016 0:00	12:39:55pm	New	Sensor	08032016-1 ft Boundary Part 4.SSF
SU 1	-0.15	36,209	396206.16	4566621.33	1288.84	1.40	0.80	Uncorrected	Pro 6H	8/3/2016 0:00	01:22:59pm	New	Sensor	08032016-1 ft Boundary Part 4.SSF
SU 1	-0.15	36,208	396187.08	4566626.27	1290.883	1.60	0.80	Uncorrected	Pro 6H	8/3/2016 0:00	12:35:37pm	New	Sensor	08032016-1 ft Boundary Part 4.SSF
SU 1	-0.15	36,207	396213.59	4566614.97	1289.928	1.60	0.80	Uncorrected	Pro 6H	8/3/2016 0:00	12:32:29pm	New	Sensor	08032016-1 ft Boundary Part 4.SSF
SU 1	-0.15	36,207	396210.32	4566618.08	1289.859	1.50	0.80	Uncorrected	Pro 6H	8/3/2016 0:00	12:44:38pm	New	Sensor	08032016-1 ft Boundary Part 4.SSF
SU 1	-0.15	36,199	396206.39	4566615.06	1289.938	1.60	0.80	Uncorrected	Pro 6H	8/3/2016 0:00	12:33:21pm	New	Sensor	08032016-1 ft Boundary Part 4.SSF
SU 1	-0.15	36,199	396214.11	4566609.93	1289.03	1.40	0.80	Uncorrected	Pro 6H	8/3/2016 0:00	01:12:16pm	New	Sensor	08032016-1 ft Boundary Part 4.SSF
SU 1	-0.15	36,196	396206.96	4566620.29	1290.181	1.50	0.80	Uncorrected	Pro 6H	8/3/2016 0:00	12:44:31pm	New	Sensor	08032016-1 ft Boundary Part 4.SSF
SU 1	-0.15	36,192	396201.66	4566625.25	1289.504	1.50	0.80	Uncorrected	Pro 6H	8/3/2016 0:00	12:47:20pm	New	Sensor	08032016-1 ft Boundary Part 4.SSF
SU 1	-0.15	36,191	396198.44	4566632.36	1289.262	1.40	0.80	Uncorrected	Pro 6H	8/3/2016 0:00	01:13:58pm	New	Sensor	08032016-1 ft Boundary Part 4.SSF
SU 1	-0.15	36,188	396210.23	4566621.93	1289.396	1.40	0.80	Uncorrected	Pro 6H	8/3/2016 0:00	12:49:06pm	New	Sensor	08032016-1 ft Boundary Part 4.SSF
SU 1	-0.15	36,187	396198.28	4566632.37	1289.062	1.50	0.80	Uncorrected	Pro 6H	8/3/2016 0:00	01:06:41pm	New	Sensor	08032016-1 ft Boundary Part 4.SSF
SU 1	-0.15	36,185	396193.4	4566624.73	1290.171	1.60	0.80	Uncorrected	Pro 6H	8/3/2016 0:00	12:39:30pm	New	Sensor	08032016-1 ft Boundary Part 4.SSF
SU 1	-0.15	36,183	396193.45	4566629.06	1289.968	1.50	0.80	Uncorrected	Pro 6H	8/3/2016 0:00	12:47:08pm	New	Sensor	08032016-1 ft Boundary Part 4.SSF
SU 1	-0.16	36,181	396233.19	4566614.04	1289.808	1.90	0.90	Uncorrected	Pro 6H	8/3/2016 0:00	12:24:04pm	New	Sensor	08032016-1 ft Boundary Part 4.SSF
SU 1	-0.16	36,181	396212.35	4566613.32	1289.93	1.60	0.80	Uncorrected	Pro 6H	8/3/2016 0:00	12:33:10pm	New	Sensor	08032016-1 ft Boundary Part 4.SSF
SU 1	-0.16	36,181	396193.48	4566621.35	1289.097	1.60	0.90	Uncorrected	Pro 6H	8/3/2016 0:00	01:25:38pm	New	Sensor	08032016-1 ft Boundary Part 4.SSF
SU 1	-0.16	36,180	396214.7	4566621.07	1291.36	1.90	0.90	Uncorrected	Pro 6H	8/3/2016 0:00	12:27:52pm	New	Sensor	08032016-1 ft Boundary Part 4.SSF
SU 1	-0.16	36,177	396213.53	4566621.25	1289.922	1.60	0.80	Uncorrected	Pro 6H	8/3/2016 0:00	12:32:06pm	New	Sensor	08032016-1 ft Boundary Part 4.SSF
SU 1	-0.16	36,176	396211.95	4566620.25	1288.369	1.40	0.80	Uncorrected	Pro 6H	8/3/2016 0:00	01:23:12pm	New	Sensor	08032016-1 ft Boundary Part 4.SSF
SU 1	-0.16	36,169	396209.1	4566621.4	1288.443	1.40	0.80	Uncorrected	Pro 6H	8/3/2016 0:00	01:23:19pm	New	Sensor	08032016-1 ft Boundary Part 4.SSF
SU 1	-0.16	36,164	396208.29	4566621.12	1288.526	1.40	0.80	Uncorrected	Pro 6H	8/3/2016 0:00	01:23:22pm	New	Sensor	08032016-1 ft Boundary Part 4.SSF

SU	Z-Score	CPM	Easting	Northing	MSL	PDOP	HDOP	CorrType	RcvrType	GPS_Date	GPS_Time	Update	FeatName	Datafile
SU 1	-0.16	36,162	396190.53	4566629.93	1290.207	1.50	0.80	Uncorrected	Pro 6H	8/3/2016 0:00	12:45:38pm	New	Sensor	08032016-1 ft Boundary Part 4.SSF
SU 1	-0.16	36,157	396189.05	4566626.19	1290.412	1.60	0.80	Uncorrected	Pro 6H	8/3/2016 0:00	12:37:59pm	New	Sensor	08032016-1 ft Boundary Part 4.SSF
SU 1	-0.16	36,154	396198.43	4566633.75	1289.298	1.40	0.80	Uncorrected	Pro 6H	8/3/2016 0:00	01:14:00pm	New	Sensor	08032016-1 ft Boundary Part 4.SSF
SU 1	-0.16	36,153	396215.16	4566612.33	1289.764	1.60	0.80	Uncorrected	Pro 6H	8/3/2016 0:00	12:33:05pm	New	Sensor	08032016-1 ft Boundary Part 4.SSF
SU 1	-0.17	36,144	396200.66	4566626.9	1289.825	1.40	0.80	Uncorrected	Pro 6H	8/3/2016 0:00	12:48:50pm	New	Sensor	08032016-1 ft Boundary Part 4.SSF
SU 1	-0.17	36,134	396186.28	4566626.69	1290.151	1.60	1.00	Uncorrected	Pro 6H	8/3/2016 0:00	01:04:31pm	New	Sensor	08032016-1 ft Boundary Part 4.SSF
SU 1	-0.17	36,124	396189.78	4566629.14	1290.407	1.60	0.80	Uncorrected	Pro 6H	8/3/2016 0:00	12:42:57pm	New	Sensor	08032016-1 ft Boundary Part 4.SSF
SU 1	-0.17	36,120	396189.25	4566629.27	1289.33	1.60	1.00	Uncorrected	Pro 6H	8/3/2016 0:00	01:05:01pm	New	Sensor	08032016-1 ft Boundary Part 4.SSF
SU 1	-0.18	36,118	396199.45	4566632.15	1290.12	1.40	0.80	Uncorrected	Pro 6H	8/3/2016 0:00	12:57:56pm	New	Sensor	08032016-1 ft Boundary Part 4.SSF
SU 1	-0.18	36,116	396193.81	4566631.36	1290.057	1.40	0.80	Uncorrected	Pro 6H	8/3/2016 0:00	12:51:43pm	New	Sensor	08032016-1 ft Boundary Part 4.SSF
SU 1	-0.18	36,112	396198.25	4566619.94	1290.33	1.60	0.80	Uncorrected	Pro 6H	8/3/2016 0:00	12:34:43pm	New	Sensor	08032016-1 ft Boundary Part 4.SSF
SU 1	-0.18	36,111	396185.46	4566626.25	1289.764	1.60	1.00	Uncorrected	Pro 6H	8/3/2016 0:00	01:04:51pm	New	Sensor	08032016-1 ft Boundary Part 4.SSF
SU 1	-0.18	36,111	396200.31	4566619.04	1288.727	1.60	0.90	Uncorrected	Pro 6H	8/3/2016 0:00	01:26:53pm	New	Sensor	08032016-1 ft Boundary Part 4.SSF
SU 1	-0.18	36,108	396210.22	4566612.7	1289.916	1.60	0.80	Uncorrected	Pro 6H	8/3/2016 0:00	12:34:19pm	New	Sensor	08032016-1 ft Boundary Part 4.SSF
SU 1	-0.18	36,103	396199.93	4566633.1	1290.082	1.40	0.80	Uncorrected	Pro 6H	8/3/2016 0:00	12:59:30pm	New	Sensor	08032016-1 ft Boundary Part 4.SSF
SU 1	-0.18	36,103	396202.6	4566621.62	1288.876	1.40	0.80	Uncorrected	Pro 6H	8/3/2016 0:00	01:13:32pm	New	Sensor	08032016-1 ft Boundary Part 4.SSF
SU 1	-0.18	36,102	396216.5	4566622.86	1289.986	1.60	0.80	Uncorrected	Pro 6H	8/3/2016 0:00	12:30:01pm	New	Sensor	08032016-1 ft Boundary Part 4.SSF
SU 1	-0.18	36,096	396190.14	4566624.14	1290.436	1.60	0.80	Uncorrected	Pro 6H	8/3/2016 0:00	12:34:56pm	New	Sensor	08032016-1 ft Boundary Part 4.SSF
SU 1	-0.18	36,095	396198.19	4566623.14	1289.032	1.50	0.80	Uncorrected	Pro 6H	8/3/2016 0:00	01:07:47pm	New	Sensor	08032016-1 ft Boundary Part 4.SSF
SU 1	-0.18	36,092	396194.02	4566631.74	1290.43	1.40	0.80	Uncorrected	Pro 6H	8/3/2016 0:00	12:54:56pm	New	Sensor	08032016-1 ft Boundary Part 4.SSF
SU 1	-0.18	36,092	396197.62	4566621.19	1288.861	1.60	0.90	Uncorrected	Pro 6H	8/3/2016 0:00	01:25:48pm	New	Sensor	08032016-1 ft Boundary Part 4.SSF
SU 1	-0.18	36,090	396233.94	4566613.74	1289.903	1.90	0.90	Uncorrected	Pro 6H	8/3/2016 0:00	12:24:51pm	New	Sensor	08032016-1 ft Boundary Part 4.SSF
SU 1	-0.18	36,090	396217.12	4566621.8	1291.229	1.90	0.90	Uncorrected	Pro 6H	8/3/2016 0:00	12:28:26pm	New	Sensor	08032016-1 ft Boundary Part 4.SSF
SU 1	-0.19	36,077	396216.99	4566611.89	1289.625	1.60	0.80	Uncorrected	Pro 6H	8/3/2016 0:00	12:33:02pm	New	Sensor	08032016-1 ft Boundary Part 4.SSF
SU 1	-0.19	36,072	396198.18	4566623.22	1290.004	1.60	0.80	Uncorrected	Pro 6H	8/3/2016 0:00	12:40:54pm	New	Sensor	08032016-1 ft Boundary Part 4.SSF
SU 1	-0.19	36,067	396198.36	4566631.94	1290.081	1.40	0.80	Uncorrected	Pro 6H	8/3/2016 0:00	12:56:59pm	New	Sensor	08032016-1 ft Boundary Part 4.SSF
SU 1	-0.19	36,066	396197.91	4566628.26	1289.89	1.40	0.80	Uncorrected	Pro 6H	8/3/2016 0:00	12:48:45pm	New	Sensor	08032016-1 ft Boundary Part 4.SSF
SU 1	-0.19	36,058	396190.81	4566626.43	1290.214	1.60	0.80	Uncorrected	Pro 6H	8/3/2016 0:00	12:39:57pm	New	Sensor	08032016-1 ft Boundary Part 4.SSF
SU 1	-0.19	36,058	396198.05	4566628.41	1289.078	1.50	0.80	Uncorrected	Pro 6H	8/3/2016 0:00	01:06:52pm	New	Sensor	08032016-1 ft Boundary Part 4.SSF
SU 1	-0.2	36,057	396189.68	4566637.47	1290.452	1.40	0.80	Uncorrected	Pro 6H	8/3/2016 0:00	12:56:43pm	New	Sensor	08032016-1 ft Boundary Part 4.SSF
SU 1	-0.2	36,056	396202.49	4566628.86	1290.029	1.40	0.80	Uncorrected	Pro 6H	8/3/2016 0:00	12:55:27pm	New	Sensor	08032016-1 ft Boundary Part 4.SSF
SU 1	-0.2	36,056	396202.08	4566621.02	1288.889	1.40	0.80	Uncorrected	Pro 6H	8/3/2016 0:00	01:13:33pm	New	Sensor	08032016-1 ft Boundary Part 4.SSF
SU 1	-0.2	36,055	396197.9	4566627.13	1289.721	1.50	0.80	Uncorrected	Pro 6H	8/3/2016 0:00	12:47:14pm	New	Sensor	08032016-1 ft Boundary Part 4.SSF
SU 1	-0.2	36,052	396184.86	4566626.68	1290.49	1.40	0.80	Uncorrected	Pro 6H	8/3/2016 0:00	01:04:24pm	New	Sensor	08032016-1 ft Boundary Part 4.SSF
SU 1	-0.2	36,047	396187.75	4566630.61	1290.326	1.50	0.80	Uncorrected	Pro 6H	8/3/2016 0:00	12:45:28pm	New	Sensor	08032016-1 ft Boundary Part 4.SSF
SU 1	-0.2	36,045	396185.24	4566627.63	1290.754	1.60	0.80	Uncorrected	Pro 6H	8/3/2016 0:00	12:37:52pm	New	Sensor	08032016-1 ft Boundary Part 4.SSF
SU 1	-0.2	36,045	396189.44	4566626.54	1289.76	1.60	1.00	Uncorrected	Pro 6H	8/3/2016 0:00	01:04:34pm	New	Sensor	08032016-1 ft Boundary Part 4.SSF
SU 1	-0.2	36,044	396198.12	4566629.42	1289.707	1.40	0.80	Uncorrected	Pro 6H	8/3/2016 0:00	12:52:14pm	New	Sensor	08032016-1 ft Boundary Part 4.SSF
SU 1	-0.2	36,043	396202.88	4566633.25	1289.477	1.40	0.80	Uncorrected	Pro 6H	8/3/2016 0:00	01:01:40pm	New	Sensor	08032016-1 ft Boundary Part 4.SSF
SU 1	-0.2	36,042	396187.21	4566628.54	1290.346	1.60	0.80	Uncorrected	Pro 6H	8/3/2016 0:00	12:39:50pm	New	Sensor	08032016-1 ft Boundary Part 4.SSF
SU 1	-0.2	36,033	396194.35	4566630.62	1289.955	1.40	0.80	Uncorrected	Pro 6H	8/3/2016 0:00	12:49:50pm	New	Sensor	08032016-1 ft Boundary Part 4.SSF
SU 1	-0.2	36,030	396215.48	4566609.19	1288.843	1.40	0.80	Uncorrected	Pro 6H	8/3/2016 0:00	01:12:30pm	New	Sensor	08032016-1 ft Boundary Part 4.SSF
SU 1	-0.2	36,029	396192.28	4566630.52	1290.134	1.40	0.80	Uncorrected	Pro 6H	8/3/2016 0:00	12:48:16pm	New	Sensor	08032016-1 ft Boundary Part 4.SSF
SU 1	-0.2	36,029	396201.78	4566620.11	1289.074	1.40	0.80	Uncorrected	Pro 6H	8/3/2016 0:00	01:22:45pm	New	Sensor	08032016-1 ft Boundary Part 4.SSF
SU 1	-0.2	36,028	396213.49	4566612.87	1289.869	1.60	0.80	Uncorrected	Pro 6H	8/3/2016 0:00	12:33:08pm	New	Sensor	08032016-1 ft Boundary Part 4.SSF
SU 1	-0.21	36,026	396190.94	4566623.64	1290.459	1.60	0.80	Uncorrected	Pro 6H	8/3/2016 0:00	12:34:55pm	New	Sensor	08032016-1 ft Boundary Part 4.SSF
SU 1	-0.21	36,026	396190.45	4566630.49	1290.012	1.50	0.80	Uncorrected	Pro 6H	8/3/2016 0:00	12:46:53pm	New	Sensor	08032016-1 ft Boundary Part 4.SSF
SU 1	-0.21	36,024	396196.54	4566629.85	1289.87	1.40	0.80	Uncorrected	Pro 6H	8/3/2016 0:00	12:50:20pm	New	Sensor	08032016-1 ft Boundary Part 4.SSF
SU 1	-0.21	36,018	396194.34	4566634.39	1289.228	1.70	0.90	Uncorrected	Pro 6H	8/3/2016 0:00	01:10:53pm	New	Sensor	08032016-1 ft Boundary Part 4.SSF
SU 1	-0.21	36,012	396191.25	4566627.24	1290.287	1.60	0.80	Uncorrected	Pro 6H	8/3/2016 0:00	12:41:27pm	New	Sensor	08032016-1 ft Boundary Part 4.SSF
SU 1	-0.21	36,012	396184.78	4566627	1289.616	1.70	0.90	Uncorrected	Pro 6H	8/3/2016 0:00	01:11:16pm	New	Sensor	08032016-1 ft Boundary Part 4.SSF
SU 1	-0.21	36,009	396188.93	4566636.32	1290.218	1.40	0.80	Uncorrected	Pro 6H	8/3/2016 0:00	12:53:36pm	New	Sensor	08032016-1 ft Boundary Part 4.SSF

SU	Z-Score	CPM	Easting	Northing	MSL	PDOP	HDOP	CorrType	RcvrType	GPS_Date	GPS_Time	Update	FeatName	Datafile
SU 1	-0.21	36,000	396196.3	4566630.16	1289.995	1.40	0.80	Uncorrected	Pro 6H	8/3/2016 0:00	12:51:39pm	New	Sensor	08032016-1 ft Boundary Part 4.SSF
SU 1	-0.22	35,994	396205.76	4566627	1289.422	1.40	0.80	Uncorrected	Pro 6H	8/3/2016 0:00	01:03:52pm	New	Sensor	08032016-1 ft Boundary Part 4.SSF
SU 1	-0.22	35,992	396197.04	4566630.85	1289.836	1.40	0.80	Uncorrected	Pro 6H	8/3/2016 0:00	12:53:20pm	New	Sensor	08032016-1 ft Boundary Part 4.SSF
SU 1	-0.22	35,991	396194.43	4566627.61	1290.121	1.50	0.80	Uncorrected	Pro 6H	8/3/2016 0:00	12:45:46pm	New	Sensor	08032016-1 ft Boundary Part 4.SSF
SU 1	-0.22	35,989	396191.52	4566636.42	1290.412	1.40	0.80	Uncorrected	Pro 6H	8/3/2016 0:00	12:56:47pm	New	Sensor	08032016-1 ft Boundary Part 4.SSF
SU 1	-0.22	35,988	396202.37	4566624.88	1289.462	1.50	0.80	Uncorrected	Pro 6H	8/3/2016 0:00	12:47:21pm	New	Sensor	08032016-1 ft Boundary Part 4.SSF
SU 1	-0.22	35,988	396194.13	4566624.39	1290.069	1.40	0.80	Uncorrected	Pro 6H	8/3/2016 0:00	01:04:09pm	New	Sensor	08032016-1 ft Boundary Part 4.SSF
SU 1	-0.22	35,988	396197.74	4566624.78	1289.1	1.50	0.80	Uncorrected	Pro 6H	8/3/2016 0:00	01:07:13pm	New	Sensor	08032016-1 ft Boundary Part 4.SSF
SU 1	-0.22	35,987	396220.77	4566614	1290.42	1.90	0.90	Uncorrected	Pro 6H	8/3/2016 0:00	12:25:50pm	New	Sensor	08032016-1 ft Boundary Part 4.SSF
SU 1	-0.22	35,986	396230.96	4566612.46	1289.609	1.90	0.90	Uncorrected	Pro 6H	8/3/2016 0:00	12:23:09pm	New	Sensor	08032016-1 ft Boundary Part 4.SSF
SU 1	-0.22	35,984	396195.88	4566623.44	1289.195	1.50	0.80	Uncorrected	Pro 6H	8/3/2016 0:00	01:06:59pm	New	Sensor	08032016-1 ft Boundary Part 4.SSF
SU 1	-0.22	35,983	396198.86	4566630.57	1290.225	1.40	0.80	Uncorrected	Pro 6H	8/3/2016 0:00	12:55:21pm	New	Sensor	08032016-1 ft Boundary Part 4.SSF
SU 1	-0.22	35,983	396195.36	4566634.87	1290.207	1.40	0.80	Uncorrected	Pro 6H	8/3/2016 0:00	12:58:26pm	New	Sensor	08032016-1 ft Boundary Part 4.SSF
SU 1	-0.22	35,981	396192.11	4566624.49	1289.401	1.40	0.80	Uncorrected	Pro 6H	8/3/2016 0:00	01:11:30pm	New	Sensor	08032016-1 ft Boundary Part 4.SSF
SU 1	-0.22	35,979	396204.63	4566618.98	1289.633	1.60	0.80	Uncorrected	Pro 6H	8/3/2016 0:00	12:40:23pm	New	Sensor	08032016-1 ft Boundary Part 4.SSF
SU 1	-0.22	35,978	396194.97	4566633.38	1289.068	1.50	0.80	Uncorrected	Pro 6H	8/3/2016 0:00	01:05:53pm	New	Sensor	08032016-1 ft Boundary Part 4.SSF
SU 1	-0.22	35,976	396196.68	4566624.12	1289.895	1.40	0.80	Uncorrected	Pro 6H	8/3/2016 0:00	01:04:06pm	New	Sensor	08032016-1 ft Boundary Part 4.SSF
SU 1	-0.22	35,975	396192.61	4566636.36	1290.319	1.40	0.80	Uncorrected	Pro 6H	8/3/2016 0:00	12:58:08pm	New	Sensor	08032016-1 ft Boundary Part 4.SSF
SU 1	-0.22	35,970	396212.59	4566622.07	1291.376	1.90	0.90	Uncorrected	Pro 6H	8/3/2016 0:00	12:28:57pm	New	Sensor	08032016-1 ft Boundary Part 4.SSF
SU 1	-0.22	35,968	396204.18	4566621.09	1289.609	1.60	0.80	Uncorrected	Pro 6H	8/3/2016 0:00	12:42:11pm	New	Sensor	08032016-1 ft Boundary Part 4.SSF
SU 1	-0.22	35,968	396198.55	4566620.3	1288.891	1.50	0.80	Uncorrected	Pro 6H	8/3/2016 0:00	01:08:03pm	New	Sensor	08032016-1 ft Boundary Part 4.SSF
SU 1	-0.22	35,966	396192.94	4566629.13	1289.99	1.50	0.80	Uncorrected	Pro 6H	8/3/2016 0:00	12:46:48pm	New	Sensor	08032016-1 ft Boundary Part 4.SSF
SU 1	-0.22	35,966	396195.92	4566634.2	1290.181	1.40	0.80	Uncorrected	Pro 6H	8/3/2016 0:00	12:58:02pm	New	Sensor	08032016-1 ft Boundary Part 4.SSF
SU 1	-0.23	35,957	396206.59	4566615.45	1289.951	1.60	0.80	Uncorrected	Pro 6H	8/3/2016 0:00	12:33:20pm	New	Sensor	08032016-1 ft Boundary Part 4.SSF
SU 1	-0.23	35,954	396213.47	4566621.74	1289.924	1.60	0.80	Uncorrected	Pro 6H	8/3/2016 0:00	12:32:07pm	New	Sensor	08032016-1 ft Boundary Part 4.SSF
SU 1	-0.23	35,954	396194.14	4566622.24	1290.48	1.60	0.80	Uncorrected	Pro 6H	8/3/2016 0:00	12:34:50pm	New	Sensor	08032016-1 ft Boundary Part 4.SSF
SU 1	-0.23	35,954	396188.33	4566626.03	1289.966	1.60	1.00	Uncorrected	Pro 6H	8/3/2016 0:00	01:04:38pm	New	Sensor	08032016-1 ft Boundary Part 4.SSF
SU 1	-0.23	35,954	396199.8	4566628.9	1288.979	1.50	0.80	Uncorrected	Pro 6H	8/3/2016 0:00	01:07:20pm	New	Sensor	08032016-1 ft Boundary Part 4.SSF
SU 1	-0.23	35,950	396197.64	4566618.58	1289.029	1.50	0.80	Uncorrected	Pro 6H	8/3/2016 0:00	01:07:57pm	New	Sensor	08032016-1 ft Boundary Part 4.SSF
SU 1	-0.23	35,949	396201.16	4566626.49	1288.832	1.40	0.80	Uncorrected	Pro 6H	8/3/2016 0:00	01:25:20pm	New	Sensor	08032016-1 ft Boundary Part 4.SSF
SU 1	-0.23	35,947	396197.18	4566624.23	1289.827	1.40	0.80	Uncorrected	Pro 6H	8/3/2016 0:00	12:53:56pm	New	Sensor	08032016-1 ft Boundary Part 4.SSF
SU 1	-0.23	35,947	396198.05	4566627.69	1289.238	1.40	0.80	Uncorrected	Pro 6H	8/3/2016 0:00	01:13:51pm	New	Sensor	08032016-1 ft Boundary Part 4.SSF
SU 1	-0.23	35,941	396200.71	4566623.8	1288.741	1.60	0.90	Uncorrected	Pro 6H	8/3/2016 0:00	01:25:54pm	New	Sensor	08032016-1 ft Boundary Part 4.SSF
SU 1	-0.23	35,940	396188.82	4566633.77	1289.415	1.70	0.90	Uncorrected	Pro 6H	8/3/2016 0:00	01:11:04pm	New	Sensor	08032016-1 ft Boundary Part 4.SSF
SU 1	-0.23	35,937	396216.78	4566621.82	1291.369	1.90	0.90	Uncorrected	Pro 6H	8/3/2016 0:00	12:27:59pm	New	Sensor	08032016-1 ft Boundary Part 4.SSF
SU 1	-0.23	35,937	396191.04	4566626.55	1290.239	1.60	0.80	Uncorrected	Pro 6H	8/3/2016 0:00	12:41:07pm	New	Sensor	08032016-1 ft Boundary Part 4.SSF
SU 1	-0.24	35,928	396193.74	4566621.11	1289.088	1.60	0.90	Uncorrected	Pro 6H	8/3/2016 0:00	01:25:41pm	New	Sensor	08032016-1 ft Boundary Part 4.SSF
SU 1	-0.24	35,927	396199.97	4566632.28	1289.023	1.50	0.80	Uncorrected	Pro 6H	8/3/2016 0:00	01:06:46pm	New	Sensor	08032016-1 ft Boundary Part 4.SSF
SU 1	-0.24	35,926	396227.45	4566611.37	1290.151	1.90	0.90	Uncorrected	Pro 6H	8/3/2016 0:00	12:25:39pm	New	Sensor	08032016-1 ft Boundary Part 4.SSF
SU 1	-0.24	35,923	396191.91	4566633.71	1289.189	1.60	1.00	Uncorrected	Pro 6H	8/3/2016 0:00	01:05:07pm	New	Sensor	08032016-1 ft Boundary Part 4.SSF
SU 1	-0.24	35,920	396197.25	4566620.95	1290.288	1.60	0.80	Uncorrected	Pro 6H	8/3/2016 0:00	12:35:56pm	New	Sensor	08032016-1 ft Boundary Part 4.SSF
SU 1	-0.24	35,919	396201.36	4566621.06	1288.726	1.40	0.80	Uncorrected	Pro 6H	8/3/2016 0:00	01:25:13pm	New	Sensor	08032016-1 ft Boundary Part 4.SSF
SU 1	-0.24	35,916	396189.85	4566630.95	1289.978	1.50	0.80	Uncorrected	Pro 6H	8/3/2016 0:00	12:46:54pm	New	Sensor	08032016-1 ft Boundary Part 4.SSF
SU 1	-0.24	35,912	396214.46	4566621.23	1291.425	1.90	0.90	Uncorrected	Pro 6H	8/3/2016 0:00	12:28:35pm	New	Sensor	08032016-1 ft Boundary Part 4.SSF
SU 1	-0.24	35,910	396189.88	4566622.8	1289.204	1.50	0.80	Uncorrected	Pro 6H	8/3/2016 0:00	01:05:36pm	New	Sensor	08032016-1 ft Boundary Part 4.SSF
SU 1	-0.24	35,905	396185.34	4566627.35	1289.566	1.70	0.90	Uncorrected	Pro 6H	8/3/2016 0:00	01:11:15pm	New	Sensor	08032016-1 ft Boundary Part 4.SSF
SU 1	-0.25	35,894	396216.3	4566622.26	1289.989	1.60	0.80	Uncorrected	Pro 6H	8/3/2016 0:00	12:30:03pm	New	Sensor	08032016-1 ft Boundary Part 4.SSF
SU 1	-0.25	35,894	396200.28	4566628.69	1288.832	1.40	0.80	Uncorrected	Pro 6H	8/3/2016 0:00	01:25:23pm	New	Sensor	08032016-1 ft Boundary Part 4.SSF
SU 1	-0.25	35,892	396183.82	4566627.13	1291.015	1.60	0.80	Uncorrected	Pro 6H	8/3/2016 0:00	12:35:21pm	New	Sensor	08032016-1 ft Boundary Part 4.SSF
SU 1	-0.25	35,890	396201.53	4566622.22	1289.704	1.60	0.80	Uncorrected	Pro 6H	8/3/2016 0:00	12:41:46pm	New	Sensor	08032016-1 ft Boundary Part 4.SSF
SU 1	-0.25	35,889	396214.91	4566622.34	1291.319	1.90	0.90	Uncorrected	Pro 6H	8/3/2016 0:00	12:28:04pm	New	Sensor	08032016-1 ft Boundary Part 4.SSF
SU 1	-0.25	35,885	396200.35	4566632.37	1289.246	1.40	0.80	Uncorrected	Pro 6H	8/3/2016 0:00	01:14:12pm	New	Sensor	08032016-1 ft Boundary Part 4.SSF

SU	Z-Score	CPM	Easting	Northing	MSL	PDOP	HDOP	CorrType	RcvrType	GPS_Date	GPS_Time	Update	FeatName	Datafile
SU 1	-0.25	35,882	396186.86	4566625.72	1290.445	1.40	0.80	Uncorrected	Pro 6H	8/3/2016 0:00	01:04:18pm	New	Sensor	08032016-1 ft Boundary Part 4.SSF
SU 1	-0.25	35,881	396197.13	4566632.46	1290.183	1.40	0.80	Uncorrected	Pro 6H	8/3/2016 0:00	12:56:57pm	New	Sensor	08032016-1 ft Boundary Part 4.SSF
SU 1	-0.25	35,881	396198.13	4566635.52	1289.715	1.40	0.80	Uncorrected	Pro 6H	8/3/2016 0:00	01:02:36pm	New	Sensor	08032016-1 ft Boundary Part 4.SSF
SU 1	-0.25	35,880	396196.46	4566625.77	1289.909	1.40	0.80	Uncorrected	Pro 6H	8/3/2016 0:00	12:53:54pm	New	Sensor	08032016-1 ft Boundary Part 4.SSF
SU 1	-0.25	35,877	396194.55	4566623.63	1290.356	1.60	0.80	Uncorrected	Pro 6H	8/3/2016 0:00	12:38:09pm	New	Sensor	08032016-1 ft Boundary Part 4.SSF
SU 1	-0.25	35,877	396199.21	4566635.58	1289.655	1.40	0.80	Uncorrected	Pro 6H	8/3/2016 0:00	01:03:01pm	New	Sensor	08032016-1 ft Boundary Part 4.SSF
SU 1	-0.25	35,871	396232.02	4566610.65	1289.899	1.90	0.90	Uncorrected	Pro 6H	8/3/2016 0:00	12:24:45pm	New	Sensor	08032016-1 ft Boundary Part 4.SSF
SU 1	-0.26	35,870	396193.1	4566627.33	1290.296	1.60	0.80	Uncorrected	Pro 6H	8/3/2016 0:00	12:43:03pm	New	Sensor	08032016-1 ft Boundary Part 4.SSF
SU 1	-0.26	35,870	396199.56	4566621.15	1288.803	1.60	0.90	Uncorrected	Pro 6H	8/3/2016 0:00	01:27:20pm	New	Sensor	08032016-1 ft Boundary Part 4.SSF
SU 1	-0.26	35,864	396208.1	4566619.43	1290.102	1.50	0.80	Uncorrected	Pro 6H	8/3/2016 0:00	12:44:34pm	New	Sensor	08032016-1 ft Boundary Part 4.SSF
SU 1	-0.26	35,860	396234.63	4566615.46	1289.824	1.90	0.90	Uncorrected	Pro 6H	8/3/2016 0:00	12:24:30pm	New	Sensor	08032016-1 ft Boundary Part 4.SSF
SU 1	-0.26	35,860	396202.53	4566634.38	1289.536	1.40	0.80	Uncorrected	Pro 6H	8/3/2016 0:00	01:03:06pm	New	Sensor	08032016-1 ft Boundary Part 4.SSF
SU 1	-0.26	35,855	396232.37	4566612.82	1289.801	1.90	0.90	Uncorrected	Pro 6H	8/3/2016 0:00	12:24:01pm	New	Sensor	08032016-1 ft Boundary Part 4.SSF
SU 1	-0.26	35,855	396209.36	4566616.75	1289.496	1.60	0.80	Uncorrected	Pro 6H	8/3/2016 0:00	12:40:32pm	New	Sensor	08032016-1 ft Boundary Part 4.SSF
SU 1	-0.26	35,853	396184.1	4566627.03	1290.921	1.60	0.80	Uncorrected	Pro 6H	8/3/2016 0:00	12:35:22pm	New	Sensor	08032016-1 ft Boundary Part 4.SSF
SU 1	-0.26	35,843	396233.61	4566613.52	1289.851	1.90	0.90	Uncorrected	Pro 6H	8/3/2016 0:00	12:24:34pm	New	Sensor	08032016-1 ft Boundary Part 4.SSF
SU 1	-0.27	35,838	396189.65	4566636.94	1290.53	1.40	0.80	Uncorrected	Pro 6H	8/3/2016 0:00	12:56:41pm	New	Sensor	08032016-1 ft Boundary Part 4.SSF
SU 1	-0.27	35,837	396196.87	4566625.98	1288.912	1.40	0.80	Uncorrected	Pro 6H	8/3/2016 0:00	01:25:29pm	New	Sensor	08032016-1 ft Boundary Part 4.SSF
SU 1	-0.27	35,835	396193.71	4566634.64	1290.115	1.40	0.80	Uncorrected	Pro 6H	8/3/2016 0:00	12:56:51pm	New	Sensor	08032016-1 ft Boundary Part 4.SSF
SU 1	-0.27	35,828	396204.44	4566618.01	1289.063	1.50	0.80	Uncorrected	Pro 6H	8/3/2016 0:00	01:09:48pm	New	Sensor	08032016-1 ft Boundary Part 4.SSF
SU 1	-0.27	35,827	396184.69	4566626.25	1289.764	1.60	1.00	Uncorrected	Pro 6H	8/3/2016 0:00	01:04:53pm	New	Sensor	08032016-1 ft Boundary Part 4.SSF
SU 1	-0.27	35,823	396193.95	4566628.65	1290.004	1.50	0.80	Uncorrected	Pro 6H	8/3/2016 0:00	12:46:46pm	New	Sensor	08032016-1 ft Boundary Part 4.SSF
SU 1	-0.27	35,820	396188.41	4566626.75	1290.051	1.60	1.00	Uncorrected	Pro 6H	8/3/2016 0:00	01:04:33pm	New	Sensor	08032016-1 ft Boundary Part 4.SSF
SU 1	-0.27	35,819	396189.26	4566626.1	1289.942	1.60	1.00	Uncorrected	Pro 6H	8/3/2016 0:00	01:04:37pm	New	Sensor	08032016-1 ft Boundary Part 4.SSF
SU 1	-0.27	35,816	396199.8	4566621.83	1289.837	1.60	0.80	Uncorrected	Pro 6H	8/3/2016 0:00	12:40:14pm	New	Sensor	08032016-1 ft Boundary Part 4.SSF
SU 1	-0.27	35,814	396202.17	4566621.18	1288.744	1.60	0.90	Uncorrected	Pro 6H	8/3/2016 0:00	01:26:09pm	New	Sensor	08032016-1 ft Boundary Part 4.SSF
SU 1	-0.28	35,808	396186.56	4566627.11	1290.627	1.60	0.80	Uncorrected	Pro 6H	8/3/2016 0:00	12:37:48pm	New	Sensor	08032016-1 ft Boundary Part 4.SSF
SU 1	-0.28	35,796	396205.16	4566619.2	1288.938	1.50	0.80	Uncorrected	Pro 6H	8/3/2016 0:00	01:09:45pm	New	Sensor	08032016-1 ft Boundary Part 4.SSF
SU 1	-0.28	35,791	396203.58	4566626.93	1289.751	1.40	0.80	Uncorrected	Pro 6H	8/3/2016 0:00	12:51:26pm	New	Sensor	08032016-1 ft Boundary Part 4.SSF
SU 1	-0.28	35,789	396195.28	4566630.49	1289.91	1.40	0.80	Uncorrected	Pro 6H	8/3/2016 0:00	12:50:18pm	New	Sensor	08032016-1 ft Boundary Part 4.SSF
SU 1	-0.28	35,785	396201.49	4566628.24	1289.082	1.40	0.80	Uncorrected	Pro 6H	8/3/2016 0:00	01:14:19pm	New	Sensor	08032016-1 ft Boundary Part 4.SSF
SU 1	-0.28	35,784	396205.17	4566618.67	1289.628	1.60	0.80	Uncorrected	Pro 6H	8/3/2016 0:00	12:40:24pm	New	Sensor	08032016-1 ft Boundary Part 4.SSF
SU 1	-0.28	35,783	396213.9	4566610.69	1289.706	1.60	0.80	Uncorrected	Pro 6H	8/3/2016 0:00	12:34:12pm	New	Sensor	08032016-1 ft Boundary Part 4.SSF
SU 1	-0.28	35,779	396186.56	4566626.05	1290.033	1.60	0.80	Uncorrected	Pro 6H	8/3/2016 0:00	12:35:05pm	New	Sensor	08032016-1 ft Boundary Part 4.SSF
SU 1	-0.28	35,779	396201.93	4566633.09	1289.604	1.40	0.80	Uncorrected	Pro 6H	8/3/2016 0:00	01:00:57pm	New	Sensor	08032016-1 ft Boundary Part 4.SSF
SU 1	-0.29	35,777	396189.27	4566629.52	1290.39	1.60	0.80	Uncorrected	Pro 6H	8/3/2016 0:00	12:42:56pm	New	Sensor	08032016-1 ft Boundary Part 4.SSF
SU 1	-0.29	35,775	396194.66	4566629.07	1290.067	1.40	0.80	Uncorrected	Pro 6H	8/3/2016 0:00	12:48:13pm	New	Sensor	08032016-1 ft Boundary Part 4.SSF
SU 1	-0.29	35,772	396185.88	4566626.26	1290.833	1.60	0.80	Uncorrected	Pro 6H	8/3/2016 0:00	12:35:10pm	New	Sensor	08032016-1 ft Boundary Part 4.SSF
SU 1	-0.29	35,772	396200.01	4566621.32	1289.06	1.70	0.90	Uncorrected	Pro 6H	8/3/2016 0:00	01:10:23pm	New	Sensor	08032016-1 ft Boundary Part 4.SSF
SU 1	-0.29	35,761	396196.09	4566631.02	1289.105	1.50	0.80	Uncorrected	Pro 6H	8/3/2016 0:00	01:06:06pm	New	Sensor	08032016-1 ft Boundary Part 4.SSF
SU 1	-0.29	35,758	396192.95	4566630.22	1290.079	1.40	0.80	Uncorrected	Pro 6H	8/3/2016 0:00	12:48:16pm	New	Sensor	08032016-1 ft Boundary Part 4.SSF
SU 1	-0.29	35,754	396209.24	4566623.82	1289.395	1.40	0.80	Uncorrected	Pro 6H	8/3/2016 0:00	12:50:52pm	New	Sensor	08032016-1 ft Boundary Part 4.SSF
SU 1	-0.29	35,752	396207.42	4566623.5	1289.589	1.40	0.80	Uncorrected	Pro 6H	8/3/2016 0:00	12:49:02pm	New	Sensor	08032016-1 ft Boundary Part 4.SSF
SU 1	-0.3	35,743	396199.52	4566618.65	1289.038	1.40	0.80	Uncorrected	Pro 6H	8/3/2016 0:00	01:25:01pm	New	Sensor	08032016-1 ft Boundary Part 4.SSF
SU 1	-0.3	35,741	396198.76	4566629.17	1289.676	1.40	0.80	Uncorrected	Pro 6H	8/3/2016 0:00	12:52:15pm	New	Sensor	08032016-1 ft Boundary Part 4.SSF
SU 1	-0.3	35,733	396193.81	4566634.24	1290.288	1.40	0.80	Uncorrected	Pro 6H	8/3/2016 0:00	12:56:33pm	New	Sensor	08032016-1 ft Boundary Part 4.SSF
SU 1	-0.3	35,731	396211.09	4566612.88	1289.878	1.60	0.80	Uncorrected	Pro 6H	8/3/2016 0:00	12:33:29pm	New	Sensor	08032016-1 ft Boundary Part 4.SSF
SU 1	-0.3	35,722	396198.54	4566626.2	1289.809	1.50	0.80	Uncorrected	Pro 6H	8/3/2016 0:00	12:46:38pm	New	Sensor	08032016-1 ft Boundary Part 4.SSF
SU 1	-0.3	35,717	396192.69	4566635.11	1289.026	1.60	1.00	Uncorrected	Pro 6H	8/3/2016 0:00	01:05:09pm	New	Sensor	08032016-1 ft Boundary Part 4.SSF
SU 1	-0.3	35,716	396196.79	4566625.72	1289.136	1.50	0.80	Uncorrected	Pro 6H	8/3/2016 0:00	01:06:56pm	New	Sensor	08032016-1 ft Boundary Part 4.SSF
SU 1	-0.31	35,711	396193.51	4566621.28	1289.077	1.60	0.90	Uncorrected	Pro 6H	8/3/2016 0:00	01:25:40pm	New	Sensor	08032016-1 ft Boundary Part 4.SSF
SU 1	-0.31	35,708	396203.13	4566625.6	1288.793	1.50	0.80	Uncorrected	Pro 6H	8/3/2016 0:00	01:08:38pm	New	Sensor	08032016-1 ft Boundary Part 4.SSF

SU	Z-Score	CPM	Easting	Northing	MSL	PDOP	HDOP	CorrType	RcvrType	GPS_Date	GPS_Time	Update	FeatName	Datafile
SU 1	-0.31	35,707	396199.91	4566624.02	1289.709	1.40	0.80	Uncorrected	Pro 6H	8/3/2016 0:00	01:04:02pm	New	Sensor	08032016-1 ft Boundary Part 4.SSF
SU 1	-0.31	35,700	396187.15	4566627.86	1290.316	1.60	0.80	Uncorrected	Pro 6H	8/3/2016 0:00	12:39:41pm	New	Sensor	08032016-1 ft Boundary Part 4.SSF
SU 1	-0.31	35,693	396184.52	4566621.47	1290.185	1.60	1.00	Uncorrected	Pro 6H	8/3/2016 0:00	01:04:43pm	New	Sensor	08032016-1 ft Boundary Part 4.SSF
SU 1	-0.31	35,689	396190.69	4566627.42	1290.263	1.60	0.80	Uncorrected	Pro 6H	8/3/2016 0:00	12:41:26pm	New	Sensor	08032016-1 ft Boundary Part 4.SSF
SU 1	-0.32	35,684	396191.41	4566626.12	1290.251	1.60	0.80	Uncorrected	Pro 6H	8/3/2016 0:00	12:39:58pm	New	Sensor	08032016-1 ft Boundary Part 4.SSF
SU 1	-0.32	35,681	396199.64	4566617.18	1288.774	1.40	0.80	Uncorrected	Pro 6H	8/3/2016 0:00	01:24:23pm	New	Sensor	08032016-1 ft Boundary Part 4.SSF
SU 1	-0.32	35,678	396197.43	4566618.75	1289.077	1.50	0.80	Uncorrected	Pro 6H	8/3/2016 0:00	01:07:55pm	New	Sensor	08032016-1 ft Boundary Part 4.SSF
SU 1	-0.32	35,675	396194.59	4566632.76	1289.095	1.50	0.80	Uncorrected	Pro 6H	8/3/2016 0:00	01:05:52pm	New	Sensor	08032016-1 ft Boundary Part 4.SSF
SU 1	-0.32	35,670	396196.92	4566624.9	1289.85	1.40	0.80	Uncorrected	Pro 6H	8/3/2016 0:00	12:53:55pm	New	Sensor	08032016-1 ft Boundary Part 4.SSF
SU 1	-0.32	35,668	396188.57	4566632.13	1290.007	1.50	0.80	Uncorrected	Pro 6H	8/3/2016 0:00	12:47:00pm	New	Sensor	08032016-1 ft Boundary Part 4.SSF
SU 1	-0.32	35,665	396203.8	4566631.96	1289.361	1.40	0.80	Uncorrected	Pro 6H	8/3/2016 0:00	01:00:54pm	New	Sensor	08032016-1 ft Boundary Part 4.SSF
SU 1	-0.32	35,665	396199.47	4566635.22	1289.683	1.40	0.80	Uncorrected	Pro 6H	8/3/2016 0:00	01:02:34pm	New	Sensor	08032016-1 ft Boundary Part 4.SSF
SU 1	-0.32	35,663	396185.25	4566625.63	1289.849	1.60	1.00	Uncorrected	Pro 6H	8/3/2016 0:00	01:04:48pm	New	Sensor	08032016-1 ft Boundary Part 4.SSF
SU 1	-0.32	35,661	396196.42	4566628.23	1289.938	1.50	0.80	Uncorrected	Pro 6H	8/3/2016 0:00	12:48:10pm	New	Sensor	08032016-1 ft Boundary Part 4.SSF
SU 1	-0.32	35,659	396190.69	4566624.88	1289.179	1.50	0.80	Uncorrected	Pro 6H	8/3/2016 0:00	01:05:39pm	New	Sensor	08032016-1 ft Boundary Part 4.SSF
SU 1	-0.32	35,659	396207.36	4566621.64	1288.941	1.40	0.80	Uncorrected	Pro 6H	8/3/2016 0:00	01:11:50pm	New	Sensor	08032016-1 ft Boundary Part 4.SSF
SU 1	-0.32	35,657	396190.77	4566624.82	1290.155	1.40	0.80	Uncorrected	Pro 6H	8/3/2016 0:00	01:04:13pm	New	Sensor	08032016-1 ft Boundary Part 4.SSF
SU 1	-0.32	35,654	396191.54	4566625	1290.504	1.60	0.80	Uncorrected	Pro 6H	8/3/2016 0:00	12:38:03pm	New	Sensor	08032016-1 ft Boundary Part 4.SSF
SU 1	-0.33	35,648	396199	4566630.26	1289.036	1.50	0.80	Uncorrected	Pro 6H	8/3/2016 0:00	01:06:49pm	New	Sensor	08032016-1 ft Boundary Part 4.SSF
SU 1	-0.33	35,648	396198.69	4566634.52	1289.266	1.40	0.80	Uncorrected	Pro 6H	8/3/2016 0:00	01:14:01pm	New	Sensor	08032016-1 ft Boundary Part 4.SSF
SU 1	-0.33	35,646	396210.4	4566613.09	1289.893	1.60	0.80	Uncorrected	Pro 6H	8/3/2016 0:00	12:33:28pm	New	Sensor	08032016-1 ft Boundary Part 4.SSF
SU 1	-0.33	35,643	396188.31	4566633.53	1290.176	1.40	0.80	Uncorrected	Pro 6H	8/3/2016 0:00	12:48:26pm	New	Sensor	08032016-1 ft Boundary Part 4.SSF
SU 1	-0.33	35,643	396189.64	4566622.37	1289.227	1.50	0.80	Uncorrected	Pro 6H	8/3/2016 0:00	01:05:35pm	New	Sensor	08032016-1 ft Boundary Part 4.SSF
SU 1	-0.33	35,643	396188.52	4566624.35	1289.402	1.70	0.90	Uncorrected	Pro 6H	8/3/2016 0:00	01:11:26pm	New	Sensor	08032016-1 ft Boundary Part 4.SSF
SU 1	-0.33	35,642	396212.25	4566622.48	1291.412	1.90	0.90	Uncorrected	Pro 6H	8/3/2016 0:00	12:28:56pm	New	Sensor	08032016-1 ft Boundary Part 4.SSF
SU 1	-0.33	35,640	396186.13	4566625.91	1290.473	1.40	0.80	Uncorrected	Pro 6H	8/3/2016 0:00	01:04:19pm	New	Sensor	08032016-1 ft Boundary Part 4.SSF
SU 1	-0.33	35,639	396202.03	4566627.43	1289.739	1.40	0.80	Uncorrected	Pro 6H	8/3/2016 0:00	12:50:30pm	New	Sensor	08032016-1 ft Boundary Part 4.SSF
SU 1	-0.33	35,638	396206.48	4566620.42	1290.479	1.50	0.80	Uncorrected	Pro 6H	8/3/2016 0:00	12:44:27pm	New	Sensor	08032016-1 ft Boundary Part 4.SSF
SU 1	-0.33	35,638	396209.83	4566623.53	1289.4	1.40	0.80	Uncorrected	Pro 6H	8/3/2016 0:00	12:50:53pm	New	Sensor	08032016-1 ft Boundary Part 4.SSF
SU 1	-0.33	35,627	396191.83	4566623.86	1290.579	1.60	0.80	Uncorrected	Pro 6H	8/3/2016 0:00	12:35:46pm	New	Sensor	08032016-1 ft Boundary Part 4.SSF
SU 1	-0.33	35,626	396193.34	4566628.79	1290.026	1.50	0.80	Uncorrected	Pro 6H	8/3/2016 0:00	12:46:48pm	New	Sensor	08032016-1 ft Boundary Part 4.SSF
SU 1	-0.33	35,623	396196.02	4566621.07	1290.397	1.60	0.80	Uncorrected	Pro 6H	8/3/2016 0:00	12:34:47pm	New	Sensor	08032016-1 ft Boundary Part 4.SSF
SU 1	-0.34	35,621	396198.36	4566623.73	1289.941	1.60	0.80	Uncorrected	Pro 6H	8/3/2016 0:00	12:41:40pm	New	Sensor	08032016-1 ft Boundary Part 4.SSF
SU 1	-0.34	35,621	396190.06	4566626.23	1289.54	1.60	1.00	Uncorrected	Pro 6H	8/3/2016 0:00	01:04:35pm	New	Sensor	08032016-1 ft Boundary Part 4.SSF
SU 1	-0.34	35,621	396199	4566621.7	1288.81	1.60	0.90	Uncorrected	Pro 6H	8/3/2016 0:00	01:27:23pm	New	Sensor	08032016-1 ft Boundary Part 4.SSF
SU 1	-0.34	35,618	396202.29	4566621.69	1288.726	1.60	0.90	Uncorrected	Pro 6H	8/3/2016 0:00	01:26:08pm	New	Sensor	08032016-1 ft Boundary Part 4.SSF
SU 1	-0.34	35,616	396196.72	4566627.18	1289.14	1.70	0.90	Uncorrected	Pro 6H	8/3/2016 0:00	01:10:41pm	New	Sensor	08032016-1 ft Boundary Part 4.SSF
SU 1	-0.34	35,614	396189.88	4566624.84	1290.18	1.40	0.80	Uncorrected	Pro 6H	8/3/2016 0:00	01:04:14pm	New	Sensor	08032016-1 ft Boundary Part 4.SSF
SU 1	-0.34	35,609	396193.97	4566622.65	1290.516	1.60	0.80	Uncorrected	Pro 6H	8/3/2016 0:00	12:35:50pm	New	Sensor	08032016-1 ft Boundary Part 4.SSF
SU 1	-0.34	35,605	396199.05	4566622.36	1288.819	1.60	0.90	Uncorrected	Pro 6H	8/3/2016 0:00	01:27:24pm	New	Sensor	08032016-1 ft Boundary Part 4.SSF
SU 1	-0.34	35,598	396197.43	4566625.32	1289.976	1.60	0.80	Uncorrected	Pro 6H	8/3/2016 0:00	12:43:11pm	New	Sensor	08032016-1 ft Boundary Part 4.SSF
SU 1	-0.34	35,597	396200.42	4566623.17	1289.754	1.60	0.80	Uncorrected	Pro 6H	8/3/2016 0:00	12:42:18pm	New	Sensor	08032016-1 ft Boundary Part 4.SSF
SU 1	-0.34	35,597	396193.6	4566631.07	1289.105	1.50	0.80	Uncorrected	Pro 6H	8/3/2016 0:00	01:05:49pm	New	Sensor	08032016-1 ft Boundary Part 4.SSF
SU 1	-0.34	35,594	396230.71	4566610.61	1289.956	1.90	0.90	Uncorrected	Pro 6H	8/3/2016 0:00	12:24:41pm	New	Sensor	08032016-1 ft Boundary Part 4.SSF
SU 1	-0.34	35,592	396190.32	4566635.33	1290.176	1.40	0.80	Uncorrected	Pro 6H	8/3/2016 0:00	12:53:32pm	New	Sensor	08032016-1 ft Boundary Part 4.SSF
SU 1	-0.34	35,592	396185.75	4566626.99	1289.578	1.60	1.00	Uncorrected	Pro 6H	8/3/2016 0:00	01:04:56pm	New	Sensor	08032016-1 ft Boundary Part 4.SSF
SU 1	-0.35	35,591	396192.22	4566634.46	1289.13	1.60	1.00	Uncorrected	Pro 6H	8/3/2016 0:00	01:05:08pm	New	Sensor	08032016-1 ft Boundary Part 4.SSF
SU 1	-0.35	35,590	396195.22	4566620.48	1289.244	1.70	0.90	Uncorrected	Pro 6H	8/3/2016 0:00	01:10:31pm	New	Sensor	08032016-1 ft Boundary Part 4.SSF
SU 1	-0.35	35,589	396200.89	4566622.82	1289.744	1.60	0.80	Uncorrected	Pro 6H	8/3/2016 0:00	12:42:17pm	New	Sensor	08032016-1 ft Boundary Part 4.SSF
SU 1	-0.35	35,588	396191.23	4566623.96	1290.591	1.60	0.80	Uncorrected	Pro 6H	8/3/2016 0:00	12:35:45pm	New	Sensor	08032016-1 ft Boundary Part 4.SSF
SU 1	-0.35	35,584	396197.08	4566626.47	1289.082	1.50	0.80	Uncorrected	Pro 6H	8/3/2016 0:00	01:06:55pm	New	Sensor	08032016-1 ft Boundary Part 4.SSF
SU 1	-0.35	35,583	396214.01	4566621.06	1291.31	1.90	0.90	Uncorrected	Pro 6H	8/3/2016 0:00	12:29:00pm	New	Sensor	08032016-1 ft Boundary Part 4.SSF

SU	Z-Score	CPM	Easting	Northing	MSL	PDOP	HDOP	CorrType	RcvrType	GPS_Date	GPS_Time	Update	FeatName	Datafile
SU 1	-0.35	35,582	396188.59	4566631.13	1290.261	1.50	0.80	Uncorrected	Pro 6H	8/3/2016 0:00	12:45:35pm	New	Sensor	08032016-1 ft Boundary Part 4.SSF
SU 1	-0.35	35,580	396185.74	4566625.91	1290.48	1.40	0.80	Uncorrected	Pro 6H	8/3/2016 0:00	01:04:20pm	New	Sensor	08032016-1 ft Boundary Part 4.SSF
SU 1	-0.35	35,577	396216.81	4566615.37	1290.706	1.90	0.90	Uncorrected	Pro 6H	8/3/2016 0:00	12:25:57pm	New	Sensor	08032016-1 ft Boundary Part 4.SSF
SU 1	-0.35	35,577	396196.17	4566624.27	1289.156	1.50	0.80	Uncorrected	Pro 6H	8/3/2016 0:00	01:06:58pm	New	Sensor	08032016-1 ft Boundary Part 4.SSF
SU 1	-0.35	35,571	396233.25	4566613.03	1289.863	1.90	0.90	Uncorrected	Pro 6H	8/3/2016 0:00	12:24:35pm	New	Sensor	08032016-1 ft Boundary Part 4.SSF
SU 1	-0.35	35,571	396194.35	4566630.02	1290.078	1.40	0.80	Uncorrected	Pro 6H	8/3/2016 0:00	12:48:38pm	New	Sensor	08032016-1 ft Boundary Part 4.SSF
SU 1	-0.35	35,565	396188.38	4566633.01	1289.383	1.70	0.90	Uncorrected	Pro 6H	8/3/2016 0:00	01:11:05pm	New	Sensor	08032016-1 ft Boundary Part 4.SSF
SU 1	-0.35	35,564	396196.45	4566627.67	1289.773	1.50	0.80	Uncorrected	Pro 6H	8/3/2016 0:00	12:47:12pm	New	Sensor	08032016-1 ft Boundary Part 4.SSF
SU 1	-0.35	35,564	396200.32	4566617.47	1288.72	1.40	0.80	Uncorrected	Pro 6H	8/3/2016 0:00	01:24:22pm	New	Sensor	08032016-1 ft Boundary Part 4.SSF
SU 1	-0.36	35,559	396197.59	4566618.62	1289.018	1.50	0.80	Uncorrected	Pro 6H	8/3/2016 0:00	01:07:56pm	New	Sensor	08032016-1 ft Boundary Part 4.SSF
SU 1	-0.36	35,555	396216.37	4566613.52	1289.651	1.60	0.80	Uncorrected	Pro 6H	8/3/2016 0:00	12:32:34pm	New	Sensor	08032016-1 ft Boundary Part 4.SSF
SU 1	-0.36	35,554	396190.9	4566625.45	1289.154	1.50	0.80	Uncorrected	Pro 6H	8/3/2016 0:00	01:05:40pm	New	Sensor	08032016-1 ft Boundary Part 4.SSF
SU 1	-0.36	35,553	396189.8	4566625.15	1289.011	1.50	0.80	Uncorrected	Pro 6H	8/3/2016 0:00	01:05:29pm	New	Sensor	08032016-1 ft Boundary Part 4.SSF
SU 1	-0.36	35,550	396188.57	4566626.52	1290.513	1.60	0.80	Uncorrected	Pro 6H	8/3/2016 0:00	12:37:58pm	New	Sensor	08032016-1 ft Boundary Part 4.SSF
SU 1	-0.36	35,550	396198.06	4566631.3	1289.172	1.70	0.90	Uncorrected	Pro 6H	8/3/2016 0:00	01:10:47pm	New	Sensor	08032016-1 ft Boundary Part 4.SSF
SU 1	-0.36	35,549	396188.94	4566634.42	1290.272	1.40	0.80	Uncorrected	Pro 6H	8/3/2016 0:00	12:51:53pm	New	Sensor	08032016-1 ft Boundary Part 4.SSF
SU 1	-0.36	35,548	396196.55	4566632.13	1289.119	1.50	0.80	Uncorrected	Pro 6H	8/3/2016 0:00	01:06:04pm	New	Sensor	08032016-1 ft Boundary Part 4.SSF
SU 1	-0.36	35,548	396204.53	4566618.09	1288.91	1.70	0.90	Uncorrected	Pro 6H	8/3/2016 0:00	01:10:06pm	New	Sensor	08032016-1 ft Boundary Part 4.SSF
SU 1	-0.36	35,545	396199.85	4566629.34	1289.73	1.40	0.80	Uncorrected	Pro 6H	8/3/2016 0:00	12:53:15pm	New	Sensor	08032016-1 ft Boundary Part 4.SSF
SU 1	-0.36	35,544	396196.38	4566629.86	1290.356	1.40	0.80	Uncorrected	Pro 6H	8/3/2016 0:00	12:54:52pm	New	Sensor	08032016-1 ft Boundary Part 4.SSF
SU 1	-0.36	35,544	396196.97	4566627.82	1289.157	1.70	0.90	Uncorrected	Pro 6H	8/3/2016 0:00	01:10:42pm	New	Sensor	08032016-1 ft Boundary Part 4.SSF
SU 1	-0.36	35,539	396194.27	4566632.19	1289.102	1.50	0.80	Uncorrected	Pro 6H	8/3/2016 0:00	01:05:51pm	New	Sensor	08032016-1 ft Boundary Part 4.SSF
SU 1	-0.36	35,538	396213.07	4566612.25	1289.877	1.60	0.80	Uncorrected	Pro 6H	8/3/2016 0:00	12:33:32pm	New	Sensor	08032016-1 ft Boundary Part 4.SSF
SU 1	-0.36	35,536	396198.56	4566635.24	1289.636	1.40	0.80	Uncorrected	Pro 6H	8/3/2016 0:00	01:01:33pm	New	Sensor	08032016-1 ft Boundary Part 4.SSF
SU 1	-0.36	35,535	396233.49	4566614.37	1289.807	1.90	0.90	Uncorrected	Pro 6H	8/3/2016 0:00	12:24:05pm	New	Sensor	08032016-1 ft Boundary Part 4.SSF
SU 1	-0.36	35,533	396191.63	4566628.8	1290.182	1.50	0.80	Uncorrected	Pro 6H	8/3/2016 0:00	12:45:21pm	New	Sensor	08032016-1 ft Boundary Part 4.SSF
SU 1	-0.36	35,529	396189.19	4566623.88	1289.128	1.50	0.80	Uncorrected	Pro 6H	8/3/2016 0:00	01:05:31pm	New	Sensor	08032016-1 ft Boundary Part 4.SSF
SU 1	-0.37	35,528	396194.48	4566624.68	1290.144	1.60	0.80	Uncorrected	Pro 6H	8/3/2016 0:00	12:40:04pm	New	Sensor	08032016-1 ft Boundary Part 4.SSF
SU 1	-0.37	35,526	396196.54	4566634.04	1290.198	1.40	0.80	Uncorrected	Pro 6H	8/3/2016 0:00	12:58:28pm	New	Sensor	08032016-1 ft Boundary Part 4.SSF
SU 1	-0.37	35,518	396194.94	4566622.16	1290.433	1.60	0.80	Uncorrected	Pro 6H	8/3/2016 0:00	12:35:52pm	New	Sensor	08032016-1 ft Boundary Part 4.SSF
SU 1	-0.37	35,513	396209.08	4566624.71	1289.058	1.40	0.80	Uncorrected	Pro 6H	8/3/2016 0:00	12:52:38pm	New	Sensor	08032016-1 ft Boundary Part 4.SSF
SU 1	-0.37	35,505	396203.31	4566622.67	1289.781	1.50	0.80	Uncorrected	Pro 6H	8/3/2016 0:00	12:45:01pm	New	Sensor	08032016-1 ft Boundary Part 4.SSF
SU 1	-0.37	35,504	396199.23	4566622.02	1289.888	1.60	0.80	Uncorrected	Pro 6H	8/3/2016 0:00	12:40:13pm	New	Sensor	08032016-1 ft Boundary Part 4.SSF
SU 1	-0.37	35,498	396184.94	4566625.53	1289.638	1.70	0.90	Uncorrected	Pro 6H	8/3/2016 0:00	01:11:21pm	New	Sensor	08032016-1 ft Boundary Part 4.SSF
SU 1	-0.38	35,497	396198.3	4566632.8	1290.158	1.40	0.80	Uncorrected	Pro 6H	8/3/2016 0:00	12:57:58pm	New	Sensor	08032016-1 ft Boundary Part 4.SSF
SU 1	-0.38	35,494	396201.44	4566633.44	1289.613	1.40	0.80	Uncorrected	Pro 6H	8/3/2016 0:00	01:00:58pm	New	Sensor	08032016-1 ft Boundary Part 4.SSF
SU 1	-0.38	35,493	396196.88	4566629.37	1289.827	1.40	0.80	Uncorrected	Pro 6H	8/3/2016 0:00	12:49:45pm	New	Sensor	08032016-1 ft Boundary Part 4.SSF
SU 1	-0.38	35,483	396194.1	4566630.34	1290.005	1.40	0.80	Uncorrected	Pro 6H	8/3/2016 0:00	12:53:47pm	New	Sensor	08032016-1 ft Boundary Part 4.SSF
SU 1	-0.38	35,478	396186.39	4566626.12	1289.925	1.60	0.80	Uncorrected	Pro 6H	8/3/2016 0:00	12:35:04pm	New	Sensor	08032016-1 ft Boundary Part 4.SSF
SU 1	-0.38	35,476	396190.34	4566627.9	1290.298	1.60	0.80	Uncorrected	Pro 6H	8/3/2016 0:00	12:41:25pm	New	Sensor	08032016-1 ft Boundary Part 4.SSF
SU 1	-0.38	35,475	396189.02	4566630.67	1290.22	1.50	0.80	Uncorrected	Pro 6H	8/3/2016 0:00	12:45:36pm	New	Sensor	08032016-1 ft Boundary Part 4.SSF
SU 1	-0.38	35,475	396190.17	4566631.88	1290.153	1.40	0.80	Uncorrected	Pro 6H	8/3/2016 0:00	12:48:20pm	New	Sensor	08032016-1 ft Boundary Part 4.SSF
SU 1	-0.38	35,475	396194.3	4566623.47	1289.185	1.50	0.80	Uncorrected	Pro 6H	8/3/2016 0:00	01:06:27pm	New	Sensor	08032016-1 ft Boundary Part 4.SSF
SU 1	-0.38	35,469	396200.78	4566624.59	1289.852	1.50	0.80	Uncorrected	Pro 6H	8/3/2016 0:00	12:45:56pm	New	Sensor	08032016-1 ft Boundary Part 4.SSF
SU 1	-0.38	35,469	396189.82	4566631.59	1289.927	1.50	0.80	Uncorrected	Pro 6H	8/3/2016 0:00	12:47:02pm	New	Sensor	08032016-1 ft Boundary Part 4.SSF
SU 1	-0.38	35,469	396200.12	4566632.92	1289.026	1.50	0.80	Uncorrected	Pro 6H	8/3/2016 0:00	01:06:45pm	New	Sensor	08032016-1 ft Boundary Part 4.SSF
SU 1	-0.39	35,461	396195.2	4566628.77	1290.051	1.50	0.80	Uncorrected	Pro 6H	8/3/2016 0:00	12:48:12pm	New	Sensor	08032016-1 ft Boundary Part 4.SSF
SU 1	-0.39	35,461	396193.16	4566635.05	1290.149	1.40	0.80	Uncorrected	Pro 6H	8/3/2016 0:00	12:56:50pm	New	Sensor	08032016-1 ft Boundary Part 4.SSF
SU 1	-0.39	35,460	396218.62	4566614.62	1290.604	1.90	0.90	Uncorrected	Pro 6H	8/3/2016 0:00	12:25:54pm	New	Sensor	08032016-1 ft Boundary Part 4.SSF
SU 1	-0.39	35,458	396227.17	4566610.39	1290.27	1.90	0.90	Uncorrected	Pro 6H	8/3/2016 0:00	12:26:19pm	New	Sensor	08032016-1 ft Boundary Part 4.SSF
SU 1	-0.39	35,456	396192.54	4566632.12	1290.045	1.40	0.80	Uncorrected	Pro 6H	8/3/2016 0:00	12:53:44pm	New	Sensor	08032016-1 ft Boundary Part 4.SSF
SU 1	-0.39	35,454	396195.77	4566624.13	1289.95	1.40	0.80	Uncorrected	Pro 6H	8/3/2016 0:00	01:04:07pm	New	Sensor	08032016-1 ft Boundary Part 4.SSF

SU	Z-Score	CPM	Easting	Northing	MSL	PDOP	HDOP	CorrType	RcvrType	GPS_Date	GPS_Time	Update	FeatName	Datafile
SU 1	-0.39	35,451	396206.61	4566622.75	1289.389	1.50	0.80	Uncorrected	Pro 6H	8/3/2016 0:00	12:47:28pm	New	Sensor	08032016-1 ft Boundary Part 4.SSF
SU 1	-0.39	35,450	396195.6	4566624.46	1289.203	1.70	0.90	Uncorrected	Pro 6H	8/3/2016 0:00	01:10:37pm	New	Sensor	08032016-1 ft Boundary Part 4.SSF
SU 1	-0.39	35,449	396190.01	4566630.14	1290.184	1.50	0.80	Uncorrected	Pro 6H	8/3/2016 0:00	12:45:38pm	New	Sensor	08032016-1 ft Boundary Part 4.SSF
SU 1	-0.39	35,448	396190.56	4566626.56	1289.024	1.60	1.00	Uncorrected	Pro 6H	8/3/2016 0:00	01:05:27pm	New	Sensor	08032016-1 ft Boundary Part 4.SSF
SU 1	-0.39	35,445	396198.64	4566621.98	1289.924	1.60	0.80	Uncorrected	Pro 6H	8/3/2016 0:00	12:39:21pm	New	Sensor	08032016-1 ft Boundary Part 4.SSF
SU 1	-0.39	35,442	396231.89	4566613.3	1289.819	1.90	0.90	Uncorrected	Pro 6H	8/3/2016 0:00	12:23:44pm	New	Sensor	08032016-1 ft Boundary Part 4.SSF
SU 1	-0.39	35,441	396184.76	4566622.43	1290.194	1.60	1.00	Uncorrected	Pro 6H	8/3/2016 0:00	01:04:45pm	New	Sensor	08032016-1 ft Boundary Part 4.SSF
SU 1	-0.39	35,438	396214.18	4566622.28	1291.436	1.90	0.90	Uncorrected	Pro 6H	8/3/2016 0:00	12:28:06pm	New	Sensor	08032016-1 ft Boundary Part 4.SSF
SU 1	-0.39	35,436	396201.35	4566622.67	1289.718	1.60	0.80	Uncorrected	Pro 6H	8/3/2016 0:00	12:42:16pm	New	Sensor	08032016-1 ft Boundary Part 4.SSF
SU 1	-0.39	35,436	396197.27	4566629.64	1289.864	1.40	0.80	Uncorrected	Pro 6H	8/3/2016 0:00	12:50:22pm	New	Sensor	08032016-1 ft Boundary Part 4.SSF
SU 1	-0.4	35,433	396234.04	4566613.94	1289.138	1.60	0.80	Uncorrected	Pro 6H	8/3/2016 0:00	12:31:29pm	New	Sensor	08032016-1 ft Boundary Part 4.SSF
SU 1	-0.4	35,431	396197.13	4566633.79	1290.205	1.40	0.80	Uncorrected	Pro 6H	8/3/2016 0:00	12:58:29pm	New	Sensor	08032016-1 ft Boundary Part 4.SSF
SU 1	-0.4	35,429	396231.42	4566613.28	1289.652	1.90	0.90	Uncorrected	Pro 6H	8/3/2016 0:00	12:23:11pm	New	Sensor	08032016-1 ft Boundary Part 4.SSF
SU 1	-0.4	35,427	396193.89	4566633.63	1289.022	1.60	1.00	Uncorrected	Pro 6H	8/3/2016 0:00	01:05:16pm	New	Sensor	08032016-1 ft Boundary Part 4.SSF
SU 1	-0.4	35,424	396190.81	4566634.02	1290.174	1.40	0.80	Uncorrected	Pro 6H	8/3/2016 0:00	12:52:01pm	New	Sensor	08032016-1 ft Boundary Part 4.SSF
SU 1	-0.4	35,423	396209.55	4566616.22	1289.481	1.60	0.80	Uncorrected	Pro 6H	8/3/2016 0:00	12:40:31pm	New	Sensor	08032016-1 ft Boundary Part 4.SSF
SU 1	-0.4	35,418	396189.2	4566635.35	1290.194	1.40	0.80	Uncorrected	Pro 6H	8/3/2016 0:00	12:51:58pm	New	Sensor	08032016-1 ft Boundary Part 4.SSF
SU 1	-0.4	35,413	396202.52	4566628.32	1289.654	1.40	0.80	Uncorrected	Pro 6H	8/3/2016 0:00	12:53:11pm	New	Sensor	08032016-1 ft Boundary Part 4.SSF
SU 1	-0.4	35,411	396187.38	4566625.95	1290.468	1.60	0.80	Uncorrected	Pro 6H	8/3/2016 0:00	12:35:01pm	New	Sensor	08032016-1 ft Boundary Part 4.SSF
SU 1	-0.4	35,411	396188.64	4566627.18	1290.27	1.60	0.80	Uncorrected	Pro 6H	8/3/2016 0:00	12:39:38pm	New	Sensor	08032016-1 ft Boundary Part 4.SSF
SU 1	-0.4	35,407	396210.65	4566621.99	1288.396	1.60	0.90	Uncorrected	Pro 6H	8/3/2016 0:00	01:27:54pm	New	Sensor	08032016-1 ft Boundary Part 4.SSF
SU 1	-0.41	35,403	396185.26	4566627.45	1290.767	1.60	0.80	Uncorrected	Pro 6H	8/3/2016 0:00	12:37:50pm	New	Sensor	08032016-1 ft Boundary Part 4.SSF
SU 1	-0.41	35,394	396233.81	4566614.84	1289.118	1.60	0.80	Uncorrected	Pro 6H	8/3/2016 0:00	12:31:31pm	New	Sensor	08032016-1 ft Boundary Part 4.SSF
SU 1	-0.41	35,390	396193.42	4566632.12	1289.948	1.40	0.80	Uncorrected	Pro 6H	8/3/2016 0:00	12:52:06pm	New	Sensor	08032016-1 ft Boundary Part 4.SSF
SU 1	-0.41	35,389	396216.13	4566614.71	1290.7	1.90	0.90	Uncorrected	Pro 6H	8/3/2016 0:00	12:26:00pm	New	Sensor	08032016-1 ft Boundary Part 4.SSF
SU 1	-0.41	35,388	396198.03	4566622.65	1289.904	1.60	0.80	Uncorrected	Pro 6H	8/3/2016 0:00	12:40:11pm	New	Sensor	08032016-1 ft Boundary Part 4.SSF
SU 1	-0.41	35,385	396201.78	4566629.16	1290.122	1.40	0.80	Uncorrected	Pro 6H	8/3/2016 0:00	12:55:26pm	New	Sensor	08032016-1 ft Boundary Part 4.SSF
SU 1	-0.41	35,384	396186.48	4566630.17	1290.399	1.60	0.80	Uncorrected	Pro 6H	8/3/2016 0:00	12:41:18pm	New	Sensor	08032016-1 ft Boundary Part 4.SSF
SU 1	-0.42	35,371	396199.41	4566619.12	1289.037	1.40	0.80	Uncorrected	Pro 6H	8/3/2016 0:00	01:24:59pm	New	Sensor	08032016-1 ft Boundary Part 4.SSF
SU 1	-0.42	35,371	396199.91	4566622.38	1288.89	1.60	0.90	Uncorrected	Pro 6H	8/3/2016 0:00	01:26:30pm	New	Sensor	08032016-1 ft Boundary Part 4.SSF
SU 1	-0.42	35,370	396189.93	4566625.29	1290.476	1.60	0.80	Uncorrected	Pro 6H	8/3/2016 0:00	12:37:41pm	New	Sensor	08032016-1 ft Boundary Part 4.SSF
SU 1	-0.42	35,367	396184.35	4566626.75	1290.556	1.40	0.80	Uncorrected	Pro 6H	8/3/2016 0:00	01:04:23pm	New	Sensor	08032016-1 ft Boundary Part 4.SSF
SU 1	-0.42	35,364	396196.15	4566634.97	1289.066	1.50	0.80	Uncorrected	Pro 6H	8/3/2016 0:00	01:05:56pm	New	Sensor	08032016-1 ft Boundary Part 4.SSF
SU 1	-0.42	35,362	396207.77	4566622.7	1288.469	1.60	0.90	Uncorrected	Pro 6H	8/3/2016 0:00	01:27:37pm	New	Sensor	08032016-1 ft Boundary Part 4.SSF
SU 1	-0.42	35,357	396196.66	4566633.18	1289.146	1.70	0.90	Uncorrected	Pro 6H	8/3/2016 0:00	01:10:50pm	New	Sensor	08032016-1 ft Boundary Part 4.SSF
SU 1	-0.42	35,356	396184.91	4566626.54	1289.741	1.60	1.00	Uncorrected	Pro 6H	8/3/2016 0:00	01:04:54pm	New	Sensor	08032016-1 ft Boundary Part 4.SSF
SU 1	-0.42	35,355	396202.49	4566621.67	1289.637	1.60	0.80	Uncorrected	Pro 6H	8/3/2016 0:00	12:41:48pm	New	Sensor	08032016-1 ft Boundary Part 4.SSF
SU 1	-0.42	35,354	396197.93	4566636.02	1289.645	1.40	0.80	Uncorrected	Pro 6H	8/3/2016 0:00	01:02:59pm	New	Sensor	08032016-1 ft Boundary Part 4.SSF
SU 1	-0.42	35,353	396194.99	4566624.3	1290.002	1.40	0.80	Uncorrected	Pro 6H	8/3/2016 0:00	01:04:08pm	New	Sensor	08032016-1 ft Boundary Part 4.SSF
SU 1	-0.42	35,352	396190.21	4566636.43	1290.493	1.40	0.80	Uncorrected	Pro 6H	8/3/2016 0:00	12:56:40pm	New	Sensor	08032016-1 ft Boundary Part 4.SSF
SU 1	-0.43	35,342	396196.23	4566625.81	1290.056	1.60	0.80	Uncorrected	Pro 6H	8/3/2016 0:00	12:43:09pm	New	Sensor	08032016-1 ft Boundary Part 4.SSF
SU 1	-0.43	35,341	396196.78	4566632.29	1290.282	1.40	0.80	Uncorrected	Pro 6H	8/3/2016 0:00	12:56:28pm	New	Sensor	08032016-1 ft Boundary Part 4.SSF
SU 1	-0.43	35,340	396192.73	4566632.23	1290.139	1.40	0.80	Uncorrected	Pro 6H	8/3/2016 0:00	12:51:45pm	New	Sensor	08032016-1 ft Boundary Part 4.SSF
SU 1	-0.43	35,337	396197.13	4566636.19	1289.689	1.40	0.80	Uncorrected	Pro 6H	8/3/2016 0:00	01:02:58pm	New	Sensor	08032016-1 ft Boundary Part 4.SSF
SU 1	-0.43	35,336	396202.72	4566626.44	1289.651	1.40	0.80	Uncorrected	Pro 6H	8/3/2016 0:00	12:49:33pm	New	Sensor	08032016-1 ft Boundary Part 4.SSF
SU 1	-0.43	35,335	396196.72	4566623.88	1290.068	1.60	0.80	Uncorrected	Pro 6H	8/3/2016 0:00	12:40:57pm	New	Sensor	08032016-1 ft Boundary Part 4.SSF
SU 1	-0.43	35,335	396191.42	4566632.79	1289.178	1.60	1.00	Uncorrected	Pro 6H	8/3/2016 0:00	01:05:06pm	New	Sensor	08032016-1 ft Boundary Part 4.SSF
SU 1	-0.43	35,333	396200.42	4566632.79	1290.071	1.40	0.80	Uncorrected	Pro 6H	8/3/2016 0:00	12:59:29pm	New	Sensor	08032016-1 ft Boundary Part 4.SSF
SU 1	-0.43	35,332	396196.42	4566620.79	1290.404	1.60	0.80	Uncorrected	Pro 6H	8/3/2016 0:00	12:34:46pm	New	Sensor	08032016-1 ft Boundary Part 4.SSF
SU 1	-0.43	35,330	396199.96	4566624.39	1288.869	1.50	0.80	Uncorrected	Pro 6H	8/3/2016 0:00	01:08:09pm	New	Sensor	08032016-1 ft Boundary Part 4.SSF
SU 1	-0.43	35,329	396216.36	4566612.03	1289.685	1.60	0.80	Uncorrected	Pro 6H	8/3/2016 0:00	12:33:03pm	New	Sensor	08032016-1 ft Boundary Part 4.SSF
SU 1	-0.43	35,326	396196.32	4566625.12	1289.97	1.60	0.80	Uncorrected	Pro 6H	8/3/2016 0:00	12:41:36pm	New	Sensor	08032016-1 ft Boundary Part 4.SSF

SU	Z-Score	CPM	Easting	Northing	MSL	PDOP	HDOP	CorrType	RcvrType	GPS_Date	GPS_Time	Update	FeatName	Datafile
SU 1	-0.43	35,324	396197.78	4566623.94	1289.945	1.60	0.80	Uncorrected	Pro 6H	8/3/2016 0:00	12:41:39pm	New	Sensor	08032016-1 ft Boundary Part 4.SSF
SU 1	-0.43	35,319	396216.99	4566618.03	1289.836	1.60	0.80	Uncorrected	Pro 6H	8/3/2016 0:00	12:31:58pm	New	Sensor	08032016-1 ft Boundary Part 4.SSF
SU 1	-0.43	35,318	396189.55	4566624.59	1289.065	1.50	0.80	Uncorrected	Pro 6H	8/3/2016 0:00	01:05:30pm	New	Sensor	08032016-1 ft Boundary Part 4.SSF
SU 1	-0.43	35,317	396193.58	4566632.97	1289.014	1.60	1.00	Uncorrected	Pro 6H	8/3/2016 0:00	01:05:17pm	New	Sensor	08032016-1 ft Boundary Part 4.SSF
SU 1	-0.44	35,311	396204.1	4566627.07	1289.456	1.40	0.80	Uncorrected	Pro 6H	8/3/2016 0:00	12:52:25pm	New	Sensor	08032016-1 ft Boundary Part 4.SSF
SU 1	-0.44	35,306	396199.3	4566633.46	1290.106	1.40	0.80	Uncorrected	Pro 6H	8/3/2016 0:00	12:59:31pm	New	Sensor	08032016-1 ft Boundary Part 4.SSF
SU 1	-0.44	35,300	396210.23	4566617.95	1289.99	1.60	0.80	Uncorrected	Pro 6H	8/3/2016 0:00	12:32:22pm	New	Sensor	08032016-1 ft Boundary Part 4.SSF
SU 1	-0.44	35,297	396192.84	4566630.89	1290.081	1.40	0.80	Uncorrected	Pro 6H	8/3/2016 0:00	12:48:36pm	New	Sensor	08032016-1 ft Boundary Part 4.SSF
SU 1	-0.44	35,295	396195.24	4566625.54	1289.99	1.60	0.80	Uncorrected	Pro 6H	8/3/2016 0:00	12:41:34pm	New	Sensor	08032016-1 ft Boundary Part 4.SSF
SU 1	-0.44	35,294	396192.1	4566637.26	1290.451	1.40	0.80	Uncorrected	Pro 6H	8/3/2016 0:00	12:58:20pm	New	Sensor	08032016-1 ft Boundary Part 4.SSF
SU 1	-0.44	35,293	396200.73	4566631.22	1290.035	1.40	0.80	Uncorrected	Pro 6H	8/3/2016 0:00	12:57:53pm	New	Sensor	08032016-1 ft Boundary Part 4.SSF
SU 1	-0.44	35,292	396215.72	4566612.19	1289.728	1.60	0.80	Uncorrected	Pro 6H	8/3/2016 0:00	12:33:04pm	New	Sensor	08032016-1 ft Boundary Part 4.SSF
SU 1	-0.44	35,291	396198.08	4566628.96	1289.214	1.40	0.80	Uncorrected	Pro 6H	8/3/2016 0:00	01:13:53pm	New	Sensor	08032016-1 ft Boundary Part 4.SSF
SU 1	-0.44	35,289	396197.73	4566629.67	1289.997	1.40	0.80	Uncorrected	Pro 6H	8/3/2016 0:00	12:51:37pm	New	Sensor	08032016-1 ft Boundary Part 4.SSF
SU 1	-0.44	35,288	396191.54	4566624.54	1290.509	1.60	0.80	Uncorrected	Pro 6H	8/3/2016 0:00	12:37:38pm	New	Sensor	08032016-1 ft Boundary Part 4.SSF
SU 1	-0.44	35,288	396193.76	4566622.24	1289.173	1.50	0.80	Uncorrected	Pro 6H	8/3/2016 0:00	01:06:25pm	New	Sensor	08032016-1 ft Boundary Part 4.SSF
SU 1	-0.44	35,286	396199.48	4566621.8	1288.874	1.60	0.90	Uncorrected	Pro 6H	8/3/2016 0:00	01:26:29pm	New	Sensor	08032016-1 ft Boundary Part 4.SSF
SU 1	-0.45	35,278	396208.12	4566623.23	1289.47	1.40	0.80	Uncorrected	Pro 6H	8/3/2016 0:00	12:49:03pm	New	Sensor	08032016-1 ft Boundary Part 4.SSF
SU 1	-0.45	35,275	396195.35	4566621.5	1290.431	1.60	0.80	Uncorrected	Pro 6H	8/3/2016 0:00	12:34:48pm	New	Sensor	08032016-1 ft Boundary Part 4.SSF
SU 1	-0.45	35,274	396208.88	4566617.17	1289.528	1.60	0.80	Uncorrected	Pro 6H	8/3/2016 0:00	12:40:33pm	New	Sensor	08032016-1 ft Boundary Part 4.SSF
SU 1	-0.45	35,273	396227.76	4566611.08	1289.71	1.90	0.90	Uncorrected	Pro 6H	8/3/2016 0:00	12:22:05pm	New	Sensor	08032016-1 ft Boundary Part 4.SSF
SU 1	-0.45	35,266	396201.82	4566626.53	1289.781	1.40	0.80	Uncorrected	Pro 6H	8/3/2016 0:00	12:48:51pm	New	Sensor	08032016-1 ft Boundary Part 4.SSF
SU 1	-0.45	35,266	396198.54	4566630.03	1289.792	1.40	0.80	Uncorrected	Pro 6H	8/3/2016 0:00	12:53:17pm	New	Sensor	08032016-1 ft Boundary Part 4.SSF
SU 1	-0.45	35,264	396193.47	4566631.35	1289.997	1.40	0.80	Uncorrected	Pro 6H	8/3/2016 0:00	12:50:16pm	New	Sensor	08032016-1 ft Boundary Part 4.SSF
SU 1	-0.45	35,264	396191.11	4566633.84	1290.179	1.40	0.80	Uncorrected	Pro 6H	8/3/2016 0:00	12:53:41pm	New	Sensor	08032016-1 ft Boundary Part 4.SSF
SU 1	-0.45	35,262	396200	4566634.93	1289.661	1.40	0.80	Uncorrected	Pro 6H	8/3/2016 0:00	01:02:33pm	New	Sensor	08032016-1 ft Boundary Part 4.SSF
SU 1	-0.45	35,258	396214.56	4566612.42	1289.798	1.60	0.80	Uncorrected	Pro 6H	8/3/2016 0:00	12:33:06pm	New	Sensor	08032016-1 ft Boundary Part 4.SSF
SU 1	-0.45	35,255	396188.51	4566632.61	1290.195	1.40	0.80	Uncorrected	Pro 6H	8/3/2016 0:00	12:48:24pm	New	Sensor	08032016-1 ft Boundary Part 4.SSF
SU 1	-0.45	35,252	396198.3	4566633.21	1290.211	1.40	0.80	Uncorrected	Pro 6H	8/3/2016 0:00	12:58:31pm	New	Sensor	08032016-1 ft Boundary Part 4.SSF
SU 1	-0.45	35,251	396222.04	4566613.76	1289.504	1.60	0.80	Uncorrected	Pro 6H	8/3/2016 0:00	12:31:48pm	New	Sensor	08032016-1 ft Boundary Part 4.SSF
SU 1	-0.46	35,248	396190.13	4566635.88	1290.577	1.40	0.80	Uncorrected	Pro 6H	8/3/2016 0:00	12:55:06pm	New	Sensor	08032016-1 ft Boundary Part 4.SSF
SU 1	-0.46	35,247	396199.42	4566620.78	1288.795	1.60	0.90	Uncorrected	Pro 6H	8/3/2016 0:00	01:27:18pm	New	Sensor	08032016-1 ft Boundary Part 4.SSF
SU 1	-0.46	35,242	396192.94	4566636.77	1289.995	1.40	0.80	Uncorrected	Pro 6H	8/3/2016 0:00	01:02:52pm	New	Sensor	08032016-1 ft Boundary Part 4.SSF
SU 1	-0.46	35,237	396191.82	4566627.35	1289.16	1.50	0.80	Uncorrected	Pro 6H	8/3/2016 0:00	01:05:43pm	New	Sensor	08032016-1 ft Boundary Part 4.SSF
SU 1	-0.46	35,233	396209.36	4566621.06	1288.464	1.40	0.80	Uncorrected	Pro 6H	8/3/2016 0:00	01:23:17pm	New	Sensor	08032016-1 ft Boundary Part 4.SSF
SU 1	-0.46	35,231	396191.67	4566624.66	1290.12	1.40	0.80	Uncorrected	Pro 6H	8/3/2016 0:00	01:04:12pm	New	Sensor	08032016-1 ft Boundary Part 4.SSF
SU 1	-0.46	35,230	396221.36	4566613.83	1290.367	1.90	0.90	Uncorrected	Pro 6H	8/3/2016 0:00	12:25:49pm	New	Sensor	08032016-1 ft Boundary Part 4.SSF
SU 1	-0.46	35,224	396184.55	4566626.77	1289.698	1.70	0.90	Uncorrected	Pro 6H	8/3/2016 0:00	01:11:18pm	New	Sensor	08032016-1 ft Boundary Part 4.SSF
SU 1	-0.46	35,221	396201.2	4566629.41	1290.17	1.40	0.80	Uncorrected	Pro 6H	8/3/2016 0:00	12:55:25pm	New	Sensor	08032016-1 ft Boundary Part 4.SSF
SU 1	-0.47	35,216	396220.34	4566614.19	1290.462	1.90	0.90	Uncorrected	Pro 6H	8/3/2016 0:00	12:25:51pm	New	Sensor	08032016-1 ft Boundary Part 4.SSF
SU 1	-0.47	35,216	396195.9	4566627.58	1289.92	1.50	0.80	Uncorrected	Pro 6H	8/3/2016 0:00	12:46:42pm	New	Sensor	08032016-1 ft Boundary Part 4.SSF
SU 1	-0.47	35,215	396211.07	4566619.79	1289.279	1.50	0.80	Uncorrected	Pro 6H	8/3/2016 0:00	12:46:14pm	New	Sensor	08032016-1 ft Boundary Part 4.SSF
SU 1	-0.47	35,214	396189.53	4566624.54	1290.449	1.60	0.80	Uncorrected	Pro 6H	8/3/2016 0:00	12:34:57pm	New	Sensor	08032016-1 ft Boundary Part 4.SSF
SU 1	-0.47	35,213	396188.17	4566633.04	1290.167	1.40	0.80	Uncorrected	Pro 6H	8/3/2016 0:00	12:48:24pm	New	Sensor	08032016-1 ft Boundary Part 4.SSF
SU 1	-0.47	35,213	396188.86	4566622.59	1289.264	1.50	0.80	Uncorrected	Pro 6H	8/3/2016 0:00	01:05:33pm	New	Sensor	08032016-1 ft Boundary Part 4.SSF
SU 1	-0.47	35,211	396192.15	4566628.58	1290.163	1.50	0.80	Uncorrected	Pro 6H	8/3/2016 0:00	12:45:20pm	New	Sensor	08032016-1 ft Boundary Part 4.SSF
SU 1	-0.47	35,208	396188.73	4566625.34	1290.687	1.60	0.80	Uncorrected	Pro 6H	8/3/2016 0:00	12:35:40pm	New	Sensor	08032016-1 ft Boundary Part 4.SSF
SU 1	-0.47	35,208	396194.32	4566634.32	1290.12	1.40	0.80	Uncorrected	Pro 6H	8/3/2016 0:00	12:56:52pm	New	Sensor	08032016-1 ft Boundary Part 4.SSF
SU 1	-0.47	35,206	396196.36	4566622.17	1290.376	1.60	0.80	Uncorrected	Pro 6H	8/3/2016 0:00	12:37:28pm	New	Sensor	08032016-1 ft Boundary Part 4.SSF
SU 1	-0.47	35,206	396200.84	4566630.75	1289.988	1.40	0.80	Uncorrected	Pro 6H	8/3/2016 0:00	12:57:03pm	New	Sensor	08032016-1 ft Boundary Part 4.SSF
SU 1	-0.47	35,203	396200.38	4566621.67	1288.809	1.60	0.90	Uncorrected	Pro 6H	8/3/2016 0:00	01:26:32pm	New	Sensor	08032016-1 ft Boundary Part 4.SSF
SU 1	-0.47	35,200	396199.33	4566619.72	1289.099	1.40	0.80	Uncorrected	Pro 6H	8/3/2016 0:00	01:13:37pm	New	Sensor	08032016-1 ft Boundary Part 4.SSF

SU	Z-Score	CPM	Easting	Northing	MSL	PDOP	HDOP	CorrType	RcvrType	GPS_Date	GPS_Time	Update	FeatName	Datafile
SU 1	-0.47	35,193	396199.83	4566626.6	1289.788	1.50	0.80	Uncorrected	Pro 6H	8/3/2016 0:00	12:48:04pm	New	Sensor	08032016-1 ft Boundary Part 4.SSF
SU 1	-0.47	35,190	396219.12	4566609.86	1289.345	1.60	0.80	Uncorrected	Pro 6H	8/3/2016 0:00	12:34:01pm	New	Sensor	08032016-1 ft Boundary Part 4.SSF
SU 1	-0.47	35,188	396227.42	4566610.53	1289.828	1.90	0.90	Uncorrected	Pro 6H	8/3/2016 0:00	12:22:06pm	New	Sensor	08032016-1 ft Boundary Part 4.SSF
SU 1	-0.47	35,187	396185.06	4566626.08	1289.759	1.60	1.00	Uncorrected	Pro 6H	8/3/2016 0:00	01:04:52pm	New	Sensor	08032016-1 ft Boundary Part 4.SSF
SU 1	-0.48	35,184	396201.93	4566622.18	1289.671	1.60	0.80	Uncorrected	Pro 6H	8/3/2016 0:00	12:42:15pm	New	Sensor	08032016-1 ft Boundary Part 4.SSF
SU 1	-0.48	35,181	396232.19	4566612.34	1289.799	1.90	0.90	Uncorrected	Pro 6H	8/3/2016 0:00	12:24:00pm	New	Sensor	08032016-1 ft Boundary Part 4.SSF
SU 1	-0.48	35,172	396200.52	4566626.28	1289.796	1.50	0.80	Uncorrected	Pro 6H	8/3/2016 0:00	12:48:02pm	New	Sensor	08032016-1 ft Boundary Part 4.SSF
SU 1	-0.48	35,165	396214.44	4566613.16	1288.652	1.40	0.80	Uncorrected	Pro 6H	8/3/2016 0:00	01:12:49pm	New	Sensor	08032016-1 ft Boundary Part 4.SSF
SU 1	-0.49	35,155	396193.62	4566632.94	1290.058	1.40	0.80	Uncorrected	Pro 6H	8/3/2016 0:00	12:53:26pm	New	Sensor	08032016-1 ft Boundary Part 4.SSF
SU 1	-0.49	35,150	396192.26	4566632.04	1290.011	1.40	0.80	Uncorrected	Pro 6H	8/3/2016 0:00	12:50:13pm	New	Sensor	08032016-1 ft Boundary Part 4.SSF
SU 1	-0.49	35,149	396192.17	4566625.21	1290.189	1.60	0.80	Uncorrected	Pro 6H	8/3/2016 0:00	12:39:32pm	New	Sensor	08032016-1 ft Boundary Part 4.SSF
SU 1	-0.49	35,149	396212.06	4566621.35	1289.194	1.50	0.80	Uncorrected	Pro 6H	8/3/2016 0:00	12:47:39pm	New	Sensor	08032016-1 ft Boundary Part 4.SSF
SU 1	-0.49	35,147	396191.47	4566623.36	1290.547	1.60	0.80	Uncorrected	Pro 6H	8/3/2016 0:00	12:34:54pm	New	Sensor	08032016-1 ft Boundary Part 4.SSF
SU 1	-0.49	35,146	396212.26	4566619.7	1288.38	1.40	0.80	Uncorrected	Pro 6H	8/3/2016 0:00	01:23:11pm	New	Sensor	08032016-1 ft Boundary Part 4.SSF
SU 1	-0.49	35,145	396189.01	4566635.2	1289.4	1.70	0.90	Uncorrected	Pro 6H	8/3/2016 0:00	01:11:01pm	New	Sensor	08032016-1 ft Boundary Part 4.SSF
SU 1	-0.49	35,135	396185.55	4566626.46	1289.756	1.60	1.00	Uncorrected	Pro 6H	8/3/2016 0:00	01:04:49pm	New	Sensor	08032016-1 ft Boundary Part 4.SSF
SU 1	-0.49	35,134	396193.26	4566630.63	1290.074	1.40	0.80	Uncorrected	Pro 6H	8/3/2016 0:00	12:48:36pm	New	Sensor	08032016-1 ft Boundary Part 4.SSF
SU 1	-0.49	35,131	396190.4	4566628.91	1290.368	1.60	0.80	Uncorrected	Pro 6H	8/3/2016 0:00	12:42:58pm	New	Sensor	08032016-1 ft Boundary Part 4.SSF
SU 1	-0.5	35,122	396193.5	4566623.55	1290.454	1.60	0.80	Uncorrected	Pro 6H	8/3/2016 0:00	12:37:34pm	New	Sensor	08032016-1 ft Boundary Part 4.SSF
SU 1	-0.5	35,120	396194.41	4566629.72	1290.054	1.40	0.80	Uncorrected	Pro 6H	8/3/2016 0:00	12:53:48pm	New	Sensor	08032016-1 ft Boundary Part 4.SSF
SU 1	-0.5	35,115	396218.05	4566614.87	1290.626	1.90	0.90	Uncorrected	Pro 6H	8/3/2016 0:00	12:25:55pm	New	Sensor	08032016-1 ft Boundary Part 4.SSF
SU 1	-0.5	35,112	396197.32	4566624.13	1289.123	1.50	0.80	Uncorrected	Pro 6H	8/3/2016 0:00	01:07:12pm	New	Sensor	08032016-1 ft Boundary Part 4.SSF
SU 1	-0.5	35,112	396199.51	4566620.47	1288.791	1.60	0.90	Uncorrected	Pro 6H	8/3/2016 0:00	01:27:16pm	New	Sensor	08032016-1 ft Boundary Part 4.SSF
SU 1	-0.5	35,109	396189.71	4566625.8	1290.393	1.60	0.80	Uncorrected	Pro 6H	8/3/2016 0:00	12:38:00pm	New	Sensor	08032016-1 ft Boundary Part 4.SSF
SU 1	-0.5	35,103	396194.13	4566626.57	1290.098	1.60	0.80	Uncorrected	Pro 6H	8/3/2016 0:00	12:42:30pm	New	Sensor	08032016-1 ft Boundary Part 4.SSF
SU 1	-0.5	35,099	396190.93	4566625.72	1290.2	1.60	0.80	Uncorrected	Pro 6H	8/3/2016 0:00	12:39:34pm	New	Sensor	08032016-1 ft Boundary Part 4.SSF
SU 1	-0.5	35,096	396199.41	4566628.29	1288.994	1.50	0.80	Uncorrected	Pro 6H	8/3/2016 0:00	01:07:19pm	New	Sensor	08032016-1 ft Boundary Part 4.SSF
SU 1	-0.51	35,093	396216.38	4566621.02	1291.199	1.90	0.90	Uncorrected	Pro 6H	8/3/2016 0:00	12:29:04pm	New	Sensor	08032016-1 ft Boundary Part 4.SSF
SU 1	-0.51	35,089	396207.52	4566617.22	1289.474	1.60	0.80	Uncorrected	Pro 6H	8/3/2016 0:00	12:40:28pm	New	Sensor	08032016-1 ft Boundary Part 4.SSF
SU 1	-0.51	35,088	396193.58	4566622.59	1290.459	1.60	0.80	Uncorrected	Pro 6H	8/3/2016 0:00	12:34:51pm	New	Sensor	08032016-1 ft Boundary Part 4.SSF
SU 1	-0.51	35,083	396188.04	4566630.09	1290.379	1.60	0.80	Uncorrected	Pro 6H	8/3/2016 0:00	12:42:54pm	New	Sensor	08032016-1 ft Boundary Part 4.SSF
SU 1	-0.51	35,080	396231.55	4566612.69	1289.804	1.90	0.90	Uncorrected	Pro 6H	8/3/2016 0:00	12:23:45pm	New	Sensor	08032016-1 ft Boundary Part 4.SSF
SU 1	-0.51	35,078	396199.83	4566633.34	1289.002	1.50	0.80	Uncorrected	Pro 6H	8/3/2016 0:00	01:06:44pm	New	Sensor	08032016-1 ft Boundary Part 4.SSF
SU 1	-0.51	35,074	396189.78	4566634.9	1290.166	1.40	0.80	Uncorrected	Pro 6H	8/3/2016 0:00	12:51:59pm	New	Sensor	08032016-1 ft Boundary Part 4.SSF
SU 1	-0.51	35,072	396203.48	4566620.76	1288.624	1.40	0.80	Uncorrected	Pro 6H	8/3/2016 0:00	01:24:14pm	New	Sensor	08032016-1 ft Boundary Part 4.SSF
SU 1	-0.51	35,072	396202.61	4566622.22	1288.752	1.60	0.90	Uncorrected	Pro 6H	8/3/2016 0:00	01:26:07pm	New	Sensor	08032016-1 ft Boundary Part 4.SSF
SU 1	-0.51	35,068	396198.89	4566628.98	1289.96	1.40	0.80	Uncorrected	Pro 6H	8/3/2016 0:00	12:51:35pm	New	Sensor	08032016-1 ft Boundary Part 4.SSF
SU 1	-0.51	35,067	396197.9	4566631.74	1289.106	1.50	0.80	Uncorrected	Pro 6H	8/3/2016 0:00	01:06:40pm	New	Sensor	08032016-1 ft Boundary Part 4.SSF
SU 1	-0.51	35,064	396195.27	4566634.01	1289.077	1.50	0.80	Uncorrected	Pro 6H	8/3/2016 0:00	01:05:54pm	New	Sensor	08032016-1 ft Boundary Part 4.SSF
SU 1	-0.51	35,063	396195.99	4566633.16	1290.128	1.40	0.80	Uncorrected	Pro 6H	8/3/2016 0:00	12:56:55pm	New	Sensor	08032016-1 ft Boundary Part 4.SSF
SU 1	-0.52	35,056	396198.64	4566632.91	1289.004	1.50	0.80	Uncorrected	Pro 6H	8/3/2016 0:00	01:06:42pm	New	Sensor	08032016-1 ft Boundary Part 4.SSF
SU 1	-0.52	35,054	396216.36	4566621.97	1291.392	1.90	0.90	Uncorrected	Pro 6H	8/3/2016 0:00	12:28:00pm	New	Sensor	08032016-1 ft Boundary Part 4.SSF
SU 1	-0.52	35,053	396188.76	4566624.91	1290.514	1.60	0.80	Uncorrected	Pro 6H	8/3/2016 0:00	12:34:58pm	New	Sensor	08032016-1 ft Boundary Part 4.SSF
SU 1	-0.52	35,050	396191.28	4566629.6	1290.192	1.50	0.80	Uncorrected	Pro 6H	8/3/2016 0:00	12:45:40pm	New	Sensor	08032016-1 ft Boundary Part 4.SSF
SU 1	-0.52	35,049	396214.8	4566611.88	1289.634	1.60	0.80	Uncorrected	Pro 6H	8/3/2016 0:00	12:33:35pm	New	Sensor	08032016-1 ft Boundary Part 4.SSF
SU 1	-0.52	35,048	396193.21	4566621.1	1289.224	1.50	0.80	Uncorrected	Pro 6H	8/3/2016 0:00	01:06:23pm	New	Sensor	08032016-1 ft Boundary Part 4.SSF
SU 1	-0.52	35,047	396222.78	4566613.62	1289.476	1.60	0.80	Uncorrected	Pro 6H	8/3/2016 0:00	12:31:47pm	New	Sensor	08032016-1 ft Boundary Part 4.SSF
SU 1	-0.52	35,047	396192.67	4566635.47	1290.203	1.40	0.80	Uncorrected	Pro 6H	8/3/2016 0:00	12:56:49pm	New	Sensor	08032016-1 ft Boundary Part 4.SSF
SU 1	-0.52	35,047	396196.3	4566631.53	1289.123	1.50	0.80	Uncorrected	Pro 6H	8/3/2016 0:00	01:06:05pm	New	Sensor	08032016-1 ft Boundary Part 4.SSF
SU 1	-0.52	35,046	396197.31	4566626.37	1289.95	1.50	0.80	Uncorrected	Pro 6H	8/3/2016 0:00	12:45:51pm	New	Sensor	08032016-1 ft Boundary Part 4.SSF
SU 1	-0.52	35,043	396219.32	4566614.42	1290.547	1.90	0.90	Uncorrected	Pro 6H	8/3/2016 0:00	12:25:53pm	New	Sensor	08032016-1 ft Boundary Part 4.SSF
SU 1	-0.52	35,042	396189.05	4566635.83	1290.173	1.40	0.80	Uncorrected	Pro 6H	8/3/2016 0:00	12:53:37pm	New	Sensor	08032016-1 ft Boundary Part 4.SSF

SU	Z-Score	CPM	Easting	Northing	MSL	PDOP	HDOP	CorrType	RcvrType	GPS_Date	GPS_Time	Update	FeatName	Datafile
SU 1	-0.52	35,039	396188.96	4566634.41	1289.421	1.70	0.90	Uncorrected	Pro 6H	8/3/2016 0:00	01:11:03pm	New	Sensor	08032016-1 ft Boundary Part 4.SSF
SU 1	-0.52	35,038	396208.27	4566617.35	1289.549	1.60	0.80	Uncorrected	Pro 6H	8/3/2016 0:00	12:40:34pm	New	Sensor	08032016-1 ft Boundary Part 4.SSF
SU 1	-0.52	35,037	396196.98	4566635.78	1289.705	1.40	0.80	Uncorrected	Pro 6H	8/3/2016 0:00	01:01:05pm	New	Sensor	08032016-1 ft Boundary Part 4.SSF
SU 1	-0.52	35,034	396214.13	4566612.58	1289.812	1.60	0.80	Uncorrected	Pro 6H	8/3/2016 0:00	12:33:07pm	New	Sensor	08032016-1 ft Boundary Part 4.SSF
SU 1	-0.53	35,031	396199.03	4566623.26	1288.859	1.60	0.90	Uncorrected	Pro 6H	8/3/2016 0:00	01:27:25pm	New	Sensor	08032016-1 ft Boundary Part 4.SSF
SU 1	-0.53	35,028	396217.38	4566615.2	1290.648	1.90	0.90	Uncorrected	Pro 6H	8/3/2016 0:00	12:25:56pm	New	Sensor	08032016-1 ft Boundary Part 4.SSF
SU 1	-0.53	35,025	396190.61	4566632.75	1290.063	1.40	0.80	Uncorrected	Pro 6H	8/3/2016 0:00	12:49:57pm	New	Sensor	08032016-1 ft Boundary Part 4.SSF
SU 1	-0.53	35,021	396196.18	4566626.9	1290.069	1.50	0.80	Uncorrected	Pro 6H	8/3/2016 0:00	12:45:49pm	New	Sensor	08032016-1 ft Boundary Part 4.SSF
SU 1	-0.53	35,020	396197.73	4566620.63	1290.353	1.60	0.80	Uncorrected	Pro 6H	8/3/2016 0:00	12:35:57pm	New	Sensor	08032016-1 ft Boundary Part 4.SSF
SU 1	-0.53	35,016	396190.29	4566633.92	1290.246	1.40	0.80	Uncorrected	Pro 6H	8/3/2016 0:00	12:51:50pm	New	Sensor	08032016-1 ft Boundary Part 4.SSF
SU 1	-0.53	35,012	396188.95	4566623.29	1289.205	1.50	0.80	Uncorrected	Pro 6H	8/3/2016 0:00	01:05:32pm	New	Sensor	08032016-1 ft Boundary Part 4.SSF
SU 1	-0.53	35,011	396191.97	4566634.76	1290.544	1.40	0.80	Uncorrected	Pro 6H	8/3/2016 0:00	12:55:09pm	New	Sensor	08032016-1 ft Boundary Part 4.SSF
SU 1	-0.53	35,011	396195.44	4566636.23	1290.27	1.40	0.80	Uncorrected	Pro 6H	8/3/2016 0:00	12:59:57pm	New	Sensor	08032016-1 ft Boundary Part 4.SSF
SU 1	-0.53	35,006	396194.84	4566623.77	1289.023	1.40	0.80	Uncorrected	Pro 6H	8/3/2016 0:00	01:25:33pm	New	Sensor	08032016-1 ft Boundary Part 4.SSF
SU 1	-0.53	35,002	396189.36	4566625.59	1290.469	1.60	0.80	Uncorrected	Pro 6H	8/3/2016 0:00	12:37:42pm	New	Sensor	08032016-1 ft Boundary Part 4.SSF
SU 1	-0.54	34,995	396206.79	4566618.41	1289.619	1.60	0.80	Uncorrected	Pro 6H	8/3/2016 0:00	12:40:37pm	New	Sensor	08032016-1 ft Boundary Part 4.SSF
SU 1	-0.54	34,995	396201.78	4566623.93	1288.815	1.50	0.80	Uncorrected	Pro 6H	8/3/2016 0:00	01:08:42pm	New	Sensor	08032016-1 ft Boundary Part 4.SSF
SU 1	-0.54	34,992	396199.42	4566622.49	1289.981	1.60	0.80	Uncorrected	Pro 6H	8/3/2016 0:00	12:40:52pm	New	Sensor	08032016-1 ft Boundary Part 4.SSF
SU 1	-0.54	34,987	396190.27	4566623.53	1289.17	1.50	0.80	Uncorrected	Pro 6H	8/3/2016 0:00	01:05:37pm	New	Sensor	08032016-1 ft Boundary Part 4.SSF
SU 1	-0.54	34,979	396194.76	4566621.89	1290.463	1.60	0.80	Uncorrected	Pro 6H	8/3/2016 0:00	12:34:49pm	New	Sensor	08032016-1 ft Boundary Part 4.SSF
SU 1	-0.54	34,979	396199.86	4566623.04	1289.861	1.60	0.80	Uncorrected	Pro 6H	8/3/2016 0:00	12:41:43pm	New	Sensor	08032016-1 ft Boundary Part 4.SSF
SU 1	-0.54	34,976	396190.86	4566625.2	1290.461	1.60	0.80	Uncorrected	Pro 6H	8/3/2016 0:00	12:38:02pm	New	Sensor	08032016-1 ft Boundary Part 4.SSF
SU 1	-0.55	34,967	396189.22	4566626.85	1290.223	1.60	0.80	Uncorrected	Pro 6H	8/3/2016 0:00	12:39:37pm	New	Sensor	08032016-1 ft Boundary Part 4.SSF
SU 1	-0.55	34,964	396220.53	4566614.71	1289.588	1.60	0.80	Uncorrected	Pro 6H	8/3/2016 0:00	12:31:51pm	New	Sensor	08032016-1 ft Boundary Part 4.SSF
SU 1	-0.55	34,958	396196.33	4566623.12	1290.065	1.60	0.80	Uncorrected	Pro 6H	8/3/2016 0:00	12:39:25pm	New	Sensor	08032016-1 ft Boundary Part 4.SSF
SU 1	-0.55	34,958	396193.74	4566630.74	1289.948	1.40	0.80	Uncorrected	Pro 6H	8/3/2016 0:00	12:49:51pm	New	Sensor	08032016-1 ft Boundary Part 4.SSF
SU 1	-0.55	34,958	396199.84	4566634.71	1289.618	1.40	0.80	Uncorrected	Pro 6H	8/3/2016 0:00	01:01:35pm	New	Sensor	08032016-1 ft Boundary Part 4.SSF
SU 1	-0.55	34,957	396198	4566634.63	1290.178	1.40	0.80	Uncorrected	Pro 6H	8/3/2016 0:00	01:00:01pm	New	Sensor	08032016-1 ft Boundary Part 4.SSF
SU 1	-0.55	34,956	396193	4566629.69	1289.161	1.50	0.80	Uncorrected	Pro 6H	8/3/2016 0:00	01:05:47pm	New	Sensor	08032016-1 ft Boundary Part 4.SSF
SU 1	-0.55	34,954	396202.54	4566622.37	1288.944	1.70	0.90	Uncorrected	Pro 6H	8/3/2016 0:00	01:10:19pm	New	Sensor	08032016-1 ft Boundary Part 4.SSF
SU 1	-0.55	34,950	396199.57	4566625.17	1289.867	1.50	0.80	Uncorrected	Pro 6H	8/3/2016 0:00	12:45:54pm	New	Sensor	08032016-1 ft Boundary Part 4.SSF
SU 1	-0.55	34,947	396203.65	4566619.92	1289.702	1.60	0.80	Uncorrected	Pro 6H	8/3/2016 0:00	12:40:21pm	New	Sensor	08032016-1 ft Boundary Part 4.SSF
SU 1	-0.55	34,943	396190.5	4566633.62	1290.259	1.40	0.80	Uncorrected	Pro 6H	8/3/2016 0:00	12:51:50pm	New	Sensor	08032016-1 ft Boundary Part 4.SSF
SU 1	-0.55	34,940	396192.43	4566635.34	1290.404	1.40	0.80	Uncorrected	Pro 6H	8/3/2016 0:00	12:56:36pm	New	Sensor	08032016-1 ft Boundary Part 4.SSF
SU 1	-0.56	34,925	396199.94	4566623.7	1289.857	1.60	0.80	Uncorrected	Pro 6H	8/3/2016 0:00	12:43:16pm	New	Sensor	08032016-1 ft Boundary Part 4.SSF
SU 1	-0.56	34,925	396191.29	4566635.25	1290.574	1.40	0.80	Uncorrected	Pro 6H	8/3/2016 0:00	12:55:08pm	New	Sensor	08032016-1 ft Boundary Part 4.SSF
SU 1	-0.56	34,924	396199.08	4566635.03	1289.201	1.40	0.80	Uncorrected	Pro 6H	8/3/2016 0:00	01:14:02pm	New	Sensor	08032016-1 ft Boundary Part 4.SSF
SU 1	-0.56	34,923	396233.42	4566612.59	1289.895	1.90	0.90	Uncorrected	Pro 6H	8/3/2016 0:00	12:24:49pm	New	Sensor	08032016-1 ft Boundary Part 4.SSF
SU 1	-0.56	34,916	396188.99	4566634.98	1289.394	1.70	0.90	Uncorrected	Pro 6H	8/3/2016 0:00	01:11:02pm	New	Sensor	08032016-1 ft Boundary Part 4.SSF
SU 1	-0.56	34,913	396200	4566631.79	1290.11	1.40	0.80	Uncorrected	Pro 6H	8/3/2016 0:00	12:57:55pm	New	Sensor	08032016-1 ft Boundary Part 4.SSF
SU 1	-0.56	34,911	396207.94	4566623.94	1289.539	1.40	0.80	Uncorrected	Pro 6H	8/3/2016 0:00	12:50:50pm	New	Sensor	08032016-1 ft Boundary Part 4.SSF
SU 1	-0.57	34,905	396201.39	4566623.97	1288.737	1.60	0.90	Uncorrected	Pro 6H	8/3/2016 0:00	01:25:55pm	New	Sensor	08032016-1 ft Boundary Part 4.SSF
SU 1	-0.57	34,904	396193.29	4566625.65	1290.23	1.60	0.80	Uncorrected	Pro 6H	8/3/2016 0:00	12:41:03pm	New	Sensor	08032016-1 ft Boundary Part 4.SSF
SU 1	-0.57	34,900	396207.1	4566619.49	1288.702	1.40	0.80	Uncorrected	Pro 6H	8/3/2016 0:00	01:23:02pm	New	Sensor	08032016-1 ft Boundary Part 4.SSF
SU 1	-0.57	34,895	396228.21	4566611.41	1289.649	1.90	0.90	Uncorrected	Pro 6H	8/3/2016 0:00	12:22:04pm	New	Sensor	08032016-1 ft Boundary Part 4.SSF
SU 1	-0.57	34,890	396195.67	4566630.42	1289.086	1.50	0.80	Uncorrected	Pro 6H	8/3/2016 0:00	01:06:07pm	New	Sensor	08032016-1 ft Boundary Part 4.SSF
SU 1	-0.57	34,886	396196.9	4566622.33	1289.143	1.50	0.80	Uncorrected	Pro 6H	8/3/2016 0:00	01:07:09pm	New	Sensor	08032016-1 ft Boundary Part 4.SSF
SU 1	-0.57	34,884	396195.07	4566621.54	1289.256	1.50	0.80	Uncorrected	Pro 6H	8/3/2016 0:00	01:07:02pm	New	Sensor	08032016-1 ft Boundary Part 4.SSF
SU 1	-0.57	34,880	396192.64	4566627.73	1290.305	1.60	0.80	Uncorrected	Pro 6H	8/3/2016 0:00	12:43:02pm	New	Sensor	08032016-1 ft Boundary Part 4.SSF
SU 1	-0.58	34,875	396185.28	4566626.26	1290.514	1.40	0.80	Uncorrected	Pro 6H	8/3/2016 0:00	01:04:21pm	New	Sensor	08032016-1 ft Boundary Part 4.SSF
SU 1	-0.58	34,866	396201.92	4566627.8	1289.104	1.40	0.80	Uncorrected	Pro 6H	8/3/2016 0:00	01:14:20pm	New	Sensor	08032016-1 ft Boundary Part 4.SSF
SU 1	-0.58	34,860	396189.7	4566630.01	1289.268	1.60	1.00	Uncorrected	Pro 6H	8/3/2016 0:00	01:05:02pm	New	Sensor	08032016-1 ft Boundary Part 4.SSF

SU	Z-Score	CPM	Easting	Northing	MSL	PDOP	HDOP	CorrType	RcvrType	GPS_Date	GPS_Time	Update	FeatName	Datafile
SU 1	-0.58	34,857	396208.68	4566621.64	1289.343	1.50	0.80	Uncorrected	Pro 6H	8/3/2016 0:00	12:47:32pm	New	Sensor	08032016-1 ft Boundary Part 4.SSF
SU 1	-0.58	34,855	396197.43	4566629.58	1289.666	1.40	0.80	Uncorrected	Pro 6H	8/3/2016 0:00	12:52:13pm	New	Sensor	08032016-1 ft Boundary Part 4.SSF
SU 1	-0.58	34,850	396201.77	4566632.74	1289.839	1.40	0.80	Uncorrected	Pro 6H	8/3/2016 0:00	01:00:07pm	New	Sensor	08032016-1 ft Boundary Part 4.SSF
SU 1	-0.58	34,845	396200.49	4566622.9	1289.833	1.60	0.80	Uncorrected	Pro 6H	8/3/2016 0:00	12:41:44pm	New	Sensor	08032016-1 ft Boundary Part 4.SSF
SU 1	-0.59	34,840	396200.1	4566630.68	1290.077	1.40	0.80	Uncorrected	Pro 6H	8/3/2016 0:00	12:56:22pm	New	Sensor	08032016-1 ft Boundary Part 4.SSF
SU 1	-0.59	34,837	396200.27	4566624.99	1289.885	1.50	0.80	Uncorrected	Pro 6H	8/3/2016 0:00	12:45:56pm	New	Sensor	08032016-1 ft Boundary Part 4.SSF
SU 1	-0.59	34,832	396194.38	4566627.01	1290.135	1.50	0.80	Uncorrected	Pro 6H	8/3/2016 0:00	12:45:16pm	New	Sensor	08032016-1 ft Boundary Part 4.SSF
SU 1	-0.59	34,832	396203.7	4566619.03	1288.49	1.40	0.80	Uncorrected	Pro 6H	8/3/2016 0:00	01:23:50pm	New	Sensor	08032016-1 ft Boundary Part 4.SSF
SU 1	-0.59	34,822	396192.54	4566633.84	1290.088	1.40	0.80	Uncorrected	Pro 6H	8/3/2016 0:00	12:53:28pm	New	Sensor	08032016-1 ft Boundary Part 4.SSF
SU 1	-0.59	34,822	396195.25	4566629.88	1289.076	1.50	0.80	Uncorrected	Pro 6H	8/3/2016 0:00	01:06:08pm	New	Sensor	08032016-1 ft Boundary Part 4.SSF
SU 1	-0.59	34,821	396228.89	4566611.91	1289.579	1.90	0.90	Uncorrected	Pro 6H	8/3/2016 0:00	12:22:03pm	New	Sensor	08032016-1 ft Boundary Part 4.SSF
SU 1	-0.59	34,818	396191.58	4566632.81	1290.215	1.40	0.80	Uncorrected	Pro 6H	8/3/2016 0:00	12:51:47pm	New	Sensor	08032016-1 ft Boundary Part 4.SSF
SU 1	-0.59	34,818	396192.41	4566621.34	1289.233	1.50	0.80	Uncorrected	Pro 6H	8/3/2016 0:00	01:06:21pm	New	Sensor	08032016-1 ft Boundary Part 4.SSF
SU 1	-0.59	34,815	396193.55	4566626.64	1290.12	1.60	0.80	Uncorrected	Pro 6H	8/3/2016 0:00	12:42:31pm	New	Sensor	08032016-1 ft Boundary Part 4.SSF
SU 1	-0.6	34,812	396199.21	4566623.91	1289.809	1.60	0.80	Uncorrected	Pro 6H	8/3/2016 0:00	12:42:20pm	New	Sensor	08032016-1 ft Boundary Part 4.SSF
SU 1	-0.6	34,811	396199.69	4566631.53	1289.043	1.50	0.80	Uncorrected	Pro 6H	8/3/2016 0:00	01:06:47pm	New	Sensor	08032016-1 ft Boundary Part 4.SSF
SU 1	-0.6	34,810	396185.05	4566623.29	1290.052	1.60	1.00	Uncorrected	Pro 6H	8/3/2016 0:00	01:04:46pm	New	Sensor	08032016-1 ft Boundary Part 4.SSF
SU 1	-0.6	34,809	396195.79	4566623.36	1290.075	1.60	0.80	Uncorrected	Pro 6H	8/3/2016 0:00	12:39:26pm	New	Sensor	08032016-1 ft Boundary Part 4.SSF
SU 1	-0.6	34,804	396200.33	4566624.22	1289.894	1.50	0.80	Uncorrected	Pro 6H	8/3/2016 0:00	12:45:06pm	New	Sensor	08032016-1 ft Boundary Part 4.SSF
SU 1	-0.6	34,803	396189.83	4566632.91	1290.264	1.40	0.80	Uncorrected	Pro 6H	8/3/2016 0:00	12:48:29pm	New	Sensor	08032016-1 ft Boundary Part 4.SSF
SU 1	-0.6	34,803	396187.27	4566626.61	1290.059	1.60	1.00	Uncorrected	Pro 6H	8/3/2016 0:00	01:04:32pm	New	Sensor	08032016-1 ft Boundary Part 4.SSF
SU 1	-0.6	34,802	396198.97	4566631.13	1290.122	1.40	0.80	Uncorrected	Pro 6H	8/3/2016 0:00	12:56:24pm	New	Sensor	08032016-1 ft Boundary Part 4.SSF
SU 1	-0.6	34,798	396199.42	4566623.31	1289.895	1.60	0.80	Uncorrected	Pro 6H	8/3/2016 0:00	12:41:42pm	New	Sensor	08032016-1 ft Boundary Part 4.SSF
SU 1	-0.6	34,796	396193.42	4566623	1290.552	1.60	0.80	Uncorrected	Pro 6H	8/3/2016 0:00	12:35:49pm	New	Sensor	08032016-1 ft Boundary Part 4.SSF
SU 1	-0.6	34,785	396196.07	4566632.75	1290.216	1.40	0.80	Uncorrected	Pro 6H	8/3/2016 0:00	12:56:29pm	New	Sensor	08032016-1 ft Boundary Part 4.SSF
SU 1	-0.61	34,780	396190.87	4566632.29	1289.227	1.60	1.00	Uncorrected	Pro 6H	8/3/2016 0:00	01:05:05pm	New	Sensor	08032016-1 ft Boundary Part 4.SSF
SU 1	-0.61	34,779	396208.34	4566613.5	1289.14	1.40	0.80	Uncorrected	Pro 6H	8/3/2016 0:00	01:12:07pm	New	Sensor	08032016-1 ft Boundary Part 4.SSF
SU 1	-0.61	34,774	396190.29	4566630.92	1289.969	1.50	0.80	Uncorrected	Pro 6H	8/3/2016 0:00	12:47:03pm	New	Sensor	08032016-1 ft Boundary Part 4.SSF
SU 1	-0.61	34,774	396185.29	4566622.51	1290.213	1.60	1.00	Uncorrected	Pro 6H	8/3/2016 0:00	01:04:42pm	New	Sensor	08032016-1 ft Boundary Part 4.SSF
SU 1	-0.61	34,770	396189.52	4566624.38	1289.398	1.70	0.90	Uncorrected	Pro 6H	8/3/2016 0:00	01:11:27pm	New	Sensor	08032016-1 ft Boundary Part 4.SSF
SU 1	-0.61	34,763	396193.74	4566628.03	1290.158	1.50	0.80	Uncorrected	Pro 6H	8/3/2016 0:00	12:45:44pm	New	Sensor	08032016-1 ft Boundary Part 4.SSF
SU 1	-0.61	34,762	396192.84	4566632.5	1289.951	1.40	0.80	Uncorrected	Pro 6H	8/3/2016 0:00	12:52:05pm	New	Sensor	08032016-1 ft Boundary Part 4.SSF
SU 1	-0.61	34,758	396189.62	4566632.22	1290.181	1.40	0.80	Uncorrected	Pro 6H	8/3/2016 0:00	12:48:21pm	New	Sensor	08032016-1 ft Boundary Part 4.SSF
SU 1	-0.61	34,754	396198.37	4566635.03	1289.663	1.40	0.80	Uncorrected	Pro 6H	8/3/2016 0:00	01:01:03pm	New	Sensor	08032016-1 ft Boundary Part 4.SSF
SU 1	-0.62	34,748	396192.21	4566628.77	1290.165	1.50	0.80	Uncorrected	Pro 6H	8/3/2016 0:00	12:45:42pm	New	Sensor	08032016-1 ft Boundary Part 4.SSF
SU 1	-0.62	34,747	396202.88	4566627.08	1289.833	1.40	0.80	Uncorrected	Pro 6H	8/3/2016 0:00	12:51:27pm	New	Sensor	08032016-1 ft Boundary Part 4.SSF
SU 1	-0.62	34,747	396201.9	4566620.21	1289.075	1.40	0.80	Uncorrected	Pro 6H	8/3/2016 0:00	01:22:46pm	New	Sensor	08032016-1 ft Boundary Part 4.SSF
SU 1	-0.62	34,745	396192.99	4566624.36	1290.446	1.60	0.80	Uncorrected	Pro 6H	8/3/2016 0:00	12:38:06pm	New	Sensor	08032016-1 ft Boundary Part 4.SSF
SU 1	-0.62	34,744	396196.16	4566621.06	1289.132	1.50	0.80	Uncorrected	Pro 6H	8/3/2016 0:00	01:07:07pm	New	Sensor	08032016-1 ft Boundary Part 4.SSF
SU 1	-0.62	34,737	396198.67	4566622.21	1289.879	1.60	0.80	Uncorrected	Pro 6H	8/3/2016 0:00	12:40:12pm	New	Sensor	08032016-1 ft Boundary Part 4.SSF
SU 1	-0.62	34,732	396187.66	4566625.93	1290.832	1.60	0.80	Uncorrected	Pro 6H	8/3/2016 0:00	12:35:38pm	New	Sensor	08032016-1 ft Boundary Part 4.SSF
SU 1	-0.62	34,732	396200.23	4566622.2	1288.82	1.60	0.90	Uncorrected	Pro 6H	8/3/2016 0:00	01:26:31pm	New	Sensor	08032016-1 ft Boundary Part 4.SSF
SU 1	-0.62	34,721	396201.01	4566622.55	1289.728	1.60	0.80	Uncorrected	Pro 6H	8/3/2016 0:00	12:41:45pm	New	Sensor	08032016-1 ft Boundary Part 4.SSF
SU 1	-0.63	34,720	396199.29	4566633.91	1290.087	1.40	0.80	Uncorrected	Pro 6H	8/3/2016 0:00	01:00:03pm	New	Sensor	08032016-1 ft Boundary Part 4.SSF
SU 1	-0.63	34,719	396198.51	4566634.31	1290.121	1.40	0.80	Uncorrected	Pro 6H	8/3/2016 0:00	01:00:02pm	New	Sensor	08032016-1 ft Boundary Part 4.SSF
SU 1	-0.63	34,717	396191.68	4566630.88	1290.175	1.40	0.80	Uncorrected	Pro 6H	8/3/2016 0:00	12:48:18pm	New	Sensor	08032016-1 ft Boundary Part 4.SSF
SU 1	-0.63	34,714	396199.07	4566635.07	1289.635	1.40	0.80	Uncorrected	Pro 6H	8/3/2016 0:00	01:01:34pm	New	Sensor	08032016-1 ft Boundary Part 4.SSF
SU 1	-0.63	34,700	396187.09	4566629.98	1290.499	1.60	0.80	Uncorrected	Pro 6H	8/3/2016 0:00	12:42:49pm	New	Sensor	08032016-1 ft Boundary Part 4.SSF
SU 1	-0.63	34,694	396211.69	4566621.79	1290.017	1.60	0.80	Uncorrected	Pro 6H	8/3/2016 0:00	12:32:14pm	New	Sensor	08032016-1 ft Boundary Part 4.SSF
SU 1	-0.63	34,694	396187.55	4566624.44	1289.445	1.70	0.90	Uncorrected	Pro 6H	8/3/2016 0:00	01:11:25pm	New	Sensor	08032016-1 ft Boundary Part 4.SSF
SU 1	-0.63	34,691	396187.47	4566627.25	1290.561	1.60	0.80	Uncorrected	Pro 6H	8/3/2016 0:00	12:37:56pm	New	Sensor	08032016-1 ft Boundary Part 4.SSF
SU 1	-0.63	34,691	396194.04	4566625.88	1290.065	1.60	0.80	Uncorrected	Pro 6H	8/3/2016 0:00	12:41:32pm	New	Sensor	08032016-1 ft Boundary Part 4.SSF

SU	Z-Score	CPM	Easting	Northing	MSL	PDOP	HDOP	CorrType	RcvrType	GPS_Date	GPS_Time	Update	FeatName	Datafile
SU 1	-0.64	34,689	396187.6	4566625.46	1290.417	1.40	0.80	Uncorrected	Pro 6H	8/3/2016 0:00	01:04:17pm	New	Sensor	08032016-1 ft Boundary Part 4.SSF
SU 1	-0.64	34,689	396205.16	4566618.65	1288.995	1.50	0.80	Uncorrected	Pro 6H	8/3/2016 0:00	01:09:46pm	New	Sensor	08032016-1 ft Boundary Part 4.SSF
SU 1	-0.64	34,681	396189.98	4566632.49	1290.239	1.40	0.80	Uncorrected	Pro 6H	8/3/2016 0:00	12:48:30pm	New	Sensor	08032016-1 ft Boundary Part 4.SSF
SU 1	-0.64	34,680	396215.18	4566609.21	1288.861	1.40	0.80	Uncorrected	Pro 6H	8/3/2016 0:00	01:12:29pm	New	Sensor	08032016-1 ft Boundary Part 4.SSF
SU 1	-0.64	34,675	396195.34	4566622.64	1290.422	1.60	0.80	Uncorrected	Pro 6H	8/3/2016 0:00	12:37:30pm	New	Sensor	08032016-1 ft Boundary Part 4.SSF
SU 1	-0.64	34,675	396189.89	4566626.19	1289.753	1.60	1.00	Uncorrected	Pro 6H	8/3/2016 0:00	01:04:36pm	New	Sensor	08032016-1 ft Boundary Part 4.SSF
SU 1	-0.64	34,673	396197.9	4566622.53	1289.01	1.50	0.80	Uncorrected	Pro 6H	8/3/2016 0:00	01:07:48pm	New	Sensor	08032016-1 ft Boundary Part 4.SSF
SU 1	-0.64	34,660	396194.2	4566632.7	1290.032	1.40	0.80	Uncorrected	Pro 6H	8/3/2016 0:00	12:53:25pm	New	Sensor	08032016-1 ft Boundary Part 4.SSF
SU 1	-0.65	34,657	396226.01	4566611.02	1290.241	1.90	0.90	Uncorrected	Pro 6H	8/3/2016 0:00	12:26:17pm	New	Sensor	08032016-1 ft Boundary Part 4.SSF
SU 1	-0.65	34,657	396202.52	4566622.09	1289.667	1.60	0.80	Uncorrected	Pro 6H	8/3/2016 0:00	12:42:14pm	New	Sensor	08032016-1 ft Boundary Part 4.SSF
SU 1	-0.65	34,657	396188.66	4566634.74	1290.301	1.40	0.80	Uncorrected	Pro 6H	8/3/2016 0:00	12:51:54pm	New	Sensor	08032016-1 ft Boundary Part 4.SSF
SU 1	-0.65	34,651	396194.02	4566623.09	1290.441	1.60	0.80	Uncorrected	Pro 6H	8/3/2016 0:00	12:37:33pm	New	Sensor	08032016-1 ft Boundary Part 4.SSF
SU 1	-0.65	34,651	396197.14	4566633.19	1289.049	1.50	0.80	Uncorrected	Pro 6H	8/3/2016 0:00	01:06:02pm	New	Sensor	08032016-1 ft Boundary Part 4.SSF
SU 1	-0.65	34,650	396189.52	4566635.36	1290.155	1.40	0.80	Uncorrected	Pro 6H	8/3/2016 0:00	12:53:38pm	New	Sensor	08032016-1 ft Boundary Part 4.SSF
SU 1	-0.65	34,647	396205.88	4566619.04	1289.643	1.60	0.80	Uncorrected	Pro 6H	8/3/2016 0:00	12:40:39pm	New	Sensor	08032016-1 ft Boundary Part 4.SSF
SU 1	-0.65	34,643	396194.71	4566624.05	1290.101	1.60	0.80	Uncorrected	Pro 6H	8/3/2016 0:00	12:39:28pm	New	Sensor	08032016-1 ft Boundary Part 4.SSF
SU 1	-0.65	34,642	396190.78	4566628.54	1290.338	1.60	0.80	Uncorrected	Pro 6H	8/3/2016 0:00	12:42:59pm	New	Sensor	08032016-1 ft Boundary Part 4.SSF
SU 1	-0.65	34,640	396198.87	4566624.38	1289.902	1.60	0.80	Uncorrected	Pro 6H	8/3/2016 0:00	12:43:14pm	New	Sensor	08032016-1 ft Boundary Part 4.SSF
SU 1	-0.65	34,640	396192.9	4566635.13	1290.361	1.40	0.80	Uncorrected	Pro 6H	8/3/2016 0:00	12:56:35pm	New	Sensor	08032016-1 ft Boundary Part 4.SSF
SU 1	-0.65	34,640	396196.71	4566634.7	1290.154	1.40	0.80	Uncorrected	Pro 6H	8/3/2016 0:00	12:59:35pm	New	Sensor	08032016-1 ft Boundary Part 4.SSF
SU 1	-0.65	34,637	396197.67	4566623.48	1289.821	1.40	0.80	Uncorrected	Pro 6H	8/3/2016 0:00	12:53:57pm	New	Sensor	08032016-1 ft Boundary Part 4.SSF
SU 1	-0.65	34,635	396214.53	4566620.94	1291.298	1.90	0.90	Uncorrected	Pro 6H	8/3/2016 0:00	12:29:01pm	New	Sensor	08032016-1 ft Boundary Part 4.SSF
SU 1	-0.65	34,633	396190.81	4566627.28	1289.065	1.60	1.00	Uncorrected	Pro 6H	8/3/2016 0:00	01:05:26pm	New	Sensor	08032016-1 ft Boundary Part 4.SSF
SU 1	-0.65	34,632	396188.23	4566634.28	1290.156	1.40	0.80	Uncorrected	Pro 6H	8/3/2016 0:00	12:50:04pm	New	Sensor	08032016-1 ft Boundary Part 4.SSF
SU 1	-0.65	34,628	396201.87	4566622.16	1288.949	1.70	0.90	Uncorrected	Pro 6H	8/3/2016 0:00	01:10:20pm	New	Sensor	08032016-1 ft Boundary Part 4.SSF
SU 1	-0.65	34,627	396195.17	4566636.45	1289.807	1.40	0.80	Uncorrected	Pro 6H	8/3/2016 0:00	01:01:08pm	New	Sensor	08032016-1 ft Boundary Part 4.SSF
SU 1	-0.66	34,626	396196.66	4566622.08	1289.218	1.40	0.80	Uncorrected	Pro 6H	8/3/2016 0:00	01:13:43pm	New	Sensor	08032016-1 ft Boundary Part 4.SSF
SU 1	-0.66	34,620	396185.13	4566627.55	1290.758	1.60	0.80	Uncorrected	Pro 6H	8/3/2016 0:00	12:37:51pm	New	Sensor	08032016-1 ft Boundary Part 4.SSF
SU 1	-0.66	34,619	396191.38	4566638.58	1290.637	1.40	0.80	Uncorrected	Pro 6H	8/3/2016 0:00	12:59:50pm	New	Sensor	08032016-1 ft Boundary Part 4.SSF
SU 1	-0.66	34,616	396202.72	4566623.3	1289.822	1.50	0.80	Uncorrected	Pro 6H	8/3/2016 0:00	12:45:02pm	New	Sensor	08032016-1 ft Boundary Part 4.SSF
SU 1	-0.66	34,614	396192.88	4566631.8	1289.001	1.60	1.00	Uncorrected	Pro 6H	8/3/2016 0:00	01:05:19pm	New	Sensor	08032016-1 ft Boundary Part 4.SSF
SU 1	-0.66	34,609	396199.79	4566623.48	1289.793	1.60	0.80	Uncorrected	Pro 6H	8/3/2016 0:00	12:42:19pm	New	Sensor	08032016-1 ft Boundary Part 4.SSF
SU 1	-0.66	34,609	396190.96	4566636.26	1290.491	1.40	0.80	Uncorrected	Pro 6H	8/3/2016 0:00	12:56:39pm	New	Sensor	08032016-1 ft Boundary Part 4.SSF
SU 1	-0.66	34,603	396198.63	4566625.31	1289.968	1.50	0.80	Uncorrected	Pro 6H	8/3/2016 0:00	12:45:09pm	New	Sensor	08032016-1 ft Boundary Part 4.SSF
SU 1	-0.66	34,600	396200.54	4566629.4	1289.176	1.40	0.80	Uncorrected	Pro 6H	8/3/2016 0:00	01:14:17pm	New	Sensor	08032016-1 ft Boundary Part 4.SSF
SU 1	-0.66	34,597	396197.79	4566632.03	1289.173	1.70	0.90	Uncorrected	Pro 6H	8/3/2016 0:00	01:10:48pm	New	Sensor	08032016-1 ft Boundary Part 4.SSF
SU 1	-0.66	34,596	396185.21	4566627.67	1291.036	1.60	0.80	Uncorrected	Pro 6H	8/3/2016 0:00	12:35:29pm	New	Sensor	08032016-1 ft Boundary Part 4.SSF
SU 1	-0.66	34,596	396188.97	4566636.55	1290.227	1.40	0.80	Uncorrected	Pro 6H	8/3/2016 0:00	12:53:35pm	New	Sensor	08032016-1 ft Boundary Part 4.SSF
SU 1	-0.67	34,585	396198.23	4566620.33	1290.365	1.60	0.80	Uncorrected	Pro 6H	8/3/2016 0:00	12:35:58pm	New	Sensor	08032016-1 ft Boundary Part 4.SSF
SU 1	-0.67	34,583	396188.92	4566624.94	1290.244	1.40	0.80	Uncorrected	Pro 6H	8/3/2016 0:00	01:04:15pm	New	Sensor	08032016-1 ft Boundary Part 4.SSF
SU 1	-0.67	34,577	396201.31	4566623.25	1289.765	1.60	0.80	Uncorrected	Pro 6H	8/3/2016 0:00	12:43:19pm	New	Sensor	08032016-1 ft Boundary Part 4.SSF
SU 1	-0.67	34,574	396195.36	4566627.85	1289.919	1.50	0.80	Uncorrected	Pro 6H	8/3/2016 0:00	12:46:44pm	New	Sensor	08032016-1 ft Boundary Part 4.SSF
SU 1	-0.67	34,570	396200.52	4566625.48	1288.877	1.50	0.80	Uncorrected	Pro 6H	8/3/2016 0:00	01:08:11pm	New	Sensor	08032016-1 ft Boundary Part 4.SSF
SU 1	-0.67	34,568	396188.06	4566626.44	1290.599	1.60	0.80	Uncorrected	Pro 6H	8/3/2016 0:00	12:37:45pm	New	Sensor	08032016-1 ft Boundary Part 4.SSF
SU 1	-0.68	34,560	396195.5	4566624.16	1290.072	1.60	0.80	Uncorrected	Pro 6H	8/3/2016 0:00	12:40:06pm	New	Sensor	08032016-1 ft Boundary Part 4.SSF
SU 1	-0.68	34,553	396207.91	4566618.22	1289.498	1.60	0.80	Uncorrected	Pro 6H	8/3/2016 0:00	12:41:58pm	New	Sensor	08032016-1 ft Boundary Part 4.SSF
SU 1	-0.68	34,549	396197.69	4566631.18	1289.111	1.50	0.80	Uncorrected	Pro 6H	8/3/2016 0:00	01:06:39pm	New	Sensor	08032016-1 ft Boundary Part 4.SSF
SU 1	-0.68	34,549	396196.44	4566625.5	1288.931	1.40	0.80	Uncorrected	Pro 6H	8/3/2016 0:00	01:25:30pm	New	Sensor	08032016-1 ft Boundary Part 4.SSF
SU 1	-0.68	34,547	396193.23	4566627.87	1290.141	1.50	0.80	Uncorrected	Pro 6H	8/3/2016 0:00	12:45:18pm	New	Sensor	08032016-1 ft Boundary Part 4.SSF
SU 1	-0.69	34,533	396194.04	4566629.3	1290.069	1.40	0.80	Uncorrected	Pro 6H	8/3/2016 0:00	12:48:14pm	New	Sensor	08032016-1 ft Boundary Part 4.SSF
SU 1	-0.69	34,520	396191.85	4566627.99	1290.285	1.60	0.80	Uncorrected	Pro 6H	8/3/2016 0:00	12:43:01pm	New	Sensor	08032016-1 ft Boundary Part 4.SSF
SU 1	-0.69	34,520	396197.6	4566635.3	1289.003	1.50	0.80	Uncorrected	Pro 6H	8/3/2016 0:00	01:05:58pm	New	Sensor	08032016-1 ft Boundary Part 4.SSF

SU	Z-Score	CPM	Easting	Northing	MSL	PDOP	HDOP	CorrType	RcvrType	GPS_Date	GPS_Time	Update	FeatName	Datafile
SU 1	-0.69	34,518	396215.29	4566622.85	1291.362	1.90	0.90	Uncorrected	Pro 6H	8/3/2016 0:00	12:28:20pm	New	Sensor	08032016-1 ft Boundary Part 4.SSF
SU 1	-0.69	34,515	396187.05	4566626.99	1290.629	1.60	0.80	Uncorrected	Pro 6H	8/3/2016 0:00	12:37:47pm	New	Sensor	08032016-1 ft Boundary Part 4.SSF
SU 1	-0.69	34,515	396193.92	4566628.91	1289.939	1.50	0.80	Uncorrected	Pro 6H	8/3/2016 0:00	12:47:09pm	New	Sensor	08032016-1 ft Boundary Part 4.SSF
SU 1	-0.69	34,515	396193.03	4566624.72	1289.221	1.50	0.80	Uncorrected	Pro 6H	8/3/2016 0:00	01:06:16pm	New	Sensor	08032016-1 ft Boundary Part 4.SSF
SU 1	-0.69	34,513	396188.21	4566625.72	1290.818	1.60	0.80	Uncorrected	Pro 6H	8/3/2016 0:00	12:35:39pm	New	Sensor	08032016-1 ft Boundary Part 4.SSF
SU 1	-0.69	34,510	396199.25	4566617.25	1288.795	1.40	0.80	Uncorrected	Pro 6H	8/3/2016 0:00	01:24:24pm	New	Sensor	08032016-1 ft Boundary Part 4.SSF
SU 1	-0.69	34,509	396185.3	4566627.81	1291.028	1.60	0.80	Uncorrected	Pro 6H	8/3/2016 0:00	12:35:31pm	New	Sensor	08032016-1 ft Boundary Part 4.SSF
SU 1	-0.69	34,509	396193.3	4566630.33	1289.108	1.50	0.80	Uncorrected	Pro 6H	8/3/2016 0:00	01:05:48pm	New	Sensor	08032016-1 ft Boundary Part 4.SSF
SU 1	-0.69	34,508	396197.23	4566629.89	1289.085	1.50	0.80	Uncorrected	Pro 6H	8/3/2016 0:00	01:06:37pm	New	Sensor	08032016-1 ft Boundary Part 4.SSF
SU 1	-0.69	34,505	396200.96	4566632.06	1289.944	1.40	0.80	Uncorrected	Pro 6H	8/3/2016 0:00	12:58:36pm	New	Sensor	08032016-1 ft Boundary Part 4.SSF
SU 1	-0.69	34,504	396186.27	4566624.96	1290.079	1.60	1.00	Uncorrected	Pro 6H	8/3/2016 0:00	01:04:40pm	New	Sensor	08032016-1 ft Boundary Part 4.SSF
SU 1	-0.7	34,494	396185.51	4566625.01	1289.643	1.70	0.90	Uncorrected	Pro 6H	8/3/2016 0:00	01:11:22pm	New	Sensor	08032016-1 ft Boundary Part 4.SSF
SU 1	-0.7	34,493	396192.11	4566636.83	1290.336	1.40	0.80	Uncorrected	Pro 6H	8/3/2016 0:00	12:58:09pm	New	Sensor	08032016-1 ft Boundary Part 4.SSF
SU 1	-0.7	34,492	396211.71	4566612.64	1289.867	1.60	0.80	Uncorrected	Pro 6H	8/3/2016 0:00	12:33:30pm	New	Sensor	08032016-1 ft Boundary Part 4.SSF
SU 1	-0.7	34,491	396205.18	4566619.25	1289.635	1.60	0.80	Uncorrected	Pro 6H	8/3/2016 0:00	12:40:40pm	New	Sensor	08032016-1 ft Boundary Part 4.SSF
SU 1	-0.71	34,470	396199.48	4566631.43	1289.253	1.40	0.80	Uncorrected	Pro 6H	8/3/2016 0:00	01:14:14pm	New	Sensor	08032016-1 ft Boundary Part 4.SSF
SU 1	-0.71	34,469	396195.03	4566623.21	1290.324	1.60	0.80	Uncorrected	Pro 6H	8/3/2016 0:00	12:38:10pm	New	Sensor	08032016-1 ft Boundary Part 4.SSF
SU 1	-0.71	34,468	396193.07	4566633.92	1290.45	1.40	0.80	Uncorrected	Pro 6H	8/3/2016 0:00	12:55:11pm	New	Sensor	08032016-1 ft Boundary Part 4.SSF
SU 1	-0.71	34,465	396209.83	4566613.26	1289.949	1.60	0.80	Uncorrected	Pro 6H	8/3/2016 0:00	12:33:27pm	New	Sensor	08032016-1 ft Boundary Part 4.SSF
SU 1	-0.71	34,462	396198.78	4566621.06	1288.898	1.50	0.80	Uncorrected	Pro 6H	8/3/2016 0:00	01:08:04pm	New	Sensor	08032016-1 ft Boundary Part 4.SSF
SU 1	-0.71	34,461	396192.09	4566629.35	1290.042	1.50	0.80	Uncorrected	Pro 6H	8/3/2016 0:00	12:46:50pm	New	Sensor	08032016-1 ft Boundary Part 4.SSF
SU 1	-0.71	34,454	396219.83	4566614.34	1290.513	1.90	0.90	Uncorrected	Pro 6H	8/3/2016 0:00	12:25:52pm	New	Sensor	08032016-1 ft Boundary Part 4.SSF
SU 1	-0.71	34,452	396194.85	4566633.89	1290.119	1.40	0.80	Uncorrected	Pro 6H	8/3/2016 0:00	12:56:53pm	New	Sensor	08032016-1 ft Boundary Part 4.SSF
SU 1	-0.71	34,452	396190.13	4566625.94	1288.974	1.60	1.00	Uncorrected	Pro 6H	8/3/2016 0:00	01:05:28pm	New	Sensor	08032016-1 ft Boundary Part 4.SSF
SU 1	-0.71	34,450	396199.47	4566630.89	1290.124	1.40	0.80	Uncorrected	Pro 6H	8/3/2016 0:00	12:56:23pm	New	Sensor	08032016-1 ft Boundary Part 4.SSF
SU 1	-0.71	34,445	396196.02	4566628.63	1289.957	1.50	0.80	Uncorrected	Pro 6H	8/3/2016 0:00	12:48:10pm	New	Sensor	08032016-1 ft Boundary Part 4.SSF
SU 1	-0.71	34,442	396191	4566624.69	1290.488	1.60	0.80	Uncorrected	Pro 6H	8/3/2016 0:00	12:37:39pm	New	Sensor	08032016-1 ft Boundary Part 4.SSF
SU 1	-0.72	34,436	396201.4	4566627.65	1289.728	1.40	0.80	Uncorrected	Pro 6H	8/3/2016 0:00	12:50:29pm	New	Sensor	08032016-1 ft Boundary Part 4.SSF
SU 1	-0.72	34,429	396191.48	4566633.73	1290.624	1.40	0.80	Uncorrected	Pro 6H	8/3/2016 0:00	12:55:00pm	New	Sensor	08032016-1 ft Boundary Part 4.SSF
SU 1	-0.72	34,427	396190.37	4566625.58	1290.437	1.60	0.80	Uncorrected	Pro 6H	8/3/2016 0:00	12:38:01pm	New	Sensor	08032016-1 ft Boundary Part 4.SSF
SU 1	-0.72	34,427	396195.09	4566620.94	1289.243	1.70	0.90	Uncorrected	Pro 6H	8/3/2016 0:00	01:10:32pm	New	Sensor	08032016-1 ft Boundary Part 4.SSF
SU 1	-0.72	34,426	396191.08	4566630.2	1290.017	1.50	0.80	Uncorrected	Pro 6H	8/3/2016 0:00	12:46:52pm	New	Sensor	08032016-1 ft Boundary Part 4.SSF
SU 1	-0.72	34,426	396203.83	4566619.86	1288.923	1.70	0.90	Uncorrected	Pro 6H	8/3/2016 0:00	01:10:03pm	New	Sensor	08032016-1 ft Boundary Part 4.SSF
SU 1	-0.72	34,418	396196.96	4566629.41	1290.34	1.40	0.80	Uncorrected	Pro 6H	8/3/2016 0:00	12:54:51pm	New	Sensor	08032016-1 ft Boundary Part 4.SSF
SU 1	-0.72	34,416	396191.29	4566633.7	1290.166	1.40	0.80	Uncorrected	Pro 6H	8/3/2016 0:00	12:52:02pm	New	Sensor	08032016-1 ft Boundary Part 4.SSF
SU 1	-0.72	34,414	396185.19	4566627.54	1291.036	1.60	0.80	Uncorrected	Pro 6H	8/3/2016 0:00	12:35:33pm	New	Sensor	08032016-1 ft Boundary Part 4.SSF
SU 1	-0.72	34,413	396195.42	4566633.59	1290.138	1.40	0.80	Uncorrected	Pro 6H	8/3/2016 0:00	12:56:54pm	New	Sensor	08032016-1 ft Boundary Part 4.SSF
SU 1	-0.73	34,409	396199.79	4566635.39	1289.61	1.40	0.80	Uncorrected	Pro 6H	8/3/2016 0:00	01:03:02pm	New	Sensor	08032016-1 ft Boundary Part 4.SSF
SU 1	-0.73	34,408	396192.3	4566632.86	1290.013	1.40	0.80	Uncorrected	Pro 6H	8/3/2016 0:00	12:52:04pm	New	Sensor	08032016-1 ft Boundary Part 4.SSF
SU 1	-0.73	34,403	396193.89	4566630.15	1290.085	1.40	0.80	Uncorrected	Pro 6H	8/3/2016 0:00	12:48:38pm	New	Sensor	08032016-1 ft Boundary Part 4.SSF
SU 1	-0.73	34,402	396188.35	4566633.75	1290.064	1.40	0.80	Uncorrected	Pro 6H	8/3/2016 0:00	12:50:02pm	New	Sensor	08032016-1 ft Boundary Part 4.SSF
SU 1	-0.73	34,399	396191.02	4566636.9	1290.416	1.40	0.80	Uncorrected	Pro 6H	8/3/2016 0:00	12:56:46pm	New	Sensor	08032016-1 ft Boundary Part 4.SSF
SU 1	-0.73	34,397	396190.44	4566624.12	1289.182	1.50	0.80	Uncorrected	Pro 6H	8/3/2016 0:00	01:05:38pm	New	Sensor	08032016-1 ft Boundary Part 4.SSF
SU 1	-0.73	34,394	396191.53	4566630.36	1289.979	1.50	0.80	Uncorrected	Pro 6H	8/3/2016 0:00	12:47:04pm	New	Sensor	08032016-1 ft Boundary Part 4.SSF
SU 1	-0.73	34,393	396212.27	4566612.44	1289.851	1.60	0.80	Uncorrected	Pro 6H	8/3/2016 0:00	12:33:31pm	New	Sensor	08032016-1 ft Boundary Part 4.SSF
SU 1	-0.74	34,375	396185.74	4566626.61	1290.264	1.60	1.00	Uncorrected	Pro 6H	8/3/2016 0:00	01:04:30pm	New	Sensor	08032016-1 ft Boundary Part 4.SSF
SU 1	-0.74	34,370	396188.13	4566634.03	1290.125	1.40	0.80	Uncorrected	Pro 6H	8/3/2016 0:00	12:50:03pm	New	Sensor	08032016-1 ft Boundary Part 4.SSF
SU 1	-0.74	34,370	396197.22	4566623.62	1289.138	1.50	0.80	Uncorrected	Pro 6H	8/3/2016 0:00	01:07:11pm	New	Sensor	08032016-1 ft Boundary Part 4.SSF
SU 1	-0.74	34,368	396184.08	4566626.96	1291.015	1.60	0.80	Uncorrected	Pro 6H	8/3/2016 0:00	12:35:20pm	New	Sensor	08032016-1 ft Boundary Part 4.SSF
SU 1	-0.74	34,363	396184.34	4566621.65	1290.211	1.60	1.00	Uncorrected	Pro 6H	8/3/2016 0:00	01:04:44pm	New	Sensor	08032016-1 ft Boundary Part 4.SSF
SU 1	-0.74	34,349	396225.49	4566611.16	1290.279	1.90	0.90	Uncorrected	Pro 6H	8/3/2016 0:00	12:26:16pm	New	Sensor	08032016-1 ft Boundary Part 4.SSF
SU 1	-0.75	34,347	396199.22	4566623.98	1288.822	1.60	0.90	Uncorrected	Pro 6H	8/3/2016 0:00	01:27:26pm	New	Sensor	08032016-1 ft Boundary Part 4.SSF

SU	Z-Score	CPM	Easting	Northing	MSL	PDOP	HDOP	CorrType	RcvrType	GPS_Date	GPS_Time	Update	FeatName	Datafile
SU 1	-0.75	34,343	396191.58	4566629.12	1289.008	1.60	1.00	Uncorrected	Pro 6H	8/3/2016 0:00	01:05:23pm	New	Sensor	08032016-1 ft Boundary Part 4.SSF
SU 1	-0.75	34,328	396204.17	4566619.57	1288.482	1.40	0.80	Uncorrected	Pro 6H	8/3/2016 0:00	01:23:49pm	New	Sensor	08032016-1 ft Boundary Part 4.SSF
SU 1	-0.75	34,325	396196.82	4566635.22	1290.236	1.40	0.80	Uncorrected	Pro 6H	8/3/2016 0:00	12:59:59pm	New	Sensor	08032016-1 ft Boundary Part 4.SSF
SU 1	-0.75	34,320	396190.48	4566625.05	1290.48	1.60	0.80	Uncorrected	Pro 6H	8/3/2016 0:00	12:37:40pm	New	Sensor	08032016-1 ft Boundary Part 4.SSF
SU 1	-0.75	34,316	396200.34	4566617.63	1288.658	1.60	0.90	Uncorrected	Pro 6H	8/3/2016 0:00	01:27:01pm	New	Sensor	08032016-1 ft Boundary Part 4.SSF
SU 1	-0.76	34,315	396198.81	4566623.34	1289.908	1.60	0.80	Uncorrected	Pro 6H	8/3/2016 0:00	12:41:41pm	New	Sensor	08032016-1 ft Boundary Part 4.SSF
SU 1	-0.76	34,314	396199.53	4566634.32	1289.66	1.40	0.80	Uncorrected	Pro 6H	8/3/2016 0:00	01:01:01pm	New	Sensor	08032016-1 ft Boundary Part 4.SSF
SU 1	-0.76	34,310	396198.13	4566634.87	1289.025	1.50	0.80	Uncorrected	Pro 6H	8/3/2016 0:00	01:05:59pm	New	Sensor	08032016-1 ft Boundary Part 4.SSF
SU 1	-0.76	34,298	396215.01	4566620.8	1289.872	1.60	0.80	Uncorrected	Pro 6H	8/3/2016 0:00	12:32:03pm	New	Sensor	08032016-1 ft Boundary Part 4.SSF
SU 1	-0.76	34,296	396198.69	4566633.82	1290.128	1.40	0.80	Uncorrected	Pro 6H	8/3/2016 0:00	12:59:32pm	New	Sensor	08032016-1 ft Boundary Part 4.SSF
SU 1	-0.76	34,290	396194.24	4566635.64	1290.264	1.40	0.80	Uncorrected	Pro 6H	8/3/2016 0:00	12:58:24pm	New	Sensor	08032016-1 ft Boundary Part 4.SSF
SU 1	-0.76	34,286	396203.48	4566633.46	1289.459	1.40	0.80	Uncorrected	Pro 6H	8/3/2016 0:00	01:02:28pm	New	Sensor	08032016-1 ft Boundary Part 4.SSF
SU 1	-0.77	34,283	396196.58	4566629.68	1289.845	1.40	0.80	Uncorrected	Pro 6H	8/3/2016 0:00	12:49:46pm	New	Sensor	08032016-1 ft Boundary Part 4.SSF
SU 1	-0.77	34,273	396192.88	4566632.72	1290.523	1.40	0.80	Uncorrected	Pro 6H	8/3/2016 0:00	12:54:58pm	New	Sensor	08032016-1 ft Boundary Part 4.SSF
SU 1	-0.77	34,272	396195.16	4566633.91	1289.178	1.70	0.90	Uncorrected	Pro 6H	8/3/2016 0:00	01:10:52pm	New	Sensor	08032016-1 ft Boundary Part 4.SSF
SU 1	-0.77	34,269	396201.28	4566621.64	1288.719	1.40	0.80	Uncorrected	Pro 6H	8/3/2016 0:00	01:25:14pm	New	Sensor	08032016-1 ft Boundary Part 4.SSF
SU 1	-0.77	34,264	396200.06	4566630.97	1289.943	1.40	0.80	Uncorrected	Pro 6H	8/3/2016 0:00	12:57:02pm	New	Sensor	08032016-1 ft Boundary Part 4.SSF
SU 1	-0.77	34,263	396187.01	4566625.96	1290.342	1.60	0.80	Uncorrected	Pro 6H	8/3/2016 0:00	12:35:02pm	New	Sensor	08032016-1 ft Boundary Part 4.SSF
SU 1	-0.77	34,260	396190.96	4566636.38	1289.361	1.70	0.90	Uncorrected	Pro 6H	8/3/2016 0:00	01:10:58pm	New	Sensor	08032016-1 ft Boundary Part 4.SSF
SU 1	-0.77	34,258	396220.97	4566614.33	1289.56	1.60	0.80	Uncorrected	Pro 6H	8/3/2016 0:00	12:31:50pm	New	Sensor	08032016-1 ft Boundary Part 4.SSF
SU 1	-0.77	34,256	396191.62	4566633.42	1290.121	1.40	0.80	Uncorrected	Pro 6H	8/3/2016 0:00	12:53:42pm	New	Sensor	08032016-1 ft Boundary Part 4.SSF
SU 1	-0.78	34,252	396199.08	4566624.81	1289.972	1.50	0.80	Uncorrected	Pro 6H	8/3/2016 0:00	12:45:08pm	New	Sensor	08032016-1 ft Boundary Part 4.SSF
SU 1	-0.78	34,242	396194.88	4566629.78	1290.047	1.40	0.80	Uncorrected	Pro 6H	8/3/2016 0:00	12:48:39pm	New	Sensor	08032016-1 ft Boundary Part 4.SSF
SU 1	-0.78	34,242	396188.81	4566634.95	1290.195	1.40	0.80	Uncorrected	Pro 6H	8/3/2016 0:00	12:50:06pm	New	Sensor	08032016-1 ft Boundary Part 4.SSF
SU 1	-0.78	34,239	396189.71	4566635.06	1290.603	1.40	0.80	Uncorrected	Pro 6H	8/3/2016 0:00	12:55:03pm	New	Sensor	08032016-1 ft Boundary Part 4.SSF
SU 1	-0.78	34,238	396217.23	4566617.35	1289.783	1.60	0.80	Uncorrected	Pro 6H	8/3/2016 0:00	12:31:57pm	New	Sensor	08032016-1 ft Boundary Part 4.SSF
SU 1	-0.78	34,237	396199.56	4566630.71	1289.243	1.40	0.80	Uncorrected	Pro 6H	8/3/2016 0:00	01:14:15pm	New	Sensor	08032016-1 ft Boundary Part 4.SSF
SU 1	-0.78	34,236	396201.35	4566621.09	1288.671	1.40	0.80	Uncorrected	Pro 6H	8/3/2016 0:00	01:25:12pm	New	Sensor	08032016-1 ft Boundary Part 4.SSF
SU 1	-0.78	34,234	396192.78	4566620.91	1289.234	1.50	0.80	Uncorrected	Pro 6H	8/3/2016 0:00	01:06:22pm	New	Sensor	08032016-1 ft Boundary Part 4.SSF
SU 1	-0.79	34,221	396194.38	4566627.99	1289.205	1.50	0.80	Uncorrected	Pro 6H	8/3/2016 0:00	01:06:11pm	New	Sensor	08032016-1 ft Boundary Part 4.SSF
SU 1	-0.79	34,220	396189.04	4566625.76	1290.464	1.60	0.80	Uncorrected	Pro 6H	8/3/2016 0:00	12:37:43pm	New	Sensor	08032016-1 ft Boundary Part 4.SSF
SU 1	-0.79	34,217	396192.84	4566628.35	1290.201	1.50	0.80	Uncorrected	Pro 6H	8/3/2016 0:00	12:45:43pm	New	Sensor	08032016-1 ft Boundary Part 4.SSF
SU 1	-0.79	34,216	396184.45	4566626.78	1289.665	1.70	0.90	Uncorrected	Pro 6H	8/3/2016 0:00	01:11:17pm	New	Sensor	08032016-1 ft Boundary Part 4.SSF
SU 1	-0.79	34,215	396194.24	4566633.83	1290.264	1.40	0.80	Uncorrected	Pro 6H	8/3/2016 0:00	12:56:32pm	New	Sensor	08032016-1 ft Boundary Part 4.SSF
SU 1	-0.79	34,211	396197.44	4566629.06	1289.811	1.40	0.80	Uncorrected	Pro 6H	8/3/2016 0:00	12:49:44pm	New	Sensor	08032016-1 ft Boundary Part 4.SSF
SU 1	-0.79	34,207	396194.42	4566623.06	1290.435	1.60	0.80	Uncorrected	Pro 6H	8/3/2016 0:00	12:37:32pm	New	Sensor	08032016-1 ft Boundary Part 4.SSF
SU 1	-0.79	34,203	396192.58	4566636.84	1290.422	1.40	0.80	Uncorrected	Pro 6H	8/3/2016 0:00	12:58:21pm	New	Sensor	08032016-1 ft Boundary Part 4.SSF
SU 1	-0.79	34,202	396195.42	4566632.3	1290.358	1.40	0.80	Uncorrected	Pro 6H	8/3/2016 0:00	12:55:15pm	New	Sensor	08032016-1 ft Boundary Part 4.SSF
SU 1	-0.79	34,197	396194.16	4566631.84	1289.936	1.40	0.80	Uncorrected	Pro 6H	8/3/2016 0:00	12:52:07pm	New	Sensor	08032016-1 ft Boundary Part 4.SSF
SU 1	-0.79	34,195	396189.92	4566636.08	1290.602	1.40	0.80	Uncorrected	Pro 6H	8/3/2016 0:00	12:55:05pm	New	Sensor	08032016-1 ft Boundary Part 4.SSF
SU 1	-0.79	34,194	396188.38	4566635.48	1290.341	1.40	0.80	Uncorrected	Pro 6H	8/3/2016 0:00	12:51:55pm	New	Sensor	08032016-1 ft Boundary Part 4.SSF
SU 1	-0.79	34,193	396193.51	4566629.78	1290.073	1.40	0.80	Uncorrected	Pro 6H	8/3/2016 0:00	12:48:14pm	New	Sensor	08032016-1 ft Boundary Part 4.SSF
SU 1	-0.79	34,193	396192.21	4566635.79	1289.313	1.70	0.90	Uncorrected	Pro 6H	8/3/2016 0:00	01:10:56pm	New	Sensor	08032016-1 ft Boundary Part 4.SSF
SU 1	-0.79	34,192	396192.52	4566634.44	1290.468	1.40	0.80	Uncorrected	Pro 6H	8/3/2016 0:00	12:55:10pm	New	Sensor	08032016-1 ft Boundary Part 4.SSF
SU 1	-0.8	34,189	396197.9	4566622.84	1289.808	1.40	0.80	Uncorrected	Pro 6H	8/3/2016 0:00	12:53:58pm	New	Sensor	08032016-1 ft Boundary Part 4.SSF
SU 1	-0.8	34,185	396194.52	4566630.98	1290.056	1.40	0.80	Uncorrected	Pro 6H	8/3/2016 0:00	12:51:42pm	New	Sensor	08032016-1 ft Boundary Part 4.SSF
SU 1	-0.8	34,174	396192.71	4566623.52	1289.233	1.50	0.80	Uncorrected	Pro 6H	8/3/2016 0:00	01:06:18pm	New	Sensor	08032016-1 ft Boundary Part 4.SSF
SU 1	-0.81	34,156	396194.51	4566634.93	1288.934	1.60	1.00	Uncorrected	Pro 6H	8/3/2016 0:00	01:05:14pm	New	Sensor	08032016-1 ft Boundary Part 4.SSF
SU 1	-0.81	34,153	396196.02	4566636.76	1289.794	1.40	0.80	Uncorrected	Pro 6H	8/3/2016 0:00	01:01:29pm	New	Sensor	08032016-1 ft Boundary Part 4.SSF
SU 1	-0.81	34,133	396209.72	4566621.1	1288.445	1.40	0.80	Uncorrected	Pro 6H	8/3/2016 0:00	01:23:16pm	New	Sensor	08032016-1 ft Boundary Part 4.SSF
SU 1	-0.82	34,119	396198.57	4566627.98	1290.389	1.40	0.80	Uncorrected	Pro 6H	8/3/2016 0:00	12:54:48pm	New	Sensor	08032016-1 ft Boundary Part 4.SSF
SU 1	-0.82	34,119	396199.87	4566630.13	1289.186	1.40	0.80	Uncorrected	Pro 6H	8/3/2016 0:00	01:14:16pm	New	Sensor	08032016-1 ft Boundary Part 4.SSF

SU	Z-Score	CPM	Easting	Northing	MSL	PDOP	HDOP	CorrType	RcvrType	GPS_Date	GPS_Time	Update	FeatName	Datafile
SU 1	-0.82	34,114	396223.28	4566612.06	1290.427	1.90	0.90	Uncorrected	Pro 6H	8/3/2016 0:00	12:26:12pm	New	Sensor	08032016-1 ft Boundary Part 4.SSF
SU 1	-0.82	34,113	396199.34	4566630.95	1289.037	1.50	0.80	Uncorrected	Pro 6H	8/3/2016 0:00	01:06:48pm	New	Sensor	08032016-1 ft Boundary Part 4.SSF
SU 1	-0.82	34,105	396192.55	4566629.02	1289.177	1.50	0.80	Uncorrected	Pro 6H	8/3/2016 0:00	01:05:46pm	New	Sensor	08032016-1 ft Boundary Part 4.SSF
SU 1	-0.82	34,099	396201.06	4566623.89	1289.848	1.50	0.80	Uncorrected	Pro 6H	8/3/2016 0:00	12:45:04pm	New	Sensor	08032016-1 ft Boundary Part 4.SSF
SU 1	-0.83	34,095	396194.22	4566628.32	1290.045	1.50	0.80	Uncorrected	Pro 6H	8/3/2016 0:00	12:46:46pm	New	Sensor	08032016-1 ft Boundary Part 4.SSF
SU 1	-0.83	34,092	396208.09	4566616.57	1289.477	1.60	0.80	Uncorrected	Pro 6H	8/3/2016 0:00	12:40:29pm	New	Sensor	08032016-1 ft Boundary Part 4.SSF
SU 1	-0.83	34,068	396189.88	4566635.86	1290.187	1.40	0.80	Uncorrected	Pro 6H	8/3/2016 0:00	12:53:33pm	New	Sensor	08032016-1 ft Boundary Part 4.SSF
SU 1	-0.84	34,066	396196.58	4566621.66	1289.114	1.50	0.80	Uncorrected	Pro 6H	8/3/2016 0:00	01:07:08pm	New	Sensor	08032016-1 ft Boundary Part 4.SSF
SU 1	-0.84	34,064	396192.09	4566632.68	1290.064	1.40	0.80	Uncorrected	Pro 6H	8/3/2016 0:00	12:53:43pm	New	Sensor	08032016-1 ft Boundary Part 4.SSF
SU 1	-0.84	34,055	396194.9	4566629.15	1289.119	1.50	0.80	Uncorrected	Pro 6H	8/3/2016 0:00	01:06:09pm	New	Sensor	08032016-1 ft Boundary Part 4.SSF
SU 1	-0.84	34,053	396192.95	4566626.89	1290.138	1.60	0.80	Uncorrected	Pro 6H	8/3/2016 0:00	12:42:32pm	New	Sensor	08032016-1 ft Boundary Part 4.SSF
SU 1	-0.84	34,042	396198.68	4566624.51	1289.022	1.50	0.80	Uncorrected	Pro 6H	8/3/2016 0:00	01:07:45pm	New	Sensor	08032016-1 ft Boundary Part 4.SSF
SU 1	-0.84	34,040	396198.45	4566624.68	1289.936	1.60	0.80	Uncorrected	Pro 6H	8/3/2016 0:00	12:43:13pm	New	Sensor	08032016-1 ft Boundary Part 4.SSF
SU 1	-0.84	34,037	396195.74	4566636.44	1289.834	1.40	0.80	Uncorrected	Pro 6H	8/3/2016 0:00	01:02:56pm	New	Sensor	08032016-1 ft Boundary Part 4.SSF
SU 1	-0.85	34,036	396192.82	4566624.96	1290.168	1.60	0.80	Uncorrected	Pro 6H	8/3/2016 0:00	12:39:31pm	New	Sensor	08032016-1 ft Boundary Part 4.SSF
SU 1	-0.85	34,022	396193.93	4566622.83	1289.175	1.50	0.80	Uncorrected	Pro 6H	8/3/2016 0:00	01:06:26pm	New	Sensor	08032016-1 ft Boundary Part 4.SSF
SU 1	-0.85	34,020	396207.22	4566618.03	1289.617	1.60	0.80	Uncorrected	Pro 6H	8/3/2016 0:00	12:40:36pm	New	Sensor	08032016-1 ft Boundary Part 4.SSF
SU 1	-0.85	34,016	396186.79	4566624.55	1289.517	1.70	0.90	Uncorrected	Pro 6H	8/3/2016 0:00	01:11:24pm	New	Sensor	08032016-1 ft Boundary Part 4.SSF
SU 1	-0.85	34,014	396191.04	4566627.92	1289.075	1.60	1.00	Uncorrected	Pro 6H	8/3/2016 0:00	01:05:25pm	New	Sensor	08032016-1 ft Boundary Part 4.SSF
SU 1	-0.85	34,013	396192.45	4566622.85	1289.233	1.50	0.80	Uncorrected	Pro 6H	8/3/2016 0:00	01:06:19pm	New	Sensor	08032016-1 ft Boundary Part 4.SSF
SU 1	-0.85	34,011	396190.87	4566634.9	1290.147	1.40	0.80	Uncorrected	Pro 6H	8/3/2016 0:00	12:53:31pm	New	Sensor	08032016-1 ft Boundary Part 4.SSF
SU 1	-0.85	34,005	396187.82	4566625.71	1290.527	1.60	0.80	Uncorrected	Pro 6H	8/3/2016 0:00	12:35:00pm	New	Sensor	08032016-1 ft Boundary Part 4.SSF
SU 1	-0.86	33,999	396197.66	4566629	1289.16	1.70	0.90	Uncorrected	Pro 6H	8/3/2016 0:00	01:10:44pm	New	Sensor	08032016-1 ft Boundary Part 4.SSF
SU 1	-0.86	33,996	396188.27	4566625.25	1290.34	1.40	0.80	Uncorrected	Pro 6H	8/3/2016 0:00	01:04:16pm	New	Sensor	08032016-1 ft Boundary Part 4.SSF
SU 1	-0.86	33,992	396191.69	4566629.13	1290.225	1.50	0.80	Uncorrected	Pro 6H	8/3/2016 0:00	12:45:40pm	New	Sensor	08032016-1 ft Boundary Part 4.SSF
SU 1	-0.86	33,988	396198.33	4566622.44	1288.86	1.60	0.90	Uncorrected	Pro 6H	8/3/2016 0:00	01:25:50pm	New	Sensor	08032016-1 ft Boundary Part 4.SSF
SU 1	-0.86	33,983	396200.75	4566633.67	1289.626	1.40	0.80	Uncorrected	Pro 6H	8/3/2016 0:00	01:00:59pm	New	Sensor	08032016-1 ft Boundary Part 4.SSF
SU 1	-0.86	33,981	396189.73	4566633.15	1290.11	1.40	0.80	Uncorrected	Pro 6H	8/3/2016 0:00	12:49:59pm	New	Sensor	08032016-1 ft Boundary Part 4.SSF
SU 1	-0.87	33,967	396197.38	4566633.73	1289.024	1.50	0.80	Uncorrected	Pro 6H	8/3/2016 0:00	01:06:01pm	New	Sensor	08032016-1 ft Boundary Part 4.SSF
SU 1	-0.87	33,953	396190.34	4566626.74	1290.248	1.60	0.80	Uncorrected	Pro 6H	8/3/2016 0:00	12:39:56pm	New	Sensor	08032016-1 ft Boundary Part 4.SSF
SU 1	-0.87	33,948	396197.77	4566635.36	1289.669	1.40	0.80	Uncorrected	Pro 6H	8/3/2016 0:00	01:01:04pm	New	Sensor	08032016-1 ft Boundary Part 4.SSF
SU 1	-0.87	33,943	396185.22	4566626.88	1290.334	1.60	1.00	Uncorrected	Pro 6H	8/3/2016 0:00	01:04:25pm	New	Sensor	08032016-1 ft Boundary Part 4.SSF
SU 1	-0.88	33,933	396191.97	4566624.79	1290.442	1.60	0.80	Uncorrected	Pro 6H	8/3/2016 0:00	12:38:04pm	New	Sensor	08032016-1 ft Boundary Part 4.SSF
SU 1	-0.88	33,928	396186.12	4566626.76	1290.954	1.60	0.80	Uncorrected	Pro 6H	8/3/2016 0:00	12:35:35pm	New	Sensor	08032016-1 ft Boundary Part 4.SSF
SU 1	-0.88	33,921	396201.12	4566633.34	1290.015	1.40	0.80	Uncorrected	Pro 6H	8/3/2016 0:00	01:00:06pm	New	Sensor	08032016-1 ft Boundary Part 4.SSF
SU 1	-0.88	33,917	396198.86	4566631.59	1290.026	1.40	0.80	Uncorrected	Pro 6H	8/3/2016 0:00	12:57:00pm	New	Sensor	08032016-1 ft Boundary Part 4.SSF
SU 1	-0.89	33,907	396200.87	4566623.35	1289.756	1.60	0.80	Uncorrected	Pro 6H	8/3/2016 0:00	12:43:18pm	New	Sensor	08032016-1 ft Boundary Part 4.SSF
SU 1	-0.89	33,905	396187.11	4566625.87	1290.337	1.60	0.80	Uncorrected	Pro 6H	8/3/2016 0:00	12:35:06pm	New	Sensor	08032016-1 ft Boundary Part 4.SSF
SU 1	-0.89	33,896	396191.02	4566630.8	1289.994	1.50	0.80	Uncorrected	Pro 6H	8/3/2016 0:00	12:47:04pm	New	Sensor	08032016-1 ft Boundary Part 4.SSF
SU 1	-0.89	33,894	396202.73	4566622.85	1290.4	1.40	0.80	Uncorrected	Pro 6H	8/3/2016 0:00	12:54:38pm	New	Sensor	08032016-1 ft Boundary Part 4.SSF
SU 1	-0.89	33,887	396198.37	4566631.74	1289.25	1.40	0.80	Uncorrected	Pro 6H	8/3/2016 0:00	01:13:57pm	New	Sensor	08032016-1 ft Boundary Part 4.SSF
SU 1	-0.9	33,877	396190.15	4566634.63	1290.622	1.40	0.80	Uncorrected	Pro 6H	8/3/2016 0:00	12:55:02pm	New	Sensor	08032016-1 ft Boundary Part 4.SSF
SU 1	-0.9	33,877	396205.28	4566617.94	1288.872	1.70	0.90	Uncorrected	Pro 6H	8/3/2016 0:00	01:10:07pm	New	Sensor	08032016-1 ft Boundary Part 4.SSF
SU 1	-0.9	33,875	396188.6	4566626.19	1290.517	1.60	0.80	Uncorrected	Pro 6H	8/3/2016 0:00	12:37:44pm	New	Sensor	08032016-1 ft Boundary Part 4.SSF
SU 1	-0.9	33,869	396194.85	4566622.79	1290.439	1.60	0.80	Uncorrected	Pro 6H	8/3/2016 0:00	12:37:31pm	New	Sensor	08032016-1 ft Boundary Part 4.SSF
SU 1	-0.9	33,859	396201.31	4566625.14	1288.767	1.60	0.90	Uncorrected	Pro 6H	8/3/2016 0:00	01:27:29pm	New	Sensor	08032016-1 ft Boundary Part 4.SSF
SU 1	-0.9	33,858	396192.82	4566624.07	1289.237	1.50	0.80	Uncorrected	Pro 6H	8/3/2016 0:00	01:06:17pm	New	Sensor	08032016-1 ft Boundary Part 4.SSF
SU 1	-0.9	33,856	396184.47	4566626.58	1289.706	1.70	0.90	Uncorrected	Pro 6H	8/3/2016 0:00	01:11:19pm	New	Sensor	08032016-1 ft Boundary Part 4.SSF
SU 1	-0.91	33,839	396196.39	4566635.99	1289.769	1.40	0.80	Uncorrected	Pro 6H	8/3/2016 0:00	01:01:06pm	New	Sensor	08032016-1 ft Boundary Part 4.SSF
SU 1	-0.91	33,834	396226.61	4566610.61	1290.25	1.90	0.90	Uncorrected	Pro 6H	8/3/2016 0:00	12:26:18pm	New	Sensor	08032016-1 ft Boundary Part 4.SSF
SU 1	-0.91	33,832	396196.78	4566632.62	1289.089	1.50	0.80	Uncorrected	Pro 6H	8/3/2016 0:00	01:06:03pm	New	Sensor	08032016-1 ft Boundary Part 4.SSF
SU 1	-0.91	33,824	396196.54	4566633.9	1290.145	1.40	0.80	Uncorrected	Pro 6H	8/3/2016 0:00	12:58:01pm	New	Sensor	08032016-1 ft Boundary Part 4.SSF

SU	Z-Score	CPM	Easting	Northing	MSL	PDOP	HDOP	CorrType	RcvrType	GPS_Date	GPS_Time	Update	FeatName	Datafile
SU 1	-0.91	33,822	396193.96	4566635.95	1289.02	1.60	1.00	Uncorrected	Pro 6H	8/3/2016 0:00	01:05:11pm	New	Sensor	08032016-1 ft Boundary Part 4.SSF
SU 1	-0.92	33,818	396190.31	4566634.54	1290.166	1.40	0.80	Uncorrected	Pro 6H	8/3/2016 0:00	12:52:00pm	New	Sensor	08032016-1 ft Boundary Part 4.SSF
SU 1	-0.92	33,816	396195.69	4566634.61	1289.085	1.50	0.80	Uncorrected	Pro 6H	8/3/2016 0:00	01:05:55pm	New	Sensor	08032016-1 ft Boundary Part 4.SSF
SU 1	-0.92	33,814	396191.03	4566633.18	1290.25	1.40	0.80	Uncorrected	Pro 6H	8/3/2016 0:00	12:51:48pm	New	Sensor	08032016-1 ft Boundary Part 4.SSF
SU 1	-0.92	33,812	396191.96	4566629.82	1288.994	1.60	1.00	Uncorrected	Pro 6H	8/3/2016 0:00	01:05:22pm	New	Sensor	08032016-1 ft Boundary Part 4.SSF
SU 1	-0.92	33,806	396190.3	4566633.05	1290.059	1.40	0.80	Uncorrected	Pro 6H	8/3/2016 0:00	12:49:58pm	New	Sensor	08032016-1 ft Boundary Part 4.SSF
SU 1	-0.92	33,802	396217.14	4566621.61	1291.24	1.90	0.90	Uncorrected	Pro 6H	8/3/2016 0:00	12:28:27pm	New	Sensor	08032016-1 ft Boundary Part 4.SSF
SU 1	-0.92	33,788	396194.04	4566627.36	1290.117	1.50	0.80	Uncorrected	Pro 6H	8/3/2016 0:00	12:45:16pm	New	Sensor	08032016-1 ft Boundary Part 4.SSF
SU 1	-0.93	33,783	396188.25	4566625.33	1290.556	1.60	0.80	Uncorrected	Pro 6H	8/3/2016 0:00	12:34:59pm	New	Sensor	08032016-1 ft Boundary Part 4.SSF
SU 1	-0.93	33,778	396188.65	4566635.64	1290.302	1.40	0.80	Uncorrected	Pro 6H	8/3/2016 0:00	12:51:56pm	New	Sensor	08032016-1 ft Boundary Part 4.SSF
SU 1	-0.93	33,775	396197.92	4566634.34	1289.035	1.50	0.80	Uncorrected	Pro 6H	8/3/2016 0:00	01:06:00pm	New	Sensor	08032016-1 ft Boundary Part 4.SSF
SU 1	-0.93	33,769	396193.3	4566635.71	1289.029	1.60	1.00	Uncorrected	Pro 6H	8/3/2016 0:00	01:05:10pm	New	Sensor	08032016-1 ft Boundary Part 4.SSF
SU 1	-0.94	33,751	396194.17	4566633.03	1290.432	1.40	0.80	Uncorrected	Pro 6H	8/3/2016 0:00	12:55:13pm	New	Sensor	08032016-1 ft Boundary Part 4.SSF
SU 1	-0.94	33,743	396192.59	4566624.66	1290.45	1.60	0.80	Uncorrected	Pro 6H	8/3/2016 0:00	12:38:05pm	New	Sensor	08032016-1 ft Boundary Part 4.SSF
SU 1	-0.94	33,735	396190.18	4566636.31	1289.354	1.70	0.90	Uncorrected	Pro 6H	8/3/2016 0:00	01:10:59pm	New	Sensor	08032016-1 ft Boundary Part 4.SSF
SU 1	-0.94	33,727	396193.57	4566633.54	1290.449	1.40	0.80	Uncorrected	Pro 6H	8/3/2016 0:00	12:55:12pm	New	Sensor	08032016-1 ft Boundary Part 4.SSF
SU 1	-0.95	33,722	396187.91	4566626.78	1290.564	1.60	0.80	Uncorrected	Pro 6H	8/3/2016 0:00	12:37:57pm	New	Sensor	08032016-1 ft Boundary Part 4.SSF
SU 1	-0.95	33,713	396185.59	4566627.03	1290.975	1.60	0.80	Uncorrected	Pro 6H	8/3/2016 0:00	12:35:34pm	New	Sensor	08032016-1 ft Boundary Part 4.SSF
SU 1	-0.95	33,709	396196.49	4566636.26	1289.764	1.40	0.80	Uncorrected	Pro 6H	8/3/2016 0:00	01:02:57pm	New	Sensor	08032016-1 ft Boundary Part 4.SSF
SU 1	-0.95	33,702	396192.33	4566628.53	1289.181	1.50	0.80	Uncorrected	Pro 6H	8/3/2016 0:00	01:05:45pm	New	Sensor	08032016-1 ft Boundary Part 4.SSF
SU 1	-0.95	33,694	396193.25	4566628.33	1290.173	1.50	0.80	Uncorrected	Pro 6H	8/3/2016 0:00	12:45:44pm	New	Sensor	08032016-1 ft Boundary Part 4.SSF
SU 1	-0.96	33,688	396196.33	4566631.27	1289.88	1.40	0.80	Uncorrected	Pro 6H	8/3/2016 0:00	12:53:21pm	New	Sensor	08032016-1 ft Boundary Part 4.SSF
SU 1	-0.96	33,680	396196.23	4566635.04	1290.171	1.40	0.80	Uncorrected	Pro 6H	8/3/2016 0:00	12:59:36pm	New	Sensor	08032016-1 ft Boundary Part 4.SSF
SU 1	-0.96	33,678	396194.65	4566628.53	1289.95	1.50	0.80	Uncorrected	Pro 6H	8/3/2016 0:00	12:47:10pm	New	Sensor	08032016-1 ft Boundary Part 4.SSF
SU 1	-0.96	33,675	396192.37	4566632.63	1290.143	1.40	0.80	Uncorrected	Pro 6H	8/3/2016 0:00	12:51:46pm	New	Sensor	08032016-1 ft Boundary Part 4.SSF
SU 1	-0.96	33,666	396199.27	4566629.74	1289.754	1.40	0.80	Uncorrected	Pro 6H	8/3/2016 0:00	12:53:16pm	New	Sensor	08032016-1 ft Boundary Part 4.SSF
SU 1	-0.97	33,660	396191.22	4566632.38	1290.079	1.40	0.80	Uncorrected	Pro 6H	8/3/2016 0:00	12:49:56pm	New	Sensor	08032016-1 ft Boundary Part 4.SSF
SU 1	-0.97	33,656	396192.33	4566623.63	1290.581	1.60	0.80	Uncorrected	Pro 6H	8/3/2016 0:00	12:35:47pm	New	Sensor	08032016-1 ft Boundary Part 4.SSF
SU 1	-0.97	33,646	396198.11	4566628.35	1289.232	1.40	0.80	Uncorrected	Pro 6H	8/3/2016 0:00	01:13:52pm	New	Sensor	08032016-1 ft Boundary Part 4.SSF
SU 1	-0.97	33,639	396185.26	4566627.85	1291.011	1.60	0.80	Uncorrected	Pro 6H	8/3/2016 0:00	12:35:30pm	New	Sensor	08032016-1 ft Boundary Part 4.SSF
SU 1	-0.97	33,633	396198.65	4566624.07	1289.838	1.60	0.80	Uncorrected	Pro 6H	8/3/2016 0:00	12:42:21pm	New	Sensor	08032016-1 ft Boundary Part 4.SSF
SU 1	-0.98	33,630	396203.76	4566617.55	1289.872	1.60	0.80	Uncorrected	Pro 6H	8/3/2016 0:00	12:36:21pm	New	Sensor	08032016-1 ft Boundary Part 4.SSF
SU 1	-0.98	33,627	396190.76	4566634.21	1290.613	1.40	0.80	Uncorrected	Pro 6H	8/3/2016 0:00	12:55:01pm	New	Sensor	08032016-1 ft Boundary Part 4.SSF
SU 1	-0.98	33,622	396190.78	4566635.62	1290.604	1.40	0.80	Uncorrected	Pro 6H	8/3/2016 0:00	12:55:07pm	New	Sensor	08032016-1 ft Boundary Part 4.SSF
SU 1	-0.98	33,612	396192.78	4566629.55	1289.97	1.50	0.80	Uncorrected	Pro 6H	8/3/2016 0:00	12:47:06pm	New	Sensor	08032016-1 ft Boundary Part 4.SSF
SU 1	-0.98	33,611	396192.25	4566630.42	1288.975	1.60	1.00	Uncorrected	Pro 6H	8/3/2016 0:00	01:05:21pm	New	Sensor	08032016-1 ft Boundary Part 4.SSF
SU 1	-0.98	33,602	396194.97	4566624.4	1290.109	1.60	0.80	Uncorrected	Pro 6H	8/3/2016 0:00	12:40:05pm	New	Sensor	08032016-1 ft Boundary Part 4.SSF
SU 1	-0.99	33,573	396207.34	4566618.74	1289.495	1.60	0.80	Uncorrected	Pro 6H	8/3/2016 0:00	12:41:57pm	New	Sensor	08032016-1 ft Boundary Part 4.SSF
SU 1	-0.99	33,570	396199.32	4566623.16	1288.913	1.50	0.80	Uncorrected	Pro 6H	8/3/2016 0:00	01:08:07pm	New	Sensor	08032016-1 ft Boundary Part 4.SSF
SU 1	-1	33,559	396197.95	4566624.9	1289.958	1.60	0.80	Uncorrected	Pro 6H	8/3/2016 0:00	12:43:12pm	New	Sensor	08032016-1 ft Boundary Part 4.SSF
SU 1	-1	33,558	396201.63	4566623.74	1289.791	1.50	0.80	Uncorrected	Pro 6H	8/3/2016 0:00	12:45:04pm	New	Sensor	08032016-1 ft Boundary Part 4.SSF
SU 1	-1	33,549	396200.39	4566634.44	1289.587	1.40	0.80	Uncorrected	Pro 6H	8/3/2016 0:00	01:01:36pm	New	Sensor	08032016-1 ft Boundary Part 4.SSF
SU 1	-1.01	33,520	396194.81	4566632.16	1289.989	1.40	0.80	Uncorrected	Pro 6H	8/3/2016 0:00	12:53:24pm	New	Sensor	08032016-1 ft Boundary Part 4.SSF
SU 1	-1.01	33,511	396200.31	4566623.63	1289.818	1.60	0.80	Uncorrected	Pro 6H	8/3/2016 0:00	12:43:17pm	New	Sensor	08032016-1 ft Boundary Part 4.SSF
SU 1	-1.01	33,510	396191.09	4566631.85	1290.164	1.40	0.80	Uncorrected	Pro 6H	8/3/2016 0:00	12:48:32pm	New	Sensor	08032016-1 ft Boundary Part 4.SSF
SU 1	-1.01	33,510	396200.59	4566624.07	1289.682	1.40	0.80	Uncorrected	Pro 6H	8/3/2016 0:00	01:04:01pm	New	Sensor	08032016-1 ft Boundary Part 4.SSF
SU 1	-1.01	33,509	396194.64	4566631.41	1289.905	1.40	0.80	Uncorrected	Pro 6H	8/3/2016 0:00	12:52:08pm	New	Sensor	08032016-1 ft Boundary Part 4.SSF
SU 1	-1.02	33,506	396195.59	4566622.83	1289.232	1.50	0.80	Uncorrected	Pro 6H	8/3/2016 0:00	01:07:00pm	New	Sensor	08032016-1 ft Boundary Part 4.SSF
SU 1	-1.03	33,461	396195.84	4566622.32	1290.402	1.60	0.80	Uncorrected	Pro 6H	8/3/2016 0:00	12:37:29pm	New	Sensor	08032016-1 ft Boundary Part 4.SSF
SU 1	-1.03	33,455	396192.05	4566634.3	1290.122	1.40	0.80	Uncorrected	Pro 6H	8/3/2016 0:00	12:53:29pm	New	Sensor	08032016-1 ft Boundary Part 4.SSF
SU 1	-1.03	33,451	396199.85	4566624.5	1289.924	1.50	0.80	Uncorrected	Pro 6H	8/3/2016 0:00	12:45:07pm	New	Sensor	08032016-1 ft Boundary Part 4.SSF
SU 1	-1.03	33,446	396192.76	4566628.13	1290.175	1.50	0.80	Uncorrected	Pro 6H	8/3/2016 0:00	12:45:18pm	New	Sensor	08032016-1 ft Boundary Part 4.SSF

SU	Z-Score	CPM	Easting	Northing	MSL	PDOP	HDOP	CorrType	RcvrType	GPS_Date	GPS_Time	Update	FeatName	Datafile
SU 1	-1.04	33,438	396196.6	4566636.39	1289.755	1.40	0.80	Uncorrected	Pro 6H	8/3/2016 0:00	01:01:30pm	New	Sensor	08032016-1 ft Boundary Part 4.SSF
SU 1	-1.04	33,437	396196.03	4566636.09	1289.77	1.40	0.80	Uncorrected	Pro 6H	8/3/2016 0:00	01:02:39pm	New	Sensor	08032016-1 ft Boundary Part 4.SSF
SU 1	-1.04	33,437	396191.05	4566637.29	1290.056	1.40	0.80	Uncorrected	Pro 6H	8/3/2016 0:00	01:02:49pm	New	Sensor	08032016-1 ft Boundary Part 4.SSF
SU 1	-1.04	33,430	396190.91	4566637.82	1290.118	1.40	0.80	Uncorrected	Pro 6H	8/3/2016 0:00	01:02:48pm	New	Sensor	08032016-1 ft Boundary Part 4.SSF
SU 1	-1.04	33,429	396192.26	4566631.27	1290.111	1.40	0.80	Uncorrected	Pro 6H	8/3/2016 0:00	12:48:34pm	New	Sensor	08032016-1 ft Boundary Part 4.SSF
SU 1	-1.04	33,426	396203.12	4566632.35	1289.45	1.40	0.80	Uncorrected	Pro 6H	8/3/2016 0:00	01:00:55pm	New	Sensor	08032016-1 ft Boundary Part 4.SSF
SU 1	-1.04	33,415	396185	4566626.7	1290.385	1.60	1.00	Uncorrected	Pro 6H	8/3/2016 0:00	01:04:26pm	New	Sensor	08032016-1 ft Boundary Part 4.SSF
SU 1	-1.05	33,397	396204.01	4566619.5	1289.664	1.60	0.80	Uncorrected	Pro 6H	8/3/2016 0:00	12:40:22pm	New	Sensor	08032016-1 ft Boundary Part 4.SSF
SU 1	-1.05	33,394	396213.66	4566612.08	1289.818	1.60	0.80	Uncorrected	Pro 6H	8/3/2016 0:00	12:33:33pm	New	Sensor	08032016-1 ft Boundary Part 4.SSF
SU 1	-1.06	33,380	396199.32	4566624.09	1289.905	1.60	0.80	Uncorrected	Pro 6H	8/3/2016 0:00	12:43:15pm	New	Sensor	08032016-1 ft Boundary Part 4.SSF
SU 1	-1.06	33,360	396190.67	4566632.15	1290.259	1.40	0.80	Uncorrected	Pro 6H	8/3/2016 0:00	12:48:31pm	New	Sensor	08032016-1 ft Boundary Part 4.SSF
SU 1	-1.06	33,354	396191.88	4566633.19	1290.071	1.40	0.80	Uncorrected	Pro 6H	8/3/2016 0:00	12:52:03pm	New	Sensor	08032016-1 ft Boundary Part 4.SSF
SU 1	-1.07	33,349	396194.21	4566634.23	1288.981	1.60	1.00	Uncorrected	Pro 6H	8/3/2016 0:00	01:05:15pm	New	Sensor	08032016-1 ft Boundary Part 4.SSF
SU 1	-1.07	33,344	396194.99	4566622.41	1289.217	1.70	0.90	Uncorrected	Pro 6H	8/3/2016 0:00	01:10:34pm	New	Sensor	08032016-1 ft Boundary Part 4.SSF
SU 1	-1.07	33,339	396193.23	4566632.42	1289.002	1.60	1.00	Uncorrected	Pro 6H	8/3/2016 0:00	01:05:18pm	New	Sensor	08032016-1 ft Boundary Part 4.SSF
SU 1	-1.07	33,323	396193.33	4566634.75	1290.31	1.40	0.80	Uncorrected	Pro 6H	8/3/2016 0:00	12:56:34pm	New	Sensor	08032016-1 ft Boundary Part 4.SSF
SU 1	-1.08	33,320	396195.89	4566629.81	1289.944	1.40	0.80	Uncorrected	Pro 6H	8/3/2016 0:00	12:49:47pm	New	Sensor	08032016-1 ft Boundary Part 4.SSF
SU 1	-1.08	33,301	396217.52	4566611.08	1289.441	1.60	0.80	Uncorrected	Pro 6H	8/3/2016 0:00	12:33:39pm	New	Sensor	08032016-1 ft Boundary Part 4.SSF
SU 1	-1.09	33,271	396197.39	4566634.96	1290.211	1.40	0.80	Uncorrected	Pro 6H	8/3/2016 0:00	01:00:00pm	New	Sensor	08032016-1 ft Boundary Part 4.SSF
SU 1	-1.1	33,240	396195.97	4566632.06	1290.359	1.40	0.80	Uncorrected	Pro 6H	8/3/2016 0:00	12:55:16pm	New	Sensor	08032016-1 ft Boundary Part 4.SSF
SU 1	-1.1	33,237	396216.64	4566614.52	1290.642	1.90	0.90	Uncorrected	Pro 6H	8/3/2016 0:00	12:26:01pm	New	Sensor	08032016-1 ft Boundary Part 4.SSF
SU 1	-1.1	33,237	396216.23	4566622.52	1291.313	1.90	0.90	Uncorrected	Pro 6H	8/3/2016 0:00	12:28:22pm	New	Sensor	08032016-1 ft Boundary Part 4.SSF
SU 1	-1.1	33,236	396195.46	4566633.08	1290.211	1.40	0.80	Uncorrected	Pro 6H	8/3/2016 0:00	12:56:30pm	New	Sensor	08032016-1 ft Boundary Part 4.SSF
SU 1	-1.1	33,234	396189.75	4566634.23	1290.234	1.40	0.80	Uncorrected	Pro 6H	8/3/2016 0:00	12:51:51pm	New	Sensor	08032016-1 ft Boundary Part 4.SSF
SU 1	-1.11	33,211	396201.74	4566631.04	1288.833	1.50	0.80	Uncorrected	Pro 6H	8/3/2016 0:00	01:07:24pm	New	Sensor	08032016-1 ft Boundary Part 4.SSF
SU 1	-1.11	33,201	396191.76	4566632.59	1290.057	1.40	0.80	Uncorrected	Pro 6H	8/3/2016 0:00	12:50:12pm	New	Sensor	08032016-1 ft Boundary Part 4.SSF
SU 1	-1.11	33,201	396196.92	4566635.33	1289.015	1.50	0.80	Uncorrected	Pro 6H	8/3/2016 0:00	01:05:57pm	New	Sensor	08032016-1 ft Boundary Part 4.SSF
SU 1	-1.11	33,198	396189.62	4566630.59	1290.205	1.50	0.80	Uncorrected	Pro 6H	8/3/2016 0:00	12:45:36pm	New	Sensor	08032016-1 ft Boundary Part 4.SSF
SU 1	-1.12	33,183	396194.85	4566628.13	1289.973	1.50	0.80	Uncorrected	Pro 6H	8/3/2016 0:00	12:46:45pm	New	Sensor	08032016-1 ft Boundary Part 4.SSF
SU 1	-1.12	33,183	396189.38	4566635.74	1289.387	1.70	0.90	Uncorrected	Pro 6H	8/3/2016 0:00	01:11:00pm	New	Sensor	08032016-1 ft Boundary Part 4.SSF
SU 1	-1.12	33,179	396194.79	4566633.45	1290.218	1.40	0.80	Uncorrected	Pro 6H	8/3/2016 0:00	12:56:31pm	New	Sensor	08032016-1 ft Boundary Part 4.SSF
SU 1	-1.12	33,168	396192.33	4566629.84	1289.965	1.50	0.80	Uncorrected	Pro 6H	8/3/2016 0:00	12:47:06pm	New	Sensor	08032016-1 ft Boundary Part 4.SSF
SU 1	-1.13	33,165	396190.11	4566630.87	1289.231	1.60	1.00	Uncorrected	Pro 6H	8/3/2016 0:00	01:05:03pm	New	Sensor	08032016-1 ft Boundary Part 4.SSF
SU 1	-1.13	33,160	396189.21	4566634.58	1290.148	1.40	0.80	Uncorrected	Pro 6H	8/3/2016 0:00	12:50:07pm	New	Sensor	08032016-1 ft Boundary Part 4.SSF
SU 1	-1.13	33,150	396195.95	4566623.83	1290.037	1.60	0.80	Uncorrected	Pro 6H	8/3/2016 0:00	12:40:07pm	New	Sensor	08032016-1 ft Boundary Part 4.SSF
SU 1	-1.13	33,150	396197.26	4566635.67	1289.683	1.40	0.80	Uncorrected	Pro 6H	8/3/2016 0:00	01:02:37pm	New	Sensor	08032016-1 ft Boundary Part 4.SSF
SU 1	-1.13	33,139	396195.36	4566636.46	1289.839	1.40	0.80	Uncorrected	Pro 6H	8/3/2016 0:00	01:02:40pm	New	Sensor	08032016-1 ft Boundary Part 4.SSF
SU 1	-1.14	33,120	396193.08	4566636.5	1290.37	1.40	0.80	Uncorrected	Pro 6H	8/3/2016 0:00	12:58:22pm	New	Sensor	08032016-1 ft Boundary Part 4.SSF
SU 1	-1.14	33,111	396195.27	4566634.58	1290.201	1.40	0.80	Uncorrected	Pro 6H	8/3/2016 0:00	12:58:03pm	New	Sensor	08032016-1 ft Boundary Part 4.SSF
SU 1	-1.15	33,092	396195.32	4566623.8	1290.068	1.60	0.80	Uncorrected	Pro 6H	8/3/2016 0:00	12:39:27pm	New	Sensor	08032016-1 ft Boundary Part 4.SSF
SU 1	-1.15	33,078	396192.08	4566633.28	1290.578	1.40	0.80	Uncorrected	Pro 6H	8/3/2016 0:00	12:54:59pm	New	Sensor	08032016-1 ft Boundary Part 4.SSF
SU 1	-1.16	33,069	396197.26	4566632.74	1289.162	1.70	0.90	Uncorrected	Pro 6H	8/3/2016 0:00	01:10:49pm	New	Sensor	08032016-1 ft Boundary Part 4.SSF
SU 1	-1.16	33,064	396197.91	4566635.54	1289.666	1.40	0.80	Uncorrected	Pro 6H	8/3/2016 0:00	01:01:32pm	New	Sensor	08032016-1 ft Boundary Part 4.SSF
SU 1	-1.16	33,063	396209.84	4566621.03	1289.237	1.50	0.80	Uncorrected	Pro 6H	8/3/2016 0:00	12:47:34pm	New	Sensor	08032016-1 ft Boundary Part 4.SSF
SU 1	-1.16	33,059	396191.65	4566637.62	1290.428	1.40	0.80	Uncorrected	Pro 6H	8/3/2016 0:00	12:58:19pm	New	Sensor	08032016-1 ft Boundary Part 4.SSF
SU 1	-1.16	33,058	396190.46	4566634.29	1290.173	1.40	0.80	Uncorrected	Pro 6H	8/3/2016 0:00	12:53:40pm	New	Sensor	08032016-1 ft Boundary Part 4.SSF
SU 1	-1.16	33,043	396192.6	4566631.17	1288.99	1.60	1.00	Uncorrected	Pro 6H	8/3/2016 0:00	01:05:20pm	New	Sensor	08032016-1 ft Boundary Part 4.SSF
SU 1	-1.17	33,037	396191.76	4566631.54	1290.124	1.40	0.80	Uncorrected	Pro 6H	8/3/2016 0:00	12:48:34pm	New	Sensor	08032016-1 ft Boundary Part 4.SSF
SU 1	-1.17	33,026	396196	4566634.46	1290.211	1.40	0.80	Uncorrected	Pro 6H	8/3/2016 0:00	12:58:27pm	New	Sensor	08032016-1 ft Boundary Part 4.SSF
SU 1	-1.19	32,962	396199.63	4566623.77	1288.897	1.50	0.80	Uncorrected	Pro 6H	8/3/2016 0:00	01:08:08pm	New	Sensor	08032016-1 ft Boundary Part 4.SSF
SU 1	-1.19	32,960	396217.18	4566621.33	1291.249	1.90	0.90	Uncorrected	Pro 6H	8/3/2016 0:00	12:28:28pm	New	Sensor	08032016-1 ft Boundary Part 4.SSF
SU 1	-1.19	32,951	396191.12	4566637.33	1290.395	1.40	0.80	Uncorrected	Pro 6H	8/3/2016 0:00	12:58:11pm	New	Sensor	08032016-1 ft Boundary Part 4.SSF

SU	Z-Score	CPM	Easting	Northing	MSL	PDOP	HDOP	CorrType	RcvrType	GPS_Date	GPS_Time	Update	FeatName	Datafile
SU 1	-1.2	32,938	396197.18	4566633.43	1290.15	1.40	0.80	Uncorrected	Pro 6H	8/3/2016 0:00	12:58:00pm	New	Sensor	08032016-1 ft Boundary Part 4.SSF
SU 1	-1.2	32,918	396223.06	4566612.99	1290.28	1.90	0.90	Uncorrected	Pro 6H	8/3/2016 0:00	12:25:46pm	New	Sensor	08032016-1 ft Boundary Part 4.SSF
SU 1	-1.21	32,915	396190.51	4566637.59	1290.404	1.40	0.80	Uncorrected	Pro 6H	8/3/2016 0:00	12:58:12pm	New	Sensor	08032016-1 ft Boundary Part 4.SSF
SU 1	-1.22	32,885	396216.07	4566620.61	1291.348	1.90	0.90	Uncorrected	Pro 6H	8/3/2016 0:00	12:28:32pm	New	Sensor	08032016-1 ft Boundary Part 4.SSF
SU 1	-1.22	32,882	396201.48	4566624.16	1289.626	1.40	0.80	Uncorrected	Pro 6H	8/3/2016 0:00	01:04:00pm	New	Sensor	08032016-1 ft Boundary Part 4.SSF
SU 1	-1.23	32,847	396195.22	4566635.81	1290.283	1.40	0.80	Uncorrected	Pro 6H	8/3/2016 0:00	12:59:38pm	New	Sensor	08032016-1 ft Boundary Part 4.SSF
SU 1	-1.24	32,818	396198.99	4566634.63	1289.679	1.40	0.80	Uncorrected	Pro 6H	8/3/2016 0:00	01:01:02pm	New	Sensor	08032016-1 ft Boundary Part 4.SSF
SU 1	-1.24	32,816	396195.02	4566621.82	1289.237	1.70	0.90	Uncorrected	Pro 6H	8/3/2016 0:00	01:10:33pm	New	Sensor	08032016-1 ft Boundary Part 4.SSF
SU 1	-1.24	32,813	396193.41	4566632.24	1290.485	1.40	0.80	Uncorrected	Pro 6H	8/3/2016 0:00	12:54:57pm	New	Sensor	08032016-1 ft Boundary Part 4.SSF
SU 1	-1.26	32,752	396209.61	4566623.39	1289.346	1.40	0.80	Uncorrected	Pro 6H	8/3/2016 0:00	12:49:18pm	New	Sensor	08032016-1 ft Boundary Part 4.SSF
SU 1	-1.26	32,752	396194.66	4566636.29	1290.36	1.40	0.80	Uncorrected	Pro 6H	8/3/2016 0:00	12:59:39pm	New	Sensor	08032016-1 ft Boundary Part 4.SSF
SU 1	-1.26	32,742	396196.98	4566630.07	1289.766	1.40	0.80	Uncorrected	Pro 6H	8/3/2016 0:00	12:52:12pm	New	Sensor	08032016-1 ft Boundary Part 4.SSF
SU 1	-1.26	32,739	396189.67	4566635.63	1290.595	1.40	0.80	Uncorrected	Pro 6H	8/3/2016 0:00	12:55:04pm	New	Sensor	08032016-1 ft Boundary Part 4.SSF
SU 1	-1.26	32,733	396191.62	4566626.88	1290.224	1.60	0.80	Uncorrected	Pro 6H	8/3/2016 0:00	12:41:28pm	New	Sensor	08032016-1 ft Boundary Part 4.SSF
SU 1	-1.26	32,730	396207.39	4566626.88	1289.716	1.40	0.80	Uncorrected	Pro 6H	8/3/2016 0:00	12:55:38pm	New	Sensor	08032016-1 ft Boundary Part 4.SSF
SU 1	-1.27	32,729	396195.4	4566621.84	1290.381	1.60	0.80	Uncorrected	Pro 6H	8/3/2016 0:00	12:35:53pm	New	Sensor	08032016-1 ft Boundary Part 4.SSF
SU 1	-1.27	32,714	396188.84	4566635.7	1290.252	1.40	0.80	Uncorrected	Pro 6H	8/3/2016 0:00	12:51:57pm	New	Sensor	08032016-1 ft Boundary Part 4.SSF
SU 1	-1.27	32,714	396211.21	4566620.61	1288.427	1.40	0.80	Uncorrected	Pro 6H	8/3/2016 0:00	01:23:13pm	New	Sensor	08032016-1 ft Boundary Part 4.SSF
SU 1	-1.27	32,705	396191.71	4566629.73	1290.048	1.50	0.80	Uncorrected	Pro 6H	8/3/2016 0:00	12:46:50pm	New	Sensor	08032016-1 ft Boundary Part 4.SSF
SU 1	-1.29	32,638	396189.2	4566634.46	1290.233	1.40	0.80	Uncorrected	Pro 6H	8/3/2016 0:00	12:51:52pm	New	Sensor	08032016-1 ft Boundary Part 4.SSF
SU 1	-1.3	32,614	396215.67	4566620.91	1291.257	1.90	0.90	Uncorrected	Pro 6H	8/3/2016 0:00	12:29:03pm	New	Sensor	08032016-1 ft Boundary Part 4.SSF
SU 1	-1.3	32,610	396201.68	4566633.01	1289.14	1.40	0.80	Uncorrected	Pro 6H	8/3/2016 0:00	01:14:10pm	New	Sensor	08032016-1 ft Boundary Part 4.SSF
SU 1	-1.3	32,609	396197.53	4566630.51	1289.813	1.40	0.80	Uncorrected	Pro 6H	8/3/2016 0:00	12:53:19pm	New	Sensor	08032016-1 ft Boundary Part 4.SSF
SU 1	-1.31	32,598	396190.62	4566637.31	1290.437	1.40	0.80	Uncorrected	Pro 6H	8/3/2016 0:00	12:56:45pm	New	Sensor	08032016-1 ft Boundary Part 4.SSF
SU 1	-1.31	32,577	396199.34	4566621.02	1288.834	1.60	0.90	Uncorrected	Pro 6H	8/3/2016 0:00	01:27:21pm	New	Sensor	08032016-1 ft Boundary Part 4.SSF
SU 1	-1.32	32,562	396201.97	4566634.64	1289.557	1.40	0.80	Uncorrected	Pro 6H	8/3/2016 0:00	01:03:05pm	New	Sensor	08032016-1 ft Boundary Part 4.SSF
SU 1	-1.32	32,545	396194.5	4566635.92	1289.006	1.60	1.00	Uncorrected	Pro 6H	8/3/2016 0:00	01:05:12pm	New	Sensor	08032016-1 ft Boundary Part 4.SSF
SU 1	-1.33	32,537	396192.56	4566631.46	1289.96	1.40	0.80	Uncorrected	Pro 6H	8/3/2016 0:00	12:49:54pm	New	Sensor	08032016-1 ft Boundary Part 4.SSF
SU 1	-1.35	32,475	396186.74	4566626.13	1290.01	1.60	0.80	Uncorrected	Pro 6H	8/3/2016 0:00	12:35:03pm	New	Sensor	08032016-1 ft Boundary Part 4.SSF
SU 1	-1.35	32,466	396194.67	4566635.45	1288.961	1.60	1.00	Uncorrected	Pro 6H	8/3/2016 0:00	01:05:13pm	New	Sensor	08032016-1 ft Boundary Part 4.SSF
SU 1	-1.35	32,462	396190.19	4566633.55	1290.145	1.40	0.80	Uncorrected	Pro 6H	8/3/2016 0:00	12:50:09pm	New	Sensor	08032016-1 ft Boundary Part 4.SSF
SU 1	-1.36	32,446	396201.63	4566631.71	1289.829	1.40	0.80	Uncorrected	Pro 6H	8/3/2016 0:00	12:58:37pm	New	Sensor	08032016-1 ft Boundary Part 4.SSF
SU 1	-1.36	32,445	396215.16	4566621.03	1291.362	1.90	0.90	Uncorrected	Pro 6H	8/3/2016 0:00	12:27:53pm	New	Sensor	08032016-1 ft Boundary Part 4.SSF
SU 1	-1.37	32,402	396193.46	4566626.05	1289.25	1.50	0.80	Uncorrected	Pro 6H	8/3/2016 0:00	01:06:14pm	New	Sensor	08032016-1 ft Boundary Part 4.SSF
SU 1	-1.38	32,360	396201.34	4566634.29	1289.546	1.40	0.80	Uncorrected	Pro 6H	8/3/2016 0:00	01:02:31pm	New	Sensor	08032016-1 ft Boundary Part 4.SSF
SU 1	-1.39	32,330	396199.97	4566622.34	1289.964	1.60	0.80	Uncorrected	Pro 6H	8/3/2016 0:00	12:40:51pm	New	Sensor	08032016-1 ft Boundary Part 4.SSF
SU 1	-1.4	32,315	396196.94	4566629.22	1289.066	1.50	0.80	Uncorrected	Pro 6H	8/3/2016 0:00	01:06:36pm	New	Sensor	08032016-1 ft Boundary Part 4.SSF
SU 1	-1.4	32,298	396198.36	4566633.16	1289.305	1.40	0.80	Uncorrected	Pro 6H	8/3/2016 0:00	01:13:59pm	New	Sensor	08032016-1 ft Boundary Part 4.SSF
SU 1	-1.4	32,296	396199.28	4566623.51	1288.865	1.60	0.90	Uncorrected	Pro 6H	8/3/2016 0:00	01:25:52pm	New	Sensor	08032016-1 ft Boundary Part 4.SSF
SU 1	-1.41	32,269	396191.58	4566637.06	1290.012	1.40	0.80	Uncorrected	Pro 6H	8/3/2016 0:00	01:02:50pm	New	Sensor	08032016-1 ft Boundary Part 4.SSF
SU 1	-1.42	32,236	396191.5	4566635.95	1290.491	1.40	0.80	Uncorrected	Pro 6H	8/3/2016 0:00	12:56:38pm	New	Sensor	08032016-1 ft Boundary Part 4.SSF
SU 1	-1.43	32,229	396193.19	4566631.19	1289.96	1.40	0.80	Uncorrected	Pro 6H	8/3/2016 0:00	12:49:52pm	New	Sensor	08032016-1 ft Boundary Part 4.SSF
SU 1	-1.43	32,211	396218.93	4566613.73	1290.544	1.90	0.90	Uncorrected	Pro 6H	8/3/2016 0:00	12:26:05pm	New	Sensor	08032016-1 ft Boundary Part 4.SSF
SU 1	-1.44	32,192	396207	4566625.78	1289.137	1.40	0.80	Uncorrected	Pro 6H	8/3/2016 0:00	12:52:33pm	New	Sensor	08032016-1 ft Boundary Part 4.SSF
SU 1	-1.44	32,179	396199.53	4566631.26	1289.994	1.40	0.80	Uncorrected	Pro 6H	8/3/2016 0:00	12:57:01pm	New	Sensor	08032016-1 ft Boundary Part 4.SSF
SU 1	-1.45	32,160	396193.71	4566636.02	1290.292	1.40	0.80	Uncorrected	Pro 6H	8/3/2016 0:00	12:58:23pm	New	Sensor	08032016-1 ft Boundary Part 4.SSF
SU 1	-1.45	32,156	396198.05	4566630.29	1289.804	1.40	0.80	Uncorrected	Pro 6H	8/3/2016 0:00	12:53:18pm	New	Sensor	08032016-1 ft Boundary Part 4.SSF
SU 1	-1.46	32,136	396195.35	4566622.12	1289.253	1.50	0.80	Uncorrected	Pro 6H	8/3/2016 0:00	01:07:01pm	New	Sensor	08032016-1 ft Boundary Part 4.SSF
SU 1	-1.46	32,128	396193.1	4566633.41	1290.062	1.40	0.80	Uncorrected	Pro 6H	8/3/2016 0:00	12:53:27pm	New	Sensor	08032016-1 ft Boundary Part 4.SSF
SU 1	-1.47	32,105	396191.95	4566635.72	1290.449	1.40	0.80	Uncorrected	Pro 6H	8/3/2016 0:00	12:56:37pm	New	Sensor	08032016-1 ft Boundary Part 4.SSF
SU 1	-1.47	32,099	396208.82	4566622.93	1289.491	1.40	0.80	Uncorrected	Pro 6H	8/3/2016 0:00	12:49:04pm	New	Sensor	08032016-1 ft Boundary Part 4.SSF
SU 1	-1.47	32,092	396195.74	4566631.52	1289.965	1.40	0.80	Uncorrected	Pro 6H	8/3/2016 0:00	12:53:22pm	New	Sensor	08032016-1 ft Boundary Part 4.SSF

SU	Z-Score	CPM	Easting	Northing	MSL	PDOP	HDOP	CorrType	RcvrType	GPS_Date	GPS_Time	Update	FeatName	Datafile
SU 1	-1.47	32,091	396202.32	4566633.44	1289.48	1.40	0.80	Uncorrected	Pro 6H	8/3/2016 0:00	01:01:39pm	New	Sensor	08032016-1 ft Boundary Part 4.SSF
SU 1	-1.47	32,083	396191.69	4566637.08	1290.359	1.40	0.80	Uncorrected	Pro 6H	8/3/2016 0:00	12:58:10pm	New	Sensor	08032016-1 ft Boundary Part 4.SSF
SU 1	-1.48	32,067	396208.27	4566623.96	1289.574	1.40	0.80	Uncorrected	Pro 6H	8/3/2016 0:00	12:50:50pm	New	Sensor	08032016-1 ft Boundary Part 4.SSF
SU 1	-1.48	32,061	396202.25	4566634.53	1289.157	1.40	0.80	Uncorrected	Pro 6H	8/3/2016 0:00	01:14:07pm	New	Sensor	08032016-1 ft Boundary Part 4.SSF
SU 1	-1.48	32,059	396197.3	4566635.86	1289.694	1.40	0.80	Uncorrected	Pro 6H	8/3/2016 0:00	01:01:31pm	New	Sensor	08032016-1 ft Boundary Part 4.SSF
SU 1	-1.48	32,050	396189.5	4566634.07	1290.116	1.40	0.80	Uncorrected	Pro 6H	8/3/2016 0:00	12:50:08pm	New	Sensor	08032016-1 ft Boundary Part 4.SSF
SU 1	-1.48	32,047	396197.67	4566633.54	1290.2	1.40	0.80	Uncorrected	Pro 6H	8/3/2016 0:00	12:58:30pm	New	Sensor	08032016-1 ft Boundary Part 4.SSF
SU 1	-1.49	32,039	396191.56	4566636.2	1289.358	1.70	0.90	Uncorrected	Pro 6H	8/3/2016 0:00	01:10:57pm	New	Sensor	08032016-1 ft Boundary Part 4.SSF
SU 1	-1.49	32,032	396190.07	4566634.83	1290.164	1.40	0.80	Uncorrected	Pro 6H	8/3/2016 0:00	12:53:39pm	New	Sensor	08032016-1 ft Boundary Part 4.SSF
SU 1	-1.5	32,013	396201.26	4566635.51	1289.176	1.40	0.80	Uncorrected	Pro 6H	8/3/2016 0:00	01:14:05pm	New	Sensor	08032016-1 ft Boundary Part 4.SSF
SU 1	-1.5	32,007	396192.3	4566636.82	1290.023	1.40	0.80	Uncorrected	Pro 6H	8/3/2016 0:00	01:02:51pm	New	Sensor	08032016-1 ft Boundary Part 4.SSF
SU 1	-1.5	32,001	396202.79	4566633.64	1289.494	1.40	0.80	Uncorrected	Pro 6H	8/3/2016 0:00	01:02:29pm	New	Sensor	08032016-1 ft Boundary Part 4.SSF
SU 1	-1.5	31,987	396196.66	4566635.82	1289.691	1.40	0.80	Uncorrected	Pro 6H	8/3/2016 0:00	01:02:38pm	New	Sensor	08032016-1 ft Boundary Part 4.SSF
SU 1	-1.52	31,942	396196.15	4566635.78	1290.267	1.40	0.80	Uncorrected	Pro 6H	8/3/2016 0:00	12:59:58pm	New	Sensor	08032016-1 ft Boundary Part 4.SSF
SU 1	-1.53	31,910	396195.76	4566635.48	1290.205	1.40	0.80	Uncorrected	Pro 6H	8/3/2016 0:00	12:59:37pm	New	Sensor	08032016-1 ft Boundary Part 4.SSF
SU 1	-1.53	31,901	396226.71	4566611.66	1290.161	1.90	0.90	Uncorrected	Pro 6H	8/3/2016 0:00	12:25:40pm	New	Sensor	08032016-1 ft Boundary Part 4.SSF
SU 1	-1.54	31,881	396197.43	4566634.41	1290.136	1.40	0.80	Uncorrected	Pro 6H	8/3/2016 0:00	12:59:34pm	New	Sensor	08032016-1 ft Boundary Part 4.SSF
SU 1	-1.54	31,880	396202.11	4566633.95	1289.511	1.40	0.80	Uncorrected	Pro 6H	8/3/2016 0:00	01:02:30pm	New	Sensor	08032016-1 ft Boundary Part 4.SSF
SU 1	-1.54	31,867	396198.84	4566622.96	1288.872	1.60	0.90	Uncorrected	Pro 6H	8/3/2016 0:00	01:25:51pm	New	Sensor	08032016-1 ft Boundary Part 4.SSF
SU 1	-1.56	31,821	396209.6	4566621.84	1289.363	1.50	0.80	Uncorrected	Pro 6H	8/3/2016 0:00	12:47:42pm	New	Sensor	08032016-1 ft Boundary Part 4.SSF
SU 1	-1.56	31,817	396222.71	4566612.29	1290.437	1.90	0.90	Uncorrected	Pro 6H	8/3/2016 0:00	12:26:11pm	New	Sensor	08032016-1 ft Boundary Part 4.SSF
SU 1	-1.58	31,740	396199.74	4566635.59	1289.202	1.40	0.80	Uncorrected	Pro 6H	8/3/2016 0:00	01:14:03pm	New	Sensor	08032016-1 ft Boundary Part 4.SSF
SU 1	-1.59	31,710	396195.73	4566636.29	1289.799	1.40	0.80	Uncorrected	Pro 6H	8/3/2016 0:00	01:01:07pm	New	Sensor	08032016-1 ft Boundary Part 4.SSF
SU 1	-1.6	31,681	396191.59	4566631.97	1290.064	1.40	0.80	Uncorrected	Pro 6H	8/3/2016 0:00	12:49:55pm	New	Sensor	08032016-1 ft Boundary Part 4.SSF
SU 1	-1.61	31,665	396223.36	4566610.04	1289.159	1.60	0.80	Uncorrected	Pro 6H	8/3/2016 0:00	12:33:48pm	New	Sensor	08032016-1 ft Boundary Part 4.SSF
SU 1	-1.61	31,665	396190.55	4566633.13	1290.08	1.40	0.80	Uncorrected	Pro 6H	8/3/2016 0:00	12:50:10pm	New	Sensor	08032016-1 ft Boundary Part 4.SSF
SU 1	-1.63	31,609	396192.16	4566627.93	1289.169	1.50	0.80	Uncorrected	Pro 6H	8/3/2016 0:00	01:05:44pm	New	Sensor	08032016-1 ft Boundary Part 4.SSF
SU 1	-1.64	31,568	396209.58	4566624.93	1289.147	1.40	0.80	Uncorrected	Pro 6H	8/3/2016 0:00	12:52:55pm	New	Sensor	08032016-1 ft Boundary Part 4.SSF
SU 1	-1.64	31,551	396224.61	4566610.32	1289.347	1.60	0.80	Uncorrected	Pro 6H	8/3/2016 0:00	12:32:48pm	New	Sensor	08032016-1 ft Boundary Part 4.SSF
SU 1	-1.67	31,455	396217.94	4566611.87	1288.558	1.40	0.80	Uncorrected	Pro 6H	8/3/2016 0:00	01:12:44pm	New	Sensor	08032016-1 ft Boundary Part 4.SSF
SU 1	-1.71	31,361	396190.38	4566631.64	1289.255	1.60	1.00	Uncorrected	Pro 6H	8/3/2016 0:00	01:05:04pm	New	Sensor	08032016-1 ft Boundary Part 4.SSF
SU 1	-1.71	31,340	396208.6	4566626.16	1289.603	1.40	0.80	Uncorrected	Pro 6H	8/3/2016 0:00	12:55:40pm	New	Sensor	08032016-1 ft Boundary Part 4.SSF
SU 1	-1.71	31,334	396209.33	4566621.49	1289.336	1.50	0.80	Uncorrected	Pro 6H	8/3/2016 0:00	12:47:33pm	New	Sensor	08032016-1 ft Boundary Part 4.SSF
SU 1	-1.72	31,329	396222.21	4566609.97	1289.239	1.60	0.80	Uncorrected	Pro 6H	8/3/2016 0:00	12:33:46pm	New	Sensor	08032016-1 ft Boundary Part 4.SSF
SU 1	-1.72	31,328	396217.01	4566613.34	1289.668	1.60	0.80	Uncorrected	Pro 6H	8/3/2016 0:00	12:32:35pm	New	Sensor	08032016-1 ft Boundary Part 4.SSF
SU 1	-1.73	31,286	396218.47	4566613.8	1290.547	1.90	0.90	Uncorrected	Pro 6H	8/3/2016 0:00	12:26:04pm	New	Sensor	08032016-1 ft Boundary Part 4.SSF
SU 1	-1.73	31,284	396198.01	4566634.2	1290.143	1.40	0.80	Uncorrected	Pro 6H	8/3/2016 0:00	12:59:33pm	New	Sensor	08032016-1 ft Boundary Part 4.SSF
SU 1	-1.74	31,242	396219.59	4566613.47	1290.5	1.90	0.90	Uncorrected	Pro 6H	8/3/2016 0:00	12:26:06pm	New	Sensor	08032016-1 ft Boundary Part 4.SSF
SU 1	-1.74	31,241	396221.45	4566612.76	1290.449	1.90	0.90	Uncorrected	Pro 6H	8/3/2016 0:00	12:26:09pm	New	Sensor	08032016-1 ft Boundary Part 4.SSF
SU 1	-1.75	31,213	396210.38	4566623.92	1289.351	1.40	0.80	Uncorrected	Pro 6H	8/3/2016 0:00	12:51:08pm	New	Sensor	08032016-1 ft Boundary Part 4.SSF
SU 1	-1.78	31,138	396192.84	4566626.47	1290.141	1.60	0.80	Uncorrected	Pro 6H	8/3/2016 0:00	12:41:30pm	New	Sensor	08032016-1 ft Boundary Part 4.SSF
SU 1	-1.78	31,131	396196.48	4566630.34	1289.757	1.40	0.80	Uncorrected	Pro 6H	8/3/2016 0:00	12:52:11pm	New	Sensor	08032016-1 ft Boundary Part 4.SSF
SU 1	-1.79	31,092	396218.84	4566611.34	1289.563	1.60	0.80	Uncorrected	Pro 6H	8/3/2016 0:00	12:32:58pm	New	Sensor	08032016-1 ft Boundary Part 4.SSF
SU 1	-1.79	31,084	396192.26	4566631.74	1289.986	1.40	0.80	Uncorrected	Pro 6H	8/3/2016 0:00	12:49:54pm	New	Sensor	08032016-1 ft Boundary Part 4.SSF
SU 1	-1.8	31,076	396210.67	4566622.76	1289.323	1.40	0.80	Uncorrected	Pro 6H	8/3/2016 0:00	12:49:16pm	New	Sensor	08032016-1 ft Boundary Part 4.SSF
SU 1	-1.8	31,057	396210.83	4566621.44	1289.239	1.50	0.80	Uncorrected	Pro 6H	8/3/2016 0:00	12:47:40pm	New	Sensor	08032016-1 ft Boundary Part 4.SSF
SU 1	-1.8	31,053	396209.7	4566624.12	1289.358	1.40	0.80	Uncorrected	Pro 6H	8/3/2016 0:00	12:51:10pm	New	Sensor	08032016-1 ft Boundary Part 4.SSF
SU 1	-1.81	31,044	396224.64	4566610.87	1289.339	1.60	0.80	Uncorrected	Pro 6H	8/3/2016 0:00	12:32:47pm	New	Sensor	08032016-1 ft Boundary Part 4.SSF
SU 1	-1.82	31,010	396201.2	4566634.95	1289.535	1.40	0.80	Uncorrected	Pro 6H	8/3/2016 0:00	01:03:04pm	New	Sensor	08032016-1 ft Boundary Part 4.SSF
SU 1	-1.82	30,996	396197.27	4566628.52	1289.159	1.70	0.90	Uncorrected	Pro 6H	8/3/2016 0:00	01:10:43pm	New	Sensor	08032016-1 ft Boundary Part 4.SSF
SU 1	-1.82	30,993	396215.56	4566620.44	1289.857	1.60	0.80	Uncorrected	Pro 6H	8/3/2016 0:00	12:32:02pm	New	Sensor	08032016-1 ft Boundary Part 4.SSF
SU 1	-1.83	30,968	396193.76	4566626.61	1289.253	1.50	0.80	Uncorrected	Pro 6H	8/3/2016 0:00	01:06:13pm	New	Sensor	08032016-1 ft Boundary Part 4.SSF

SU	Z-Score	CPM	Easting	Northing	MSL	PDOP	HDOP	CorrType	RcvrType	GPS_Date	GPS_Time	Update	FeatName	Datafile
SU 1	-1.83	30,965	396202.26	4566633.88	1289.2	1.40	0.80	Uncorrected	Pro 6H	8/3/2016 0:00	01:14:08pm	New	Sensor	08032016-1 ft Boundary Part 4.SSF
SU 1	-1.84	30,929	396210.21	4566623.06	1289.322	1.40	0.80	Uncorrected	Pro 6H	8/3/2016 0:00	12:49:16pm	New	Sensor	08032016-1 ft Boundary Part 4.SSF
SU 1	-1.86	30,875	396222.09	4566609.31	1289.251	1.60	0.80	Uncorrected	Pro 6H	8/3/2016 0:00	12:33:56pm	New	Sensor	08032016-1 ft Boundary Part 4.SSF
SU 1	-1.87	30,863	396209.48	4566624.45	1289.364	1.40	0.80	Uncorrected	Pro 6H	8/3/2016 0:00	12:51:10pm	New	Sensor	08032016-1 ft Boundary Part 4.SSF
SU 1	-1.88	30,819	396224.1	4566611.11	1289.369	1.60	0.80	Uncorrected	Pro 6H	8/3/2016 0:00	12:32:46pm	New	Sensor	08032016-1 ft Boundary Part 4.SSF
SU 1	-1.89	30,794	396190.14	4566637.51	1290.462	1.40	0.80	Uncorrected	Pro 6H	8/3/2016 0:00	12:56:44pm	New	Sensor	08032016-1 ft Boundary Part 4.SSF
SU 1	-1.9	30,761	396215.52	4566621.05	1291.338	1.90	0.90	Uncorrected	Pro 6H	8/3/2016 0:00	12:27:54pm	New	Sensor	08032016-1 ft Boundary Part 4.SSF
SU 1	-1.95	30,593	396192.28	4566626.72	1290.201	1.60	0.80	Uncorrected	Pro 6H	8/3/2016 0:00	12:41:29pm	New	Sensor	08032016-1 ft Boundary Part 4.SSF
SU 1	-1.96	30,566	396191.2	4566632.75	1290.067	1.40	0.80	Uncorrected	Pro 6H	8/3/2016 0:00	12:50:12pm	New	Sensor	08032016-1 ft Boundary Part 4.SSF
SU 1	-2	30,458	396223.65	4566611.72	1290.395	1.90	0.90	Uncorrected	Pro 6H	8/3/2016 0:00	12:26:13pm	New	Sensor	08032016-1 ft Boundary Part 4.SSF
SU 1	-2	30,430	396222.09	4566612.49	1290.436	1.90	0.90	Uncorrected	Pro 6H	8/3/2016 0:00	12:26:10pm	New	Sensor	08032016-1 ft Boundary Part 4.SSF
SU 1	-2.01	30,422	396209.26	4566625.34	1289.164	1.40	0.80	Uncorrected	Pro 6H	8/3/2016 0:00	12:52:56pm	New	Sensor	08032016-1 ft Boundary Part 4.SSF
SU 1	-2.01	30,405	396218.33	4566610.85	1289.393	1.60	0.80	Uncorrected	Pro 6H	8/3/2016 0:00	12:33:40pm	New	Sensor	08032016-1 ft Boundary Part 4.SSF
SU 1	-2.02	30,395	396194.1	4566627.32	1289.224	1.50	0.80	Uncorrected	Pro 6H	8/3/2016 0:00	01:06:12pm	New	Sensor	08032016-1 ft Boundary Part 4.SSF
SU 1	-2.02	30,385	396222.85	4566611.37	1289.483	1.60	0.80	Uncorrected	Pro 6H	8/3/2016 0:00	12:32:44pm	New	Sensor	08032016-1 ft Boundary Part 4.SSF
SU 1	-2.04	30,322	396200.55	4566635.17	1289.552	1.40	0.80	Uncorrected	Pro 6H	8/3/2016 0:00	01:03:03pm	New	Sensor	08032016-1 ft Boundary Part 4.SSF
SU 1	-2.09	30,149	396223.62	4566610.22	1289.399	1.60	0.80	Uncorrected	Pro 6H	8/3/2016 0:00	12:32:50pm	New	Sensor	08032016-1 ft Boundary Part 4.SSF
SU 1	-2.11	30,109	396215.76	4566622.76	1291.356	1.90	0.90	Uncorrected	Pro 6H	8/3/2016 0:00	12:28:21pm	New	Sensor	08032016-1 ft Boundary Part 4.SSF
SU 1	-2.13	30,033	396209.82	4566622.37	1289.416	1.40	0.80	Uncorrected	Pro 6H	8/3/2016 0:00	12:49:05pm	New	Sensor	08032016-1 ft Boundary Part 4.SSF
SU 1	-2.14	30,023	396204.1	4566632.09	1289.662	1.40	0.80	Uncorrected	Pro 6H	8/3/2016 0:00	01:00:10pm	New	Sensor	08032016-1 ft Boundary Part 4.SSF
SU 1	-2.14	30,015	396200.38	4566635.74	1289.194	1.40	0.80	Uncorrected	Pro 6H	8/3/2016 0:00	01:14:04pm	New	Sensor	08032016-1 ft Boundary Part 4.SSF
SU 1	-2.15	29,987	396201.03	4566634.06	1289.541	1.40	0.80	Uncorrected	Pro 6H	8/3/2016 0:00	01:01:37pm	New	Sensor	08032016-1 ft Boundary Part 4.SSF
SU 1	-2.17	29,929	396219.53	4566611.22	1289.553	1.60	0.80	Uncorrected	Pro 6H	8/3/2016 0:00	12:32:57pm	New	Sensor	08032016-1 ft Boundary Part 4.SSF
SU 1	-2.18	29,880	396224.32	4566609.29	1289.161	1.60	0.80	Uncorrected	Pro 6H	8/3/2016 0:00	12:33:51pm	New	Sensor	08032016-1 ft Boundary Part 4.SSF
SU 1	-2.19	29,844	396210.16	4566621.8	1289.297	1.50	0.80	Uncorrected	Pro 6H	8/3/2016 0:00	12:47:41pm	New	Sensor	08032016-1 ft Boundary Part 4.SSF
SU 1	-2.19	29,843	396201.92	4566635.15	1289.153	1.40	0.80	Uncorrected	Pro 6H	8/3/2016 0:00	01:14:06pm	New	Sensor	08032016-1 ft Boundary Part 4.SSF
SU 1	-2.19	29,840	396217.24	4566620.98	1291.264	1.90	0.90	Uncorrected	Pro 6H	8/3/2016 0:00	12:28:29pm	New	Sensor	08032016-1 ft Boundary Part 4.SSF
SU 1	-2.21	29,798	396221.48	4566609.96	1289.219	1.60	0.80	Uncorrected	Pro 6H	8/3/2016 0:00	12:33:45pm	New	Sensor	08032016-1 ft Boundary Part 4.SSF
SU 1	-2.23	29,732	396208.46	4566625.07	1289.14	1.40	0.80	Uncorrected	Pro 6H	8/3/2016 0:00	12:52:36pm	New	Sensor	08032016-1 ft Boundary Part 4.SSF
SU 1	-2.25	29,676	396223.44	4566611.25	1289.436	1.60	0.80	Uncorrected	Pro 6H	8/3/2016 0:00	12:32:45pm	New	Sensor	08032016-1 ft Boundary Part 4.SSF
SU 1	-2.26	29,638	396224.86	4566611.28	1290.352	1.90	0.90	Uncorrected	Pro 6H	8/3/2016 0:00	12:26:15pm	New	Sensor	08032016-1 ft Boundary Part 4.SSF
SU 1	-2.26	29,637	396224.22	4566610.1	1289.368	1.60	0.80	Uncorrected	Pro 6H	8/3/2016 0:00	12:32:49pm	New	Sensor	08032016-1 ft Boundary Part 4.SSF
SU 1	-2.28	29,582	396222.61	4566609.99	1289.21	1.60	0.80	Uncorrected	Pro 6H	8/3/2016 0:00	12:33:47pm	New	Sensor	08032016-1 ft Boundary Part 4.SSF
SU 1	-2.3	29,501	396222.2	4566611.27	1289.482	1.60	0.80	Uncorrected	Pro 6H	8/3/2016 0:00	12:32:43pm	New	Sensor	08032016-1 ft Boundary Part 4.SSF
SU 1	-2.33	29,407	396223.14	4566610.2	1289.412	1.60	0.80	Uncorrected	Pro 6H	8/3/2016 0:00	12:32:51pm	New	Sensor	08032016-1 ft Boundary Part 4.SSF
SU 1	-2.35	29,357	396221.59	4566609.49	1289.277	1.60	0.80	Uncorrected	Pro 6H	8/3/2016 0:00	12:33:57pm	New	Sensor	08032016-1 ft Boundary Part 4.SSF
SU 1	-2.38	29,276	396223.99	4566609.88	1289.118	1.60	0.80	Uncorrected	Pro 6H	8/3/2016 0:00	12:33:49pm	New	Sensor	08032016-1 ft Boundary Part 4.SSF
SU 1	-2.4	29,207	396220.93	4566613.01	1290.451	1.90	0.90	Uncorrected	Pro 6H	8/3/2016 0:00	12:26:08pm	New	Sensor	08032016-1 ft Boundary Part 4.SSF
SU 1	-2.4	29,187	396211.35	4566621.43	1289.194	1.50	0.80	Uncorrected	Pro 6H	8/3/2016 0:00	12:47:40pm	New	Sensor	08032016-1 ft Boundary Part 4.SSF
SU 1	-2.41	29,163	396219.65	4566609.91	1289.322	1.60	0.80	Uncorrected	Pro 6H	8/3/2016 0:00	12:34:00pm	New	Sensor	08032016-1 ft Boundary Part 4.SSF
SU 1	-2.41	29,159	396224.32	4566609.8	1289.114	1.60	0.80	Uncorrected	Pro 6H	8/3/2016 0:00	12:33:50pm	New	Sensor	08032016-1 ft Boundary Part 4.SSF
SU 1	-2.42	29,133	396203.27	4566632.25	1289.75	1.40	0.80	Uncorrected	Pro 6H	8/3/2016 0:00	01:00:09pm	New	Sensor	08032016-1 ft Boundary Part 4.SSF
SU 1	-2.43	29,110	396220.21	4566613.24	1290.444	1.90	0.90	Uncorrected	Pro 6H	8/3/2016 0:00	12:26:07pm	New	Sensor	08032016-1 ft Boundary Part 4.SSF
SU 1	-2.44	29,066	396208.26	4566625.39	1289.127	1.40	0.80	Uncorrected	Pro 6H	8/3/2016 0:00	12:52:58pm	New	Sensor	08032016-1 ft Boundary Part 4.SSF
SU 1	-2.45	29,060	396216.7	4566620.45	1291.289	1.90	0.90	Uncorrected	Pro 6H	8/3/2016 0:00	12:28:31pm	New	Sensor	08032016-1 ft Boundary Part 4.SSF
SU 1	-2.48	28,954	396221.02	4566610.17	1289.234	1.60	0.80	Uncorrected	Pro 6H	8/3/2016 0:00	12:33:44pm	New	Sensor	08032016-1 ft Boundary Part 4.SSF
SU 1	-2.49	28,922	396217.66	4566612.87	1289.678	1.60	0.80	Uncorrected	Pro 6H	8/3/2016 0:00	12:32:36pm	New	Sensor	08032016-1 ft Boundary Part 4.SSF
SU 1	-2.5	28,882	396208.11	4566626.47	1289.645	1.40	0.80	Uncorrected	Pro 6H	8/3/2016 0:00	12:55:39pm	New	Sensor	08032016-1 ft Boundary Part 4.SSF
SU 1	-2.5	28,880	396217.12	4566620.74	1291.268	1.90	0.90	Uncorrected	Pro 6H	8/3/2016 0:00	12:28:30pm	New	Sensor	08032016-1 ft Boundary Part 4.SSF
SU 1	-2.52	28,839	396224.95	4566612.18	1290.304	1.90	0.90	Uncorrected	Pro 6H	8/3/2016 0:00	12:25:43pm	New	Sensor	08032016-1 ft Boundary Part 4.SSF
SU 1	-2.52	28,815	396209.26	4566622.57	1289.438	1.40	0.80	Uncorrected	Pro 6H	8/3/2016 0:00	12:49:05pm	New	Sensor	08032016-1 ft Boundary Part 4.SSF
SU 1	-2.55	28,739	396218.51	4566611.42	1288.535	1.40	0.80	Uncorrected	Pro 6H	8/3/2016 0:00	01:12:43pm	New	Sensor	08032016-1 ft Boundary Part 4.SSF

SU	Z-Score	CPM	Easting	Northing	MSL	PDOP	HDOP	CorrType	RcvrType	GPS_Date	GPS_Time	Update	FeatName	Datafile
SU 1	-2.56	28,712	396223.85	4566612.62	1290.333	1.90	0.90	Uncorrected	Pro 6H	8/3/2016 0:00	12:25:45pm	New	Sensor	08032016-1 ft Boundary Part 4.SSF
SU 1	-2.57	28,657	396208.84	4566623.86	1289.468	1.40	0.80	Uncorrected	Pro 6H	8/3/2016 0:00	12:50:51pm	New	Sensor	08032016-1 ft Boundary Part 4.SSF
SU 1	-2.6	28,585	396226.03	4566611.8	1290.231	1.90	0.90	Uncorrected	Pro 6H	8/3/2016 0:00	12:25:41pm	New	Sensor	08032016-1 ft Boundary Part 4.SSF
SU 1	-2.61	28,554	396224.28	4566611.41	1290.375	1.90	0.90	Uncorrected	Pro 6H	8/3/2016 0:00	12:26:14pm	New	Sensor	08032016-1 ft Boundary Part 4.SSF
SU 1	-2.63	28,499	396217.34	4566614.26	1290.597	1.90	0.90	Uncorrected	Pro 6H	8/3/2016 0:00	12:26:02pm	New	Sensor	08032016-1 ft Boundary Part 4.SSF
SU 1	-2.64	28,458	396210.74	4566620.8	1288.423	1.40	0.80	Uncorrected	Pro 6H	8/3/2016 0:00	01:23:14pm	New	Sensor	08032016-1 ft Boundary Part 4.SSF
SU 1	-2.66	28,406	396201.62	4566633.76	1289.506	1.40	0.80	Uncorrected	Pro 6H	8/3/2016 0:00	01:01:38pm	New	Sensor	08032016-1 ft Boundary Part 4.SSF
SU 1	-2.68	28,333	396220.47	4566609.78	1289.272	1.60	0.80	Uncorrected	Pro 6H	8/3/2016 0:00	12:33:59pm	New	Sensor	08032016-1 ft Boundary Part 4.SSF
SU 1	-2.68	28,329	396208.07	4566625.2	1289.127	1.40	0.80	Uncorrected	Pro 6H	8/3/2016 0:00	12:52:35pm	New	Sensor	08032016-1 ft Boundary Part 4.SSF
SU 1	-2.69	28,309	396217.15	4566621.5	1291.316	1.90	0.90	Uncorrected	Pro 6H	8/3/2016 0:00	12:27:58pm	New	Sensor	08032016-1 ft Boundary Part 4.SSF
SU 1	-2.69	28,294	396210.15	4566620.84	1288.449	1.40	0.80	Uncorrected	Pro 6H	8/3/2016 0:00	01:23:15pm	New	Sensor	08032016-1 ft Boundary Part 4.SSF
SU 1	-2.71	28,249	396216.9	4566623.02	1289.913	1.60	0.80	Uncorrected	Pro 6H	8/3/2016 0:00	12:30:00pm	New	Sensor	08032016-1 ft Boundary Part 4.SSF
SU 1	-2.71	28,231	396222.53	4566610.34	1289.436	1.60	0.80	Uncorrected	Pro 6H	8/3/2016 0:00	12:32:52pm	New	Sensor	08032016-1 ft Boundary Part 4.SSF
SU 1	-2.72	28,218	396215.2	4566620.94	1291.294	1.90	0.90	Uncorrected	Pro 6H	8/3/2016 0:00	12:29:02pm	New	Sensor	08032016-1 ft Boundary Part 4.SSF
SU 1	-2.72	28,213	396216.15	4566619.86	1289.823	1.60	0.80	Uncorrected	Pro 6H	8/3/2016 0:00	12:32:01pm	New	Sensor	08032016-1 ft Boundary Part 4.SSF
SU 1	-2.72	28,197	396218.99	4566610.75	1288.522	1.40	0.80	Uncorrected	Pro 6H	8/3/2016 0:00	01:12:42pm	New	Sensor	08032016-1 ft Boundary Part 4.SSF
SU 1	-2.78	28,030	396216.08	4566621.16	1291.331	1.90	0.90	Uncorrected	Pro 6H	8/3/2016 0:00	12:27:55pm	New	Sensor	08032016-1 ft Boundary Part 4.SSF
SU 1	-2.79	27,977	396220.38	4566610.47	1289.284	1.60	0.80	Uncorrected	Pro 6H	8/3/2016 0:00	12:33:43pm	New	Sensor	08032016-1 ft Boundary Part 4.SSF
SU 1	-2.82	27,886	396221.53	4566611.44	1289.502	1.60	0.80	Uncorrected	Pro 6H	8/3/2016 0:00	12:32:42pm	New	Sensor	08032016-1 ft Boundary Part 4.SSF
SU 1	-2.88	27,705	396208.86	4566625.36	1289.19	1.40	0.80	Uncorrected	Pro 6H	8/3/2016 0:00	12:52:57pm	New	Sensor	08032016-1 ft Boundary Part 4.SSF
SU 1	-2.9	27,638	396207.43	4566625.41	1289.101	1.40	0.80	Uncorrected	Pro 6H	8/3/2016 0:00	12:52:34pm	New	Sensor	08032016-1 ft Boundary Part 4.SSF
SU 1	-2.91	27,601	396202.09	4566633.29	1289.161	1.40	0.80	Uncorrected	Pro 6H	8/3/2016 0:00	01:14:09pm	New	Sensor	08032016-1 ft Boundary Part 4.SSF
SU 1	-2.99	27,369	396224.4	4566612.41	1290.359	1.90	0.90	Uncorrected	Pro 6H	8/3/2016 0:00	12:25:44pm	New	Sensor	08032016-1 ft Boundary Part 4.SSF
SU 1	-3.01	27,295	396216.33	4566619.29	1289.83	1.60	0.80	Uncorrected	Pro 6H	8/3/2016 0:00	12:32:00pm	New	Sensor	08032016-1 ft Boundary Part 4.SSF
SU 1	-3.04	27,225	396217.91	4566614.05	1290.566	1.90	0.90	Uncorrected	Pro 6H	8/3/2016 0:00	12:26:03pm	New	Sensor	08032016-1 ft Boundary Part 4.SSF
SU 1	-3.13	26,921	396219	4566610.82	1289.401	1.60	0.80	Uncorrected	Pro 6H	8/3/2016 0:00	12:33:41pm	New	Sensor	08032016-1 ft Boundary Part 4.SSF
SU 1	-3.2	26,717	396219.07	4566609.29	1288.615	1.40	0.80	Uncorrected	Pro 6H	8/3/2016 0:00	01:12:40pm	New	Sensor	08032016-1 ft Boundary Part 4.SSF
SU 1	-3.28	26,454	396221.01	4566609.71	1289.289	1.60	0.80	Uncorrected	Pro 6H	8/3/2016 0:00	12:33:58pm	New	Sensor	08032016-1 ft Boundary Part 4.SSF
SU 1	-3.35	26,237	396216.79	4566621.18	1291.318	1.90	0.90	Uncorrected	Pro 6H	8/3/2016 0:00	12:27:56pm	New	Sensor	08032016-1 ft Boundary Part 4.SSF
SU 1	-3.37	26,196	396225.39	4566612.02	1290.276	1.90	0.90	Uncorrected	Pro 6H	8/3/2016 0:00	12:25:42pm	New	Sensor	08032016-1 ft Boundary Part 4.SSF
SU 1	-3.51	25,740	396218.25	4566612.63	1289.659	1.60	0.80	Uncorrected	Pro 6H	8/3/2016 0:00	12:32:37pm	New	Sensor	08032016-1 ft Boundary Part 4.SSF
SU 1	-3.62	25,399	396217.19	4566621.22	1291.286	1.90	0.90	Uncorrected	Pro 6H	8/3/2016 0:00	12:27:57pm	New	Sensor	08032016-1 ft Boundary Part 4.SSF
SU 1	-3.64	25,338	396220.19	4566611.95	1289.543	1.60	0.80	Uncorrected	Pro 6H	8/3/2016 0:00	12:32:40pm	New	Sensor	08032016-1 ft Boundary Part 4.SSF
SU 1	-3.67	25,237	396222.02	4566610.55	1289.42	1.60	0.80	Uncorrected	Pro 6H	8/3/2016 0:00	12:32:53pm	New	Sensor	08032016-1 ft Boundary Part 4.SSF
SU 1	-3.84	24,709	396219.27	4566610.09	1288.568	1.40	0.80	Uncorrected	Pro 6H	8/3/2016 0:00	01:12:41pm	New	Sensor	08032016-1 ft Boundary Part 4.SSF
SU 1	-3.85	24,677	396220.11	4566611.02	1289.553	1.60	0.80	Uncorrected	Pro 6H	8/3/2016 0:00	12:32:56pm	New	Sensor	08032016-1 ft Boundary Part 4.SSF
SU 1	-4.01	24,184	396220.83	4566611.65	1289.51	1.60	0.80	Uncorrected	Pro 6H	8/3/2016 0:00	12:32:41pm	New	Sensor	08032016-1 ft Boundary Part 4.SSF
SU 1	-4.02	24,165	396218.87	4566612.46	1289.599	1.60	0.80	Uncorrected	Pro 6H	8/3/2016 0:00	12:32:38pm	New	Sensor	08032016-1 ft Boundary Part 4.SSF
SU 1	-4.13	23,831	396219.57	4566612.28	1289.572	1.60	0.80	Uncorrected	Pro 6H	8/3/2016 0:00	12:32:39pm	New	Sensor	08032016-1 ft Boundary Part 4.SSF
SU 1	-4.25	23,439	396221.34	4566610.74	1289.442	1.60	0.80	Uncorrected	Pro 6H	8/3/2016 0:00	12:32:54pm	New	Sensor	08032016-1 ft Boundary Part 4.SSF
SU 1	-4.28	23,350	396220.71	4566610.86	1289.516	1.60	0.80	Uncorrected	Pro 6H	8/3/2016 0:00	12:32:55pm	New	Sensor	08032016-1 ft Boundary Part 4.SSF
SU 1	-4.28	23,350	396219.7	4566610.63	1289.343	1.60	0.80	Uncorrected	Pro 6H	8/3/2016 0:00	12:33:42pm	New	Sensor	08032016-1 ft Boundary Part 4.SSF
SU 1	4.52	50,736	396198.62	4566655.24	1291.036	1.20	0.60	Uncorrected	Pro 6H	8/2/2016 0:00	08:35:55am	New	Sensor	08022016- 1 ft Boundary.SSF
SU 1	2.92	45,744	396198.64	4566655.28	1291.008	1.20	0.60	Uncorrected	Pro 6H	8/2/2016 0:00	08:35:56am	New	Sensor	08022016- 1 ft Boundary.SSF
SU 1	2.67	44,971	396197.81	4566654.05	1291.017	1.20	0.60	Uncorrected	Pro 6H	8/2/2016 0:00	08:38:32am	New	Sensor	08022016- 1 ft Boundary.SSF
SU 1	2.58	44,688	396199.39	4566646.53	1289.992	1.40	0.70	Uncorrected	Pro 6H	8/2/2016 0:00	08:57:57am	New	Sensor	08022016- 1 ft Boundary.SSF
SU 1	2.42	44,182	396198.12	4566654.58	1290.941	1.20	0.60	Uncorrected	Pro 6H	8/2/2016 0:00	08:36:40am	New	Sensor	08022016- 1 ft Boundary.SSF
SU 1	2.4	44,125	396199.62	4566646.31	1290.009	1.40	0.70	Uncorrected	Pro 6H	8/2/2016 0:00	08:57:52am	New	Sensor	08022016- 1 ft Boundary.SSF
SU 1	2.37	44,042	396197.9	4566654.29	1291.028	1.20	0.60	Uncorrected	Pro 6H	8/2/2016 0:00	08:37:54am	New	Sensor	08022016- 1 ft Boundary.SSF
SU 1	2.36	43,992	396199.39	4566646.53	1289.987	1.40	0.70	Uncorrected	Pro 6H	8/2/2016 0:00	08:57:56am	New	Sensor	08022016- 1 ft Boundary.SSF
SU 1	2.35	43,971	396199.41	4566646.45	1289.977	1.40	0.70	Uncorrected	Pro 6H	8/2/2016 0:00	08:57:53am	New	Sensor	08022016- 1 ft Boundary.SSF
SU 1	2.32	43,890	396198.07	4566653.97	1290.976	1.20	0.60	Uncorrected	Pro 6H	8/2/2016 0:00	08:37:55am	New	Sensor	08022016- 1 ft Boundary.SSF

SU	Z-Score	CPM	Easting	Northing	MSL	PDOP	HDOP	CorrType	RcvrType	GPS_Date	GPS_Time	Update	FeatName	Datafile
SU 1	2.3	43,823	396198.69	4566655.13	1291.074	1.20	0.60	Uncorrected	Pro 6H	8/2/2016 0:00	08:35:54am	New	Sensor	08022016- 1 ft Boundary.SSF
SU 1	2.25	43,673	396198.44	4566654.33	1290.914	1.20	0.60	Uncorrected	Pro 6H	8/2/2016 0:00	08:36:42am	New	Sensor	08022016- 1 ft Boundary.SSF
SU 1	2.25	43,660	396198.9	4566654.89	1290.991	1.20	0.60	Uncorrected	Pro 6H	8/2/2016 0:00	08:36:33am	New	Sensor	08022016- 1 ft Boundary.SSF
SU 1	2.21	43,535	396198.18	4566654.52	1290.933	1.20	0.60	Uncorrected	Pro 6H	8/2/2016 0:00	08:36:41am	New	Sensor	08022016- 1 ft Boundary.SSF
SU 1	2.21	43,525	396199.22	4566646.12	1290.129	1.40	0.70	Uncorrected	Pro 6H	8/2/2016 0:00	08:59:49am	New	Sensor	08022016- 1 ft Boundary.SSF
SU 1	2.2	43,521	396203.04	4566645.43	1289.995	1.40	0.70	Uncorrected	Pro 6H	8/2/2016 0:00	08:55:27am	New	Sensor	08022016- 1 ft Boundary.SSF
SU 1	2.18	43,432	396198.15	4566654.6	1290.975	1.20	0.60	Uncorrected	Pro 6H	8/2/2016 0:00	08:36:37am	New	Sensor	08022016- 1 ft Boundary.SSF
SU 1	2.16	43,374	396197.75	4566654.69	1289.819	1.40	0.70	Uncorrected	Pro 6H	8/2/2016 0:00	09:00:55am	New	Sensor	08022016- 1 ft Boundary.SSF
SU 1	2.14	43,310	396197.87	4566654.1	1291.059	1.20	0.60	Uncorrected	Pro 6H	8/2/2016 0:00	08:39:06am	New	Sensor	08022016- 1 ft Boundary.SSF
SU 1	2.13	43,299	396198.75	4566655.5	1291.193	1.20	0.60	Uncorrected	Pro 6H	8/2/2016 0:00	08:33:17am	New	Sensor	08022016- 1 ft Boundary.SSF
SU 1	2.13	43,287	396198.14	4566654.53	1290.989	1.20	0.60	Uncorrected	Pro 6H	8/2/2016 0:00	08:36:36am	New	Sensor	08022016- 1 ft Boundary.SSF
SU 1	2.05	43,049	396198.12	4566654.57	1290.954	1.20	0.60	Uncorrected	Pro 6H	8/2/2016 0:00	08:36:39am	New	Sensor	08022016- 1 ft Boundary.SSF
SU 1	2	42,888	396199.39	4566646.53	1289.982	1.40	0.70	Uncorrected	Pro 6H	8/2/2016 0:00	08:57:55am	New	Sensor	08022016- 1 ft Boundary.SSF
SU 1	1.99	42,868	396198.42	4566654.12	1290.859	1.20	0.60	Uncorrected	Pro 6H	8/2/2016 0:00	08:37:21am	New	Sensor	08022016- 1 ft Boundary.SSF
SU 1	1.99	42,859	396198.07	4566654.25	1290.991	1.20	0.60	Uncorrected	Pro 6H	8/2/2016 0:00	08:37:17am	New	Sensor	08022016- 1 ft Boundary.SSF
SU 1	1.98	42,822	396199.39	4566646.53	1289.998	1.40	0.70	Uncorrected	Pro 6H	8/2/2016 0:00	08:57:58am	New	Sensor	08022016- 1 ft Boundary.SSF
SU 1	1.91	42,598	396198.13	4566654.56	1290.97	1.20	0.60	Uncorrected	Pro 6H	8/2/2016 0:00	08:36:38am	New	Sensor	08022016- 1 ft Boundary.SSF
SU 1	1.88	42,501	396200.15	4566645.31	1290.102	1.40	0.70	Uncorrected	Pro 6H	8/2/2016 0:00	08:59:50am	New	Sensor	08022016- 1 ft Boundary.SSF
SU 1	1.87	42,485	396197.87	4566653.97	1291.041	1.20	0.60	Uncorrected	Pro 6H	8/2/2016 0:00	08:38:31am	New	Sensor	08022016- 1 ft Boundary.SSF
SU 1	1.86	42,436	396202.62	4566647.13	1289.953	1.40	0.70	Uncorrected	Pro 6H	8/2/2016 0:00	08:50:46am	New	Sensor	08022016- 1 ft Boundary.SSF
SU 1	1.85	42,433	396197.14	4566653.88	1289.774	1.40	0.70	Uncorrected	Pro 6H	8/2/2016 0:00	09:00:56am	New	Sensor	08022016- 1 ft Boundary.SSF
SU 1	1.85	42,432	396199.38	4566646.52	1289.974	1.40	0.70	Uncorrected	Pro 6H	8/2/2016 0:00	08:57:54am	New	Sensor	08022016- 1 ft Boundary.SSF
SU 1	1.82	42,334	396199.05	4566655	1291.01	1.20	0.60	Uncorrected	Pro 6H	8/2/2016 0:00	08:35:53am	New	Sensor	08022016- 1 ft Boundary.SSF
SU 1	1.79	42,222	396199.73	4566646.24	1290.012	1.40	0.70	Uncorrected	Pro 6H	8/2/2016 0:00	08:57:51am	New	Sensor	08022016- 1 ft Boundary.SSF
SU 1	1.78	42,204	396197.83	4566654.05	1290.382	1.40	0.70	Uncorrected	Pro 6H	8/2/2016 0:00	08:40:50am	New	Sensor	08022016- 1 ft Boundary.SSF
SU 1	1.78	42,195	396196.72	4566649.72	1290.308	1.40	0.70	Uncorrected	Pro 6H	8/2/2016 0:00	08:57:29am	New	Sensor	08022016- 1 ft Boundary.SSF
SU 1	1.77	42,175	396199.39	4566646.53	1289.996	1.40	0.70	Uncorrected	Pro 6H	8/2/2016 0:00	08:57:59am	New	Sensor	08022016- 1 ft Boundary.SSF
SU 1	1.77	42,169	396203.07	4566649.14	1290.082	1.40	0.70	Uncorrected	Pro 6H	8/2/2016 0:00	08:42:20am	New	Sensor	08022016- 1 ft Boundary.SSF
SU 1	1.71	41,971	396198.07	4566654.39	1290.877	1.20	0.60	Uncorrected	Pro 6H	8/2/2016 0:00	08:37:19am	New	Sensor	08022016- 1 ft Boundary.SSF
SU 1	1.7	41,962	396198.46	4566654.04	1291.069	1.20	0.60	Uncorrected	Pro 6H	8/2/2016 0:00	08:39:05am	New	Sensor	08022016- 1 ft Boundary.SSF
SU 1	1.69	41,924	396202.13	4566646.37	1289.982	1.40	0.70	Uncorrected	Pro 6H	8/2/2016 0:00	08:53:57am	New	Sensor	08022016- 1 ft Boundary.SSF
SU 1	1.69	41,914	396203.96	4566641.51	1290.038	1.40	0.70	Uncorrected	Pro 6H	8/2/2016 0:00	08:59:56am	New	Sensor	08022016- 1 ft Boundary.SSF
SU 1	1.69	41,908	396197.76	4566653.9	1291.087	1.20	0.60	Uncorrected	Pro 6H	8/2/2016 0:00	08:39:41am	New	Sensor	08022016- 1 ft Boundary.SSF
SU 1	1.68	41,902	396197.84	4566653.91	1291.041	1.20	0.60	Uncorrected	Pro 6H	8/2/2016 0:00	08:38:30am	New	Sensor	08022016- 1 ft Boundary.SSF
SU 1	1.67	41,861	396205.14	4566642.3	1289.817	1.40	0.70	Uncorrected	Pro 6H	8/2/2016 0:00	08:56:27am	New	Sensor	08022016- 1 ft Boundary.SSF
SU 1	1.66	41,816	396205.03	4566650.82	1290.566	1.20	0.60	Uncorrected	Pro 6H	8/2/2016 0:00	08:34:57am	New	Sensor	08022016- 1 ft Boundary.SSF
SU 1	1.64	41,773	396202.27	4566648.02	1290.235	1.40	0.70	Uncorrected	Pro 6H	8/2/2016 0:00	08:49:01am	New	Sensor	08022016- 1 ft Boundary.SSF
SU 1	1.64	41,750	396199.93	4566646.6	1289.966	1.40	0.70	Uncorrected	Pro 6H	8/2/2016 0:00	08:57:01am	New	Sensor	08022016- 1 ft Boundary.SSF
SU 1	1.63	41,718	396198.16	4566654.43	1291.055	1.20	0.60	Uncorrected	Pro 6H	8/2/2016 0:00	08:37:16am	New	Sensor	08022016- 1 ft Boundary.SSF
SU 1	1.62	41,689	396199.13	4566655.25	1291.161	1.20	0.60	Uncorrected	Pro 6H	8/2/2016 0:00	08:33:18am	New	Sensor	08022016- 1 ft Boundary.SSF
SU 1	1.6	41,632	396198.1	4566654.38	1290.846	1.20	0.60	Uncorrected	Pro 6H	8/2/2016 0:00	08:37:20am	New	Sensor	08022016- 1 ft Boundary.SSF
SU 1	1.59	41,617	396202.47	4566648.12	1290.029	1.40	0.70	Uncorrected	Pro 6H	8/2/2016 0:00	08:46:27am	New	Sensor	08022016- 1 ft Boundary.SSF
SU 1	1.59	41,613	396199.46	4566646.45	1290.017	1.40	0.70	Uncorrected	Pro 6H	8/2/2016 0:00	08:58:01am	New	Sensor	08022016- 1 ft Boundary.SSF
SU 1	1.58	41,572	396199.38	4566646.75	1290.143	1.40	0.70	Uncorrected	Pro 6H	8/2/2016 0:00	08:59:34am	New	Sensor	08022016- 1 ft Boundary.SSF
SU 1	1.57	41,534	396204.94	4566650.8	1290.55	1.20	0.60	Uncorrected	Pro 6H	8/2/2016 0:00	08:34:58am	New	Sensor	08022016- 1 ft Boundary.SSF
SU 1	1.56	41,511	396198.21	4566654.54	1291.02	1.20	0.60	Uncorrected	Pro 6H	8/2/2016 0:00	08:36:35am	New	Sensor	08022016- 1 ft Boundary.SSF
SU 1	1.55	41,476	396202.18	4566653.96	1291.093	1.20	0.60	Uncorrected	Pro 6H	8/2/2016 0:00	08:33:11am	New	Sensor	08022016- 1 ft Boundary.SSF
SU 1	1.54	41,452	396198.08	4566654.22	1290.427	1.40	0.70	Uncorrected	Pro 6H	8/2/2016 0:00	08:40:16am	New	Sensor	08022016- 1 ft Boundary.SSF
SU 1	1.54	41,438	396202.91	4566652.88	1290.968	1.20	0.60	Uncorrected	Pro 6H	8/2/2016 0:00	08:32:45am	New	Sensor	08022016- 1 ft Boundary.SSF
SU 1	1.54	41,438	396203.65	4566647.09	1290.185	1.40	0.70	Uncorrected	Pro 6H	8/2/2016 0:00	08:49:03am	New	Sensor	08022016- 1 ft Boundary.SSF
SU 1	1.53	41,418	396198.38	4566655.15	1290.921	1.20	0.60	Uncorrected	Pro 6H	8/2/2016 0:00	08:35:12am	New	Sensor	08022016- 1 ft Boundary.SSF
SU 1	1.53	41,413	396198	4566653.7	1290.418	1.40	0.70	Uncorrected	Pro 6H	8/2/2016 0:00	08:40:17am	New	Sensor	08022016- 1 ft Boundary.SSF

SU	Z-Score	CPM	Easting	Northing	MSL	PDOP	HDOP	CorrType	RcvrType	GPS_Date	GPS_Time	Update	FeatName	Datafile
SU 1	1.53	41,409	396204.83	4566641.01	1290.08	1.40	0.70	Uncorrected	Pro 6H	8/2/2016 0:00	08:59:58am	New	Sensor	08022016- 1 ft Boundary.SSF
SU 1	1.52	41,389	396199.29	4566655	1291.046	1.20	0.60	Uncorrected	Pro 6H	8/2/2016 0:00	08:33:55am	New	Sensor	08022016- 1 ft Boundary.SSF
SU 1	1.5	41,334	396203.07	4566647.54	1290	1.40	0.70	Uncorrected	Pro 6H	8/2/2016 0:00	08:46:28am	New	Sensor	08022016- 1 ft Boundary.SSF
SU 1	1.49	41,294	396199.39	4566646.51	1289.995	1.40	0.70	Uncorrected	Pro 6H	8/2/2016 0:00	08:58:00am	New	Sensor	08022016- 1 ft Boundary.SSF
SU 1	1.48	41,257	396198.92	4566653.77	1290.857	1.20	0.60	Uncorrected	Pro 6H	8/2/2016 0:00	08:37:22am	New	Sensor	08022016- 1 ft Boundary.SSF
SU 1	1.47	41,239	396202.88	4566648.93	1290.048	1.40	0.70	Uncorrected	Pro 6H	8/2/2016 0:00	08:43:00am	New	Sensor	08022016- 1 ft Boundary.SSF
SU 1	1.47	41,237	396202.88	4566641.76	1289.604	1.40	0.70	Uncorrected	Pro 6H	8/2/2016 0:00	09:00:26am	New	Sensor	08022016- 1 ft Boundary.SSF
SU 1	1.47	41,235	396204.41	4566641.91	1290.163	1.40	0.70	Uncorrected	Pro 6H	8/2/2016 0:00	08:59:27am	New	Sensor	08022016- 1 ft Boundary.SSF
SU 1	1.47	41,224	396194.26	4566649.99	1290.576	1.40	0.70	Uncorrected	Pro 6H	8/2/2016 0:00	09:00:14am	New	Sensor	08022016- 1 ft Boundary.SSF
SU 1	1.45	41,162	396198.69	4566647.56	1290.195	1.40	0.70	Uncorrected	Pro 6H	8/2/2016 0:00	08:59:04am	New	Sensor	08022016- 1 ft Boundary.SSF
SU 1	1.43	41,125	396198.33	4566654.84	1291.033	1.20	0.60	Uncorrected	Pro 6H	8/2/2016 0:00	08:36:34am	New	Sensor	08022016- 1 ft Boundary.SSF
SU 1	1.43	41,125	396203.37	4566644.7	1289.867	1.40	0.70	Uncorrected	Pro 6H	8/2/2016 0:00	08:55:16am	New	Sensor	08022016- 1 ft Boundary.SSF
SU 1	1.43	41,119	396201.64	4566654.42	1291.132	1.20	0.60	Uncorrected	Pro 6H	8/2/2016 0:00	08:33:12am	New	Sensor	08022016- 1 ft Boundary.SSF
SU 1	1.43	41,114	396201.66	4566645.49	1289.969	1.40	0.70	Uncorrected	Pro 6H	8/2/2016 0:00	08:56:22am	New	Sensor	08022016- 1 ft Boundary.SSF
SU 1	1.42	41,088	396196.73	4566649.68	1290.294	1.40	0.70	Uncorrected	Pro 6H	8/2/2016 0:00	08:57:30am	New	Sensor	08022016- 1 ft Boundary.SSF
SU 1	1.41	41,050	396199.54	4566646.82	1290.233	1.40	0.70	Uncorrected	Pro 6H	8/2/2016 0:00	08:59:03am	New	Sensor	08022016- 1 ft Boundary.SSF
SU 1	1.39	40,990	396202.34	4566645.97	1290.029	1.40	0.70	Uncorrected	Pro 6H	8/2/2016 0:00	08:55:28am	New	Sensor	08022016- 1 ft Boundary.SSF
SU 1	1.39	40,979	396202.67	4566648.59	1289.993	1.40	0.70	Uncorrected	Pro 6H	8/2/2016 0:00	08:46:08am	New	Sensor	08022016- 1 ft Boundary.SSF
SU 1	1.36	40,903	396202.05	4566654.24	1291.193	1.20	0.60	Uncorrected	Pro 6H	8/2/2016 0:00	08:32:33am	New	Sensor	08022016- 1 ft Boundary.SSF
SU 1	1.35	40,878	396202.78	4566653.27	1291.047	1.20	0.60	Uncorrected	Pro 6H	8/2/2016 0:00	08:32:07am	New	Sensor	08022016- 1 ft Boundary.SSF
SU 1	1.35	40,863	396202.32	4566653.4	1291.04	1.20	0.60	Uncorrected	Pro 6H	8/2/2016 0:00	08:32:44am	New	Sensor	08022016- 1 ft Boundary.SSF
SU 1	1.34	40,843	396202.67	4566645.78	1289.977	1.40	0.70	Uncorrected	Pro 6H	8/2/2016 0:00	08:53:59am	New	Sensor	08022016- 1 ft Boundary.SSF
SU 1	1.32	40,770	396199.19	4566656.17	1291.414	1.20	0.60	Uncorrected	Pro 6H	8/2/2016 0:00	08:32:01am	New	Sensor	08022016- 1 ft Boundary.SSF
SU 1	1.32	40,770	396203.56	4566651.7	1290.655	1.20	0.60	Uncorrected	Pro 6H	8/2/2016 0:00	08:34:01am	New	Sensor	08022016- 1 ft Boundary.SSF
SU 1	1.32	40,770	396198.37	4566653.4	1290.358	1.40	0.70	Uncorrected	Pro 6H	8/2/2016 0:00	08:40:54am	New	Sensor	08022016- 1 ft Boundary.SSF
SU 1	1.32	40,758	396209.1	4566647.79	1290.291	1.20	0.60	Uncorrected	Pro 6H	8/2/2016 0:00	08:34:14am	New	Sensor	08022016- 1 ft Boundary.SSF
SU 1	1.31	40,734	396199.96	4566654.52	1290.976	1.20	0.60	Uncorrected	Pro 6H	8/2/2016 0:00	08:33:56am	New	Sensor	08022016- 1 ft Boundary.SSF
SU 1	1.31	40,729	396198.69	4566654.4	1290.907	1.20	0.60	Uncorrected	Pro 6H	8/2/2016 0:00	08:36:00am	New	Sensor	08022016- 1 ft Boundary.SSF
SU 1	1.3	40,716	396203.91	4566646.52	1289.979	1.40	0.70	Uncorrected	Pro 6H	8/2/2016 0:00	08:51:45am	New	Sensor	08022016- 1 ft Boundary.SSF
SU 1	1.3	40,710	396202.61	4566647.13	1289.95	1.40	0.70	Uncorrected	Pro 6H	8/2/2016 0:00	08:50:45am	New	Sensor	08022016- 1 ft Boundary.SSF
SU 1	1.3	40,708	396206.73	4566647.06	1290.432	1.20	0.60	Uncorrected	Pro 6H	8/2/2016 0:00	08:38:44am	New	Sensor	08022016- 1 ft Boundary.SSF
SU 1	1.3	40,700	396204.26	4566652.17	1290.935	1.20	0.60	Uncorrected	Pro 6H	8/2/2016 0:00	08:32:09am	New	Sensor	08022016- 1 ft Boundary.SSF
SU 1	1.29	40,684	396198.04	4566654.4	1290.914	1.20	0.60	Uncorrected	Pro 6H	8/2/2016 0:00	08:37:18am	New	Sensor	08022016- 1 ft Boundary.SSF
SU 1	1.29	40,683	396202.35	4566644.11	1290.112	1.40	0.70	Uncorrected	Pro 6H	8/2/2016 0:00	08:59:30am	New	Sensor	08022016- 1 ft Boundary.SSF
SU 1	1.29	40,679	396196.8	4566649.74	1290.277	1.40	0.70	Uncorrected	Pro 6H	8/2/2016 0:00	08:57:26am	New	Sensor	08022016- 1 ft Boundary.SSF
SU 1	1.29	40,679	396196.75	4566649.77	1290.313	1.40	0.70	Uncorrected	Pro 6H	8/2/2016 0:00	08:57:27am	New	Sensor	08022016- 1 ft Boundary.SSF
SU 1	1.29	40,672	396204.17	4566651.2	1290.634	1.20	0.60	Uncorrected	Pro 6H	8/2/2016 0:00	08:34:02am	New	Sensor	08022016- 1 ft Boundary.SSF
SU 1	1.29	40,664	396201.57	4566646.64	1290.041	1.40	0.70	Uncorrected	Pro 6H	8/2/2016 0:00	08:54:32am	New	Sensor	08022016- 1 ft Boundary.SSF
SU 1	1.28	40,640	396202.78	4566649.3	1290.033	1.40	0.70	Uncorrected	Pro 6H	8/2/2016 0:00	08:44:45am	New	Sensor	08022016- 1 ft Boundary.SSF
SU 1	1.28	40,639	396203.47	4566652.76	1290.978	1.20	0.60	Uncorrected	Pro 6H	8/2/2016 0:00	08:32:08am	New	Sensor	08022016- 1 ft Boundary.SSF
SU 1	1.28	40,637	396202.53	4566649.27	1290.035	1.40	0.70	Uncorrected	Pro 6H	8/2/2016 0:00	08:42:59am	New	Sensor	08022016- 1 ft Boundary.SSF
SU 1	1.28	40,637	396202.79	4566648.23	1290	1.40	0.70	Uncorrected	Pro 6H	8/2/2016 0:00	08:45:00am	New	Sensor	08022016- 1 ft Boundary.SSF
SU 1	1.27	40,627	396202.61	4566647.13	1289.95	1.40	0.70	Uncorrected	Pro 6H	8/2/2016 0:00	08:50:45am	New	Sensor	08022016- 1 ft Boundary.SSF
SU 1	1.27	40,623	396199.47	4566654.97	1290.927	1.20	0.60	Uncorrected	Pro 6H	8/2/2016 0:00	08:35:10am	New	Sensor	08022016- 1 ft Boundary.SSF
SU 1	1.27	40,618	396202.07	4566654.61	1291.193	1.20	0.60	Uncorrected	Pro 6H	8/2/2016 0:00	08:31:55am	New	Sensor	08022016- 1 ft Boundary.SSF
SU 1	1.27	40,617	396203.93	4566640.93	1289.514	1.40	0.70	Uncorrected	Pro 6H	8/2/2016 0:00	09:00:28am	New	Sensor	08022016- 1 ft Boundary.SSF
SU 1	1.26	40,597	396200.66	4566654	1290.929	1.20	0.60	Uncorrected	Pro 6H	8/2/2016 0:00	08:33:57am	New	Sensor	08022016- 1 ft Boundary.SSF
SU 1	1.26	40,593	396203.46	4566652.55	1290.777	1.20	0.60	Uncorrected	Pro 6H	8/2/2016 0:00	08:33:47am	New	Sensor	08022016- 1 ft Boundary.SSF
SU 1	1.26	40,591	396199.2	4566647.19	1290.118	1.40	0.70	Uncorrected	Pro 6H	8/2/2016 0:00	08:58:23am	New	Sensor	08022016- 1 ft Boundary.SSF
SU 1	1.26	40,586	396198.9	4566654.76	1291.004	1.20	0.60	Uncorrected	Pro 6H	8/2/2016 0:00	08:34:31am	New	Sensor	08022016- 1 ft Boundary.SSF
SU 1	1.26	40,584	396198.72	4566655.42	1290.824	1.20	0.60	Uncorrected	Pro 6H	8/2/2016 0:00	08:35:15am	New	Sensor	08022016- 1 ft Boundary.SSF
SU 1	1.26	40,579	396201.63	4566644.63	1290.016	1.40	0.70	Uncorrected	Pro 6H	8/2/2016 0:00	08:58:06am	New	Sensor	08022016- 1 ft Boundary.SSF

SU	Z-Score	CPM	Easting	Northing	MSL	PDOP	HDOP	CorrType	RcvrType	GPS_Date	GPS_Time	Update	FeatName	Datafile
SU 1	1.25	40,552	396202.31	4566649.12	1290.098	1.40	0.70	Uncorrected	Pro 6H	8/2/2016 0:00	08:45:24am	New	Sensor	08022016- 1 ft Boundary.SSF
SU 1	1.25	40,552	396202.91	4566646.15	1290.013	1.40	0.70	Uncorrected	Pro 6H	8/2/2016 0:00	08:54:14am	New	Sensor	08022016- 1 ft Boundary.SSF
SU 1	1.25	40,540	396202.99	4566652.46	1290.717	1.20	0.60	Uncorrected	Pro 6H	8/2/2016 0:00	08:33:24am	New	Sensor	08022016- 1 ft Boundary.SSF
SU 1	1.25	40,536	396198.68	4566655.39	1290.841	1.20	0.60	Uncorrected	Pro 6H	8/2/2016 0:00	08:35:16am	New	Sensor	08022016- 1 ft Boundary.SSF
SU 1	1.24	40,514	396202.06	4566647.06	1290.045	1.40	0.70	Uncorrected	Pro 6H	8/2/2016 0:00	08:52:07am	New	Sensor	08022016- 1 ft Boundary.SSF
SU 1	1.23	40,488	396203.2	4566649.44	1290.035	1.40	0.70	Uncorrected	Pro 6H	8/2/2016 0:00	08:41:02am	New	Sensor	08022016- 1 ft Boundary.SSF
SU 1	1.23	40,488	396203.72	4566642.64	1290.21	1.40	0.70	Uncorrected	Pro 6H	8/2/2016 0:00	08:59:28am	New	Sensor	08022016- 1 ft Boundary.SSF
SU 1	1.23	40,481	396202.34	4566648.26	1289.982	1.40	0.70	Uncorrected	Pro 6H	8/2/2016 0:00	08:51:07am	New	Sensor	08022016- 1 ft Boundary.SSF
SU 1	1.22	40,473	396202.41	4566648.72	1290.039	1.40	0.70	Uncorrected	Pro 6H	8/2/2016 0:00	08:44:22am	New	Sensor	08022016- 1 ft Boundary.SSF
SU 1	1.22	40,462	396198.51	4566653.72	1290.945	1.20	0.60	Uncorrected	Pro 6H	8/2/2016 0:00	08:37:56am	New	Sensor	08022016- 1 ft Boundary.SSF
SU 1	1.22	40,451	396203.21	4566645.54	1289.94	1.40	0.70	Uncorrected	Pro 6H	8/2/2016 0:00	08:54:00am	New	Sensor	08022016- 1 ft Boundary.SSF
SU 1	1.21	40,418	396198.74	4566655.39	1290.858	1.20	0.60	Uncorrected	Pro 6H	8/2/2016 0:00	08:35:14am	New	Sensor	08022016- 1 ft Boundary.SSF
SU 1	1.21	40,417	396198.53	4566653.92	1290.343	1.40	0.70	Uncorrected	Pro 6H	8/2/2016 0:00	08:40:49am	New	Sensor	08022016- 1 ft Boundary.SSF
SU 1	1.21	40,416	396199.8	4566654.82	1291.083	1.20	0.60	Uncorrected	Pro 6H	8/2/2016 0:00	08:33:19am	New	Sensor	08022016- 1 ft Boundary.SSF
SU 1	1.2	40,405	396203.01	4566646.74	1290.093	1.40	0.70	Uncorrected	Pro 6H	8/2/2016 0:00	08:52:25am	New	Sensor	08022016- 1 ft Boundary.SSF
SU 1	1.2	40,388	396204.55	4566647.57	1289.959	1.40	0.70	Uncorrected	Pro 6H	8/2/2016 0:00	08:43:03am	New	Sensor	08022016- 1 ft Boundary.SSF
SU 1	1.2	40,386	396202.91	4566653.47	1291.019	1.20	0.60	Uncorrected	Pro 6H	8/2/2016 0:00	08:33:10am	New	Sensor	08022016- 1 ft Boundary.SSF
SU 1	1.2	40,385	396200.76	4566644.72	1290.124	1.40	0.70	Uncorrected	Pro 6H	8/2/2016 0:00	08:59:51am	New	Sensor	08022016- 1 ft Boundary.SSF
SU 1	1.2	40,383	396197.59	4566653.41	1290.386	1.40	0.70	Uncorrected	Pro 6H	8/2/2016 0:00	08:43:31am	New	Sensor	08022016- 1 ft Boundary.SSF
SU 1	1.19	40,376	396202.33	4566646.04	1289.998	1.40	0.70	Uncorrected	Pro 6H	8/2/2016 0:00	08:54:33am	New	Sensor	08022016- 1 ft Boundary.SSF
SU 1	1.19	40,364	396203.09	4566647.48	1289.969	1.40	0.70	Uncorrected	Pro 6H	8/2/2016 0:00	08:51:05am	New	Sensor	08022016- 1 ft Boundary.SSF
SU 1	1.19	40,350	396204.29	4566649.72	1290.52	1.20	0.60	Uncorrected	Pro 6H	8/2/2016 0:00	08:37:29am	New	Sensor	08022016- 1 ft Boundary.SSF
SU 1	1.18	40,340	396203.01	4566652.14	1290.712	1.20	0.60	Uncorrected	Pro 6H	8/2/2016 0:00	08:34:37am	New	Sensor	08022016- 1 ft Boundary.SSF
SU 1	1.18	40,331	396205.98	4566647.34	1290.023	1.40	0.70	Uncorrected	Pro 6H	8/2/2016 0:00	08:41:17am	New	Sensor	08022016- 1 ft Boundary.SSF
SU 1	1.18	40,321	396204.05	4566643.38	1289.956	1.40	0.70	Uncorrected	Pro 6H	8/2/2016 0:00	08:57:15am	New	Sensor	08022016- 1 ft Boundary.SSF
SU 1	1.18	40,319	396201.3	4566645.33	1289.942	1.40	0.70	Uncorrected	Pro 6H	8/2/2016 0:00	08:57:03am	New	Sensor	08022016- 1 ft Boundary.SSF
SU 1	1.17	40,318	396204.41	4566641.27	1290.016	1.40	0.70	Uncorrected	Pro 6H	8/2/2016 0:00	08:59:25am	New	Sensor	08022016- 1 ft Boundary.SSF
SU 1	1.17	40,317	396198.01	4566653.58	1291.025	1.20	0.60	Uncorrected	Pro 6H	8/2/2016 0:00	08:39:07am	New	Sensor	08022016- 1 ft Boundary.SSF
SU 1	1.16	40,277	396202.95	4566643.13	1290.125	1.40	0.70	Uncorrected	Pro 6H	8/2/2016 0:00	09:00:02am	New	Sensor	08022016- 1 ft Boundary.SSF
SU 1	1.16	40,275	396198.7	4566655.16	1290.948	1.20	0.60	Uncorrected	Pro 6H	8/2/2016 0:00	08:35:11am	New	Sensor	08022016- 1 ft Boundary.SSF
SU 1	1.16	40,268	396202.76	4566653.13	1290.851	1.20	0.60	Uncorrected	Pro 6H	8/2/2016 0:00	08:33:48am	New	Sensor	08022016- 1 ft Boundary.SSF
SU 1	1.16	40,265	396201.48	4566647.53	1290.047	1.40	0.70	Uncorrected	Pro 6H	8/2/2016 0:00	08:52:42am	New	Sensor	08022016- 1 ft Boundary.SSF
SU 1	1.16	40,259	396204.95	4566641.4	1290.097	1.40	0.70	Uncorrected	Pro 6H	8/2/2016 0:00	08:59:26am	New	Sensor	08022016- 1 ft Boundary.SSF
SU 1	1.15	40,248	396198.65	4566654.82	1290.904	1.20	0.60	Uncorrected	Pro 6H	8/2/2016 0:00	08:35:19am	New	Sensor	08022016- 1 ft Boundary.SSF
SU 1	1.15	40,239	396204.21	4566646.63	1290.16	1.40	0.70	Uncorrected	Pro 6H	8/2/2016 0:00	08:49:03am	New	Sensor	08022016- 1 ft Boundary.SSF
SU 1	1.14	40,212	396199.29	4566654.22	1290.918	1.20	0.60	Uncorrected	Pro 6H	8/2/2016 0:00	08:36:01am	New	Sensor	08022016- 1 ft Boundary.SSF
SU 1	1.14	40,211	396199.61	4566655.3	1291.23	1.20	0.60	Uncorrected	Pro 6H	8/2/2016 0:00	08:32:40am	New	Sensor	08022016- 1 ft Boundary.SSF
SU 1	1.14	40,203	396205.04	4566650.67	1290.532	1.20	0.60	Uncorrected	Pro 6H	8/2/2016 0:00	08:34:59am	New	Sensor	08022016- 1 ft Boundary.SSF
SU 1	1.13	40,168	396200.2	4566646	1290.189	1.40	0.70	Uncorrected	Pro 6H	8/2/2016 0:00	08:59:33am	New	Sensor	08022016- 1 ft Boundary.SSF
SU 1	1.12	40,157	396204.28	4566641.17	1289.993	1.40	0.70	Uncorrected	Pro 6H	8/2/2016 0:00	08:59:57am	New	Sensor	08022016- 1 ft Boundary.SSF
SU 1	1.12	40,144	396198.93	4566655.9	1291.322	1.20	0.60	Uncorrected	Pro 6H	8/2/2016 0:00	08:32:38am	New	Sensor	08022016- 1 ft Boundary.SSF
SU 1	1.12	40,138	396198.99	4566653.96	1290.902	1.20	0.60	Uncorrected	Pro 6H	8/2/2016 0:00	08:36:43am	New	Sensor	08022016- 1 ft Boundary.SSF
SU 1	1.12	40,133	396204.02	4566645.59	1289.94	1.40	0.70	Uncorrected	Pro 6H	8/2/2016 0:00	08:51:26am	New	Sensor	08022016- 1 ft Boundary.SSF
SU 1	1.11	40,122	396202.35	4566652.78	1290.685	1.20	0.60	Uncorrected	Pro 6H	8/2/2016 0:00	08:35:06am	New	Sensor	08022016- 1 ft Boundary.SSF
SU 1	1.11	40,122	396203.86	4566648.43	1290.003	1.40	0.70	Uncorrected	Pro 6H	8/2/2016 0:00	08:42:21am	New	Sensor	08022016- 1 ft Boundary.SSF
SU 1	1.11	40,113	396202.93	4566647.59	1290.218	1.40	0.70	Uncorrected	Pro 6H	8/2/2016 0:00	08:49:02am	New	Sensor	08022016- 1 ft Boundary.SSF
SU 1	1.11	40,104	396203.5	4566653.11	1290.973	1.20	0.60	Uncorrected	Pro 6H	8/2/2016 0:00	08:33:09am	New	Sensor	08022016- 1 ft Boundary.SSF
SU 1	1.1	40,099	396203.03	4566648.67	1290.016	1.40	0.70	Uncorrected	Pro 6H	8/2/2016 0:00	08:43:01am	New	Sensor	08022016- 1 ft Boundary.SSF
SU 1	1.1	40,085	396204.84	4566643.56	1289.92	1.40	0.70	Uncorrected	Pro 6H	8/2/2016 0:00	08:55:18am	New	Sensor	08022016- 1 ft Boundary.SSF
SU 1	1.1	40,073	396202.66	4566654.36	1291.091	1.20	0.60	Uncorrected	Pro 6H	8/2/2016 0:00	08:31:54am	New	Sensor	08022016- 1 ft Boundary.SSF
SU 1	1.1	40,072	396198.35	4566653.64	1291.007	1.20	0.60	Uncorrected	Pro 6H	8/2/2016 0:00	08:38:33am	New	Sensor	08022016- 1 ft Boundary.SSF
SU 1	1.09	40,057	396205.88	4566641.95	1289.748	1.40	0.70	Uncorrected	Pro 6H	8/2/2016 0:00	08:57:12am	New	Sensor	08022016- 1 ft Boundary.SSF

SU	Z-Score	CPM	Easting	Northing	MSL	PDOP	HDOP	CorrType	RcvrType	GPS_Date	GPS_Time	Update	FeatName	Datafile
SU 1	1.09	40,057	396203.14	4566643.51	1290.224	1.40	0.70	Uncorrected	Pro 6H	8/2/2016 0:00	08:58:58am	New	Sensor	08022016- 1 ft Boundary.SSF
SU 1	1.09	40,052	396203.95	4566649.47	1290.703	1.20	0.60	Uncorrected	Pro 6H	8/2/2016 0:00	08:39:32am	New	Sensor	08022016- 1 ft Boundary.SSF
SU 1	1.09	40,048	396209.14	4566647.99	1290.515	1.20	0.60	Uncorrected	Pro 6H	8/2/2016 0:00	08:32:54am	New	Sensor	08022016- 1 ft Boundary.SSF
SU 1	1.09	40,048	396204.99	4566650.63	1290.606	1.20	0.60	Uncorrected	Pro 6H	8/2/2016 0:00	08:34:03am	New	Sensor	08022016- 1 ft Boundary.SSF
SU 1	1.09	40,042	396204.48	4566642.91	1289.941	1.40	0.70	Uncorrected	Pro 6H	8/2/2016 0:00	08:56:26am	New	Sensor	08022016- 1 ft Boundary.SSF
SU 1	1.08	40,036	396205.12	4566643.51	1290.015	1.40	0.70	Uncorrected	Pro 6H	8/2/2016 0:00	08:55:24am	New	Sensor	08022016- 1 ft Boundary.SSF
SU 1	1.08	40,034	396201.46	4566655.11	1291.187	1.20	0.60	Uncorrected	Pro 6H	8/2/2016 0:00	08:31:56am	New	Sensor	08022016- 1 ft Boundary.SSF
SU 1	1.08	40,024	396206.13	4566651.39	1290.881	1.20	0.60	Uncorrected	Pro 6H	8/2/2016 0:00	08:31:48am	New	Sensor	08022016- 1 ft Boundary.SSF
SU 1	1.07	39,995	396203.7	4566648.26	1290.013	1.40	0.70	Uncorrected	Pro 6H	8/2/2016 0:00	08:43:02am	New	Sensor	08022016- 1 ft Boundary.SSF
SU 1	1.06	39,975	396197.45	4566652.89	1290.376	1.40	0.70	Uncorrected	Pro 6H	8/2/2016 0:00	08:43:32am	New	Sensor	08022016- 1 ft Boundary.SSF
SU 1	1.06	39,962	396202.07	4566653.02	1290.826	1.20	0.60	Uncorrected	Pro 6H	8/2/2016 0:00	08:33:59am	New	Sensor	08022016- 1 ft Boundary.SSF
SU 1	1.05	39,935	396204.84	4566651.7	1290.886	1.20	0.60	Uncorrected	Pro 6H	8/2/2016 0:00	08:32:10am	New	Sensor	08022016- 1 ft Boundary.SSF
SU 1	1.05	39,927	396203.15	4566653.33	1291.049	1.20	0.60	Uncorrected	Pro 6H	8/2/2016 0:00	08:32:31am	New	Sensor	08022016- 1 ft Boundary.SSF
SU 1	1.05	39,923	396199.68	4566646.3	1290.006	1.40	0.70	Uncorrected	Pro 6H	8/2/2016 0:00	08:58:02am	New	Sensor	08022016- 1 ft Boundary.SSF
SU 1	1.04	39,892	396205.09	4566650.67	1290.502	1.20	0.60	Uncorrected	Pro 6H	8/2/2016 0:00	08:35:01am	New	Sensor	08022016- 1 ft Boundary.SSF
SU 1	1.03	39,869	396204.85	4566641.53	1290.098	1.40	0.70	Uncorrected	Pro 6H	8/2/2016 0:00	08:58:47am	New	Sensor	08022016- 1 ft Boundary.SSF
SU 1	1.03	39,864	396203.89	4566647.58	1290.018	1.40	0.70	Uncorrected	Pro 6H	8/2/2016 0:00	08:44:24am	New	Sensor	08022016- 1 ft Boundary.SSF
SU 1	1.03	39,852	396196.75	4566649.73	1290.275	1.40	0.70	Uncorrected	Pro 6H	8/2/2016 0:00	08:57:31am	New	Sensor	08022016- 1 ft Boundary.SSF
SU 1	1.02	39,848	396209.78	4566648.54	1290.646	1.20	0.60	Uncorrected	Pro 6H	8/2/2016 0:00	08:31:42am	New	Sensor	08022016- 1 ft Boundary.SSF
SU 1	1.02	39,847	396203.95	4566646.98	1290.268	1.40	0.70	Uncorrected	Pro 6H	8/2/2016 0:00	08:48:42am	New	Sensor	08022016- 1 ft Boundary.SSF
SU 1	1.02	39,846	396204.64	4566642.75	1289.991	1.40	0.70	Uncorrected	Pro 6H	8/2/2016 0:00	08:57:14am	New	Sensor	08022016- 1 ft Boundary.SSF
SU 1	1.02	39,845	396202.69	4566647.95	1290.011	1.40	0.70	Uncorrected	Pro 6H	8/2/2016 0:00	08:45:40am	New	Sensor	08022016- 1 ft Boundary.SSF
SU 1	1.02	39,840	396207.81	4566645.59	1289.819	1.40	0.70	Uncorrected	Pro 6H	8/2/2016 0:00	08:42:37am	New	Sensor	08022016- 1 ft Boundary.SSF
SU 1	1.02	39,830	396205.15	4566649.49	1290.496	1.20	0.60	Uncorrected	Pro 6H	8/2/2016 0:00	08:36:51am	New	Sensor	08022016- 1 ft Boundary.SSF
SU 1	1.02	39,830	396205.27	4566644.3	1289.935	1.40	0.70	Uncorrected	Pro 6H	8/2/2016 0:00	08:54:11am	New	Sensor	08022016- 1 ft Boundary.SSF
SU 1	1.01	39,819	396203.31	4566647.12	1289.951	1.40	0.70	Uncorrected	Pro 6H	8/2/2016 0:00	08:51:45am	New	Sensor	08022016- 1 ft Boundary.SSF
SU 1	1.01	39,816	396198.5	4566645.77	1289.799	1.40	0.70	Uncorrected	Pro 6H	8/2/2016 0:00	09:00:20am	New	Sensor	08022016- 1 ft Boundary.SSF
SU 1	1.01	39,798	396200.85	4566645.29	1289.996	1.40	0.70	Uncorrected	Pro 6H	8/2/2016 0:00	08:58:05am	New	Sensor	08022016- 1 ft Boundary.SSF
SU 1	1.01	39,795	396202.03	4566653.83	1291.148	1.20	0.60	Uncorrected	Pro 6H	8/2/2016 0:00	08:32:06am	New	Sensor	08022016- 1 ft Boundary.SSF
SU 1	1	39,782	396201.33	4566654.39	1291.215	1.20	0.60	Uncorrected	Pro 6H	8/2/2016 0:00	08:32:05am	New	Sensor	08022016- 1 ft Boundary.SSF
SU 1	1	39,764	396204.34	4566648.82	1290.076	1.40	0.70	Uncorrected	Pro 6H	8/2/2016 0:00	08:42:04am	New	Sensor	08022016- 1 ft Boundary.SSF
SU 1	0.99	39,746	396196.65	4566649.78	1290.285	1.40	0.70	Uncorrected	Pro 6H	8/2/2016 0:00	08:57:35am	New	Sensor	08022016- 1 ft Boundary.SSF
SU 1	0.99	39,742	396199.76	4566645.98	1290.147	1.40	0.70	Uncorrected	Pro 6H	8/2/2016 0:00	08:58:39am	New	Sensor	08022016- 1 ft Boundary.SSF
SU 1	0.99	39,738	396198.45	4566653.84	1290.386	1.40	0.70	Uncorrected	Pro 6H	8/2/2016 0:00	08:41:28am	New	Sensor	08022016- 1 ft Boundary.SSF
SU 1	0.98	39,718	396205.34	4566649.69	1290.604	1.20	0.60	Uncorrected	Pro 6H	8/2/2016 0:00	08:37:05am	New	Sensor	08022016- 1 ft Boundary.SSF
SU 1	0.98	39,718	396204.67	4566641.67	1290.091	1.40	0.70	Uncorrected	Pro 6H	8/2/2016 0:00	08:58:46am	New	Sensor	08022016- 1 ft Boundary.SSF
SU 1	0.98	39,712	396202.84	4566644.09	1289.963	1.40	0.70	Uncorrected	Pro 6H	8/2/2016 0:00	08:57:05am	New	Sensor	08022016- 1 ft Boundary.SSF
SU 1	0.98	39,706	396198.63	4566655.13	1291.034	1.20	0.60	Uncorrected	Pro 6H	8/2/2016 0:00	08:34:30am	New	Sensor	08022016- 1 ft Boundary.SSF
SU 1	0.98	39,700	396198.51	4566646.72	1290.14	1.40	0.70	Uncorrected	Pro 6H	8/2/2016 0:00	08:59:48am	New	Sensor	08022016- 1 ft Boundary.SSF
SU 1	0.98	39,697	396206.61	4566647.04	1289.909	1.40	0.70	Uncorrected	Pro 6H	8/2/2016 0:00	08:42:01am	New	Sensor	08022016- 1 ft Boundary.SSF
SU 1	0.98	39,697	396204.35	4566642.9	1289.896	1.40	0.70	Uncorrected	Pro 6H	8/2/2016 0:00	08:57:07am	New	Sensor	08022016- 1 ft Boundary.SSF
SU 1	0.98	39,697	396198.14	4566655.5	1289.808	1.40	0.70	Uncorrected	Pro 6H	8/2/2016 0:00	09:00:54am	New	Sensor	08022016- 1 ft Boundary.SSF
SU 1	0.97	39,690	396205.06	4566650.67	1290.519	1.20	0.60	Uncorrected	Pro 6H	8/2/2016 0:00	08:35:00am	New	Sensor	08022016- 1 ft Boundary.SSF
SU 1	0.97	39,690	396201.74	4566644.74	1290.138	1.40	0.70	Uncorrected	Pro 6H	8/2/2016 0:00	08:59:31am	New	Sensor	08022016- 1 ft Boundary.SSF
SU 1	0.97	39,689	396203.55	4566650.83	1290.685	1.20	0.60	Uncorrected	Pro 6H	8/2/2016 0:00	08:37:46am	New	Sensor	08022016- 1 ft Boundary.SSF
SU 1	0.97	39,689	396198.81	4566654.16	1290.377	1.40	0.70	Uncorrected	Pro 6H	8/2/2016 0:00	08:40:15am	New	Sensor	08022016- 1 ft Boundary.SSF
SU 1	0.97	39,672	396203.73	4566649.47	1290.649	1.20	0.60	Uncorrected	Pro 6H	8/2/2016 0:00	08:38:40am	New	Sensor	08022016- 1 ft Boundary.SSF
SU 1	0.97	39,671	396197.95	4566646.8	1289.55	1.40	0.70	Uncorrected	Pro 6H	8/2/2016 0:00	09:00:38am	New	Sensor	08022016- 1 ft Boundary.SSF
SU 1	0.97	39,670	396205.33	4566643.38	1290.074	1.40	0.70	Uncorrected	Pro 6H	8/2/2016 0:00	08:54:44am	New	Sensor	08022016- 1 ft Boundary.SSF
SU 1	0.96	39,656	396204.94	4566650.85	1290.52	1.20	0.60	Uncorrected	Pro 6H	8/2/2016 0:00	08:35:02am	New	Sensor	08022016- 1 ft Boundary.SSF
SU 1	0.96	39,654	396200.34	4566654.47	1291.005	1.20	0.60	Uncorrected	Pro 6H	8/2/2016 0:00	08:33:20am	New	Sensor	08022016- 1 ft Boundary.SSF
SU 1	0.96	39,646	396199.1	4566655.48	1291.257	1.20	0.60	Uncorrected	Pro 6H	8/2/2016 0:00	08:32:39am	New	Sensor	08022016- 1 ft Boundary.SSF

SU	Z-Score	CPM	Easting	Northing	MSL	PDOP	HDOP	CorrType	RcvrType	GPS_Date	GPS_Time	Update	FeatName	Datafile
SU 1	0.96	39,641	396203.34	4566651.22	1290.752	1.20	0.60	Uncorrected	Pro 6H	8/2/2016 0:00	08:37:08am	New	Sensor	08022016- 1 ft Boundary.SSF
SU 1	0.96	39,639	396199.02	4566655.88	1291.211	1.20	0.60	Uncorrected	Pro 6H	8/2/2016 0:00	08:33:16am	New	Sensor	08022016- 1 ft Boundary.SSF
SU 1	0.95	39,632	396203.15	4566648.61	1290.006	1.40	0.70	Uncorrected	Pro 6H	8/2/2016 0:00	08:43:39am	New	Sensor	08022016- 1 ft Boundary.SSF
SU 1	0.95	39,631	396207.41	4566646.21	1289.9	1.40	0.70	Uncorrected	Pro 6H	8/2/2016 0:00	08:42:00am	New	Sensor	08022016- 1 ft Boundary.SSF
SU 1	0.95	39,630	396197.61	4566653.02	1290.357	1.40	0.70	Uncorrected	Pro 6H	8/2/2016 0:00	08:42:52am	New	Sensor	08022016- 1 ft Boundary.SSF
SU 1	0.95	39,624	396205.35	4566642.21	1289.912	1.40	0.70	Uncorrected	Pro 6H	8/2/2016 0:00	08:57:13am	New	Sensor	08022016- 1 ft Boundary.SSF
SU 1	0.95	39,621	396206.28	4566642.81	1289.824	1.40	0.70	Uncorrected	Pro 6H	8/2/2016 0:00	08:53:27am	New	Sensor	08022016- 1 ft Boundary.SSF
SU 1	0.94	39,601	396203.47	4566647.18	1289.977	1.40	0.70	Uncorrected	Pro 6H	8/2/2016 0:00	08:45:41am	New	Sensor	08022016- 1 ft Boundary.SSF
SU 1	0.94	39,576	396202.68	4566653.04	1290.765	1.20	0.60	Uncorrected	Pro 6H	8/2/2016 0:00	08:34:23am	New	Sensor	08022016- 1 ft Boundary.SSF
SU 1	0.94	39,576	396199.35	4566654.56	1291.026	1.20	0.60	Uncorrected	Pro 6H	8/2/2016 0:00	08:34:32am	New	Sensor	08022016- 1 ft Boundary.SSF
SU 1	0.93	39,570	396202.08	4566644.72	1289.955	1.40	0.70	Uncorrected	Pro 6H	8/2/2016 0:00	08:57:04am	New	Sensor	08022016- 1 ft Boundary.SSF
SU 1	0.93	39,562	396202.18	4566652.71	1290.775	1.20	0.60	Uncorrected	Pro 6H	8/2/2016 0:00	08:34:36am	New	Sensor	08022016- 1 ft Boundary.SSF
SU 1	0.93	39,559	396205.91	4566644.04	1289.887	1.40	0.70	Uncorrected	Pro 6H	8/2/2016 0:00	08:51:29am	New	Sensor	08022016- 1 ft Boundary.SSF
SU 1	0.93	39,558	396196.63	4566653.45	1289.742	1.40	0.70	Uncorrected	Pro 6H	8/2/2016 0:00	09:00:57am	New	Sensor	08022016- 1 ft Boundary.SSF
SU 1	0.93	39,557	396198.59	4566654.9	1290.947	1.20	0.60	Uncorrected	Pro 6H	8/2/2016 0:00	08:35:59am	New	Sensor	08022016- 1 ft Boundary.SSF
SU 1	0.93	39,554	396195.97	4566652.36	1290.438	1.40	0.70	Uncorrected	Pro 6H	8/2/2016 0:00	08:51:55am	New	Sensor	08022016- 1 ft Boundary.SSF
SU 1	0.93	39,549	396198.67	4566655.31	1290.958	1.20	0.60	Uncorrected	Pro 6H	8/2/2016 0:00	08:35:58am	New	Sensor	08022016- 1 ft Boundary.SSF
SU 1	0.93	39,542	396203.22	4566647.58	1290.328	1.40	0.70	Uncorrected	Pro 6H	8/2/2016 0:00	08:48:43am	New	Sensor	08022016- 1 ft Boundary.SSF
SU 1	0.92	39,535	396202.74	4566651.98	1290.651	1.20	0.60	Uncorrected	Pro 6H	8/2/2016 0:00	08:35:25am	New	Sensor	08022016- 1 ft Boundary.SSF
SU 1	0.92	39,531	396202.61	4566653.85	1291.122	1.20	0.60	Uncorrected	Pro 6H	8/2/2016 0:00	08:32:32am	New	Sensor	08022016- 1 ft Boundary.SSF
SU 1	0.92	39,531	396197.58	4566653.62	1290.321	1.40	0.70	Uncorrected	Pro 6H	8/2/2016 0:00	08:40:51am	New	Sensor	08022016- 1 ft Boundary.SSF
SU 1	0.92	39,527	396202.08	4566653.72	1290.886	1.20	0.60	Uncorrected	Pro 6H	8/2/2016 0:00	08:33:49am	New	Sensor	08022016- 1 ft Boundary.SSF
SU 1	0.92	39,525	396204.04	4566650.76	1290.693	1.20	0.60	Uncorrected	Pro 6H	8/2/2016 0:00	08:37:07am	New	Sensor	08022016- 1 ft Boundary.SSF
SU 1	0.92	39,519	396204.07	4566642.48	1289.975	1.40	0.70	Uncorrected	Pro 6H	8/2/2016 0:00	08:58:09am	New	Sensor	08022016- 1 ft Boundary.SSF
SU 1	0.92	39,511	396204.87	4566646.67	1290.068	1.40	0.70	Uncorrected	Pro 6H	8/2/2016 0:00	08:45:20am	New	Sensor	08022016- 1 ft Boundary.SSF
SU 1	0.92	39,510	396201.5	4566647.89	1290.1	1.40	0.70	Uncorrected	Pro 6H	8/2/2016 0:00	08:53:03am	New	Sensor	08022016- 1 ft Boundary.SSF
SU 1	0.91	39,508	396204.17	4566648.7	1289.996	1.40	0.70	Uncorrected	Pro 6H	8/2/2016 0:00	08:42:42am	New	Sensor	08022016- 1 ft Boundary.SSF
SU 1	0.91	39,499	396203.67	4566646.5	1290.013	1.40	0.70	Uncorrected	Pro 6H	8/2/2016 0:00	08:50:05am	New	Sensor	08022016- 1 ft Boundary.SSF
SU 1	0.91	39,496	396206.91	4566648.44	1290.29	1.20	0.60	Uncorrected	Pro 6H	8/2/2016 0:00	08:36:11am	New	Sensor	08022016- 1 ft Boundary.SSF
SU 1	0.91	39,493	396202.83	4566646.72	1290.051	1.40	0.70	Uncorrected	Pro 6H	8/2/2016 0:00	08:53:01am	New	Sensor	08022016- 1 ft Boundary.SSF
SU 1	0.91	39,492	396203.04	4566643.4	1290.149	1.40	0.70	Uncorrected	Pro 6H	8/2/2016 0:00	08:59:29am	New	Sensor	08022016- 1 ft Boundary.SSF
SU 1	0.91	39,489	396200.55	4566655	1291.256	1.20	0.60	Uncorrected	Pro 6H	8/2/2016 0:00	08:32:04am	New	Sensor	08022016- 1 ft Boundary.SSF
SU 1	0.91	39,489	396201.3	4566653.54	1290.86	1.20	0.60	Uncorrected	Pro 6H	8/2/2016 0:00	08:33:58am	New	Sensor	08022016- 1 ft Boundary.SSF
SU 1	0.9	39,474	396202.12	4566653.47	1290.814	1.20	0.60	Uncorrected	Pro 6H	8/2/2016 0:00	08:34:24am	New	Sensor	08022016- 1 ft Boundary.SSF
SU 1	0.9	39,472	396205.52	4566650.6	1290.596	1.20	0.60	Uncorrected	Pro 6H	8/2/2016 0:00	08:34:19am	New	Sensor	08022016- 1 ft Boundary.SSF
SU 1	0.9	39,469	396200.96	4566654.87	1291.203	1.20	0.60	Uncorrected	Pro 6H	8/2/2016 0:00	08:33:13am	New	Sensor	08022016- 1 ft Boundary.SSF
SU 1	0.9	39,466	396204.98	4566647.33	1290.036	1.40	0.70	Uncorrected	Pro 6H	8/2/2016 0:00	08:44:04am	New	Sensor	08022016- 1 ft Boundary.SSF
SU 1	0.9	39,466	396204.79	4566644.19	1289.984	1.40	0.70	Uncorrected	Pro 6H	8/2/2016 0:00	08:53:25am	New	Sensor	08022016- 1 ft Boundary.SSF
SU 1	0.9	39,463	396204.94	4566650.85	1290.52	1.20	0.60	Uncorrected	Pro 6H	8/2/2016 0:00	08:35:02am	New	Sensor	08022016- 1 ft Boundary.SSF
SU 1	0.9	39,448	396201.44	4566654.06	1290.885	1.20	0.60	Uncorrected	Pro 6H	8/2/2016 0:00	08:34:25am	New	Sensor	08022016- 1 ft Boundary.SSF
SU 1	0.89	39,429	396205.26	4566650.28	1290.564	1.20	0.60	Uncorrected	Pro 6H	8/2/2016 0:00	08:35:44am	New	Sensor	08022016- 1 ft Boundary.SSF
SU 1	0.89	39,424	396207.45	4566648.42	1290.325	1.20	0.60	Uncorrected	Pro 6H	8/2/2016 0:00	08:34:43am	New	Sensor	08022016- 1 ft Boundary.SSF
SU 1	0.89	39,422	396205.5	4566647.01	1289.928	1.40	0.70	Uncorrected	Pro 6H	8/2/2016 0:00	08:42:23am	New	Sensor	08022016- 1 ft Boundary.SSF
SU 1	0.89	39,420	396196.73	4566649.75	1290.315	1.40	0.70	Uncorrected	Pro 6H	8/2/2016 0:00	08:57:28am	New	Sensor	08022016- 1 ft Boundary.SSF
SU 1	0.89	39,420	396202.62	4566642.42	1289.632	1.40	0.70	Uncorrected	Pro 6H	8/2/2016 0:00	09:00:32am	New	Sensor	08022016- 1 ft Boundary.SSF
SU 1	0.88	39,414	396203.59	4566646.04	1290.054	1.40	0.70	Uncorrected	Pro 6H	8/2/2016 0:00	08:53:00am	New	Sensor	08022016- 1 ft Boundary.SSF
SU 1	0.88	39,394	396198.75	4566655.47	1291.059	1.20	0.60	Uncorrected	Pro 6H	8/2/2016 0:00	08:33:54am	New	Sensor	08022016- 1 ft Boundary.SSF
SU 1	0.88	39,394	396201.97	4566643.69	1290.135	1.40	0.70	Uncorrected	Pro 6H	8/2/2016 0:00	08:59:53am	New	Sensor	08022016- 1 ft Boundary.SSF
SU 1	0.88	39,391	396203.93	4566642.82	1290.22	1.40	0.70	Uncorrected	Pro 6H	8/2/2016 0:00	08:58:57am	New	Sensor	08022016- 1 ft Boundary.SSF
SU 1	0.87	39,376	396204.79	4566641.75	1290.107	1.40	0.70	Uncorrected	Pro 6H	8/2/2016 0:00	08:58:55am	New	Sensor	08022016- 1 ft Boundary.SSF
SU 1	0.87	39,375	396202.66	4566648.08	1290.354	1.40	0.70	Uncorrected	Pro 6H	8/2/2016 0:00	08:48:44am	New	Sensor	08022016- 1 ft Boundary.SSF
SU 1	0.86	39,354	396204.88	4566648.09	1289.941	1.40	0.70	Uncorrected	Pro 6H	8/2/2016 0:00	08:42:41am	New	Sensor	08022016- 1 ft Boundary.SSF

SU	Z-Score	CPM	Easting	Northing	MSL	PDOP	HDOP	CorrType	RcvrType	GPS_Date	GPS_Time	Update	FeatName	Datafile
SU 1	0.86	39,352	396202.68	4566647.09	1289.98	1.40	0.70	Uncorrected	Pro 6H	8/2/2016 0:00	08:50:43am	New	Sensor	08022016- 1 ft Boundary.SSF
SU 1	0.86	39,347	396205.47	4566650.52	1290.549	1.20	0.60	Uncorrected	Pro 6H	8/2/2016 0:00	08:34:56am	New	Sensor	08022016- 1 ft Boundary.SSF
SU 1	0.86	39,343	396206.87	4566644.78	1289.864	1.40	0.70	Uncorrected	Pro 6H	8/2/2016 0:00	08:46:02am	New	Sensor	08022016- 1 ft Boundary.SSF
SU 1	0.85	39,323	396203.5	4566648.53	1290.033	1.40	0.70	Uncorrected	Pro 6H	8/2/2016 0:00	08:44:44am	New	Sensor	08022016- 1 ft Boundary.SSF
SU 1	0.85	39,313	396204.65	4566645.19	1289.972	1.40	0.70	Uncorrected	Pro 6H	8/2/2016 0:00	08:51:27am	New	Sensor	08022016- 1 ft Boundary.SSF
SU 1	0.85	39,309	396205.46	4566642.08	1289.91	1.40	0.70	Uncorrected	Pro 6H	8/2/2016 0:00	08:58:14am	New	Sensor	08022016- 1 ft Boundary.SSF
SU 1	0.85	39,306	396204.63	4566641.78	1290.006	1.40	0.70	Uncorrected	Pro 6H	8/2/2016 0:00	08:58:54am	New	Sensor	08022016- 1 ft Boundary.SSF
SU 1	0.85	39,304	396198.83	4566655.63	1291.109	1.20	0.60	Uncorrected	Pro 6H	8/2/2016 0:00	08:34:29am	New	Sensor	08022016- 1 ft Boundary.SSF
SU 1	0.85	39,295	396203.76	4566651.79	1290.692	1.20	0.60	Uncorrected	Pro 6H	8/2/2016 0:00	08:33:25am	New	Sensor	08022016- 1 ft Boundary.SSF
SU 1	0.84	39,281	396201.56	4566653.4	1290.855	1.20	0.60	Uncorrected	Pro 6H	8/2/2016 0:00	08:33:22am	New	Sensor	08022016- 1 ft Boundary.SSF
SU 1	0.84	39,266	396203.3	4566652.53	1290.687	1.20	0.60	Uncorrected	Pro 6H	8/2/2016 0:00	08:34:22am	New	Sensor	08022016- 1 ft Boundary.SSF
SU 1	0.84	39,261	396203.56	4566648.81	1290.04	1.40	0.70	Uncorrected	Pro 6H	8/2/2016 0:00	08:43:23am	New	Sensor	08022016- 1 ft Boundary.SSF
SU 1	0.84	39,261	396204.5	4566645.01	1290.007	1.40	0.70	Uncorrected	Pro 6H	8/2/2016 0:00	08:52:11am	New	Sensor	08022016- 1 ft Boundary.SSF
SU 1	0.83	39,259	396206.69	4566649.04	1290.389	1.20	0.60	Uncorrected	Pro 6H	8/2/2016 0:00	08:34:42am	New	Sensor	08022016- 1 ft Boundary.SSF
SU 1	0.83	39,259	396199.71	4566654.56	1290.966	1.20	0.60	Uncorrected	Pro 6H	8/2/2016 0:00	08:35:52am	New	Sensor	08022016- 1 ft Boundary.SSF
SU 1	0.83	39,256	396201.92	4566646.61	1290.088	1.40	0.70	Uncorrected	Pro 6H	8/2/2016 0:00	08:54:50am	New	Sensor	08022016- 1 ft Boundary.SSF
SU 1	0.83	39,250	396204.74	4566641.89	1289.947	1.40	0.70	Uncorrected	Pro 6H	8/2/2016 0:00	08:58:10am	New	Sensor	08022016- 1 ft Boundary.SSF
SU 1	0.83	39,249	396203.61	4566652.4	1290.938	1.20	0.60	Uncorrected	Pro 6H	8/2/2016 0:00	08:32:46am	New	Sensor	08022016- 1 ft Boundary.SSF
SU 1	0.83	39,249	396198.54	4566654.51	1290.995	1.20	0.60	Uncorrected	Pro 6H	8/2/2016 0:00	08:37:53am	New	Sensor	08022016- 1 ft Boundary.SSF
SU 1	0.83	39,241	396199.38	4566656.54	1291.401	1.20	0.60	Uncorrected	Pro 6H	8/2/2016 0:00	08:32:00am	New	Sensor	08022016- 1 ft Boundary.SSF
SU 1	0.83	39,240	396205.44	4566645.6	1289.906	1.40	0.70	Uncorrected	Pro 6H	8/2/2016 0:00	08:49:37am	New	Sensor	08022016- 1 ft Boundary.SSF
SU 1	0.83	39,232	396204.19	4566641.61	1290.032	1.40	0.70	Uncorrected	Pro 6H	8/2/2016 0:00	08:59:24am	New	Sensor	08022016- 1 ft Boundary.SSF
SU 1	0.83	39,230	396206.43	4566649.45	1290.499	1.20	0.60	Uncorrected	Pro 6H	8/2/2016 0:00	08:34:05am	New	Sensor	08022016- 1 ft Boundary.SSF
SU 1	0.82	39,227	396196.67	4566649.79	1290.284	1.40	0.70	Uncorrected	Pro 6H	8/2/2016 0:00	08:57:34am	New	Sensor	08022016- 1 ft Boundary.SSF
SU 1	0.82	39,225	396202.74	4566649.36	1290.1	1.40	0.70	Uncorrected	Pro 6H	8/2/2016 0:00	08:44:07am	New	Sensor	08022016- 1 ft Boundary.SSF
SU 1	0.82	39,221	396207.65	4566649.31	1290.659	1.20	0.60	Uncorrected	Pro 6H	8/2/2016 0:00	08:32:52am	New	Sensor	08022016- 1 ft Boundary.SSF
SU 1	0.82	39,211	396202.68	4566647.07	1289.986	1.40	0.70	Uncorrected	Pro 6H	8/2/2016 0:00	08:50:42am	New	Sensor	08022016- 1 ft Boundary.SSF
SU 1	0.82	39,210	396207.23	4566646.09	1289.843	1.40	0.70	Uncorrected	Pro 6H	8/2/2016 0:00	08:42:38am	New	Sensor	08022016- 1 ft Boundary.SSF
SU 1	0.82	39,205	396204.38	4566648.16	1289.957	1.40	0.70	Uncorrected	Pro 6H	8/2/2016 0:00	08:43:22am	New	Sensor	08022016- 1 ft Boundary.SSF
SU 1	0.82	39,203	396207.02	4566645.24	1289.933	1.40	0.70	Uncorrected	Pro 6H	8/2/2016 0:00	08:44:39am	New	Sensor	08022016- 1 ft Boundary.SSF
SU 1	0.82	39,199	396202.38	4566643.7	1290.091	1.40	0.70	Uncorrected	Pro 6H	8/2/2016 0:00	09:00:03am	New	Sensor	08022016- 1 ft Boundary.SSF
SU 1	0.81	39,192	396203.39	4566649.94	1290.123	1.40	0.70	Uncorrected	Pro 6H	8/2/2016 0:00	08:40:42am	New	Sensor	08022016- 1 ft Boundary.SSF
SU 1	0.81	39,182	396203.94	4566644.98	1289.944	1.40	0.70	Uncorrected	Pro 6H	8/2/2016 0:00	08:54:01am	New	Sensor	08022016- 1 ft Boundary.SSF
SU 1	0.81	39,180	396203.27	4566644.07	1289.985	1.40	0.70	Uncorrected	Pro 6H	8/2/2016 0:00	08:57:16am	New	Sensor	08022016- 1 ft Boundary.SSF
SU 1	0.81	39,179	396206.37	4566650.21	1290.775	1.20	0.60	Uncorrected	Pro 6H	8/2/2016 0:00	08:32:50am	New	Sensor	08022016- 1 ft Boundary.SSF
SU 1	0.81	39,179	396203.45	4566648.73	1290.065	1.40	0.70	Uncorrected	Pro 6H	8/2/2016 0:00	08:44:06am	New	Sensor	08022016- 1 ft Boundary.SSF
SU 1	0.81	39,176	396203.73	4566646.84	1289.984	1.40	0.70	Uncorrected	Pro 6H	8/2/2016 0:00	08:51:04am	New	Sensor	08022016- 1 ft Boundary.SSF
SU 1	0.81	39,173	396199.54	4566645.42	1289.566	1.40	0.70	Uncorrected	Pro 6H	8/2/2016 0:00	09:00:36am	New	Sensor	08022016- 1 ft Boundary.SSF
SU 1	0.81	39,169	396199.31	4566646.55	1289.968	1.40	0.70	Uncorrected	Pro 6H	8/2/2016 0:00	08:57:50am	New	Sensor	08022016- 1 ft Boundary.SSF
SU 1	0.8	39,163	396198.85	4566646.07	1289.566	1.40	0.70	Uncorrected	Pro 6H	8/2/2016 0:00	09:00:37am	New	Sensor	08022016- 1 ft Boundary.SSF
SU 1	0.8	39,160	396202.33	4566652.88	1290.798	1.20	0.60	Uncorrected	Pro 6H	8/2/2016 0:00	08:33:23am	New	Sensor	08022016- 1 ft Boundary.SSF
SU 1	0.8	39,158	396204.36	4566641.96	1290.096	1.40	0.70	Uncorrected	Pro 6H	8/2/2016 0:00	09:00:00am	New	Sensor	08022016- 1 ft Boundary.SSF
SU 1	0.8	39,157	396199.7	4566655.68	1291.223	1.20	0.60	Uncorrected	Pro 6H	8/2/2016 0:00	08:33:15am	New	Sensor	08022016- 1 ft Boundary.SSF
SU 1	0.8	39,156	396206	4566649.71	1290.521	1.20	0.60	Uncorrected	Pro 6H	8/2/2016 0:00	08:35:43am	New	Sensor	08022016- 1 ft Boundary.SSF
SU 1	0.8	39,156	396198.67	4566655.32	1290.974	1.20	0.60	Uncorrected	Pro 6H	8/2/2016 0:00	08:35:57am	New	Sensor	08022016- 1 ft Boundary.SSF
SU 1	0.8	39,152	396204.9	4566641.32	1290.072	1.40	0.70	Uncorrected	Pro 6H	8/2/2016 0:00	08:59:59am	New	Sensor	08022016- 1 ft Boundary.SSF
SU 1	0.8	39,151	396202.9	4566644.07	1290.061	1.40	0.70	Uncorrected	Pro 6H	8/2/2016 0:00	08:58:18am	New	Sensor	08022016- 1 ft Boundary.SSF
SU 1	0.8	39,139	396202.25	4566647.64	1290.022	1.40	0.70	Uncorrected	Pro 6H	8/2/2016 0:00	08:50:40am	New	Sensor	08022016- 1 ft Boundary.SSF
SU 1	0.79	39,135	396207.66	4566645.51	1289.802	1.40	0.70	Uncorrected	Pro 6H	8/2/2016 0:00	08:41:47am	New	Sensor	08022016- 1 ft Boundary.SSF
SU 1	0.79	39,125	396199.97	4566646.57	1290.164	1.40	0.70	Uncorrected	Pro 6H	8/2/2016 0:00	08:58:22am	New	Sensor	08022016- 1 ft Boundary.SSF
SU 1	0.79	39,122	396209.58	4566648.37	1290.61	1.20	0.60	Uncorrected	Pro 6H	8/2/2016 0:00	08:32:22am	New	Sensor	08022016- 1 ft Boundary.SSF
SU 1	0.79	39,114	396205.89	4566647.67	1290.009	1.40	0.70	Uncorrected	Pro 6H	8/2/2016 0:00	08:42:02am	New	Sensor	08022016- 1 ft Boundary.SSF

SU	Z-Score	CPM	Easting	Northing	MSL	PDOP	HDOP	CorrType	RcvrType	GPS_Date	GPS_Time	Update	FeatName	Datafile
SU 1	0.78	39,105	396204.54	4566650.48	1290.513	1.20	0.60	Uncorrected	Pro 6H	8/2/2016 0:00	08:36:08am	New	Sensor	08022016- 1 ft Boundary.SSF
SU 1	0.78	39,104	396202.04	4566645.84	1290.055	1.40	0.70	Uncorrected	Pro 6H	8/2/2016 0:00	08:56:03am	New	Sensor	08022016- 1 ft Boundary.SSF
SU 1	0.78	39,103	396203.25	4566647.32	1290.073	1.40	0.70	Uncorrected	Pro 6H	8/2/2016 0:00	08:49:40am	New	Sensor	08022016- 1 ft Boundary.SSF
SU 1	0.78	39,100	396206.2	4566650.42	1290.599	1.20	0.60	Uncorrected	Pro 6H	8/2/2016 0:00	08:33:43am	New	Sensor	08022016- 1 ft Boundary.SSF
SU 1	0.78	39,100	396201.55	4566653.48	1290.779	1.20	0.60	Uncorrected	Pro 6H	8/2/2016 0:00	08:35:07am	New	Sensor	08022016- 1 ft Boundary.SSF
SU 1	0.78	39,098	396203.09	4566648.14	1290.07	1.40	0.70	Uncorrected	Pro 6H	8/2/2016 0:00	08:44:23am	New	Sensor	08022016- 1 ft Boundary.SSF
SU 1	0.78	39,094	396203.1	4566653.98	1291.022	1.20	0.60	Uncorrected	Pro 6H	8/2/2016 0:00	08:31:53am	New	Sensor	08022016- 1 ft Boundary.SSF
SU 1	0.78	39,087	396204.33	4566646.99	1289.928	1.40	0.70	Uncorrected	Pro 6H	8/2/2016 0:00	08:45:02am	New	Sensor	08022016- 1 ft Boundary.SSF
SU 1	0.78	39,086	396208.07	4566649.31	1290.728	1.20	0.60	Uncorrected	Pro 6H	8/2/2016 0:00	08:33:02am	New	Sensor	08022016- 1 ft Boundary.SSF
SU 1	0.78	39,082	396205.36	4566642.32	1289.942	1.40	0.70	Uncorrected	Pro 6H	8/2/2016 0:00	08:56:32am	New	Sensor	08022016- 1 ft Boundary.SSF
SU 1	0.78	39,080	396198.63	4566647.65	1290.026	1.40	0.70	Uncorrected	Pro 6H	8/2/2016 0:00	08:56:59am	New	Sensor	08022016- 1 ft Boundary.SSF
SU 1	0.77	39,064	396206	4566651.18	1290.873	1.20	0.60	Uncorrected	Pro 6H	8/2/2016 0:00	08:32:27am	New	Sensor	08022016- 1 ft Boundary.SSF
SU 1	0.77	39,060	396202.97	4566644.75	1289.976	1.40	0.70	Uncorrected	Pro 6H	8/2/2016 0:00	08:56:36am	New	Sensor	08022016- 1 ft Boundary.SSF
SU 1	0.77	39,057	396203.16	4566646.76	1289.932	1.40	0.70	Uncorrected	Pro 6H	8/2/2016 0:00	08:50:48am	New	Sensor	08022016- 1 ft Boundary.SSF
SU 1	0.77	39,054	396206.27	4566644.51	1289.885	1.40	0.70	Uncorrected	Pro 6H	8/2/2016 0:00	08:51:01am	New	Sensor	08022016- 1 ft Boundary.SSF
SU 1	0.77	39,045	396207.08	4566649.71	1290.713	1.20	0.60	Uncorrected	Pro 6H	8/2/2016 0:00	08:32:51am	New	Sensor	08022016- 1 ft Boundary.SSF
SU 1	0.76	39,042	396196.33	4566651.81	1290.373	1.40	0.70	Uncorrected	Pro 6H	8/2/2016 0:00	08:51:57am	New	Sensor	08022016- 1 ft Boundary.SSF
SU 1	0.76	39,035	396205.81	4566641.58	1289.763	1.40	0.70	Uncorrected	Pro 6H	8/2/2016 0:00	08:58:13am	New	Sensor	08022016- 1 ft Boundary.SSF
SU 1	0.76	39,035	396198.1	4566654.34	1289.766	1.40	0.70	Uncorrected	Pro 6H	8/2/2016 0:00	09:00:50am	New	Sensor	08022016- 1 ft Boundary.SSF
SU 1	0.76	39,034	396201.82	4566647.66	1290.092	1.40	0.70	Uncorrected	Pro 6H	8/2/2016 0:00	08:51:23am	New	Sensor	08022016- 1 ft Boundary.SSF
SU 1	0.75	39,012	396204.05	4566648.67	1289.96	1.40	0.70	Uncorrected	Pro 6H	8/2/2016 0:00	08:41:03am	New	Sensor	08022016- 1 ft Boundary.SSF
SU 1	0.75	39,007	396202.29	4566644.63	1290.088	1.40	0.70	Uncorrected	Pro 6H	8/2/2016 0:00	08:58:19am	New	Sensor	08022016- 1 ft Boundary.SSF
SU 1	0.75	39,006	396206.25	4566644.35	1290.045	1.40	0.70	Uncorrected	Pro 6H	8/2/2016 0:00	08:49:07am	New	Sensor	08022016- 1 ft Boundary.SSF
SU 1	0.75	39,005	396204.38	4566645.82	1289.947	1.40	0.70	Uncorrected	Pro 6H	8/2/2016 0:00	08:50:06am	New	Sensor	08022016- 1 ft Boundary.SSF
SU 1	0.75	39,000	396202.78	4566652.41	1290.724	1.20	0.60	Uncorrected	Pro 6H	8/2/2016 0:00	08:34:00am	New	Sensor	08022016- 1 ft Boundary.SSF
SU 1	0.75	38,998	396199.83	4566645.74	1290.199	1.40	0.70	Uncorrected	Pro 6H	8/2/2016 0:00	08:59:18am	New	Sensor	08022016- 1 ft Boundary.SSF
SU 1	0.75	38,993	396205.71	4566648.19	1290.569	1.20	0.60	Uncorrected	Pro 6H	8/2/2016 0:00	08:38:05am	New	Sensor	08022016- 1 ft Boundary.SSF
SU 1	0.75	38,992	396205.08	4566646.3	1289.875	1.40	0.70	Uncorrected	Pro 6H	8/2/2016 0:00	08:45:03am	New	Sensor	08022016- 1 ft Boundary.SSF
SU 1	0.75	38,992	396198.9	4566646.47	1290.22	1.40	0.70	Uncorrected	Pro 6H	8/2/2016 0:00	08:59:17am	New	Sensor	08022016- 1 ft Boundary.SSF
SU 1	0.75	38,987	396201.75	4566646.34	1290.08	1.40	0.70	Uncorrected	Pro 6H	8/2/2016 0:00	08:55:29am	New	Sensor	08022016- 1 ft Boundary.SSF
SU 1	0.74	38,980	396205.14	4566647.62	1289.903	1.40	0.70	Uncorrected	Pro 6H	8/2/2016 0:00	08:43:21am	New	Sensor	08022016- 1 ft Boundary.SSF
SU 1	0.74	38,973	396207.04	4566645.89	1289.826	1.40	0.70	Uncorrected	Pro 6H	8/2/2016 0:00	08:42:25am	New	Sensor	08022016- 1 ft Boundary.SSF
SU 1	0.74	38,973	396198.09	4566647.92	1290.265	1.40	0.70	Uncorrected	Pro 6H	8/2/2016 0:00	09:00:09am	New	Sensor	08022016- 1 ft Boundary.SSF
SU 1	0.74	38,972	396203.3	4566646.3	1290.006	1.40	0.70	Uncorrected	Pro 6H	8/2/2016 0:00	08:51:25am	New	Sensor	08022016- 1 ft Boundary.SSF
SU 1	0.74	38,958	396202.52	4566647.56	1290.089	1.40	0.70	Uncorrected	Pro 6H	8/2/2016 0:00	08:50:03am	New	Sensor	08022016- 1 ft Boundary.SSF
SU 1	0.74	38,956	396205.41	4566652.05	1290.913	1.20	0.60	Uncorrected	Pro 6H	8/2/2016 0:00	08:31:49am	New	Sensor	08022016- 1 ft Boundary.SSF
SU 1	0.74	38,954	396198.59	4566654.74	1291.004	1.20	0.60	Uncorrected	Pro 6H	8/2/2016 0:00	08:37:15am	New	Sensor	08022016- 1 ft Boundary.SSF
SU 1	0.73	38,944	396205.71	4566646.79	1290.001	1.40	0.70	Uncorrected	Pro 6H	8/2/2016 0:00	08:44:03am	New	Sensor	08022016- 1 ft Boundary.SSF
SU 1	0.73	38,942	396204.34	4566651.88	1290.883	1.20	0.60	Uncorrected	Pro 6H	8/2/2016 0:00	08:32:47am	New	Sensor	08022016- 1 ft Boundary.SSF
SU 1	0.73	38,941	396206.35	4566647.1	1289.983	1.40	0.70	Uncorrected	Pro 6H	8/2/2016 0:00	08:40:28am	New	Sensor	08022016- 1 ft Boundary.SSF
SU 1	0.73	38,935	396205.88	4566643.6	1289.894	1.40	0.70	Uncorrected	Pro 6H	8/2/2016 0:00	08:53:33am	New	Sensor	08022016- 1 ft Boundary.SSF
SU 1	0.73	38,934	396198.67	4566655.38	1290.847	1.20	0.60	Uncorrected	Pro 6H	8/2/2016 0:00	08:35:17am	New	Sensor	08022016- 1 ft Boundary.SSF
SU 1	0.73	38,933	396204.9	4566649.13	1290.714	1.20	0.60	Uncorrected	Pro 6H	8/2/2016 0:00	08:38:19am	New	Sensor	08022016- 1 ft Boundary.SSF
SU 1	0.73	38,923	396200.21	4566646.17	1290.263	1.40	0.70	Uncorrected	Pro 6H	8/2/2016 0:00	08:59:02am	New	Sensor	08022016- 1 ft Boundary.SSF
SU 1	0.73	38,919	396196.37	4566650.03	1290.305	1.40	0.70	Uncorrected	Pro 6H	8/2/2016 0:00	08:57:37am	New	Sensor	08022016- 1 ft Boundary.SSF
SU 1	0.72	38,918	396200.02	4566655.19	1291.015	1.20	0.60	Uncorrected	Pro 6H	8/2/2016 0:00	08:33:52am	New	Sensor	08022016- 1 ft Boundary.SSF
SU 1	0.72	38,910	396204.61	4566641.59	1290.054	1.40	0.70	Uncorrected	Pro 6H	8/2/2016 0:00	08:58:50am	New	Sensor	08022016- 1 ft Boundary.SSF
SU 1	0.72	38,902	396199.42	4566655.93	1291.372	1.20	0.60	Uncorrected	Pro 6H	8/2/2016 0:00	08:32:02am	New	Sensor	08022016- 1 ft Boundary.SSF
SU 1	0.72	38,902	396205.92	4566644.46	1289.908	1.40	0.70	Uncorrected	Pro 6H	8/2/2016 0:00	08:50:08am	New	Sensor	08022016- 1 ft Boundary.SSF
SU 1	0.72	38,897	396203.25	4566642.25	1290.071	1.40	0.70	Uncorrected	Pro 6H	8/2/2016 0:00	08:59:55am	New	Sensor	08022016- 1 ft Boundary.SSF
SU 1	0.72	38,896	396199.43	4566656.05	1291.295	1.20	0.60	Uncorrected	Pro 6H	8/2/2016 0:00	08:32:37am	New	Sensor	08022016- 1 ft Boundary.SSF
SU 1	0.72	38,895	396206.21	4566646.51	1289.905	1.40	0.70	Uncorrected	Pro 6H	8/2/2016 0:00	08:42:24am	New	Sensor	08022016- 1 ft Boundary.SSF

SU	Z-Score	CPM	Easting	Northing	MSL	PDOP	HDOP	CorrType	RcvrType	GPS_Date	GPS_Time	Update	FeatName	Datafile
SU 1	0.72	38,891	396201.42	4566654.21	1290.923	1.20	0.60	Uncorrected	Pro 6H	8/2/2016 0:00	08:33:50am	New	Sensor	08022016- 1 ft Boundary.SSF
SU 1	0.71	38,881	396203.45	4566650.25	1290.583	1.20	0.60	Uncorrected	Pro 6H	8/2/2016 0:00	08:37:28am	New	Sensor	08022016- 1 ft Boundary.SSF
SU 1	0.71	38,877	396205.95	4566648.91	1290.441	1.20	0.60	Uncorrected	Pro 6H	8/2/2016 0:00	08:36:52am	New	Sensor	08022016- 1 ft Boundary.SSF
SU 1	0.71	38,876	396202.5	4566648.12	1290.071	1.40	0.70	Uncorrected	Pro 6H	8/2/2016 0:00	08:49:41am	New	Sensor	08022016- 1 ft Boundary.SSF
SU 1	0.71	38,869	396203.41	4566641.16	1289.542	1.40	0.70	Uncorrected	Pro 6H	8/2/2016 0:00	09:00:27am	New	Sensor	08022016- 1 ft Boundary.SSF
SU 1	0.71	38,860	396203.09	4566649.25	1290.038	1.40	0.70	Uncorrected	Pro 6H	8/2/2016 0:00	08:41:41am	New	Sensor	08022016- 1 ft Boundary.SSF
SU 1	0.71	38,857	396198.49	4566647.91	1290.139	1.40	0.70	Uncorrected	Pro 6H	8/2/2016 0:00	08:58:24am	New	Sensor	08022016- 1 ft Boundary.SSF
SU 1	0.7	38,851	396205.17	4566645.07	1289.931	1.40	0.70	Uncorrected	Pro 6H	8/2/2016 0:00	08:50:07am	New	Sensor	08022016- 1 ft Boundary.SSF
SU 1	0.7	38,846	396205.57	4566643.47	1289.937	1.40	0.70	Uncorrected	Pro 6H	8/2/2016 0:00	08:53:27am	New	Sensor	08022016- 1 ft Boundary.SSF
SU 1	0.7	38,842	396206.31	4566643.19	1289.86	1.40	0.70	Uncorrected	Pro 6H	8/2/2016 0:00	08:52:49am	New	Sensor	08022016- 1 ft Boundary.SSF
SU 1	0.7	38,835	396201.91	4566648.07	1290.095	1.40	0.70	Uncorrected	Pro 6H	8/2/2016 0:00	08:50:02am	New	Sensor	08022016- 1 ft Boundary.SSF
SU 1	0.7	38,833	396198.6	4566655.19	1290.879	1.20	0.60	Uncorrected	Pro 6H	8/2/2016 0:00	08:35:18am	New	Sensor	08022016- 1 ft Boundary.SSF
SU 1	0.7	38,829	396208.68	4566647.91	1290.304	1.20	0.60	Uncorrected	Pro 6H	8/2/2016 0:00	08:33:32am	New	Sensor	08022016- 1 ft Boundary.SSF
SU 1	0.69	38,819	396204.76	4566650.21	1290.627	1.20	0.60	Uncorrected	Pro 6H	8/2/2016 0:00	08:37:06am	New	Sensor	08022016- 1 ft Boundary.SSF
SU 1	0.69	38,818	396199.28	4566654.54	1290.967	1.20	0.60	Uncorrected	Pro 6H	8/2/2016 0:00	08:37:14am	New	Sensor	08022016- 1 ft Boundary.SSF
SU 1	0.69	38,816	396201.39	4566647.76	1290.058	1.40	0.70	Uncorrected	Pro 6H	8/2/2016 0:00	08:52:07am	New	Sensor	08022016- 1 ft Boundary.SSF
SU 1	0.69	38,807	396204.54	4566650.92	1290.629	1.20	0.60	Uncorrected	Pro 6H	8/2/2016 0:00	08:35:45am	New	Sensor	08022016- 1 ft Boundary.SSF
SU 1	0.69	38,801	396199.66	4566654.38	1290.985	1.20	0.60	Uncorrected	Pro 6H	8/2/2016 0:00	08:36:32am	New	Sensor	08022016- 1 ft Boundary.SSF
SU 1	0.69	38,798	396204	4566647.96	1289.981	1.40	0.70	Uncorrected	Pro 6H	8/2/2016 0:00	08:43:40am	New	Sensor	08022016- 1 ft Boundary.SSF
SU 1	0.68	38,794	396198.59	4566655.3	1290.904	1.20	0.60	Uncorrected	Pro 6H	8/2/2016 0:00	08:35:13am	New	Sensor	08022016- 1 ft Boundary.SSF
SU 1	0.68	38,786	396201.59	4566645.89	1290.071	1.40	0.70	Uncorrected	Pro 6H	8/2/2016 0:00	08:56:38am	New	Sensor	08022016- 1 ft Boundary.SSF
SU 1	0.68	38,784	396194.46	4566650.15	1290.61	1.40	0.70	Uncorrected	Pro 6H	8/2/2016 0:00	08:59:42am	New	Sensor	08022016- 1 ft Boundary.SSF
SU 1	0.68	38,783	396200.77	4566645.87	1290.17	1.40	0.70	Uncorrected	Pro 6H	8/2/2016 0:00	08:58:21am	New	Sensor	08022016- 1 ft Boundary.SSF
SU 1	0.68	38,781	396207.31	4566650.04	1290.754	1.20	0.60	Uncorrected	Pro 6H	8/2/2016 0:00	08:33:03am	New	Sensor	08022016- 1 ft Boundary.SSF
SU 1	0.68	38,779	396204.94	4566652.47	1290.938	1.20	0.60	Uncorrected	Pro 6H	8/2/2016 0:00	08:31:50am	New	Sensor	08022016- 1 ft Boundary.SSF
SU 1	0.68	38,776	396208.46	4566647.37	1290.151	1.20	0.60	Uncorrected	Pro 6H	8/2/2016 0:00	08:36:13am	New	Sensor	08022016- 1 ft Boundary.SSF
SU 1	0.68	38,775	396198.78	4566647.25	1290.246	1.40	0.70	Uncorrected	Pro 6H	8/2/2016 0:00	09:00:08am	New	Sensor	08022016- 1 ft Boundary.SSF
SU 1	0.68	38,773	396204.24	4566649.67	1290.77	1.20	0.60	Uncorrected	Pro 6H	8/2/2016 0:00	08:38:20am	New	Sensor	08022016- 1 ft Boundary.SSF
SU 1	0.68	38,768	396200.36	4566645.73	1290.241	1.40	0.70	Uncorrected	Pro 6H	8/2/2016 0:00	09:00:06am	New	Sensor	08022016- 1 ft Boundary.SSF
SU 1	0.68	38,765	396202.71	4566649.5	1290.044	1.40	0.70	Uncorrected	Pro 6H	8/2/2016 0:00	08:43:24am	New	Sensor	08022016- 1 ft Boundary.SSF
SU 1	0.68	38,764	396202.72	4566647.17	1290.014	1.40	0.70	Uncorrected	Pro 6H	8/2/2016 0:00	08:50:41am	New	Sensor	08022016- 1 ft Boundary.SSF
SU 1	0.67	38,755	396201.44	4566654.6	1291.209	1.20	0.60	Uncorrected	Pro 6H	8/2/2016 0:00	08:32:34am	New	Sensor	08022016- 1 ft Boundary.SSF
SU 1	0.67	38,753	396205.58	4566651	1290.815	1.20	0.60	Uncorrected	Pro 6H	8/2/2016 0:00	08:32:11am	New	Sensor	08022016- 1 ft Boundary.SSF
SU 1	0.67	38,753	396194.01	4566649.95	1290.004	1.40	0.70	Uncorrected	Pro 6H	8/2/2016 0:00	09:01:03am	New	Sensor	08022016- 1 ft Boundary.SSF
SU 1	0.67	38,749	396204.04	4566647.16	1289.973	1.40	0.70	Uncorrected	Pro 6H	8/2/2016 0:00	08:46:06am	New	Sensor	08022016- 1 ft Boundary.SSF
SU 1	0.67	38,745	396202.28	4566645.32	1290.005	1.40	0.70	Uncorrected	Pro 6H	8/2/2016 0:00	08:56:37am	New	Sensor	08022016- 1 ft Boundary.SSF
SU 1	0.67	38,740	396202.54	4566645.47	1289.907	1.40	0.70	Uncorrected	Pro 6H	8/2/2016 0:00	08:55:15am	New	Sensor	08022016- 1 ft Boundary.SSF
SU 1	0.67	38,735	396205.59	4566648.58	1290.659	1.20	0.60	Uncorrected	Pro 6H	8/2/2016 0:00	08:38:18am	New	Sensor	08022016- 1 ft Boundary.SSF
SU 1	0.66	38,732	396209.1	4566649.16	1290.643	1.20	0.60	Uncorrected	Pro 6H	8/2/2016 0:00	08:31:43am	New	Sensor	08022016- 1 ft Boundary.SSF
SU 1	0.66	38,732	396205.3	4566641.44	1289.759	1.40	0.70	Uncorrected	Pro 6H	8/2/2016 0:00	08:58:11am	New	Sensor	08022016- 1 ft Boundary.SSF
SU 1	0.66	38,731	396198.35	4566654.15	1291.1	1.20	0.60	Uncorrected	Pro 6H	8/2/2016 0:00	08:38:29am	New	Sensor	08022016- 1 ft Boundary.SSF
SU 1	0.66	38,729	396203.75	4566645.46	1289.943	1.40	0.70	Uncorrected	Pro 6H	8/2/2016 0:00	08:54:13am	New	Sensor	08022016- 1 ft Boundary.SSF
SU 1	0.66	38,727	396203.63	4566645.67	1289.954	1.40	0.70	Uncorrected	Pro 6H	8/2/2016 0:00	08:52:09am	New	Sensor	08022016- 1 ft Boundary.SSF
SU 1	0.66	38,720	396204.28	4566650.22	1290.546	1.20	0.60	Uncorrected	Pro 6H	8/2/2016 0:00	08:36:50am	New	Sensor	08022016- 1 ft Boundary.SSF
SU 1	0.66	38,718	396202.36	4566644.78	1289.905	1.40	0.70	Uncorrected	Pro 6H	8/2/2016 0:00	08:56:23am	New	Sensor	08022016- 1 ft Boundary.SSF
SU 1	0.66	38,712	396200.16	4566645.89	1290.013	1.40	0.70	Uncorrected	Pro 6H	8/2/2016 0:00	08:58:04am	New	Sensor	08022016- 1 ft Boundary.SSF
SU 1	0.66	38,707	396204.74	4566641.51	1290.023	1.40	0.70	Uncorrected	Pro 6H	8/2/2016 0:00	08:58:51am	New	Sensor	08022016- 1 ft Boundary.SSF
SU 1	0.65	38,686	396205.31	4566651.74	1290.886	1.20	0.60	Uncorrected	Pro 6H	8/2/2016 0:00	08:32:28am	New	Sensor	08022016- 1 ft Boundary.SSF
SU 1	0.65	38,677	396199.3	4566654.22	1290.933	1.20	0.60	Uncorrected	Pro 6H	8/2/2016 0:00	08:37:52am	New	Sensor	08022016- 1 ft Boundary.SSF
SU 1	0.64	38,663	396205.88	4566641.34	1289.754	1.40	0.70	Uncorrected	Pro 6H	8/2/2016 0:00	08:58:12am	New	Sensor	08022016- 1 ft Boundary.SSF
SU 1	0.64	38,650	396206.91	4566645.63	1289.769	1.40	0.70	Uncorrected	Pro 6H	8/2/2016 0:00	08:43:06am	New	Sensor	08022016- 1 ft Boundary.SSF
SU 1	0.64	38,649	396204.74	4566648.72	1290.688	1.20	0.60	Uncorrected	Pro 6H	8/2/2016 0:00	08:39:31am	New	Sensor	08022016- 1 ft Boundary.SSF

SU	Z-Score	CPM	Easting	Northing	MSL	PDOP	HDOP	CorrType	RcvrType	GPS_Date	GPS_Time	Update	FeatName	Datafile
SU 1	0.64	38,649	396194.71	4566650.95	1289.956	1.40	0.70	Uncorrected	Pro 6H	8/2/2016 0:00	09:01:01am	New	Sensor	08022016- 1 ft Boundary.SSF
SU 1	0.64	38,647	396204.13	4566647.47	1290.03	1.40	0.70	Uncorrected	Pro 6H	8/2/2016 0:00	08:45:21am	New	Sensor	08022016- 1 ft Boundary.SSF
SU 1	0.64	38,644	396204.42	4566642.18	1290.255	1.40	0.70	Uncorrected	Pro 6H	8/2/2016 0:00	08:58:56am	New	Sensor	08022016- 1 ft Boundary.SSF
SU 1	0.63	38,633	396205.06	4566650.14	1290.495	1.20	0.60	Uncorrected	Pro 6H	8/2/2016 0:00	08:35:28am	New	Sensor	08022016- 1 ft Boundary.SSF
SU 1	0.63	38,628	396202.98	4566646.38	1290.026	1.40	0.70	Uncorrected	Pro 6H	8/2/2016 0:00	08:52:09am	New	Sensor	08022016- 1 ft Boundary.SSF
SU 1	0.63	38,617	396194.55	4566650.37	1290.609	1.40	0.70	Uncorrected	Pro 6H	8/2/2016 0:00	08:59:41am	New	Sensor	08022016- 1 ft Boundary.SSF
SU 1	0.63	38,615	396205.63	4566647.39	1289.944	1.40	0.70	Uncorrected	Pro 6H	8/2/2016 0:00	08:42:40am	New	Sensor	08022016- 1 ft Boundary.SSF
SU 1	0.62	38,595	396207.09	4566646.47	1289.903	1.40	0.70	Uncorrected	Pro 6H	8/2/2016 0:00	08:40:29am	New	Sensor	08022016- 1 ft Boundary.SSF
SU 1	0.62	38,585	396200.14	4566655.16	1291.006	1.20	0.60	Uncorrected	Pro 6H	8/2/2016 0:00	08:34:27am	New	Sensor	08022016- 1 ft Boundary.SSF
SU 1	0.62	38,582	396205.85	4566648.58	1290.49	1.20	0.60	Uncorrected	Pro 6H	8/2/2016 0:00	08:37:31am	New	Sensor	08022016- 1 ft Boundary.SSF
SU 1	0.62	38,578	396202.18	4566646.85	1289.97	1.40	0.70	Uncorrected	Pro 6H	8/2/2016 0:00	08:54:15am	New	Sensor	08022016- 1 ft Boundary.SSF
SU 1	0.62	38,577	396207.18	4566648.88	1290.451	1.20	0.60	Uncorrected	Pro 6H	8/2/2016 0:00	08:34:06am	New	Sensor	08022016- 1 ft Boundary.SSF
SU 1	0.61	38,574	396199.15	4566645.23	1289.784	1.40	0.70	Uncorrected	Pro 6H	8/2/2016 0:00	09:00:21am	New	Sensor	08022016- 1 ft Boundary.SSF
SU 1	0.61	38,570	396199.7	4566646.32	1290.004	1.40	0.70	Uncorrected	Pro 6H	8/2/2016 0:00	08:58:03am	New	Sensor	08022016- 1 ft Boundary.SSF
SU 1	0.61	38,569	396204.43	4566644.05	1289.995	1.40	0.70	Uncorrected	Pro 6H	8/2/2016 0:00	08:55:25am	New	Sensor	08022016- 1 ft Boundary.SSF
SU 1	0.61	38,568	396195.99	4566651.91	1290.395	1.40	0.70	Uncorrected	Pro 6H	8/2/2016 0:00	08:51:57am	New	Sensor	08022016- 1 ft Boundary.SSF
SU 1	0.61	38,566	396206.55	4566646.83	1290.023	1.40	0.70	Uncorrected	Pro 6H	8/2/2016 0:00	08:41:16am	New	Sensor	08022016- 1 ft Boundary.SSF
SU 1	0.61	38,564	396208.9	4566647.59	1290.212	1.20	0.60	Uncorrected	Pro 6H	8/2/2016 0:00	08:35:39am	New	Sensor	08022016- 1 ft Boundary.SSF
SU 1	0.61	38,554	396197.83	4566653.67	1290.416	1.40	0.70	Uncorrected	Pro 6H	8/2/2016 0:00	08:41:29am	New	Sensor	08022016- 1 ft Boundary.SSF
SU 1	0.61	38,551	396204.62	4566646.49	1290.253	1.40	0.70	Uncorrected	Pro 6H	8/2/2016 0:00	08:48:41am	New	Sensor	08022016- 1 ft Boundary.SSF
SU 1	0.61	38,550	396204.14	4566646.56	1289.957	1.40	0.70	Uncorrected	Pro 6H	8/2/2016 0:00	08:45:42am	New	Sensor	08022016- 1 ft Boundary.SSF
SU 1	0.6	38,533	396200.02	4566644.63	1289.738	1.40	0.70	Uncorrected	Pro 6H	8/2/2016 0:00	09:00:22am	New	Sensor	08022016- 1 ft Boundary.SSF
SU 1	0.6	38,523	396200.39	4566654.84	1291.188	1.20	0.60	Uncorrected	Pro 6H	8/2/2016 0:00	08:32:41am	New	Sensor	08022016- 1 ft Boundary.SSF
SU 1	0.6	38,521	396203.39	4566641.75	1289.598	1.40	0.70	Uncorrected	Pro 6H	8/2/2016 0:00	09:00:31am	New	Sensor	08022016- 1 ft Boundary.SSF
SU 1	0.59	38,514	396204.05	4566642.2	1290.091	1.40	0.70	Uncorrected	Pro 6H	8/2/2016 0:00	08:58:45am	New	Sensor	08022016- 1 ft Boundary.SSF
SU 1	0.59	38,509	396202.72	4566647.08	1289.959	1.40	0.70	Uncorrected	Pro 6H	8/2/2016 0:00	08:50:47am	New	Sensor	08022016- 1 ft Boundary.SSF
SU 1	0.59	38,501	396202.52	4566646	1289.97	1.40	0.70	Uncorrected	Pro 6H	8/2/2016 0:00	08:53:57am	New	Sensor	08022016- 1 ft Boundary.SSF
SU 1	0.59	38,496	396196.67	4566651.27	1290.307	1.40	0.70	Uncorrected	Pro 6H	8/2/2016 0:00	08:53:15am	New	Sensor	08022016- 1 ft Boundary.SSF
SU 1	0.59	38,493	396204.85	4566648.86	1290.594	1.20	0.60	Uncorrected	Pro 6H	8/2/2016 0:00	08:38:04am	New	Sensor	08022016- 1 ft Boundary.SSF
SU 1	0.59	38,492	396194.04	4566650.32	1289.991	1.40	0.70	Uncorrected	Pro 6H	8/2/2016 0:00	09:01:02am	New	Sensor	08022016- 1 ft Boundary.SSF
SU 1	0.59	38,485	396203.7	4566648.71	1290.016	1.40	0.70	Uncorrected	Pro 6H	8/2/2016 0:00	08:41:42am	New	Sensor	08022016- 1 ft Boundary.SSF
SU 1	0.59	38,484	396204.99	4566642.21	1289.835	1.40	0.70	Uncorrected	Pro 6H	8/2/2016 0:00	08:57:08am	New	Sensor	08022016- 1 ft Boundary.SSF
SU 1	0.58	38,474	396201.44	4566647.56	1289.962	1.40	0.70	Uncorrected	Pro 6H	8/2/2016 0:00	08:54:16am	New	Sensor	08022016- 1 ft Boundary.SSF
SU 1	0.58	38,473	396200.47	4566646.82	1290.077	1.40	0.70	Uncorrected	Pro 6H	8/2/2016 0:00	08:55:46am	New	Sensor	08022016- 1 ft Boundary.SSF
SU 1	0.58	38,469	396209.06	4566647.85	1290.238	1.20	0.60	Uncorrected	Pro 6H	8/2/2016 0:00	08:34:51am	New	Sensor	08022016- 1 ft Boundary.SSF
SU 1	0.58	38,467	396203.17	4566649.96	1290.384	1.40	0.70	Uncorrected	Pro 6H	8/2/2016 0:00	08:39:49am	New	Sensor	08022016- 1 ft Boundary.SSF
SU 1	0.58	38,466	396206.1	4566648.99	1290.348	1.20	0.60	Uncorrected	Pro 6H	8/2/2016 0:00	08:36:10am	New	Sensor	08022016- 1 ft Boundary.SSF
SU 1	0.58	38,466	396205.35	4566648.1	1290.212	1.40	0.70	Uncorrected	Pro 6H	8/2/2016 0:00	08:39:52am	New	Sensor	08022016- 1 ft Boundary.SSF
SU 1	0.58	38,463	396203.07	4566652	1290.712	1.20	0.60	Uncorrected	Pro 6H	8/2/2016 0:00	08:35:47am	New	Sensor	08022016- 1 ft Boundary.SSF
SU 1	0.58	38,462	396199.66	4566646.38	1290.281	1.40	0.70	Uncorrected	Pro 6H	8/2/2016 0:00	09:00:07am	New	Sensor	08022016- 1 ft Boundary.SSF
SU 1	0.57	38,447	396205.35	4566646.93	1289.889	1.40	0.70	Uncorrected	Pro 6H	8/2/2016 0:00	08:43:04am	New	Sensor	08022016- 1 ft Boundary.SSF
SU 1	0.57	38,434	396205.46	4566642.82	1289.966	1.40	0.70	Uncorrected	Pro 6H	8/2/2016 0:00	08:55:58am	New	Sensor	08022016- 1 ft Boundary.SSF
SU 1	0.57	38,429	396200.59	4566645.06	1290.14	1.40	0.70	Uncorrected	Pro 6H	8/2/2016 0:00	08:59:19am	New	Sensor	08022016- 1 ft Boundary.SSF
SU 1	0.57	38,425	396205.54	4566645.13	1290.063	1.40	0.70	Uncorrected	Pro 6H	8/2/2016 0:00	08:49:06am	New	Sensor	08022016- 1 ft Boundary.SSF
SU 1	0.57	38,424	396202.52	4566647.83	1290.006	1.40	0.70	Uncorrected	Pro 6H	8/2/2016 0:00	08:51:47am	New	Sensor	08022016- 1 ft Boundary.SSF
SU 1	0.56	38,417	396206.69	4566650.65	1290.825	1.20	0.60	Uncorrected	Pro 6H	8/2/2016 0:00	08:32:26am	New	Sensor	08022016- 1 ft Boundary.SSF
SU 1	0.56	38,416	396205.55	4566646.27	1289.954	1.40	0.70	Uncorrected	Pro 6H	8/2/2016 0:00	08:44:26am	New	Sensor	08022016- 1 ft Boundary.SSF
SU 1	0.56	38,409	396198.6	4566655.08	1289.808	1.40	0.70	Uncorrected	Pro 6H	8/2/2016 0:00	09:00:51am	New	Sensor	08022016- 1 ft Boundary.SSF
SU 1	0.56	38,407	396204.33	4566645.04	1289.974	1.40	0.70	Uncorrected	Pro 6H	8/2/2016 0:00	08:52:47am	New	Sensor	08022016- 1 ft Boundary.SSF
SU 1	0.56	38,407	396204.53	4566641.59	1290.033	1.40	0.70	Uncorrected	Pro 6H	8/2/2016 0:00	08:58:48am	New	Sensor	08022016- 1 ft Boundary.SSF
SU 1	0.56	38,403	396197.78	4566653.47	1290.322	1.40	0.70	Uncorrected	Pro 6H	8/2/2016 0:00	08:40:53am	New	Sensor	08022016- 1 ft Boundary.SSF
SU 1	0.56	38,403	396202.16	4566647.34	1290.085	1.40	0.70	Uncorrected	Pro 6H	8/2/2016 0:00	08:53:02am	New	Sensor	08022016- 1 ft Boundary.SSF

SU	Z-Score	CPM	Easting	Northing	MSL	PDOP	HDOP	CorrType	RcvrType	GPS_Date	GPS_Time	Update	FeatName	Datafile
SU 1	0.56	38,399	396202.59	4566647.12	1289.94	1.40	0.70	Uncorrected	Pro 6H	8/2/2016 0:00	08:50:44am	New	Sensor	08022016- 1 ft Boundary.SSF
SU 1	0.56	38,395	396201.03	4566645.82	1290.078	1.40	0.70	Uncorrected	Pro 6H	8/2/2016 0:00	08:57:19am	New	Sensor	08022016- 1 ft Boundary.SSF
SU 1	0.56	38,394	396198.34	4566653.9	1291.109	1.20	0.60	Uncorrected	Pro 6H	8/2/2016 0:00	08:39:40am	New	Sensor	08022016- 1 ft Boundary.SSF
SU 1	0.56	38,392	396200.18	4566646.59	1289.972	1.40	0.70	Uncorrected	Pro 6H	8/2/2016 0:00	08:56:20am	New	Sensor	08022016- 1 ft Boundary.SSF
SU 1	0.55	38,385	396202.41	4566652.55	1290.753	1.20	0.60	Uncorrected	Pro 6H	8/2/2016 0:00	08:35:48am	New	Sensor	08022016- 1 ft Boundary.SSF
SU 1	0.55	38,380	396207.52	4566648.75	1290.374	1.20	0.60	Uncorrected	Pro 6H	8/2/2016 0:00	08:35:41am	New	Sensor	08022016- 1 ft Boundary.SSF
SU 1	0.55	38,380	396203.75	4566646.17	1290.031	1.40	0.70	Uncorrected	Pro 6H	8/2/2016 0:00	08:52:24am	New	Sensor	08022016- 1 ft Boundary.SSF
SU 1	0.55	38,377	396198.02	4566653.6	1291.072	1.20	0.60	Uncorrected	Pro 6H	8/2/2016 0:00	08:39:42am	New	Sensor	08022016- 1 ft Boundary.SSF
SU 1	0.55	38,372	396204.32	4566647.81	1290.018	1.40	0.70	Uncorrected	Pro 6H	8/2/2016 0:00	08:44:43am	New	Sensor	08022016- 1 ft Boundary.SSF
SU 1	0.55	38,367	396195.12	4566650.6	1290.533	1.40	0.70	Uncorrected	Pro 6H	8/2/2016 0:00	08:56:49am	New	Sensor	08022016- 1 ft Boundary.SSF
SU 1	0.54	38,356	396208.82	4566647.28	1290.294	1.20	0.60	Uncorrected	Pro 6H	8/2/2016 0:00	08:36:19am	New	Sensor	08022016- 1 ft Boundary.SSF
SU 1	0.54	38,356	396204.8	4566646.53	1289.921	1.40	0.70	Uncorrected	Pro 6H	8/2/2016 0:00	08:46:05am	New	Sensor	08022016- 1 ft Boundary.SSF
SU 1	0.54	38,347	396204.89	4566645.94	1289.956	1.40	0.70	Uncorrected	Pro 6H	8/2/2016 0:00	08:45:43am	New	Sensor	08022016- 1 ft Boundary.SSF
SU 1	0.54	38,343	396204.68	4566648.06	1289.945	1.40	0.70	Uncorrected	Pro 6H	8/2/2016 0:00	08:41:04am	New	Sensor	08022016- 1 ft Boundary.SSF
SU 1	0.54	38,331	396207.61	4566646.53	1289.897	1.40	0.70	Uncorrected	Pro 6H	8/2/2016 0:00	08:40:36am	New	Sensor	08022016- 1 ft Boundary.SSF
SU 1	0.54	38,329	396204.81	4566644.12	1289.96	1.40	0.70	Uncorrected	Pro 6H	8/2/2016 0:00	08:54:46am	New	Sensor	08022016- 1 ft Boundary.SSF
SU 1	0.54	38,328	396203	4566652.41	1290.641	1.20	0.60	Uncorrected	Pro 6H	8/2/2016 0:00	08:35:05am	New	Sensor	08022016- 1 ft Boundary.SSF
SU 1	0.53	38,322	396206.87	4566647.02	1289.979	1.40	0.70	Uncorrected	Pro 6H	8/2/2016 0:00	08:40:37am	New	Sensor	08022016- 1 ft Boundary.SSF
SU 1	0.53	38,322	396203.66	4566644.8	1289.965	1.40	0.70	Uncorrected	Pro 6H	8/2/2016 0:00	08:55:26am	New	Sensor	08022016- 1 ft Boundary.SSF
SU 1	0.53	38,321	396205.53	4566643.25	1289.992	1.40	0.70	Uncorrected	Pro 6H	8/2/2016 0:00	08:54:43am	New	Sensor	08022016- 1 ft Boundary.SSF
SU 1	0.53	38,318	396205.34	4566648.31	1290.647	1.20	0.60	Uncorrected	Pro 6H	8/2/2016 0:00	08:39:30am	New	Sensor	08022016- 1 ft Boundary.SSF
SU 1	0.53	38,316	396196.59	4566649.75	1290.311	1.40	0.70	Uncorrected	Pro 6H	8/2/2016 0:00	08:57:36am	New	Sensor	08022016- 1 ft Boundary.SSF
SU 1	0.53	38,313	396196.78	4566649.74	1290.258	1.40	0.70	Uncorrected	Pro 6H	8/2/2016 0:00	08:57:32am	New	Sensor	08022016- 1 ft Boundary.SSF
SU 1	0.53	38,309	396200.78	4566655.21	1291.242	1.20	0.60	Uncorrected	Pro 6H	8/2/2016 0:00	08:32:35am	New	Sensor	08022016- 1 ft Boundary.SSF
SU 1	0.53	38,301	396204.53	4566647.99	1289.97	1.40	0.70	Uncorrected	Pro 6H	8/2/2016 0:00	08:41:43am	New	Sensor	08022016- 1 ft Boundary.SSF
SU 1	0.53	38,299	396194.86	4566650.49	1289.993	1.40	0.70	Uncorrected	Pro 6H	8/2/2016 0:00	09:00:44am	New	Sensor	08022016- 1 ft Boundary.SSF
SU 1	0.53	38,298	396205.36	4566643.57	1289.875	1.40	0.70	Uncorrected	Pro 6H	8/2/2016 0:00	08:54:03am	New	Sensor	08022016- 1 ft Boundary.SSF
SU 1	0.52	38,296	396206.63	4566651.04	1290.853	1.20	0.60	Uncorrected	Pro 6H	8/2/2016 0:00	08:31:47am	New	Sensor	08022016- 1 ft Boundary.SSF
SU 1	0.52	38,291	396207.32	4566647.2	1290.366	1.20	0.60	Uncorrected	Pro 6H	8/2/2016 0:00	08:37:33am	New	Sensor	08022016- 1 ft Boundary.SSF
SU 1	0.52	38,283	396197.41	4566648.13	1290.233	1.40	0.70	Uncorrected	Pro 6H	8/2/2016 0:00	08:58:36am	New	Sensor	08022016- 1 ft Boundary.SSF
SU 1	0.52	38,282	396203.63	4566647.96	1290.07	1.40	0.70	Uncorrected	Pro 6H	8/2/2016 0:00	08:45:22am	New	Sensor	08022016- 1 ft Boundary.SSF
SU 1	0.52	38,276	396205.72	4566650.74	1290.802	1.20	0.60	Uncorrected	Pro 6H	8/2/2016 0:00	08:32:49am	New	Sensor	08022016- 1 ft Boundary.SSF
SU 1	0.52	38,276	396201.33	4566646.36	1290.09	1.40	0.70	Uncorrected	Pro 6H	8/2/2016 0:00	08:56:04am	New	Sensor	08022016- 1 ft Boundary.SSF
SU 1	0.52	38,270	396196.22	4566650.11	1290.312	1.40	0.70	Uncorrected	Pro 6H	8/2/2016 0:00	08:56:15am	New	Sensor	08022016- 1 ft Boundary.SSF
SU 1	0.52	38,269	396208.19	4566647.74	1290.372	1.20	0.60	Uncorrected	Pro 6H	8/2/2016 0:00	08:36:20am	New	Sensor	08022016- 1 ft Boundary.SSF
SU 1	0.52	38,268	396208.59	4566647.86	1290.299	1.20	0.60	Uncorrected	Pro 6H	8/2/2016 0:00	08:34:08am	New	Sensor	08022016- 1 ft Boundary.SSF
SU 1	0.52	38,268	396201.12	4566646.21	1290.077	1.40	0.70	Uncorrected	Pro 6H	8/2/2016 0:00	08:55:47am	New	Sensor	08022016- 1 ft Boundary.SSF
SU 1	0.51	38,256	396200.91	4566646.42	1290.084	1.40	0.70	Uncorrected	Pro 6H	8/2/2016 0:00	08:56:39am	New	Sensor	08022016- 1 ft Boundary.SSF
SU 1	0.51	38,255	396205.45	4566645.19	1289.949	1.40	0.70	Uncorrected	Pro 6H	8/2/2016 0:00	08:51:43am	New	Sensor	08022016- 1 ft Boundary.SSF
SU 1	0.51	38,254	396208.03	4566646.08	1290.428	1.20	0.60	Uncorrected	Pro 6H	8/2/2016 0:00	08:39:26am	New	Sensor	08022016- 1 ft Boundary.SSF
SU 1	0.5	38,229	396203.72	4566642.45	1290.138	1.40	0.70	Uncorrected	Pro 6H	8/2/2016 0:00	09:00:01am	New	Sensor	08022016- 1 ft Boundary.SSF
SU 1	0.5	38,229	396202.17	4566642.49	1289.62	1.40	0.70	Uncorrected	Pro 6H	8/2/2016 0:00	09:00:25am	New	Sensor	08022016- 1 ft Boundary.SSF
SU 1	0.5	38,226	396206.91	4566645.13	1289.905	1.40	0.70	Uncorrected	Pro 6H	8/2/2016 0:00	08:45:17am	New	Sensor	08022016- 1 ft Boundary.SSF
SU 1	0.5	38,219	396200.17	4566646.64	1290.065	1.40	0.70	Uncorrected	Pro 6H	8/2/2016 0:00	08:57:20am	New	Sensor	08022016- 1 ft Boundary.SSF
SU 1	0.49	38,202	396199.1	4566654.59	1290.876	1.20	0.60	Uncorrected	Pro 6H	8/2/2016 0:00	08:35:20am	New	Sensor	08022016- 1 ft Boundary.SSF
SU 1	0.49	38,193	396205.51	4566647.94	1290.031	1.40	0.70	Uncorrected	Pro 6H	8/2/2016 0:00	08:41:18am	New	Sensor	08022016- 1 ft Boundary.SSF
SU 1	0.49	38,182	396200.72	4566654.7	1290.926	1.20	0.60	Uncorrected	Pro 6H	8/2/2016 0:00	08:34:26am	New	Sensor	08022016- 1 ft Boundary.SSF
SU 1	0.49	38,176	396199.53	4566655.46	1291.054	1.20	0.60	Uncorrected	Pro 6H	8/2/2016 0:00	08:34:28am	New	Sensor	08022016- 1 ft Boundary.SSF
SU 1	0.48	38,168	396202.59	4566646.98	1290.024	1.40	0.70	Uncorrected	Pro 6H	8/2/2016 0:00	08:51:25am	New	Sensor	08022016- 1 ft Boundary.SSF
SU 1	0.48	38,167	396207.38	4566646.49	1290.38	1.20	0.60	Uncorrected	Pro 6H	8/2/2016 0:00	08:38:45am	New	Sensor	08022016- 1 ft Boundary.SSF
SU 1	0.48	38,157	396204.7	4566643.92	1289.901	1.40	0.70	Uncorrected	Pro 6H	8/2/2016 0:00	08:54:37am	New	Sensor	08022016- 1 ft Boundary.SSF
SU 1	0.48	38,153	396204.91	4566649.08	1290.628	1.20	0.60	Uncorrected	Pro 6H	8/2/2016 0:00	08:38:56am	New	Sensor	08022016- 1 ft Boundary.SSF

SU	Z-Score	CPM	Easting	Northing	MSL	PDOP	HDOP	CorrType	RcvrType	GPS_Date	GPS_Time	Update	FeatName	Datafile
SU 1	0.48	38,149	396203.01	4566646.23	1290.066	1.40	0.70	Uncorrected	Pro 6H	8/2/2016 0:00	08:53:37am	New	Sensor	08022016- 1 ft Boundary.SSF
SU 1	0.48	38,144	396203.99	4566651.88	1290.636	1.20	0.60	Uncorrected	Pro 6H	8/2/2016 0:00	08:34:21am	New	Sensor	08022016- 1 ft Boundary.SSF
SU 1	0.48	38,143	396205.78	4566645.02	1289.879	1.40	0.70	Uncorrected	Pro 6H	8/2/2016 0:00	08:51:01am	New	Sensor	08022016- 1 ft Boundary.SSF
SU 1	0.47	38,139	396202.65	4566649.76	1290.094	1.40	0.70	Uncorrected	Pro 6H	8/2/2016 0:00	08:42:44am	New	Sensor	08022016- 1 ft Boundary.SSF
SU 1	0.47	38,137	396207.45	4566645.89	1289.822	1.40	0.70	Uncorrected	Pro 6H	8/2/2016 0:00	08:41:08am	New	Sensor	08022016- 1 ft Boundary.SSF
SU 1	0.47	38,117	396204.13	4566643.89	1290.048	1.40	0.70	Uncorrected	Pro 6H	8/2/2016 0:00	08:56:01am	New	Sensor	08022016- 1 ft Boundary.SSF
SU 1	0.47	38,114	396204.94	4566650.85	1290.52	1.20	0.60	Uncorrected	Pro 6H	8/2/2016 0:00	08:35:02am	New	Sensor	08022016- 1 ft Boundary.SSF
SU 1	0.46	38,108	396204.87	4566648.49	1290.081	1.40	0.70	Uncorrected	Pro 6H	8/2/2016 0:00	08:41:19am	New	Sensor	08022016- 1 ft Boundary.SSF
SU 1	0.46	38,106	396204.77	4566646.94	1290.016	1.40	0.70	Uncorrected	Pro 6H	8/2/2016 0:00	08:44:25am	New	Sensor	08022016- 1 ft Boundary.SSF
SU 1	0.46	38,100	396202.44	4566652.54	1290.784	1.20	0.60	Uncorrected	Pro 6H	8/2/2016 0:00	08:36:28am	New	Sensor	08022016- 1 ft Boundary.SSF
SU 1	0.46	38,081	396204.6	4566645.59	1290.002	1.40	0.70	Uncorrected	Pro 6H	8/2/2016 0:00	08:52:23am	New	Sensor	08022016- 1 ft Boundary.SSF
SU 1	0.45	38,069	396206.8	4566648.96	1290.521	1.20	0.60	Uncorrected	Pro 6H	8/2/2016 0:00	08:36:22am	New	Sensor	08022016- 1 ft Boundary.SSF
SU 1	0.45	38,068	396203.7	4566643.46	1289.907	1.40	0.70	Uncorrected	Pro 6H	8/2/2016 0:00	08:57:06am	New	Sensor	08022016- 1 ft Boundary.SSF
SU 1	0.45	38,059	396206.32	4566644.47	1289.909	1.40	0.70	Uncorrected	Pro 6H	8/2/2016 0:00	08:51:41am	New	Sensor	08022016- 1 ft Boundary.SSF
SU 1	0.45	38,059	396201.59	4566644.63	1290.097	1.40	0.70	Uncorrected	Pro 6H	8/2/2016 0:00	09:00:04am	New	Sensor	08022016- 1 ft Boundary.SSF
SU 1	0.45	38,056	396206.19	4566647.3	1290.058	1.40	0.70	Uncorrected	Pro 6H	8/2/2016 0:00	08:39:53am	New	Sensor	08022016- 1 ft Boundary.SSF
SU 1	0.45	38,054	396203.54	4566651.35	1290.606	1.20	0.60	Uncorrected	Pro 6H	8/2/2016 0:00	08:35:26am	New	Sensor	08022016- 1 ft Boundary.SSF
SU 1	0.44	38,044	396199.87	4566656.39	1291.344	1.20	0.60	Uncorrected	Pro 6H	8/2/2016 0:00	08:31:59am	New	Sensor	08022016- 1 ft Boundary.SSF
SU 1	0.44	38,042	396203.16	4566651.83	1290.759	1.20	0.60	Uncorrected	Pro 6H	8/2/2016 0:00	08:36:27am	New	Sensor	08022016- 1 ft Boundary.SSF
SU 1	0.44	38,041	396203.74	4566644.01	1289.994	1.40	0.70	Uncorrected	Pro 6H	8/2/2016 0:00	08:56:35am	New	Sensor	08022016- 1 ft Boundary.SSF
SU 1	0.44	38,040	396197.7	4566653.54	1290.36	1.40	0.70	Uncorrected	Pro 6H	8/2/2016 0:00	08:42:51am	New	Sensor	08022016- 1 ft Boundary.SSF
SU 1	0.44	38,037	396202.21	4566647.14	1290.025	1.40	0.70	Uncorrected	Pro 6H	8/2/2016 0:00	08:53:39am	New	Sensor	08022016- 1 ft Boundary.SSF
SU 1	0.44	38,037	396200.71	4566645.84	1289.933	1.40	0.70	Uncorrected	Pro 6H	8/2/2016 0:00	08:57:02am	New	Sensor	08022016- 1 ft Boundary.SSF
SU 1	0.44	38,025	396206.66	4566649.52	1290.495	1.20	0.60	Uncorrected	Pro 6H	8/2/2016 0:00	08:33:29am	New	Sensor	08022016- 1 ft Boundary.SSF
SU 1	0.43	38,015	396206.86	4566648.36	1290.549	1.20	0.60	Uncorrected	Pro 6H	8/2/2016 0:00	08:37:03am	New	Sensor	08022016- 1 ft Boundary.SSF
SU 1	0.43	38,010	396199.04	4566646.74	1290.192	1.40	0.70	Uncorrected	Pro 6H	8/2/2016 0:00	08:58:38am	New	Sensor	08022016- 1 ft Boundary.SSF
SU 1	0.43	37,991	396203.46	4566649.46	1290.127	1.40	0.70	Uncorrected	Pro 6H	8/2/2016 0:00	08:42:05am	New	Sensor	08022016- 1 ft Boundary.SSF
SU 1	0.43	37,990	396206.21	4566647.45	1290.026	1.40	0.70	Uncorrected	Pro 6H	8/2/2016 0:00	08:40:38am	New	Sensor	08022016- 1 ft Boundary.SSF
SU 1	0.42	37,984	396204.36	4566652.8	1291.011	1.20	0.60	Uncorrected	Pro 6H	8/2/2016 0:00	08:31:51am	New	Sensor	08022016- 1 ft Boundary.SSF
SU 1	0.42	37,979	396203.82	4566651.02	1290.561	1.20	0.60	Uncorrected	Pro 6H	8/2/2016 0:00	08:36:07am	New	Sensor	08022016- 1 ft Boundary.SSF
SU 1	0.42	37,978	396205.8	4566649.05	1290.578	1.20	0.60	Uncorrected	Pro 6H	8/2/2016 0:00	08:37:43am	New	Sensor	08022016- 1 ft Boundary.SSF
SU 1	0.42	37,976	396201.62	4566653.27	1290.814	1.20	0.60	Uncorrected	Pro 6H	8/2/2016 0:00	08:35:49am	New	Sensor	08022016- 1 ft Boundary.SSF
SU 1	0.42	37,975	396202.66	4566645.91	1290.02	1.40	0.70	Uncorrected	Pro 6H	8/2/2016 0:00	08:53:59am	New	Sensor	08022016- 1 ft Boundary.SSF
SU 1	0.42	37,965	396209.14	4566648.3	1290.546	1.20	0.60	Uncorrected	Pro 6H	8/2/2016 0:00	08:32:16am	New	Sensor	08022016- 1 ft Boundary.SSF
SU 1	0.42	37,961	396206.47	4566645.9	1289.903	1.40	0.70	Uncorrected	Pro 6H	8/2/2016 0:00	08:44:40am	New	Sensor	08022016- 1 ft Boundary.SSF
SU 1	0.41	37,947	396205.86	4566641.7	1289.725	1.40	0.70	Uncorrected	Pro 6H	8/2/2016 0:00	08:56:28am	New	Sensor	08022016- 1 ft Boundary.SSF
SU 1	0.41	37,941	396195.99	4566649.91	1290.538	1.40	0.70	Uncorrected	Pro 6H	8/2/2016 0:00	08:59:08am	New	Sensor	08022016- 1 ft Boundary.SSF
SU 1	0.41	37,932	396197.59	4566653.61	1290.329	1.40	0.70	Uncorrected	Pro 6H	8/2/2016 0:00	08:40:52am	New	Sensor	08022016- 1 ft Boundary.SSF
SU 1	0.41	37,927	396201.81	4566653.77	1291.066	1.20	0.60	Uncorrected	Pro 6H	8/2/2016 0:00	08:32:43am	New	Sensor	08022016- 1 ft Boundary.SSF
SU 1	0.41	37,927	396207.52	4566647.66	1290.306	1.20	0.60	Uncorrected	Pro 6H	8/2/2016 0:00	08:36:54am	New	Sensor	08022016- 1 ft Boundary.SSF
SU 1	0.41	37,927	396204.96	4566649.23	1290.506	1.20	0.60	Uncorrected	Pro 6H	8/2/2016 0:00	08:37:30am	New	Sensor	08022016- 1 ft Boundary.SSF
SU 1	0.4	37,923	396203.53	4566650.28	1290.81	1.20	0.60	Uncorrected	Pro 6H	8/2/2016 0:00	08:38:21am	New	Sensor	08022016- 1 ft Boundary.SSF
SU 1	0.4	37,918	396202.58	4566647.11	1289.931	1.40	0.70	Uncorrected	Pro 6H	8/2/2016 0:00	08:50:43am	New	Sensor	08022016- 1 ft Boundary.SSF
SU 1	0.4	37,917	396203.36	4566647.86	1289.994	1.40	0.70	Uncorrected	Pro 6H	8/2/2016 0:00	08:46:07am	New	Sensor	08022016- 1 ft Boundary.SSF
SU 1	0.4	37,916	396202.89	4566642.99	1290.108	1.40	0.70	Uncorrected	Pro 6H	8/2/2016 0:00	08:59:22am	New	Sensor	08022016- 1 ft Boundary.SSF
SU 1	0.4	37,909	396194.9	4566650.86	1290.626	1.40	0.70	Uncorrected	Pro 6H	8/2/2016 0:00	08:56:48am	New	Sensor	08022016- 1 ft Boundary.SSF
SU 1	0.4	37,906	396201.9	4566647.09	1290.029	1.40	0.70	Uncorrected	Pro 6H	8/2/2016 0:00	08:52:43am	New	Sensor	08022016- 1 ft Boundary.SSF
SU 1	0.39	37,889	396203.54	4566642.36	1290.094	1.40	0.70	Uncorrected	Pro 6H	8/2/2016 0:00	08:59:23am	New	Sensor	08022016- 1 ft Boundary.SSF
SU 1	0.39	37,878	396207.75	4566645.95	1289.84	1.40	0.70	Uncorrected	Pro 6H	8/2/2016 0:00	08:40:30am	New	Sensor	08022016- 1 ft Boundary.SSF
SU 1	0.39	37,876	396201.25	4566644.69	1290.142	1.40	0.70	Uncorrected	Pro 6H	8/2/2016 0:00	08:58:41am	New	Sensor	08022016- 1 ft Boundary.SSF
SU 1	0.39	37,875	396197.81	4566647.99	1290.044	1.40	0.70	Uncorrected	Pro 6H	8/2/2016 0:00	08:57:48am	New	Sensor	08022016- 1 ft Boundary.SSF
SU 1	0.39	37,874	396203.21	4566645.26	1289.889	1.40	0.70	Uncorrected	Pro 6H	8/2/2016 0:00	08:54:35am	New	Sensor	08022016- 1 ft Boundary.SSF

SU	Z-Score	CPM	Easting	Northing	MSL	PDOP	HDOP	CorrType	RcvrType	GPS_Date	GPS_Time	Update	FeatName	Datafile
SU 1	0.39	37,869	396206.09	4566650.07	1290.486	1.20	0.60	Uncorrected	Pro 6H	8/2/2016 0:00	08:34:55am	New	Sensor	08022016- 1 ft Boundary.SSF
SU 1	0.39	37,865	396204.19	4566644.75	1289.953	1.40	0.70	Uncorrected	Pro 6H	8/2/2016 0:00	08:53:24am	New	Sensor	08022016- 1 ft Boundary.SSF
SU 1	0.39	37,863	396203.19	4566650.16	1290.639	1.20	0.60	Uncorrected	Pro 6H	8/2/2016 0:00	08:38:02am	New	Sensor	08022016- 1 ft Boundary.SSF
SU 1	0.39	37,862	396206.86	4566646.07	1289.831	1.40	0.70	Uncorrected	Pro 6H	8/2/2016 0:00	08:41:46am	New	Sensor	08022016- 1 ft Boundary.SSF
SU 1	0.38	37,860	396196.62	4566652.6	1290.465	1.40	0.70	Uncorrected	Pro 6H	8/2/2016 0:00	08:46:18am	New	Sensor	08022016- 1 ft Boundary.SSF
SU 1	0.38	37,856	396196.48	4566652.35	1290.433	1.40	0.70	Uncorrected	Pro 6H	8/2/2016 0:00	08:51:55am	New	Sensor	08022016- 1 ft Boundary.SSF
SU 1	0.38	37,848	396204.51	4566646.26	1289.896	1.40	0.70	Uncorrected	Pro 6H	8/2/2016 0:00	08:46:30am	New	Sensor	08022016- 1 ft Boundary.SSF
SU 1	0.38	37,845	396204.09	4566643.43	1289.98	1.40	0.70	Uncorrected	Pro 6H	8/2/2016 0:00	08:55:51am	New	Sensor	08022016- 1 ft Boundary.SSF
SU 1	0.38	37,843	396205.86	4566646.96	1289.884	1.40	0.70	Uncorrected	Pro 6H	8/2/2016 0:00	08:43:20am	New	Sensor	08022016- 1 ft Boundary.SSF
SU 1	0.38	37,840	396197.03	4566651.34	1290.294	1.40	0.70	Uncorrected	Pro 6H	8/2/2016 0:00	08:51:59am	New	Sensor	08022016- 1 ft Boundary.SSF
SU 1	0.38	37,839	396204.67	4566650.64	1290.68	1.20	0.60	Uncorrected	Pro 6H	8/2/2016 0:00	08:36:25am	New	Sensor	08022016- 1 ft Boundary.SSF
SU 1	0.37	37,827	396200.4	4566655.12	1291.236	1.20	0.60	Uncorrected	Pro 6H	8/2/2016 0:00	08:33:14am	New	Sensor	08022016- 1 ft Boundary.SSF
SU 1	0.37	37,822	396207	4566645.31	1289.836	1.40	0.70	Uncorrected	Pro 6H	8/2/2016 0:00	08:43:44am	New	Sensor	08022016- 1 ft Boundary.SSF
SU 1	0.37	37,819	396203.44	4566645.47	1289.955	1.40	0.70	Uncorrected	Pro 6H	8/2/2016 0:00	08:53:23am	New	Sensor	08022016- 1 ft Boundary.SSF
SU 1	0.37	37,818	396201.01	4566643.87	1289.591	1.40	0.70	Uncorrected	Pro 6H	8/2/2016 0:00	09:00:34am	New	Sensor	08022016- 1 ft Boundary.SSF
SU 1	0.37	37,816	396206.02	4566642.19	1289.88	1.40	0.70	Uncorrected	Pro 6H	8/2/2016 0:00	08:55:57am	New	Sensor	08022016- 1 ft Boundary.SSF
SU 1	0.37	37,815	396204.07	4566649.51	1290.625	1.20	0.60	Uncorrected	Pro 6H	8/2/2016 0:00	08:38:03am	New	Sensor	08022016- 1 ft Boundary.SSF
SU 1	0.37	37,810	396204.67	4566647.66	1289.938	1.40	0.70	Uncorrected	Pro 6H	8/2/2016 0:00	08:42:22am	New	Sensor	08022016- 1 ft Boundary.SSF
SU 1	0.37	37,805	396206.78	4566650.53	1290.789	1.20	0.60	Uncorrected	Pro 6H	8/2/2016 0:00	08:33:04am	New	Sensor	08022016- 1 ft Boundary.SSF
SU 1	0.37	37,805	396206.01	4566641.61	1289.6	1.40	0.70	Uncorrected	Pro 6H	8/2/2016 0:00	08:57:10am	New	Sensor	08022016- 1 ft Boundary.SSF
SU 1	0.36	37,796	396206.09	4566646.99	1289.939	1.40	0.70	Uncorrected	Pro 6H	8/2/2016 0:00	08:41:06am	New	Sensor	08022016- 1 ft Boundary.SSF
SU 1	0.36	37,795	396208.52	4566648.56	1290.568	1.20	0.60	Uncorrected	Pro 6H	8/2/2016 0:00	08:32:53am	New	Sensor	08022016- 1 ft Boundary.SSF
SU 1	0.36	37,795	396204.17	4566649.01	1290.112	1.40	0.70	Uncorrected	Pro 6H	8/2/2016 0:00	08:40:25am	New	Sensor	08022016- 1 ft Boundary.SSF
SU 1	0.36	37,777	396204.19	4566652.51	1290.903	1.20	0.60	Uncorrected	Pro 6H	8/2/2016 0:00	08:33:08am	New	Sensor	08022016- 1 ft Boundary.SSF
SU 1	0.36	37,777	396204.4	4566645.34	1290.04	1.40	0.70	Uncorrected	Pro 6H	8/2/2016 0:00	08:52:59am	New	Sensor	08022016- 1 ft Boundary.SSF
SU 1	0.36	37,775	396197.47	4566648.64	1290.071	1.40	0.70	Uncorrected	Pro 6H	8/2/2016 0:00	08:56:56am	New	Sensor	08022016- 1 ft Boundary.SSF
SU 1	0.35	37,768	396201.73	4566644.84	1290.215	1.40	0.70	Uncorrected	Pro 6H	8/2/2016 0:00	08:59:00am	New	Sensor	08022016- 1 ft Boundary.SSF
SU 1	0.35	37,767	396198.16	4566647.06	1290.19	1.40	0.70	Uncorrected	Pro 6H	8/2/2016 0:00	08:59:16am	New	Sensor	08022016- 1 ft Boundary.SSF
SU 1	0.35	37,758	396198.45	4566647.33	1289.982	1.40	0.70	Uncorrected	Pro 6H	8/2/2016 0:00	08:57:49am	New	Sensor	08022016- 1 ft Boundary.SSF
SU 1	0.35	37,745	396207.24	4566650.54	1290.818	1.20	0.60	Uncorrected	Pro 6H	8/2/2016 0:00	08:31:46am	New	Sensor	08022016- 1 ft Boundary.SSF
SU 1	0.35	37,742	396205.98	4566650.1	1290.526	1.20	0.60	Uncorrected	Pro 6H	8/2/2016 0:00	08:33:28am	New	Sensor	08022016- 1 ft Boundary.SSF
SU 1	0.35	37,740	396196.9	4566652.78	1290.568	1.40	0.70	Uncorrected	Pro 6H	8/2/2016 0:00	08:48:53am	New	Sensor	08022016- 1 ft Boundary.SSF
SU 1	0.35	37,740	396206.06	4566642.8	1289.736	1.40	0.70	Uncorrected	Pro 6H	8/2/2016 0:00	08:54:39am	New	Sensor	08022016- 1 ft Boundary.SSF
SU 1	0.34	37,736	396206.37	4566644.69	1289.853	1.40	0.70	Uncorrected	Pro 6H	8/2/2016 0:00	08:45:45am	New	Sensor	08022016- 1 ft Boundary.SSF
SU 1	0.34	37,732	396204.04	4566646.77	1289.971	1.40	0.70	Uncorrected	Pro 6H	8/2/2016 0:00	08:49:39am	New	Sensor	08022016- 1 ft Boundary.SSF
SU 1	0.34	37,727	396204.11	4566648.98	1290.106	1.40	0.70	Uncorrected	Pro 6H	8/2/2016 0:00	08:41:20am	New	Sensor	08022016- 1 ft Boundary.SSF
SU 1	0.34	37,718	396201.64	4566643.11	1289.662	1.40	0.70	Uncorrected	Pro 6H	8/2/2016 0:00	09:00:24am	New	Sensor	08022016- 1 ft Boundary.SSF
SU 1	0.34	37,717	396206	4566649.67	1290.538	1.20	0.60	Uncorrected	Pro 6H	8/2/2016 0:00	08:36:23am	New	Sensor	08022016- 1 ft Boundary.SSF
SU 1	0.34	37,716	396208	4566648.47	1290.359	1.20	0.60	Uncorrected	Pro 6H	8/2/2016 0:00	08:33:31am	New	Sensor	08022016- 1 ft Boundary.SSF
SU 1	0.34	37,715	396205.94	4566647.83	1290.609	1.20	0.60	Uncorrected	Pro 6H	8/2/2016 0:00	08:39:29am	New	Sensor	08022016- 1 ft Boundary.SSF
SU 1	0.34	37,710	396198.45	4566655.97	1289.793	1.40	0.70	Uncorrected	Pro 6H	8/2/2016 0:00	09:00:53am	New	Sensor	08022016- 1 ft Boundary.SSF
SU 1	0.33	37,702	396206.34	4566644.79	1289.83	1.40	0.70	Uncorrected	Pro 6H	8/2/2016 0:00	08:50:17am	New	Sensor	08022016- 1 ft Boundary.SSF
SU 1	0.33	37,699	396200.44	4566655.8	1291.304	1.20	0.60	Uncorrected	Pro 6H	8/2/2016 0:00	08:31:58am	New	Sensor	08022016- 1 ft Boundary.SSF
SU 1	0.33	37,697	396208.31	4566648.19	1290.33	1.20	0.60	Uncorrected	Pro 6H	8/2/2016 0:00	08:34:52am	New	Sensor	08022016- 1 ft Boundary.SSF
SU 1	0.33	37,696	396201.36	4566644.28	1290.103	1.40	0.70	Uncorrected	Pro 6H	8/2/2016 0:00	08:59:52am	New	Sensor	08022016- 1 ft Boundary.SSF
SU 1	0.33	37,691	396196.43	4566649.26	1290.366	1.40	0.70	Uncorrected	Pro 6H	8/2/2016 0:00	08:59:38am	New	Sensor	08022016- 1 ft Boundary.SSF
SU 1	0.33	37,686	396194.76	4566649.87	1290.512	1.40	0.70	Uncorrected	Pro 6H	8/2/2016 0:00	08:59:43am	New	Sensor	08022016- 1 ft Boundary.SSF
SU 1	0.33	37,685	396206.74	4566643.82	1289.813	1.40	0.70	Uncorrected	Pro 6H	8/2/2016 0:00	08:50:09am	New	Sensor	08022016- 1 ft Boundary.SSF
SU 1	0.33	37,680	396198.41	4566653.43	1290.343	1.40	0.70	Uncorrected	Pro 6H	8/2/2016 0:00	08:42:50am	New	Sensor	08022016- 1 ft Boundary.SSF
SU 1	0.32	37,674	396202.94	4566647.94	1289.971	1.40	0.70	Uncorrected	Pro 6H	8/2/2016 0:00	08:50:21am	New	Sensor	08022016- 1 ft Boundary.SSF
SU 1	0.32	37,673	396206.22	4566648.84	1290.601	1.20	0.60	Uncorrected	Pro 6H	8/2/2016 0:00	08:37:04am	New	Sensor	08022016- 1 ft Boundary.SSF
SU 1	0.32	37,673	396197.18	4566648.91	1290.371	1.40	0.70	Uncorrected	Pro 6H	8/2/2016 0:00	09:00:10am	New	Sensor	08022016- 1 ft Boundary.SSF

SU	Z-Score	CPM	Easting	Northing	MSL	PDOP	HDOP	CorrType	RcvrType	GPS_Date	GPS_Time	Update	FeatName	Datafile
SU 1	0.32	37,667	396204.77	4566641.59	1290.013	1.40	0.70	Uncorrected	Pro 6H	8/2/2016 0:00	08:58:52am	New	Sensor	08022016- 1 ft Boundary.SSF
SU 1	0.32	37,666	396203.8	4566649.44	1290.33	1.40	0.70	Uncorrected	Pro 6H	8/2/2016 0:00	08:39:50am	New	Sensor	08022016- 1 ft Boundary.SSF
SU 1	0.32	37,657	396207.33	4566647.95	1290.436	1.20	0.60	Uncorrected	Pro 6H	8/2/2016 0:00	08:37:41am	New	Sensor	08022016- 1 ft Boundary.SSF
SU 1	0.32	37,654	396200.24	4566644.63	1289.538	1.40	0.70	Uncorrected	Pro 6H	8/2/2016 0:00	09:00:35am	New	Sensor	08022016- 1 ft Boundary.SSF
SU 1	0.31	37,643	396208.52	4566649.53	1290.74	1.20	0.60	Uncorrected	Pro 6H	8/2/2016 0:00	08:31:44am	New	Sensor	08022016- 1 ft Boundary.SSF
SU 1	0.31	37,638	396200.36	4566654.18	1290.937	1.20	0.60	Uncorrected	Pro 6H	8/2/2016 0:00	08:35:51am	New	Sensor	08022016- 1 ft Boundary.SSF
SU 1	0.31	37,636	396205.91	4566643.77	1289.906	1.40	0.70	Uncorrected	Pro 6H	8/2/2016 0:00	08:52:13am	New	Sensor	08022016- 1 ft Boundary.SSF
SU 1	0.31	37,634	396205.16	4566645.24	1289.905	1.40	0.70	Uncorrected	Pro 6H	8/2/2016 0:00	08:50:51am	New	Sensor	08022016- 1 ft Boundary.SSF
SU 1	0.31	37,618	396204.8	4566651.12	1290.646	1.20	0.60	Uncorrected	Pro 6H	8/2/2016 0:00	08:34:20am	New	Sensor	08022016- 1 ft Boundary.SSF
SU 1	0.31	37,614	396197.88	4566648.38	1290.222	1.40	0.70	Uncorrected	Pro 6H	8/2/2016 0:00	08:58:25am	New	Sensor	08022016- 1 ft Boundary.SSF
SU 1	0.3	37,608	396198.24	4566653.22	1290.33	1.40	0.70	Uncorrected	Pro 6H	8/2/2016 0:00	08:44:51am	New	Sensor	08022016- 1 ft Boundary.SSF
SU 1	0.3	37,604	396199.54	4566647.29	1290.058	1.40	0.70	Uncorrected	Pro 6H	8/2/2016 0:00	08:57:21am	New	Sensor	08022016- 1 ft Boundary.SSF
SU 1	0.3	37,601	396195.65	4566650.11	1290.355	1.40	0.70	Uncorrected	Pro 6H	8/2/2016 0:00	08:56:51am	New	Sensor	08022016- 1 ft Boundary.SSF
SU 1	0.3	37,599	396205.35	4566650.2	1290.596	1.20	0.60	Uncorrected	Pro 6H	8/2/2016 0:00	08:36:24am	New	Sensor	08022016- 1 ft Boundary.SSF
SU 1	0.3	37,598	396206.87	4566649.42	1290.429	1.20	0.60	Uncorrected	Pro 6H	8/2/2016 0:00	08:34:54am	New	Sensor	08022016- 1 ft Boundary.SSF
SU 1	0.3	37,593	396200.72	4566654.64	1290.987	1.20	0.60	Uncorrected	Pro 6H	8/2/2016 0:00	08:33:51am	New	Sensor	08022016- 1 ft Boundary.SSF
SU 1	0.3	37,586	396197.23	4566652.16	1290.344	1.40	0.70	Uncorrected	Pro 6H	8/2/2016 0:00	08:46:20am	New	Sensor	08022016- 1 ft Boundary.SSF
SU 1	0.3	37,582	396206.4	4566646.71	1289.909	1.40	0.70	Uncorrected	Pro 6H	8/2/2016 0:00	08:42:39am	New	Sensor	08022016- 1 ft Boundary.SSF
SU 1	0.29	37,577	396205.45	4566642.31	1289.807	1.40	0.70	Uncorrected	Pro 6H	8/2/2016 0:00	08:55:53am	New	Sensor	08022016- 1 ft Boundary.SSF
SU 1	0.29	37,564	396206.69	4566643.79	1289.777	1.40	0.70	Uncorrected	Pro 6H	8/2/2016 0:00	08:50:53am	New	Sensor	08022016- 1 ft Boundary.SSF
SU 1	0.29	37,561	396204.56	4566641.73	1290.008	1.40	0.70	Uncorrected	Pro 6H	8/2/2016 0:00	08:58:49am	New	Sensor	08022016- 1 ft Boundary.SSF
SU 1	0.29	37,555	396197.43	4566652.88	1290.325	1.40	0.70	Uncorrected	Pro 6H	8/2/2016 0:00	08:44:53am	New	Sensor	08022016- 1 ft Boundary.SSF
SU 1	0.28	37,549	396203.59	4566647.59	1289.958	1.40	0.70	Uncorrected	Pro 6H	8/2/2016 0:00	08:45:01am	New	Sensor	08022016- 1 ft Boundary.SSF
SU 1	0.28	37,548	396203.89	4566644.65	1289.908	1.40	0.70	Uncorrected	Pro 6H	8/2/2016 0:00	08:54:35am	New	Sensor	08022016- 1 ft Boundary.SSF
SU 1	0.28	37,541	396203.25	4566649.79	1290.114	1.40	0.70	Uncorrected	Pro 6H	8/2/2016 0:00	08:41:21am	New	Sensor	08022016- 1 ft Boundary.SSF
SU 1	0.28	37,537	396203.42	4566650.01	1290.75	1.20	0.60	Uncorrected	Pro 6H	8/2/2016 0:00	08:38:58am	New	Sensor	08022016- 1 ft Boundary.SSF
SU 1	0.28	37,537	396197.24	4566648.65	1290.327	1.40	0.70	Uncorrected	Pro 6H	8/2/2016 0:00	08:59:06am	New	Sensor	08022016- 1 ft Boundary.SSF
SU 1	0.28	37,534	396206.62	4566646.85	1290.004	1.40	0.70	Uncorrected	Pro 6H	8/2/2016 0:00	08:39:54am	New	Sensor	08022016- 1 ft Boundary.SSF
SU 1	0.28	37,531	396199.28	4566647.32	1290.013	1.40	0.70	Uncorrected	Pro 6H	8/2/2016 0:00	08:56:19am	New	Sensor	08022016- 1 ft Boundary.SSF
SU 1	0.28	37,528	396206.22	4566645.97	1289.888	1.40	0.70	Uncorrected	Pro 6H	8/2/2016 0:00	08:43:43am	New	Sensor	08022016- 1 ft Boundary.SSF
SU 1	0.28	37,520	396203.65	4566650.73	1290.578	1.20	0.60	Uncorrected	Pro 6H	8/2/2016 0:00	08:36:49am	New	Sensor	08022016- 1 ft Boundary.SSF
SU 1	0.28	37,520	396199.36	4566647.17	1290.009	1.40	0.70	Uncorrected	Pro 6H	8/2/2016 0:00	08:57:00am	New	Sensor	08022016- 1 ft Boundary.SSF
SU 1	0.27	37,518	396205.41	4566644.57	1289.955	1.40	0.70	Uncorrected	Pro 6H	8/2/2016 0:00	08:51:29am	New	Sensor	08022016- 1 ft Boundary.SSF
SU 1	0.27	37,507	396200.2	4566655.69	1291.261	1.20	0.60	Uncorrected	Pro 6H	8/2/2016 0:00	08:32:36am	New	Sensor	08022016- 1 ft Boundary.SSF
SU 1	0.27	37,507	396209.4	4566648.32	1290.583	1.20	0.60	Uncorrected	Pro 6H	8/2/2016 0:00	08:33:00am	New	Sensor	08022016- 1 ft Boundary.SSF
SU 1	0.27	37,507	396201.45	4566644.2	1290.101	1.40	0.70	Uncorrected	Pro 6H	8/2/2016 0:00	08:59:20am	New	Sensor	08022016- 1 ft Boundary.SSF
SU 1	0.27	37,506	396205.45	4566646.01	1289.959	1.40	0.70	Uncorrected	Pro 6H	8/2/2016 0:00	08:46:04am	New	Sensor	08022016- 1 ft Boundary.SSF
SU 1	0.27	37,506	396202.71	4566645.94	1290.015	1.40	0.70	Uncorrected	Pro 6H	8/2/2016 0:00	08:54:49am	New	Sensor	08022016- 1 ft Boundary.SSF
SU 1	0.27	37,505	396203.73	4566651.55	1290.618	1.20	0.60	Uncorrected	Pro 6H	8/2/2016 0:00	08:34:38am	New	Sensor	08022016- 1 ft Boundary.SSF
SU 1	0.27	37,502	396201.31	4566647.28	1290.06	1.40	0.70	Uncorrected	Pro 6H	8/2/2016 0:00	08:53:21am	New	Sensor	08022016- 1 ft Boundary.SSF
SU 1	0.27	37,499	396197.13	4566648.84	1290.129	1.40	0.70	Uncorrected	Pro 6H	8/2/2016 0:00	08:57:47am	New	Sensor	08022016- 1 ft Boundary.SSF
SU 1	0.27	37,497	396206.34	4566647.6	1290.038	1.40	0.70	Uncorrected	Pro 6H	8/2/2016 0:00	08:40:04am	New	Sensor	08022016- 1 ft Boundary.SSF
SU 1	0.27	37,492	396201	4566645.46	1290.242	1.40	0.70	Uncorrected	Pro 6H	8/2/2016 0:00	08:59:01am	New	Sensor	08022016- 1 ft Boundary.SSF
SU 1	0.27	37,491	396195.9	4566651.03	1290.307	1.40	0.70	Uncorrected	Pro 6H	8/2/2016 0:00	08:55:03am	New	Sensor	08022016- 1 ft Boundary.SSF
SU 1	0.26	37,488	396207.62	4566649.37	1290.508	1.20	0.60	Uncorrected	Pro 6H	8/2/2016 0:00	08:33:41am	New	Sensor	08022016- 1 ft Boundary.SSF
SU 1	0.26	37,482	396205.64	4566641.75	1289.682	1.40	0.70	Uncorrected	Pro 6H	8/2/2016 0:00	08:57:09am	New	Sensor	08022016- 1 ft Boundary.SSF
SU 1	0.26	37,481	396208.26	4566648.17	1290.257	1.20	0.60	Uncorrected	Pro 6H	8/2/2016 0:00	08:35:40am	New	Sensor	08022016- 1 ft Boundary.SSF
SU 1	0.26	37,475	396205.8	4566646.57	1289.989	1.40	0.70	Uncorrected	Pro 6H	8/2/2016 0:00	08:44:41am	New	Sensor	08022016- 1 ft Boundary.SSF
SU 1	0.26	37,469	396206.85	4566648.23	1290.359	1.20	0.60	Uncorrected	Pro 6H	8/2/2016 0:00	08:36:53am	New	Sensor	08022016- 1 ft Boundary.SSF
SU 1	0.26	37,468	396205.03	4566644.87	1290.009	1.40	0.70	Uncorrected	Pro 6H	8/2/2016 0:00	08:52:59am	New	Sensor	08022016- 1 ft Boundary.SSF
SU 1	0.26	37,466	396205.28	4566649.73	1290.403	1.20	0.60	Uncorrected	Pro 6H	8/2/2016 0:00	08:36:09am	New	Sensor	08022016- 1 ft Boundary.SSF
SU 1	0.26	37,466	396206.04	4566645.53	1289.92	1.40	0.70	Uncorrected	Pro 6H	8/2/2016 0:00	08:46:03am	New	Sensor	08022016- 1 ft Boundary.SSF

SU	Z-Score	CPM	Easting	Northing	MSL	PDOP	HDOP	CorrType	RcvrType	GPS_Date	GPS_Time	Update	FeatName	Datafile
SU 1	0.26	37,466	396204.46	4566642.77	1290.086	1.40	0.70	Uncorrected	Pro 6H	8/2/2016 0:00	08:58:16am	New	Sensor	08022016- 1 ft Boundary.SSF
SU 1	0.26	37,463	396203.31	4566650.03	1290.733	1.20	0.60	Uncorrected	Pro 6H	8/2/2016 0:00	08:39:33am	New	Sensor	08022016- 1 ft Boundary.SSF
SU 1	0.26	37,459	396201.98	4566644.01	1290.134	1.40	0.70	Uncorrected	Pro 6H	8/2/2016 0:00	08:58:42am	New	Sensor	08022016- 1 ft Boundary.SSF
SU 1	0.25	37,442	396195.95	4566652.21	1290.041	1.40	0.70	Uncorrected	Pro 6H	8/2/2016 0:00	09:00:47am	New	Sensor	08022016- 1 ft Boundary.SSF
SU 1	0.25	37,441	396205.52	4566643.02	1289.827	1.40	0.70	Uncorrected	Pro 6H	8/2/2016 0:00	08:55:19am	New	Sensor	08022016- 1 ft Boundary.SSF
SU 1	0.25	37,438	396206.88	4566646.6	1290.423	1.20	0.60	Uncorrected	Pro 6H	8/2/2016 0:00	08:39:19am	New	Sensor	08022016- 1 ft Boundary.SSF
SU 1	0.25	37,437	396203	4566651.59	1290.621	1.20	0.60	Uncorrected	Pro 6H	8/2/2016 0:00	08:36:06am	New	Sensor	08022016- 1 ft Boundary.SSF
SU 1	0.25	37,436	396204.25	4566650.2	1290.671	1.20	0.60	Uncorrected	Pro 6H	8/2/2016 0:00	08:37:45am	New	Sensor	08022016- 1 ft Boundary.SSF
SU 1	0.25	37,435	396205.56	4566650.91	1290.626	1.20	0.60	Uncorrected	Pro 6H	8/2/2016 0:00	08:33:44am	New	Sensor	08022016- 1 ft Boundary.SSF
SU 1	0.25	37,433	396207.86	4566646.96	1290.497	1.20	0.60	Uncorrected	Pro 6H	8/2/2016 0:00	08:38:15am	New	Sensor	08022016- 1 ft Boundary.SSF
SU 1	0.24	37,423	396204.05	4566649.01	1290.616	1.20	0.60	Uncorrected	Pro 6H	8/2/2016 0:00	08:39:15am	New	Sensor	08022016- 1 ft Boundary.SSF
SU 1	0.24	37,421	396197.48	4566653.24	1290.354	1.40	0.70	Uncorrected	Pro 6H	8/2/2016 0:00	08:42:13am	New	Sensor	08022016- 1 ft Boundary.SSF
SU 1	0.24	37,418	396203.55	4566647.31	1289.962	1.40	0.70	Uncorrected	Pro 6H	8/2/2016 0:00	08:50:21am	New	Sensor	08022016- 1 ft Boundary.SSF
SU 1	0.24	37,414	396205.32	4566648.22	1290.513	1.20	0.60	Uncorrected	Pro 6H	8/2/2016 0:00	08:38:42am	New	Sensor	08022016- 1 ft Boundary.SSF
SU 1	0.24	37,414	396201.27	4566647.34	1290.029	1.40	0.70	Uncorrected	Pro 6H	8/2/2016 0:00	08:54:51am	New	Sensor	08022016- 1 ft Boundary.SSF
SU 1	0.24	37,410	396204.73	4566646.19	1289.962	1.40	0.70	Uncorrected	Pro 6H	8/2/2016 0:00	08:49:38am	New	Sensor	08022016- 1 ft Boundary.SSF
SU 1	0.23	37,394	396207.94	4566648.34	1290.34	1.20	0.60	Uncorrected	Pro 6H	8/2/2016 0:00	08:34:07am	New	Sensor	08022016- 1 ft Boundary.SSF
SU 1	0.23	37,393	396208.26	4566648.91	1290.377	1.20	0.60	Uncorrected	Pro 6H	8/2/2016 0:00	08:33:40am	New	Sensor	08022016- 1 ft Boundary.SSF
SU 1	0.23	37,392	396207.06	4566645.47	1289.868	1.40	0.70	Uncorrected	Pro 6H	8/2/2016 0:00	08:44:01am	New	Sensor	08022016- 1 ft Boundary.SSF
SU 1	0.23	37,378	396205.78	4566644.47	1289.91	1.40	0.70	Uncorrected	Pro 6H	8/2/2016 0:00	08:52:21am	New	Sensor	08022016- 1 ft Boundary.SSF
SU 1	0.23	37,366	396208.15	4566647.98	1290.256	1.20	0.60	Uncorrected	Pro 6H	8/2/2016 0:00	08:34:44am	New	Sensor	08022016- 1 ft Boundary.SSF
SU 1	0.23	37,366	396201.12	4566646.8	1290.043	1.40	0.70	Uncorrected	Pro 6H	8/2/2016 0:00	08:55:13am	New	Sensor	08022016- 1 ft Boundary.SSF
SU 1	0.23	37,365	396195.22	4566649.73	1290.599	1.40	0.70	Uncorrected	Pro 6H	8/2/2016 0:00	08:59:12am	New	Sensor	08022016- 1 ft Boundary.SSF
SU 1	0.22	37,354	396207.58	4566648.74	1290.415	1.20	0.60	Uncorrected	Pro 6H	8/2/2016 0:00	08:34:53am	New	Sensor	08022016- 1 ft Boundary.SSF
SU 1	0.22	37,354	396195.37	4566651.13	1289.923	1.40	0.70	Uncorrected	Pro 6H	8/2/2016 0:00	09:00:45am	New	Sensor	08022016- 1 ft Boundary.SSF
SU 1	0.22	37,350	396208.75	4566649.04	1290.669	1.20	0.60	Uncorrected	Pro 6H	8/2/2016 0:00	08:32:23am	New	Sensor	08022016- 1 ft Boundary.SSF
SU 1	0.22	37,345	396206.82	4566649.15	1290.439	1.20	0.60	Uncorrected	Pro 6H	8/2/2016 0:00	08:35:42am	New	Sensor	08022016- 1 ft Boundary.SSF
SU 1	0.22	37,338	396205.91	4566644.49	1289.861	1.40	0.70	Uncorrected	Pro 6H	8/2/2016 0:00	08:50:52am	New	Sensor	08022016- 1 ft Boundary.SSF
SU 1	0.21	37,332	396196.68	4566648.83	1290.299	1.40	0.70	Uncorrected	Pro 6H	8/2/2016 0:00	08:58:35am	New	Sensor	08022016- 1 ft Boundary.SSF
SU 1	0.21	37,331	396209	4566647.49	1290.225	1.20	0.60	Uncorrected	Pro 6H	8/2/2016 0:00	08:34:45am	New	Sensor	08022016- 1 ft Boundary.SSF
SU 1	0.21	37,321	396206.93	4566649.57	1290.487	1.20	0.60	Uncorrected	Pro 6H	8/2/2016 0:00	08:34:17am	New	Sensor	08022016- 1 ft Boundary.SSF
SU 1	0.21	37,319	396207.45	4566646.22	1290.396	1.20	0.60	Uncorrected	Pro 6H	8/2/2016 0:00	08:39:20am	New	Sensor	08022016- 1 ft Boundary.SSF
SU 1	0.21	37,319	396205.31	4566643.49	1289.88	1.40	0.70	Uncorrected	Pro 6H	8/2/2016 0:00	08:54:37am	New	Sensor	08022016- 1 ft Boundary.SSF
SU 1	0.21	37,307	396196.84	4566647.39	1289.873	1.40	0.70	Uncorrected	Pro 6H	8/2/2016 0:00	09:00:18am	New	Sensor	08022016- 1 ft Boundary.SSF
SU 1	0.2	37,299	396204.77	4566647.32	1289.972	1.40	0.70	Uncorrected	Pro 6H	8/2/2016 0:00	08:43:41am	New	Sensor	08022016- 1 ft Boundary.SSF
SU 1	0.2	37,298	396203.48	4566642.72	1290.173	1.40	0.70	Uncorrected	Pro 6H	8/2/2016 0:00	08:58:44am	New	Sensor	08022016- 1 ft Boundary.SSF
SU 1	0.2	37,293	396204.32	4566650.69	1290.559	1.20	0.60	Uncorrected	Pro 6H	8/2/2016 0:00	08:35:27am	New	Sensor	08022016- 1 ft Boundary.SSF
SU 1	0.2	37,287	396203.8	4566643.45	1289.916	1.40	0.70	Uncorrected	Pro 6H	8/2/2016 0:00	08:56:25am	New	Sensor	08022016- 1 ft Boundary.SSF
SU 1	0.2	37,282	396205.66	4566650.11	1290.553	1.20	0.60	Uncorrected	Pro 6H	8/2/2016 0:00	08:34:04am	New	Sensor	08022016- 1 ft Boundary.SSF
SU 1	0.2	37,279	396204.79	4566648.67	1290.058	1.40	0.70	Uncorrected	Pro 6H	8/2/2016 0:00	08:40:40am	New	Sensor	08022016- 1 ft Boundary.SSF
SU 1	0.2	37,278	396205.85	4566645.19	1289.914	1.40	0.70	Uncorrected	Pro 6H	8/2/2016 0:00	08:46:32am	New	Sensor	08022016- 1 ft Boundary.SSF
SU 1	0.2	37,275	396196.03	4566648.83	1290.266	1.40	0.70	Uncorrected	Pro 6H	8/2/2016 0:00	08:59:45am	New	Sensor	08022016- 1 ft Boundary.SSF
SU 1	0.19	37,267	396205.8	4566642.96	1289.886	1.40	0.70	Uncorrected	Pro 6H	8/2/2016 0:00	08:55:23am	New	Sensor	08022016- 1 ft Boundary.SSF
SU 1	0.19	37,250	396202.95	4566650.05	1290.658	1.20	0.60	Uncorrected	Pro 6H	8/2/2016 0:00	08:38:39am	New	Sensor	08022016- 1 ft Boundary.SSF
SU 1	0.19	37,244	396205.12	4566645.21	1289.957	1.40	0.70	Uncorrected	Pro 6H	8/2/2016 0:00	08:52:23am	New	Sensor	08022016- 1 ft Boundary.SSF
SU 1	0.19	37,243	396204.47	4566651.15	1290.655	1.20	0.60	Uncorrected	Pro 6H	8/2/2016 0:00	08:33:26am	New	Sensor	08022016- 1 ft Boundary.SSF
SU 1	0.19	37,241	396206.22	4566646.23	1289.872	1.40	0.70	Uncorrected	Pro 6H	8/2/2016 0:00	08:43:05am	New	Sensor	08022016- 1 ft Boundary.SSF
SU 1	0.18	37,221	396204.04	4566644.13	1289.873	1.40	0.70	Uncorrected	Pro 6H	8/2/2016 0:00	08:55:17am	New	Sensor	08022016- 1 ft Boundary.SSF
SU 1	0.17	37,186	396208.67	4566648.87	1290.647	1.20	0.60	Uncorrected	Pro 6H	8/2/2016 0:00	08:33:01am	New	Sensor	08022016- 1 ft Boundary.SSF
SU 1	0.16	37,164	396194.54	4566650.29	1290.628	1.40	0.70	Uncorrected	Pro 6H	8/2/2016 0:00	08:58:31am	New	Sensor	08022016- 1 ft Boundary.SSF
SU 1	0.16	37,162	396195.54	4566650.18	1290.372	1.40	0.70	Uncorrected	Pro 6H	8/2/2016 0:00	08:56:50am	New	Sensor	08022016- 1 ft Boundary.SSF
SU 1	0.16	37,159	396197.04	4566652.59	1290.403	1.40	0.70	Uncorrected	Pro 6H	8/2/2016 0:00	08:50:30am	New	Sensor	08022016- 1 ft Boundary.SSF

SU	Z-Score	CPM	Easting	Northing	MSL	PDOP	HDOP	CorrType	RcvrType	GPS_Date	GPS_Time	Update	FeatName	Datafile
SU 1	0.16	37,158	396200.93	4566655.49	1291.261	1.20	0.60	Uncorrected	Pro 6H	8/2/2016 0:00	08:31:57am	New	Sensor	08022016- 1 ft Boundary.SSF
SU 1	0.16	37,157	396205.21	4566643.41	1290.059	1.40	0.70	Uncorrected	Pro 6H	8/2/2016 0:00	08:54:45am	New	Sensor	08022016- 1 ft Boundary.SSF
SU 1	0.16	37,150	396205.28	4566647.34	1289.966	1.40	0.70	Uncorrected	Pro 6H	8/2/2016 0:00	08:41:44am	New	Sensor	08022016- 1 ft Boundary.SSF
SU 1	0.16	37,148	396204.88	4566643.25	1290.003	1.40	0.70	Uncorrected	Pro 6H	8/2/2016 0:00	08:55:59am	New	Sensor	08022016- 1 ft Boundary.SSF
SU 1	0.15	37,140	396196.58	4566650.14	1290.38	1.40	0.70	Uncorrected	Pro 6H	8/2/2016 0:00	08:56:45am	New	Sensor	08022016- 1 ft Boundary.SSF
SU 1	0.15	37,139	396206.47	4566649.09	1290.307	1.20	0.60	Uncorrected	Pro 6H	8/2/2016 0:00	08:35:30am	New	Sensor	08022016- 1 ft Boundary.SSF
SU 1	0.15	37,138	396201.29	4566647.12	1290.039	1.40	0.70	Uncorrected	Pro 6H	8/2/2016 0:00	08:53:55am	New	Sensor	08022016- 1 ft Boundary.SSF
SU 1	0.15	37,137	396196.39	4566650.79	1290.318	1.40	0.70	Uncorrected	Pro 6H	8/2/2016 0:00	08:54:25am	New	Sensor	08022016- 1 ft Boundary.SSF
SU 1	0.15	37,133	396203.18	4566649.62	1290.645	1.20	0.60	Uncorrected	Pro 6H	8/2/2016 0:00	08:39:14am	New	Sensor	08022016- 1 ft Boundary.SSF
SU 1	0.15	37,129	396206.6	4566644.49	1289.849	1.40	0.70	Uncorrected	Pro 6H	8/2/2016 0:00	08:46:33am	New	Sensor	08022016- 1 ft Boundary.SSF
SU 1	0.15	37,126	396197.23	4566651.56	1290.266	1.40	0.70	Uncorrected	Pro 6H	8/2/2016 0:00	08:53:45am	New	Sensor	08022016- 1 ft Boundary.SSF
SU 1	0.14	37,113	396200.82	4566643.93	1289.697	1.40	0.70	Uncorrected	Pro 6H	8/2/2016 0:00	09:00:23am	New	Sensor	08022016- 1 ft Boundary.SSF
SU 1	0.14	37,110	396201.11	4566654.25	1291.089	1.20	0.60	Uncorrected	Pro 6H	8/2/2016 0:00	08:32:42am	New	Sensor	08022016- 1 ft Boundary.SSF
SU 1	0.14	37,094	396204.27	4566652.01	1290.707	1.20	0.60	Uncorrected	Pro 6H	8/2/2016 0:00	08:33:46am	New	Sensor	08022016- 1 ft Boundary.SSF
SU 1	0.14	37,091	396203.85	4566651.45	1290.634	1.20	0.60	Uncorrected	Pro 6H	8/2/2016 0:00	08:35:46am	New	Sensor	08022016- 1 ft Boundary.SSF
SU 1	0.13	37,081	396204.86	4566644.47	1289.952	1.40	0.70	Uncorrected	Pro 6H	8/2/2016 0:00	08:52:47am	New	Sensor	08022016- 1 ft Boundary.SSF
SU 1	0.13	37,080	396198.17	4566647.49	1290.196	1.40	0.70	Uncorrected	Pro 6H	8/2/2016 0:00	08:58:37am	New	Sensor	08022016- 1 ft Boundary.SSF
SU 1	0.13	37,078	396205.79	4566649.6	1290.394	1.20	0.60	Uncorrected	Pro 6H	8/2/2016 0:00	08:35:29am	New	Sensor	08022016- 1 ft Boundary.SSF
SU 1	0.13	37,077	396207.52	4566648.3	1290.466	1.20	0.60	Uncorrected	Pro 6H	8/2/2016 0:00	08:36:21am	New	Sensor	08022016- 1 ft Boundary.SSF
SU 1	0.13	37,077	396204.53	4566644.95	1289.955	1.40	0.70	Uncorrected	Pro 6H	8/2/2016 0:00	08:54:12am	New	Sensor	08022016- 1 ft Boundary.SSF
SU 1	0.13	37,076	396202.63	4566646.49	1290.038	1.40	0.70	Uncorrected	Pro 6H	8/2/2016 0:00	08:52:44am	New	Sensor	08022016- 1 ft Boundary.SSF
SU 1	0.13	37,075	396205.49	4566646.68	1289.952	1.40	0.70	Uncorrected	Pro 6H	8/2/2016 0:00	08:43:42am	New	Sensor	08022016- 1 ft Boundary.SSF
SU 1	0.13	37,065	396204.94	4566651.41	1290.849	1.20	0.60	Uncorrected	Pro 6H	8/2/2016 0:00	08:32:48am	New	Sensor	08022016- 1 ft Boundary.SSF
SU 1	0.13	37,063	396198.62	4566647.41	1290.115	1.40	0.70	Uncorrected	Pro 6H	8/2/2016 0:00	08:59:35am	New	Sensor	08022016- 1 ft Boundary.SSF
SU 1	0.12	37,045	396208.21	4566647.31	1290.384	1.20	0.60	Uncorrected	Pro 6H	8/2/2016 0:00	08:37:01am	New	Sensor	08022016- 1 ft Boundary.SSF
SU 1	0.12	37,043	396195.11	4566650.82	1290.532	1.40	0.70	Uncorrected	Pro 6H	8/2/2016 0:00	08:56:13am	New	Sensor	08022016- 1 ft Boundary.SSF
SU 1	0.12	37,038	396206.06	4566649.62	1290.446	1.20	0.60	Uncorrected	Pro 6H	8/2/2016 0:00	08:34:41am	New	Sensor	08022016- 1 ft Boundary.SSF
SU 1	0.12	37,035	396201.85	4566643.1	1289.616	1.40	0.70	Uncorrected	Pro 6H	8/2/2016 0:00	09:00:33am	New	Sensor	08022016- 1 ft Boundary.SSF
SU 1	0.12	37,033	396197.2	4566649.05	1290.32	1.40	0.70	Uncorrected	Pro 6H	8/2/2016 0:00	08:58:26am	New	Sensor	08022016- 1 ft Boundary.SSF
SU 1	0.12	37,028	396195.02	4566649.64	1289.866	1.40	0.70	Uncorrected	Pro 6H	8/2/2016 0:00	09:00:42am	New	Sensor	08022016- 1 ft Boundary.SSF
SU 1	0.12	37,026	396207.37	4566646.34	1289.945	1.40	0.70	Uncorrected	Pro 6H	8/2/2016 0:00	08:41:15am	New	Sensor	08022016- 1 ft Boundary.SSF
SU 1	0.11	37,015	396200.88	4566654.12	1290.826	1.20	0.60	Uncorrected	Pro 6H	8/2/2016 0:00	08:35:08am	New	Sensor	08022016- 1 ft Boundary.SSF
SU 1	0.11	37,015	396197.83	4566648.18	1290.158	1.40	0.70	Uncorrected	Pro 6H	8/2/2016 0:00	08:59:36am	New	Sensor	08022016- 1 ft Boundary.SSF
SU 1	0.11	37,004	396197.16	4566648.77	1290.205	1.40	0.70	Uncorrected	Pro 6H	8/2/2016 0:00	08:59:37am	New	Sensor	08022016- 1 ft Boundary.SSF
SU 1	0.11	36,998	396203.25	4566643.13	1289.988	1.40	0.70	Uncorrected	Pro 6H	8/2/2016 0:00	08:58:08am	New	Sensor	08022016- 1 ft Boundary.SSF
SU 1	0.11	36,994	396202.69	4566643.42	1290.152	1.40	0.70	Uncorrected	Pro 6H	8/2/2016 0:00	08:58:43am	New	Sensor	08022016- 1 ft Boundary.SSF
SU 1	0.1	36,989	396206.83	4566646.47	1289.875	1.40	0.70	Uncorrected	Pro 6H	8/2/2016 0:00	08:41:07am	New	Sensor	08022016- 1 ft Boundary.SSF
SU 1	0.1	36,988	396204.71	4566651.89	1290.923	1.20	0.60	Uncorrected	Pro 6H	8/2/2016 0:00	08:33:07am	New	Sensor	08022016- 1 ft Boundary.SSF
SU 1	0.1	36,976	396203.73	4566653.31	1291.031	1.20	0.60	Uncorrected	Pro 6H	8/2/2016 0:00	08:31:52am	New	Sensor	08022016- 1 ft Boundary.SSF
SU 1	0.1	36,976	396194.58	4566649.69	1290.429	1.40	0.70	Uncorrected	Pro 6H	8/2/2016 0:00	09:00:15am	New	Sensor	08022016- 1 ft Boundary.SSF
SU 1	0.1	36,973	396200.2	4566654.64	1290.9	1.20	0.60	Uncorrected	Pro 6H	8/2/2016 0:00	08:35:09am	New	Sensor	08022016- 1 ft Boundary.SSF
SU 1	0.1	36,971	396205.34	4566650.61	1290.591	1.20	0.60	Uncorrected	Pro 6H	8/2/2016 0:00	08:33:27am	New	Sensor	08022016- 1 ft Boundary.SSF
SU 1	0.1	36,969	396205.07	4566646.03	1289.922	1.40	0.70	Uncorrected	Pro 6H	8/2/2016 0:00	08:50:19am	New	Sensor	08022016- 1 ft Boundary.SSF
SU 1	0.1	36,962	396198.69	4566655.69	1289.76	1.40	0.70	Uncorrected	Pro 6H	8/2/2016 0:00	09:00:52am	New	Sensor	08022016- 1 ft Boundary.SSF
SU 1	0.09	36,959	396204.35	4566649.25	1290.093	1.40	0.70	Uncorrected	Pro 6H	8/2/2016 0:00	08:40:07am	New	Sensor	08022016- 1 ft Boundary.SSF
SU 1	0.09	36,956	396206.8	4566644.63	1290.208	1.40	0.70	Uncorrected	Pro 6H	8/2/2016 0:00	08:48:37am	New	Sensor	08022016- 1 ft Boundary.SSF
SU 1	0.09	36,952	396200.92	4566645.46	1290.156	1.40	0.70	Uncorrected	Pro 6H	8/2/2016 0:00	08:59:32am	New	Sensor	08022016- 1 ft Boundary.SSF
SU 1	0.09	36,944	396204.55	4566646.19	1289.903	1.40	0.70	Uncorrected	Pro 6H	8/2/2016 0:00	08:51:03am	New	Sensor	08022016- 1 ft Boundary.SSF
SU 1	0.08	36,927	396195.76	4566651.54	1290.386	1.40	0.70	Uncorrected	Pro 6H	8/2/2016 0:00	08:55:01am	New	Sensor	08022016- 1 ft Boundary.SSF
SU 1	0.08	36,923	396197.55	4566648.6	1290.082	1.40	0.70	Uncorrected	Pro 6H	8/2/2016 0:00	08:56:57am	New	Sensor	08022016- 1 ft Boundary.SSF
SU 1	0.08	36,915	396204.71	4566644.27	1289.87	1.40	0.70	Uncorrected	Pro 6H	8/2/2016 0:00	08:54:02am	New	Sensor	08022016- 1 ft Boundary.SSF
SU 1	0.08	36,914	396207.83	4566646.59	1289.881	1.40	0.70	Uncorrected	Pro 6H	8/2/2016 0:00	08:40:02am	New	Sensor	08022016- 1 ft Boundary.SSF

SU	Z-Score	CPM	Easting	Northing	MSL	PDOP	HDOP	CorrType	RcvrType	GPS_Date	GPS_Time	Update	FeatName	Datafile
SU 1	0.08	36,913	396194.88	4566650.33	1290.513	1.40	0.70	Uncorrected	Pro 6H	8/2/2016 0:00	08:57:41am	New	Sensor	08022016- 1 ft Boundary.SSF
SU 1	0.08	36,905	396205.13	4566644.55	1289.99	1.40	0.70	Uncorrected	Pro 6H	8/2/2016 0:00	08:52:12am	New	Sensor	08022016- 1 ft Boundary.SSF
SU 1	0.07	36,896	396205.1	4566645.78	1289.909	1.40	0.70	Uncorrected	Pro 6H	8/2/2016 0:00	08:51:03am	New	Sensor	08022016- 1 ft Boundary.SSF
SU 1	0.07	36,875	396199.98	4566655.43	1291.299	1.20	0.60	Uncorrected	Pro 6H	8/2/2016 0:00	08:32:03am	New	Sensor	08022016- 1 ft Boundary.SSF
SU 1	0.07	36,868	396204.15	4566649.6	1290.698	1.20	0.60	Uncorrected	Pro 6H	8/2/2016 0:00	08:38:57am	New	Sensor	08022016- 1 ft Boundary.SSF
SU 1	0.07	36,867	396195.45	4566652.42	1290.1	1.40	0.70	Uncorrected	Pro 6H	8/2/2016 0:00	09:00:59am	New	Sensor	08022016- 1 ft Boundary.SSF
SU 1	0.06	36,861	396202.26	4566647.5	1290.051	1.40	0.70	Uncorrected	Pro 6H	8/2/2016 0:00	08:52:27am	New	Sensor	08022016- 1 ft Boundary.SSF
SU 1	0.06	36,853	396207.99	4566645.96	1289.915	1.40	0.70	Uncorrected	Pro 6H	8/2/2016 0:00	08:39:56am	New	Sensor	08022016- 1 ft Boundary.SSF
SU 1	0.06	36,842	396197.81	4566653.25	1290.404	1.40	0.70	Uncorrected	Pro 6H	8/2/2016 0:00	08:44:14am	New	Sensor	08022016- 1 ft Boundary.SSF
SU 1	0.06	36,842	396195.91	4566649.87	1290.451	1.40	0.70	Uncorrected	Pro 6H	8/2/2016 0:00	08:59:39am	New	Sensor	08022016- 1 ft Boundary.SSF
SU 1	0.05	36,834	396202.56	4566644.07	1290.194	1.40	0.70	Uncorrected	Pro 6H	8/2/2016 0:00	08:58:59am	New	Sensor	08022016- 1 ft Boundary.SSF
SU 1	0.05	36,829	396203.6	4566644.49	1290.026	1.40	0.70	Uncorrected	Pro 6H	8/2/2016 0:00	08:56:01am	New	Sensor	08022016- 1 ft Boundary.SSF
SU 1	0.05	36,827	396205.15	4566642.23	1289.993	1.40	0.70	Uncorrected	Pro 6H	8/2/2016 0:00	08:58:15am	New	Sensor	08022016- 1 ft Boundary.SSF
SU 1	0.05	36,824	396205.07	4566649.52	1290.627	1.20	0.60	Uncorrected	Pro 6H	8/2/2016 0:00	08:37:44am	New	Sensor	08022016- 1 ft Boundary.SSF
SU 1	0.05	36,816	396205.49	4566647.76	1290.536	1.20	0.60	Uncorrected	Pro 6H	8/2/2016 0:00	08:39:17am	New	Sensor	08022016- 1 ft Boundary.SSF
SU 1	0.05	36,811	396206.11	4566650.94	1290.853	1.20	0.60	Uncorrected	Pro 6H	8/2/2016 0:00	08:33:05am	New	Sensor	08022016- 1 ft Boundary.SSF
SU 1	0.04	36,803	396207.35	4566646.65	1290.505	1.20	0.60	Uncorrected	Pro 6H	8/2/2016 0:00	08:39:27am	New	Sensor	08022016- 1 ft Boundary.SSF
SU 1	0.04	36,799	396206.48	4566643.34	1289.822	1.40	0.70	Uncorrected	Pro 6H	8/2/2016 0:00	08:52:13am	New	Sensor	08022016- 1 ft Boundary.SSF
SU 1	0.04	36,788	396196.72	4566649.76	1290.275	1.40	0.70	Uncorrected	Pro 6H	8/2/2016 0:00	08:57:33am	New	Sensor	08022016- 1 ft Boundary.SSF
SU 1	0.04	36,788	396202.75	4566642.85	1290.103	1.40	0.70	Uncorrected	Pro 6H	8/2/2016 0:00	08:59:54am	New	Sensor	08022016- 1 ft Boundary.SSF
SU 1	0.04	36,780	396194.72	4566650.19	1290.729	1.40	0.70	Uncorrected	Pro 6H	8/2/2016 0:00	08:59:11am	New	Sensor	08022016- 1 ft Boundary.SSF
SU 1	0.04	36,778	396205.16	4566648.28	1290.099	1.40	0.70	Uncorrected	Pro 6H	8/2/2016 0:00	08:42:03am	New	Sensor	08022016- 1 ft Boundary.SSF
SU 1	0.04	36,777	396202.77	4566645.26	1290.014	1.40	0.70	Uncorrected	Pro 6H	8/2/2016 0:00	08:56:02am	New	Sensor	08022016- 1 ft Boundary.SSF
SU 1	0.04	36,773	396208.86	4566648.31	1290.312	1.20	0.60	Uncorrected	Pro 6H	8/2/2016 0:00	08:33:39am	New	Sensor	08022016- 1 ft Boundary.SSF
SU 1	0.03	36,769	396204.07	4566649.42	1290.04	1.40	0.70	Uncorrected	Pro 6H	8/2/2016 0:00	08:40:41am	New	Sensor	08022016- 1 ft Boundary.SSF
SU 1	0.03	36,769	396196.36	4566652.72	1290.436	1.40	0.70	Uncorrected	Pro 6H	8/2/2016 0:00	08:50:31am	New	Sensor	08022016- 1 ft Boundary.SSF
SU 1	0.03	36,764	396205.17	4566644.38	1289.964	1.40	0.70	Uncorrected	Pro 6H	8/2/2016 0:00	08:53:34am	New	Sensor	08022016- 1 ft Boundary.SSF
SU 1	0.03	36,755	396205.83	4566645.37	1289.846	1.40	0.70	Uncorrected	Pro 6H	8/2/2016 0:00	08:50:17am	New	Sensor	08022016- 1 ft Boundary.SSF
SU 1	0.03	36,750	396197.97	4566648.1	1290.27	1.40	0.70	Uncorrected	Pro 6H	8/2/2016 0:00	08:59:05am	New	Sensor	08022016- 1 ft Boundary.SSF
SU 1	0.03	36,749	396201.56	4566647.75	1289.984	1.40	0.70	Uncorrected	Pro 6H	8/2/2016 0:00	08:53:39am	New	Sensor	08022016- 1 ft Boundary.SSF
SU 1	0.03	36,744	396196.13	4566651.89	1290.418	1.40	0.70	Uncorrected	Pro 6H	8/2/2016 0:00	08:52:35am	New	Sensor	08022016- 1 ft Boundary.SSF
SU 1	0.02	36,738	396206.41	4566646.2	1289.92	1.40	0.70	Uncorrected	Pro 6H	8/2/2016 0:00	08:44:02am	New	Sensor	08022016- 1 ft Boundary.SSF
SU 1	0.02	36,732	396208.73	4566647.44	1290.113	1.20	0.60	Uncorrected	Pro 6H	8/2/2016 0:00	08:35:33am	New	Sensor	08022016- 1 ft Boundary.SSF
SU 1	0.02	36,728	396206.11	4566646.59	1289.881	1.40	0.70	Uncorrected	Pro 6H	8/2/2016 0:00	08:41:45am	New	Sensor	08022016- 1 ft Boundary.SSF
SU 1	0.02	36,728	396207.01	4566644.98	1289.866	1.40	0.70	Uncorrected	Pro 6H	8/2/2016 0:00	08:44:28am	New	Sensor	08022016- 1 ft Boundary.SSF
SU 1	0.02	36,727	396205.68	4566647.71	1289.999	1.40	0.70	Uncorrected	Pro 6H	8/2/2016 0:00	08:40:27am	New	Sensor	08022016- 1 ft Boundary.SSF
SU 1	0.02	36,723	396207.98	4566646.64	1290.298	1.20	0.60	Uncorrected	Pro 6H	8/2/2016 0:00	08:37:34am	New	Sensor	08022016- 1 ft Boundary.SSF
SU 1	0.02	36,723	396203.98	4566641.16	1289.579	1.40	0.70	Uncorrected	Pro 6H	8/2/2016 0:00	09:00:30am	New	Sensor	08022016- 1 ft Boundary.SSF
SU 1	0.02	36,721	396208.31	4566647	1290.22	1.20	0.60	Uncorrected	Pro 6H	8/2/2016 0:00	08:36:55am	New	Sensor	08022016- 1 ft Boundary.SSF
SU 1	0.02	36,721	396194.68	4566650.5	1290.748	1.40	0.70	Uncorrected	Pro 6H	8/2/2016 0:00	08:59:10am	New	Sensor	08022016- 1 ft Boundary.SSF
SU 1	0.02	36,719	396203.66	4566649.74	1290.133	1.40	0.70	Uncorrected	Pro 6H	8/2/2016 0:00	08:40:08am	New	Sensor	08022016- 1 ft Boundary.SSF
SU 1	0.02	36,714	396206.15	4566647.14	1290.486	1.20	0.60	Uncorrected	Pro 6H	8/2/2016 0:00	08:39:18am	New	Sensor	08022016- 1 ft Boundary.SSF
SU 1	0.01	36,709	396203.15	4566643.99	1289.893	1.40	0.70	Uncorrected	Pro 6H	8/2/2016 0:00	08:56:24am	New	Sensor	08022016- 1 ft Boundary.SSF
SU 1	0.01	36,706	396202.11	4566643.59	1290.117	1.40	0.70	Uncorrected	Pro 6H	8/2/2016 0:00	08:59:21am	New	Sensor	08022016- 1 ft Boundary.SSF
SU 1	0.01	36,698	396195.04	4566650.56	1290.619	1.40	0.70	Uncorrected	Pro 6H	8/2/2016 0:00	08:58:30am	New	Sensor	08022016- 1 ft Boundary.SSF
SU 1	0.01	36,684	396206.97	4566649.78	1290.565	1.20	0.60	Uncorrected	Pro 6H	8/2/2016 0:00	08:33:42am	New	Sensor	08022016- 1 ft Boundary.SSF
SU 1	0.01	36,680	396205.8	4566643.69	1289.847	1.40	0.70	Uncorrected	Pro 6H	8/2/2016 0:00	08:54:10am	New	Sensor	08022016- 1 ft Boundary.SSF
SU 1	0	36,675	396196.4	4566651.42	1290.417	1.40	0.70	Uncorrected	Pro 6H	8/2/2016 0:00	08:54:23am	New	Sensor	08022016- 1 ft Boundary.SSF
SU 1	0	36,675	396196.35	4566650.07	1290.296	1.40	0.70	Uncorrected	Pro 6H	8/2/2016 0:00	08:55:41am	New	Sensor	08022016- 1 ft Boundary.SSF
SU 1	0	36,669	396199.16	4566655.6	1291.014	1.20	0.60	Uncorrected	Pro 6H	8/2/2016 0:00	08:33:53am	New	Sensor	08022016- 1 ft Boundary.SSF
SU 1	0	36,664	396207.65	4566648.01	1290.221	1.20	0.60	Uncorrected	Pro 6H	8/2/2016 0:00	08:36:12am	New	Sensor	08022016- 1 ft Boundary.SSF
SU 1	0	36,652	396206.53	4566646.22	1289.845	1.40	0.70	Uncorrected	Pro 6H	8/2/2016 0:00	08:43:19am	New	Sensor	08022016- 1 ft Boundary.SSF

SU	Z-Score	CPM	Easting	Northing	MSL	PDOP	HDOP	CorrType	RcvrType	GPS_Date	GPS_Time	Update	FeatName	Datafile
SU 1	-0.01	36,645	396198.04	4566653.51	1290.323	1.40	0.70	Uncorrected	Pro 6H	8/2/2016 0:00	08:42:12am	New	Sensor	08022016- 1 ft Boundary.SSF
SU 1	-0.01	36,644	396197.66	4566652.43	1290.341	1.40	0.70	Uncorrected	Pro 6H	8/2/2016 0:00	08:49:47am	New	Sensor	08022016- 1 ft Boundary.SSF
SU 1	-0.01	36,629	396206	4566645.17	1290.314	1.40	0.70	Uncorrected	Pro 6H	8/2/2016 0:00	08:48:39am	New	Sensor	08022016- 1 ft Boundary.SSF
SU 1	-0.01	36,629	396203.47	4566645.87	1290.054	1.40	0.70	Uncorrected	Pro 6H	8/2/2016 0:00	08:52:45am	New	Sensor	08022016- 1 ft Boundary.SSF
SU 1	-0.01	36,628	396206.25	4566650.51	1290.828	1.20	0.60	Uncorrected	Pro 6H	8/2/2016 0:00	08:32:12am	New	Sensor	08022016- 1 ft Boundary.SSF
SU 1	-0.01	36,628	396194.09	4566649.73	1289.968	1.40	0.70	Uncorrected	Pro 6H	8/2/2016 0:00	09:01:04am	New	Sensor	08022016- 1 ft Boundary.SSF
SU 1	-0.01	36,625	396203.38	4566645.45	1289.966	1.40	0.70	Uncorrected	Pro 6H	8/2/2016 0:00	08:54:48am	New	Sensor	08022016- 1 ft Boundary.SSF
SU 1	-0.02	36,613	396196.14	4566650.73	1290.23	1.40	0.70	Uncorrected	Pro 6H	8/2/2016 0:00	08:55:03am	New	Sensor	08022016- 1 ft Boundary.SSF
SU 1	-0.02	36,608	396195.65	4566651.88	1290.057	1.40	0.70	Uncorrected	Pro 6H	8/2/2016 0:00	09:00:46am	New	Sensor	08022016- 1 ft Boundary.SSF
SU 1	-0.02	36,607	396207.04	4566650.01	1290.768	1.20	0.60	Uncorrected	Pro 6H	8/2/2016 0:00	08:32:13am	New	Sensor	08022016- 1 ft Boundary.SSF
SU 1	-0.02	36,604	396207.71	4566648.89	1290.463	1.20	0.60	Uncorrected	Pro 6H	8/2/2016 0:00	08:34:16am	New	Sensor	08022016- 1 ft Boundary.SSF
SU 1	-0.02	36,589	396195.87	4566652.92	1289.989	1.40	0.70	Uncorrected	Pro 6H	8/2/2016 0:00	09:00:58am	New	Sensor	08022016- 1 ft Boundary.SSF
SU 1	-0.02	36,588	396207.02	4566647.08	1289.977	1.40	0.70	Uncorrected	Pro 6H	8/2/2016 0:00	08:40:03am	New	Sensor	08022016- 1 ft Boundary.SSF
SU 1	-0.03	36,585	396205.38	4566647.47	1289.952	1.40	0.70	Uncorrected	Pro 6H	8/2/2016 0:00	08:41:05am	New	Sensor	08022016- 1 ft Boundary.SSF
SU 1	-0.03	36,582	396204.2	4566644.8	1289.939	1.40	0.70	Uncorrected	Pro 6H	8/2/2016 0:00	08:54:47am	New	Sensor	08022016- 1 ft Boundary.SSF
SU 1	-0.03	36,570	396202.89	4566648.65	1290.084	1.40	0.70	Uncorrected	Pro 6H	8/2/2016 0:00	08:45:23am	New	Sensor	08022016- 1 ft Boundary.SSF
SU 1	-0.03	36,564	396196.53	4566649.22	1290.489	1.40	0.70	Uncorrected	Pro 6H	8/2/2016 0:00	08:59:07am	New	Sensor	08022016- 1 ft Boundary.SSF
SU 1	-0.03	36,561	396194.72	4566650.21	1290.63	1.40	0.70	Uncorrected	Pro 6H	8/2/2016 0:00	08:58:32am	New	Sensor	08022016- 1 ft Boundary.SSF
SU 1	-0.03	36,560	396195.47	4566650.5	1290.357	1.40	0.70	Uncorrected	Pro 6H	8/2/2016 0:00	08:56:14am	New	Sensor	08022016- 1 ft Boundary.SSF
SU 1	-0.04	36,553	396203.94	4566646.79	1289.918	1.40	0.70	Uncorrected	Pro 6H	8/2/2016 0:00	08:46:29am	New	Sensor	08022016- 1 ft Boundary.SSF
SU 1	-0.04	36,549	396207.3	4566650.24	1290.782	1.20	0.60	Uncorrected	Pro 6H	8/2/2016 0:00	08:32:25am	New	Sensor	08022016- 1 ft Boundary.SSF
SU 1	-0.04	36,540	396197.34	4566653.06	1290.36	1.40	0.70	Uncorrected	Pro 6H	8/2/2016 0:00	08:44:15am	New	Sensor	08022016- 1 ft Boundary.SSF
SU 1	-0.04	36,540	396203.43	4566643.97	1289.986	1.40	0.70	Uncorrected	Pro 6H	8/2/2016 0:00	08:55:50am	New	Sensor	08022016- 1 ft Boundary.SSF
SU 1	-0.04	36,530	396196.01	4566649.41	1290.478	1.40	0.70	Uncorrected	Pro 6H	8/2/2016 0:00	08:58:34am	New	Sensor	08022016- 1 ft Boundary.SSF
SU 1	-0.04	36,527	396197.2	4566647.37	1289.6	1.40	0.70	Uncorrected	Pro 6H	8/2/2016 0:00	09:00:39am	New	Sensor	08022016- 1 ft Boundary.SSF
SU 1	-0.05	36,522	396197.67	4566647.48	1290.153	1.40	0.70	Uncorrected	Pro 6H	8/2/2016 0:00	08:59:47am	New	Sensor	08022016- 1 ft Boundary.SSF
SU 1	-0.05	36,520	396196.36	4566649.63	1290.253	1.40	0.70	Uncorrected	Pro 6H	8/2/2016 0:00	08:56:53am	New	Sensor	08022016- 1 ft Boundary.SSF
SU 1	-0.05	36,517	396208.1	4566649.63	1290.704	1.20	0.60	Uncorrected	Pro 6H	8/2/2016 0:00	08:32:24am	New	Sensor	08022016- 1 ft Boundary.SSF
SU 1	-0.05	36,515	396201.1	4566645.11	1290.157	1.40	0.70	Uncorrected	Pro 6H	8/2/2016 0:00	09:00:05am	New	Sensor	08022016- 1 ft Boundary.SSF
SU 1	-0.05	36,514	396202.42	4566643.95	1290.019	1.40	0.70	Uncorrected	Pro 6H	8/2/2016 0:00	08:58:07am	New	Sensor	08022016- 1 ft Boundary.SSF
SU 1	-0.05	36,513	396195.68	4566648.94	1289.754	1.40	0.70	Uncorrected	Pro 6H	8/2/2016 0:00	09:00:41am	New	Sensor	08022016- 1 ft Boundary.SSF
SU 1	-0.05	36,512	396204.38	4566646.55	1289.921	1.40	0.70	Uncorrected	Pro 6H	8/2/2016 0:00	08:50:20am	New	Sensor	08022016- 1 ft Boundary.SSF
SU 1	-0.05	36,508	396204.97	4566648.3	1290.081	1.40	0.70	Uncorrected	Pro 6H	8/2/2016 0:00	08:40:26am	New	Sensor	08022016- 1 ft Boundary.SSF
SU 1	-0.05	36,506	396204.78	4566648.42	1290.588	1.20	0.60	Uncorrected	Pro 6H	8/2/2016 0:00	08:39:16am	New	Sensor	08022016- 1 ft Boundary.SSF
SU 1	-0.05	36,501	396206.64	4566647.26	1290.542	1.20	0.60	Uncorrected	Pro 6H	8/2/2016 0:00	08:39:28am	New	Sensor	08022016- 1 ft Boundary.SSF
SU 1	-0.06	36,486	396203.8	4566643.32	1290.071	1.40	0.70	Uncorrected	Pro 6H	8/2/2016 0:00	08:58:17am	New	Sensor	08022016- 1 ft Boundary.SSF
SU 1	-0.06	36,476	396204.23	4566647.99	1290.072	1.40	0.70	Uncorrected	Pro 6H	8/2/2016 0:00	08:44:05am	New	Sensor	08022016- 1 ft Boundary.SSF
SU 1	-0.06	36,473	396206.42	4566643.77	1289.903	1.40	0.70	Uncorrected	Pro 6H	8/2/2016 0:00	08:52:21am	New	Sensor	08022016- 1 ft Boundary.SSF
SU 1	-0.07	36,458	396196.16	4566650.64	1290.226	1.40	0.70	Uncorrected	Pro 6H	8/2/2016 0:00	08:55:05am	New	Sensor	08022016- 1 ft Boundary.SSF
SU 1	-0.07	36,450	396205.8	4566643.63	1289.917	1.40	0.70	Uncorrected	Pro 6H	8/2/2016 0:00	08:52:49am	New	Sensor	08022016- 1 ft Boundary.SSF
SU 1	-0.07	36,438	396195.4	4566649.94	1290.377	1.40	0.70	Uncorrected	Pro 6H	8/2/2016 0:00	08:57:41am	New	Sensor	08022016- 1 ft Boundary.SSF
SU 1	-0.07	36,431	396204.6	4566652.3	1290.929	1.20	0.60	Uncorrected	Pro 6H	8/2/2016 0:00	08:32:29am	New	Sensor	08022016- 1 ft Boundary.SSF
SU 1	-0.07	36,431	396204.45	4566645.01	1289.984	1.40	0.70	Uncorrected	Pro 6H	8/2/2016 0:00	08:53:35am	New	Sensor	08022016- 1 ft Boundary.SSF
SU 1	-0.08	36,421	396208.24	4566646.38	1290.376	1.20	0.60	Uncorrected	Pro 6H	8/2/2016 0:00	08:38:51am	New	Sensor	08022016- 1 ft Boundary.SSF
SU 1	-0.08	36,418	396200.85	4566646.2	1290	1.40	0.70	Uncorrected	Pro 6H	8/2/2016 0:00	08:56:21am	New	Sensor	08022016- 1 ft Boundary.SSF
SU 1	-0.08	36,413	396207.3	4566646.37	1289.952	1.40	0.70	Uncorrected	Pro 6H	8/2/2016 0:00	08:39:55am	New	Sensor	08022016- 1 ft Boundary.SSF
SU 1	-0.08	36,405	396206.56	4566647.93	1290.406	1.20	0.60	Uncorrected	Pro 6H	8/2/2016 0:00	08:37:32am	New	Sensor	08022016- 1 ft Boundary.SSF
SU 1	-0.08	36,405	396202.54	4566644.61	1290.015	1.40	0.70	Uncorrected	Pro 6H	8/2/2016 0:00	08:57:17am	New	Sensor	08022016- 1 ft Boundary.SSF
SU 1	-0.08	36,401	396201.93	4566645.97	1289.939	1.40	0.70	Uncorrected	Pro 6H	8/2/2016 0:00	08:55:15am	New	Sensor	08022016- 1 ft Boundary.SSF
SU 1	-0.09	36,397	396195.1	4566651.54	1289.908	1.40	0.70	Uncorrected	Pro 6H	8/2/2016 0:00	09:01:00am	New	Sensor	08022016- 1 ft Boundary.SSF
SU 1	-0.09	36,389	396207.96	4566647.28	1290.405	1.20	0.60	Uncorrected	Pro 6H	8/2/2016 0:00	08:37:40am	New	Sensor	08022016- 1 ft Boundary.SSF
SU 1	-0.09	36,381	396207.58	4566647.86	1290.483	1.20	0.60	Uncorrected	Pro 6H	8/2/2016 0:00	08:37:02am	New	Sensor	08022016- 1 ft Boundary.SSF

SU	Z-Score	CPM	Easting	Northing	MSL	PDOP	HDOP	CorrType	RcvrType	GPS_Date	GPS_Time	Update	FeatName	Datafile
SU 1	-0.09	36,379	396208.43	4566648.33	1290.351	1.20	0.60	Uncorrected	Pro 6H	8/2/2016 0:00	08:34:15am	New	Sensor	08022016- 1 ft Boundary.SSF
SU 1	-0.09	36,374	396196.39	4566650.8	1290.342	1.40	0.70	Uncorrected	Pro 6H	8/2/2016 0:00	08:56:11am	New	Sensor	08022016- 1 ft Boundary.SSF
SU 1	-0.09	36,374	396204.25	4566640.81	1289.554	1.40	0.70	Uncorrected	Pro 6H	8/2/2016 0:00	09:00:29am	New	Sensor	08022016- 1 ft Boundary.SSF
SU 1	-0.1	36,366	396199.03	4566654.17	1291.085	1.20	0.60	Uncorrected	Pro 6H	8/2/2016 0:00	08:38:28am	New	Sensor	08022016- 1 ft Boundary.SSF
SU 1	-0.1	36,365	396204.4	4566643.27	1290.025	1.40	0.70	Uncorrected	Pro 6H	8/2/2016 0:00	08:56:34am	New	Sensor	08022016- 1 ft Boundary.SSF
SU 1	-0.1	36,364	396205.55	4566646.21	1290.056	1.40	0.70	Uncorrected	Pro 6H	8/2/2016 0:00	08:45:19am	New	Sensor	08022016- 1 ft Boundary.SSF
SU 1	-0.1	36,362	396196.51	4566652.72	1290.515	1.40	0.70	Uncorrected	Pro 6H	8/2/2016 0:00	08:46:17am	New	Sensor	08022016- 1 ft Boundary.SSF
SU 1	-0.1	36,354	396206.62	4566648.54	1290.506	1.20	0.60	Uncorrected	Pro 6H	8/2/2016 0:00	08:37:42am	New	Sensor	08022016- 1 ft Boundary.SSF
SU 1	-0.1	36,347	396197.36	4566653.2	1290.386	1.40	0.70	Uncorrected	Pro 6H	8/2/2016 0:00	08:45:31am	New	Sensor	08022016- 1 ft Boundary.SSF
SU 1	-0.1	36,344	396205.64	4566648.12	1290.053	1.40	0.70	Uncorrected	Pro 6H	8/2/2016 0:00	08:40:05am	New	Sensor	08022016- 1 ft Boundary.SSF
SU 1	-0.11	36,329	396206.53	4566644.99	1289.831	1.40	0.70	Uncorrected	Pro 6H	8/2/2016 0:00	08:45:05am	New	Sensor	08022016- 1 ft Boundary.SSF
SU 1	-0.11	36,328	396207.13	4566647.39	1290.586	1.20	0.60	Uncorrected	Pro 6H	8/2/2016 0:00	08:38:16am	New	Sensor	08022016- 1 ft Boundary.SSF
SU 1	-0.11	36,328	396207.32	4566645.54	1289.815	1.40	0.70	Uncorrected	Pro 6H	8/2/2016 0:00	08:43:18am	New	Sensor	08022016- 1 ft Boundary.SSF
SU 1	-0.11	36,325	396196.64	4566648.4	1290.291	1.40	0.70	Uncorrected	Pro 6H	8/2/2016 0:00	08:59:14am	New	Sensor	08022016- 1 ft Boundary.SSF
SU 1	-0.11	36,318	396202.81	4566645.98	1290.009	1.40	0.70	Uncorrected	Pro 6H	8/2/2016 0:00	08:53:23am	New	Sensor	08022016- 1 ft Boundary.SSF
SU 1	-0.11	36,308	396195.94	4566648.33	1290.017	1.40	0.70	Uncorrected	Pro 6H	8/2/2016 0:00	09:00:17am	New	Sensor	08022016- 1 ft Boundary.SSF
SU 1	-0.12	36,305	396200.55	4566645.29	1290.116	1.40	0.70	Uncorrected	Pro 6H	8/2/2016 0:00	08:58:40am	New	Sensor	08022016- 1 ft Boundary.SSF
SU 1	-0.12	36,301	396195.38	4566649.36	1290.448	1.40	0.70	Uncorrected	Pro 6H	8/2/2016 0:00	08:59:44am	New	Sensor	08022016- 1 ft Boundary.SSF
SU 1	-0.12	36,283	396201.02	4566653.88	1290.903	1.20	0.60	Uncorrected	Pro 6H	8/2/2016 0:00	08:33:21am	New	Sensor	08022016- 1 ft Boundary.SSF
SU 1	-0.12	36,277	396203.35	4566649.26	1290.071	1.40	0.70	Uncorrected	Pro 6H	8/2/2016 0:00	08:42:43am	New	Sensor	08022016- 1 ft Boundary.SSF
SU 1	-0.13	36,263	396204.85	4566645.69	1289.981	1.40	0.70	Uncorrected	Pro 6H	8/2/2016 0:00	08:51:43am	New	Sensor	08022016- 1 ft Boundary.SSF
SU 1	-0.13	36,260	396207.86	4566649.95	1290.804	1.20	0.60	Uncorrected	Pro 6H	8/2/2016 0:00	08:31:45am	New	Sensor	08022016- 1 ft Boundary.SSF
SU 1	-0.13	36,256	396194.83	4566650.24	1290.671	1.40	0.70	Uncorrected	Pro 6H	8/2/2016 0:00	09:00:13am	New	Sensor	08022016- 1 ft Boundary.SSF
SU 1	-0.14	36,233	396206.11	4566647.59	1290.48	1.20	0.60	Uncorrected	Pro 6H	8/2/2016 0:00	08:38:43am	New	Sensor	08022016- 1 ft Boundary.SSF
SU 1	-0.14	36,225	396196.73	4566652.58	1290.462	1.40	0.70	Uncorrected	Pro 6H	8/2/2016 0:00	08:46:19am	New	Sensor	08022016- 1 ft Boundary.SSF
SU 1	-0.14	36,221	396201.77	4566645.13	1290.066	1.40	0.70	Uncorrected	Pro 6H	8/2/2016 0:00	08:57:18am	New	Sensor	08022016- 1 ft Boundary.SSF
SU 1	-0.14	36,218	396198.08	4566653.21	1290.333	1.40	0.70	Uncorrected	Pro 6H	8/2/2016 0:00	08:41:30am	New	Sensor	08022016- 1 ft Boundary.SSF
SU 1	-0.15	36,213	396195.22	4566651.18	1290.532	1.40	0.70	Uncorrected	Pro 6H	8/2/2016 0:00	08:56:12am	New	Sensor	08022016- 1 ft Boundary.SSF
SU 1	-0.15	36,212	396201.48	4566645.28	1290.138	1.40	0.70	Uncorrected	Pro 6H	8/2/2016 0:00	08:58:20am	New	Sensor	08022016- 1 ft Boundary.SSF
SU 1	-0.15	36,201	396198	4566648.1	1290.094	1.40	0.70	Uncorrected	Pro 6H	8/2/2016 0:00	08:56:58am	New	Sensor	08022016- 1 ft Boundary.SSF
SU 1	-0.15	36,200	396195.8	4566649.96	1290.339	1.40	0.70	Uncorrected	Pro 6H	8/2/2016 0:00	08:56:52am	New	Sensor	08022016- 1 ft Boundary.SSF
SU 1	-0.15	36,195	396207.25	4566648.57	1290.224	1.20	0.60	Uncorrected	Pro 6H	8/2/2016 0:00	08:35:31am	New	Sensor	08022016- 1 ft Boundary.SSF
SU 1	-0.15	36,195	396201.84	4566646.78	1290.08	1.40	0.70	Uncorrected	Pro 6H	8/2/2016 0:00	08:53:21am	New	Sensor	08022016- 1 ft Boundary.SSF
SU 1	-0.15	36,195	396195.94	4566650.75	1290.389	1.40	0.70	Uncorrected	Pro 6H	8/2/2016 0:00	08:56:46am	New	Sensor	08022016- 1 ft Boundary.SSF
SU 1	-0.16	36,178	396204.92	4566651.5	1290.685	1.20	0.60	Uncorrected	Pro 6H	8/2/2016 0:00	08:33:45am	New	Sensor	08022016- 1 ft Boundary.SSF
SU 1	-0.16	36,168	396207.94	4566648.02	1290.165	1.20	0.60	Uncorrected	Pro 6H	8/2/2016 0:00	08:35:32am	New	Sensor	08022016- 1 ft Boundary.SSF
SU 1	-0.16	36,154	396206.31	4566645.58	1289.897	1.40	0.70	Uncorrected	Pro 6H	8/2/2016 0:00	08:44:27am	New	Sensor	08022016- 1 ft Boundary.SSF
SU 1	-0.17	36,150	396196.4	4566652.19	1290.443	1.40	0.70	Uncorrected	Pro 6H	8/2/2016 0:00	08:53:11am	New	Sensor	08022016- 1 ft Boundary.SSF
SU 1	-0.18	36,119	396202.61	4566644.63	1289.991	1.40	0.70	Uncorrected	Pro 6H	8/2/2016 0:00	08:55:49am	New	Sensor	08022016- 1 ft Boundary.SSF
SU 1	-0.18	36,115	396205.73	4566644.24	1289.973	1.40	0.70	Uncorrected	Pro 6H	8/2/2016 0:00	08:52:57am	New	Sensor	08022016- 1 ft Boundary.SSF
SU 1	-0.18	36,102	396197.56	4566653.36	1290.389	1.40	0.70	Uncorrected	Pro 6H	8/2/2016 0:00	08:44:52am	New	Sensor	08022016- 1 ft Boundary.SSF
SU 1	-0.18	36,100	396203.51	4566649.56	1290.146	1.40	0.70	Uncorrected	Pro 6H	8/2/2016 0:00	08:40:24am	New	Sensor	08022016- 1 ft Boundary.SSF
SU 1	-0.19	36,071	396204.82	4566642.82	1289.978	1.40	0.70	Uncorrected	Pro 6H	8/2/2016 0:00	08:55:52am	New	Sensor	08022016- 1 ft Boundary.SSF
SU 1	-0.19	36,066	396197.45	4566652.39	1290.361	1.40	0.70	Uncorrected	Pro 6H	8/2/2016 0:00	08:45:33am	New	Sensor	08022016- 1 ft Boundary.SSF
SU 1	-0.2	36,030	396202.94	4566650.32	1290.153	1.40	0.70	Uncorrected	Pro 6H	8/2/2016 0:00	08:40:09am	New	Sensor	08022016- 1 ft Boundary.SSF
SU 1	-0.21	36,020	396204.99	4566642.65	1289.975	1.40	0.70	Uncorrected	Pro 6H	8/2/2016 0:00	08:56:33am	New	Sensor	08022016- 1 ft Boundary.SSF
SU 1	-0.21	36,007	396205.37	4566645.75	1290.317	1.40	0.70	Uncorrected	Pro 6H	8/2/2016 0:00	08:48:39am	New	Sensor	08022016- 1 ft Boundary.SSF
SU 1	-0.22	35,988	396195.78	4566651.29	1290.399	1.40	0.70	Uncorrected	Pro 6H	8/2/2016 0:00	08:54:24am	New	Sensor	08022016- 1 ft Boundary.SSF
SU 1	-0.22	35,988	396196.43	4566651.29	1290.31	1.40	0.70	Uncorrected	Pro 6H	8/2/2016 0:00	08:55:00am	New	Sensor	08022016- 1 ft Boundary.SSF
SU 1	-0.23	35,934	396196.15	4566650.65	1290.227	1.40	0.70	Uncorrected	Pro 6H	8/2/2016 0:00	08:55:06am	New	Sensor	08022016- 1 ft Boundary.SSF
SU 1	-0.24	35,926	396204.5	4566650.9	1290.598	1.20	0.60	Uncorrected	Pro 6H	8/2/2016 0:00	08:34:39am	New	Sensor	08022016- 1 ft Boundary.SSF
SU 1	-0.24	35,916	396194.27	4566649.88	1290.006	1.40	0.70	Uncorrected	Pro 6H	8/2/2016 0:00	09:01:07am	New	Sensor	08022016- 1 ft Boundary.SSF

SU	Z-Score	CPM	Easting	Northing	MSL	PDOP	HDOP	CorrType	RcvrType	GPS_Date	GPS_Time	Update	FeatName	Datafile
SU 1	-0.24	35,906	396204.73	4566641.58	1290.002	1.40	0.70	Uncorrected	Pro 6H	8/2/2016 0:00	08:58:53am	New	Sensor	08022016- 1 ft Boundary.SSF
SU 1	-0.25	35,900	396197.36	4566648.72	1290.082	1.40	0.70	Uncorrected	Pro 6H	8/2/2016 0:00	08:56:55am	New	Sensor	08022016- 1 ft Boundary.SSF
SU 1	-0.25	35,892	396196.22	4566649.96	1290.42	1.40	0.70	Uncorrected	Pro 6H	8/2/2016 0:00	08:58:28am	New	Sensor	08022016- 1 ft Boundary.SSF
SU 1	-0.25	35,891	396195.22	4566650.89	1290.517	1.40	0.70	Uncorrected	Pro 6H	8/2/2016 0:00	08:55:39am	New	Sensor	08022016- 1 ft Boundary.SSF
SU 1	-0.25	35,872	396205.45	4566651.29	1290.909	1.20	0.60	Uncorrected	Pro 6H	8/2/2016 0:00	08:33:06am	New	Sensor	08022016- 1 ft Boundary.SSF
SU 1	-0.26	35,867	396205.54	4566645.4	1289.952	1.40	0.70	Uncorrected	Pro 6H	8/2/2016 0:00	08:45:44am	New	Sensor	08022016- 1 ft Boundary.SSF
SU 1	-0.26	35,850	396206.26	4566650.13	1290.543	1.20	0.60	Uncorrected	Pro 6H	8/2/2016 0:00	08:34:18am	New	Sensor	08022016- 1 ft Boundary.SSF
SU 1	-0.26	35,850	396196.69	4566652.72	1289.859	1.40	0.70	Uncorrected	Pro 6H	8/2/2016 0:00	09:00:48am	New	Sensor	08022016- 1 ft Boundary.SSF
SU 1	-0.27	35,837	396203.64	4566645.62	1289.987	1.40	0.70	Uncorrected	Pro 6H	8/2/2016 0:00	08:53:37am	New	Sensor	08022016- 1 ft Boundary.SSF
SU 1	-0.27	35,824	396206.05	4566643.1	1289.791	1.40	0.70	Uncorrected	Pro 6H	8/2/2016 0:00	08:54:04am	New	Sensor	08022016- 1 ft Boundary.SSF
SU 1	-0.28	35,782	396197.41	4566653.51	1289.789	1.40	0.70	Uncorrected	Pro 6H	8/2/2016 0:00	09:00:49am	New	Sensor	08022016- 1 ft Boundary.SSF
SU 1	-0.28	35,778	396204.57	4566648.82	1290.558	1.20	0.60	Uncorrected	Pro 6H	8/2/2016 0:00	08:38:41am	New	Sensor	08022016- 1 ft Boundary.SSF
SU 1	-0.29	35,768	396205.16	4566647.07	1289.999	1.40	0.70	Uncorrected	Pro 6H	8/2/2016 0:00	08:44:42am	New	Sensor	08022016- 1 ft Boundary.SSF
SU 1	-0.29	35,763	396197.66	4566653.11	1290.547	1.40	0.70	Uncorrected	Pro 6H	8/2/2016 0:00	08:48:52am	New	Sensor	08022016- 1 ft Boundary.SSF
SU 1	-0.29	35,760	396206.19	4566644.94	1289.905	1.40	0.70	Uncorrected	Pro 6H	8/2/2016 0:00	08:49:36am	New	Sensor	08022016- 1 ft Boundary.SSF
SU 1	-0.29	35,758	396205.81	4566645.62	1289.857	1.40	0.70	Uncorrected	Pro 6H	8/2/2016 0:00	08:45:04am	New	Sensor	08022016- 1 ft Boundary.SSF
SU 1	-0.29	35,749	396196.32	4566652.49	1290.374	1.40	0.70	Uncorrected	Pro 6H	8/2/2016 0:00	08:51:15am	New	Sensor	08022016- 1 ft Boundary.SSF
SU 1	-0.3	35,727	396197.07	4566649.39	1290.21	1.40	0.70	Uncorrected	Pro 6H	8/2/2016 0:00	08:56:16am	New	Sensor	08022016- 1 ft Boundary.SSF
SU 1	-0.31	35,711	396205.21	4566650.32	1290.56	1.20	0.60	Uncorrected	Pro 6H	8/2/2016 0:00	08:34:40am	New	Sensor	08022016- 1 ft Boundary.SSF
SU 1	-0.31	35,704	396196.25	4566652.33	1290.488	1.40	0.70	Uncorrected	Pro 6H	8/2/2016 0:00	08:49:51am	New	Sensor	08022016- 1 ft Boundary.SSF
SU 1	-0.32	35,683	396206.03	4566642.74	1289.844	1.40	0.70	Uncorrected	Pro 6H	8/2/2016 0:00	08:54:42am	New	Sensor	08022016- 1 ft Boundary.SSF
SU 1	-0.32	35,676	396196.65	4566651.5	1290.313	1.40	0.70	Uncorrected	Pro 6H	8/2/2016 0:00	08:52:36am	New	Sensor	08022016- 1 ft Boundary.SSF
SU 1	-0.33	35,643	396196.59	4566651.01	1290.304	1.40	0.70	Uncorrected	Pro 6H	8/2/2016 0:00	08:53:49am	New	Sensor	08022016- 1 ft Boundary.SSF
SU 1	-0.33	35,637	396201.9	4566645.37	1290.008	1.40	0.70	Uncorrected	Pro 6H	8/2/2016 0:00	08:55:48am	New	Sensor	08022016- 1 ft Boundary.SSF
SU 1	-0.33	35,636	396205.04	4566648.64	1290.072	1.40	0.70	Uncorrected	Pro 6H	8/2/2016 0:00	08:40:06am	New	Sensor	08022016- 1 ft Boundary.SSF
SU 1	-0.34	35,617	396196.44	4566652.22	1290.428	1.40	0.70	Uncorrected	Pro 6H	8/2/2016 0:00	08:52:35am	New	Sensor	08022016- 1 ft Boundary.SSF
SU 1	-0.34	35,612	396205.47	4566648.57	1290.601	1.20	0.60	Uncorrected	Pro 6H	8/2/2016 0:00	08:38:55am	New	Sensor	08022016- 1 ft Boundary.SSF
SU 1	-0.34	35,598	396197.28	4566652.35	1290.265	1.40	0.70	Uncorrected	Pro 6H	8/2/2016 0:00	08:51:13am	New	Sensor	08022016- 1 ft Boundary.SSF
SU 1	-0.34	35,597	396194.77	4566650.08	1289.963	1.40	0.70	Uncorrected	Pro 6H	8/2/2016 0:00	09:00:43am	New	Sensor	08022016- 1 ft Boundary.SSF
SU 1	-0.35	35,568	396196.59	4566649.55	1290.39	1.40	0.70	Uncorrected	Pro 6H	8/2/2016 0:00	08:58:27am	New	Sensor	08022016- 1 ft Boundary.SSF
SU 1	-0.36	35,546	396207.16	4566649.16	1290.474	1.20	0.60	Uncorrected	Pro 6H	8/2/2016 0:00	08:33:30am	New	Sensor	08022016- 1 ft Boundary.SSF
SU 1	-0.36	35,532	396196.32	4566652.41	1290.423	1.40	0.70	Uncorrected	Pro 6H	8/2/2016 0:00	08:50:31am	New	Sensor	08022016- 1 ft Boundary.SSF
SU 1	-0.37	35,523	396206.9	4566644.31	1289.908	1.40	0.70	Uncorrected	Pro 6H	8/2/2016 0:00	08:49:35am	New	Sensor	08022016- 1 ft Boundary.SSF
SU 1	-0.37	35,518	396196.62	4566649.25	1290.159	1.40	0.70	Uncorrected	Pro 6H	8/2/2016 0:00	08:57:46am	New	Sensor	08022016- 1 ft Boundary.SSF
SU 1	-0.37	35,507	396196.02	4566651.71	1290.512	1.40	0.70	Uncorrected	Pro 6H	8/2/2016 0:00	08:53:13am	New	Sensor	08022016- 1 ft Boundary.SSF
SU 1	-0.38	35,480	396197.07	4566649.05	1290.17	1.40	0.70	Uncorrected	Pro 6H	8/2/2016 0:00	08:56:54am	New	Sensor	08022016- 1 ft Boundary.SSF
SU 1	-0.38	35,480	396195.28	4566649.9	1290.578	1.40	0.70	Uncorrected	Pro 6H	8/2/2016 0:00	08:58:33am	New	Sensor	08022016- 1 ft Boundary.SSF
SU 1	-0.39	35,460	396208.42	4566648.91	1290.611	1.20	0.60	Uncorrected	Pro 6H	8/2/2016 0:00	08:32:15am	New	Sensor	08022016- 1 ft Boundary.SSF
SU 1	-0.39	35,445	396207.57	4566646.85	1290.475	1.20	0.60	Uncorrected	Pro 6H	8/2/2016 0:00	08:38:52am	New	Sensor	08022016- 1 ft Boundary.SSF
SU 1	-0.4	35,434	396195.28	4566649.11	1290.208	1.40	0.70	Uncorrected	Pro 6H	8/2/2016 0:00	09:00:16am	New	Sensor	08022016- 1 ft Boundary.SSF
SU 1	-0.4	35,433	396196.18	4566650.69	1290.233	1.40	0.70	Uncorrected	Pro 6H	8/2/2016 0:00	08:55:04am	New	Sensor	08022016- 1 ft Boundary.SSF
SU 1	-0.41	35,380	396205.02	4566645.74	1290.14	1.40	0.70	Uncorrected	Pro 6H	8/2/2016 0:00	08:49:05am	New	Sensor	08022016- 1 ft Boundary.SSF
SU 1	-0.43	35,335	396195.71	4566651.84	1290.469	1.40	0.70	Uncorrected	Pro 6H	8/2/2016 0:00	08:53:47am	New	Sensor	08022016- 1 ft Boundary.SSF
SU 1	-0.43	35,335	396195.26	4566650.86	1290.544	1.40	0.70	Uncorrected	Pro 6H	8/2/2016 0:00	08:57:39am	New	Sensor	08022016- 1 ft Boundary.SSF
SU 1	-0.43	35,328	396196.85	4566648.2	1290.193	1.40	0.70	Uncorrected	Pro 6H	8/2/2016 0:00	08:59:46am	New	Sensor	08022016- 1 ft Boundary.SSF
SU 1	-0.44	35,296	396206.23	4566645.83	1289.976	1.40	0.70	Uncorrected	Pro 6H	8/2/2016 0:00	08:45:18am	New	Sensor	08022016- 1 ft Boundary.SSF
SU 1	-0.44	35,296	396196.7	4566652.17	1290.374	1.40	0.70	Uncorrected	Pro 6H	8/2/2016 0:00	08:49:52am	New	Sensor	08022016- 1 ft Boundary.SSF
SU 1	-0.44	35,289	396197.13	4566652.92	1290.452	1.40	0.70	Uncorrected	Pro 6H	8/2/2016 0:00	08:46:16am	New	Sensor	08022016- 1 ft Boundary.SSF
SU 1	-0.45	35,268	396204.02	4566652.67	1290.967	1.20	0.60	Uncorrected	Pro 6H	8/2/2016 0:00	08:32:30am	New	Sensor	08022016- 1 ft Boundary.SSF
SU 1	-0.46	35,218	396206.43	4566647.57	1290.54	1.20	0.60	Uncorrected	Pro 6H	8/2/2016 0:00	08:38:06am	New	Sensor	08022016- 1 ft Boundary.SSF
SU 1	-0.48	35,173	396196.71	4566650.43	1290.246	1.40	0.70	Uncorrected	Pro 6H	8/2/2016 0:00	08:55:07am	New	Sensor	08022016- 1 ft Boundary.SSF
SU 1	-0.48	35,162	396194.16	4566649.97	1289.994	1.40	0.70	Uncorrected	Pro 6H	8/2/2016 0:00	09:01:09am	New	Sensor	08022016- 1 ft Boundary.SSF

SU	Z-Score	CPM	Easting	Northing	MSL	PDOP	HDOP	CorrType	RcvrType	GPS_Date	GPS_Time	Update	FeatName	Datafile
SU 1	-0.5	35,120	396206.38	4566642.8	1289.785	1.40	0.70	Uncorrected	Pro 6H	8/2/2016 0:00	08:54:09am	New	Sensor	08022016- 1 ft Boundary.SSF
SU 1	-0.51	35,066	396204.58	4566648.8	1290.271	1.40	0.70	Uncorrected	Pro 6H	8/2/2016 0:00	08:39:51am	New	Sensor	08022016- 1 ft Boundary.SSF
SU 1	-0.51	35,066	396196.09	4566651.56	1290.465	1.40	0.70	Uncorrected	Pro 6H	8/2/2016 0:00	08:53:13am	New	Sensor	08022016- 1 ft Boundary.SSF
SU 1	-0.52	35,050	396204.03	4566651.1	1290.738	1.20	0.60	Uncorrected	Pro 6H	8/2/2016 0:00	08:36:26am	New	Sensor	08022016- 1 ft Boundary.SSF
SU 1	-0.54	34,998	396195.09	4566651.05	1290.583	1.40	0.70	Uncorrected	Pro 6H	8/2/2016 0:00	08:56:47am	New	Sensor	08022016- 1 ft Boundary.SSF
SU 1	-0.54	34,997	396205.45	4566647.98	1290.098	1.40	0.70	Uncorrected	Pro 6H	8/2/2016 0:00	08:40:39am	New	Sensor	08022016- 1 ft Boundary.SSF
SU 1	-0.54	34,991	396196.74	4566652.84	1290.457	1.40	0.70	Uncorrected	Pro 6H	8/2/2016 0:00	08:49:49am	New	Sensor	08022016- 1 ft Boundary.SSF
SU 1	-0.54	34,987	396195.74	4566652.05	1290.643	1.40	0.70	Uncorrected	Pro 6H	8/2/2016 0:00	08:53:11am	New	Sensor	08022016- 1 ft Boundary.SSF
SU 1	-0.54	34,983	396195.66	4566650.56	1290.362	1.40	0.70	Uncorrected	Pro 6H	8/2/2016 0:00	08:55:40am	New	Sensor	08022016- 1 ft Boundary.SSF
SU 1	-0.55	34,946	396197.07	4566653.04	1290.385	1.40	0.70	Uncorrected	Pro 6H	8/2/2016 0:00	08:45:32am	New	Sensor	08022016- 1 ft Boundary.SSF
SU 1	-0.55	34,944	396194.22	4566649.92	1290.021	1.40	0.70	Uncorrected	Pro 6H	8/2/2016 0:00	09:01:06am	New	Sensor	08022016- 1 ft Boundary.SSF
SU 1	-0.56	34,928	396196.67	4566650.75	1290.309	1.40	0.70	Uncorrected	Pro 6H	8/2/2016 0:00	08:55:37am	New	Sensor	08022016- 1 ft Boundary.SSF
SU 1	-0.59	34,830	396195.25	4566650.52	1290.496	1.40	0.70	Uncorrected	Pro 6H	8/2/2016 0:00	08:59:40am	New	Sensor	08022016- 1 ft Boundary.SSF
SU 1	-0.59	34,815	396197.19	4566652.22	1290.515	1.40	0.70	Uncorrected	Pro 6H	8/2/2016 0:00	08:48:54am	New	Sensor	08022016- 1 ft Boundary.SSF
SU 1	-0.62	34,738	396197.24	4566651.63	1290.296	1.40	0.70	Uncorrected	Pro 6H	8/2/2016 0:00	08:51:17am	New	Sensor	08022016- 1 ft Boundary.SSF
SU 1	-0.63	34,702	396206.36	4566647.97	1290.635	1.20	0.60	Uncorrected	Pro 6H	8/2/2016 0:00	08:38:17am	New	Sensor	08022016- 1 ft Boundary.SSF
SU 1	-0.64	34,685	396195.44	4566650.54	1290.597	1.40	0.70	Uncorrected	Pro 6H	8/2/2016 0:00	08:59:09am	New	Sensor	08022016- 1 ft Boundary.SSF
SU 1	-0.65	34,653	396196.85	4566651.89	1290.312	1.40	0.70	Uncorrected	Pro 6H	8/2/2016 0:00	08:50:33am	New	Sensor	08022016- 1 ft Boundary.SSF
SU 1	-0.65	34,647	396196.22	4566651.98	1290.411	1.40	0.70	Uncorrected	Pro 6H	8/2/2016 0:00	08:51:15am	New	Sensor	08022016- 1 ft Boundary.SSF
SU 1	-0.66	34,601	396206.83	4566647.31	1290.572	1.20	0.60	Uncorrected	Pro 6H	8/2/2016 0:00	08:38:53am	New	Sensor	08022016- 1 ft Boundary.SSF
SU 1	-0.67	34,571	396196.39	4566648.25	1289.659	1.40	0.70	Uncorrected	Pro 6H	8/2/2016 0:00	09:00:40am	New	Sensor	08022016- 1 ft Boundary.SSF
SU 1	-0.68	34,562	396197.18	4566651.67	1290.375	1.40	0.70	Uncorrected	Pro 6H	8/2/2016 0:00	08:53:09am	New	Sensor	08022016- 1 ft Boundary.SSF
SU 1	-0.68	34,561	396207.67	4566649.53	1290.704	1.20	0.60	Uncorrected	Pro 6H	8/2/2016 0:00	08:32:14am	New	Sensor	08022016- 1 ft Boundary.SSF
SU 1	-0.68	34,541	396195.82	4566649.15	1290.441	1.40	0.70	Uncorrected	Pro 6H	8/2/2016 0:00	08:59:13am	New	Sensor	08022016- 1 ft Boundary.SSF
SU 1	-0.69	34,507	396207.84	4566646.35	1290.437	1.20	0.60	Uncorrected	Pro 6H	8/2/2016 0:00	08:38:08am	New	Sensor	08022016- 1 ft Boundary.SSF
SU 1	-0.71	34,454	396196.08	4566651.28	1290.363	1.40	0.70	Uncorrected	Pro 6H	8/2/2016 0:00	08:53:48am	New	Sensor	08022016- 1 ft Boundary.SSF
SU 1	-0.72	34,419	396195.87	4566650.5	1290.393	1.40	0.70	Uncorrected	Pro 6H	8/2/2016 0:00	08:57:38am	New	Sensor	08022016- 1 ft Boundary.SSF
SU 1	-0.75	34,334	396207.2	4566646.9	1290.507	1.20	0.60	Uncorrected	Pro 6H	8/2/2016 0:00	08:38:07am	New	Sensor	08022016- 1 ft Boundary.SSF
SU 1	-0.76	34,312	396196.65	4566651.83	1290.257	1.40	0.70	Uncorrected	Pro 6H	8/2/2016 0:00	08:51:17am	New	Sensor	08022016- 1 ft Boundary.SSF
SU 1	-0.77	34,272	396205.26	4566645.69	1289.936	1.40	0.70	Uncorrected	Pro 6H	8/2/2016 0:00	08:46:31am	New	Sensor	08022016- 1 ft Boundary.SSF
SU 1	-0.79	34,217	396196.29	4566652.68	1290.527	1.40	0.70	Uncorrected	Pro 6H	8/2/2016 0:00	08:49:49am	New	Sensor	08022016- 1 ft Boundary.SSF
SU 1	-0.79	34,210	396206.12	4566647.97	1290.595	1.20	0.60	Uncorrected	Pro 6H	8/2/2016 0:00	08:38:54am	New	Sensor	08022016- 1 ft Boundary.SSF
SU 1	-0.8	34,181	396196.34	4566651.92	1290.478	1.40	0.70	Uncorrected	Pro 6H	8/2/2016 0:00	08:53:46am	New	Sensor	08022016- 1 ft Boundary.SSF
SU 1	-0.81	34,147	396195.68	4566649.87	1290.71	1.40	0.70	Uncorrected	Pro 6H	8/2/2016 0:00	09:00:12am	New	Sensor	08022016- 1 ft Boundary.SSF
SU 1	-0.85	34,005	396195.18	4566651.12	1290.555	1.40	0.70	Uncorrected	Pro 6H	8/2/2016 0:00	08:55:39am	New	Sensor	08022016- 1 ft Boundary.SSF
SU 1	-0.87	33,969	396194.2	4566649.96	1290.011	1.40	0.70	Uncorrected	Pro 6H	8/2/2016 0:00	09:01:08am	New	Sensor	08022016- 1 ft Boundary.SSF
SU 1	-0.91	33,836	396196.93	4566649.74	1290.194	1.40	0.70	Uncorrected	Pro 6H	8/2/2016 0:00	08:57:25am	New	Sensor	08022016- 1 ft Boundary.SSF
SU 1	-0.95	33,709	396196.14	4566649.51	1290.216	1.40	0.70	Uncorrected	Pro 6H	8/2/2016 0:00	08:57:42am	New	Sensor	08022016- 1 ft Boundary.SSF
SU 1	-0.99	33,577	396194.16	4566649.82	1289.999	1.40	0.70	Uncorrected	Pro 6H	8/2/2016 0:00	09:01:05am	New	Sensor	08022016- 1 ft Boundary.SSF
SU 1	-1.01	33,513	396195.71	4566650.2	1290.532	1.40	0.70	Uncorrected	Pro 6H	8/2/2016 0:00	08:58:29am	New	Sensor	08022016- 1 ft Boundary.SSF
SU 1	-1.01	33,508	396196.5	4566649.37	1290.495	1.40	0.70	Uncorrected	Pro 6H	8/2/2016 0:00	09:00:11am	New	Sensor	08022016- 1 ft Boundary.SSF
SU 1	-1.07	33,329	396196.43	4566649.47	1290.176	1.40	0.70	Uncorrected	Pro 6H	8/2/2016 0:00	08:57:44am	New	Sensor	08022016- 1 ft Boundary.SSF
SU 1	-1.18	32,997	396196.27	4566649.38	1290.186	1.40	0.70	Uncorrected	Pro 6H	8/2/2016 0:00	08:57:43am	New	Sensor	08022016- 1 ft Boundary.SSF
SU 1	-1.22	32,872	396196.47	4566649.42	1290.174	1.40	0.70	Uncorrected	Pro 6H	8/2/2016 0:00	08:57:45am	New	Sensor	08022016- 1 ft Boundary.SSF
SU 1	-1.66	31,502	396196.13	4566651.2	1290.384	1.40	0.70	Uncorrected	Pro 6H	8/2/2016 0:00	08:55:37am	New	Sensor	08022016- 1 ft Boundary.SSF
SU 1	1.91	42,619	396201.29	4566618.61	1288.888	1.20	0.60	Uncorrected	Pro 6H	8/4/2016 0:00	01:50:40pm	New	Sensor	08042016-Hot Spot Removal - Class 1 area.SSF
SU 1	1.82	42,313	396199.97	4566616.64	1289.07	1.20	0.60	Uncorrected	Pro 6H	8/4/2016 0:00	01:49:13pm	New	Sensor	08042016-Hot Spot Removal - Class 1 area.SSF
SU 1	1.77	42,168	396200.42	4566616.32	1289.074	1.20	0.60	Uncorrected	Pro 6H	8/4/2016 0:00	01:49:14pm	New	Sensor	08042016-Hot Spot Removal - Class 1 area.SSF
SU 1	1.72	42,013	396200.86	4566617.3	1289.19	1.20	0.60	Uncorrected	Pro 6H	8/4/2016 0:00	01:49:43pm	New	Sensor	08042016-Hot Spot Removal - Class 1 area.SSF
SU 1	1.71	41,983	396201.19	4566617.43	1289.041	1.20	0.60	Uncorrected	Pro 6H	8/4/2016 0:00	01:50:28pm	New	Sensor	08042016-Hot Spot Removal - Class 1 area.SSF
SU 1	1.55	41,500	396200.63	4566618.57	1289.074	1.20	0.60	Uncorrected	Pro 6H	8/4/2016 0:00	01:51:34pm	New	Sensor	08042016-Hot Spot Removal - Class 1 area.SSF
SU 1	1.43	41,096	396201.23	4566617.63	1288.98	1.20	0.60	Uncorrected	Pro 6H	8/4/2016 0:00	01:50:28pm	New	Sensor	08042016-Hot Spot Removal - Class 1 area.SSF

SU	Z-Score	CPM	Easting	Northing	MSL	PDOP	HDOP	CorrType	RcvrType	GPS_Date	GPS_Time	Update	FeatName	Datafile
SU 1	1.42	41,088	396200.47	4566618.38	1288.094	1.20	0.60	Uncorrected	Pro 6H	8/4/2016 0:00	01:50:37pm	New	Sensor	08042016-Hot Spot Removal - Class 1 area.SSF
SU 1	1.39	40,994	396200.53	4566618.46	1288.108	1.20	0.60	Uncorrected	Pro 6H	8/4/2016 0:00	01:50:36pm	New	Sensor	08042016-Hot Spot Removal - Class 1 area.SSF
SU 1	1.39	40,972	396199.6	4566616.95	1289.037	1.20	0.60	Uncorrected	Pro 6H	8/4/2016 0:00	01:49:12pm	New	Sensor	08042016-Hot Spot Removal - Class 1 area.SSF
SU 1	1.31	40,732	396201.22	4566617.19	1289.206	1.20	0.60	Uncorrected	Pro 6H	8/4/2016 0:00	01:49:42pm	New	Sensor	08042016-Hot Spot Removal - Class 1 area.SSF
SU 1	1.27	40,617	396200.64	4566618.4	1287.857	1.20	0.60	Uncorrected	Pro 6H	8/4/2016 0:00	01:50:34pm	New	Sensor	08042016-Hot Spot Removal - Class 1 area.SSF
SU 1	1.2	40,405	396201.31	4566616.29	1289.17	1.20	0.60	Uncorrected	Pro 6H	8/4/2016 0:00	01:49:19pm	New	Sensor	08042016-Hot Spot Removal - Class 1 area.SSF
SU 1	1.16	40,281	396200.59	4566617.72	1289.074	1.20	0.60	Uncorrected	Pro 6H	8/4/2016 0:00	01:51:36pm	New	Sensor	08042016-Hot Spot Removal - Class 1 area.SSF
SU 1	1.16	40,278	396201.28	4566618.8	1288.653	1.20	0.60	Uncorrected	Pro 6H	8/4/2016 0:00	01:50:38pm	New	Sensor	08042016-Hot Spot Removal - Class 1 area.SSF
SU 1	1.13	40,191	396200.89	4566616.6	1289.163	1.20	0.60	Uncorrected	Pro 6H	8/4/2016 0:00	01:49:20pm	New	Sensor	08042016-Hot Spot Removal - Class 1 area.SSF
SU 1	1.09	40,068	396200.52	4566618.16	1287.916	1.20	0.60	Uncorrected	Pro 6H	8/4/2016 0:00	01:50:34pm	New	Sensor	08042016-Hot Spot Removal - Class 1 area.SSF
SU 1	1.09	40,062	396201.45	4566616.26	1289.141	1.20	0.60	Uncorrected	Pro 6H	8/4/2016 0:00	01:49:18pm	New	Sensor	08042016-Hot Spot Removal - Class 1 area.SSF
SU 1	1.08	40,011	396201.65	4566616.42	1289.137	1.20	0.60	Uncorrected	Pro 6H	8/4/2016 0:00	01:49:17pm	New	Sensor	08042016-Hot Spot Removal - Class 1 area.SSF
SU 1	1.06	39,957	396200.4	4566616.68	1289.185	1.20	0.60	Uncorrected	Pro 6H	8/4/2016 0:00	01:49:21pm	New	Sensor	08042016-Hot Spot Removal - Class 1 area.SSF
SU 1	0.98	39,714	396201.14	4566616.68	1289.151	1.20	0.60	Uncorrected	Pro 6H	8/4/2016 0:00	01:49:40pm	New	Sensor	08042016-Hot Spot Removal - Class 1 area.SSF
SU 1	0.93	39,552	396202.28	4566616.89	1289.076	1.20	0.60	Uncorrected	Pro 6H	8/4/2016 0:00	01:51:24pm	New	Sensor	08042016-Hot Spot Removal - Class 1 area.SSF
SU 1	0.87	39,373	396202.91	4566618.49	1289.174	1.20	0.60	Uncorrected	Pro 6H	8/4/2016 0:00	01:50:59pm	New	Sensor	08042016-Hot Spot Removal - Class 1 area.SSF
SU 1	0.86	39,334	396201.37	4566619.11	1288.95	1.20	0.60	Uncorrected	Pro 6H	8/4/2016 0:00	01:50:40pm	New	Sensor	08042016-Hot Spot Removal - Class 1 area.SSF
SU 1	0.84	39,289	396200.7	4566618.13	1288.157	1.20	0.60	Uncorrected	Pro 6H	8/4/2016 0:00	01:50:32pm	New	Sensor	08042016-Hot Spot Removal - Class 1 area.SSF
SU 1	0.82	39,205	396200.73	4566618.13	1289.103	1.20	0.60	Uncorrected	Pro 6H	8/4/2016 0:00	01:51:34pm	New	Sensor	08042016-Hot Spot Removal - Class 1 area.SSF
SU 1	0.78	39,088	396199.95	4566618.62	1289.067	1.20	0.60	Uncorrected	Pro 6H	8/4/2016 0:00	01:51:42pm	New	Sensor	08042016-Hot Spot Removal - Class 1 area.SSF
SU 1	0.77	39,063	396200.45	4566617.59	1289.194	1.20	0.60	Uncorrected	Pro 6H	8/4/2016 0:00	01:49:44pm	New	Sensor	08042016-Hot Spot Removal - Class 1 area.SSF
SU 1	0.74	38,968	396201.54	4566616.84	1289.184	1.20	0.60	Uncorrected	Pro 6H	8/4/2016 0:00	01:49:40pm	New	Sensor	08042016-Hot Spot Removal - Class 1 area.SSF
SU 1	0.7	38,838	396200.75	4566617.83	1288.634	1.20	0.60	Uncorrected	Pro 6H	8/4/2016 0:00	01:50:30pm	New	Sensor	08042016-Hot Spot Removal - Class 1 area.SSF
SU 1	0.7	38,832	396200.11	4566618.76	1289.145	1.20	0.60	Uncorrected	Pro 6H	8/4/2016 0:00	01:52:10pm	New	Sensor	08042016-Hot Spot Removal - Class 1 area.SSF
SU 1	0.69	38,808	396201.75	4566616.13	1289.107	1.20	0.60	Uncorrected	Pro 6H	8/4/2016 0:00	01:51:22pm	New	Sensor	08042016-Hot Spot Removal - Class 1 area.SSF
SU 1	0.67	38,763	396203.1	4566617.99	1289.144	1.20	0.60	Uncorrected	Pro 6H	8/4/2016 0:00	01:51:00pm	New	Sensor	08042016-Hot Spot Removal - Class 1 area.SSF
SU 1	0.65	38,683	396201.24	4566617.81	1289.223	1.20	0.60	Uncorrected	Pro 6H	8/4/2016 0:00	01:51:02pm	New	Sensor	08042016-Hot Spot Removal - Class 1 area.SSF
SU 1	0.65	38,681	396200.97	4566618.35	1289.185	1.20	0.60	Uncorrected	Pro 6H	8/4/2016 0:00	01:51:04pm	New	Sensor	08042016-Hot Spot Removal - Class 1 area.SSF
SU 1	0.65	38,680	396200.92	4566619.46	1288.98	1.20	0.60	Uncorrected	Pro 6H	8/4/2016 0:00	01:51:32pm	New	Sensor	08042016-Hot Spot Removal - Class 1 area.SSF
SU 1	0.64	38,667	396201.05	4566619.86	1289.019	1.20	0.60	Uncorrected	Pro 6H	8/4/2016 0:00	01:50:55pm	New	Sensor	08042016-Hot Spot Removal - Class 1 area.SSF
SU 1	0.63	38,630	396200.36	4566617.25	1289.083	1.20	0.60	Uncorrected	Pro 6H	8/4/2016 0:00	01:51:37pm	New	Sensor	08042016-Hot Spot Removal - Class 1 area.SSF
SU 1	0.63	38,610	396202.55	4566617.75	1289.136	1.20	0.60	Uncorrected	Pro 6H	8/4/2016 0:00	01:51:00pm	New	Sensor	08042016-Hot Spot Removal - Class 1 area.SSF
SU 1	0.62	38,594	396201.13	4566617.69	1288.887	1.20	0.60	Uncorrected	Pro 6H	8/4/2016 0:00	01:50:30pm	New	Sensor	08042016-Hot Spot Removal - Class 1 area.SSF
SU 1	0.58	38,472	396200.63	4566618.12	1287.988	1.20	0.60	Uncorrected	Pro 6H	8/4/2016 0:00	01:50:32pm	New	Sensor	08042016-Hot Spot Removal - Class 1 area.SSF
SU 1	0.58	38,472	396201.19	4566618.72	1288.096	1.20	0.60	Uncorrected	Pro 6H	8/4/2016 0:00	01:50:38pm	New	Sensor	08042016-Hot Spot Removal - Class 1 area.SSF
SU 1	0.57	38,432	396197.72	4566618.5	1289.456	1.20	0.60	Uncorrected	Pro 6H	8/4/2016 0:00	01:49:28pm	New	Sensor	08042016-Hot Spot Removal - Class 1 area.SSF
SU 1	0.54	38,331	396197.31	4566620.93	1289.32	1.20	0.60	Uncorrected	Pro 6H	8/4/2016 0:00	01:51:52pm	New	Sensor	08042016-Hot Spot Removal - Class 1 area.SSF
SU 1	0.52	38,296	396201.93	4566619.89	1288.965	1.20	0.60	Uncorrected	Pro 6H	8/4/2016 0:00	01:52:04pm	New	Sensor	08042016-Hot Spot Removal - Class 1 area.SSF
SU 1	0.52	38,273	396201.43	4566619.83	1288.843	1.20	0.60	Uncorrected	Pro 6H	8/4/2016 0:00	01:50:42pm	New	Sensor	08042016-Hot Spot Removal - Class 1 area.SSF
SU 1	0.51	38,264	396201.27	4566621.05	1289.128	1.20	0.60	Uncorrected	Pro 6H	8/4/2016 0:00	01:50:44pm	New	Sensor	08042016-Hot Spot Removal - Class 1 area.SSF
SU 1	0.51	38,262	396197.19	4566620.48	1289.367	1.20	0.60	Uncorrected	Pro 6H	8/4/2016 0:00	01:51:52pm	New	Sensor	08042016-Hot Spot Removal - Class 1 area.SSF
SU 1	0.49	38,198	396197.1	4566618.96	1289.48	1.20	0.60	Uncorrected	Pro 6H	8/4/2016 0:00	01:51:12pm	New	Sensor	08042016-Hot Spot Removal - Class 1 area.SSF
SU 1	0.47	38,138	396199.46	4566618.23	1289.193	1.20	0.60	Uncorrected	Pro 6H	8/4/2016 0:00	01:50:20pm	New	Sensor	08042016-Hot Spot Removal - Class 1 area.SSF
SU 1	0.44	38,022	396200.8	4566616.08	1289.097	1.20	0.60	Uncorrected	Pro 6H	8/4/2016 0:00	01:49:15pm	New	Sensor	08042016-Hot Spot Removal - Class 1 area.SSF
SU 1	0.44	38,020	396198.1	4566621.81	1289.298	1.20	0.60	Uncorrected	Pro 6H	8/4/2016 0:00	01:51:50pm	New	Sensor	08042016-Hot Spot Removal - Class 1 area.SSF
SU 1	0.42	37,971	396201.51	4566620.71	1289.09	1.20	0.60	Uncorrected	Pro 6H	8/4/2016 0:00	01:51:31pm	New	Sensor	08042016-Hot Spot Removal - Class 1 area.SSF
SU 1	0.4	37,912	396199.63	4566617.19	1289.233	1.20	0.60	Uncorrected	Pro 6H	8/4/2016 0:00	01:49:22pm	New	Sensor	08042016-Hot Spot Removal - Class 1 area.SSF
SU 1	0.4	37,905	396200.14	4566617.95	1289.24	1.20	0.60	Uncorrected	Pro 6H	8/4/2016 0:00	01:49:44pm	New	Sensor	08042016-Hot Spot Removal - Class 1 area.SSF
SU 1	0.39	37,866	396201.65	4566619.21	1288.962	1.20	0.60	Uncorrected	Pro 6H	8/4/2016 0:00	01:52:02pm	New	Sensor	08042016-Hot Spot Removal - Class 1 area.SSF
SU 1	0.38	37,857	396200.14	4566617.03	1289.108	1.20	0.60	Uncorrected	Pro 6H	8/4/2016 0:00	01:51:38pm	New	Sensor	08042016-Hot Spot Removal - Class 1 area.SSF
SU 1	0.36	37,788	396200.56	4566618.51	1288.992	1.20	0.60	Uncorrected	Pro 6H	8/4/2016 0:00	01:52:00pm	New	Sensor	08042016-Hot Spot Removal - Class 1 area.SSF
SU 1	0.36	37,773	396199.13	4566620.07	1289.156	1.20	0.60	Uncorrected	Pro 6H	8/4/2016 0:00	01:50:52pm	New	Sensor	08042016-Hot Spot Removal - Class 1 area.SSF

SU	Z-Score	CPM	Easting	Northing	MSL	PDOP	HDOP	CorrType	RcvrType	GPS_Date	GPS_Time	Update	FeatName	Datafile
SU 1	0.35	37,760	396200.25	4566620.98	1289.132	1.20	0.60	Uncorrected	Pro 6H	8/4/2016 0:00	01:51:45pm	New	Sensor	08042016-Hot Spot Removal - Class 1 area.SSF
SU 1	0.34	37,729	396200.19	4566619.17	1289.06	1.20	0.60	Uncorrected	Pro 6H	8/4/2016 0:00	01:52:09pm	New	Sensor	08042016-Hot Spot Removal - Class 1 area.SSF
SU 1	0.3	37,605	396200.72	4566616.42	1289.161	1.20	0.60	Uncorrected	Pro 6H	8/4/2016 0:00	01:51:20pm	New	Sensor	08042016-Hot Spot Removal - Class 1 area.SSF
SU 1	0.3	37,583	396201.04	4566620.73	1289.076	1.20	0.60	Uncorrected	Pro 6H	8/4/2016 0:00	01:52:06pm	New	Sensor	08042016-Hot Spot Removal - Class 1 area.SSF
SU 1	0.28	37,533	396199.87	4566617.67	1289.153	1.20	0.60	Uncorrected	Pro 6H	8/4/2016 0:00	01:51:40pm	New	Sensor	08042016-Hot Spot Removal - Class 1 area.SSF
SU 1	0.27	37,492	396200.63	4566617.21	1289.075	1.20	0.60	Uncorrected	Pro 6H	8/4/2016 0:00	01:50:26pm	New	Sensor	08042016-Hot Spot Removal - Class 1 area.SSF
SU 1	0.25	37,443	396199.56	4566617.94	1289.122	1.20	0.60	Uncorrected	Pro 6H	8/4/2016 0:00	01:50:25pm	New	Sensor	08042016-Hot Spot Removal - Class 1 area.SSF
SU 1	0.24	37,409	396200.06	4566616.99	1289.193	1.20	0.60	Uncorrected	Pro 6H	8/4/2016 0:00	01:49:22pm	New	Sensor	08042016-Hot Spot Removal - Class 1 area.SSF
SU 1	0.23	37,394	396200	4566618.46	1289.048	1.20	0.60	Uncorrected	Pro 6H	8/4/2016 0:00	01:52:00pm	New	Sensor	08042016-Hot Spot Removal - Class 1 area.SSF
SU 1	0.23	37,386	396200.72	4566620.33	1289.037	1.20	0.60	Uncorrected	Pro 6H	8/4/2016 0:00	01:52:07pm	New	Sensor	08042016-Hot Spot Removal - Class 1 area.SSF
SU 1	0.21	37,313	396199.94	4566618.06	1289.152	1.20	0.60	Uncorrected	Pro 6H	8/4/2016 0:00	01:51:40pm	New	Sensor	08042016-Hot Spot Removal - Class 1 area.SSF
SU 1	0.21	37,312	396200.2	4566619.12	1288.971	1.20	0.60	Uncorrected	Pro 6H	8/4/2016 0:00	01:51:42pm	New	Sensor	08042016-Hot Spot Removal - Class 1 area.SSF
SU 1	0.2	37,283	396198.8	4566617.9	1289.028	1.20	0.60	Uncorrected	Pro 6H	8/4/2016 0:00	01:49:09pm	New	Sensor	08042016-Hot Spot Removal - Class 1 area.SSF
SU 1	0.2	37,283	396199.81	4566620.21	1289.193	1.20	0.60	Uncorrected	Pro 6H	8/4/2016 0:00	01:50:53pm	New	Sensor	08042016-Hot Spot Removal - Class 1 area.SSF
SU 1	0.19	37,248	396202.31	4566617.51	1289.099	1.20	0.60	Uncorrected	Pro 6H	8/4/2016 0:00	01:51:24pm	New	Sensor	08042016-Hot Spot Removal - Class 1 area.SSF
SU 1	0.14	37,107	396198.01	4566619.1	1289.334	1.20	0.60	Uncorrected	Pro 6H	8/4/2016 0:00	01:50:00pm	New	Sensor	08042016-Hot Spot Removal - Class 1 area.SSF
SU 1	0.14	37,087	396198.14	4566619.09	1289.373	1.20	0.60	Uncorrected	Pro 6H	8/4/2016 0:00	01:49:50pm	New	Sensor	08042016-Hot Spot Removal - Class 1 area.SSF
SU 1	0.11	37,020	396200.16	4566616.45	1289.143	1.20	0.60	Uncorrected	Pro 6H	8/4/2016 0:00	01:51:20pm	New	Sensor	08042016-Hot Spot Removal - Class 1 area.SSF
SU 1	0.11	37,006	396199.32	4566618.35	1289.17	1.20	0.60	Uncorrected	Pro 6H	8/4/2016 0:00	01:50:23pm	New	Sensor	08042016-Hot Spot Removal - Class 1 area.SSF
SU 1	0.1	36,979	396200.58	4566618.53	1289.103	1.20	0.60	Uncorrected	Pro 6H	8/4/2016 0:00	01:50:15pm	New	Sensor	08042016-Hot Spot Removal - Class 1 area.SSF
SU 1	0.1	36,976	396197.6	4566619.73	1289.407	1.20	0.60	Uncorrected	Pro 6H	8/4/2016 0:00	01:51:10pm	New	Sensor	08042016-Hot Spot Removal - Class 1 area.SSF
SU 1	0.09	36,939	396200.72	4566616.65	1289.146	1.20	0.60	Uncorrected	Pro 6H	8/4/2016 0:00	01:49:39pm	New	Sensor	08042016-Hot Spot Removal - Class 1 area.SSF
SU 1	0.09	36,933	396198.63	4566617.87	1288.978	1.20	0.60	Uncorrected	Pro 6H	8/4/2016 0:00	01:49:08pm	New	Sensor	08042016-Hot Spot Removal - Class 1 area.SSF
SU 1	0.07	36,877	396201.84	4566619.5	1289.198	1.20	0.60	Uncorrected	Pro 6H	8/4/2016 0:00	01:50:56pm	New	Sensor	08042016-Hot Spot Removal - Class 1 area.SSF
SU 1	0.07	36,867	396201.27	4566618.59	1288.88	1.20	0.60	Uncorrected	Pro 6H	8/4/2016 0:00	01:52:02pm	New	Sensor	08042016-Hot Spot Removal - Class 1 area.SSF
SU 1	0.06	36,854	396198.78	4566617.69	1289.396	1.20	0.60	Uncorrected	Pro 6H	8/4/2016 0:00	01:49:25pm	New	Sensor	08042016-Hot Spot Removal - Class 1 area.SSF
SU 1	0.06	36,840	396199.32	4566617.16	1289.164	1.20	0.60	Uncorrected	Pro 6H	8/4/2016 0:00	01:51:18pm	New	Sensor	08042016-Hot Spot Removal - Class 1 area.SSF
SU 1	0.06	36,836	396198.67	4566621.56	1289.255	1.20	0.60	Uncorrected	Pro 6H	8/4/2016 0:00	01:50:48pm	New	Sensor	08042016-Hot Spot Removal - Class 1 area.SSF
SU 1	0.05	36,819	396202.25	4566619.15	1289.174	1.20	0.60	Uncorrected	Pro 6H	8/4/2016 0:00	01:50:56pm	New	Sensor	08042016-Hot Spot Removal - Class 1 area.SSF
SU 1	0.05	36,810	396199.95	4566617.53	1289.039	1.20	0.60	Uncorrected	Pro 6H	8/4/2016 0:00	01:50:26pm	New	Sensor	08042016-Hot Spot Removal - Class 1 area.SSF
SU 1	0.04	36,776	396201.03	4566621.5	1289.168	1.20	0.60	Uncorrected	Pro 6H	8/4/2016 0:00	01:50:44pm	New	Sensor	08042016-Hot Spot Removal - Class 1 area.SSF
SU 1	0.04	36,775	396201.61	4566619.38	1288.99	1.20	0.60	Uncorrected	Pro 6H	8/4/2016 0:00	01:51:28pm	New	Sensor	08042016-Hot Spot Removal - Class 1 area.SSF
SU 1	0.02	36,731	396198.9	4566617.39	1288.241	1.20	0.60	Uncorrected	Pro 6H	8/4/2016 0:00	01:49:07pm	New	Sensor	08042016-Hot Spot Removal - Class 1 area.SSF
SU 1	0.02	36,729	396197.11	4566619.07	1289.411	1.20	0.60	Uncorrected	Pro 6H	8/4/2016 0:00	01:49:30pm	New	Sensor	08042016-Hot Spot Removal - Class 1 area.SSF
SU 1	0.02	36,728	396197.92	4566618.07	1289.456	1.20	0.60	Uncorrected	Pro 6H	8/4/2016 0:00	01:49:26pm	New	Sensor	08042016-Hot Spot Removal - Class 1 area.SSF
SU 1	0	36,659	396198.41	4566620.93	1289.259	1.20	0.60	Uncorrected	Pro 6H	8/4/2016 0:00	01:50:49pm	New	Sensor	08042016-Hot Spot Removal - Class 1 area.SSF
SU 1	-0.01	36,640	396200.39	4566618.5	1289.232	1.20	0.60	Uncorrected	Pro 6H	8/4/2016 0:00	01:51:04pm	New	Sensor	08042016-Hot Spot Removal - Class 1 area.SSF
SU 1	-0.02	36,611	396199.21	4566618.22	1289.157	1.20	0.60	Uncorrected	Pro 6H	8/4/2016 0:00	01:50:24pm	New	Sensor	08042016-Hot Spot Removal - Class 1 area.SSF
SU 1	-0.03	36,565	396201.21	4566616.15	1289.095	1.20	0.60	Uncorrected	Pro 6H	8/4/2016 0:00	01:49:16pm	New	Sensor	08042016-Hot Spot Removal - Class 1 area.SSF
SU 1	-0.04	36,541	396198.04	4566619.09	1289.378	1.20	0.60	Uncorrected	Pro 6H	8/4/2016 0:00	01:49:51pm	New	Sensor	08042016-Hot Spot Removal - Class 1 area.SSF
SU 1	-0.04	36,538	396201.49	4566620.42	1288.973	1.20	0.60	Uncorrected	Pro 6H	8/4/2016 0:00	01:50:42pm	New	Sensor	08042016-Hot Spot Removal - Class 1 area.SSF
SU 1	-0.05	36,518	396197.2	4566618.8	1289.484	1.20	0.60	Uncorrected	Pro 6H	8/4/2016 0:00	01:49:29pm	New	Sensor	08042016-Hot Spot Removal - Class 1 area.SSF
SU 1	-0.06	36,485	396200.34	4566618.65	1289.062	1.20	0.60	Uncorrected	Pro 6H	8/4/2016 0:00	01:50:16pm	New	Sensor	08042016-Hot Spot Removal - Class 1 area.SSF
SU 1	-0.07	36,446	396201.85	4566620.73	1289.113	1.20	0.60	Uncorrected	Pro 6H	8/4/2016 0:00	01:51:30pm	New	Sensor	08042016-Hot Spot Removal - Class 1 area.SSF
SU 1	-0.08	36,418	396199.12	4566617.69	1289.355	1.20	0.60	Uncorrected	Pro 6H	8/4/2016 0:00	01:49:24pm	New	Sensor	08042016-Hot Spot Removal - Class 1 area.SSF
SU 1	-0.09	36,394	396197.19	4566619.63	1289.465	1.20	0.60	Uncorrected	Pro 6H	8/4/2016 0:00	01:51:10pm	New	Sensor	08042016-Hot Spot Removal - Class 1 area.SSF
SU 1	-0.09	36,374	396200.31	4566621.57	1289.225	1.20	0.60	Uncorrected	Pro 6H	8/4/2016 0:00	01:50:46pm	New	Sensor	08042016-Hot Spot Removal - Class 1 area.SSF
SU 1	-0.1	36,362	396199.11	4566617.71	1289.173	1.20	0.60	Uncorrected	Pro 6H	8/4/2016 0:00	01:51:17pm	New	Sensor	08042016-Hot Spot Removal - Class 1 area.SSF
SU 1	-0.1	36,350	396200.45	4566619.98	1289.102	1.20	0.60	Uncorrected	Pro 6H	8/4/2016 0:00	01:50:54pm	New	Sensor	08042016-Hot Spot Removal - Class 1 area.SSF
SU 1	-0.1	36,348	396198.12	4566618.52	1289.285	1.20	0.60	Uncorrected	Pro 6H	8/4/2016 0:00	01:52:14pm	New	Sensor	08042016-Hot Spot Removal - Class 1 area.SSF
SU 1	-0.11	36,325	396197.74	4566621.48	1289.29	1.20	0.60	Uncorrected	Pro 6H	8/4/2016 0:00	01:51:50pm	New	Sensor	08042016-Hot Spot Removal - Class 1 area.SSF
SU 1	-0.12	36,296	396199.19	4566617.97	1289.251	1.20	0.60	Uncorrected	Pro 6H	8/4/2016 0:00	01:49:35pm	New	Sensor	08042016-Hot Spot Removal - Class 1 area.SSF

SU	Z-Score	CPM	Easting	Northing	MSL	PDOP	HDOP	CorrType	RcvrType	GPS_Date	GPS_Time	Update	FeatName	Datafile
SU 1	-0.12	36,292	396201.95	4566617.75	1289.158	1.20	0.60	Uncorrected	Pro 6H	8/4/2016 0:00	01:51:02pm	New	Sensor	08042016-Hot Spot Removal - Class 1 area.SSF
SU 1	-0.15	36,207	396199.38	4566617.4	1289.043	1.20	0.60	Uncorrected	Pro 6H	8/4/2016 0:00	01:49:11pm	New	Sensor	08042016-Hot Spot Removal - Class 1 area.SSF
SU 1	-0.17	36,138	396198.28	4566619.32	1289.301	1.20	0.60	Uncorrected	Pro 6H	8/4/2016 0:00	01:49:53pm	New	Sensor	08042016-Hot Spot Removal - Class 1 area.SSF
SU 1	-0.17	36,134	396199.95	4566617.01	1289.136	1.20	0.60	Uncorrected	Pro 6H	8/4/2016 0:00	01:51:39pm	New	Sensor	08042016-Hot Spot Removal - Class 1 area.SSF
SU 1	-0.18	36,112	396198.58	4566619.01	1289.355	1.20	0.60	Uncorrected	Pro 6H	8/4/2016 0:00	01:49:48pm	New	Sensor	08042016-Hot Spot Removal - Class 1 area.SSF
SU 1	-0.19	36,066	396199.23	4566618.35	1289.186	1.20	0.60	Uncorrected	Pro 6H	8/4/2016 0:00	01:50:22pm	New	Sensor	08042016-Hot Spot Removal - Class 1 area.SSF
SU 1	-0.2	36,055	396199.28	4566618.47	1289.092	1.20	0.60	Uncorrected	Pro 6H	8/4/2016 0:00	01:51:58pm	New	Sensor	08042016-Hot Spot Removal - Class 1 area.SSF
SU 1	-0.21	36,024	396199.32	4566618.19	1289.212	1.20	0.60	Uncorrected	Pro 6H	8/4/2016 0:00	01:50:21pm	New	Sensor	08042016-Hot Spot Removal - Class 1 area.SSF
SU 1	-0.22	35,984	396199.68	4566617.73	1289.231	1.20	0.60	Uncorrected	Pro 6H	8/4/2016 0:00	01:49:36pm	New	Sensor	08042016-Hot Spot Removal - Class 1 area.SSF
SU 1	-0.22	35,969	396197.81	4566619.17	1289.318	1.20	0.60	Uncorrected	Pro 6H	8/4/2016 0:00	01:52:16pm	New	Sensor	08042016-Hot Spot Removal - Class 1 area.SSF
SU 1	-0.25	35,880	396199.64	4566616.8	1289.186	1.20	0.60	Uncorrected	Pro 6H	8/4/2016 0:00	01:51:18pm	New	Sensor	08042016-Hot Spot Removal - Class 1 area.SSF
SU 1	-0.26	35,849	396199.23	4566618.76	1289.266	1.20	0.60	Uncorrected	Pro 6H	8/4/2016 0:00	01:49:46pm	New	Sensor	08042016-Hot Spot Removal - Class 1 area.SSF
SU 1	-0.26	35,842	396200.3	4566620.36	1289.047	1.20	0.60	Uncorrected	Pro 6H	8/4/2016 0:00	01:51:44pm	New	Sensor	08042016-Hot Spot Removal - Class 1 area.SSF
SU 1	-0.27	35,827	396198.09	4566619.23	1289.344	1.20	0.60	Uncorrected	Pro 6H	8/4/2016 0:00	01:49:56pm	New	Sensor	08042016-Hot Spot Removal - Class 1 area.SSF
SU 1	-0.27	35,825	396198.15	4566618.47	1289.325	1.20	0.60	Uncorrected	Pro 6H	8/4/2016 0:00	01:48:58pm	New	Sensor	08042016-Hot Spot Removal - Class 1 area.SSF
SU 1	-0.28	35,806	396198.14	4566618.55	1289.248	1.20	0.60	Uncorrected	Pro 6H	8/4/2016 0:00	01:51:57pm	New	Sensor	08042016-Hot Spot Removal - Class 1 area.SSF
SU 1	-0.28	35,802	396201.93	4566618.14	1289.1	1.20	0.60	Uncorrected	Pro 6H	8/4/2016 0:00	01:51:26pm	New	Sensor	08042016-Hot Spot Removal - Class 1 area.SSF
SU 1	-0.28	35,800	396199.84	4566619	1289.195	1.20	0.60	Uncorrected	Pro 6H	8/4/2016 0:00	01:51:06pm	New	Sensor	08042016-Hot Spot Removal - Class 1 area.SSF
SU 1	-0.28	35,792	396197.42	4566619.35	1289.377	1.20	0.60	Uncorrected	Pro 6H	8/4/2016 0:00	01:49:31pm	New	Sensor	08042016-Hot Spot Removal - Class 1 area.SSF
SU 1	-0.29	35,757	396197.82	4566619.08	1289.311	1.20	0.60	Uncorrected	Pro 6H	8/4/2016 0:00	01:52:16pm	New	Sensor	08042016-Hot Spot Removal - Class 1 area.SSF
SU 1	-0.32	35,666	396199.82	4566617.38	1289.158	1.20	0.60	Uncorrected	Pro 6H	8/4/2016 0:00	01:49:37pm	New	Sensor	08042016-Hot Spot Removal - Class 1 area.SSF
SU 1	-0.32	35,658	396199.55	4566618.54	1289.159	1.20	0.60	Uncorrected	Pro 6H	8/4/2016 0:00	01:52:11pm	New	Sensor	08042016-Hot Spot Removal - Class 1 area.SSF
SU 1	-0.34	35,610	396197.93	4566619.34	1289.295	1.20	0.60	Uncorrected	Pro 6H	8/4/2016 0:00	01:50:03pm	New	Sensor	08042016-Hot Spot Removal - Class 1 area.SSF
SU 1	-0.34	35,596	396200.45	4566619.66	1288.992	1.20	0.60	Uncorrected	Pro 6H	8/4/2016 0:00	01:52:08pm	New	Sensor	08042016-Hot Spot Removal - Class 1 area.SSF
SU 1	-0.34	35,593	396199.37	4566618.9	1289.075	1.20	0.60	Uncorrected	Pro 6H	8/4/2016 0:00	01:50:12pm	New	Sensor	08042016-Hot Spot Removal - Class 1 area.SSF
SU 1	-0.35	35,584	396198.95	4566618.31	1289.248	1.20	0.60	Uncorrected	Pro 6H	8/4/2016 0:00	01:52:12pm	New	Sensor	08042016-Hot Spot Removal - Class 1 area.SSF
SU 1	-0.35	35,570	396199.99	4566621.52	1289.144	1.20	0.60	Uncorrected	Pro 6H	8/4/2016 0:00	01:51:46pm	New	Sensor	08042016-Hot Spot Removal - Class 1 area.SSF
SU 1	-0.35	35,566	396198.15	4566618.46	1289.318	1.20	0.60	Uncorrected	Pro 6H	8/4/2016 0:00	01:48:59pm	New	Sensor	08042016-Hot Spot Removal - Class 1 area.SSF
SU 1	-0.35	35,560	396198.84	4566621.9	1289.289	1.20	0.60	Uncorrected	Pro 6H	8/4/2016 0:00	01:51:48pm	New	Sensor	08042016-Hot Spot Removal - Class 1 area.SSF
SU 1	-0.36	35,556	396200.52	4566617.04	1289.203	1.20	0.60	Uncorrected	Pro 6H	8/4/2016 0:00	01:49:38pm	New	Sensor	08042016-Hot Spot Removal - Class 1 area.SSF
SU 1	-0.37	35,528	396197.9	4566619.02	1289.35	1.20	0.60	Uncorrected	Pro 6H	8/4/2016 0:00	01:49:32pm	New	Sensor	08042016-Hot Spot Removal - Class 1 area.SSF
SU 1	-0.37	35,517	396197.88	4566619.45	1289.298	1.20	0.60	Uncorrected	Pro 6H	8/4/2016 0:00	01:50:06pm	New	Sensor	08042016-Hot Spot Removal - Class 1 area.SSF
SU 1	-0.37	35,516	396199.52	4566618.34	1289.274	1.20	0.60	Uncorrected	Pro 6H	8/4/2016 0:00	01:49:46pm	New	Sensor	08042016-Hot Spot Removal - Class 1 area.SSF
SU 1	-0.38	35,470	396199.3	4566619.25	1289.252	1.20	0.60	Uncorrected	Pro 6H	8/4/2016 0:00	01:51:07pm	New	Sensor	08042016-Hot Spot Removal - Class 1 area.SSF
SU 1	-0.39	35,463	396198.93	4566617.88	1288.871	1.20	0.60	Uncorrected	Pro 6H	8/4/2016 0:00	01:49:04pm	New	Sensor	08042016-Hot Spot Removal - Class 1 area.SSF
SU 1	-0.4	35,431	396198.1	4566619.35	1289.338	1.20	0.60	Uncorrected	Pro 6H	8/4/2016 0:00	01:49:55pm	New	Sensor	08042016-Hot Spot Removal - Class 1 area.SSF
SU 1	-0.41	35,381	396198.82	4566618.6	1289.226	1.20	0.60	Uncorrected	Pro 6H	8/4/2016 0:00	01:51:58pm	New	Sensor	08042016-Hot Spot Removal - Class 1 area.SSF
SU 1	-0.42	35,361	396201.8	4566618.56	1288.967	1.20	0.60	Uncorrected	Pro 6H	8/4/2016 0:00	01:51:26pm	New	Sensor	08042016-Hot Spot Removal - Class 1 area.SSF
SU 1	-0.42	35,351	396201.17	4566616.27	1289.076	1.20	0.60	Uncorrected	Pro 6H	8/4/2016 0:00	01:51:22pm	New	Sensor	08042016-Hot Spot Removal - Class 1 area.SSF
SU 1	-0.43	35,333	396198.78	4566619.26	1289.138	1.20	0.60	Uncorrected	Pro 6H	8/4/2016 0:00	01:50:11pm	New	Sensor	08042016-Hot Spot Removal - Class 1 area.SSF
SU 1	-0.43	35,326	396198.52	4566618.37	1289.285	1.20	0.60	Uncorrected	Pro 6H	8/4/2016 0:00	01:52:12pm	New	Sensor	08042016-Hot Spot Removal - Class 1 area.SSF
SU 1	-0.44	35,287	396198	4566619.2	1289.346	1.20	0.60	Uncorrected	Pro 6H	8/4/2016 0:00	01:50:01pm	New	Sensor	08042016-Hot Spot Removal - Class 1 area.SSF
SU 1	-0.46	35,225	396197.71	4566618.99	1289.282	1.20	0.60	Uncorrected	Pro 6H	8/4/2016 0:00	01:51:56pm	New	Sensor	08042016-Hot Spot Removal - Class 1 area.SSF
SU 1	-0.49	35,149	396197.96	4566619.07	1289.337	1.20	0.60	Uncorrected	Pro 6H	8/4/2016 0:00	01:49:58pm	New	Sensor	08042016-Hot Spot Removal - Class 1 area.SSF
SU 1	-0.49	35,134	396201.59	4566620.55	1289.065	1.20	0.60	Uncorrected	Pro 6H	8/4/2016 0:00	01:52:04pm	New	Sensor	08042016-Hot Spot Removal - Class 1 area.SSF
SU 1	-0.49	35,133	396198.2	4566618.42	1289.33	1.20	0.60	Uncorrected	Pro 6H	8/4/2016 0:00	01:49:01pm	New	Sensor	08042016-Hot Spot Removal - Class 1 area.SSF
SU 1	-0.52	35,054	396199.11	4566617.72	1288.406	1.20	0.60	Uncorrected	Pro 6H	8/4/2016 0:00	01:49:04pm	New	Sensor	08042016-Hot Spot Removal - Class 1 area.SSF
SU 1	-0.53	35,030	396199.07	4566617.52	1289.048	1.20	0.60	Uncorrected	Pro 6H	8/4/2016 0:00	01:49:10pm	New	Sensor	08042016-Hot Spot Removal - Class 1 area.SSF
SU 1	-0.54	34,982	396198.36	4566618.69	1289.324	1.20	0.60	Uncorrected	Pro 6H	8/4/2016 0:00	01:49:33pm	New	Sensor	08042016-Hot Spot Removal - Class 1 area.SSF
SU 1	-0.55	34,962	396201.13	4566620.09	1289.03	1.20	0.60	Uncorrected	Pro 6H	8/4/2016 0:00	01:51:32pm	New	Sensor	08042016-Hot Spot Removal - Class 1 area.SSF
SU 1	-0.55	34,953	396198.33	4566617.97	1289.418	1.20	0.60	Uncorrected	Pro 6H	8/4/2016 0:00	01:49:26pm	New	Sensor	08042016-Hot Spot Removal - Class 1 area.SSF
SU 1	-0.56	34,935	396199.45	4566618.32	1289.187	1.20	0.60	Uncorrected	Pro 6H	8/4/2016 0:00	01:50:18pm	New	Sensor	08042016-Hot Spot Removal - Class 1 area.SSF

SU	Z-Score	CPM	Easting	Northing	MSL	PDOP	HDOP	CorrType	RcvrType	GPS_Date	GPS_Time	Update	FeatName	Datafile
SU 1	-0.58	34,861	396199.88	4566618.41	1289.112	1.20	0.60	Uncorrected	Pro 6H	8/4/2016 0:00	01:50:16pm	New	Sensor	08042016-Hot Spot Removal - Class 1 area.SSF
SU 1	-0.58	34,845	396198.91	4566617.59	1288.686	1.20	0.60	Uncorrected	Pro 6H	8/4/2016 0:00	01:49:06pm	New	Sensor	08042016-Hot Spot Removal - Class 1 area.SSF
SU 1	-0.59	34,842	396197.2	4566619.34	1289.301	1.20	0.60	Uncorrected	Pro 6H	8/4/2016 0:00	01:51:54pm	New	Sensor	08042016-Hot Spot Removal - Class 1 area.SSF
SU 1	-0.59	34,833	396199.45	4566618.31	1289.182	1.20	0.60	Uncorrected	Pro 6H	8/4/2016 0:00	01:50:18pm	New	Sensor	08042016-Hot Spot Removal - Class 1 area.SSF
SU 1	-0.59	34,815	396198.62	4566620.36	1289.28	1.20	0.60	Uncorrected	Pro 6H	8/4/2016 0:00	01:50:51pm	New	Sensor	08042016-Hot Spot Removal - Class 1 area.SSF
SU 1	-0.61	34,774	396198.31	4566619.35	1289.205	1.20	0.60	Uncorrected	Pro 6H	8/4/2016 0:00	01:50:10pm	New	Sensor	08042016-Hot Spot Removal - Class 1 area.SSF
SU 1	-0.61	34,759	396200.26	4566618.33	1289.091	1.20	0.60	Uncorrected	Pro 6H	8/4/2016 0:00	01:50:14pm	New	Sensor	08042016-Hot Spot Removal - Class 1 area.SSF
SU 1	-0.61	34,758	396199.8	4566618.56	1289.083	1.20	0.60	Uncorrected	Pro 6H	8/4/2016 0:00	01:50:13pm	New	Sensor	08042016-Hot Spot Removal - Class 1 area.SSF
SU 1	-0.64	34,670	396197.93	4566619.34	1289.29	1.20	0.60	Uncorrected	Pro 6H	8/4/2016 0:00	01:50:05pm	New	Sensor	08042016-Hot Spot Removal - Class 1 area.SSF
SU 1	-0.64	34,665	396198.78	4566618.37	1289.286	1.20	0.60	Uncorrected	Pro 6H	8/4/2016 0:00	01:49:34pm	New	Sensor	08042016-Hot Spot Removal - Class 1 area.SSF
SU 1	-0.65	34,639	396198.16	4566619.13	1289.298	1.20	0.60	Uncorrected	Pro 6H	8/4/2016 0:00	01:49:58pm	New	Sensor	08042016-Hot Spot Removal - Class 1 area.SSF
SU 1	-0.66	34,619	396198.01	4566619.41	1289.292	1.20	0.60	Uncorrected	Pro 6H	8/4/2016 0:00	01:50:07pm	New	Sensor	08042016-Hot Spot Removal - Class 1 area.SSF
SU 1	-0.7	34,482	396199.53	4566621.85	1289.26	1.20	0.60	Uncorrected	Pro 6H	8/4/2016 0:00	01:51:48pm	New	Sensor	08042016-Hot Spot Removal - Class 1 area.SSF
SU 1	-0.71	34,458	396197.99	4566619.38	1289.267	1.20	0.60	Uncorrected	Pro 6H	8/4/2016 0:00	01:50:09pm	New	Sensor	08042016-Hot Spot Removal - Class 1 area.SSF
SU 1	-0.72	34,425	396199.1	4566621.79	1289.263	1.20	0.60	Uncorrected	Pro 6H	8/4/2016 0:00	01:50:48pm	New	Sensor	08042016-Hot Spot Removal - Class 1 area.SSF
SU 1	-0.73	34,395	396198.15	4566619.22	1289.363	1.20	0.60	Uncorrected	Pro 6H	8/4/2016 0:00	01:49:52pm	New	Sensor	08042016-Hot Spot Removal - Class 1 area.SSF
SU 1	-0.73	34,395	396197.99	4566619.38	1289.276	1.20	0.60	Uncorrected	Pro 6H	8/4/2016 0:00	01:50:08pm	New	Sensor	08042016-Hot Spot Removal - Class 1 area.SSF
SU 1	-0.75	34,324	396198.14	4566619.33	1289.346	1.20	0.60	Uncorrected	Pro 6H	8/4/2016 0:00	01:49:54pm	New	Sensor	08042016-Hot Spot Removal - Class 1 area.SSF
SU 1	-0.77	34,282	396197.94	4566619.31	1289.288	1.20	0.60	Uncorrected	Pro 6H	8/4/2016 0:00	01:50:04pm	New	Sensor	08042016-Hot Spot Removal - Class 1 area.SSF
SU 1	-0.77	34,277	396198.1	4566619.28	1289.332	1.20	0.60	Uncorrected	Pro 6H	8/4/2016 0:00	01:49:56pm	New	Sensor	08042016-Hot Spot Removal - Class 1 area.SSF
SU 1	-0.77	34,271	396198.18	4566618.38	1289.334	1.20	0.60	Uncorrected	Pro 6H	8/4/2016 0:00	01:52:14pm	New	Sensor	08042016-Hot Spot Removal - Class 1 area.SSF
SU 1	-0.77	34,263	396199.73	4566621.83	1289.251	1.20	0.60	Uncorrected	Pro 6H	8/4/2016 0:00	01:50:47pm	New	Sensor	08042016-Hot Spot Removal - Class 1 area.SSF
SU 1	-0.78	34,239	396197.11	4566618.52	1289.472	1.20	0.60	Uncorrected	Pro 6H	8/4/2016 0:00	01:51:12pm	New	Sensor	08042016-Hot Spot Removal - Class 1 area.SSF
SU 1	-0.85	34,018	396199.04	4566617.74	1288.551	1.20	0.60	Uncorrected	Pro 6H	8/4/2016 0:00	01:49:02pm	New	Sensor	08042016-Hot Spot Removal - Class 1 area.SSF
SU 1	-0.86	33,977	396198.76	4566619.8	1289.259	1.20	0.60	Uncorrected	Pro 6H	8/4/2016 0:00	01:51:08pm	New	Sensor	08042016-Hot Spot Removal - Class 1 area.SSF
SU 1	-0.96	33,664	396198.37	4566619.91	1289.303	1.20	0.60	Uncorrected	Pro 6H	8/4/2016 0:00	01:51:08pm	New	Sensor	08042016-Hot Spot Removal - Class 1 area.SSF
SU 1	-0.97	33,640	396198.09	4566617.84	1289.355	1.20	0.60	Uncorrected	Pro 6H	8/4/2016 0:00	01:51:14pm	New	Sensor	08042016-Hot Spot Removal - Class 1 area.SSF
SU 1	-0.99	33,593	396198.7	4566618.26	1289.244	1.20	0.60	Uncorrected	Pro 6H	8/4/2016 0:00	01:49:02pm	New	Sensor	08042016-Hot Spot Removal - Class 1 area.SSF
SU 1	-1.02	33,491	396198.17	4566618.45	1289.326	1.20	0.60	Uncorrected	Pro 6H	8/4/2016 0:00	01:49:00pm	New	Sensor	08042016-Hot Spot Removal - Class 1 area.SSF
SU 1	-1.06	33,370	396198.69	4566617.77	1289.289	1.20	0.60	Uncorrected	Pro 6H	8/4/2016 0:00	01:51:16pm	New	Sensor	08042016-Hot Spot Removal - Class 1 area.SSF
SU 1	-1.13	33,140	396198.16	4566618.46	1289.336	1.20	0.60	Uncorrected	Pro 6H	8/4/2016 0:00	01:48:57pm	New	Sensor	08042016-Hot Spot Removal - Class 1 area.SSF
SU 1	-1.15	33,085	396197.27	4566619.94	1289.318	1.20	0.60	Uncorrected	Pro 6H	8/4/2016 0:00	01:51:54pm	New	Sensor	08042016-Hot Spot Removal - Class 1 area.SSF
SU 1	-1.18	33,001	396198.03	4566619.26	1289.311	1.20	0.60	Uncorrected	Pro 6H	8/4/2016 0:00	01:50:02pm	New	Sensor	08042016-Hot Spot Removal - Class 1 area.SSF
SU 1	-1.32	32,560	396197.59	4566618.05	1289.42	1.20	0.60	Uncorrected	Pro 6H	8/4/2016 0:00	01:51:14pm	New	Sensor	08042016-Hot Spot Removal - Class 1 area.SSF
SU 1	-1.35	32,456	396198.41	4566619.24	1289.359	1.20	0.60	Uncorrected	Pro 6H	8/4/2016 0:00	01:49:49pm	New	Sensor	08042016-Hot Spot Removal - Class 1 area.SSF
SU 1	5.4	53,471	396186.68	4566623.8	1291.608	1.20	0.70	Uncorrected	Pro 6H	8/4/2016 0:00	09:34:19am	New	Sensor	08042016 - Class 1.SSF
SU 1	5.09	52,508	396186.59	4566623.65	1291.651	1.20	0.70	Uncorrected	Pro 6H	8/4/2016 0:00	09:34:17am	New	Sensor	08042016 - Class 1.SSF
SU 1	4.93	52,007	396186.63	4566623.62	1291.651	1.20	0.70	Uncorrected	Pro 6H	8/4/2016 0:00	09:34:18am	New	Sensor	08042016 - Class 1.SSF
SU 1	4.2	49,730	396186.55	4566623.75	1291.687	1.20	0.70	Uncorrected	Pro 6H	8/4/2016 0:00	09:34:02am	New	Sensor	08042016 - Class 1.SSF
SU 1	4.02	49,163	396186.53	4566623.77	1291.681	1.20	0.70	Uncorrected	Pro 6H	8/4/2016 0:00	09:34:02am	New	Sensor	08042016 - Class 1.SSF
SU 1	3.92	48,851	396186.53	4566623.75	1291.685	1.20	0.70	Uncorrected	Pro 6H	8/4/2016 0:00	09:33:59am	New	Sensor	08042016 - Class 1.SSF
SU 1	3.84	48,617	396186.59	4566623.63	1291.687	1.20	0.70	Uncorrected	Pro 6H	8/4/2016 0:00	09:34:13am	New	Sensor	08042016 - Class 1.SSF
SU 1	3.82	48,543	396186.6	4566623.66	1291.674	1.20	0.70	Uncorrected	Pro 6H	8/4/2016 0:00	09:34:08am	New	Sensor	08042016 - Class 1.SSF
SU 1	3.77	48,378	396186.61	4566623.67	1291.678	1.20	0.70	Uncorrected	Pro 6H	8/4/2016 0:00	09:34:10am	New	Sensor	08042016 - Class 1.SSF
SU 1	3.73	48,274	396186.61	4566623.63	1291.68	1.20	0.70	Uncorrected	Pro 6H	8/4/2016 0:00	09:34:14am	New	Sensor	08042016 - Class 1.SSF
SU 1	3.73	48,271	396186.62	4566623.67	1291.684	1.20	0.70	Uncorrected	Pro 6H	8/4/2016 0:00	09:34:11am	New	Sensor	08042016 - Class 1.SSF
SU 1	3.71	48,187	396186.62	4566623.66	1291.683	1.20	0.70	Uncorrected	Pro 6H	8/4/2016 0:00	09:34:12am	New	Sensor	08042016 - Class 1.SSF
SU 1	3.67	48,078	396187.09	4566623.62	1291.6	1.20	0.70	Uncorrected	Pro 6H	8/4/2016 0:00	09:34:20am	New	Sensor	08042016 - Class 1.SSF
SU 1	3.65	48,004	396186.62	4566623.67	1291.678	1.20	0.70	Uncorrected	Pro 6H	8/4/2016 0:00	09:34:10am	New	Sensor	08042016 - Class 1.SSF
SU 1	3.64	47,972	396186.52	4566623.77	1291.678	1.20	0.70	Uncorrected	Pro 6H	8/4/2016 0:00	09:34:00am	New	Sensor	08042016 - Class 1.SSF
SU 1	3.62	47,936	396186.52	4566623.76	1291.682	1.20	0.70	Uncorrected	Pro 6H	8/4/2016 0:00	09:33:58am	New	Sensor	08042016 - Class 1.SSF
SU 1	3.62	47,924	396186.53	4566623.75	1291.686	1.20	0.70	Uncorrected	Pro 6H	8/4/2016 0:00	09:33:58am	New	Sensor	08042016 - Class 1.SSF

SU	Z-Score	CPM	Easting	Northing	MSL	PDOP	HDOP	CorrType	RcvrType	GPS_Date	GPS_Time	Update	FeatName	Datafile
SU 1	3.6	47,862	396186.49	4566623.87	1291.622	1.20	0.70	Uncorrected	Pro 6H	8/4/2016 0:00	09:34:03am	New	Sensor	08042016 - Class 1.SSF
SU 1	3.58	47,811	396186.59	4566623.66	1291.679	1.20	0.70	Uncorrected	Pro 6H	8/4/2016 0:00	09:34:06am	New	Sensor	08042016 - Class 1.SSF
SU 1	3.45	47,386	396186.53	4566623.74	1291.684	1.20	0.70	Uncorrected	Pro 6H	8/4/2016 0:00	09:33:56am	New	Sensor	08042016 - Class 1.SSF
SU 1	3.4	47,245	396186.58	4566623.74	1291.685	1.20	0.70	Uncorrected	Pro 6H	8/4/2016 0:00	09:34:04am	New	Sensor	08042016 - Class 1.SSF
SU 1	3.3	46,932	396186.59	4566623.68	1291.673	1.20	0.70	Uncorrected	Pro 6H	8/4/2016 0:00	09:34:06am	New	Sensor	08042016 - Class 1.SSF
SU 1	3.28	46,865	396186.52	4566623.74	1291.682	1.20	0.70	Uncorrected	Pro 6H	8/4/2016 0:00	09:33:55am	New	Sensor	08042016 - Class 1.SSF
SU 1	3.23	46,699	396187.21	4566623.59	1291.58	1.20	0.70	Uncorrected	Pro 6H	8/4/2016 0:00	09:34:21am	New	Sensor	08042016 - Class 1.SSF
SU 1	3.17	46,515	396186.61	4566623.67	1291.677	1.20	0.70	Uncorrected	Pro 6H	8/4/2016 0:00	09:34:08am	New	Sensor	08042016 - Class 1.SSF
SU 1	3.11	46,323	396187.24	4566623.4	1291.54	1.20	0.70	Uncorrected	Pro 6H	8/4/2016 0:00	09:34:26am	New	Sensor	08042016 - Class 1.SSF
SU 1	2.96	45,862	396186.48	4566623.77	1291.675	1.20	0.70	Uncorrected	Pro 6H	8/4/2016 0:00	09:33:54am	New	Sensor	08042016 - Class 1.SSF
SU 1	2.88	45,632	396186.6	4566623.65	1291.659	1.20	0.70	Uncorrected	Pro 6H	8/4/2016 0:00	09:34:16am	New	Sensor	08042016 - Class 1.SSF
SU 1	2.83	45,454	396187.31	4566623.37	1291.544	1.20	0.70	Uncorrected	Pro 6H	8/4/2016 0:00	09:34:22am	New	Sensor	08042016 - Class 1.SSF
SU 1	2.73	45,145	396186.78	4566623.78	1291.71	1.20	0.70	Uncorrected	Pro 6H	8/4/2016 0:00	09:32:16am	New	Sensor	08042016 - Class 1.SSF
SU 1	2.64	44,862	396186.82	4566623.96	1291.696	1.20	0.70	Uncorrected	Pro 6H	8/4/2016 0:00	09:32:10am	New	Sensor	08042016 - Class 1.SSF
SU 1	2.56	44,631	396186.75	4566623.75	1291.698	1.20	0.70	Uncorrected	Pro 6H	8/4/2016 0:00	09:32:20am	New	Sensor	08042016 - Class 1.SSF
SU 1	2.55	44,610	396186.51	4566623.77	1291.681	1.20	0.70	Uncorrected	Pro 6H	8/4/2016 0:00	09:33:54am	New	Sensor	08042016 - Class 1.SSF
SU 1	2.49	44,408	396186.61	4566623.65	1291.667	1.20	0.70	Uncorrected	Pro 6H	8/4/2016 0:00	09:34:15am	New	Sensor	08042016 - Class 1.SSF
SU 1	2.45	44,275	396186.8	4566623.96	1291.694	1.20	0.70	Uncorrected	Pro 6H	8/4/2016 0:00	09:32:12am	New	Sensor	08042016 - Class 1.SSF
SU 1	2.44	44,262	396186.78	4566623.75	1291.716	1.20	0.70	Uncorrected	Pro 6H	8/4/2016 0:00	09:32:16am	New	Sensor	08042016 - Class 1.SSF
SU 1	2.44	44,251	396186.77	4566624.09	1291.726	1.20	0.70	Uncorrected	Pro 6H	8/4/2016 0:00	09:32:04am	New	Sensor	08042016 - Class 1.SSF
SU 1	2.39	44,090	396186.79	4566623.95	1291.695	1.20	0.70	Uncorrected	Pro 6H	8/4/2016 0:00	09:32:10am	New	Sensor	08042016 - Class 1.SSF
SU 1	2.39	44,085	396187.26	4566623.4	1291.529	1.20	0.70	Uncorrected	Pro 6H	8/4/2016 0:00	09:34:28am	New	Sensor	08042016 - Class 1.SSF
SU 1	2.38	44,053	396187.22	4566623.4	1291.563	1.20	0.70	Uncorrected	Pro 6H	8/4/2016 0:00	09:34:24am	New	Sensor	08042016 - Class 1.SSF
SU 1	2.36	43,989	396186.61	4566623.82	1291.62	1.20	0.70	Uncorrected	Pro 6H	8/4/2016 0:00	09:32:28am	New	Sensor	08042016 - Class 1.SSF
SU 1	2.35	43,985	396186.86	4566623.94	1291.758	1.20	0.70	Uncorrected	Pro 6H	8/4/2016 0:00	09:32:00am	New	Sensor	08042016 - Class 1.SSF
SU 1	2.35	43,984	396187.28	4566623.38	1291.509	1.20	0.70	Uncorrected	Pro 6H	8/4/2016 0:00	09:34:30am	New	Sensor	08042016 - Class 1.SSF
SU 1	2.31	43,853	396187.3	4566623.4	1291.545	1.20	0.70	Uncorrected	Pro 6H	8/4/2016 0:00	09:34:23am	New	Sensor	08042016 - Class 1.SSF
SU 1	2.31	43,850	396186.78	4566623.71	1291.715	1.20	0.70	Uncorrected	Pro 6H	8/4/2016 0:00	09:32:15am	New	Sensor	08042016 - Class 1.SSF
SU 1	2.3	43,804	396186.83	4566624.04	1291.739	1.20	0.70	Uncorrected	Pro 6H	8/4/2016 0:00	09:32:02am	New	Sensor	08042016 - Class 1.SSF
SU 1	2.28	43,762	396186.8	4566623.87	1291.706	1.20	0.70	Uncorrected	Pro 6H	8/4/2016 0:00	09:32:14am	New	Sensor	08042016 - Class 1.SSF
SU 1	2.27	43,738	396186.78	4566624.04	1291.718	1.20	0.70	Uncorrected	Pro 6H	8/4/2016 0:00	09:32:06am	New	Sensor	08042016 - Class 1.SSF
SU 1	2.24	43,620	396187.26	4566623.42	1291.527	1.20	0.70	Uncorrected	Pro 6H	8/4/2016 0:00	09:34:26am	New	Sensor	08042016 - Class 1.SSF
SU 1	2.21	43,529	396186.79	4566623.97	1291.692	1.20	0.70	Uncorrected	Pro 6H	8/4/2016 0:00	09:32:12am	New	Sensor	08042016 - Class 1.SSF
SU 1	2.2	43,516	396186.82	4566623.98	1291.762	1.20	0.70	Uncorrected	Pro 6H	8/4/2016 0:00	09:32:00am	New	Sensor	08042016 - Class 1.SSF
SU 1	2.18	43,454	396200.2	4566617.98	1289.83	1.40	0.70	Uncorrected	Pro 6H	8/4/2016 0:00	08:44:44am	New	Sensor	08042016 - Class 1.SSF
SU 1	2.18	43,432	396186.76	4566624.09	1291.714	1.20	0.70	Uncorrected	Pro 6H	8/4/2016 0:00	09:32:04am	New	Sensor	08042016 - Class 1.SSF
SU 1	2.11	43,219	396186.85	4566623.97	1291.768	1.20	0.70	Uncorrected	Pro 6H	8/4/2016 0:00	09:32:02am	New	Sensor	08042016 - Class 1.SSF
SU 1	2.01	42,908	396199.61	4566617.99	1289.82	1.40	0.70	Uncorrected	Pro 6H	8/4/2016 0:00	08:44:41am	New	Sensor	08042016 - Class 1.SSF
SU 1	1.97	42,803	396186.78	4566623.96	1291.7	1.20	0.70	Uncorrected	Pro 6H	8/4/2016 0:00	09:32:08am	New	Sensor	08042016 - Class 1.SSF
SU 1	1.96	42,745	396186.92	4566623.6	1291.616	1.20	0.70	Uncorrected	Pro 6H	8/4/2016 0:00	09:32:31am	New	Sensor	08042016 - Class 1.SSF
SU 1	1.95	42,742	396186.89	4566623.93	1291.686	1.20	0.70	Uncorrected	Pro 6H	8/4/2016 0:00	09:31:56am	New	Sensor	08042016 - Class 1.SSF
SU 1	1.85	42,407	396186.63	4566623.84	1291.619	1.20	0.70	Uncorrected	Pro 6H	8/4/2016 0:00	09:32:29am	New	Sensor	08042016 - Class 1.SSF
SU 1	1.84	42,397	396186.63	4566623.79	1291.629	1.20	0.70	Uncorrected	Pro 6H	8/4/2016 0:00	09:32:27am	New	Sensor	08042016 - Class 1.SSF
SU 1	1.84	42,381	396186.89	4566623.87	1291.768	1.20	0.70	Uncorrected	Pro 6H	8/4/2016 0:00	09:31:58am	New	Sensor	08042016 - Class 1.SSF
SU 1	1.83	42,347	396200.02	4566618.19	1289.792	1.40	0.70	Uncorrected	Pro 6H	8/4/2016 0:00	08:44:42am	New	Sensor	08042016 - Class 1.SSF
SU 1	1.82	42,336	396186.77	4566623.76	1291.708	1.20	0.70	Uncorrected	Pro 6H	8/4/2016 0:00	09:32:18am	New	Sensor	08042016 - Class 1.SSF
SU 1	1.81	42,306	396187.34	4566623.44	1291.576	1.20	0.70	Uncorrected	Pro 6H	8/4/2016 0:00	09:32:32am	New	Sensor	08042016 - Class 1.SSF
SU 1	1.81	42,288	396186.76	4566623.77	1291.699	1.20	0.70	Uncorrected	Pro 6H	8/4/2016 0:00	09:32:19am	New	Sensor	08042016 - Class 1.SSF
SU 1	1.79	42,243	396200.18	4566618.02	1289.829	1.40	0.70	Uncorrected	Pro 6H	8/4/2016 0:00	08:44:45am	New	Sensor	08042016 - Class 1.SSF
SU 1	1.78	42,191	396187.27	4566623.4	1291.521	1.20	0.70	Uncorrected	Pro 6H	8/4/2016 0:00	09:34:28am	New	Sensor	08042016 - Class 1.SSF
SU 1	1.76	42,150	396192.38	4566621.42	1291.262	1.20	0.70	Uncorrected	Pro 6H	8/4/2016 0:00	09:27:31am	New	Sensor	08042016 - Class 1.SSF
SU 1	1.73	42,056	396200.15	4566617.99	1289.824	1.40	0.70	Uncorrected	Pro 6H	8/4/2016 0:00	08:44:43am	New	Sensor	08042016 - Class 1.SSF

SU	Z-Score	CPM	Easting	Northing	MSL	PDOP	HDOP	CorrType	RcvrType	GPS_Date	GPS_Time	Update	FeatName	Datafile
SU 1	1.71	41,995	396186.75	4566624.02	1291.668	1.20	0.70	Uncorrected	Pro 6H	8/4/2016 0:00	09:31:54am	New	Sensor	08042016 - Class 1.SSF
SU 1	1.66	41,818	396199.95	4566617.83	1289.834	1.40	0.70	Uncorrected	Pro 6H	8/4/2016 0:00	08:44:51am	New	Sensor	08042016 - Class 1.SSF
SU 1	1.53	41,430	396200.2	4566618.03	1289.823	1.40	0.70	Uncorrected	Pro 6H	8/4/2016 0:00	08:44:45am	New	Sensor	08042016 - Class 1.SSF
SU 1	1.52	41,403	396186.51	4566623.77	1291.687	1.20	0.70	Uncorrected	Pro 6H	8/4/2016 0:00	09:33:52am	New	Sensor	08042016 - Class 1.SSF
SU 1	1.52	41,402	396186.77	4566623.72	1291.695	1.20	0.70	Uncorrected	Pro 6H	8/4/2016 0:00	09:32:23am	New	Sensor	08042016 - Class 1.SSF
SU 1	1.49	41,306	396186.64	4566624.12	1291.544	1.20	0.70	Uncorrected	Pro 6H	8/4/2016 0:00	09:29:59am	New	Sensor	08042016 - Class 1.SSF
SU 1	1.49	41,294	396186.77	4566624.05	1291.704	1.20	0.70	Uncorrected	Pro 6H	8/4/2016 0:00	09:32:06am	New	Sensor	08042016 - Class 1.SSF
SU 1	1.45	41,169	396186.78	4566623.71	1291.694	1.20	0.70	Uncorrected	Pro 6H	8/4/2016 0:00	09:32:22am	New	Sensor	08042016 - Class 1.SSF
SU 1	1.42	41,092	396208.64	4566612.33	1289.776	1.40	0.70	Uncorrected	Pro 6H	8/4/2016 0:00	08:36:22am	New	Sensor	08042016 - Class 1.SSF
SU 1	1.42	41,092	396195.88	4566618.93	1291.335	1.40	0.80	Uncorrected	Pro 6H	8/4/2016 0:00	09:30:46am	New	Sensor	08042016 - Class 1.SSF
SU 1	1.41	41,058	396187.3	4566623.4	1291.506	1.20	0.70	Uncorrected	Pro 6H	8/4/2016 0:00	09:34:30am	New	Sensor	08042016 - Class 1.SSF
SU 1	1.41	41,047	396192.1	4566621.66	1291.441	1.20	0.70	Uncorrected	Pro 6H	8/4/2016 0:00	09:28:53am	New	Sensor	08042016 - Class 1.SSF
SU 1	1.39	41,002	396194.91	4566610.02	1291.743	1.40	0.80	Uncorrected	Pro 6H	8/4/2016 0:00	09:25:13am	New	Sensor	08042016 - Class 1.SSF
SU 1	1.39	40,982	396195.31	4566619.19	1290.4	1.20	0.60	Uncorrected	Pro 6H	8/4/2016 0:00	08:20:38am	New	Sensor	08042016 - Class 1.SSF
SU 1	1.38	40,950	396186.63	4566623.81	1291.633	1.20	0.70	Uncorrected	Pro 6H	8/4/2016 0:00	09:32:26am	New	Sensor	08042016 - Class 1.SSF
SU 1	1.38	40,948	396199.54	4566618.42	1289.877	1.40	0.70	Uncorrected	Pro 6H	8/4/2016 0:00	08:44:15am	New	Sensor	08042016 - Class 1.SSF
SU 1	1.36	40,892	396186.73	4566624.37	1291.503	1.40	0.80	Uncorrected	Pro 6H	8/4/2016 0:00	09:30:26am	New	Sensor	08042016 - Class 1.SSF
SU 1	1.36	40,889	396186.92	4566623.96	1291.694	1.20	0.70	Uncorrected	Pro 6H	8/4/2016 0:00	09:31:55am	New	Sensor	08042016 - Class 1.SSF
SU 1	1.34	40,823	396208.81	4566612.07	1289.692	1.40	0.70	Uncorrected	Pro 6H	8/4/2016 0:00	08:35:50am	New	Sensor	08042016 - Class 1.SSF
SU 1	1.33	40,800	396186.68	4566623.79	1291.655	1.20	0.70	Uncorrected	Pro 6H	8/4/2016 0:00	09:32:24am	New	Sensor	08042016 - Class 1.SSF
SU 1	1.3	40,694	396186.5	4566623.81	1291.662	1.20	0.70	Uncorrected	Pro 6H	8/4/2016 0:00	09:33:52am	New	Sensor	08042016 - Class 1.SSF
SU 1	1.29	40,661	396186.81	4566623.7	1291.622	1.20	0.70	Uncorrected	Pro 6H	8/4/2016 0:00	09:32:30am	New	Sensor	08042016 - Class 1.SSF
SU 1	1.27	40,620	396200.12	4566618.11	1289.867	1.40	0.70	Uncorrected	Pro 6H	8/4/2016 0:00	08:44:18am	New	Sensor	08042016 - Class 1.SSF
SU 1	1.18	40,344	396191.21	4566621.99	1291.465	1.20	0.70	Uncorrected	Pro 6H	8/4/2016 0:00	09:28:41am	New	Sensor	08042016 - Class 1.SSF
SU 1	1.17	40,314	396200.29	4566617.91	1289.818	1.40	0.70	Uncorrected	Pro 6H	8/4/2016 0:00	08:44:49am	New	Sensor	08042016 - Class 1.SSF
SU 1	1.17	40,297	396200.21	4566618.03	1289.817	1.40	0.70	Uncorrected	Pro 6H	8/4/2016 0:00	08:44:47am	New	Sensor	08042016 - Class 1.SSF
SU 1	1.15	40,249	396189.53	4566623.13	1291.585	1.20	0.70	Uncorrected	Pro 6H	8/4/2016 0:00	09:26:13am	New	Sensor	08042016 - Class 1.SSF
SU 1	1.14	40,216	396192.96	4566621.39	1291.347	1.20	0.70	Uncorrected	Pro 6H	8/4/2016 0:00	09:27:05am	New	Sensor	08042016 - Class 1.SSF
SU 1	1.13	40,168	396208.7	4566612.37	1289.75	1.40	0.70	Uncorrected	Pro 6H	8/4/2016 0:00	08:36:21am	New	Sensor	08042016 - Class 1.SSF
SU 1	1.12	40,143	396192.65	4566620.23	1291.505	1.20	0.70	Uncorrected	Pro 6H	8/4/2016 0:00	09:33:06am	New	Sensor	08042016 - Class 1.SSF
SU 1	1.12	40,141	396192.62	4566621.34	1291.501	1.20	0.70	Uncorrected	Pro 6H	8/4/2016 0:00	09:28:54am	New	Sensor	08042016 - Class 1.SSF
SU 1	1.12	40,140	396192.96	4566621.03	1291.55	1.20	0.70	Uncorrected	Pro 6H	8/4/2016 0:00	09:28:58am	New	Sensor	08042016 - Class 1.SSF
SU 1	1.11	40,107	396186.76	4566623.74	1291.7	1.20	0.70	Uncorrected	Pro 6H	8/4/2016 0:00	09:32:20am	New	Sensor	08042016 - Class 1.SSF
SU 1	1.08	40,020	396192.8	4566621.17	1291.264	1.20	0.70	Uncorrected	Pro 6H	8/4/2016 0:00	09:27:30am	New	Sensor	08042016 - Class 1.SSF
SU 1	1.07	39,995	396196.28	4566618.93	1290.842	1.20	0.60	Uncorrected	Pro 6H	8/4/2016 0:00	08:19:36am	New	Sensor	08042016 - Class 1.SSF
SU 1	1.07	39,988	396188.49	4566623.81	1290.951	1.20	0.60	Uncorrected	Pro 6H	8/4/2016 0:00	08:19:51am	New	Sensor	08042016 - Class 1.SSF
SU 1	1.05	39,933	396186.81	4566624.04	1291.704	1.20	0.70	Uncorrected	Pro 6H	8/4/2016 0:00	09:32:08am	New	Sensor	08042016 - Class 1.SSF
SU 1	1.05	39,921	396195.26	4566619.75	1291.539	1.20	0.70	Uncorrected	Pro 6H	8/4/2016 0:00	09:26:02am	New	Sensor	08042016 - Class 1.SSF
SU 1	1.04	39,895	396193.37	4566609.88	1291.823	1.40	0.80	Uncorrected	Pro 6H	8/4/2016 0:00	09:25:26am	New	Sensor	08042016 - Class 1.SSF
SU 1	1.03	39,864	396200.21	4566618.01	1289.822	1.40	0.70	Uncorrected	Pro 6H	8/4/2016 0:00	08:44:47am	New	Sensor	08042016 - Class 1.SSF
SU 1	1.02	39,839	396192.57	4566621.35	1291.496	1.20	0.70	Uncorrected	Pro 6H	8/4/2016 0:00	09:28:57am	New	Sensor	08042016 - Class 1.SSF
SU 1	1.01	39,815	396208.67	4566612	1289.739	1.40	0.70	Uncorrected	Pro 6H	8/4/2016 0:00	08:35:51am	New	Sensor	08042016 - Class 1.SSF
SU 1	1.01	39,803	396186.86	4566623.87	1291.727	1.20	0.70	Uncorrected	Pro 6H	8/4/2016 0:00	09:31:58am	New	Sensor	08042016 - Class 1.SSF
SU 1	1	39,767	396191.02	4566622.37	1291.525	1.20	0.70	Uncorrected	Pro 6H	8/4/2016 0:00	09:26:10am	New	Sensor	08042016 - Class 1.SSF
SU 1	0.99	39,755	396208.82	4566612.08	1289.691	1.40	0.70	Uncorrected	Pro 6H	8/4/2016 0:00	08:35:47am	New	Sensor	08042016 - Class 1.SSF
SU 1	0.99	39,755	396191.19	4566622.07	1291.457	1.20	0.70	Uncorrected	Pro 6H	8/4/2016 0:00	09:28:39am	New	Sensor	08042016 - Class 1.SSF
SU 1	0.99	39,738	396192.41	4566621.07	1290.558	1.20	0.60	Uncorrected	Pro 6H	8/4/2016 0:00	08:20:29am	New	Sensor	08042016 - Class 1.SSF
SU 1	0.99	39,728	396195.16	4566610.19	1291.804	1.40	0.80	Uncorrected	Pro 6H	8/4/2016 0:00	09:25:30am	New	Sensor	08042016 - Class 1.SSF
SU 1	0.98	39,713	396193.06	4566620.65	1290.575	1.20	0.60	Uncorrected	Pro 6H	8/4/2016 0:00	08:20:31am	New	Sensor	08042016 - Class 1.SSF
SU 1	0.98	39,701	396199.47	4566617.71	1289.993	1.40	0.70	Uncorrected	Pro 6H	8/4/2016 0:00	08:44:20am	New	Sensor	08042016 - Class 1.SSF
SU 1	0.98	39,700	396194.91	4566610.45	1291.82	1.40	0.80	Uncorrected	Pro 6H	8/4/2016 0:00	09:25:40am	New	Sensor	08042016 - Class 1.SSF
SU 1	0.95	39,621	396196.81	4566618.67	1290.849	1.20	0.60	Uncorrected	Pro 6H	8/4/2016 0:00	08:19:35am	New	Sensor	08042016 - Class 1.SSF

SU	Z-Score	CPM	Easting	Northing	MSL	PDOP	HDOP	CorrType	RcvrType	GPS_Date	GPS_Time	Update	FeatName	Datafile
SU 1	0.94	39,590	396195.42	4566610	1291.702	1.40	0.80	Uncorrected	Pro 6H	8/4/2016 0:00	09:25:14am	New	Sensor	08042016 - Class 1.SSF
SU 1	0.94	39,575	396186.9	4566623.88	1291.688	1.20	0.70	Uncorrected	Pro 6H	8/4/2016 0:00	09:31:56am	New	Sensor	08042016 - Class 1.SSF
SU 1	0.93	39,557	396191.15	4566622.05	1291.445	1.20	0.70	Uncorrected	Pro 6H	8/4/2016 0:00	09:28:35am	New	Sensor	08042016 - Class 1.SSF
SU 1	0.93	39,549	396192.85	4566620.82	1290.574	1.20	0.60	Uncorrected	Pro 6H	8/4/2016 0:00	08:20:30am	New	Sensor	08042016 - Class 1.SSF
SU 1	0.92	39,525	396191.17	4566622.06	1291.432	1.20	0.70	Uncorrected	Pro 6H	8/4/2016 0:00	09:28:30am	New	Sensor	08042016 - Class 1.SSF
SU 1	0.9	39,473	396187.09	4566623.93	1291.476	1.40	0.80	Uncorrected	Pro 6H	8/4/2016 0:00	09:30:26am	New	Sensor	08042016 - Class 1.SSF
SU 1	0.89	39,444	396185.59	4566625.32	1291.759	1.20	0.70	Uncorrected	Pro 6H	8/4/2016 0:00	09:26:20am	New	Sensor	08042016 - Class 1.SSF
SU 1	0.89	39,433	396187.77	4566623.39	1291.385	1.40	0.80	Uncorrected	Pro 6H	8/4/2016 0:00	09:31:24am	New	Sensor	08042016 - Class 1.SSF
SU 1	0.88	39,402	396187.83	4566624.06	1291.657	1.20	0.70	Uncorrected	Pro 6H	8/4/2016 0:00	09:26:16am	New	Sensor	08042016 - Class 1.SSF
SU 1	0.88	39,390	396191.1	4566622.07	1291.433	1.20	0.70	Uncorrected	Pro 6H	8/4/2016 0:00	09:28:33am	New	Sensor	08042016 - Class 1.SSF
SU 1	0.87	39,383	396195.43	4566612.13	1291.391	1.40	0.70	Uncorrected	Pro 6H	8/4/2016 0:00	09:10:07am	New	Sensor	08042016 - Class 1.SSF
SU 1	0.87	39,371	396191.03	4566622.02	1291.431	1.20	0.70	Uncorrected	Pro 6H	8/4/2016 0:00	09:28:31am	New	Sensor	08042016 - Class 1.SSF
SU 1	0.87	39,358	396197.77	4566618.13	1291.53	1.30	0.80	Uncorrected	Pro 6H	8/4/2016 0:00	09:25:57am	New	Sensor	08042016 - Class 1.SSF
SU 1	0.86	39,354	396188.79	4566623.58	1290.938	1.20	0.60	Uncorrected	Pro 6H	8/4/2016 0:00	08:19:50am	New	Sensor	08042016 - Class 1.SSF
SU 1	0.86	39,340	396208.82	4566612.24	1289.75	1.40	0.70	Uncorrected	Pro 6H	8/4/2016 0:00	08:36:24am	New	Sensor	08042016 - Class 1.SSF
SU 1	0.85	39,308	396197.69	4566618	1290.841	1.20	0.60	Uncorrected	Pro 6H	8/4/2016 0:00	08:19:29am	New	Sensor	08042016 - Class 1.SSF
SU 1	0.84	39,288	396188.34	4566623.68	1291.613	1.20	0.70	Uncorrected	Pro 6H	8/4/2016 0:00	09:26:15am	New	Sensor	08042016 - Class 1.SSF
SU 1	0.84	39,283	396192.99	4566609.28	1291.717	1.40	0.80	Uncorrected	Pro 6H	8/4/2016 0:00	09:24:23am	New	Sensor	08042016 - Class 1.SSF
SU 1	0.84	39,269	396211.51	4566609.81	1290.142	1.20	0.60	Uncorrected	Pro 6H	8/4/2016 0:00	08:18:42am	New	Sensor	08042016 - Class 1.SSF
SU 1	0.83	39,246	396193.14	4566620.99	1290.885	1.20	0.60	Uncorrected	Pro 6H	8/4/2016 0:00	08:19:42am	New	Sensor	08042016 - Class 1.SSF
SU 1	0.83	39,241	396193.18	4566621.01	1291.319	1.20	0.70	Uncorrected	Pro 6H	8/4/2016 0:00	09:27:29am	New	Sensor	08042016 - Class 1.SSF
SU 1	0.83	39,232	396191.37	4566621.93	1291.398	1.20	0.70	Uncorrected	Pro 6H	8/4/2016 0:00	09:28:51am	New	Sensor	08042016 - Class 1.SSF
SU 1	0.82	39,218	396186.04	4566625.05	1291.73	1.20	0.70	Uncorrected	Pro 6H	8/4/2016 0:00	09:26:19am	New	Sensor	08042016 - Class 1.SSF
SU 1	0.82	39,218	396191.19	4566622.01	1291.459	1.20	0.70	Uncorrected	Pro 6H	8/4/2016 0:00	09:28:40am	New	Sensor	08042016 - Class 1.SSF
SU 1	0.8	39,163	396195.48	4566619.14	1291.474	1.20	0.70	Uncorrected	Pro 6H	8/4/2016 0:00	09:29:18am	New	Sensor	08042016 - Class 1.SSF
SU 1	0.8	39,160	396185.8	4566624	1291.777	1.20	0.70	Uncorrected	Pro 6H	8/4/2016 0:00	09:33:31am	New	Sensor	08042016 - Class 1.SSF
SU 1	0.8	39,159	396188.55	4566623.92	1290.953	1.20	0.60	Uncorrected	Pro 6H	8/4/2016 0:00	08:19:53am	New	Sensor	08042016 - Class 1.SSF
SU 1	0.8	39,157	396197.11	4566611.16	1291.14	1.40	0.70	Uncorrected	Pro 6H	8/4/2016 0:00	09:06:59am	New	Sensor	08042016 - Class 1.SSF
SU 1	0.79	39,134	396199.96	4566617.85	1289.835	1.40	0.70	Uncorrected	Pro 6H	8/4/2016 0:00	08:44:52am	New	Sensor	08042016 - Class 1.SSF
SU 1	0.79	39,106	396191.18	4566622.03	1291.468	1.20	0.70	Uncorrected	Pro 6H	8/4/2016 0:00	09:28:43am	New	Sensor	08042016 - Class 1.SSF
SU 1	0.78	39,087	396194.34	4566609.91	1291.742	1.40	0.80	Uncorrected	Pro 6H	8/4/2016 0:00	09:25:12am	New	Sensor	08042016 - Class 1.SSF
SU 1	0.77	39,045	396199.69	4566617.91	1289.951	1.40	0.70	Uncorrected	Pro 6H	8/4/2016 0:00	08:44:19am	New	Sensor	08042016 - Class 1.SSF
SU 1	0.76	39,043	396208.79	4566612.25	1289.77	1.40	0.70	Uncorrected	Pro 6H	8/4/2016 0:00	08:36:23am	New	Sensor	08042016 - Class 1.SSF
SU 1	0.75	39,009	396187.85	4566623.67	1291.493	1.20	0.70	Uncorrected	Pro 6H	8/4/2016 0:00	09:29:45am	New	Sensor	08042016 - Class 1.SSF
SU 1	0.75	39,006	396211.55	4566609.83	1290.145	1.20	0.60	Uncorrected	Pro 6H	8/4/2016 0:00	08:18:46am	New	Sensor	08042016 - Class 1.SSF
SU 1	0.74	38,978	396199.67	4566617.74	1289.876	1.40	0.70	Uncorrected	Pro 6H	8/4/2016 0:00	08:44:54am	New	Sensor	08042016 - Class 1.SSF
SU 1	0.74	38,972	396194.53	4566619.7	1291.448	1.20	0.70	Uncorrected	Pro 6H	8/4/2016 0:00	09:29:20am	New	Sensor	08042016 - Class 1.SSF
SU 1	0.73	38,944	396193.47	4566621.07	1291.457	1.20	0.70	Uncorrected	Pro 6H	8/4/2016 0:00	09:27:06am	New	Sensor	08042016 - Class 1.SSF
SU 1	0.73	38,934	396208.51	4566612.09	1289.805	1.40	0.70	Uncorrected	Pro 6H	8/4/2016 0:00	08:36:27am	New	Sensor	08042016 - Class 1.SSF
SU 1	0.73	38,931	396191.22	4566622.04	1291.477	1.20	0.70	Uncorrected	Pro 6H	8/4/2016 0:00	09:28:45am	New	Sensor	08042016 - Class 1.SSF
SU 1	0.73	38,926	396197.63	4566618.25	1290.872	1.20	0.60	Uncorrected	Pro 6H	8/4/2016 0:00	08:19:32am	New	Sensor	08042016 - Class 1.SSF
SU 1	0.72	38,901	396183.83	4566626.02	1292.021	1.20	0.70	Uncorrected	Pro 6H	8/4/2016 0:00	09:28:04am	New	Sensor	08042016 - Class 1.SSF
SU 1	0.72	38,889	396195.21	4566619.56	1290.868	1.20	0.60	Uncorrected	Pro 6H	8/4/2016 0:00	08:19:38am	New	Sensor	08042016 - Class 1.SSF
SU 1	0.71	38,887	396199.8	4566618.56	1289.89	1.40	0.70	Uncorrected	Pro 6H	8/4/2016 0:00	08:44:16am	New	Sensor	08042016 - Class 1.SSF
SU 1	0.71	38,886	396186.78	4566623.5	1291.706	1.20	0.70	Uncorrected	Pro 6H	8/4/2016 0:00	09:33:25am	New	Sensor	08042016 - Class 1.SSF
SU 1	0.71	38,865	396192.6	4566621.44	1291.488	1.20	0.70	Uncorrected	Pro 6H	8/4/2016 0:00	09:28:55am	New	Sensor	08042016 - Class 1.SSF
SU 1	0.71	38,865	396193.96	4566620.27	1291.545	1.20	0.70	Uncorrected	Pro 6H	8/4/2016 0:00	09:29:02am	New	Sensor	08042016 - Class 1.SSF
SU 1	0.71	38,857	396196.07	4566609.52	1291.652	1.40	0.80	Uncorrected	Pro 6H	8/4/2016 0:00	09:24:28am	New	Sensor	08042016 - Class 1.SSF
SU 1	0.7	38,856	396200.22	4566617.99	1289.824	1.40	0.70	Uncorrected	Pro 6H	8/4/2016 0:00	08:44:49am	New	Sensor	08042016 - Class 1.SSF
SU 1	0.7	38,837	396188.26	4566623.74	1290.98	1.20	0.60	Uncorrected	Pro 6H	8/4/2016 0:00	08:19:55am	New	Sensor	08042016 - Class 1.SSF
SU 1	0.69	38,816	396192.02	4566620.9	1291.566	1.20	0.70	Uncorrected	Pro 6H	8/4/2016 0:00	09:32:40am	New	Sensor	08042016 - Class 1.SSF
SU 1	0.68	38,785	396208.79	4566612.21	1289.75	1.40	0.70	Uncorrected	Pro 6H	8/4/2016 0:00	08:36:25am	New	Sensor	08042016 - Class 1.SSF

SU	Z-Score	CPM	Easting	Northing	MSL	PDOP	HDOP	CorrType	RcvrType	GPS_Date	GPS_Time	Update	FeatName	Datafile
SU 1	0.67	38,757	396211.65	4566609.78	1290.153	1.20	0.60	Uncorrected	Pro 6H	8/4/2016 0:00	08:18:41am	New	Sensor	08042016 - Class 1.SSF
SU 1	0.67	38,733	396183.88	4566625.01	1291.798	1.20	0.70	Uncorrected	Pro 6H	8/4/2016 0:00	09:33:34am	New	Sensor	08042016 - Class 1.SSF
SU 1	0.66	38,732	396187.31	4566623.89	1291.486	1.20	0.70	Uncorrected	Pro 6H	8/4/2016 0:00	09:29:46am	New	Sensor	08042016 - Class 1.SSF
SU 1	0.66	38,727	396195.4	4566619.38	1291.319	1.40	0.80	Uncorrected	Pro 6H	8/4/2016 0:00	09:30:46am	New	Sensor	08042016 - Class 1.SSF
SU 1	0.66	38,726	396191.21	4566622.02	1291.474	1.20	0.70	Uncorrected	Pro 6H	8/4/2016 0:00	09:28:44am	New	Sensor	08042016 - Class 1.SSF
SU 1	0.66	38,704	396197.63	4566618.23	1290.877	1.20	0.60	Uncorrected	Pro 6H	8/4/2016 0:00	08:19:31am	New	Sensor	08042016 - Class 1.SSF
SU 1	0.65	38,695	396191.25	4566622.06	1291.469	1.20	0.70	Uncorrected	Pro 6H	8/4/2016 0:00	09:28:47am	New	Sensor	08042016 - Class 1.SSF
SU 1	0.65	38,677	396186.78	4566623.72	1291.697	1.20	0.70	Uncorrected	Pro 6H	8/4/2016 0:00	09:32:22am	New	Sensor	08042016 - Class 1.SSF
SU 1	0.65	38,676	396186.63	4566624.1	1291.547	1.20	0.70	Uncorrected	Pro 6H	8/4/2016 0:00	09:30:00am	New	Sensor	08042016 - Class 1.SSF
SU 1	0.65	38,671	396211.57	4566609.79	1290.172	1.20	0.60	Uncorrected	Pro 6H	8/4/2016 0:00	08:18:47am	New	Sensor	08042016 - Class 1.SSF
SU 1	0.64	38,663	396193.1	4566620.58	1291.44	1.40	0.80	Uncorrected	Pro 6H	8/4/2016 0:00	09:30:42am	New	Sensor	08042016 - Class 1.SSF
SU 1	0.64	38,655	396209.4	4566611.72	1289.746	1.40	0.70	Uncorrected	Pro 6H	8/4/2016 0:00	08:35:12am	New	Sensor	08042016 - Class 1.SSF
SU 1	0.63	38,635	396194.89	4566609.45	1291.69	1.40	0.80	Uncorrected	Pro 6H	8/4/2016 0:00	09:24:26am	New	Sensor	08042016 - Class 1.SSF
SU 1	0.63	38,621	396186.19	4566624.35	1291.764	1.20	0.70	Uncorrected	Pro 6H	8/4/2016 0:00	09:31:52am	New	Sensor	08042016 - Class 1.SSF
SU 1	0.62	38,606	396195.73	4566619.44	1291.535	1.20	0.70	Uncorrected	Pro 6H	8/4/2016 0:00	09:26:01am	New	Sensor	08042016 - Class 1.SSF
SU 1	0.62	38,582	396194.64	4566619.99	1290.883	1.20	0.60	Uncorrected	Pro 6H	8/4/2016 0:00	08:19:39am	New	Sensor	08042016 - Class 1.SSF
SU 1	0.62	38,580	396186.01	4566624.89	1291.716	1.20	0.70	Uncorrected	Pro 6H	8/4/2016 0:00	09:27:47am	New	Sensor	08042016 - Class 1.SSF
SU 1	0.61	38,558	396195.72	4566619.2	1290.85	1.20	0.60	Uncorrected	Pro 6H	8/4/2016 0:00	08:19:37am	New	Sensor	08042016 - Class 1.SSF
SU 1	0.61	38,553	396199.98	4566617.76	1289.828	1.40	0.70	Uncorrected	Pro 6H	8/4/2016 0:00	08:44:53am	New	Sensor	08042016 - Class 1.SSF
SU 1	0.61	38,549	396197.37	4566618.6	1291.58	1.30	0.80	Uncorrected	Pro 6H	8/4/2016 0:00	09:25:58am	New	Sensor	08042016 - Class 1.SSF
SU 1	0.6	38,516	396192.51	4566621.44	1291.488	1.20	0.70	Uncorrected	Pro 6H	8/4/2016 0:00	09:28:56am	New	Sensor	08042016 - Class 1.SSF
SU 1	0.59	38,506	396196.25	4566619.14	1291.505	1.20	0.70	Uncorrected	Pro 6H	8/4/2016 0:00	09:26:00am	New	Sensor	08042016 - Class 1.SSF
SU 1	0.59	38,492	396210.84	4566610.28	1290.142	1.20	0.60	Uncorrected	Pro 6H	8/4/2016 0:00	08:18:49am	New	Sensor	08042016 - Class 1.SSF
SU 1	0.58	38,480	396192.07	4566621.26	1291.373	1.20	0.70	Uncorrected	Pro 6H	8/4/2016 0:00	09:29:24am	New	Sensor	08042016 - Class 1.SSF
SU 1	0.58	38,466	396193.28	4566621.06	1291.538	1.20	0.70	Uncorrected	Pro 6H	8/4/2016 0:00	09:26:06am	New	Sensor	08042016 - Class 1.SSF
SU 1	0.58	38,466	396191.2	4566622.01	1291.467	1.20	0.70	Uncorrected	Pro 6H	8/4/2016 0:00	09:28:42am	New	Sensor	08042016 - Class 1.SSF
SU 1	0.58	38,461	396192.56	4566621.39	1290.828	1.20	0.60	Uncorrected	Pro 6H	8/4/2016 0:00	08:19:43am	New	Sensor	08042016 - Class 1.SSF
SU 1	0.58	38,458	396193.04	4566620.65	1290.558	1.20	0.60	Uncorrected	Pro 6H	8/4/2016 0:00	08:20:32am	New	Sensor	08042016 - Class 1.SSF
SU 1	0.57	38,444	396193.08	4566620.63	1290.54	1.20	0.60	Uncorrected	Pro 6H	8/4/2016 0:00	08:20:33am	New	Sensor	08042016 - Class 1.SSF
SU 1	0.57	38,444	396193.56	4566610.29	1291.858	1.40	0.80	Uncorrected	Pro 6H	8/4/2016 0:00	09:25:27am	New	Sensor	08042016 - Class 1.SSF
SU 1	0.57	38,441	396192.13	4566621.68	1291.471	1.20	0.70	Uncorrected	Pro 6H	8/4/2016 0:00	09:26:08am	New	Sensor	08042016 - Class 1.SSF
SU 1	0.57	38,427	396186.9	4566623.5	1291.729	1.20	0.70	Uncorrected	Pro 6H	8/4/2016 0:00	09:33:24am	New	Sensor	08042016 - Class 1.SSF
SU 1	0.57	38,426	396193.41	4566609.3	1291.673	1.40	0.80	Uncorrected	Pro 6H	8/4/2016 0:00	09:24:47am	New	Sensor	08042016 - Class 1.SSF
SU 1	0.56	38,419	396186.22	4566624.72	1291.684	1.20	0.70	Uncorrected	Pro 6H	8/4/2016 0:00	09:30:06am	New	Sensor	08042016 - Class 1.SSF
SU 1	0.56	38,410	396184.14	4566625.87	1291.668	1.20	0.70	Uncorrected	Pro 6H	8/4/2016 0:00	09:30:21am	New	Sensor	08042016 - Class 1.SSF
SU 1	0.56	38,399	396207.77	4566611.68	1289.877	1.40	0.70	Uncorrected	Pro 6H	8/4/2016 0:00	08:35:54am	New	Sensor	08042016 - Class 1.SSF
SU 1	0.56	38,395	396199.27	4566617.94	1289.93	1.40	0.70	Uncorrected	Pro 6H	8/4/2016 0:00	08:44:14am	New	Sensor	08042016 - Class 1.SSF
SU 1	0.55	38,365	396199.29	4566618.51	1289.947	1.40	0.70	Uncorrected	Pro 6H	8/4/2016 0:00	08:43:13am	New	Sensor	08042016 - Class 1.SSF
SU 1	0.54	38,352	396195.92	4566612.71	1291.264	1.40	0.70	Uncorrected	Pro 6H	8/4/2016 0:00	09:09:29am	New	Sensor	08042016 - Class 1.SSF
SU 1	0.54	38,352	396186.82	4566624.02	1291.516	1.40	0.80	Uncorrected	Pro 6H	8/4/2016 0:00	09:31:28am	New	Sensor	08042016 - Class 1.SSF
SU 1	0.54	38,333	396186.82	4566624.16	1291.524	1.20	0.70	Uncorrected	Pro 6H	8/4/2016 0:00	09:29:47am	New	Sensor	08042016 - Class 1.SSF
SU 1	0.54	38,331	396199.48	4566618.3	1289.931	1.40	0.70	Uncorrected	Pro 6H	8/4/2016 0:00	08:43:13am	New	Sensor	08042016 - Class 1.SSF
SU 1	0.53	38,325	396187.21	4566623.72	1291.491	1.40	0.80	Uncorrected	Pro 6H	8/4/2016 0:00	09:30:30am	New	Sensor	08042016 - Class 1.SSF
SU 1	0.53	38,316	396193.14	4566609.42	1291.652	1.40	0.80	Uncorrected	Pro 6H	8/4/2016 0:00	09:24:48am	New	Sensor	08042016 - Class 1.SSF
SU 1	0.53	38,313	396192.24	4566621.56	1291.202	1.20	0.70	Uncorrected	Pro 6H	8/4/2016 0:00	09:27:32am	New	Sensor	08042016 - Class 1.SSF
SU 1	0.53	38,306	396191.41	4566621.55	1291.355	1.20	0.70	Uncorrected	Pro 6H	8/4/2016 0:00	09:29:32am	New	Sensor	08042016 - Class 1.SSF
SU 1	0.52	38,291	396187.41	4566623.74	1291.484	1.40	0.80	Uncorrected	Pro 6H	8/4/2016 0:00	09:30:32am	New	Sensor	08042016 - Class 1.SSF
SU 1	0.52	38,285	396184.4	4566625.77	1292.022	1.20	0.70	Uncorrected	Pro 6H	8/4/2016 0:00	09:28:05am	New	Sensor	08042016 - Class 1.SSF
SU 1	0.52	38,273	396208.67	4566611.93	1289.721	1.40	0.70	Uncorrected	Pro 6H	8/4/2016 0:00	08:36:20am	New	Sensor	08042016 - Class 1.SSF
SU 1	0.52	38,268	396187.28	4566623.18	1291.646	1.20	0.70	Uncorrected	Pro 6H	8/4/2016 0:00	09:33:23am	New	Sensor	08042016 - Class 1.SSF
SU 1	0.51	38,264	396209.65	4566611.21	1289.863	1.40	0.70	Uncorrected	Pro 6H	8/4/2016 0:00	08:34:33am	New	Sensor	08042016 - Class 1.SSF
SU 1	0.51	38,260	396185.18	4566624.33	1291.815	1.20	0.70	Uncorrected	Pro 6H	8/4/2016 0:00	09:33:32am	New	Sensor	08042016 - Class 1.SSF

SU	Z-Score	CPM	Easting	Northing	MSL	PDOP	HDOP	CorrType	RcvrType	GPS_Date	GPS_Time	Update	FeatName	Datafile
SU 1	0.51	38,235	396192.24	4566620.56	1291.535	1.20	0.70	Uncorrected	Pro 6H	8/4/2016 0:00	09:33:08am	New	Sensor	08042016 - Class 1.SSF
SU 1	0.5	38,227	396196.87	4566618.84	1291.541	1.20	0.70	Uncorrected	Pro 6H	8/4/2016 0:00	09:25:59am	New	Sensor	08042016 - Class 1.SSF
SU 1	0.5	38,223	396194.23	4566609.92	1291.817	1.40	0.80	Uncorrected	Pro 6H	8/4/2016 0:00	09:25:37am	New	Sensor	08042016 - Class 1.SSF
SU 1	0.5	38,213	396191.07	4566621.52	1291.471	1.20	0.70	Uncorrected	Pro 6H	8/4/2016 0:00	09:32:39am	New	Sensor	08042016 - Class 1.SSF
SU 1	0.5	38,206	396193.91	4566620.84	1291.462	1.20	0.70	Uncorrected	Pro 6H	8/4/2016 0:00	09:27:07am	New	Sensor	08042016 - Class 1.SSF
SU 1	0.5	38,205	396189	4566622.63	1291.417	1.40	0.80	Uncorrected	Pro 6H	8/4/2016 0:00	09:31:20am	New	Sensor	08042016 - Class 1.SSF
SU 1	0.49	38,189	396186.67	4566624.32	1291.571	1.20	0.70	Uncorrected	Pro 6H	8/4/2016 0:00	09:29:50am	New	Sensor	08042016 - Class 1.SSF
SU 1	0.49	38,180	396191.46	4566621.6	1291.437	1.20	0.70	Uncorrected	Pro 6H	8/4/2016 0:00	09:29:26am	New	Sensor	08042016 - Class 1.SSF
SU 1	0.48	38,168	396186.17	4566624.63	1291.562	1.40	0.80	Uncorrected	Pro 6H	8/4/2016 0:00	09:30:25am	New	Sensor	08042016 - Class 1.SSF
SU 1	0.48	38,163	396194.73	4566611.29	1291.458	1.40	0.70	Uncorrected	Pro 6H	8/4/2016 0:00	09:10:31am	New	Sensor	08042016 - Class 1.SSF
SU 1	0.48	38,148	396196.23	4566613.3	1291.222	1.40	0.70	Uncorrected	Pro 6H	8/4/2016 0:00	09:09:30am	New	Sensor	08042016 - Class 1.SSF
SU 1	0.48	38,146	396196.22	4566619.17	1291.253	1.20	0.70	Uncorrected	Pro 6H	8/4/2016 0:00	09:27:22am	New	Sensor	08042016 - Class 1.SSF
SU 1	0.48	38,143	396191.71	4566621.05	1291.552	1.20	0.70	Uncorrected	Pro 6H	8/4/2016 0:00	09:32:40am	New	Sensor	08042016 - Class 1.SSF
SU 1	0.47	38,138	396192.18	4566621.59	1291.231	1.20	0.70	Uncorrected	Pro 6H	8/4/2016 0:00	09:27:33am	New	Sensor	08042016 - Class 1.SSF
SU 1	0.47	38,126	396195.74	4566619.42	1291.288	1.20	0.70	Uncorrected	Pro 6H	8/4/2016 0:00	09:27:23am	New	Sensor	08042016 - Class 1.SSF
SU 1	0.47	38,115	396195.81	4566618.88	1290.36	1.20	0.60	Uncorrected	Pro 6H	8/4/2016 0:00	08:20:39am	New	Sensor	08042016 - Class 1.SSF
SU 1	0.46	38,109	396188.57	4566623.87	1290.943	1.20	0.60	Uncorrected	Pro 6H	8/4/2016 0:00	08:19:54am	New	Sensor	08042016 - Class 1.SSF
SU 1	0.46	38,107	396210.94	4566610.87	1289.583	1.40	0.70	Uncorrected	Pro 6H	8/4/2016 0:00	08:33:09am	New	Sensor	08042016 - Class 1.SSF
SU 1	0.46	38,105	396197.97	4566617.67	1290.779	1.20	0.60	Uncorrected	Pro 6H	8/4/2016 0:00	08:19:28am	New	Sensor	08042016 - Class 1.SSF
SU 1	0.46	38,101	396187.22	4566623.71	1291.495	1.40	0.80	Uncorrected	Pro 6H	8/4/2016 0:00	09:30:30am	New	Sensor	08042016 - Class 1.SSF
SU 1	0.46	38,098	396186.03	4566623.8	1291.681	1.20	0.70	Uncorrected	Pro 6H	8/4/2016 0:00	09:33:50am	New	Sensor	08042016 - Class 1.SSF
SU 1	0.46	38,096	396188.09	4566623.79	1291.541	1.20	0.70	Uncorrected	Pro 6H	8/4/2016 0:00	09:27:43am	New	Sensor	08042016 - Class 1.SSF
SU 1	0.46	38,093	396198.48	4566609.88	1291.288	1.40	0.70	Uncorrected	Pro 6H	8/4/2016 0:00	09:10:59am	New	Sensor	08042016 - Class 1.SSF
SU 1	0.46	38,088	396196.24	4566618.63	1290.344	1.20	0.60	Uncorrected	Pro 6H	8/4/2016 0:00	08:20:40am	New	Sensor	08042016 - Class 1.SSF
SU 1	0.45	38,078	396191.41	4566621.67	1291.285	1.40	0.80	Uncorrected	Pro 6H	8/4/2016 0:00	09:30:39am	New	Sensor	08042016 - Class 1.SSF
SU 1	0.45	38,055	396207.75	4566612.13	1290.05	1.40	0.70	Uncorrected	Pro 6H	8/4/2016 0:00	08:37:22am	New	Sensor	08042016 - Class 1.SSF
SU 1	0.44	38,036	396208.23	4566611.71	1290.324	1.20	0.60	Uncorrected	Pro 6H	8/4/2016 0:00	08:18:56am	New	Sensor	08042016 - Class 1.SSF
SU 1	0.44	38,024	396197.34	4566610.7	1291.123	1.40	0.70	Uncorrected	Pro 6H	8/4/2016 0:00	09:06:03am	New	Sensor	08042016 - Class 1.SSF
SU 1	0.44	38,019	396189.34	4566623.2	1290.926	1.20	0.60	Uncorrected	Pro 6H	8/4/2016 0:00	08:19:49am	New	Sensor	08042016 - Class 1.SSF
SU 1	0.43	37,998	396187.75	4566623.43	1291.421	1.40	0.80	Uncorrected	Pro 6H	8/4/2016 0:00	09:31:26am	New	Sensor	08042016 - Class 1.SSF
SU 1	0.43	37,991	396190.63	4566622.63	1291.521	1.20	0.70	Uncorrected	Pro 6H	8/4/2016 0:00	09:26:11am	New	Sensor	08042016 - Class 1.SSF
SU 1	0.43	37,988	396191.39	4566621.63	1291.39	1.20	0.70	Uncorrected	Pro 6H	8/4/2016 0:00	09:29:30am	New	Sensor	08042016 - Class 1.SSF
SU 1	0.42	37,984	396192.44	4566621.72	1291.277	1.20	0.70	Uncorrected	Pro 6H	8/4/2016 0:00	09:27:04am	New	Sensor	08042016 - Class 1.SSF
SU 1	0.42	37,974	396199.57	4566617.44	1289.925	1.40	0.70	Uncorrected	Pro 6H	8/4/2016 0:00	08:44:55am	New	Sensor	08042016 - Class 1.SSF
SU 1	0.42	37,973	396196.86	4566611.99	1291.127	1.40	0.70	Uncorrected	Pro 6H	8/4/2016 0:00	09:07:45am	New	Sensor	08042016 - Class 1.SSF
SU 1	0.42	37,973	396196.01	4566618.88	1291.44	1.20	0.70	Uncorrected	Pro 6H	8/4/2016 0:00	09:29:17am	New	Sensor	08042016 - Class 1.SSF
SU 1	0.42	37,968	396188.72	4566622.78	1291.556	1.20	0.70	Uncorrected	Pro 6H	8/4/2016 0:00	09:32:35am	New	Sensor	08042016 - Class 1.SSF
SU 1	0.42	37,960	396193.83	4566620.18	1290.469	1.20	0.60	Uncorrected	Pro 6H	8/4/2016 0:00	08:20:35am	New	Sensor	08042016 - Class 1.SSF
SU 1	0.41	37,947	396195.57	4566619.84	1291.331	1.20	0.70	Uncorrected	Pro 6H	8/4/2016 0:00	09:27:10am	New	Sensor	08042016 - Class 1.SSF
SU 1	0.41	37,946	396186.53	4566624.22	1291.609	1.20	0.70	Uncorrected	Pro 6H	8/4/2016 0:00	09:30:03am	New	Sensor	08042016 - Class 1.SSF
SU 1	0.41	37,942	396191.16	4566622.08	1291.448	1.20	0.70	Uncorrected	Pro 6H	8/4/2016 0:00	09:28:38am	New	Sensor	08042016 - Class 1.SSF
SU 1	0.41	37,941	396195.12	4566619.39	1291.466	1.20	0.70	Uncorrected	Pro 6H	8/4/2016 0:00	09:29:18am	New	Sensor	08042016 - Class 1.SSF
SU 1	0.41	37,929	396192.08	4566621.21	1291.359	1.40	0.80	Uncorrected	Pro 6H	8/4/2016 0:00	09:30:40am	New	Sensor	08042016 - Class 1.SSF
SU 1	0.4	37,906	396200.1	4566610.29	1290.924	1.40	0.70	Uncorrected	Pro 6H	8/4/2016 0:00	09:00:07am	New	Sensor	08042016 - Class 1.SSF
SU 1	0.4	37,903	396191.22	4566622.04	1291.478	1.20	0.70	Uncorrected	Pro 6H	8/4/2016 0:00	09:28:46am	New	Sensor	08042016 - Class 1.SSF
SU 1	0.4	37,899	396211.52	4566609.91	1290.145	1.20	0.60	Uncorrected	Pro 6H	8/4/2016 0:00	08:18:44am	New	Sensor	08042016 - Class 1.SSF
SU 1	0.39	37,887	396191.16	4566622.07	1291.445	1.20	0.70	Uncorrected	Pro 6H	8/4/2016 0:00	09:28:37am	New	Sensor	08042016 - Class 1.SSF
SU 1	0.38	37,856	396191.21	4566621.11	1291.48	1.20	0.70	Uncorrected	Pro 6H	8/4/2016 0:00	09:33:12am	New	Sensor	08042016 - Class 1.SSF
SU 1	0.38	37,851	396196.27	4566609.93	1291.119	1.40	0.70	Uncorrected	Pro 6H	8/4/2016 0:00	09:07:02am	New	Sensor	08042016 - Class 1.SSF
SU 1	0.38	37,846	396210.59	4566610.8	1289.629	1.40	0.70	Uncorrected	Pro 6H	8/4/2016 0:00	08:33:10am	New	Sensor	08042016 - Class 1.SSF
SU 1	0.38	37,844	396197.36	4566611.22	1291.138	1.40	0.70	Uncorrected	Pro 6H	8/4/2016 0:00	09:06:27am	New	Sensor	08042016 - Class 1.SSF
SU 1	0.38	37,841	396193.34	4566620.51	1290.509	1.20	0.60	Uncorrected	Pro 6H	8/4/2016 0:00	08:20:34am	New	Sensor	08042016 - Class 1.SSF

SU	Z-Score	CPM	Easting	Northing	MSL	PDOP	HDOP	CorrType	RcvrType	GPS_Date	GPS_Time	Update	FeatName	Datafile
SU 1	0.38	37,833	396199.26	4566617.52	1289.9	1.40	0.70	Uncorrected	Pro 6H	8/4/2016 0:00	08:44:39am	New	Sensor	08042016 - Class 1.SSF
SU 1	0.37	37,830	396205.41	4566610.24	1290.188	1.40	0.70	Uncorrected	Pro 6H	8/4/2016 0:00	08:40:36am	New	Sensor	08042016 - Class 1.SSF
SU 1	0.37	37,820	396194.74	4566620.1	1291.569	1.20	0.70	Uncorrected	Pro 6H	8/4/2016 0:00	09:26:03am	New	Sensor	08042016 - Class 1.SSF
SU 1	0.37	37,810	396208	4566611.99	1290.149	1.40	0.70	Uncorrected	Pro 6H	8/4/2016 0:00	08:36:57am	New	Sensor	08042016 - Class 1.SSF
SU 1	0.36	37,791	396189.8	4566622	1291.516	1.20	0.70	Uncorrected	Pro 6H	8/4/2016 0:00	09:33:15am	New	Sensor	08042016 - Class 1.SSF
SU 1	0.36	37,788	396195.01	4566620.21	1291.395	1.20	0.70	Uncorrected	Pro 6H	8/4/2016 0:00	09:27:09am	New	Sensor	08042016 - Class 1.SSF
SU 1	0.36	37,785	396183.76	4566625.68	1291.62	1.20	0.70	Uncorrected	Pro 6H	8/4/2016 0:00	09:31:37am	New	Sensor	08042016 - Class 1.SSF
SU 1	0.36	37,783	396197.74	4566609.27	1291.662	1.40	0.80	Uncorrected	Pro 6H	8/4/2016 0:00	09:24:01am	New	Sensor	08042016 - Class 1.SSF
SU 1	0.35	37,761	396200.01	4566610.97	1290.808	1.40	0.70	Uncorrected	Pro 6H	8/4/2016 0:00	09:00:54am	New	Sensor	08042016 - Class 1.SSF
SU 1	0.35	37,749	396198.71	4566616.76	1289.993	1.40	0.70	Uncorrected	Pro 6H	8/4/2016 0:00	08:49:25am	New	Sensor	08042016 - Class 1.SSF
SU 1	0.35	37,747	396191.13	4566622.05	1291.444	1.20	0.70	Uncorrected	Pro 6H	8/4/2016 0:00	09:28:34am	New	Sensor	08042016 - Class 1.SSF
SU 1	0.34	37,728	396192.22	4566620.54	1291.551	1.20	0.70	Uncorrected	Pro 6H	8/4/2016 0:00	09:33:08am	New	Sensor	08042016 - Class 1.SSF
SU 1	0.34	37,726	396207.54	4566611.89	1290.091	1.40	0.70	Uncorrected	Pro 6H	8/4/2016 0:00	08:36:55am	New	Sensor	08042016 - Class 1.SSF
SU 1	0.34	37,721	396193.64	4566609.25	1291.727	1.40	0.80	Uncorrected	Pro 6H	8/4/2016 0:00	09:24:24am	New	Sensor	08042016 - Class 1.SSF
SU 1	0.33	37,701	396200.19	4566609.66	1290.407	1.40	0.70	Uncorrected	Pro 6H	8/4/2016 0:00	08:50:12am	New	Sensor	08042016 - Class 1.SSF
SU 1	0.33	37,700	396199.5	4566616.66	1290.644	1.20	0.60	Uncorrected	Pro 6H	8/4/2016 0:00	08:19:24am	New	Sensor	08042016 - Class 1.SSF
SU 1	0.33	37,699	396200.33	4566611.37	1290.833	1.40	0.70	Uncorrected	Pro 6H	8/4/2016 0:00	09:00:34am	New	Sensor	08042016 - Class 1.SSF
SU 1	0.33	37,694	396191.29	4566622.05	1291.399	1.20	0.70	Uncorrected	Pro 6H	8/4/2016 0:00	09:28:48am	New	Sensor	08042016 - Class 1.SSF
SU 1	0.33	37,689	396186.62	4566624.31	1291.58	1.20	0.70	Uncorrected	Pro 6H	8/4/2016 0:00	09:29:51am	New	Sensor	08042016 - Class 1.SSF
SU 1	0.33	37,687	396187.28	4566623.81	1291.512	1.40	0.80	Uncorrected	Pro 6H	8/4/2016 0:00	09:30:29am	New	Sensor	08042016 - Class 1.SSF
SU 1	0.33	37,686	396191.4	4566621.56	1291.352	1.20	0.70	Uncorrected	Pro 6H	8/4/2016 0:00	09:29:34am	New	Sensor	08042016 - Class 1.SSF
SU 1	0.33	37,681	396186.76	4566623.55	1291.705	1.20	0.70	Uncorrected	Pro 6H	8/4/2016 0:00	09:33:26am	New	Sensor	08042016 - Class 1.SSF
SU 1	0.33	37,679	396206.05	4566611.38	1290.044	1.40	0.70	Uncorrected	Pro 6H	8/4/2016 0:00	08:36:33am	New	Sensor	08042016 - Class 1.SSF
SU 1	0.32	37,671	396196.5	4566611.28	1291.083	1.40	0.70	Uncorrected	Pro 6H	8/4/2016 0:00	09:07:05am	New	Sensor	08042016 - Class 1.SSF
SU 1	0.32	37,667	396208.01	4566610.6	1290.003	1.40	0.70	Uncorrected	Pro 6H	8/4/2016 0:00	08:34:02am	New	Sensor	08042016 - Class 1.SSF
SU 1	0.32	37,664	396193.48	4566619.68	1291.561	1.20	0.70	Uncorrected	Pro 6H	8/4/2016 0:00	09:33:03am	New	Sensor	08042016 - Class 1.SSF
SU 1	0.32	37,659	396193.51	4566609.81	1291.608	1.40	0.80	Uncorrected	Pro 6H	8/4/2016 0:00	09:24:49am	New	Sensor	08042016 - Class 1.SSF
SU 1	0.32	37,657	396206.62	4566610.67	1290.025	1.40	0.70	Uncorrected	Pro 6H	8/4/2016 0:00	08:34:41am	New	Sensor	08042016 - Class 1.SSF
SU 1	0.32	37,653	396199.59	4566618.09	1289.948	1.40	0.70	Uncorrected	Pro 6H	8/4/2016 0:00	08:43:16am	New	Sensor	08042016 - Class 1.SSF
SU 1	0.31	37,639	396195.94	4566612.79	1291.328	1.40	0.70	Uncorrected	Pro 6H	8/4/2016 0:00	09:09:42am	New	Sensor	08042016 - Class 1.SSF
SU 1	0.31	37,633	396196.02	4566618.84	1291.227	1.40	0.80	Uncorrected	Pro 6H	8/4/2016 0:00	09:30:48am	New	Sensor	08042016 - Class 1.SSF
SU 1	0.31	37,632	396199.49	4566609.37	1290.915	1.40	0.70	Uncorrected	Pro 6H	8/4/2016 0:00	09:00:30am	New	Sensor	08042016 - Class 1.SSF
SU 1	0.31	37,617	396195.98	4566610.1	1291.642	1.40	0.80	Uncorrected	Pro 6H	8/4/2016 0:00	09:25:15am	New	Sensor	08042016 - Class 1.SSF
SU 1	0.3	37,609	396187.29	4566623.56	1291.448	1.40	0.80	Uncorrected	Pro 6H	8/4/2016 0:00	09:31:26am	New	Sensor	08042016 - Class 1.SSF
SU 1	0.3	37,606	396192.79	4566621.38	1291.492	1.20	0.70	Uncorrected	Pro 6H	8/4/2016 0:00	09:26:07am	New	Sensor	08042016 - Class 1.SSF
SU 1	0.3	37,606	396194.01	4566619.68	1291.582	1.40	0.80	Uncorrected	Pro 6H	8/4/2016 0:00	09:31:09am	New	Sensor	08042016 - Class 1.SSF
SU 1	0.3	37,606	396185.72	4566624.49	1291.8	1.20	0.70	Uncorrected	Pro 6H	8/4/2016 0:00	09:31:52am	New	Sensor	08042016 - Class 1.SSF
SU 1	0.3	37,597	396197.03	4566610.73	1291.145	1.40	0.70	Uncorrected	Pro 6H	8/4/2016 0:00	09:06:07am	New	Sensor	08042016 - Class 1.SSF
SU 1	0.3	37,588	396187.23	4566623.89	1291.484	1.40	0.80	Uncorrected	Pro 6H	8/4/2016 0:00	09:30:28am	New	Sensor	08042016 - Class 1.SSF
SU 1	0.3	37,587	396196.84	4566611.76	1291.026	1.40	0.70	Uncorrected	Pro 6H	8/4/2016 0:00	09:07:06am	New	Sensor	08042016 - Class 1.SSF
SU 1	0.3	37,586	396194.02	4566620.54	1291.329	1.20	0.70	Uncorrected	Pro 6H	8/4/2016 0:00	09:27:27am	New	Sensor	08042016 - Class 1.SSF
SU 1	0.3	37,583	396194.68	4566611.18	1291.458	1.40	0.70	Uncorrected	Pro 6H	8/4/2016 0:00	09:10:53am	New	Sensor	08042016 - Class 1.SSF
SU 1	0.29	37,579	396195.68	4566612.4	1291.334	1.40	0.70	Uncorrected	Pro 6H	8/4/2016 0:00	09:09:43am	New	Sensor	08042016 - Class 1.SSF
SU 1	0.29	37,577	396191.76	4566621.96	1291.217	1.20	0.70	Uncorrected	Pro 6H	8/4/2016 0:00	09:27:03am	New	Sensor	08042016 - Class 1.SSF
SU 1	0.29	37,570	396187.21	4566624.33	1291.659	1.20	0.70	Uncorrected	Pro 6H	8/4/2016 0:00	09:26:17am	New	Sensor	08042016 - Class 1.SSF
SU 1	0.29	37,561	396200.1	4566618.39	1289.846	1.40	0.70	Uncorrected	Pro 6H	8/4/2016 0:00	08:44:17am	New	Sensor	08042016 - Class 1.SSF
SU 1	0.29	37,561	396184.88	4566625.54	1292.053	1.20	0.70	Uncorrected	Pro 6H	8/4/2016 0:00	09:28:06am	New	Sensor	08042016 - Class 1.SSF
SU 1	0.28	37,543	396195.57	4566618.59	1291.459	1.40	0.80	Uncorrected	Pro 6H	8/4/2016 0:00	09:31:04am	New	Sensor	08042016 - Class 1.SSF
SU 1	0.28	37,542	396195.97	4566610.32	1291.104	1.40	0.70	Uncorrected	Pro 6H	8/4/2016 0:00	09:07:03am	New	Sensor	08042016 - Class 1.SSF
SU 1	0.28	37,542	396193.6	4566619.61	1291.55	1.20	0.70	Uncorrected	Pro 6H	8/4/2016 0:00	09:33:01am	New	Sensor	08042016 - Class 1.SSF
SU 1	0.28	37,541	396188.61	4566623.11	1291.437	1.20	0.70	Uncorrected	Pro 6H	8/4/2016 0:00	09:29:42am	New	Sensor	08042016 - Class 1.SSF
SU 1	0.28	37,540	396194.24	4566609.31	1291.7	1.40	0.80	Uncorrected	Pro 6H	8/4/2016 0:00	09:24:25am	New	Sensor	08042016 - Class 1.SSF

SU	Z-Score	CPM	Easting	Northing	MSL	PDOP	HDOP	CorrType	RcvrType	GPS_Date	GPS_Time	Update	FeatName	Datafile
SU 1	0.28	37,536	396208.74	4566612.16	1289.772	1.40	0.70	Uncorrected	Pro 6H	8/4/2016 0:00	08:36:26am	New	Sensor	08042016 - Class 1.SSF
SU 1	0.28	37,533	396194.76	4566611.52	1291.443	1.40	0.70	Uncorrected	Pro 6H	8/4/2016 0:00	09:10:52am	New	Sensor	08042016 - Class 1.SSF
SU 1	0.28	37,530	396195.37	4566609.47	1291.698	1.40	0.80	Uncorrected	Pro 6H	8/4/2016 0:00	09:24:43am	New	Sensor	08042016 - Class 1.SSF
SU 1	0.27	37,518	396212.14	4566609.53	1290.121	1.20	0.60	Uncorrected	Pro 6H	8/4/2016 0:00	08:18:39am	New	Sensor	08042016 - Class 1.SSF
SU 1	0.27	37,513	396195.15	4566618.57	1291.438	1.20	0.70	Uncorrected	Pro 6H	8/4/2016 0:00	09:32:58am	New	Sensor	08042016 - Class 1.SSF
SU 1	0.27	37,513	396187.7	4566623.11	1291.627	1.20	0.70	Uncorrected	Pro 6H	8/4/2016 0:00	09:33:22am	New	Sensor	08042016 - Class 1.SSF
SU 1	0.27	37,512	396188.94	4566623.48	1291.574	1.20	0.70	Uncorrected	Pro 6H	8/4/2016 0:00	09:26:14am	New	Sensor	08042016 - Class 1.SSF
SU 1	0.27	37,502	396191.15	4566622.11	1291.423	1.20	0.70	Uncorrected	Pro 6H	8/4/2016 0:00	09:28:29am	New	Sensor	08042016 - Class 1.SSF
SU 1	0.27	37,501	396184.13	4566624.84	1291.857	1.20	0.70	Uncorrected	Pro 6H	8/4/2016 0:00	09:33:45am	New	Sensor	08042016 - Class 1.SSF
SU 1	0.27	37,495	396197.19	4566609.31	1291.665	1.40	0.80	Uncorrected	Pro 6H	8/4/2016 0:00	09:24:00am	New	Sensor	08042016 - Class 1.SSF
SU 1	0.26	37,477	396186.64	4566624.33	1291.578	1.20	0.70	Uncorrected	Pro 6H	8/4/2016 0:00	09:29:50am	New	Sensor	08042016 - Class 1.SSF
SU 1	0.26	37,477	396186.68	4566623.58	1291.728	1.20	0.70	Uncorrected	Pro 6H	8/4/2016 0:00	09:33:28am	New	Sensor	08042016 - Class 1.SSF
SU 1	0.26	37,461	396194.56	4566619.49	1291.511	1.40	0.80	Uncorrected	Pro 6H	8/4/2016 0:00	09:31:07am	New	Sensor	08042016 - Class 1.SSF
SU 1	0.26	37,459	396197.65	4566615.7	1291.127	1.40	0.70	Uncorrected	Pro 6H	8/4/2016 0:00	09:09:14am	New	Sensor	08042016 - Class 1.SSF
SU 1	0.26	37,458	396192.97	4566620.23	1291.535	1.20	0.70	Uncorrected	Pro 6H	8/4/2016 0:00	09:32:42am	New	Sensor	08042016 - Class 1.SSF
SU 1	0.25	37,455	396188.19	4566623.99	1291.326	1.20	0.70	Uncorrected	Pro 6H	8/4/2016 0:00	09:26:56am	New	Sensor	08042016 - Class 1.SSF
SU 1	0.25	37,443	396191.29	4566621.95	1291.401	1.20	0.70	Uncorrected	Pro 6H	8/4/2016 0:00	09:28:49am	New	Sensor	08042016 - Class 1.SSF
SU 1	0.25	37,440	396197.69	4566613.2	1290.991	1.40	0.70	Uncorrected	Pro 6H	8/4/2016 0:00	09:07:09am	New	Sensor	08042016 - Class 1.SSF
SU 1	0.25	37,436	396204.55	4566613.23	1290.14	1.40	0.70	Uncorrected	Pro 6H	8/4/2016 0:00	08:40:56am	New	Sensor	08042016 - Class 1.SSF
SU 1	0.24	37,420	396196.66	4566609.26	1291.701	1.40	0.80	Uncorrected	Pro 6H	8/4/2016 0:00	09:23:59am	New	Sensor	08042016 - Class 1.SSF
SU 1	0.24	37,418	396189.19	4566623.4	1291.354	1.20	0.70	Uncorrected	Pro 6H	8/4/2016 0:00	09:26:58am	New	Sensor	08042016 - Class 1.SSF
SU 1	0.24	37,412	396208.85	4566612.04	1289.681	1.40	0.70	Uncorrected	Pro 6H	8/4/2016 0:00	08:35:49am	New	Sensor	08042016 - Class 1.SSF
SU 1	0.24	37,412	396192.52	4566621	1291.417	1.40	0.80	Uncorrected	Pro 6H	8/4/2016 0:00	09:30:41am	New	Sensor	08042016 - Class 1.SSF
SU 1	0.23	37,391	396194.48	4566620.52	1291.444	1.20	0.70	Uncorrected	Pro 6H	8/4/2016 0:00	09:27:08am	New	Sensor	08042016 - Class 1.SSF
SU 1	0.23	37,385	396194.07	4566619.8	1291.588	1.40	0.80	Uncorrected	Pro 6H	8/4/2016 0:00	09:31:08am	New	Sensor	08042016 - Class 1.SSF
SU 1	0.23	37,383	396187.7	4566624.35	1291.359	1.20	0.70	Uncorrected	Pro 6H	8/4/2016 0:00	09:26:55am	New	Sensor	08042016 - Class 1.SSF
SU 1	0.23	37,368	396194.77	4566618.73	1291.404	1.20	0.70	Uncorrected	Pro 6H	8/4/2016 0:00	09:32:59am	New	Sensor	08042016 - Class 1.SSF
SU 1	0.23	37,365	396186.59	4566624.3	1291.575	1.20	0.70	Uncorrected	Pro 6H	8/4/2016 0:00	09:29:54am	New	Sensor	08042016 - Class 1.SSF
SU 1	0.22	37,362	396200.23	4566609.43	1290.926	1.40	0.70	Uncorrected	Pro 6H	8/4/2016 0:00	08:59:47am	New	Sensor	08042016 - Class 1.SSF
SU 1	0.22	37,360	396186.73	4566624.48	1291.097	1.20	0.60	Uncorrected	Pro 6H	8/4/2016 0:00	08:19:58am	New	Sensor	08042016 - Class 1.SSF
SU 1	0.22	37,358	396190.38	4566621.88	1291.434	1.40	0.80	Uncorrected	Pro 6H	8/4/2016 0:00	09:31:18am	New	Sensor	08042016 - Class 1.SSF
SU 1	0.22	37,357	396211.54	4566609.84	1290.131	1.20	0.60	Uncorrected	Pro 6H	8/4/2016 0:00	08:18:43am	New	Sensor	08042016 - Class 1.SSF
SU 1	0.22	37,350	396186.72	4566623.59	1291.722	1.20	0.70	Uncorrected	Pro 6H	8/4/2016 0:00	09:33:28am	New	Sensor	08042016 - Class 1.SSF
SU 1	0.22	37,348	396194.93	4566610.82	1291.382	1.40	0.70	Uncorrected	Pro 6H	8/4/2016 0:00	09:09:46am	New	Sensor	08042016 - Class 1.SSF
SU 1	0.22	37,344	396211.5	4566609.96	1290.149	1.20	0.60	Uncorrected	Pro 6H	8/4/2016 0:00	08:18:45am	New	Sensor	08042016 - Class 1.SSF
SU 1	0.22	37,343	396193.88	4566620.74	1291.553	1.20	0.70	Uncorrected	Pro 6H	8/4/2016 0:00	09:26:05am	New	Sensor	08042016 - Class 1.SSF
SU 1	0.22	37,342	396189.11	4566622.9	1291.429	1.40	0.80	Uncorrected	Pro 6H	8/4/2016 0:00	09:30:34am	New	Sensor	08042016 - Class 1.SSF
SU 1	0.22	37,336	396191.4	4566621.5	1291.407	1.40	0.80	Uncorrected	Pro 6H	8/4/2016 0:00	09:31:16am	New	Sensor	08042016 - Class 1.SSF
SU 1	0.21	37,332	396206.63	4566611.57	1290.178	1.40	0.70	Uncorrected	Pro 6H	8/4/2016 0:00	08:40:43am	New	Sensor	08042016 - Class 1.SSF
SU 1	0.21	37,331	396190.75	4566622.23	1291.501	1.20	0.70	Uncorrected	Pro 6H	8/4/2016 0:00	09:28:28am	New	Sensor	08042016 - Class 1.SSF
SU 1	0.21	37,326	396193.56	4566620.82	1291.34	1.20	0.70	Uncorrected	Pro 6H	8/4/2016 0:00	09:27:28am	New	Sensor	08042016 - Class 1.SSF
SU 1	0.21	37,320	396186.52	4566624.6	1291.71	1.20	0.70	Uncorrected	Pro 6H	8/4/2016 0:00	09:27:46am	New	Sensor	08042016 - Class 1.SSF
SU 1	0.21	37,306	396194.39	4566620.3	1291.317	1.20	0.70	Uncorrected	Pro 6H	8/4/2016 0:00	09:27:26am	New	Sensor	08042016 - Class 1.SSF
SU 1	0.21	37,303	396210.72	4566610.5	1289.704	1.40	0.70	Uncorrected	Pro 6H	8/4/2016 0:00	08:32:10am	New	Sensor	08042016 - Class 1.SSF
SU 1	0.2	37,284	396187.93	4566623.87	1291.869	1.20	0.70	Uncorrected	Pro 6H	8/4/2016 0:00	09:28:12am	New	Sensor	08042016 - Class 1.SSF
SU 1	0.2	37,277	396209.45	4566610.77	1290.001	1.20	0.60	Uncorrected	Pro 6H	8/4/2016 0:00	08:21:10am	New	Sensor	08042016 - Class 1.SSF
SU 1	0.2	37,275	396191.82	4566621.42	1290.566	1.20	0.60	Uncorrected	Pro 6H	8/4/2016 0:00	08:20:28am	New	Sensor	08042016 - Class 1.SSF
SU 1	0.19	37,264	396192.04	4566621.09	1291.461	1.40	0.80	Uncorrected	Pro 6H	8/4/2016 0:00	09:31:15am	New	Sensor	08042016 - Class 1.SSF
SU 1	0.19	37,254	396194.84	4566610.95	1291.378	1.40	0.70	Uncorrected	Pro 6H	8/4/2016 0:00	09:09:25am	New	Sensor	08042016 - Class 1.SSF
SU 1	0.19	37,253	396210.4	4566610.55	1290.2	1.20	0.60	Uncorrected	Pro 6H	8/4/2016 0:00	08:18:50am	New	Sensor	08042016 - Class 1.SSF
SU 1	0.19	37,250	396196.82	4566610.98	1290.461	1.40	0.70	Uncorrected	Pro 6H	8/4/2016 0:00	08:52:54am	New	Sensor	08042016 - Class 1.SSF
SU 1	0.19	37,242	396189.72	4566622.9	1291.413	1.20	0.70	Uncorrected	Pro 6H	8/4/2016 0:00	09:27:40am	New	Sensor	08042016 - Class 1.SSF

SU	Z-Score	CPM	Easting	Northing	MSL	PDOP	HDOP	CorrType	RcvrType	GPS_Date	GPS_Time	Update	FeatName	Datafile
SU 1	0.18	37,235	396191.43	4566621.62	1291.429	1.20	0.70	Uncorrected	Pro 6H	8/4/2016 0:00	09:29:27am	New	Sensor	08042016 - Class 1.SSF
SU 1	0.18	37,218	396188.35	4566623.55	1290.941	1.20	0.60	Uncorrected	Pro 6H	8/4/2016 0:00	08:20:21am	New	Sensor	08042016 - Class 1.SSF
SU 1	0.18	37,211	396208.27	4566610.45	1289.874	1.40	0.70	Uncorrected	Pro 6H	8/4/2016 0:00	08:32:17am	New	Sensor	08042016 - Class 1.SSF
SU 1	0.17	37,207	396196.1	4566614	1291.369	1.40	0.70	Uncorrected	Pro 6H	8/4/2016 0:00	09:10:47am	New	Sensor	08042016 - Class 1.SSF
SU 1	0.17	37,201	396199.5	4566609.46	1291.57	1.40	0.80	Uncorrected	Pro 6H	8/4/2016 0:00	09:24:06am	New	Sensor	08042016 - Class 1.SSF
SU 1	0.17	37,200	396194.82	4566611.67	1291.33	1.40	0.70	Uncorrected	Pro 6H	8/4/2016 0:00	09:09:50am	New	Sensor	08042016 - Class 1.SSF
SU 1	0.17	37,195	396206.24	4566611.41	1290.033	1.40	0.70	Uncorrected	Pro 6H	8/4/2016 0:00	08:36:32am	New	Sensor	08042016 - Class 1.SSF
SU 1	0.17	37,189	396198.46	4566609.64	1290.985	1.40	0.70	Uncorrected	Pro 6H	8/4/2016 0:00	09:03:57am	New	Sensor	08042016 - Class 1.SSF
SU 1	0.17	37,188	396196.67	4566615	1291.316	1.40	0.70	Uncorrected	Pro 6H	8/4/2016 0:00	09:10:24am	New	Sensor	08042016 - Class 1.SSF
SU 1	0.17	37,183	396186.48	4566624.34	1291.572	1.20	0.70	Uncorrected	Pro 6H	8/4/2016 0:00	09:29:48am	New	Sensor	08042016 - Class 1.SSF
SU 1	0.17	37,182	396190.47	4566622.33	1291.676	1.20	0.70	Uncorrected	Pro 6H	8/4/2016 0:00	09:28:22am	New	Sensor	08042016 - Class 1.SSF
SU 1	0.16	37,177	396194.5	4566611.68	1291.454	1.40	0.70	Uncorrected	Pro 6H	8/4/2016 0:00	09:10:34am	New	Sensor	08042016 - Class 1.SSF
SU 1	0.16	37,176	396210.02	4566610.71	1289.838	1.40	0.70	Uncorrected	Pro 6H	8/4/2016 0:00	08:33:48am	New	Sensor	08042016 - Class 1.SSF
SU 1	0.16	37,172	396207.78	4566610.28	1289.878	1.40	0.70	Uncorrected	Pro 6H	8/4/2016 0:00	08:32:18am	New	Sensor	08042016 - Class 1.SSF
SU 1	0.16	37,171	396207.12	4566612.17	1290.069	1.40	0.70	Uncorrected	Pro 6H	8/4/2016 0:00	08:37:24am	New	Sensor	08042016 - Class 1.SSF
SU 1	0.16	37,165	396197.39	4566618.34	1290.855	1.20	0.60	Uncorrected	Pro 6H	8/4/2016 0:00	08:19:34am	New	Sensor	08042016 - Class 1.SSF
SU 1	0.16	37,157	396198.57	4566614.72	1291.011	1.40	0.70	Uncorrected	Pro 6H	8/4/2016 0:00	09:06:43am	New	Sensor	08042016 - Class 1.SSF
SU 1	0.16	37,156	396193.21	4566609.72	1291.759	1.40	0.80	Uncorrected	Pro 6H	8/4/2016 0:00	09:25:10am	New	Sensor	08042016 - Class 1.SSF
SU 1	0.16	37,156	396185.16	4566624.84	1291.67	1.20	0.70	Uncorrected	Pro 6H	8/4/2016 0:00	09:31:32am	New	Sensor	08042016 - Class 1.SSF
SU 1	0.16	37,154	396212.61	4566609.33	1290.093	1.20	0.60	Uncorrected	Pro 6H	8/4/2016 0:00	08:18:38am	New	Sensor	08042016 - Class 1.SSF
SU 1	0.16	37,150	396209.07	4566611.12	1289.946	1.20	0.60	Uncorrected	Pro 6H	8/4/2016 0:00	08:21:09am	New	Sensor	08042016 - Class 1.SSF
SU 1	0.15	37,145	396193.23	4566609.35	1291.773	1.40	0.80	Uncorrected	Pro 6H	8/4/2016 0:00	09:25:09am	New	Sensor	08042016 - Class 1.SSF
SU 1	0.15	37,144	396185.17	4566624.81	1291.841	1.20	0.70	Uncorrected	Pro 6H	8/4/2016 0:00	09:31:51am	New	Sensor	08042016 - Class 1.SSF
SU 1	0.15	37,136	396193.33	4566619.75	1291.535	1.20	0.70	Uncorrected	Pro 6H	8/4/2016 0:00	09:33:04am	New	Sensor	08042016 - Class 1.SSF
SU 1	0.15	37,135	396187.5	4566623.49	1291.452	1.40	0.80	Uncorrected	Pro 6H	8/4/2016 0:00	09:31:23am	New	Sensor	08042016 - Class 1.SSF
SU 1	0.15	37,129	396204.26	4566613.32	1290.013	1.40	0.70	Uncorrected	Pro 6H	8/4/2016 0:00	08:49:13am	New	Sensor	08042016 - Class 1.SSF
SU 1	0.15	37,122	396189.28	4566622.52	1291.581	1.20	0.70	Uncorrected	Pro 6H	8/4/2016 0:00	09:32:36am	New	Sensor	08042016 - Class 1.SSF
SU 1	0.15	37,121	396186.59	4566624.31	1291.574	1.20	0.70	Uncorrected	Pro 6H	8/4/2016 0:00	09:29:54am	New	Sensor	08042016 - Class 1.SSF
SU 1	0.15	37,119	396186.32	4566623.79	1291.739	1.20	0.70	Uncorrected	Pro 6H	8/4/2016 0:00	09:33:29am	New	Sensor	08042016 - Class 1.SSF
SU 1	0.15	37,117	396188.51	4566623.86	1290.954	1.20	0.60	Uncorrected	Pro 6H	8/4/2016 0:00	08:19:52am	New	Sensor	08042016 - Class 1.SSF
SU 1	0.15	37,115	396207.7	4566611.28	1289.931	1.40	0.70	Uncorrected	Pro 6H	8/4/2016 0:00	08:35:17am	New	Sensor	08042016 - Class 1.SSF
SU 1	0.14	37,114	396191.4	4566621.66	1291.403	1.20	0.70	Uncorrected	Pro 6H	8/4/2016 0:00	09:29:30am	New	Sensor	08042016 - Class 1.SSF
SU 1	0.14	37,109	396207.66	4566611.78	1290.357	1.20	0.60	Uncorrected	Pro 6H	8/4/2016 0:00	08:18:57am	New	Sensor	08042016 - Class 1.SSF
SU 1	0.14	37,093	396184.24	4566624.8	1291.791	1.20	0.70	Uncorrected	Pro 6H	8/4/2016 0:00	09:33:34am	New	Sensor	08042016 - Class 1.SSF
SU 1	0.14	37,092	396199.56	4566618.18	1289.943	1.40	0.70	Uncorrected	Pro 6H	8/4/2016 0:00	08:43:15am	New	Sensor	08042016 - Class 1.SSF
SU 1	0.14	37,087	396211.36	4566609.98	1290.162	1.20	0.60	Uncorrected	Pro 6H	8/4/2016 0:00	08:18:48am	New	Sensor	08042016 - Class 1.SSF
SU 1	0.14	37,086	396207.25	4566612.12	1290.026	1.40	0.70	Uncorrected	Pro 6H	8/4/2016 0:00	08:37:20am	New	Sensor	08042016 - Class 1.SSF
SU 1	0.14	37,085	396199.72	4566609.2	1291.572	1.40	0.80	Uncorrected	Pro 6H	8/4/2016 0:00	09:24:05am	New	Sensor	08042016 - Class 1.SSF
SU 1	0.13	37,083	396209.16	4566611.72	1289.741	1.40	0.70	Uncorrected	Pro 6H	8/4/2016 0:00	08:35:13am	New	Sensor	08042016 - Class 1.SSF
SU 1	0.13	37,083	396187.8	4566623.61	1291.45	1.40	0.80	Uncorrected	Pro 6H	8/4/2016 0:00	09:30:32am	New	Sensor	08042016 - Class 1.SSF
SU 1	0.13	37,080	396194.36	4566610.98	1291.486	1.40	0.70	Uncorrected	Pro 6H	8/4/2016 0:00	09:10:32am	New	Sensor	08042016 - Class 1.SSF
SU 1	0.13	37,076	396183.82	4566625.57	1291.814	1.20	0.70	Uncorrected	Pro 6H	8/4/2016 0:00	09:31:46am	New	Sensor	08042016 - Class 1.SSF
SU 1	0.13	37,073	396199.52	4566617.94	1289.949	1.40	0.70	Uncorrected	Pro 6H	8/4/2016 0:00	08:43:17am	New	Sensor	08042016 - Class 1.SSF
SU 1	0.13	37,072	396208.26	4566610.96	1289.938	1.40	0.70	Uncorrected	Pro 6H	8/4/2016 0:00	08:34:37am	New	Sensor	08042016 - Class 1.SSF
SU 1	0.13	37,064	396195.56	4566610.07	1291.706	1.40	0.80	Uncorrected	Pro 6H	8/4/2016 0:00	09:25:22am	New	Sensor	08042016 - Class 1.SSF
SU 1	0.13	37,064	396196.14	4566618.99	1291.338	1.40	0.80	Uncorrected	Pro 6H	8/4/2016 0:00	09:30:52am	New	Sensor	08042016 - Class 1.SSF
SU 1	0.13	37,063	396208.66	4566611.55	1290.261	1.20	0.60	Uncorrected	Pro 6H	8/4/2016 0:00	08:18:55am	New	Sensor	08042016 - Class 1.SSF
SU 1	0.13	37,062	396192.24	4566620.54	1291.549	1.20	0.70	Uncorrected	Pro 6H	8/4/2016 0:00	09:33:09am	New	Sensor	08042016 - Class 1.SSF
SU 1	0.13	37,061	396197.63	4566618.22	1290.858	1.20	0.60	Uncorrected	Pro 6H	8/4/2016 0:00	08:19:33am	New	Sensor	08042016 - Class 1.SSF
SU 1	0.13	37,054	396196.08	4566610.28	1291.104	1.40	0.70	Uncorrected	Pro 6H	8/4/2016 0:00	09:07:24am	New	Sensor	08042016 - Class 1.SSF
SU 1	0.12	37,045	396196.82	4566613.68	1291.235	1.40	0.70	Uncorrected	Pro 6H	8/4/2016 0:00	09:08:54am	New	Sensor	08042016 - Class 1.SSF
SU 1	0.12	37,042	396192.48	4566621.05	1291.429	1.20	0.70	Uncorrected	Pro 6H	8/4/2016 0:00	09:29:24am	New	Sensor	08042016 - Class 1.SSF

SU	Z-Score	CPM	Easting	Northing	MSL	PDOP	HDOP	CorrType	RcvrType	GPS_Date	GPS_Time	Update	FeatName	Datafile
SU 1	0.12	37,038	396200.1	4566610.85	1290.832	1.40	0.70	Uncorrected	Pro 6H	8/4/2016 0:00	09:00:33am	New	Sensor	08042016 - Class 1.SSF
SU 1	0.12	37,027	396208	4566610.6	1290.011	1.40	0.70	Uncorrected	Pro 6H	8/4/2016 0:00	08:34:01am	New	Sensor	08042016 - Class 1.SSF
SU 1	0.12	37,027	396196.74	4566612.46	1291.152	1.40	0.70	Uncorrected	Pro 6H	8/4/2016 0:00	09:08:07am	New	Sensor	08042016 - Class 1.SSF
SU 1	0.11	37,019	396189.53	4566622.56	1291.421	1.20	0.70	Uncorrected	Pro 6H	8/4/2016 0:00	09:29:38am	New	Sensor	08042016 - Class 1.SSF
SU 1	0.11	37,018	396199.26	4566617.88	1289.984	1.40	0.70	Uncorrected	Pro 6H	8/4/2016 0:00	08:43:18am	New	Sensor	08042016 - Class 1.SSF
SU 1	0.11	37,016	396197.55	4566611.12	1291.135	1.40	0.70	Uncorrected	Pro 6H	8/4/2016 0:00	09:06:02am	New	Sensor	08042016 - Class 1.SSF
SU 1	0.11	37,015	396192.22	4566620.57	1291.522	1.20	0.70	Uncorrected	Pro 6H	8/4/2016 0:00	09:33:10am	New	Sensor	08042016 - Class 1.SSF
SU 1	0.11	37,013	396190.24	4566622.49	1291.606	1.20	0.70	Uncorrected	Pro 6H	8/4/2016 0:00	09:28:26am	New	Sensor	08042016 - Class 1.SSF
SU 1	0.11	37,009	396187.83	4566623.93	1291.019	1.20	0.60	Uncorrected	Pro 6H	8/4/2016 0:00	08:19:56am	New	Sensor	08042016 - Class 1.SSF
SU 1	0.11	36,992	396185.7	4566624.82	1291.593	1.40	0.80	Uncorrected	Pro 6H	8/4/2016 0:00	09:30:24am	New	Sensor	08042016 - Class 1.SSF
SU 1	0.1	36,989	396196.93	4566610.26	1291.131	1.40	0.70	Uncorrected	Pro 6H	8/4/2016 0:00	09:06:06am	New	Sensor	08042016 - Class 1.SSF
SU 1	0.1	36,987	396197.61	4566609.89	1291.13	1.40	0.70	Uncorrected	Pro 6H	8/4/2016 0:00	09:05:26am	New	Sensor	08042016 - Class 1.SSF
SU 1	0.1	36,987	396185.83	4566624.47	1291.579	1.20	0.70	Uncorrected	Pro 6H	8/4/2016 0:00	09:31:30am	New	Sensor	08042016 - Class 1.SSF
SU 1	0.1	36,984	396199.09	4566609.86	1290.975	1.40	0.70	Uncorrected	Pro 6H	8/4/2016 0:00	09:02:57am	New	Sensor	08042016 - Class 1.SSF
SU 1	0.1	36,982	396208.6	4566611.82	1289.782	1.40	0.70	Uncorrected	Pro 6H	8/4/2016 0:00	08:35:46am	New	Sensor	08042016 - Class 1.SSF
SU 1	0.1	36,969	396198.61	4566611.25	1290.909	1.40	0.70	Uncorrected	Pro 6H	8/4/2016 0:00	09:05:00am	New	Sensor	08042016 - Class 1.SSF
SU 1	0.1	36,966	396208.66	4566610.45	1289.795	1.40	0.70	Uncorrected	Pro 6H	8/4/2016 0:00	08:33:03am	New	Sensor	08042016 - Class 1.SSF
SU 1	0.1	36,964	396184.74	4566625.37	1291.791	1.20	0.70	Uncorrected	Pro 6H	8/4/2016 0:00	09:30:09am	New	Sensor	08042016 - Class 1.SSF
SU 1	0.1	36,963	396196.04	4566611.02	1291.232	1.40	0.70	Uncorrected	Pro 6H	8/4/2016 0:00	09:08:10am	New	Sensor	08042016 - Class 1.SSF
SU 1	0.1	36,960	396186.04	4566624.81	1291.114	1.20	0.60	Uncorrected	Pro 6H	8/4/2016 0:00	08:20:17am	New	Sensor	08042016 - Class 1.SSF
SU 1	0.09	36,959	396197.21	4566613.2	1291.115	1.40	0.70	Uncorrected	Pro 6H	8/4/2016 0:00	09:08:05am	New	Sensor	08042016 - Class 1.SSF
SU 1	0.09	36,956	396198.53	4566609.54	1290.93	1.40	0.70	Uncorrected	Pro 6H	8/4/2016 0:00	09:03:35am	New	Sensor	08042016 - Class 1.SSF
SU 1	0.09	36,950	396202.35	4566614.66	1290.328	1.20	0.60	Uncorrected	Pro 6H	8/4/2016 0:00	08:19:07am	New	Sensor	08042016 - Class 1.SSF
SU 1	0.09	36,949	396191.14	4566622.06	1291.448	1.20	0.70	Uncorrected	Pro 6H	8/4/2016 0:00	09:28:36am	New	Sensor	08042016 - Class 1.SSF
SU 1	0.09	36,948	396186.39	4566624.12	1291.54	1.40	0.80	Uncorrected	Pro 6H	8/4/2016 0:00	09:31:28am	New	Sensor	08042016 - Class 1.SSF
SU 1	0.09	36,942	396198.87	4566618.29	1289.956	1.40	0.70	Uncorrected	Pro 6H	8/4/2016 0:00	08:43:11am	New	Sensor	08042016 - Class 1.SSF
SU 1	0.09	36,942	396183.92	4566626.19	1291.795	1.20	0.70	Uncorrected	Pro 6H	8/4/2016 0:00	09:26:23am	New	Sensor	08042016 - Class 1.SSF
SU 1	0.09	36,936	396194.67	4566609.75	1291.636	1.40	0.80	Uncorrected	Pro 6H	8/4/2016 0:00	09:24:51am	New	Sensor	08042016 - Class 1.SSF
SU 1	0.09	36,934	396199.48	4566609.69	1291.5	1.40	0.80	Uncorrected	Pro 6H	8/4/2016 0:00	09:24:35am	New	Sensor	08042016 - Class 1.SSF
SU 1	0.09	36,931	396184.15	4566625.75	1291.755	1.20	0.70	Uncorrected	Pro 6H	8/4/2016 0:00	09:30:10am	New	Sensor	08042016 - Class 1.SSF
SU 1	0.09	36,930	396208.52	4566611.54	1289.803	1.40	0.70	Uncorrected	Pro 6H	8/4/2016 0:00	08:35:15am	New	Sensor	08042016 - Class 1.SSF
SU 1	0.08	36,926	396190.32	4566621.67	1291.473	1.20	0.70	Uncorrected	Pro 6H	8/4/2016 0:00	09:33:14am	New	Sensor	08042016 - Class 1.SSF
SU 1	0.08	36,920	396196.87	4566611.27	1291.163	1.40	0.70	Uncorrected	Pro 6H	8/4/2016 0:00	09:06:33am	New	Sensor	08042016 - Class 1.SSF
SU 1	0.08	36,918	396198.26	4566616.36	1290.15	1.40	0.70	Uncorrected	Pro 6H	8/4/2016 0:00	08:47:17am	New	Sensor	08042016 - Class 1.SSF
SU 1	0.08	36,916	396194.25	4566619.99	1291.402	1.40	0.80	Uncorrected	Pro 6H	8/4/2016 0:00	09:30:44am	New	Sensor	08042016 - Class 1.SSF
SU 1	0.08	36,914	396198.31	4566610.04	1290.933	1.40	0.70	Uncorrected	Pro 6H	8/4/2016 0:00	09:03:59am	New	Sensor	08042016 - Class 1.SSF
SU 1	0.08	36,914	396192.53	4566620.5	1291.576	1.20	0.70	Uncorrected	Pro 6H	8/4/2016 0:00	09:32:42am	New	Sensor	08042016 - Class 1.SSF
SU 1	0.08	36,901	396195.72	4566613.47	1291.391	1.40	0.70	Uncorrected	Pro 6H	8/4/2016 0:00	09:10:48am	New	Sensor	08042016 - Class 1.SSF
SU 1	0.08	36,900	396200.62	4566609.9	1290.91	1.40	0.70	Uncorrected	Pro 6H	8/4/2016 0:00	08:59:28am	New	Sensor	08042016 - Class 1.SSF
SU 1	0.07	36,897	396198.22	4566609.64	1290.956	1.40	0.70	Uncorrected	Pro 6H	8/4/2016 0:00	09:03:58am	New	Sensor	08042016 - Class 1.SSF
SU 1	0.07	36,896	396205.92	4566612.34	1290.157	1.40	0.70	Uncorrected	Pro 6H	8/4/2016 0:00	08:40:17am	New	Sensor	08042016 - Class 1.SSF
SU 1	0.07	36,894	396199.06	4566612.06	1290.895	1.40	0.70	Uncorrected	Pro 6H	8/4/2016 0:00	09:04:38am	New	Sensor	08042016 - Class 1.SSF
SU 1	0.07	36,891	396190.23	4566622.55	1291.376	1.20	0.70	Uncorrected	Pro 6H	8/4/2016 0:00	09:27:39am	New	Sensor	08042016 - Class 1.SSF
SU 1	0.07	36,887	396198.25	4566611.34	1290.935	1.40	0.70	Uncorrected	Pro 6H	8/4/2016 0:00	09:05:08am	New	Sensor	08042016 - Class 1.SSF
SU 1	0.07	36,887	396188.47	4566623.16	1291.455	1.20	0.70	Uncorrected	Pro 6H	8/4/2016 0:00	09:29:41am	New	Sensor	08042016 - Class 1.SSF
SU 1	0.07	36,885	396200.42	4566609.59	1290.926	1.40	0.70	Uncorrected	Pro 6H	8/4/2016 0:00	08:59:29am	New	Sensor	08042016 - Class 1.SSF
SU 1	0.07	36,885	396189.14	4566622.76	1291.409	1.20	0.70	Uncorrected	Pro 6H	8/4/2016 0:00	09:29:38am	New	Sensor	08042016 - Class 1.SSF
SU 1	0.07	36,881	396194.4	4566610.55	1291.806	1.40	0.80	Uncorrected	Pro 6H	8/4/2016 0:00	09:25:39am	New	Sensor	08042016 - Class 1.SSF
SU 1	0.07	36,879	396198.59	4566614.31	1291.004	1.40	0.70	Uncorrected	Pro 6H	8/4/2016 0:00	09:06:40am	New	Sensor	08042016 - Class 1.SSF
SU 1	0.07	36,875	396189.66	4566622.59	1291.351	1.40	0.80	Uncorrected	Pro 6H	8/4/2016 0:00	09:30:36am	New	Sensor	08042016 - Class 1.SSF
SU 1	0.07	36,870	396184.39	4566625.32	1291.799	1.20	0.70	Uncorrected	Pro 6H	8/4/2016 0:00	09:31:48am	New	Sensor	08042016 - Class 1.SSF
SU 1	0.07	36,868	396191.64	4566621.81	1291.41	1.20	0.70	Uncorrected	Pro 6H	8/4/2016 0:00	09:28:52am	New	Sensor	08042016 - Class 1.SSF

SU	Z-Score	CPM	Easting	Northing	MSL	PDOP	HDOP	CorrType	RcvrType	GPS_Date	GPS_Time	Update	FeatName	Datafile
SU 1	0.06	36,866	396193.66	4566620.74	1290.902	1.20	0.60	Uncorrected	Pro 6H	8/4/2016 0:00	08:19:41am	New	Sensor	08042016 - Class 1.SSF
SU 1	0.06	36,864	396195.81	4566611.9	1291.21	1.40	0.70	Uncorrected	Pro 6H	8/4/2016 0:00	09:08:38am	New	Sensor	08042016 - Class 1.SSF
SU 1	0.06	36,840	396195.63	4566619.3	1291.402	1.20	0.70	Uncorrected	Pro 6H	8/4/2016 0:00	09:29:06am	New	Sensor	08042016 - Class 1.SSF
SU 1	0.06	36,838	396208.15	4566611.85	1289.882	1.40	0.70	Uncorrected	Pro 6H	8/4/2016 0:00	08:35:53am	New	Sensor	08042016 - Class 1.SSF
SU 1	0.05	36,835	396197.67	4566610.15	1290.999	1.40	0.70	Uncorrected	Pro 6H	8/4/2016 0:00	09:04:44am	New	Sensor	08042016 - Class 1.SSF
SU 1	0.05	36,835	396189.34	4566622.98	1291.823	1.20	0.70	Uncorrected	Pro 6H	8/4/2016 0:00	09:28:15am	New	Sensor	08042016 - Class 1.SSF
SU 1	0.05	36,827	396191.41	4566621.58	1291.37	1.20	0.70	Uncorrected	Pro 6H	8/4/2016 0:00	09:29:32am	New	Sensor	08042016 - Class 1.SSF
SU 1	0.05	36,825	396194.21	4566620.35	1290.891	1.20	0.60	Uncorrected	Pro 6H	8/4/2016 0:00	08:19:40am	New	Sensor	08042016 - Class 1.SSF
SU 1	0.05	36,822	396191.25	4566622.07	1291.312	1.20	0.70	Uncorrected	Pro 6H	8/4/2016 0:00	09:27:37am	New	Sensor	08042016 - Class 1.SSF
SU 1	0.05	36,820	396198.94	4566617.65	1289.977	1.40	0.70	Uncorrected	Pro 6H	8/4/2016 0:00	08:44:13am	New	Sensor	08042016 - Class 1.SSF
SU 1	0.05	36,811	396208.77	4566611.08	1289.914	1.40	0.70	Uncorrected	Pro 6H	8/4/2016 0:00	08:34:36am	New	Sensor	08042016 - Class 1.SSF
SU 1	0.05	36,811	396198.2	4566615.34	1290.967	1.40	0.70	Uncorrected	Pro 6H	8/4/2016 0:00	09:07:36am	New	Sensor	08042016 - Class 1.SSF
SU 1	0.05	36,810	396195.12	4566610.53	1291.257	1.40	0.70	Uncorrected	Pro 6H	8/4/2016 0:00	09:08:35am	New	Sensor	08042016 - Class 1.SSF
SU 1	0.05	36,805	396190.74	4566622.41	1291.353	1.20	0.70	Uncorrected	Pro 6H	8/4/2016 0:00	09:27:38am	New	Sensor	08042016 - Class 1.SSF
SU 1	0.04	36,799	396203.29	4566613.88	1290.282	1.20	0.60	Uncorrected	Pro 6H	8/4/2016 0:00	08:19:05am	New	Sensor	08042016 - Class 1.SSF
SU 1	0.04	36,789	396186.62	4566624.12	1291.566	1.20	0.70	Uncorrected	Pro 6H	8/4/2016 0:00	09:30:01am	New	Sensor	08042016 - Class 1.SSF
SU 1	0.04	36,786	396185.41	4566624.71	1291.62	1.20	0.70	Uncorrected	Pro 6H	8/4/2016 0:00	09:31:30am	New	Sensor	08042016 - Class 1.SSF
SU 1	0.04	36,785	396196.58	4566611.51	1291.093	1.40	0.70	Uncorrected	Pro 6H	8/4/2016 0:00	09:07:27am	New	Sensor	08042016 - Class 1.SSF
SU 1	0.04	36,775	396193.59	4566619.55	1291.445	1.20	0.70	Uncorrected	Pro 6H	8/4/2016 0:00	09:33:02am	New	Sensor	08042016 - Class 1.SSF
SU 1	0.03	36,766	396198.76	4566617.09	1290.764	1.20	0.60	Uncorrected	Pro 6H	8/4/2016 0:00	08:19:26am	New	Sensor	08042016 - Class 1.SSF
SU 1	0.03	36,757	396189.08	4566622.38	1291.561	1.20	0.70	Uncorrected	Pro 6H	8/4/2016 0:00	09:33:17am	New	Sensor	08042016 - Class 1.SSF
SU 1	0.03	36,753	396188.63	4566623.76	1291.315	1.20	0.70	Uncorrected	Pro 6H	8/4/2016 0:00	09:26:57am	New	Sensor	08042016 - Class 1.SSF
SU 1	0.03	36,752	396186.63	4566624.63	1291.685	1.20	0.70	Uncorrected	Pro 6H	8/4/2016 0:00	09:26:18am	New	Sensor	08042016 - Class 1.SSF
SU 1	0.03	36,751	396196.09	4566609.24	1291.622	1.40	0.80	Uncorrected	Pro 6H	8/4/2016 0:00	09:24:12am	New	Sensor	08042016 - Class 1.SSF
SU 1	0.03	36,745	396188.6	4566623.13	1291.451	1.20	0.70	Uncorrected	Pro 6H	8/4/2016 0:00	09:29:43am	New	Sensor	08042016 - Class 1.SSF
SU 1	0.02	36,741	396206.68	4566611.69	1290.152	1.40	0.70	Uncorrected	Pro 6H	8/4/2016 0:00	08:36:53am	New	Sensor	08042016 - Class 1.SSF
SU 1	0.02	36,736	396196.77	4566611.91	1291.046	1.40	0.70	Uncorrected	Pro 6H	8/4/2016 0:00	09:07:28am	New	Sensor	08042016 - Class 1.SSF
SU 1	0.02	36,736	396184.71	4566625	1291.888	1.20	0.70	Uncorrected	Pro 6H	8/4/2016 0:00	09:31:50am	New	Sensor	08042016 - Class 1.SSF
SU 1	0.02	36,732	396184.49	4566625.74	1291.17	1.20	0.60	Uncorrected	Pro 6H	8/4/2016 0:00	08:20:03am	New	Sensor	08042016 - Class 1.SSF
SU 1	0.02	36,729	396208.86	4566612.04	1289.68	1.40	0.70	Uncorrected	Pro 6H	8/4/2016 0:00	08:35:48am	New	Sensor	08042016 - Class 1.SSF
SU 1	0.02	36,729	396197.23	4566611.15	1291.112	1.40	0.70	Uncorrected	Pro 6H	8/4/2016 0:00	09:06:08am	New	Sensor	08042016 - Class 1.SSF
SU 1	0.02	36,726	396197.31	4566612.19	1291.047	1.40	0.70	Uncorrected	Pro 6H	8/4/2016 0:00	09:07:19am	New	Sensor	08042016 - Class 1.SSF
SU 1	0.02	36,723	396184.23	4566626	1291.179	1.20	0.60	Uncorrected	Pro 6H	8/4/2016 0:00	08:20:04am	New	Sensor	08042016 - Class 1.SSF
SU 1	0.02	36,723	396207.49	4566612.22	1290.046	1.40	0.70	Uncorrected	Pro 6H	8/4/2016 0:00	08:37:23am	New	Sensor	08042016 - Class 1.SSF
SU 1	0.02	36,723	396186.96	4566624.34	1291.66	1.20	0.70	Uncorrected	Pro 6H	8/4/2016 0:00	09:27:45am	New	Sensor	08042016 - Class 1.SSF
SU 1	0.02	36,719	396184.19	4566625.56	1291.824	1.20	0.70	Uncorrected	Pro 6H	8/4/2016 0:00	09:31:46am	New	Sensor	08042016 - Class 1.SSF
SU 1	0.02	36,715	396197.46	4566612.13	1291.115	1.40	0.70	Uncorrected	Pro 6H	8/4/2016 0:00	09:06:57am	New	Sensor	08042016 - Class 1.SSF
SU 1	0.02	36,714	396208.56	4566611.77	1289.814	1.40	0.70	Uncorrected	Pro 6H	8/4/2016 0:00	08:35:52am	New	Sensor	08042016 - Class 1.SSF
SU 1	0.02	36,714	396200.36	4566610.46	1290.796	1.40	0.70	Uncorrected	Pro 6H	8/4/2016 0:00	09:00:46am	New	Sensor	08042016 - Class 1.SSF
SU 1	0.01	36,709	396193.74	4566609.99	1291.749	1.40	0.80	Uncorrected	Pro 6H	8/4/2016 0:00	09:25:11am	New	Sensor	08042016 - Class 1.SSF
SU 1	0.01	36,695	396194.17	4566620.45	1291.54	1.20	0.70	Uncorrected	Pro 6H	8/4/2016 0:00	09:26:04am	New	Sensor	08042016 - Class 1.SSF
SU 1	0.01	36,694	396197.84	4566610.08	1291.326	1.40	0.70	Uncorrected	Pro 6H	8/4/2016 0:00	09:10:58am	New	Sensor	08042016 - Class 1.SSF
SU 1	0.01	36,686	396195.11	4566619.06	1291.474	1.40	0.80	Uncorrected	Pro 6H	8/4/2016 0:00	09:31:06am	New	Sensor	08042016 - Class 1.SSF
SU 1	0.01	36,685	396199.28	4566617.66	1290.035	1.40	0.70	Uncorrected	Pro 6H	8/4/2016 0:00	08:44:21am	New	Sensor	08042016 - Class 1.SSF
SU 1	0.01	36,681	396185.09	4566625.64	1291.772	1.20	0.70	Uncorrected	Pro 6H	8/4/2016 0:00	09:26:21am	New	Sensor	08042016 - Class 1.SSF
SU 1	0	36,679	396205.94	4566610.53	1290.055	1.40	0.70	Uncorrected	Pro 6H	8/4/2016 0:00	08:34:24am	New	Sensor	08042016 - Class 1.SSF
SU 1	0	36,664	396185.68	4566624.87	1291.712	1.20	0.70	Uncorrected	Pro 6H	8/4/2016 0:00	09:30:07am	New	Sensor	08042016 - Class 1.SSF
SU 1	0	36,661	396184.33	4566625.39	1291.631	1.20	0.70	Uncorrected	Pro 6H	8/4/2016 0:00	09:31:36am	New	Sensor	08042016 - Class 1.SSF
SU 1	-0.01	36,641	396197.4	4566609.99	1290.53	1.40	0.70	Uncorrected	Pro 6H	8/4/2016 0:00	08:53:17am	New	Sensor	08042016 - Class 1.SSF
SU 1	-0.01	36,640	396194.29	4566619.81	1290.45	1.20	0.60	Uncorrected	Pro 6H	8/4/2016 0:00	08:20:36am	New	Sensor	08042016 - Class 1.SSF
SU 1	-0.01	36,637	396196.81	4566611.35	1291.073	1.40	0.70	Uncorrected	Pro 6H	8/4/2016 0:00	09:07:21am	New	Sensor	08042016 - Class 1.SSF
SU 1	-0.01	36,637	396190.64	4566622.52	1291.216	1.20	0.70	Uncorrected	Pro 6H	8/4/2016 0:00	09:27:01am	New	Sensor	08042016 - Class 1.SSF

SU	Z-Score	CPM	Easting	Northing	MSL	PDOP	HDOP	CorrType	RcvrType	GPS_Date	GPS_Time	Update	FeatName	Datafile
SU 1	-0.01	36,630	396197.97	4566615.37	1290.11	1.40	0.70	Uncorrected	Pro 6H	8/4/2016 0:00	08:45:01am	New	Sensor	08042016 - Class 1.SSF
SU 1	-0.02	36,616	396185.19	4566625.12	1291.763	1.20	0.70	Uncorrected	Pro 6H	8/4/2016 0:00	09:30:08am	New	Sensor	08042016 - Class 1.SSF
SU 1	-0.02	36,611	396199.88	4566609.38	1290.849	1.40	0.70	Uncorrected	Pro 6H	8/4/2016 0:00	09:01:12am	New	Sensor	08042016 - Class 1.SSF
SU 1	-0.02	36,611	396194.95	4566611.78	1291.427	1.40	0.70	Uncorrected	Pro 6H	8/4/2016 0:00	09:10:30am	New	Sensor	08042016 - Class 1.SSF
SU 1	-0.02	36,607	396197.11	4566612.25	1290.985	1.40	0.70	Uncorrected	Pro 6H	8/4/2016 0:00	09:07:07am	New	Sensor	08042016 - Class 1.SSF
SU 1	-0.02	36,600	396208.88	4566611.73	1289.776	1.40	0.70	Uncorrected	Pro 6H	8/4/2016 0:00	08:35:14am	New	Sensor	08042016 - Class 1.SSF
SU 1	-0.02	36,598	396193.57	4566620.34	1291.486	1.20	0.70	Uncorrected	Pro 6H	8/4/2016 0:00	09:29:22am	New	Sensor	08042016 - Class 1.SSF
SU 1	-0.02	36,595	396193.87	4566619.84	1291.586	1.40	0.80	Uncorrected	Pro 6H	8/4/2016 0:00	09:31:10am	New	Sensor	08042016 - Class 1.SSF
SU 1	-0.02	36,594	396206.2	4566610.73	1290.077	1.40	0.70	Uncorrected	Pro 6H	8/4/2016 0:00	08:34:42am	New	Sensor	08042016 - Class 1.SSF
SU 1	-0.02	36,592	396200.29	4566614.04	1290.796	1.40	0.70	Uncorrected	Pro 6H	8/4/2016 0:00	09:04:09am	New	Sensor	08042016 - Class 1.SSF
SU 1	-0.02	36,591	396195.46	4566611.27	1290.546	1.40	0.70	Uncorrected	Pro 6H	8/4/2016 0:00	08:53:29am	New	Sensor	08042016 - Class 1.SSF
SU 1	-0.02	36,589	396184.68	4566626	1291.563	1.20	0.70	Uncorrected	Pro 6H	8/4/2016 0:00	09:26:49am	New	Sensor	08042016 - Class 1.SSF
SU 1	-0.02	36,588	396199.59	4566612.15	1290.895	1.40	0.70	Uncorrected	Pro 6H	8/4/2016 0:00	09:03:50am	New	Sensor	08042016 - Class 1.SSF
SU 1	-0.02	36,588	396198.55	4566609.67	1291.533	1.40	0.80	Uncorrected	Pro 6H	8/4/2016 0:00	09:24:59am	New	Sensor	08042016 - Class 1.SSF
SU 1	-0.03	36,584	396190.67	4566621.53	1291.468	1.20	0.70	Uncorrected	Pro 6H	8/4/2016 0:00	09:33:14am	New	Sensor	08042016 - Class 1.SSF
SU 1	-0.03	36,570	396188.59	4566623.24	1291.407	1.40	0.80	Uncorrected	Pro 6H	8/4/2016 0:00	09:30:34am	New	Sensor	08042016 - Class 1.SSF
SU 1	-0.03	36,566	396194.94	4566609.96	1291.725	1.40	0.80	Uncorrected	Pro 6H	8/4/2016 0:00	09:25:23am	New	Sensor	08042016 - Class 1.SSF
SU 1	-0.03	36,559	396208.36	4566609.21	1290.099	1.30	0.70	Uncorrected	Pro 6H	8/4/2016 0:00	08:29:57am	New	Sensor	08042016 - Class 1.SSF
SU 1	-0.04	36,554	396197.73	4566612.23	1291.088	1.40	0.70	Uncorrected	Pro 6H	8/4/2016 0:00	09:06:22am	New	Sensor	08042016 - Class 1.SSF
SU 1	-0.04	36,553	396190.56	4566622.27	1291.68	1.20	0.70	Uncorrected	Pro 6H	8/4/2016 0:00	09:28:20am	New	Sensor	08042016 - Class 1.SSF
SU 1	-0.04	36,547	396207.21	4566611.93	1290.365	1.20	0.60	Uncorrected	Pro 6H	8/4/2016 0:00	08:18:58am	New	Sensor	08042016 - Class 1.SSF
SU 1	-0.04	36,546	396204.25	4566613.26	1290.358	1.20	0.60	Uncorrected	Pro 6H	8/4/2016 0:00	08:19:03am	New	Sensor	08042016 - Class 1.SSF
SU 1	-0.04	36,545	396194.85	4566619.98	1291.313	1.20	0.70	Uncorrected	Pro 6H	8/4/2016 0:00	09:27:25am	New	Sensor	08042016 - Class 1.SSF
SU 1	-0.04	36,527	396195.76	4566610.99	1291.185	1.40	0.70	Uncorrected	Pro 6H	8/4/2016 0:00	09:07:51am	New	Sensor	08042016 - Class 1.SSF
SU 1	-0.04	36,526	396187.67	4566623.18	1291.559	1.20	0.70	Uncorrected	Pro 6H	8/4/2016 0:00	09:32:32am	New	Sensor	08042016 - Class 1.SSF
SU 1	-0.04	36,525	396193.94	4566610.17	1291.798	1.40	0.80	Uncorrected	Pro 6H	8/4/2016 0:00	09:25:38am	New	Sensor	08042016 - Class 1.SSF
SU 1	-0.05	36,523	396198.85	4566611.58	1290.904	1.40	0.70	Uncorrected	Pro 6H	8/4/2016 0:00	09:04:39am	New	Sensor	08042016 - Class 1.SSF
SU 1	-0.05	36,518	396197.36	4566615.55	1291.176	1.40	0.70	Uncorrected	Pro 6H	8/4/2016 0:00	09:09:58am	New	Sensor	08042016 - Class 1.SSF
SU 1	-0.05	36,515	396189.89	4566622.92	1290.943	1.20	0.60	Uncorrected	Pro 6H	8/4/2016 0:00	08:19:48am	New	Sensor	08042016 - Class 1.SSF
SU 1	-0.05	36,510	396194.2	4566611.15	1291.477	1.40	0.70	Uncorrected	Pro 6H	8/4/2016 0:00	09:10:33am	New	Sensor	08042016 - Class 1.SSF
SU 1	-0.05	36,510	396196.06	4566609.68	1291.678	1.40	0.80	Uncorrected	Pro 6H	8/4/2016 0:00	09:25:04am	New	Sensor	08042016 - Class 1.SSF
SU 1	-0.05	36,504	396194.09	4566609.72	1291.611	1.40	0.80	Uncorrected	Pro 6H	8/4/2016 0:00	09:24:50am	New	Sensor	08042016 - Class 1.SSF
SU 1	-0.05	36,503	396209.54	4566610.68	1289.882	1.40	0.70	Uncorrected	Pro 6H	8/4/2016 0:00	08:33:47am	New	Sensor	08042016 - Class 1.SSF
SU 1	-0.05	36,502	396199.54	4566610.55	1290.918	1.40	0.70	Uncorrected	Pro 6H	8/4/2016 0:00	09:02:55am	New	Sensor	08042016 - Class 1.SSF
SU 1	-0.05	36,501	396195.25	4566619.68	1291.316	1.20	0.70	Uncorrected	Pro 6H	8/4/2016 0:00	09:27:24am	New	Sensor	08042016 - Class 1.SSF
SU 1	-0.05	36,496	396192.56	4566620.76	1291.527	1.40	0.80	Uncorrected	Pro 6H	8/4/2016 0:00	09:31:14am	New	Sensor	08042016 - Class 1.SSF
SU 1	-0.06	36,490	396186.64	4566624.15	1291.539	1.20	0.70	Uncorrected	Pro 6H	8/4/2016 0:00	09:29:56am	New	Sensor	08042016 - Class 1.SSF
SU 1	-0.06	36,485	396193.96	4566610.12	1291.833	1.40	0.80	Uncorrected	Pro 6H	8/4/2016 0:00	09:25:43am	New	Sensor	08042016 - Class 1.SSF
SU 1	-0.06	36,480	396195.03	4566619.68	1291.465	1.20	0.70	Uncorrected	Pro 6H	8/4/2016 0:00	09:29:05am	New	Sensor	08042016 - Class 1.SSF
SU 1	-0.06	36,474	396189.61	4566623.14	1291.325	1.20	0.70	Uncorrected	Pro 6H	8/4/2016 0:00	09:26:59am	New	Sensor	08042016 - Class 1.SSF
SU 1	-0.06	36,472	396204.82	4566613.22	1290.172	1.40	0.70	Uncorrected	Pro 6H	8/4/2016 0:00	08:39:32am	New	Sensor	08042016 - Class 1.SSF
SU 1	-0.06	36,472	396197.88	4566617.67	1291.486	1.30	0.80	Uncorrected	Pro 6H	8/4/2016 0:00	09:25:56am	New	Sensor	08042016 - Class 1.SSF
SU 1	-0.06	36,471	396197.74	4566609.74	1290.976	1.40	0.70	Uncorrected	Pro 6H	8/4/2016 0:00	09:05:04am	New	Sensor	08042016 - Class 1.SSF
SU 1	-0.06	36,468	396199.35	4566609.34	1290.96	1.40	0.70	Uncorrected	Pro 6H	8/4/2016 0:00	09:00:12am	New	Sensor	08042016 - Class 1.SSF
SU 1	-0.06	36,464	396191.77	4566620.79	1291.467	1.20	0.70	Uncorrected	Pro 6H	8/4/2016 0:00	09:33:11am	New	Sensor	08042016 - Class 1.SSF
SU 1	-0.06	36,462	396188.91	4566623.29	1291.822	1.20	0.70	Uncorrected	Pro 6H	8/4/2016 0:00	09:28:14am	New	Sensor	08042016 - Class 1.SSF
SU 1	-0.07	36,461	396206.4	4566611.92	1290.128	1.20	0.60	Uncorrected	Pro 6H	8/4/2016 0:00	08:21:03am	New	Sensor	08042016 - Class 1.SSF
SU 1	-0.07	36,456	396198.94	4566610.09	1290.991	1.40	0.70	Uncorrected	Pro 6H	8/4/2016 0:00	09:02:58am	New	Sensor	08042016 - Class 1.SSF
SU 1	-0.07	36,455	396195.44	4566611.92	1291.333	1.40	0.70	Uncorrected	Pro 6H	8/4/2016 0:00	09:09:44am	New	Sensor	08042016 - Class 1.SSF
SU 1	-0.07	36,453	396197.92	4566611.16	1291.117	1.40	0.70	Uncorrected	Pro 6H	8/4/2016 0:00	09:05:30am	New	Sensor	08042016 - Class 1.SSF
SU 1	-0.07	36,448	396204.36	4566613.4	1290.174	1.40	0.70	Uncorrected	Pro 6H	8/4/2016 0:00	08:38:35am	New	Sensor	08042016 - Class 1.SSF
SU 1	-0.07	36,445	396211.48	4566609.23	1289.925	1.30	0.70	Uncorrected	Pro 6H	8/4/2016 0:00	08:29:04am	New	Sensor	08042016 - Class 1.SSF

SU	Z-Score	CPM	Easting	Northing	MSL	PDOP	HDOP	CorrType	RcvrType	GPS_Date	GPS_Time	Update	FeatName	Datafile
SU 1	-0.07	36,438	396190.07	4566622.91	1291.565	1.20	0.70	Uncorrected	Pro 6H	8/4/2016 0:00	09:26:12am	New	Sensor	08042016 - Class 1.SSF
SU 1	-0.08	36,430	396191.5	4566621.99	1291.497	1.20	0.70	Uncorrected	Pro 6H	8/4/2016 0:00	09:26:09am	New	Sensor	08042016 - Class 1.SSF
SU 1	-0.08	36,424	396198.9	4566611.74	1290.868	1.40	0.70	Uncorrected	Pro 6H	8/4/2016 0:00	09:04:27am	New	Sensor	08042016 - Class 1.SSF
SU 1	-0.08	36,423	396200.25	4566610.83	1290.899	1.40	0.70	Uncorrected	Pro 6H	8/4/2016 0:00	09:00:06am	New	Sensor	08042016 - Class 1.SSF
SU 1	-0.08	36,414	396192.16	4566621.58	1291.234	1.20	0.70	Uncorrected	Pro 6H	8/4/2016 0:00	09:27:34am	New	Sensor	08042016 - Class 1.SSF
SU 1	-0.08	36,411	396188.42	4566623.59	1291.837	1.20	0.70	Uncorrected	Pro 6H	8/4/2016 0:00	09:28:13am	New	Sensor	08042016 - Class 1.SSF
SU 1	-0.08	36,408	396198.53	4566610.59	1290.913	1.40	0.70	Uncorrected	Pro 6H	8/4/2016 0:00	09:04:00am	New	Sensor	08042016 - Class 1.SSF
SU 1	-0.08	36,408	396195.16	4566612.53	1291.398	1.40	0.70	Uncorrected	Pro 6H	8/4/2016 0:00	09:10:50am	New	Sensor	08042016 - Class 1.SSF
SU 1	-0.08	36,402	396187.28	4566624.24	1291.056	1.20	0.60	Uncorrected	Pro 6H	8/4/2016 0:00	08:19:57am	New	Sensor	08042016 - Class 1.SSF
SU 1	-0.08	36,400	396199.97	4566610.89	1290.892	1.40	0.70	Uncorrected	Pro 6H	8/4/2016 0:00	09:02:34am	New	Sensor	08042016 - Class 1.SSF
SU 1	-0.08	36,400	396195.48	4566611.17	1291.199	1.40	0.70	Uncorrected	Pro 6H	8/4/2016 0:00	09:08:15am	New	Sensor	08042016 - Class 1.SSF
SU 1	-0.09	36,398	396199.18	4566616.45	1289.946	1.40	0.70	Uncorrected	Pro 6H	8/4/2016 0:00	08:49:23am	New	Sensor	08042016 - Class 1.SSF
SU 1	-0.09	36,395	396197.96	4566611	1291.124	1.40	0.70	Uncorrected	Pro 6H	8/4/2016 0:00	09:05:44am	New	Sensor	08042016 - Class 1.SSF
SU 1	-0.09	36,394	396190.9	4566621.71	1291.422	1.40	0.80	Uncorrected	Pro 6H	8/4/2016 0:00	09:31:16am	New	Sensor	08042016 - Class 1.SSF
SU 1	-0.09	36,391	396206.78	4566611.9	1290.193	1.40	0.70	Uncorrected	Pro 6H	8/4/2016 0:00	08:40:52am	New	Sensor	08042016 - Class 1.SSF
SU 1	-0.09	36,389	396203.99	4566613.63	1290.155	1.40	0.70	Uncorrected	Pro 6H	8/4/2016 0:00	08:40:57am	New	Sensor	08042016 - Class 1.SSF
SU 1	-0.09	36,389	396198.92	4566616.18	1290.119	1.40	0.70	Uncorrected	Pro 6H	8/4/2016 0:00	08:47:48am	New	Sensor	08042016 - Class 1.SSF
SU 1	-0.09	36,369	396205.47	4566611.71	1290.186	1.40	0.70	Uncorrected	Pro 6H	8/4/2016 0:00	08:40:26am	New	Sensor	08042016 - Class 1.SSF
SU 1	-0.1	36,368	396197.19	4566610.42	1290.539	1.40	0.70	Uncorrected	Pro 6H	8/4/2016 0:00	08:53:33am	New	Sensor	08042016 - Class 1.SSF
SU 1	-0.1	36,367	396206.29	4566611.53	1290.047	1.40	0.70	Uncorrected	Pro 6H	8/4/2016 0:00	08:36:14am	New	Sensor	08042016 - Class 1.SSF
SU 1	-0.1	36,360	396195.52	4566610.38	1291.269	1.40	0.70	Uncorrected	Pro 6H	8/4/2016 0:00	09:08:34am	New	Sensor	08042016 - Class 1.SSF
SU 1	-0.1	36,360	396195.88	4566609.5	1291.68	1.40	0.80	Uncorrected	Pro 6H	8/4/2016 0:00	09:24:42am	New	Sensor	08042016 - Class 1.SSF
SU 1	-0.1	36,349	396185.19	4566624.72	1291.631	1.20	0.70	Uncorrected	Pro 6H	8/4/2016 0:00	09:31:32am	New	Sensor	08042016 - Class 1.SSF
SU 1	-0.1	36,345	396186.64	4566624.12	1291.536	1.20	0.70	Uncorrected	Pro 6H	8/4/2016 0:00	09:29:58am	New	Sensor	08042016 - Class 1.SSF
SU 1	-0.11	36,334	396208.9	4566610.54	1289.936	1.40	0.70	Uncorrected	Pro 6H	8/4/2016 0:00	08:33:54am	New	Sensor	08042016 - Class 1.SSF
SU 1	-0.11	36,330	396198.2	4566611.13	1291.078	1.40	0.70	Uncorrected	Pro 6H	8/4/2016 0:00	09:05:23am	New	Sensor	08042016 - Class 1.SSF
SU 1	-0.11	36,330	396190.51	4566622.32	1291.658	1.20	0.70	Uncorrected	Pro 6H	8/4/2016 0:00	09:28:18am	New	Sensor	08042016 - Class 1.SSF
SU 1	-0.11	36,329	396203.88	4566613.15	1290.113	1.40	0.70	Uncorrected	Pro 6H	8/4/2016 0:00	08:48:39am	New	Sensor	08042016 - Class 1.SSF
SU 1	-0.11	36,329	396193.09	4566620.6	1291.474	1.20	0.70	Uncorrected	Pro 6H	8/4/2016 0:00	09:29:22am	New	Sensor	08042016 - Class 1.SSF
SU 1	-0.11	36,325	396208.27	4566609.56	1290.691	1.30	0.70	Uncorrected	Pro 6H	8/4/2016 0:00	08:31:15am	New	Sensor	08042016 - Class 1.SSF
SU 1	-0.11	36,324	396183.98	4566626.12	1291.195	1.20	0.60	Uncorrected	Pro 6H	8/4/2016 0:00	08:20:07am	New	Sensor	08042016 - Class 1.SSF
SU 1	-0.11	36,323	396196.04	4566610.65	1291.089	1.40	0.70	Uncorrected	Pro 6H	8/4/2016 0:00	09:07:25am	New	Sensor	08042016 - Class 1.SSF
SU 1	-0.11	36,319	396198.88	4566613.95	1290.965	1.40	0.70	Uncorrected	Pro 6H	8/4/2016 0:00	09:06:14am	New	Sensor	08042016 - Class 1.SSF
SU 1	-0.11	36,318	396198.79	4566617.43	1290.164	1.40	0.70	Uncorrected	Pro 6H	8/4/2016 0:00	08:43:20am	New	Sensor	08042016 - Class 1.SSF
SU 1	-0.11	36,316	396186.39	4566624.33	1291.622	1.20	0.70	Uncorrected	Pro 6H	8/4/2016 0:00	09:30:05am	New	Sensor	08042016 - Class 1.SSF
SU 1	-0.11	36,311	396185.03	4566625.37	1291.169	1.20	0.60	Uncorrected	Pro 6H	8/4/2016 0:00	08:20:01am	New	Sensor	08042016 - Class 1.SSF
SU 1	-0.11	36,307	396193.1	4566620.37	1291.558	1.40	0.80	Uncorrected	Pro 6H	8/4/2016 0:00	09:31:12am	New	Sensor	08042016 - Class 1.SSF
SU 1	-0.12	36,304	396199.75	4566611.32	1290.828	1.40	0.70	Uncorrected	Pro 6H	8/4/2016 0:00	09:02:42am	New	Sensor	08042016 - Class 1.SSF
SU 1	-0.12	36,302	396189.49	4566622.43	1291.469	1.40	0.80	Uncorrected	Pro 6H	8/4/2016 0:00	09:31:20am	New	Sensor	08042016 - Class 1.SSF
SU 1	-0.12	36,296	396205.09	4566609.22	1290.758	1.40	0.70	Uncorrected	Pro 6H	8/4/2016 0:00	08:31:24am	New	Sensor	08042016 - Class 1.SSF
SU 1	-0.12	36,293	396208.28	4566610.57	1289.97	1.40	0.70	Uncorrected	Pro 6H	8/4/2016 0:00	08:33:55am	New	Sensor	08042016 - Class 1.SSF
SU 1	-0.12	36,292	396192.51	4566609.29	1291.763	1.40	0.80	Uncorrected	Pro 6H	8/4/2016 0:00	09:24:22am	New	Sensor	08042016 - Class 1.SSF
SU 1	-0.12	36,289	396198.64	4566616.11	1290.142	1.40	0.70	Uncorrected	Pro 6H	8/4/2016 0:00	08:47:17am	New	Sensor	08042016 - Class 1.SSF
SU 1	-0.12	36,285	396193.31	4566620.76	1291.558	1.20	0.70	Uncorrected	Pro 6H	8/4/2016 0:00	09:28:59am	New	Sensor	08042016 - Class 1.SSF
SU 1	-0.12	36,284	396208.7	4566610.48	1289.881	1.40	0.70	Uncorrected	Pro 6H	8/4/2016 0:00	08:32:16am	New	Sensor	08042016 - Class 1.SSF
SU 1	-0.12	36,277	396206.22	4566612.29	1290.176	1.40	0.70	Uncorrected	Pro 6H	8/4/2016 0:00	08:40:53am	New	Sensor	08042016 - Class 1.SSF
SU 1	-0.13	36,274	396206.33	4566612.05	1290.116	1.40	0.70	Uncorrected	Pro 6H	8/4/2016 0:00	08:37:29am	New	Sensor	08042016 - Class 1.SSF
SU 1	-0.13	36,272	396194.6	4566610.27	1291.835	1.40	0.80	Uncorrected	Pro 6H	8/4/2016 0:00	09:25:29am	New	Sensor	08042016 - Class 1.SSF
SU 1	-0.13	36,272	396190.79	4566622.01	1291.309	1.40	0.80	Uncorrected	Pro 6H	8/4/2016 0:00	09:30:38am	New	Sensor	08042016 - Class 1.SSF
SU 1	-0.13	36,269	396196.95	4566612.83	1291.131	1.40	0.70	Uncorrected	Pro 6H	8/4/2016 0:00	09:08:06am	New	Sensor	08042016 - Class 1.SSF
SU 1	-0.13	36,267	396198.12	4566609.54	1290.914	1.40	0.70	Uncorrected	Pro 6H	8/4/2016 0:00	09:04:18am	New	Sensor	08042016 - Class 1.SSF
SU 1	-0.13	36,265	396209.82	4566610.85	1289.716	1.40	0.70	Uncorrected	Pro 6H	8/4/2016 0:00	08:33:12am	New	Sensor	08042016 - Class 1.SSF

SU	Z-Score	CPM	Easting	Northing	MSL	PDOP	HDOP	CorrType	RcvrType	GPS_Date	GPS_Time	Update	FeatName	Datafile
SU 1	-0.13	36,261	396196.1	4566610.62	1291.194	1.40	0.70	Uncorrected	Pro 6H	8/4/2016 0:00	09:07:48am	New	Sensor	08042016 - Class 1.SSF
SU 1	-0.13	36,260	396206.37	4566610.7	1290.031	1.40	0.70	Uncorrected	Pro 6H	8/4/2016 0:00	08:34:25am	New	Sensor	08042016 - Class 1.SSF
SU 1	-0.13	36,257	396199.5	4566609.23	1291.455	1.40	0.80	Uncorrected	Pro 6H	8/4/2016 0:00	09:23:29am	New	Sensor	08042016 - Class 1.SSF
SU 1	-0.13	36,253	396207.99	4566610.48	1290.004	1.40	0.70	Uncorrected	Pro 6H	8/4/2016 0:00	08:33:56am	New	Sensor	08042016 - Class 1.SSF
SU 1	-0.13	36,251	396198.41	4566617.37	1290.778	1.20	0.60	Uncorrected	Pro 6H	8/4/2016 0:00	08:19:27am	New	Sensor	08042016 - Class 1.SSF
SU 1	-0.13	36,251	396198.48	4566611.79	1290.939	1.40	0.70	Uncorrected	Pro 6H	8/4/2016 0:00	09:05:09am	New	Sensor	08042016 - Class 1.SSF
SU 1	-0.13	36,251	396193.48	4566620.38	1291.42	1.40	0.80	Uncorrected	Pro 6H	8/4/2016 0:00	09:30:42am	New	Sensor	08042016 - Class 1.SSF
SU 1	-0.13	36,248	396185.18	4566625.21	1291.626	1.20	0.70	Uncorrected	Pro 6H	8/4/2016 0:00	09:30:23am	New	Sensor	08042016 - Class 1.SSF
SU 1	-0.13	36,246	396190.19	4566622.3	1290.794	1.20	0.60	Uncorrected	Pro 6H	8/4/2016 0:00	08:20:25am	New	Sensor	08042016 - Class 1.SSF
SU 1	-0.13	36,246	396209.54	4566610.93	1289.753	1.40	0.70	Uncorrected	Pro 6H	8/4/2016 0:00	08:33:13am	New	Sensor	08042016 - Class 1.SSF
SU 1	-0.13	36,246	396196.23	4566619.52	1291.313	1.20	0.70	Uncorrected	Pro 6H	8/4/2016 0:00	09:27:11am	New	Sensor	08042016 - Class 1.SSF
SU 1	-0.14	36,244	396205.54	4566612.42	1290.185	1.40	0.70	Uncorrected	Pro 6H	8/4/2016 0:00	08:40:14am	New	Sensor	08042016 - Class 1.SSF
SU 1	-0.14	36,243	396208.09	4566610.5	1290.01	1.40	0.70	Uncorrected	Pro 6H	8/4/2016 0:00	08:33:57am	New	Sensor	08042016 - Class 1.SSF
SU 1	-0.14	36,242	396199.36	4566610.96	1290.899	1.40	0.70	Uncorrected	Pro 6H	8/4/2016 0:00	09:03:12am	New	Sensor	08042016 - Class 1.SSF
SU 1	-0.14	36,238	396195.79	4566609.68	1291.595	1.40	0.80	Uncorrected	Pro 6H	8/4/2016 0:00	09:24:53am	New	Sensor	08042016 - Class 1.SSF
SU 1	-0.14	36,238	396190.19	4566622.25	1291.378	1.20	0.70	Uncorrected	Pro 6H	8/4/2016 0:00	09:29:37am	New	Sensor	08042016 - Class 1.SSF
SU 1	-0.14	36,236	396186.63	4566624.33	1291.57	1.20	0.70	Uncorrected	Pro 6H	8/4/2016 0:00	09:29:49am	New	Sensor	08042016 - Class 1.SSF
SU 1	-0.14	36,235	396206.85	4566611.79	1290.121	1.20	0.60	Uncorrected	Pro 6H	8/4/2016 0:00	08:21:04am	New	Sensor	08042016 - Class 1.SSF
SU 1	-0.14	36,227	396207.92	4566610.2	1289.845	1.40	0.70	Uncorrected	Pro 6H	8/4/2016 0:00	08:32:02am	New	Sensor	08042016 - Class 1.SSF
SU 1	-0.14	36,226	396194.13	4566619.95	1291.462	1.20	0.70	Uncorrected	Pro 6H	8/4/2016 0:00	09:29:20am	New	Sensor	08042016 - Class 1.SSF
SU 1	-0.15	36,213	396193.53	4566609.22	1290.425	1.40	0.70	Uncorrected	Pro 6H	8/4/2016 0:00	08:42:51am	New	Sensor	08042016 - Class 1.SSF
SU 1	-0.15	36,211	396200.11	4566610.48	1290.884	1.40	0.70	Uncorrected	Pro 6H	8/4/2016 0:00	09:02:13am	New	Sensor	08042016 - Class 1.SSF
SU 1	-0.15	36,211	396199.76	4566611.14	1290.862	1.40	0.70	Uncorrected	Pro 6H	8/4/2016 0:00	09:02:54am	New	Sensor	08042016 - Class 1.SSF
SU 1	-0.15	36,205	396190.44	4566622.34	1291.67	1.20	0.70	Uncorrected	Pro 6H	8/4/2016 0:00	09:28:23am	New	Sensor	08042016 - Class 1.SSF
SU 1	-0.15	36,201	396183.78	4566626.26	1291.228	1.20	0.60	Uncorrected	Pro 6H	8/4/2016 0:00	08:20:08am	New	Sensor	08042016 - Class 1.SSF
SU 1	-0.15	36,201	396199.34	4566617.57	1290.023	1.40	0.70	Uncorrected	Pro 6H	8/4/2016 0:00	08:44:22am	New	Sensor	08042016 - Class 1.SSF
SU 1	-0.15	36,192	396199.87	4566610.39	1290.853	1.40	0.70	Uncorrected	Pro 6H	8/4/2016 0:00	09:00:32am	New	Sensor	08042016 - Class 1.SSF
SU 1	-0.15	36,190	396195.88	4566611.59	1291.154	1.40	0.70	Uncorrected	Pro 6H	8/4/2016 0:00	09:08:16am	New	Sensor	08042016 - Class 1.SSF
SU 1	-0.16	36,172	396196.43	4566618.59	1291.26	1.40	0.80	Uncorrected	Pro 6H	8/4/2016 0:00	09:30:54am	New	Sensor	08042016 - Class 1.SSF
SU 1	-0.16	36,171	396207.9	4566609.55	1290.686	1.30	0.70	Uncorrected	Pro 6H	8/4/2016 0:00	08:31:16am	New	Sensor	08042016 - Class 1.SSF
SU 1	-0.16	36,171	396197.45	4566614.86	1291.169	1.40	0.70	Uncorrected	Pro 6H	8/4/2016 0:00	09:08:49am	New	Sensor	08042016 - Class 1.SSF
SU 1	-0.16	36,171	396197.01	4566609.64	1291.623	1.40	0.80	Uncorrected	Pro 6H	8/4/2016 0:00	09:24:30am	New	Sensor	08042016 - Class 1.SSF
SU 1	-0.16	36,168	396200.29	4566613.72	1290.883	1.40	0.70	Uncorrected	Pro 6H	8/4/2016 0:00	09:03:46am	New	Sensor	08042016 - Class 1.SSF
SU 1	-0.16	36,168	396196.08	4566618.89	1291.251	1.40	0.80	Uncorrected	Pro 6H	8/4/2016 0:00	09:30:48am	New	Sensor	08042016 - Class 1.SSF
SU 1	-0.16	36,166	396195.21	4566612.42	1291.391	1.40	0.70	Uncorrected	Pro 6H	8/4/2016 0:00	09:10:29am	New	Sensor	08042016 - Class 1.SSF
SU 1	-0.16	36,158	396196.76	4566611.22	1290.466	1.40	0.70	Uncorrected	Pro 6H	8/4/2016 0:00	08:51:34am	New	Sensor	08042016 - Class 1.SSF
SU 1	-0.16	36,152	396184.69	4566625.46	1291.682	1.20	0.70	Uncorrected	Pro 6H	8/4/2016 0:00	09:30:22am	New	Sensor	08042016 - Class 1.SSF
SU 1	-0.17	36,150	396196.84	4566618.72	1291.371	1.20	0.70	Uncorrected	Pro 6H	8/4/2016 0:00	09:29:08am	New	Sensor	08042016 - Class 1.SSF
SU 1	-0.17	36,149	396206.24	4566611.63	1290.179	1.40	0.70	Uncorrected	Pro 6H	8/4/2016 0:00	08:37:02am	New	Sensor	08042016 - Class 1.SSF
SU 1	-0.17	36,148	396190.15	4566622.8	1291.256	1.20	0.70	Uncorrected	Pro 6H	8/4/2016 0:00	09:27:00am	New	Sensor	08042016 - Class 1.SSF
SU 1	-0.17	36,147	396189.35	4566622.14	1291.541	1.20	0.70	Uncorrected	Pro 6H	8/4/2016 0:00	09:33:16am	New	Sensor	08042016 - Class 1.SSF
SU 1	-0.17	36,144	396205.82	4566611.07	1290.167	1.40	0.70	Uncorrected	Pro 6H	8/4/2016 0:00	08:40:38am	New	Sensor	08042016 - Class 1.SSF
SU 1	-0.17	36,142	396200.83	4566613.06	1290.798	1.40	0.70	Uncorrected	Pro 6H	8/4/2016 0:00	09:01:27am	New	Sensor	08042016 - Class 1.SSF
SU 1	-0.17	36,136	396197.17	4566618.54	1291.18	1.20	0.70	Uncorrected	Pro 6H	8/4/2016 0:00	09:27:20am	New	Sensor	08042016 - Class 1.SSF
SU 1	-0.17	36,132	396194.64	4566612.25	1290.419	1.40	0.70	Uncorrected	Pro 6H	8/4/2016 0:00	08:52:11am	New	Sensor	08042016 - Class 1.SSF
SU 1	-0.17	36,131	396205.07	4566612.72	1290.133	1.20	0.60	Uncorrected	Pro 6H	8/4/2016 0:00	08:21:00am	New	Sensor	08042016 - Class 1.SSF
SU 1	-0.17	36,121	396194.3	4566610.74	1291.411	1.40	0.70	Uncorrected	Pro 6H	8/4/2016 0:00	09:09:48am	New	Sensor	08042016 - Class 1.SSF
SU 1	-0.18	36,109	396211.92	4566609.67	1290.157	1.20	0.60	Uncorrected	Pro 6H	8/4/2016 0:00	08:18:40am	New	Sensor	08042016 - Class 1.SSF
SU 1	-0.18	36,105	396198.47	4566617.25	1290.277	1.40	0.70	Uncorrected	Pro 6H	8/4/2016 0:00	08:41:08am	New	Sensor	08042016 - Class 1.SSF
SU 1	-0.18	36,104	396193.88	4566609.25	1291.674	1.40	0.80	Uncorrected	Pro 6H	8/4/2016 0:00	09:24:46am	New	Sensor	08042016 - Class 1.SSF
SU 1	-0.18	36,099	396187.4	4566624.07	1291.9	1.20	0.70	Uncorrected	Pro 6H	8/4/2016 0:00	09:28:11am	New	Sensor	08042016 - Class 1.SSF
SU 1	-0.18	36,096	396199.9	4566610.97	1290.883	1.40	0.70	Uncorrected	Pro 6H	8/4/2016 0:00	09:02:18am	New	Sensor	08042016 - Class 1.SSF

SU	Z-Score	CPM	Easting	Northing	MSL	PDOP	HDOP	CorrType	RcvrType	GPS_Date	GPS_Time	Update	FeatName	Datafile
SU 1	-0.18	36,095	396199.34	4566610.08	1290.965	1.40	0.70	Uncorrected	Pro 6H	8/4/2016 0:00	09:02:56am	New	Sensor	08042016 - Class 1.SSF
SU 1	-0.18	36,095	396199.29	4566612.01	1290.834	1.40	0.70	Uncorrected	Pro 6H	8/4/2016 0:00	09:04:13am	New	Sensor	08042016 - Class 1.SSF
SU 1	-0.18	36,095	396186.02	4566625.3	1291.47	1.20	0.70	Uncorrected	Pro 6H	8/4/2016 0:00	09:26:52am	New	Sensor	08042016 - Class 1.SSF
SU 1	-0.18	36,091	396198.59	4566609.27	1291.504	1.40	0.80	Uncorrected	Pro 6H	8/4/2016 0:00	09:23:31am	New	Sensor	08042016 - Class 1.SSF
SU 1	-0.18	36,090	396191.38	4566621.96	1291.411	1.20	0.70	Uncorrected	Pro 6H	8/4/2016 0:00	09:28:50am	New	Sensor	08042016 - Class 1.SSF
SU 1	-0.19	36,084	396196.52	4566609.47	1291.654	1.40	0.80	Uncorrected	Pro 6H	8/4/2016 0:00	09:24:29am	New	Sensor	08042016 - Class 1.SSF
SU 1	-0.19	36,083	396196.73	4566610.79	1291.172	1.40	0.70	Uncorrected	Pro 6H	8/4/2016 0:00	09:06:32am	New	Sensor	08042016 - Class 1.SSF
SU 1	-0.19	36,081	396197.84	4566616.64	1290.155	1.40	0.70	Uncorrected	Pro 6H	8/4/2016 0:00	08:49:53am	New	Sensor	08042016 - Class 1.SSF
SU 1	-0.19	36,079	396205.54	4566610.54	1290.058	1.40	0.70	Uncorrected	Pro 6H	8/4/2016 0:00	08:34:23am	New	Sensor	08042016 - Class 1.SSF
SU 1	-0.19	36,078	396196.94	4566615.66	1291.316	1.40	0.70	Uncorrected	Pro 6H	8/4/2016 0:00	09:10:44am	New	Sensor	08042016 - Class 1.SSF
SU 1	-0.19	36,078	396184.45	4566626.23	1291.575	1.20	0.70	Uncorrected	Pro 6H	8/4/2016 0:00	09:26:48am	New	Sensor	08042016 - Class 1.SSF
SU 1	-0.19	36,077	396198.2	4566614.72	1290.972	1.40	0.70	Uncorrected	Pro 6H	8/4/2016 0:00	09:07:59am	New	Sensor	08042016 - Class 1.SSF
SU 1	-0.19	36,077	396196.41	4566610.55	1291.403	1.40	0.70	Uncorrected	Pro 6H	8/4/2016 0:00	09:10:56am	New	Sensor	08042016 - Class 1.SSF
SU 1	-0.19	36,076	396200.77	4566612.95	1290.897	1.40	0.70	Uncorrected	Pro 6H	8/4/2016 0:00	09:02:25am	New	Sensor	08042016 - Class 1.SSF
SU 1	-0.19	36,074	396206.67	4566612.19	1290.093	1.40	0.70	Uncorrected	Pro 6H	8/4/2016 0:00	08:37:27am	New	Sensor	08042016 - Class 1.SSF
SU 1	-0.19	36,074	396199.13	4566617.57	1290.056	1.40	0.70	Uncorrected	Pro 6H	8/4/2016 0:00	08:43:19am	New	Sensor	08042016 - Class 1.SSF
SU 1	-0.19	36,073	396194.87	4566611.36	1291.355	1.40	0.70	Uncorrected	Pro 6H	8/4/2016 0:00	09:09:26am	New	Sensor	08042016 - Class 1.SSF
SU 1	-0.19	36,072	396197.54	4566609.52	1291.587	1.40	0.80	Uncorrected	Pro 6H	8/4/2016 0:00	09:24:31am	New	Sensor	08042016 - Class 1.SSF
SU 1	-0.19	36,069	396196.64	4566610.85	1291.086	1.40	0.70	Uncorrected	Pro 6H	8/4/2016 0:00	09:07:22am	New	Sensor	08042016 - Class 1.SSF
SU 1	-0.19	36,069	396195.62	4566610.78	1291.429	1.40	0.70	Uncorrected	Pro 6H	8/4/2016 0:00	09:10:55am	New	Sensor	08042016 - Class 1.SSF
SU 1	-0.19	36,067	396197.32	4566613.11	1291.079	1.40	0.70	Uncorrected	Pro 6H	8/4/2016 0:00	09:07:42am	New	Sensor	08042016 - Class 1.SSF
SU 1	-0.19	36,062	396204.68	4566613.42	1290.172	1.40	0.70	Uncorrected	Pro 6H	8/4/2016 0:00	08:39:02am	New	Sensor	08042016 - Class 1.SSF
SU 1	-0.19	36,059	396196.33	4566609.66	1291.588	1.40	0.80	Uncorrected	Pro 6H	8/4/2016 0:00	09:24:54am	New	Sensor	08042016 - Class 1.SSF
SU 1	-0.2	36,053	396205.94	4566612.54	1290.184	1.40	0.70	Uncorrected	Pro 6H	8/4/2016 0:00	08:40:28am	New	Sensor	08042016 - Class 1.SSF
SU 1	-0.2	36,051	396200.01	4566609.24	1291.202	1.40	0.80	Uncorrected	Pro 6H	8/4/2016 0:00	09:22:58am	New	Sensor	08042016 - Class 1.SSF
SU 1	-0.2	36,049	396201.71	4566613.49	1290.88	1.40	0.70	Uncorrected	Pro 6H	8/4/2016 0:00	08:59:17am	New	Sensor	08042016 - Class 1.SSF
SU 1	-0.2	36,048	396191.71	4566621.84	1291.266	1.20	0.70	Uncorrected	Pro 6H	8/4/2016 0:00	09:27:36am	New	Sensor	08042016 - Class 1.SSF
SU 1	-0.2	36,043	396190.28	4566622.46	1291.57	1.20	0.70	Uncorrected	Pro 6H	8/4/2016 0:00	09:28:27am	New	Sensor	08042016 - Class 1.SSF
SU 1	-0.2	36,041	396200.12	4566609.78	1290.938	1.40	0.70	Uncorrected	Pro 6H	8/4/2016 0:00	08:59:30am	New	Sensor	08042016 - Class 1.SSF
SU 1	-0.2	36,035	396205.25	4566610.63	1289.985	1.40	0.70	Uncorrected	Pro 6H	8/4/2016 0:00	08:35:24am	New	Sensor	08042016 - Class 1.SSF
SU 1	-0.2	36,035	396206.18	4566611.23	1289.962	1.40	0.70	Uncorrected	Pro 6H	8/4/2016 0:00	08:35:39am	New	Sensor	08042016 - Class 1.SSF
SU 1	-0.2	36,035	396196.93	4566613.17	1291.124	1.40	0.70	Uncorrected	Pro 6H	8/4/2016 0:00	09:08:28am	New	Sensor	08042016 - Class 1.SSF
SU 1	-0.2	36,033	396196.84	4566612.99	1291.073	1.40	0.70	Uncorrected	Pro 6H	8/4/2016 0:00	09:08:19am	New	Sensor	08042016 - Class 1.SSF
SU 1	-0.2	36,030	396200.1	4566610.14	1290.836	1.40	0.70	Uncorrected	Pro 6H	8/4/2016 0:00	09:01:55am	New	Sensor	08042016 - Class 1.SSF
SU 1	-0.2	36,029	396204.63	4566613.47	1290.233	1.40	0.70	Uncorrected	Pro 6H	8/4/2016 0:00	08:39:17am	New	Sensor	08042016 - Class 1.SSF
SU 1	-0.2	36,028	396197.23	4566611.65	1291.14	1.40	0.70	Uncorrected	Pro 6H	8/4/2016 0:00	09:06:58am	New	Sensor	08042016 - Class 1.SSF
SU 1	-0.2	36,028	396195.48	4566609.43	1291.67	1.40	0.80	Uncorrected	Pro 6H	8/4/2016 0:00	09:24:27am	New	Sensor	08042016 - Class 1.SSF
SU 1	-0.21	36,026	396189.71	4566622.63	1290.912	1.20	0.60	Uncorrected	Pro 6H	8/4/2016 0:00	08:20:24am	New	Sensor	08042016 - Class 1.SSF
SU 1	-0.21	36,023	396193.74	4566609.39	1291.747	1.40	0.80	Uncorrected	Pro 6H	8/4/2016 0:00	09:25:08am	New	Sensor	08042016 - Class 1.SSF
SU 1	-0.21	36,022	396206.85	4566610.95	1290.23	1.40	0.70	Uncorrected	Pro 6H	8/4/2016 0:00	08:40:50am	New	Sensor	08042016 - Class 1.SSF
SU 1	-0.21	36,020	396199.3	4566611.68	1290.896	1.40	0.70	Uncorrected	Pro 6H	8/4/2016 0:00	09:03:53am	New	Sensor	08042016 - Class 1.SSF
SU 1	-0.21	36,014	396193.09	4566620.23	1291.527	1.20	0.70	Uncorrected	Pro 6H	8/4/2016 0:00	09:33:05am	New	Sensor	08042016 - Class 1.SSF
SU 1	-0.21	36,012	396194.71	4566610.1	1291.81	1.40	0.80	Uncorrected	Pro 6H	8/4/2016 0:00	09:25:36am	New	Sensor	08042016 - Class 1.SSF
SU 1	-0.21	36,010	396200.15	4566610.18	1290.901	1.40	0.70	Uncorrected	Pro 6H	8/4/2016 0:00	08:59:31am	New	Sensor	08042016 - Class 1.SSF
SU 1	-0.21	36,008	396196.77	4566618.91	1291.214	1.20	0.70	Uncorrected	Pro 6H	8/4/2016 0:00	09:27:21am	New	Sensor	08042016 - Class 1.SSF
SU 1	-0.21	36,007	396184.23	4566625.85	1291.196	1.20	0.60	Uncorrected	Pro 6H	8/4/2016 0:00	08:20:14am	New	Sensor	08042016 - Class 1.SSF
SU 1	-0.21	36,005	396194.05	4566620.31	1291.574	1.20	0.70	Uncorrected	Pro 6H	8/4/2016 0:00	09:29:01am	New	Sensor	08042016 - Class 1.SSF
SU 1	-0.21	36,003	396200.03	4566615.12	1290.169	1.40	0.70	Uncorrected	Pro 6H	8/4/2016 0:00	08:47:41am	New	Sensor	08042016 - Class 1.SSF
SU 1	-0.21	36,000	396196.23	4566619.19	1291.389	1.20	0.70	Uncorrected	Pro 6H	8/4/2016 0:00	09:29:07am	New	Sensor	08042016 - Class 1.SSF
SU 1	-0.21	35,997	396198.64	4566616.61	1290.144	1.40	0.70	Uncorrected	Pro 6H	8/4/2016 0:00	08:47:47am	New	Sensor	08042016 - Class 1.SSF
SU 1	-0.22	35,994	396195.28	4566609.69	1291.637	1.40	0.80	Uncorrected	Pro 6H	8/4/2016 0:00	09:24:52am	New	Sensor	08042016 - Class 1.SSF
SU 1	-0.22	35,990	396207.65	4566611.17	1289.887	1.40	0.70	Uncorrected	Pro 6H	8/4/2016 0:00	08:35:05am	New	Sensor	08042016 - Class 1.SSF

SU	Z-Score	CPM	Easting	Northing	MSL	PDOP	HDOP	CorrType	RcvrType	GPS_Date	GPS_Time	Update	FeatName	Datafile
SU 1	-0.22	35,990	396197.79	4566610.29	1291.118	1.40	0.70	Uncorrected	Pro 6H	8/4/2016 0:00	09:05:25am	New	Sensor	08042016 - Class 1.SSF
SU 1	-0.22	35,988	396200.63	4566612.24	1290.89	1.40	0.70	Uncorrected	Pro 6H	8/4/2016 0:00	09:00:18am	New	Sensor	08042016 - Class 1.SSF
SU 1	-0.22	35,987	396188.6	4566623.48	1291.457	1.20	0.70	Uncorrected	Pro 6H	8/4/2016 0:00	09:27:42am	New	Sensor	08042016 - Class 1.SSF
SU 1	-0.22	35,987	396186.62	4566624.13	1291.575	1.20	0.70	Uncorrected	Pro 6H	8/4/2016 0:00	09:30:02am	New	Sensor	08042016 - Class 1.SSF
SU 1	-0.22	35,985	396203.98	4566613.46	1290.143	1.40	0.70	Uncorrected	Pro 6H	8/4/2016 0:00	08:38:32am	New	Sensor	08042016 - Class 1.SSF
SU 1	-0.22	35,982	396204.24	4566613.49	1290.081	1.40	0.70	Uncorrected	Pro 6H	8/4/2016 0:00	08:49:40am	New	Sensor	08042016 - Class 1.SSF
SU 1	-0.22	35,982	396193.81	4566609.83	1291.786	1.40	0.80	Uncorrected	Pro 6H	8/4/2016 0:00	09:25:25am	New	Sensor	08042016 - Class 1.SSF
SU 1	-0.22	35,980	396205.53	4566612.85	1290.107	1.40	0.70	Uncorrected	Pro 6H	8/4/2016 0:00	08:40:03am	New	Sensor	08042016 - Class 1.SSF
SU 1	-0.22	35,979	396196.84	4566610.55	1291.126	1.40	0.70	Uncorrected	Pro 6H	8/4/2016 0:00	09:07:00am	New	Sensor	08042016 - Class 1.SSF
SU 1	-0.22	35,978	396198.25	4566610.29	1290.943	1.40	0.70	Uncorrected	Pro 6H	8/4/2016 0:00	09:05:02am	New	Sensor	08042016 - Class 1.SSF
SU 1	-0.22	35,978	396196.14	4566618.09	1291.377	1.20	0.70	Uncorrected	Pro 6H	8/4/2016 0:00	09:32:56am	New	Sensor	08042016 - Class 1.SSF
SU 1	-0.22	35,977	396184.04	4566626.15	1291.204	1.20	0.60	Uncorrected	Pro 6H	8/4/2016 0:00	08:20:06am	New	Sensor	08042016 - Class 1.SSF
SU 1	-0.22	35,976	396196.94	4566614.27	1291.24	1.40	0.70	Uncorrected	Pro 6H	8/4/2016 0:00	09:09:17am	New	Sensor	08042016 - Class 1.SSF
SU 1	-0.22	35,972	396207.93	4566610.59	1289.869	1.40	0.70	Uncorrected	Pro 6H	8/4/2016 0:00	08:33:17am	New	Sensor	08042016 - Class 1.SSF
SU 1	-0.23	35,956	396203.82	4566613.52	1290.329	1.20	0.60	Uncorrected	Pro 6H	8/4/2016 0:00	08:19:04am	New	Sensor	08042016 - Class 1.SSF
SU 1	-0.23	35,955	396184.39	4566624.86	1291.739	1.20	0.70	Uncorrected	Pro 6H	8/4/2016 0:00	09:33:46am	New	Sensor	08042016 - Class 1.SSF
SU 1	-0.23	35,954	396206.05	4566611.54	1290.167	1.40	0.70	Uncorrected	Pro 6H	8/4/2016 0:00	08:40:32am	New	Sensor	08042016 - Class 1.SSF
SU 1	-0.23	35,954	396184.02	4566626.42	1291.594	1.20	0.70	Uncorrected	Pro 6H	8/4/2016 0:00	09:26:47am	New	Sensor	08042016 - Class 1.SSF
SU 1	-0.23	35,953	396210.36	4566610.92	1289.849	1.40	0.70	Uncorrected	Pro 6H	8/4/2016 0:00	08:33:50am	New	Sensor	08042016 - Class 1.SSF
SU 1	-0.23	35,948	396191.44	4566621.65	1291.418	1.20	0.70	Uncorrected	Pro 6H	8/4/2016 0:00	09:29:28am	New	Sensor	08042016 - Class 1.SSF
SU 1	-0.23	35,947	396184.44	4566625.27	1291.849	1.20	0.70	Uncorrected	Pro 6H	8/4/2016 0:00	09:31:48am	New	Sensor	08042016 - Class 1.SSF
SU 1	-0.23	35,945	396207.12	4566611.83	1290.128	1.40	0.70	Uncorrected	Pro 6H	8/4/2016 0:00	08:36:54am	New	Sensor	08042016 - Class 1.SSF
SU 1	-0.23	35,944	396188.89	4566623.24	1290.955	1.20	0.60	Uncorrected	Pro 6H	8/4/2016 0:00	08:20:22am	New	Sensor	08042016 - Class 1.SSF
SU 1	-0.23	35,938	396197.97	4566614.48	1291.06	1.40	0.70	Uncorrected	Pro 6H	8/4/2016 0:00	09:07:38am	New	Sensor	08042016 - Class 1.SSF
SU 1	-0.23	35,937	396199.78	4566614.1	1290.905	1.40	0.70	Uncorrected	Pro 6H	8/4/2016 0:00	09:05:14am	New	Sensor	08042016 - Class 1.SSF
SU 1	-0.23	35,935	396199	4566611.55	1290.871	1.40	0.70	Uncorrected	Pro 6H	8/4/2016 0:00	09:04:02am	New	Sensor	08042016 - Class 1.SSF
SU 1	-0.24	35,933	396210.83	4566610.38	1289.702	1.40	0.70	Uncorrected	Pro 6H	8/4/2016 0:00	08:32:09am	New	Sensor	08042016 - Class 1.SSF
SU 1	-0.24	35,932	396209.16	4566611.19	1290.235	1.20	0.60	Uncorrected	Pro 6H	8/4/2016 0:00	08:18:54am	New	Sensor	08042016 - Class 1.SSF
SU 1	-0.24	35,932	396190.54	4566622.29	1291.688	1.20	0.70	Uncorrected	Pro 6H	8/4/2016 0:00	09:28:19am	New	Sensor	08042016 - Class 1.SSF
SU 1	-0.24	35,931	396204.89	4566611.16	1290.038	1.40	0.70	Uncorrected	Pro 6H	8/4/2016 0:00	08:36:39am	New	Sensor	08042016 - Class 1.SSF
SU 1	-0.24	35,930	396184.54	4566625.91	1291.779	1.20	0.70	Uncorrected	Pro 6H	8/4/2016 0:00	09:26:22am	New	Sensor	08042016 - Class 1.SSF
SU 1	-0.24	35,924	396204.99	4566612.86	1290.232	1.40	0.70	Uncorrected	Pro 6H	8/4/2016 0:00	08:39:34am	New	Sensor	08042016 - Class 1.SSF
SU 1	-0.24	35,918	396199.79	4566613.36	1290.828	1.40	0.70	Uncorrected	Pro 6H	8/4/2016 0:00	09:04:30am	New	Sensor	08042016 - Class 1.SSF
SU 1	-0.24	35,916	396196.09	4566612.27	1291.173	1.40	0.70	Uncorrected	Pro 6H	8/4/2016 0:00	09:08:39am	New	Sensor	08042016 - Class 1.SSF
SU 1	-0.24	35,913	396199.88	4566610.86	1290.827	1.40	0.70	Uncorrected	Pro 6H	8/4/2016 0:00	09:02:01am	New	Sensor	08042016 - Class 1.SSF
SU 1	-0.24	35,907	396198.43	4566612.72	1291.03	1.40	0.70	Uncorrected	Pro 6H	8/4/2016 0:00	09:05:59am	New	Sensor	08042016 - Class 1.SSF
SU 1	-0.24	35,904	396208.22	4566610.42	1289.813	1.40	0.70	Uncorrected	Pro 6H	8/4/2016 0:00	08:33:02am	New	Sensor	08042016 - Class 1.SSF
SU 1	-0.25	35,902	396208.13	4566611.45	1289.878	1.40	0.70	Uncorrected	Pro 6H	8/4/2016 0:00	08:35:16am	New	Sensor	08042016 - Class 1.SSF
SU 1	-0.25	35,899	396198.65	4566617.21	1290.255	1.40	0.70	Uncorrected	Pro 6H	8/4/2016 0:00	08:43:21am	New	Sensor	08042016 - Class 1.SSF
SU 1	-0.25	35,897	396205.96	4566611.06	1289.986	1.40	0.70	Uncorrected	Pro 6H	8/4/2016 0:00	08:35:58am	New	Sensor	08042016 - Class 1.SSF
SU 1	-0.25	35,897	396196.39	4566610.36	1291.106	1.40	0.70	Uncorrected	Pro 6H	8/4/2016 0:00	09:07:23am	New	Sensor	08042016 - Class 1.SSF
SU 1	-0.25	35,894	396187.48	4566624.07	1291.608	1.20	0.70	Uncorrected	Pro 6H	8/4/2016 0:00	09:27:44am	New	Sensor	08042016 - Class 1.SSF
SU 1	-0.25	35,893	396197.66	4566610.64	1291.126	1.40	0.70	Uncorrected	Pro 6H	8/4/2016 0:00	09:05:29am	New	Sensor	08042016 - Class 1.SSF
SU 1	-0.25	35,891	396197.16	4566610.94	1291.159	1.40	0.70	Uncorrected	Pro 6H	8/4/2016 0:00	09:06:28am	New	Sensor	08042016 - Class 1.SSF
SU 1	-0.25	35,891	396193.77	4566620.49	1291.528	1.20	0.70	Uncorrected	Pro 6H	8/4/2016 0:00	09:29:00am	New	Sensor	08042016 - Class 1.SSF
SU 1	-0.25	35,890	396194.85	4566619.49	1290.417	1.20	0.60	Uncorrected	Pro 6H	8/4/2016 0:00	08:20:37am	New	Sensor	08042016 - Class 1.SSF
SU 1	-0.25	35,886	396198.84	4566616.67	1290.049	1.40	0.70	Uncorrected	Pro 6H	8/4/2016 0:00	08:44:58am	New	Sensor	08042016 - Class 1.SSF
SU 1	-0.25	35,884	396197.48	4566613.3	1291.037	1.40	0.70	Uncorrected	Pro 6H	8/4/2016 0:00	09:07:31am	New	Sensor	08042016 - Class 1.SSF
SU 1	-0.25	35,882	396196.38	4566614.19	1291.327	1.40	0.70	Uncorrected	Pro 6H	8/4/2016 0:00	09:10:03am	New	Sensor	08042016 - Class 1.SSF
SU 1	-0.25	35,881	396195.24	4566618.85	1291.441	1.20	0.70	Uncorrected	Pro 6H	8/4/2016 0:00	09:32:46am	New	Sensor	08042016 - Class 1.SSF
SU 1	-0.25	35,880	396197.61	4566609.79	1291.602	1.40	0.80	Uncorrected	Pro 6H	8/4/2016 0:00	09:24:39am	New	Sensor	08042016 - Class 1.SSF
SU 1	-0.25	35,879	396204.89	4566612.25	1290.087	1.40	0.70	Uncorrected	Pro 6H	8/4/2016 0:00	08:40:00am	New	Sensor	08042016 - Class 1.SSF

SU	Z-Score	CPM	Easting	Northing	MSL	PDOP	HDOP	CorrType	RcvrType	GPS_Date	GPS_Time	Update	FeatName	Datafile
SU 1	-0.25	35,879	396196.26	4566611.47	1290.399	1.40	0.70	Uncorrected	Pro 6H	8/4/2016 0:00	08:52:15am	New	Sensor	08042016 - Class 1.SSF
SU 1	-0.25	35,879	396194.52	4566619.98	1291.473	1.20	0.70	Uncorrected	Pro 6H	8/4/2016 0:00	09:29:04am	New	Sensor	08042016 - Class 1.SSF
SU 1	-0.25	35,878	396198.7	4566609.87	1291.525	1.40	0.80	Uncorrected	Pro 6H	8/4/2016 0:00	09:24:37am	New	Sensor	08042016 - Class 1.SSF
SU 1	-0.25	35,877	396198.29	4566609.95	1291.543	1.40	0.80	Uncorrected	Pro 6H	8/4/2016 0:00	09:25:00am	New	Sensor	08042016 - Class 1.SSF
SU 1	-0.25	35,876	396199.98	4566610.85	1290.872	1.40	0.70	Uncorrected	Pro 6H	8/4/2016 0:00	09:00:15am	New	Sensor	08042016 - Class 1.SSF
SU 1	-0.25	35,873	396199.2	4566609.83	1291.491	1.40	0.80	Uncorrected	Pro 6H	8/4/2016 0:00	09:24:36am	New	Sensor	08042016 - Class 1.SSF
SU 1	-0.26	35,869	396194.68	4566619.73	1291.329	1.40	0.80	Uncorrected	Pro 6H	8/4/2016 0:00	09:30:45am	New	Sensor	08042016 - Class 1.SSF
SU 1	-0.26	35,867	396188.76	4566622.36	1291.572	1.20	0.70	Uncorrected	Pro 6H	8/4/2016 0:00	09:33:20am	New	Sensor	08042016 - Class 1.SSF
SU 1	-0.26	35,865	396195.19	4566610.67	1291.303	1.40	0.70	Uncorrected	Pro 6H	8/4/2016 0:00	09:09:00am	New	Sensor	08042016 - Class 1.SSF
SU 1	-0.26	35,863	396198.53	4566612.23	1291.058	1.40	0.70	Uncorrected	Pro 6H	8/4/2016 0:00	09:05:32am	New	Sensor	08042016 - Class 1.SSF
SU 1	-0.26	35,863	396196.63	4566611.62	1291.151	1.40	0.70	Uncorrected	Pro 6H	8/4/2016 0:00	09:07:46am	New	Sensor	08042016 - Class 1.SSF
SU 1	-0.26	35,861	396205.74	4566611.5	1290.173	1.40	0.70	Uncorrected	Pro 6H	8/4/2016 0:00	08:36:51am	New	Sensor	08042016 - Class 1.SSF
SU 1	-0.26	35,855	396198.79	4566616.46	1290.109	1.40	0.70	Uncorrected	Pro 6H	8/4/2016 0:00	08:49:51am	New	Sensor	08042016 - Class 1.SSF
SU 1	-0.26	35,853	396195.64	4566612.64	1291.361	1.40	0.70	Uncorrected	Pro 6H	8/4/2016 0:00	09:10:06am	New	Sensor	08042016 - Class 1.SSF
SU 1	-0.26	35,852	396204.35	4566611.93	1290.221	1.40	0.70	Uncorrected	Pro 6H	8/4/2016 0:00	08:39:36am	New	Sensor	08042016 - Class 1.SSF
SU 1	-0.26	35,852	396200.42	4566609.4	1291.178	1.40	0.70	Uncorrected	Pro 6H	8/4/2016 0:00	09:11:02am	New	Sensor	08042016 - Class 1.SSF
SU 1	-0.26	35,851	396190.95	4566622.38	1290.912	1.20	0.60	Uncorrected	Pro 6H	8/4/2016 0:00	08:19:46am	New	Sensor	08042016 - Class 1.SSF
SU 1	-0.26	35,845	396197.4	4566614.28	1291.116	1.40	0.70	Uncorrected	Pro 6H	8/4/2016 0:00	09:08:26am	New	Sensor	08042016 - Class 1.SSF
SU 1	-0.27	35,835	396187.69	4566623.9	1290.968	1.20	0.60	Uncorrected	Pro 6H	8/4/2016 0:00	08:20:20am	New	Sensor	08042016 - Class 1.SSF
SU 1	-0.27	35,835	396205.22	4566612.76	1289.915	1.40	0.70	Uncorrected	Pro 6H	8/4/2016 0:00	08:49:11am	New	Sensor	08042016 - Class 1.SSF
SU 1	-0.27	35,834	396205.53	4566611.95	1290.177	1.40	0.70	Uncorrected	Pro 6H	8/4/2016 0:00	08:40:18am	New	Sensor	08042016 - Class 1.SSF
SU 1	-0.27	35,830	396186.13	4566624.81	1291.129	1.20	0.60	Uncorrected	Pro 6H	8/4/2016 0:00	08:19:59am	New	Sensor	08042016 - Class 1.SSF
SU 1	-0.27	35,820	396199.14	4566610.54	1290.938	1.40	0.70	Uncorrected	Pro 6H	8/4/2016 0:00	09:03:13am	New	Sensor	08042016 - Class 1.SSF
SU 1	-0.27	35,816	396209.09	4566610.65	1289.868	1.40	0.70	Uncorrected	Pro 6H	8/4/2016 0:00	08:32:15am	New	Sensor	08042016 - Class 1.SSF
SU 1	-0.27	35,809	396211.04	4566609.74	1290.578	1.30	0.70	Uncorrected	Pro 6H	8/4/2016 0:00	08:31:08am	New	Sensor	08042016 - Class 1.SSF
SU 1	-0.28	35,808	396194.08	4566619.21	1291.481	1.20	0.70	Uncorrected	Pro 6H	8/4/2016 0:00	09:33:00am	New	Sensor	08042016 - Class 1.SSF
SU 1	-0.28	35,807	396185.58	4566625.1	1291.147	1.20	0.60	Uncorrected	Pro 6H	8/4/2016 0:00	08:20:00am	New	Sensor	08042016 - Class 1.SSF
SU 1	-0.28	35,798	396198.91	4566611.84	1290.881	1.40	0.70	Uncorrected	Pro 6H	8/4/2016 0:00	09:04:59am	New	Sensor	08042016 - Class 1.SSF
SU 1	-0.28	35,797	396205.27	4566611.3	1290.213	1.40	0.70	Uncorrected	Pro 6H	8/4/2016 0:00	08:40:25am	New	Sensor	08042016 - Class 1.SSF
SU 1	-0.28	35,797	396198.39	4566609.49	1291.634	1.40	0.80	Uncorrected	Pro 6H	8/4/2016 0:00	09:24:08am	New	Sensor	08042016 - Class 1.SSF
SU 1	-0.28	35,796	396188.29	4566623.29	1291.467	1.20	0.70	Uncorrected	Pro 6H	8/4/2016 0:00	09:29:44am	New	Sensor	08042016 - Class 1.SSF
SU 1	-0.28	35,792	396195.73	4566610.26	1291.769	1.40	0.80	Uncorrected	Pro 6H	8/4/2016 0:00	09:25:31am	New	Sensor	08042016 - Class 1.SSF
SU 1	-0.28	35,790	396206.13	4566611.38	1290.027	1.40	0.70	Uncorrected	Pro 6H	8/4/2016 0:00	08:36:35am	New	Sensor	08042016 - Class 1.SSF
SU 1	-0.28	35,783	396198.03	4566617.89	1291.148	1.20	0.70	Uncorrected	Pro 6H	8/4/2016 0:00	09:27:18am	New	Sensor	08042016 - Class 1.SSF
SU 1	-0.28	35,781	396194.4	4566610.37	1291.807	1.40	0.80	Uncorrected	Pro 6H	8/4/2016 0:00	09:25:42am	New	Sensor	08042016 - Class 1.SSF
SU 1	-0.28	35,779	396208.8	4566609.31	1290.099	1.30	0.70	Uncorrected	Pro 6H	8/4/2016 0:00	08:29:58am	New	Sensor	08042016 - Class 1.SSF
SU 1	-0.28	35,779	396197.04	4566610.31	1291.375	1.40	0.70	Uncorrected	Pro 6H	8/4/2016 0:00	09:10:57am	New	Sensor	08042016 - Class 1.SSF
SU 1	-0.28	35,778	396205.67	4566611.17	1290.183	1.40	0.70	Uncorrected	Pro 6H	8/4/2016 0:00	08:40:33am	New	Sensor	08042016 - Class 1.SSF
SU 1	-0.29	35,777	396197.64	4566618.13	1290.873	1.20	0.60	Uncorrected	Pro 6H	8/4/2016 0:00	08:19:30am	New	Sensor	08042016 - Class 1.SSF
SU 1	-0.29	35,770	396199.8	4566610.37	1290.899	1.40	0.70	Uncorrected	Pro 6H	8/4/2016 0:00	09:02:35am	New	Sensor	08042016 - Class 1.SSF
SU 1	-0.29	35,768	396199.67	4566611.51	1290.856	1.40	0.70	Uncorrected	Pro 6H	8/4/2016 0:00	09:03:11am	New	Sensor	08042016 - Class 1.SSF
SU 1	-0.29	35,767	396205.07	4566611.66	1290.165	1.40	0.70	Uncorrected	Pro 6H	8/4/2016 0:00	08:40:06am	New	Sensor	08042016 - Class 1.SSF
SU 1	-0.29	35,763	396199.58	4566609.3	1290.877	1.40	0.70	Uncorrected	Pro 6H	8/4/2016 0:00	09:01:13am	New	Sensor	08042016 - Class 1.SSF
SU 1	-0.29	35,761	396193.76	4566609.42	1290.41	1.40	0.70	Uncorrected	Pro 6H	8/4/2016 0:00	08:41:56am	New	Sensor	08042016 - Class 1.SSF
SU 1	-0.29	35,761	396197.46	4566612.77	1290.978	1.40	0.70	Uncorrected	Pro 6H	8/4/2016 0:00	09:07:08am	New	Sensor	08042016 - Class 1.SSF
SU 1	-0.29	35,760	396185.45	4566625.17	1291.138	1.20	0.60	Uncorrected	Pro 6H	8/4/2016 0:00	08:20:16am	New	Sensor	08042016 - Class 1.SSF
SU 1	-0.29	35,759	396206.14	4566611.37	1290.031	1.40	0.70	Uncorrected	Pro 6H	8/4/2016 0:00	08:36:34am	New	Sensor	08042016 - Class 1.SSF
SU 1	-0.29	35,756	396206.94	4566612.32	1290.088	1.40	0.70	Uncorrected	Pro 6H	8/4/2016 0:00	08:37:53am	New	Sensor	08042016 - Class 1.SSF
SU 1	-0.29	35,756	396200.26	4566610.04	1290.827	1.40	0.70	Uncorrected	Pro 6H	8/4/2016 0:00	08:59:08am	New	Sensor	08042016 - Class 1.SSF
SU 1	-0.29	35,756	396194.39	4566609.32	1291.655	1.40	0.80	Uncorrected	Pro 6H	8/4/2016 0:00	09:24:45am	New	Sensor	08042016 - Class 1.SSF
SU 1	-0.29	35,753	396207.3	4566610.25	1289.967	1.40	0.70	Uncorrected	Pro 6H	8/4/2016 0:00	08:32:19am	New	Sensor	08042016 - Class 1.SSF
SU 1	-0.3	35,741	396200.03	4566610.82	1290.827	1.40	0.70	Uncorrected	Pro 6H	8/4/2016 0:00	09:00:52am	New	Sensor	08042016 - Class 1.SSF

SU	Z-Score	CPM	Easting	Northing	MSL	PDOP	HDOP	CorrType	RcvrType	GPS_Date	GPS_Time	Update	FeatName	Datafile
SU 1	-0.3	35,736	396199.31	4566612.55	1290.881	1.40	0.70	Uncorrected	Pro 6H	8/4/2016 0:00	09:04:37am	New	Sensor	08042016 - Class 1.SSF
SU 1	-0.3	35,735	396194.63	4566612.35	1291.704	1.30	0.80	Uncorrected	Pro 6H	8/4/2016 0:00	09:25:47am	New	Sensor	08042016 - Class 1.SSF
SU 1	-0.3	35,732	396207.28	4566612.21	1290.063	1.40	0.70	Uncorrected	Pro 6H	8/4/2016 0:00	08:37:52am	New	Sensor	08042016 - Class 1.SSF
SU 1	-0.3	35,731	396209.04	4566610.52	1289.765	1.40	0.70	Uncorrected	Pro 6H	8/4/2016 0:00	08:33:04am	New	Sensor	08042016 - Class 1.SSF
SU 1	-0.3	35,729	396196	4566613.9	1291.359	1.40	0.70	Uncorrected	Pro 6H	8/4/2016 0:00	09:10:26am	New	Sensor	08042016 - Class 1.SSF
SU 1	-0.3	35,728	396207.83	4566610.94	1290.002	1.40	0.70	Uncorrected	Pro 6H	8/4/2016 0:00	08:34:38am	New	Sensor	08042016 - Class 1.SSF
SU 1	-0.3	35,727	396204.39	4566612.72	1290.128	1.40	0.70	Uncorrected	Pro 6H	8/4/2016 0:00	08:48:35am	New	Sensor	08042016 - Class 1.SSF
SU 1	-0.3	35,720	396199.27	4566617.43	1290.057	1.40	0.70	Uncorrected	Pro 6H	8/4/2016 0:00	08:44:23am	New	Sensor	08042016 - Class 1.SSF
SU 1	-0.3	35,718	396198.05	4566616.15	1290.189	1.40	0.70	Uncorrected	Pro 6H	8/4/2016 0:00	08:44:28am	New	Sensor	08042016 - Class 1.SSF
SU 1	-0.31	35,715	396200.46	4566615.89	1290.063	1.40	0.70	Uncorrected	Pro 6H	8/4/2016 0:00	08:49:47am	New	Sensor	08042016 - Class 1.SSF
SU 1	-0.31	35,713	396194.71	4566612.21	1290.487	1.40	0.70	Uncorrected	Pro 6H	8/4/2016 0:00	08:51:30am	New	Sensor	08042016 - Class 1.SSF
SU 1	-0.31	35,711	396206.4	4566612.23	1290.114	1.40	0.70	Uncorrected	Pro 6H	8/4/2016 0:00	08:40:41am	New	Sensor	08042016 - Class 1.SSF
SU 1	-0.31	35,708	396198.97	4566610.21	1290.925	1.40	0.70	Uncorrected	Pro 6H	8/4/2016 0:00	09:03:33am	New	Sensor	08042016 - Class 1.SSF
SU 1	-0.31	35,706	396186.44	4566624.35	1291.628	1.20	0.70	Uncorrected	Pro 6H	8/4/2016 0:00	09:30:04am	New	Sensor	08042016 - Class 1.SSF
SU 1	-0.31	35,702	396205.5	4566612.4	1290.186	1.20	0.60	Uncorrected	Pro 6H	8/4/2016 0:00	08:21:01am	New	Sensor	08042016 - Class 1.SSF
SU 1	-0.31	35,702	396197.32	4566616.42	1290.191	1.40	0.70	Uncorrected	Pro 6H	8/4/2016 0:00	08:43:07am	New	Sensor	08042016 - Class 1.SSF
SU 1	-0.31	35,696	396210.53	4566610.66	1289.736	1.40	0.70	Uncorrected	Pro 6H	8/4/2016 0:00	08:32:11am	New	Sensor	08042016 - Class 1.SSF
SU 1	-0.31	35,693	396200.35	4566615.9	1290.077	1.40	0.70	Uncorrected	Pro 6H	8/4/2016 0:00	08:48:57am	New	Sensor	08042016 - Class 1.SSF
SU 1	-0.31	35,689	396200.31	4566609.92	1290.904	1.40	0.70	Uncorrected	Pro 6H	8/4/2016 0:00	08:59:46am	New	Sensor	08042016 - Class 1.SSF
SU 1	-0.32	35,681	396206.15	4566609.91	1289.945	1.40	0.70	Uncorrected	Pro 6H	8/4/2016 0:00	08:31:58am	New	Sensor	08042016 - Class 1.SSF
SU 1	-0.32	35,673	396206.38	4566611.15	1290.19	1.40	0.70	Uncorrected	Pro 6H	8/4/2016 0:00	08:40:44am	New	Sensor	08042016 - Class 1.SSF
SU 1	-0.32	35,672	396200.31	4566611.93	1290.843	1.40	0.70	Uncorrected	Pro 6H	8/4/2016 0:00	09:02:03am	New	Sensor	08042016 - Class 1.SSF
SU 1	-0.32	35,670	396208.01	4566610.59	1290.018	1.40	0.70	Uncorrected	Pro 6H	8/4/2016 0:00	08:34:00am	New	Sensor	08042016 - Class 1.SSF
SU 1	-0.32	35,668	396207.02	4566610.78	1290.032	1.40	0.70	Uncorrected	Pro 6H	8/4/2016 0:00	08:34:40am	New	Sensor	08042016 - Class 1.SSF
SU 1	-0.32	35,668	396186.27	4566624.79	1291.985	1.20	0.70	Uncorrected	Pro 6H	8/4/2016 0:00	09:28:09am	New	Sensor	08042016 - Class 1.SSF
SU 1	-0.32	35,664	396201.54	4566613.99	1290.232	1.40	0.70	Uncorrected	Pro 6H	8/4/2016 0:00	08:47:25am	New	Sensor	08042016 - Class 1.SSF
SU 1	-0.32	35,663	396197.22	4566614.71	1291.203	1.40	0.70	Uncorrected	Pro 6H	8/4/2016 0:00	09:09:16am	New	Sensor	08042016 - Class 1.SSF
SU 1	-0.32	35,662	396190.34	4566622.67	1290.941	1.20	0.60	Uncorrected	Pro 6H	8/4/2016 0:00	08:19:47am	New	Sensor	08042016 - Class 1.SSF
SU 1	-0.32	35,659	396199.5	4566610.78	1290.828	1.40	0.70	Uncorrected	Pro 6H	8/4/2016 0:00	09:02:41am	New	Sensor	08042016 - Class 1.SSF
SU 1	-0.32	35,656	396196.78	4566615.14	1291.259	1.40	0.70	Uncorrected	Pro 6H	8/4/2016 0:00	09:10:20am	New	Sensor	08042016 - Class 1.SSF
SU 1	-0.32	35,655	396192.05	4566621.73	1290.808	1.20	0.60	Uncorrected	Pro 6H	8/4/2016 0:00	08:19:44am	New	Sensor	08042016 - Class 1.SSF
SU 1	-0.32	35,655	396207.71	4566610.82	1289.898	1.40	0.70	Uncorrected	Pro 6H	8/4/2016 0:00	08:34:28am	New	Sensor	08042016 - Class 1.SSF
SU 1	-0.32	35,655	396197.17	4566609.73	1291.668	1.40	0.80	Uncorrected	Pro 6H	8/4/2016 0:00	09:25:02am	New	Sensor	08042016 - Class 1.SSF
SU 1	-0.32	35,655	396185.5	4566625.07	1291.746	1.20	0.70	Uncorrected	Pro 6H	8/4/2016 0:00	09:27:48am	New	Sensor	08042016 - Class 1.SSF
SU 1	-0.33	35,652	396204.55	4566612.56	1290.197	1.40	0.70	Uncorrected	Pro 6H	8/4/2016 0:00	08:48:04am	New	Sensor	08042016 - Class 1.SSF
SU 1	-0.33	35,649	396189.97	4566621.99	1291.452	1.40	0.80	Uncorrected	Pro 6H	8/4/2016 0:00	09:31:18am	New	Sensor	08042016 - Class 1.SSF
SU 1	-0.33	35,646	396195.92	4566611.22	1291.237	1.40	0.70	Uncorrected	Pro 6H	8/4/2016 0:00	09:08:32am	New	Sensor	08042016 - Class 1.SSF
SU 1	-0.33	35,640	396208.04	4566610.59	1290.028	1.40	0.70	Uncorrected	Pro 6H	8/4/2016 0:00	08:33:59am	New	Sensor	08042016 - Class 1.SSF
SU 1	-0.33	35,639	396189.78	4566622.72	1291.774	1.20	0.70	Uncorrected	Pro 6H	8/4/2016 0:00	09:28:16am	New	Sensor	08042016 - Class 1.SSF
SU 1	-0.33	35,639	396190.23	4566622.51	1291.721	1.20	0.70	Uncorrected	Pro 6H	8/4/2016 0:00	09:28:17am	New	Sensor	08042016 - Class 1.SSF
SU 1	-0.33	35,638	396204.39	4566613.24	1290.198	1.40	0.70	Uncorrected	Pro 6H	8/4/2016 0:00	08:39:16am	New	Sensor	08042016 - Class 1.SSF
SU 1	-0.34	35,622	396204.46	4566611.02	1290.044	1.40	0.70	Uncorrected	Pro 6H	8/4/2016 0:00	08:36:40am	New	Sensor	08042016 - Class 1.SSF
SU 1	-0.34	35,621	396197.64	4566614.76	1291.071	1.40	0.70	Uncorrected	Pro 6H	8/4/2016 0:00	09:08:25am	New	Sensor	08042016 - Class 1.SSF
SU 1	-0.34	35,612	396194.31	4566609.53	1291.736	1.40	0.80	Uncorrected	Pro 6H	8/4/2016 0:00	09:25:07am	New	Sensor	08042016 - Class 1.SSF
SU 1	-0.34	35,611	396200.04	4566610.41	1290.842	1.40	0.70	Uncorrected	Pro 6H	8/4/2016 0:00	08:59:53am	New	Sensor	08042016 - Class 1.SSF
SU 1	-0.34	35,610	396208.63	4566611.63	1289.802	1.40	0.70	Uncorrected	Pro 6H	8/4/2016 0:00	08:35:45am	New	Sensor	08042016 - Class 1.SSF
SU 1	-0.34	35,610	396199.56	4566615.36	1290.133	1.40	0.70	Uncorrected	Pro 6H	8/4/2016 0:00	08:47:42am	New	Sensor	08042016 - Class 1.SSF
SU 1	-0.34	35,609	396198.88	4566609.28	1291.539	1.40	0.80	Uncorrected	Pro 6H	8/4/2016 0:00	09:24:03am	New	Sensor	08042016 - Class 1.SSF
SU 1	-0.34	35,609	396196.13	4566618.87	1291.327	1.40	0.80	Uncorrected	Pro 6H	8/4/2016 0:00	09:30:54am	New	Sensor	08042016 - Class 1.SSF
SU 1	-0.34	35,606	396198.76	4566612.7	1291.016	1.40	0.70	Uncorrected	Pro 6H	8/4/2016 0:00	09:05:33am	New	Sensor	08042016 - Class 1.SSF
SU 1	-0.34	35,605	396196.67	4566612.39	1291.079	1.40	0.70	Uncorrected	Pro 6H	8/4/2016 0:00	09:07:54am	New	Sensor	08042016 - Class 1.SSF
SU 1	-0.34	35,604	396206.1	4566610	1290.061	1.40	0.70	Uncorrected	Pro 6H	8/4/2016 0:00	08:32:22am	New	Sensor	08042016 - Class 1.SSF

SU	Z-Score	CPM	Easting	Northing	MSL	PDOP	HDOP	CorrType	RcvrType	GPS_Date	GPS_Time	Update	FeatName	Datafile
SU 1	-0.34	35,602	396207.84	4566611.14	1289.881	1.40	0.70	Uncorrected	Pro 6H	8/4/2016 0:00	08:35:07am	New	Sensor	08042016 - Class 1.SSF
SU 1	-0.34	35,602	396194.27	4566612.16	1290.436	1.40	0.70	Uncorrected	Pro 6H	8/4/2016 0:00	08:52:49am	New	Sensor	08042016 - Class 1.SSF
SU 1	-0.34	35,599	396198.23	4566615.2	1290.997	1.40	0.70	Uncorrected	Pro 6H	8/4/2016 0:00	09:08:00am	New	Sensor	08042016 - Class 1.SSF
SU 1	-0.34	35,598	396197.59	4566611.93	1291.116	1.40	0.70	Uncorrected	Pro 6H	8/4/2016 0:00	09:06:23am	New	Sensor	08042016 - Class 1.SSF
SU 1	-0.34	35,596	396200.23	4566609.61	1290.409	1.40	0.70	Uncorrected	Pro 6H	8/4/2016 0:00	08:50:14am	New	Sensor	08042016 - Class 1.SSF
SU 1	-0.34	35,595	396198.54	4566614.63	1290.967	1.40	0.70	Uncorrected	Pro 6H	8/4/2016 0:00	09:07:12am	New	Sensor	08042016 - Class 1.SSF
SU 1	-0.34	35,594	396209.61	4566609.2	1290.028	1.30	0.70	Uncorrected	Pro 6H	8/4/2016 0:00	08:29:12am	New	Sensor	08042016 - Class 1.SSF
SU 1	-0.34	35,592	396198.31	4566609.42	1291.509	1.40	0.80	Uncorrected	Pro 6H	8/4/2016 0:00	09:24:58am	New	Sensor	08042016 - Class 1.SSF
SU 1	-0.35	35,591	396207.67	4566611.76	1289.935	1.40	0.70	Uncorrected	Pro 6H	8/4/2016 0:00	08:36:29am	New	Sensor	08042016 - Class 1.SSF
SU 1	-0.35	35,590	396189.26	4566623.11	1291.417	1.20	0.70	Uncorrected	Pro 6H	8/4/2016 0:00	09:27:41am	New	Sensor	08042016 - Class 1.SSF
SU 1	-0.35	35,589	396191.25	4566622.31	1291.233	1.20	0.70	Uncorrected	Pro 6H	8/4/2016 0:00	09:27:02am	New	Sensor	08042016 - Class 1.SSF
SU 1	-0.35	35,587	396199.34	4566611.03	1290.912	1.40	0.70	Uncorrected	Pro 6H	8/4/2016 0:00	09:03:01am	New	Sensor	08042016 - Class 1.SSF
SU 1	-0.35	35,587	396198.14	4566612.19	1291.056	1.40	0.70	Uncorrected	Pro 6H	8/4/2016 0:00	09:06:00am	New	Sensor	08042016 - Class 1.SSF
SU 1	-0.35	35,580	396187.09	4566624.16	1291.033	1.20	0.60	Uncorrected	Pro 6H	8/4/2016 0:00	08:20:19am	New	Sensor	08042016 - Class 1.SSF
SU 1	-0.35	35,579	396197.77	4566609.8	1291.614	1.40	0.80	Uncorrected	Pro 6H	8/4/2016 0:00	09:25:01am	New	Sensor	08042016 - Class 1.SSF
SU 1	-0.35	35,574	396195.77	4566618.18	1291.383	1.20	0.70	Uncorrected	Pro 6H	8/4/2016 0:00	09:32:56am	New	Sensor	08042016 - Class 1.SSF
SU 1	-0.35	35,573	396204.81	4566611.2	1290.198	1.40	0.70	Uncorrected	Pro 6H	8/4/2016 0:00	08:36:49am	New	Sensor	08042016 - Class 1.SSF
SU 1	-0.35	35,570	396197.38	4566616.32	1290.213	1.40	0.70	Uncorrected	Pro 6H	8/4/2016 0:00	08:49:53am	New	Sensor	08042016 - Class 1.SSF
SU 1	-0.35	35,563	396208.16	4566611.98	1289.914	1.40	0.70	Uncorrected	Pro 6H	8/4/2016 0:00	08:36:28am	New	Sensor	08042016 - Class 1.SSF
SU 1	-0.35	35,561	396207.86	4566611.87	1290.135	1.40	0.70	Uncorrected	Pro 6H	8/4/2016 0:00	08:36:56am	New	Sensor	08042016 - Class 1.SSF
SU 1	-0.35	35,561	396196.08	4566611.49	1291.156	1.40	0.70	Uncorrected	Pro 6H	8/4/2016 0:00	09:07:52am	New	Sensor	08042016 - Class 1.SSF
SU 1	-0.36	35,553	396199.12	4566610.64	1290.91	1.40	0.70	Uncorrected	Pro 6H	8/4/2016 0:00	09:03:32am	New	Sensor	08042016 - Class 1.SSF
SU 1	-0.36	35,552	396197.2	4566615.82	1291.215	1.40	0.70	Uncorrected	Pro 6H	8/4/2016 0:00	09:10:00am	New	Sensor	08042016 - Class 1.SSF
SU 1	-0.36	35,551	396199.97	4566610.74	1290.713	1.40	0.70	Uncorrected	Pro 6H	8/4/2016 0:00	09:01:40am	New	Sensor	08042016 - Class 1.SSF
SU 1	-0.36	35,551	396197.08	4566611.74	1291.055	1.40	0.70	Uncorrected	Pro 6H	8/4/2016 0:00	09:07:20am	New	Sensor	08042016 - Class 1.SSF
SU 1	-0.36	35,550	396198.97	4566609.48	1291.599	1.40	0.80	Uncorrected	Pro 6H	8/4/2016 0:00	09:24:07am	New	Sensor	08042016 - Class 1.SSF
SU 1	-0.36	35,547	396211.73	4566609.33	1289.953	1.30	0.70	Uncorrected	Pro 6H	8/4/2016 0:00	08:29:06am	New	Sensor	08042016 - Class 1.SSF
SU 1	-0.36	35,547	396185.02	4566624.75	1291.661	1.20	0.70	Uncorrected	Pro 6H	8/4/2016 0:00	09:31:34am	New	Sensor	08042016 - Class 1.SSF
SU 1	-0.36	35,541	396205.77	4566610.04	1290.041	1.40	0.70	Uncorrected	Pro 6H	8/4/2016 0:00	08:32:23am	New	Sensor	08042016 - Class 1.SSF
SU 1	-0.36	35,536	396199.19	4566612.3	1290.837	1.40	0.70	Uncorrected	Pro 6H	8/4/2016 0:00	09:04:28am	New	Sensor	08042016 - Class 1.SSF
SU 1	-0.36	35,535	396199.67	4566610.37	1290.839	1.40	0.70	Uncorrected	Pro 6H	8/4/2016 0:00	09:02:00am	New	Sensor	08042016 - Class 1.SSF
SU 1	-0.36	35,534	396196.34	4566610.81	1290.569	1.40	0.70	Uncorrected	Pro 6H	8/4/2016 0:00	08:53:31am	New	Sensor	08042016 - Class 1.SSF
SU 1	-0.36	35,533	396210	4566610.67	1290.223	1.20	0.60	Uncorrected	Pro 6H	8/4/2016 0:00	08:18:51am	New	Sensor	08042016 - Class 1.SSF
SU 1	-0.36	35,533	396205.03	4566612.71	1289.915	1.40	0.70	Uncorrected	Pro 6H	8/4/2016 0:00	08:49:08am	New	Sensor	08042016 - Class 1.SSF
SU 1	-0.36	35,532	396201.4	4566610.43	1290.977	1.40	0.70	Uncorrected	Pro 6H	8/4/2016 0:00	08:57:25am	New	Sensor	08042016 - Class 1.SSF
SU 1	-0.36	35,532	396200.48	4566611.24	1290.802	1.40	0.70	Uncorrected	Pro 6H	8/4/2016 0:00	09:01:53am	New	Sensor	08042016 - Class 1.SSF
SU 1	-0.36	35,531	396204.55	4566612.39	1290.254	1.40	0.70	Uncorrected	Pro 6H	8/4/2016 0:00	08:39:35am	New	Sensor	08042016 - Class 1.SSF
SU 1	-0.37	35,527	396194.02	4566609.86	1290.387	1.40	0.70	Uncorrected	Pro 6H	8/4/2016 0:00	08:41:55am	New	Sensor	08042016 - Class 1.SSF
SU 1	-0.37	35,527	396197.76	4566615.14	1290.145	1.40	0.70	Uncorrected	Pro 6H	8/4/2016 0:00	08:45:01am	New	Sensor	08042016 - Class 1.SSF
SU 1	-0.37	35,523	396191.12	4566622.07	1291.452	1.20	0.70	Uncorrected	Pro 6H	8/4/2016 0:00	09:28:32am	New	Sensor	08042016 - Class 1.SSF
SU 1	-0.37	35,522	396199.39	4566611.7	1290.808	1.40	0.70	Uncorrected	Pro 6H	8/4/2016 0:00	09:03:18am	New	Sensor	08042016 - Class 1.SSF
SU 1	-0.37	35,521	396184.84	4566625.55	1291.157	1.20	0.60	Uncorrected	Pro 6H	8/4/2016 0:00	08:20:15am	New	Sensor	08042016 - Class 1.SSF
SU 1	-0.37	35,521	396195.76	4566610.7	1291.256	1.40	0.70	Uncorrected	Pro 6H	8/4/2016 0:00	09:08:33am	New	Sensor	08042016 - Class 1.SSF
SU 1	-0.37	35,520	396186.5	4566624.54	1291.093	1.20	0.60	Uncorrected	Pro 6H	8/4/2016 0:00	08:20:18am	New	Sensor	08042016 - Class 1.SSF
SU 1	-0.37	35,518	396204.96	4566610.38	1290.26	1.40	0.70	Uncorrected	Pro 6H	8/4/2016 0:00	08:40:23am	New	Sensor	08042016 - Class 1.SSF
SU 1	-0.37	35,510	396193.99	4566610.19	1290.39	1.40	0.70	Uncorrected	Pro 6H	8/4/2016 0:00	08:42:53am	New	Sensor	08042016 - Class 1.SSF
SU 1	-0.38	35,497	396197.23	4566618.36	1291.33	1.20	0.70	Uncorrected	Pro 6H	8/4/2016 0:00	09:29:09am	New	Sensor	08042016 - Class 1.SSF
SU 1	-0.38	35,494	396196.99	4566612.3	1291.104	1.40	0.70	Uncorrected	Pro 6H	8/4/2016 0:00	09:07:44am	New	Sensor	08042016 - Class 1.SSF
SU 1	-0.38	35,492	396190.42	4566621.85	1291.472	1.20	0.70	Uncorrected	Pro 6H	8/4/2016 0:00	09:32:38am	New	Sensor	08042016 - Class 1.SSF
SU 1	-0.38	35,490	396185.21	4566625.33	1292.011	1.20	0.70	Uncorrected	Pro 6H	8/4/2016 0:00	09:28:07am	New	Sensor	08042016 - Class 1.SSF
SU 1	-0.38	35,478	396204.82	4566613.03	1289.949	1.40	0.70	Uncorrected	Pro 6H	8/4/2016 0:00	08:49:11am	New	Sensor	08042016 - Class 1.SSF
SU 1	-0.38	35,478	396198.61	4566614.81	1290.951	1.40	0.70	Uncorrected	Pro 6H	8/4/2016 0:00	09:07:13am	New	Sensor	08042016 - Class 1.SSF

SU	Z-Score	CPM	Easting	Northing	MSL	PDOP	HDOP	CorrType	RcvrType	GPS_Date	GPS_Time	Update	FeatName	Datafile
SU 1	-0.38	35,476	396198.57	4566613.52	1290.993	1.40	0.70	Uncorrected	Pro 6H	8/4/2016 0:00	09:06:13am	New	Sensor	08042016 - Class 1.SSF
SU 1	-0.38	35,471	396188.29	4566623	1291.563	1.20	0.70	Uncorrected	Pro 6H	8/4/2016 0:00	09:32:34am	New	Sensor	08042016 - Class 1.SSF
SU 1	-0.38	35,469	396207.31	4566611.18	1289.951	1.40	0.70	Uncorrected	Pro 6H	8/4/2016 0:00	08:35:18am	New	Sensor	08042016 - Class 1.SSF
SU 1	-0.39	35,462	396186.59	4566624.3	1291.576	1.20	0.70	Uncorrected	Pro 6H	8/4/2016 0:00	09:29:52am	New	Sensor	08042016 - Class 1.SSF
SU 1	-0.39	35,460	396199.62	4566616.9	1289.954	1.40	0.70	Uncorrected	Pro 6H	8/4/2016 0:00	08:45:13am	New	Sensor	08042016 - Class 1.SSF
SU 1	-0.39	35,460	396200.07	4566615.87	1290.126	1.40	0.70	Uncorrected	Pro 6H	8/4/2016 0:00	08:48:24am	New	Sensor	08042016 - Class 1.SSF
SU 1	-0.39	35,458	396205.07	4566613.21	1290.197	1.40	0.70	Uncorrected	Pro 6H	8/4/2016 0:00	08:39:33am	New	Sensor	08042016 - Class 1.SSF
SU 1	-0.39	35,458	396195.89	4566611.08	1290.526	1.40	0.70	Uncorrected	Pro 6H	8/4/2016 0:00	08:53:30am	New	Sensor	08042016 - Class 1.SSF
SU 1	-0.39	35,444	396197.76	4566609.93	1290.502	1.40	0.70	Uncorrected	Pro 6H	8/4/2016 0:00	08:53:16am	New	Sensor	08042016 - Class 1.SSF
SU 1	-0.39	35,443	396199.12	4566609.66	1291.228	1.40	0.70	Uncorrected	Pro 6H	8/4/2016 0:00	09:11:00am	New	Sensor	08042016 - Class 1.SSF
SU 1	-0.39	35,440	396197.95	4566613.72	1290.993	1.40	0.70	Uncorrected	Pro 6H	8/4/2016 0:00	09:07:16am	New	Sensor	08042016 - Class 1.SSF
SU 1	-0.4	35,435	396199.09	4566611.13	1290.913	1.40	0.70	Uncorrected	Pro 6H	8/4/2016 0:00	09:03:54am	New	Sensor	08042016 - Class 1.SSF
SU 1	-0.4	35,432	396204.28	4566612.27	1290.275	1.40	0.70	Uncorrected	Pro 6H	8/4/2016 0:00	08:39:20am	New	Sensor	08042016 - Class 1.SSF
SU 1	-0.4	35,431	396209.19	4566610.79	1289.809	1.40	0.70	Uncorrected	Pro 6H	8/4/2016 0:00	08:33:14am	New	Sensor	08042016 - Class 1.SSF
SU 1	-0.4	35,430	396198.72	4566613.04	1290.99	1.40	0.70	Uncorrected	Pro 6H	8/4/2016 0:00	09:05:52am	New	Sensor	08042016 - Class 1.SSF
SU 1	-0.4	35,430	396195.82	4566610.5	1291.222	1.40	0.70	Uncorrected	Pro 6H	8/4/2016 0:00	09:08:11am	New	Sensor	08042016 - Class 1.SSF
SU 1	-0.4	35,422	396199.68	4566610.3	1290.871	1.40	0.70	Uncorrected	Pro 6H	8/4/2016 0:00	09:01:16am	New	Sensor	08042016 - Class 1.SSF
SU 1	-0.4	35,421	396197.01	4566612.88	1291.055	1.40	0.70	Uncorrected	Pro 6H	8/4/2016 0:00	09:07:55am	New	Sensor	08042016 - Class 1.SSF
SU 1	-0.4	35,420	396199.15	4566617.15	1290.194	1.40	0.70	Uncorrected	Pro 6H	8/4/2016 0:00	08:44:24am	New	Sensor	08042016 - Class 1.SSF
SU 1	-0.4	35,420	396199.52	4566612.44	1290.827	1.40	0.70	Uncorrected	Pro 6H	8/4/2016 0:00	09:04:12am	New	Sensor	08042016 - Class 1.SSF
SU 1	-0.4	35,419	396200.81	4566612.71	1290.817	1.40	0.70	Uncorrected	Pro 6H	8/4/2016 0:00	09:02:09am	New	Sensor	08042016 - Class 1.SSF
SU 1	-0.4	35,418	396206.52	4566612.13	1290.123	1.40	0.70	Uncorrected	Pro 6H	8/4/2016 0:00	08:37:28am	New	Sensor	08042016 - Class 1.SSF
SU 1	-0.4	35,415	396195.18	4566612.38	1291.369	1.40	0.70	Uncorrected	Pro 6H	8/4/2016 0:00	09:10:15am	New	Sensor	08042016 - Class 1.SSF
SU 1	-0.4	35,410	396198.15	4566617.58	1291.204	1.40	0.80	Uncorrected	Pro 6H	8/4/2016 0:00	09:30:58am	New	Sensor	08042016 - Class 1.SSF
SU 1	-0.4	35,409	396190.09	4566622.41	1291.335	1.40	0.80	Uncorrected	Pro 6H	8/4/2016 0:00	09:30:36am	New	Sensor	08042016 - Class 1.SSF
SU 1	-0.4	35,406	396209.23	4566611.17	1289.892	1.40	0.70	Uncorrected	Pro 6H	8/4/2016 0:00	08:34:35am	New	Sensor	08042016 - Class 1.SSF
SU 1	-0.4	35,406	396197.13	4566616.59	1291.453	1.30	0.80	Uncorrected	Pro 6H	8/4/2016 0:00	09:25:54am	New	Sensor	08042016 - Class 1.SSF
SU 1	-0.41	35,400	396197.99	4566613.77	1290.986	1.40	0.70	Uncorrected	Pro 6H	8/4/2016 0:00	09:07:10am	New	Sensor	08042016 - Class 1.SSF
SU 1	-0.41	35,399	396206.44	4566612.14	1290.145	1.40	0.70	Uncorrected	Pro 6H	8/4/2016 0:00	08:37:54am	New	Sensor	08042016 - Class 1.SSF
SU 1	-0.41	35,399	396198.2	4566609.83	1291.542	1.40	0.80	Uncorrected	Pro 6H	8/4/2016 0:00	09:24:38am	New	Sensor	08042016 - Class 1.SSF
SU 1	-0.41	35,396	396198.34	4566609.23	1291.596	1.40	0.80	Uncorrected	Pro 6H	8/4/2016 0:00	09:24:02am	New	Sensor	08042016 - Class 1.SSF
SU 1	-0.41	35,394	396207.17	4566611.93	1290.15	1.40	0.70	Uncorrected	Pro 6H	8/4/2016 0:00	08:37:00am	New	Sensor	08042016 - Class 1.SSF
SU 1	-0.41	35,394	396200.8	4566610.02	1290.812	1.40	0.70	Uncorrected	Pro 6H	8/4/2016 0:00	08:58:24am	New	Sensor	08042016 - Class 1.SSF
SU 1	-0.41	35,394	396199.01	4566610.47	1290.968	1.40	0.70	Uncorrected	Pro 6H	8/4/2016 0:00	09:02:59am	New	Sensor	08042016 - Class 1.SSF
SU 1	-0.41	35,393	396207.45	4566610.45	1289.897	1.40	0.70	Uncorrected	Pro 6H	8/4/2016 0:00	08:33:18am	New	Sensor	08042016 - Class 1.SSF
SU 1	-0.41	35,388	396199.46	4566613.55	1290.9	1.40	0.70	Uncorrected	Pro 6H	8/4/2016 0:00	09:05:13am	New	Sensor	08042016 - Class 1.SSF
SU 1	-0.41	35,387	396198.83	4566609.78	1290.944	1.40	0.70	Uncorrected	Pro 6H	8/4/2016 0:00	09:03:34am	New	Sensor	08042016 - Class 1.SSF
SU 1	-0.41	35,385	396205.82	4566612.74	1290.171	1.40	0.70	Uncorrected	Pro 6H	8/4/2016 0:00	08:40:16am	New	Sensor	08042016 - Class 1.SSF
SU 1	-0.41	35,384	396199.81	4566610.34	1290.918	1.40	0.70	Uncorrected	Pro 6H	8/4/2016 0:00	09:00:14am	New	Sensor	08042016 - Class 1.SSF
SU 1	-0.41	35,382	396197.23	4566611.26	1291.172	1.40	0.70	Uncorrected	Pro 6H	8/4/2016 0:00	09:06:25am	New	Sensor	08042016 - Class 1.SSF
SU 1	-0.41	35,375	396200.45	4566609.62	1290.011	1.40	0.70	Uncorrected	Pro 6H	8/4/2016 0:00	08:32:44am	New	Sensor	08042016 - Class 1.SSF
SU 1	-0.42	35,368	396198.79	4566612.79	1291.093	1.40	0.70	Uncorrected	Pro 6H	8/4/2016 0:00	09:05:40am	New	Sensor	08042016 - Class 1.SSF
SU 1	-0.42	35,366	396188.47	4566622.6	1291.566	1.20	0.70	Uncorrected	Pro 6H	8/4/2016 0:00	09:33:20am	New	Sensor	08042016 - Class 1.SSF
SU 1	-0.42	35,364	396198.09	4566609.89	1290.968	1.40	0.70	Uncorrected	Pro 6H	8/4/2016 0:00	09:05:03am	New	Sensor	08042016 - Class 1.SSF
SU 1	-0.42	35,361	396196.56	4566613.2	1291.258	1.40	0.70	Uncorrected	Pro 6H	8/4/2016 0:00	09:08:55am	New	Sensor	08042016 - Class 1.SSF
SU 1	-0.42	35,354	396196.42	4566614.89	1291.249	1.40	0.70	Uncorrected	Pro 6H	8/4/2016 0:00	09:10:40am	New	Sensor	08042016 - Class 1.SSF
SU 1	-0.42	35,351	396208.98	4566609.33	1290.664	1.30	0.70	Uncorrected	Pro 6H	8/4/2016 0:00	08:31:03am	New	Sensor	08042016 - Class 1.SSF
SU 1	-0.42	35,351	396196.52	4566613.79	1291.253	1.40	0.70	Uncorrected	Pro 6H	8/4/2016 0:00	09:09:40am	New	Sensor	08042016 - Class 1.SSF
SU 1	-0.42	35,351	396188.6	4566623.17	1291.441	1.20	0.70	Uncorrected	Pro 6H	8/4/2016 0:00	09:29:40am	New	Sensor	08042016 - Class 1.SSF
SU 1	-0.42	35,349	396194.12	4566612.05	1290.591	1.40	0.70	Uncorrected	Pro 6H	8/4/2016 0:00	08:53:26am	New	Sensor	08042016 - Class 1.SSF
SU 1	-0.42	35,349	396197.98	4566610.86	1290.95	1.40	0.70	Uncorrected	Pro 6H	8/4/2016 0:00	09:05:07am	New	Sensor	08042016 - Class 1.SSF
SU 1	-0.42	35,345	396199.11	4566616.92	1290.691	1.20	0.60	Uncorrected	Pro 6H	8/4/2016 0:00	08:19:25am	New	Sensor	08042016 - Class 1.SSF

SU	Z-Score	CPM	Easting	Northing	MSL	PDOP	HDOP	CorrType	RcvrType	GPS_Date	GPS_Time	Update	FeatName	Datafile
SU 1	-0.42	35,344	396204.89	4566612.2	1290.201	1.40	0.70	Uncorrected	Pro 6H	8/4/2016 0:00	08:39:49am	New	Sensor	08042016 - Class 1.SSF
SU 1	-0.43	35,340	396191.26	4566621.73	1290.616	1.20	0.60	Uncorrected	Pro 6H	8/4/2016 0:00	08:20:27am	New	Sensor	08042016 - Class 1.SSF
SU 1	-0.43	35,339	396201.18	4566613.42	1290.893	1.40	0.70	Uncorrected	Pro 6H	8/4/2016 0:00	09:00:00am	New	Sensor	08042016 - Class 1.SSF
SU 1	-0.43	35,339	396197.81	4566610.57	1290.99	1.40	0.70	Uncorrected	Pro 6H	8/4/2016 0:00	09:04:45am	New	Sensor	08042016 - Class 1.SSF
SU 1	-0.43	35,337	396201.68	4566613.96	1290.2	1.40	0.70	Uncorrected	Pro 6H	8/4/2016 0:00	08:47:37am	New	Sensor	08042016 - Class 1.SSF
SU 1	-0.43	35,336	396199.99	4566609.72	1290.947	1.40	0.70	Uncorrected	Pro 6H	8/4/2016 0:00	09:00:08am	New	Sensor	08042016 - Class 1.SSF
SU 1	-0.43	35,336	396194.98	4566610.61	1291.308	1.40	0.70	Uncorrected	Pro 6H	8/4/2016 0:00	09:09:01am	New	Sensor	08042016 - Class 1.SSF
SU 1	-0.43	35,329	396195.59	4566612.24	1291.292	1.40	0.70	Uncorrected	Pro 6H	8/4/2016 0:00	09:09:28am	New	Sensor	08042016 - Class 1.SSF
SU 1	-0.43	35,328	396197.33	4566615.3	1290.114	1.40	0.70	Uncorrected	Pro 6H	8/4/2016 0:00	08:46:05am	New	Sensor	08042016 - Class 1.SSF
SU 1	-0.43	35,328	396199.01	4566616.14	1290.155	1.40	0.70	Uncorrected	Pro 6H	8/4/2016 0:00	08:48:17am	New	Sensor	08042016 - Class 1.SSF
SU 1	-0.43	35,326	396204.6	4566611.78	1290.2	1.40	0.70	Uncorrected	Pro 6H	8/4/2016 0:00	08:39:50am	New	Sensor	08042016 - Class 1.SSF
SU 1	-0.43	35,317	396204.75	4566613.1	1290.226	1.40	0.70	Uncorrected	Pro 6H	8/4/2016 0:00	08:39:18am	New	Sensor	08042016 - Class 1.SSF
SU 1	-0.44	35,308	396207.01	4566610.09	1289.982	1.40	0.70	Uncorrected	Pro 6H	8/4/2016 0:00	08:32:20am	New	Sensor	08042016 - Class 1.SSF
SU 1	-0.44	35,306	396208.37	4566610.37	1289.847	1.40	0.70	Uncorrected	Pro 6H	8/4/2016 0:00	08:32:03am	New	Sensor	08042016 - Class 1.SSF
SU 1	-0.44	35,305	396206.8	4566611.93	1290.058	1.40	0.70	Uncorrected	Pro 6H	8/4/2016 0:00	08:37:19am	New	Sensor	08042016 - Class 1.SSF
SU 1	-0.44	35,299	396196.1	4566613.97	1291.332	1.40	0.70	Uncorrected	Pro 6H	8/4/2016 0:00	09:10:18am	New	Sensor	08042016 - Class 1.SSF
SU 1	-0.44	35,297	396198.66	4566611.3	1290.896	1.40	0.70	Uncorrected	Pro 6H	8/4/2016 0:00	09:04:26am	New	Sensor	08042016 - Class 1.SSF
SU 1	-0.44	35,291	396199.56	4566611.59	1290.854	1.40	0.70	Uncorrected	Pro 6H	8/4/2016 0:00	09:03:28am	New	Sensor	08042016 - Class 1.SSF
SU 1	-0.44	35,290	396197.1	4566610.26	1290.553	1.40	0.70	Uncorrected	Pro 6H	8/4/2016 0:00	08:53:18am	New	Sensor	08042016 - Class 1.SSF
SU 1	-0.44	35,288	396197.75	4566610.59	1291.143	1.40	0.70	Uncorrected	Pro 6H	8/4/2016 0:00	09:05:45am	New	Sensor	08042016 - Class 1.SSF
SU 1	-0.44	35,287	396197.88	4566609.56	1290.908	1.40	0.70	Uncorrected	Pro 6H	8/4/2016 0:00	09:04:19am	New	Sensor	08042016 - Class 1.SSF
SU 1	-0.44	35,286	396200.25	4566610.95	1290.854	1.40	0.70	Uncorrected	Pro 6H	8/4/2016 0:00	09:02:12am	New	Sensor	08042016 - Class 1.SSF
SU 1	-0.44	35,283	396198.79	4566612.29	1290.949	1.40	0.70	Uncorrected	Pro 6H	8/4/2016 0:00	09:05:10am	New	Sensor	08042016 - Class 1.SSF
SU 1	-0.44	35,283	396196.7	4566609.67	1291.66	1.40	0.80	Uncorrected	Pro 6H	8/4/2016 0:00	09:25:03am	New	Sensor	08042016 - Class 1.SSF
SU 1	-0.45	35,278	396206.27	4566610.86	1290.136	1.40	0.70	Uncorrected	Pro 6H	8/4/2016 0:00	08:35:01am	New	Sensor	08042016 - Class 1.SSF
SU 1	-0.45	35,277	396198.66	4566612.02	1291.064	1.40	0.70	Uncorrected	Pro 6H	8/4/2016 0:00	09:05:21am	New	Sensor	08042016 - Class 1.SSF
SU 1	-0.45	35,276	396193.98	4566620.17	1291.551	1.20	0.70	Uncorrected	Pro 6H	8/4/2016 0:00	09:29:02am	New	Sensor	08042016 - Class 1.SSF
SU 1	-0.45	35,275	396199.61	4566616.99	1290.016	1.40	0.70	Uncorrected	Pro 6H	8/4/2016 0:00	08:45:27am	New	Sensor	08042016 - Class 1.SSF
SU 1	-0.45	35,273	396204.28	4566612.76	1290.238	1.40	0.70	Uncorrected	Pro 6H	8/4/2016 0:00	08:39:15am	New	Sensor	08042016 - Class 1.SSF
SU 1	-0.45	35,273	396198.01	4566616.64	1290.216	1.40	0.70	Uncorrected	Pro 6H	8/4/2016 0:00	08:43:23am	New	Sensor	08042016 - Class 1.SSF
SU 1	-0.45	35,273	396185.71	4566623.94	1291.727	1.20	0.70	Uncorrected	Pro 6H	8/4/2016 0:00	09:33:50am	New	Sensor	08042016 - Class 1.SSF
SU 1	-0.45	35,272	396190.78	4566621.94	1291.355	1.20	0.70	Uncorrected	Pro 6H	8/4/2016 0:00	09:29:36am	New	Sensor	08042016 - Class 1.SSF
SU 1	-0.45	35,270	396208.18	4566611.2	1289.854	1.40	0.70	Uncorrected	Pro 6H	8/4/2016 0:00	08:35:08am	New	Sensor	08042016 - Class 1.SSF
SU 1	-0.45	35,270	396194.78	4566611.92	1290.451	1.40	0.70	Uncorrected	Pro 6H	8/4/2016 0:00	08:52:50am	New	Sensor	08042016 - Class 1.SSF
SU 1	-0.45	35,267	396200.84	4566612.83	1290.879	1.40	0.70	Uncorrected	Pro 6H	8/4/2016 0:00	09:02:30am	New	Sensor	08042016 - Class 1.SSF
SU 1	-0.45	35,266	396198.23	4566611.67	1291.089	1.40	0.70	Uncorrected	Pro 6H	8/4/2016 0:00	09:05:31am	New	Sensor	08042016 - Class 1.SSF
SU 1	-0.45	35,264	396196.5	4566610.02	1291.622	1.40	0.80	Uncorrected	Pro 6H	8/4/2016 0:00	09:25:16am	New	Sensor	08042016 - Class 1.SSF
SU 1	-0.45	35,261	396197.89	4566609.97	1291.007	1.40	0.70	Uncorrected	Pro 6H	8/4/2016 0:00	09:04:43am	New	Sensor	08042016 - Class 1.SSF
SU 1	-0.45	35,260	396196.34	4566611.95	1291.108	1.40	0.70	Uncorrected	Pro 6H	8/4/2016 0:00	09:07:53am	New	Sensor	08042016 - Class 1.SSF
SU 1	-0.45	35,260	396187.93	4566623.28	1291.412	1.40	0.80	Uncorrected	Pro 6H	8/4/2016 0:00	09:31:22am	New	Sensor	08042016 - Class 1.SSF
SU 1	-0.45	35,259	396207.73	4566610.28	1289.805	1.40	0.70	Uncorrected	Pro 6H	8/4/2016 0:00	08:33:01am	New	Sensor	08042016 - Class 1.SSF
SU 1	-0.45	35,259	396205.7	4566611.31	1290.03	1.40	0.70	Uncorrected	Pro 6H	8/4/2016 0:00	08:36:37am	New	Sensor	08042016 - Class 1.SSF
SU 1	-0.45	35,256	396199.79	4566616.41	1289.982	1.40	0.70	Uncorrected	Pro 6H	8/4/2016 0:00	08:49:27am	New	Sensor	08042016 - Class 1.SSF
SU 1	-0.45	35,250	396209.6	4566610.92	1290.226	1.20	0.60	Uncorrected	Pro 6H	8/4/2016 0:00	08:18:53am	New	Sensor	08042016 - Class 1.SSF
SU 1	-0.45	35,250	396199.59	4566610	1290.856	1.40	0.70	Uncorrected	Pro 6H	8/4/2016 0:00	09:01:15am	New	Sensor	08042016 - Class 1.SSF
SU 1	-0.46	35,248	396200.3	4566609.72	1290.438	1.40	0.70	Uncorrected	Pro 6H	8/4/2016 0:00	08:50:18am	New	Sensor	08042016 - Class 1.SSF
SU 1	-0.46	35,242	396194.15	4566611.1	1291.769	1.30	0.80	Uncorrected	Pro 6H	8/4/2016 0:00	09:25:45am	New	Sensor	08042016 - Class 1.SSF
SU 1	-0.46	35,240	396198.9	4566613.64	1290.977	1.40	0.70	Uncorrected	Pro 6H	8/4/2016 0:00	09:05:57am	New	Sensor	08042016 - Class 1.SSF
SU 1	-0.46	35,236	396200	4566611.78	1290.871	1.40	0.70	Uncorrected	Pro 6H	8/4/2016 0:00	09:02:43am	New	Sensor	08042016 - Class 1.SSF
SU 1	-0.46	35,236	396199.28	4566611.59	1290.871	1.40	0.70	Uncorrected	Pro 6H	8/4/2016 0:00	09:03:41am	New	Sensor	08042016 - Class 1.SSF
SU 1	-0.46	35,230	396210.16	4566609.67	1290.035	1.30	0.70	Uncorrected	Pro 6H	8/4/2016 0:00	08:30:07am	New	Sensor	08042016 - Class 1.SSF
SU 1	-0.46	35,230	396198.67	4566614.97	1291.008	1.40	0.70	Uncorrected	Pro 6H	8/4/2016 0:00	09:06:42am	New	Sensor	08042016 - Class 1.SSF

SU	Z-Score	CPM	Easting	Northing	MSL	PDOP	HDOP	CorrType	RcvrType	GPS_Date	GPS_Time	Update	FeatName	Datafile
SU 1	-0.46	35,225	396195.95	4566612.56	1291.2	1.40	0.70	Uncorrected	Pro 6H	8/4/2016 0:00	09:09:05am	New	Sensor	08042016 - Class 1.SSF
SU 1	-0.46	35,224	396209.5	4566610.71	1289.909	1.40	0.70	Uncorrected	Pro 6H	8/4/2016 0:00	08:33:52am	New	Sensor	08042016 - Class 1.SSF
SU 1	-0.46	35,223	396195.02	4566612.06	1290.432	1.40	0.70	Uncorrected	Pro 6H	8/4/2016 0:00	08:52:12am	New	Sensor	08042016 - Class 1.SSF
SU 1	-0.46	35,223	396195.47	4566612.86	1291.389	1.40	0.70	Uncorrected	Pro 6H	8/4/2016 0:00	09:10:16am	New	Sensor	08042016 - Class 1.SSF
SU 1	-0.46	35,222	396200.35	4566610.71	1290.913	1.40	0.70	Uncorrected	Pro 6H	8/4/2016 0:00	08:59:32am	New	Sensor	08042016 - Class 1.SSF
SU 1	-0.46	35,221	396199.51	4566609.79	1290.881	1.40	0.70	Uncorrected	Pro 6H	8/4/2016 0:00	09:01:59am	New	Sensor	08042016 - Class 1.SSF
SU 1	-0.46	35,220	396207.25	4566611.56	1289.948	1.40	0.70	Uncorrected	Pro 6H	8/4/2016 0:00	08:35:55am	New	Sensor	08042016 - Class 1.SSF
SU 1	-0.46	35,220	396200.77	4566614.92	1290.151	1.40	0.70	Uncorrected	Pro 6H	8/4/2016 0:00	08:48:12am	New	Sensor	08042016 - Class 1.SSF
SU 1	-0.47	35,216	396200.51	4566612.26	1290.828	1.40	0.70	Uncorrected	Pro 6H	8/4/2016 0:00	09:01:21am	New	Sensor	08042016 - Class 1.SSF
SU 1	-0.47	35,213	396186.49	4566624.97	1291.447	1.20	0.70	Uncorrected	Pro 6H	8/4/2016 0:00	09:26:53am	New	Sensor	08042016 - Class 1.SSF
SU 1	-0.47	35,210	396208.19	4566611.37	1289.989	1.20	0.60	Uncorrected	Pro 6H	8/4/2016 0:00	08:21:07am	New	Sensor	08042016 - Class 1.SSF
SU 1	-0.47	35,210	396204.61	4566613.15	1290.025	1.40	0.70	Uncorrected	Pro 6H	8/4/2016 0:00	08:49:39am	New	Sensor	08042016 - Class 1.SSF
SU 1	-0.47	35,208	396184.73	4566625.5	1291.18	1.20	0.60	Uncorrected	Pro 6H	8/4/2016 0:00	08:20:02am	New	Sensor	08042016 - Class 1.SSF
SU 1	-0.47	35,208	396199.82	4566609.31	1290.911	1.40	0.70	Uncorrected	Pro 6H	8/4/2016 0:00	09:00:29am	New	Sensor	08042016 - Class 1.SSF
SU 1	-0.47	35,202	396197.4	4566614.77	1291.205	1.40	0.70	Uncorrected	Pro 6H	8/4/2016 0:00	09:08:50am	New	Sensor	08042016 - Class 1.SSF
SU 1	-0.47	35,201	396206.09	4566612.35	1290.429	1.20	0.60	Uncorrected	Pro 6H	8/4/2016 0:00	08:19:00am	New	Sensor	08042016 - Class 1.SSF
SU 1	-0.47	35,201	396206.49	4566610.99	1289.96	1.40	0.70	Uncorrected	Pro 6H	8/4/2016 0:00	08:35:20am	New	Sensor	08042016 - Class 1.SSF
SU 1	-0.47	35,201	396200.2	4566611.49	1290.884	1.40	0.70	Uncorrected	Pro 6H	8/4/2016 0:00	09:02:33am	New	Sensor	08042016 - Class 1.SSF
SU 1	-0.47	35,200	396198.67	4566614.76	1291.012	1.40	0.70	Uncorrected	Pro 6H	8/4/2016 0:00	09:06:41am	New	Sensor	08042016 - Class 1.SSF
SU 1	-0.47	35,199	396194.5	4566611.4	1290.392	1.40	0.70	Uncorrected	Pro 6H	8/4/2016 0:00	08:42:56am	New	Sensor	08042016 - Class 1.SSF
SU 1	-0.47	35,197	396206.03	4566611.36	1290.032	1.40	0.70	Uncorrected	Pro 6H	8/4/2016 0:00	08:36:36am	New	Sensor	08042016 - Class 1.SSF
SU 1	-0.47	35,197	396186.85	4566624.49	1291.946	1.20	0.70	Uncorrected	Pro 6H	8/4/2016 0:00	09:28:10am	New	Sensor	08042016 - Class 1.SSF
SU 1	-0.47	35,196	396195.15	4566611.57	1291.434	1.40	0.70	Uncorrected	Pro 6H	8/4/2016 0:00	09:10:08am	New	Sensor	08042016 - Class 1.SSF
SU 1	-0.47	35,195	396205.47	4566609.84	1290.032	1.40	0.70	Uncorrected	Pro 6H	8/4/2016 0:00	08:32:24am	New	Sensor	08042016 - Class 1.SSF
SU 1	-0.47	35,195	396195.03	4566610.93	1291.454	1.40	0.70	Uncorrected	Pro 6H	8/4/2016 0:00	09:10:54am	New	Sensor	08042016 - Class 1.SSF
SU 1	-0.47	35,190	396184.03	4566626.15	1291.207	1.20	0.60	Uncorrected	Pro 6H	8/4/2016 0:00	08:20:05am	New	Sensor	08042016 - Class 1.SSF
SU 1	-0.48	35,182	396196	4566614.88	1291.586	1.30	0.80	Uncorrected	Pro 6H	8/4/2016 0:00	09:25:51am	New	Sensor	08042016 - Class 1.SSF
SU 1	-0.48	35,182	396185.51	4566625.6	1291.483	1.20	0.70	Uncorrected	Pro 6H	8/4/2016 0:00	09:26:51am	New	Sensor	08042016 - Class 1.SSF
SU 1	-0.48	35,174	396199	4566617.23	1289.987	1.40	0.70	Uncorrected	Pro 6H	8/4/2016 0:00	08:44:39am	New	Sensor	08042016 - Class 1.SSF
SU 1	-0.48	35,171	396208.12	4566611.85	1289.868	1.40	0.70	Uncorrected	Pro 6H	8/4/2016 0:00	08:36:18am	New	Sensor	08042016 - Class 1.SSF
SU 1	-0.48	35,171	396196.52	4566612.52	1291.097	1.40	0.70	Uncorrected	Pro 6H	8/4/2016 0:00	09:08:18am	New	Sensor	08042016 - Class 1.SSF
SU 1	-0.48	35,168	396184.55	4566625.74	1291.742	1.20	0.70	Uncorrected	Pro 6H	8/4/2016 0:00	09:27:50am	New	Sensor	08042016 - Class 1.SSF
SU 1	-0.48	35,164	396198.01	4566613.11	1291.073	1.40	0.70	Uncorrected	Pro 6H	8/4/2016 0:00	09:06:51am	New	Sensor	08042016 - Class 1.SSF
SU 1	-0.48	35,163	396208.09	4566611.66	1289.774	1.40	0.70	Uncorrected	Pro 6H	8/4/2016 0:00	08:35:44am	New	Sensor	08042016 - Class 1.SSF
SU 1	-0.48	35,162	396198.18	4566611.96	1291.074	1.40	0.70	Uncorrected	Pro 6H	8/4/2016 0:00	09:05:50am	New	Sensor	08042016 - Class 1.SSF
SU 1	-0.48	35,161	396190.64	4566622.04	1290.711	1.20	0.60	Uncorrected	Pro 6H	8/4/2016 0:00	08:20:26am	New	Sensor	08042016 - Class 1.SSF
SU 1	-0.48	35,160	396201.61	4566615.11	1290.099	1.40	0.70	Uncorrected	Pro 6H	8/4/2016 0:00	08:49:45am	New	Sensor	08042016 - Class 1.SSF
SU 1	-0.49	35,154	396198.82	4566614	1290.213	1.40	0.70	Uncorrected	Pro 6H	8/4/2016 0:00	08:44:00am	New	Sensor	08042016 - Class 1.SSF
SU 1	-0.49	35,154	396199.59	4566609.48	1290.87	1.40	0.70	Uncorrected	Pro 6H	8/4/2016 0:00	09:00:49am	New	Sensor	08042016 - Class 1.SSF
SU 1	-0.49	35,153	396199.09	4566613.44	1291.033	1.40	0.70	Uncorrected	Pro 6H	8/4/2016 0:00	09:05:39am	New	Sensor	08042016 - Class 1.SSF
SU 1	-0.49	35,152	396200.29	4566611.03	1290.878	1.40	0.70	Uncorrected	Pro 6H	8/4/2016 0:00	08:59:54am	New	Sensor	08042016 - Class 1.SSF
SU 1	-0.49	35,152	396198.05	4566614.95	1291.015	1.40	0.70	Uncorrected	Pro 6H	8/4/2016 0:00	09:07:37am	New	Sensor	08042016 - Class 1.SSF
SU 1	-0.49	35,152	396194.85	4566609.39	1291.69	1.40	0.80	Uncorrected	Pro 6H	8/4/2016 0:00	09:24:44am	New	Sensor	08042016 - Class 1.SSF
SU 1	-0.49	35,146	396202.83	4566614.34	1290.165	1.40	0.70	Uncorrected	Pro 6H	8/4/2016 0:00	08:40:59am	New	Sensor	08042016 - Class 1.SSF
SU 1	-0.49	35,145	396195.42	4566611.87	1290.392	1.40	0.70	Uncorrected	Pro 6H	8/4/2016 0:00	08:52:13am	New	Sensor	08042016 - Class 1.SSF
SU 1	-0.49	35,145	396198.54	4566610.31	1290.918	1.40	0.70	Uncorrected	Pro 6H	8/4/2016 0:00	09:03:38am	New	Sensor	08042016 - Class 1.SSF
SU 1	-0.49	35,142	396211.02	4566609.91	1290.559	1.30	0.70	Uncorrected	Pro 6H	8/4/2016 0:00	08:31:09am	New	Sensor	08042016 - Class 1.SSF
SU 1	-0.49	35,142	396196.15	4566618.84	1291.278	1.40	0.80	Uncorrected	Pro 6H	8/4/2016 0:00	09:30:50am	New	Sensor	08042016 - Class 1.SSF
SU 1	-0.49	35,140	396204.28	4566613.63	1290.022	1.40	0.70	Uncorrected	Pro 6H	8/4/2016 0:00	08:49:36am	New	Sensor	08042016 - Class 1.SSF
SU 1	-0.49	35,138	396197.14	4566613.5	1291.06	1.40	0.70	Uncorrected	Pro 6H	8/4/2016 0:00	09:08:20am	New	Sensor	08042016 - Class 1.SSF
SU 1	-0.49	35,135	396190.27	4566622.49	1291.631	1.20	0.70	Uncorrected	Pro 6H	8/4/2016 0:00	09:28:25am	New	Sensor	08042016 - Class 1.SSF
SU 1	-0.49	35,134	396185.19	4566624.38	1291.735	1.20	0.70	Uncorrected	Pro 6H	8/4/2016 0:00	09:33:48am	New	Sensor	08042016 - Class 1.SSF

SU	Z-Score	CPM	Easting	Northing	MSL	PDOP	HDOP	CorrType	RcvrType	GPS_Date	GPS_Time	Update	FeatName	Datafile
SU 1	-0.49	35,133	396205.01	4566609.38	1290.583	1.40	0.70	Uncorrected	Pro 6H	8/4/2016 0:00	08:31:26am	New	Sensor	08042016 - Class 1.SSF
SU 1	-0.49	35,132	396199.56	4566609.84	1290.903	1.40	0.70	Uncorrected	Pro 6H	8/4/2016 0:00	09:02:36am	New	Sensor	08042016 - Class 1.SSF
SU 1	-0.49	35,127	396199.56	4566611.99	1290.877	1.40	0.70	Uncorrected	Pro 6H	8/4/2016 0:00	09:03:51am	New	Sensor	08042016 - Class 1.SSF
SU 1	-0.49	35,125	396206.21	4566611.57	1290.173	1.40	0.70	Uncorrected	Pro 6H	8/4/2016 0:00	08:36:52am	New	Sensor	08042016 - Class 1.SSF
SU 1	-0.5	35,122	396207.47	4566611.08	1289.989	1.40	0.70	Uncorrected	Pro 6H	8/4/2016 0:00	08:35:04am	New	Sensor	08042016 - Class 1.SSF
SU 1	-0.5	35,118	396200.51	4566610.45	1290.878	1.40	0.70	Uncorrected	Pro 6H	8/4/2016 0:00	08:59:45am	New	Sensor	08042016 - Class 1.SSF
SU 1	-0.5	35,118	396197.34	4566609.65	1291.547	1.40	0.80	Uncorrected	Pro 6H	8/4/2016 0:00	09:24:56am	New	Sensor	08042016 - Class 1.SSF
SU 1	-0.5	35,117	396204.66	4566609.76	1290.077	1.40	0.70	Uncorrected	Pro 6H	8/4/2016 0:00	08:32:26am	New	Sensor	08042016 - Class 1.SSF
SU 1	-0.5	35,115	396204.54	4566613.06	1290.234	1.40	0.70	Uncorrected	Pro 6H	8/4/2016 0:00	08:39:03am	New	Sensor	08042016 - Class 1.SSF
SU 1	-0.5	35,115	396196.78	4566609.6	1291.567	1.40	0.80	Uncorrected	Pro 6H	8/4/2016 0:00	09:24:55am	New	Sensor	08042016 - Class 1.SSF
SU 1	-0.5	35,114	396200.37	4566611.84	1290.88	1.40	0.70	Uncorrected	Pro 6H	8/4/2016 0:00	09:00:17am	New	Sensor	08042016 - Class 1.SSF
SU 1	-0.5	35,113	396199.56	4566609.86	1290.945	1.40	0.70	Uncorrected	Pro 6H	8/4/2016 0:00	09:02:15am	New	Sensor	08042016 - Class 1.SSF
SU 1	-0.5	35,113	396197.08	4566615.57	1291.303	1.40	0.70	Uncorrected	Pro 6H	8/4/2016 0:00	09:10:23am	New	Sensor	08042016 - Class 1.SSF
SU 1	-0.5	35,110	396198.19	4566610.29	1290.428	1.40	0.70	Uncorrected	Pro 6H	8/4/2016 0:00	08:52:57am	New	Sensor	08042016 - Class 1.SSF
SU 1	-0.5	35,108	396195.64	4566610.58	1291.207	1.40	0.70	Uncorrected	Pro 6H	8/4/2016 0:00	09:07:50am	New	Sensor	08042016 - Class 1.SSF
SU 1	-0.5	35,104	396196.39	4566614.57	1291.298	1.40	0.70	Uncorrected	Pro 6H	8/4/2016 0:00	09:10:19am	New	Sensor	08042016 - Class 1.SSF
SU 1	-0.5	35,103	396198.26	4566613.5	1291.078	1.40	0.70	Uncorrected	Pro 6H	8/4/2016 0:00	09:06:48am	New	Sensor	08042016 - Class 1.SSF
SU 1	-0.5	35,102	396186.64	4566624.13	1291.532	1.20	0.70	Uncorrected	Pro 6H	8/4/2016 0:00	09:29:56am	New	Sensor	08042016 - Class 1.SSF
SU 1	-0.5	35,100	396209.2	4566611.47	1289.723	1.40	0.70	Uncorrected	Pro 6H	8/4/2016 0:00	08:35:11am	New	Sensor	08042016 - Class 1.SSF
SU 1	-0.5	35,098	396209.66	4566611.02	1289.839	1.40	0.70	Uncorrected	Pro 6H	8/4/2016 0:00	08:34:32am	New	Sensor	08042016 - Class 1.SSF
SU 1	-0.5	35,097	396208.07	4566609.21	1290.708	1.30	0.70	Uncorrected	Pro 6H	8/4/2016 0:00	08:31:01am	New	Sensor	08042016 - Class 1.SSF
SU 1	-0.5	35,096	396196.29	4566610.08	1291.664	1.40	0.80	Uncorrected	Pro 6H	8/4/2016 0:00	09:25:21am	New	Sensor	08042016 - Class 1.SSF
SU 1	-0.51	35,085	396205.11	4566611.87	1290.134	1.40	0.70	Uncorrected	Pro 6H	8/4/2016 0:00	08:37:57am	New	Sensor	08042016 - Class 1.SSF
SU 1	-0.51	35,082	396197.16	4566610.75	1290.467	1.40	0.70	Uncorrected	Pro 6H	8/4/2016 0:00	08:52:55am	New	Sensor	08042016 - Class 1.SSF
SU 1	-0.51	35,081	396195.21	4566610.73	1291.217	1.40	0.70	Uncorrected	Pro 6H	8/4/2016 0:00	09:08:14am	New	Sensor	08042016 - Class 1.SSF
SU 1	-0.51	35,079	396197.67	4566610.8	1290.355	1.40	0.70	Uncorrected	Pro 6H	8/4/2016 0:00	08:52:19am	New	Sensor	08042016 - Class 1.SSF
SU 1	-0.51	35,078	396196.66	4566612.72	1291.139	1.40	0.70	Uncorrected	Pro 6H	8/4/2016 0:00	09:08:29am	New	Sensor	08042016 - Class 1.SSF
SU 1	-0.51	35,071	396197.41	4566616.57	1290.335	1.40	0.70	Uncorrected	Pro 6H	8/4/2016 0:00	08:47:12am	New	Sensor	08042016 - Class 1.SSF
SU 1	-0.51	35,066	396209.67	4566611.34	1289.875	1.40	0.70	Uncorrected	Pro 6H	8/4/2016 0:00	08:34:34am	New	Sensor	08042016 - Class 1.SSF
SU 1	-0.51	35,064	396205.11	4566610.12	1290.186	1.40	0.70	Uncorrected	Pro 6H	8/4/2016 0:00	08:33:37am	New	Sensor	08042016 - Class 1.SSF
SU 1	-0.51	35,063	396204.82	4566609.47	1290.5	1.40	0.70	Uncorrected	Pro 6H	8/4/2016 0:00	08:31:27am	New	Sensor	08042016 - Class 1.SSF
SU 1	-0.51	35,063	396200.1	4566609.65	1290.038	1.40	0.70	Uncorrected	Pro 6H	8/4/2016 0:00	08:32:43am	New	Sensor	08042016 - Class 1.SSF
SU 1	-0.52	35,059	396200.1	4566612.2	1290.859	1.40	0.70	Uncorrected	Pro 6H	8/4/2016 0:00	09:02:52am	New	Sensor	08042016 - Class 1.SSF
SU 1	-0.52	35,058	396184.92	4566624.5	1291.798	1.20	0.70	Uncorrected	Pro 6H	8/4/2016 0:00	09:33:48am	New	Sensor	08042016 - Class 1.SSF
SU 1	-0.52	35,057	396191.44	4566621.67	1291.41	1.20	0.70	Uncorrected	Pro 6H	8/4/2016 0:00	09:29:29am	New	Sensor	08042016 - Class 1.SSF
SU 1	-0.52	35,052	396194.98	4566612.05	1291.414	1.40	0.70	Uncorrected	Pro 6H	8/4/2016 0:00	09:10:51am	New	Sensor	08042016 - Class 1.SSF
SU 1	-0.52	35,051	396196.25	4566611.51	1291.238	1.40	0.70	Uncorrected	Pro 6H	8/4/2016 0:00	09:08:09am	New	Sensor	08042016 - Class 1.SSF
SU 1	-0.52	35,050	396195.78	4566611.32	1290.367	1.40	0.70	Uncorrected	Pro 6H	8/4/2016 0:00	08:52:44am	New	Sensor	08042016 - Class 1.SSF
SU 1	-0.52	35,049	396204.53	4566612.68	1290.252	1.40	0.70	Uncorrected	Pro 6H	8/4/2016 0:00	08:39:19am	New	Sensor	08042016 - Class 1.SSF
SU 1	-0.52	35,049	396194.83	4566609.57	1291.787	1.40	0.80	Uncorrected	Pro 6H	8/4/2016 0:00	09:25:06am	New	Sensor	08042016 - Class 1.SSF
SU 1	-0.52	35,048	396206.48	4566611.26	1289.922	1.40	0.70	Uncorrected	Pro 6H	8/4/2016 0:00	08:35:40am	New	Sensor	08042016 - Class 1.SSF
SU 1	-0.52	35,047	396204.88	4566611.3	1290.167	1.40	0.70	Uncorrected	Pro 6H	8/4/2016 0:00	08:37:05am	New	Sensor	08042016 - Class 1.SSF
SU 1	-0.52	35,046	396197.78	4566616.2	1290.255	1.40	0.70	Uncorrected	Pro 6H	8/4/2016 0:00	08:47:11am	New	Sensor	08042016 - Class 1.SSF
SU 1	-0.52	35,045	396206.92	4566611.44	1290.186	1.40	0.70	Uncorrected	Pro 6H	8/4/2016 0:00	08:40:51am	New	Sensor	08042016 - Class 1.SSF
SU 1	-0.52	35,043	396200.31	4566610.69	1290.81	1.40	0.70	Uncorrected	Pro 6H	8/4/2016 0:00	09:01:54am	New	Sensor	08042016 - Class 1.SSF
SU 1	-0.52	35,043	396198.89	4566612.36	1290.909	1.40	0.70	Uncorrected	Pro 6H	8/4/2016 0:00	09:04:49am	New	Sensor	08042016 - Class 1.SSF
SU 1	-0.52	35,043	396198.23	4566615.14	1290.935	1.40	0.70	Uncorrected	Pro 6H	8/4/2016 0:00	09:07:35am	New	Sensor	08042016 - Class 1.SSF
SU 1	-0.52	35,043	396196.94	4566617.78	1291.248	1.20	0.70	Uncorrected	Pro 6H	8/4/2016 0:00	09:32:50am	New	Sensor	08042016 - Class 1.SSF
SU 1	-0.52	35,040	396208.08	4566610.53	1290.021	1.40	0.70	Uncorrected	Pro 6H	8/4/2016 0:00	08:33:58am	New	Sensor	08042016 - Class 1.SSF
SU 1	-0.52	35,040	396199.99	4566617.09	1289.992	1.40	0.70	Uncorrected	Pro 6H	8/4/2016 0:00	08:45:11am	New	Sensor	08042016 - Class 1.SSF
SU 1	-0.52	35,040	396196.43	4566609.61	1291.658	1.40	0.80	Uncorrected	Pro 6H	8/4/2016 0:00	09:24:41am	New	Sensor	08042016 - Class 1.SSF
SU 1	-0.52	35,039	396200.65	4566610.47	1290.811	1.40	0.70	Uncorrected	Pro 6H	8/4/2016 0:00	08:58:30am	New	Sensor	08042016 - Class 1.SSF

SU	Z-Score	CPM	Easting	Northing	MSL	PDOP	HDOP	CorrType	RcvrType	GPS_Date	GPS_Time	Update	FeatName	Datafile
SU 1	-0.52	35,039	396198.44	4566611.49	1291.081	1.40	0.70	Uncorrected	Pro 6H	8/4/2016 0:00	09:05:22am	New	Sensor	08042016 - Class 1.SSF
SU 1	-0.52	35,037	396200.16	4566611.3	1290.813	1.40	0.70	Uncorrected	Pro 6H	8/4/2016 0:00	09:00:56am	New	Sensor	08042016 - Class 1.SSF
SU 1	-0.52	35,036	396207.71	4566610.41	1290.029	1.40	0.70	Uncorrected	Pro 6H	8/4/2016 0:00	08:33:43am	New	Sensor	08042016 - Class 1.SSF
SU 1	-0.52	35,034	396199.48	4566609.81	1290.962	1.40	0.70	Uncorrected	Pro 6H	8/4/2016 0:00	09:00:13am	New	Sensor	08042016 - Class 1.SSF
SU 1	-0.53	35,030	396210.07	4566610.58	1289.674	1.40	0.70	Uncorrected	Pro 6H	8/4/2016 0:00	08:33:06am	New	Sensor	08042016 - Class 1.SSF
SU 1	-0.53	35,029	396200.22	4566613.29	1290.814	1.40	0.70	Uncorrected	Pro 6H	8/4/2016 0:00	09:03:25am	New	Sensor	08042016 - Class 1.SSF
SU 1	-0.53	35,029	396198.43	4566610.03	1290.891	1.40	0.70	Uncorrected	Pro 6H	8/4/2016 0:00	09:04:17am	New	Sensor	08042016 - Class 1.SSF
SU 1	-0.53	35,027	396194.55	4566611.7	1290.59	1.40	0.70	Uncorrected	Pro 6H	8/4/2016 0:00	08:53:27am	New	Sensor	08042016 - Class 1.SSF
SU 1	-0.53	35,024	396197.52	4566616.34	1290.212	1.40	0.70	Uncorrected	Pro 6H	8/4/2016 0:00	08:46:41am	New	Sensor	08042016 - Class 1.SSF
SU 1	-0.53	35,024	396199.73	4566614.42	1290.93	1.40	0.70	Uncorrected	Pro 6H	8/4/2016 0:00	09:05:15am	New	Sensor	08042016 - Class 1.SSF
SU 1	-0.53	35,013	396199.94	4566616.15	1290.065	1.40	0.70	Uncorrected	Pro 6H	8/4/2016 0:00	08:48:56am	New	Sensor	08042016 - Class 1.SSF
SU 1	-0.53	35,013	396196.22	4566614.45	1290.259	1.40	0.70	Uncorrected	Pro 6H	8/4/2016 0:00	08:49:57am	New	Sensor	08042016 - Class 1.SSF
SU 1	-0.53	35,012	396184.03	4566625.92	1291.752	1.20	0.70	Uncorrected	Pro 6H	8/4/2016 0:00	09:27:51am	New	Sensor	08042016 - Class 1.SSF
SU 1	-0.53	35,009	396194.22	4566612.29	1290.488	1.40	0.70	Uncorrected	Pro 6H	8/4/2016 0:00	08:52:48am	New	Sensor	08042016 - Class 1.SSF
SU 1	-0.53	35,009	396195.66	4566614.14	1291.577	1.30	0.80	Uncorrected	Pro 6H	8/4/2016 0:00	09:25:50am	New	Sensor	08042016 - Class 1.SSF
SU 1	-0.53	35,008	396198.33	4566611.9	1291.143	1.40	0.70	Uncorrected	Pro 6H	8/4/2016 0:00	09:05:42am	New	Sensor	08042016 - Class 1.SSF
SU 1	-0.53	35,005	396205.92	4566609.95	1289.92	1.40	0.70	Uncorrected	Pro 6H	8/4/2016 0:00	08:32:57am	New	Sensor	08042016 - Class 1.SSF
SU 1	-0.53	35,005	396196.11	4566610.87	1291.096	1.40	0.70	Uncorrected	Pro 6H	8/4/2016 0:00	09:07:04am	New	Sensor	08042016 - Class 1.SSF
SU 1	-0.53	35,004	396196.61	4566610.01	1291.112	1.40	0.70	Uncorrected	Pro 6H	8/4/2016 0:00	09:07:01am	New	Sensor	08042016 - Class 1.SSF
SU 1	-0.54	34,996	396200.61	4566609.28	1290.881	1.40	0.70	Uncorrected	Pro 6H	8/4/2016 0:00	08:58:09am	New	Sensor	08042016 - Class 1.SSF
SU 1	-0.54	34,993	396210.67	4566609.28	1289.953	1.30	0.70	Uncorrected	Pro 6H	8/4/2016 0:00	08:29:09am	New	Sensor	08042016 - Class 1.SSF
SU 1	-0.54	34,993	396192.1	4566621.62	1291.245	1.20	0.70	Uncorrected	Pro 6H	8/4/2016 0:00	09:27:35am	New	Sensor	08042016 - Class 1.SSF
SU 1	-0.54	34,989	396206.13	4566610.24	1290.014	1.40	0.70	Uncorrected	Pro 6H	8/4/2016 0:00	08:33:21am	New	Sensor	08042016 - Class 1.SSF
SU 1	-0.54	34,987	396195.53	4566610.07	1291.216	1.40	0.70	Uncorrected	Pro 6H	8/4/2016 0:00	09:08:12am	New	Sensor	08042016 - Class 1.SSF
SU 1	-0.54	34,979	396200.19	4566611.4	1290.88	1.40	0.70	Uncorrected	Pro 6H	8/4/2016 0:00	09:00:16am	New	Sensor	08042016 - Class 1.SSF
SU 1	-0.54	34,975	396196.17	4566618.9	1291.294	1.40	0.80	Uncorrected	Pro 6H	8/4/2016 0:00	09:30:50am	New	Sensor	08042016 - Class 1.SSF
SU 1	-0.54	34,974	396204.57	4566612.74	1290.011	1.40	0.70	Uncorrected	Pro 6H	8/4/2016 0:00	08:49:07am	New	Sensor	08042016 - Class 1.SSF
SU 1	-0.54	34,973	396205.33	4566611.73	1290.124	1.40	0.70	Uncorrected	Pro 6H	8/4/2016 0:00	08:37:32am	New	Sensor	08042016 - Class 1.SSF
SU 1	-0.54	34,971	396204.8	4566612.39	1290.236	1.40	0.70	Uncorrected	Pro 6H	8/4/2016 0:00	08:48:03am	New	Sensor	08042016 - Class 1.SSF
SU 1	-0.54	34,971	396194.37	4566609.79	1291.753	1.40	0.80	Uncorrected	Pro 6H	8/4/2016 0:00	09:25:24am	New	Sensor	08042016 - Class 1.SSF
SU 1	-0.55	34,969	396198.57	4566617.81	1289.917	1.40	0.70	Uncorrected	Pro 6H	8/4/2016 0:00	08:43:11am	New	Sensor	08042016 - Class 1.SSF
SU 1	-0.55	34,969	396199.6	4566612.14	1290.872	1.40	0.70	Uncorrected	Pro 6H	8/4/2016 0:00	09:03:42am	New	Sensor	08042016 - Class 1.SSF
SU 1	-0.55	34,969	396197.37	4566611.49	1291.146	1.40	0.70	Uncorrected	Pro 6H	8/4/2016 0:00	09:06:24am	New	Sensor	08042016 - Class 1.SSF
SU 1	-0.55	34,968	396197.49	4566615.75	1290.124	1.40	0.70	Uncorrected	Pro 6H	8/4/2016 0:00	08:46:07am	New	Sensor	08042016 - Class 1.SSF
SU 1	-0.55	34,968	396201.22	4566610.89	1290.879	1.40	0.70	Uncorrected	Pro 6H	8/4/2016 0:00	08:58:03am	New	Sensor	08042016 - Class 1.SSF
SU 1	-0.55	34,964	396200.1	4566609.27	1290.042	1.40	0.70	Uncorrected	Pro 6H	8/4/2016 0:00	08:31:42am	New	Sensor	08042016 - Class 1.SSF
SU 1	-0.55	34,964	396197.84	4566612.79	1291.031	1.40	0.70	Uncorrected	Pro 6H	8/4/2016 0:00	09:06:55am	New	Sensor	08042016 - Class 1.SSF
SU 1	-0.55	34,963	396205.29	4566611.31	1290.2	1.40	0.70	Uncorrected	Pro 6H	8/4/2016 0:00	08:36:50am	New	Sensor	08042016 - Class 1.SSF
SU 1	-0.55	34,962	396198.58	4566616.42	1290.191	1.40	0.70	Uncorrected	Pro 6H	8/4/2016 0:00	08:48:18am	New	Sensor	08042016 - Class 1.SSF
SU 1	-0.55	34,960	396197.62	4566617.86	1291.208	1.40	0.80	Uncorrected	Pro 6H	8/4/2016 0:00	09:30:56am	New	Sensor	08042016 - Class 1.SSF
SU 1	-0.55	34,959	396200.48	4566611.43	1290.803	1.40	0.70	Uncorrected	Pro 6H	8/4/2016 0:00	09:01:30am	New	Sensor	08042016 - Class 1.SSF
SU 1	-0.55	34,957	396197.15	4566611.02	1290.428	1.40	0.70	Uncorrected	Pro 6H	8/4/2016 0:00	08:52:17am	New	Sensor	08042016 - Class 1.SSF
SU 1	-0.55	34,957	396195.38	4566609.65	1291.752	1.40	0.80	Uncorrected	Pro 6H	8/4/2016 0:00	09:25:05am	New	Sensor	08042016 - Class 1.SSF
SU 1	-0.55	34,949	396193.53	4566620.02	1291.563	1.40	0.80	Uncorrected	Pro 6H	8/4/2016 0:00	09:31:12am	New	Sensor	08042016 - Class 1.SSF
SU 1	-0.55	34,946	396198.13	4566617.07	1290.231	1.40	0.70	Uncorrected	Pro 6H	8/4/2016 0:00	08:41:09am	New	Sensor	08042016 - Class 1.SSF
SU 1	-0.55	34,945	396200.89	4566609.78	1290.895	1.40	0.70	Uncorrected	Pro 6H	8/4/2016 0:00	08:58:05am	New	Sensor	08042016 - Class 1.SSF
SU 1	-0.55	34,945	396196.14	4566611.7	1291.221	1.40	0.70	Uncorrected	Pro 6H	8/4/2016 0:00	09:08:31am	New	Sensor	08042016 - Class 1.SSF
SU 1	-0.55	34,940	396194.38	4566611.7	1291.746	1.30	0.80	Uncorrected	Pro 6H	8/4/2016 0:00	09:25:46am	New	Sensor	08042016 - Class 1.SSF
SU 1	-0.56	34,937	396205.21	4566613.19	1290.125	1.40	0.70	Uncorrected	Pro 6H	8/4/2016 0:00	08:39:46am	New	Sensor	08042016 - Class 1.SSF
SU 1	-0.56	34,935	396195.85	4566613.24	1291.365	1.40	0.70	Uncorrected	Pro 6H	8/4/2016 0:00	09:10:05am	New	Sensor	08042016 - Class 1.SSF
SU 1	-0.56	34,931	396199.08	4566609.87	1290.389	1.40	0.70	Uncorrected	Pro 6H	8/4/2016 0:00	08:52:59am	New	Sensor	08042016 - Class 1.SSF
SU 1	-0.56	34,931	396197.31	4566615.49	1291.188	1.40	0.70	Uncorrected	Pro 6H	8/4/2016 0:00	09:09:37am	New	Sensor	08042016 - Class 1.SSF

SU	Z-Score	CPM	Easting	Northing	MSL	PDOP	HDOP	CorrType	RcvrType	GPS_Date	GPS_Time	Update	FeatName	Datafile
SU 1	-0.56	34,929	396200.78	4566612.74	1290.793	1.40	0.70	Uncorrected	Pro 6H	8/4/2016 0:00	09:02:05am	New	Sensor	08042016 - Class 1.SSF
SU 1	-0.56	34,929	396197.48	4566615.86	1291.212	1.40	0.70	Uncorrected	Pro 6H	8/4/2016 0:00	09:09:59am	New	Sensor	08042016 - Class 1.SSF
SU 1	-0.56	34,929	396196.67	4566614.7	1291.287	1.40	0.70	Uncorrected	Pro 6H	8/4/2016 0:00	09:10:02am	New	Sensor	08042016 - Class 1.SSF
SU 1	-0.56	34,926	396197.62	4566609.88	1291.648	1.40	0.80	Uncorrected	Pro 6H	8/4/2016 0:00	09:25:18am	New	Sensor	08042016 - Class 1.SSF
SU 1	-0.56	34,920	396194.53	4566611.22	1291.388	1.40	0.70	Uncorrected	Pro 6H	8/4/2016 0:00	09:09:49am	New	Sensor	08042016 - Class 1.SSF
SU 1	-0.56	34,917	396195.75	4566611.66	1291.278	1.40	0.70	Uncorrected	Pro 6H	8/4/2016 0:00	09:08:58am	New	Sensor	08042016 - Class 1.SSF
SU 1	-0.56	34,917	396196.38	4566614.52	1291.324	1.40	0.70	Uncorrected	Pro 6H	8/4/2016 0:00	09:10:25am	New	Sensor	08042016 - Class 1.SSF
SU 1	-0.56	34,916	396194.59	4566612.1	1290.426	1.40	0.70	Uncorrected	Pro 6H	8/4/2016 0:00	08:52:47am	New	Sensor	08042016 - Class 1.SSF
SU 1	-0.56	34,910	396199.99	4566611.05	1290.806	1.40	0.70	Uncorrected	Pro 6H	8/4/2016 0:00	09:00:55am	New	Sensor	08042016 - Class 1.SSF
SU 1	-0.56	34,910	396197.09	4566611.74	1291.137	1.40	0.70	Uncorrected	Pro 6H	8/4/2016 0:00	09:06:34am	New	Sensor	08042016 - Class 1.SSF
SU 1	-0.56	34,907	396200.86	4566610.59	1290.829	1.40	0.70	Uncorrected	Pro 6H	8/4/2016 0:00	08:58:41am	New	Sensor	08042016 - Class 1.SSF
SU 1	-0.57	34,901	396208.9	4566609.62	1290.677	1.30	0.70	Uncorrected	Pro 6H	8/4/2016 0:00	08:31:14am	New	Sensor	08042016 - Class 1.SSF
SU 1	-0.57	34,899	396196.33	4566612.08	1291.183	1.40	0.70	Uncorrected	Pro 6H	8/4/2016 0:00	09:08:30am	New	Sensor	08042016 - Class 1.SSF
SU 1	-0.57	34,897	396195.41	4566612.91	1290.37	1.40	0.70	Uncorrected	Pro 6H	8/4/2016 0:00	08:50:01am	New	Sensor	08042016 - Class 1.SSF
SU 1	-0.57	34,896	396205.38	4566610.11	1290.155	1.40	0.70	Uncorrected	Pro 6H	8/4/2016 0:00	08:33:38am	New	Sensor	08042016 - Class 1.SSF
SU 1	-0.57	34,894	396205.95	4566609.97	1290.242	1.40	0.70	Uncorrected	Pro 6H	8/4/2016 0:00	08:40:47am	New	Sensor	08042016 - Class 1.SSF
SU 1	-0.57	34,894	396198.49	4566617.04	1290.216	1.40	0.70	Uncorrected	Pro 6H	8/4/2016 0:00	08:43:22am	New	Sensor	08042016 - Class 1.SSF
SU 1	-0.57	34,893	396210.83	4566609.87	1289.918	1.20	0.60	Uncorrected	Pro 6H	8/4/2016 0:00	08:21:13am	New	Sensor	08042016 - Class 1.SSF
SU 1	-0.57	34,888	396200.95	4566613.54	1290.774	1.40	0.70	Uncorrected	Pro 6H	8/4/2016 0:00	09:01:26am	New	Sensor	08042016 - Class 1.SSF
SU 1	-0.57	34,886	396200.73	4566612.14	1290.889	1.40	0.70	Uncorrected	Pro 6H	8/4/2016 0:00	08:59:57am	New	Sensor	08042016 - Class 1.SSF
SU 1	-0.57	34,882	396207.72	4566611.5	1290.04	1.20	0.60	Uncorrected	Pro 6H	8/4/2016 0:00	08:21:06am	New	Sensor	08042016 - Class 1.SSF
SU 1	-0.57	34,878	396196.26	4566613.28	1291.286	1.40	0.70	Uncorrected	Pro 6H	8/4/2016 0:00	09:09:41am	New	Sensor	08042016 - Class 1.SSF
SU 1	-0.58	34,875	396200.39	4566615.19	1290.137	1.40	0.70	Uncorrected	Pro 6H	8/4/2016 0:00	08:48:13am	New	Sensor	08042016 - Class 1.SSF
SU 1	-0.58	34,875	396197.73	4566612.17	1291.039	1.40	0.70	Uncorrected	Pro 6H	8/4/2016 0:00	09:06:10am	New	Sensor	08042016 - Class 1.SSF
SU 1	-0.58	34,874	396197.24	4566616.01	1291.286	1.40	0.70	Uncorrected	Pro 6H	8/4/2016 0:00	09:10:43am	New	Sensor	08042016 - Class 1.SSF
SU 1	-0.58	34,873	396206.29	4566612.42	1290.184	1.40	0.70	Uncorrected	Pro 6H	8/4/2016 0:00	08:40:29am	New	Sensor	08042016 - Class 1.SSF
SU 1	-0.58	34,873	396196.44	4566613.26	1291.277	1.40	0.70	Uncorrected	Pro 6H	8/4/2016 0:00	09:09:19am	New	Sensor	08042016 - Class 1.SSF
SU 1	-0.58	34,865	396198.74	4566609.91	1290.441	1.40	0.70	Uncorrected	Pro 6H	8/4/2016 0:00	08:53:36am	New	Sensor	08042016 - Class 1.SSF
SU 1	-0.58	34,865	396200.58	4566613.83	1290.793	1.40	0.70	Uncorrected	Pro 6H	8/4/2016 0:00	09:03:23am	New	Sensor	08042016 - Class 1.SSF
SU 1	-0.58	34,861	396207.46	4566610.5	1290	1.40	0.70	Uncorrected	Pro 6H	8/4/2016 0:00	08:34:05am	New	Sensor	08042016 - Class 1.SSF
SU 1	-0.58	34,860	396199.15	4566612.83	1290.88	1.40	0.70	Uncorrected	Pro 6H	8/4/2016 0:00	09:04:50am	New	Sensor	08042016 - Class 1.SSF
SU 1	-0.58	34,859	396200.43	4566610.55	1290.822	1.40	0.70	Uncorrected	Pro 6H	8/4/2016 0:00	08:59:09am	New	Sensor	08042016 - Class 1.SSF
SU 1	-0.58	34,856	396200.65	4566612.42	1290.905	1.40	0.70	Uncorrected	Pro 6H	8/4/2016 0:00	09:02:31am	New	Sensor	08042016 - Class 1.SSF
SU 1	-0.58	34,856	396197.59	4566616.96	1291.216	1.20	0.70	Uncorrected	Pro 6H	8/4/2016 0:00	09:32:52am	New	Sensor	08042016 - Class 1.SSF
SU 1	-0.58	34,855	396184.78	4566624.53	1291.826	1.20	0.70	Uncorrected	Pro 6H	8/4/2016 0:00	09:33:33am	New	Sensor	08042016 - Class 1.SSF
SU 1	-0.58	34,851	396200.63	4566611.72	1290.797	1.40	0.70	Uncorrected	Pro 6H	8/4/2016 0:00	09:01:52am	New	Sensor	08042016 - Class 1.SSF
SU 1	-0.58	34,847	396196.17	4566612.01	1291.115	1.40	0.70	Uncorrected	Pro 6H	8/4/2016 0:00	09:08:17am	New	Sensor	08042016 - Class 1.SSF
SU 1	-0.58	34,845	396209.31	4566609.76	1290.659	1.30	0.70	Uncorrected	Pro 6H	8/4/2016 0:00	08:31:13am	New	Sensor	08042016 - Class 1.SSF
SU 1	-0.58	34,845	396200.08	4566609.78	1290.822	1.40	0.70	Uncorrected	Pro 6H	8/4/2016 0:00	09:01:11am	New	Sensor	08042016 - Class 1.SSF
SU 1	-0.59	34,844	396197.2	4566614.26	1291.087	1.40	0.70	Uncorrected	Pro 6H	8/4/2016 0:00	09:09:09am	New	Sensor	08042016 - Class 1.SSF
SU 1	-0.59	34,841	396188.41	4566622.96	1291.42	1.40	0.80	Uncorrected	Pro 6H	8/4/2016 0:00	09:31:21am	New	Sensor	08042016 - Class 1.SSF
SU 1	-0.59	34,840	396198.9	4566614.78	1290.047	1.40	0.70	Uncorrected	Pro 6H	8/4/2016 0:00	08:46:11am	New	Sensor	08042016 - Class 1.SSF
SU 1	-0.59	34,836	396199.78	4566609.35	1290.209	1.40	0.70	Uncorrected	Pro 6H	8/4/2016 0:00	08:52:35am	New	Sensor	08042016 - Class 1.SSF
SU 1	-0.59	34,832	396205.99	4566609.27	1290.801	1.30	0.70	Uncorrected	Pro 6H	8/4/2016 0:00	08:31:21am	New	Sensor	08042016 - Class 1.SSF
SU 1	-0.59	34,832	396207.9	4566612.17	1290.131	1.40	0.70	Uncorrected	Pro 6H	8/4/2016 0:00	08:36:58am	New	Sensor	08042016 - Class 1.SSF
SU 1	-0.59	34,828	396200.19	4566609.96	1290.815	1.40	0.70	Uncorrected	Pro 6H	8/4/2016 0:00	09:00:47am	New	Sensor	08042016 - Class 1.SSF
SU 1	-0.59	34,826	396199.07	4566616.96	1290.128	1.40	0.70	Uncorrected	Pro 6H	8/4/2016 0:00	08:44:57am	New	Sensor	08042016 - Class 1.SSF
SU 1	-0.59	34,825	396198.89	4566616.24	1290.079	1.40	0.70	Uncorrected	Pro 6H	8/4/2016 0:00	08:48:51am	New	Sensor	08042016 - Class 1.SSF
SU 1	-0.59	34,822	396199.54	4566609.63	1290.782	1.40	0.70	Uncorrected	Pro 6H	8/4/2016 0:00	09:01:38am	New	Sensor	08042016 - Class 1.SSF
SU 1	-0.59	34,822	396198.13	4566611.46	1291.135	1.40	0.70	Uncorrected	Pro 6H	8/4/2016 0:00	09:05:43am	New	Sensor	08042016 - Class 1.SSF
SU 1	-0.59	34,816	396194.11	4566619.48	1291.481	1.20	0.70	Uncorrected	Pro 6H	8/4/2016 0:00	09:32:45am	New	Sensor	08042016 - Class 1.SSF
SU 1	-0.6	34,809	396198.99	4566610.31	1290.358	1.40	0.70	Uncorrected	Pro 6H	8/4/2016 0:00	08:50:53am	New	Sensor	08042016 - Class 1.SSF

SU	Z-Score	CPM	Easting	Northing	MSL	PDOP	HDOP	CorrType	RcvrType	GPS_Date	GPS_Time	Update	FeatName	Datafile
SU 1	-0.6	34,808	396204.1	4566611.06	1290.153	1.40	0.70	Uncorrected	Pro 6H	8/4/2016 0:00	08:37:07am	New	Sensor	08042016 - Class 1.SSF
SU 1	-0.6	34,807	396205.8	4566611.48	1290.153	1.40	0.70	Uncorrected	Pro 6H	8/4/2016 0:00	08:37:03am	New	Sensor	08042016 - Class 1.SSF
SU 1	-0.6	34,806	396201.02	4566609.54	1290.899	1.40	0.70	Uncorrected	Pro 6H	8/4/2016 0:00	08:57:47am	New	Sensor	08042016 - Class 1.SSF
SU 1	-0.6	34,806	396199.47	4566609.35	1290.891	1.40	0.70	Uncorrected	Pro 6H	8/4/2016 0:00	09:01:58am	New	Sensor	08042016 - Class 1.SSF
SU 1	-0.6	34,803	396209.8	4566610.68	1290.218	1.20	0.60	Uncorrected	Pro 6H	8/4/2016 0:00	08:18:52am	New	Sensor	08042016 - Class 1.SSF
SU 1	-0.6	34,801	396198.48	4566616.25	1290.071	1.40	0.70	Uncorrected	Pro 6H	8/4/2016 0:00	08:44:59am	New	Sensor	08042016 - Class 1.SSF
SU 1	-0.6	34,800	396198.24	4566615.81	1290.052	1.40	0.70	Uncorrected	Pro 6H	8/4/2016 0:00	08:45:00am	New	Sensor	08042016 - Class 1.SSF
SU 1	-0.6	34,799	396204.89	4566610.93	1290.027	1.40	0.70	Uncorrected	Pro 6H	8/4/2016 0:00	08:35:36am	New	Sensor	08042016 - Class 1.SSF
SU 1	-0.6	34,799	396197.1	4566609.89	1291.133	1.40	0.70	Uncorrected	Pro 6H	8/4/2016 0:00	09:06:05am	New	Sensor	08042016 - Class 1.SSF
SU 1	-0.6	34,794	396205.91	4566610.76	1290.167	1.40	0.70	Uncorrected	Pro 6H	8/4/2016 0:00	08:35:00am	New	Sensor	08042016 - Class 1.SSF
SU 1	-0.6	34,794	396195.31	4566612.51	1290.356	1.40	0.70	Uncorrected	Pro 6H	8/4/2016 0:00	08:50:02am	New	Sensor	08042016 - Class 1.SSF
SU 1	-0.6	34,792	396197.89	4566612.77	1291.021	1.40	0.70	Uncorrected	Pro 6H	8/4/2016 0:00	09:06:53am	New	Sensor	08042016 - Class 1.SSF
SU 1	-0.6	34,792	396185.8	4566625.09	1292.024	1.20	0.70	Uncorrected	Pro 6H	8/4/2016 0:00	09:28:08am	New	Sensor	08042016 - Class 1.SSF
SU 1	-0.6	34,788	396196.71	4566615.27	1291.238	1.40	0.70	Uncorrected	Pro 6H	8/4/2016 0:00	09:10:41am	New	Sensor	08042016 - Class 1.SSF
SU 1	-0.6	34,787	396198.97	4566616.83	1289.964	1.40	0.70	Uncorrected	Pro 6H	8/4/2016 0:00	08:49:25am	New	Sensor	08042016 - Class 1.SSF
SU 1	-0.6	34,785	396197.01	4566613.75	1291.119	1.40	0.70	Uncorrected	Pro 6H	8/4/2016 0:00	09:08:42am	New	Sensor	08042016 - Class 1.SSF
SU 1	-0.61	34,782	396197.06	4566615.84	1290.24	1.40	0.70	Uncorrected	Pro 6H	8/4/2016 0:00	08:49:54am	New	Sensor	08042016 - Class 1.SSF
SU 1	-0.61	34,781	396211.26	4566609.32	1289.944	1.30	0.70	Uncorrected	Pro 6H	8/4/2016 0:00	08:29:03am	New	Sensor	08042016 - Class 1.SSF
SU 1	-0.61	34,781	396197.11	4566614.15	1291.244	1.40	0.70	Uncorrected	Pro 6H	8/4/2016 0:00	09:08:53am	New	Sensor	08042016 - Class 1.SSF
SU 1	-0.61	34,781	396193.88	4566619.76	1291.598	1.40	0.80	Uncorrected	Pro 6H	8/4/2016 0:00	09:31:10am	New	Sensor	08042016 - Class 1.SSF
SU 1	-0.61	34,777	396197.26	4566609.96	1291.147	1.40	0.70	Uncorrected	Pro 6H	8/4/2016 0:00	09:05:27am	New	Sensor	08042016 - Class 1.SSF
SU 1	-0.61	34,776	396198.51	4566617.01	1290.128	1.40	0.70	Uncorrected	Pro 6H	8/4/2016 0:00	08:48:20am	New	Sensor	08042016 - Class 1.SSF
SU 1	-0.61	34,772	396210.44	4566610.56	1289.692	1.40	0.70	Uncorrected	Pro 6H	8/4/2016 0:00	08:32:08am	New	Sensor	08042016 - Class 1.SSF
SU 1	-0.61	34,769	396208.17	4566610.32	1290.038	1.40	0.70	Uncorrected	Pro 6H	8/4/2016 0:00	08:33:44am	New	Sensor	08042016 - Class 1.SSF
SU 1	-0.61	34,769	396195.88	4566611.48	1290.407	1.40	0.70	Uncorrected	Pro 6H	8/4/2016 0:00	08:52:52am	New	Sensor	08042016 - Class 1.SSF
SU 1	-0.61	34,766	396196.36	4566611.18	1291.177	1.40	0.70	Uncorrected	Pro 6H	8/4/2016 0:00	09:07:47am	New	Sensor	08042016 - Class 1.SSF
SU 1	-0.62	34,749	396194.74	4566611.9	1290.373	1.40	0.70	Uncorrected	Pro 6H	8/4/2016 0:00	08:42:57am	New	Sensor	08042016 - Class 1.SSF
SU 1	-0.62	34,748	396206.08	4566611.9	1290.106	1.40	0.70	Uncorrected	Pro 6H	8/4/2016 0:00	08:37:30am	New	Sensor	08042016 - Class 1.SSF
SU 1	-0.62	34,744	396200.97	4566613.05	1290.922	1.40	0.70	Uncorrected	Pro 6H	8/4/2016 0:00	09:02:24am	New	Sensor	08042016 - Class 1.SSF
SU 1	-0.62	34,741	396207.32	4566610.83	1289.962	1.40	0.70	Uncorrected	Pro 6H	8/4/2016 0:00	08:34:27am	New	Sensor	08042016 - Class 1.SSF
SU 1	-0.62	34,740	396195.81	4566613.89	1290.229	1.40	0.70	Uncorrected	Pro 6H	8/4/2016 0:00	08:41:44am	New	Sensor	08042016 - Class 1.SSF
SU 1	-0.62	34,740	396195.78	4566618.5	1291.319	1.20	0.70	Uncorrected	Pro 6H	8/4/2016 0:00	09:32:47am	New	Sensor	08042016 - Class 1.SSF
SU 1	-0.62	34,739	396199.35	4566616.37	1289.989	1.40	0.70	Uncorrected	Pro 6H	8/4/2016 0:00	08:45:29am	New	Sensor	08042016 - Class 1.SSF
SU 1	-0.62	34,738	396200.4	4566611.31	1290.875	1.40	0.70	Uncorrected	Pro 6H	8/4/2016 0:00	08:59:55am	New	Sensor	08042016 - Class 1.SSF
SU 1	-0.62	34,737	396197.13	4566615.78	1291.252	1.40	0.70	Uncorrected	Pro 6H	8/4/2016 0:00	09:10:42am	New	Sensor	08042016 - Class 1.SSF
SU 1	-0.62	34,734	396211.07	4566609.32	1289.931	1.30	0.70	Uncorrected	Pro 6H	8/4/2016 0:00	08:29:08am	New	Sensor	08042016 - Class 1.SSF
SU 1	-0.62	34,728	396200.6	4566611.44	1290.906	1.40	0.70	Uncorrected	Pro 6H	8/4/2016 0:00	09:00:25am	New	Sensor	08042016 - Class 1.SSF
SU 1	-0.62	34,726	396206.63	4566612.1	1290.409	1.20	0.60	Uncorrected	Pro 6H	8/4/2016 0:00	08:18:59am	New	Sensor	08042016 - Class 1.SSF
SU 1	-0.62	34,725	396207.58	4566611.79	1289.868	1.40	0.70	Uncorrected	Pro 6H	8/4/2016 0:00	08:36:17am	New	Sensor	08042016 - Class 1.SSF
SU 1	-0.62	34,724	396204.6	4566613	1290.087	1.20	0.60	Uncorrected	Pro 6H	8/4/2016 0:00	08:20:59am	New	Sensor	08042016 - Class 1.SSF
SU 1	-0.63	34,717	396197.65	4566610.43	1290.969	1.40	0.70	Uncorrected	Pro 6H	8/4/2016 0:00	09:05:06am	New	Sensor	08042016 - Class 1.SSF
SU 1	-0.63	34,713	396185.03	4566625.45	1291.773	1.20	0.70	Uncorrected	Pro 6H	8/4/2016 0:00	09:27:49am	New	Sensor	08042016 - Class 1.SSF
SU 1	-0.63	34,713	396196.59	4566617.68	1291.286	1.20	0.70	Uncorrected	Pro 6H	8/4/2016 0:00	09:32:55am	New	Sensor	08042016 - Class 1.SSF
SU 1	-0.63	34,712	396201.02	4566613.08	1290.799	1.40	0.70	Uncorrected	Pro 6H	8/4/2016 0:00	09:02:06am	New	Sensor	08042016 - Class 1.SSF
SU 1	-0.63	34,709	396205.07	4566610.85	1290.221	1.40	0.70	Uncorrected	Pro 6H	8/4/2016 0:00	08:40:24am	New	Sensor	08042016 - Class 1.SSF
SU 1	-0.63	34,708	396199.16	4566610.72	1290.949	1.40	0.70	Uncorrected	Pro 6H	8/4/2016 0:00	09:03:00am	New	Sensor	08042016 - Class 1.SSF
SU 1	-0.63	34,706	396197.09	4566609.94	1291.608	1.40	0.80	Uncorrected	Pro 6H	8/4/2016 0:00	09:25:17am	New	Sensor	08042016 - Class 1.SSF
SU 1	-0.63	34,704	396198.84	4566616.79	1290.095	1.40	0.70	Uncorrected	Pro 6H	8/4/2016 0:00	08:48:21am	New	Sensor	08042016 - Class 1.SSF
SU 1	-0.63	34,699	396198.44	4566614.29	1291.044	1.40	0.70	Uncorrected	Pro 6H	8/4/2016 0:00	09:06:44am	New	Sensor	08042016 - Class 1.SSF
SU 1	-0.63	34,695	396197.75	4566616.64	1290.162	1.40	0.70	Uncorrected	Pro 6H	8/4/2016 0:00	08:43:08am	New	Sensor	08042016 - Class 1.SSF
SU 1	-0.63	34,695	396197.3	4566610.58	1291.19	1.40	0.70	Uncorrected	Pro 6H	8/4/2016 0:00	09:05:47am	New	Sensor	08042016 - Class 1.SSF
SU 1	-0.63	34,694	396197.94	4566614.22	1291.06	1.40	0.70	Uncorrected	Pro 6H	8/4/2016 0:00	09:07:39am	New	Sensor	08042016 - Class 1.SSF

SU	Z-Score	CPM	Easting	Northing	MSL	PDOP	HDOP	CorrType	RcvrType	GPS_Date	GPS_Time	Update	FeatName	Datafile
SU 1	-0.63	34,691	396193.98	4566610.46	1291.824	1.40	0.80	Uncorrected	Pro 6H	8/4/2016 0:00	09:25:28am	New	Sensor	08042016 - Class 1.SSF
SU 1	-0.64	34,685	396206.77	4566610.74	1289.974	1.40	0.70	Uncorrected	Pro 6H	8/4/2016 0:00	08:34:26am	New	Sensor	08042016 - Class 1.SSF
SU 1	-0.64	34,685	396199.75	4566610.09	1290.738	1.40	0.70	Uncorrected	Pro 6H	8/4/2016 0:00	09:01:39am	New	Sensor	08042016 - Class 1.SSF
SU 1	-0.64	34,682	396200.88	4566613.57	1290.133	1.40	0.70	Uncorrected	Pro 6H	8/4/2016 0:00	08:46:15am	New	Sensor	08042016 - Class 1.SSF
SU 1	-0.64	34,675	396205.48	4566612.4	1290.125	1.40	0.70	Uncorrected	Pro 6H	8/4/2016 0:00	08:40:04am	New	Sensor	08042016 - Class 1.SSF
SU 1	-0.64	34,674	396194.83	4566612.27	1291.414	1.40	0.70	Uncorrected	Pro 6H	8/4/2016 0:00	09:10:35am	New	Sensor	08042016 - Class 1.SSF
SU 1	-0.64	34,673	396195.17	4566611.38	1291.364	1.40	0.70	Uncorrected	Pro 6H	8/4/2016 0:00	09:09:45am	New	Sensor	08042016 - Class 1.SSF
SU 1	-0.64	34,673	396194.92	4566612.92	1291.688	1.30	0.80	Uncorrected	Pro 6H	8/4/2016 0:00	09:25:48am	New	Sensor	08042016 - Class 1.SSF
SU 1	-0.64	34,672	396201.15	4566613.25	1290.811	1.40	0.70	Uncorrected	Pro 6H	8/4/2016 0:00	09:00:41am	New	Sensor	08042016 - Class 1.SSF
SU 1	-0.64	34,671	396206.3	4566610.07	1289.865	1.40	0.70	Uncorrected	Pro 6H	8/4/2016 0:00	08:32:58am	New	Sensor	08042016 - Class 1.SSF
SU 1	-0.64	34,670	396211.54	4566609.56	1289.889	1.20	0.60	Uncorrected	Pro 6H	8/4/2016 0:00	08:21:15am	New	Sensor	08042016 - Class 1.SSF
SU 1	-0.64	34,670	396198.46	4566609.83	1290.491	1.40	0.70	Uncorrected	Pro 6H	8/4/2016 0:00	08:53:14am	New	Sensor	08042016 - Class 1.SSF
SU 1	-0.64	34,670	396196.02	4566612.27	1291.275	1.40	0.70	Uncorrected	Pro 6H	8/4/2016 0:00	09:08:57am	New	Sensor	08042016 - Class 1.SSF
SU 1	-0.64	34,670	396195.79	4566613.92	1291.276	1.40	0.70	Uncorrected	Pro 6H	8/4/2016 0:00	09:10:38am	New	Sensor	08042016 - Class 1.SSF
SU 1	-0.64	34,669	396196.84	4566615.56	1290.331	1.40	0.70	Uncorrected	Pro 6H	8/4/2016 0:00	08:41:15am	New	Sensor	08042016 - Class 1.SSF
SU 1	-0.64	34,669	396196.67	4566615.2	1291.34	1.40	0.70	Uncorrected	Pro 6H	8/4/2016 0:00	09:10:45am	New	Sensor	08042016 - Class 1.SSF
SU 1	-0.64	34,668	396210.27	4566609.21	1289.975	1.30	0.70	Uncorrected	Pro 6H	8/4/2016 0:00	08:29:10am	New	Sensor	08042016 - Class 1.SSF
SU 1	-0.64	34,666	396199.61	4566611.59	1290.885	1.40	0.70	Uncorrected	Pro 6H	8/4/2016 0:00	09:03:02am	New	Sensor	08042016 - Class 1.SSF
SU 1	-0.64	34,662	396197.79	4566615.83	1290.258	1.40	0.70	Uncorrected	Pro 6H	8/4/2016 0:00	08:46:39am	New	Sensor	08042016 - Class 1.SSF
SU 1	-0.64	34,661	396210.16	4566610.87	1289.705	1.40	0.70	Uncorrected	Pro 6H	8/4/2016 0:00	08:33:11am	New	Sensor	08042016 - Class 1.SSF
SU 1	-0.64	34,661	396206.69	4566611.53	1290.016	1.40	0.70	Uncorrected	Pro 6H	8/4/2016 0:00	08:36:31am	New	Sensor	08042016 - Class 1.SSF
SU 1	-0.65	34,655	396209.05	4566610.51	1289.954	1.40	0.70	Uncorrected	Pro 6H	8/4/2016 0:00	08:33:46am	New	Sensor	08042016 - Class 1.SSF
SU 1	-0.65	34,651	396197.91	4566612.85	1291.03	1.40	0.70	Uncorrected	Pro 6H	8/4/2016 0:00	09:06:52am	New	Sensor	08042016 - Class 1.SSF
SU 1	-0.65	34,649	396201.71	4566612.73	1290.769	1.40	0.70	Uncorrected	Pro 6H	8/4/2016 0:00	08:58:56am	New	Sensor	08042016 - Class 1.SSF
SU 1	-0.65	34,647	396200.47	4566614.1	1290.826	1.40	0.70	Uncorrected	Pro 6H	8/4/2016 0:00	09:04:08am	New	Sensor	08042016 - Class 1.SSF
SU 1	-0.65	34,646	396204.3	4566613.69	1290.135	1.40	0.70	Uncorrected	Pro 6H	8/4/2016 0:00	08:38:33am	New	Sensor	08042016 - Class 1.SSF
SU 1	-0.65	34,644	396200.19	4566611.39	1290.866	1.40	0.70	Uncorrected	Pro 6H	8/4/2016 0:00	09:02:19am	New	Sensor	08042016 - Class 1.SSF
SU 1	-0.65	34,643	396211.18	4566609.69	1289.923	1.20	0.60	Uncorrected	Pro 6H	8/4/2016 0:00	08:21:14am	New	Sensor	08042016 - Class 1.SSF
SU 1	-0.65	34,643	396195.73	4566610.44	1291.779	1.40	0.80	Uncorrected	Pro 6H	8/4/2016 0:00	09:25:34am	New	Sensor	08042016 - Class 1.SSF
SU 1	-0.65	34,638	396195.22	4566611.75	1291.314	1.40	0.70	Uncorrected	Pro 6H	8/4/2016 0:00	09:09:27am	New	Sensor	08042016 - Class 1.SSF
SU 1	-0.65	34,638	396196.15	4566613.57	1291.266	1.40	0.70	Uncorrected	Pro 6H	8/4/2016 0:00	09:09:54am	New	Sensor	08042016 - Class 1.SSF
SU 1	-0.65	34,634	396194.82	4566612.28	1290.457	1.40	0.70	Uncorrected	Pro 6H	8/4/2016 0:00	08:52:09am	New	Sensor	08042016 - Class 1.SSF
SU 1	-0.65	34,634	396199.76	4566612.62	1290.891	1.40	0.70	Uncorrected	Pro 6H	8/4/2016 0:00	09:03:49am	New	Sensor	08042016 - Class 1.SSF
SU 1	-0.65	34,632	396203.88	4566613.42	1289.977	1.40	0.70	Uncorrected	Pro 6H	8/4/2016 0:00	08:49:13am	New	Sensor	08042016 - Class 1.SSF
SU 1	-0.65	34,630	396197.61	4566615.68	1291.13	1.40	0.70	Uncorrected	Pro 6H	8/4/2016 0:00	09:09:35am	New	Sensor	08042016 - Class 1.SSF
SU 1	-0.65	34,629	396205.58	4566612.61	1290.141	1.40	0.70	Uncorrected	Pro 6H	8/4/2016 0:00	08:40:54am	New	Sensor	08042016 - Class 1.SSF
SU 1	-0.65	34,628	396201.86	4566613.27	1290.857	1.40	0.70	Uncorrected	Pro 6H	8/4/2016 0:00	08:59:15am	New	Sensor	08042016 - Class 1.SSF
SU 1	-0.66	34,619	396202	4566615.11	1290.394	1.20	0.60	Uncorrected	Pro 6H	8/4/2016 0:00	08:19:09am	New	Sensor	08042016 - Class 1.SSF
SU 1	-0.66	34,618	396200.05	4566609.2	1290.08	1.40	0.70	Uncorrected	Pro 6H	8/4/2016 0:00	08:31:39am	New	Sensor	08042016 - Class 1.SSF
SU 1	-0.66	34,617	396196.96	4566614	1291.138	1.40	0.70	Uncorrected	Pro 6H	8/4/2016 0:00	09:09:08am	New	Sensor	08042016 - Class 1.SSF
SU 1	-0.66	34,615	396196.75	4566615.35	1290.266	1.40	0.70	Uncorrected	Pro 6H	8/4/2016 0:00	08:49:55am	New	Sensor	08042016 - Class 1.SSF
SU 1	-0.66	34,611	396188	4566622.8	1291.564	1.20	0.70	Uncorrected	Pro 6H	8/4/2016 0:00	09:33:22am	New	Sensor	08042016 - Class 1.SSF
SU 1	-0.66	34,610	396200.67	4566612.2	1290.865	1.40	0.70	Uncorrected	Pro 6H	8/4/2016 0:00	09:02:21am	New	Sensor	08042016 - Class 1.SSF
SU 1	-0.66	34,608	396190.53	4566622.28	1291.67	1.20	0.70	Uncorrected	Pro 6H	8/4/2016 0:00	09:28:21am	New	Sensor	08042016 - Class 1.SSF
SU 1	-0.66	34,607	396205.71	4566610.18	1290.022	1.40	0.70	Uncorrected	Pro 6H	8/4/2016 0:00	08:33:22am	New	Sensor	08042016 - Class 1.SSF
SU 1	-0.66	34,606	396197.09	4566614.79	1291.142	1.40	0.70	Uncorrected	Pro 6H	8/4/2016 0:00	09:09:33am	New	Sensor	08042016 - Class 1.SSF
SU 1	-0.66	34,605	396207.24	4566611.44	1289.877	1.40	0.70	Uncorrected	Pro 6H	8/4/2016 0:00	08:35:42am	New	Sensor	08042016 - Class 1.SSF
SU 1	-0.66	34,603	396197.92	4566615.06	1291.043	1.40	0.70	Uncorrected	Pro 6H	8/4/2016 0:00	09:08:24am	New	Sensor	08042016 - Class 1.SSF
SU 1	-0.66	34,599	396203.79	4566613.83	1290.086	1.40	0.70	Uncorrected	Pro 6H	8/4/2016 0:00	08:49:35am	New	Sensor	08042016 - Class 1.SSF
SU 1	-0.66	34,597	396208.83	4566610.73	1289.832	1.40	0.70	Uncorrected	Pro 6H	8/4/2016 0:00	08:33:15am	New	Sensor	08042016 - Class 1.SSF
SU 1	-0.67	34,594	396194.57	4566611.78	1290.61	1.40	0.70	Uncorrected	Pro 6H	8/4/2016 0:00	08:53:24am	New	Sensor	08042016 - Class 1.SSF
SU 1	-0.67	34,594	396199.49	4566612.82	1290.842	1.40	0.70	Uncorrected	Pro 6H	8/4/2016 0:00	09:04:29am	New	Sensor	08042016 - Class 1.SSF

SU	Z-Score	CPM	Easting	Northing	MSL	PDOP	HDOP	CorrType	RcvrType	GPS_Date	GPS_Time	Update	FeatName	Datafile
SU 1	-0.67	34,593	396196.21	4566611.52	1290.453	1.40	0.70	Uncorrected	Pro 6H	8/4/2016 0:00	08:51:33am	New	Sensor	08042016 - Class 1.SSF
SU 1	-0.67	34,593	396197.56	4566611.01	1291.161	1.40	0.70	Uncorrected	Pro 6H	8/4/2016 0:00	09:05:48am	New	Sensor	08042016 - Class 1.SSF
SU 1	-0.67	34,590	396199.42	4566616.64	1289.946	1.40	0.70	Uncorrected	Pro 6H	8/4/2016 0:00	08:45:13am	New	Sensor	08042016 - Class 1.SSF
SU 1	-0.67	34,585	396198.09	4566617.14	1290.163	1.40	0.70	Uncorrected	Pro 6H	8/4/2016 0:00	08:48:20am	New	Sensor	08042016 - Class 1.SSF
SU 1	-0.67	34,584	396200.68	4566611.9	1290.811	1.40	0.70	Uncorrected	Pro 6H	8/4/2016 0:00	09:01:07am	New	Sensor	08042016 - Class 1.SSF
SU 1	-0.67	34,578	396198.06	4566609.72	1291.526	1.40	0.80	Uncorrected	Pro 6H	8/4/2016 0:00	09:24:32am	New	Sensor	08042016 - Class 1.SSF
SU 1	-0.67	34,573	396199.3	4566611.11	1290.888	1.40	0.70	Uncorrected	Pro 6H	8/4/2016 0:00	09:03:31am	New	Sensor	08042016 - Class 1.SSF
SU 1	-0.67	34,572	396195.72	4566611.71	1290.464	1.40	0.70	Uncorrected	Pro 6H	8/4/2016 0:00	08:51:32am	New	Sensor	08042016 - Class 1.SSF
SU 1	-0.67	34,572	396201.85	4566613.11	1290.869	1.40	0.70	Uncorrected	Pro 6H	8/4/2016 0:00	08:59:20am	New	Sensor	08042016 - Class 1.SSF
SU 1	-0.67	34,569	396208.47	4566610.58	1289.84	1.40	0.70	Uncorrected	Pro 6H	8/4/2016 0:00	08:33:16am	New	Sensor	08042016 - Class 1.SSF
SU 1	-0.67	34,567	396194.51	4566610.48	1291.413	1.40	0.70	Uncorrected	Pro 6H	8/4/2016 0:00	09:09:47am	New	Sensor	08042016 - Class 1.SSF
SU 1	-0.67	34,566	396200.91	4566612.21	1290.89	1.40	0.70	Uncorrected	Pro 6H	8/4/2016 0:00	09:00:03am	New	Sensor	08042016 - Class 1.SSF
SU 1	-0.67	34,565	396200.95	4566610.93	1290.89	1.40	0.70	Uncorrected	Pro 6H	8/4/2016 0:00	08:59:26am	New	Sensor	08042016 - Class 1.SSF
SU 1	-0.68	34,564	396196.72	4566609.32	1291.667	1.40	0.80	Uncorrected	Pro 6H	8/4/2016 0:00	09:24:11am	New	Sensor	08042016 - Class 1.SSF
SU 1	-0.68	34,564	396194.71	4566619.17	1291.437	1.20	0.70	Uncorrected	Pro 6H	8/4/2016 0:00	09:32:45am	New	Sensor	08042016 - Class 1.SSF
SU 1	-0.68	34,563	396197.24	4566615.54	1290.268	1.40	0.70	Uncorrected	Pro 6H	8/4/2016 0:00	08:43:26am	New	Sensor	08042016 - Class 1.SSF
SU 1	-0.68	34,562	396198.29	4566617.17	1291.187	1.40	0.80	Uncorrected	Pro 6H	8/4/2016 0:00	09:30:59am	New	Sensor	08042016 - Class 1.SSF
SU 1	-0.68	34,561	396205.21	4566610.36	1290.235	1.40	0.70	Uncorrected	Pro 6H	8/4/2016 0:00	08:40:35am	New	Sensor	08042016 - Class 1.SSF
SU 1	-0.68	34,559	396200.39	4566611.75	1290.816	1.40	0.70	Uncorrected	Pro 6H	8/4/2016 0:00	09:00:57am	New	Sensor	08042016 - Class 1.SSF
SU 1	-0.68	34,558	396196.64	4566611.7	1290.58	1.40	0.70	Uncorrected	Pro 6H	8/4/2016 0:00	08:50:36am	New	Sensor	08042016 - Class 1.SSF
SU 1	-0.68	34,557	396202.04	4566614.97	1290.356	1.20	0.60	Uncorrected	Pro 6H	8/4/2016 0:00	08:19:08am	New	Sensor	08042016 - Class 1.SSF
SU 1	-0.68	34,552	396207.47	4566610.82	1290.019	1.40	0.70	Uncorrected	Pro 6H	8/4/2016 0:00	08:34:39am	New	Sensor	08042016 - Class 1.SSF
SU 1	-0.68	34,544	396199.3	4566611.96	1290.869	1.40	0.70	Uncorrected	Pro 6H	8/4/2016 0:00	09:04:03am	New	Sensor	08042016 - Class 1.SSF
SU 1	-0.68	34,541	396205.53	4566610.22	1290.065	1.40	0.70	Uncorrected	Pro 6H	8/4/2016 0:00	08:34:09am	New	Sensor	08042016 - Class 1.SSF
SU 1	-0.68	34,541	396197.51	4566611.04	1290.485	1.40	0.70	Uncorrected	Pro 6H	8/4/2016 0:00	08:50:50am	New	Sensor	08042016 - Class 1.SSF
SU 1	-0.68	34,540	396200.29	4566610.91	1290.779	1.40	0.70	Uncorrected	Pro 6H	8/4/2016 0:00	09:01:31am	New	Sensor	08042016 - Class 1.SSF
SU 1	-0.68	34,537	396206.52	4566610.03	1290.025	1.40	0.70	Uncorrected	Pro 6H	8/4/2016 0:00	08:32:21am	New	Sensor	08042016 - Class 1.SSF
SU 1	-0.69	34,533	396208.44	4566611.72	1289.782	1.40	0.70	Uncorrected	Pro 6H	8/4/2016 0:00	08:36:19am	New	Sensor	08042016 - Class 1.SSF
SU 1	-0.69	34,533	396204.05	4566612.51	1290.276	1.40	0.70	Uncorrected	Pro 6H	8/4/2016 0:00	08:39:14am	New	Sensor	08042016 - Class 1.SSF
SU 1	-0.69	34,531	396197.59	4566617.24	1291.451	1.30	0.80	Uncorrected	Pro 6H	8/4/2016 0:00	09:25:55am	New	Sensor	08042016 - Class 1.SSF
SU 1	-0.69	34,531	396191.44	4566621.76	1291.318	1.20	0.70	Uncorrected	Pro 6H	8/4/2016 0:00	09:29:34am	New	Sensor	08042016 - Class 1.SSF
SU 1	-0.69	34,526	396200.72	4566612.32	1290.785	1.40	0.70	Uncorrected	Pro 6H	8/4/2016 0:00	09:01:51am	New	Sensor	08042016 - Class 1.SSF
SU 1	-0.69	34,525	396195.03	4566610.35	1291.809	1.40	0.80	Uncorrected	Pro 6H	8/4/2016 0:00	09:25:41am	New	Sensor	08042016 - Class 1.SSF
SU 1	-0.69	34,522	396197.96	4566610.71	1291.1	1.40	0.70	Uncorrected	Pro 6H	8/4/2016 0:00	09:05:24am	New	Sensor	08042016 - Class 1.SSF
SU 1	-0.69	34,521	396200.4	4566610.16	1290.803	1.40	0.70	Uncorrected	Pro 6H	8/4/2016 0:00	08:58:47am	New	Sensor	08042016 - Class 1.SSF
SU 1	-0.69	34,521	396200.46	4566611.84	1290.88	1.40	0.70	Uncorrected	Pro 6H	8/4/2016 0:00	09:02:20am	New	Sensor	08042016 - Class 1.SSF
SU 1	-0.69	34,519	396194.78	4566611.62	1290.376	1.40	0.70	Uncorrected	Pro 6H	8/4/2016 0:00	08:41:51am	New	Sensor	08042016 - Class 1.SSF
SU 1	-0.69	34,518	396200.35	4566612.75	1290.867	1.40	0.70	Uncorrected	Pro 6H	8/4/2016 0:00	09:02:51am	New	Sensor	08042016 - Class 1.SSF
SU 1	-0.69	34,516	396198.14	4566616.18	1290.143	1.40	0.70	Uncorrected	Pro 6H	8/4/2016 0:00	08:44:35am	New	Sensor	08042016 - Class 1.SSF
SU 1	-0.69	34,512	396194.45	4566619.07	1291.474	1.20	0.70	Uncorrected	Pro 6H	8/4/2016 0:00	09:33:00am	New	Sensor	08042016 - Class 1.SSF
SU 1	-0.69	34,508	396194.85	4566612.49	1290.55	1.40	0.70	Uncorrected	Pro 6H	8/4/2016 0:00	08:50:41am	New	Sensor	08042016 - Class 1.SSF
SU 1	-0.69	34,505	396199.59	4566613.4	1290.827	1.40	0.70	Uncorrected	Pro 6H	8/4/2016 0:00	09:04:56am	New	Sensor	08042016 - Class 1.SSF
SU 1	-0.69	34,503	396205.49	4566612.5	1290.002	1.40	0.70	Uncorrected	Pro 6H	8/4/2016 0:00	08:49:09am	New	Sensor	08042016 - Class 1.SSF
SU 1	-0.69	34,503	396200.52	4566609.36	1290.866	1.40	0.70	Uncorrected	Pro 6H	8/4/2016 0:00	08:57:51am	New	Sensor	08042016 - Class 1.SSF
SU 1	-0.69	34,503	396196.98	4566614.87	1291.228	1.40	0.70	Uncorrected	Pro 6H	8/4/2016 0:00	09:09:38am	New	Sensor	08042016 - Class 1.SSF
SU 1	-0.7	34,502	396206.86	4566611.37	1289.926	1.40	0.70	Uncorrected	Pro 6H	8/4/2016 0:00	08:35:41am	New	Sensor	08042016 - Class 1.SSF
SU 1	-0.7	34,501	396207.68	4566612.01	1290.05	1.40	0.70	Uncorrected	Pro 6H	8/4/2016 0:00	08:37:21am	New	Sensor	08042016 - Class 1.SSF
SU 1	-0.7	34,501	396198.77	4566616.89	1290.21	1.40	0.70	Uncorrected	Pro 6H	8/4/2016 0:00	08:44:26am	New	Sensor	08042016 - Class 1.SSF
SU 1	-0.7	34,500	396198.2	4566614.15	1290.959	1.40	0.70	Uncorrected	Pro 6H	8/4/2016 0:00	09:07:11am	New	Sensor	08042016 - Class 1.SSF
SU 1	-0.7	34,498	396197.87	4566612.77	1291.034	1.40	0.70	Uncorrected	Pro 6H	8/4/2016 0:00	09:06:54am	New	Sensor	08042016 - Class 1.SSF
SU 1	-0.7	34,494	396210.39	4566610.78	1289.855	1.40	0.70	Uncorrected	Pro 6H	8/4/2016 0:00	08:33:49am	New	Sensor	08042016 - Class 1.SSF
SU 1	-0.7	34,494	396200.44	4566615.99	1289.946	1.40	0.70	Uncorrected	Pro 6H	8/4/2016 0:00	08:49:28am	New	Sensor	08042016 - Class 1.SSF

SU	Z-Score	CPM	Easting	Northing	MSL	PDOP	HDOP	CorrType	RcvrType	GPS_Date	GPS_Time	Update	FeatName	Datafile
SU 1	-0.7	34,493	396197.37	4566615.83	1291.274	1.40	0.70	Uncorrected	Pro 6H	8/4/2016 0:00	09:10:22am	New	Sensor	08042016 - Class 1.SSF
SU 1	-0.7	34,492	396204.16	4566613.27	1290.244	1.40	0.70	Uncorrected	Pro 6H	8/4/2016 0:00	08:38:36am	New	Sensor	08042016 - Class 1.SSF
SU 1	-0.7	34,492	396203.18	4566613.45	1290.074	1.40	0.70	Uncorrected	Pro 6H	8/4/2016 0:00	08:48:41am	New	Sensor	08042016 - Class 1.SSF
SU 1	-0.7	34,490	396195.3	4566610.29	1291.797	1.40	0.80	Uncorrected	Pro 6H	8/4/2016 0:00	09:25:35am	New	Sensor	08042016 - Class 1.SSF
SU 1	-0.7	34,487	396195.2	4566610.15	1291.218	1.40	0.70	Uncorrected	Pro 6H	8/4/2016 0:00	09:08:13am	New	Sensor	08042016 - Class 1.SSF
SU 1	-0.7	34,485	396205.89	4566612.14	1290.156	1.20	0.60	Uncorrected	Pro 6H	8/4/2016 0:00	08:21:02am	New	Sensor	08042016 - Class 1.SSF
SU 1	-0.7	34,484	396199.74	4566610.28	1290.839	1.40	0.70	Uncorrected	Pro 6H	8/4/2016 0:00	09:00:51am	New	Sensor	08042016 - Class 1.SSF
SU 1	-0.7	34,480	396205.5	4566611.65	1290.12	1.40	0.70	Uncorrected	Pro 6H	8/4/2016 0:00	08:37:16am	New	Sensor	08042016 - Class 1.SSF
SU 1	-0.7	34,478	396198.28	4566615.53	1290.035	1.40	0.70	Uncorrected	Pro 6H	8/4/2016 0:00	08:45:17am	New	Sensor	08042016 - Class 1.SSF
SU 1	-0.7	34,475	396195.84	4566610.36	1291.209	1.40	0.70	Uncorrected	Pro 6H	8/4/2016 0:00	09:07:49am	New	Sensor	08042016 - Class 1.SSF
SU 1	-0.7	34,472	396209.48	4566610.54	1289.752	1.40	0.70	Uncorrected	Pro 6H	8/4/2016 0:00	08:32:06am	New	Sensor	08042016 - Class 1.SSF
SU 1	-0.7	34,472	396204.53	4566611.29	1290.169	1.40	0.70	Uncorrected	Pro 6H	8/4/2016 0:00	08:37:06am	New	Sensor	08042016 - Class 1.SSF
SU 1	-0.7	34,472	396198.45	4566610.79	1290.911	1.40	0.70	Uncorrected	Pro 6H	8/4/2016 0:00	09:05:01am	New	Sensor	08042016 - Class 1.SSF
SU 1	-0.71	34,468	396205.15	4566611.97	1290.158	1.40	0.70	Uncorrected	Pro 6H	8/4/2016 0:00	08:40:05am	New	Sensor	08042016 - Class 1.SSF
SU 1	-0.71	34,467	396204.2	4566612.07	1290.261	1.40	0.70	Uncorrected	Pro 6H	8/4/2016 0:00	08:39:29am	New	Sensor	08042016 - Class 1.SSF
SU 1	-0.71	34,467	396197.53	4566609.95	1290.977	1.40	0.70	Uncorrected	Pro 6H	8/4/2016 0:00	09:05:05am	New	Sensor	08042016 - Class 1.SSF
SU 1	-0.71	34,467	396196.35	4566614.53	1291.353	1.40	0.70	Uncorrected	Pro 6H	8/4/2016 0:00	09:10:46am	New	Sensor	08042016 - Class 1.SSF
SU 1	-0.71	34,466	396208.04	4566610.67	1289.989	1.40	0.70	Uncorrected	Pro 6H	8/4/2016 0:00	08:34:03am	New	Sensor	08042016 - Class 1.SSF
SU 1	-0.71	34,466	396199.65	4566612.39	1290.853	1.40	0.70	Uncorrected	Pro 6H	8/4/2016 0:00	09:04:04am	New	Sensor	08042016 - Class 1.SSF
SU 1	-0.71	34,466	396198.4	4566611.45	1290.966	1.40	0.70	Uncorrected	Pro 6H	8/4/2016 0:00	09:04:47am	New	Sensor	08042016 - Class 1.SSF
SU 1	-0.71	34,461	396198.94	4566610.19	1290.221	1.40	0.70	Uncorrected	Pro 6H	8/4/2016 0:00	08:52:21am	New	Sensor	08042016 - Class 1.SSF
SU 1	-0.71	34,457	396194.72	4566612.54	1290.625	1.40	0.70	Uncorrected	Pro 6H	8/4/2016 0:00	08:50:40am	New	Sensor	08042016 - Class 1.SSF
SU 1	-0.71	34,456	396204.97	4566612.59	1290.207	1.40	0.70	Uncorrected	Pro 6H	8/4/2016 0:00	08:39:48am	New	Sensor	08042016 - Class 1.SSF
SU 1	-0.71	34,456	396199	4566609.67	1291.496	1.40	0.80	Uncorrected	Pro 6H	8/4/2016 0:00	09:24:34am	New	Sensor	08042016 - Class 1.SSF
SU 1	-0.71	34,449	396196.39	4566612.74	1291.152	1.40	0.70	Uncorrected	Pro 6H	8/4/2016 0:00	09:08:40am	New	Sensor	08042016 - Class 1.SSF
SU 1	-0.71	34,444	396199.12	4566609.42	1291.455	1.40	0.80	Uncorrected	Pro 6H	8/4/2016 0:00	09:23:30am	New	Sensor	08042016 - Class 1.SSF
SU 1	-0.71	34,443	396199.73	4566609.33	1290.818	1.40	0.70	Uncorrected	Pro 6H	8/4/2016 0:00	09:01:34am	New	Sensor	08042016 - Class 1.SSF
SU 1	-0.71	34,441	396206.75	4566611.58	1290.025	1.40	0.70	Uncorrected	Pro 6H	8/4/2016 0:00	08:36:15am	New	Sensor	08042016 - Class 1.SSF
SU 1	-0.71	34,441	396200.74	4566610.42	1290.89	1.40	0.70	Uncorrected	Pro 6H	8/4/2016 0:00	08:59:27am	New	Sensor	08042016 - Class 1.SSF
SU 1	-0.72	34,440	396206	4566612.07	1290.16	1.40	0.70	Uncorrected	Pro 6H	8/4/2016 0:00	08:37:55am	New	Sensor	08042016 - Class 1.SSF
SU 1	-0.72	34,440	396200.84	4566612.74	1290.791	1.40	0.70	Uncorrected	Pro 6H	8/4/2016 0:00	09:00:59am	New	Sensor	08042016 - Class 1.SSF
SU 1	-0.72	34,439	396208.92	4566611.36	1289.756	1.40	0.70	Uncorrected	Pro 6H	8/4/2016 0:00	08:35:10am	New	Sensor	08042016 - Class 1.SSF
SU 1	-0.72	34,437	396194.38	4566610.75	1290.387	1.40	0.70	Uncorrected	Pro 6H	8/4/2016 0:00	08:41:53am	New	Sensor	08042016 - Class 1.SSF
SU 1	-0.72	34,437	396200.83	4566610.03	1290.77	1.40	0.70	Uncorrected	Pro 6H	8/4/2016 0:00	08:59:02am	New	Sensor	08042016 - Class 1.SSF
SU 1	-0.72	34,435	396197.88	4566614.91	1290.123	1.40	0.70	Uncorrected	Pro 6H	8/4/2016 0:00	08:45:19am	New	Sensor	08042016 - Class 1.SSF
SU 1	-0.72	34,434	396204.55	4566610.42	1290.275	1.40	0.70	Uncorrected	Pro 6H	8/4/2016 0:00	08:40:22am	New	Sensor	08042016 - Class 1.SSF
SU 1	-0.72	34,427	396204.99	4566613.03	1290.131	1.40	0.70	Uncorrected	Pro 6H	8/4/2016 0:00	08:40:55am	New	Sensor	08042016 - Class 1.SSF
SU 1	-0.72	34,426	396189.39	4566622.93	1290.973	1.20	0.60	Uncorrected	Pro 6H	8/4/2016 0:00	08:20:23am	New	Sensor	08042016 - Class 1.SSF
SU 1	-0.72	34,423	396199.41	4566617.15	1290.121	1.40	0.70	Uncorrected	Pro 6H	8/4/2016 0:00	08:44:56am	New	Sensor	08042016 - Class 1.SSF
SU 1	-0.72	34,418	396200.36	4566614.94	1290.16	1.40	0.70	Uncorrected	Pro 6H	8/4/2016 0:00	08:47:21am	New	Sensor	08042016 - Class 1.SSF
SU 1	-0.72	34,410	396203.16	4566612.22	1290.271	1.40	0.70	Uncorrected	Pro 6H	8/4/2016 0:00	08:38:23am	New	Sensor	08042016 - Class 1.SSF
SU 1	-0.73	34,408	396194.76	4566612.52	1290.531	1.40	0.70	Uncorrected	Pro 6H	8/4/2016 0:00	08:51:28am	New	Sensor	08042016 - Class 1.SSF
SU 1	-0.73	34,404	396205.33	4566611.2	1290.035	1.40	0.70	Uncorrected	Pro 6H	8/4/2016 0:00	08:36:38am	New	Sensor	08042016 - Class 1.SSF
SU 1	-0.73	34,403	396195.85	4566614.08	1290.261	1.40	0.70	Uncorrected	Pro 6H	8/4/2016 0:00	08:49:59am	New	Sensor	08042016 - Class 1.SSF
SU 1	-0.73	34,403	396199.65	4566609.91	1290.421	1.40	0.70	Uncorrected	Pro 6H	8/4/2016 0:00	08:50:11am	New	Sensor	08042016 - Class 1.SSF
SU 1	-0.73	34,398	396204.14	4566612.82	1290.255	1.40	0.70	Uncorrected	Pro 6H	8/4/2016 0:00	08:39:04am	New	Sensor	08042016 - Class 1.SSF
SU 1	-0.73	34,398	396203.3	4566613.76	1289.996	1.40	0.70	Uncorrected	Pro 6H	8/4/2016 0:00	08:49:14am	New	Sensor	08042016 - Class 1.SSF
SU 1	-0.73	34,397	396197.63	4566615.83	1291.134	1.40	0.70	Uncorrected	Pro 6H	8/4/2016 0:00	09:09:13am	New	Sensor	08042016 - Class 1.SSF
SU 1	-0.73	34,396	396195.8	4566613.33	1291.371	1.40	0.70	Uncorrected	Pro 6H	8/4/2016 0:00	09:10:17am	New	Sensor	08042016 - Class 1.SSF
SU 1	-0.73	34,395	396195.39	4566613.01	1291.405	1.40	0.70	Uncorrected	Pro 6H	8/4/2016 0:00	09:10:49am	New	Sensor	08042016 - Class 1.SSF
SU 1	-0.73	34,386	396206.1	4566611.55	1290.156	1.40	0.70	Uncorrected	Pro 6H	8/4/2016 0:00	08:40:39am	New	Sensor	08042016 - Class 1.SSF
SU 1	-0.73	34,384	396196.93	4566612.28	1291.026	1.40	0.70	Uncorrected	Pro 6H	8/4/2016 0:00	09:07:29am	New	Sensor	08042016 - Class 1.SSF

SU	Z-Score	CPM	Easting	Northing	MSL	PDOP	HDOP	CorrType	RcvrType	GPS_Date	GPS_Time	Update	FeatName	Datafile
SU 1	-0.73	34,380	396205.6	4566611.93	1290.13	1.40	0.70	Uncorrected	Pro 6H	8/4/2016 0:00	08:37:56am	New	Sensor	08042016 - Class 1.SSF
SU 1	-0.73	34,380	396198.3	4566609.84	1290.929	1.40	0.70	Uncorrected	Pro 6H	8/4/2016 0:00	09:03:37am	New	Sensor	08042016 - Class 1.SSF
SU 1	-0.74	34,377	396206.38	4566611.79	1290.172	1.40	0.70	Uncorrected	Pro 6H	8/4/2016 0:00	08:40:31am	New	Sensor	08042016 - Class 1.SSF
SU 1	-0.74	34,377	396199.86	4566616.32	1290.143	1.40	0.70	Uncorrected	Pro 6H	8/4/2016 0:00	08:41:05am	New	Sensor	08042016 - Class 1.SSF
SU 1	-0.74	34,376	396199.55	4566614.27	1290.923	1.40	0.70	Uncorrected	Pro 6H	8/4/2016 0:00	09:05:16am	New	Sensor	08042016 - Class 1.SSF
SU 1	-0.74	34,374	396197.36	4566610.27	1291.139	1.40	0.70	Uncorrected	Pro 6H	8/4/2016 0:00	09:05:28am	New	Sensor	08042016 - Class 1.SSF
SU 1	-0.74	34,374	396197.75	4566618.03	1291.287	1.20	0.70	Uncorrected	Pro 6H	8/4/2016 0:00	09:29:10am	New	Sensor	08042016 - Class 1.SSF
SU 1	-0.74	34,374	396196.08	4566618.32	1291.402	1.40	0.80	Uncorrected	Pro 6H	8/4/2016 0:00	09:31:04am	New	Sensor	08042016 - Class 1.SSF
SU 1	-0.74	34,369	396198.37	4566614.59	1290.947	1.40	0.70	Uncorrected	Pro 6H	8/4/2016 0:00	09:07:14am	New	Sensor	08042016 - Class 1.SSF
SU 1	-0.74	34,367	396209.46	4566609.44	1290.661	1.30	0.70	Uncorrected	Pro 6H	8/4/2016 0:00	08:31:04am	New	Sensor	08042016 - Class 1.SSF
SU 1	-0.74	34,367	396200.5	4566609.25	1290.01	1.40	0.70	Uncorrected	Pro 6H	8/4/2016 0:00	08:31:44am	New	Sensor	08042016 - Class 1.SSF
SU 1	-0.74	34,366	396199.26	4566609.67	1290.456	1.40	0.70	Uncorrected	Pro 6H	8/4/2016 0:00	08:53:37am	New	Sensor	08042016 - Class 1.SSF
SU 1	-0.74	34,366	396196.46	4566611.98	1291.2	1.40	0.70	Uncorrected	Pro 6H	8/4/2016 0:00	09:08:08am	New	Sensor	08042016 - Class 1.SSF
SU 1	-0.74	34,365	396200.46	4566615.65	1290.108	1.40	0.70	Uncorrected	Pro 6H	8/4/2016 0:00	08:48:25am	New	Sensor	08042016 - Class 1.SSF
SU 1	-0.74	34,364	396208.56	4566609.24	1290.715	1.30	0.70	Uncorrected	Pro 6H	8/4/2016 0:00	08:31:02am	New	Sensor	08042016 - Class 1.SSF
SU 1	-0.74	34,360	396205.96	4566611.71	1290.107	1.40	0.70	Uncorrected	Pro 6H	8/4/2016 0:00	08:37:17am	New	Sensor	08042016 - Class 1.SSF
SU 1	-0.74	34,356	396198.56	4566610.43	1290.398	1.40	0.70	Uncorrected	Pro 6H	8/4/2016 0:00	08:50:52am	New	Sensor	08042016 - Class 1.SSF
SU 1	-0.74	34,356	396200.54	4566609.51	1290.838	1.40	0.70	Uncorrected	Pro 6H	8/4/2016 0:00	08:58:43am	New	Sensor	08042016 - Class 1.SSF
SU 1	-0.74	34,355	396197.82	4566616.43	1290.139	1.40	0.70	Uncorrected	Pro 6H	8/4/2016 0:00	08:44:09am	New	Sensor	08042016 - Class 1.SSF
SU 1	-0.74	34,351	396198.71	4566610.84	1290.889	1.40	0.70	Uncorrected	Pro 6H	8/4/2016 0:00	09:03:16am	New	Sensor	08042016 - Class 1.SSF
SU 1	-0.74	34,348	396195.28	4566611.41	1291.351	1.40	0.70	Uncorrected	Pro 6H	8/4/2016 0:00	09:09:23am	New	Sensor	08042016 - Class 1.SSF
SU 1	-0.75	34,346	396200.69	4566610.03	1290.836	1.40	0.70	Uncorrected	Pro 6H	8/4/2016 0:00	08:58:42am	New	Sensor	08042016 - Class 1.SSF
SU 1	-0.75	34,342	396201.12	4566611.46	1290.912	1.40	0.70	Uncorrected	Pro 6H	8/4/2016 0:00	08:59:25am	New	Sensor	08042016 - Class 1.SSF
SU 1	-0.75	34,342	396195.1	4566611	1291.25	1.40	0.70	Uncorrected	Pro 6H	8/4/2016 0:00	09:08:36am	New	Sensor	08042016 - Class 1.SSF
SU 1	-0.75	34,341	396199.53	4566609.4	1290.913	1.40	0.70	Uncorrected	Pro 6H	8/4/2016 0:00	08:59:51am	New	Sensor	08042016 - Class 1.SSF
SU 1	-0.75	34,338	396200.54	4566614.01	1290.204	1.40	0.70	Uncorrected	Pro 6H	8/4/2016 0:00	08:46:33am	New	Sensor	08042016 - Class 1.SSF
SU 1	-0.75	34,335	396202.02	4566615.07	1290.454	1.20	0.60	Uncorrected	Pro 6H	8/4/2016 0:00	08:19:10am	New	Sensor	08042016 - Class 1.SSF
SU 1	-0.75	34,335	396195.69	4566611.92	1290.501	1.40	0.70	Uncorrected	Pro 6H	8/4/2016 0:00	08:50:45am	New	Sensor	08042016 - Class 1.SSF
SU 1	-0.75	34,334	396196.93	4566617.24	1291.287	1.20	0.70	Uncorrected	Pro 6H	8/4/2016 0:00	09:32:54am	New	Sensor	08042016 - Class 1.SSF
SU 1	-0.75	34,331	396205.67	4566612	1290.119	1.40	0.70	Uncorrected	Pro 6H	8/4/2016 0:00	08:37:46am	New	Sensor	08042016 - Class 1.SSF
SU 1	-0.75	34,329	396197.19	4566611.05	1290.445	1.40	0.70	Uncorrected	Pro 6H	8/4/2016 0:00	08:51:35am	New	Sensor	08042016 - Class 1.SSF
SU 1	-0.75	34,328	396197.85	4566617.52	1291.309	1.20	0.70	Uncorrected	Pro 6H	8/4/2016 0:00	09:29:13am	New	Sensor	08042016 - Class 1.SSF
SU 1	-0.75	34,326	396204.9	4566611.59	1290.124	1.40	0.70	Uncorrected	Pro 6H	8/4/2016 0:00	08:37:33am	New	Sensor	08042016 - Class 1.SSF
SU 1	-0.75	34,326	396203.61	4566612.97	1290.172	1.40	0.70	Uncorrected	Pro 6H	8/4/2016 0:00	08:38:30am	New	Sensor	08042016 - Class 1.SSF
SU 1	-0.75	34,325	396199.98	4566611.72	1290.847	1.40	0.70	Uncorrected	Pro 6H	8/4/2016 0:00	09:02:53am	New	Sensor	08042016 - Class 1.SSF
SU 1	-0.75	34,323	396191.45	4566622.12	1290.861	1.20	0.60	Uncorrected	Pro 6H	8/4/2016 0:00	08:19:45am	New	Sensor	08042016 - Class 1.SSF
SU 1	-0.75	34,323	396201.23	4566609.75	1290.985	1.40	0.70	Uncorrected	Pro 6H	8/4/2016 0:00	08:57:26am	New	Sensor	08042016 - Class 1.SSF
SU 1	-0.75	34,320	396198.46	4566612.5	1291.023	1.40	0.70	Uncorrected	Pro 6H	8/4/2016 0:00	09:05:51am	New	Sensor	08042016 - Class 1.SSF
SU 1	-0.75	34,318	396205.28	4566611.25	1290.124	1.40	0.70	Uncorrected	Pro 6H	8/4/2016 0:00	08:36:12am	New	Sensor	08042016 - Class 1.SSF
SU 1	-0.75	34,316	396197.22	4566610.11	1291.128	1.40	0.70	Uncorrected	Pro 6H	8/4/2016 0:00	09:06:04am	New	Sensor	08042016 - Class 1.SSF
SU 1	-0.76	34,306	396197.83	4566611.67	1291.098	1.40	0.70	Uncorrected	Pro 6H	8/4/2016 0:00	09:06:01am	New	Sensor	08042016 - Class 1.SSF
SU 1	-0.76	34,297	396203.83	4566613.89	1290.176	1.40	0.70	Uncorrected	Pro 6H	8/4/2016 0:00	08:38:10am	New	Sensor	08042016 - Class 1.SSF
SU 1	-0.76	34,296	396196.64	4566618.06	1291.351	1.40	0.80	Uncorrected	Pro 6H	8/4/2016 0:00	09:31:03am	New	Sensor	08042016 - Class 1.SSF
SU 1	-0.76	34,295	396201.42	4566611.98	1290.774	1.40	0.70	Uncorrected	Pro 6H	8/4/2016 0:00	08:58:58am	New	Sensor	08042016 - Class 1.SSF
SU 1	-0.76	34,295	396199.68	4566613.41	1290.882	1.40	0.70	Uncorrected	Pro 6H	8/4/2016 0:00	09:04:35am	New	Sensor	08042016 - Class 1.SSF
SU 1	-0.76	34,294	396200.65	4566609.38	1290.234	1.40	0.70	Uncorrected	Pro 6H	8/4/2016 0:00	08:51:43am	New	Sensor	08042016 - Class 1.SSF
SU 1	-0.76	34,291	396196.17	4566611.78	1290.5	1.40	0.70	Uncorrected	Pro 6H	8/4/2016 0:00	08:50:47am	New	Sensor	08042016 - Class 1.SSF
SU 1	-0.76	34,287	396207.73	4566611.13	1289.883	1.40	0.70	Uncorrected	Pro 6H	8/4/2016 0:00	08:35:06am	New	Sensor	08042016 - Class 1.SSF
SU 1	-0.76	34,287	396201.31	4566613.63	1290.807	1.40	0.70	Uncorrected	Pro 6H	8/4/2016 0:00	09:00:40am	New	Sensor	08042016 - Class 1.SSF
SU 1	-0.76	34,285	396200.05	4566610.98	1290.816	1.40	0.70	Uncorrected	Pro 6H	8/4/2016 0:00	09:00:53am	New	Sensor	08042016 - Class 1.SSF
SU 1	-0.77	34,284	396198.52	4566615.33	1290.206	1.40	0.70	Uncorrected	Pro 6H	8/4/2016 0:00	08:46:37am	New	Sensor	08042016 - Class 1.SSF
SU 1	-0.77	34,283	396193.66	4566609.64	1290.407	1.40	0.70	Uncorrected	Pro 6H	8/4/2016 0:00	08:42:52am	New	Sensor	08042016 - Class 1.SSF

SU	Z-Score	CPM	Easting	Northing	MSL	PDOP	HDOP	CorrType	RcvrType	GPS_Date	GPS_Time	Update	FeatName	Datafile
SU 1	-0.77	34,277	396209.74	4566609.63	1290.07	1.30	0.70	Uncorrected	Pro 6H	8/4/2016 0:00	08:30:08am	New	Sensor	08042016 - Class 1.SSF
SU 1	-0.77	34,277	396194.96	4566612.12	1290.346	1.40	0.70	Uncorrected	Pro 6H	8/4/2016 0:00	08:41:49am	New	Sensor	08042016 - Class 1.SSF
SU 1	-0.77	34,272	396197.14	4566615.72	1290.117	1.40	0.70	Uncorrected	Pro 6H	8/4/2016 0:00	08:46:07am	New	Sensor	08042016 - Class 1.SSF
SU 1	-0.77	34,269	396197.81	4566609.42	1291.645	1.40	0.80	Uncorrected	Pro 6H	8/4/2016 0:00	09:24:09am	New	Sensor	08042016 - Class 1.SSF
SU 1	-0.77	34,267	396199.34	4566615.9	1290.124	1.40	0.70	Uncorrected	Pro 6H	8/4/2016 0:00	08:47:49am	New	Sensor	08042016 - Class 1.SSF
SU 1	-0.77	34,264	396207.36	4566612.14	1290.061	1.40	0.70	Uncorrected	Pro 6H	8/4/2016 0:00	08:37:51am	New	Sensor	08042016 - Class 1.SSF
SU 1	-0.77	34,264	396193.65	4566619.89	1291.531	1.20	0.70	Uncorrected	Pro 6H	8/4/2016 0:00	09:32:44am	New	Sensor	08042016 - Class 1.SSF
SU 1	-0.77	34,262	396197.4	4566611.62	1291.065	1.40	0.70	Uncorrected	Pro 6H	8/4/2016 0:00	09:06:09am	New	Sensor	08042016 - Class 1.SSF
SU 1	-0.77	34,261	396197.33	4566610.07	1291.635	1.40	0.80	Uncorrected	Pro 6H	8/4/2016 0:00	09:25:19am	New	Sensor	08042016 - Class 1.SSF
SU 1	-0.77	34,260	396196.92	4566615.29	1290.309	1.40	0.70	Uncorrected	Pro 6H	8/4/2016 0:00	08:43:27am	New	Sensor	08042016 - Class 1.SSF
SU 1	-0.77	34,260	396195.73	4566611.94	1290.519	1.40	0.70	Uncorrected	Pro 6H	8/4/2016 0:00	08:50:44am	New	Sensor	08042016 - Class 1.SSF
SU 1	-0.77	34,260	396194.85	4566612.04	1291.383	1.40	0.70	Uncorrected	Pro 6H	8/4/2016 0:00	09:10:14am	New	Sensor	08042016 - Class 1.SSF
SU 1	-0.77	34,257	396198.65	4566616.82	1290.119	1.40	0.70	Uncorrected	Pro 6H	8/4/2016 0:00	08:44:37am	New	Sensor	08042016 - Class 1.SSF
SU 1	-0.77	34,257	396200.73	4566612.67	1290.872	1.40	0.70	Uncorrected	Pro 6H	8/4/2016 0:00	09:00:19am	New	Sensor	08042016 - Class 1.SSF
SU 1	-0.78	34,253	396200.78	4566612.55	1290.904	1.40	0.70	Uncorrected	Pro 6H	8/4/2016 0:00	09:00:23am	New	Sensor	08042016 - Class 1.SSF
SU 1	-0.78	34,252	396199.92	4566610.02	1290.932	1.40	0.70	Uncorrected	Pro 6H	8/4/2016 0:00	09:02:14am	New	Sensor	08042016 - Class 1.SSF
SU 1	-0.78	34,250	396198.88	4566609.35	1290.932	1.40	0.70	Uncorrected	Pro 6H	8/4/2016 0:00	09:02:38am	New	Sensor	08042016 - Class 1.SSF
SU 1	-0.78	34,249	396197.71	4566615.66	1290.229	1.40	0.70	Uncorrected	Pro 6H	8/4/2016 0:00	08:44:29am	New	Sensor	08042016 - Class 1.SSF
SU 1	-0.78	34,248	396200.05	4566613	1290.836	1.40	0.70	Uncorrected	Pro 6H	8/4/2016 0:00	09:03:44am	New	Sensor	08042016 - Class 1.SSF
SU 1	-0.78	34,241	396197.35	4566614.73	1291.055	1.40	0.70	Uncorrected	Pro 6H	8/4/2016 0:00	09:09:10am	New	Sensor	08042016 - Class 1.SSF
SU 1	-0.78	34,240	396206.75	4566610.05	1289.912	1.40	0.70	Uncorrected	Pro 6H	8/4/2016 0:00	08:31:59am	New	Sensor	08042016 - Class 1.SSF
SU 1	-0.78	34,240	396207.1	4566610.08	1289.88	1.40	0.70	Uncorrected	Pro 6H	8/4/2016 0:00	08:32:00am	New	Sensor	08042016 - Class 1.SSF
SU 1	-0.78	34,237	396204.12	4566611.37	1290.116	1.40	0.70	Uncorrected	Pro 6H	8/4/2016 0:00	08:37:35am	New	Sensor	08042016 - Class 1.SSF
SU 1	-0.78	34,233	396197.12	4566612.73	1291.093	1.40	0.70	Uncorrected	Pro 6H	8/4/2016 0:00	09:07:43am	New	Sensor	08042016 - Class 1.SSF
SU 1	-0.78	34,229	396205.78	4566611.38	1290.091	1.40	0.70	Uncorrected	Pro 6H	8/4/2016 0:00	08:36:13am	New	Sensor	08042016 - Class 1.SSF
SU 1	-0.78	34,229	396194.13	4566610.29	1290.389	1.40	0.70	Uncorrected	Pro 6H	8/4/2016 0:00	08:41:54am	New	Sensor	08042016 - Class 1.SSF
SU 1	-0.78	34,225	396201.13	4566613.35	1290.784	1.40	0.70	Uncorrected	Pro 6H	8/4/2016 0:00	09:01:04am	New	Sensor	08042016 - Class 1.SSF
SU 1	-0.78	34,225	396197.52	4566612.69	1291.01	1.40	0.70	Uncorrected	Pro 6H	8/4/2016 0:00	09:07:18am	New	Sensor	08042016 - Class 1.SSF
SU 1	-0.78	34,224	396200.77	4566614.63	1290.169	1.40	0.70	Uncorrected	Pro 6H	8/4/2016 0:00	08:47:23am	New	Sensor	08042016 - Class 1.SSF
SU 1	-0.78	34,224	396197.39	4566613.94	1291.057	1.40	0.70	Uncorrected	Pro 6H	8/4/2016 0:00	09:08:21am	New	Sensor	08042016 - Class 1.SSF
SU 1	-0.78	34,223	396198.07	4566616.1	1290.214	1.40	0.70	Uncorrected	Pro 6H	8/4/2016 0:00	08:47:11am	New	Sensor	08042016 - Class 1.SSF
SU 1	-0.78	34,223	396200.49	4566611.57	1290.845	1.40	0.70	Uncorrected	Pro 6H	8/4/2016 0:00	09:02:11am	New	Sensor	08042016 - Class 1.SSF
SU 1	-0.79	34,221	396195.69	4566612.14	1291.235	1.40	0.70	Uncorrected	Pro 6H	8/4/2016 0:00	09:09:04am	New	Sensor	08042016 - Class 1.SSF
SU 1	-0.79	34,218	396205.27	4566611.56	1290.178	1.40	0.70	Uncorrected	Pro 6H	8/4/2016 0:00	08:40:19am	New	Sensor	08042016 - Class 1.SSF
SU 1	-0.79	34,215	396196.28	4566618.23	1291.252	1.20	0.70	Uncorrected	Pro 6H	8/4/2016 0:00	09:32:48am	New	Sensor	08042016 - Class 1.SSF
SU 1	-0.79	34,214	396199.65	4566616.45	1290.083	1.40	0.70	Uncorrected	Pro 6H	8/4/2016 0:00	08:48:55am	New	Sensor	08042016 - Class 1.SSF
SU 1	-0.79	34,210	396194.27	4566610.94	1291.45	1.40	0.70	Uncorrected	Pro 6H	8/4/2016 0:00	09:10:12am	New	Sensor	08042016 - Class 1.SSF
SU 1	-0.79	34,208	396196.3	4566610.17	1291.781	1.40	0.80	Uncorrected	Pro 6H	8/4/2016 0:00	09:25:32am	New	Sensor	08042016 - Class 1.SSF
SU 1	-0.79	34,207	396184.87	4566624.98	1291.645	1.20	0.70	Uncorrected	Pro 6H	8/4/2016 0:00	09:31:34am	New	Sensor	08042016 - Class 1.SSF
SU 1	-0.79	34,205	396199.93	4566609.95	1290.882	1.40	0.70	Uncorrected	Pro 6H	8/4/2016 0:00	08:59:52am	New	Sensor	08042016 - Class 1.SSF
SU 1	-0.79	34,200	396199.6	4566617.26	1289.924	1.40	0.70	Uncorrected	Pro 6H	8/4/2016 0:00	08:45:11am	New	Sensor	08042016 - Class 1.SSF
SU 1	-0.79	34,200	396197.01	4566609.71	1291.614	1.40	0.80	Uncorrected	Pro 6H	8/4/2016 0:00	09:24:40am	New	Sensor	08042016 - Class 1.SSF
SU 1	-0.79	34,199	396198.3	4566609.59	1290.937	1.40	0.70	Uncorrected	Pro 6H	8/4/2016 0:00	09:03:36am	New	Sensor	08042016 - Class 1.SSF
SU 1	-0.79	34,197	396210.44	4566610.54	1289.553	1.40	0.70	Uncorrected	Pro 6H	8/4/2016 0:00	08:33:07am	New	Sensor	08042016 - Class 1.SSF
SU 1	-0.79	34,192	396209.18	4566611.01	1289.841	1.40	0.70	Uncorrected	Pro 6H	8/4/2016 0:00	08:34:31am	New	Sensor	08042016 - Class 1.SSF
SU 1	-0.8	34,191	396204.71	4566613.64	1290.14	1.40	0.70	Uncorrected	Pro 6H	8/4/2016 0:00	08:38:34am	New	Sensor	08042016 - Class 1.SSF
SU 1	-0.8	34,191	396200.94	4566612.63	1290.9	1.40	0.70	Uncorrected	Pro 6H	8/4/2016 0:00	08:59:58am	New	Sensor	08042016 - Class 1.SSF
SU 1	-0.8	34,189	396198.41	4566616.57	1290.15	1.40	0.70	Uncorrected	Pro 6H	8/4/2016 0:00	08:44:37am	New	Sensor	08042016 - Class 1.SSF
SU 1	-0.8	34,185	396203.79	4566612.81	1290.178	1.40	0.70	Uncorrected	Pro 6H	8/4/2016 0:00	08:47:33am	New	Sensor	08042016 - Class 1.SSF
SU 1	-0.8	34,182	396196.7	4566618.3	1290.356	1.20	0.60	Uncorrected	Pro 6H	8/4/2016 0:00	08:20:41am	New	Sensor	08042016 - Class 1.SSF
SU 1	-0.8	34,182	396201.08	4566610.25	1290.884	1.40	0.70	Uncorrected	Pro 6H	8/4/2016 0:00	08:58:04am	New	Sensor	08042016 - Class 1.SSF
SU 1	-0.8	34,175	396199.17	4566610.22	1290.436	1.40	0.70	Uncorrected	Pro 6H	8/4/2016 0:00	08:50:10am	New	Sensor	08042016 - Class 1.SSF

SU	Z-Score	CPM	Easting	Northing	MSL	PDOP	HDOP	CorrType	RcvrType	GPS_Date	GPS_Time	Update	FeatName	Datafile
SU 1	-0.8	34,175	396195.47	4566611.48	1291.246	1.40	0.70	Uncorrected	Pro 6H	8/4/2016 0:00	09:08:37am	New	Sensor	08042016 - Class 1.SSF
SU 1	-0.8	34,174	396198.27	4566613.85	1291.074	1.40	0.70	Uncorrected	Pro 6H	8/4/2016 0:00	09:06:45am	New	Sensor	08042016 - Class 1.SSF
SU 1	-0.8	34,173	396198.5	4566615.79	1290.2	1.40	0.70	Uncorrected	Pro 6H	8/4/2016 0:00	08:47:09am	New	Sensor	08042016 - Class 1.SSF
SU 1	-0.8	34,170	396196.27	4566610.79	1290.579	1.40	0.70	Uncorrected	Pro 6H	8/4/2016 0:00	08:53:20am	New	Sensor	08042016 - Class 1.SSF
SU 1	-0.8	34,162	396198.56	4566614.63	1290.111	1.40	0.70	Uncorrected	Pro 6H	8/4/2016 0:00	08:46:03am	New	Sensor	08042016 - Class 1.SSF
SU 1	-0.8	34,161	396204.21	4566613.51	1290.197	1.40	0.70	Uncorrected	Pro 6H	8/4/2016 0:00	08:38:47am	New	Sensor	08042016 - Class 1.SSF
SU 1	-0.8	34,161	396205.01	4566612.95	1290.057	1.40	0.70	Uncorrected	Pro 6H	8/4/2016 0:00	08:49:38am	New	Sensor	08042016 - Class 1.SSF
SU 1	-0.8	34,161	396198.91	4566609.54	1290.471	1.40	0.70	Uncorrected	Pro 6H	8/4/2016 0:00	08:53:13am	New	Sensor	08042016 - Class 1.SSF
SU 1	-0.81	34,159	396197.87	4566615.52	1289.897	1.40	0.70	Uncorrected	Pro 6H	8/4/2016 0:00	08:45:05am	New	Sensor	08042016 - Class 1.SSF
SU 1	-0.81	34,157	396200.87	4566613.2	1290.797	1.40	0.70	Uncorrected	Pro 6H	8/4/2016 0:00	09:02:08am	New	Sensor	08042016 - Class 1.SSF
SU 1	-0.81	34,152	396197.76	4566615.18	1290.127	1.40	0.70	Uncorrected	Pro 6H	8/4/2016 0:00	08:46:05am	New	Sensor	08042016 - Class 1.SSF
SU 1	-0.81	34,152	396200.33	4566613.41	1290.847	1.40	0.70	Uncorrected	Pro 6H	8/4/2016 0:00	09:03:45am	New	Sensor	08042016 - Class 1.SSF
SU 1	-0.81	34,148	396206.12	4566610.71	1290.218	1.40	0.70	Uncorrected	Pro 6H	8/4/2016 0:00	08:40:45am	New	Sensor	08042016 - Class 1.SSF
SU 1	-0.81	34,148	396198.41	4566610.79	1290.898	1.40	0.70	Uncorrected	Pro 6H	8/4/2016 0:00	09:04:25am	New	Sensor	08042016 - Class 1.SSF
SU 1	-0.81	34,142	396196.66	4566613.24	1291.128	1.40	0.70	Uncorrected	Pro 6H	8/4/2016 0:00	09:08:41am	New	Sensor	08042016 - Class 1.SSF
SU 1	-0.81	34,135	396197.28	4566611.25	1291.157	1.40	0.70	Uncorrected	Pro 6H	8/4/2016 0:00	09:06:26am	New	Sensor	08042016 - Class 1.SSF
SU 1	-0.82	34,129	396209.92	4566610.53	1289.979	1.20	0.60	Uncorrected	Pro 6H	8/4/2016 0:00	08:21:11am	New	Sensor	08042016 - Class 1.SSF
SU 1	-0.82	34,127	396203.27	4566611.76	1290.264	1.40	0.70	Uncorrected	Pro 6H	8/4/2016 0:00	08:38:53am	New	Sensor	08042016 - Class 1.SSF
SU 1	-0.82	34,127	396197.53	4566615.89	1291.16	1.40	0.70	Uncorrected	Pro 6H	8/4/2016 0:00	09:09:36am	New	Sensor	08042016 - Class 1.SSF
SU 1	-0.82	34,124	396200.41	4566611.93	1290.9	1.40	0.70	Uncorrected	Pro 6H	8/4/2016 0:00	09:02:32am	New	Sensor	08042016 - Class 1.SSF
SU 1	-0.82	34,123	396197.03	4566611.33	1290.462	1.40	0.70	Uncorrected	Pro 6H	8/4/2016 0:00	08:50:49am	New	Sensor	08042016 - Class 1.SSF
SU 1	-0.82	34,122	396198.16	4566614.2	1290.982	1.40	0.70	Uncorrected	Pro 6H	8/4/2016 0:00	09:07:15am	New	Sensor	08042016 - Class 1.SSF
SU 1	-0.82	34,121	396197.47	4566615.27	1291.137	1.40	0.70	Uncorrected	Pro 6H	8/4/2016 0:00	09:09:34am	New	Sensor	08042016 - Class 1.SSF
SU 1	-0.82	34,119	396200.46	4566611.7	1290.772	1.40	0.70	Uncorrected	Pro 6H	8/4/2016 0:00	09:01:42am	New	Sensor	08042016 - Class 1.SSF
SU 1	-0.82	34,119	396195.03	4566611.25	1291.434	1.40	0.70	Uncorrected	Pro 6H	8/4/2016 0:00	09:10:09am	New	Sensor	08042016 - Class 1.SSF
SU 1	-0.82	34,113	396196.85	4566610.64	1290.567	1.40	0.70	Uncorrected	Pro 6H	8/4/2016 0:00	08:53:32am	New	Sensor	08042016 - Class 1.SSF
SU 1	-0.82	34,113	396197.03	4566615.05	1291.17	1.40	0.70	Uncorrected	Pro 6H	8/4/2016 0:00	09:09:57am	New	Sensor	08042016 - Class 1.SSF
SU 1	-0.82	34,110	396197.56	4566613.57	1291.064	1.40	0.70	Uncorrected	Pro 6H	8/4/2016 0:00	09:07:41am	New	Sensor	08042016 - Class 1.SSF
SU 1	-0.82	34,107	396194.11	4566610.5	1290.361	1.40	0.70	Uncorrected	Pro 6H	8/4/2016 0:00	08:42:54am	New	Sensor	08042016 - Class 1.SSF
SU 1	-0.82	34,106	396197.95	4566616.07	1290.203	1.40	0.70	Uncorrected	Pro 6H	8/4/2016 0:00	08:46:43am	New	Sensor	08042016 - Class 1.SSF
SU 1	-0.82	34,103	396199.06	4566611.47	1290.855	1.40	0.70	Uncorrected	Pro 6H	8/4/2016 0:00	09:04:14am	New	Sensor	08042016 - Class 1.SSF
SU 1	-0.82	34,100	396198.63	4566616.33	1289.884	1.40	0.70	Uncorrected	Pro 6H	8/4/2016 0:00	08:45:07am	New	Sensor	08042016 - Class 1.SSF
SU 1	-0.82	34,099	396199.34	4566616.32	1290.083	1.40	0.70	Uncorrected	Pro 6H	8/4/2016 0:00	08:49:49am	New	Sensor	08042016 - Class 1.SSF
SU 1	-0.82	34,099	396200.17	4566612.7	1290.853	1.40	0.70	Uncorrected	Pro 6H	8/4/2016 0:00	09:03:09am	New	Sensor	08042016 - Class 1.SSF
SU 1	-0.83	34,097	396197.23	4566609.35	1291.675	1.40	0.80	Uncorrected	Pro 6H	8/4/2016 0:00	09:24:10am	New	Sensor	08042016 - Class 1.SSF
SU 1	-0.83	34,096	396200.2	4566609.65	1290.203	1.40	0.70	Uncorrected	Pro 6H	8/4/2016 0:00	08:51:42am	New	Sensor	08042016 - Class 1.SSF
SU 1	-0.83	34,095	396200.43	4566611.35	1290.902	1.40	0.70	Uncorrected	Pro 6H	8/4/2016 0:00	09:00:05am	New	Sensor	08042016 - Class 1.SSF
SU 1	-0.83	34,095	396198.86	4566610.2	1290.926	1.40	0.70	Uncorrected	Pro 6H	8/4/2016 0:00	09:03:14am	New	Sensor	08042016 - Class 1.SSF
SU 1	-0.83	34,091	396207.66	4566611.61	1289.826	1.40	0.70	Uncorrected	Pro 6H	8/4/2016 0:00	08:35:43am	New	Sensor	08042016 - Class 1.SSF
SU 1	-0.83	34,090	396200.37	4566609.2	1290.375	1.40	0.70	Uncorrected	Pro 6H	8/4/2016 0:00	08:53:39am	New	Sensor	08042016 - Class 1.SSF
SU 1	-0.83	34,088	396196.99	4566618.21	1291.366	1.20	0.70	Uncorrected	Pro 6H	8/4/2016 0:00	09:29:14am	New	Sensor	08042016 - Class 1.SSF
SU 1	-0.83	34,087	396197.4	4566615.94	1290.232	1.40	0.70	Uncorrected	Pro 6H	8/4/2016 0:00	08:43:25am	New	Sensor	08042016 - Class 1.SSF
SU 1	-0.83	34,087	396199.04	4566611.27	1290.852	1.40	0.70	Uncorrected	Pro 6H	8/4/2016 0:00	09:03:17am	New	Sensor	08042016 - Class 1.SSF
SU 1	-0.83	34,087	396197.91	4566613.01	1291.079	1.40	0.70	Uncorrected	Pro 6H	8/4/2016 0:00	09:06:37am	New	Sensor	08042016 - Class 1.SSF
SU 1	-0.83	34,086	396197.98	4566610.15	1290.267	1.40	0.70	Uncorrected	Pro 6H	8/4/2016 0:00	08:52:39am	New	Sensor	08042016 - Class 1.SSF
SU 1	-0.83	34,086	396198.65	4566611.96	1290.941	1.40	0.70	Uncorrected	Pro 6H	8/4/2016 0:00	09:04:48am	New	Sensor	08042016 - Class 1.SSF
SU 1	-0.83	34,085	396197.34	4566613.41	1291.05	1.40	0.70	Uncorrected	Pro 6H	8/4/2016 0:00	09:07:56am	New	Sensor	08042016 - Class 1.SSF
SU 1	-0.83	34,084	396200.42	4566612.68	1290.865	1.40	0.70	Uncorrected	Pro 6H	8/4/2016 0:00	09:02:45am	New	Sensor	08042016 - Class 1.SSF
SU 1	-0.83	34,083	396201.45	4566611.5	1290.936	1.40	0.70	Uncorrected	Pro 6H	8/4/2016 0:00	08:58:21am	New	Sensor	08042016 - Class 1.SSF
SU 1	-0.83	34,072	396200.18	4566609.83	1290.463	1.40	0.70	Uncorrected	Pro 6H	8/4/2016 0:00	08:50:17am	New	Sensor	08042016 - Class 1.SSF
SU 1	-0.83	34,071	396204.95	4566611.16	1290.126	1.40	0.70	Uncorrected	Pro 6H	8/4/2016 0:00	08:36:11am	New	Sensor	08042016 - Class 1.SSF
SU 1	-0.83	34,069	396194.53	4566611.19	1290.387	1.40	0.70	Uncorrected	Pro 6H	8/4/2016 0:00	08:41:52am	New	Sensor	08042016 - Class 1.SSF

SU	Z-Score	CPM	Easting	Northing	MSL	PDOP	HDOP	CorrType	RcvrType	GPS_Date	GPS_Time	Update	FeatName	Datafile
SU 1	-0.83	34,068	396196.11	4566612.69	1291.325	1.40	0.70	Uncorrected	Pro 6H	8/4/2016 0:00	09:09:20am	New	Sensor	08042016 - Class 1.SSF
SU 1	-0.84	34,065	396200.24	4566609.29	1290.816	1.40	0.70	Uncorrected	Pro 6H	8/4/2016 0:00	08:58:28am	New	Sensor	08042016 - Class 1.SSF
SU 1	-0.84	34,065	396201.11	4566613.37	1290.851	1.40	0.70	Uncorrected	Pro 6H	8/4/2016 0:00	09:00:01am	New	Sensor	08042016 - Class 1.SSF
SU 1	-0.84	34,057	396198.41	4566616.93	1290.283	1.20	0.60	Uncorrected	Pro 6H	8/4/2016 0:00	08:20:45am	New	Sensor	08042016 - Class 1.SSF
SU 1	-0.84	34,057	396197.11	4566616.94	1290.348	1.40	0.70	Uncorrected	Pro 6H	8/4/2016 0:00	08:47:13am	New	Sensor	08042016 - Class 1.SSF
SU 1	-0.84	34,057	396199.93	4566609.55	1290.849	1.40	0.70	Uncorrected	Pro 6H	8/4/2016 0:00	09:00:48am	New	Sensor	08042016 - Class 1.SSF
SU 1	-0.84	34,055	396199.14	4566613.96	1291.023	1.40	0.70	Uncorrected	Pro 6H	8/4/2016 0:00	09:05:38am	New	Sensor	08042016 - Class 1.SSF
SU 1	-0.84	34,054	396200.65	4566612.16	1290.843	1.40	0.70	Uncorrected	Pro 6H	8/4/2016 0:00	09:02:10am	New	Sensor	08042016 - Class 1.SSF
SU 1	-0.84	34,054	396197.5	4566615.29	1291.159	1.40	0.70	Uncorrected	Pro 6H	8/4/2016 0:00	09:09:15am	New	Sensor	08042016 - Class 1.SSF
SU 1	-0.84	34,052	396196.27	4566610.39	1291.783	1.40	0.80	Uncorrected	Pro 6H	8/4/2016 0:00	09:25:33am	New	Sensor	08042016 - Class 1.SSF
SU 1	-0.84	34,049	396200.68	4566609.51	1290.809	1.40	0.70	Uncorrected	Pro 6H	8/4/2016 0:00	08:59:03am	New	Sensor	08042016 - Class 1.SSF
SU 1	-0.84	34,048	396200.06	4566613.46	1290.787	1.40	0.70	Uncorrected	Pro 6H	8/4/2016 0:00	09:04:10am	New	Sensor	08042016 - Class 1.SSF
SU 1	-0.84	34,044	396200.92	4566609.58	1290.015	1.40	0.70	Uncorrected	Pro 6H	8/4/2016 0:00	08:32:45am	New	Sensor	08042016 - Class 1.SSF
SU 1	-0.84	34,040	396200.27	4566612.92	1290.2	1.40	0.70	Uncorrected	Pro 6H	8/4/2016 0:00	08:43:56am	New	Sensor	08042016 - Class 1.SSF
SU 1	-0.84	34,039	396202.86	4566614.31	1290.287	1.20	0.60	Uncorrected	Pro 6H	8/4/2016 0:00	08:19:06am	New	Sensor	08042016 - Class 1.SSF
SU 1	-0.84	34,039	396200.81	4566612.96	1290.89	1.40	0.70	Uncorrected	Pro 6H	8/4/2016 0:00	09:02:26am	New	Sensor	08042016 - Class 1.SSF
SU 1	-0.84	34,038	396201.33	4566613.19	1290.815	1.40	0.70	Uncorrected	Pro 6H	8/4/2016 0:00	09:00:38am	New	Sensor	08042016 - Class 1.SSF
SU 1	-0.85	34,033	396195.8	4566613.01	1291.273	1.40	0.70	Uncorrected	Pro 6H	8/4/2016 0:00	09:09:53am	New	Sensor	08042016 - Class 1.SSF
SU 1	-0.85	34,029	396204.85	4566613.08	1290.108	1.40	0.70	Uncorrected	Pro 6H	8/4/2016 0:00	08:39:45am	New	Sensor	08042016 - Class 1.SSF
SU 1	-0.85	34,027	396203.4	4566613.94	1290.125	1.40	0.70	Uncorrected	Pro 6H	8/4/2016 0:00	08:40:58am	New	Sensor	08042016 - Class 1.SSF
SU 1	-0.85	34,025	396204.59	4566609.47	1290.448	1.40	0.70	Uncorrected	Pro 6H	8/4/2016 0:00	08:31:28am	New	Sensor	08042016 - Class 1.SSF
SU 1	-0.85	34,025	396197.61	4566618.1	1291.138	1.20	0.70	Uncorrected	Pro 6H	8/4/2016 0:00	09:27:19am	New	Sensor	08042016 - Class 1.SSF
SU 1	-0.85	34,023	396206.11	4566612.08	1290.104	1.40	0.70	Uncorrected	Pro 6H	8/4/2016 0:00	08:37:47am	New	Sensor	08042016 - Class 1.SSF
SU 1	-0.85	34,023	396204.32	4566612.58	1290.165	1.40	0.70	Uncorrected	Pro 6H	8/4/2016 0:00	08:47:33am	New	Sensor	08042016 - Class 1.SSF
SU 1	-0.85	34,022	396200.16	4566610.24	1290.805	1.40	0.70	Uncorrected	Pro 6H	8/4/2016 0:00	09:01:10am	New	Sensor	08042016 - Class 1.SSF
SU 1	-0.85	34,020	396199.63	4566612.07	1290.785	1.40	0.70	Uncorrected	Pro 6H	8/4/2016 0:00	09:03:19am	New	Sensor	08042016 - Class 1.SSF
SU 1	-0.85	34,020	396199	4566612.7	1290.935	1.40	0.70	Uncorrected	Pro 6H	8/4/2016 0:00	09:05:11am	New	Sensor	08042016 - Class 1.SSF
SU 1	-0.85	34,020	396196.05	4566613.62	1291.353	1.40	0.70	Uncorrected	Pro 6H	8/4/2016 0:00	09:10:04am	New	Sensor	08042016 - Class 1.SSF
SU 1	-0.85	34,017	396209.87	4566609.22	1290.006	1.30	0.70	Uncorrected	Pro 6H	8/4/2016 0:00	08:29:11am	New	Sensor	08042016 - Class 1.SSF
SU 1	-0.85	34,008	396200.18	4566609.27	1290.079	1.40	0.70	Uncorrected	Pro 6H	8/4/2016 0:00	08:32:39am	New	Sensor	08042016 - Class 1.SSF
SU 1	-0.85	34,008	396206.95	4566612.06	1290.149	1.40	0.70	Uncorrected	Pro 6H	8/4/2016 0:00	08:40:42am	New	Sensor	08042016 - Class 1.SSF
SU 1	-0.85	34,008	396199.49	4566609.79	1290.896	1.40	0.70	Uncorrected	Pro 6H	8/4/2016 0:00	09:00:31am	New	Sensor	08042016 - Class 1.SSF
SU 1	-0.85	34,007	396206.89	4566611.06	1289.948	1.40	0.70	Uncorrected	Pro 6H	8/4/2016 0:00	08:35:19am	New	Sensor	08042016 - Class 1.SSF
SU 1	-0.85	34,007	396207.21	4566611.6	1289.965	1.40	0.70	Uncorrected	Pro 6H	8/4/2016 0:00	08:36:30am	New	Sensor	08042016 - Class 1.SSF
SU 1	-0.85	34,005	396205.72	4566611.07	1289.979	1.40	0.70	Uncorrected	Pro 6H	8/4/2016 0:00	08:35:38am	New	Sensor	08042016 - Class 1.SSF
SU 1	-0.85	34,005	396196.77	4566614.36	1291.239	1.40	0.70	Uncorrected	Pro 6H	8/4/2016 0:00	09:09:39am	New	Sensor	08042016 - Class 1.SSF
SU 1	-0.86	34,002	396200.83	4566613.03	1290.866	1.40	0.70	Uncorrected	Pro 6H	8/4/2016 0:00	09:02:28am	New	Sensor	08042016 - Class 1.SSF
SU 1	-0.86	33,997	396194.34	4566611.05	1290.393	1.40	0.70	Uncorrected	Pro 6H	8/4/2016 0:00	08:42:55am	New	Sensor	08042016 - Class 1.SSF
SU 1	-0.86	33,990	396197.97	4566615.6	1291.044	1.40	0.70	Uncorrected	Pro 6H	8/4/2016 0:00	09:08:46am	New	Sensor	08042016 - Class 1.SSF
SU 1	-0.86	33,989	396197.7	4566612.57	1291.075	1.40	0.70	Uncorrected	Pro 6H	8/4/2016 0:00	09:06:36am	New	Sensor	08042016 - Class 1.SSF
SU 1	-0.86	33,987	396206.88	4566610.16	1289.849	1.40	0.70	Uncorrected	Pro 6H	8/4/2016 0:00	08:32:59am	New	Sensor	08042016 - Class 1.SSF
SU 1	-0.86	33,985	396203.42	4566612.56	1290.184	1.40	0.70	Uncorrected	Pro 6H	8/4/2016 0:00	08:38:29am	New	Sensor	08042016 - Class 1.SSF
SU 1	-0.86	33,981	396196.27	4566611.1	1291.115	1.40	0.70	Uncorrected	Pro 6H	8/4/2016 0:00	09:07:26am	New	Sensor	08042016 - Class 1.SSF
SU 1	-0.86	33,981	396190.39	4566622.49	1291.637	1.20	0.70	Uncorrected	Pro 6H	8/4/2016 0:00	09:28:24am	New	Sensor	08042016 - Class 1.SSF
SU 1	-0.86	33,980	396199.85	4566613.93	1290.873	1.40	0.70	Uncorrected	Pro 6H	8/4/2016 0:00	09:04:34am	New	Sensor	08042016 - Class 1.SSF
SU 1	-0.86	33,978	396198.89	4566616.3	1289.979	1.40	0.70	Uncorrected	Pro 6H	8/4/2016 0:00	08:45:15am	New	Sensor	08042016 - Class 1.SSF
SU 1	-0.86	33,976	396197.21	4566612.8	1291.025	1.40	0.70	Uncorrected	Pro 6H	8/4/2016 0:00	09:07:30am	New	Sensor	08042016 - Class 1.SSF
SU 1	-0.86	33,975	396199.41	4566613.26	1290.885	1.40	0.70	Uncorrected	Pro 6H	8/4/2016 0:00	09:04:51am	New	Sensor	08042016 - Class 1.SSF
SU 1	-0.86	33,974	396206.23	4566610.71	1290.047	1.40	0.70	Uncorrected	Pro 6H	8/4/2016 0:00	08:34:44am	New	Sensor	08042016 - Class 1.SSF
SU 1	-0.86	33,974	396196.59	4566615.17	1290.249	1.40	0.70	Uncorrected	Pro 6H	8/4/2016 0:00	08:41:39am	New	Sensor	08042016 - Class 1.SSF
SU 1	-0.87	33,973	396207.94	4566610.65	1289.974	1.40	0.70	Uncorrected	Pro 6H	8/4/2016 0:00	08:34:04am	New	Sensor	08042016 - Class 1.SSF
SU 1	-0.87	33,971	396199.72	4566609.54	1291.207	1.40	0.70	Uncorrected	Pro 6H	8/4/2016 0:00	09:11:01am	New	Sensor	08042016 - Class 1.SSF

SU	Z-Score	CPM	Easting	Northing	MSL	PDOP	HDOP	CorrType	RcvrType	GPS_Date	GPS_Time	Update	FeatName	Datafile
SU 1	-0.87	33,970	396198.33	4566610.71	1290.911	1.40	0.70	Uncorrected	Pro 6H	8/4/2016 0:00	09:04:23am	New	Sensor	08042016 - Class 1.SSF
SU 1	-0.87	33,969	396200.07	4566613.8	1290.839	1.40	0.70	Uncorrected	Pro 6H	8/4/2016 0:00	09:04:31am	New	Sensor	08042016 - Class 1.SSF
SU 1	-0.87	33,968	396203.98	4566611.84	1290.284	1.40	0.70	Uncorrected	Pro 6H	8/4/2016 0:00	08:39:21am	New	Sensor	08042016 - Class 1.SSF
SU 1	-0.87	33,968	396198.18	4566618.06	1291.229	1.20	0.70	Uncorrected	Pro 6H	8/4/2016 0:00	09:27:16am	New	Sensor	08042016 - Class 1.SSF
SU 1	-0.87	33,964	396200.54	4566611.81	1290.849	1.40	0.70	Uncorrected	Pro 6H	8/4/2016 0:00	09:00:35am	New	Sensor	08042016 - Class 1.SSF
SU 1	-0.87	33,957	396197.33	4566612.1	1291.084	1.40	0.70	Uncorrected	Pro 6H	8/4/2016 0:00	09:06:35am	New	Sensor	08042016 - Class 1.SSF
SU 1	-0.87	33,949	396200.23	4566609.63	1290.404	1.40	0.70	Uncorrected	Pro 6H	8/4/2016 0:00	08:50:15am	New	Sensor	08042016 - Class 1.SSF
SU 1	-0.87	33,949	396196.66	4566613.64	1291.172	1.40	0.70	Uncorrected	Pro 6H	8/4/2016 0:00	09:09:07am	New	Sensor	08042016 - Class 1.SSF
SU 1	-0.87	33,944	396200.9	4566612.79	1290.776	1.40	0.70	Uncorrected	Pro 6H	8/4/2016 0:00	09:01:50am	New	Sensor	08042016 - Class 1.SSF
SU 1	-0.87	33,944	396198.18	4566611.05	1290.988	1.40	0.70	Uncorrected	Pro 6H	8/4/2016 0:00	09:04:46am	New	Sensor	08042016 - Class 1.SSF
SU 1	-0.88	33,942	396207.46	4566609.45	1290.74	1.30	0.70	Uncorrected	Pro 6H	8/4/2016 0:00	08:31:17am	New	Sensor	08042016 - Class 1.SSF
SU 1	-0.88	33,942	396200.03	4566613.61	1290.879	1.40	0.70	Uncorrected	Pro 6H	8/4/2016 0:00	09:03:47am	New	Sensor	08042016 - Class 1.SSF
SU 1	-0.88	33,940	396201.29	4566613.82	1290.768	1.40	0.70	Uncorrected	Pro 6H	8/4/2016 0:00	09:01:03am	New	Sensor	08042016 - Class 1.SSF
SU 1	-0.88	33,939	396198.94	4566615.12	1290.169	1.40	0.70	Uncorrected	Pro 6H	8/4/2016 0:00	08:46:36am	New	Sensor	08042016 - Class 1.SSF
SU 1	-0.88	33,938	396200.56	4566611.15	1290.775	1.40	0.70	Uncorrected	Pro 6H	8/4/2016 0:00	09:00:45am	New	Sensor	08042016 - Class 1.SSF
SU 1	-0.88	33,933	396199.72	4566613.67	1290.871	1.40	0.70	Uncorrected	Pro 6H	8/4/2016 0:00	09:04:52am	New	Sensor	08042016 - Class 1.SSF
SU 1	-0.88	33,932	396200.03	4566609.5	1290.059	1.40	0.70	Uncorrected	Pro 6H	8/4/2016 0:00	08:32:42am	New	Sensor	08042016 - Class 1.SSF
SU 1	-0.88	33,932	396205.75	4566612.15	1290.194	1.40	0.70	Uncorrected	Pro 6H	8/4/2016 0:00	08:40:27am	New	Sensor	08042016 - Class 1.SSF
SU 1	-0.88	33,932	396199.39	4566611.37	1290.871	1.40	0.70	Uncorrected	Pro 6H	8/4/2016 0:00	09:03:29am	New	Sensor	08042016 - Class 1.SSF
SU 1	-0.88	33,932	396200.29	4566614.23	1290.86	1.40	0.70	Uncorrected	Pro 6H	8/4/2016 0:00	09:04:32am	New	Sensor	08042016 - Class 1.SSF
SU 1	-0.88	33,931	396197.16	4566615.61	1290.194	1.40	0.70	Uncorrected	Pro 6H	8/4/2016 0:00	08:44:07am	New	Sensor	08042016 - Class 1.SSF
SU 1	-0.88	33,930	396205.33	4566611.04	1289.999	1.40	0.70	Uncorrected	Pro 6H	8/4/2016 0:00	08:35:37am	New	Sensor	08042016 - Class 1.SSF
SU 1	-0.88	33,918	396196.84	4566615.61	1290.333	1.40	0.70	Uncorrected	Pro 6H	8/4/2016 0:00	08:41:14am	New	Sensor	08042016 - Class 1.SSF
SU 1	-0.88	33,916	396196.38	4566613.18	1291.18	1.40	0.70	Uncorrected	Pro 6H	8/4/2016 0:00	09:09:06am	New	Sensor	08042016 - Class 1.SSF
SU 1	-0.88	33,913	396197.72	4566616.77	1290.234	1.40	0.70	Uncorrected	Pro 6H	8/4/2016 0:00	08:47:15am	New	Sensor	08042016 - Class 1.SSF
SU 1	-0.88	33,912	396200.99	4566613.72	1290.29	1.40	0.70	Uncorrected	Pro 6H	8/4/2016 0:00	08:46:31am	New	Sensor	08042016 - Class 1.SSF
SU 1	-0.88	33,912	396200.06	4566609.7	1290.882	1.40	0.70	Uncorrected	Pro 6H	8/4/2016 0:00	09:00:28am	New	Sensor	08042016 - Class 1.SSF
SU 1	-0.89	33,910	396210.37	4566609.61	1290.531	1.30	0.70	Uncorrected	Pro 6H	8/4/2016 0:00	08:31:06am	New	Sensor	08042016 - Class 1.SSF
SU 1	-0.89	33,908	396205.08	4566609.81	1290.048	1.40	0.70	Uncorrected	Pro 6H	8/4/2016 0:00	08:32:25am	New	Sensor	08042016 - Class 1.SSF
SU 1	-0.89	33,905	396200.24	4566609.62	1290.417	1.40	0.70	Uncorrected	Pro 6H	8/4/2016 0:00	08:50:13am	New	Sensor	08042016 - Class 1.SSF
SU 1	-0.89	33,903	396209.79	4566609.72	1290.64	1.30	0.70	Uncorrected	Pro 6H	8/4/2016 0:00	08:31:12am	New	Sensor	08042016 - Class 1.SSF
SU 1	-0.89	33,901	396200.64	4566611.69	1290.896	1.40	0.70	Uncorrected	Pro 6H	8/4/2016 0:00	09:00:04am	New	Sensor	08042016 - Class 1.SSF
SU 1	-0.89	33,901	396197.45	4566617.48	1291.218	1.20	0.70	Uncorrected	Pro 6H	8/4/2016 0:00	09:32:51am	New	Sensor	08042016 - Class 1.SSF
SU 1	-0.89	33,900	396200.92	4566610.92	1290.822	1.40	0.70	Uncorrected	Pro 6H	8/4/2016 0:00	08:58:31am	New	Sensor	08042016 - Class 1.SSF
SU 1	-0.89	33,898	396206.28	4566610.72	1290.053	1.40	0.70	Uncorrected	Pro 6H	8/4/2016 0:00	08:34:43am	New	Sensor	08042016 - Class 1.SSF
SU 1	-0.89	33,897	396196.1	4566614.39	1291.259	1.40	0.70	Uncorrected	Pro 6H	8/4/2016 0:00	09:10:39am	New	Sensor	08042016 - Class 1.SSF
SU 1	-0.89	33,896	396209.81	4566610.67	1289.785	1.40	0.70	Uncorrected	Pro 6H	8/4/2016 0:00	08:32:13am	New	Sensor	08042016 - Class 1.SSF
SU 1	-0.89	33,895	396197.19	4566616.07	1290.27	1.40	0.70	Uncorrected	Pro 6H	8/4/2016 0:00	08:46:41am	New	Sensor	08042016 - Class 1.SSF
SU 1	-0.89	33,890	396198.08	4566614.88	1290.116	1.40	0.70	Uncorrected	Pro 6H	8/4/2016 0:00	08:46:03am	New	Sensor	08042016 - Class 1.SSF
SU 1	-0.89	33,884	396199.86	4566612.18	1290.841	1.40	0.70	Uncorrected	Pro 6H	8/4/2016 0:00	09:03:27am	New	Sensor	08042016 - Class 1.SSF
SU 1	-0.89	33,881	396196.67	4566610.83	1290.337	1.40	0.70	Uncorrected	Pro 6H	8/4/2016 0:00	08:52:42am	New	Sensor	08042016 - Class 1.SSF
SU 1	-0.89	33,881	396199.83	4566609.37	1290.411	1.40	0.70	Uncorrected	Pro 6H	8/4/2016 0:00	08:53:38am	New	Sensor	08042016 - Class 1.SSF
SU 1	-0.9	33,880	396210.56	4566609.73	1289.95	1.30	0.70	Uncorrected	Pro 6H	8/4/2016 0:00	08:30:06am	New	Sensor	08042016 - Class 1.SSF
SU 1	-0.9	33,877	396200.23	4566611.23	1290.754	1.40	0.70	Uncorrected	Pro 6H	8/4/2016 0:00	09:01:41am	New	Sensor	08042016 - Class 1.SSF
SU 1	-0.9	33,874	396198.67	4566615.94	1289.981	1.40	0.70	Uncorrected	Pro 6H	8/4/2016 0:00	08:45:16am	New	Sensor	08042016 - Class 1.SSF
SU 1	-0.9	33,873	396196.34	4566614.78	1290.28	1.40	0.70	Uncorrected	Pro 6H	8/4/2016 0:00	08:41:40am	New	Sensor	08042016 - Class 1.SSF
SU 1	-0.9	33,872	396204.33	4566613.19	1290.156	1.40	0.70	Uncorrected	Pro 6H	8/4/2016 0:00	08:39:00am	New	Sensor	08042016 - Class 1.SSF
SU 1	-0.9	33,872	396196.97	4566610.47	1291.161	1.40	0.70	Uncorrected	Pro 6H	8/4/2016 0:00	09:06:29am	New	Sensor	08042016 - Class 1.SSF
SU 1	-0.9	33,869	396210.74	4566610.65	1289.56	1.40	0.70	Uncorrected	Pro 6H	8/4/2016 0:00	08:33:08am	New	Sensor	08042016 - Class 1.SSF
SU 1	-0.9	33,868	396197.84	4566616.26	1290.203	1.40	0.70	Uncorrected	Pro 6H	8/4/2016 0:00	08:43:24am	New	Sensor	08042016 - Class 1.SSF
SU 1	-0.9	33,868	396198.38	4566614.23	1290.207	1.40	0.70	Uncorrected	Pro 6H	8/4/2016 0:00	08:44:01am	New	Sensor	08042016 - Class 1.SSF
SU 1	-0.9	33,867	396199.55	4566610.46	1290.912	1.40	0.70	Uncorrected	Pro 6H	8/4/2016 0:00	09:02:17am	New	Sensor	08042016 - Class 1.SSF

SU	Z-Score	CPM	Easting	Northing	MSL	PDOP	HDOP	CorrType	RcvrType	GPS_Date	GPS_Time	Update	FeatName	Datafile
SU 1	-0.9	33,866	396198.8	4566610.74	1290.897	1.40	0.70	Uncorrected	Pro 6H	8/4/2016 0:00	09:03:39am	New	Sensor	08042016 - Class 1.SSF
SU 1	-0.9	33,863	396203.98	4566611.4	1290.244	1.40	0.70	Uncorrected	Pro 6H	8/4/2016 0:00	08:39:37am	New	Sensor	08042016 - Class 1.SSF
SU 1	-0.9	33,856	396209.09	4566610.65	1289.949	1.40	0.70	Uncorrected	Pro 6H	8/4/2016 0:00	08:33:53am	New	Sensor	08042016 - Class 1.SSF
SU 1	-0.9	33,855	396198.91	4566615.54	1290.209	1.40	0.70	Uncorrected	Pro 6H	8/4/2016 0:00	08:47:09am	New	Sensor	08042016 - Class 1.SSF
SU 1	-0.9	33,854	396210.1	4566609.76	1290.598	1.30	0.70	Uncorrected	Pro 6H	8/4/2016 0:00	08:31:11am	New	Sensor	08042016 - Class 1.SSF
SU 1	-0.9	33,853	396199.91	4566609.79	1290.796	1.40	0.70	Uncorrected	Pro 6H	8/4/2016 0:00	09:01:33am	New	Sensor	08042016 - Class 1.SSF
SU 1	-0.9	33,853	396187.07	4566624.59	1291.356	1.20	0.70	Uncorrected	Pro 6H	8/4/2016 0:00	09:26:54am	New	Sensor	08042016 - Class 1.SSF
SU 1	-0.91	33,842	396195.92	4566614.01	1290.23	1.40	0.70	Uncorrected	Pro 6H	8/4/2016 0:00	08:41:43am	New	Sensor	08042016 - Class 1.SSF
SU 1	-0.91	33,841	396197.72	4566613.75	1291.009	1.40	0.70	Uncorrected	Pro 6H	8/4/2016 0:00	09:07:32am	New	Sensor	08042016 - Class 1.SSF
SU 1	-0.91	33,835	396204.14	4566612.9	1290.155	1.40	0.70	Uncorrected	Pro 6H	8/4/2016 0:00	08:48:39am	New	Sensor	08042016 - Class 1.SSF
SU 1	-0.91	33,835	396203.68	4566613.76	1290.067	1.40	0.70	Uncorrected	Pro 6H	8/4/2016 0:00	08:49:41am	New	Sensor	08042016 - Class 1.SSF
SU 1	-0.91	33,833	396206.36	4566609.93	1290.199	1.40	0.70	Uncorrected	Pro 6H	8/4/2016 0:00	08:40:48am	New	Sensor	08042016 - Class 1.SSF
SU 1	-0.91	33,831	396198.98	4566613.2	1290.97	1.40	0.70	Uncorrected	Pro 6H	8/4/2016 0:00	09:05:34am	New	Sensor	08042016 - Class 1.SSF
SU 1	-0.91	33,827	396205.74	4566611.76	1290.112	1.40	0.70	Uncorrected	Pro 6H	8/4/2016 0:00	08:37:31am	New	Sensor	08042016 - Class 1.SSF
SU 1	-0.91	33,827	396197.82	4566610.96	1290.561	1.40	0.70	Uncorrected	Pro 6H	8/4/2016 0:00	08:50:33am	New	Sensor	08042016 - Class 1.SSF
SU 1	-0.91	33,825	396196.72	4566610.24	1291.691	1.40	0.80	Uncorrected	Pro 6H	8/4/2016 0:00	09:25:20am	New	Sensor	08042016 - Class 1.SSF
SU 1	-0.91	33,824	396195.07	4566611.09	1291.292	1.40	0.70	Uncorrected	Pro 6H	8/4/2016 0:00	09:09:02am	New	Sensor	08042016 - Class 1.SSF
SU 1	-0.91	33,823	396204.7	4566612.62	1290.141	1.40	0.70	Uncorrected	Pro 6H	8/4/2016 0:00	08:48:37am	New	Sensor	08042016 - Class 1.SSF
SU 1	-0.91	33,822	396199.35	4566617.04	1290.002	1.40	0.70	Uncorrected	Pro 6H	8/4/2016 0:00	08:45:27am	New	Sensor	08042016 - Class 1.SSF
SU 1	-0.91	33,821	396200.86	4566615.3	1290.138	1.40	0.70	Uncorrected	Pro 6H	8/4/2016 0:00	08:48:26am	New	Sensor	08042016 - Class 1.SSF
SU 1	-0.92	33,818	396204.95	4566609.67	1289.971	1.40	0.70	Uncorrected	Pro 6H	8/4/2016 0:00	08:31:55am	New	Sensor	08042016 - Class 1.SSF
SU 1	-0.92	33,818	396205.44	4566610.67	1290.157	1.50	0.80	Uncorrected	Pro 6H	8/4/2016 0:00	08:34:59am	New	Sensor	08042016 - Class 1.SSF
SU 1	-0.92	33,817	396199.95	4566609.63	1290.865	1.40	0.70	Uncorrected	Pro 6H	8/4/2016 0:00	09:01:56am	New	Sensor	08042016 - Class 1.SSF
SU 1	-0.92	33,816	396201.11	4566614.1	1290.185	1.40	0.70	Uncorrected	Pro 6H	8/4/2016 0:00	08:46:50am	New	Sensor	08042016 - Class 1.SSF
SU 1	-0.92	33,816	396201.16	4566614.45	1290.197	1.40	0.70	Uncorrected	Pro 6H	8/4/2016 0:00	08:47:23am	New	Sensor	08042016 - Class 1.SSF
SU 1	-0.92	33,807	396185.09	4566625.89	1291.498	1.20	0.70	Uncorrected	Pro 6H	8/4/2016 0:00	09:26:50am	New	Sensor	08042016 - Class 1.SSF
SU 1	-0.92	33,806	396204.43	4566610.98	1290.149	1.50	0.80	Uncorrected	Pro 6H	8/4/2016 0:00	08:36:10am	New	Sensor	08042016 - Class 1.SSF
SU 1	-0.92	33,804	396200.17	4566613.33	1290.812	1.40	0.70	Uncorrected	Pro 6H	8/4/2016 0:00	09:04:06am	New	Sensor	08042016 - Class 1.SSF
SU 1	-0.92	33,797	396198.7	4566610.11	1290.955	1.40	0.70	Uncorrected	Pro 6H	8/4/2016 0:00	09:03:56am	New	Sensor	08042016 - Class 1.SSF
SU 1	-0.92	33,795	396198.34	4566616.49	1290.19	1.40	0.70	Uncorrected	Pro 6H	8/4/2016 0:00	08:44:27am	New	Sensor	08042016 - Class 1.SSF
SU 1	-0.92	33,794	396201.06	4566613.21	1290.914	1.40	0.70	Uncorrected	Pro 6H	8/4/2016 0:00	09:00:20am	New	Sensor	08042016 - Class 1.SSF
SU 1	-0.92	33,792	396201.72	4566613.08	1290.886	1.40	0.70	Uncorrected	Pro 6H	8/4/2016 0:00	08:59:18am	New	Sensor	08042016 - Class 1.SSF
SU 1	-0.92	33,789	396198.2	4566616.74	1290.151	1.40	0.70	Uncorrected	Pro 6H	8/4/2016 0:00	08:44:10am	New	Sensor	08042016 - Class 1.SSF
SU 1	-0.93	33,785	396195.42	4566612.82	1291.382	1.40	0.70	Uncorrected	Pro 6H	8/4/2016 0:00	09:10:28am	New	Sensor	08042016 - Class 1.SSF
SU 1	-0.93	33,784	396205.4	4566612.92	1290.158	1.40	0.70	Uncorrected	Pro 6H	8/4/2016 0:00	08:39:47am	New	Sensor	08042016 - Class 1.SSF
SU 1	-0.93	33,783	396198.77	4566617.01	1290.209	1.40	0.70	Uncorrected	Pro 6H	8/4/2016 0:00	08:41:07am	New	Sensor	08042016 - Class 1.SSF
SU 1	-0.93	33,782	396204.71	4566611.86	1290.106	1.40	0.70	Uncorrected	Pro 6H	8/4/2016 0:00	08:37:44am	New	Sensor	08042016 - Class 1.SSF
SU 1	-0.93	33,779	396203.13	4566614.17	1290.093	1.40	0.70	Uncorrected	Pro 6H	8/4/2016 0:00	08:49:42am	New	Sensor	08042016 - Class 1.SSF
SU 1	-0.93	33,777	396203.81	4566612.91	1290.21	1.40	0.70	Uncorrected	Pro 6H	8/4/2016 0:00	08:48:00am	New	Sensor	08042016 - Class 1.SSF
SU 1	-0.93	33,774	396205.34	4566609.69	1289.979	1.40	0.70	Uncorrected	Pro 6H	8/4/2016 0:00	08:31:56am	New	Sensor	08042016 - Class 1.SSF
SU 1	-0.93	33,769	396200.83	4566613	1290.878	1.40	0.70	Uncorrected	Pro 6H	8/4/2016 0:00	09:02:27am	New	Sensor	08042016 - Class 1.SSF
SU 1	-0.93	33,767	396201.35	4566615.27	1290.58	1.20	0.60	Uncorrected	Pro 6H	8/4/2016 0:00	08:19:20am	New	Sensor	08042016 - Class 1.SSF
SU 1	-0.93	33,767	396198.19	4566610.25	1290.984	1.40	0.70	Uncorrected	Pro 6H	8/4/2016 0:00	09:04:42am	New	Sensor	08042016 - Class 1.SSF
SU 1	-0.93	33,761	396205	4566611.49	1290.095	1.40	0.70	Uncorrected	Pro 6H	8/4/2016 0:00	08:37:15am	New	Sensor	08042016 - Class 1.SSF
SU 1	-0.93	33,758	396200.55	4566612.33	1290.811	1.40	0.70	Uncorrected	Pro 6H	8/4/2016 0:00	09:02:04am	New	Sensor	08042016 - Class 1.SSF
SU 1	-0.93	33,757	396198.36	4566613.88	1291.035	1.40	0.70	Uncorrected	Pro 6H	8/4/2016 0:00	09:06:39am	New	Sensor	08042016 - Class 1.SSF
SU 1	-0.94	33,756	396208.79	4566610.46	1289.832	1.40	0.70	Uncorrected	Pro 6H	8/4/2016 0:00	08:32:04am	New	Sensor	08042016 - Class 1.SSF
SU 1	-0.94	33,756	396201	4566612.91	1290.781	1.40	0.70	Uncorrected	Pro 6H	8/4/2016 0:00	09:01:05am	New	Sensor	08042016 - Class 1.SSF
SU 1	-0.94	33,755	396201.73	4566615.06	1290.612	1.20	0.60	Uncorrected	Pro 6H	8/4/2016 0:00	08:19:14am	New	Sensor	08042016 - Class 1.SSF
SU 1	-0.94	33,755	396200.93	4566609.2	1290.144	1.40	0.70	Uncorrected	Pro 6H	8/4/2016 0:00	08:52:25am	New	Sensor	08042016 - Class 1.SSF
SU 1	-0.94	33,752	396204.96	4566610.56	1290.193	1.50	0.80	Uncorrected	Pro 6H	8/4/2016 0:00	08:34:58am	New	Sensor	08042016 - Class 1.SSF
SU 1	-0.94	33,746	396199.53	4566616.66	1289.961	1.40	0.70	Uncorrected	Pro 6H	8/4/2016 0:00	08:49:27am	New	Sensor	08042016 - Class 1.SSF

SU	Z-Score	CPM	Easting	Northing	MSL	PDOP	HDOP	CorrType	RcvrType	GPS_Date	GPS_Time	Update	FeatName	Datafile
SU 1	-0.94	33,746	396201.1	4566612.79	1290.854	1.40	0.70	Uncorrected	Pro 6H	8/4/2016 0:00	09:00:02am	New	Sensor	08042016 - Class 1.SSF
SU 1	-0.94	33,745	396207.13	4566609.49	1290.784	1.30	0.70	Uncorrected	Pro 6H	8/4/2016 0:00	08:31:18am	New	Sensor	08042016 - Class 1.SSF
SU 1	-0.94	33,745	396204.02	4566610.96	1290.07	1.40	0.70	Uncorrected	Pro 6H	8/4/2016 0:00	08:36:41am	New	Sensor	08042016 - Class 1.SSF
SU 1	-0.94	33,745	396197.96	4566610.82	1290.387	1.40	0.70	Uncorrected	Pro 6H	8/4/2016 0:00	08:50:51am	New	Sensor	08042016 - Class 1.SSF
SU 1	-0.94	33,743	396201.14	4566610.04	1290.912	1.40	0.70	Uncorrected	Pro 6H	8/4/2016 0:00	08:57:46am	New	Sensor	08042016 - Class 1.SSF
SU 1	-0.94	33,743	396199.47	4566612.96	1290.881	1.40	0.70	Uncorrected	Pro 6H	8/4/2016 0:00	09:04:36am	New	Sensor	08042016 - Class 1.SSF
SU 1	-0.94	33,742	396195.75	4566613.41	1291.385	1.40	0.70	Uncorrected	Pro 6H	8/4/2016 0:00	09:10:27am	New	Sensor	08042016 - Class 1.SSF
SU 1	-0.94	33,739	396200.24	4566612.29	1290.877	1.40	0.70	Uncorrected	Pro 6H	8/4/2016 0:00	09:02:44am	New	Sensor	08042016 - Class 1.SSF
SU 1	-0.94	33,729	396209.1	4566610.46	1289.786	1.40	0.70	Uncorrected	Pro 6H	8/4/2016 0:00	08:32:05am	New	Sensor	08042016 - Class 1.SSF
SU 1	-0.94	33,729	396199.87	4566614.94	1290.269	1.40	0.70	Uncorrected	Pro 6H	8/4/2016 0:00	08:47:06am	New	Sensor	08042016 - Class 1.SSF
SU 1	-0.94	33,728	396209.95	4566610.57	1289.709	1.40	0.70	Uncorrected	Pro 6H	8/4/2016 0:00	08:32:07am	New	Sensor	08042016 - Class 1.SSF
SU 1	-0.94	33,728	396200.13	4566611.44	1290.84	1.40	0.70	Uncorrected	Pro 6H	8/4/2016 0:00	09:02:02am	New	Sensor	08042016 - Class 1.SSF
SU 1	-0.95	33,725	396198.71	4566614.51	1290.985	1.40	0.70	Uncorrected	Pro 6H	8/4/2016 0:00	09:06:16am	New	Sensor	08042016 - Class 1.SSF
SU 1	-0.95	33,724	396205.41	4566610.83	1290.17	1.40	0.70	Uncorrected	Pro 6H	8/4/2016 0:00	08:40:34am	New	Sensor	08042016 - Class 1.SSF
SU 1	-0.95	33,723	396198.61	4566610.36	1290.93	1.40	0.70	Uncorrected	Pro 6H	8/4/2016 0:00	09:03:15am	New	Sensor	08042016 - Class 1.SSF
SU 1	-0.95	33,720	396205.35	4566610.45	1290.077	1.40	0.70	Uncorrected	Pro 6H	8/4/2016 0:00	08:34:46am	New	Sensor	08042016 - Class 1.SSF
SU 1	-0.95	33,720	396199.52	4566609.61	1290.873	1.40	0.70	Uncorrected	Pro 6H	8/4/2016 0:00	09:01:14am	New	Sensor	08042016 - Class 1.SSF
SU 1	-0.95	33,717	396195.24	4566611.67	1290.423	1.40	0.70	Uncorrected	Pro 6H	8/4/2016 0:00	08:52:51am	New	Sensor	08042016 - Class 1.SSF
SU 1	-0.95	33,716	396195.94	4566611.61	1290.42	1.40	0.70	Uncorrected	Pro 6H	8/4/2016 0:00	08:52:14am	New	Sensor	08042016 - Class 1.SSF
SU 1	-0.95	33,712	396207.07	4566612.21	1290.088	1.40	0.70	Uncorrected	Pro 6H	8/4/2016 0:00	08:37:25am	New	Sensor	08042016 - Class 1.SSF
SU 1	-0.95	33,711	396198.81	4566612.42	1291.046	1.40	0.70	Uncorrected	Pro 6H	8/4/2016 0:00	09:05:20am	New	Sensor	08042016 - Class 1.SSF
SU 1	-0.95	33,710	396198.71	4566613.13	1291	1.40	0.70	Uncorrected	Pro 6H	8/4/2016 0:00	09:05:58am	New	Sensor	08042016 - Class 1.SSF
SU 1	-0.95	33,708	396204.04	4566611.64	1290.264	1.40	0.70	Uncorrected	Pro 6H	8/4/2016 0:00	08:39:28am	New	Sensor	08042016 - Class 1.SSF
SU 1	-0.95	33,708	396206.54	4566612.14	1290.122	1.40	0.70	Uncorrected	Pro 6H	8/4/2016 0:00	08:40:30am	New	Sensor	08042016 - Class 1.SSF
SU 1	-0.95	33,705	396197.56	4566617.28	1291.243	1.40	0.80	Uncorrected	Pro 6H	8/4/2016 0:00	09:31:00am	New	Sensor	08042016 - Class 1.SSF
SU 1	-0.95	33,704	396210.33	4566610.61	1289.755	1.40	0.70	Uncorrected	Pro 6H	8/4/2016 0:00	08:32:12am	New	Sensor	08042016 - Class 1.SSF
SU 1	-0.95	33,700	396206.05	4566610.84	1289.961	1.40	0.70	Uncorrected	Pro 6H	8/4/2016 0:00	08:35:21am	New	Sensor	08042016 - Class 1.SSF
SU 1	-0.95	33,700	396198.25	4566616.69	1290.191	1.40	0.70	Uncorrected	Pro 6H	8/4/2016 0:00	08:48:19am	New	Sensor	08042016 - Class 1.SSF
SU 1	-0.95	33,700	396197.77	4566613.25	1290.986	1.40	0.70	Uncorrected	Pro 6H	8/4/2016 0:00	09:07:17am	New	Sensor	08042016 - Class 1.SSF
SU 1	-0.95	33,697	396197.85	4566615.68	1291.079	1.40	0.70	Uncorrected	Pro 6H	8/4/2016 0:00	09:08:47am	New	Sensor	08042016 - Class 1.SSF
SU 1	-0.95	33,695	396204.39	4566611.07	1290.136	1.40	0.70	Uncorrected	Pro 6H	8/4/2016 0:00	08:36:48am	New	Sensor	08042016 - Class 1.SSF
SU 1	-0.95	33,694	396197.13	4566615.56	1291.244	1.40	0.70	Uncorrected	Pro 6H	8/4/2016 0:00	09:10:21am	New	Sensor	08042016 - Class 1.SSF
SU 1	-0.96	33,692	396202.95	4566610.89	1290.08	1.40	0.70	Uncorrected	Pro 6H	8/4/2016 0:00	08:36:44am	New	Sensor	08042016 - Class 1.SSF
SU 1	-0.96	33,692	396198.42	4566617.77	1291.211	1.20	0.70	Uncorrected	Pro 6H	8/4/2016 0:00	09:27:17am	New	Sensor	08042016 - Class 1.SSF
SU 1	-0.96	33,690	396195.17	4566612.14	1291.286	1.40	0.70	Uncorrected	Pro 6H	8/4/2016 0:00	09:09:51am	New	Sensor	08042016 - Class 1.SSF
SU 1	-0.96	33,686	396195.35	4566611.59	1291.267	1.40	0.70	Uncorrected	Pro 6H	8/4/2016 0:00	09:09:03am	New	Sensor	08042016 - Class 1.SSF
SU 1	-0.96	33,683	396199.8	4566616.43	1290.629	1.20	0.60	Uncorrected	Pro 6H	8/4/2016 0:00	08:19:23am	New	Sensor	08042016 - Class 1.SSF
SU 1	-0.96	33,683	396201.32	4566611.55	1290.805	1.40	0.70	Uncorrected	Pro 6H	8/4/2016 0:00	08:58:59am	New	Sensor	08042016 - Class 1.SSF
SU 1	-0.96	33,683	396200.03	4566614.15	1290.867	1.40	0.70	Uncorrected	Pro 6H	8/4/2016 0:00	09:04:53am	New	Sensor	08042016 - Class 1.SSF
SU 1	-0.96	33,681	396199.48	4566611.96	1290.885	1.40	0.70	Uncorrected	Pro 6H	8/4/2016 0:00	09:03:52am	New	Sensor	08042016 - Class 1.SSF
SU 1	-0.96	33,680	396196.28	4566612.7	1291.266	1.40	0.70	Uncorrected	Pro 6H	8/4/2016 0:00	09:08:56am	New	Sensor	08042016 - Class 1.SSF
SU 1	-0.96	33,679	396203.98	4566612.46	1290.215	1.40	0.70	Uncorrected	Pro 6H	8/4/2016 0:00	08:39:05am	New	Sensor	08042016 - Class 1.SSF
SU 1	-0.96	33,678	396199.72	4566616.09	1290.066	1.40	0.70	Uncorrected	Pro 6H	8/4/2016 0:00	08:49:49am	New	Sensor	08042016 - Class 1.SSF
SU 1	-0.96	33,677	396201.74	4566613.63	1290.874	1.40	0.70	Uncorrected	Pro 6H	8/4/2016 0:00	08:59:16am	New	Sensor	08042016 - Class 1.SSF
SU 1	-0.96	33,676	396197.24	4566616.19	1290.243	1.40	0.70	Uncorrected	Pro 6H	8/4/2016 0:00	08:41:11am	New	Sensor	08042016 - Class 1.SSF
SU 1	-0.96	33,676	396198.46	4566617.41	1290.174	1.40	0.70	Uncorrected	Pro 6H	8/4/2016 0:00	08:43:10am	New	Sensor	08042016 - Class 1.SSF
SU 1	-0.96	33,676	396200.42	4566613.16	1290.847	1.40	0.70	Uncorrected	Pro 6H	8/4/2016 0:00	09:03:08am	New	Sensor	08042016 - Class 1.SSF
SU 1	-0.96	33,672	396199.51	4566615.75	1290.12	1.40	0.70	Uncorrected	Pro 6H	8/4/2016 0:00	08:48:15am	New	Sensor	08042016 - Class 1.SSF
SU 1	-0.96	33,672	396198.86	4566609.79	1290.917	1.40	0.70	Uncorrected	Pro 6H	8/4/2016 0:00	09:02:39am	New	Sensor	08042016 - Class 1.SSF
SU 1	-0.96	33,672	396199.79	4566612.52	1290.853	1.40	0.70	Uncorrected	Pro 6H	8/4/2016 0:00	09:03:43am	New	Sensor	08042016 - Class 1.SSF
SU 1	-0.96	33,671	396206.37	4566611.26	1289.979	1.40	0.70	Uncorrected	Pro 6H	8/4/2016 0:00	08:35:57am	New	Sensor	08042016 - Class 1.SSF
SU 1	-0.96	33,671	396203.9	4566611.53	1290.135	1.40	0.70	Uncorrected	Pro 6H	8/4/2016 0:00	08:45:49am	New	Sensor	08042016 - Class 1.SSF

SU	Z-Score	CPM	Easting	Northing	MSL	PDOP	HDOP	CorrType	RcvrType	GPS_Date	GPS_Time	Update	FeatName	Datafile
SU 1	-0.96	33,670	396203.86	4566613.23	1290.209	1.40	0.70	Uncorrected	Pro 6H	8/4/2016 0:00	08:38:16am	New	Sensor	08042016 - Class 1.SSF
SU 1	-0.96	33,670	396200.84	4566613.03	1290.867	1.40	0.70	Uncorrected	Pro 6H	8/4/2016 0:00	09:02:29am	New	Sensor	08042016 - Class 1.SSF
SU 1	-0.96	33,670	396197.37	4566614.77	1291.208	1.40	0.70	Uncorrected	Pro 6H	8/4/2016 0:00	09:08:51am	New	Sensor	08042016 - Class 1.SSF
SU 1	-0.96	33,666	396204.91	4566611.3	1290.213	1.40	0.70	Uncorrected	Pro 6H	8/4/2016 0:00	08:40:11am	New	Sensor	08042016 - Class 1.SSF
SU 1	-0.96	33,666	396200.85	4566609.22	1290.89	1.40	0.70	Uncorrected	Pro 6H	8/4/2016 0:00	08:58:06am	New	Sensor	08042016 - Class 1.SSF
SU 1	-0.96	33,666	396198.86	4566611	1290.863	1.40	0.70	Uncorrected	Pro 6H	8/4/2016 0:00	09:04:15am	New	Sensor	08042016 - Class 1.SSF
SU 1	-0.96	33,663	396206.49	4566610.45	1290.044	1.40	0.70	Uncorrected	Pro 6H	8/4/2016 0:00	08:34:07am	New	Sensor	08042016 - Class 1.SSF
SU 1	-0.96	33,663	396197.24	4566615.23	1290.316	1.40	0.70	Uncorrected	Pro 6H	8/4/2016 0:00	08:44:31am	New	Sensor	08042016 - Class 1.SSF
SU 1	-0.96	33,663	396203.98	4566612.79	1290.191	1.40	0.70	Uncorrected	Pro 6H	8/4/2016 0:00	08:48:05am	New	Sensor	08042016 - Class 1.SSF
SU 1	-0.97	33,661	396203.83	4566613.21	1290.152	1.40	0.70	Uncorrected	Pro 6H	8/4/2016 0:00	08:38:31am	New	Sensor	08042016 - Class 1.SSF
SU 1	-0.97	33,660	396204.48	4566610.92	1290.201	1.40	0.70	Uncorrected	Pro 6H	8/4/2016 0:00	08:40:08am	New	Sensor	08042016 - Class 1.SSF
SU 1	-0.97	33,658	396201.09	4566613.34	1290.755	1.40	0.70	Uncorrected	Pro 6H	8/4/2016 0:00	09:01:49am	New	Sensor	08042016 - Class 1.SSF
SU 1	-0.97	33,654	396197.39	4566616.99	1290.293	1.40	0.70	Uncorrected	Pro 6H	8/4/2016 0:00	08:47:14am	New	Sensor	08042016 - Class 1.SSF
SU 1	-0.97	33,654	396196.7	4566613.74	1291.248	1.40	0.70	Uncorrected	Pro 6H	8/4/2016 0:00	09:09:18am	New	Sensor	08042016 - Class 1.SSF
SU 1	-0.97	33,652	396200.23	4566609.45	1290.345	1.40	0.70	Uncorrected	Pro 6H	8/4/2016 0:00	08:50:56am	New	Sensor	08042016 - Class 1.SSF
SU 1	-0.97	33,649	396208.82	4566609.5	1290.118	1.30	0.70	Uncorrected	Pro 6H	8/4/2016 0:00	08:30:10am	New	Sensor	08042016 - Class 1.SSF
SU 1	-0.97	33,649	396196.42	4566614.1	1291.25	1.40	0.70	Uncorrected	Pro 6H	8/4/2016 0:00	09:09:55am	New	Sensor	08042016 - Class 1.SSF
SU 1	-0.97	33,649	396197.72	4566609.56	1291.505	1.40	0.80	Uncorrected	Pro 6H	8/4/2016 0:00	09:24:57am	New	Sensor	08042016 - Class 1.SSF
SU 1	-0.97	33,648	396200.25	4566610.3	1290.862	1.40	0.70	Uncorrected	Pro 6H	8/4/2016 0:00	09:00:27am	New	Sensor	08042016 - Class 1.SSF
SU 1	-0.97	33,646	396206.26	4566611.82	1290.114	1.40	0.70	Uncorrected	Pro 6H	8/4/2016 0:00	08:40:40am	New	Sensor	08042016 - Class 1.SSF
SU 1	-0.97	33,645	396206.56	4566612.14	1290.099	1.40	0.70	Uncorrected	Pro 6H	8/4/2016 0:00	08:37:48am	New	Sensor	08042016 - Class 1.SSF
SU 1	-0.97	33,645	396205.18	4566612.6	1290.102	1.40	0.70	Uncorrected	Pro 6H	8/4/2016 0:00	08:40:01am	New	Sensor	08042016 - Class 1.SSF
SU 1	-0.97	33,643	396205.78	4566609.89	1289.962	1.40	0.70	Uncorrected	Pro 6H	8/4/2016 0:00	08:31:57am	New	Sensor	08042016 - Class 1.SSF
SU 1	-0.97	33,637	396207.26	4566610.28	1289.824	1.40	0.70	Uncorrected	Pro 6H	8/4/2016 0:00	08:33:00am	New	Sensor	08042016 - Class 1.SSF
SU 1	-0.98	33,631	396198.13	4566613.54	1291.074	1.40	0.70	Uncorrected	Pro 6H	8/4/2016 0:00	09:06:38am	New	Sensor	08042016 - Class 1.SSF
SU 1	-0.98	33,628	396200.64	4566609.55	1290.811	1.40	0.70	Uncorrected	Pro 6H	8/4/2016 0:00	08:58:25am	New	Sensor	08042016 - Class 1.SSF
SU 1	-0.98	33,626	396204.71	4566610.85	1290.224	1.40	0.70	Uncorrected	Pro 6H	8/4/2016 0:00	08:40:10am	New	Sensor	08042016 - Class 1.SSF
SU 1	-0.98	33,626	396197.12	4566617.68	1291.275	1.40	0.80	Uncorrected	Pro 6H	8/4/2016 0:00	09:31:02am	New	Sensor	08042016 - Class 1.SSF
SU 1	-0.98	33,622	396195.87	4566611.1	1290.57	1.40	0.70	Uncorrected	Pro 6H	8/4/2016 0:00	08:53:21am	New	Sensor	08042016 - Class 1.SSF
SU 1	-0.98	33,621	396199.45	4566610.01	1290.317	1.40	0.70	Uncorrected	Pro 6H	8/4/2016 0:00	08:51:40am	New	Sensor	08042016 - Class 1.SSF
SU 1	-0.98	33,615	396200.58	4566611.14	1290.922	1.40	0.70	Uncorrected	Pro 6H	8/4/2016 0:00	08:59:33am	New	Sensor	08042016 - Class 1.SSF
SU 1	-0.98	33,614	396199.86	4566609.26	1290.972	1.40	0.70	Uncorrected	Pro 6H	8/4/2016 0:00	09:00:09am	New	Sensor	08042016 - Class 1.SSF
SU 1	-0.98	33,611	396200.74	4566615.61	1290.548	1.20	0.60	Uncorrected	Pro 6H	8/4/2016 0:00	08:19:21am	New	Sensor	08042016 - Class 1.SSF
SU 1	-0.98	33,606	396199.16	4566609.92	1290.48	1.40	0.70	Uncorrected	Pro 6H	8/4/2016 0:00	08:51:12am	New	Sensor	08042016 - Class 1.SSF
SU 1	-0.98	33,604	396201.03	4566612.32	1290.917	1.40	0.70	Uncorrected	Pro 6H	8/4/2016 0:00	08:59:41am	New	Sensor	08042016 - Class 1.SSF
SU 1	-0.98	33,603	396208.23	4566610.96	1289.847	1.40	0.70	Uncorrected	Pro 6H	8/4/2016 0:00	08:34:29am	New	Sensor	08042016 - Class 1.SSF
SU 1	-0.98	33,603	396197.79	4566613.92	1291.058	1.40	0.70	Uncorrected	Pro 6H	8/4/2016 0:00	09:07:40am	New	Sensor	08042016 - Class 1.SSF
SU 1	-0.98	33,602	396201.05	4566613.94	1290.804	1.40	0.70	Uncorrected	Pro 6H	8/4/2016 0:00	09:02:48am	New	Sensor	08042016 - Class 1.SSF
SU 1	-0.98	33,601	396199.57	4566616.22	1290.102	1.40	0.70	Uncorrected	Pro 6H	8/4/2016 0:00	08:48:23am	New	Sensor	08042016 - Class 1.SSF
SU 1	-0.99	33,593	396200.92	4566609.29	1291.177	1.40	0.70	Uncorrected	Pro 6H	8/4/2016 0:00	09:11:03am	New	Sensor	08042016 - Class 1.SSF
SU 1	-0.99	33,592	396197.15	4566614.96	1290.26	1.40	0.70	Uncorrected	Pro 6H	8/4/2016 0:00	08:44:03am	New	Sensor	08042016 - Class 1.SSF
SU 1	-0.99	33,583	396200.71	4566615.43	1290.104	1.40	0.70	Uncorrected	Pro 6H	8/4/2016 0:00	08:48:58am	New	Sensor	08042016 - Class 1.SSF
SU 1	-0.99	33,581	396204.81	4566611.75	1290.113	1.40	0.70	Uncorrected	Pro 6H	8/4/2016 0:00	08:37:58am	New	Sensor	08042016 - Class 1.SSF
SU 1	-0.99	33,580	396206.39	4566611.89	1290.103	1.40	0.70	Uncorrected	Pro 6H	8/4/2016 0:00	08:37:18am	New	Sensor	08042016 - Class 1.SSF
SU 1	-0.99	33,579	396197.99	4566610.62	1290.281	1.40	0.70	Uncorrected	Pro 6H	8/4/2016 0:00	08:52:19am	New	Sensor	08042016 - Class 1.SSF
SU 1	-0.99	33,574	396200.8	4566613.01	1290.906	1.40	0.70	Uncorrected	Pro 6H	8/4/2016 0:00	09:00:22am	New	Sensor	08042016 - Class 1.SSF
SU 1	-0.99	33,573	396201.99	4566615.13	1290.532	1.20	0.60	Uncorrected	Pro 6H	8/4/2016 0:00	08:19:11am	New	Sensor	08042016 - Class 1.SSF
SU 1	-0.99	33,572	396203.2	4566612.75	1290.104	1.40	0.70	Uncorrected	Pro 6H	8/4/2016 0:00	08:38:07am	New	Sensor	08042016 - Class 1.SSF
SU 1	-0.99	33,571	396208.68	4566610.95	1289.861	1.40	0.70	Uncorrected	Pro 6H	8/4/2016 0:00	08:34:30am	New	Sensor	08042016 - Class 1.SSF
SU 1	-1	33,566	396197.24	4566611.14	1290.604	1.40	0.70	Uncorrected	Pro 6H	8/4/2016 0:00	08:50:34am	New	Sensor	08042016 - Class 1.SSF
SU 1	-1	33,566	396195.01	4566611.59	1290.562	1.40	0.70	Uncorrected	Pro 6H	8/4/2016 0:00	08:53:28am	New	Sensor	08042016 - Class 1.SSF
SU 1	-1	33,566	396199.85	4566612.07	1290.886	1.40	0.70	Uncorrected	Pro 6H	8/4/2016 0:00	09:03:03am	New	Sensor	08042016 - Class 1.SSF

SU	Z-Score	CPM	Easting	Northing	MSL	PDOP	HDOP	CorrType	RcvrType	GPS_Date	GPS_Time	Update	FeatName	Datafile
SU 1	-1	33,564	396197.61	4566615.2	1291.127	1.40	0.70	Uncorrected	Pro 6H	8/4/2016 0:00	09:08:48am	New	Sensor	08042016 - Class 1.SSF
SU 1	-1	33,563	396198.34	4566616.62	1290.163	1.40	0.70	Uncorrected	Pro 6H	8/4/2016 0:00	08:49:51am	New	Sensor	08042016 - Class 1.SSF
SU 1	-1	33,562	396209.48	4566610.51	1289.678	1.40	0.70	Uncorrected	Pro 6H	8/4/2016 0:00	08:33:05am	New	Sensor	08042016 - Class 1.SSF
SU 1	-1	33,562	396199.81	4566612.93	1290.819	1.40	0.70	Uncorrected	Pro 6H	8/4/2016 0:00	09:04:11am	New	Sensor	08042016 - Class 1.SSF
SU 1	-1	33,561	396201.13	4566611.06	1290.786	1.40	0.70	Uncorrected	Pro 6H	8/4/2016 0:00	08:59:00am	New	Sensor	08042016 - Class 1.SSF
SU 1	-1	33,555	396198.21	4566613.49	1291.08	1.40	0.70	Uncorrected	Pro 6H	8/4/2016 0:00	09:06:49am	New	Sensor	08042016 - Class 1.SSF
SU 1	-1	33,552	396203.49	4566611.71	1290.209	1.40	0.70	Uncorrected	Pro 6H	8/4/2016 0:00	08:39:07am	New	Sensor	08042016 - Class 1.SSF
SU 1	-1	33,552	396196.91	4566615.63	1290.331	1.40	0.70	Uncorrected	Pro 6H	8/4/2016 0:00	08:41:13am	New	Sensor	08042016 - Class 1.SSF
SU 1	-1	33,550	396197.6	4566615.57	1291.114	1.40	0.70	Uncorrected	Pro 6H	8/4/2016 0:00	09:09:12am	New	Sensor	08042016 - Class 1.SSF
SU 1	-1	33,547	396197.92	4566614.29	1290.981	1.40	0.70	Uncorrected	Pro 6H	8/4/2016 0:00	09:07:58am	New	Sensor	08042016 - Class 1.SSF
SU 1	-1	33,546	396197.59	4566616.7	1290.252	1.40	0.70	Uncorrected	Pro 6H	8/4/2016 0:00	08:41:10am	New	Sensor	08042016 - Class 1.SSF
SU 1	-1	33,540	396200.84	4566611.43	1290.906	1.40	0.70	Uncorrected	Pro 6H	8/4/2016 0:00	08:59:43am	New	Sensor	08042016 - Class 1.SSF
SU 1	-1.01	33,535	396210.62	4566609.9	1290.565	1.30	0.70	Uncorrected	Pro 6H	8/4/2016 0:00	08:31:10am	New	Sensor	08042016 - Class 1.SSF
SU 1	-1.01	33,535	396205.09	4566610.14	1290.073	1.40	0.70	Uncorrected	Pro 6H	8/4/2016 0:00	08:34:10am	New	Sensor	08042016 - Class 1.SSF
SU 1	-1.01	33,532	396194.42	4566612.3	1290.563	1.40	0.70	Uncorrected	Pro 6H	8/4/2016 0:00	08:51:29am	New	Sensor	08042016 - Class 1.SSF
SU 1	-1.01	33,528	396195.22	4566611.97	1290.494	1.40	0.70	Uncorrected	Pro 6H	8/4/2016 0:00	08:51:31am	New	Sensor	08042016 - Class 1.SSF
SU 1	-1.01	33,524	396199.43	4566613.81	1290.961	1.40	0.70	Uncorrected	Pro 6H	8/4/2016 0:00	09:05:17am	New	Sensor	08042016 - Class 1.SSF
SU 1	-1.01	33,522	396203.86	4566613.23	1290.213	1.40	0.70	Uncorrected	Pro 6H	8/4/2016 0:00	08:38:15am	New	Sensor	08042016 - Class 1.SSF
SU 1	-1.01	33,521	396204.01	4566610.15	1290.06	1.40	0.70	Uncorrected	Pro 6H	8/4/2016 0:00	08:34:49am	New	Sensor	08042016 - Class 1.SSF
SU 1	-1.01	33,521	396205.3	4566612.92	1290.092	1.40	0.70	Uncorrected	Pro 6H	8/4/2016 0:00	08:40:02am	New	Sensor	08042016 - Class 1.SSF
SU 1	-1.01	33,521	396198.61	4566611.13	1290.924	1.40	0.70	Uncorrected	Pro 6H	8/4/2016 0:00	09:04:40am	New	Sensor	08042016 - Class 1.SSF
SU 1	-1.01	33,520	396197.52	4566615.17	1291.072	1.40	0.70	Uncorrected	Pro 6H	8/4/2016 0:00	09:09:11am	New	Sensor	08042016 - Class 1.SSF
SU 1	-1.01	33,517	396204.16	4566611.81	1290.175	1.40	0.70	Uncorrected	Pro 6H	8/4/2016 0:00	08:46:25am	New	Sensor	08042016 - Class 1.SSF
SU 1	-1.01	33,516	396206.84	4566609.46	1290.781	1.30	0.70	Uncorrected	Pro 6H	8/4/2016 0:00	08:31:19am	New	Sensor	08042016 - Class 1.SSF
SU 1	-1.01	33,514	396199.59	4566616.23	1289.937	1.40	0.70	Uncorrected	Pro 6H	8/4/2016 0:00	08:49:23am	New	Sensor	08042016 - Class 1.SSF
SU 1	-1.01	33,514	396199.09	4566612.37	1290.864	1.40	0.70	Uncorrected	Pro 6H	8/4/2016 0:00	09:04:58am	New	Sensor	08042016 - Class 1.SSF
SU 1	-1.01	33,511	396202.33	4566613.51	1290.204	1.40	0.70	Uncorrected	Pro 6H	8/4/2016 0:00	08:47:27am	New	Sensor	08042016 - Class 1.SSF
SU 1	-1.01	33,510	396196.8	4566611.11	1290.418	1.40	0.70	Uncorrected	Pro 6H	8/4/2016 0:00	08:52:16am	New	Sensor	08042016 - Class 1.SSF
SU 1	-1.01	33,508	396206.95	4566610.33	1289.95	1.40	0.70	Uncorrected	Pro 6H	8/4/2016 0:00	08:33:19am	New	Sensor	08042016 - Class 1.SSF
SU 1	-1.02	33,505	396204.8	4566612.93	1290.344	1.20	0.60	Uncorrected	Pro 6H	8/4/2016 0:00	08:19:02am	New	Sensor	08042016 - Class 1.SSF
SU 1	-1.02	33,502	396202.4	4566612.6	1291.065	1.40	0.70	Uncorrected	Pro 6H	8/4/2016 0:00	08:56:58am	New	Sensor	08042016 - Class 1.SSF
SU 1	-1.02	33,502	396201.55	4566611.13	1290.923	1.40	0.70	Uncorrected	Pro 6H	8/4/2016 0:00	08:57:44am	New	Sensor	08042016 - Class 1.SSF
SU 1	-1.02	33,502	396199.29	4566614.24	1291.008	1.40	0.70	Uncorrected	Pro 6H	8/4/2016 0:00	09:05:37am	New	Sensor	08042016 - Class 1.SSF
SU 1	-1.02	33,502	396199.53	4566609.22	1291.335	1.40	0.80	Uncorrected	Pro 6H	8/4/2016 0:00	09:23:02am	New	Sensor	08042016 - Class 1.SSF
SU 1	-1.02	33,499	396205.34	4566612.07	1290.204	1.40	0.70	Uncorrected	Pro 6H	8/4/2016 0:00	08:40:13am	New	Sensor	08042016 - Class 1.SSF
SU 1	-1.02	33,498	396197.48	4566615.31	1290.199	1.40	0.70	Uncorrected	Pro 6H	8/4/2016 0:00	08:44:33am	New	Sensor	08042016 - Class 1.SSF
SU 1	-1.02	33,489	396200.35	4566610.82	1290.78	1.40	0.70	Uncorrected	Pro 6H	8/4/2016 0:00	09:01:09am	New	Sensor	08042016 - Class 1.SSF
SU 1	-1.02	33,488	396197.83	4566611.42	1291.122	1.40	0.70	Uncorrected	Pro 6H	8/4/2016 0:00	09:05:49am	New	Sensor	08042016 - Class 1.SSF
SU 1	-1.02	33,485	396198.81	4566617.24	1290.238	1.40	0.70	Uncorrected	Pro 6H	8/4/2016 0:00	08:44:25am	New	Sensor	08042016 - Class 1.SSF
SU 1	-1.02	33,485	396199.01	4566616.63	1289.908	1.40	0.70	Uncorrected	Pro 6H	8/4/2016 0:00	08:45:09am	New	Sensor	08042016 - Class 1.SSF
SU 1	-1.02	33,482	396196.73	4566610.57	1290.588	1.40	0.70	Uncorrected	Pro 6H	8/4/2016 0:00	08:53:19am	New	Sensor	08042016 - Class 1.SSF
SU 1	-1.02	33,481	396198.61	4566614.21	1291.001	1.40	0.70	Uncorrected	Pro 6H	8/4/2016 0:00	09:06:17am	New	Sensor	08042016 - Class 1.SSF
SU 1	-1.02	33,478	396206.67	4566611.77	1290.182	1.40	0.70	Uncorrected	Pro 6H	8/4/2016 0:00	08:37:01am	New	Sensor	08042016 - Class 1.SSF
SU 1	-1.03	33,476	396200.46	4566609.85	1290.814	1.40	0.70	Uncorrected	Pro 6H	8/4/2016 0:00	08:58:29am	New	Sensor	08042016 - Class 1.SSF
SU 1	-1.03	33,474	396201.1	4566614.71	1290.155	1.40	0.70	Uncorrected	Pro 6H	8/4/2016 0:00	08:47:53am	New	Sensor	08042016 - Class 1.SSF
SU 1	-1.03	33,471	396198.15	4566616.61	1290.147	1.40	0.70	Uncorrected	Pro 6H	8/4/2016 0:00	08:47:47am	New	Sensor	08042016 - Class 1.SSF
SU 1	-1.03	33,471	396195.47	4566611.75	1291.355	1.40	0.70	Uncorrected	Pro 6H	8/4/2016 0:00	09:09:22am	New	Sensor	08042016 - Class 1.SSF
SU 1	-1.03	33,469	396196.81	4566615.44	1290.285	1.40	0.70	Uncorrected	Pro 6H	8/4/2016 0:00	08:41:29am	New	Sensor	08042016 - Class 1.SSF
SU 1	-1.03	33,467	396198.92	4566609.8	1290.247	1.40	0.70	Uncorrected	Pro 6H	8/4/2016 0:00	08:52:37am	New	Sensor	08042016 - Class 1.SSF
SU 1	-1.03	33,466	396203.2	4566612.09	1290.719	1.40	0.70	Uncorrected	Pro 6H	8/4/2016 0:00	08:55:38am	New	Sensor	08042016 - Class 1.SSF
SU 1	-1.03	33,458	396201.76	4566614.95	1290.612	1.20	0.60	Uncorrected	Pro 6H	8/4/2016 0:00	08:19:15am	New	Sensor	08042016 - Class 1.SSF
SU 1	-1.03	33,456	396198.65	4566616.5	1290.094	1.40	0.70	Uncorrected	Pro 6H	8/4/2016 0:00	08:48:51am	New	Sensor	08042016 - Class 1.SSF

SU	Z-Score	CPM	Easting	Northing	MSL	PDOP	HDOP	CorrType	RcvrType	GPS_Date	GPS_Time	Update	FeatName	Datafile
SU 1	-1.03	33,455	396203.76	4566611.13	1290.284	1.40	0.70	Uncorrected	Pro 6H	8/4/2016 0:00	08:39:38am	New	Sensor	08042016 - Class 1.SSF
SU 1	-1.03	33,453	396199.85	4566609.85	1290.39	1.40	0.70	Uncorrected	Pro 6H	8/4/2016 0:00	08:50:28am	New	Sensor	08042016 - Class 1.SSF
SU 1	-1.03	33,452	396196.61	4566610.34	1291.171	1.40	0.70	Uncorrected	Pro 6H	8/4/2016 0:00	09:06:31am	New	Sensor	08042016 - Class 1.SSF
SU 1	-1.03	33,449	396207.41	4566611.62	1290.088	1.20	0.60	Uncorrected	Pro 6H	8/4/2016 0:00	08:21:05am	New	Sensor	08042016 - Class 1.SSF
SU 1	-1.04	33,442	396196.29	4566611.14	1290.4	1.40	0.70	Uncorrected	Pro 6H	8/4/2016 0:00	08:52:53am	New	Sensor	08042016 - Class 1.SSF
SU 1	-1.04	33,441	396200.01	4566614.33	1290.816	1.40	0.70	Uncorrected	Pro 6H	8/4/2016 0:00	09:04:54am	New	Sensor	08042016 - Class 1.SSF
SU 1	-1.04	33,436	396200.39	4566613.76	1290.798	1.40	0.70	Uncorrected	Pro 6H	8/4/2016 0:00	09:03:24am	New	Sensor	08042016 - Class 1.SSF
SU 1	-1.04	33,433	396200.72	4566611.92	1290.908	1.40	0.70	Uncorrected	Pro 6H	8/4/2016 0:00	09:00:24am	New	Sensor	08042016 - Class 1.SSF
SU 1	-1.04	33,432	396208.22	4566609.36	1290.094	1.30	0.70	Uncorrected	Pro 6H	8/4/2016 0:00	08:30:11am	New	Sensor	08042016 - Class 1.SSF
SU 1	-1.04	33,432	396200.39	4566610.79	1290.857	1.40	0.70	Uncorrected	Pro 6H	8/4/2016 0:00	09:00:26am	New	Sensor	08042016 - Class 1.SSF
SU 1	-1.04	33,429	396188.94	4566622.36	1291.523	1.20	0.70	Uncorrected	Pro 6H	8/4/2016 0:00	09:33:18am	New	Sensor	08042016 - Class 1.SSF
SU 1	-1.04	33,426	396199.04	4566611.18	1290.875	1.40	0.70	Uncorrected	Pro 6H	8/4/2016 0:00	09:03:40am	New	Sensor	08042016 - Class 1.SSF
SU 1	-1.04	33,424	396198.49	4566609.6	1291.51	1.40	0.80	Uncorrected	Pro 6H	8/4/2016 0:00	09:24:33am	New	Sensor	08042016 - Class 1.SSF
SU 1	-1.04	33,421	396205.59	4566612.81	1290.18	1.40	0.70	Uncorrected	Pro 6H	8/4/2016 0:00	08:40:15am	New	Sensor	08042016 - Class 1.SSF
SU 1	-1.04	33,420	396200.84	4566613.75	1290.805	1.40	0.70	Uncorrected	Pro 6H	8/4/2016 0:00	09:02:49am	New	Sensor	08042016 - Class 1.SSF
SU 1	-1.04	33,420	396197.9	4566616.98	1291.209	1.40	0.80	Uncorrected	Pro 6H	8/4/2016 0:00	09:31:00am	New	Sensor	08042016 - Class 1.SSF
SU 1	-1.04	33,419	396196.85	4566615.46	1290.278	1.40	0.70	Uncorrected	Pro 6H	8/4/2016 0:00	08:41:26am	New	Sensor	08042016 - Class 1.SSF
SU 1	-1.04	33,417	396196.53	4566611.25	1290.42	1.40	0.70	Uncorrected	Pro 6H	8/4/2016 0:00	08:52:05am	New	Sensor	08042016 - Class 1.SSF
SU 1	-1.05	33,414	396205.92	4566610.19	1290.17	1.40	0.70	Uncorrected	Pro 6H	8/4/2016 0:00	08:33:39am	New	Sensor	08042016 - Class 1.SSF
SU 1	-1.05	33,414	396197.98	4566614.84	1291.034	1.40	0.70	Uncorrected	Pro 6H	8/4/2016 0:00	09:08:23am	New	Sensor	08042016 - Class 1.SSF
SU 1	-1.05	33,413	396199.36	4566611.35	1290.874	1.40	0.70	Uncorrected	Pro 6H	8/4/2016 0:00	09:03:30am	New	Sensor	08042016 - Class 1.SSF
SU 1	-1.05	33,409	396196.96	4566615.71	1290.291	1.40	0.70	Uncorrected	Pro 6H	8/4/2016 0:00	08:41:12am	New	Sensor	08042016 - Class 1.SSF
SU 1	-1.05	33,408	396201.79	4566613.07	1290.868	1.40	0.70	Uncorrected	Pro 6H	8/4/2016 0:00	08:59:19am	New	Sensor	08042016 - Class 1.SSF
SU 1	-1.05	33,407	396198.4	4566616.99	1290.152	1.40	0.70	Uncorrected	Pro 6H	8/4/2016 0:00	08:44:11am	New	Sensor	08042016 - Class 1.SSF
SU 1	-1.05	33,405	396205.18	4566611.95	1290.093	1.40	0.70	Uncorrected	Pro 6H	8/4/2016 0:00	08:37:45am	New	Sensor	08042016 - Class 1.SSF
SU 1	-1.05	33,402	396197.88	4566615.41	1290.06	1.40	0.70	Uncorrected	Pro 6H	8/4/2016 0:00	08:46:09am	New	Sensor	08042016 - Class 1.SSF
SU 1	-1.05	33,401	396209.95	4566609.45	1290.582	1.30	0.70	Uncorrected	Pro 6H	8/4/2016 0:00	08:31:05am	New	Sensor	08042016 - Class 1.SSF
SU 1	-1.05	33,398	396194.16	4566612.12	1290.634	1.40	0.70	Uncorrected	Pro 6H	8/4/2016 0:00	08:53:25am	New	Sensor	08042016 - Class 1.SSF
SU 1	-1.05	33,394	396204.94	4566611.2	1290.196	1.40	0.70	Uncorrected	Pro 6H	8/4/2016 0:00	08:40:20am	New	Sensor	08042016 - Class 1.SSF
SU 1	-1.05	33,393	396198.09	4566617.34	1291.304	1.20	0.70	Uncorrected	Pro 6H	8/4/2016 0:00	09:29:12am	New	Sensor	08042016 - Class 1.SSF
SU 1	-1.05	33,392	396197.58	4566615.02	1290.16	1.40	0.70	Uncorrected	Pro 6H	8/4/2016 0:00	08:45:02am	New	Sensor	08042016 - Class 1.SSF
SU 1	-1.05	33,390	396201.79	4566610.32	1290.839	1.40	0.70	Uncorrected	Pro 6H	8/4/2016 0:00	08:56:44am	New	Sensor	08042016 - Class 1.SSF
SU 1	-1.05	33,390	396198.51	4566613.58	1290.995	1.40	0.70	Uncorrected	Pro 6H	8/4/2016 0:00	09:06:18am	New	Sensor	08042016 - Class 1.SSF
SU 1	-1.05	33,387	396196.5	4566613.86	1291.219	1.40	0.70	Uncorrected	Pro 6H	8/4/2016 0:00	09:09:31am	New	Sensor	08042016 - Class 1.SSF
SU 1	-1.06	33,382	396197.51	4566615.93	1290.145	1.40	0.70	Uncorrected	Pro 6H	8/4/2016 0:00	08:44:08am	New	Sensor	08042016 - Class 1.SSF
SU 1	-1.06	33,382	396200.91	4566612.15	1290.796	1.40	0.70	Uncorrected	Pro 6H	8/4/2016 0:00	09:00:43am	New	Sensor	08042016 - Class 1.SSF
SU 1	-1.06	33,381	396205.51	4566610.64	1289.948	1.40	0.70	Uncorrected	Pro 6H	8/4/2016 0:00	08:35:23am	New	Sensor	08042016 - Class 1.SSF
SU 1	-1.06	33,378	396201.07	4566613.3	1290.901	1.40	0.70	Uncorrected	Pro 6H	8/4/2016 0:00	09:00:21am	New	Sensor	08042016 - Class 1.SSF
SU 1	-1.06	33,377	396199.89	4566614.19	1290.108	1.40	0.70	Uncorrected	Pro 6H	8/4/2016 0:00	08:46:13am	New	Sensor	08042016 - Class 1.SSF
SU 1	-1.06	33,376	396194.98	4566611.55	1290.589	1.40	0.70	Uncorrected	Pro 6H	8/4/2016 0:00	08:53:23am	New	Sensor	08042016 - Class 1.SSF
SU 1	-1.06	33,376	396199.32	4566612.92	1290.851	1.40	0.70	Uncorrected	Pro 6H	8/4/2016 0:00	09:04:57am	New	Sensor	08042016 - Class 1.SSF
SU 1	-1.06	33,366	396201.82	4566613.83	1290.204	1.40	0.70	Uncorrected	Pro 6H	8/4/2016 0:00	08:47:25am	New	Sensor	08042016 - Class 1.SSF
SU 1	-1.06	33,362	396199.42	4566610.01	1290.352	1.40	0.70	Uncorrected	Pro 6H	8/4/2016 0:00	08:50:54am	New	Sensor	08042016 - Class 1.SSF
SU 1	-1.06	33,361	396199.15	4566616.9	1289.932	1.40	0.70	Uncorrected	Pro 6H	8/4/2016 0:00	08:45:09am	New	Sensor	08042016 - Class 1.SSF
SU 1	-1.06	33,361	396202.88	4566612.63	1290.188	1.40	0.70	Uncorrected	Pro 6H	8/4/2016 0:00	08:46:21am	New	Sensor	08042016 - Class 1.SSF
SU 1	-1.06	33,359	396204.7	4566611.92	1290.143	1.40	0.70	Uncorrected	Pro 6H	8/4/2016 0:00	08:39:59am	New	Sensor	08042016 - Class 1.SSF
SU 1	-1.06	33,357	396208.58	4566611.38	1289.769	1.40	0.70	Uncorrected	Pro 6H	8/4/2016 0:00	08:35:09am	New	Sensor	08042016 - Class 1.SSF
SU 1	-1.06	33,354	396198.1	4566612.69	1291.03	1.40	0.70	Uncorrected	Pro 6H	8/4/2016 0:00	09:06:20am	New	Sensor	08042016 - Class 1.SSF
SU 1	-1.07	33,345	396204.41	4566610.73	1290.226	1.40	0.70	Uncorrected	Pro 6H	8/4/2016 0:00	08:40:09am	New	Sensor	08042016 - Class 1.SSF
SU 1	-1.07	33,344	396200.61	4566611.76	1290.897	1.40	0.70	Uncorrected	Pro 6H	8/4/2016 0:00	08:59:56am	New	Sensor	08042016 - Class 1.SSF
SU 1	-1.07	33,343	396206.3	4566610.22	1290.156	1.40	0.70	Uncorrected	Pro 6H	8/4/2016 0:00	08:33:40am	New	Sensor	08042016 - Class 1.SSF
SU 1	-1.07	33,340	396205.46	4566612.71	1290.369	1.20	0.60	Uncorrected	Pro 6H	8/4/2016 0:00	08:19:01am	New	Sensor	08042016 - Class 1.SSF

SU	Z-Score	CPM	Easting	Northing	MSL	PDOP	HDOP	CorrType	RcvrType	GPS_Date	GPS_Time	Update	FeatName	Datafile
SU 1	-1.07	33,336	396198.42	4566615.71	1290.177	1.40	0.70	Uncorrected	Pro 6H	8/4/2016 0:00	08:46:43am	New	Sensor	08042016 - Class 1.SSF
SU 1	-1.07	33,335	396199.72	4566610.44	1290.856	1.40	0.70	Uncorrected	Pro 6H	8/4/2016 0:00	09:01:17am	New	Sensor	08042016 - Class 1.SSF
SU 1	-1.07	33,334	396202.37	4566614.31	1289.959	1.40	0.70	Uncorrected	Pro 6H	8/4/2016 0:00	08:49:16am	New	Sensor	08042016 - Class 1.SSF
SU 1	-1.07	33,331	396199.3	4566609.91	1290.47	1.40	0.70	Uncorrected	Pro 6H	8/4/2016 0:00	08:51:13am	New	Sensor	08042016 - Class 1.SSF
SU 1	-1.07	33,323	396200.1	4566614.32	1290.857	1.40	0.70	Uncorrected	Pro 6H	8/4/2016 0:00	09:04:33am	New	Sensor	08042016 - Class 1.SSF
SU 1	-1.08	33,320	396201.86	4566612.71	1290.933	1.40	0.70	Uncorrected	Pro 6H	8/4/2016 0:00	08:57:41am	New	Sensor	08042016 - Class 1.SSF
SU 1	-1.08	33,319	396198.37	4566616.05	1289.884	1.40	0.70	Uncorrected	Pro 6H	8/4/2016 0:00	08:45:07am	New	Sensor	08042016 - Class 1.SSF
SU 1	-1.08	33,309	396210.16	4566609.49	1289.937	1.30	0.70	Uncorrected	Pro 6H	8/4/2016 0:00	08:30:01am	New	Sensor	08042016 - Class 1.SSF
SU 1	-1.08	33,309	396201.52	4566609.29	1290.894	1.40	0.70	Uncorrected	Pro 6H	8/4/2016 0:00	08:56:46am	New	Sensor	08042016 - Class 1.SSF
SU 1	-1.08	33,308	396201	4566613.39	1290.817	1.40	0.70	Uncorrected	Pro 6H	8/4/2016 0:00	09:02:07am	New	Sensor	08042016 - Class 1.SSF
SU 1	-1.08	33,302	396195.34	4566611.57	1290.395	1.40	0.70	Uncorrected	Pro 6H	8/4/2016 0:00	08:52:45am	New	Sensor	08042016 - Class 1.SSF
SU 1	-1.08	33,300	396204.92	4566610.38	1290.102	1.40	0.70	Uncorrected	Pro 6H	8/4/2016 0:00	08:34:47am	New	Sensor	08042016 - Class 1.SSF
SU 1	-1.08	33,292	396197.14	4566618.94	1291.312	1.20	0.70	Uncorrected	Pro 6H	8/4/2016 0:00	09:27:13am	New	Sensor	08042016 - Class 1.SSF
SU 1	-1.09	33,288	396199.78	4566615.61	1290.122	1.40	0.70	Uncorrected	Pro 6H	8/4/2016 0:00	08:48:15am	New	Sensor	08042016 - Class 1.SSF
SU 1	-1.09	33,286	396206.03	4566610.4	1290.084	1.40	0.70	Uncorrected	Pro 6H	8/4/2016 0:00	08:34:08am	New	Sensor	08042016 - Class 1.SSF
SU 1	-1.09	33,280	396198.42	4566615.12	1290.076	1.40	0.70	Uncorrected	Pro 6H	8/4/2016 0:00	08:46:09am	New	Sensor	08042016 - Class 1.SSF
SU 1	-1.09	33,280	396200.66	4566612.11	1290.772	1.40	0.70	Uncorrected	Pro 6H	8/4/2016 0:00	09:01:43am	New	Sensor	08042016 - Class 1.SSF
SU 1	-1.09	33,279	396194.79	4566610.7	1291.444	1.40	0.70	Uncorrected	Pro 6H	8/4/2016 0:00	09:10:10am	New	Sensor	08042016 - Class 1.SSF
SU 1	-1.09	33,278	396200.65	4566612.02	1290.824	1.40	0.70	Uncorrected	Pro 6H	8/4/2016 0:00	09:01:29am	New	Sensor	08042016 - Class 1.SSF
SU 1	-1.09	33,278	396196.97	4566615.35	1291.227	1.40	0.70	Uncorrected	Pro 6H	8/4/2016 0:00	09:10:01am	New	Sensor	08042016 - Class 1.SSF
SU 1	-1.09	33,277	396206.62	4566610.27	1289.975	1.40	0.70	Uncorrected	Pro 6H	8/4/2016 0:00	08:33:20am	New	Sensor	08042016 - Class 1.SSF
SU 1	-1.09	33,273	396201.48	4566612.49	1290.157	1.40	0.70	Uncorrected	Pro 6H	8/4/2016 0:00	08:43:43am	New	Sensor	08042016 - Class 1.SSF
SU 1	-1.09	33,271	396205.39	4566611.44	1290.167	1.40	0.70	Uncorrected	Pro 6H	8/4/2016 0:00	08:37:04am	New	Sensor	08042016 - Class 1.SSF
SU 1	-1.09	33,271	396200.01	4566609.42	1290.299	1.40	0.70	Uncorrected	Pro 6H	8/4/2016 0:00	08:53:01am	New	Sensor	08042016 - Class 1.SSF
SU 1	-1.09	33,270	396201.18	4566611.01	1290.922	1.40	0.70	Uncorrected	Pro 6H	8/4/2016 0:00	08:58:22am	New	Sensor	08042016 - Class 1.SSF
SU 1	-1.09	33,269	396197.92	4566617.25	1290.333	1.20	0.60	Uncorrected	Pro 6H	8/4/2016 0:00	08:20:44am	New	Sensor	08042016 - Class 1.SSF
SU 1	-1.09	33,268	396196.83	4566615.14	1290.258	1.40	0.70	Uncorrected	Pro 6H	8/4/2016 0:00	08:44:05am	New	Sensor	08042016 - Class 1.SSF
SU 1	-1.09	33,259	396199.04	4566614.38	1290.946	1.40	0.70	Uncorrected	Pro 6H	8/4/2016 0:00	09:06:15am	New	Sensor	08042016 - Class 1.SSF
SU 1	-1.1	33,255	396203.9	4566612.1	1290.271	1.40	0.70	Uncorrected	Pro 6H	8/4/2016 0:00	08:39:13am	New	Sensor	08042016 - Class 1.SSF
SU 1	-1.1	33,254	396202.73	4566614.28	1290.081	1.40	0.70	Uncorrected	Pro 6H	8/4/2016 0:00	08:49:43am	New	Sensor	08042016 - Class 1.SSF
SU 1	-1.1	33,252	396196.75	4566614.59	1291.206	1.40	0.70	Uncorrected	Pro 6H	8/4/2016 0:00	09:09:56am	New	Sensor	08042016 - Class 1.SSF
SU 1	-1.1	33,243	396205.77	4566610.57	1290.052	1.40	0.70	Uncorrected	Pro 6H	8/4/2016 0:00	08:34:45am	New	Sensor	08042016 - Class 1.SSF
SU 1	-1.1	33,242	396195.69	4566612.01	1290.541	1.40	0.70	Uncorrected	Pro 6H	8/4/2016 0:00	08:50:43am	New	Sensor	08042016 - Class 1.SSF
SU 1	-1.1	33,242	396194.39	4566611.52	1291.443	1.40	0.70	Uncorrected	Pro 6H	8/4/2016 0:00	09:10:13am	New	Sensor	08042016 - Class 1.SSF
SU 1	-1.1	33,236	396204.53	4566611.56	1290.176	1.40	0.70	Uncorrected	Pro 6H	8/4/2016 0:00	08:39:58am	New	Sensor	08042016 - Class 1.SSF
SU 1	-1.1	33,236	396195.99	4566618.9	1291.348	1.40	0.80	Uncorrected	Pro 6H	8/4/2016 0:00	09:30:52am	New	Sensor	08042016 - Class 1.SSF
SU 1	-1.1	33,234	396202.09	4566609.62	1290.49	1.40	0.70	Uncorrected	Pro 6H	8/4/2016 0:00	08:55:12am	New	Sensor	08042016 - Class 1.SSF
SU 1	-1.1	33,232	396200.33	4566613.47	1290.134	1.40	0.70	Uncorrected	Pro 6H	8/4/2016 0:00	08:45:59am	New	Sensor	08042016 - Class 1.SSF
SU 1	-1.1	33,232	396201.26	4566613.64	1290.738	1.40	0.70	Uncorrected	Pro 6H	8/4/2016 0:00	09:01:48am	New	Sensor	08042016 - Class 1.SSF
SU 1	-1.1	33,232	396198.56	4566612.37	1291.126	1.40	0.70	Uncorrected	Pro 6H	8/4/2016 0:00	09:05:41am	New	Sensor	08042016 - Class 1.SSF
SU 1	-1.1	33,230	396196.88	4566611	1290.446	1.40	0.70	Uncorrected	Pro 6H	8/4/2016 0:00	08:52:04am	New	Sensor	08042016 - Class 1.SSF
SU 1	-1.1	33,228	396207.77	4566609.34	1290.146	1.30	0.70	Uncorrected	Pro 6H	8/4/2016 0:00	08:30:12am	New	Sensor	08042016 - Class 1.SSF
SU 1	-1.11	33,225	396201.53	4566613.11	1290.161	1.40	0.70	Uncorrected	Pro 6H	8/4/2016 0:00	08:46:17am	New	Sensor	08042016 - Class 1.SSF
SU 1	-1.11	33,221	396199.19	4566613.22	1291.02	1.40	0.70	Uncorrected	Pro 6H	8/4/2016 0:00	09:05:18am	New	Sensor	08042016 - Class 1.SSF
SU 1	-1.11	33,217	396211.48	4566609.36	1289.931	1.30	0.70	Uncorrected	Pro 6H	8/4/2016 0:00	08:29:07am	New	Sensor	08042016 - Class 1.SSF
SU 1	-1.11	33,217	396198.23	4566613.02	1291.023	1.40	0.70	Uncorrected	Pro 6H	8/4/2016 0:00	09:06:19am	New	Sensor	08042016 - Class 1.SSF
SU 1	-1.11	33,216	396199.88	4566612.84	1290.838	1.40	0.70	Uncorrected	Pro 6H	8/4/2016 0:00	09:04:05am	New	Sensor	08042016 - Class 1.SSF
SU 1	-1.11	33,210	396207.07	4566611.05	1290.041	1.40	0.70	Uncorrected	Pro 6H	8/4/2016 0:00	08:35:03am	New	Sensor	08042016 - Class 1.SSF
SU 1	-1.11	33,207	396195.85	4566612.2	1291.353	1.40	0.70	Uncorrected	Pro 6H	8/4/2016 0:00	09:09:21am	New	Sensor	08042016 - Class 1.SSF
SU 1	-1.11	33,206	396204.46	4566612.41	1290.214	1.40	0.70	Uncorrected	Pro 6H	8/4/2016 0:00	08:48:02am	New	Sensor	08042016 - Class 1.SSF
SU 1	-1.11	33,205	396204.69	4566613.34	1290.038	1.40	0.70	Uncorrected	Pro 6H	8/4/2016 0:00	08:49:37am	New	Sensor	08042016 - Class 1.SSF
SU 1	-1.11	33,202	396195.48	4566613.33	1291.328	1.40	0.70	Uncorrected	Pro 6H	8/4/2016 0:00	09:10:37am	New	Sensor	08042016 - Class 1.SSF

SU	Z-Score	CPM	Easting	Northing	MSL	PDOP	HDOP	CorrType	RcvrType	GPS_Date	GPS_Time	Update	FeatName	Datafile
SU 1	-1.12	33,196	396201.72	4566611.39	1290.968	1.40	0.70	Uncorrected	Pro 6H	8/4/2016 0:00	08:57:23am	New	Sensor	08042016 - Class 1.SSF
SU 1	-1.12	33,194	396204.57	4566610.11	1290.046	1.40	0.70	Uncorrected	Pro 6H	8/4/2016 0:00	08:34:11am	New	Sensor	08042016 - Class 1.SSF
SU 1	-1.12	33,191	396200.34	4566609.36	1290.038	1.40	0.70	Uncorrected	Pro 6H	8/4/2016 0:00	08:31:43am	New	Sensor	08042016 - Class 1.SSF
SU 1	-1.12	33,190	396198.41	4566610.7	1290.955	1.40	0.70	Uncorrected	Pro 6H	8/4/2016 0:00	09:04:41am	New	Sensor	08042016 - Class 1.SSF
SU 1	-1.12	33,177	396200	4566612.75	1290.839	1.40	0.70	Uncorrected	Pro 6H	8/4/2016 0:00	09:03:26am	New	Sensor	08042016 - Class 1.SSF
SU 1	-1.12	33,176	396196.65	4566615.54	1290.263	1.40	0.70	Uncorrected	Pro 6H	8/4/2016 0:00	08:41:38am	New	Sensor	08042016 - Class 1.SSF
SU 1	-1.12	33,172	396195.57	4566612.64	1291.284	1.40	0.70	Uncorrected	Pro 6H	8/4/2016 0:00	09:09:52am	New	Sensor	08042016 - Class 1.SSF
SU 1	-1.12	33,170	396201.49	4566613.39	1290.274	1.40	0.70	Uncorrected	Pro 6H	8/4/2016 0:00	08:46:31am	New	Sensor	08042016 - Class 1.SSF
SU 1	-1.12	33,167	396198.65	4566610.07	1290.399	1.40	0.70	Uncorrected	Pro 6H	8/4/2016 0:00	08:52:58am	New	Sensor	08042016 - Class 1.SSF
SU 1	-1.12	33,167	396197.31	4566614.52	1291.231	1.40	0.70	Uncorrected	Pro 6H	8/4/2016 0:00	09:08:52am	New	Sensor	08042016 - Class 1.SSF
SU 1	-1.13	33,165	396204.51	4566611.51	1290.114	1.40	0.70	Uncorrected	Pro 6H	8/4/2016 0:00	08:37:14am	New	Sensor	08042016 - Class 1.SSF
SU 1	-1.13	33,163	396197.16	4566618.18	1291.199	1.40	0.80	Uncorrected	Pro 6H	8/4/2016 0:00	09:30:56am	New	Sensor	08042016 - Class 1.SSF
SU 1	-1.13	33,162	396210.95	4566609.65	1289.919	1.30	0.70	Uncorrected	Pro 6H	8/4/2016 0:00	08:30:05am	New	Sensor	08042016 - Class 1.SSF
SU 1	-1.13	33,160	396196.27	4566611.03	1290.366	1.40	0.70	Uncorrected	Pro 6H	8/4/2016 0:00	08:52:43am	New	Sensor	08042016 - Class 1.SSF
SU 1	-1.13	33,155	396200.71	4566612.46	1290.822	1.40	0.70	Uncorrected	Pro 6H	8/4/2016 0:00	09:01:28am	New	Sensor	08042016 - Class 1.SSF
SU 1	-1.13	33,143	396196.71	4566615.94	1291.506	1.30	0.80	Uncorrected	Pro 6H	8/4/2016 0:00	09:25:53am	New	Sensor	08042016 - Class 1.SSF
SU 1	-1.13	33,140	396199.78	4566613.94	1290.816	1.40	0.70	Uncorrected	Pro 6H	8/4/2016 0:00	09:04:55am	New	Sensor	08042016 - Class 1.SSF
SU 1	-1.13	33,139	396202.03	4566612.47	1290.952	1.40	0.70	Uncorrected	Pro 6H	8/4/2016 0:00	08:57:21am	New	Sensor	08042016 - Class 1.SSF
SU 1	-1.13	33,138	396207.32	4566612.08	1290.022	1.40	0.70	Uncorrected	Pro 6H	8/4/2016 0:00	08:37:50am	New	Sensor	08042016 - Class 1.SSF
SU 1	-1.13	33,135	396206.99	4566610.52	1290.031	1.40	0.70	Uncorrected	Pro 6H	8/4/2016 0:00	08:34:06am	New	Sensor	08042016 - Class 1.SSF
SU 1	-1.14	33,134	396205.21	4566609.32	1290.658	1.40	0.70	Uncorrected	Pro 6H	8/4/2016 0:00	08:31:25am	New	Sensor	08042016 - Class 1.SSF
SU 1	-1.14	33,134	396196.36	4566614.86	1290.265	1.40	0.70	Uncorrected	Pro 6H	8/4/2016 0:00	08:49:57am	New	Sensor	08042016 - Class 1.SSF
SU 1	-1.14	33,133	396198.26	4566613.49	1291.084	1.40	0.70	Uncorrected	Pro 6H	8/4/2016 0:00	09:06:47am	New	Sensor	08042016 - Class 1.SSF
SU 1	-1.14	33,133	396197.5	4566618.65	1291.261	1.20	0.70	Uncorrected	Pro 6H	8/4/2016 0:00	09:27:14am	New	Sensor	08042016 - Class 1.SSF
SU 1	-1.14	33,128	396200.51	4566613.8	1290.108	1.40	0.70	Uncorrected	Pro 6H	8/4/2016 0:00	08:46:15am	New	Sensor	08042016 - Class 1.SSF
SU 1	-1.14	33,127	396200.96	4566613.66	1290.819	1.40	0.70	Uncorrected	Pro 6H	8/4/2016 0:00	09:02:47am	New	Sensor	08042016 - Class 1.SSF
SU 1	-1.14	33,125	396203.69	4566612.88	1290.24	1.40	0.70	Uncorrected	Pro 6H	8/4/2016 0:00	08:38:21am	New	Sensor	08042016 - Class 1.SSF
SU 1	-1.14	33,123	396195.69	4566611.94	1290.482	1.40	0.70	Uncorrected	Pro 6H	8/4/2016 0:00	08:50:46am	New	Sensor	08042016 - Class 1.SSF
SU 1	-1.14	33,121	396201.93	4566610.85	1290.791	1.40	0.70	Uncorrected	Pro 6H	8/4/2016 0:00	08:56:43am	New	Sensor	08042016 - Class 1.SSF
SU 1	-1.14	33,117	396201.18	4566612.99	1290.9	1.40	0.70	Uncorrected	Pro 6H	8/4/2016 0:00	08:59:59am	New	Sensor	08042016 - Class 1.SSF
SU 1	-1.14	33,114	396203.59	4566610.4	1290.334	1.40	0.70	Uncorrected	Pro 6H	8/4/2016 0:00	08:39:25am	New	Sensor	08042016 - Class 1.SSF
SU 1	-1.14	33,109	396201.41	4566613.59	1290.813	1.40	0.70	Uncorrected	Pro 6H	8/4/2016 0:00	09:00:39am	New	Sensor	08042016 - Class 1.SSF
SU 1	-1.15	33,101	396197.72	4566612.57	1291.06	1.40	0.70	Uncorrected	Pro 6H	8/4/2016 0:00	09:06:56am	New	Sensor	08042016 - Class 1.SSF
SU 1	-1.15	33,097	396195.08	4566610.89	1291.363	1.40	0.70	Uncorrected	Pro 6H	8/4/2016 0:00	09:09:24am	New	Sensor	08042016 - Class 1.SSF
SU 1	-1.15	33,095	396204.3	4566613.18	1290.231	1.40	0.70	Uncorrected	Pro 6H	8/4/2016 0:00	08:38:49am	New	Sensor	08042016 - Class 1.SSF
SU 1	-1.15	33,091	396194.02	4566610.55	1291.81	1.30	0.80	Uncorrected	Pro 6H	8/4/2016 0:00	09:25:44am	New	Sensor	08042016 - Class 1.SSF
SU 1	-1.15	33,090	396200.16	4566616.07	1290.154	1.20	0.60	Uncorrected	Pro 6H	8/4/2016 0:00	08:20:49am	New	Sensor	08042016 - Class 1.SSF
SU 1	-1.15	33,088	396206.65	4566610.48	1290.213	1.40	0.70	Uncorrected	Pro 6H	8/4/2016 0:00	08:40:49am	New	Sensor	08042016 - Class 1.SSF
SU 1	-1.15	33,086	396200.09	4566612.96	1290.762	1.40	0.70	Uncorrected	Pro 6H	8/4/2016 0:00	09:03:21am	New	Sensor	08042016 - Class 1.SSF
SU 1	-1.15	33,082	396199.09	4566614.08	1290.963	1.40	0.70	Uncorrected	Pro 6H	8/4/2016 0:00	09:05:56am	New	Sensor	08042016 - Class 1.SSF
SU 1	-1.15	33,077	396210.84	4566609.59	1290.562	1.30	0.70	Uncorrected	Pro 6H	8/4/2016 0:00	08:31:07am	New	Sensor	08042016 - Class 1.SSF
SU 1	-1.15	33,076	396205.12	4566610.34	1290.072	1.40	0.70	Uncorrected	Pro 6H	8/4/2016 0:00	08:34:22am	New	Sensor	08042016 - Class 1.SSF
SU 1	-1.15	33,075	396196.87	4566615.15	1290.301	1.40	0.70	Uncorrected	Pro 6H	8/4/2016 0:00	08:43:28am	New	Sensor	08042016 - Class 1.SSF
SU 1	-1.16	33,071	396196.72	4566615.31	1290.321	1.40	0.70	Uncorrected	Pro 6H	8/4/2016 0:00	08:41:21am	New	Sensor	08042016 - Class 1.SSF
SU 1	-1.16	33,071	396197.25	4566615.03	1290.248	1.40	0.70	Uncorrected	Pro 6H	8/4/2016 0:00	08:44:33am	New	Sensor	08042016 - Class 1.SSF
SU 1	-1.16	33,070	396207.56	4566610.19	1289.841	1.40	0.70	Uncorrected	Pro 6H	8/4/2016 0:00	08:32:01am	New	Sensor	08042016 - Class 1.SSF
SU 1	-1.16	33,070	396201.1	4566611.07	1290.818	1.40	0.70	Uncorrected	Pro 6H	8/4/2016 0:00	08:58:40am	New	Sensor	08042016 - Class 1.SSF
SU 1	-1.16	33,069	396203.47	4566612.05	1290.287	1.40	0.70	Uncorrected	Pro 6H	8/4/2016 0:00	08:38:52am	New	Sensor	08042016 - Class 1.SSF
SU 1	-1.16	33,063	396198.9	4566610.08	1290.396	1.40	0.70	Uncorrected	Pro 6H	8/4/2016 0:00	08:51:59am	New	Sensor	08042016 - Class 1.SSF
SU 1	-1.16	33,061	396200.76	4566612.35	1290.829	1.40	0.70	Uncorrected	Pro 6H	8/4/2016 0:00	09:00:36am	New	Sensor	08042016 - Class 1.SSF
SU 1	-1.16	33,060	396201.02	4566615.5	1290.081	1.40	0.70	Uncorrected	Pro 6H	8/4/2016 0:00	08:49:46am	New	Sensor	08042016 - Class 1.SSF
SU 1	-1.16	33,060	396201.04	4566609.27	1290.999	1.40	0.70	Uncorrected	Pro 6H	8/4/2016 0:00	08:57:27am	New	Sensor	08042016 - Class 1.SSF

SU	Z-Score	CPM	Easting	Northing	MSL	PDOP	HDOP	CorrType	RcvrType	GPS_Date	GPS_Time	Update	FeatName	Datafile
SU 1	-1.16	33,059	396195.09	4566612.02	1290.419	1.40	0.70	Uncorrected	Pro 6H	8/4/2016 0:00	08:52:08am	New	Sensor	08042016 - Class 1.SSF
SU 1	-1.16	33,049	396204.3	4566609.78	1290.057	1.40	0.70	Uncorrected	Pro 6H	8/4/2016 0:00	08:32:27am	New	Sensor	08042016 - Class 1.SSF
SU 1	-1.16	33,045	396205.09	4566609.8	1289.972	1.40	0.70	Uncorrected	Pro 6H	8/4/2016 0:00	08:32:55am	New	Sensor	08042016 - Class 1.SSF
SU 1	-1.16	33,042	396199.17	4566615.72	1290.147	1.40	0.70	Uncorrected	Pro 6H	8/4/2016 0:00	08:47:19am	New	Sensor	08042016 - Class 1.SSF
SU 1	-1.16	33,041	396198.64	4566617.27	1290.143	1.40	0.70	Uncorrected	Pro 6H	8/4/2016 0:00	08:44:12am	New	Sensor	08042016 - Class 1.SSF
SU 1	-1.17	33,039	396203.76	4566612.11	1290.223	1.40	0.70	Uncorrected	Pro 6H	8/4/2016 0:00	08:46:25am	New	Sensor	08042016 - Class 1.SSF
SU 1	-1.17	33,039	396198.33	4566610.76	1290.904	1.40	0.70	Uncorrected	Pro 6H	8/4/2016 0:00	09:04:22am	New	Sensor	08042016 - Class 1.SSF
SU 1	-1.17	33,033	396198.63	4566610.64	1290.408	1.40	0.70	Uncorrected	Pro 6H	8/4/2016 0:00	08:50:31am	New	Sensor	08042016 - Class 1.SSF
SU 1	-1.17	33,032	396203.49	4566612.16	1290.266	1.40	0.70	Uncorrected	Pro 6H	8/4/2016 0:00	08:38:57am	New	Sensor	08042016 - Class 1.SSF
SU 1	-1.17	33,030	396202.07	4566609.92	1290.776	1.40	0.70	Uncorrected	Pro 6H	8/4/2016 0:00	08:56:06am	New	Sensor	08042016 - Class 1.SSF
SU 1	-1.17	33,025	396199.63	4566609.59	1290.439	1.40	0.70	Uncorrected	Pro 6H	8/4/2016 0:00	08:51:11am	New	Sensor	08042016 - Class 1.SSF
SU 1	-1.17	33,024	396199.81	4566609.34	1290.88	1.40	0.70	Uncorrected	Pro 6H	8/4/2016 0:00	09:01:57am	New	Sensor	08042016 - Class 1.SSF
SU 1	-1.17	33,022	396200.46	4566609.45	1290.142	1.40	0.70	Uncorrected	Pro 6H	8/4/2016 0:00	08:52:24am	New	Sensor	08042016 - Class 1.SSF
SU 1	-1.17	33,021	396199.32	4566615.14	1290.198	1.40	0.70	Uncorrected	Pro 6H	8/4/2016 0:00	08:46:46am	New	Sensor	08042016 - Class 1.SSF
SU 1	-1.17	33,020	396204.42	4566613.58	1290.233	1.40	0.70	Uncorrected	Pro 6H	8/4/2016 0:00	08:38:48am	New	Sensor	08042016 - Class 1.SSF
SU 1	-1.17	33,018	396198.01	4566612.61	1291.004	1.40	0.70	Uncorrected	Pro 6H	8/4/2016 0:00	09:06:11am	New	Sensor	08042016 - Class 1.SSF
SU 1	-1.17	33,015	396202.03	4566612.47	1290.147	1.40	0.70	Uncorrected	Pro 6H	8/4/2016 0:00	08:45:55am	New	Sensor	08042016 - Class 1.SSF
SU 1	-1.17	33,014	396200.43	4566614.85	1290.185	1.40	0.70	Uncorrected	Pro 6H	8/4/2016 0:00	08:47:40am	New	Sensor	08042016 - Class 1.SSF
SU 1	-1.18	33,008	396197.07	4566615.92	1290.215	1.40	0.70	Uncorrected	Pro 6H	8/4/2016 0:00	08:43:06am	New	Sensor	08042016 - Class 1.SSF
SU 1	-1.18	33,008	396196.75	4566610.14	1291.183	1.40	0.70	Uncorrected	Pro 6H	8/4/2016 0:00	09:06:30am	New	Sensor	08042016 - Class 1.SSF
SU 1	-1.18	33,002	396201.1	4566613.1	1290.73	1.40	0.70	Uncorrected	Pro 6H	8/4/2016 0:00	09:01:45am	New	Sensor	08042016 - Class 1.SSF
SU 1	-1.18	33,002	396199.36	4566614.03	1290.986	1.40	0.70	Uncorrected	Pro 6H	8/4/2016 0:00	09:05:54am	New	Sensor	08042016 - Class 1.SSF
SU 1	-1.18	32,995	396197.51	4566613.63	1291.104	1.40	0.70	Uncorrected	Pro 6H	8/4/2016 0:00	09:08:04am	New	Sensor	08042016 - Class 1.SSF
SU 1	-1.18	32,988	396202.16	4566613.7	1290.185	1.40	0.70	Uncorrected	Pro 6H	8/4/2016 0:00	08:47:37am	New	Sensor	08042016 - Class 1.SSF
SU 1	-1.18	32,988	396199.44	4566610.11	1290.935	1.40	0.70	Uncorrected	Pro 6H	8/4/2016 0:00	09:02:16am	New	Sensor	08042016 - Class 1.SSF
SU 1	-1.18	32,986	396196.87	4566615.47	1290.303	1.40	0.70	Uncorrected	Pro 6H	8/4/2016 0:00	08:41:24am	New	Sensor	08042016 - Class 1.SSF
SU 1	-1.18	32,984	396207.16	4566610.31	1290.062	1.40	0.70	Uncorrected	Pro 6H	8/4/2016 0:00	08:33:42am	New	Sensor	08042016 - Class 1.SSF
SU 1	-1.18	32,979	396198.26	4566615.21	1290.059	1.40	0.70	Uncorrected	Pro 6H	8/4/2016 0:00	08:45:18am	New	Sensor	08042016 - Class 1.SSF
SU 1	-1.19	32,977	396205.71	4566610.62	1290.184	1.40	0.70	Uncorrected	Pro 6H	8/4/2016 0:00	08:40:37am	New	Sensor	08042016 - Class 1.SSF
SU 1	-1.19	32,977	396201.83	4566609.42	1290.78	1.40	0.70	Uncorrected	Pro 6H	8/4/2016 0:00	08:56:07am	New	Sensor	08042016 - Class 1.SSF
SU 1	-1.19	32,971	396204.57	4566612.97	1290.166	1.40	0.70	Uncorrected	Pro 6H	8/4/2016 0:00	08:39:31am	New	Sensor	08042016 - Class 1.SSF
SU 1	-1.19	32,971	396196.73	4566619.15	1291.307	1.20	0.70	Uncorrected	Pro 6H	8/4/2016 0:00	09:27:12am	New	Sensor	08042016 - Class 1.SSF
SU 1	-1.19	32,969	396200.14	4566609.43	1291.27	1.40	0.80	Uncorrected	Pro 6H	8/4/2016 0:00	09:23:01am	New	Sensor	08042016 - Class 1.SSF
SU 1	-1.19	32,963	396197.31	4566610.74	1290.467	1.40	0.70	Uncorrected	Pro 6H	8/4/2016 0:00	08:52:03am	New	Sensor	08042016 - Class 1.SSF
SU 1	-1.19	32,956	396198.59	4566610.42	1290.885	1.40	0.70	Uncorrected	Pro 6H	8/4/2016 0:00	09:04:16am	New	Sensor	08042016 - Class 1.SSF
SU 1	-1.19	32,953	396200.67	4566609.28	1290.369	1.40	0.70	Uncorrected	Pro 6H	8/4/2016 0:00	08:50:57am	New	Sensor	08042016 - Class 1.SSF
SU 1	-1.19	32,952	396200.97	4566612.65	1290.881	1.40	0.70	Uncorrected	Pro 6H	8/4/2016 0:00	09:02:22am	New	Sensor	08042016 - Class 1.SSF
SU 1	-1.19	32,951	396207	4566612.16	1290.057	1.40	0.70	Uncorrected	Pro 6H	8/4/2016 0:00	08:37:49am	New	Sensor	08042016 - Class 1.SSF
SU 1	-1.2	32,943	396201.9	4566610.58	1290.812	1.40	0.70	Uncorrected	Pro 6H	8/4/2016 0:00	08:56:13am	New	Sensor	08042016 - Class 1.SSF
SU 1	-1.2	32,942	396197.38	4566610.37	1291.176	1.40	0.70	Uncorrected	Pro 6H	8/4/2016 0:00	09:05:46am	New	Sensor	08042016 - Class 1.SSF
SU 1	-1.2	32,940	396207.07	4566611.69	1289.928	1.40	0.70	Uncorrected	Pro 6H	8/4/2016 0:00	08:36:16am	New	Sensor	08042016 - Class 1.SSF
SU 1	-1.2	32,940	396201.18	4566613.24	1290.174	1.40	0.70	Uncorrected	Pro 6H	8/4/2016 0:00	08:46:17am	New	Sensor	08042016 - Class 1.SSF
SU 1	-1.2	32,940	396197.96	4566614.16	1290.976	1.40	0.70	Uncorrected	Pro 6H	8/4/2016 0:00	09:07:33am	New	Sensor	08042016 - Class 1.SSF
SU 1	-1.2	32,936	396200.58	4566609.33	1290.381	1.40	0.70	Uncorrected	Pro 6H	8/4/2016 0:00	08:50:26am	New	Sensor	08042016 - Class 1.SSF
SU 1	-1.2	32,936	396197.27	4566614.22	1291.092	1.40	0.70	Uncorrected	Pro 6H	8/4/2016 0:00	09:08:43am	New	Sensor	08042016 - Class 1.SSF
SU 1	-1.2	32,932	396201.8	4566612.51	1290.91	1.40	0.70	Uncorrected	Pro 6H	8/4/2016 0:00	08:58:19am	New	Sensor	08042016 - Class 1.SSF
SU 1	-1.2	32,931	396198.16	4566615.59	1290.237	1.40	0.70	Uncorrected	Pro 6H	8/4/2016 0:00	08:46:39am	New	Sensor	08042016 - Class 1.SSF
SU 1	-1.2	32,930	396200.75	4566610.76	1290.832	1.40	0.70	Uncorrected	Pro 6H	8/4/2016 0:00	08:58:48am	New	Sensor	08042016 - Class 1.SSF
SU 1	-1.2	32,924	396198.2	4566615.32	1289.996	1.40	0.70	Uncorrected	Pro 6H	8/4/2016 0:00	08:45:23am	New	Sensor	08042016 - Class 1.SSF
SU 1	-1.2	32,922	396208.62	4566611.34	1289.957	1.20	0.60	Uncorrected	Pro 6H	8/4/2016 0:00	08:21:08am	New	Sensor	08042016 - Class 1.SSF
SU 1	-1.2	32,921	396203.44	4566612.85	1290.248	1.40	0.70	Uncorrected	Pro 6H	8/4/2016 0:00	08:46:59am	New	Sensor	08042016 - Class 1.SSF
SU 1	-1.2	32,920	396202.85	4566610.35	1290.074	1.40	0.70	Uncorrected	Pro 6H	8/4/2016 0:00	08:36:06am	New	Sensor	08042016 - Class 1.SSF

SU	Z-Score	CPM	Easting	Northing	MSL	PDOP	HDOP	CorrType	RcvrType	GPS_Date	GPS_Time	Update	FeatName	Datafile
SU 1	-1.2	32,920	396195.51	4566613.31	1290.325	1.40	0.70	Uncorrected	Pro 6H	8/4/2016 0:00	08:41:47am	New	Sensor	08042016 - Class 1.SSF
SU 1	-1.2	32,918	396204.78	4566612.64	1290.188	1.40	0.70	Uncorrected	Pro 6H	8/4/2016 0:00	08:39:44am	New	Sensor	08042016 - Class 1.SSF
SU 1	-1.2	32,918	396196.2	4566614.48	1290.263	1.40	0.70	Uncorrected	Pro 6H	8/4/2016 0:00	08:41:41am	New	Sensor	08042016 - Class 1.SSF
SU 1	-1.21	32,914	396200.29	4566613.96	1290.131	1.40	0.70	Uncorrected	Pro 6H	8/4/2016 0:00	08:46:14am	New	Sensor	08042016 - Class 1.SSF
SU 1	-1.21	32,914	396200.72	4566614.32	1290.265	1.40	0.70	Uncorrected	Pro 6H	8/4/2016 0:00	08:47:04am	New	Sensor	08042016 - Class 1.SSF
SU 1	-1.21	32,914	396199.96	4566612.06	1290.848	1.40	0.70	Uncorrected	Pro 6H	8/4/2016 0:00	09:03:10am	New	Sensor	08042016 - Class 1.SSF
SU 1	-1.21	32,911	396201.23	4566609.91	1290.947	1.40	0.70	Uncorrected	Pro 6H	8/4/2016 0:00	08:57:14am	New	Sensor	08042016 - Class 1.SSF
SU 1	-1.21	32,911	396200.7	4566613.25	1290.824	1.40	0.70	Uncorrected	Pro 6H	8/4/2016 0:00	09:02:46am	New	Sensor	08042016 - Class 1.SSF
SU 1	-1.21	32,911	396197.6	4566613.87	1291.034	1.40	0.70	Uncorrected	Pro 6H	8/4/2016 0:00	09:07:57am	New	Sensor	08042016 - Class 1.SSF
SU 1	-1.21	32,909	396201.81	4566614.21	1290.2	1.40	0.70	Uncorrected	Pro 6H	8/4/2016 0:00	08:47:55am	New	Sensor	08042016 - Class 1.SSF
SU 1	-1.21	32,908	396201.79	4566615	1290.609	1.20	0.60	Uncorrected	Pro 6H	8/4/2016 0:00	08:19:17am	New	Sensor	08042016 - Class 1.SSF
SU 1	-1.21	32,908	396203.68	4566613.58	1290.151	1.40	0.70	Uncorrected	Pro 6H	8/4/2016 0:00	08:38:09am	New	Sensor	08042016 - Class 1.SSF
SU 1	-1.21	32,904	396198.8	4566616.75	1290.199	1.20	0.60	Uncorrected	Pro 6H	8/4/2016 0:00	08:20:46am	New	Sensor	08042016 - Class 1.SSF
SU 1	-1.21	32,901	396200.5	4566613.42	1290.772	1.40	0.70	Uncorrected	Pro 6H	8/4/2016 0:00	09:03:22am	New	Sensor	08042016 - Class 1.SSF
SU 1	-1.21	32,899	396202.88	4566613.97	1289.942	1.40	0.70	Uncorrected	Pro 6H	8/4/2016 0:00	08:49:15am	New	Sensor	08042016 - Class 1.SSF
SU 1	-1.21	32,898	396201	4566613.26	1290.803	1.40	0.70	Uncorrected	Pro 6H	8/4/2016 0:00	09:01:23am	New	Sensor	08042016 - Class 1.SSF
SU 1	-1.21	32,896	396201.26	4566612.75	1290.91	1.40	0.70	Uncorrected	Pro 6H	8/4/2016 0:00	08:59:40am	New	Sensor	08042016 - Class 1.SSF
SU 1	-1.22	32,880	396201.48	4566613.56	1290.756	1.40	0.70	Uncorrected	Pro 6H	8/4/2016 0:00	09:01:46am	New	Sensor	08042016 - Class 1.SSF
SU 1	-1.22	32,869	396204.24	4566613.01	1290.144	1.40	0.70	Uncorrected	Pro 6H	8/4/2016 0:00	08:48:35am	New	Sensor	08042016 - Class 1.SSF
SU 1	-1.22	32,865	396200.12	4566609.42	1290.818	1.40	0.70	Uncorrected	Pro 6H	8/4/2016 0:00	08:59:07am	New	Sensor	08042016 - Class 1.SSF
SU 1	-1.22	32,864	396209.45	4566610.64	1289.826	1.40	0.70	Uncorrected	Pro 6H	8/4/2016 0:00	08:32:14am	New	Sensor	08042016 - Class 1.SSF
SU 1	-1.22	32,864	396204.18	4566612.6	1290.183	1.40	0.70	Uncorrected	Pro 6H	8/4/2016 0:00	08:48:01am	New	Sensor	08042016 - Class 1.SSF
SU 1	-1.22	32,862	396201.51	4566612.79	1290.903	1.40	0.70	Uncorrected	Pro 6H	8/4/2016 0:00	08:59:37am	New	Sensor	08042016 - Class 1.SSF
SU 1	-1.22	32,862	396198.74	4566611.04	1290.882	1.40	0.70	Uncorrected	Pro 6H	8/4/2016 0:00	09:04:01am	New	Sensor	08042016 - Class 1.SSF
SU 1	-1.22	32,858	396199.17	4566613.75	1290.222	1.40	0.70	Uncorrected	Pro 6H	8/4/2016 0:00	08:43:59am	New	Sensor	08042016 - Class 1.SSF
SU 1	-1.23	32,852	396197.66	4566610.24	1290.462	1.40	0.70	Uncorrected	Pro 6H	8/4/2016 0:00	08:53:34am	New	Sensor	08042016 - Class 1.SSF
SU 1	-1.23	32,846	396202.52	4566614.63	1290.163	1.40	0.70	Uncorrected	Pro 6H	8/4/2016 0:00	08:41:00am	New	Sensor	08042016 - Class 1.SSF
SU 1	-1.23	32,845	396201.26	4566615.05	1290.143	1.40	0.70	Uncorrected	Pro 6H	8/4/2016 0:00	08:48:27am	New	Sensor	08042016 - Class 1.SSF
SU 1	-1.23	32,841	396201.65	4566614.91	1290.104	1.40	0.70	Uncorrected	Pro 6H	8/4/2016 0:00	08:49:01am	New	Sensor	08042016 - Class 1.SSF
SU 1	-1.23	32,838	396199.31	4566610.36	1290.888	1.40	0.70	Uncorrected	Pro 6H	8/4/2016 0:00	09:02:40am	New	Sensor	08042016 - Class 1.SSF
SU 1	-1.23	32,837	396194.95	4566612.43	1290.381	1.40	0.70	Uncorrected	Pro 6H	8/4/2016 0:00	08:42:58am	New	Sensor	08042016 - Class 1.SSF
SU 1	-1.23	32,832	396202	4566614.4	1290.113	1.40	0.70	Uncorrected	Pro 6H	8/4/2016 0:00	08:48:43am	New	Sensor	08042016 - Class 1.SSF
SU 1	-1.23	32,831	396211.05	4566609.53	1289.879	1.30	0.70	Uncorrected	Pro 6H	8/4/2016 0:00	08:30:03am	New	Sensor	08042016 - Class 1.SSF
SU 1	-1.23	32,830	396199.42	4566614.56	1290.077	1.40	0.70	Uncorrected	Pro 6H	8/4/2016 0:00	08:46:11am	New	Sensor	08042016 - Class 1.SSF
SU 1	-1.23	32,828	396202.42	4566609.57	1290.006	1.40	0.70	Uncorrected	Pro 6H	8/4/2016 0:00	08:32:49am	New	Sensor	08042016 - Class 1.SSF
SU 1	-1.23	32,828	396202.63	4566612.78	1290.815	1.40	0.70	Uncorrected	Pro 6H	8/4/2016 0:00	08:56:38am	New	Sensor	08042016 - Class 1.SSF
SU 1	-1.23	32,826	396202.86	4566613.02	1290.769	1.40	0.70	Uncorrected	Pro 6H	8/4/2016 0:00	08:56:18am	New	Sensor	08042016 - Class 1.SSF
SU 1	-1.23	32,824	396205.47	4566610.96	1290.005	1.40	0.70	Uncorrected	Pro 6H	8/4/2016 0:00	08:35:59am	New	Sensor	08042016 - Class 1.SSF
SU 1	-1.24	32,820	396201.1	4566613.21	1290.783	1.40	0.70	Uncorrected	Pro 6H	8/4/2016 0:00	09:01:00am	New	Sensor	08042016 - Class 1.SSF
SU 1	-1.24	32,819	396195.53	4566611.21	1291.288	1.40	0.70	Uncorrected	Pro 6H	8/4/2016 0:00	09:08:59am	New	Sensor	08042016 - Class 1.SSF
SU 1	-1.24	32,813	396197.98	4566610.63	1290.313	1.40	0.70	Uncorrected	Pro 6H	8/4/2016 0:00	08:51:37am	New	Sensor	08042016 - Class 1.SSF
SU 1	-1.24	32,813	396198.21	4566613.54	1291.09	1.40	0.70	Uncorrected	Pro 6H	8/4/2016 0:00	09:06:46am	New	Sensor	08042016 - Class 1.SSF
SU 1	-1.24	32,810	396203.62	4566612.09	1290.228	1.40	0.70	Uncorrected	Pro 6H	8/4/2016 0:00	08:39:06am	New	Sensor	08042016 - Class 1.SSF
SU 1	-1.24	32,807	396203.16	4566613.04	1290.143	1.40	0.70	Uncorrected	Pro 6H	8/4/2016 0:00	08:47:29am	New	Sensor	08042016 - Class 1.SSF
SU 1	-1.24	32,805	396195.75	4566613.82	1290.258	1.40	0.70	Uncorrected	Pro 6H	8/4/2016 0:00	08:41:45am	New	Sensor	08042016 - Class 1.SSF
SU 1	-1.24	32,805	396201.68	4566611.83	1290.903	1.40	0.70	Uncorrected	Pro 6H	8/4/2016 0:00	08:58:01am	New	Sensor	08042016 - Class 1.SSF
SU 1	-1.24	32,805	396200.68	4566610.98	1290.834	1.40	0.70	Uncorrected	Pro 6H	8/4/2016 0:00	08:59:10am	New	Sensor	08042016 - Class 1.SSF
SU 1	-1.24	32,803	396203.46	4566610.44	1290.079	1.40	0.70	Uncorrected	Pro 6H	8/4/2016 0:00	08:36:04am	New	Sensor	08042016 - Class 1.SSF
SU 1	-1.24	32,799	396203.38	4566614.18	1290.049	1.40	0.70	Uncorrected	Pro 6H	8/4/2016 0:00	08:49:35am	New	Sensor	08042016 - Class 1.SSF
SU 1	-1.24	32,798	396199.19	4566614.34	1290.058	1.40	0.70	Uncorrected	Pro 6H	8/4/2016 0:00	08:45:36am	New	Sensor	08042016 - Class 1.SSF
SU 1	-1.24	32,797	396201.77	4566615	1290.601	1.20	0.60	Uncorrected	Pro 6H	8/4/2016 0:00	08:19:18am	New	Sensor	08042016 - Class 1.SSF
SU 1	-1.24	32,795	396209.32	4566609.32	1290.05	1.30	0.70	Uncorrected	Pro 6H	8/4/2016 0:00	08:29:59am	New	Sensor	08042016 - Class 1.SSF

SU	Z-Score	CPM	Easting	Northing	MSL	PDOP	HDOP	CorrType	RcvrType	GPS_Date	GPS_Time	Update	FeatName	Datafile
SU 1	-1.24	32,794	396200.26	4566615.23	1290.143	1.40	0.70	Uncorrected	Pro 6H	8/4/2016 0:00	08:47:51am	New	Sensor	08042016 - Class 1.SSF
SU 1	-1.25	32,792	396197.43	4566617.87	1291.333	1.20	0.70	Uncorrected	Pro 6H	8/4/2016 0:00	09:29:14am	New	Sensor	08042016 - Class 1.SSF
SU 1	-1.25	32,783	396199.78	4566614.69	1290.14	1.40	0.70	Uncorrected	Pro 6H	8/4/2016 0:00	08:46:35am	New	Sensor	08042016 - Class 1.SSF
SU 1	-1.25	32,782	396208.59	4566610.43	1290.01	1.40	0.70	Uncorrected	Pro 6H	8/4/2016 0:00	08:33:45am	New	Sensor	08042016 - Class 1.SSF
SU 1	-1.25	32,782	396201.58	4566612.4	1290.758	1.40	0.70	Uncorrected	Pro 6H	8/4/2016 0:00	08:58:57am	New	Sensor	08042016 - Class 1.SSF
SU 1	-1.25	32,779	396204.73	4566610.95	1290.035	1.40	0.70	Uncorrected	Pro 6H	8/4/2016 0:00	08:36:01am	New	Sensor	08042016 - Class 1.SSF
SU 1	-1.25	32,777	396205.82	4566610.34	1290.234	1.40	0.70	Uncorrected	Pro 6H	8/4/2016 0:00	08:40:46am	New	Sensor	08042016 - Class 1.SSF
SU 1	-1.25	32,777	396196.75	4566615.33	1290.314	1.40	0.70	Uncorrected	Pro 6H	8/4/2016 0:00	08:41:22am	New	Sensor	08042016 - Class 1.SSF
SU 1	-1.25	32,775	396200.82	4566609.88	1290.856	1.40	0.70	Uncorrected	Pro 6H	8/4/2016 0:00	08:57:52am	New	Sensor	08042016 - Class 1.SSF
SU 1	-1.25	32,773	396204.28	4566611.77	1290.236	1.40	0.70	Uncorrected	Pro 6H	8/4/2016 0:00	08:39:42am	New	Sensor	08042016 - Class 1.SSF
SU 1	-1.25	32,772	396210.31	4566610.22	1289.929	1.20	0.60	Uncorrected	Pro 6H	8/4/2016 0:00	08:21:12am	New	Sensor	08042016 - Class 1.SSF
SU 1	-1.25	32,770	396203.23	4566611.6	1290.241	1.40	0.70	Uncorrected	Pro 6H	8/4/2016 0:00	08:38:56am	New	Sensor	08042016 - Class 1.SSF
SU 1	-1.25	32,770	396200.9	4566612.63	1290.751	1.40	0.70	Uncorrected	Pro 6H	8/4/2016 0:00	09:01:44am	New	Sensor	08042016 - Class 1.SSF
SU 1	-1.25	32,770	396189.74	4566622.21	1291.51	1.20	0.70	Uncorrected	Pro 6H	8/4/2016 0:00	09:32:37am	New	Sensor	08042016 - Class 1.SSF
SU 1	-1.25	32,768	396202.09	4566612.83	1290.872	1.40	0.70	Uncorrected	Pro 6H	8/4/2016 0:00	08:57:59am	New	Sensor	08042016 - Class 1.SSF
SU 1	-1.25	32,767	396198.98	4566613.48	1290.975	1.40	0.70	Uncorrected	Pro 6H	8/4/2016 0:00	09:05:53am	New	Sensor	08042016 - Class 1.SSF
SU 1	-1.25	32,765	396202.38	4566612.56	1291.061	1.40	0.70	Uncorrected	Pro 6H	8/4/2016 0:00	08:56:59am	New	Sensor	08042016 - Class 1.SSF
SU 1	-1.25	32,763	396201.67	4566612.75	1290.109	1.40	0.70	Uncorrected	Pro 6H	8/4/2016 0:00	08:45:55am	New	Sensor	08042016 - Class 1.SSF
SU 1	-1.26	32,760	396203.34	4566612.37	1290.19	1.40	0.70	Uncorrected	Pro 6H	8/4/2016 0:00	08:46:21am	New	Sensor	08042016 - Class 1.SSF
SU 1	-1.26	32,758	396202.12	4566612.52	1290.956	1.40	0.70	Uncorrected	Pro 6H	8/4/2016 0:00	08:57:38am	New	Sensor	08042016 - Class 1.SSF
SU 1	-1.26	32,758	396201.43	4566612.54	1290.913	1.40	0.70	Uncorrected	Pro 6H	8/4/2016 0:00	08:59:23am	New	Sensor	08042016 - Class 1.SSF
SU 1	-1.26	32,757	396199.19	4566613.62	1290.964	1.40	0.70	Uncorrected	Pro 6H	8/4/2016 0:00	09:05:35am	New	Sensor	08042016 - Class 1.SSF
SU 1	-1.26	32,751	396200.43	4566613.72	1290.814	1.40	0.70	Uncorrected	Pro 6H	8/4/2016 0:00	09:04:07am	New	Sensor	08042016 - Class 1.SSF
SU 1	-1.26	32,746	396196.78	4566615.47	1290.268	1.40	0.70	Uncorrected	Pro 6H	8/4/2016 0:00	08:41:37am	New	Sensor	08042016 - Class 1.SSF
SU 1	-1.26	32,745	396197.81	4566617.08	1291.216	1.20	0.70	Uncorrected	Pro 6H	8/4/2016 0:00	09:32:52am	New	Sensor	08042016 - Class 1.SSF
SU 1	-1.26	32,744	396199.01	4566616.04	1290.003	1.40	0.70	Uncorrected	Pro 6H	8/4/2016 0:00	08:45:30am	New	Sensor	08042016 - Class 1.SSF
SU 1	-1.26	32,738	396207.55	4566612.09	1290.123	1.40	0.70	Uncorrected	Pro 6H	8/4/2016 0:00	08:36:59am	New	Sensor	08042016 - Class 1.SSF
SU 1	-1.26	32,734	396202.24	4566612.49	1290.815	1.40	0.70	Uncorrected	Pro 6H	8/4/2016 0:00	08:56:40am	New	Sensor	08042016 - Class 1.SSF
SU 1	-1.26	32,733	396200.28	4566616.11	1290.58	1.20	0.60	Uncorrected	Pro 6H	8/4/2016 0:00	08:19:22am	New	Sensor	08042016 - Class 1.SSF
SU 1	-1.27	32,728	396195.54	4566611.83	1290.396	1.40	0.70	Uncorrected	Pro 6H	8/4/2016 0:00	08:51:26am	New	Sensor	08042016 - Class 1.SSF
SU 1	-1.27	32,728	396195.19	4566612.85	1291.379	1.40	0.70	Uncorrected	Pro 6H	8/4/2016 0:00	09:10:36am	New	Sensor	08042016 - Class 1.SSF
SU 1	-1.27	32,726	396201.18	4566615.17	1290.126	1.40	0.70	Uncorrected	Pro 6H	8/4/2016 0:00	08:48:59am	New	Sensor	08042016 - Class 1.SSF
SU 1	-1.27	32,723	396203.1	4566611.02	1290.09	1.40	0.70	Uncorrected	Pro 6H	8/4/2016 0:00	08:36:45am	New	Sensor	08042016 - Class 1.SSF
SU 1	-1.27	32,720	396203.41	4566611.06	1290.064	1.40	0.70	Uncorrected	Pro 6H	8/4/2016 0:00	08:36:46am	New	Sensor	08042016 - Class 1.SSF
SU 1	-1.27	32,715	396203.49	4566613.17	1290.16	1.40	0.70	Uncorrected	Pro 6H	8/4/2016 0:00	08:48:07am	New	Sensor	08042016 - Class 1.SSF
SU 1	-1.27	32,715	396199.23	4566613.15	1290.916	1.40	0.70	Uncorrected	Pro 6H	8/4/2016 0:00	09:05:12am	New	Sensor	08042016 - Class 1.SSF
SU 1	-1.27	32,714	396206.95	4566609.32	1290.349	1.30	0.70	Uncorrected	Pro 6H	8/4/2016 0:00	08:30:14am	New	Sensor	08042016 - Class 1.SSF
SU 1	-1.27	32,709	396199.38	4566609.58	1290.23	1.40	0.70	Uncorrected	Pro 6H	8/4/2016 0:00	08:52:36am	New	Sensor	08042016 - Class 1.SSF
SU 1	-1.27	32,707	396203.43	4566613.64	1290.12	1.40	0.70	Uncorrected	Pro 6H	8/4/2016 0:00	08:48:33am	New	Sensor	08042016 - Class 1.SSF
SU 1	-1.27	32,706	396198.32	4566615.34	1290.104	1.40	0.70	Uncorrected	Pro 6H	8/4/2016 0:00	08:45:32am	New	Sensor	08042016 - Class 1.SSF
SU 1	-1.27	32,704	396205.99	4566609.25	1290.425	1.30	0.70	Uncorrected	Pro 6H	8/4/2016 0:00	08:30:16am	New	Sensor	08042016 - Class 1.SSF
SU 1	-1.27	32,704	396197.86	4566615.76	1290.156	1.40	0.70	Uncorrected	Pro 6H	8/4/2016 0:00	08:44:35am	New	Sensor	08042016 - Class 1.SSF
SU 1	-1.27	32,704	396198.32	4566613.1	1290.996	1.40	0.70	Uncorrected	Pro 6H	8/4/2016 0:00	09:06:12am	New	Sensor	08042016 - Class 1.SSF
SU 1	-1.27	32,703	396198.09	4566617.13	1290.179	1.40	0.70	Uncorrected	Pro 6H	8/4/2016 0:00	08:43:09am	New	Sensor	08042016 - Class 1.SSF
SU 1	-1.27	32,703	396199.64	4566609.65	1290.341	1.40	0.70	Uncorrected	Pro 6H	8/4/2016 0:00	08:53:00am	New	Sensor	08042016 - Class 1.SSF
SU 1	-1.28	32,698	396206.97	4566612.18	1290.079	1.40	0.70	Uncorrected	Pro 6H	8/4/2016 0:00	08:37:26am	New	Sensor	08042016 - Class 1.SSF
SU 1	-1.28	32,698	396200.08	4566611.23	1290.822	1.40	0.70	Uncorrected	Pro 6H	8/4/2016 0:00	09:01:19am	New	Sensor	08042016 - Class 1.SSF
SU 1	-1.28	32,697	396207.36	4566609.36	1290.269	1.30	0.70	Uncorrected	Pro 6H	8/4/2016 0:00	08:30:13am	New	Sensor	08042016 - Class 1.SSF
SU 1	-1.28	32,695	396199.9	4566613.12	1290.873	1.40	0.70	Uncorrected	Pro 6H	8/4/2016 0:00	09:03:48am	New	Sensor	08042016 - Class 1.SSF
SU 1	-1.28	32,693	396203.83	4566610.63	1290.083	1.40	0.70	Uncorrected	Pro 6H	8/4/2016 0:00	08:36:03am	New	Sensor	08042016 - Class 1.SSF
SU 1	-1.28	32,691	396201.97	4566614.84	1290.177	1.40	0.70	Uncorrected	Pro 6H	8/4/2016 0:00	08:41:01am	New	Sensor	08042016 - Class 1.SSF
SU 1	-1.28	32,688	396211.29	4566609.58	1289.924	1.30	0.70	Uncorrected	Pro 6H	8/4/2016 0:00	08:30:04am	New	Sensor	08042016 - Class 1.SSF

SU	Z-Score	CPM	Easting	Northing	MSL	PDOP	HDOP	CorrType	RcvrType	GPS_Date	GPS_Time	Update	FeatName	Datafile
SU 1	-1.28	32,678	396204.89	4566610.63	1290.005	1.40	0.70	Uncorrected	Pro 6H	8/4/2016 0:00	08:35:25am	New	Sensor	08042016 - Class 1.SSF
SU 1	-1.28	32,678	396201.75	4566612.22	1290.195	1.40	0.70	Uncorrected	Pro 6H	8/4/2016 0:00	08:43:44am	New	Sensor	08042016 - Class 1.SSF
SU 1	-1.28	32,673	396197.86	4566618.37	1291.246	1.20	0.70	Uncorrected	Pro 6H	8/4/2016 0:00	09:27:15am	New	Sensor	08042016 - Class 1.SSF
SU 1	-1.28	32,671	396198.02	4566610.04	1290.863	1.40	0.70	Uncorrected	Pro 6H	8/4/2016 0:00	09:04:20am	New	Sensor	08042016 - Class 1.SSF
SU 1	-1.29	32,667	396195.52	4566613.34	1290.312	1.40	0.70	Uncorrected	Pro 6H	8/4/2016 0:00	08:50:00am	New	Sensor	08042016 - Class 1.SSF
SU 1	-1.29	32,666	396198.67	4566615.6	1290.018	1.40	0.70	Uncorrected	Pro 6H	8/4/2016 0:00	08:45:31am	New	Sensor	08042016 - Class 1.SSF
SU 1	-1.29	32,666	396200.57	4566614.36	1290.189	1.40	0.70	Uncorrected	Pro 6H	8/4/2016 0:00	08:46:49am	New	Sensor	08042016 - Class 1.SSF
SU 1	-1.29	32,661	396200.2	4566612.47	1290.882	1.40	0.70	Uncorrected	Pro 6H	8/4/2016 0:00	09:03:04am	New	Sensor	08042016 - Class 1.SSF
SU 1	-1.29	32,658	396203.21	4566609.44	1289.899	1.40	0.70	Uncorrected	Pro 6H	8/4/2016 0:00	08:31:51am	New	Sensor	08042016 - Class 1.SSF
SU 1	-1.29	32,658	396201.08	4566613.86	1290.345	1.40	0.70	Uncorrected	Pro 6H	8/4/2016 0:00	08:47:03am	New	Sensor	08042016 - Class 1.SSF
SU 1	-1.29	32,656	396200.74	4566613.24	1290.871	1.40	0.70	Uncorrected	Pro 6H	8/4/2016 0:00	09:03:06am	New	Sensor	08042016 - Class 1.SSF
SU 1	-1.29	32,655	396198.17	4566614.63	1290.939	1.40	0.70	Uncorrected	Pro 6H	8/4/2016 0:00	09:07:34am	New	Sensor	08042016 - Class 1.SSF
SU 1	-1.29	32,651	396204.63	4566610.51	1290.225	1.50	0.80	Uncorrected	Pro 6H	8/4/2016 0:00	08:34:57am	New	Sensor	08042016 - Class 1.SSF
SU 1	-1.29	32,649	396206.5	4566609.34	1290.787	1.30	0.70	Uncorrected	Pro 6H	8/4/2016 0:00	08:31:20am	New	Sensor	08042016 - Class 1.SSF
SU 1	-1.29	32,648	396204.55	4566613.69	1290.177	1.40	0.70	Uncorrected	Pro 6H	8/4/2016 0:00	08:39:01am	New	Sensor	08042016 - Class 1.SSF
SU 1	-1.29	32,641	396200.96	4566611.88	1290.902	1.40	0.70	Uncorrected	Pro 6H	8/4/2016 0:00	08:59:42am	New	Sensor	08042016 - Class 1.SSF
SU 1	-1.29	32,638	396195.26	4566613.46	1291.633	1.30	0.80	Uncorrected	Pro 6H	8/4/2016 0:00	09:25:49am	New	Sensor	08042016 - Class 1.SSF
SU 1	-1.29	32,637	396211.95	4566609.34	1289.843	1.20	0.60	Uncorrected	Pro 6H	8/4/2016 0:00	08:21:16am	New	Sensor	08042016 - Class 1.SSF
SU 1	-1.3	32,636	396196.86	4566615.46	1290.295	1.40	0.70	Uncorrected	Pro 6H	8/4/2016 0:00	08:41:25am	New	Sensor	08042016 - Class 1.SSF
SU 1	-1.3	32,634	396204.05	4566613.8	1290.202	1.40	0.70	Uncorrected	Pro 6H	8/4/2016 0:00	08:38:11am	New	Sensor	08042016 - Class 1.SSF
SU 1	-1.3	32,634	396195.91	4566611.65	1290.464	1.40	0.70	Uncorrected	Pro 6H	8/4/2016 0:00	08:51:25am	New	Sensor	08042016 - Class 1.SSF
SU 1	-1.3	32,624	396196.01	4566611.53	1290.417	1.40	0.70	Uncorrected	Pro 6H	8/4/2016 0:00	08:52:06am	New	Sensor	08042016 - Class 1.SSF
SU 1	-1.3	32,621	396205.47	4566609.92	1289.943	1.40	0.70	Uncorrected	Pro 6H	8/4/2016 0:00	08:32:56am	New	Sensor	08042016 - Class 1.SSF
SU 1	-1.3	32,621	396198.51	4566615.71	1289.953	1.40	0.70	Uncorrected	Pro 6H	8/4/2016 0:00	08:45:23am	New	Sensor	08042016 - Class 1.SSF
SU 1	-1.3	32,612	396203.77	4566611.44	1290.298	1.40	0.70	Uncorrected	Pro 6H	8/4/2016 0:00	08:39:22am	New	Sensor	08042016 - Class 1.SSF
SU 1	-1.3	32,612	396196.45	4566618.61	1291.44	1.20	0.70	Uncorrected	Pro 6H	8/4/2016 0:00	09:29:16am	New	Sensor	08042016 - Class 1.SSF
SU 1	-1.31	32,605	396205.8	4566610.85	1289.95	1.40	0.70	Uncorrected	Pro 6H	8/4/2016 0:00	08:35:22am	New	Sensor	08042016 - Class 1.SSF
SU 1	-1.31	32,605	396204.06	4566613.15	1290.2	1.40	0.70	Uncorrected	Pro 6H	8/4/2016 0:00	08:38:46am	New	Sensor	08042016 - Class 1.SSF
SU 1	-1.31	32,605	396200.89	4566615.65	1290.105	1.40	0.70	Uncorrected	Pro 6H	8/4/2016 0:00	08:41:03am	New	Sensor	08042016 - Class 1.SSF
SU 1	-1.31	32,605	396202.88	4566612.66	1290.252	1.40	0.70	Uncorrected	Pro 6H	8/4/2016 0:00	08:46:28am	New	Sensor	08042016 - Class 1.SSF
SU 1	-1.31	32,604	396198.91	4566615.43	1290.163	1.40	0.70	Uncorrected	Pro 6H	8/4/2016 0:00	08:46:45am	New	Sensor	08042016 - Class 1.SSF
SU 1	-1.31	32,601	396198.26	4566610.87	1290.293	1.40	0.70	Uncorrected	Pro 6H	8/4/2016 0:00	08:50:08am	New	Sensor	08042016 - Class 1.SSF
SU 1	-1.31	32,594	396201.8	4566609.24	1289.955	1.40	0.70	Uncorrected	Pro 6H	8/4/2016 0:00	08:31:48am	New	Sensor	08042016 - Class 1.SSF
SU 1	-1.31	32,594	396200.76	4566612.81	1290.803	1.40	0.70	Uncorrected	Pro 6H	8/4/2016 0:00	09:01:22am	New	Sensor	08042016 - Class 1.SSF
SU 1	-1.31	32,588	396198.89	4566610.62	1290.938	1.40	0.70	Uncorrected	Pro 6H	8/4/2016 0:00	09:03:55am	New	Sensor	08042016 - Class 1.SSF
SU 1	-1.31	32,585	396199.86	4566609.95	1290.257	1.40	0.70	Uncorrected	Pro 6H	8/4/2016 0:00	08:51:41am	New	Sensor	08042016 - Class 1.SSF
SU 1	-1.31	32,585	396200.45	4566612.79	1290.868	1.40	0.70	Uncorrected	Pro 6H	8/4/2016 0:00	09:03:05am	New	Sensor	08042016 - Class 1.SSF
SU 1	-1.31	32,584	396200.75	4566613.45	1290.857	1.40	0.70	Uncorrected	Pro 6H	8/4/2016 0:00	09:03:07am	New	Sensor	08042016 - Class 1.SSF
SU 1	-1.31	32,579	396196.83	4566615.46	1290.273	1.40	0.70	Uncorrected	Pro 6H	8/4/2016 0:00	08:41:31am	New	Sensor	08042016 - Class 1.SSF
SU 1	-1.31	32,577	396199.29	4566616.83	1290.054	1.40	0.70	Uncorrected	Pro 6H	8/4/2016 0:00	08:48:55am	New	Sensor	08042016 - Class 1.SSF
SU 1	-1.31	32,577	396198.18	4566609.92	1290.476	1.40	0.70	Uncorrected	Pro 6H	8/4/2016 0:00	08:53:15am	New	Sensor	08042016 - Class 1.SSF
SU 1	-1.31	32,575	396200.06	4566610.29	1290.773	1.40	0.70	Uncorrected	Pro 6H	8/4/2016 0:00	09:01:32am	New	Sensor	08042016 - Class 1.SSF
SU 1	-1.32	32,570	396203.84	4566613.21	1290.213	1.40	0.70	Uncorrected	Pro 6H	8/4/2016 0:00	08:38:14am	New	Sensor	08042016 - Class 1.SSF
SU 1	-1.32	32,570	396197.93	4566614.6	1291.072	1.40	0.70	Uncorrected	Pro 6H	8/4/2016 0:00	09:08:02am	New	Sensor	08042016 - Class 1.SSF
SU 1	-1.32	32,568	396202.93	4566612.78	1290.803	1.40	0.70	Uncorrected	Pro 6H	8/4/2016 0:00	08:55:56am	New	Sensor	08042016 - Class 1.SSF
SU 1	-1.32	32,562	396200.05	4566609.33	1290.068	1.40	0.70	Uncorrected	Pro 6H	8/4/2016 0:00	08:32:40am	New	Sensor	08042016 - Class 1.SSF
SU 1	-1.32	32,561	396203.07	4566611.64	1290.256	1.40	0.70	Uncorrected	Pro 6H	8/4/2016 0:00	08:38:54am	New	Sensor	08042016 - Class 1.SSF
SU 1	-1.32	32,561	396202.01	4566613	1290.831	1.40	0.70	Uncorrected	Pro 6H	8/4/2016 0:00	08:58:36am	New	Sensor	08042016 - Class 1.SSF
SU 1	-1.32	32,556	396199.26	4566614.91	1290.153	1.40	0.70	Uncorrected	Pro 6H	8/4/2016 0:00	08:46:35am	New	Sensor	08042016 - Class 1.SSF
SU 1	-1.32	32,547	396196.79	4566615.47	1290.336	1.40	0.70	Uncorrected	Pro 6H	8/4/2016 0:00	08:41:16am	New	Sensor	08042016 - Class 1.SSF
SU 1	-1.33	32,538	396203.38	4566613.73	1289.965	1.40	0.70	Uncorrected	Pro 6H	8/4/2016 0:00	08:49:04am	New	Sensor	08042016 - Class 1.SSF
SU 1	-1.33	32,534	396197.58	4566614.75	1291.042	1.40	0.70	Uncorrected	Pro 6H	8/4/2016 0:00	09:08:44am	New	Sensor	08042016 - Class 1.SSF

SU	Z-Score	CPM	Easting	Northing	MSL	PDOP	HDOP	CorrType	RcvrType	GPS_Date	GPS_Time	Update	FeatName	Datafile
SU 1	-1.33	32,533	396200.94	4566615.73	1289.975	1.40	0.70	Uncorrected	Pro 6H	8/4/2016 0:00	08:49:29am	New	Sensor	08042016 - Class 1.SSF
SU 1	-1.33	32,533	396198.02	4566617.76	1291.288	1.20	0.70	Uncorrected	Pro 6H	8/4/2016 0:00	09:29:10am	New	Sensor	08042016 - Class 1.SSF
SU 1	-1.33	32,525	396199.5	4566609.98	1290.186	1.40	0.70	Uncorrected	Pro 6H	8/4/2016 0:00	08:52:22am	New	Sensor	08042016 - Class 1.SSF
SU 1	-1.33	32,523	396203.16	4566611.25	1290.209	1.40	0.70	Uncorrected	Pro 6H	8/4/2016 0:00	08:43:48am	New	Sensor	08042016 - Class 1.SSF
SU 1	-1.34	32,511	396200.38	4566615.99	1290.114	1.40	0.70	Uncorrected	Pro 6H	8/4/2016 0:00	08:41:04am	New	Sensor	08042016 - Class 1.SSF
SU 1	-1.34	32,510	396201.98	4566614.76	1290.056	1.40	0.70	Uncorrected	Pro 6H	8/4/2016 0:00	08:49:01am	New	Sensor	08042016 - Class 1.SSF
SU 1	-1.34	32,507	396201.39	4566609.52	1291.037	1.40	0.70	Uncorrected	Pro 6H	8/4/2016 0:00	08:56:51am	New	Sensor	08042016 - Class 1.SSF
SU 1	-1.34	32,505	396203.72	4566609.9	1290.114	1.40	0.70	Uncorrected	Pro 6H	8/4/2016 0:00	08:33:34am	New	Sensor	08042016 - Class 1.SSF
SU 1	-1.34	32,505	396194.83	4566611.86	1290.404	1.40	0.70	Uncorrected	Pro 6H	8/4/2016 0:00	08:52:46am	New	Sensor	08042016 - Class 1.SSF
SU 1	-1.34	32,502	396203.85	4566612.81	1290.191	1.40	0.70	Uncorrected	Pro 6H	8/4/2016 0:00	08:38:45am	New	Sensor	08042016 - Class 1.SSF
SU 1	-1.34	32,502	396197.81	4566614.17	1291.101	1.40	0.70	Uncorrected	Pro 6H	8/4/2016 0:00	09:08:03am	New	Sensor	08042016 - Class 1.SSF
SU 1	-1.34	32,494	396204.31	4566610.76	1290.048	1.40	0.70	Uncorrected	Pro 6H	8/4/2016 0:00	08:36:02am	New	Sensor	08042016 - Class 1.SSF
SU 1	-1.34	32,489	396201.29	4566611.98	1290.896	1.40	0.70	Uncorrected	Pro 6H	8/4/2016 0:00	08:59:24am	New	Sensor	08042016 - Class 1.SSF
SU 1	-1.34	32,487	396203.7	4566610.61	1290.068	1.50	0.80	Uncorrected	Pro 6H	8/4/2016 0:00	08:35:33am	New	Sensor	08042016 - Class 1.SSF
SU 1	-1.34	32,482	396202.77	4566611.57	1290.145	1.40	0.70	Uncorrected	Pro 6H	8/4/2016 0:00	08:38:03am	New	Sensor	08042016 - Class 1.SSF
SU 1	-1.34	32,482	396202.08	4566613.04	1290.951	1.40	0.70	Uncorrected	Pro 6H	8/4/2016 0:00	08:57:40am	New	Sensor	08042016 - Class 1.SSF
SU 1	-1.35	32,480	396201.97	4566613.17	1290.351	1.40	0.70	Uncorrected	Pro 6H	8/4/2016 0:00	08:46:29am	New	Sensor	08042016 - Class 1.SSF
SU 1	-1.35	32,479	396209.27	4566609.5	1290.097	1.30	0.70	Uncorrected	Pro 6H	8/4/2016 0:00	08:30:09am	New	Sensor	08042016 - Class 1.SSF
SU 1	-1.35	32,475	396201.03	4566612.78	1290.809	1.40	0.70	Uncorrected	Pro 6H	8/4/2016 0:00	09:00:37am	New	Sensor	08042016 - Class 1.SSF
SU 1	-1.35	32,471	396203.53	4566612.87	1290.159	1.40	0.70	Uncorrected	Pro 6H	8/4/2016 0:00	08:47:30am	New	Sensor	08042016 - Class 1.SSF
SU 1	-1.35	32,468	396200.51	4566615.62	1289.954	1.40	0.70	Uncorrected	Pro 6H	8/4/2016 0:00	08:49:20am	New	Sensor	08042016 - Class 1.SSF
SU 1	-1.35	32,463	396199.73	4566609.46	1290.366	1.40	0.70	Uncorrected	Pro 6H	8/4/2016 0:00	08:51:57am	New	Sensor	08042016 - Class 1.SSF
SU 1	-1.35	32,462	396203.67	4566611.01	1290.168	1.40	0.70	Uncorrected	Pro 6H	8/4/2016 0:00	08:37:08am	New	Sensor	08042016 - Class 1.SSF
SU 1	-1.35	32,462	396203.28	4566611.28	1290.134	1.40	0.70	Uncorrected	Pro 6H	8/4/2016 0:00	08:37:37am	New	Sensor	08042016 - Class 1.SSF
SU 1	-1.35	32,452	396196.72	4566615.34	1290.337	1.40	0.70	Uncorrected	Pro 6H	8/4/2016 0:00	08:41:19am	New	Sensor	08042016 - Class 1.SSF
SU 1	-1.36	32,448	396194.54	4566612.47	1290.487	1.40	0.70	Uncorrected	Pro 6H	8/4/2016 0:00	08:52:10am	New	Sensor	08042016 - Class 1.SSF
SU 1	-1.36	32,445	396206.85	4566611.37	1289.958	1.40	0.70	Uncorrected	Pro 6H	8/4/2016 0:00	08:35:56am	New	Sensor	08042016 - Class 1.SSF
SU 1	-1.36	32,445	396201.43	4566613.55	1290.793	1.40	0.70	Uncorrected	Pro 6H	8/4/2016 0:00	09:01:01am	New	Sensor	08042016 - Class 1.SSF
SU 1	-1.36	32,441	396195.6	4566613.67	1290.295	1.40	0.70	Uncorrected	Pro 6H	8/4/2016 0:00	08:41:46am	New	Sensor	08042016 - Class 1.SSF
SU 1	-1.36	32,440	396203.16	4566610.47	1290.089	1.50	0.80	Uncorrected	Pro 6H	8/4/2016 0:00	08:36:07am	New	Sensor	08042016 - Class 1.SSF
SU 1	-1.36	32,440	396202.41	4566609.76	1290.523	1.40	0.70	Uncorrected	Pro 6H	8/4/2016 0:00	08:55:28am	New	Sensor	08042016 - Class 1.SSF
SU 1	-1.36	32,436	396200.5	4566611.35	1290.793	1.40	0.70	Uncorrected	Pro 6H	8/4/2016 0:00	09:01:08am	New	Sensor	08042016 - Class 1.SSF
SU 1	-1.36	32,435	396196.84	4566611.77	1290.367	1.40	0.70	Uncorrected	Pro 6H	8/4/2016 0:00	08:50:05am	New	Sensor	08042016 - Class 1.SSF
SU 1	-1.36	32,423	396203.56	4566611.05	1290.342	1.40	0.70	Uncorrected	Pro 6H	8/4/2016 0:00	08:39:23am	New	Sensor	08042016 - Class 1.SSF
SU 1	-1.36	32,422	396200.79	4566609.42	1290.441	1.40	0.70	Uncorrected	Pro 6H	8/4/2016 0:00	08:50:19am	New	Sensor	08042016 - Class 1.SSF
SU 1	-1.36	32,421	396201.42	4566612.37	1290.823	1.40	0.70	Uncorrected	Pro 6H	8/4/2016 0:00	08:59:13am	New	Sensor	08042016 - Class 1.SSF
SU 1	-1.36	32,419	396202.64	4566612.41	1290.797	1.40	0.70	Uncorrected	Pro 6H	8/4/2016 0:00	08:56:20am	New	Sensor	08042016 - Class 1.SSF
SU 1	-1.37	32,418	396209.99	4566610.87	1289.866	1.40	0.70	Uncorrected	Pro 6H	8/4/2016 0:00	08:33:51am	New	Sensor	08042016 - Class 1.SSF
SU 1	-1.37	32,396	396195.59	4566611.69	1290.408	1.40	0.70	Uncorrected	Pro 6H	8/4/2016 0:00	08:52:07am	New	Sensor	08042016 - Class 1.SSF
SU 1	-1.37	32,394	396199.91	4566610.78	1290.822	1.40	0.70	Uncorrected	Pro 6H	8/4/2016 0:00	09:01:18am	New	Sensor	08042016 - Class 1.SSF
SU 1	-1.37	32,392	396199.42	4566609.99	1290.422	1.40	0.70	Uncorrected	Pro 6H	8/4/2016 0:00	08:51:14am	New	Sensor	08042016 - Class 1.SSF
SU 1	-1.38	32,382	396203.11	4566612.23	1290.253	1.40	0.70	Uncorrected	Pro 6H	8/4/2016 0:00	08:38:28am	New	Sensor	08042016 - Class 1.SSF
SU 1	-1.38	32,378	396204.7	4566610.82	1290.214	1.40	0.70	Uncorrected	Pro 6H	8/4/2016 0:00	08:40:21am	New	Sensor	08042016 - Class 1.SSF
SU 1	-1.38	32,378	396200.78	4566614.97	1290.154	1.40	0.70	Uncorrected	Pro 6H	8/4/2016 0:00	08:47:53am	New	Sensor	08042016 - Class 1.SSF
SU 1	-1.38	32,375	396196.35	4566615.47	1291.573	1.30	0.80	Uncorrected	Pro 6H	8/4/2016 0:00	09:25:52am	New	Sensor	08042016 - Class 1.SSF
SU 1	-1.38	32,368	396203.62	4566610.06	1290.265	1.40	0.70	Uncorrected	Pro 6H	8/4/2016 0:00	08:39:54am	New	Sensor	08042016 - Class 1.SSF
SU 1	-1.38	32,368	396195.87	4566612.29	1290.348	1.40	0.70	Uncorrected	Pro 6H	8/4/2016 0:00	08:50:03am	New	Sensor	08042016 - Class 1.SSF
SU 1	-1.38	32,365	396198.59	4566610.31	1290.258	1.40	0.70	Uncorrected	Pro 6H	8/4/2016 0:00	08:52:20am	New	Sensor	08042016 - Class 1.SSF
SU 1	-1.38	32,364	396199.03	4566610.24	1290.331	1.40	0.70	Uncorrected	Pro 6H	8/4/2016 0:00	08:51:19am	New	Sensor	08042016 - Class 1.SSF
SU 1	-1.38	32,361	396198.42	4566610.53	1290.359	1.40	0.70	Uncorrected	Pro 6H	8/4/2016 0:00	08:51:20am	New	Sensor	08042016 - Class 1.SSF
SU 1	-1.39	32,350	396202.96	4566612.96	1290.259	1.40	0.70	Uncorrected	Pro 6H	8/4/2016 0:00	08:46:59am	New	Sensor	08042016 - Class 1.SSF
SU 1	-1.39	32,343	396200.8	4566611.59	1290.917	1.40	0.70	Uncorrected	Pro 6H	8/4/2016 0:00	08:59:34am	New	Sensor	08042016 - Class 1.SSF

SU	Z-Score	CPM	Easting	Northing	MSL	PDOP	HDOP	CorrType	RcvrType	GPS_Date	GPS_Time	Update	FeatName	Datafile
SU 1	-1.39	32,341	396197.59	4566610.43	1290.339	1.40	0.70	Uncorrected	Pro 6H	8/4/2016 0:00	08:52:40am	New	Sensor	08042016 - Class 1.SSF
SU 1	-1.39	32,329	396201.53	4566610.83	1290.981	1.40	0.70	Uncorrected	Pro 6H	8/4/2016 0:00	08:57:24am	New	Sensor	08042016 - Class 1.SSF
SU 1	-1.39	32,328	396196.92	4566614.94	1290.318	1.40	0.70	Uncorrected	Pro 6H	8/4/2016 0:00	08:43:29am	New	Sensor	08042016 - Class 1.SSF
SU 1	-1.39	32,327	396210.57	4566609.62	1289.899	1.30	0.70	Uncorrected	Pro 6H	8/4/2016 0:00	08:30:02am	New	Sensor	08042016 - Class 1.SSF
SU 1	-1.39	32,326	396198.24	4566615	1290.126	1.40	0.70	Uncorrected	Pro 6H	8/4/2016 0:00	08:45:33am	New	Sensor	08042016 - Class 1.SSF
SU 1	-1.4	32,322	396202.54	4566612.04	1290.144	1.40	0.70	Uncorrected	Pro 6H	8/4/2016 0:00	08:38:05am	New	Sensor	08042016 - Class 1.SSF
SU 1	-1.4	32,310	396203.08	4566611.23	1290.148	1.40	0.70	Uncorrected	Pro 6H	8/4/2016 0:00	08:43:49am	New	Sensor	08042016 - Class 1.SSF
SU 1	-1.4	32,307	396197.53	4566610.82	1290.465	1.40	0.70	Uncorrected	Pro 6H	8/4/2016 0:00	08:51:22am	New	Sensor	08042016 - Class 1.SSF
SU 1	-1.4	32,306	396204.27	4566609.96	1290.141	1.40	0.70	Uncorrected	Pro 6H	8/4/2016 0:00	08:33:35am	New	Sensor	08042016 - Class 1.SSF
SU 1	-1.4	32,306	396198.54	4566610.11	1290.246	1.40	0.70	Uncorrected	Pro 6H	8/4/2016 0:00	08:52:38am	New	Sensor	08042016 - Class 1.SSF
SU 1	-1.4	32,303	396198.22	4566610.01	1290.467	1.40	0.70	Uncorrected	Pro 6H	8/4/2016 0:00	08:53:35am	New	Sensor	08042016 - Class 1.SSF
SU 1	-1.4	32,302	396196.4	4566611.88	1290.327	1.40	0.70	Uncorrected	Pro 6H	8/4/2016 0:00	08:50:04am	New	Sensor	08042016 - Class 1.SSF
SU 1	-1.4	32,300	396201.82	4566615.14	1290.604	1.20	0.60	Uncorrected	Pro 6H	8/4/2016 0:00	08:19:13am	New	Sensor	08042016 - Class 1.SSF
SU 1	-1.41	32,290	396202.86	4566612.41	1290.152	1.40	0.70	Uncorrected	Pro 6H	8/4/2016 0:00	08:38:06am	New	Sensor	08042016 - Class 1.SSF
SU 1	-1.41	32,287	396196.78	4566615.37	1290.333	1.40	0.70	Uncorrected	Pro 6H	8/4/2016 0:00	08:41:17am	New	Sensor	08042016 - Class 1.SSF
SU 1	-1.41	32,283	396197.9	4566615.11	1291.035	1.40	0.70	Uncorrected	Pro 6H	8/4/2016 0:00	09:08:45am	New	Sensor	08042016 - Class 1.SSF
SU 1	-1.41	32,281	396204.71	4566611.22	1290.181	1.40	0.70	Uncorrected	Pro 6H	8/4/2016 0:00	08:40:07am	New	Sensor	08042016 - Class 1.SSF
SU 1	-1.41	32,281	396201.25	4566614.63	1290.18	1.40	0.70	Uncorrected	Pro 6H	8/4/2016 0:00	08:48:11am	New	Sensor	08042016 - Class 1.SSF
SU 1	-1.41	32,280	396203.65	4566612.21	1290.159	1.40	0.70	Uncorrected	Pro 6H	8/4/2016 0:00	08:46:23am	New	Sensor	08042016 - Class 1.SSF
SU 1	-1.41	32,276	396201.3	4566611.18	1290.921	1.40	0.70	Uncorrected	Pro 6H	8/4/2016 0:00	08:58:13am	New	Sensor	08042016 - Class 1.SSF
SU 1	-1.41	32,273	396203.45	4566613.19	1290.112	1.40	0.70	Uncorrected	Pro 6H	8/4/2016 0:00	08:38:08am	New	Sensor	08042016 - Class 1.SSF
SU 1	-1.41	32,268	396203.39	4566613.2	1290.17	1.40	0.70	Uncorrected	Pro 6H	8/4/2016 0:00	08:47:59am	New	Sensor	08042016 - Class 1.SSF
SU 1	-1.41	32,266	396204.23	4566611.1	1290.193	1.40	0.70	Uncorrected	Pro 6H	8/4/2016 0:00	08:39:57am	New	Sensor	08042016 - Class 1.SSF
SU 1	-1.42	32,261	396199.48	4566615.91	1290.051	1.40	0.70	Uncorrected	Pro 6H	8/4/2016 0:00	08:48:49am	New	Sensor	08042016 - Class 1.SSF
SU 1	-1.42	32,260	396203.23	4566612.34	1290.236	1.40	0.70	Uncorrected	Pro 6H	8/4/2016 0:00	08:46:27am	New	Sensor	08042016 - Class 1.SSF
SU 1	-1.42	32,259	396200.02	4566609.42	1290.408	1.40	0.70	Uncorrected	Pro 6H	8/4/2016 0:00	08:51:10am	New	Sensor	08042016 - Class 1.SSF
SU 1	-1.42	32,255	396203.45	4566610.73	1290.366	1.40	0.70	Uncorrected	Pro 6H	8/4/2016 0:00	08:39:24am	New	Sensor	08042016 - Class 1.SSF
SU 1	-1.42	32,254	396200.08	4566614.34	1290.134	1.40	0.70	Uncorrected	Pro 6H	8/4/2016 0:00	08:46:33am	New	Sensor	08042016 - Class 1.SSF
SU 1	-1.42	32,249	396199.42	4566614.09	1290.981	1.40	0.70	Uncorrected	Pro 6H	8/4/2016 0:00	09:05:36am	New	Sensor	08042016 - Class 1.SSF
SU 1	-1.42	32,244	396197.72	4566611.19	1290.392	1.40	0.70	Uncorrected	Pro 6H	8/4/2016 0:00	08:50:07am	New	Sensor	08042016 - Class 1.SSF
SU 1	-1.42	32,243	396199.3	4566609.43	1290.919	1.40	0.70	Uncorrected	Pro 6H	8/4/2016 0:00	09:02:37am	New	Sensor	08042016 - Class 1.SSF
SU 1	-1.42	32,242	396203.04	4566610.35	1290.039	1.50	0.80	Uncorrected	Pro 6H	8/4/2016 0:00	08:35:31am	New	Sensor	08042016 - Class 1.SSF
SU 1	-1.42	32,241	396203.37	4566612.12	1290.253	1.40	0.70	Uncorrected	Pro 6H	8/4/2016 0:00	08:38:39am	New	Sensor	08042016 - Class 1.SSF
SU 1	-1.42	32,239	396198.1	4566615.18	1291.014	1.40	0.70	Uncorrected	Pro 6H	8/4/2016 0:00	09:08:01am	New	Sensor	08042016 - Class 1.SSF
SU 1	-1.42	32,235	396201.25	4566611.44	1290.819	1.40	0.70	Uncorrected	Pro 6H	8/4/2016 0:00	08:58:32am	New	Sensor	08042016 - Class 1.SSF
SU 1	-1.42	32,235	396200.66	4566611.02	1290.889	1.40	0.70	Uncorrected	Pro 6H	8/4/2016 0:00	08:59:44am	New	Sensor	08042016 - Class 1.SSF
SU 1	-1.42	32,234	396201.56	4566613.75	1290.314	1.40	0.70	Uncorrected	Pro 6H	8/4/2016 0:00	08:47:03am	New	Sensor	08042016 - Class 1.SSF
SU 1	-1.43	32,219	396203.33	4566609.92	1290.109	1.40	0.70	Uncorrected	Pro 6H	8/4/2016 0:00	08:33:33am	New	Sensor	08042016 - Class 1.SSF
SU 1	-1.43	32,219	396196.13	4566612.07	1290.603	1.40	0.70	Uncorrected	Pro 6H	8/4/2016 0:00	08:50:37am	New	Sensor	08042016 - Class 1.SSF
SU 1	-1.43	32,216	396206.78	4566610.3	1290.107	1.40	0.70	Uncorrected	Pro 6H	8/4/2016 0:00	08:33:41am	New	Sensor	08042016 - Class 1.SSF
SU 1	-1.43	32,216	396202.06	4566613.42	1290.297	1.40	0.70	Uncorrected	Pro 6H	8/4/2016 0:00	08:47:01am	New	Sensor	08042016 - Class 1.SSF
SU 1	-1.43	32,211	396202.84	4566611.88	1290.678	1.40	0.70	Uncorrected	Pro 6H	8/4/2016 0:00	08:55:40am	New	Sensor	08042016 - Class 1.SSF
SU 1	-1.43	32,208	396196.85	4566615.45	1290.274	1.40	0.70	Uncorrected	Pro 6H	8/4/2016 0:00	08:41:33am	New	Sensor	08042016 - Class 1.SSF
SU 1	-1.43	32,208	396202.28	4566614.16	1290.107	1.40	0.70	Uncorrected	Pro 6H	8/4/2016 0:00	08:48:43am	New	Sensor	08042016 - Class 1.SSF
SU 1	-1.43	32,205	396197.16	4566610.57	1290.372	1.40	0.70	Uncorrected	Pro 6H	8/4/2016 0:00	08:52:41am	New	Sensor	08042016 - Class 1.SSF
SU 1	-1.44	32,201	396204.34	4566611.33	1290.191	1.40	0.70	Uncorrected	Pro 6H	8/4/2016 0:00	08:39:51am	New	Sensor	08042016 - Class 1.SSF
SU 1	-1.44	32,200	396201.64	4566612.09	1290.821	1.40	0.70	Uncorrected	Pro 6H	8/4/2016 0:00	08:58:38am	New	Sensor	08042016 - Class 1.SSF
SU 1	-1.44	32,198	396209.76	4566609.44	1289.991	1.30	0.70	Uncorrected	Pro 6H	8/4/2016 0:00	08:30:00am	New	Sensor	08042016 - Class 1.SSF
SU 1	-1.44	32,197	396198.25	4566610.53	1290.879	1.40	0.70	Uncorrected	Pro 6H	8/4/2016 0:00	09:04:21am	New	Sensor	08042016 - Class 1.SSF
SU 1	-1.44	32,196	396203.68	4566610.84	1290.07	1.40	0.70	Uncorrected	Pro 6H	8/4/2016 0:00	08:36:42am	New	Sensor	08042016 - Class 1.SSF
SU 1	-1.44	32,194	396202.08	4566612.67	1290.879	1.40	0.70	Uncorrected	Pro 6H	8/4/2016 0:00	08:57:58am	New	Sensor	08042016 - Class 1.SSF
SU 1	-1.44	32,183	396204.07	4566612.9	1290.219	1.40	0.70	Uncorrected	Pro 6H	8/4/2016 0:00	08:38:50am	New	Sensor	08042016 - Class 1.SSF

SU	Z-Score	CPM	Easting	Northing	MSL	PDOP	HDOP	CorrType	RcvrType	GPS_Date	GPS_Time	Update	FeatName	Datafile
SU 1	-1.44	32,182	396200.56	4566615.77	1290.127	1.20	0.60	Uncorrected	Pro 6H	8/4/2016 0:00	08:20:50am	New	Sensor	08042016 - Class 1.SSF
SU 1	-1.44	32,181	396197.24	4566613.76	1291.116	1.40	0.70	Uncorrected	Pro 6H	8/4/2016 0:00	09:08:27am	New	Sensor	08042016 - Class 1.SSF
SU 1	-1.44	32,177	396200.02	4566615.9	1289.969	1.40	0.70	Uncorrected	Pro 6H	8/4/2016 0:00	08:49:21am	New	Sensor	08042016 - Class 1.SSF
SU 1	-1.44	32,174	396200.97	4566612.82	1290.119	1.40	0.70	Uncorrected	Pro 6H	8/4/2016 0:00	08:43:42am	New	Sensor	08042016 - Class 1.SSF
SU 1	-1.44	32,174	396202.85	4566612.01	1290.106	1.40	0.70	Uncorrected	Pro 6H	8/4/2016 0:00	08:45:53am	New	Sensor	08042016 - Class 1.SSF
SU 1	-1.44	32,173	396200.06	4566609.32	1290.339	1.40	0.70	Uncorrected	Pro 6H	8/4/2016 0:00	08:51:56am	New	Sensor	08042016 - Class 1.SSF
SU 1	-1.45	32,170	396203.65	4566610.08	1290.075	1.40	0.70	Uncorrected	Pro 6H	8/4/2016 0:00	08:34:50am	New	Sensor	08042016 - Class 1.SSF
SU 1	-1.45	32,167	396202.72	4566611.53	1290.161	1.40	0.70	Uncorrected	Pro 6H	8/4/2016 0:00	08:43:50am	New	Sensor	08042016 - Class 1.SSF
SU 1	-1.45	32,167	396202.46	4566610.95	1290.829	1.40	0.70	Uncorrected	Pro 6H	8/4/2016 0:00	08:56:04am	New	Sensor	08042016 - Class 1.SSF
SU 1	-1.45	32,166	396204.45	4566612.41	1290.216	1.40	0.70	Uncorrected	Pro 6H	8/4/2016 0:00	08:39:30am	New	Sensor	08042016 - Class 1.SSF
SU 1	-1.45	32,166	396199.26	4566616.43	1290.118	1.40	0.70	Uncorrected	Pro 6H	8/4/2016 0:00	08:48:22am	New	Sensor	08042016 - Class 1.SSF
SU 1	-1.45	32,163	396201.02	4566610.38	1290.878	1.40	0.70	Uncorrected	Pro 6H	8/4/2016 0:00	08:57:53am	New	Sensor	08042016 - Class 1.SSF
SU 1	-1.45	32,159	396197.49	4566617.62	1290.32	1.20	0.60	Uncorrected	Pro 6H	8/4/2016 0:00	08:20:43am	New	Sensor	08042016 - Class 1.SSF
SU 1	-1.45	32,155	396197.05	4566618.01	1290.352	1.20	0.60	Uncorrected	Pro 6H	8/4/2016 0:00	08:20:42am	New	Sensor	08042016 - Class 1.SSF
SU 1	-1.45	32,153	396202.03	4566612.94	1290.917	1.40	0.70	Uncorrected	Pro 6H	8/4/2016 0:00	08:58:17am	New	Sensor	08042016 - Class 1.SSF
SU 1	-1.45	32,148	396204.08	4566609.95	1290.052	1.40	0.70	Uncorrected	Pro 6H	8/4/2016 0:00	08:34:12am	New	Sensor	08042016 - Class 1.SSF
SU 1	-1.45	32,144	396201.23	4566614.27	1290.177	1.40	0.70	Uncorrected	Pro 6H	8/4/2016 0:00	08:47:39am	New	Sensor	08042016 - Class 1.SSF
SU 1	-1.45	32,139	396200.85	4566612.39	1290.796	1.40	0.70	Uncorrected	Pro 6H	8/4/2016 0:00	09:01:06am	New	Sensor	08042016 - Class 1.SSF
SU 1	-1.46	32,138	396204.25	4566613	1289.991	1.40	0.70	Uncorrected	Pro 6H	8/4/2016 0:00	08:49:07am	New	Sensor	08042016 - Class 1.SSF
SU 1	-1.46	32,137	396200.93	4566610.56	1290.867	1.40	0.70	Uncorrected	Pro 6H	8/4/2016 0:00	08:58:23am	New	Sensor	08042016 - Class 1.SSF
SU 1	-1.46	32,136	396204.65	4566610	1290.151	1.40	0.70	Uncorrected	Pro 6H	8/4/2016 0:00	08:33:36am	New	Sensor	08042016 - Class 1.SSF
SU 1	-1.46	32,127	396201.19	4566612.66	1290.226	1.40	0.70	Uncorrected	Pro 6H	8/4/2016 0:00	08:43:53am	New	Sensor	08042016 - Class 1.SSF
SU 1	-1.46	32,126	396198.28	4566616.22	1290.15	1.40	0.70	Uncorrected	Pro 6H	8/4/2016 0:00	08:47:45am	New	Sensor	08042016 - Class 1.SSF
SU 1	-1.46	32,115	396200.58	4566613.23	1290.843	1.40	0.70	Uncorrected	Pro 6H	8/4/2016 0:00	09:02:50am	New	Sensor	08042016 - Class 1.SSF
SU 1	-1.46	32,113	396203.06	4566612.38	1290.787	1.40	0.70	Uncorrected	Pro 6H	8/4/2016 0:00	08:55:55am	New	Sensor	08042016 - Class 1.SSF
SU 1	-1.47	32,098	396197.97	4566612.49	1291.044	1.40	0.70	Uncorrected	Pro 6H	8/4/2016 0:00	09:06:21am	New	Sensor	08042016 - Class 1.SSF
SU 1	-1.47	32,096	396204.03	4566613.29	1290.116	1.20	0.60	Uncorrected	Pro 6H	8/4/2016 0:00	08:20:58am	New	Sensor	08042016 - Class 1.SSF
SU 1	-1.47	32,096	396201.29	4566610.57	1291.003	1.40	0.70	Uncorrected	Pro 6H	8/4/2016 0:00	08:57:34am	New	Sensor	08042016 - Class 1.SSF
SU 1	-1.47	32,092	396204.11	4566611.33	1290.278	1.40	0.70	Uncorrected	Pro 6H	8/4/2016 0:00	08:39:41am	New	Sensor	08042016 - Class 1.SSF
SU 1	-1.47	32,092	396199.16	4566615.57	1290.092	1.40	0.70	Uncorrected	Pro 6H	8/4/2016 0:00	08:47:43am	New	Sensor	08042016 - Class 1.SSF
SU 1	-1.47	32,091	396199.12	4566616.56	1289.979	1.40	0.70	Uncorrected	Pro 6H	8/4/2016 0:00	08:45:25am	New	Sensor	08042016 - Class 1.SSF
SU 1	-1.47	32,082	396202.47	4566610.16	1290.509	1.40	0.70	Uncorrected	Pro 6H	8/4/2016 0:00	08:55:27am	New	Sensor	08042016 - Class 1.SSF
SU 1	-1.47	32,081	396203.12	4566610.37	1290.082	1.40	0.70	Uncorrected	Pro 6H	8/4/2016 0:00	08:36:05am	New	Sensor	08042016 - Class 1.SSF
SU 1	-1.47	32,081	396201.51	4566613.9	1290.787	1.40	0.70	Uncorrected	Pro 6H	8/4/2016 0:00	09:01:02am	New	Sensor	08042016 - Class 1.SSF
SU 1	-1.47	32,080	396201.82	4566612.71	1290.837	1.40	0.70	Uncorrected	Pro 6H	8/4/2016 0:00	08:58:37am	New	Sensor	08042016 - Class 1.SSF
SU 1	-1.48	32,075	396200.68	4566611.67	1290.8	1.40	0.70	Uncorrected	Pro 6H	8/4/2016 0:00	09:00:44am	New	Sensor	08042016 - Class 1.SSF
SU 1	-1.48	32,074	396203.74	4566613.35	1289.986	1.40	0.70	Uncorrected	Pro 6H	8/4/2016 0:00	08:49:05am	New	Sensor	08042016 - Class 1.SSF
SU 1	-1.48	32,074	396202.5	4566612.36	1290.815	1.40	0.70	Uncorrected	Pro 6H	8/4/2016 0:00	08:56:37am	New	Sensor	08042016 - Class 1.SSF
SU 1	-1.48	32,070	396204.06	4566611.81	1290.224	1.40	0.70	Uncorrected	Pro 6H	8/4/2016 0:00	08:46:23am	New	Sensor	08042016 - Class 1.SSF
SU 1	-1.48	32,069	396203.02	4566613.83	1290.122	1.40	0.70	Uncorrected	Pro 6H	8/4/2016 0:00	08:48:31am	New	Sensor	08042016 - Class 1.SSF
SU 1	-1.48	32,058	396198.49	4566614.7	1290.065	1.40	0.70	Uncorrected	Pro 6H	8/4/2016 0:00	08:45:35am	New	Sensor	08042016 - Class 1.SSF
SU 1	-1.48	32,058	396198.16	4566613.39	1291.084	1.40	0.70	Uncorrected	Pro 6H	8/4/2016 0:00	09:06:50am	New	Sensor	08042016 - Class 1.SSF
SU 1	-1.48	32,055	396199.29	4566609.79	1290.409	1.40	0.70	Uncorrected	Pro 6H	8/4/2016 0:00	08:51:58am	New	Sensor	08042016 - Class 1.SSF
SU 1	-1.48	32,054	396199.31	4566616.65	1290.133	1.40	0.70	Uncorrected	Pro 6H	8/4/2016 0:00	08:41:06am	New	Sensor	08042016 - Class 1.SSF
SU 1	-1.48	32,052	396202.79	4566612.58	1290.824	1.40	0.70	Uncorrected	Pro 6H	8/4/2016 0:00	08:55:57am	New	Sensor	08042016 - Class 1.SSF
SU 1	-1.48	32,049	396204.25	4566611.85	1290.098	1.40	0.70	Uncorrected	Pro 6H	8/4/2016 0:00	08:37:43am	New	Sensor	08042016 - Class 1.SSF
SU 1	-1.49	32,041	396203.42	4566612.63	1290.26	1.40	0.70	Uncorrected	Pro 6H	8/4/2016 0:00	08:38:22am	New	Sensor	08042016 - Class 1.SSF
SU 1	-1.49	32,039	396206.61	4566610.93	1290.094	1.40	0.70	Uncorrected	Pro 6H	8/4/2016 0:00	08:35:02am	New	Sensor	08042016 - Class 1.SSF
SU 1	-1.49	32,038	396204.5	4566610.79	1290.047	1.40	0.70	Uncorrected	Pro 6H	8/4/2016 0:00	08:35:35am	New	Sensor	08042016 - Class 1.SSF
SU 1	-1.49	32,038	396199.43	4566610.02	1290.41	1.40	0.70	Uncorrected	Pro 6H	8/4/2016 0:00	08:51:15am	New	Sensor	08042016 - Class 1.SSF
SU 1	-1.49	32,035	396204.31	4566611.71	1290.113	1.40	0.70	Uncorrected	Pro 6H	8/4/2016 0:00	08:37:59am	New	Sensor	08042016 - Class 1.SSF
SU 1	-1.49	32,032	396202.92	4566612	1290.289	1.40	0.70	Uncorrected	Pro 6H	8/4/2016 0:00	08:38:24am	New	Sensor	08042016 - Class 1.SSF

SU	Z-Score	CPM	Easting	Northing	MSL	PDOP	HDOP	CorrType	RcvrType	GPS_Date	GPS_Time	Update	FeatName	Datafile
SU 1	-1.49	32,031	396197.06	4566611.47	1290.608	1.40	0.70	Uncorrected	Pro 6H	8/4/2016 0:00	08:50:35am	New	Sensor	08042016 - Class 1.SSF
SU 1	-1.49	32,030	396201.04	4566610.67	1290.756	1.40	0.70	Uncorrected	Pro 6H	8/4/2016 0:00	08:59:01am	New	Sensor	08042016 - Class 1.SSF
SU 1	-1.49	32,027	396203.7	4566611.63	1290.097	1.40	0.70	Uncorrected	Pro 6H	8/4/2016 0:00	08:45:51am	New	Sensor	08042016 - Class 1.SSF
SU 1	-1.49	32,020	396204.26	4566609.98	1290.002	1.40	0.70	Uncorrected	Pro 6H	8/4/2016 0:00	08:33:25am	New	Sensor	08042016 - Class 1.SSF
SU 1	-1.49	32,018	396197.4	4566611.4	1290.398	1.40	0.70	Uncorrected	Pro 6H	8/4/2016 0:00	08:50:06am	New	Sensor	08042016 - Class 1.SSF
SU 1	-1.5	32,012	396199.25	4566613.82	1290.141	1.40	0.70	Uncorrected	Pro 6H	8/4/2016 0:00	08:43:37am	New	Sensor	08042016 - Class 1.SSF
SU 1	-1.5	32,012	396201.9	4566612.49	1290.906	1.40	0.70	Uncorrected	Pro 6H	8/4/2016 0:00	08:58:16am	New	Sensor	08042016 - Class 1.SSF
SU 1	-1.5	32,011	396202.41	4566612.54	1291.052	1.40	0.70	Uncorrected	Pro 6H	8/4/2016 0:00	08:57:00am	New	Sensor	08042016 - Class 1.SSF
SU 1	-1.5	32,010	396200.77	4566613.23	1290.111	1.40	0.70	Uncorrected	Pro 6H	8/4/2016 0:00	08:45:57am	New	Sensor	08042016 - Class 1.SSF
SU 1	-1.5	32,008	396201.94	4566612.94	1290.895	1.40	0.70	Uncorrected	Pro 6H	8/4/2016 0:00	08:58:18am	New	Sensor	08042016 - Class 1.SSF
SU 1	-1.5	32,006	396200.12	4566609.62	1290.814	1.40	0.70	Uncorrected	Pro 6H	8/4/2016 0:00	08:58:46am	New	Sensor	08042016 - Class 1.SSF
SU 1	-1.5	32,003	396203.76	4566613.18	1290.241	1.40	0.70	Uncorrected	Pro 6H	8/4/2016 0:00	08:38:19am	New	Sensor	08042016 - Class 1.SSF
SU 1	-1.5	32,002	396203.84	4566613.23	1290.202	1.40	0.70	Uncorrected	Pro 6H	8/4/2016 0:00	08:38:13am	New	Sensor	08042016 - Class 1.SSF
SU 1	-1.5	31,999	396203.36	4566611.91	1290.234	1.40	0.70	Uncorrected	Pro 6H	8/4/2016 0:00	08:38:43am	New	Sensor	08042016 - Class 1.SSF
SU 1	-1.5	31,996	396201.11	4566611.88	1290.913	1.40	0.70	Uncorrected	Pro 6H	8/4/2016 0:00	08:59:35am	New	Sensor	08042016 - Class 1.SSF
SU 1	-1.5	31,987	396202.63	4566613.35	1290.187	1.40	0.70	Uncorrected	Pro 6H	8/4/2016 0:00	08:47:27am	New	Sensor	08042016 - Class 1.SSF
SU 1	-1.5	31,987	396201.41	4566609.45	1290.946	1.40	0.70	Uncorrected	Pro 6H	8/4/2016 0:00	08:57:08am	New	Sensor	08042016 - Class 1.SSF
SU 1	-1.51	31,981	396204.66	4566609.77	1289.977	1.40	0.70	Uncorrected	Pro 6H	8/4/2016 0:00	08:32:54am	New	Sensor	08042016 - Class 1.SSF
SU 1	-1.51	31,981	396200.84	4566609.62	1290.999	1.40	0.70	Uncorrected	Pro 6H	8/4/2016 0:00	08:57:32am	New	Sensor	08042016 - Class 1.SSF
SU 1	-1.51	31,977	396201.37	4566609.28	1289.984	1.40	0.70	Uncorrected	Pro 6H	8/4/2016 0:00	08:31:47am	New	Sensor	08042016 - Class 1.SSF
SU 1	-1.51	31,972	396204.77	4566612.42	1290.169	1.40	0.70	Uncorrected	Pro 6H	8/4/2016 0:00	08:48:36am	New	Sensor	08042016 - Class 1.SSF
SU 1	-1.51	31,958	396200.25	4566613.6	1290.097	1.40	0.70	Uncorrected	Pro 6H	8/4/2016 0:00	08:45:39am	New	Sensor	08042016 - Class 1.SSF
SU 1	-1.51	31,956	396203.73	4566612.33	1290.253	1.40	0.70	Uncorrected	Pro 6H	8/4/2016 0:00	08:38:51am	New	Sensor	08042016 - Class 1.SSF
SU 1	-1.51	31,955	396201.08	4566615.45	1290.153	1.20	0.60	Uncorrected	Pro 6H	8/4/2016 0:00	08:20:51am	New	Sensor	08042016 - Class 1.SSF
SU 1	-1.52	31,949	396199.47	4566610.04	1290.382	1.40	0.70	Uncorrected	Pro 6H	8/4/2016 0:00	08:51:16am	New	Sensor	08042016 - Class 1.SSF
SU 1	-1.52	31,948	396202.32	4566612.44	1291.015	1.40	0.70	Uncorrected	Pro 6H	8/4/2016 0:00	08:57:02am	New	Sensor	08042016 - Class 1.SSF
SU 1	-1.52	31,944	396203.32	4566611.73	1290.092	1.40	0.70	Uncorrected	Pro 6H	8/4/2016 0:00	08:37:41am	New	Sensor	08042016 - Class 1.SSF
SU 1	-1.52	31,929	396195.97	4566614.26	1290.266	1.40	0.70	Uncorrected	Pro 6H	8/4/2016 0:00	08:41:42am	New	Sensor	08042016 - Class 1.SSF
SU 1	-1.52	31,929	396200.74	4566613.38	1290.091	1.40	0.70	Uncorrected	Pro 6H	8/4/2016 0:00	08:45:41am	New	Sensor	08042016 - Class 1.SSF
SU 1	-1.52	31,926	396199.25	4566616.64	1290.191	1.20	0.60	Uncorrected	Pro 6H	8/4/2016 0:00	08:20:47am	New	Sensor	08042016 - Class 1.SSF
SU 1	-1.52	31,923	396201.48	4566615.34	1290.004	1.40	0.70	Uncorrected	Pro 6H	8/4/2016 0:00	08:49:30am	New	Sensor	08042016 - Class 1.SSF
SU 1	-1.53	31,914	396202.53	4566609.74	1290.075	1.40	0.70	Uncorrected	Pro 6H	8/4/2016 0:00	08:33:31am	New	Sensor	08042016 - Class 1.SSF
SU 1	-1.53	31,913	396199.55	4566613.6	1290.087	1.40	0.70	Uncorrected	Pro 6H	8/4/2016 0:00	08:43:38am	New	Sensor	08042016 - Class 1.SSF
SU 1	-1.53	31,909	396200.72	4566609.9	1290.871	1.40	0.70	Uncorrected	Pro 6H	8/4/2016 0:00	08:58:10am	New	Sensor	08042016 - Class 1.SSF
SU 1	-1.53	31,904	396200.28	4566611.79	1290.828	1.40	0.70	Uncorrected	Pro 6H	8/4/2016 0:00	09:01:20am	New	Sensor	08042016 - Class 1.SSF
SU 1	-1.53	31,902	396202.48	4566613.84	1290.16	1.40	0.70	Uncorrected	Pro 6H	8/4/2016 0:00	08:48:09am	New	Sensor	08042016 - Class 1.SSF
SU 1	-1.53	31,900	396202.5	4566610.77	1290.671	1.40	0.70	Uncorrected	Pro 6H	8/4/2016 0:00	08:55:42am	New	Sensor	08042016 - Class 1.SSF
SU 1	-1.53	31,899	396196.46	4566611.34	1290.414	1.40	0.70	Uncorrected	Pro 6H	8/4/2016 0:00	08:51:24am	New	Sensor	08042016 - Class 1.SSF
SU 1	-1.53	31,895	396201.41	4566610.57	1290.93	1.40	0.70	Uncorrected	Pro 6H	8/4/2016 0:00	08:57:45am	New	Sensor	08042016 - Class 1.SSF
SU 1	-1.53	31,893	396197.54	4566610.65	1290.451	1.40	0.70	Uncorrected	Pro 6H	8/4/2016 0:00	08:52:03am	New	Sensor	08042016 - Class 1.SSF
SU 1	-1.53	31,893	396201.76	4566613.08	1290.9	1.40	0.70	Uncorrected	Pro 6H	8/4/2016 0:00	08:59:21am	New	Sensor	08042016 - Class 1.SSF
SU 1	-1.53	31,891	396199.87	4566609.71	1290.155	1.40	0.70	Uncorrected	Pro 6H	8/4/2016 0:00	08:52:23am	New	Sensor	08042016 - Class 1.SSF
SU 1	-1.54	31,890	396199.78	4566609.9	1290.352	1.40	0.70	Uncorrected	Pro 6H	8/4/2016 0:00	08:50:55am	New	Sensor	08042016 - Class 1.SSF
SU 1	-1.54	31,890	396202.47	4566611.5	1290.883	1.40	0.70	Uncorrected	Pro 6H	8/4/2016 0:00	08:56:00am	New	Sensor	08042016 - Class 1.SSF
SU 1	-1.54	31,888	396198.9	4566614.31	1290.081	1.40	0.70	Uncorrected	Pro 6H	8/4/2016 0:00	08:46:02am	New	Sensor	08042016 - Class 1.SSF
SU 1	-1.54	31,887	396201.61	4566611.58	1290.937	1.40	0.70	Uncorrected	Pro 6H	8/4/2016 0:00	08:57:43am	New	Sensor	08042016 - Class 1.SSF
SU 1	-1.54	31,886	396199.08	4566610.27	1290.377	1.40	0.70	Uncorrected	Pro 6H	8/4/2016 0:00	08:51:39am	New	Sensor	08042016 - Class 1.SSF
SU 1	-1.54	31,881	396201.33	4566609.47	1290.036	1.40	0.70	Uncorrected	Pro 6H	8/4/2016 0:00	08:32:46am	New	Sensor	08042016 - Class 1.SSF
SU 1	-1.54	31,870	396203.14	4566613.91	1290.162	1.20	0.60	Uncorrected	Pro 6H	8/4/2016 0:00	08:20:56am	New	Sensor	08042016 - Class 1.SSF
SU 1	-1.54	31,866	396201.52	4566613.09	1290.931	1.40	0.70	Uncorrected	Pro 6H	8/4/2016 0:00	08:59:39am	New	Sensor	08042016 - Class 1.SSF
SU 1	-1.54	31,866	396196.81	4566614.37	1291.184	1.40	0.70	Uncorrected	Pro 6H	8/4/2016 0:00	09:09:32am	New	Sensor	08042016 - Class 1.SSF
SU 1	-1.54	31,865	396199.74	4566614.86	1290.185	1.40	0.70	Uncorrected	Pro 6H	8/4/2016 0:00	08:46:47am	New	Sensor	08042016 - Class 1.SSF

SU	Z-Score	CPM	Easting	Northing	MSL	PDOP	HDOP	CorrType	RcvrType	GPS_Date	GPS_Time	Update	FeatName	Datafile
SU 1	-1.54	31,864	396201.82	4566611.83	1290.97	1.40	0.70	Uncorrected	Pro 6H	8/4/2016 0:00	08:57:22am	New	Sensor	08042016 - Class 1.SSF
SU 1	-1.55	31,853	396201.85	4566609.55	1290.754	1.40	0.70	Uncorrected	Pro 6H	8/4/2016 0:00	08:55:49am	New	Sensor	08042016 - Class 1.SSF
SU 1	-1.55	31,848	396202.25	4566609.28	1289.935	1.40	0.70	Uncorrected	Pro 6H	8/4/2016 0:00	08:31:49am	New	Sensor	08042016 - Class 1.SSF
SU 1	-1.55	31,846	396198.28	4566610.49	1290.405	1.40	0.70	Uncorrected	Pro 6H	8/4/2016 0:00	08:52:00am	New	Sensor	08042016 - Class 1.SSF
SU 1	-1.55	31,840	396194.52	4566610.49	1291.437	1.40	0.70	Uncorrected	Pro 6H	8/4/2016 0:00	09:10:11am	New	Sensor	08042016 - Class 1.SSF
SU 1	-1.55	31,834	396198.66	4566614.56	1290.066	1.40	0.70	Uncorrected	Pro 6H	8/4/2016 0:00	08:45:35am	New	Sensor	08042016 - Class 1.SSF
SU 1	-1.55	31,832	396196.77	4566615.59	1290.242	1.40	0.70	Uncorrected	Pro 6H	8/4/2016 0:00	08:43:05am	New	Sensor	08042016 - Class 1.SSF
SU 1	-1.56	31,821	396201.46	4566614.93	1289.952	1.40	0.70	Uncorrected	Pro 6H	8/4/2016 0:00	08:49:18am	New	Sensor	08042016 - Class 1.SSF
SU 1	-1.56	31,814	396200.23	4566609.62	1290.378	1.40	0.70	Uncorrected	Pro 6H	8/4/2016 0:00	08:50:27am	New	Sensor	08042016 - Class 1.SSF
SU 1	-1.57	31,795	396200.5	4566609.25	1291.268	1.40	0.80	Uncorrected	Pro 6H	8/4/2016 0:00	09:23:00am	New	Sensor	08042016 - Class 1.SSF
SU 1	-1.57	31,794	396201.8	4566614.88	1290.614	1.20	0.60	Uncorrected	Pro 6H	8/4/2016 0:00	08:19:16am	New	Sensor	08042016 - Class 1.SSF
SU 1	-1.57	31,792	396195.02	4566612.24	1290.498	1.40	0.70	Uncorrected	Pro 6H	8/4/2016 0:00	08:51:27am	New	Sensor	08042016 - Class 1.SSF
SU 1	-1.57	31,792	396203.25	4566611.75	1290.332	1.40	0.70	Uncorrected	Pro 6H	8/4/2016 0:00	08:54:48am	New	Sensor	08042016 - Class 1.SSF
SU 1	-1.57	31,788	396201.6	4566612.59	1290.79	1.40	0.70	Uncorrected	Pro 6H	8/4/2016 0:00	08:58:52am	New	Sensor	08042016 - Class 1.SSF
SU 1	-1.57	31,783	396198.82	4566610.3	1290.432	1.40	0.70	Uncorrected	Pro 6H	8/4/2016 0:00	08:51:38am	New	Sensor	08042016 - Class 1.SSF
SU 1	-1.57	31,777	396201.46	4566610.3	1290.96	1.40	0.70	Uncorrected	Pro 6H	8/4/2016 0:00	08:57:15am	New	Sensor	08042016 - Class 1.SSF
SU 1	-1.57	31,772	396200.2	4566614.59	1290.194	1.40	0.70	Uncorrected	Pro 6H	8/4/2016 0:00	08:46:48am	New	Sensor	08042016 - Class 1.SSF
SU 1	-1.57	31,772	396197.53	4566610.78	1290.378	1.40	0.70	Uncorrected	Pro 6H	8/4/2016 0:00	08:51:36am	New	Sensor	08042016 - Class 1.SSF
SU 1	-1.57	31,770	396201.59	4566613.75	1290.735	1.40	0.70	Uncorrected	Pro 6H	8/4/2016 0:00	09:01:47am	New	Sensor	08042016 - Class 1.SSF
SU 1	-1.57	31,768	396204.09	4566613.44	1290.204	1.40	0.70	Uncorrected	Pro 6H	8/4/2016 0:00	08:38:12am	New	Sensor	08042016 - Class 1.SSF
SU 1	-1.57	31,768	396199.9	4566613.24	1290.098	1.40	0.70	Uncorrected	Pro 6H	8/4/2016 0:00	08:43:39am	New	Sensor	08042016 - Class 1.SSF
SU 1	-1.57	31,768	396201.97	4566613.5	1290.249	1.40	0.70	Uncorrected	Pro 6H	8/4/2016 0:00	08:46:51am	New	Sensor	08042016 - Class 1.SSF
SU 1	-1.57	31,768	396201	4566612.67	1290.795	1.40	0.70	Uncorrected	Pro 6H	8/4/2016 0:00	09:00:42am	New	Sensor	08042016 - Class 1.SSF
SU 1	-1.57	31,766	396199.3	4566609.32	1290.443	1.40	0.70	Uncorrected	Pro 6H	8/4/2016 0:00	08:53:12am	New	Sensor	08042016 - Class 1.SSF
SU 1	-1.57	31,766	396203.11	4566612.17	1290.704	1.40	0.70	Uncorrected	Pro 6H	8/4/2016 0:00	08:55:39am	New	Sensor	08042016 - Class 1.SSF
SU 1	-1.58	31,758	396201.56	4566614.62	1290.082	1.40	0.70	Uncorrected	Pro 6H	8/4/2016 0:00	08:48:45am	New	Sensor	08042016 - Class 1.SSF
SU 1	-1.58	31,750	396203.61	4566610.68	1290.177	1.50	0.80	Uncorrected	Pro 6H	8/4/2016 0:00	08:36:08am	New	Sensor	08042016 - Class 1.SSF
SU 1	-1.58	31,750	396195.15	4566612.53	1290.333	1.40	0.70	Uncorrected	Pro 6H	8/4/2016 0:00	08:41:49am	New	Sensor	08042016 - Class 1.SSF
SU 1	-1.58	31,748	396198.15	4566610.8	1290.484	1.40	0.70	Uncorrected	Pro 6H	8/4/2016 0:00	08:50:32am	New	Sensor	08042016 - Class 1.SSF
SU 1	-1.58	31,746	396196.82	4566615.44	1290.275	1.40	0.70	Uncorrected	Pro 6H	8/4/2016 0:00	08:41:36am	New	Sensor	08042016 - Class 1.SSF
SU 1	-1.58	31,745	396195.43	4566611.31	1290.563	1.40	0.70	Uncorrected	Pro 6H	8/4/2016 0:00	08:53:22am	New	Sensor	08042016 - Class 1.SSF
SU 1	-1.58	31,744	396204.69	4566610.33	1290.065	1.40	0.70	Uncorrected	Pro 6H	8/4/2016 0:00	08:34:21am	New	Sensor	08042016 - Class 1.SSF
SU 1	-1.58	31,744	396201.93	4566612.33	1290.885	1.40	0.70	Uncorrected	Pro 6H	8/4/2016 0:00	08:57:19am	New	Sensor	08042016 - Class 1.SSF
SU 1	-1.58	31,743	396202.45	4566612.25	1290.167	1.40	0.70	Uncorrected	Pro 6H	8/4/2016 0:00	08:45:54am	New	Sensor	08042016 - Class 1.SSF
SU 1	-1.58	31,742	396201.84	4566612.36	1290.893	1.40	0.70	Uncorrected	Pro 6H	8/4/2016 0:00	08:58:00am	New	Sensor	08042016 - Class 1.SSF
SU 1	-1.58	31,738	396203.58	4566610.7	1290.299	1.40	0.70	Uncorrected	Pro 6H	8/4/2016 0:00	08:39:26am	New	Sensor	08042016 - Class 1.SSF
SU 1	-1.58	31,735	396203.96	4566610.36	1290.007	1.40	0.70	Uncorrected	Pro 6H	8/4/2016 0:00	08:35:27am	New	Sensor	08042016 - Class 1.SSF
SU 1	-1.59	31,734	396203.73	4566610.29	1290.182	1.50	0.80	Uncorrected	Pro 6H	8/4/2016 0:00	08:34:55am	New	Sensor	08042016 - Class 1.SSF
SU 1	-1.59	31,732	396196.64	4566611.59	1290.469	1.40	0.70	Uncorrected	Pro 6H	8/4/2016 0:00	08:50:48am	New	Sensor	08042016 - Class 1.SSF
SU 1	-1.59	31,725	396204.55	4566610.34	1290.084	1.40	0.70	Uncorrected	Pro 6H	8/4/2016 0:00	08:34:48am	New	Sensor	08042016 - Class 1.SSF
SU 1	-1.59	31,724	396199.84	4566615.62	1290.043	1.40	0.70	Uncorrected	Pro 6H	8/4/2016 0:00	08:48:48am	New	Sensor	08042016 - Class 1.SSF
SU 1	-1.59	31,720	396197.75	4566610.58	1290.394	1.40	0.70	Uncorrected	Pro 6H	8/4/2016 0:00	08:52:56am	New	Sensor	08042016 - Class 1.SSF
SU 1	-1.59	31,719	396201.49	4566615.22	1290.158	1.20	0.60	Uncorrected	Pro 6H	8/4/2016 0:00	08:20:52am	New	Sensor	08042016 - Class 1.SSF
SU 1	-1.59	31,718	396200.32	4566614.59	1290.277	1.40	0.70	Uncorrected	Pro 6H	8/4/2016 0:00	08:47:05am	New	Sensor	08042016 - Class 1.SSF
SU 1	-1.59	31,717	396201.74	4566609.9	1290.842	1.40	0.70	Uncorrected	Pro 6H	8/4/2016 0:00	08:56:45am	New	Sensor	08042016 - Class 1.SSF
SU 1	-1.59	31,708	396203.97	4566611.59	1290.1	1.40	0.70	Uncorrected	Pro 6H	8/4/2016 0:00	08:38:00am	New	Sensor	08042016 - Class 1.SSF
SU 1	-1.6	31,698	396201.87	4566611.99	1290.904	1.40	0.70	Uncorrected	Pro 6H	8/4/2016 0:00	08:57:18am	New	Sensor	08042016 - Class 1.SSF
SU 1	-1.6	31,696	396204.09	4566609.35	1290.38	1.40	0.70	Uncorrected	Pro 6H	8/4/2016 0:00	08:31:29am	New	Sensor	08042016 - Class 1.SSF
SU 1	-1.6	31,694	396201.5	4566611.1	1290.999	1.40	0.70	Uncorrected	Pro 6H	8/4/2016 0:00	08:57:35am	New	Sensor	08042016 - Class 1.SSF
SU 1	-1.6	31,693	396199.04	4566610.38	1290.435	1.40	0.70	Uncorrected	Pro 6H	8/4/2016 0:00	08:50:30am	New	Sensor	08042016 - Class 1.SSF
SU 1	-1.6	31,690	396200.07	4566609.4	1290.076	1.40	0.70	Uncorrected	Pro 6H	8/4/2016 0:00	08:32:41am	New	Sensor	08042016 - Class 1.SSF
SU 1	-1.6	31,689	396204.12	4566612.98	1290.219	1.40	0.70	Uncorrected	Pro 6H	8/4/2016 0:00	08:38:59am	New	Sensor	08042016 - Class 1.SSF

SU	Z-Score	CPM	Easting	Northing	MSL	PDOP	HDOP	CorrType	RcvrType	GPS_Date	GPS_Time	Update	FeatName	Datafile
SU 1	-1.6	31,678	396201.52	4566614.49	1290.183	1.40	0.70	Uncorrected	Pro 6H	8/4/2016 0:00	08:47:55am	New	Sensor	08042016 - Class 1.SSF
SU 1	-1.6	31,676	396201.79	4566613.2	1290.813	1.40	0.70	Uncorrected	Pro 6H	8/4/2016 0:00	08:58:55am	New	Sensor	08042016 - Class 1.SSF
SU 1	-1.6	31,675	396203.86	4566610.44	1290.228	1.40	0.70	Uncorrected	Pro 6H	8/4/2016 0:00	08:39:53am	New	Sensor	08042016 - Class 1.SSF
SU 1	-1.61	31,670	396203.3	4566610.6	1290.058	1.50	0.80	Uncorrected	Pro 6H	8/4/2016 0:00	08:35:32am	New	Sensor	08042016 - Class 1.SSF
SU 1	-1.61	31,670	396195.71	4566613.73	1290.264	1.40	0.70	Uncorrected	Pro 6H	8/4/2016 0:00	08:49:59am	New	Sensor	08042016 - Class 1.SSF
SU 1	-1.61	31,670	396198.09	4566610.62	1290.409	1.40	0.70	Uncorrected	Pro 6H	8/4/2016 0:00	08:51:21am	New	Sensor	08042016 - Class 1.SSF
SU 1	-1.61	31,665	396201.1	4566610.02	1291.012	1.40	0.70	Uncorrected	Pro 6H	8/4/2016 0:00	08:57:33am	New	Sensor	08042016 - Class 1.SSF
SU 1	-1.61	31,661	396200.96	4566611.47	1290.836	1.40	0.70	Uncorrected	Pro 6H	8/4/2016 0:00	08:59:11am	New	Sensor	08042016 - Class 1.SSF
SU 1	-1.61	31,658	396202.28	4566611.35	1290.789	1.40	0.70	Uncorrected	Pro 6H	8/4/2016 0:00	08:56:22am	New	Sensor	08042016 - Class 1.SSF
SU 1	-1.61	31,656	396197.73	4566614.38	1291.034	1.40	0.70	Uncorrected	Pro 6H	8/4/2016 0:00	09:08:22am	New	Sensor	08042016 - Class 1.SSF
SU 1	-1.61	31,650	396203.46	4566611.93	1290.329	1.40	0.70	Uncorrected	Pro 6H	8/4/2016 0:00	08:54:47am	New	Sensor	08042016 - Class 1.SSF
SU 1	-1.61	31,650	396199.46	4566614.3	1290.966	1.40	0.70	Uncorrected	Pro 6H	8/4/2016 0:00	09:05:55am	New	Sensor	08042016 - Class 1.SSF
SU 1	-1.61	31,649	396202.24	4566612.94	1290.99	1.40	0.70	Uncorrected	Pro 6H	8/4/2016 0:00	08:57:39am	New	Sensor	08042016 - Class 1.SSF
SU 1	-1.61	31,642	396202.33	4566613.26	1290.261	1.40	0.70	Uncorrected	Pro 6H	8/4/2016 0:00	08:46:53am	New	Sensor	08042016 - Class 1.SSF
SU 1	-1.62	31,636	396205.11	4566610.92	1290.027	1.40	0.70	Uncorrected	Pro 6H	8/4/2016 0:00	08:36:00am	New	Sensor	08042016 - Class 1.SSF
SU 1	-1.62	31,636	396203.67	4566613.38	1290.106	1.40	0.70	Uncorrected	Pro 6H	8/4/2016 0:00	08:48:33am	New	Sensor	08042016 - Class 1.SSF
SU 1	-1.62	31,633	396201.64	4566611.29	1290.883	1.40	0.70	Uncorrected	Pro 6H	8/4/2016 0:00	08:57:17am	New	Sensor	08042016 - Class 1.SSF
SU 1	-1.62	31,629	396201.68	4566615.08	1290.604	1.20	0.60	Uncorrected	Pro 6H	8/4/2016 0:00	08:19:19am	New	Sensor	08042016 - Class 1.SSF
SU 1	-1.62	31,616	396203.33	4566611.84	1290.079	1.40	0.70	Uncorrected	Pro 6H	8/4/2016 0:00	08:45:52am	New	Sensor	08042016 - Class 1.SSF
SU 1	-1.63	31,609	396201.29	4566612.31	1290.873	1.40	0.70	Uncorrected	Pro 6H	8/4/2016 0:00	08:59:36am	New	Sensor	08042016 - Class 1.SSF
SU 1	-1.63	31,607	396202.82	4566609.63	1289.994	1.40	0.70	Uncorrected	Pro 6H	8/4/2016 0:00	08:32:50am	New	Sensor	08042016 - Class 1.SSF
SU 1	-1.63	31,591	396204.51	4566611.53	1290.108	1.40	0.70	Uncorrected	Pro 6H	8/4/2016 0:00	08:37:34am	New	Sensor	08042016 - Class 1.SSF
SU 1	-1.63	31,588	396203.23	4566611.32	1290.329	1.40	0.70	Uncorrected	Pro 6H	8/4/2016 0:00	08:54:49am	New	Sensor	08042016 - Class 1.SSF
SU 1	-1.63	31,587	396202.38	4566609.56	1290.461	1.40	0.70	Uncorrected	Pro 6H	8/4/2016 0:00	08:55:07am	New	Sensor	08042016 - Class 1.SSF
SU 1	-1.63	31,586	396202.61	4566611.76	1290.128	1.40	0.70	Uncorrected	Pro 6H	8/4/2016 0:00	08:37:39am	New	Sensor	08042016 - Class 1.SSF
SU 1	-1.63	31,583	396202.21	4566611.93	1290.772	1.40	0.70	Uncorrected	Pro 6H	8/4/2016 0:00	08:56:41am	New	Sensor	08042016 - Class 1.SSF
SU 1	-1.64	31,576	396199.91	4566615.52	1290.127	1.40	0.70	Uncorrected	Pro 6H	8/4/2016 0:00	08:47:51am	New	Sensor	08042016 - Class 1.SSF
SU 1	-1.64	31,573	396202.88	4566611.52	1290.171	1.40	0.70	Uncorrected	Pro 6H	8/4/2016 0:00	08:43:47am	New	Sensor	08042016 - Class 1.SSF
SU 1	-1.64	31,569	396203.75	4566611.32	1290.109	1.40	0.70	Uncorrected	Pro 6H	8/4/2016 0:00	08:37:36am	New	Sensor	08042016 - Class 1.SSF
SU 1	-1.64	31,561	396199.65	4566616.47	1290.189	1.20	0.60	Uncorrected	Pro 6H	8/4/2016 0:00	08:20:48am	New	Sensor	08042016 - Class 1.SSF
SU 1	-1.64	31,559	396203.13	4566611.47	1290.109	1.40	0.70	Uncorrected	Pro 6H	8/4/2016 0:00	08:37:11am	New	Sensor	08042016 - Class 1.SSF
SU 1	-1.64	31,553	396201.12	4566613.85	1290.787	1.40	0.70	Uncorrected	Pro 6H	8/4/2016 0:00	09:01:25am	New	Sensor	08042016 - Class 1.SSF
SU 1	-1.64	31,552	396202.38	4566612.5	1291.051	1.40	0.70	Uncorrected	Pro 6H	8/4/2016 0:00	08:57:01am	New	Sensor	08042016 - Class 1.SSF
SU 1	-1.65	31,538	396202.61	4566612.05	1290.79	1.40	0.70	Uncorrected	Pro 6H	8/4/2016 0:00	08:56:16am	New	Sensor	08042016 - Class 1.SSF
SU 1	-1.65	31,534	396203.83	4566613.21	1290.212	1.40	0.70	Uncorrected	Pro 6H	8/4/2016 0:00	08:38:18am	New	Sensor	08042016 - Class 1.SSF
SU 1	-1.65	31,533	396197.8	4566614.67	1290.214	1.40	0.70	Uncorrected	Pro 6H	8/4/2016 0:00	08:43:33am	New	Sensor	08042016 - Class 1.SSF
SU 1	-1.65	31,531	396196.74	4566615.37	1290.343	1.40	0.70	Uncorrected	Pro 6H	8/4/2016 0:00	08:41:18am	New	Sensor	08042016 - Class 1.SSF
SU 1	-1.65	31,528	396197.75	4566614.73	1290.091	1.40	0.70	Uncorrected	Pro 6H	8/4/2016 0:00	08:45:20am	New	Sensor	08042016 - Class 1.SSF
SU 1	-1.65	31,527	396201	4566610.37	1290.926	1.40	0.70	Uncorrected	Pro 6H	8/4/2016 0:00	08:58:11am	New	Sensor	08042016 - Class 1.SSF
SU 1	-1.66	31,516	396202.78	4566612.88	1290.769	1.40	0.70	Uncorrected	Pro 6H	8/4/2016 0:00	08:56:19am	New	Sensor	08042016 - Class 1.SSF
SU 1	-1.66	31,512	396202.42	4566609.43	1290.091	1.40	0.70	Uncorrected	Pro 6H	8/4/2016 0:00	08:32:33am	New	Sensor	08042016 - Class 1.SSF
SU 1	-1.66	31,511	396198.18	4566614.83	1290.101	1.40	0.70	Uncorrected	Pro 6H	8/4/2016 0:00	08:45:33am	New	Sensor	08042016 - Class 1.SSF
SU 1	-1.66	31,497	396200.31	4566615.34	1290.05	1.40	0.70	Uncorrected	Pro 6H	8/4/2016 0:00	08:48:47am	New	Sensor	08042016 - Class 1.SSF
SU 1	-1.66	31,497	396201.82	4566612.91	1290.786	1.40	0.70	Uncorrected	Pro 6H	8/4/2016 0:00	08:58:53am	New	Sensor	08042016 - Class 1.SSF
SU 1	-1.66	31,496	396200.83	4566614.49	1290.18	1.40	0.70	Uncorrected	Pro 6H	8/4/2016 0:00	08:47:39am	New	Sensor	08042016 - Class 1.SSF
SU 1	-1.66	31,490	396202.46	4566611.6	1290.112	1.40	0.70	Uncorrected	Pro 6H	8/4/2016 0:00	08:38:04am	New	Sensor	08042016 - Class 1.SSF
SU 1	-1.67	31,485	396201.38	4566611.33	1290.881	1.40	0.70	Uncorrected	Pro 6H	8/4/2016 0:00	08:57:55am	New	Sensor	08042016 - Class 1.SSF
SU 1	-1.67	31,481	396205.27	4566610.23	1290.009	1.40	0.70	Uncorrected	Pro 6H	8/4/2016 0:00	08:33:23am	New	Sensor	08042016 - Class 1.SSF
SU 1	-1.67	31,480	396201.43	4566611.66	1290.837	1.40	0.70	Uncorrected	Pro 6H	8/4/2016 0:00	08:58:39am	New	Sensor	08042016 - Class 1.SSF
SU 1	-1.67	31,475	396201.03	4566615.32	1289.946	1.40	0.70	Uncorrected	Pro 6H	8/4/2016 0:00	08:49:19am	New	Sensor	08042016 - Class 1.SSF
SU 1	-1.67	31,465	396201.74	4566613.15	1290.91	1.40	0.70	Uncorrected	Pro 6H	8/4/2016 0:00	08:59:38am	New	Sensor	08042016 - Class 1.SSF
SU 1	-1.67	31,460	396198.69	4566610.43	1290.369	1.40	0.70	Uncorrected	Pro 6H	8/4/2016 0:00	08:50:09am	New	Sensor	08042016 - Class 1.SSF

SU	Z-Score	CPM	Easting	Northing	MSL	PDOP	HDOP	CorrType	RcvrType	GPS_Date	GPS_Time	Update	FeatName	Datafile
SU 1	-1.67	31,458	396201.18	4566613.03	1290.925	1.40	0.70	Uncorrected	Pro 6H	8/4/2016 0:00	09:02:23am	New	Sensor	08042016 - Class 1.SSF
SU 1	-1.67	31,457	396203.84	4566613.22	1290.211	1.40	0.70	Uncorrected	Pro 6H	8/4/2016 0:00	08:38:17am	New	Sensor	08042016 - Class 1.SSF
SU 1	-1.68	31,452	396197.49	4566615.39	1290.271	1.40	0.70	Uncorrected	Pro 6H	8/4/2016 0:00	08:44:29am	New	Sensor	08042016 - Class 1.SSF
SU 1	-1.68	31,452	396204.15	4566612.52	1290.177	1.40	0.70	Uncorrected	Pro 6H	8/4/2016 0:00	08:47:31am	New	Sensor	08042016 - Class 1.SSF
SU 1	-1.68	31,446	396203.23	4566609.71	1290.069	1.40	0.70	Uncorrected	Pro 6H	8/4/2016 0:00	08:34:14am	New	Sensor	08042016 - Class 1.SSF
SU 1	-1.68	31,446	396201	4566609.4	1290.951	1.40	0.70	Uncorrected	Pro 6H	8/4/2016 0:00	08:57:13am	New	Sensor	08042016 - Class 1.SSF
SU 1	-1.68	31,436	396203.14	4566611.16	1290.108	1.40	0.70	Uncorrected	Pro 6H	8/4/2016 0:00	08:37:10am	New	Sensor	08042016 - Class 1.SSF
SU 1	-1.68	31,433	396201.85	4566612.07	1290.955	1.40	0.70	Uncorrected	Pro 6H	8/4/2016 0:00	08:57:37am	New	Sensor	08042016 - Class 1.SSF
SU 1	-1.68	31,432	396204.03	4566610.76	1290.049	1.50	0.80	Uncorrected	Pro 6H	8/4/2016 0:00	08:35:34am	New	Sensor	08042016 - Class 1.SSF
SU 1	-1.68	31,432	396202.51	4566611.44	1290.903	1.40	0.70	Uncorrected	Pro 6H	8/4/2016 0:00	08:56:01am	New	Sensor	08042016 - Class 1.SSF
SU 1	-1.68	31,427	396203.97	4566610.8	1290.157	1.50	0.80	Uncorrected	Pro 6H	8/4/2016 0:00	08:36:09am	New	Sensor	08042016 - Class 1.SSF
SU 1	-1.68	31,425	396203.32	4566610.94	1290.157	1.40	0.70	Uncorrected	Pro 6H	8/4/2016 0:00	08:37:09am	New	Sensor	08042016 - Class 1.SSF
SU 1	-1.68	31,425	396202.92	4566611.48	1290.131	1.40	0.70	Uncorrected	Pro 6H	8/4/2016 0:00	08:37:38am	New	Sensor	08042016 - Class 1.SSF
SU 1	-1.68	31,425	396199.82	4566612.51	1290.767	1.40	0.70	Uncorrected	Pro 6H	8/4/2016 0:00	09:03:20am	New	Sensor	08042016 - Class 1.SSF
SU 1	-1.69	31,408	396199.92	4566613.78	1290.168	1.40	0.70	Uncorrected	Pro 6H	8/4/2016 0:00	08:45:59am	New	Sensor	08042016 - Class 1.SSF
SU 1	-1.69	31,405	396203.68	4566612.5	1290.241	1.40	0.70	Uncorrected	Pro 6H	8/4/2016 0:00	08:38:38am	New	Sensor	08042016 - Class 1.SSF
SU 1	-1.69	31,404	396198.43	4566616.95	1290.119	1.40	0.70	Uncorrected	Pro 6H	8/4/2016 0:00	08:48:52am	New	Sensor	08042016 - Class 1.SSF
SU 1	-1.69	31,398	396203.73	4566609.59	1290.087	1.40	0.70	Uncorrected	Pro 6H	8/4/2016 0:00	08:32:29am	New	Sensor	08042016 - Class 1.SSF
SU 1	-1.69	31,395	396196.82	4566615.45	1290.275	1.40	0.70	Uncorrected	Pro 6H	8/4/2016 0:00	08:41:27am	New	Sensor	08042016 - Class 1.SSF
SU 1	-1.7	31,392	396203.95	4566609.7	1290.084	1.40	0.70	Uncorrected	Pro 6H	8/4/2016 0:00	08:32:28am	New	Sensor	08042016 - Class 1.SSF
SU 1	-1.7	31,380	396203.95	4566611.44	1290.097	1.40	0.70	Uncorrected	Pro 6H	8/4/2016 0:00	08:37:13am	New	Sensor	08042016 - Class 1.SSF
SU 1	-1.7	31,365	396203.43	4566611.7	1290.117	1.40	0.70	Uncorrected	Pro 6H	8/4/2016 0:00	08:45:49am	New	Sensor	08042016 - Class 1.SSF
SU 1	-1.7	31,365	396203.88	4566612.62	1290.294	1.40	0.70	Uncorrected	Pro 6H	8/4/2016 0:00	08:46:57am	New	Sensor	08042016 - Class 1.SSF
SU 1	-1.7	31,363	396196.72	4566615.31	1290.33	1.40	0.70	Uncorrected	Pro 6H	8/4/2016 0:00	08:41:20am	New	Sensor	08042016 - Class 1.SSF
SU 1	-1.71	31,359	396201.95	4566614.84	1290.157	1.20	0.60	Uncorrected	Pro 6H	8/4/2016 0:00	08:20:53am	New	Sensor	08042016 - Class 1.SSF
SU 1	-1.71	31,352	396204.51	4566609.56	1289.945	1.40	0.70	Uncorrected	Pro 6H	8/4/2016 0:00	08:31:54am	New	Sensor	08042016 - Class 1.SSF
SU 1	-1.71	31,352	396203.21	4566610.01	1290.115	1.40	0.70	Uncorrected	Pro 6H	8/4/2016 0:00	08:34:51am	New	Sensor	08042016 - Class 1.SSF
SU 1	-1.71	31,349	396202.57	4566611.43	1290.84	1.40	0.70	Uncorrected	Pro 6H	8/4/2016 0:00	08:56:03am	New	Sensor	08042016 - Class 1.SSF
SU 1	-1.71	31,339	396199.43	4566614.11	1290.045	1.40	0.70	Uncorrected	Pro 6H	8/4/2016 0:00	08:45:37am	New	Sensor	08042016 - Class 1.SSF
SU 1	-1.71	31,335	396197.35	4566614.9	1290.25	1.40	0.70	Uncorrected	Pro 6H	8/4/2016 0:00	08:43:32am	New	Sensor	08042016 - Class 1.SSF
SU 1	-1.72	31,323	396203.05	4566612.18	1290.466	1.40	0.70	Uncorrected	Pro 6H	8/4/2016 0:00	08:55:23am	New	Sensor	08042016 - Class 1.SSF
SU 1	-1.72	31,317	396203.22	4566612.77	1290.292	1.40	0.70	Uncorrected	Pro 6H	8/4/2016 0:00	08:46:55am	New	Sensor	08042016 - Class 1.SSF
SU 1	-1.72	31,315	396203.83	4566609.81	1290.014	1.40	0.70	Uncorrected	Pro 6H	8/4/2016 0:00	08:33:26am	New	Sensor	08042016 - Class 1.SSF
SU 1	-1.72	31,312	396199.46	4566614.07	1290.102	1.40	0.70	Uncorrected	Pro 6H	8/4/2016 0:00	08:46:01am	New	Sensor	08042016 - Class 1.SSF
SU 1	-1.72	31,310	396202.41	4566612.28	1290.081	1.40	0.70	Uncorrected	Pro 6H	8/4/2016 0:00	08:45:46am	New	Sensor	08042016 - Class 1.SSF
SU 1	-1.72	31,307	396202.47	4566613.22	1290.289	1.40	0.70	Uncorrected	Pro 6H	8/4/2016 0:00	08:47:01am	New	Sensor	08042016 - Class 1.SSF
SU 1	-1.72	31,300	396202.28	4566609.38	1290.558	1.40	0.70	Uncorrected	Pro 6H	8/4/2016 0:00	08:55:29am	New	Sensor	08042016 - Class 1.SSF
SU 1	-1.73	31,290	396202.83	4566610.1	1290.049	1.50	0.80	Uncorrected	Pro 6H	8/4/2016 0:00	08:35:30am	New	Sensor	08042016 - Class 1.SSF
SU 1	-1.73	31,287	396200.23	4566609.78	1290.458	1.40	0.70	Uncorrected	Pro 6H	8/4/2016 0:00	08:50:17am	New	Sensor	08042016 - Class 1.SSF
SU 1	-1.73	31,283	396201.91	4566615.18	1290.581	1.20	0.60	Uncorrected	Pro 6H	8/4/2016 0:00	08:19:12am	New	Sensor	08042016 - Class 1.SSF
SU 1	-1.73	31,279	396201.21	4566614.83	1290.064	1.40	0.70	Uncorrected	Pro 6H	8/4/2016 0:00	08:48:45am	New	Sensor	08042016 - Class 1.SSF
SU 1	-1.73	31,277	396197.63	4566615.05	1289.959	1.40	0.70	Uncorrected	Pro 6H	8/4/2016 0:00	08:45:05am	New	Sensor	08042016 - Class 1.SSF
SU 1	-1.73	31,273	396202.79	4566613.76	1290.062	1.40	0.70	Uncorrected	Pro 6H	8/4/2016 0:00	08:48:42am	New	Sensor	08042016 - Class 1.SSF
SU 1	-1.74	31,265	396204.06	4566610.66	1290.216	1.40	0.70	Uncorrected	Pro 6H	8/4/2016 0:00	08:39:56am	New	Sensor	08042016 - Class 1.SSF
SU 1	-1.74	31,261	396201.22	4566610.86	1290.901	1.40	0.70	Uncorrected	Pro 6H	8/4/2016 0:00	08:57:54am	New	Sensor	08042016 - Class 1.SSF
SU 1	-1.74	31,260	396203.61	4566611.73	1290.243	1.40	0.70	Uncorrected	Pro 6H	8/4/2016 0:00	08:39:12am	New	Sensor	08042016 - Class 1.SSF
SU 1	-1.74	31,256	396202.07	4566609.28	1290.726	1.40	0.70	Uncorrected	Pro 6H	8/4/2016 0:00	08:55:45am	New	Sensor	08042016 - Class 1.SSF
SU 1	-1.74	31,240	396203	4566611.54	1290.264	1.40	0.70	Uncorrected	Pro 6H	8/4/2016 0:00	08:38:55am	New	Sensor	08042016 - Class 1.SSF
SU 1	-1.75	31,237	396197.13	4566610.99	1290.418	1.40	0.70	Uncorrected	Pro 6H	8/4/2016 0:00	08:51:23am	New	Sensor	08042016 - Class 1.SSF
SU 1	-1.75	31,233	396204.53	4566612.29	1290.236	1.40	0.70	Uncorrected	Pro 6H	8/4/2016 0:00	08:39:43am	New	Sensor	08042016 - Class 1.SSF
SU 1	-1.75	31,232	396198.34	4566610.61	1290.909	1.40	0.70	Uncorrected	Pro 6H	8/4/2016 0:00	09:04:24am	New	Sensor	08042016 - Class 1.SSF
SU 1	-1.75	31,221	396203.79	4566613.09	1290.232	1.40	0.70	Uncorrected	Pro 6H	8/4/2016 0:00	08:38:20am	New	Sensor	08042016 - Class 1.SSF

SU	Z-Score	CPM	Easting	Northing	MSL	PDOP	HDOP	CorrType	RcvrType	GPS_Date	GPS_Time	Update	FeatName	Datafile
SU 1	-1.75	31,209	396198.85	4566613.99	1290.182	1.40	0.70	Uncorrected	Pro 6H	8/4/2016 0:00	08:43:36am	New	Sensor	08042016 - Class 1.SSF
SU 1	-1.76	31,200	396200.65	4566612.26	1290.797	1.40	0.70	Uncorrected	Pro 6H	8/4/2016 0:00	09:00:58am	New	Sensor	08042016 - Class 1.SSF
SU 1	-1.76	31,197	396196.81	4566615.44	1290.281	1.40	0.70	Uncorrected	Pro 6H	8/4/2016 0:00	08:41:30am	New	Sensor	08042016 - Class 1.SSF
SU 1	-1.76	31,194	396201.38	4566613.69	1290.235	1.40	0.70	Uncorrected	Pro 6H	8/4/2016 0:00	08:46:51am	New	Sensor	08042016 - Class 1.SSF
SU 1	-1.76	31,193	396201.59	4566612.86	1290.919	1.40	0.70	Uncorrected	Pro 6H	8/4/2016 0:00	08:59:22am	New	Sensor	08042016 - Class 1.SSF
SU 1	-1.76	31,179	396204.47	4566610.51	1289.988	1.40	0.70	Uncorrected	Pro 6H	8/4/2016 0:00	08:35:26am	New	Sensor	08042016 - Class 1.SSF
SU 1	-1.77	31,168	396203.84	4566610.84	1290.291	1.40	0.70	Uncorrected	Pro 6H	8/4/2016 0:00	08:39:40am	New	Sensor	08042016 - Class 1.SSF
SU 1	-1.77	31,158	396196.82	4566615.44	1290.279	1.40	0.70	Uncorrected	Pro 6H	8/4/2016 0:00	08:41:28am	New	Sensor	08042016 - Class 1.SSF
SU 1	-1.77	31,156	396202.17	4566612.64	1290.931	1.40	0.70	Uncorrected	Pro 6H	8/4/2016 0:00	08:57:20am	New	Sensor	08042016 - Class 1.SSF
SU 1	-1.78	31,140	396202.92	4566611.61	1290.465	1.40	0.70	Uncorrected	Pro 6H	8/4/2016 0:00	08:55:24am	New	Sensor	08042016 - Class 1.SSF
SU 1	-1.78	31,139	396203.13	4566611.88	1290.082	1.40	0.70	Uncorrected	Pro 6H	8/4/2016 0:00	08:45:48am	New	Sensor	08042016 - Class 1.SSF
SU 1	-1.78	31,139	396201.63	4566610.37	1291.045	1.40	0.70	Uncorrected	Pro 6H	8/4/2016 0:00	08:56:53am	New	Sensor	08042016 - Class 1.SSF
SU 1	-1.78	31,138	396200.59	4566612.96	1290.102	1.40	0.70	Uncorrected	Pro 6H	8/4/2016 0:00	08:43:41am	New	Sensor	08042016 - Class 1.SSF
SU 1	-1.78	31,138	396199.55	4566609.84	1290.851	1.40	0.70	Uncorrected	Pro 6H	8/4/2016 0:00	09:00:50am	New	Sensor	08042016 - Class 1.SSF
SU 1	-1.78	31,136	396203.15	4566613.04	1290.113	1.40	0.70	Uncorrected	Pro 6H	8/4/2016 0:00	08:47:35am	New	Sensor	08042016 - Class 1.SSF
SU 1	-1.78	31,134	396201.57	4566610.77	1290.912	1.40	0.70	Uncorrected	Pro 6H	8/4/2016 0:00	08:57:16am	New	Sensor	08042016 - Class 1.SSF
SU 1	-1.78	31,128	396203.91	4566612.59	1290.165	1.40	0.70	Uncorrected	Pro 6H	8/4/2016 0:00	08:47:31am	New	Sensor	08042016 - Class 1.SSF
SU 1	-1.78	31,125	396197.11	4566614.89	1290.317	1.40	0.70	Uncorrected	Pro 6H	8/4/2016 0:00	08:44:31am	New	Sensor	08042016 - Class 1.SSF
SU 1	-1.78	31,123	396204.11	4566610.41	1290.19	1.50	0.80	Uncorrected	Pro 6H	8/4/2016 0:00	08:34:56am	New	Sensor	08042016 - Class 1.SSF
SU 1	-1.78	31,115	396201.61	4566612.9	1290.832	1.40	0.70	Uncorrected	Pro 6H	8/4/2016 0:00	08:59:14am	New	Sensor	08042016 - Class 1.SSF
SU 1	-1.79	31,104	396202.79	4566612.42	1290.754	1.40	0.70	Uncorrected	Pro 6H	8/4/2016 0:00	08:56:17am	New	Sensor	08042016 - Class 1.SSF
SU 1	-1.79	31,100	396199.97	4566613.15	1290.246	1.40	0.70	Uncorrected	Pro 6H	8/4/2016 0:00	08:43:57am	New	Sensor	08042016 - Class 1.SSF
SU 1	-1.79	31,093	396203.64	4566610.17	1289.991	1.40	0.70	Uncorrected	Pro 6H	8/4/2016 0:00	08:35:28am	New	Sensor	08042016 - Class 1.SSF
SU 1	-1.79	31,092	396203.22	4566612.2	1290.515	1.40	0.70	Uncorrected	Pro 6H	8/4/2016 0:00	08:55:22am	New	Sensor	08042016 - Class 1.SSF
SU 1	-1.79	31,084	396204.15	4566609.69	1289.957	1.40	0.70	Uncorrected	Pro 6H	8/4/2016 0:00	08:32:53am	New	Sensor	08042016 - Class 1.SSF
SU 1	-1.8	31,078	396201.79	4566611.08	1290.958	1.40	0.70	Uncorrected	Pro 6H	8/4/2016 0:00	08:57:05am	New	Sensor	08042016 - Class 1.SSF
SU 1	-1.8	31,072	396202.96	4566609.57	1290.014	1.40	0.70	Uncorrected	Pro 6H	8/4/2016 0:00	08:33:28am	New	Sensor	08042016 - Class 1.SSF
SU 1	-1.8	31,062	396196.84	4566615.45	1290.27	1.40	0.70	Uncorrected	Pro 6H	8/4/2016 0:00	08:41:34am	New	Sensor	08042016 - Class 1.SSF
SU 1	-1.8	31,054	396203.56	4566609.31	1290.326	1.40	0.70	Uncorrected	Pro 6H	8/4/2016 0:00	08:31:30am	New	Sensor	08042016 - Class 1.SSF
SU 1	-1.81	31,049	396202.08	4566609.59	1290.482	1.40	0.70	Uncorrected	Pro 6H	8/4/2016 0:00	08:55:14am	New	Sensor	08042016 - Class 1.SSF
SU 1	-1.81	31,041	396202.35	4566612.87	1290.276	1.40	0.70	Uncorrected	Pro 6H	8/4/2016 0:00	08:46:29am	New	Sensor	08042016 - Class 1.SSF
SU 1	-1.81	31,038	396201.6	4566612.78	1290.079	1.40	0.70	Uncorrected	Pro 6H	8/4/2016 0:00	08:45:43am	New	Sensor	08042016 - Class 1.SSF
SU 1	-1.81	31,034	396203.82	4566611.29	1290.279	1.40	0.70	Uncorrected	Pro 6H	8/4/2016 0:00	08:39:27am	New	Sensor	08042016 - Class 1.SSF
SU 1	-1.81	31,033	396203.13	4566613.45	1290.176	1.40	0.70	Uncorrected	Pro 6H	8/4/2016 0:00	08:47:59am	New	Sensor	08042016 - Class 1.SSF
SU 1	-1.81	31,031	396201.62	4566611.84	1290.876	1.40	0.70	Uncorrected	Pro 6H	8/4/2016 0:00	08:57:56am	New	Sensor	08042016 - Class 1.SSF
SU 1	-1.81	31,028	396197.7	4566614.79	1290.1	1.40	0.70	Uncorrected	Pro 6H	8/4/2016 0:00	08:45:03am	New	Sensor	08042016 - Class 1.SSF
SU 1	-1.81	31,024	396196.87	4566615.45	1290.305	1.40	0.70	Uncorrected	Pro 6H	8/4/2016 0:00	08:41:23am	New	Sensor	08042016 - Class 1.SSF
SU 1	-1.81	31,022	396199.44	4566615.11	1290.22	1.40	0.70	Uncorrected	Pro 6H	8/4/2016 0:00	08:47:07am	New	Sensor	08042016 - Class 1.SSF
SU 1	-1.82	31,009	396203.55	4566609.6	1290.11	1.40	0.70	Uncorrected	Pro 6H	8/4/2016 0:00	08:32:30am	New	Sensor	08042016 - Class 1.SSF
SU 1	-1.82	31,009	396203.58	4566612.25	1290.199	1.40	0.70	Uncorrected	Pro 6H	8/4/2016 0:00	08:38:44am	New	Sensor	08042016 - Class 1.SSF
SU 1	-1.82	31,008	396203	4566613.34	1290.153	1.40	0.70	Uncorrected	Pro 6H	8/4/2016 0:00	08:48:07am	New	Sensor	08042016 - Class 1.SSF
SU 1	-1.82	31,005	396195.67	4566612.17	1290.574	1.40	0.70	Uncorrected	Pro 6H	8/4/2016 0:00	08:50:38am	New	Sensor	08042016 - Class 1.SSF
SU 1	-1.82	31,003	396202.71	4566611.4	1290.667	1.40	0.70	Uncorrected	Pro 6H	8/4/2016 0:00	08:55:41am	New	Sensor	08042016 - Class 1.SSF
SU 1	-1.82	31,000	396204.76	4566610.04	1289.982	1.40	0.70	Uncorrected	Pro 6H	8/4/2016 0:00	08:33:24am	New	Sensor	08042016 - Class 1.SSF
SU 1	-1.82	30,996	396202.12	4566609.95	1290.65	1.40	0.70	Uncorrected	Pro 6H	8/4/2016 0:00	08:55:33am	New	Sensor	08042016 - Class 1.SSF
SU 1	-1.82	30,992	396200.05	4566613.82	1290.06	1.40	0.70	Uncorrected	Pro 6H	8/4/2016 0:00	08:45:38am	New	Sensor	08042016 - Class 1.SSF
SU 1	-1.82	30,991	396201.78	4566611.1	1290.817	1.40	0.70	Uncorrected	Pro 6H	8/4/2016 0:00	08:56:34am	New	Sensor	08042016 - Class 1.SSF
SU 1	-1.83	30,980	396201.72	4566609.29	1290.037	1.40	0.70	Uncorrected	Pro 6H	8/4/2016 0:00	08:32:47am	New	Sensor	08042016 - Class 1.SSF
SU 1	-1.83	30,978	396206.47	4566609.24	1290.393	1.30	0.70	Uncorrected	Pro 6H	8/4/2016 0:00	08:30:15am	New	Sensor	08042016 - Class 1.SSF
SU 1	-1.83	30,974	396203.27	4566610.8	1290.269	1.40	0.70	Uncorrected	Pro 6H	8/4/2016 0:00	08:39:10am	New	Sensor	08042016 - Class 1.SSF
SU 1	-1.83	30,973	396201.64	4566611.98	1290.919	1.40	0.70	Uncorrected	Pro 6H	8/4/2016 0:00	08:58:20am	New	Sensor	08042016 - Class 1.SSF
SU 1	-1.83	30,963	396203.19	4566610.04	1290.026	1.40	0.70	Uncorrected	Pro 6H	8/4/2016 0:00	08:35:29am	New	Sensor	08042016 - Class 1.SSF

SU	Z-Score	CPM	Easting	Northing	MSL	PDOP	HDOP	CorrType	RcvrType	GPS_Date	GPS_Time	Update	FeatName	Datafile
SU 1	-1.83	30,961	396202.26	4566610.5	1290.816	1.40	0.70	Uncorrected	Pro 6H	8/4/2016 0:00	08:56:05am	New	Sensor	08042016 - Class 1.SSF
SU 1	-1.84	30,957	396203.18	4566611.73	1290.354	1.40	0.70	Uncorrected	Pro 6H	8/4/2016 0:00	08:55:00am	New	Sensor	08042016 - Class 1.SSF
SU 1	-1.84	30,951	396198.77	4566616.99	1290.079	1.40	0.70	Uncorrected	Pro 6H	8/4/2016 0:00	08:48:53am	New	Sensor	08042016 - Class 1.SSF
SU 1	-1.84	30,938	396202.75	4566609.94	1290.152	1.50	0.80	Uncorrected	Pro 6H	8/4/2016 0:00	08:34:52am	New	Sensor	08042016 - Class 1.SSF
SU 1	-1.85	30,925	396199.02	4566612.79	1291.036	1.40	0.70	Uncorrected	Pro 6H	8/4/2016 0:00	09:05:19am	New	Sensor	08042016 - Class 1.SSF
SU 1	-1.85	30,916	396205.16	4566611.65	1290.199	1.40	0.70	Uncorrected	Pro 6H	8/4/2016 0:00	08:40:12am	New	Sensor	08042016 - Class 1.SSF
SU 1	-1.85	30,915	396201.91	4566612	1290.216	1.40	0.70	Uncorrected	Pro 6H	8/4/2016 0:00	08:43:51am	New	Sensor	08042016 - Class 1.SSF
SU 1	-1.85	30,915	396201.36	4566612.09	1290.798	1.40	0.70	Uncorrected	Pro 6H	8/4/2016 0:00	08:58:51am	New	Sensor	08042016 - Class 1.SSF
SU 1	-1.85	30,911	396195.18	4566612.39	1290.555	1.40	0.70	Uncorrected	Pro 6H	8/4/2016 0:00	08:50:39am	New	Sensor	08042016 - Class 1.SSF
SU 1	-1.86	30,890	396203.28	4566611.85	1290.227	1.40	0.70	Uncorrected	Pro 6H	8/4/2016 0:00	08:38:40am	New	Sensor	08042016 - Class 1.SSF
SU 1	-1.86	30,880	396202.68	4566614.2	1290.164	1.20	0.60	Uncorrected	Pro 6H	8/4/2016 0:00	08:20:55am	New	Sensor	08042016 - Class 1.SSF
SU 1	-1.86	30,865	396196.84	4566615.45	1290.272	1.40	0.70	Uncorrected	Pro 6H	8/4/2016 0:00	08:41:35am	New	Sensor	08042016 - Class 1.SSF
SU 1	-1.87	30,858	396201.79	4566612.2	1290.857	1.40	0.70	Uncorrected	Pro 6H	8/4/2016 0:00	08:57:57am	New	Sensor	08042016 - Class 1.SSF
SU 1	-1.87	30,848	396195.43	4566612.22	1290.568	1.40	0.70	Uncorrected	Pro 6H	8/4/2016 0:00	08:50:42am	New	Sensor	08042016 - Class 1.SSF
SU 1	-1.87	30,843	396202.07	4566614.8	1290.165	1.40	0.70	Uncorrected	Pro 6H	8/4/2016 0:00	08:49:44am	New	Sensor	08042016 - Class 1.SSF
SU 1	-1.87	30,838	396202.17	4566609.86	1290.489	1.40	0.70	Uncorrected	Pro 6H	8/4/2016 0:00	08:55:13am	New	Sensor	08042016 - Class 1.SSF
SU 1	-1.87	30,834	396202.15	4566610.87	1290.731	1.40	0.70	Uncorrected	Pro 6H	8/4/2016 0:00	08:56:23am	New	Sensor	08042016 - Class 1.SSF
SU 1	-1.88	30,832	396200.27	4566613.13	1290.052	1.40	0.70	Uncorrected	Pro 6H	8/4/2016 0:00	08:43:40am	New	Sensor	08042016 - Class 1.SSF
SU 1	-1.88	30,830	396201.67	4566612.15	1290.928	1.40	0.70	Uncorrected	Pro 6H	8/4/2016 0:00	08:57:42am	New	Sensor	08042016 - Class 1.SSF
SU 1	-1.88	30,817	396202.13	4566612.12	1290.993	1.40	0.70	Uncorrected	Pro 6H	8/4/2016 0:00	08:57:03am	New	Sensor	08042016 - Class 1.SSF
SU 1	-1.88	30,814	396201.26	4566613.65	1290.798	1.40	0.70	Uncorrected	Pro 6H	8/4/2016 0:00	09:01:24am	New	Sensor	08042016 - Class 1.SSF
SU 1	-1.88	30,810	396201.85	4566615.09	1290.068	1.40	0.70	Uncorrected	Pro 6H	8/4/2016 0:00	08:49:31am	New	Sensor	08042016 - Class 1.SSF
SU 1	-1.89	30,795	396196.85	4566615.46	1290.273	1.40	0.70	Uncorrected	Pro 6H	8/4/2016 0:00	08:41:32am	New	Sensor	08042016 - Class 1.SSF
SU 1	-1.89	30,780	396203.83	4566612.42	1290.286	1.40	0.70	Uncorrected	Pro 6H	8/4/2016 0:00	08:46:57am	New	Sensor	08042016 - Class 1.SSF
SU 1	-1.89	30,774	396202.91	4566612.09	1290.788	1.40	0.70	Uncorrected	Pro 6H	8/4/2016 0:00	08:55:54am	New	Sensor	08042016 - Class 1.SSF
SU 1	-1.9	30,764	396201.52	4566611.63	1290.884	1.40	0.70	Uncorrected	Pro 6H	8/4/2016 0:00	08:58:14am	New	Sensor	08042016 - Class 1.SSF
SU 1	-1.9	30,758	396203.81	4566612.51	1290.239	1.40	0.70	Uncorrected	Pro 6H	8/4/2016 0:00	08:38:58am	New	Sensor	08042016 - Class 1.SSF
SU 1	-1.9	30,755	396202.03	4566609.38	1290.016	1.40	0.70	Uncorrected	Pro 6H	8/4/2016 0:00	08:32:48am	New	Sensor	08042016 - Class 1.SSF
SU 1	-1.9	30,752	396199.99	4566615.12	1290.156	1.40	0.70	Uncorrected	Pro 6H	8/4/2016 0:00	08:47:21am	New	Sensor	08042016 - Class 1.SSF
SU 1	-1.9	30,747	396203.65	4566609.9	1290.071	1.40	0.70	Uncorrected	Pro 6H	8/4/2016 0:00	08:34:13am	New	Sensor	08042016 - Class 1.SSF
SU 1	-1.91	30,737	396202.42	4566612.85	1290.833	1.40	0.70	Uncorrected	Pro 6H	8/4/2016 0:00	08:56:39am	New	Sensor	08042016 - Class 1.SSF
SU 1	-1.91	30,732	396196.94	4566614.96	1290.305	1.40	0.70	Uncorrected	Pro 6H	8/4/2016 0:00	08:43:30am	New	Sensor	08042016 - Class 1.SSF
SU 1	-1.91	30,732	396200.95	4566611.24	1290.834	1.40	0.70	Uncorrected	Pro 6H	8/4/2016 0:00	08:58:49am	New	Sensor	08042016 - Class 1.SSF
SU 1	-1.91	30,727	396203.07	4566610.8	1290.321	1.40	0.70	Uncorrected	Pro 6H	8/4/2016 0:00	08:54:50am	New	Sensor	08042016 - Class 1.SSF
SU 1	-1.91	30,726	396202.49	4566612.8	1290.183	1.40	0.70	Uncorrected	Pro 6H	8/4/2016 0:00	08:46:20am	New	Sensor	08042016 - Class 1.SSF
SU 1	-1.91	30,726	396202.06	4566611.33	1290.791	1.40	0.70	Uncorrected	Pro 6H	8/4/2016 0:00	08:56:42am	New	Sensor	08042016 - Class 1.SSF
SU 1	-1.91	30,714	396201.95	4566611.57	1290.95	1.40	0.70	Uncorrected	Pro 6H	8/4/2016 0:00	08:57:04am	New	Sensor	08042016 - Class 1.SSF
SU 1	-1.92	30,708	396203.21	4566611.35	1290.252	1.40	0.70	Uncorrected	Pro 6H	8/4/2016 0:00	08:39:08am	New	Sensor	08042016 - Class 1.SSF
SU 1	-1.92	30,703	396203.84	4566612.87	1290.252	1.40	0.70	Uncorrected	Pro 6H	8/4/2016 0:00	08:38:37am	New	Sensor	08042016 - Class 1.SSF
SU 1	-1.92	30,703	396198.77	4566615.96	1290.098	1.40	0.70	Uncorrected	Pro 6H	8/4/2016 0:00	08:47:44am	New	Sensor	08042016 - Class 1.SSF
SU 1	-1.92	30,693	396201.75	4566611.65	1290.963	1.40	0.70	Uncorrected	Pro 6H	8/4/2016 0:00	08:57:36am	New	Sensor	08042016 - Class 1.SSF
SU 1	-1.92	30,691	396203.2	4566611.54	1290.139	1.40	0.70	Uncorrected	Pro 6H	8/4/2016 0:00	08:38:02am	New	Sensor	08042016 - Class 1.SSF
SU 1	-1.93	30,669	396202.53	4566611.95	1290.771	1.40	0.70	Uncorrected	Pro 6H	8/4/2016 0:00	08:56:21am	New	Sensor	08042016 - Class 1.SSF
SU 1	-1.93	30,664	396201.2	4566609.26	1290.07	1.40	0.70	Uncorrected	Pro 6H	8/4/2016 0:00	08:32:36am	New	Sensor	08042016 - Class 1.SSF
SU 1	-1.93	30,648	396202.6	4566610.65	1290.472	1.40	0.70	Uncorrected	Pro 6H	8/4/2016 0:00	08:55:26am	New	Sensor	08042016 - Class 1.SSF
SU 1	-1.94	30,640	396202.27	4566614.52	1290.173	1.20	0.60	Uncorrected	Pro 6H	8/4/2016 0:00	08:20:54am	New	Sensor	08042016 - Class 1.SSF
SU 1	-1.94	30,640	396195.22	4566612.93	1290.368	1.40	0.70	Uncorrected	Pro 6H	8/4/2016 0:00	08:41:48am	New	Sensor	08042016 - Class 1.SSF
SU 1	-1.94	30,634	396203.65	4566609.51	1289.918	1.40	0.70	Uncorrected	Pro 6H	8/4/2016 0:00	08:31:52am	New	Sensor	08042016 - Class 1.SSF
SU 1	-1.94	30,618	396204.24	4566610.25	1290.08	1.40	0.70	Uncorrected	Pro 6H	8/4/2016 0:00	08:34:20am	New	Sensor	08042016 - Class 1.SSF
SU 1	-1.95	30,607	396196.82	4566615.09	1290.215	1.40	0.70	Uncorrected	Pro 6H	8/4/2016 0:00	08:44:05am	New	Sensor	08042016 - Class 1.SSF
SU 1	-1.95	30,603	396202.66	4566612	1290.847	1.40	0.70	Uncorrected	Pro 6H	8/4/2016 0:00	08:55:58am	New	Sensor	08042016 - Class 1.SSF
SU 1	-1.95	30,600	396203.42	4566611.76	1290.318	1.40	0.70	Uncorrected	Pro 6H	8/4/2016 0:00	08:54:46am	New	Sensor	08042016 - Class 1.SSF

SU	Z-Score	CPM	Easting	Northing	MSL	PDOP	HDOP	CorrType	RcvrType	GPS_Date	GPS_Time	Update	FeatName	Datafile
SU 1	-1.96	30,576	396203.18	4566610.34	1290.185	1.50	0.80	Uncorrected	Pro 6H	8/4/2016 0:00	08:34:54am	New	Sensor	08042016 - Class 1.SSF
SU 1	-1.96	30,576	396202.86	4566611.71	1290.1	1.40	0.70	Uncorrected	Pro 6H	8/4/2016 0:00	08:37:40am	New	Sensor	08042016 - Class 1.SSF
SU 1	-1.96	30,568	396203.34	4566609.67	1290.023	1.40	0.70	Uncorrected	Pro 6H	8/4/2016 0:00	08:33:27am	New	Sensor	08042016 - Class 1.SSF
SU 1	-1.96	30,562	396200.67	4566612.72	1290.186	1.40	0.70	Uncorrected	Pro 6H	8/4/2016 0:00	08:43:55am	New	Sensor	08042016 - Class 1.SSF
SU 1	-1.96	30,554	396202.92	4566614.02	1290.021	1.40	0.70	Uncorrected	Pro 6H	8/4/2016 0:00	08:49:03am	New	Sensor	08042016 - Class 1.SSF
SU 1	-1.97	30,552	396202.65	4566609.34	1289.914	1.40	0.70	Uncorrected	Pro 6H	8/4/2016 0:00	08:31:50am	New	Sensor	08042016 - Class 1.SSF
SU 1	-1.97	30,532	396202.1	4566609.6	1290.498	1.40	0.70	Uncorrected	Pro 6H	8/4/2016 0:00	08:55:15am	New	Sensor	08042016 - Class 1.SSF
SU 1	-1.97	30,530	396202.88	4566611.83	1290.262	1.40	0.70	Uncorrected	Pro 6H	8/4/2016 0:00	08:38:27am	New	Sensor	08042016 - Class 1.SSF
SU 1	-1.97	30,526	396201.95	4566612.78	1290.825	1.40	0.70	Uncorrected	Pro 6H	8/4/2016 0:00	08:58:35am	New	Sensor	08042016 - Class 1.SSF
SU 1	-1.98	30,504	396202.86	4566610.16	1290.161	1.50	0.80	Uncorrected	Pro 6H	8/4/2016 0:00	08:34:53am	New	Sensor	08042016 - Class 1.SSF
SU 1	-1.98	30,498	396201.38	4566611.89	1290.794	1.40	0.70	Uncorrected	Pro 6H	8/4/2016 0:00	08:58:33am	New	Sensor	08042016 - Class 1.SSF
SU 1	-1.98	30,495	396202.13	4566611.11	1290.796	1.40	0.70	Uncorrected	Pro 6H	8/4/2016 0:00	08:56:14am	New	Sensor	08042016 - Class 1.SSF
SU 1	-1.98	30,491	396201.69	4566612.06	1290.899	1.40	0.70	Uncorrected	Pro 6H	8/4/2016 0:00	08:58:15am	New	Sensor	08042016 - Class 1.SSF
SU 1	-1.99	30,487	396198.02	4566614.54	1290.223	1.40	0.70	Uncorrected	Pro 6H	8/4/2016 0:00	08:44:01am	New	Sensor	08042016 - Class 1.SSF
SU 1	-1.99	30,478	396202.78	4566610.02	1290.101	1.40	0.70	Uncorrected	Pro 6H	8/4/2016 0:00	08:33:32am	New	Sensor	08042016 - Class 1.SSF
SU 1	-1.99	30,478	396202.56	4566611.39	1290.893	1.40	0.70	Uncorrected	Pro 6H	8/4/2016 0:00	08:56:02am	New	Sensor	08042016 - Class 1.SSF
SU 1	-1.99	30,477	396202.96	4566612.05	1290.085	1.40	0.70	Uncorrected	Pro 6H	8/4/2016 0:00	08:45:47am	New	Sensor	08042016 - Class 1.SSF
SU 1	-2	30,457	396202.29	4566614.11	1290.187	1.40	0.70	Uncorrected	Pro 6H	8/4/2016 0:00	08:47:56am	New	Sensor	08042016 - Class 1.SSF
SU 1	-2	30,452	396202.71	4566609.37	1290.352	1.40	0.70	Uncorrected	Pro 6H	8/4/2016 0:00	08:54:53am	New	Sensor	08042016 - Class 1.SSF
SU 1	-2	30,445	396198.84	4566616.31	1289.97	1.40	0.70	Uncorrected	Pro 6H	8/4/2016 0:00	08:45:25am	New	Sensor	08042016 - Class 1.SSF
SU 1	-2	30,443	396202.03	4566614.69	1289.95	1.40	0.70	Uncorrected	Pro 6H	8/4/2016 0:00	08:49:17am	New	Sensor	08042016 - Class 1.SSF
SU 1	-2	30,434	396203.84	4566610.22	1290.093	1.40	0.70	Uncorrected	Pro 6H	8/4/2016 0:00	08:34:19am	New	Sensor	08042016 - Class 1.SSF
SU 1	-2	30,434	396202.63	4566613.28	1290.152	1.40	0.70	Uncorrected	Pro 6H	8/4/2016 0:00	08:47:35am	New	Sensor	08042016 - Class 1.SSF
SU 1	-2.01	30,423	396197.05	4566615.01	1290.28	1.40	0.70	Uncorrected	Pro 6H	8/4/2016 0:00	08:43:31am	New	Sensor	08042016 - Class 1.SSF
SU 1	-2.01	30,418	396197.85	4566614.68	1290.048	1.40	0.70	Uncorrected	Pro 6H	8/4/2016 0:00	08:45:21am	New	Sensor	08042016 - Class 1.SSF
SU 1	-2.01	30,416	396201.49	4566609.59	1290.832	1.40	0.70	Uncorrected	Pro 6H	8/4/2016 0:00	08:56:11am	New	Sensor	08042016 - Class 1.SSF
SU 1	-2.01	30,413	396199.46	4566610.2	1290.393	1.40	0.70	Uncorrected	Pro 6H	8/4/2016 0:00	08:50:29am	New	Sensor	08042016 - Class 1.SSF
SU 1	-2.01	30,411	396201.76	4566614.67	1290.165	1.40	0.70	Uncorrected	Pro 6H	8/4/2016 0:00	08:48:29am	New	Sensor	08042016 - Class 1.SSF
SU 1	-2.02	30,388	396202.64	4566609.41	1290.024	1.40	0.70	Uncorrected	Pro 6H	8/4/2016 0:00	08:33:29am	New	Sensor	08042016 - Class 1.SSF
SU 1	-2.02	30,386	396202.04	4566613.02	1290.144	1.40	0.70	Uncorrected	Pro 6H	8/4/2016 0:00	08:46:19am	New	Sensor	08042016 - Class 1.SSF
SU 1	-2.02	30,386	396201.21	4566609.5	1290.812	1.40	0.70	Uncorrected	Pro 6H	8/4/2016 0:00	08:56:30am	New	Sensor	08042016 - Class 1.SSF
SU 1	-2.02	30,382	396202.35	4566614.75	1290.053	1.40	0.70	Uncorrected	Pro 6H	8/4/2016 0:00	08:49:33am	New	Sensor	08042016 - Class 1.SSF
SU 1	-2.02	30,371	396197.85	4566610.44	1290.402	1.40	0.70	Uncorrected	Pro 6H	8/4/2016 0:00	08:52:01am	New	Sensor	08042016 - Class 1.SSF
SU 1	-2.02	30,369	396203.29	4566610.84	1290.064	1.40	0.70	Uncorrected	Pro 6H	8/4/2016 0:00	08:36:43am	New	Sensor	08042016 - Class 1.SSF
SU 1	-2.03	30,354	396203.71	4566610.85	1290.331	1.40	0.70	Uncorrected	Pro 6H	8/4/2016 0:00	08:39:39am	New	Sensor	08042016 - Class 1.SSF
SU 1	-2.03	30,353	396202.31	4566611.86	1290.994	1.40	0.70	Uncorrected	Pro 6H	8/4/2016 0:00	08:56:56am	New	Sensor	08042016 - Class 1.SSF
SU 1	-2.04	30,328	396202.78	4566611.79	1290.296	1.40	0.70	Uncorrected	Pro 6H	8/4/2016 0:00	08:38:25am	New	Sensor	08042016 - Class 1.SSF
SU 1	-2.04	30,325	396201.19	4566612.03	1290.821	1.40	0.70	Uncorrected	Pro 6H	8/4/2016 0:00	08:59:12am	New	Sensor	08042016 - Class 1.SSF
SU 1	-2.04	30,311	396201.39	4566611.33	1290.913	1.40	0.70	Uncorrected	Pro 6H	8/4/2016 0:00	08:58:02am	New	Sensor	08042016 - Class 1.SSF
SU 1	-2.05	30,302	396202.28	4566611.75	1290.197	1.40	0.70	Uncorrected	Pro 6H	8/4/2016 0:00	08:43:51am	New	Sensor	08042016 - Class 1.SSF
SU 1	-2.05	30,302	396200.9	4566613.06	1290.074	1.40	0.70	Uncorrected	Pro 6H	8/4/2016 0:00	08:45:42am	New	Sensor	08042016 - Class 1.SSF
SU 1	-2.06	30,271	396201.6	4566609.19	1290.722	1.40	0.70	Uncorrected	Pro 6H	8/4/2016 0:00	08:56:26am	New	Sensor	08042016 - Class 1.SSF
SU 1	-2.06	30,262	396203.82	4566610.12	1290.248	1.40	0.70	Uncorrected	Pro 6H	8/4/2016 0:00	08:39:55am	New	Sensor	08042016 - Class 1.SSF
SU 1	-2.06	30,257	396202.2	4566612	1290.814	1.40	0.70	Uncorrected	Pro 6H	8/4/2016 0:00	08:56:36am	New	Sensor	08042016 - Class 1.SSF
SU 1	-2.06	30,250	396199.49	4566615.49	1290.143	1.40	0.70	Uncorrected	Pro 6H	8/4/2016 0:00	08:47:19am	New	Sensor	08042016 - Class 1.SSF
SU 1	-2.06	30,244	396201.66	4566610.7	1290.841	1.40	0.70	Uncorrected	Pro 6H	8/4/2016 0:00	08:56:33am	New	Sensor	08042016 - Class 1.SSF
SU 1	-2.07	30,240	396202.59	4566611.62	1290.854	1.40	0.70	Uncorrected	Pro 6H	8/4/2016 0:00	08:55:59am	New	Sensor	08042016 - Class 1.SSF
SU 1	-2.07	30,229	396200.7	4566615.08	1290.054	1.40	0.70	Uncorrected	Pro 6H	8/4/2016 0:00	08:48:46am	New	Sensor	08042016 - Class 1.SSF
SU 1	-2.07	30,228	396202.84	4566609.93	1290.065	1.40	0.70	Uncorrected	Pro 6H	8/4/2016 0:00	08:34:17am	New	Sensor	08042016 - Class 1.SSF
SU 1	-2.07	30,227	396203.59	4566613.56	1290.157	1.20	0.60	Uncorrected	Pro 6H	8/4/2016 0:00	08:20:57am	New	Sensor	08042016 - Class 1.SSF
SU 1	-2.07	30,224	396201.8	4566613.27	1290.829	1.40	0.70	Uncorrected	Pro 6H	8/4/2016 0:00	08:58:54am	New	Sensor	08042016 - Class 1.SSF
SU 1	-2.07	30,213	396202	4566611.39	1290.994	1.40	0.70	Uncorrected	Pro 6H	8/4/2016 0:00	08:56:55am	New	Sensor	08042016 - Class 1.SSF

SU	Z-Score	CPM	Easting	Northing	MSL	PDOP	HDOP	CorrType	RcvrType	GPS_Date	GPS_Time	Update	FeatName	Datafile
SU 1	-2.08	30,187	396202.03	4566611.5	1290.798	1.40	0.70	Uncorrected	Pro 6H	8/4/2016 0:00	08:56:35am	New	Sensor	08042016 - Class 1.SSF
SU 1	-2.09	30,177	396203.27	4566610.07	1290.074	1.40	0.70	Uncorrected	Pro 6H	8/4/2016 0:00	08:34:18am	New	Sensor	08042016 - Class 1.SSF
SU 1	-2.1	30,146	396201.97	4566609.47	1290.638	1.40	0.70	Uncorrected	Pro 6H	8/4/2016 0:00	08:55:32am	New	Sensor	08042016 - Class 1.SSF
SU 1	-2.1	30,145	396202.07	4566614.05	1290.168	1.40	0.70	Uncorrected	Pro 6H	8/4/2016 0:00	08:48:09am	New	Sensor	08042016 - Class 1.SSF
SU 1	-2.1	30,128	396204.13	4566609.58	1289.937	1.40	0.70	Uncorrected	Pro 6H	8/4/2016 0:00	08:31:53am	New	Sensor	08042016 - Class 1.SSF
SU 1	-2.1	30,123	396203.43	4566611.18	1290.205	1.40	0.70	Uncorrected	Pro 6H	8/4/2016 0:00	08:39:11am	New	Sensor	08042016 - Class 1.SSF
SU 1	-2.11	30,115	396202.19	4566610.01	1290.501	1.40	0.70	Uncorrected	Pro 6H	8/4/2016 0:00	08:55:17am	New	Sensor	08042016 - Class 1.SSF
SU 1	-2.11	30,103	396201.41	4566615.25	1290.134	1.40	0.70	Uncorrected	Pro 6H	8/4/2016 0:00	08:41:02am	New	Sensor	08042016 - Class 1.SSF
SU 1	-2.11	30,101	396202.41	4566610.59	1290.748	1.40	0.70	Uncorrected	Pro 6H	8/4/2016 0:00	08:55:51am	New	Sensor	08042016 - Class 1.SSF
SU 1	-2.11	30,100	396204.13	4566610.84	1290.205	1.40	0.70	Uncorrected	Pro 6H	8/4/2016 0:00	08:39:52am	New	Sensor	08042016 - Class 1.SSF
SU 1	-2.12	30,061	396202.77	4566609.72	1290.089	1.40	0.70	Uncorrected	Pro 6H	8/4/2016 0:00	08:34:15am	New	Sensor	08042016 - Class 1.SSF
SU 1	-2.12	30,060	396201.51	4566610.02	1290.955	1.40	0.70	Uncorrected	Pro 6H	8/4/2016 0:00	08:57:07am	New	Sensor	08042016 - Class 1.SSF
SU 1	-2.12	30,056	396202.57	4566610.92	1290.398	1.40	0.70	Uncorrected	Pro 6H	8/4/2016 0:00	08:55:04am	New	Sensor	08042016 - Class 1.SSF
SU 1	-2.13	30,048	396202.86	4566609.49	1290.086	1.40	0.70	Uncorrected	Pro 6H	8/4/2016 0:00	08:32:32am	New	Sensor	08042016 - Class 1.SSF
SU 1	-2.13	30,039	396202.3	4566610.46	1290.642	1.40	0.70	Uncorrected	Pro 6H	8/4/2016 0:00	08:55:34am	New	Sensor	08042016 - Class 1.SSF
SU 1	-2.13	30,035	396202.71	4566614.5	1290.053	1.40	0.70	Uncorrected	Pro 6H	8/4/2016 0:00	08:49:33am	New	Sensor	08042016 - Class 1.SSF
SU 1	-2.13	30,033	396202.41	4566611.6	1290.806	1.40	0.70	Uncorrected	Pro 6H	8/4/2016 0:00	08:56:15am	New	Sensor	08042016 - Class 1.SSF
SU 1	-2.14	29,999	396203.22	4566611.88	1290.357	1.40	0.70	Uncorrected	Pro 6H	8/4/2016 0:00	08:55:01am	New	Sensor	08042016 - Class 1.SSF
SU 1	-2.14	29,999	396201.57	4566610.51	1290.985	1.40	0.70	Uncorrected	Pro 6H	8/4/2016 0:00	08:57:06am	New	Sensor	08042016 - Class 1.SSF
SU 1	-2.15	29,992	396201.11	4566610.75	1290.918	1.40	0.70	Uncorrected	Pro 6H	8/4/2016 0:00	08:58:12am	New	Sensor	08042016 - Class 1.SSF
SU 1	-2.15	29,977	396202.41	4566609.42	1290.05	1.40	0.70	Uncorrected	Pro 6H	8/4/2016 0:00	08:33:30am	New	Sensor	08042016 - Class 1.SSF
SU 1	-2.16	29,954	396202.59	4566610.53	1290.395	1.40	0.70	Uncorrected	Pro 6H	8/4/2016 0:00	08:55:05am	New	Sensor	08042016 - Class 1.SSF
SU 1	-2.16	29,951	396203.27	4566609.65	1289.992	1.40	0.70	Uncorrected	Pro 6H	8/4/2016 0:00	08:32:51am	New	Sensor	08042016 - Class 1.SSF
SU 1	-2.16	29,940	396202.95	4566611.79	1290.385	1.40	0.70	Uncorrected	Pro 6H	8/4/2016 0:00	08:55:02am	New	Sensor	08042016 - Class 1.SSF
SU 1	-2.16	29,937	396203.14	4566610.99	1290.266	1.40	0.70	Uncorrected	Pro 6H	8/4/2016 0:00	08:39:09am	New	Sensor	08042016 - Class 1.SSF
SU 1	-2.16	29,935	396202.35	4566610.3	1290.657	1.40	0.70	Uncorrected	Pro 6H	8/4/2016 0:00	08:55:43am	New	Sensor	08042016 - Class 1.SSF
SU 1	-2.17	29,916	396203.79	4566611.73	1290.093	1.40	0.70	Uncorrected	Pro 6H	8/4/2016 0:00	08:37:42am	New	Sensor	08042016 - Class 1.SSF
SU 1	-2.17	29,908	396201.93	4566610.28	1290.752	1.40	0.70	Uncorrected	Pro 6H	8/4/2016 0:00	08:56:24am	New	Sensor	08042016 - Class 1.SSF
SU 1	-2.17	29,905	396202.55	4566611.08	1290.752	1.40	0.70	Uncorrected	Pro 6H	8/4/2016 0:00	08:55:52am	New	Sensor	08042016 - Class 1.SSF
SU 1	-2.18	29,896	396201.5	4566610.27	1290.795	1.40	0.70	Uncorrected	Pro 6H	8/4/2016 0:00	08:56:32am	New	Sensor	08042016 - Class 1.SSF
SU 1	-2.18	29,879	396203.5	4566612.64	1290.284	1.40	0.70	Uncorrected	Pro 6H	8/4/2016 0:00	08:46:55am	New	Sensor	08042016 - Class 1.SSF
SU 1	-2.19	29,863	396202.07	4566609.76	1290.704	1.40	0.70	Uncorrected	Pro 6H	8/4/2016 0:00	08:55:44am	New	Sensor	08042016 - Class 1.SSF
SU 1	-2.19	29,842	396202.72	4566611.62	1290.296	1.40	0.70	Uncorrected	Pro 6H	8/4/2016 0:00	08:38:26am	New	Sensor	08042016 - Class 1.SSF
SU 1	-2.2	29,835	396202.74	4566611.2	1290.454	1.40	0.70	Uncorrected	Pro 6H	8/4/2016 0:00	08:55:25am	New	Sensor	08042016 - Class 1.SSF
SU 1	-2.21	29,778	396203.68	4566609.7	1289.976	1.40	0.70	Uncorrected	Pro 6H	8/4/2016 0:00	08:32:52am	New	Sensor	08042016 - Class 1.SSF
SU 1	-2.22	29,760	396203.5	4566611.45	1290.086	1.40	0.70	Uncorrected	Pro 6H	8/4/2016 0:00	08:37:12am	New	Sensor	08042016 - Class 1.SSF
SU 1	-2.23	29,743	396202.14	4566609.66	1290.517	1.40	0.70	Uncorrected	Pro 6H	8/4/2016 0:00	08:55:16am	New	Sensor	08042016 - Class 1.SSF
SU 1	-2.23	29,721	396202.79	4566610.89	1290.338	1.40	0.70	Uncorrected	Pro 6H	8/4/2016 0:00	08:54:58am	New	Sensor	08042016 - Class 1.SSF
SU 1	-2.23	29,715	396201.32	4566612.92	1290.079	1.40	0.70	Uncorrected	Pro 6H	8/4/2016 0:00	08:45:43am	New	Sensor	08042016 - Class 1.SSF
SU 1	-2.24	29,689	396203.1	4566611.93	1290.493	1.40	0.70	Uncorrected	Pro 6H	8/4/2016 0:00	08:55:21am	New	Sensor	08042016 - Class 1.SSF
SU 1	-2.26	29,625	396202.82	4566611.41	1290.382	1.40	0.70	Uncorrected	Pro 6H	8/4/2016 0:00	08:55:03am	New	Sensor	08042016 - Class 1.SSF
SU 1	-2.27	29,619	396202.17	4566612.08	1290.142	1.40	0.70	Uncorrected	Pro 6H	8/4/2016 0:00	08:43:45am	New	Sensor	08042016 - Class 1.SSF
SU 1	-2.27	29,598	396203.09	4566611.52	1290.27	1.40	0.70	Uncorrected	Pro 6H	8/4/2016 0:00	08:38:42am	New	Sensor	08042016 - Class 1.SSF
SU 1	-2.28	29,587	396202.59	4566610.94	1290.453	1.40	0.70	Uncorrected	Pro 6H	8/4/2016 0:00	08:55:19am	New	Sensor	08042016 - Class 1.SSF
SU 1	-2.28	29,574	396202.61	4566613.74	1290.193	1.40	0.70	Uncorrected	Pro 6H	8/4/2016 0:00	08:47:57am	New	Sensor	08042016 - Class 1.SSF
SU 1	-2.3	29,499	396199.32	4566610.17	1290.377	1.40	0.70	Uncorrected	Pro 6H	8/4/2016 0:00	08:51:18am	New	Sensor	08042016 - Class 1.SSF
SU 1	-2.31	29,478	396202	4566609.34	1290.098	1.40	0.70	Uncorrected	Pro 6H	8/4/2016 0:00	08:32:34am	New	Sensor	08042016 - Class 1.SSF
SU 1	-2.31	29,472	396203.24	4566609.53	1290.089	1.40	0.70	Uncorrected	Pro 6H	8/4/2016 0:00	08:32:31am	New	Sensor	08042016 - Class 1.SSF
SU 1	-2.32	29,464	396202.89	4566611.67	1290.691	1.40	0.70	Uncorrected	Pro 6H	8/4/2016 0:00	08:55:37am	New	Sensor	08042016 - Class 1.SSF
SU 1	-2.32	29,443	396202.05	4566610.13	1290.743	1.40	0.70	Uncorrected	Pro 6H	8/4/2016 0:00	08:55:50am	New	Sensor	08042016 - Class 1.SSF
SU 1	-2.33	29,430	396202.58	4566609.89	1290.085	1.40	0.70	Uncorrected	Pro 6H	8/4/2016 0:00	08:34:16am	New	Sensor	08042016 - Class 1.SSF
SU 1	-2.33	29,407	396202.75	4566609.75	1290.336	1.40	0.70	Uncorrected	Pro 6H	8/4/2016 0:00	08:54:52am	New	Sensor	08042016 - Class 1.SSF

SU	Z-Score	CPM	Easting	Northing	MSL	PDOP	HDOP	CorrType	RcvrType	GPS_Date	GPS_Time	Update	FeatName	Datafile
SU 1	-2.34	29,401	396201.25	4566612.99	1290.113	1.40	0.70	Uncorrected	Pro 6H	8/4/2016 0:00	08:45:57am	New	Sensor	08042016 - Class 1.SSF
SU 1	-2.35	29,371	396197.53	4566614.75	1290.243	1.40	0.70	Uncorrected	Pro 6H	8/4/2016 0:00	08:44:03am	New	Sensor	08042016 - Class 1.SSF
SU 1	-2.35	29,344	396201.68	4566612.42	1290.799	1.40	0.70	Uncorrected	Pro 6H	8/4/2016 0:00	08:58:34am	New	Sensor	08042016 - Class 1.SSF
SU 1	-2.36	29,311	396202.95	4566610.32	1290.312	1.40	0.70	Uncorrected	Pro 6H	8/4/2016 0:00	08:54:51am	New	Sensor	08042016 - Class 1.SSF
SU 1	-2.37	29,294	396201.69	4566610.13	1290.842	1.40	0.70	Uncorrected	Pro 6H	8/4/2016 0:00	08:56:12am	New	Sensor	08042016 - Class 1.SSF
SU 1	-2.37	29,287	396203.58	4566611.6	1290.123	1.40	0.70	Uncorrected	Pro 6H	8/4/2016 0:00	08:38:01am	New	Sensor	08042016 - Class 1.SSF
SU 1	-2.38	29,268	396201.55	4566612.28	1290.204	1.40	0.70	Uncorrected	Pro 6H	8/4/2016 0:00	08:43:53am	New	Sensor	08042016 - Class 1.SSF
SU 1	-2.38	29,262	396202.09	4566614.34	1290.143	1.40	0.70	Uncorrected	Pro 6H	8/4/2016 0:00	08:48:29am	New	Sensor	08042016 - Class 1.SSF
SU 1	-2.38	29,248	396202.49	4566612.32	1291.041	1.40	0.70	Uncorrected	Pro 6H	8/4/2016 0:00	08:56:57am	New	Sensor	08042016 - Class 1.SSF
SU 1	-2.39	29,239	396202.11	4566612.49	1290.107	1.40	0.70	Uncorrected	Pro 6H	8/4/2016 0:00	08:45:45am	New	Sensor	08042016 - Class 1.SSF
SU 1	-2.39	29,223	396201.17	4566611.68	1290.803	1.40	0.70	Uncorrected	Pro 6H	8/4/2016 0:00	08:58:50am	New	Sensor	08042016 - Class 1.SSF
SU 1	-2.39	29,217	396202.45	4566614.35	1290.061	1.40	0.70	Uncorrected	Pro 6H	8/4/2016 0:00	08:49:03am	New	Sensor	08042016 - Class 1.SSF
SU 1	-2.41	29,166	396201.65	4566614.44	1290.186	1.40	0.70	Uncorrected	Pro 6H	8/4/2016 0:00	08:48:10am	New	Sensor	08042016 - Class 1.SSF
SU 1	-2.43	29,116	396202.86	4566611.52	1290.474	1.40	0.70	Uncorrected	Pro 6H	8/4/2016 0:00	08:55:20am	New	Sensor	08042016 - Class 1.SSF
SU 1	-2.43	29,106	396201.42	4566609.9	1290.842	1.40	0.70	Uncorrected	Pro 6H	8/4/2016 0:00	08:56:31am	New	Sensor	08042016 - Class 1.SSF
SU 1	-2.44	29,077	396199.47	4566610.09	1290.349	1.40	0.70	Uncorrected	Pro 6H	8/4/2016 0:00	08:51:17am	New	Sensor	08042016 - Class 1.SSF
SU 1	-2.44	29,075	396199.55	4566613.51	1290.255	1.40	0.70	Uncorrected	Pro 6H	8/4/2016 0:00	08:43:58am	New	Sensor	08042016 - Class 1.SSF
SU 1	-2.44	29,063	396198.11	4566614.54	1290.175	1.40	0.70	Uncorrected	Pro 6H	8/4/2016 0:00	08:43:34am	New	Sensor	08042016 - Class 1.SSF
SU 1	-2.45	29,050	396196.42	4566615.16	1290.279	1.40	0.70	Uncorrected	Pro 6H	8/4/2016 0:00	08:43:04am	New	Sensor	08042016 - Class 1.SSF
SU 1	-2.45	29,035	396202.64	4566614.13	1290.115	1.40	0.70	Uncorrected	Pro 6H	8/4/2016 0:00	08:48:30am	New	Sensor	08042016 - Class 1.SSF
SU 1	-2.45	29,032	396197.94	4566614.47	1290.127	1.40	0.70	Uncorrected	Pro 6H	8/4/2016 0:00	08:45:21am	New	Sensor	08042016 - Class 1.SSF
SU 1	-2.45	29,030	396202.82	4566613.17	1290.274	1.40	0.70	Uncorrected	Pro 6H	8/4/2016 0:00	08:46:53am	New	Sensor	08042016 - Class 1.SSF
SU 1	-2.46	29,019	396202.38	4566609.85	1290.339	1.40	0.70	Uncorrected	Pro 6H	8/4/2016 0:00	08:54:56am	New	Sensor	08042016 - Class 1.SSF
SU 1	-2.47	28,989	396202.5	4566610.86	1290.645	1.40	0.70	Uncorrected	Pro 6H	8/4/2016 0:00	08:55:35am	New	Sensor	08042016 - Class 1.SSF
SU 1	-2.48	28,955	396202.22	4566609.39	1290.347	1.40	0.70	Uncorrected	Pro 6H	8/4/2016 0:00	08:54:55am	New	Sensor	08042016 - Class 1.SSF
SU 1	-2.48	28,940	396203.79	4566611.12	1290.105	1.40	0.70	Uncorrected	Pro 6H	8/4/2016 0:00	08:36:47am	New	Sensor	08042016 - Class 1.SSF
SU 1	-2.53	28,796	396201.52	4566609.93	1291.036	1.40	0.70	Uncorrected	Pro 6H	8/4/2016 0:00	08:56:52am	New	Sensor	08042016 - Class 1.SSF
SU 1	-2.56	28,709	396202.42	4566610.52	1290.452	1.40	0.70	Uncorrected	Pro 6H	8/4/2016 0:00	08:55:18am	New	Sensor	08042016 - Class 1.SSF
SU 1	-2.6	28,575	396201.79	4566610.95	1291.022	1.40	0.70	Uncorrected	Pro 6H	8/4/2016 0:00	08:56:54am	New	Sensor	08042016 - Class 1.SSF
SU 1	-2.61	28,548	396202.48	4566610.08	1290.443	1.40	0.70	Uncorrected	Pro 6H	8/4/2016 0:00	08:55:06am	New	Sensor	08042016 - Class 1.SSF
SU 1	-2.61	28,536	396202.69	4566611.54	1290.758	1.40	0.70	Uncorrected	Pro 6H	8/4/2016 0:00	08:55:53am	New	Sensor	08042016 - Class 1.SSF
SU 1	-2.62	28,524	396202.54	4566610.34	1290.307	1.40	0.70	Uncorrected	Pro 6H	8/4/2016 0:00	08:54:57am	New	Sensor	08042016 - Class 1.SSF
SU 1	-2.64	28,447	396201.72	4566609.78	1290.747	1.40	0.70	Uncorrected	Pro 6H	8/4/2016 0:00	08:56:25am	New	Sensor	08042016 - Class 1.SSF
SU 1	-2.67	28,375	396202.57	4566611.86	1290.131	1.40	0.70	Uncorrected	Pro 6H	8/4/2016 0:00	08:43:46am	New	Sensor	08042016 - Class 1.SSF
SU 1	-2.68	28,339	396201.56	4566609.3	1290.095	1.40	0.70	Uncorrected	Pro 6H	8/4/2016 0:00	08:32:35am	New	Sensor	08042016 - Class 1.SSF
SU 1	-2.68	28,337	396202.64	4566611.37	1290.687	1.40	0.70	Uncorrected	Pro 6H	8/4/2016 0:00	08:55:36am	New	Sensor	08042016 - Class 1.SSF
SU 1	-2.74	28,152	396202.96	4566611.55	1290.275	1.40	0.70	Uncorrected	Pro 6H	8/4/2016 0:00	08:38:41am	New	Sensor	08042016 - Class 1.SSF
SU 1	-2.79	27,996	396198.51	4566614.22	1290.179	1.40	0.70	Uncorrected	Pro 6H	8/4/2016 0:00	08:43:35am	New	Sensor	08042016 - Class 1.SSF
SU 1	-2.85	27,805	396202.33	4566609.33	1290.333	1.40	0.70	Uncorrected	Pro 6H	8/4/2016 0:00	08:54:41am	New	Sensor	08042016 - Class 1.SSF
SU 1	-2.92	27,589	396195.13	4566612.9	1290.366	1.40	0.70	Uncorrected	Pro 6H	8/4/2016 0:00	08:42:59am	New	Sensor	08042016 - Class 1.SSF
SU 1	-2.94	27,507	396195.34	4566613.3	1290.328	1.40	0.70	Uncorrected	Pro 6H	8/4/2016 0:00	08:43:00am	New	Sensor	08042016 - Class 1.SSF
SU 1	-2.96	27,470	396202.92	4566611.25	1290.328	1.40	0.70	Uncorrected	Pro 6H	8/4/2016 0:00	08:54:59am	New	Sensor	08042016 - Class 1.SSF
SU 1	-3.34	26,283	396203.1	4566611.35	1290.294	1.40	0.70	Uncorrected	Pro 6H	8/4/2016 0:00	08:54:45am	New	Sensor	08042016 - Class 1.SSF
SU 1	-3.44	25,959	396196.12	4566614.79	1290.303	1.40	0.70	Uncorrected	Pro 6H	8/4/2016 0:00	08:43:03am	New	Sensor	08042016 - Class 1.SSF
SU 1	-3.5	25,791	396202.55	4566609.78	1290.326	1.40	0.70	Uncorrected	Pro 6H	8/4/2016 0:00	08:54:42am	New	Sensor	08042016 - Class 1.SSF
SU 1	-3.52	25,719	396195.79	4566614.29	1290.305	1.40	0.70	Uncorrected	Pro 6H	8/4/2016 0:00	08:43:02am	New	Sensor	08042016 - Class 1.SSF
SU 1	-3.52	25,717	396195.55	4566613.91	1290.324	1.40	0.70	Uncorrected	Pro 6H	8/4/2016 0:00	08:43:01am	New	Sensor	08042016 - Class 1.SSF
SU 1	-4.32	23,217	396202.82	4566610.28	1290.32	1.40	0.70	Uncorrected	Pro 6H	8/4/2016 0:00	08:54:43am	New	Sensor	08042016 - Class 1.SSF
SU 1	-4.76	21,854	396202.95	4566610.82	1290.297	1.40	0.70	Uncorrected	Pro 6H	8/4/2016 0:00	08:54:44am	New	Sensor	08042016 - Class 1.SSF
SU 1	2.33	43,911	396199.05	4566618.84	1288.987	1.50	0.90	Uncorrected	Pro 6H	8/4/2016 0:00	12:58:09pm	New	Sensor	08042016 - Class 1 Part 2.SSF
SU 1	1.87	42,487	396197.11	4566620.86	1289.064	1.50	0.90	Uncorrected	Pro 6H	8/4/2016 0:00	12:58:13pm	New	Sensor	08042016 - Class 1 Part 2.SSF
SU 1	1.82	42,339	396204.54	4566622.49	1288.788	1.50	0.90	Uncorrected	Pro 6H	8/4/2016 0:00	12:58:26pm	New	Sensor	08042016 - Class 1 Part 2.SSF

SU	Z-Score	CPM	Easting	Northing	MSL	PDOP	HDOP	CorrType	RcvrType	GPS_Date	GPS_Time	Update	FeatName	Datafile
SU 1	1.61	41,670	396197.6	4566620.24	1289.074	1.50	0.90	Uncorrected	Pro 6H	8/4/2016 0:00	12:58:12pm	New	Sensor	08042016 - Class 1 Part 2.SSF
SU 1	1.59	41,620	396201.27	4566618.03	1288.801	1.50	0.90	Uncorrected	Pro 6H	8/4/2016 0:00	12:58:05pm	New	Sensor	08042016 - Class 1 Part 2.SSF
SU 1	1.57	41,556	396203.94	4566622.93	1288.794	1.50	0.90	Uncorrected	Pro 6H	8/4/2016 0:00	12:58:25pm	New	Sensor	08042016 - Class 1 Part 2.SSF
SU 1	1.47	41,223	396195.91	4566621.15	1289.264	1.50	0.90	Uncorrected	Pro 6H	8/4/2016 0:00	12:51:32pm	New	Sensor	08042016 - Class 1 Part 2.SSF
SU 1	1.34	40,841	396201.7	4566617.65	1288.729	1.50	0.90	Uncorrected	Pro 6H	8/4/2016 0:00	12:58:05pm	New	Sensor	08042016 - Class 1 Part 2.SSF
SU 1	1.33	40,815	396202.06	4566624.02	1288.9	1.50	0.90	Uncorrected	Pro 6H	8/4/2016 0:00	12:58:23pm	New	Sensor	08042016 - Class 1 Part 2.SSF
SU 1	1.29	40,661	396206.78	4566620.82	1288.737	1.50	0.90	Uncorrected	Pro 6H	8/4/2016 0:00	12:58:30pm	New	Sensor	08042016 - Class 1 Part 2.SSF
SU 1	1.24	40,532	396186.24	4566609.83	1288.636	1.70	1.00	Uncorrected	Pro 6H	8/4/2016 0:00	12:40:58pm	New	Sensor	08042016 - Class 1 Part 2.SSF
SU 1	1.15	40,252	396189.71	4566620.45	1289.593	1.50	0.90	Uncorrected	Pro 6H	8/4/2016 0:00	12:51:41pm	New	Sensor	08042016 - Class 1 Part 2.SSF
SU 1	1.15	40,245	396205.62	4566617.75	1288.582	1.50	0.90	Uncorrected	Pro 6H	8/4/2016 0:00	12:56:15pm	New	Sensor	08042016 - Class 1 Part 2.SSF
SU 1	1.1	40,079	396198.09	4566619.84	1289.057	1.50	0.90	Uncorrected	Pro 6H	8/4/2016 0:00	12:58:11pm	New	Sensor	08042016 - Class 1 Part 2.SSF
SU 1	1.07	40,005	396202.1	4566617.64	1288.745	1.50	0.90	Uncorrected	Pro 6H	8/4/2016 0:00	12:58:03pm	New	Sensor	08042016 - Class 1 Part 2.SSF
SU 1	1.02	39,838	396196.03	4566619.8	1289.295	1.50	0.90	Uncorrected	Pro 6H	8/4/2016 0:00	12:51:26pm	New	Sensor	08042016 - Class 1 Part 2.SSF
SU 1	1.01	39,809	396196.9	4566619.95	1289.284	1.50	0.90	Uncorrected	Pro 6H	8/4/2016 0:00	12:51:27pm	New	Sensor	08042016 - Class 1 Part 2.SSF
SU 1	0.99	39,731	396206.35	4566617.46	1288.596	1.50	0.90	Uncorrected	Pro 6H	8/4/2016 0:00	12:56:16pm	New	Sensor	08042016 - Class 1 Part 2.SSF
SU 1	0.97	39,687	396185.88	4566611.11	1290.235	1.50	0.90	Uncorrected	Pro 6H	8/4/2016 0:00	12:47:40pm	New	Sensor	08042016 - Class 1 Part 2.SSF
SU 1	0.97	39,673	396184.84	4566611.8	1290.524	1.50	0.90	Uncorrected	Pro 6H	8/4/2016 0:00	12:44:49pm	New	Sensor	08042016 - Class 1 Part 2.SSF
SU 1	0.94	39,599	396185.58	4566610.17	1288.543	1.70	1.00	Uncorrected	Pro 6H	8/4/2016 0:00	12:40:17pm	New	Sensor	08042016 - Class 1 Part 2.SSF
SU 1	0.93	39,561	396196.97	4566619.03	1289.499	1.50	0.90	Uncorrected	Pro 6H	8/4/2016 0:00	12:50:27pm	New	Sensor	08042016 - Class 1 Part 2.SSF
SU 1	0.92	39,532	396197.55	4566620.33	1289.255	1.50	0.90	Uncorrected	Pro 6H	8/4/2016 0:00	12:51:28pm	New	Sensor	08042016 - Class 1 Part 2.SSF
SU 1	0.9	39,474	396184	4566615.29	1289.982	1.50	0.90	Uncorrected	Pro 6H	8/4/2016 0:00	12:53:23pm	New	Sensor	08042016 - Class 1 Part 2.SSF
SU 1	0.89	39,447	396186.92	4566622.25	1289.674	1.50	0.90	Uncorrected	Pro 6H	8/4/2016 0:00	12:52:22pm	New	Sensor	08042016 - Class 1 Part 2.SSF
SU 1	0.86	39,354	396204.96	4566622.12	1288.762	1.50	0.90	Uncorrected	Pro 6H	8/4/2016 0:00	12:58:27pm	New	Sensor	08042016 - Class 1 Part 2.SSF
SU 1	0.86	39,336	396184.98	4566615.28	1289.92	1.50	0.90	Uncorrected	Pro 6H	8/4/2016 0:00	12:53:22pm	New	Sensor	08042016 - Class 1 Part 2.SSF
SU 1	0.85	39,295	396184.95	4566612.42	1290.505	1.50	0.90	Uncorrected	Pro 6H	8/4/2016 0:00	12:44:48pm	New	Sensor	08042016 - Class 1 Part 2.SSF
SU 1	0.83	39,256	396185.79	4566610.36	1290.49	1.50	0.90	Uncorrected	Pro 6H	8/4/2016 0:00	12:45:38pm	New	Sensor	08042016 - Class 1 Part 2.SSF
SU 1	0.81	39,181	396201.38	4566624.23	1288.953	1.50	0.90	Uncorrected	Pro 6H	8/4/2016 0:00	12:58:21pm	New	Sensor	08042016 - Class 1 Part 2.SSF
SU 1	0.8	39,139	396208.86	4566614.9	1288.615	1.50	0.90	Uncorrected	Pro 6H	8/4/2016 0:00	12:58:41pm	New	Sensor	08042016 - Class 1 Part 2.SSF
SU 1	0.79	39,109	396185.94	4566611.07	1290.264	1.50	0.90	Uncorrected	Pro 6H	8/4/2016 0:00	12:47:39pm	New	Sensor	08042016 - Class 1 Part 2.SSF
SU 1	0.78	39,094	396186.27	4566611	1290.44	1.50	0.90	Uncorrected	Pro 6H	8/4/2016 0:00	12:45:39pm	New	Sensor	08042016 - Class 1 Part 2.SSF
SU 1	0.77	39,057	396186.12	4566610.6	1290.23	1.50	0.90	Uncorrected	Pro 6H	8/4/2016 0:00	12:48:17pm	New	Sensor	08042016 - Class 1 Part 2.SSF
SU 1	0.76	39,039	396186	4566619.24	1289.925	1.50	0.90	Uncorrected	Pro 6H	8/4/2016 0:00	12:51:47pm	New	Sensor	08042016 - Class 1 Part 2.SSF
SU 1	0.76	39,033	396187.55	4566622.05	1289.609	1.50	0.90	Uncorrected	Pro 6H	8/4/2016 0:00	12:52:20pm	New	Sensor	08042016 - Class 1 Part 2.SSF
SU 1	0.76	39,022	396185.7	4566610.81	1290.224	1.50	0.90	Uncorrected	Pro 6H	8/4/2016 0:00	12:47:41pm	New	Sensor	08042016 - Class 1 Part 2.SSF
SU 1	0.75	38,997	396198.44	4566619.26	1289.022	1.50	0.90	Uncorrected	Pro 6H	8/4/2016 0:00	12:58:11pm	New	Sensor	08042016 - Class 1 Part 2.SSF
SU 1	0.72	38,909	396186.3	4566610.9	1290.411	1.50	0.90	Uncorrected	Pro 6H	8/4/2016 0:00	12:45:36pm	New	Sensor	08042016 - Class 1 Part 2.SSF
SU 1	0.7	38,841	396188.06	4566620.88	1289.617	1.50	0.90	Uncorrected	Pro 6H	8/4/2016 0:00	12:52:42pm	New	Sensor	08042016 - Class 1 Part 2.SSF
SU 1	0.69	38,808	396184.71	4566611.25	1290.558	1.50	0.90	Uncorrected	Pro 6H	8/4/2016 0:00	12:44:50pm	New	Sensor	08042016 - Class 1 Part 2.SSF
SU 1	0.68	38,781	396187.94	4566616.98	1289.711	1.50	0.90	Uncorrected	Pro 6H	8/4/2016 0:00	12:53:47pm	New	Sensor	08042016 - Class 1 Part 2.SSF
SU 1	0.68	38,773	396197.82	4566620.99	1289.162	1.50	0.90	Uncorrected	Pro 6H	8/4/2016 0:00	12:51:29pm	New	Sensor	08042016 - Class 1 Part 2.SSF
SU 1	0.67	38,735	396185.33	4566610.35	1290.304	1.50	0.90	Uncorrected	Pro 6H	8/4/2016 0:00	12:47:42pm	New	Sensor	08042016 - Class 1 Part 2.SSF
SU 1	0.67	38,733	396188.48	4566621.22	1289.591	1.50	0.90	Uncorrected	Pro 6H	8/4/2016 0:00	12:52:17pm	New	Sensor	08042016 - Class 1 Part 2.SSF
SU 1	0.66	38,726	396199.48	4566618.57	1288.928	1.50	0.90	Uncorrected	Pro 6H	8/4/2016 0:00	12:58:08pm	New	Sensor	08042016 - Class 1 Part 2.SSF
SU 1	0.66	38,703	396202.5	4566617.34	1288.692	1.50	0.90	Uncorrected	Pro 6H	8/4/2016 0:00	12:58:02pm	New	Sensor	08042016 - Class 1 Part 2.SSF
SU 1	0.65	38,701	396183.43	4566615.62	1289.881	1.50	0.90	Uncorrected	Pro 6H	8/4/2016 0:00	12:54:55pm	New	Sensor	08042016 - Class 1 Part 2.SSF
SU 1	0.65	38,678	396187.56	4566610.14	1288.423	1.70	1.00	Uncorrected	Pro 6H	8/4/2016 0:00	12:40:56pm	New	Sensor	08042016 - Class 1 Part 2.SSF
SU 1	0.64	38,647	396181.9	4566615.27	1290.205	1.50	0.90	Uncorrected	Pro 6H	8/4/2016 0:00	12:53:26pm	New	Sensor	08042016 - Class 1 Part 2.SSF
SU 1	0.64	38,644	396183.64	4566616.12	1289.927	1.50	0.90	Uncorrected	Pro 6H	8/4/2016 0:00	12:54:55pm	New	Sensor	08042016 - Class 1 Part 2.SSF
SU 1	0.63	38,632	396195.35	4566620.03	1289.389	1.50	0.90	Uncorrected	Pro 6H	8/4/2016 0:00	12:51:25pm	New	Sensor	08042016 - Class 1 Part 2.SSF
SU 1	0.63	38,619	396196.36	4566618.24	1289.561	1.50	0.90	Uncorrected	Pro 6H	8/4/2016 0:00	12:50:25pm	New	Sensor	08042016 - Class 1 Part 2.SSF
SU 1	0.62	38,585	396187.23	4566610.88	1290.091	1.50	0.90	Uncorrected	Pro 6H	8/4/2016 0:00	12:48:30pm	New	Sensor	08042016 - Class 1 Part 2.SSF
SU 1	0.6	38,527	396190.94	4566620.71	1289.541	1.50	0.90	Uncorrected	Pro 6H	8/4/2016 0:00	12:51:39pm	New	Sensor	08042016 - Class 1 Part 2.SSF

SU	Z-Score	CPM	Easting	Northing	MSL	PDOP	HDOP	CorrType	RcvrType	GPS_Date	GPS_Time	Update	FeatName	Datafile
SU 1	0.59	38,487	396196.01	4566619.67	1289.472	1.50	0.90	Uncorrected	Pro 6H	8/4/2016 0:00	12:50:29pm	New	Sensor	08042016 - Class 1 Part 2.SSF
SU 1	0.58	38,466	396188.36	4566619.83	1289.617	1.50	0.90	Uncorrected	Pro 6H	8/4/2016 0:00	12:52:48pm	New	Sensor	08042016 - Class 1 Part 2.SSF
SU 1	0.58	38,465	396187.56	4566622.16	1289.658	1.50	0.90	Uncorrected	Pro 6H	8/4/2016 0:00	12:52:19pm	New	Sensor	08042016 - Class 1 Part 2.SSF
SU 1	0.58	38,463	396197.37	4566621.32	1289.154	1.50	0.90	Uncorrected	Pro 6H	8/4/2016 0:00	12:51:30pm	New	Sensor	08042016 - Class 1 Part 2.SSF
SU 1	0.56	38,415	396196.52	4566621.29	1289.183	1.50	0.90	Uncorrected	Pro 6H	8/4/2016 0:00	12:51:31pm	New	Sensor	08042016 - Class 1 Part 2.SSF
SU 1	0.56	38,406	396200.55	4566624.27	1288.841	1.50	0.90	Uncorrected	Pro 6H	8/4/2016 0:00	12:58:21pm	New	Sensor	08042016 - Class 1 Part 2.SSF
SU 1	0.55	38,383	396193.02	4566621	1289.426	1.50	0.90	Uncorrected	Pro 6H	8/4/2016 0:00	12:51:36pm	New	Sensor	08042016 - Class 1 Part 2.SSF
SU 1	0.55	38,364	396187.58	4566621.52	1289.603	1.50	0.90	Uncorrected	Pro 6H	8/4/2016 0:00	12:52:41pm	New	Sensor	08042016 - Class 1 Part 2.SSF
SU 1	0.54	38,341	396185.52	4566610.19	1290.274	1.50	0.90	Uncorrected	Pro 6H	8/4/2016 0:00	12:45:42pm	New	Sensor	08042016 - Class 1 Part 2.SSF
SU 1	0.53	38,300	396188.77	4566620.3	1289.607	1.50	0.90	Uncorrected	Pro 6H	8/4/2016 0:00	12:52:43pm	New	Sensor	08042016 - Class 1 Part 2.SSF
SU 1	0.52	38,286	396186.13	4566610.96	1290.342	1.50	0.90	Uncorrected	Pro 6H	8/4/2016 0:00	12:45:41pm	New	Sensor	08042016 - Class 1 Part 2.SSF
SU 1	0.5	38,227	396185.9	4566610.39	1290.475	1.50	0.90	Uncorrected	Pro 6H	8/4/2016 0:00	12:45:37pm	New	Sensor	08042016 - Class 1 Part 2.SSF
SU 1	0.5	38,215	396200.62	4566618.13	1288.826	1.50	0.90	Uncorrected	Pro 6H	8/4/2016 0:00	12:58:06pm	New	Sensor	08042016 - Class 1 Part 2.SSF
SU 1	0.48	38,157	396185.06	4566610.88	1288.479	1.70	1.00	Uncorrected	Pro 6H	8/4/2016 0:00	12:39:53pm	New	Sensor	08042016 - Class 1 Part 2.SSF
SU 1	0.48	38,156	396184.07	4566618.62	1290.085	1.50	0.90	Uncorrected	Pro 6H	8/4/2016 0:00	12:51:50pm	New	Sensor	08042016 - Class 1 Part 2.SSF
SU 1	0.48	38,151	396185.73	4566609.86	1290.197	1.50	0.90	Uncorrected	Pro 6H	8/4/2016 0:00	12:48:16pm	New	Sensor	08042016 - Class 1 Part 2.SSF
SU 1	0.47	38,126	396189.24	4566613.25	1287.966	1.70	1.00	Uncorrected	Pro 6H	8/4/2016 0:00	12:37:32pm	New	Sensor	08042016 - Class 1 Part 2.SSF
SU 1	0.47	38,111	396195.4	4566615.26	1287.942	1.70	1.00	Uncorrected	Pro 6H	8/4/2016 0:00	12:36:16pm	New	Sensor	08042016 - Class 1 Part 2.SSF
SU 1	0.45	38,063	396186.22	4566611.3	1290.377	1.50	0.90	Uncorrected	Pro 6H	8/4/2016 0:00	12:45:40pm	New	Sensor	08042016 - Class 1 Part 2.SSF
SU 1	0.44	38,043	396186.75	4566610.41	1290.159	1.50	0.90	Uncorrected	Pro 6H	8/4/2016 0:00	12:49:08pm	New	Sensor	08042016 - Class 1 Part 2.SSF
SU 1	0.44	38,038	396193.16	4566620.25	1289.56	1.50	0.90	Uncorrected	Pro 6H	8/4/2016 0:00	12:51:22pm	New	Sensor	08042016 - Class 1 Part 2.SSF
SU 1	0.44	38,036	396186.71	4566609.76	1290.138	1.50	0.90	Uncorrected	Pro 6H	8/4/2016 0:00	12:48:32pm	New	Sensor	08042016 - Class 1 Part 2.SSF
SU 1	0.44	38,030	396196.61	4566619.42	1289.472	1.50	0.90	Uncorrected	Pro 6H	8/4/2016 0:00	12:50:28pm	New	Sensor	08042016 - Class 1 Part 2.SSF
SU 1	0.44	38,030	396183.56	4566615.74	1290.103	1.50	0.90	Uncorrected	Pro 6H	8/4/2016 0:00	12:53:41pm	New	Sensor	08042016 - Class 1 Part 2.SSF
SU 1	0.44	38,028	396191.99	4566618.85	1289.759	1.50	0.90	Uncorrected	Pro 6H	8/4/2016 0:00	12:50:19pm	New	Sensor	08042016 - Class 1 Part 2.SSF
SU 1	0.44	38,022	396189.07	4566619.76	1289.654	1.50	0.90	Uncorrected	Pro 6H	8/4/2016 0:00	12:51:16pm	New	Sensor	08042016 - Class 1 Part 2.SSF
SU 1	0.42	37,970	396188.3	4566619.53	1289.67	1.50	0.90	Uncorrected	Pro 6H	8/4/2016 0:00	12:51:15pm	New	Sensor	08042016 - Class 1 Part 2.SSF
SU 1	0.41	37,941	396189.01	4566610.2	1288.3	1.70	1.00	Uncorrected	Pro 6H	8/4/2016 0:00	12:40:54pm	New	Sensor	08042016 - Class 1 Part 2.SSF
SU 1	0.4	37,919	396184.92	4566610.97	1290.441	1.50	0.90	Uncorrected	Pro 6H	8/4/2016 0:00	12:45:27pm	New	Sensor	08042016 - Class 1 Part 2.SSF
SU 1	0.4	37,902	396187.22	4566616.39	1289.584	1.50	0.90	Uncorrected	Pro 6H	8/4/2016 0:00	12:54:19pm	New	Sensor	08042016 - Class 1 Part 2.SSF
SU 1	0.39	37,889	396182.01	4566615.55	1290.079	1.50	0.90	Uncorrected	Pro 6H	8/4/2016 0:00	12:53:39pm	New	Sensor	08042016 - Class 1 Part 2.SSF
SU 1	0.37	37,816	396183.66	4566616.88	1289.868	1.50	0.90	Uncorrected	Pro 6H	8/4/2016 0:00	12:54:54pm	New	Sensor	08042016 - Class 1 Part 2.SSF
SU 1	0.36	37,794	396188.76	4566611.36	1288.143	1.70	1.00	Uncorrected	Pro 6H	8/4/2016 0:00	12:39:48pm	New	Sensor	08042016 - Class 1 Part 2.SSF
SU 1	0.35	37,743	396205.13	4566617.91	1288.634	1.50	0.90	Uncorrected	Pro 6H	8/4/2016 0:00	12:56:14pm	New	Sensor	08042016 - Class 1 Part 2.SSF
SU 1	0.33	37,695	396186.74	4566609.79	1290.064	1.50	0.90	Uncorrected	Pro 6H	8/4/2016 0:00	12:49:07pm	New	Sensor	08042016 - Class 1 Part 2.SSF
SU 1	0.33	37,693	396186.3	4566612.43	1289.485	1.50	0.90	Uncorrected	Pro 6H	8/4/2016 0:00	12:55:01pm	New	Sensor	08042016 - Class 1 Part 2.SSF
SU 1	0.33	37,687	396188.02	4566617.55	1289.568	1.50	0.90	Uncorrected	Pro 6H	8/4/2016 0:00	12:54:47pm	New	Sensor	08042016 - Class 1 Part 2.SSF
SU 1	0.32	37,664	396188.3	4566612.65	1289.906	1.50	0.90	Uncorrected	Pro 6H	8/4/2016 0:00	12:48:27pm	New	Sensor	08042016 - Class 1 Part 2.SSF
SU 1	0.3	37,591	396186.06	4566622.36	1289.716	1.50	0.90	Uncorrected	Pro 6H	8/4/2016 0:00	12:52:39pm	New	Sensor	08042016 - Class 1 Part 2.SSF
SU 1	0.3	37,583	396187.88	4566621.65	1289.642	1.50	0.90	Uncorrected	Pro 6H	8/4/2016 0:00	12:52:18pm	New	Sensor	08042016 - Class 1 Part 2.SSF
SU 1	0.28	37,542	396194.15	4566614.52	1287.976	1.70	1.00	Uncorrected	Pro 6H	8/4/2016 0:00	12:37:06pm	New	Sensor	08042016 - Class 1 Part 2.SSF
SU 1	0.25	37,454	396203.02	4566617.28	1288.681	1.50	0.90	Uncorrected	Pro 6H	8/4/2016 0:00	12:58:01pm	New	Sensor	08042016 - Class 1 Part 2.SSF
SU 1	0.25	37,453	396186.08	4566612.68	1290.21	1.50	0.90	Uncorrected	Pro 6H	8/4/2016 0:00	12:45:30pm	New	Sensor	08042016 - Class 1 Part 2.SSF
SU 1	0.25	37,449	396186.85	4566609.98	1288.519	1.70	1.00	Uncorrected	Pro 6H	8/4/2016 0:00	12:40:57pm	New	Sensor	08042016 - Class 1 Part 2.SSF
SU 1	0.25	37,435	396189.64	4566619.82	1289.641	1.50	0.90	Uncorrected	Pro 6H	8/4/2016 0:00	12:51:17pm	New	Sensor	08042016 - Class 1 Part 2.SSF
SU 1	0.24	37,421	396184.66	4566612.71	1290.532	1.50	0.90	Uncorrected	Pro 6H	8/4/2016 0:00	12:44:47pm	New	Sensor	08042016 - Class 1 Part 2.SSF
SU 1	0.24	37,407	396184.41	4566624.93	1289.861	1.50	0.90	Uncorrected	Pro 6H	8/4/2016 0:00	12:52:27pm	New	Sensor	08042016 - Class 1 Part 2.SSF
SU 1	0.22	37,355	396188.2	4566610.15	1288.373	1.70	1.00	Uncorrected	Pro 6H	8/4/2016 0:00	12:40:55pm	New	Sensor	08042016 - Class 1 Part 2.SSF
SU 1	0.21	37,327	396185.69	4566622.83	1289.816	1.50	0.90	Uncorrected	Pro 6H	8/4/2016 0:00	12:52:38pm	New	Sensor	08042016 - Class 1 Part 2.SSF
SU 1	0.21	37,321	396187.15	4566610.97	1290.042	1.50	0.90	Uncorrected	Pro 6H	8/4/2016 0:00	12:49:09pm	New	Sensor	08042016 - Class 1 Part 2.SSF
SU 1	0.21	37,319	396186.22	4566609.23	1290.142	1.50	0.90	Uncorrected	Pro 6H	8/4/2016 0:00	12:48:33pm	New	Sensor	08042016 - Class 1 Part 2.SSF
SU 1	0.21	37,316	396186.44	4566611.38	1290.256	1.50	0.90	Uncorrected	Pro 6H	8/4/2016 0:00	12:45:35pm	New	Sensor	08042016 - Class 1 Part 2.SSF

SU	Z-Score	CPM	Easting	Northing	MSL	PDOP	HDOP	CorrType	RcvrType	GPS_Date	GPS_Time	Update	FeatName	Datafile
SU 1	0.21	37,306	396195.16	4566621.17	1289.314	1.50	0.90	Uncorrected	Pro 6H	8/4/2016 0:00	12:51:33pm	New	Sensor	08042016 - Class 1 Part 2.SSF
SU 1	0.2	37,299	396189.31	4566618.64	1289.731	1.50	0.90	Uncorrected	Pro 6H	8/4/2016 0:00	12:52:46pm	New	Sensor	08042016 - Class 1 Part 2.SSF
SU 1	0.2	37,271	396207.14	4566614.92	1288.738	1.50	0.90	Uncorrected	Pro 6H	8/4/2016 0:00	12:58:43pm	New	Sensor	08042016 - Class 1 Part 2.SSF
SU 1	0.19	37,253	396186.09	4566618.03	1289.905	1.50	0.90	Uncorrected	Pro 6H	8/4/2016 0:00	12:50:44pm	New	Sensor	08042016 - Class 1 Part 2.SSF
SU 1	0.19	37,252	396185.75	4566612.06	1290.287	1.50	0.90	Uncorrected	Pro 6H	8/4/2016 0:00	12:45:29pm	New	Sensor	08042016 - Class 1 Part 2.SSF
SU 1	0.18	37,236	396187.24	4566619.92	1289.646	1.50	0.90	Uncorrected	Pro 6H	8/4/2016 0:00	12:52:13pm	New	Sensor	08042016 - Class 1 Part 2.SSF
SU 1	0.18	37,234	396187.67	4566620.81	1289.686	1.50	0.90	Uncorrected	Pro 6H	8/4/2016 0:00	12:52:50pm	New	Sensor	08042016 - Class 1 Part 2.SSF
SU 1	0.18	37,229	396182.6	4566615.17	1290.121	1.50	0.90	Uncorrected	Pro 6H	8/4/2016 0:00	12:53:25pm	New	Sensor	08042016 - Class 1 Part 2.SSF
SU 1	0.18	37,222	396195.01	4566618.88	1289.686	1.50	0.90	Uncorrected	Pro 6H	8/4/2016 0:00	12:50:23pm	New	Sensor	08042016 - Class 1 Part 2.SSF
SU 1	0.17	37,198	396196.86	4566611.62	1289.214	1.50	0.90	Uncorrected	Pro 6H	8/4/2016 0:00	12:55:17pm	New	Sensor	08042016 - Class 1 Part 2.SSF
SU 1	0.17	37,192	396192.55	4566620.3	1289.615	1.50	0.90	Uncorrected	Pro 6H	8/4/2016 0:00	12:51:21pm	New	Sensor	08042016 - Class 1 Part 2.SSF
SU 1	0.17	37,190	396185.84	4566610.87	1288.432	1.70	1.00	Uncorrected	Pro 6H	8/4/2016 0:00	12:39:52pm	New	Sensor	08042016 - Class 1 Part 2.SSF
SU 1	0.16	37,171	396190.3	4566620.76	1289.601	1.50	0.90	Uncorrected	Pro 6H	8/4/2016 0:00	12:51:40pm	New	Sensor	08042016 - Class 1 Part 2.SSF
SU 1	0.16	37,171	396197.29	4566621.69	1288.989	1.50	0.90	Uncorrected	Pro 6H	8/4/2016 0:00	12:58:14pm	New	Sensor	08042016 - Class 1 Part 2.SSF
SU 1	0.16	37,164	396196.97	4566618.47	1289.552	1.50	0.90	Uncorrected	Pro 6H	8/4/2016 0:00	12:50:26pm	New	Sensor	08042016 - Class 1 Part 2.SSF
SU 1	0.16	37,164	396208.11	4566618.85	1288.603	1.50	0.90	Uncorrected	Pro 6H	8/4/2016 0:00	12:58:33pm	New	Sensor	08042016 - Class 1 Part 2.SSF
SU 1	0.16	37,161	396186.71	4566613.99	1288.19	1.70	1.00	Uncorrected	Pro 6H	8/4/2016 0:00	12:36:28pm	New	Sensor	08042016 - Class 1 Part 2.SSF
SU 1	0.16	37,159	396187.3	4566612.43	1288.1	1.70	1.00	Uncorrected	Pro 6H	8/4/2016 0:00	12:38:04pm	New	Sensor	08042016 - Class 1 Part 2.SSF
SU 1	0.14	37,103	396189.34	4566617.47	1289.61	1.50	0.90	Uncorrected	Pro 6H	8/4/2016 0:00	12:53:49pm	New	Sensor	08042016 - Class 1 Part 2.SSF
SU 1	0.14	37,100	396186.38	4566611.88	1288.25	1.70	1.00	Uncorrected	Pro 6H	8/4/2016 0:00	12:38:41pm	New	Sensor	08042016 - Class 1 Part 2.SSF
SU 1	0.13	37,077	396189.77	4566612.7	1288.047	1.70	1.00	Uncorrected	Pro 6H	8/4/2016 0:00	12:38:07pm	New	Sensor	08042016 - Class 1 Part 2.SSF
SU 1	0.13	37,072	396188.28	4566617.46	1289.803	1.50	0.90	Uncorrected	Pro 6H	8/4/2016 0:00	12:49:44pm	New	Sensor	08042016 - Class 1 Part 2.SSF
SU 1	0.13	37,055	396209.01	4566617.74	1288.59	1.50	0.90	Uncorrected	Pro 6H	8/4/2016 0:00	12:58:35pm	New	Sensor	08042016 - Class 1 Part 2.SSF
SU 1	0.12	37,048	396189.01	4566617.83	1289.765	1.50	0.90	Uncorrected	Pro 6H	8/4/2016 0:00	12:49:43pm	New	Sensor	08042016 - Class 1 Part 2.SSF
SU 1	0.12	37,047	396192.92	4566610.81	1288.178	1.70	1.00	Uncorrected	Pro 6H	8/4/2016 0:00	12:40:48pm	New	Sensor	08042016 - Class 1 Part 2.SSF
SU 1	0.12	37,047	396184.18	4566615.94	1290.063	1.50	0.90	Uncorrected	Pro 6H	8/4/2016 0:00	12:53:42pm	New	Sensor	08042016 - Class 1 Part 2.SSF
SU 1	0.12	37,037	396209.41	4566615.22	1288.574	1.50	0.90	Uncorrected	Pro 6H	8/4/2016 0:00	12:58:39pm	New	Sensor	08042016 - Class 1 Part 2.SSF
SU 1	0.11	37,018	396187.7	4566612.94	1289.972	1.50	0.90	Uncorrected	Pro 6H	8/4/2016 0:00	12:48:21pm	New	Sensor	08042016 - Class 1 Part 2.SSF
SU 1	0.11	37,017	396203.04	4566617.17	1288.698	1.50	0.90	Uncorrected	Pro 6H	8/4/2016 0:00	12:58:00pm	New	Sensor	08042016 - Class 1 Part 2.SSF
SU 1	0.11	36,995	396187.88	4566615.96	1289.726	1.50	0.90	Uncorrected	Pro 6H	8/4/2016 0:00	12:53:18pm	New	Sensor	08042016 - Class 1 Part 2.SSF
SU 1	0.1	36,981	396187.47	4566611.47	1290.058	1.50	0.90	Uncorrected	Pro 6H	8/4/2016 0:00	12:48:29pm	New	Sensor	08042016 - Class 1 Part 2.SSF
SU 1	0.1	36,976	396194.21	4566612.9	1287.992	1.70	1.00	Uncorrected	Pro 6H	8/4/2016 0:00	12:38:30pm	New	Sensor	08042016 - Class 1 Part 2.SSF
SU 1	0.1	36,974	396186.56	4566611.04	1290.088	1.50	0.90	Uncorrected	Pro 6H	8/4/2016 0:00	12:48:18pm	New	Sensor	08042016 - Class 1 Part 2.SSF
SU 1	0.1	36,973	396188.97	4566620.68	1289.542	1.50	0.90	Uncorrected	Pro 6H	8/4/2016 0:00	12:52:16pm	New	Sensor	08042016 - Class 1 Part 2.SSF
SU 1	0.1	36,964	396185.68	4566612.94	1288.224	1.70	1.00	Uncorrected	Pro 6H	8/4/2016 0:00	12:37:37pm	New	Sensor	08042016 - Class 1 Part 2.SSF
SU 1	0.09	36,930	396191.85	4566620.14	1289.623	1.50	0.90	Uncorrected	Pro 6H	8/4/2016 0:00	12:51:20pm	New	Sensor	08042016 - Class 1 Part 2.SSF
SU 1	0.08	36,904	396208.28	4566614.85	1288.666	1.50	0.90	Uncorrected	Pro 6H	8/4/2016 0:00	12:58:41pm	New	Sensor	08042016 - Class 1 Part 2.SSF
SU 1	0.07	36,873	396187.13	4566619.58	1289.716	1.50	0.90	Uncorrected	Pro 6H	8/4/2016 0:00	12:51:45pm	New	Sensor	08042016 - Class 1 Part 2.SSF
SU 1	0.06	36,866	396185.59	4566615.59	1289.925	1.50	0.90	Uncorrected	Pro 6H	8/4/2016 0:00	12:53:21pm	New	Sensor	08042016 - Class 1 Part 2.SSF
SU 1	0.06	36,864	396199.57	4566624.33	1288.944	1.50	0.90	Uncorrected	Pro 6H	8/4/2016 0:00	12:58:19pm	New	Sensor	08042016 - Class 1 Part 2.SSF
SU 1	0.06	36,855	396197.34	4566617.36	1289.31	1.50	0.90	Uncorrected	Pro 6H	8/4/2016 0:00	12:54:01pm	New	Sensor	08042016 - Class 1 Part 2.SSF
SU 1	0.06	36,840	396186.09	4566610.21	1288.498	1.70	1.00	Uncorrected	Pro 6H	8/4/2016 0:00	12:40:18pm	New	Sensor	08042016 - Class 1 Part 2.SSF
SU 1	0.05	36,813	396186.82	4566611.64	1290.035	1.50	0.90	Uncorrected	Pro 6H	8/4/2016 0:00	12:48:19pm	New	Sensor	08042016 - Class 1 Part 2.SSF
SU 1	0.04	36,798	396190.32	4566610.96	1288.203	1.70	1.00	Uncorrected	Pro 6H	8/4/2016 0:00	12:40:24pm	New	Sensor	08042016 - Class 1 Part 2.SSF
SU 1	0.04	36,777	396183.85	4566613.58	1288.479	1.70	1.00	Uncorrected	Pro 6H	8/4/2016 0:00	12:36:32pm	New	Sensor	08042016 - Class 1 Part 2.SSF
SU 1	0.04	36,774	396185.63	4566612.61	1289.577	1.50	0.90	Uncorrected	Pro 6H	8/4/2016 0:00	12:55:01pm	New	Sensor	08042016 - Class 1 Part 2.SSF
SU 1	0.03	36,763	396209.8	4566616.42	1288.551	1.50	0.90	Uncorrected	Pro 6H	8/4/2016 0:00	12:58:37pm	New	Sensor	08042016 - Class 1 Part 2.SSF
SU 1	0.03	36,759	396183.32	4566613.11	1288.616	1.70	1.00	Uncorrected	Pro 6H	8/4/2016 0:00	12:36:50pm	New	Sensor	08042016 - Class 1 Part 2.SSF
SU 1	0.03	36,749	396191.61	4566620.83	1289.476	1.50	0.90	Uncorrected	Pro 6H	8/4/2016 0:00	12:51:38pm	New	Sensor	08042016 - Class 1 Part 2.SSF
SU 1	0.03	36,745	396188.83	4566619.26	1289.693	1.50	0.90	Uncorrected	Pro 6H	8/4/2016 0:00	12:52:47pm	New	Sensor	08042016 - Class 1 Part 2.SSF
SU 1	0.02	36,719	396190.3	4566619.84	1289.621	1.50	0.90	Uncorrected	Pro 6H	8/4/2016 0:00	12:51:17pm	New	Sensor	08042016 - Class 1 Part 2.SSF
SU 1	0.02	36,719	396193.93	4566620.21	1289.466	1.50	0.90	Uncorrected	Pro 6H	8/4/2016 0:00	12:51:23pm	New	Sensor	08042016 - Class 1 Part 2.SSF

SU	Z-Score	CPM	Easting	Northing	MSL	PDOP	HDOP	CorrType	RcvrType	GPS_Date	GPS_Time	Update	FeatName	Datafile
SU 1	0.02	36,713	396187.13	4566612.26	1290.01	1.50	0.90	Uncorrected	Pro 6H	8/4/2016 0:00	12:48:20pm	New	Sensor	08042016 - Class 1 Part 2.SSF
SU 1	0.02	36,712	396195.41	4566619.76	1289.524	1.50	0.90	Uncorrected	Pro 6H	8/4/2016 0:00	12:50:30pm	New	Sensor	08042016 - Class 1 Part 2.SSF
SU 1	0.01	36,705	396186.74	4566612.03	1290.154	1.50	0.90	Uncorrected	Pro 6H	8/4/2016 0:00	12:45:34pm	New	Sensor	08042016 - Class 1 Part 2.SSF
SU 1	0.01	36,705	396186.19	4566618.13	1289.711	1.50	0.90	Uncorrected	Pro 6H	8/4/2016 0:00	12:54:49pm	New	Sensor	08042016 - Class 1 Part 2.SSF
SU 1	0.01	36,696	396207.65	4566619.43	1288.616	1.50	0.90	Uncorrected	Pro 6H	8/4/2016 0:00	12:58:32pm	New	Sensor	08042016 - Class 1 Part 2.SSF
SU 1	0.01	36,690	396183.54	4566616.92	1290.182	1.50	0.90	Uncorrected	Pro 6H	8/4/2016 0:00	12:50:48pm	New	Sensor	08042016 - Class 1 Part 2.SSF
SU 1	0	36,675	396183.58	4566614.72	1289.853	1.50	0.90	Uncorrected	Pro 6H	8/4/2016 0:00	12:54:57pm	New	Sensor	08042016 - Class 1 Part 2.SSF
SU 1	0	36,673	396183.04	4566616.32	1290.249	1.50	0.90	Uncorrected	Pro 6H	8/4/2016 0:00	12:50:06pm	New	Sensor	08042016 - Class 1 Part 2.SSF
SU 1	0	36,660	396186.69	4566618.25	1289.682	1.50	0.90	Uncorrected	Pro 6H	8/4/2016 0:00	12:54:49pm	New	Sensor	08042016 - Class 1 Part 2.SSF
SU 1	0	36,659	396190.78	4566613.58	1287.924	1.70	1.00	Uncorrected	Pro 6H	8/4/2016 0:00	12:37:30pm	New	Sensor	08042016 - Class 1 Part 2.SSF
SU 1	0	36,657	396197	4566618.08	1289.355	1.50	0.90	Uncorrected	Pro 6H	8/4/2016 0:00	12:54:33pm	New	Sensor	08042016 - Class 1 Part 2.SSF
SU 1	0	36,651	396193.73	4566621.13	1289.37	1.50	0.90	Uncorrected	Pro 6H	8/4/2016 0:00	12:51:35pm	New	Sensor	08042016 - Class 1 Part 2.SSF
SU 1	-0.01	36,638	396189.47	4566619.06	1289.678	1.50	0.90	Uncorrected	Pro 6H	8/4/2016 0:00	12:52:45pm	New	Sensor	08042016 - Class 1 Part 2.SSF
SU 1	-0.01	36,635	396183.87	4566626.26	1289.783	1.50	0.90	Uncorrected	Pro 6H	8/4/2016 0:00	12:52:29pm	New	Sensor	08042016 - Class 1 Part 2.SSF
SU 1	-0.01	36,618	396192.13	4566617	1289.41	1.50	0.90	Uncorrected	Pro 6H	8/4/2016 0:00	12:54:25pm	New	Sensor	08042016 - Class 1 Part 2.SSF
SU 1	-0.02	36,613	396185.35	4566617.59	1289.976	1.50	0.90	Uncorrected	Pro 6H	8/4/2016 0:00	12:50:45pm	New	Sensor	08042016 - Class 1 Part 2.SSF
SU 1	-0.02	36,602	396187.33	4566617.83	1289.648	1.50	0.90	Uncorrected	Pro 6H	8/4/2016 0:00	12:54:48pm	New	Sensor	08042016 - Class 1 Part 2.SSF
SU 1	-0.04	36,552	396185.25	4566613.73	1288.301	1.70	1.00	Uncorrected	Pro 6H	8/4/2016 0:00	12:36:30pm	New	Sensor	08042016 - Class 1 Part 2.SSF
SU 1	-0.04	36,544	396193	4566616.79	1289.483	1.50	0.90	Uncorrected	Pro 6H	8/4/2016 0:00	12:54:08pm	New	Sensor	08042016 - Class 1 Part 2.SSF
SU 1	-0.04	36,533	396209.56	4566617.03	1288.561	1.50	0.90	Uncorrected	Pro 6H	8/4/2016 0:00	12:58:36pm	New	Sensor	08042016 - Class 1 Part 2.SSF
SU 1	-0.04	36,532	396192.04	4566610.74	1288.244	1.70	1.00	Uncorrected	Pro 6H	8/4/2016 0:00	12:40:49pm	New	Sensor	08042016 - Class 1 Part 2.SSF
SU 1	-0.04	36,528	396186.67	4566616.24	1289.628	1.50	0.90	Uncorrected	Pro 6H	8/4/2016 0:00	12:54:18pm	New	Sensor	08042016 - Class 1 Part 2.SSF
SU 1	-0.06	36,489	396182.56	4566616.16	1290.309	1.50	0.90	Uncorrected	Pro 6H	8/4/2016 0:00	12:49:51pm	New	Sensor	08042016 - Class 1 Part 2.SSF
SU 1	-0.06	36,487	396187.41	4566618.44	1289.791	1.50	0.90	Uncorrected	Pro 6H	8/4/2016 0:00	12:50:42pm	New	Sensor	08042016 - Class 1 Part 2.SSF
SU 1	-0.06	36,467	396186.4	4566615.6	1289.818	1.50	0.90	Uncorrected	Pro 6H	8/4/2016 0:00	12:53:20pm	New	Sensor	08042016 - Class 1 Part 2.SSF
SU 1	-0.06	36,464	396185	4566616.41	1290.122	1.50	0.90	Uncorrected	Pro 6H	8/4/2016 0:00	12:49:48pm	New	Sensor	08042016 - Class 1 Part 2.SSF
SU 1	-0.07	36,457	396186.74	4566622	1289.686	1.50	0.90	Uncorrected	Pro 6H	8/4/2016 0:00	12:52:40pm	New	Sensor	08042016 - Class 1 Part 2.SSF
SU 1	-0.07	36,447	396188.89	4566614.52	1289.821	1.50	0.90	Uncorrected	Pro 6H	8/4/2016 0:00	12:48:24pm	New	Sensor	08042016 - Class 1 Part 2.SSF
SU 1	-0.07	36,441	396195.59	4566617.21	1289.293	1.50	0.90	Uncorrected	Pro 6H	8/4/2016 0:00	12:54:31pm	New	Sensor	08042016 - Class 1 Part 2.SSF
SU 1	-0.07	36,439	396186.55	4566611.38	1288.278	1.70	1.00	Uncorrected	Pro 6H	8/4/2016 0:00	12:39:11pm	New	Sensor	08042016 - Class 1 Part 2.SSF
SU 1	-0.07	36,436	396186.61	4566612.21	1288.174	1.70	1.00	Uncorrected	Pro 6H	8/4/2016 0:00	12:38:03pm	New	Sensor	08042016 - Class 1 Part 2.SSF
SU 1	-0.08	36,425	396184.09	4566617.12	1289.913	1.50	0.90	Uncorrected	Pro 6H	8/4/2016 0:00	12:54:53pm	New	Sensor	08042016 - Class 1 Part 2.SSF
SU 1	-0.09	36,393	396186.64	4566613.15	1290.149	1.50	0.90	Uncorrected	Pro 6H	8/4/2016 0:00	12:45:31pm	New	Sensor	08042016 - Class 1 Part 2.SSF
SU 1	-0.09	36,381	396184.15	4566625.55	1289.797	1.50	0.90	Uncorrected	Pro 6H	8/4/2016 0:00	12:52:27pm	New	Sensor	08042016 - Class 1 Part 2.SSF
SU 1	-0.09	36,381	396208.52	4566618.18	1288.594	1.50	0.90	Uncorrected	Pro 6H	8/4/2016 0:00	12:58:34pm	New	Sensor	08042016 - Class 1 Part 2.SSF
SU 1	-0.09	36,380	396188.92	4566612.3	1287.992	1.70	1.00	Uncorrected	Pro 6H	8/4/2016 0:00	12:38:37pm	New	Sensor	08042016 - Class 1 Part 2.SSF
SU 1	-0.09	36,374	396192.68	4566611.77	1288.076	1.70	1.00	Uncorrected	Pro 6H	8/4/2016 0:00	12:39:43pm	New	Sensor	08042016 - Class 1 Part 2.SSF
SU 1	-0.1	36,353	396189.83	4566618.13	1289.691	1.50	0.90	Uncorrected	Pro 6H	8/4/2016 0:00	12:49:42pm	New	Sensor	08042016 - Class 1 Part 2.SSF
SU 1	-0.1	36,352	396184.98	4566616.01	1289.952	1.50	0.90	Uncorrected	Pro 6H	8/4/2016 0:00	12:53:43pm	New	Sensor	08042016 - Class 1 Part 2.SSF
SU 1	-0.1	36,349	396188.02	4566615.99	1289.589	1.50	0.90	Uncorrected	Pro 6H	8/4/2016 0:00	12:54:15pm	New	Sensor	08042016 - Class 1 Part 2.SSF
SU 1	-0.11	36,326	396196.65	4566618.75	1289.306	1.50	0.90	Uncorrected	Pro 6H	8/4/2016 0:00	12:54:35pm	New	Sensor	08042016 - Class 1 Part 2.SSF
SU 1	-0.11	36,322	396182.72	4566615.62	1290.067	1.50	0.90	Uncorrected	Pro 6H	8/4/2016 0:00	12:53:39pm	New	Sensor	08042016 - Class 1 Part 2.SSF
SU 1	-0.11	36,320	396190.46	4566612.61	1287.942	1.70	1.00	Uncorrected	Pro 6H	8/4/2016 0:00	12:38:35pm	New	Sensor	08042016 - Class 1 Part 2.SSF
SU 1	-0.11	36,313	396189.05	4566620.35	1289.532	1.50	0.90	Uncorrected	Pro 6H	8/4/2016 0:00	12:51:42pm	New	Sensor	08042016 - Class 1 Part 2.SSF
SU 1	-0.12	36,295	396194.91	4566614.54	1287.932	1.70	1.00	Uncorrected	Pro 6H	8/4/2016 0:00	12:37:07pm	New	Sensor	08042016 - Class 1 Part 2.SSF
SU 1	-0.12	36,286	396207.5	4566615.02	1288.71	1.50	0.90	Uncorrected	Pro 6H	8/4/2016 0:00	12:58:42pm	New	Sensor	08042016 - Class 1 Part 2.SSF
SU 1	-0.12	36,278	396186.57	4566619.36	1289.834	1.50	0.90	Uncorrected	Pro 6H	8/4/2016 0:00	12:51:46pm	New	Sensor	08042016 - Class 1 Part 2.SSF
SU 1	-0.12	36,276	396183.47	4566616.18	1290.21	1.50	0.90	Uncorrected	Pro 6H	8/4/2016 0:00	12:49:50pm	New	Sensor	08042016 - Class 1 Part 2.SSF
SU 1	-0.13	36,261	396196.09	4566618.64	1289.319	1.50	0.90	Uncorrected	Pro 6H	8/4/2016 0:00	12:54:35pm	New	Sensor	08042016 - Class 1 Part 2.SSF
SU 1	-0.13	36,247	396189.98	4566616.86	1289.455	1.50	0.90	Uncorrected	Pro 6H	8/4/2016 0:00	12:54:23pm	New	Sensor	08042016 - Class 1 Part 2.SSF
SU 1	-0.14	36,238	396183.47	4566615.19	1290.029	1.50	0.90	Uncorrected	Pro 6H	8/4/2016 0:00	12:53:24pm	New	Sensor	08042016 - Class 1 Part 2.SSF
SU 1	-0.14	36,230	396196.25	4566617.42	1289.32	1.50	0.90	Uncorrected	Pro 6H	8/4/2016 0:00	12:54:31pm	New	Sensor	08042016 - Class 1 Part 2.SSF

SU	Z-Score	CPM	Easting	Northing	MSL	PDOP	HDOP	CorrType	RcvrType	GPS_Date	GPS_Time	Update	FeatName	Datafile
SU 1	-0.14	36,228	396183.73	4566613.91	1289.729	1.50	0.90	Uncorrected	Pro 6H	8/4/2016 0:00	12:54:58pm	New	Sensor	08042016 - Class 1 Part 2.SSF
SU 1	-0.14	36,225	396186.14	4566619.7	1289.755	1.50	0.90	Uncorrected	Pro 6H	8/4/2016 0:00	12:52:11pm	New	Sensor	08042016 - Class 1 Part 2.SSF
SU 1	-0.14	36,215	396188.77	4566618.42	1289.682	1.50	0.90	Uncorrected	Pro 6H	8/4/2016 0:00	12:53:13pm	New	Sensor	08042016 - Class 1 Part 2.SSF
SU 1	-0.15	36,206	396196.79	4566611.96	1287.878	1.70	1.00	Uncorrected	Pro 6H	8/4/2016 0:00	12:39:37pm	New	Sensor	08042016 - Class 1 Part 2.SSF
SU 1	-0.15	36,201	396187.01	4566611.97	1288.172	1.70	1.00	Uncorrected	Pro 6H	8/4/2016 0:00	12:38:40pm	New	Sensor	08042016 - Class 1 Part 2.SSF
SU 1	-0.15	36,189	396186.19	4566621.52	1289.854	1.50	0.90	Uncorrected	Pro 6H	8/4/2016 0:00	12:52:51pm	New	Sensor	08042016 - Class 1 Part 2.SSF
SU 1	-0.15	36,183	396197.03	4566616.93	1289.328	1.50	0.90	Uncorrected	Pro 6H	8/4/2016 0:00	12:54:01pm	New	Sensor	08042016 - Class 1 Part 2.SSF
SU 1	-0.16	36,170	396185.86	4566613.81	1288.261	1.70	1.00	Uncorrected	Pro 6H	8/4/2016 0:00	12:36:29pm	New	Sensor	08042016 - Class 1 Part 2.SSF
SU 1	-0.16	36,155	396192.95	4566613.7	1289.727	1.50	0.90	Uncorrected	Pro 6H	8/4/2016 0:00	12:49:18pm	New	Sensor	08042016 - Class 1 Part 2.SSF
SU 1	-0.16	36,154	396194.22	4566611.11	1289.337	1.50	0.90	Uncorrected	Pro 6H	8/4/2016 0:00	12:55:13pm	New	Sensor	08042016 - Class 1 Part 2.SSF
SU 1	-0.17	36,149	396187.09	4566617.63	1289.979	1.50	0.90	Uncorrected	Pro 6H	8/4/2016 0:00	12:50:12pm	New	Sensor	08042016 - Class 1 Part 2.SSF
SU 1	-0.17	36,146	396184.25	4566616.14	1290.155	1.50	0.90	Uncorrected	Pro 6H	8/4/2016 0:00	12:49:49pm	New	Sensor	08042016 - Class 1 Part 2.SSF
SU 1	-0.17	36,120	396189.54	4566619.02	1289.658	1.50	0.90	Uncorrected	Pro 6H	8/4/2016 0:00	12:50:39pm	New	Sensor	08042016 - Class 1 Part 2.SSF
SU 1	-0.18	36,117	396189.52	4566612.45	1289.399	1.50	0.90	Uncorrected	Pro 6H	8/4/2016 0:00	12:55:05pm	New	Sensor	08042016 - Class 1 Part 2.SSF
SU 1	-0.19	36,078	396185.74	4566611.23	1288.366	1.70	1.00	Uncorrected	Pro 6H	8/4/2016 0:00	12:39:10pm	New	Sensor	08042016 - Class 1 Part 2.SSF
SU 1	-0.19	36,066	396185.76	4566612.08	1288.38	1.70	1.00	Uncorrected	Pro 6H	8/4/2016 0:00	12:38:02pm	New	Sensor	08042016 - Class 1 Part 2.SSF
SU 1	-0.2	36,054	396188.78	4566620.1	1289.543	1.50	0.90	Uncorrected	Pro 6H	8/4/2016 0:00	12:52:15pm	New	Sensor	08042016 - Class 1 Part 2.SSF
SU 1	-0.2	36,045	396184.32	4566612.69	1288.397	1.70	1.00	Uncorrected	Pro 6H	8/4/2016 0:00	12:37:39pm	New	Sensor	08042016 - Class 1 Part 2.SSF
SU 1	-0.2	36,036	396188.84	4566614.37	1288.05	1.70	1.00	Uncorrected	Pro 6H	8/4/2016 0:00	12:36:25pm	New	Sensor	08042016 - Class 1 Part 2.SSF
SU 1	-0.2	36,035	396195.66	4566618.53	1289.624	1.50	0.90	Uncorrected	Pro 6H	8/4/2016 0:00	12:50:24pm	New	Sensor	08042016 - Class 1 Part 2.SSF
SU 1	-0.2	36,030	396188.08	4566618.57	1289.736	1.50	0.90	Uncorrected	Pro 6H	8/4/2016 0:00	12:50:41pm	New	Sensor	08042016 - Class 1 Part 2.SSF
SU 1	-0.21	36,023	396191.63	4566612.01	1288.028	1.70	1.00	Uncorrected	Pro 6H	8/4/2016 0:00	12:39:18pm	New	Sensor	08042016 - Class 1 Part 2.SSF
SU 1	-0.21	36,016	396187.93	4566620.49	1289.632	1.50	0.90	Uncorrected	Pro 6H	8/4/2016 0:00	12:52:49pm	New	Sensor	08042016 - Class 1 Part 2.SSF
SU 1	-0.21	36,013	396191.94	4566613.05	1287.934	1.70	1.00	Uncorrected	Pro 6H	8/4/2016 0:00	12:38:10pm	New	Sensor	08042016 - Class 1 Part 2.SSF
SU 1	-0.21	36,002	396185.03	4566612.82	1288.32	1.70	1.00	Uncorrected	Pro 6H	8/4/2016 0:00	12:37:38pm	New	Sensor	08042016 - Class 1 Part 2.SSF
SU 1	-0.21	36,000	396184.06	4566617.17	1290.101	1.50	0.90	Uncorrected	Pro 6H	8/4/2016 0:00	12:50:47pm	New	Sensor	08042016 - Class 1 Part 2.SSF
SU 1	-0.21	35,996	396191.36	4566613.71	1287.916	1.70	1.00	Uncorrected	Pro 6H	8/4/2016 0:00	12:37:29pm	New	Sensor	08042016 - Class 1 Part 2.SSF
SU 1	-0.22	35,989	396193.49	4566613.94	1287.907	1.70	1.00	Uncorrected	Pro 6H	8/4/2016 0:00	12:37:26pm	New	Sensor	08042016 - Class 1 Part 2.SSF
SU 1	-0.22	35,988	396184.5	4566613.72	1288.384	1.70	1.00	Uncorrected	Pro 6H	8/4/2016 0:00	12:36:31pm	New	Sensor	08042016 - Class 1 Part 2.SSF
SU 1	-0.22	35,985	396197.57	4566611.88	1287.853	1.70	1.00	Uncorrected	Pro 6H	8/4/2016 0:00	12:39:36pm	New	Sensor	08042016 - Class 1 Part 2.SSF
SU 1	-0.23	35,943	396185.39	4566619.53	1289.901	1.50	0.90	Uncorrected	Pro 6H	8/4/2016 0:00	12:52:10pm	New	Sensor	08042016 - Class 1 Part 2.SSF
SU 1	-0.24	35,915	396189.23	4566619.68	1289.624	1.50	0.90	Uncorrected	Pro 6H	8/4/2016 0:00	12:52:44pm	New	Sensor	08042016 - Class 1 Part 2.SSF
SU 1	-0.24	35,907	396192.78	4566619.03	1289.746	1.50	0.90	Uncorrected	Pro 6H	8/4/2016 0:00	12:50:20pm	New	Sensor	08042016 - Class 1 Part 2.SSF
SU 1	-0.25	35,899	396194.72	4566613.33	1287.883	1.70	1.00	Uncorrected	Pro 6H	8/4/2016 0:00	12:38:14pm	New	Sensor	08042016 - Class 1 Part 2.SSF
SU 1	-0.25	35,891	396186.29	4566618.72	1289.888	1.50	0.90	Uncorrected	Pro 6H	8/4/2016 0:00	12:51:12pm	New	Sensor	08042016 - Class 1 Part 2.SSF
SU 1	-0.25	35,880	396188.77	4566618.84	1289.685	1.50	0.90	Uncorrected	Pro 6H	8/4/2016 0:00	12:50:40pm	New	Sensor	08042016 - Class 1 Part 2.SSF
SU 1	-0.25	35,875	396192.27	4566620.89	1289.444	1.50	0.90	Uncorrected	Pro 6H	8/4/2016 0:00	12:51:37pm	New	Sensor	08042016 - Class 1 Part 2.SSF
SU 1	-0.26	35,866	396186.93	4566610.49	1290.085	1.50	0.90	Uncorrected	Pro 6H	8/4/2016 0:00	12:48:31pm	New	Sensor	08042016 - Class 1 Part 2.SSF
SU 1	-0.26	35,864	396186.53	4566616.83	1289.92	1.50	0.90	Uncorrected	Pro 6H	8/4/2016 0:00	12:49:46pm	New	Sensor	08042016 - Class 1 Part 2.SSF
SU 1	-0.26	35,859	396188.07	4566619.96	1289.58	1.50	0.90	Uncorrected	Pro 6H	8/4/2016 0:00	12:52:14pm	New	Sensor	08042016 - Class 1 Part 2.SSF
SU 1	-0.26	35,855	396188.57	4566617.22	1289.622	1.50	0.90	Uncorrected	Pro 6H	8/4/2016 0:00	12:53:48pm	New	Sensor	08042016 - Class 1 Part 2.SSF
SU 1	-0.26	35,849	396185.35	4566611.44	1290.382	1.50	0.90	Uncorrected	Pro 6H	8/4/2016 0:00	12:45:28pm	New	Sensor	08042016 - Class 1 Part 2.SSF
SU 1	-0.26	35,848	396188.63	4566613.16	1289.902	1.50	0.90	Uncorrected	Pro 6H	8/4/2016 0:00	12:49:12pm	New	Sensor	08042016 - Class 1 Part 2.SSF
SU 1	-0.26	35,846	396187.26	4566616.58	1289.742	1.50	0.90	Uncorrected	Pro 6H	8/4/2016 0:00	12:53:46pm	New	Sensor	08042016 - Class 1 Part 2.SSF
SU 1	-0.26	35,843	396187.62	4566612.03	1288.113	1.70	1.00	Uncorrected	Pro 6H	8/4/2016 0:00	12:38:39pm	New	Sensor	08042016 - Class 1 Part 2.SSF
SU 1	-0.26	35,841	396184.5	4566623.57	1289.914	1.50	0.90	Uncorrected	Pro 6H	8/4/2016 0:00	12:52:55pm	New	Sensor	08042016 - Class 1 Part 2.SSF
SU 1	-0.27	35,838	396194.08	4566614.02	1287.874	1.70	1.00	Uncorrected	Pro 6H	8/4/2016 0:00	12:37:25pm	New	Sensor	08042016 - Class 1 Part 2.SSF
SU 1	-0.27	35,830	396185.46	4566618.92	1290.034	1.50	0.90	Uncorrected	Pro 6H	8/4/2016 0:00	12:51:48pm	New	Sensor	08042016 - Class 1 Part 2.SSF
SU 1	-0.27	35,828	396193.38	4566613.16	1287.951	1.70	1.00	Uncorrected	Pro 6H	8/4/2016 0:00	12:38:12pm	New	Sensor	08042016 - Class 1 Part 2.SSF
SU 1	-0.27	35,818	396187.39	4566617.24	1289.834	1.50	0.90	Uncorrected	Pro 6H	8/4/2016 0:00	12:49:45pm	New	Sensor	08042016 - Class 1 Part 2.SSF
SU 1	-0.27	35,818	396185.69	4566616.21	1289.789	1.50	0.90	Uncorrected	Pro 6H	8/4/2016 0:00	12:53:44pm	New	Sensor	08042016 - Class 1 Part 2.SSF
SU 1	-0.27	35,816	396190.52	4566618.72	1289.787	1.50	0.90	Uncorrected	Pro 6H	8/4/2016 0:00	12:50:17pm	New	Sensor	08042016 - Class 1 Part 2.SSF

SU	Z-Score	CPM	Easting	Northing	MSL	PDOP	HDOP	CorrType	RcvrType	GPS_Date	GPS_Time	Update	FeatName	Datafile
SU 1	-0.28	35,808	396183.77	4566616.68	1290.264	1.50	0.90	Uncorrected	Pro 6H	8/4/2016 0:00	12:50:07pm	New	Sensor	08042016 - Class 1 Part 2.SSF
SU 1	-0.28	35,799	396193.51	4566618.29	1289.341	1.50	0.90	Uncorrected	Pro 6H	8/4/2016 0:00	12:54:39pm	New	Sensor	08042016 - Class 1 Part 2.SSF
SU 1	-0.28	35,791	396194.84	4566618.47	1289.345	1.50	0.90	Uncorrected	Pro 6H	8/4/2016 0:00	12:54:37pm	New	Sensor	08042016 - Class 1 Part 2.SSF
SU 1	-0.28	35,791	396188.79	4566617.35	1289.492	1.50	0.90	Uncorrected	Pro 6H	8/4/2016 0:00	12:54:45pm	New	Sensor	08042016 - Class 1 Part 2.SSF
SU 1	-0.29	35,773	396191.34	4566619.53	1289.626	1.50	0.90	Uncorrected	Pro 6H	8/4/2016 0:00	12:50:36pm	New	Sensor	08042016 - Class 1 Part 2.SSF
SU 1	-0.29	35,772	396187.85	4566619.84	1289.649	1.50	0.90	Uncorrected	Pro 6H	8/4/2016 0:00	12:51:44pm	New	Sensor	08042016 - Class 1 Part 2.SSF
SU 1	-0.29	35,768	396194.96	4566611.16	1289.336	1.50	0.90	Uncorrected	Pro 6H	8/4/2016 0:00	12:55:14pm	New	Sensor	08042016 - Class 1 Part 2.SSF
SU 1	-0.29	35,750	396197.75	4566623.03	1288.992	1.50	0.90	Uncorrected	Pro 6H	8/4/2016 0:00	12:58:16pm	New	Sensor	08042016 - Class 1 Part 2.SSF
SU 1	-0.3	35,744	396192.1	4566613.86	1287.905	1.70	1.00	Uncorrected	Pro 6H	8/4/2016 0:00	12:37:28pm	New	Sensor	08042016 - Class 1 Part 2.SSF
SU 1	-0.3	35,741	396183.67	4566612.58	1288.452	1.70	1.00	Uncorrected	Pro 6H	8/4/2016 0:00	12:37:40pm	New	Sensor	08042016 - Class 1 Part 2.SSF
SU 1	-0.3	35,739	396188.23	4566614.3	1288.064	1.70	1.00	Uncorrected	Pro 6H	8/4/2016 0:00	12:36:26pm	New	Sensor	08042016 - Class 1 Part 2.SSF
SU 1	-0.31	35,714	396185.45	4566624.17	1289.812	1.50	0.90	Uncorrected	Pro 6H	8/4/2016 0:00	12:52:25pm	New	Sensor	08042016 - Class 1 Part 2.SSF
SU 1	-0.31	35,711	396209.7	4566615.7	1288.565	1.50	0.90	Uncorrected	Pro 6H	8/4/2016 0:00	12:58:38pm	New	Sensor	08042016 - Class 1 Part 2.SSF
SU 1	-0.31	35,708	396187.04	4566615.71	1289.789	1.50	0.90	Uncorrected	Pro 6H	8/4/2016 0:00	12:53:19pm	New	Sensor	08042016 - Class 1 Part 2.SSF
SU 1	-0.31	35,705	396185.86	4566611.77	1288.328	1.70	1.00	Uncorrected	Pro 6H	8/4/2016 0:00	12:38:42pm	New	Sensor	08042016 - Class 1 Part 2.SSF
SU 1	-0.31	35,703	396197.19	4566612.98	1287.841	1.70	1.00	Uncorrected	Pro 6H	8/4/2016 0:00	12:38:26pm	New	Sensor	08042016 - Class 1 Part 2.SSF
SU 1	-0.31	35,690	396184	4566623.81	1289.946	1.50	0.90	Uncorrected	Pro 6H	8/4/2016 0:00	12:52:56pm	New	Sensor	08042016 - Class 1 Part 2.SSF
SU 1	-0.32	35,684	396184.2	4566612.3	1290.512	1.50	0.90	Uncorrected	Pro 6H	8/4/2016 0:00	12:44:46pm	New	Sensor	08042016 - Class 1 Part 2.SSF
SU 1	-0.32	35,667	396189.28	4566616.74	1289.469	1.50	0.90	Uncorrected	Pro 6H	8/4/2016 0:00	12:54:22pm	New	Sensor	08042016 - Class 1 Part 2.SSF
SU 1	-0.32	35,661	396190.41	4566617.47	1289.429	1.50	0.90	Uncorrected	Pro 6H	8/4/2016 0:00	12:54:43pm	New	Sensor	08042016 - Class 1 Part 2.SSF
SU 1	-0.32	35,661	396184.6	4566617.71	1289.82	1.50	0.90	Uncorrected	Pro 6H	8/4/2016 0:00	12:54:52pm	New	Sensor	08042016 - Class 1 Part 2.SSF
SU 1	-0.33	35,641	396184.31	4566622.45	1289.973	1.50	0.90	Uncorrected	Pro 6H	8/4/2016 0:00	12:53:05pm	New	Sensor	08042016 - Class 1 Part 2.SSF
SU 1	-0.33	35,635	396193.17	4566614.99	1287.937	1.70	1.00	Uncorrected	Pro 6H	8/4/2016 0:00	12:36:19pm	New	Sensor	08042016 - Class 1 Part 2.SSF
SU 1	-0.33	35,632	396186.44	4566623.06	1289.767	1.50	0.90	Uncorrected	Pro 6H	8/4/2016 0:00	12:52:23pm	New	Sensor	08042016 - Class 1 Part 2.SSF
SU 1	-0.33	35,631	396188.7	4566616.62	1289.476	1.50	0.90	Uncorrected	Pro 6H	8/4/2016 0:00	12:54:21pm	New	Sensor	08042016 - Class 1 Part 2.SSF
SU 1	-0.34	35,617	396184.82	4566613.03	1289.713	1.50	0.90	Uncorrected	Pro 6H	8/4/2016 0:00	12:54:59pm	New	Sensor	08042016 - Class 1 Part 2.SSF
SU 1	-0.34	35,610	396190.81	4566612.2	1289.331	1.50	0.90	Uncorrected	Pro 6H	8/4/2016 0:00	12:55:07pm	New	Sensor	08042016 - Class 1 Part 2.SSF
SU 1	-0.34	35,609	396192.42	4566614.92	1287.954	1.70	1.00	Uncorrected	Pro 6H	8/4/2016 0:00	12:36:20pm	New	Sensor	08042016 - Class 1 Part 2.SSF
SU 1	-0.34	35,595	396185.1	4566611.14	1288.449	1.70	1.00	Uncorrected	Pro 6H	8/4/2016 0:00	12:39:09pm	New	Sensor	08042016 - Class 1 Part 2.SSF
SU 1	-0.35	35,590	396191.08	4566610.77	1288.262	1.70	1.00	Uncorrected	Pro 6H	8/4/2016 0:00	12:40:51pm	New	Sensor	08042016 - Class 1 Part 2.SSF
SU 1	-0.35	35,577	396192.79	4566613.86	1287.91	1.70	1.00	Uncorrected	Pro 6H	8/4/2016 0:00	12:37:27pm	New	Sensor	08042016 - Class 1 Part 2.SSF
SU 1	-0.35	35,569	396191	4566610.89	1288.183	1.70	1.00	Uncorrected	Pro 6H	8/4/2016 0:00	12:40:25pm	New	Sensor	08042016 - Class 1 Part 2.SSF
SU 1	-0.35	35,564	396206.08	4566621.35	1288.732	1.50	0.90	Uncorrected	Pro 6H	8/4/2016 0:00	12:58:29pm	New	Sensor	08042016 - Class 1 Part 2.SSF
SU 1	-0.36	35,558	396186.75	4566620.92	1289.769	1.50	0.90	Uncorrected	Pro 6H	8/4/2016 0:00	12:52:51pm	New	Sensor	08042016 - Class 1 Part 2.SSF
SU 1	-0.36	35,541	396191.45	4566617.88	1289.583	1.50	0.90	Uncorrected	Pro 6H	8/4/2016 0:00	12:53:52pm	New	Sensor	08042016 - Class 1 Part 2.SSF
SU 1	-0.36	35,531	396196.35	4566614.76	1287.934	1.70	1.00	Uncorrected	Pro 6H	8/4/2016 0:00	12:37:09pm	New	Sensor	08042016 - Class 1 Part 2.SSF
SU 1	-0.36	35,529	396184.05	4566613.24	1288.58	1.70	1.00	Uncorrected	Pro 6H	8/4/2016 0:00	12:36:51pm	New	Sensor	08042016 - Class 1 Part 2.SSF
SU 1	-0.37	35,527	396196.58	4566612.94	1289.633	1.50	0.90	Uncorrected	Pro 6H	8/4/2016 0:00	12:49:23pm	New	Sensor	08042016 - Class 1 Part 2.SSF
SU 1	-0.37	35,510	396187.26	4566611.42	1288.239	1.70	1.00	Uncorrected	Pro 6H	8/4/2016 0:00	12:39:12pm	New	Sensor	08042016 - Class 1 Part 2.SSF
SU 1	-0.37	35,507	396184.77	4566618.86	1290.017	1.50	0.90	Uncorrected	Pro 6H	8/4/2016 0:00	12:51:49pm	New	Sensor	08042016 - Class 1 Part 2.SSF
SU 1	-0.37	35,506	396185.09	4566611.76	1288.381	1.70	1.00	Uncorrected	Pro 6H	8/4/2016 0:00	12:38:43pm	New	Sensor	08042016 - Class 1 Part 2.SSF
SU 1	-0.37	35,504	396196.87	4566618.34	1289.328	1.50	0.90	Uncorrected	Pro 6H	8/4/2016 0:00	12:54:33pm	New	Sensor	08042016 - Class 1 Part 2.SSF
SU 1	-0.38	35,486	396190.06	4566614	1288.088	1.70	1.00	Uncorrected	Pro 6H	8/4/2016 0:00	12:37:00pm	New	Sensor	08042016 - Class 1 Part 2.SSF
SU 1	-0.38	35,484	396190.76	4566617.7	1289.623	1.50	0.90	Uncorrected	Pro 6H	8/4/2016 0:00	12:53:51pm	New	Sensor	08042016 - Class 1 Part 2.SSF
SU 1	-0.38	35,481	396190.74	4566614.12	1288.065	1.70	1.00	Uncorrected	Pro 6H	8/4/2016 0:00	12:37:01pm	New	Sensor	08042016 - Class 1 Part 2.SSF
SU 1	-0.38	35,481	396188.41	4566613.18	1288.017	1.70	1.00	Uncorrected	Pro 6H	8/4/2016 0:00	12:37:33pm	New	Sensor	08042016 - Class 1 Part 2.SSF
SU 1	-0.38	35,474	396183	4566613.52	1288.549	1.70	1.00	Uncorrected	Pro 6H	8/4/2016 0:00	12:36:33pm	New	Sensor	08042016 - Class 1 Part 2.SSF
SU 1	-0.39	35,464	396194.28	4566616.96	1289.403	1.50	0.90	Uncorrected	Pro 6H	8/4/2016 0:00	12:54:06pm	New	Sensor	08042016 - Class 1 Part 2.SSF
SU 1	-0.39	35,450	396193.58	4566614.44	1288.03	1.70	1.00	Uncorrected	Pro 6H	8/4/2016 0:00	12:37:05pm	New	Sensor	08042016 - Class 1 Part 2.SSF
SU 1	-0.39	35,444	396194.13	4566619.73	1289.636	1.50	0.90	Uncorrected	Pro 6H	8/4/2016 0:00	12:50:32pm	New	Sensor	08042016 - Class 1 Part 2.SSF
SU 1	-0.39	35,441	396193.36	4566619.71	1289.632	1.50	0.90	Uncorrected	Pro 6H	8/4/2016 0:00	12:50:33pm	New	Sensor	08042016 - Class 1 Part 2.SSF
SU 1	-0.4	35,426	396185.12	4566611.99	1288.454	1.70	1.00	Uncorrected	Pro 6H	8/4/2016 0:00	12:38:01pm	New	Sensor	08042016 - Class 1 Part 2.SSF

SU	Z-Score	CPM	Easting	Northing	MSL	PDOP	HDOP	CorrType	RcvrType	GPS_Date	GPS_Time	Update	FeatName	Datafile
SU 1	-0.4	35,414	396197.88	4566613.03	1287.819	1.70	1.00	Uncorrected	Pro 6H	8/4/2016 0:00	12:38:25pm	New	Sensor	08042016 - Class 1 Part 2.SSF
SU 1	-0.41	35,400	396186.94	4566610.32	1288.395	1.70	1.00	Uncorrected	Pro 6H	8/4/2016 0:00	12:40:19pm	New	Sensor	08042016 - Class 1 Part 2.SSF
SU 1	-0.41	35,399	396191.1	4566620.11	1289.604	1.50	0.90	Uncorrected	Pro 6H	8/4/2016 0:00	12:51:19pm	New	Sensor	08042016 - Class 1 Part 2.SSF
SU 1	-0.41	35,389	396187.2	4566622.32	1289.678	1.50	0.90	Uncorrected	Pro 6H	8/4/2016 0:00	12:52:21pm	New	Sensor	08042016 - Class 1 Part 2.SSF
SU 1	-0.41	35,377	396198.87	4566624.18	1289.027	1.50	0.90	Uncorrected	Pro 6H	8/4/2016 0:00	12:58:18pm	New	Sensor	08042016 - Class 1 Part 2.SSF
SU 1	-0.42	35,372	396195.84	4566611.08	1289.26	1.50	0.90	Uncorrected	Pro 6H	8/4/2016 0:00	12:55:15pm	New	Sensor	08042016 - Class 1 Part 2.SSF
SU 1	-0.43	35,340	396187.6	4566610.41	1288.342	1.70	1.00	Uncorrected	Pro 6H	8/4/2016 0:00	12:40:20pm	New	Sensor	08042016 - Class 1 Part 2.SSF
SU 1	-0.44	35,302	396198.14	4566615.38	1287.819	1.70	1.00	Uncorrected	Pro 6H	8/4/2016 0:00	12:36:12pm	New	Sensor	08042016 - Class 1 Part 2.SSF
SU 1	-0.44	35,301	396192.26	4566613.7	1289.747	1.50	0.90	Uncorrected	Pro 6H	8/4/2016 0:00	12:49:17pm	New	Sensor	08042016 - Class 1 Part 2.SSF
SU 1	-0.44	35,296	396192.2	4566616.41	1289.471	1.50	0.90	Uncorrected	Pro 6H	8/4/2016 0:00	12:54:09pm	New	Sensor	08042016 - Class 1 Part 2.SSF
SU 1	-0.45	35,279	396197.39	4566614.23	1287.706	1.70	1.00	Uncorrected	Pro 6H	8/4/2016 0:00	12:37:20pm	New	Sensor	08042016 - Class 1 Part 2.SSF
SU 1	-0.45	35,271	396188.94	4566614.06	1289.822	1.50	0.90	Uncorrected	Pro 6H	8/4/2016 0:00	12:48:25pm	New	Sensor	08042016 - Class 1 Part 2.SSF
SU 1	-0.46	35,243	396191.31	4566612.68	1287.924	1.70	1.00	Uncorrected	Pro 6H	8/4/2016 0:00	12:38:34pm	New	Sensor	08042016 - Class 1 Part 2.SSF
SU 1	-0.46	35,242	396189.38	4566613.59	1289.892	1.50	0.90	Uncorrected	Pro 6H	8/4/2016 0:00	12:49:13pm	New	Sensor	08042016 - Class 1 Part 2.SSF
SU 1	-0.46	35,242	396197.38	4566622.34	1288.992	1.50	0.90	Uncorrected	Pro 6H	8/4/2016 0:00	12:58:15pm	New	Sensor	08042016 - Class 1 Part 2.SSF
SU 1	-0.46	35,241	396196.2	4566612.08	1287.928	1.70	1.00	Uncorrected	Pro 6H	8/4/2016 0:00	12:39:38pm	New	Sensor	08042016 - Class 1 Part 2.SSF
SU 1	-0.46	35,234	396188.05	4566613.62	1289.877	1.50	0.90	Uncorrected	Pro 6H	8/4/2016 0:00	12:48:22pm	New	Sensor	08042016 - Class 1 Part 2.SSF
SU 1	-0.46	35,222	396187.16	4566612.6	1290.119	1.50	0.90	Uncorrected	Pro 6H	8/4/2016 0:00	12:45:33pm	New	Sensor	08042016 - Class 1 Part 2.SSF
SU 1	-0.47	35,207	396194.63	4566615.2	1287.955	1.70	1.00	Uncorrected	Pro 6H	8/4/2016 0:00	12:36:17pm	New	Sensor	08042016 - Class 1 Part 2.SSF
SU 1	-0.47	35,189	396185.12	4566623.25	1289.86	1.50	0.90	Uncorrected	Pro 6H	8/4/2016 0:00	12:52:37pm	New	Sensor	08042016 - Class 1 Part 2.SSF
SU 1	-0.48	35,186	396186.74	4566619.89	1289.746	1.50	0.90	Uncorrected	Pro 6H	8/4/2016 0:00	12:52:12pm	New	Sensor	08042016 - Class 1 Part 2.SSF
SU 1	-0.48	35,181	396188.23	4566619.17	1289.754	1.50	0.90	Uncorrected	Pro 6H	8/4/2016 0:00	12:53:11pm	New	Sensor	08042016 - Class 1 Part 2.SSF
SU 1	-0.48	35,178	396186.44	4566612.81	1288.141	1.70	1.00	Uncorrected	Pro 6H	8/4/2016 0:00	12:37:36pm	New	Sensor	08042016 - Class 1 Part 2.SSF
SU 1	-0.48	35,160	396190.16	4566619.29	1289.639	1.50	0.90	Uncorrected	Pro 6H	8/4/2016 0:00	12:50:38pm	New	Sensor	08042016 - Class 1 Part 2.SSF
SU 1	-0.49	35,152	396188.16	4566612.53	1289.93	1.50	0.90	Uncorrected	Pro 6H	8/4/2016 0:00	12:49:11pm	New	Sensor	08042016 - Class 1 Part 2.SSF
SU 1	-0.49	35,148	396188.87	4566612.43	1289.358	1.50	0.90	Uncorrected	Pro 6H	8/4/2016 0:00	12:55:05pm	New	Sensor	08042016 - Class 1 Part 2.SSF
SU 1	-0.49	35,140	396192.63	4566619.58	1289.636	1.50	0.90	Uncorrected	Pro 6H	8/4/2016 0:00	12:50:34pm	New	Sensor	08042016 - Class 1 Part 2.SSF
SU 1	-0.49	35,138	396189.49	4566611.38	1288.105	1.70	1.00	Uncorrected	Pro 6H	8/4/2016 0:00	12:39:47pm	New	Sensor	08042016 - Class 1 Part 2.SSF
SU 1	-0.49	35,135	396188.3	4566612.13	1288.047	1.70	1.00	Uncorrected	Pro 6H	8/4/2016 0:00	12:38:38pm	New	Sensor	08042016 - Class 1 Part 2.SSF
SU 1	-0.49	35,131	396194.24	4566619.25	1289.733	1.50	0.90	Uncorrected	Pro 6H	8/4/2016 0:00	12:50:22pm	New	Sensor	08042016 - Class 1 Part 2.SSF
SU 1	-0.49	35,130	396194.54	4566620.29	1289.4	1.50	0.90	Uncorrected	Pro 6H	8/4/2016 0:00	12:51:24pm	New	Sensor	08042016 - Class 1 Part 2.SSF
SU 1	-0.49	35,126	396187.91	4566612.05	1289.972	1.50	0.90	Uncorrected	Pro 6H	8/4/2016 0:00	12:48:28pm	New	Sensor	08042016 - Class 1 Part 2.SSF
SU 1	-0.5	35,100	396195.42	4566614.06	1287.795	1.70	1.00	Uncorrected	Pro 6H	8/4/2016 0:00	12:37:23pm	New	Sensor	08042016 - Class 1 Part 2.SSF
SU 1	-0.5	35,096	396187.38	4566613.55	1288.254	1.70	1.00	Uncorrected	Pro 6H	8/4/2016 0:00	12:36:56pm	New	Sensor	08042016 - Class 1 Part 2.SSF
SU 1	-0.5	35,096	396193.47	4566611.83	1288.087	1.70	1.00	Uncorrected	Pro 6H	8/4/2016 0:00	12:39:42pm	New	Sensor	08042016 - Class 1 Part 2.SSF
SU 1	-0.5	35,096	396185.81	4566616.56	1290.012	1.50	0.90	Uncorrected	Pro 6H	8/4/2016 0:00	12:49:47pm	New	Sensor	08042016 - Class 1 Part 2.SSF
SU 1	-0.5	35,095	396191.97	4566619.64	1289.63	1.50	0.90	Uncorrected	Pro 6H	8/4/2016 0:00	12:50:35pm	New	Sensor	08042016 - Class 1 Part 2.SSF
SU 1	-0.51	35,073	396192.68	4566613.09	1287.939	1.70	1.00	Uncorrected	Pro 6H	8/4/2016 0:00	12:38:11pm	New	Sensor	08042016 - Class 1 Part 2.SSF
SU 1	-0.52	35,055	396196.19	4566617.09	1289.348	1.50	0.90	Uncorrected	Pro 6H	8/4/2016 0:00	12:54:03pm	New	Sensor	08042016 - Class 1 Part 2.SSF
SU 1	-0.52	35,054	396199.02	4566615.38	1287.721	1.70	1.00	Uncorrected	Pro 6H	8/4/2016 0:00	12:35:59pm	New	Sensor	08042016 - Class 1 Part 2.SSF
SU 1	-0.52	35,048	396187.05	4566613.13	1290.117	1.50	0.90	Uncorrected	Pro 6H	8/4/2016 0:00	12:45:32pm	New	Sensor	08042016 - Class 1 Part 2.SSF
SU 1	-0.52	35,036	396184.17	4566624.38	1289.892	1.50	0.90	Uncorrected	Pro 6H	8/4/2016 0:00	12:52:35pm	New	Sensor	08042016 - Class 1 Part 2.SSF
SU 1	-0.53	35,016	396198.63	4566616.31	1289.457	1.50	0.90	Uncorrected	Pro 6H	8/4/2016 0:00	12:49:32pm	New	Sensor	08042016 - Class 1 Part 2.SSF
SU 1	-0.53	35,015	396192.19	4566617.87	1289.566	1.50	0.90	Uncorrected	Pro 6H	8/4/2016 0:00	12:53:53pm	New	Sensor	08042016 - Class 1 Part 2.SSF
SU 1	-0.53	35,012	396186.68	4566618.22	1289.881	1.50	0.90	Uncorrected	Pro 6H	8/4/2016 0:00	12:50:43pm	New	Sensor	08042016 - Class 1 Part 2.SSF
SU 1	-0.53	35,009	396190.48	4566612.76	1287.985	1.70	1.00	Uncorrected	Pro 6H	8/4/2016 0:00	12:38:08pm	New	Sensor	08042016 - Class 1 Part 2.SSF
SU 1	-0.53	35,006	396184.96	4566622.93	1289.908	1.50	0.90	Uncorrected	Pro 6H	8/4/2016 0:00	12:52:54pm	New	Sensor	08042016 - Class 1 Part 2.SSF
SU 1	-0.53	35,005	396187.88	4566616.52	1289.558	1.50	0.90	Uncorrected	Pro 6H	8/4/2016 0:00	12:54:19pm	New	Sensor	08042016 - Class 1 Part 2.SSF
SU 1	-0.53	35,002	396186.41	4566611	1288.343	1.70	1.00	Uncorrected	Pro 6H	8/4/2016 0:00	12:39:51pm	New	Sensor	08042016 - Class 1 Part 2.SSF
SU 1	-0.54	34,999	396188.08	4566612.5	1288.032	1.70	1.00	Uncorrected	Pro 6H	8/4/2016 0:00	12:38:05pm	New	Sensor	08042016 - Class 1 Part 2.SSF
SU 1	-0.54	34,984	396193.07	4566617.29	1289.442	1.50	0.90	Uncorrected	Pro 6H	8/4/2016 0:00	12:54:27pm	New	Sensor	08042016 - Class 1 Part 2.SSF
SU 1	-0.54	34,970	396189.99	4566613.84	1289.879	1.50	0.90	Uncorrected	Pro 6H	8/4/2016 0:00	12:49:14pm	New	Sensor	08042016 - Class 1 Part 2.SSF

SU	Z-Score	CPM	Easting	Northing	MSL	PDOP	HDOP	CorrType	RcvrType	GPS_Date	GPS_Time	Update	FeatName	Datafile
SU 1	-0.55	34,968	396188.45	4566619.92	1289.58	1.50	0.90	Uncorrected	Pro 6H	8/4/2016 0:00	12:51:43pm	New	Sensor	08042016 - Class 1 Part 2.SSF
SU 1	-0.55	34,966	396185.66	4566618.48	1290.036	1.50	0.90	Uncorrected	Pro 6H	8/4/2016 0:00	12:51:11pm	New	Sensor	08042016 - Class 1 Part 2.SSF
SU 1	-0.55	34,948	396197.23	4566617.51	1289.578	1.50	0.90	Uncorrected	Pro 6H	8/4/2016 0:00	12:49:34pm	New	Sensor	08042016 - Class 1 Part 2.SSF
SU 1	-0.56	34,913	396196.55	4566611.25	1289.228	1.50	0.90	Uncorrected	Pro 6H	8/4/2016 0:00	12:55:16pm	New	Sensor	08042016 - Class 1 Part 2.SSF
SU 1	-0.56	34,908	396188.58	4566614.17	1289.861	1.50	0.90	Uncorrected	Pro 6H	8/4/2016 0:00	12:48:23pm	New	Sensor	08042016 - Class 1 Part 2.SSF
SU 1	-0.57	34,904	396186.45	4566616.46	1289.757	1.50	0.90	Uncorrected	Pro 6H	8/4/2016 0:00	12:53:45pm	New	Sensor	08042016 - Class 1 Part 2.SSF
SU 1	-0.57	34,902	396190.29	4566614.54	1288.059	1.70	1.00	Uncorrected	Pro 6H	8/4/2016 0:00	12:36:23pm	New	Sensor	08042016 - Class 1 Part 2.SSF
SU 1	-0.57	34,895	396197.48	4566615.41	1287.848	1.70	1.00	Uncorrected	Pro 6H	8/4/2016 0:00	12:36:13pm	New	Sensor	08042016 - Class 1 Part 2.SSF
SU 1	-0.57	34,885	396191.59	4566613.76	1289.79	1.50	0.90	Uncorrected	Pro 6H	8/4/2016 0:00	12:49:16pm	New	Sensor	08042016 - Class 1 Part 2.SSF
SU 1	-0.57	34,884	396194.28	4566610.94	1288.2	1.70	1.00	Uncorrected	Pro 6H	8/4/2016 0:00	12:40:46pm	New	Sensor	08042016 - Class 1 Part 2.SSF
SU 1	-0.57	34,883	396192.86	4566617.94	1289.508	1.50	0.90	Uncorrected	Pro 6H	8/4/2016 0:00	12:53:53pm	New	Sensor	08042016 - Class 1 Part 2.SSF
SU 1	-0.58	34,870	396192.65	4566618.13	1289.381	1.50	0.90	Uncorrected	Pro 6H	8/4/2016 0:00	12:54:41pm	New	Sensor	08042016 - Class 1 Part 2.SSF
SU 1	-0.58	34,858	396189.59	4566611.65	1288.113	1.70	1.00	Uncorrected	Pro 6H	8/4/2016 0:00	12:39:15pm	New	Sensor	08042016 - Class 1 Part 2.SSF
SU 1	-0.58	34,858	396194.75	4566619.84	1289.584	1.50	0.90	Uncorrected	Pro 6H	8/4/2016 0:00	12:50:31pm	New	Sensor	08042016 - Class 1 Part 2.SSF
SU 1	-0.58	34,856	396205.3	4566617.29	1288.668	1.50	0.90	Uncorrected	Pro 6H	8/4/2016 0:00	12:56:13pm	New	Sensor	08042016 - Class 1 Part 2.SSF
SU 1	-0.59	34,837	396194.06	4566618.39	1289.366	1.50	0.90	Uncorrected	Pro 6H	8/4/2016 0:00	12:54:39pm	New	Sensor	08042016 - Class 1 Part 2.SSF
SU 1	-0.59	34,814	396204.96	4566617.59	1288.672	1.50	0.90	Uncorrected	Pro 6H	8/4/2016 0:00	12:56:14pm	New	Sensor	08042016 - Class 1 Part 2.SSF
SU 1	-0.6	34,808	396192.8	4566612.83	1287.959	1.70	1.00	Uncorrected	Pro 6H	8/4/2016 0:00	12:38:32pm	New	Sensor	08042016 - Class 1 Part 2.SSF
SU 1	-0.6	34,805	396189.54	4566617.45	1289.444	1.50	0.90	Uncorrected	Pro 6H	8/4/2016 0:00	12:54:45pm	New	Sensor	08042016 - Class 1 Part 2.SSF
SU 1	-0.6	34,790	396188.84	4566612.59	1288.016	1.70	1.00	Uncorrected	Pro 6H	8/4/2016 0:00	12:38:06pm	New	Sensor	08042016 - Class 1 Part 2.SSF
SU 1	-0.6	34,786	396194.18	4566611.89	1288.037	1.70	1.00	Uncorrected	Pro 6H	8/4/2016 0:00	12:39:41pm	New	Sensor	08042016 - Class 1 Part 2.SSF
SU 1	-0.61	34,773	396190.99	4566611.88	1288.024	1.70	1.00	Uncorrected	Pro 6H	8/4/2016 0:00	12:39:17pm	New	Sensor	08042016 - Class 1 Part 2.SSF
SU 1	-0.61	34,766	396189.68	4566610.5	1288.245	1.70	1.00	Uncorrected	Pro 6H	8/4/2016 0:00	12:40:53pm	New	Sensor	08042016 - Class 1 Part 2.SSF
SU 1	-0.61	34,765	396198.99	4566615.4	1287.696	1.70	1.00	Uncorrected	Pro 6H	8/4/2016 0:00	12:36:07pm	New	Sensor	08042016 - Class 1 Part 2.SSF
SU 1	-0.62	34,726	396197.88	4566610.93	1288.04	1.70	1.00	Uncorrected	Pro 6H	8/4/2016 0:00	12:40:41pm	New	Sensor	08042016 - Class 1 Part 2.SSF
SU 1	-0.62	34,724	396195.59	4566614.66	1287.936	1.70	1.00	Uncorrected	Pro 6H	8/4/2016 0:00	12:37:08pm	New	Sensor	08042016 - Class 1 Part 2.SSF
SU 1	-0.63	34,713	396191.98	4566611.66	1288.068	1.70	1.00	Uncorrected	Pro 6H	8/4/2016 0:00	12:39:44pm	New	Sensor	08042016 - Class 1 Part 2.SSF
SU 1	-0.63	34,703	396185.28	4566613.36	1288.384	1.70	1.00	Uncorrected	Pro 6H	8/4/2016 0:00	12:36:53pm	New	Sensor	08042016 - Class 1 Part 2.SSF
SU 1	-0.64	34,677	396197.98	4566614.25	1287.677	1.70	1.00	Uncorrected	Pro 6H	8/4/2016 0:00	12:37:19pm	New	Sensor	08042016 - Class 1 Part 2.SSF
SU 1	-0.65	34,646	396185.32	4566618.03	1289.766	1.50	0.90	Uncorrected	Pro 6H	8/4/2016 0:00	12:54:51pm	New	Sensor	08042016 - Class 1 Part 2.SSF
SU 1	-0.65	34,640	396191.4	4566614.15	1288.03	1.70	1.00	Uncorrected	Pro 6H	8/4/2016 0:00	12:37:02pm	New	Sensor	08042016 - Class 1 Part 2.SSF
SU 1	-0.65	34,640	396192.19	4566614.31	1288.053	1.70	1.00	Uncorrected	Pro 6H	8/4/2016 0:00	12:37:03pm	New	Sensor	08042016 - Class 1 Part 2.SSF
SU 1	-0.65	34,632	396194.37	4566617.88	1289.436	1.50	0.90	Uncorrected	Pro 6H	8/4/2016 0:00	12:53:56pm	New	Sensor	08042016 - Class 1 Part 2.SSF
SU 1	-0.66	34,623	396187.09	4566612.67	1289.502	1.50	0.90	Uncorrected	Pro 6H	8/4/2016 0:00	12:55:03pm	New	Sensor	08042016 - Class 1 Part 2.SSF
SU 1	-0.66	34,619	396195.57	4566611.45	1288.076	1.70	1.00	Uncorrected	Pro 6H	8/4/2016 0:00	12:40:32pm	New	Sensor	08042016 - Class 1 Part 2.SSF
SU 1	-0.66	34,612	396191.2	4566612.96	1287.945	1.70	1.00	Uncorrected	Pro 6H	8/4/2016 0:00	12:38:09pm	New	Sensor	08042016 - Class 1 Part 2.SSF
SU 1	-0.66	34,603	396191.5	4566610.71	1288.28	1.70	1.00	Uncorrected	Pro 6H	8/4/2016 0:00	12:40:50pm	New	Sensor	08042016 - Class 1 Part 2.SSF
SU 1	-0.67	34,587	396198.3	4566623.51	1288.997	1.50	0.90	Uncorrected	Pro 6H	8/4/2016 0:00	12:58:17pm	New	Sensor	08042016 - Class 1 Part 2.SSF
SU 1	-0.67	34,580	396195.56	4566612.1	1287.972	1.70	1.00	Uncorrected	Pro 6H	8/4/2016 0:00	12:39:39pm	New	Sensor	08042016 - Class 1 Part 2.SSF
SU 1	-0.67	34,576	396194.91	4566617.05	1289.38	1.50	0.90	Uncorrected	Pro 6H	8/4/2016 0:00	12:54:05pm	New	Sensor	08042016 - Class 1 Part 2.SSF
SU 1	-0.67	34,574	396190.21	4566611.8	1288.098	1.70	1.00	Uncorrected	Pro 6H	8/4/2016 0:00	12:39:16pm	New	Sensor	08042016 - Class 1 Part 2.SSF
SU 1	-0.67	34,566	396193.6	4566619.17	1289.757	1.50	0.90	Uncorrected	Pro 6H	8/4/2016 0:00	12:50:21pm	New	Sensor	08042016 - Class 1 Part 2.SSF
SU 1	-0.68	34,559	396196.69	4566618.07	1289.375	1.50	0.90	Uncorrected	Pro 6H	8/4/2016 0:00	12:53:59pm	New	Sensor	08042016 - Class 1 Part 2.SSF
SU 1	-0.68	34,551	396198.63	4566613.96	1287.656	1.70	1.00	Uncorrected	Pro 6H	8/4/2016 0:00	12:37:18pm	New	Sensor	08042016 - Class 1 Part 2.SSF
SU 1	-0.68	34,548	396195.18	4566617.97	1289.49	1.50	0.90	Uncorrected	Pro 6H	8/4/2016 0:00	12:53:57pm	New	Sensor	08042016 - Class 1 Part 2.SSF
SU 1	-0.69	34,529	396187.23	4566611.09	1288.226	1.70	1.00	Uncorrected	Pro 6H	8/4/2016 0:00	12:39:50pm	New	Sensor	08042016 - Class 1 Part 2.SSF
SU 1	-0.69	34,524	396187.41	4566614.11	1288.127	1.70	1.00	Uncorrected	Pro 6H	8/4/2016 0:00	12:36:27pm	New	Sensor	08042016 - Class 1 Part 2.SSF
SU 1	-0.69	34,516	396188.62	4566616.04	1289.571	1.50	0.90	Uncorrected	Pro 6H	8/4/2016 0:00	12:54:14pm	New	Sensor	08042016 - Class 1 Part 2.SSF
SU 1	-0.69	34,515	396191.47	4566617.04	1289.456	1.50	0.90	Uncorrected	Pro 6H	8/4/2016 0:00	12:54:25pm	New	Sensor	08042016 - Class 1 Part 2.SSF
SU 1	-0.69	34,511	396188.82	4566613.76	1288.147	1.70	1.00	Uncorrected	Pro 6H	8/4/2016 0:00	12:36:58pm	New	Sensor	08042016 - Class 1 Part 2.SSF
SU 1	-0.69	34,511	396186.68	4566620.58	1289.803	1.50	0.90	Uncorrected	Pro 6H	8/4/2016 0:00	12:53:09pm	New	Sensor	08042016 - Class 1 Part 2.SSF
SU 1	-0.69	34,506	396194.85	4566612.89	1287.957	1.70	1.00	Uncorrected	Pro 6H	8/4/2016 0:00	12:38:29pm	New	Sensor	08042016 - Class 1 Part 2.SSF

SU	Z-Score	CPM	Easting	Northing	MSL	PDOP	HDOP	CorrType	RcvrType	GPS_Date	GPS_Time	Update	FeatName	Datafile
SU 1	-0.7	34,500	396185.35	4566621.33	1289.894	1.50	0.90	Uncorrected	Pro 6H	8/4/2016 0:00	12:53:07pm	New	Sensor	08042016 - Class 1 Part 2.SSF
SU 1	-0.7	34,483	396196.06	4566615.37	1287.939	1.70	1.00	Uncorrected	Pro 6H	8/4/2016 0:00	12:36:15pm	New	Sensor	08042016 - Class 1 Part 2.SSF
SU 1	-0.7	34,472	396196.92	4566614.96	1287.905	1.70	1.00	Uncorrected	Pro 6H	8/4/2016 0:00	12:37:10pm	New	Sensor	08042016 - Class 1 Part 2.SSF
SU 1	-0.71	34,454	396197.1	4566613.61	1287.747	1.70	1.00	Uncorrected	Pro 6H	8/4/2016 0:00	12:38:18pm	New	Sensor	08042016 - Class 1 Part 2.SSF
SU 1	-0.71	34,448	396193.8	4566613.87	1289.786	1.50	0.90	Uncorrected	Pro 6H	8/4/2016 0:00	12:49:19pm	New	Sensor	08042016 - Class 1 Part 2.SSF
SU 1	-0.72	34,427	396184.27	4566611.85	1288.417	1.70	1.00	Uncorrected	Pro 6H	8/4/2016 0:00	12:38:00pm	New	Sensor	08042016 - Class 1 Part 2.SSF
SU 1	-0.72	34,427	396191.94	4566618.14	1289.43	1.50	0.90	Uncorrected	Pro 6H	8/4/2016 0:00	12:54:41pm	New	Sensor	08042016 - Class 1 Part 2.SSF
SU 1	-0.72	34,426	396186.7	4566613.42	1288.263	1.70	1.00	Uncorrected	Pro 6H	8/4/2016 0:00	12:36:55pm	New	Sensor	08042016 - Class 1 Part 2.SSF
SU 1	-0.73	34,403	396194.86	4566617.33	1289.37	1.50	0.90	Uncorrected	Pro 6H	8/4/2016 0:00	12:54:29pm	New	Sensor	08042016 - Class 1 Part 2.SSF
SU 1	-0.73	34,395	396187.87	4566612.67	1289.406	1.50	0.90	Uncorrected	Pro 6H	8/4/2016 0:00	12:55:03pm	New	Sensor	08042016 - Class 1 Part 2.SSF
SU 1	-0.73	34,392	396187.09	4566612.95	1288.109	1.70	1.00	Uncorrected	Pro 6H	8/4/2016 0:00	12:37:35pm	New	Sensor	08042016 - Class 1 Part 2.SSF
SU 1	-0.74	34,371	396193.73	4566617.97	1289.475	1.50	0.90	Uncorrected	Pro 6H	8/4/2016 0:00	12:53:55pm	New	Sensor	08042016 - Class 1 Part 2.SSF
SU 1	-0.74	34,370	396187.8	4566613.13	1288.063	1.70	1.00	Uncorrected	Pro 6H	8/4/2016 0:00	12:37:34pm	New	Sensor	08042016 - Class 1 Part 2.SSF
SU 1	-0.74	34,369	396199	4566615.41	1287.704	1.70	1.00	Uncorrected	Pro 6H	8/4/2016 0:00	12:36:05pm	New	Sensor	08042016 - Class 1 Part 2.SSF
SU 1	-0.74	34,362	396184.39	4566616.72	1290.175	1.50	0.90	Uncorrected	Pro 6H	8/4/2016 0:00	12:50:08pm	New	Sensor	08042016 - Class 1 Part 2.SSF
SU 1	-0.75	34,347	396184.12	4566613.25	1289.667	1.50	0.90	Uncorrected	Pro 6H	8/4/2016 0:00	12:54:59pm	New	Sensor	08042016 - Class 1 Part 2.SSF
SU 1	-0.75	34,346	396184.38	4566611.65	1288.408	1.70	1.00	Uncorrected	Pro 6H	8/4/2016 0:00	12:38:44pm	New	Sensor	08042016 - Class 1 Part 2.SSF
SU 1	-0.75	34,332	396184.76	4566619.38	1289.958	1.50	0.90	Uncorrected	Pro 6H	8/4/2016 0:00	12:52:09pm	New	Sensor	08042016 - Class 1 Part 2.SSF
SU 1	-0.75	34,318	396188.03	4566611.18	1288.198	1.70	1.00	Uncorrected	Pro 6H	8/4/2016 0:00	12:39:49pm	New	Sensor	08042016 - Class 1 Part 2.SSF
SU 1	-0.76	34,303	396200.21	4566618.38	1288.84	1.50	0.90	Uncorrected	Pro 6H	8/4/2016 0:00	12:58:07pm	New	Sensor	08042016 - Class 1 Part 2.SSF
SU 1	-0.76	34,290	396198.5	4566615.37	1287.797	1.70	1.00	Uncorrected	Pro 6H	8/4/2016 0:00	12:36:11pm	New	Sensor	08042016 - Class 1 Part 2.SSF
SU 1	-0.77	34,275	396188.37	4566610.48	1288.266	1.70	1.00	Uncorrected	Pro 6H	8/4/2016 0:00	12:40:21pm	New	Sensor	08042016 - Class 1 Part 2.SSF
SU 1	-0.77	34,257	396187.41	4566615.87	1289.669	1.50	0.90	Uncorrected	Pro 6H	8/4/2016 0:00	12:54:15pm	New	Sensor	08042016 - Class 1 Part 2.SSF
SU 1	-0.79	34,218	396191.81	4566618.39	1289.748	1.50	0.90	Uncorrected	Pro 6H	8/4/2016 0:00	12:49:40pm	New	Sensor	08042016 - Class 1 Part 2.SSF
SU 1	-0.79	34,217	396193.42	4566611.3	1289.346	1.50	0.90	Uncorrected	Pro 6H	8/4/2016 0:00	12:55:12pm	New	Sensor	08042016 - Class 1 Part 2.SSF
SU 1	-0.79	34,197	396195.89	4566617.91	1289.437	1.50	0.90	Uncorrected	Pro 6H	8/4/2016 0:00	12:53:57pm	New	Sensor	08042016 - Class 1 Part 2.SSF
SU 1	-0.8	34,182	396191.63	4566610.96	1288.209	1.70	1.00	Uncorrected	Pro 6H	8/4/2016 0:00	12:40:26pm	New	Sensor	08042016 - Class 1 Part 2.SSF
SU 1	-0.8	34,178	396198.23	4566612.49	1289.592	1.50	0.90	Uncorrected	Pro 6H	8/4/2016 0:00	12:49:25pm	New	Sensor	08042016 - Class 1 Part 2.SSF
SU 1	-0.8	34,163	396190.58	4566616.42	1289.498	1.50	0.90	Uncorrected	Pro 6H	8/4/2016 0:00	12:54:11pm	New	Sensor	08042016 - Class 1 Part 2.SSF
SU 1	-0.81	34,156	396199	4566615.41	1287.709	1.70	1.00	Uncorrected	Pro 6H	8/4/2016 0:00	12:36:04pm	New	Sensor	08042016 - Class 1 Part 2.SSF
SU 1	-0.81	34,155	396194.86	4566614.18	1287.838	1.70	1.00	Uncorrected	Pro 6H	8/4/2016 0:00	12:37:24pm	New	Sensor	08042016 - Class 1 Part 2.SSF
SU 1	-0.81	34,143	396195.7	4566616.97	1289.367	1.50	0.90	Uncorrected	Pro 6H	8/4/2016 0:00	12:54:04pm	New	Sensor	08042016 - Class 1 Part 2.SSF
SU 1	-0.81	34,140	396197.32	4566617.91	1289.365	1.50	0.90	Uncorrected	Pro 6H	8/4/2016 0:00	12:53:59pm	New	Sensor	08042016 - Class 1 Part 2.SSF
SU 1	-0.81	34,134	396199.14	4566612.67	1289.537	1.50	0.90	Uncorrected	Pro 6H	8/4/2016 0:00	12:49:26pm	New	Sensor	08042016 - Class 1 Part 2.SSF
SU 1	-0.81	34,130	396191.02	4566614.62	1288.034	1.70	1.00	Uncorrected	Pro 6H	8/4/2016 0:00	12:36:22pm	New	Sensor	08042016 - Class 1 Part 2.SSF
SU 1	-0.82	34,117	396196.42	4566617.96	1289.64	1.50	0.90	Uncorrected	Pro 6H	8/4/2016 0:00	12:49:35pm	New	Sensor	08042016 - Class 1 Part 2.SSF
SU 1	-0.82	34,103	396197.97	4566612.41	1287.729	1.70	1.00	Uncorrected	Pro 6H	8/4/2016 0:00	12:39:27pm	New	Sensor	08042016 - Class 1 Part 2.SSF
SU 1	-0.83	34,080	396196.62	4566614.22	1287.754	1.70	1.00	Uncorrected	Pro 6H	8/4/2016 0:00	12:37:21pm	New	Sensor	08042016 - Class 1 Part 2.SSF
SU 1	-0.83	34,079	396184.61	4566623.92	1289.862	1.50	0.90	Uncorrected	Pro 6H	8/4/2016 0:00	12:52:36pm	New	Sensor	08042016 - Class 1 Part 2.SSF
SU 1	-0.83	34,079	396190.2	4566612.45	1289.336	1.50	0.90	Uncorrected	Pro 6H	8/4/2016 0:00	12:55:06pm	New	Sensor	08042016 - Class 1 Part 2.SSF
SU 1	-0.83	34,073	396189.01	4566617.89	1289.628	1.50	0.90	Uncorrected	Pro 6H	8/4/2016 0:00	12:53:13pm	New	Sensor	08042016 - Class 1 Part 2.SSF
SU 1	-0.84	34,067	396185.55	4566622.34	1289.813	1.50	0.90	Uncorrected	Pro 6H	8/4/2016 0:00	12:52:53pm	New	Sensor	08042016 - Class 1 Part 2.SSF
SU 1	-0.84	34,056	396190.02	4566617.71	1289.669	1.50	0.90	Uncorrected	Pro 6H	8/4/2016 0:00	12:53:50pm	New	Sensor	08042016 - Class 1 Part 2.SSF
SU 1	-0.84	34,046	396194.56	4566621.06	1289.34	1.50	0.90	Uncorrected	Pro 6H	8/4/2016 0:00	12:51:34pm	New	Sensor	08042016 - Class 1 Part 2.SSF
SU 1	-0.84	34,046	396191.12	4566617.67	1289.427	1.50	0.90	Uncorrected	Pro 6H	8/4/2016 0:00	12:54:43pm	New	Sensor	08042016 - Class 1 Part 2.SSF
SU 1	-0.84	34,043	396187.59	4566619.3	1289.773	1.50	0.90	Uncorrected	Pro 6H	8/4/2016 0:00	12:51:14pm	New	Sensor	08042016 - Class 1 Part 2.SSF
SU 1	-0.84	34,037	396194.13	4566613.2	1287.918	1.70	1.00	Uncorrected	Pro 6H	8/4/2016 0:00	12:38:13pm	New	Sensor	08042016 - Class 1 Part 2.SSF
SU 1	-0.85	34,021	396190.69	4566616.85	1289.434	1.50	0.90	Uncorrected	Pro 6H	8/4/2016 0:00	12:54:24pm	New	Sensor	08042016 - Class 1 Part 2.SSF
SU 1	-0.85	34,018	396188.7	4566613.28	1289.886	1.50	0.90	Uncorrected	Pro 6H	8/4/2016 0:00	12:48:26pm	New	Sensor	08042016 - Class 1 Part 2.SSF
SU 1	-0.85	34,014	396196.82	4566615.52	1287.897	1.70	1.00	Uncorrected	Pro 6H	8/4/2016 0:00	12:36:14pm	New	Sensor	08042016 - Class 1 Part 2.SSF
SU 1	-0.85	34,007	396198.32	4566615.03	1287.757	1.70	1.00	Uncorrected	Pro 6H	8/4/2016 0:00	12:37:12pm	New	Sensor	08042016 - Class 1 Part 2.SSF
SU 1	-0.86	33,999	396195.55	4566618.46	1289.692	1.50	0.90	Uncorrected	Pro 6H	8/4/2016 0:00	12:49:36pm	New	Sensor	08042016 - Class 1 Part 2.SSF

SU	Z-Score	CPM	Easting	Northing	MSL	PDOP	HDOP	CorrType	RcvrType	GPS_Date	GPS_Time	Update	FeatName	Datafile
SU 1	-0.87	33,959	396193.04	4566611.09	1288.176	1.70	1.00	Uncorrected	Pro 6H	8/4/2016 0:00	12:40:28pm	New	Sensor	08042016 - Class 1 Part 2.SSF
SU 1	-0.87	33,958	396194.97	4566611.36	1288.097	1.70	1.00	Uncorrected	Pro 6H	8/4/2016 0:00	12:40:31pm	New	Sensor	08042016 - Class 1 Part 2.SSF
SU 1	-0.87	33,951	396199.17	4566613.19	1287.724	1.70	1.00	Uncorrected	Pro 6H	8/4/2016 0:00	12:38:23pm	New	Sensor	08042016 - Class 1 Part 2.SSF
SU 1	-0.88	33,940	396184.97	4566616.95	1290.123	1.50	0.90	Uncorrected	Pro 6H	8/4/2016 0:00	12:50:09pm	New	Sensor	08042016 - Class 1 Part 2.SSF
SU 1	-0.88	33,933	396187.03	4566618.94	1289.773	1.50	0.90	Uncorrected	Pro 6H	8/4/2016 0:00	12:51:13pm	New	Sensor	08042016 - Class 1 Part 2.SSF
SU 1	-0.88	33,925	396199.71	4566614.47	1287.727	1.70	1.00	Uncorrected	Pro 6H	8/4/2016 0:00	12:37:14pm	New	Sensor	08042016 - Class 1 Part 2.SSF
SU 1	-0.89	33,909	396194.65	4566618.61	1289.746	1.50	0.90	Uncorrected	Pro 6H	8/4/2016 0:00	12:49:37pm	New	Sensor	08042016 - Class 1 Part 2.SSF
SU 1	-0.89	33,907	396185.11	4566618.07	1290.015	1.50	0.90	Uncorrected	Pro 6H	8/4/2016 0:00	12:51:10pm	New	Sensor	08042016 - Class 1 Part 2.SSF
SU 1	-0.89	33,898	396196.5	4566613.53	1287.767	1.70	1.00	Uncorrected	Pro 6H	8/4/2016 0:00	12:38:17pm	New	Sensor	08042016 - Class 1 Part 2.SSF
SU 1	-0.89	33,885	396185.97	4566620.91	1289.902	1.50	0.90	Uncorrected	Pro 6H	8/4/2016 0:00	12:53:08pm	New	Sensor	08042016 - Class 1 Part 2.SSF
SU 1	-0.9	33,856	396188.34	4566618.07	1289.849	1.50	0.90	Uncorrected	Pro 6H	8/4/2016 0:00	12:50:14pm	New	Sensor	08042016 - Class 1 Part 2.SSF
SU 1	-0.9	33,856	396193.59	4566616.88	1289.451	1.50	0.90	Uncorrected	Pro 6H	8/4/2016 0:00	12:54:07pm	New	Sensor	08042016 - Class 1 Part 2.SSF
SU 1	-0.91	33,843	396197.88	4566613.9	1287.761	1.70	1.00	Uncorrected	Pro 6H	8/4/2016 0:00	12:38:19pm	New	Sensor	08042016 - Class 1 Part 2.SSF
SU 1	-0.91	33,843	396200.35	4566611.64	1287.749	1.70	1.00	Uncorrected	Pro 6H	8/4/2016 0:00	12:39:31pm	New	Sensor	08042016 - Class 1 Part 2.SSF
SU 1	-0.91	33,843	396190.55	4566619.47	1289.624	1.50	0.90	Uncorrected	Pro 6H	8/4/2016 0:00	12:50:37pm	New	Sensor	08042016 - Class 1 Part 2.SSF
SU 1	-0.91	33,838	396189.48	4566617.08	1289.663	1.50	0.90	Uncorrected	Pro 6H	8/4/2016 0:00	12:53:15pm	New	Sensor	08042016 - Class 1 Part 2.SSF
SU 1	-0.91	33,828	396187.19	4566620.27	1289.777	1.50	0.90	Uncorrected	Pro 6H	8/4/2016 0:00	12:53:09pm	New	Sensor	08042016 - Class 1 Part 2.SSF
SU 1	-0.91	33,821	396193.94	4566615.03	1287.95	1.70	1.00	Uncorrected	Pro 6H	8/4/2016 0:00	12:36:18pm	New	Sensor	08042016 - Class 1 Part 2.SSF
SU 1	-0.92	33,817	396185.04	4566624.58	1289.845	1.50	0.90	Uncorrected	Pro 6H	8/4/2016 0:00	12:52:25pm	New	Sensor	08042016 - Class 1 Part 2.SSF
SU 1	-0.92	33,815	396199.87	4566613.66	1287.705	1.70	1.00	Uncorrected	Pro 6H	8/4/2016 0:00	12:37:16pm	New	Sensor	08042016 - Class 1 Part 2.SSF
SU 1	-0.92	33,814	396195.28	4566613.42	1287.83	1.70	1.00	Uncorrected	Pro 6H	8/4/2016 0:00	12:38:15pm	New	Sensor	08042016 - Class 1 Part 2.SSF
SU 1	-0.92	33,812	396184.61	4566613.27	1288.496	1.70	1.00	Uncorrected	Pro 6H	8/4/2016 0:00	12:36:52pm	New	Sensor	08042016 - Class 1 Part 2.SSF
SU 1	-0.92	33,810	396187.69	4566611.72	1289.95	1.50	0.90	Uncorrected	Pro 6H	8/4/2016 0:00	12:49:10pm	New	Sensor	08042016 - Class 1 Part 2.SSF
SU 1	-0.93	33,778	396185.9	4566623.52	1289.798	1.50	0.90	Uncorrected	Pro 6H	8/4/2016 0:00	12:52:24pm	New	Sensor	08042016 - Class 1 Part 2.SSF
SU 1	-0.93	33,776	396199.03	4566615.38	1287.725	1.70	1.00	Uncorrected	Pro 6H	8/4/2016 0:00	12:35:58pm	New	Sensor	08042016 - Class 1 Part 2.SSF
SU 1	-0.94	33,754	396193.48	4566612.87	1287.976	1.70	1.00	Uncorrected	Pro 6H	8/4/2016 0:00	12:38:31pm	New	Sensor	08042016 - Class 1 Part 2.SSF
SU 1	-0.94	33,732	396198.98	4566615.36	1287.734	1.70	1.00	Uncorrected	Pro 6H	8/4/2016 0:00	12:36:09pm	New	Sensor	08042016 - Class 1 Part 2.SSF
SU 1	-0.95	33,720	396196.05	4566614.18	1287.76	1.70	1.00	Uncorrected	Pro 6H	8/4/2016 0:00	12:37:22pm	New	Sensor	08042016 - Class 1 Part 2.SSF
SU 1	-0.95	33,705	396199.41	4566613.62	1287.694	1.70	1.00	Uncorrected	Pro 6H	8/4/2016 0:00	12:38:21pm	New	Sensor	08042016 - Class 1 Part 2.SSF
SU 1	-0.95	33,702	396198.99	4566615.4	1287.699	1.70	1.00	Uncorrected	Pro 6H	8/4/2016 0:00	12:36:06pm	New	Sensor	08042016 - Class 1 Part 2.SSF
SU 1	-0.96	33,687	396188.02	4566611.57	1288.175	1.70	1.00	Uncorrected	Pro 6H	8/4/2016 0:00	12:39:13pm	New	Sensor	08042016 - Class 1 Part 2.SSF
SU 1	-0.96	33,664	396189.13	4566618.42	1289.833	1.50	0.90	Uncorrected	Pro 6H	8/4/2016 0:00	12:50:15pm	New	Sensor	08042016 - Class 1 Part 2.SSF
SU 1	-0.97	33,660	396198.27	4566611.76	1287.861	1.70	1.00	Uncorrected	Pro 6H	8/4/2016 0:00	12:39:35pm	New	Sensor	08042016 - Class 1 Part 2.SSF
SU 1	-0.97	33,641	396197.23	4566610.99	1288.074	1.70	1.00	Uncorrected	Pro 6H	8/4/2016 0:00	12:40:42pm	New	Sensor	08042016 - Class 1 Part 2.SSF
SU 1	-0.98	33,626	396195.65	4566612.96	1287.879	1.70	1.00	Uncorrected	Pro 6H	8/4/2016 0:00	12:38:28pm	New	Sensor	08042016 - Class 1 Part 2.SSF
SU 1	-0.98	33,612	396196.6	4566612.44	1287.798	1.70	1.00	Uncorrected	Pro 6H	8/4/2016 0:00	12:39:25pm	New	Sensor	08042016 - Class 1 Part 2.SSF
SU 1	-0.99	33,573	396200.46	4566613.96	1289.505	1.50	0.90	Uncorrected	Pro 6H	8/4/2016 0:00	12:49:28pm	New	Sensor	08042016 - Class 1 Part 2.SSF
SU 1	-1	33,551	396192.73	4566618.48	1289.741	1.50	0.90	Uncorrected	Pro 6H	8/4/2016 0:00	12:49:39pm	New	Sensor	08042016 - Class 1 Part 2.SSF
SU 1	-1	33,545	396185.96	4566613.33	1288.294	1.70	1.00	Uncorrected	Pro 6H	8/4/2016 0:00	12:36:54pm	New	Sensor	08042016 - Class 1 Part 2.SSF
SU 1	-1	33,545	396198.65	4566610.86	1287.999	1.70	1.00	Uncorrected	Pro 6H	8/4/2016 0:00	12:40:40pm	New	Sensor	08042016 - Class 1 Part 2.SSF
SU 1	-1.01	33,509	396184.37	4566617.98	1290.059	1.50	0.90	Uncorrected	Pro 6H	8/4/2016 0:00	12:51:09pm	New	Sensor	08042016 - Class 1 Part 2.SSF
SU 1	-1.02	33,502	396191.56	4566612	1289.389	1.50	0.90	Uncorrected	Pro 6H	8/4/2016 0:00	12:55:09pm	New	Sensor	08042016 - Class 1 Part 2.SSF
SU 1	-1.02	33,490	396196.44	4566611.02	1288.141	1.70	1.00	Uncorrected	Pro 6H	8/4/2016 0:00	12:40:43pm	New	Sensor	08042016 - Class 1 Part 2.SSF
SU 1	-1.02	33,485	396195.41	4566618.65	1289.356	1.50	0.90	Uncorrected	Pro 6H	8/4/2016 0:00	12:54:37pm	New	Sensor	08042016 - Class 1 Part 2.SSF
SU 1	-1.02	33,483	396184.65	4566617.51	1290.003	1.50	0.90	Uncorrected	Pro 6H	8/4/2016 0:00	12:50:46pm	New	Sensor	08042016 - Class 1 Part 2.SSF
SU 1	-1.02	33,478	396186.46	4566617.23	1289.997	1.50	0.90	Uncorrected	Pro 6H	8/4/2016 0:00	12:50:11pm	New	Sensor	08042016 - Class 1 Part 2.SSF
SU 1	-1.04	33,428	396192.77	4566611.42	1289.35	1.50	0.90	Uncorrected	Pro 6H	8/4/2016 0:00	12:55:11pm	New	Sensor	08042016 - Class 1 Part 2.SSF
SU 1	-1.04	33,426	396199	4566615.41	1287.706	1.70	1.00	Uncorrected	Pro 6H	8/4/2016 0:00	12:36:03pm	New	Sensor	08042016 - Class 1 Part 2.SSF
SU 1	-1.06	33,360	396184.79	4566621.89	1289.933	1.50	0.90	Uncorrected	Pro 6H	8/4/2016 0:00	12:53:06pm	New	Sensor	08042016 - Class 1 Part 2.SSF
SU 1	-1.07	33,345	396196.34	4566613.02	1287.848	1.70	1.00	Uncorrected	Pro 6H	8/4/2016 0:00	12:38:27pm	New	Sensor	08042016 - Class 1 Part 2.SSF
SU 1	-1.07	33,343	396193.83	4566612.24	1288.032	1.70	1.00	Uncorrected	Pro 6H	8/4/2016 0:00	12:39:21pm	New	Sensor	08042016 - Class 1 Part 2.SSF
SU 1	-1.07	33,334	396190.81	4566618.28	1289.67	1.50	0.90	Uncorrected	Pro 6H	8/4/2016 0:00	12:49:41pm	New	Sensor	08042016 - Class 1 Part 2.SSF

SU	Z-Score	CPM	Easting	Northing	MSL	PDOP	HDOP	CorrType	RcvrType	GPS_Date	GPS_Time	Update	FeatName	Datafile
SU 1	-1.07	33,328	396199.31	4566611.1	1287.956	1.70	1.00	Uncorrected	Pro 6H	8/4/2016 0:00	12:40:38pm	New	Sensor	08042016 - Class 1 Part 2.SSF
SU 1	-1.08	33,320	396189.76	4566612.5	1287.956	1.70	1.00	Uncorrected	Pro 6H	8/4/2016 0:00	12:38:36pm	New	Sensor	08042016 - Class 1 Part 2.SSF
SU 1	-1.08	33,305	396194.95	4566611.99	1287.987	1.70	1.00	Uncorrected	Pro 6H	8/4/2016 0:00	12:39:40pm	New	Sensor	08042016 - Class 1 Part 2.SSF
SU 1	-1.09	33,262	396188.75	4566616.12	1289.718	1.50	0.90	Uncorrected	Pro 6H	8/4/2016 0:00	12:53:17pm	New	Sensor	08042016 - Class 1 Part 2.SSF
SU 1	-1.1	33,232	396188.69	4566611.63	1288.109	1.70	1.00	Uncorrected	Pro 6H	8/4/2016 0:00	12:39:14pm	New	Sensor	08042016 - Class 1 Part 2.SSF
SU 1	-1.1	33,231	396193.58	4566610.79	1288.175	1.70	1.00	Uncorrected	Pro 6H	8/4/2016 0:00	12:40:47pm	New	Sensor	08042016 - Class 1 Part 2.SSF
SU 1	-1.11	33,224	396190	4566613.34	1287.939	1.70	1.00	Uncorrected	Pro 6H	8/4/2016 0:00	12:37:31pm	New	Sensor	08042016 - Class 1 Part 2.SSF
SU 1	-1.11	33,215	396200.18	4566615.64	1289.483	1.50	0.90	Uncorrected	Pro 6H	8/4/2016 0:00	12:49:30pm	New	Sensor	08042016 - Class 1 Part 2.SSF
SU 1	-1.11	33,213	396197.22	4566612.41	1287.757	1.70	1.00	Uncorrected	Pro 6H	8/4/2016 0:00	12:39:26pm	New	Sensor	08042016 - Class 1 Part 2.SSF
SU 1	-1.11	33,200	396192.95	4566614.33	1288.062	1.70	1.00	Uncorrected	Pro 6H	8/4/2016 0:00	12:37:04pm	New	Sensor	08042016 - Class 1 Part 2.SSF
SU 1	-1.12	33,194	396186.94	4566616.03	1289.64	1.50	0.90	Uncorrected	Pro 6H	8/4/2016 0:00	12:54:17pm	New	Sensor	08042016 - Class 1 Part 2.SSF
SU 1	-1.14	33,123	396198.87	4566615.33	1287.767	1.70	1.00	Uncorrected	Pro 6H	8/4/2016 0:00	12:36:10pm	New	Sensor	08042016 - Class 1 Part 2.SSF
SU 1	-1.14	33,121	396200.09	4566611.46	1287.766	1.70	1.00	Uncorrected	Pro 6H	8/4/2016 0:00	12:39:32pm	New	Sensor	08042016 - Class 1 Part 2.SSF
SU 1	-1.14	33,120	396199.06	4566611.67	1287.829	1.70	1.00	Uncorrected	Pro 6H	8/4/2016 0:00	12:39:34pm	New	Sensor	08042016 - Class 1 Part 2.SSF
SU 1	-1.14	33,115	396192.35	4566610.98	1288.2	1.70	1.00	Uncorrected	Pro 6H	8/4/2016 0:00	12:40:27pm	New	Sensor	08042016 - Class 1 Part 2.SSF
SU 1	-1.14	33,107	396189.49	4566613.87	1288.105	1.70	1.00	Uncorrected	Pro 6H	8/4/2016 0:00	12:36:59pm	New	Sensor	08042016 - Class 1 Part 2.SSF
SU 1	-1.14	33,107	396190.5	4566610.54	1288.282	1.70	1.00	Uncorrected	Pro 6H	8/4/2016 0:00	12:40:52pm	New	Sensor	08042016 - Class 1 Part 2.SSF
SU 1	-1.14	33,106	396189.85	4566618.5	1289.812	1.50	0.90	Uncorrected	Pro 6H	8/4/2016 0:00	12:50:16pm	New	Sensor	08042016 - Class 1 Part 2.SSF
SU 1	-1.14	33,105	396196.35	4566611.5	1288.059	1.70	1.00	Uncorrected	Pro 6H	8/4/2016 0:00	12:40:33pm	New	Sensor	08042016 - Class 1 Part 2.SSF
SU 1	-1.15	33,102	396198.99	4566615.4	1287.7	1.70	1.00	Uncorrected	Pro 6H	8/4/2016 0:00	12:36:08pm	New	Sensor	08042016 - Class 1 Part 2.SSF
SU 1	-1.15	33,094	396191.45	4566616.49	1289.52	1.50	0.90	Uncorrected	Pro 6H	8/4/2016 0:00	12:54:10pm	New	Sensor	08042016 - Class 1 Part 2.SSF
SU 1	-1.15	33,074	396191.28	4566618.71	1289.748	1.50	0.90	Uncorrected	Pro 6H	8/4/2016 0:00	12:50:18pm	New	Sensor	08042016 - Class 1 Part 2.SSF
SU 1	-1.16	33,065	396189.22	4566616.27	1289.54	1.50	0.90	Uncorrected	Pro 6H	8/4/2016 0:00	12:54:13pm	New	Sensor	08042016 - Class 1 Part 2.SSF
SU 1	-1.16	33,054	396193.04	4566612.09	1288.039	1.70	1.00	Uncorrected	Pro 6H	8/4/2016 0:00	12:39:20pm	New	Sensor	08042016 - Class 1 Part 2.SSF
SU 1	-1.17	33,030	396195.82	4566613.27	1289.652	1.50	0.90	Uncorrected	Pro 6H	8/4/2016 0:00	12:49:22pm	New	Sensor	08042016 - Class 1 Part 2.SSF
SU 1	-1.17	33,024	396199.51	4566616.17	1289.474	1.50	0.90	Uncorrected	Pro 6H	8/4/2016 0:00	12:49:31pm	New	Sensor	08042016 - Class 1 Part 2.SSF
SU 1	-1.17	33,022	396199.11	4566610.91	1287.966	1.70	1.00	Uncorrected	Pro 6H	8/4/2016 0:00	12:40:39pm	New	Sensor	08042016 - Class 1 Part 2.SSF
SU 1	-1.18	32,992	396194.31	4566611.19	1288.126	1.70	1.00	Uncorrected	Pro 6H	8/4/2016 0:00	12:40:30pm	New	Sensor	08042016 - Class 1 Part 2.SSF
SU 1	-1.19	32,967	396187.76	4566619.63	1289.752	1.50	0.90	Uncorrected	Pro 6H	8/4/2016 0:00	12:53:11pm	New	Sensor	08042016 - Class 1 Part 2.SSF
SU 1	-1.19	32,962	396191.69	4566614.73	1288.003	1.70	1.00	Uncorrected	Pro 6H	8/4/2016 0:00	12:36:21pm	New	Sensor	08042016 - Class 1 Part 2.SSF
SU 1	-1.19	32,948	396197.59	4566614.97	1287.804	1.70	1.00	Uncorrected	Pro 6H	8/4/2016 0:00	12:37:11pm	New	Sensor	08042016 - Class 1 Part 2.SSF
SU 1	-1.2	32,936	396197.02	4566611.44	1288.047	1.70	1.00	Uncorrected	Pro 6H	8/4/2016 0:00	12:40:34pm	New	Sensor	08042016 - Class 1 Part 2.SSF
SU 1	-1.2	32,927	396193.74	4566618.52	1289.765	1.50	0.90	Uncorrected	Pro 6H	8/4/2016 0:00	12:49:38pm	New	Sensor	08042016 - Class 1 Part 2.SSF
SU 1	-1.21	32,893	396199.96	4566613.29	1289.553	1.50	0.90	Uncorrected	Pro 6H	8/4/2016 0:00	12:49:27pm	New	Sensor	08042016 - Class 1 Part 2.SSF
SU 1	-1.21	32,888	396191.12	4566611.59	1288.072	1.70	1.00	Uncorrected	Pro 6H	8/4/2016 0:00	12:39:45pm	New	Sensor	08042016 - Class 1 Part 2.SSF
SU 1	-1.22	32,874	396197.86	4566616.85	1289.486	1.50	0.90	Uncorrected	Pro 6H	8/4/2016 0:00	12:49:33pm	New	Sensor	08042016 - Class 1 Part 2.SSF
SU 1	-1.23	32,854	396194.29	4566617.29	1289.412	1.50	0.90	Uncorrected	Pro 6H	8/4/2016 0:00	12:54:29pm	New	Sensor	08042016 - Class 1 Part 2.SSF
SU 1	-1.23	32,849	396189.24	4566616.72	1289.688	1.50	0.90	Uncorrected	Pro 6H	8/4/2016 0:00	12:53:16pm	New	Sensor	08042016 - Class 1 Part 2.SSF
SU 1	-1.23	32,846	396199.59	4566613.39	1287.716	1.70	1.00	Uncorrected	Pro 6H	8/4/2016 0:00	12:38:22pm	New	Sensor	08042016 - Class 1 Part 2.SSF
SU 1	-1.23	32,827	396187.77	4566617.86	1289.892	1.50	0.90	Uncorrected	Pro 6H	8/4/2016 0:00	12:50:13pm	New	Sensor	08042016 - Class 1 Part 2.SSF
SU 1	-1.24	32,808	396195.81	4566612.4	1287.867	1.70	1.00	Uncorrected	Pro 6H	8/4/2016 0:00	12:39:24pm	New	Sensor	08042016 - Class 1 Part 2.SSF
SU 1	-1.24	32,808	396189.03	4566610.67	1288.234	1.70	1.00	Uncorrected	Pro 6H	8/4/2016 0:00	12:40:22pm	New	Sensor	08042016 - Class 1 Part 2.SSF
SU 1	-1.24	32,804	396188.13	4566613.62	1288.204	1.70	1.00	Uncorrected	Pro 6H	8/4/2016 0:00	12:36:57pm	New	Sensor	08042016 - Class 1 Part 2.SSF
SU 1	-1.25	32,792	396197.46	4566612.7	1289.639	1.50	0.90	Uncorrected	Pro 6H	8/4/2016 0:00	12:49:24pm	New	Sensor	08042016 - Class 1 Part 2.SSF
SU 1	-1.27	32,712	396189.77	4566610.94	1288.206	1.70	1.00	Uncorrected	Pro 6H	8/4/2016 0:00	12:40:23pm	New	Sensor	08042016 - Class 1 Part 2.SSF
SU 1	-1.28	32,675	396192.06	4566611.67	1289.403	1.50	0.90	Uncorrected	Pro 6H	8/4/2016 0:00	12:55:09pm	New	Sensor	08042016 - Class 1 Part 2.SSF
SU 1	-1.29	32,656	396193.67	4566617.19	1289.42	1.50	0.90	Uncorrected	Pro 6H	8/4/2016 0:00	12:54:28pm	New	Sensor	08042016 - Class 1 Part 2.SSF
SU 1	-1.29	32,642	396194.34	4566613.58	1289.766	1.50	0.90	Uncorrected	Pro 6H	8/4/2016 0:00	12:49:20pm	New	Sensor	08042016 - Class 1 Part 2.SSF
SU 1	-1.3	32,622	396190.79	4566613.78	1289.829	1.50	0.90	Uncorrected	Pro 6H	8/4/2016 0:00	12:49:15pm	New	Sensor	08042016 - Class 1 Part 2.SSF
SU 1	-1.3	32,618	396195.08	4566610.95	1288.176	1.70	1.00	Uncorrected	Pro 6H	8/4/2016 0:00	12:40:45pm	New	Sensor	08042016 - Class 1 Part 2.SSF
SU 1	-1.3	32,612	396191.95	4566612.68	1287.938	1.70	1.00	Uncorrected	Pro 6H	8/4/2016 0:00	12:38:33pm	New	Sensor	08042016 - Class 1 Part 2.SSF
SU 1	-1.31	32,576	396194.49	4566612.23	1288.006	1.70	1.00	Uncorrected	Pro 6H	8/4/2016 0:00	12:39:22pm	New	Sensor	08042016 - Class 1 Part 2.SSF

SU	Z-Score	CPM	Easting	Northing	MSL	PDOP	HDOP	CorrType	RcvrType	GPS_Date	GPS_Time	Update	FeatName	Datafile
SU 1	-1.33	32,515	396185.77	4566617.09	1290.062	1.50	0.90	Uncorrected	Pro 6H	8/4/2016 0:00	12:50:10pm	New	Sensor	08042016 - Class 1 Part 2.SSF
SU 1	-1.33	32,513	396195.82	4566613.52	1287.795	1.70	1.00	Uncorrected	Pro 6H	8/4/2016 0:00	12:38:16pm	New	Sensor	08042016 - Class 1 Part 2.SSF
SU 1	-1.34	32,495	396192.42	4566612.05	1288.066	1.70	1.00	Uncorrected	Pro 6H	8/4/2016 0:00	12:39:19pm	New	Sensor	08042016 - Class 1 Part 2.SSF
SU 1	-1.35	32,460	396198.59	4566613.88	1287.712	1.70	1.00	Uncorrected	Pro 6H	8/4/2016 0:00	12:38:20pm	New	Sensor	08042016 - Class 1 Part 2.SSF
SU 1	-1.36	32,421	396200.03	4566613.96	1287.714	1.70	1.00	Uncorrected	Pro 6H	8/4/2016 0:00	12:37:15pm	New	Sensor	08042016 - Class 1 Part 2.SSF
SU 1	-1.39	32,338	396198.56	4566613.02	1287.777	1.70	1.00	Uncorrected	Pro 6H	8/4/2016 0:00	12:38:24pm	New	Sensor	08042016 - Class 1 Part 2.SSF
SU 1	-1.4	32,312	396190.47	4566611.48	1288.084	1.70	1.00	Uncorrected	Pro 6H	8/4/2016 0:00	12:39:46pm	New	Sensor	08042016 - Class 1 Part 2.SSF
SU 1	-1.44	32,185	396189.61	4566614.44	1288.063	1.70	1.00	Uncorrected	Pro 6H	8/4/2016 0:00	12:36:24pm	New	Sensor	08042016 - Class 1 Part 2.SSF
SU 1	-1.44	32,183	396200.55	4566614.89	1289.476	1.50	0.90	Uncorrected	Pro 6H	8/4/2016 0:00	12:49:29pm	New	Sensor	08042016 - Class 1 Part 2.SSF
SU 1	-1.46	32,123	396199.21	4566613.75	1287.673	1.70	1.00	Uncorrected	Pro 6H	8/4/2016 0:00	12:37:17pm	New	Sensor	08042016 - Class 1 Part 2.SSF
SU 1	-1.47	32,101	396199.59	4566612.32	1287.709	1.70	1.00	Uncorrected	Pro 6H	8/4/2016 0:00	12:39:29pm	New	Sensor	08042016 - Class 1 Part 2.SSF
SU 1	-1.48	32,072	396195.78	4566611	1288.166	1.70	1.00	Uncorrected	Pro 6H	8/4/2016 0:00	12:40:44pm	New	Sensor	08042016 - Class 1 Part 2.SSF
SU 1	-1.48	32,061	396189.94	4566616.36	1289.51	1.50	0.90	Uncorrected	Pro 6H	8/4/2016 0:00	12:54:12pm	New	Sensor	08042016 - Class 1 Part 2.SSF
SU 1	-1.51	31,964	396197.7	4566611.46	1288.005	1.70	1.00	Uncorrected	Pro 6H	8/4/2016 0:00	12:40:35pm	New	Sensor	08042016 - Class 1 Part 2.SSF
SU 1	-1.52	31,946	396199.01	4566615.39	1287.705	1.70	1.00	Uncorrected	Pro 6H	8/4/2016 0:00	12:36:02pm	New	Sensor	08042016 - Class 1 Part 2.SSF
SU 1	-1.53	31,915	396198.99	4566611.36	1287.985	1.70	1.00	Uncorrected	Pro 6H	8/4/2016 0:00	12:40:37pm	New	Sensor	08042016 - Class 1 Part 2.SSF
SU 1	-1.54	31,874	396195.16	4566612.42	1287.936	1.70	1.00	Uncorrected	Pro 6H	8/4/2016 0:00	12:39:23pm	New	Sensor	08042016 - Class 1 Part 2.SSF
SU 1	-1.57	31,785	396199.01	4566615.39	1287.706	1.70	1.00	Uncorrected	Pro 6H	8/4/2016 0:00	12:36:01pm	New	Sensor	08042016 - Class 1 Part 2.SSF
SU 1	-1.58	31,743	396199.02	4566615.38	1287.713	1.70	1.00	Uncorrected	Pro 6H	8/4/2016 0:00	12:36:00pm	New	Sensor	08042016 - Class 1 Part 2.SSF
SU 1	-1.68	31,440	396199.58	4566611.46	1287.789	1.70	1.00	Uncorrected	Pro 6H	8/4/2016 0:00	12:39:33pm	New	Sensor	08042016 - Class 1 Part 2.SSF
SU 1	-1.71	31,335	396200.24	4566612.05	1287.747	1.70	1.00	Uncorrected	Pro 6H	8/4/2016 0:00	12:39:30pm	New	Sensor	08042016 - Class 1 Part 2.SSF
SU 1	-1.77	31,169	396193.73	4566611.08	1288.144	1.70	1.00	Uncorrected	Pro 6H	8/4/2016 0:00	12:40:29pm	New	Sensor	08042016 - Class 1 Part 2.SSF
SU 1	-1.8	31,061	396199.16	4566614.88	1287.737	1.70	1.00	Uncorrected	Pro 6H	8/4/2016 0:00	12:37:13pm	New	Sensor	08042016 - Class 1 Part 2.SSF
SU 1	-1.88	30,821	396198.21	4566611.42	1287.984	1.70	1.00	Uncorrected	Pro 6H	8/4/2016 0:00	12:40:36pm	New	Sensor	08042016 - Class 1 Part 2.SSF
SU 1	-1.91	30,725	396198.68	4566612.48	1287.711	1.70	1.00	Uncorrected	Pro 6H	8/4/2016 0:00	12:39:28pm	New	Sensor	08042016 - Class 1 Part 2.SSF
SU 1	-2.22	29,760	396195.12	4566613.53	1289.731	1.50	0.90	Uncorrected	Pro 6H	8/4/2016 0:00	12:49:21pm	New	Sensor	08042016 - Class 1 Part 2.SSF
SU 1	5.34	53,286	396204.2	4566634.31	1286.576	1.70	1.00	Uncorrected	Pro 6H	8/4/2016 0:00	12:15:57pm	New	Sensor	08042016- Class 1 Part 3.SSF
SU 1	5.06	52,413	396204.66	4566634.61	1286.486	1.70	1.00	Uncorrected	Pro 6H	8/4/2016 0:00	12:16:02pm	New	Sensor	08042016- Class 1 Part 3.SSF
SU 1	5.05	52,380	396204.69	4566634.48	1286.499	1.70	1.00	Uncorrected	Pro 6H	8/4/2016 0:00	12:16:00pm	New	Sensor	08042016- Class 1 Part 3.SSF
SU 1	5.05	52,378	396204.95	4566633.91	1286.451	1.70	1.00	Uncorrected	Pro 6H	8/4/2016 0:00	12:16:04pm	New	Sensor	08042016- Class 1 Part 3.SSF
SU 1	4.88	51,841	396204.2	4566634.27	1286.55	1.70	1.00	Uncorrected	Pro 6H	8/4/2016 0:00	12:15:58pm	New	Sensor	08042016- Class 1 Part 3.SSF
SU 1	4.88	51,840	396204.45	4566634.1	1286.456	1.70	1.00	Uncorrected	Pro 6H	8/4/2016 0:00	12:15:59pm	New	Sensor	08042016- Class 1 Part 3.SSF
SU 1	4.77	51,495	396204.66	4566634.6	1286.5	1.70	1.00	Uncorrected	Pro 6H	8/4/2016 0:00	12:16:01pm	New	Sensor	08042016- Class 1 Part 3.SSF
SU 1	4.44	50,474	396205.34	4566633.75	1286.484	1.70	1.00	Uncorrected	Pro 6H	8/4/2016 0:00	12:16:05pm	New	Sensor	08042016- Class 1 Part 3.SSF
SU 1	4.41	50,388	396205.48	4566634.05	1286.452	1.70	1.00	Uncorrected	Pro 6H	8/4/2016 0:00	12:16:06pm	New	Sensor	08042016- Class 1 Part 3.SSF
SU 1	4.39	50,306	396204.22	4566634.28	1286.582	1.70	1.00	Uncorrected	Pro 6H	8/4/2016 0:00	12:15:56pm	New	Sensor	08042016- Class 1 Part 3.SSF
SU 1	3.91	48,824	396204.16	4566634.2	1286.579	1.70	1.00	Uncorrected	Pro 6H	8/4/2016 0:00	12:15:55pm	New	Sensor	08042016- Class 1 Part 3.SSF
SU 1	3.84	48,618	396201.22	4566618.72	1287.922	1.60	1.00	Uncorrected	Pro 6H	8/4/2016 0:00	12:26:48pm	New	Sensor	08042016- Class 1 Part 3.SSF
SU 1	3.84	48,593	396204.64	4566634.59	1286.492	1.70	1.00	Uncorrected	Pro 6H	8/4/2016 0:00	12:16:03pm	New	Sensor	08042016- Class 1 Part 3.SSF
SU 1	3.77	48,384	396201.08	4566618.76	1287.771	1.60	1.00	Uncorrected	Pro 6H	8/4/2016 0:00	12:27:02pm	New	Sensor	08042016- Class 1 Part 3.SSF
SU 1	3.63	47,948	396201.62	4566619.11	1287.719	1.60	1.00	Uncorrected	Pro 6H	8/4/2016 0:00	12:27:07pm	New	Sensor	08042016- Class 1 Part 3.SSF
SU 1	3.52	47,605	396201.46	4566619.19	1287.74	1.60	1.00	Uncorrected	Pro 6H	8/4/2016 0:00	12:27:10pm	New	Sensor	08042016- Class 1 Part 3.SSF
SU 1	3.48	47,487	396204.23	4566624.19	1286.265	1.70	1.00	Uncorrected	Pro 6H	8/4/2016 0:00	12:18:24pm	New	Sensor	08042016- Class 1 Part 3.SSF
SU 1	3.31	46,959	396201.05	4566618.74	1287.733	1.60	1.00	Uncorrected	Pro 6H	8/4/2016 0:00	12:27:04pm	New	Sensor	08042016- Class 1 Part 3.SSF
SU 1	3.26	46,809	396201.27	4566618.84	1287.736	1.60	1.00	Uncorrected	Pro 6H	8/4/2016 0:00	12:27:05pm	New	Sensor	08042016- Class 1 Part 3.SSF
SU 1	3.23	46,707	396205.56	4566634.7	1286.297	1.70	1.00	Uncorrected	Pro 6H	8/4/2016 0:00	12:16:07pm	New	Sensor	08042016- Class 1 Part 3.SSF
SU 1	3.15	46,463	396201.45	4566619.29	1287.93	1.60	1.00	Uncorrected	Pro 6H	8/4/2016 0:00	12:26:50pm	New	Sensor	08042016- Class 1 Part 3.SSF
SU 1	3	45,996	396201.09	4566618.71	1287.737	1.60	1.00	Uncorrected	Pro 6H	8/4/2016 0:00	12:27:03pm	New	Sensor	08042016- Class 1 Part 3.SSF
SU 1	2.96	45,879	396206.14	4566625.1	1287.936	1.40	0.80	Uncorrected	Pro 6H	8/4/2016 0:00	12:13:11pm	New	Sensor	08042016- Class 1 Part 3.SSF
SU 1	2.89	45,657	396203.86	4566634.51	1286.563	1.70	1.00	Uncorrected	Pro 6H	8/4/2016 0:00	12:15:54pm	New	Sensor	08042016- Class 1 Part 3.SSF
SU 1	2.59	44,715	396208.45	4566626.06	1287.479	1.70	1.00	Uncorrected	Pro 6H	8/4/2016 0:00	12:13:32pm	New	Sensor	08042016- Class 1 Part 3.SSF
SU 1	2.53	44,538	396208.25	4566626.41	1287.386	1.70	1.00	Uncorrected	Pro 6H	8/4/2016 0:00	12:13:32pm	New	Sensor	08042016- Class 1 Part 3.SSF

SU	Z-Score	CPM	Easting	Northing	MSL	PDOP	HDOP	CorrType	RcvrType	GPS_Date	GPS_Time	Update	FeatName	Datafile
SU 1	2.51	44,464	396207.67	4566626.73	1287.367	1.70	1.00	Uncorrected	Pro 6H	8/4/2016 0:00	12:13:34pm	New	Sensor	08042016- Class 1 Part 3.SSF
SU 1	2.51	44,459	396205.3	4566623.63	1288.278	1.40	0.80	Uncorrected	Pro 6H	8/4/2016 0:00	12:13:20pm	New	Sensor	08042016- Class 1 Part 3.SSF
SU 1	2.45	44,271	396201.17	4566619.26	1287.729	1.60	1.00	Uncorrected	Pro 6H	8/4/2016 0:00	12:27:11pm	New	Sensor	08042016- Class 1 Part 3.SSF
SU 1	2.4	44,115	396201.19	4566618.38	1287.904	1.60	1.00	Uncorrected	Pro 6H	8/4/2016 0:00	12:26:47pm	New	Sensor	08042016- Class 1 Part 3.SSF
SU 1	2.1	43,198	396205.02	4566613.53	1287.817	1.60	1.00	Uncorrected	Pro 6H	8/4/2016 0:00	12:26:29pm	New	Sensor	08042016- Class 1 Part 3.SSF
SU 1	2.04	43,000	396205.11	4566633.32	1286.594	1.70	1.00	Uncorrected	Pro 6H	8/4/2016 0:00	12:14:56pm	New	Sensor	08042016- Class 1 Part 3.SSF
SU 1	2	42,892	396212.75	4566622.67	1287.917	1.40	0.80	Uncorrected	Pro 6H	8/4/2016 0:00	12:12:54pm	New	Sensor	08042016- Class 1 Part 3.SSF
SU 1	1.99	42,861	396204.75	4566623.78	1286.27	1.70	1.00	Uncorrected	Pro 6H	8/4/2016 0:00	12:18:25pm	New	Sensor	08042016- Class 1 Part 3.SSF
SU 1	1.86	42,450	396204.82	4566623.82	1286.255	1.70	1.00	Uncorrected	Pro 6H	8/4/2016 0:00	12:18:29pm	New	Sensor	08042016- Class 1 Part 3.SSF
SU 1	1.85	42,423	396201	4566617.88	1287.9	1.60	1.00	Uncorrected	Pro 6H	8/4/2016 0:00	12:26:46pm	New	Sensor	08042016- Class 1 Part 3.SSF
SU 1	1.85	42,423	396204.9	4566616.61	1287.757	1.60	1.00	Uncorrected	Pro 6H	8/4/2016 0:00	12:28:30pm	New	Sensor	08042016- Class 1 Part 3.SSF
SU 1	1.83	42,348	396203.45	4566635.05	1286.59	1.70	1.00	Uncorrected	Pro 6H	8/4/2016 0:00	12:15:53pm	New	Sensor	08042016- Class 1 Part 3.SSF
SU 1	1.79	42,233	396201.38	4566616.45	1287.713	1.60	1.00	Uncorrected	Pro 6H	8/4/2016 0:00	12:27:19pm	New	Sensor	08042016- Class 1 Part 3.SSF
SU 1	1.78	42,193	396203.25	4566625.61	1286.237	1.70	1.00	Uncorrected	Pro 6H	8/4/2016 0:00	12:18:22pm	New	Sensor	08042016- Class 1 Part 3.SSF
SU 1	1.78	42,190	396201.41	4566628.43	1287.252	1.70	1.00	Uncorrected	Pro 6H	8/4/2016 0:00	12:13:47pm	New	Sensor	08042016- Class 1 Part 3.SSF
SU 1	1.76	42,133	396200.98	4566617.54	1287.922	1.60	1.00	Uncorrected	Pro 6H	8/4/2016 0:00	12:26:45pm	New	Sensor	08042016- Class 1 Part 3.SSF
SU 1	1.74	42,079	396204.88	4566613.26	1287.493	1.60	1.00	Uncorrected	Pro 6H	8/4/2016 0:00	12:27:26pm	New	Sensor	08042016- Class 1 Part 3.SSF
SU 1	1.74	42,067	396200.96	4566619.22	1287.711	1.60	1.00	Uncorrected	Pro 6H	8/4/2016 0:00	12:27:13pm	New	Sensor	08042016- Class 1 Part 3.SSF
SU 1	1.67	41,861	396205.75	4566633.71	1286.553	1.70	1.00	Uncorrected	Pro 6H	8/4/2016 0:00	12:15:14pm	New	Sensor	08042016- Class 1 Part 3.SSF
SU 1	1.65	41,796	396201.1	4566618.74	1287.843	1.60	1.00	Uncorrected	Pro 6H	8/4/2016 0:00	12:27:00pm	New	Sensor	08042016- Class 1 Part 3.SSF
SU 1	1.65	41,795	396203.93	4566614.76	1287.83	1.60	1.00	Uncorrected	Pro 6H	8/4/2016 0:00	12:26:23pm	New	Sensor	08042016- Class 1 Part 3.SSF
SU 1	1.58	41,564	396206.25	4566633.49	1286.553	1.70	1.00	Uncorrected	Pro 6H	8/4/2016 0:00	12:15:13pm	New	Sensor	08042016- Class 1 Part 3.SSF
SU 1	1.57	41,561	396204.47	4566633.64	1286.582	1.70	1.00	Uncorrected	Pro 6H	8/4/2016 0:00	12:14:55pm	New	Sensor	08042016- Class 1 Part 3.SSF
SU 1	1.57	41,548	396207.75	4566632.09	1286.553	1.70	1.00	Uncorrected	Pro 6H	8/4/2016 0:00	12:15:00pm	New	Sensor	08042016- Class 1 Part 3.SSF
SU 1	1.53	41,431	396206.89	4566632.09	1286.584	1.70	1.00	Uncorrected	Pro 6H	8/4/2016 0:00	12:14:09pm	New	Sensor	08042016- Class 1 Part 3.SSF
SU 1	1.51	41,372	396204.31	4566614.16	1287.844	1.60	1.00	Uncorrected	Pro 6H	8/4/2016 0:00	12:26:27pm	New	Sensor	08042016- Class 1 Part 3.SSF
SU 1	1.51	41,354	396210.77	4566620.96	1285.995	1.70	1.00	Uncorrected	Pro 6H	8/4/2016 0:00	12:18:36pm	New	Sensor	08042016- Class 1 Part 3.SSF
SU 1	1.5	41,326	396201.01	4566619.16	1287.715	1.60	1.00	Uncorrected	Pro 6H	8/4/2016 0:00	12:27:14pm	New	Sensor	08042016- Class 1 Part 3.SSF
SU 1	1.49	41,288	396209.49	4566619	1287.646	1.60	1.00	Uncorrected	Pro 6H	8/4/2016 0:00	12:28:40pm	New	Sensor	08042016- Class 1 Part 3.SSF
SU 1	1.48	41,273	396204.52	4566613.85	1287.836	1.60	1.00	Uncorrected	Pro 6H	8/4/2016 0:00	12:26:28pm	New	Sensor	08042016- Class 1 Part 3.SSF
SU 1	1.48	41,254	396201.29	4566617.13	1287.721	1.60	1.00	Uncorrected	Pro 6H	8/4/2016 0:00	12:27:18pm	New	Sensor	08042016- Class 1 Part 3.SSF
SU 1	1.46	41,193	396206	4566623.9	1288.252	1.40	0.80	Uncorrected	Pro 6H	8/4/2016 0:00	12:13:22pm	New	Sensor	08042016- Class 1 Part 3.SSF
SU 1	1.45	41,173	396212.09	4566622.77	1287.946	1.40	0.80	Uncorrected	Pro 6H	8/4/2016 0:00	12:12:54pm	New	Sensor	08042016- Class 1 Part 3.SSF
SU 1	1.45	41,169	396204	4566614.7	1287.848	1.60	1.00	Uncorrected	Pro 6H	8/4/2016 0:00	12:26:24pm	New	Sensor	08042016- Class 1 Part 3.SSF
SU 1	1.42	41,078	396206.77	4566625.31	1287.83	1.40	0.80	Uncorrected	Pro 6H	8/4/2016 0:00	12:13:10pm	New	Sensor	08042016- Class 1 Part 3.SSF
SU 1	1.4	41,013	396201.58	4566617.18	1287.904	1.60	1.00	Uncorrected	Pro 6H	8/4/2016 0:00	12:26:43pm	New	Sensor	08042016- Class 1 Part 3.SSF
SU 1	1.4	41,010	396205.99	4566612.89	1287.807	1.60	1.00	Uncorrected	Pro 6H	8/4/2016 0:00	12:26:31pm	New	Sensor	08042016- Class 1 Part 3.SSF
SU 1	1.36	40,908	396216.86	4566610	1287.332	1.60	1.00	Uncorrected	Pro 6H	8/4/2016 0:00	12:28:05pm	New	Sensor	08042016- Class 1 Part 3.SSF
SU 1	1.35	40,874	396208.11	4566632.68	1286.569	1.70	1.00	Uncorrected	Pro 6H	8/4/2016 0:00	12:15:10pm	New	Sensor	08042016- Class 1 Part 3.SSF
SU 1	1.34	40,846	396202.59	4566616.29	1287.851	1.60	1.00	Uncorrected	Pro 6H	8/4/2016 0:00	12:26:41pm	New	Sensor	08042016- Class 1 Part 3.SSF
SU 1	1.33	40,799	396205.41	4566613.17	1287.785	1.60	1.00	Uncorrected	Pro 6H	8/4/2016 0:00	12:26:30pm	New	Sensor	08042016- Class 1 Part 3.SSF
SU 1	1.33	40,792	396205.33	4566623.3	1286.187	1.70	1.00	Uncorrected	Pro 6H	8/4/2016 0:00	12:18:30pm	New	Sensor	08042016- Class 1 Part 3.SSF
SU 1	1.27	40,604	396207.89	4566624.49	1287.866	1.40	0.80	Uncorrected	Pro 6H	8/4/2016 0:00	12:13:02pm	New	Sensor	08042016- Class 1 Part 3.SSF
SU 1	1.26	40,595	396204.46	4566623.93	1286.23	1.70	1.00	Uncorrected	Pro 6H	8/4/2016 0:00	12:18:26pm	New	Sensor	08042016- Class 1 Part 3.SSF
SU 1	1.22	40,448	396204.13	4566614.42	1287.853	1.60	1.00	Uncorrected	Pro 6H	8/4/2016 0:00	12:26:26pm	New	Sensor	08042016- Class 1 Part 3.SSF
SU 1	1.22	40,447	396207.64	4566631.72	1286.538	1.70	1.00	Uncorrected	Pro 6H	8/4/2016 0:00	12:14:08pm	New	Sensor	08042016- Class 1 Part 3.SSF
SU 1	1.2	40,386	396204.95	4566635.1	1286.384	1.70	1.00	Uncorrected	Pro 6H	8/4/2016 0:00	12:16:08pm	New	Sensor	08042016- Class 1 Part 3.SSF
SU 1	1.19	40,373	396201.23	4566617.44	1287.935	1.60	1.00	Uncorrected	Pro 6H	8/4/2016 0:00	12:26:44pm	New	Sensor	08042016- Class 1 Part 3.SSF
SU 1	1.19	40,372	396206.55	4566612.6	1287.819	1.60	1.00	Uncorrected	Pro 6H	8/4/2016 0:00	12:26:32pm	New	Sensor	08042016- Class 1 Part 3.SSF
SU 1	1.17	40,289	396203.4	4566635.94	1286.52	1.70	1.00	Uncorrected	Pro 6H	8/4/2016 0:00	12:16:48pm	New	Sensor	08042016- Class 1 Part 3.SSF
SU 1	1.16	40,266	396206.15	4566614.42	1287.778	1.60	1.00	Uncorrected	Pro 6H	8/4/2016 0:00	12:26:36pm	New	Sensor	08042016- Class 1 Part 3.SSF
SU 1	1.14	40,220	396203.09	4566614.42	1287.696	1.60	1.00	Uncorrected	Pro 6H	8/4/2016 0:00	12:27:23pm	New	Sensor	08042016- Class 1 Part 3.SSF

SU	Z-Score	CPM	Easting	Northing	MSL	PDOP	HDOP	CorrType	RcvrType	GPS_Date	GPS_Time	Update	FeatName	Datafile
SU 1	1.13	40,188	396207.51	4566633.03	1286.582	1.70	1.00	Uncorrected	Pro 6H	8/4/2016 0:00	12:15:11pm	New	Sensor	08042016- Class 1 Part 3.SSF
SU 1	1.13	40,175	396202.92	4566627.59	1286.244	1.70	1.00	Uncorrected	Pro 6H	8/4/2016 0:00	12:18:20pm	New	Sensor	08042016- Class 1 Part 3.SSF
SU 1	1.11	40,126	396204.11	4566616.64	1287.758	1.60	1.00	Uncorrected	Pro 6H	8/4/2016 0:00	12:28:31pm	New	Sensor	08042016- Class 1 Part 3.SSF
SU 1	1.1	40,100	396206.77	4566612.12	1287.578	1.60	1.00	Uncorrected	Pro 6H	8/4/2016 0:00	12:27:29pm	New	Sensor	08042016- Class 1 Part 3.SSF
SU 1	1.1	40,094	396218.84	4566618.45	1287.15	1.60	1.00	Uncorrected	Pro 6H	8/4/2016 0:00	12:28:50pm	New	Sensor	08042016- Class 1 Part 3.SSF
SU 1	1.07	39,987	396216.19	4566610.06	1287.381	1.60	1.00	Uncorrected	Pro 6H	8/4/2016 0:00	12:28:06pm	New	Sensor	08042016- Class 1 Part 3.SSF
SU 1	1.06	39,951	396208.84	4566631.19	1286.57	1.70	1.00	Uncorrected	Pro 6H	8/4/2016 0:00	12:14:06pm	New	Sensor	08042016- Class 1 Part 3.SSF
SU 1	1.05	39,919	396205.5	4566612.89	1287.506	1.60	1.00	Uncorrected	Pro 6H	8/4/2016 0:00	12:27:27pm	New	Sensor	08042016- Class 1 Part 3.SSF
SU 1	1.04	39,911	396203.62	4566633.53	1286.742	1.70	1.00	Uncorrected	Pro 6H	8/4/2016 0:00	12:14:14pm	New	Sensor	08042016- Class 1 Part 3.SSF
SU 1	1.02	39,835	396205.08	4566634	1286.607	1.70	1.00	Uncorrected	Pro 6H	8/4/2016 0:00	12:15:15pm	New	Sensor	08042016- Class 1 Part 3.SSF
SU 1	1.02	39,827	396201.32	4566628.78	1287.217	1.70	1.00	Uncorrected	Pro 6H	8/4/2016 0:00	12:13:48pm	New	Sensor	08042016- Class 1 Part 3.SSF
SU 1	1.01	39,819	396200.94	4566618.73	1287.819	1.60	1.00	Uncorrected	Pro 6H	8/4/2016 0:00	12:27:01pm	New	Sensor	08042016- Class 1 Part 3.SSF
SU 1	1.01	39,791	396201.1	4566618.88	1287.725	1.60	1.00	Uncorrected	Pro 6H	8/4/2016 0:00	12:27:15pm	New	Sensor	08042016- Class 1 Part 3.SSF
SU 1	1	39,761	396208.08	4566624.73	1287.922	1.40	0.80	Uncorrected	Pro 6H	8/4/2016 0:00	12:13:03pm	New	Sensor	08042016- Class 1 Part 3.SSF
SU 1	0.99	39,730	396203.41	4566617.37	1287.79	1.60	1.00	Uncorrected	Pro 6H	8/4/2016 0:00	12:28:34pm	New	Sensor	08042016- Class 1 Part 3.SSF
SU 1	0.98	39,722	396210.06	4566614.36	1287.688	1.60	1.00	Uncorrected	Pro 6H	8/4/2016 0:00	12:25:52pm	New	Sensor	08042016- Class 1 Part 3.SSF
SU 1	0.97	39,689	396219.09	4566615.21	1287.695	1.40	0.80	Uncorrected	Pro 6H	8/4/2016 0:00	12:12:36pm	New	Sensor	08042016- Class 1 Part 3.SSF
SU 1	0.97	39,675	396215.3	4566621.53	1287.756	1.40	0.80	Uncorrected	Pro 6H	8/4/2016 0:00	12:12:48pm	New	Sensor	08042016- Class 1 Part 3.SSF
SU 1	0.96	39,664	396204.64	4566615.29	1287.735	1.60	1.00	Uncorrected	Pro 6H	8/4/2016 0:00	12:26:38pm	New	Sensor	08042016- Class 1 Part 3.SSF
SU 1	0.96	39,656	396218	4566618.72	1287.219	1.60	1.00	Uncorrected	Pro 6H	8/4/2016 0:00	12:28:49pm	New	Sensor	08042016- Class 1 Part 3.SSF
SU 1	0.96	39,646	396207.3	4566626.97	1287.336	1.70	1.00	Uncorrected	Pro 6H	8/4/2016 0:00	12:13:34pm	New	Sensor	08042016- Class 1 Part 3.SSF
SU 1	0.95	39,632	396204.03	4566614.72	1287.832	1.60	1.00	Uncorrected	Pro 6H	8/4/2016 0:00	12:26:25pm	New	Sensor	08042016- Class 1 Part 3.SSF
SU 1	0.95	39,627	396201.01	4566619.26	1287.711	1.60	1.00	Uncorrected	Pro 6H	8/4/2016 0:00	12:27:12pm	New	Sensor	08042016- Class 1 Part 3.SSF
SU 1	0.95	39,623	396210.83	4566623.38	1288.008	1.40	0.80	Uncorrected	Pro 6H	8/4/2016 0:00	12:12:56pm	New	Sensor	08042016- Class 1 Part 3.SSF
SU 1	0.93	39,563	396219.29	4566615.63	1287.098	1.60	1.00	Uncorrected	Pro 6H	8/4/2016 0:00	12:25:42pm	New	Sensor	08042016- Class 1 Part 3.SSF
SU 1	0.93	39,560	396206.17	4566612.57	1287.539	1.60	1.00	Uncorrected	Pro 6H	8/4/2016 0:00	12:27:28pm	New	Sensor	08042016- Class 1 Part 3.SSF
SU 1	0.91	39,483	396207.19	4566614.93	1287.815	1.60	1.00	Uncorrected	Pro 6H	8/4/2016 0:00	12:25:56pm	New	Sensor	08042016- Class 1 Part 3.SSF
SU 1	0.9	39,473	396220.65	4566614.07	1287.624	1.40	0.80	Uncorrected	Pro 6H	8/4/2016 0:00	12:12:34pm	New	Sensor	08042016- Class 1 Part 3.SSF
SU 1	0.9	39,455	396221.54	4566613.98	1287.564	1.40	0.80	Uncorrected	Pro 6H	8/4/2016 0:00	12:12:33pm	New	Sensor	08042016- Class 1 Part 3.SSF
SU 1	0.89	39,438	396214.88	4566621.71	1287.751	1.40	0.80	Uncorrected	Pro 6H	8/4/2016 0:00	12:12:48pm	New	Sensor	08042016- Class 1 Part 3.SSF
SU 1	0.89	39,438	396201.03	4566618.31	1287.725	1.60	1.00	Uncorrected	Pro 6H	8/4/2016 0:00	12:27:16pm	New	Sensor	08042016- Class 1 Part 3.SSF
SU 1	0.89	39,419	396215.5	4566621.55	1287.807	1.40	0.80	Uncorrected	Pro 6H	8/4/2016 0:00	12:12:46pm	New	Sensor	08042016- Class 1 Part 3.SSF
SU 1	0.89	39,419	396204.68	4566625.82	1287.252	1.70	1.00	Uncorrected	Pro 6H	8/4/2016 0:00	12:13:39pm	New	Sensor	08042016- Class 1 Part 3.SSF
SU 1	0.88	39,387	396208.15	4566631.67	1286.537	1.70	1.00	Uncorrected	Pro 6H	8/4/2016 0:00	12:14:07pm	New	Sensor	08042016- Class 1 Part 3.SSF
SU 1	0.87	39,383	396203.99	4566614.75	1287.802	1.60	1.00	Uncorrected	Pro 6H	8/4/2016 0:00	12:26:22pm	New	Sensor	08042016- Class 1 Part 3.SSF
SU 1	0.87	39,356	396199.83	4566637.56	1286.632	1.70	1.00	Uncorrected	Pro 6H	8/4/2016 0:00	12:16:42pm	New	Sensor	08042016- Class 1 Part 3.SSF
SU 1	0.86	39,350	396198.61	4566638.7	1286.745	1.70	1.00	Uncorrected	Pro 6H	8/4/2016 0:00	12:17:00pm	New	Sensor	08042016- Class 1 Part 3.SSF
SU 1	0.86	39,342	396214.24	4566621.94	1287.684	1.40	0.80	Uncorrected	Pro 6H	8/4/2016 0:00	12:12:50pm	New	Sensor	08042016- Class 1 Part 3.SSF
SU 1	0.86	39,333	396201.91	4566625.78	1287.332	1.70	1.00	Uncorrected	Pro 6H	8/4/2016 0:00	12:13:43pm	New	Sensor	08042016- Class 1 Part 3.SSF
SU 1	0.85	39,292	396210.29	4566613.14	1287.736	1.60	1.00	Uncorrected	Pro 6H	8/4/2016 0:00	12:26:11pm	New	Sensor	08042016- Class 1 Part 3.SSF
SU 1	0.83	39,238	396215.7	4566621.29	1287.851	1.40	0.80	Uncorrected	Pro 6H	8/4/2016 0:00	12:12:46pm	New	Sensor	08042016- Class 1 Part 3.SSF
SU 1	0.81	39,195	396209.18	4566612.71	1287.863	1.60	1.00	Uncorrected	Pro 6H	8/4/2016 0:00	12:26:14pm	New	Sensor	08042016- Class 1 Part 3.SSF
SU 1	0.81	39,193	396219.4	4566618.49	1285.355	1.70	1.00	Uncorrected	Pro 6H	8/4/2016 0:00	12:19:00pm	New	Sensor	08042016- Class 1 Part 3.SSF
SU 1	0.8	39,153	396207.13	4566625.46	1287.813	1.40	0.80	Uncorrected	Pro 6H	8/4/2016 0:00	12:13:10pm	New	Sensor	08042016- Class 1 Part 3.SSF
SU 1	0.8	39,142	396222.59	4566613.8	1287.623	1.40	0.80	Uncorrected	Pro 6H	8/4/2016 0:00	12:12:32pm	New	Sensor	08042016- Class 1 Part 3.SSF
SU 1	0.79	39,131	396210.83	4566614.41	1287.627	1.60	1.00	Uncorrected	Pro 6H	8/4/2016 0:00	12:25:51pm	New	Sensor	08042016- Class 1 Part 3.SSF
SU 1	0.79	39,130	396206.01	4566633.09	1286.613	1.70	1.00	Uncorrected	Pro 6H	8/4/2016 0:00	12:14:57pm	New	Sensor	08042016- Class 1 Part 3.SSF
SU 1	0.79	39,108	396207.02	4566613.24	1287.751	1.60	1.00	Uncorrected	Pro 6H	8/4/2016 0:00	12:26:34pm	New	Sensor	08042016- Class 1 Part 3.SSF
SU 1	0.78	39,089	396202.06	4566615.36	1287.636	1.60	1.00	Uncorrected	Pro 6H	8/4/2016 0:00	12:27:21pm	New	Sensor	08042016- Class 1 Part 3.SSF
SU 1	0.77	39,065	396207.41	4566611.84	1287.647	1.60	1.00	Uncorrected	Pro 6H	8/4/2016 0:00	12:27:30pm	New	Sensor	08042016- Class 1 Part 3.SSF
SU 1	0.77	39,063	396205.95	4566615.31	1287.837	1.60	1.00	Uncorrected	Pro 6H	8/4/2016 0:00	12:26:00pm	New	Sensor	08042016- Class 1 Part 3.SSF
SU 1	0.77	39,060	396206.36	4566615.11	1287.869	1.60	1.00	Uncorrected	Pro 6H	8/4/2016 0:00	12:25:57pm	New	Sensor	08042016- Class 1 Part 3.SSF

SU	Z-Score	CPM	Easting	Northing	MSL	PDOP	HDOP	CorrType	RcvrType	GPS_Date	GPS_Time	Update	FeatName	Datafile
SU 1	0.77	39,053	396201.65	4566626.41	1287.316	1.70	1.00	Uncorrected	Pro 6H	8/4/2016 0:00	12:13:44pm	New	Sensor	08042016- Class 1 Part 3.SSF
SU 1	0.76	39,043	396211.74	4566614.37	1287.597	1.60	1.00	Uncorrected	Pro 6H	8/4/2016 0:00	12:25:50pm	New	Sensor	08042016- Class 1 Part 3.SSF
SU 1	0.75	38,985	396207.57	4566615.96	1287.71	1.60	1.00	Uncorrected	Pro 6H	8/4/2016 0:00	12:26:05pm	New	Sensor	08042016- Class 1 Part 3.SSF
SU 1	0.73	38,947	396203.1	4566634.14	1286.736	1.70	1.00	Uncorrected	Pro 6H	8/4/2016 0:00	12:14:53pm	New	Sensor	08042016- Class 1 Part 3.SSF
SU 1	0.73	38,939	396210.07	4566621.19	1286.006	1.70	1.00	Uncorrected	Pro 6H	8/4/2016 0:00	12:18:35pm	New	Sensor	08042016- Class 1 Part 3.SSF
SU 1	0.72	38,907	396197.89	4566638.96	1286.771	1.70	1.00	Uncorrected	Pro 6H	8/4/2016 0:00	12:17:02pm	New	Sensor	08042016- Class 1 Part 3.SSF
SU 1	0.72	38,894	396205.13	4566614.04	1287.825	1.60	1.00	Uncorrected	Pro 6H	8/4/2016 0:00	12:26:20pm	New	Sensor	08042016- Class 1 Part 3.SSF
SU 1	0.7	38,836	396204.4	4566613.66	1287.506	1.60	1.00	Uncorrected	Pro 6H	8/4/2016 0:00	12:27:25pm	New	Sensor	08042016- Class 1 Part 3.SSF
SU 1	0.7	38,835	396204.03	4566625.52	1287.322	1.70	1.00	Uncorrected	Pro 6H	8/4/2016 0:00	12:13:40pm	New	Sensor	08042016- Class 1 Part 3.SSF
SU 1	0.67	38,742	396230.5	4566613.28	1287.756	1.40	0.80	Uncorrected	Pro 6H	8/4/2016 0:00	12:12:18pm	New	Sensor	08042016- Class 1 Part 3.SSF
SU 1	0.66	38,722	396200.06	4566638.29	1286.687	1.70	1.00	Uncorrected	Pro 6H	8/4/2016 0:00	12:16:58pm	New	Sensor	08042016- Class 1 Part 3.SSF
SU 1	0.66	38,703	396209.6	4566612.55	1287.832	1.60	1.00	Uncorrected	Pro 6H	8/4/2016 0:00	12:26:13pm	New	Sensor	08042016- Class 1 Part 3.SSF
SU 1	0.65	38,693	396203	4566626.49	1286.268	1.70	1.00	Uncorrected	Pro 6H	8/4/2016 0:00	12:18:21pm	New	Sensor	08042016- Class 1 Part 3.SSF
SU 1	0.65	38,683	396201.67	4566627.24	1287.272	1.70	1.00	Uncorrected	Pro 6H	8/4/2016 0:00	12:13:46pm	New	Sensor	08042016- Class 1 Part 3.SSF
SU 1	0.64	38,668	396204.55	4566634.32	1286.696	1.70	1.00	Uncorrected	Pro 6H	8/4/2016 0:00	12:15:16pm	New	Sensor	08042016- Class 1 Part 3.SSF
SU 1	0.64	38,651	396202.13	4566616.69	1287.874	1.60	1.00	Uncorrected	Pro 6H	8/4/2016 0:00	12:26:42pm	New	Sensor	08042016- Class 1 Part 3.SSF
SU 1	0.63	38,609	396200.65	4566637.39	1286.612	1.70	1.00	Uncorrected	Pro 6H	8/4/2016 0:00	12:16:43pm	New	Sensor	08042016- Class 1 Part 3.SSF
SU 1	0.6	38,518	396219.82	4566614.67	1287.664	1.40	0.80	Uncorrected	Pro 6H	8/4/2016 0:00	12:12:36pm	New	Sensor	08042016- Class 1 Part 3.SSF
SU 1	0.59	38,485	396216.45	4566619.01	1285.555	1.70	1.00	Uncorrected	Pro 6H	8/4/2016 0:00	12:18:56pm	New	Sensor	08042016- Class 1 Part 3.SSF
SU 1	0.58	38,480	396199.21	4566638.49	1286.723	1.70	1.00	Uncorrected	Pro 6H	8/4/2016 0:00	12:17:00pm	New	Sensor	08042016- Class 1 Part 3.SSF
SU 1	0.58	38,461	396215.41	4566619.36	1285.698	1.70	1.00	Uncorrected	Pro 6H	8/4/2016 0:00	12:18:43pm	New	Sensor	08042016- Class 1 Part 3.SSF
SU 1	0.58	38,461	396206.94	4566616.18	1287.811	1.60	1.00	Uncorrected	Pro 6H	8/4/2016 0:00	12:26:04pm	New	Sensor	08042016- Class 1 Part 3.SSF
SU 1	0.57	38,452	396218.85	4566618.61	1285.433	1.70	1.00	Uncorrected	Pro 6H	8/4/2016 0:00	12:18:59pm	New	Sensor	08042016- Class 1 Part 3.SSF
SU 1	0.57	38,452	396212.5	4566614.37	1287.564	1.60	1.00	Uncorrected	Pro 6H	8/4/2016 0:00	12:25:49pm	New	Sensor	08042016- Class 1 Part 3.SSF
SU 1	0.57	38,449	396229.7	4566613.24	1287.689	1.40	0.80	Uncorrected	Pro 6H	8/4/2016 0:00	12:12:18pm	New	Sensor	08042016- Class 1 Part 3.SSF
SU 1	0.57	38,449	396214.42	4566621.86	1287.667	1.40	0.80	Uncorrected	Pro 6H	8/4/2016 0:00	12:12:50pm	New	Sensor	08042016- Class 1 Part 3.SSF
SU 1	0.56	38,415	396205.6	4566616.6	1287.725	1.60	1.00	Uncorrected	Pro 6H	8/4/2016 0:00	12:28:29pm	New	Sensor	08042016- Class 1 Part 3.SSF
SU 1	0.55	38,372	396210.6	4566619.1	1287.631	1.60	1.00	Uncorrected	Pro 6H	8/4/2016 0:00	12:28:41pm	New	Sensor	08042016- Class 1 Part 3.SSF
SU 1	0.53	38,300	396197.91	4566638.32	1286.814	1.70	1.00	Uncorrected	Pro 6H	8/4/2016 0:00	12:16:39pm	New	Sensor	08042016- Class 1 Part 3.SSF
SU 1	0.51	38,260	396191.15	4566636.66	1287.358	1.70	1.00	Uncorrected	Pro 6H	8/4/2016 0:00	12:14:32pm	New	Sensor	08042016- Class 1 Part 3.SSF
SU 1	0.51	38,250	396213.4	4566614.57	1287.482	1.60	1.00	Uncorrected	Pro 6H	8/4/2016 0:00	12:25:48pm	New	Sensor	08042016- Class 1 Part 3.SSF
SU 1	0.49	38,179	396201.2	4566617.66	1287.722	1.60	1.00	Uncorrected	Pro 6H	8/4/2016 0:00	12:27:17pm	New	Sensor	08042016- Class 1 Part 3.SSF
SU 1	0.48	38,151	396217.3	4566618.83	1285.472	1.70	1.00	Uncorrected	Pro 6H	8/4/2016 0:00	12:18:57pm	New	Sensor	08042016- Class 1 Part 3.SSF
SU 1	0.48	38,145	396205.88	4566626.36	1287.152	1.70	1.00	Uncorrected	Pro 6H	8/4/2016 0:00	12:13:37pm	New	Sensor	08042016- Class 1 Part 3.SSF
SU 1	0.48	38,145	396205.83	4566615.73	1287.86	1.60	1.00	Uncorrected	Pro 6H	8/4/2016 0:00	12:26:01pm	New	Sensor	08042016- Class 1 Part 3.SSF
SU 1	0.47	38,129	396223.33	4566613.68	1287.634	1.40	0.80	Uncorrected	Pro 6H	8/4/2016 0:00	12:12:31pm	New	Sensor	08042016- Class 1 Part 3.SSF
SU 1	0.47	38,123	396197.15	4566638.69	1286.848	1.70	1.00	Uncorrected	Pro 6H	8/4/2016 0:00	12:16:38pm	New	Sensor	08042016- Class 1 Part 3.SSF
SU 1	0.47	38,118	396208.45	4566612.98	1287.861	1.60	1.00	Uncorrected	Pro 6H	8/4/2016 0:00	12:26:15pm	New	Sensor	08042016- Class 1 Part 3.SSF
SU 1	0.46	38,102	396206.39	4566616.48	1287.697	1.60	1.00	Uncorrected	Pro 6H	8/4/2016 0:00	12:28:28pm	New	Sensor	08042016- Class 1 Part 3.SSF
SU 1	0.44	38,046	396215.39	4566610.04	1287.414	1.60	1.00	Uncorrected	Pro 6H	8/4/2016 0:00	12:28:07pm	New	Sensor	08042016- Class 1 Part 3.SSF
SU 1	0.44	38,038	396201.59	4566615.86	1287.693	1.60	1.00	Uncorrected	Pro 6H	8/4/2016 0:00	12:27:20pm	New	Sensor	08042016- Class 1 Part 3.SSF
SU 1	0.43	38,009	396213.25	4566622.36	1287.94	1.40	0.80	Uncorrected	Pro 6H	8/4/2016 0:00	12:12:52pm	New	Sensor	08042016- Class 1 Part 3.SSF
SU 1	0.42	37,984	396203.25	4566615.92	1287.812	1.60	1.00	Uncorrected	Pro 6H	8/4/2016 0:00	12:26:40pm	New	Sensor	08042016- Class 1 Part 3.SSF
SU 1	0.42	37,976	396205.67	4566613.75	1287.85	1.60	1.00	Uncorrected	Pro 6H	8/4/2016 0:00	12:26:19pm	New	Sensor	08042016- Class 1 Part 3.SSF
SU 1	0.42	37,973	396211.57	4566619.13	1287.563	1.60	1.00	Uncorrected	Pro 6H	8/4/2016 0:00	12:28:42pm	New	Sensor	08042016- Class 1 Part 3.SSF
SU 1	0.42	37,965	396208.66	4566614.51	1287.779	1.60	1.00	Uncorrected	Pro 6H	8/4/2016 0:00	12:25:54pm	New	Sensor	08042016- Class 1 Part 3.SSF
SU 1	0.42	37,960	396203.14	4566616.95	1287.788	1.60	1.00	Uncorrected	Pro 6H	8/4/2016 0:00	12:28:33pm	New	Sensor	08042016- Class 1 Part 3.SSF
SU 1	0.41	37,946	396208.22	4566615.55	1287.677	1.60	1.00	Uncorrected	Pro 6H	8/4/2016 0:00	12:26:06pm	New	Sensor	08042016- Class 1 Part 3.SSF
SU 1	0.4	37,917	396209.76	4566614.41	1287.567	1.60	1.00	Uncorrected	Pro 6H	8/4/2016 0:00	12:28:23pm	New	Sensor	08042016- Class 1 Part 3.SSF
SU 1	0.4	37,916	396205.23	4566626.02	1287.167	1.70	1.00	Uncorrected	Pro 6H	8/4/2016 0:00	12:13:38pm	New	Sensor	08042016- Class 1 Part 3.SSF
SU 1	0.4	37,915	396213.96	4566622.27	1287.712	1.40	0.80	Uncorrected	Pro 6H	8/4/2016 0:00	12:12:51pm	New	Sensor	08042016- Class 1 Part 3.SSF
SU 1	0.4	37,900	396208.57	4566624.81	1287.941	1.40	0.80	Uncorrected	Pro 6H	8/4/2016 0:00	12:13:04pm	New	Sensor	08042016- Class 1 Part 3.SSF

SU	Z-Score	CPM	Easting	Northing	MSL	PDOP	HDOP	CorrType	RcvrType	GPS_Date	GPS_Time	Update	FeatName	Datafile
SU 1	0.4	37,893	396220.17	4566615.8	1287.028	1.60	1.00	Uncorrected	Pro 6H	8/4/2016 0:00	12:25:41pm	New	Sensor	08042016- Class 1 Part 3.SSF
SU 1	0.39	37,891	396215.43	4566619.36	1285.721	1.70	1.00	Uncorrected	Pro 6H	8/4/2016 0:00	12:18:47pm	New	Sensor	08042016- Class 1 Part 3.SSF
SU 1	0.39	37,887	396215.48	4566619.34	1285.634	1.70	1.00	Uncorrected	Pro 6H	8/4/2016 0:00	12:18:53pm	New	Sensor	08042016- Class 1 Part 3.SSF
SU 1	0.39	37,865	396203.76	4566614.01	1287.579	1.60	1.00	Uncorrected	Pro 6H	8/4/2016 0:00	12:27:24pm	New	Sensor	08042016- Class 1 Part 3.SSF
SU 1	0.38	37,857	396206.93	4566633.16	1286.577	1.70	1.00	Uncorrected	Pro 6H	8/4/2016 0:00	12:15:12pm	New	Sensor	08042016- Class 1 Part 3.SSF
SU 1	0.38	37,841	396201.46	4566627.8	1287.286	1.70	1.00	Uncorrected	Pro 6H	8/4/2016 0:00	12:13:46pm	New	Sensor	08042016- Class 1 Part 3.SSF
SU 1	0.38	37,841	396203.53	4566616.69	1287.759	1.60	1.00	Uncorrected	Pro 6H	8/4/2016 0:00	12:28:32pm	New	Sensor	08042016- Class 1 Part 3.SSF
SU 1	0.38	37,838	396206.28	4566624.1	1288.248	1.40	0.80	Uncorrected	Pro 6H	8/4/2016 0:00	12:13:24pm	New	Sensor	08042016- Class 1 Part 3.SSF
SU 1	0.37	37,811	396206.19	4566615.07	1287.848	1.60	1.00	Uncorrected	Pro 6H	8/4/2016 0:00	12:25:59pm	New	Sensor	08042016- Class 1 Part 3.SSF
SU 1	0.36	37,773	396211.43	4566623.11	1287.965	1.40	0.80	Uncorrected	Pro 6H	8/4/2016 0:00	12:12:56pm	New	Sensor	08042016- Class 1 Part 3.SSF
SU 1	0.36	37,773	396204.53	4566614.44	1287.794	1.60	1.00	Uncorrected	Pro 6H	8/4/2016 0:00	12:26:21pm	New	Sensor	08042016- Class 1 Part 3.SSF
SU 1	0.35	37,766	396202.44	4566636.11	1286.628	1.70	1.00	Uncorrected	Pro 6H	8/4/2016 0:00	12:16:12pm	New	Sensor	08042016- Class 1 Part 3.SSF
SU 1	0.35	37,765	396190.93	4566637.38	1287.361	1.70	1.00	Uncorrected	Pro 6H	8/4/2016 0:00	12:14:33pm	New	Sensor	08042016- Class 1 Part 3.SSF
SU 1	0.34	37,707	396206.69	4566613.94	1287.76	1.60	1.00	Uncorrected	Pro 6H	8/4/2016 0:00	12:26:35pm	New	Sensor	08042016- Class 1 Part 3.SSF
SU 1	0.34	37,706	396215.45	4566619.44	1285.704	1.70	1.00	Uncorrected	Pro 6H	8/4/2016 0:00	12:18:45pm	New	Sensor	08042016- Class 1 Part 3.SSF
SU 1	0.33	37,697	396230.39	4566613.45	1286.464	1.40	0.80	Uncorrected	Pro 6H	8/4/2016 0:00	12:11:58pm	New	Sensor	08042016- Class 1 Part 3.SSF
SU 1	0.33	37,682	396198.88	4566640.01	1286.553	1.70	1.00	Uncorrected	Pro 6H	8/4/2016 0:00	12:18:03pm	New	Sensor	08042016- Class 1 Part 3.SSF
SU 1	0.32	37,670	396218.12	4566615.37	1287.225	1.60	1.00	Uncorrected	Pro 6H	8/4/2016 0:00	12:25:43pm	New	Sensor	08042016- Class 1 Part 3.SSF
SU 1	0.32	37,665	396215.47	4566619.44	1285.7	1.70	1.00	Uncorrected	Pro 6H	8/4/2016 0:00	12:18:44pm	New	Sensor	08042016- Class 1 Part 3.SSF
SU 1	0.32	37,658	396198.86	4566636.22	1286.86	1.70	1.00	Uncorrected	Pro 6H	8/4/2016 0:00	12:15:24pm	New	Sensor	08042016- Class 1 Part 3.SSF
SU 1	0.32	37,649	396210.41	4566613.81	1287.689	1.60	1.00	Uncorrected	Pro 6H	8/4/2016 0:00	12:26:10pm	New	Sensor	08042016- Class 1 Part 3.SSF
SU 1	0.31	37,620	396209.3	4566614.5	1287.756	1.60	1.00	Uncorrected	Pro 6H	8/4/2016 0:00	12:25:53pm	New	Sensor	08042016- Class 1 Part 3.SSF
SU 1	0.3	37,590	396206.32	4566618.4	1287.711	1.60	1.00	Uncorrected	Pro 6H	8/4/2016 0:00	12:28:37pm	New	Sensor	08042016- Class 1 Part 3.SSF
SU 1	0.29	37,576	396208.99	4566631.14	1286.479	1.70	1.00	Uncorrected	Pro 6H	8/4/2016 0:00	12:15:02pm	New	Sensor	08042016- Class 1 Part 3.SSF
SU 1	0.29	37,576	396203.82	4566615.54	1287.782	1.60	1.00	Uncorrected	Pro 6H	8/4/2016 0:00	12:26:39pm	New	Sensor	08042016- Class 1 Part 3.SSF
SU 1	0.29	37,573	396200.44	4566632.38	1286.537	1.70	1.00	Uncorrected	Pro 6H	8/4/2016 0:00	12:18:13pm	New	Sensor	08042016- Class 1 Part 3.SSF
SU 1	0.29	37,569	396198.58	4566640.83	1286.554	1.70	1.00	Uncorrected	Pro 6H	8/4/2016 0:00	12:18:02pm	New	Sensor	08042016- Class 1 Part 3.SSF
SU 1	0.29	37,553	396207.15	4566632.34	1286.563	1.70	1.00	Uncorrected	Pro 6H	8/4/2016 0:00	12:14:59pm	New	Sensor	08042016- Class 1 Part 3.SSF
SU 1	0.28	37,546	396206.39	4566613.51	1287.846	1.60	1.00	Uncorrected	Pro 6H	8/4/2016 0:00	12:26:18pm	New	Sensor	08042016- Class 1 Part 3.SSF
SU 1	0.28	37,544	396203.02	4566635.86	1286.613	1.70	1.00	Uncorrected	Pro 6H	8/4/2016 0:00	12:16:11pm	New	Sensor	08042016- Class 1 Part 3.SSF
SU 1	0.28	37,542	396215.44	4566619.38	1285.704	1.70	1.00	Uncorrected	Pro 6H	8/4/2016 0:00	12:18:50pm	New	Sensor	08042016- Class 1 Part 3.SSF
SU 1	0.28	37,536	396210.81	4566613.41	1287.586	1.60	1.00	Uncorrected	Pro 6H	8/4/2016 0:00	12:28:15pm	New	Sensor	08042016- Class 1 Part 3.SSF
SU 1	0.27	37,515	396217.15	4566618.36	1287.827	1.40	0.80	Uncorrected	Pro 6H	8/4/2016 0:00	12:12:41pm	New	Sensor	08042016- Class 1 Part 3.SSF
SU 1	0.26	37,472	396208.48	4566618.74	1287.634	1.60	1.00	Uncorrected	Pro 6H	8/4/2016 0:00	12:28:39pm	New	Sensor	08042016- Class 1 Part 3.SSF
SU 1	0.26	37,466	396201.4	4566629.58	1287.171	1.70	1.00	Uncorrected	Pro 6H	8/4/2016 0:00	12:13:49pm	New	Sensor	08042016- Class 1 Part 3.SSF
SU 1	0.25	37,453	396221.3	4566615.97	1286.92	1.60	1.00	Uncorrected	Pro 6H	8/4/2016 0:00	12:25:40pm	New	Sensor	08042016- Class 1 Part 3.SSF
SU 1	0.25	37,452	396202.71	4566625.34	1287.375	1.70	1.00	Uncorrected	Pro 6H	8/4/2016 0:00	12:13:42pm	New	Sensor	08042016- Class 1 Part 3.SSF
SU 1	0.25	37,439	396224.2	4566613.76	1287.591	1.40	0.80	Uncorrected	Pro 6H	8/4/2016 0:00	12:12:30pm	New	Sensor	08042016- Class 1 Part 3.SSF
SU 1	0.23	37,389	396197.09	4566644.24	1286.602	1.70	1.00	Uncorrected	Pro 6H	8/4/2016 0:00	12:17:57pm	New	Sensor	08042016- Class 1 Part 3.SSF
SU 1	0.2	37,287	396218.06	4566618.85	1285.425	1.70	1.00	Uncorrected	Pro 6H	8/4/2016 0:00	12:18:58pm	New	Sensor	08042016- Class 1 Part 3.SSF
SU 1	0.19	37,255	396200.23	4566632.89	1286.564	1.70	1.00	Uncorrected	Pro 6H	8/4/2016 0:00	12:18:12pm	New	Sensor	08042016- Class 1 Part 3.SSF
SU 1	0.19	37,248	396203.29	4566625.26	1287.339	1.70	1.00	Uncorrected	Pro 6H	8/4/2016 0:00	12:13:42pm	New	Sensor	08042016- Class 1 Part 3.SSF
SU 1	0.19	37,246	396208.1	4566611.6	1287.622	1.60	1.00	Uncorrected	Pro 6H	8/4/2016 0:00	12:27:31pm	New	Sensor	08042016- Class 1 Part 3.SSF
SU 1	0.18	37,231	396214.74	4566610.15	1287.428	1.60	1.00	Uncorrected	Pro 6H	8/4/2016 0:00	12:28:08pm	New	Sensor	08042016- Class 1 Part 3.SSF
SU 1	0.17	37,201	396215.22	4566614.89	1287.428	1.60	1.00	Uncorrected	Pro 6H	8/4/2016 0:00	12:25:46pm	New	Sensor	08042016- Class 1 Part 3.SSF
SU 1	0.17	37,198	396211.08	4566612.94	1287.596	1.60	1.00	Uncorrected	Pro 6H	8/4/2016 0:00	12:28:17pm	New	Sensor	08042016- Class 1 Part 3.SSF
SU 1	0.16	37,177	396197.35	4566639.18	1286.813	1.70	1.00	Uncorrected	Pro 6H	8/4/2016 0:00	12:17:02pm	New	Sensor	08042016- Class 1 Part 3.SSF
SU 1	0.16	37,173	396219.67	4566618.11	1287.064	1.60	1.00	Uncorrected	Pro 6H	8/4/2016 0:00	12:28:51pm	New	Sensor	08042016- Class 1 Part 3.SSF
SU 1	0.16	37,162	396202.58	4566615	1287.655	1.60	1.00	Uncorrected	Pro 6H	8/4/2016 0:00	12:27:22pm	New	Sensor	08042016- Class 1 Part 3.SSF
SU 1	0.15	37,145	396210	4566623.51	1288.027	1.40	0.80	Uncorrected	Pro 6H	8/4/2016 0:00	12:12:58pm	New	Sensor	08042016- Class 1 Part 3.SSF
SU 1	0.13	37,076	396210.18	4566614.34	1287.684	1.60	1.00	Uncorrected	Pro 6H	8/4/2016 0:00	12:26:09pm	New	Sensor	08042016- Class 1 Part 3.SSF
SU 1	0.13	37,066	396204.39	4566635.51	1286.403	1.70	1.00	Uncorrected	Pro 6H	8/4/2016 0:00	12:16:09pm	New	Sensor	08042016- Class 1 Part 3.SSF

SU	Z-Score	CPM	Easting	Northing	MSL	PDOP	HDOP	CorrType	RcvrType	GPS_Date	GPS_Time	Update	FeatName	Datafile
SU 1	0.13	37,057	396203.8	4566634.52	1286.761	1.70	1.00	Uncorrected	Pro 6H	8/4/2016 0:00	12:15:18pm	New	Sensor	08042016- Class 1 Part 3.SSF
SU 1	0.12	37,043	396210.6	4566610.26	1287.621	1.60	1.00	Uncorrected	Pro 6H	8/4/2016 0:00	12:27:35pm	New	Sensor	08042016- Class 1 Part 3.SSF
SU 1	0.12	37,029	396211.19	4566612.76	1287.619	1.60	1.00	Uncorrected	Pro 6H	8/4/2016 0:00	12:28:20pm	New	Sensor	08042016- Class 1 Part 3.SSF
SU 1	0.11	37,002	396211.97	4566609.4	1287.656	1.60	1.00	Uncorrected	Pro 6H	8/4/2016 0:00	12:27:37pm	New	Sensor	08042016- Class 1 Part 3.SSF
SU 1	0.1	36,986	396206.08	4566616.18	1287.904	1.60	1.00	Uncorrected	Pro 6H	8/4/2016 0:00	12:26:02pm	New	Sensor	08042016- Class 1 Part 3.SSF
SU 1	0.1	36,984	396198.04	4566636.56	1286.939	1.70	1.00	Uncorrected	Pro 6H	8/4/2016 0:00	12:15:25pm	New	Sensor	08042016- Class 1 Part 3.SSF
SU 1	0.1	36,970	396209.43	4566610.95	1287.676	1.60	1.00	Uncorrected	Pro 6H	8/4/2016 0:00	12:27:33pm	New	Sensor	08042016- Class 1 Part 3.SSF
SU 1	0.1	36,962	396196.85	4566636.48	1286.957	1.70	1.00	Uncorrected	Pro 6H	8/4/2016 0:00	12:14:43pm	New	Sensor	08042016- Class 1 Part 3.SSF
SU 1	0.09	36,938	396229.56	4566612.92	1286.425	1.40	0.80	Uncorrected	Pro 6H	8/4/2016 0:00	12:12:00pm	New	Sensor	08042016- Class 1 Part 3.SSF
SU 1	0.09	36,932	396209.97	4566610.66	1287.656	1.60	1.00	Uncorrected	Pro 6H	8/4/2016 0:00	12:27:34pm	New	Sensor	08042016- Class 1 Part 3.SSF
SU 1	0.07	36,885	396206.09	4566615.09	1287.894	1.60	1.00	Uncorrected	Pro 6H	8/4/2016 0:00	12:25:58pm	New	Sensor	08042016- Class 1 Part 3.SSF
SU 1	0.07	36,874	396199.55	4566636.04	1286.794	1.70	1.00	Uncorrected	Pro 6H	8/4/2016 0:00	12:15:23pm	New	Sensor	08042016- Class 1 Part 3.SSF
SU 1	0.06	36,856	396205.3	4566614.93	1287.744	1.60	1.00	Uncorrected	Pro 6H	8/4/2016 0:00	12:26:37pm	New	Sensor	08042016- Class 1 Part 3.SSF
SU 1	0.06	36,853	396209.95	4566612.61	1287.819	1.60	1.00	Uncorrected	Pro 6H	8/4/2016 0:00	12:26:12pm	New	Sensor	08042016- Class 1 Part 3.SSF
SU 1	0.06	36,842	396204.31	4566617.86	1287.75	1.60	1.00	Uncorrected	Pro 6H	8/4/2016 0:00	12:28:35pm	New	Sensor	08042016- Class 1 Part 3.SSF
SU 1	0.06	36,836	396224.84	4566613.61	1287.555	1.40	0.80	Uncorrected	Pro 6H	8/4/2016 0:00	12:12:30pm	New	Sensor	08042016- Class 1 Part 3.SSF
SU 1	0.05	36,826	396209.64	4566614.82	1287.713	1.60	1.00	Uncorrected	Pro 6H	8/4/2016 0:00	12:26:08pm	New	Sensor	08042016- Class 1 Part 3.SSF
SU 1	0.05	36,813	396203.7	4566633.83	1286.614	1.70	1.00	Uncorrected	Pro 6H	8/4/2016 0:00	12:14:54pm	New	Sensor	08042016- Class 1 Part 3.SSF
SU 1	0.05	36,805	396215.42	4566619.41	1285.673	1.70	1.00	Uncorrected	Pro 6H	8/4/2016 0:00	12:18:51pm	New	Sensor	08042016- Class 1 Part 3.SSF
SU 1	0.04	36,785	396198.43	4566638.23	1286.753	1.70	1.00	Uncorrected	Pro 6H	8/4/2016 0:00	12:16:40pm	New	Sensor	08042016- Class 1 Part 3.SSF
SU 1	0.03	36,766	396204.21	4566633.19	1286.71	1.70	1.00	Uncorrected	Pro 6H	8/4/2016 0:00	12:14:13pm	New	Sensor	08042016- Class 1 Part 3.SSF
SU 1	0.03	36,765	396199.5	4566638.46	1286.552	1.70	1.00	Uncorrected	Pro 6H	8/4/2016 0:00	12:18:05pm	New	Sensor	08042016- Class 1 Part 3.SSF
SU 1	0.03	36,762	396191.72	4566636.33	1287.298	1.70	1.00	Uncorrected	Pro 6H	8/4/2016 0:00	12:14:31pm	New	Sensor	08042016- Class 1 Part 3.SSF
SU 1	0.03	36,761	396208.74	4566611.23	1287.642	1.60	1.00	Uncorrected	Pro 6H	8/4/2016 0:00	12:27:32pm	New	Sensor	08042016- Class 1 Part 3.SSF
SU 1	0.03	36,754	396229.8	4566612.81	1286.418	1.40	0.80	Uncorrected	Pro 6H	8/4/2016 0:00	12:11:59pm	New	Sensor	08042016- Class 1 Part 3.SSF
SU 1	0.02	36,731	396199.45	4566635.12	1286.896	1.70	1.00	Uncorrected	Pro 6H	8/4/2016 0:00	12:14:20pm	New	Sensor	08042016- Class 1 Part 3.SSF
SU 1	0.02	36,727	396207.12	4566616.29	1287.649	1.60	1.00	Uncorrected	Pro 6H	8/4/2016 0:00	12:28:27pm	New	Sensor	08042016- Class 1 Part 3.SSF
SU 1	0.01	36,706	396199.15	4566637.88	1286.684	1.70	1.00	Uncorrected	Pro 6H	8/4/2016 0:00	12:16:41pm	New	Sensor	08042016- Class 1 Part 3.SSF
SU 1	0.01	36,701	396199.94	4566633.5	1286.525	1.70	1.00	Uncorrected	Pro 6H	8/4/2016 0:00	12:18:11pm	New	Sensor	08042016- Class 1 Part 3.SSF
SU 1	0.01	36,698	396198.09	4566635.55	1286.939	1.70	1.00	Uncorrected	Pro 6H	8/4/2016 0:00	12:14:22pm	New	Sensor	08042016- Class 1 Part 3.SSF
SU 1	0	36,658	396208.28	4566624.55	1287.981	1.40	0.80	Uncorrected	Pro 6H	8/4/2016 0:00	12:13:01pm	New	Sensor	08042016- Class 1 Part 3.SSF
SU 1	-0.01	36,637	396211.21	4566612.5	1287.619	1.60	1.00	Uncorrected	Pro 6H	8/4/2016 0:00	12:28:19pm	New	Sensor	08042016- Class 1 Part 3.SSF
SU 1	-0.01	36,625	396211.25	4566613.04	1287.57	1.60	1.00	Uncorrected	Pro 6H	8/4/2016 0:00	12:28:14pm	New	Sensor	08042016- Class 1 Part 3.SSF
SU 1	-0.02	36,589	396210.53	4566613.87	1287.549	1.60	1.00	Uncorrected	Pro 6H	8/4/2016 0:00	12:28:22pm	New	Sensor	08042016- Class 1 Part 3.SSF
SU 1	-0.03	36,586	396216.95	4566618.85	1287.33	1.60	1.00	Uncorrected	Pro 6H	8/4/2016 0:00	12:28:48pm	New	Sensor	08042016- Class 1 Part 3.SSF
SU 1	-0.04	36,553	396206.99	4566612.67	1287.785	1.60	1.00	Uncorrected	Pro 6H	8/4/2016 0:00	12:26:33pm	New	Sensor	08042016- Class 1 Part 3.SSF
SU 1	-0.04	36,551	396203.05	4566635.51	1286.641	1.70	1.00	Uncorrected	Pro 6H	8/4/2016 0:00	12:15:52pm	New	Sensor	08042016- Class 1 Part 3.SSF
SU 1	-0.06	36,478	396202.88	4566636.25	1286.551	1.70	1.00	Uncorrected	Pro 6H	8/4/2016 0:00	12:16:47pm	New	Sensor	08042016- Class 1 Part 3.SSF
SU 1	-0.06	36,467	396230.63	4566613.49	1286.539	1.40	0.80	Uncorrected	Pro 6H	8/4/2016 0:00	12:11:50pm	New	Sensor	08042016- Class 1 Part 3.SSF
SU 1	-0.08	36,427	396214.02	4566610.5	1287.443	1.60	1.00	Uncorrected	Pro 6H	8/4/2016 0:00	12:28:09pm	New	Sensor	08042016- Class 1 Part 3.SSF
SU 1	-0.08	36,410	396215.45	4566619.36	1285.723	1.70	1.00	Uncorrected	Pro 6H	8/4/2016 0:00	12:18:49pm	New	Sensor	08042016- Class 1 Part 3.SSF
SU 1	-0.08	36,403	396198.86	4566635.74	1286.912	1.70	1.00	Uncorrected	Pro 6H	8/4/2016 0:00	12:14:46pm	New	Sensor	08042016- Class 1 Part 3.SSF
SU 1	-0.09	36,375	396200.97	4566636.14	1286.772	1.70	1.00	Uncorrected	Pro 6H	8/4/2016 0:00	12:15:49pm	New	Sensor	08042016- Class 1 Part 3.SSF
SU 1	-0.1	36,367	396207.34	4566618.49	1287.636	1.60	1.00	Uncorrected	Pro 6H	8/4/2016 0:00	12:28:38pm	New	Sensor	08042016- Class 1 Part 3.SSF
SU 1	-0.1	36,355	396196.44	4566637.32	1286.976	1.70	1.00	Uncorrected	Pro 6H	8/4/2016 0:00	12:15:43pm	New	Sensor	08042016- Class 1 Part 3.SSF
SU 1	-0.12	36,305	396206.9	4566613.23	1287.844	1.60	1.00	Uncorrected	Pro 6H	8/4/2016 0:00	12:26:17pm	New	Sensor	08042016- Class 1 Part 3.SSF
SU 1	-0.12	36,286	396202.41	4566635.74	1286.625	1.70	1.00	Uncorrected	Pro 6H	8/4/2016 0:00	12:15:51pm	New	Sensor	08042016- Class 1 Part 3.SSF
SU 1	-0.13	36,267	396191.41	4566637.63	1287.44	1.70	1.00	Uncorrected	Pro 6H	8/4/2016 0:00	12:14:35pm	New	Sensor	08042016- Class 1 Part 3.SSF
SU 1	-0.13	36,246	396202.93	4566637.32	1286.647	1.70	1.00	Uncorrected	Pro 6H	8/4/2016 0:00	12:16:54pm	New	Sensor	08042016- Class 1 Part 3.SSF
SU 1	-0.14	36,240	396205.19	4566618.22	1287.73	1.60	1.00	Uncorrected	Pro 6H	8/4/2016 0:00	12:28:36pm	New	Sensor	08042016- Class 1 Part 3.SSF
SU 1	-0.14	36,229	396216.54	4566619.63	1287.857	1.40	0.80	Uncorrected	Pro 6H	8/4/2016 0:00	12:12:42pm	New	Sensor	08042016- Class 1 Part 3.SSF
SU 1	-0.15	36,210	396197.52	4566636.13	1286.935	1.70	1.00	Uncorrected	Pro 6H	8/4/2016 0:00	12:14:44pm	New	Sensor	08042016- Class 1 Part 3.SSF

SU	Z-Score	CPM	Easting	Northing	MSL	PDOP	HDOP	CorrType	RcvrType	GPS_Date	GPS_Time	Update	FeatName	Datafile
SU 1	-0.16	36,179	396207.05	4566622.31	1286.199	1.70	1.00	Uncorrected	Pro 6H	8/4/2016 0:00	12:18:32pm	New	Sensor	08042016- Class 1 Part 3.SSF
SU 1	-0.17	36,126	396206.45	4566616.26	1287.872	1.60	1.00	Uncorrected	Pro 6H	8/4/2016 0:00	12:26:03pm	New	Sensor	08042016- Class 1 Part 3.SSF
SU 1	-0.17	36,123	396200.85	4566631.95	1286.463	1.70	1.00	Uncorrected	Pro 6H	8/4/2016 0:00	12:18:14pm	New	Sensor	08042016- Class 1 Part 3.SSF
SU 1	-0.18	36,112	396218.47	4566615.88	1287.729	1.40	0.80	Uncorrected	Pro 6H	8/4/2016 0:00	12:12:38pm	New	Sensor	08042016- Class 1 Part 3.SSF
SU 1	-0.18	36,111	396215.46	4566619.39	1285.654	1.70	1.00	Uncorrected	Pro 6H	8/4/2016 0:00	12:18:52pm	New	Sensor	08042016- Class 1 Part 3.SSF
SU 1	-0.18	36,103	396215.87	4566619.23	1285.561	1.70	1.00	Uncorrected	Pro 6H	8/4/2016 0:00	12:18:55pm	New	Sensor	08042016- Class 1 Part 3.SSF
SU 1	-0.2	36,031	396207.94	4566615.78	1287.609	1.60	1.00	Uncorrected	Pro 6H	8/4/2016 0:00	12:28:26pm	New	Sensor	08042016- Class 1 Part 3.SSF
SU 1	-0.2	36,029	396209.25	4566614.89	1287.601	1.60	1.00	Uncorrected	Pro 6H	8/4/2016 0:00	12:28:24pm	New	Sensor	08042016- Class 1 Part 3.SSF
SU 1	-0.2	36,027	396202.53	4566634.51	1286.746	1.70	1.00	Uncorrected	Pro 6H	8/4/2016 0:00	12:14:52pm	New	Sensor	08042016- Class 1 Part 3.SSF
SU 1	-0.21	36,011	396206.62	4566626.94	1287.303	1.70	1.00	Uncorrected	Pro 6H	8/4/2016 0:00	12:13:35pm	New	Sensor	08042016- Class 1 Part 3.SSF
SU 1	-0.21	36,006	396215.42	4566619.41	1285.707	1.70	1.00	Uncorrected	Pro 6H	8/4/2016 0:00	12:18:46pm	New	Sensor	08042016- Class 1 Part 3.SSF
SU 1	-0.22	35,990	396199.67	4566637.22	1286.695	1.70	1.00	Uncorrected	Pro 6H	8/4/2016 0:00	12:16:16pm	New	Sensor	08042016- Class 1 Part 3.SSF
SU 1	-0.22	35,988	396202.93	4566633.75	1286.786	1.70	1.00	Uncorrected	Pro 6H	8/4/2016 0:00	12:14:15pm	New	Sensor	08042016- Class 1 Part 3.SSF
SU 1	-0.22	35,968	396200.71	4566638.04	1286.7	1.70	1.00	Uncorrected	Pro 6H	8/4/2016 0:00	12:16:57pm	New	Sensor	08042016- Class 1 Part 3.SSF
SU 1	-0.22	35,967	396201.14	4566636.76	1286.657	1.70	1.00	Uncorrected	Pro 6H	8/4/2016 0:00	12:16:14pm	New	Sensor	08042016- Class 1 Part 3.SSF
SU 1	-0.23	35,937	396198.87	4566637.55	1286.749	1.70	1.00	Uncorrected	Pro 6H	8/4/2016 0:00	12:16:17pm	New	Sensor	08042016- Class 1 Part 3.SSF
SU 1	-0.24	35,924	396204.45	4566636.58	1286.488	1.70	1.00	Uncorrected	Pro 6H	8/4/2016 0:00	12:16:51pm	New	Sensor	08042016- Class 1 Part 3.SSF
SU 1	-0.24	35,916	396196.35	4566644.52	1286.587	1.70	1.00	Uncorrected	Pro 6H	8/4/2016 0:00	12:17:56pm	New	Sensor	08042016- Class 1 Part 3.SSF
SU 1	-0.25	35,899	396207.74	4566613.19	1287.826	1.60	1.00	Uncorrected	Pro 6H	8/4/2016 0:00	12:26:16pm	New	Sensor	08042016- Class 1 Part 3.SSF
SU 1	-0.25	35,891	396207.89	4566614.64	1287.796	1.60	1.00	Uncorrected	Pro 6H	8/4/2016 0:00	12:25:55pm	New	Sensor	08042016- Class 1 Part 3.SSF
SU 1	-0.25	35,871	396201.72	4566636.41	1286.648	1.70	1.00	Uncorrected	Pro 6H	8/4/2016 0:00	12:16:13pm	New	Sensor	08042016- Class 1 Part 3.SSF
SU 1	-0.28	35,784	396197.44	4566635.66	1286.931	1.70	1.00	Uncorrected	Pro 6H	8/4/2016 0:00	12:14:23pm	New	Sensor	08042016- Class 1 Part 3.SSF
SU 1	-0.3	35,722	396215.48	4566619.31	1285.738	1.70	1.00	Uncorrected	Pro 6H	8/4/2016 0:00	12:18:48pm	New	Sensor	08042016- Class 1 Part 3.SSF
SU 1	-0.31	35,690	396211.22	4566609.91	1287.65	1.60	1.00	Uncorrected	Pro 6H	8/4/2016 0:00	12:27:36pm	New	Sensor	08042016- Class 1 Part 3.SSF
SU 1	-0.32	35,684	396200.08	4566634.91	1286.855	1.70	1.00	Uncorrected	Pro 6H	8/4/2016 0:00	12:14:19pm	New	Sensor	08042016- Class 1 Part 3.SSF
SU 1	-0.33	35,632	396201.25	4566637.08	1286.574	1.70	1.00	Uncorrected	Pro 6H	8/4/2016 0:00	12:16:44pm	New	Sensor	08042016- Class 1 Part 3.SSF
SU 1	-0.33	35,631	396190.92	4566637.72	1287.404	1.70	1.00	Uncorrected	Pro 6H	8/4/2016 0:00	12:14:34pm	New	Sensor	08042016- Class 1 Part 3.SSF
SU 1	-0.33	35,627	396197.69	4566643.85	1286.621	1.70	1.00	Uncorrected	Pro 6H	8/4/2016 0:00	12:17:58pm	New	Sensor	08042016- Class 1 Part 3.SSF
SU 1	-0.34	35,606	396212.84	4566611.49	1287.496	1.60	1.00	Uncorrected	Pro 6H	8/4/2016 0:00	12:28:11pm	New	Sensor	08042016- Class 1 Part 3.SSF
SU 1	-0.35	35,574	396203.27	4566634.83	1286.747	1.70	1.00	Uncorrected	Pro 6H	8/4/2016 0:00	12:15:18pm	New	Sensor	08042016- Class 1 Part 3.SSF
SU 1	-0.36	35,552	396198.66	4566635.38	1286.937	1.70	1.00	Uncorrected	Pro 6H	8/4/2016 0:00	12:14:21pm	New	Sensor	08042016- Class 1 Part 3.SSF
SU 1	-0.36	35,529	396196.1	4566636.61	1287.096	1.70	1.00	Uncorrected	Pro 6H	8/4/2016 0:00	12:14:42pm	New	Sensor	08042016- Class 1 Part 3.SSF
SU 1	-0.37	35,520	396214.26	4566614.69	1287.444	1.60	1.00	Uncorrected	Pro 6H	8/4/2016 0:00	12:25:47pm	New	Sensor	08042016- Class 1 Part 3.SSF
SU 1	-0.37	35,512	396204.35	4566635.68	1286.466	1.70	1.00	Uncorrected	Pro 6H	8/4/2016 0:00	12:16:49pm	New	Sensor	08042016- Class 1 Part 3.SSF
SU 1	-0.38	35,477	396210.97	4566613.29	1287.582	1.60	1.00	Uncorrected	Pro 6H	8/4/2016 0:00	12:28:21pm	New	Sensor	08042016- Class 1 Part 3.SSF
SU 1	-0.39	35,452	396198.23	4566635.98	1286.92	1.70	1.00	Uncorrected	Pro 6H	8/4/2016 0:00	12:14:45pm	New	Sensor	08042016- Class 1 Part 3.SSF
SU 1	-0.4	35,407	396208.62	4566615.33	1287.615	1.60	1.00	Uncorrected	Pro 6H	8/4/2016 0:00	12:28:25pm	New	Sensor	08042016- Class 1 Part 3.SSF
SU 1	-0.43	35,339	396217.73	4566617.59	1287.731	1.40	0.80	Uncorrected	Pro 6H	8/4/2016 0:00	12:12:39pm	New	Sensor	08042016- Class 1 Part 3.SSF
SU 1	-0.43	35,338	396200.79	4566634.53	1286.861	1.70	1.00	Uncorrected	Pro 6H	8/4/2016 0:00	12:14:18pm	New	Sensor	08042016- Class 1 Part 3.SSF
SU 1	-0.43	35,332	396215.49	4566619.25	1285.612	1.70	1.00	Uncorrected	Pro 6H	8/4/2016 0:00	12:18:54pm	New	Sensor	08042016- Class 1 Part 3.SSF
SU 1	-0.47	35,187	396217.18	4566615.27	1287.271	1.60	1.00	Uncorrected	Pro 6H	8/4/2016 0:00	12:25:44pm	New	Sensor	08042016- Class 1 Part 3.SSF
SU 1	-0.48	35,185	396203.35	4566637.25	1286.633	1.70	1.00	Uncorrected	Pro 6H	8/4/2016 0:00	12:16:54pm	New	Sensor	08042016- Class 1 Part 3.SSF
SU 1	-0.48	35,158	396218.16	4566616.75	1287.688	1.40	0.80	Uncorrected	Pro 6H	8/4/2016 0:00	12:12:38pm	New	Sensor	08042016- Class 1 Part 3.SSF
SU 1	-0.49	35,154	396210.77	4566613.38	1287.598	1.60	1.00	Uncorrected	Pro 6H	8/4/2016 0:00	12:28:16pm	New	Sensor	08042016- Class 1 Part 3.SSF
SU 1	-0.49	35,147	396213.38	4566610.87	1287.483	1.60	1.00	Uncorrected	Pro 6H	8/4/2016 0:00	12:28:10pm	New	Sensor	08042016- Class 1 Part 3.SSF
SU 1	-0.49	35,141	396204.01	4566636.91	1286.562	1.70	1.00	Uncorrected	Pro 6H	8/4/2016 0:00	12:16:52pm	New	Sensor	08042016- Class 1 Part 3.SSF
SU 1	-0.5	35,100	396199.21	4566639.28	1286.566	1.70	1.00	Uncorrected	Pro 6H	8/4/2016 0:00	12:18:04pm	New	Sensor	08042016- Class 1 Part 3.SSF
SU 1	-0.51	35,086	396196.6	4566637	1287.016	1.70	1.00	Uncorrected	Pro 6H	8/4/2016 0:00	12:15:27pm	New	Sensor	08042016- Class 1 Part 3.SSF
SU 1	-0.52	35,034	396197.07	4566639.27	1286.792	1.70	1.00	Uncorrected	Pro 6H	8/4/2016 0:00	12:17:03pm	New	Sensor	08042016- Class 1 Part 3.SSF
SU 1	-0.52	35,032	396201.59	4566637.94	1286.718	1.70	1.00	Uncorrected	Pro 6H	8/4/2016 0:00	12:16:56pm	New	Sensor	08042016- Class 1 Part 3.SSF
SU 1	-0.55	34,949	396211.2	4566612.61	1287.602	1.60	1.00	Uncorrected	Pro 6H	8/4/2016 0:00	12:28:18pm	New	Sensor	08042016- Class 1 Part 3.SSF
SU 1	-0.57	34,904	396225.67	4566613.28	1287.546	1.40	0.80	Uncorrected	Pro 6H	8/4/2016 0:00	12:12:28pm	New	Sensor	08042016- Class 1 Part 3.SSF

SU	Z-Score	CPM	Easting	Northing	MSL	PDOP	HDOP	CorrType	RcvrType	GPS_Date	GPS_Time	Update	FeatName	Datafile
SU 1	-0.59	34,836	396195.47	4566636.67	1287.161	1.70	1.00	Uncorrected	Pro 6H	8/4/2016 0:00	12:14:41pm	New	Sensor	08042016- Class 1 Part 3.SSF
SU 1	-0.61	34,770	396199.78	4566635.78	1286.501	1.70	1.00	Uncorrected	Pro 6H	8/4/2016 0:00	12:18:08pm	New	Sensor	08042016- Class 1 Part 3.SSF
SU 1	-0.61	34,758	396197.57	4566637.94	1286.898	1.70	1.00	Uncorrected	Pro 6H	8/4/2016 0:00	12:16:19pm	New	Sensor	08042016- Class 1 Part 3.SSF
SU 1	-0.62	34,751	396195.92	4566637.13	1287.062	1.70	1.00	Uncorrected	Pro 6H	8/4/2016 0:00	12:15:28pm	New	Sensor	08042016- Class 1 Part 3.SSF
SU 1	-0.62	34,742	396200.25	4566636.26	1286.724	1.70	1.00	Uncorrected	Pro 6H	8/4/2016 0:00	12:15:48pm	New	Sensor	08042016- Class 1 Part 3.SSF
SU 1	-0.64	34,685	396215.35	4566619.32	1285.744	1.70	1.00	Uncorrected	Pro 6H	8/4/2016 0:00	12:18:42pm	New	Sensor	08042016- Class 1 Part 3.SSF
SU 1	-0.64	34,668	396211.74	4566620.55	1285.886	1.70	1.00	Uncorrected	Pro 6H	8/4/2016 0:00	12:18:37pm	New	Sensor	08042016- Class 1 Part 3.SSF
SU 1	-0.65	34,638	396216.9	4566619.14	1287.833	1.40	0.80	Uncorrected	Pro 6H	8/4/2016 0:00	12:12:42pm	New	Sensor	08042016- Class 1 Part 3.SSF
SU 1	-0.66	34,619	396198.02	4566637.12	1286.836	1.70	1.00	Uncorrected	Pro 6H	8/4/2016 0:00	12:15:45pm	New	Sensor	08042016- Class 1 Part 3.SSF
SU 1	-0.66	34,597	396192.08	4566637.23	1287.395	1.70	1.00	Uncorrected	Pro 6H	8/4/2016 0:00	12:14:36pm	New	Sensor	08042016- Class 1 Part 3.SSF
SU 1	-0.68	34,552	396202.47	4566636.49	1286.582	1.70	1.00	Uncorrected	Pro 6H	8/4/2016 0:00	12:16:46pm	New	Sensor	08042016- Class 1 Part 3.SSF
SU 1	-0.68	34,543	396216.13	4566620.83	1287.779	1.40	0.80	Uncorrected	Pro 6H	8/4/2016 0:00	12:12:44pm	New	Sensor	08042016- Class 1 Part 3.SSF
SU 1	-0.69	34,528	396202.03	4566636.72	1286.577	1.70	1.00	Uncorrected	Pro 6H	8/4/2016 0:00	12:16:45pm	New	Sensor	08042016- Class 1 Part 3.SSF
SU 1	-0.69	34,514	396198.27	4566637.65	1286.826	1.70	1.00	Uncorrected	Pro 6H	8/4/2016 0:00	12:16:18pm	New	Sensor	08042016- Class 1 Part 3.SSF
SU 1	-0.69	34,511	396217.65	4566609.99	1287.247	1.60	1.00	Uncorrected	Pro 6H	8/4/2016 0:00	12:28:04pm	New	Sensor	08042016- Class 1 Part 3.SSF
SU 1	-0.69	34,506	396209.04	4566615.21	1287.695	1.60	1.00	Uncorrected	Pro 6H	8/4/2016 0:00	12:26:07pm	New	Sensor	08042016- Class 1 Part 3.SSF
SU 1	-0.7	34,498	396204.43	4566635.95	1286.447	1.70	1.00	Uncorrected	Pro 6H	8/4/2016 0:00	12:16:50pm	New	Sensor	08042016- Class 1 Part 3.SSF
SU 1	-0.74	34,376	396203.79	4566635.68	1286.499	1.70	1.00	Uncorrected	Pro 6H	8/4/2016 0:00	12:16:10pm	New	Sensor	08042016- Class 1 Part 3.SSF
SU 1	-0.75	34,319	396197.32	4566637.24	1286.925	1.70	1.00	Uncorrected	Pro 6H	8/4/2016 0:00	12:15:44pm	New	Sensor	08042016- Class 1 Part 3.SSF
SU 1	-0.77	34,263	396206.37	4566626.81	1287.271	1.70	1.00	Uncorrected	Pro 6H	8/4/2016 0:00	12:13:36pm	New	Sensor	08042016- Class 1 Part 3.SSF
SU 1	-0.8	34,183	396211.78	4566612.64	1287.567	1.60	1.00	Uncorrected	Pro 6H	8/4/2016 0:00	12:28:13pm	New	Sensor	08042016- Class 1 Part 3.SSF
SU 1	-0.81	34,143	396201.6	4566636.07	1286.688	1.70	1.00	Uncorrected	Pro 6H	8/4/2016 0:00	12:15:50pm	New	Sensor	08042016- Class 1 Part 3.SSF
SU 1	-0.81	34,131	396212.43	4566612.01	1287.52	1.60	1.00	Uncorrected	Pro 6H	8/4/2016 0:00	12:28:12pm	New	Sensor	08042016- Class 1 Part 3.SSF
SU 1	-0.82	34,123	396212.54	4566619.29	1287.518	1.60	1.00	Uncorrected	Pro 6H	8/4/2016 0:00	12:28:43pm	New	Sensor	08042016- Class 1 Part 3.SSF
SU 1	-0.85	34,026	396197.37	4566636.67	1286.95	1.70	1.00	Uncorrected	Pro 6H	8/4/2016 0:00	12:15:26pm	New	Sensor	08042016- Class 1 Part 3.SSF
SU 1	-0.85	34,012	396199.82	4566635.06	1286.504	1.70	1.00	Uncorrected	Pro 6H	8/4/2016 0:00	12:18:09pm	New	Sensor	08042016- Class 1 Part 3.SSF
SU 1	-0.86	33,996	396196.82	4566636.08	1287.041	1.70	1.00	Uncorrected	Pro 6H	8/4/2016 0:00	12:14:24pm	New	Sensor	08042016- Class 1 Part 3.SSF
SU 1	-0.86	33,979	396200.35	4566635.77	1286.766	1.70	1.00	Uncorrected	Pro 6H	8/4/2016 0:00	12:15:22pm	New	Sensor	08042016- Class 1 Part 3.SSF
SU 1	-0.87	33,951	396208.84	4566624.61	1287.948	1.40	0.80	Uncorrected	Pro 6H	8/4/2016 0:00	12:13:00pm	New	Sensor	08042016- Class 1 Part 3.SSF
SU 1	-0.88	33,912	396193.18	4566636.5	1287.199	1.70	1.00	Uncorrected	Pro 6H	8/4/2016 0:00	12:14:29pm	New	Sensor	08042016- Class 1 Part 3.SSF
SU 1	-0.92	33,811	396202.17	4566637.61	1286.679	1.70	1.00	Uncorrected	Pro 6H	8/4/2016 0:00	12:16:55pm	New	Sensor	08042016- Class 1 Part 3.SSF
SU 1	-0.92	33,791	396199.57	4566635.62	1286.808	1.70	1.00	Uncorrected	Pro 6H	8/4/2016 0:00	12:14:47pm	New	Sensor	08042016- Class 1 Part 3.SSF
SU 1	-0.93	33,772	396208.12	4566624.7	1287.871	1.40	0.80	Uncorrected	Pro 6H	8/4/2016 0:00	12:13:07pm	New	Sensor	08042016- Class 1 Part 3.SSF
SU 1	-0.99	33,570	396201.49	4566631.41	1286.312	1.70	1.00	Uncorrected	Pro 6H	8/4/2016 0:00	12:18:15pm	New	Sensor	08042016- Class 1 Part 3.SSF
SU 1	-1	33,549	396196.19	4566636.02	1287.06	1.70	1.00	Uncorrected	Pro 6H	8/4/2016 0:00	12:14:25pm	New	Sensor	08042016- Class 1 Part 3.SSF
SU 1	-1.03	33,447	396216.3	4566620.32	1287.809	1.40	0.80	Uncorrected	Pro 6H	8/4/2016 0:00	12:12:44pm	New	Sensor	08042016- Class 1 Part 3.SSF
SU 1	-1.04	33,443	396201.41	4566634.84	1286.787	1.70	1.00	Uncorrected	Pro 6H	8/4/2016 0:00	12:14:50pm	New	Sensor	08042016- Class 1 Part 3.SSF
SU 1	-1.04	33,442	396200.36	4566637.03	1286.686	1.70	1.00	Uncorrected	Pro 6H	8/4/2016 0:00	12:16:15pm	New	Sensor	08042016- Class 1 Part 3.SSF
SU 1	-1.08	33,319	396196.92	4566637.92	1286.955	1.70	1.00	Uncorrected	Pro 6H	8/4/2016 0:00	12:16:20pm	New	Sensor	08042016- Class 1 Part 3.SSF
SU 1	-1.1	33,251	396199.65	4566637.54	1286.486	1.70	1.00	Uncorrected	Pro 6H	8/4/2016 0:00	12:18:06pm	New	Sensor	08042016- Class 1 Part 3.SSF
SU 1	-1.12	33,168	396192.5	4566636.4	1287.265	1.70	1.00	Uncorrected	Pro 6H	8/4/2016 0:00	12:14:30pm	New	Sensor	08042016- Class 1 Part 3.SSF
SU 1	-1.14	33,127	396216.01	4566615.14	1287.32	1.60	1.00	Uncorrected	Pro 6H	8/4/2016 0:00	12:25:45pm	New	Sensor	08042016- Class 1 Part 3.SSF
SU 1	-1.14	33,111	396202	4566634.53	1286.768	1.70	1.00	Uncorrected	Pro 6H	8/4/2016 0:00	12:14:51pm	New	Sensor	08042016- Class 1 Part 3.SSF
SU 1	-1.18	33,003	396199.91	4566636.64	1286.485	1.70	1.00	Uncorrected	Pro 6H	8/4/2016 0:00	12:18:07pm	New	Sensor	08042016- Class 1 Part 3.SSF
SU 1	-1.21	32,887	396208.66	4566624	1287.771	1.70	1.00	Uncorrected	Pro 6H	8/4/2016 0:00	12:13:28pm	New	Sensor	08042016- Class 1 Part 3.SSF
SU 1	-1.25	32,787	396212.58	4566620.09	1285.83	1.70	1.00	Uncorrected	Pro 6H	8/4/2016 0:00	12:18:38pm	New	Sensor	08042016- Class 1 Part 3.SSF
SU 1	-1.3	32,616	396201.54	4566629.88	1287.026	1.70	1.00	Uncorrected	Pro 6H	8/4/2016 0:00	12:13:50pm	New	Sensor	08042016- Class 1 Part 3.SSF
SU 1	-1.4	32,325	396198.68	4566636.83	1286.738	1.70	1.00	Uncorrected	Pro 6H	8/4/2016 0:00	12:15:46pm	New	Sensor	08042016- Class 1 Part 3.SSF
SU 1	-1.47	32,083	396202.45	4566635.06	1286.744	1.70	1.00	Uncorrected	Pro 6H	8/4/2016 0:00	12:15:19pm	New	Sensor	08042016- Class 1 Part 3.SSF
SU 1	-1.49	32,036	396208.93	4566621.56	1286.073	1.70	1.00	Uncorrected	Pro 6H	8/4/2016 0:00	12:18:34pm	New	Sensor	08042016- Class 1 Part 3.SSF
SU 1	-1.52	31,931	396199.75	4566636.62	1286.711	1.70	1.00	Uncorrected	Pro 6H	8/4/2016 0:00	12:15:47pm	New	Sensor	08042016- Class 1 Part 3.SSF
SU 1	-1.53	31,921	396209.24	4566624.57	1287.749	1.70	1.00	Uncorrected	Pro 6H	8/4/2016 0:00	12:13:29pm	New	Sensor	08042016- Class 1 Part 3.SSF

SU	Z-Score	CPM	Easting	Northing	MSL	PDOP	HDOP	CorrType	RcvrType	GPS_Date	GPS_Time	Update	FeatName	Datafile
SU 1	-1.54	31,871	396194.73	4566636.43	1287.157	1.70	1.00	Uncorrected	Pro 6H	8/4/2016 0:00	12:14:27pm	New	Sensor	08042016- Class 1 Part 3.SSF
SU 1	-1.57	31,791	396201.55	4566634.37	1286.856	1.70	1.00	Uncorrected	Pro 6H	8/4/2016 0:00	12:14:17pm	New	Sensor	08042016- Class 1 Part 3.SSF
SU 1	-1.61	31,646	396199.87	4566634.43	1286.49	1.70	1.00	Uncorrected	Pro 6H	8/4/2016 0:00	12:18:10pm	New	Sensor	08042016- Class 1 Part 3.SSF
SU 1	-1.74	31,248	396194.03	4566636.31	1287.149	1.70	1.00	Uncorrected	Pro 6H	8/4/2016 0:00	12:14:28pm	New	Sensor	08042016- Class 1 Part 3.SSF
SU 1	-1.8	31,080	396208.88	4566625.28	1287.65	1.70	1.00	Uncorrected	Pro 6H	8/4/2016 0:00	12:13:30pm	New	Sensor	08042016- Class 1 Part 3.SSF
SU 1	-1.82	31,007	396195.51	4566636.17	1287.099	1.70	1.00	Uncorrected	Pro 6H	8/4/2016 0:00	12:14:26pm	New	Sensor	08042016- Class 1 Part 3.SSF
SU 1	-1.91	30,715	396208.82	4566624.88	1287.916	1.40	0.80	Uncorrected	Pro 6H	8/4/2016 0:00	12:13:06pm	New	Sensor	08042016- Class 1 Part 3.SSF
SU 1	-1.95	30,611	396213.41	4566619.34	1287.523	1.60	1.00	Uncorrected	Pro 6H	8/4/2016 0:00	12:28:44pm	New	Sensor	08042016- Class 1 Part 3.SSF
SU 1	-1.96	30,574	396200.76	4566634.95	1286.782	1.70	1.00	Uncorrected	Pro 6H	8/4/2016 0:00	12:14:49pm	New	Sensor	08042016- Class 1 Part 3.SSF
SU 1	-2	30,447	396202.3	4566633.98	1286.791	1.70	1.00	Uncorrected	Pro 6H	8/4/2016 0:00	12:14:16pm	New	Sensor	08042016- Class 1 Part 3.SSF
SU 1	-2.02	30,377	396200.17	4566635.33	1286.795	1.70	1.00	Uncorrected	Pro 6H	8/4/2016 0:00	12:14:48pm	New	Sensor	08042016- Class 1 Part 3.SSF
SU 1	-2.04	30,317	396201.06	4566635.5	1286.757	1.70	1.00	Uncorrected	Pro 6H	8/4/2016 0:00	12:15:21pm	New	Sensor	08042016- Class 1 Part 3.SSF
SU 1	-2.19	29,856	396213.59	4566619.78	1285.834	1.70	1.00	Uncorrected	Pro 6H	8/4/2016 0:00	12:18:39pm	New	Sensor	08042016- Class 1 Part 3.SSF
SU 1	-2.31	29,488	396208.64	4566624.61	1287.908	1.40	0.80	Uncorrected	Pro 6H	8/4/2016 0:00	12:13:06pm	New	Sensor	08042016- Class 1 Part 3.SSF
SU 1	-2.31	29,471	396201.81	4566635.31	1286.75	1.70	1.00	Uncorrected	Pro 6H	8/4/2016 0:00	12:15:20pm	New	Sensor	08042016- Class 1 Part 3.SSF
SU 1	-2.31	29,465	396216.17	4566618.98	1287.413	1.60	1.00	Uncorrected	Pro 6H	8/4/2016 0:00	12:28:47pm	New	Sensor	08042016- Class 1 Part 3.SSF
SU 1	-2.34	29,386	396209.56	4566623.96	1287.97	1.40	0.80	Uncorrected	Pro 6H	8/4/2016 0:00	12:12:58pm	New	Sensor	08042016- Class 1 Part 3.SSF
SU 1	-2.41	29,181	396214.96	4566619.32	1285.734	1.70	1.00	Uncorrected	Pro 6H	8/4/2016 0:00	12:18:41pm	New	Sensor	08042016- Class 1 Part 3.SSF
SU 1	-2.54	28,762	396201.96	4566630.93	1286.267	1.70	1.00	Uncorrected	Pro 6H	8/4/2016 0:00	12:18:16pm	New	Sensor	08042016- Class 1 Part 3.SSF
SU 1	-2.71	28,229	396208.05	4566624	1287.791	1.70	1.00	Uncorrected	Pro 6H	8/4/2016 0:00	12:13:27pm	New	Sensor	08042016- Class 1 Part 3.SSF
SU 1	-2.81	27,932	396214.52	4566619.18	1287.475	1.60	1.00	Uncorrected	Pro 6H	8/4/2016 0:00	12:28:45pm	New	Sensor	08042016- Class 1 Part 3.SSF
SU 1	-2.89	27,684	396214.29	4566619.53	1285.762	1.70	1.00	Uncorrected	Pro 6H	8/4/2016 0:00	12:18:40pm	New	Sensor	08042016- Class 1 Part 3.SSF
SU 1	-2.96	27,446	396209.01	4566624.41	1287.962	1.40	0.80	Uncorrected	Pro 6H	8/4/2016 0:00	12:13:00pm	New	Sensor	08042016- Class 1 Part 3.SSF
SU 1	-3.22	26,663	396215.23	4566619.16	1287.479	1.60	1.00	Uncorrected	Pro 6H	8/4/2016 0:00	12:28:46pm	New	Sensor	08042016- Class 1 Part 3.SSF
SU 1	-3.25	26,565	396218.45	4566609.87	1287.223	1.60	1.00	Uncorrected	Pro 6H	8/4/2016 0:00	12:28:03pm	New	Sensor	08042016- Class 1 Part 3.SSF
SU 1	-3.95	24,365	396220.21	4566609.59	1287.197	1.60	1.00	Uncorrected	Pro 6H	8/4/2016 0:00	12:28:01pm	New	Sensor	08042016- Class 1 Part 3.SSF
SU 1	-3.98	24,301	396219.39	4566609.76	1287.233	1.60	1.00	Uncorrected	Pro 6H	8/4/2016 0:00	12:28:02pm	New	Sensor	08042016- Class 1 Part 3.SSF
SU 1	0.92	39,535	396216.79	4566621.87	1288.066	1.30	0.80	Uncorrected	Pro 6H	8/3/2016 0:00	10:37:41am	New	Sensor	08032016- South Wall.SSF
SU 1	0.86	39,351	396216.54	4566622	1288.068	1.30	0.80	Uncorrected	Pro 6H	8/3/2016 0:00	10:37:45am	New	Sensor	08032016- South Wall.SSF
SU 1	0.76	39,014	396214.4	4566621.68	1288.313	1.30	0.80	Uncorrected	Pro 6H	8/3/2016 0:00	10:37:32am	New	Sensor	08032016- South Wall.SSF
SU 1	0.74	38,977	396216.6	4566622.31	1288.012	1.30	0.80	Uncorrected	Pro 6H	8/3/2016 0:00	10:37:46am	New	Sensor	08032016- South Wall.SSF
SU 1	0.73	38,930	396216.73	4566621.62	1288.175	1.30	0.80	Uncorrected	Pro 6H	8/3/2016 0:00	10:37:39am	New	Sensor	08032016- South Wall.SSF
SU 1	0.66	38,727	396216.26	4566621.75	1288.139	1.30	0.80	Uncorrected	Pro 6H	8/3/2016 0:00	10:37:37am	New	Sensor	08032016- South Wall.SSF
SU 1	0.59	38,509	396215.75	4566621.7	1288.178	1.30	0.80	Uncorrected	Pro 6H	8/3/2016 0:00	10:37:36am	New	Sensor	08032016- South Wall.SSF
SU 1	0.49	38,187	396216.49	4566621.95	1288.057	1.30	0.80	Uncorrected	Pro 6H	8/3/2016 0:00	10:37:45am	New	Sensor	08032016- South Wall.SSF
SU 1	0.35	37,766	396216.38	4566622.01	1288.078	1.30	0.80	Uncorrected	Pro 6H	8/3/2016 0:00	10:37:43am	New	Sensor	08032016- South Wall.SSF
SU 1	0.31	37,618	396213.93	4566621.68	1288.355	1.30	0.80	Uncorrected	Pro 6H	8/3/2016 0:00	10:37:32am	New	Sensor	08032016- South Wall.SSF
SU 1	0.28	37,522	396216.76	4566621.67	1288.169	1.30	0.80	Uncorrected	Pro 6H	8/3/2016 0:00	10:37:38am	New	Sensor	08032016- South Wall.SSF
SU 1	0.24	37,422	396216.69	4566621.77	1288.184	1.30	0.80	Uncorrected	Pro 6H	8/3/2016 0:00	10:37:40am	New	Sensor	08032016- South Wall.SSF
SU 1	0.24	37,398	396215.37	4566621.74	1288.277	1.30	0.80	Uncorrected	Pro 6H	8/3/2016 0:00	10:37:35am	New	Sensor	08032016- South Wall.SSF
SU 1	0.19	37,263	396214.94	4566621.7	1288.301	1.30	0.80	Uncorrected	Pro 6H	8/3/2016 0:00	10:37:34am	New	Sensor	08032016- South Wall.SSF
SU 1	0	36,654	396217.1	4566622.46	1287.798	1.30	0.80	Uncorrected	Pro 6H	8/3/2016 0:00	10:37:47am	New	Sensor	08032016- South Wall.SSF
SU 1	0.12	37,041	396220.68	4566652.83	1291.356	1.50	0.80	Uncorrected	Pro 6H	8/1/2016 0:00	12:11:48pm	New	Sensor	08012016-NORTH.SSF
SU 1	-0.17	36,128	396222.84	4566652.59	1290.9	1.30	0.80	Uncorrected	Pro 6H	8/1/2016 0:00	11:45:40am	New	Sensor	08012016-NORTH.SSF
SU 1	-0.26	35,840	396220.01	4566652.85	1291.467	1.50	0.80	Uncorrected	Pro 6H	8/1/2016 0:00	12:11:49pm	New	Sensor	08012016-NORTH.SSF
SU 1	-0.29	35,762	396223.59	4566652.4	1290.914	1.30	0.80	Uncorrected	Pro 6H	8/1/2016 0:00	11:45:41am	New	Sensor	08012016-NORTH.SSF
SU 1	-0.4	35,407	396220.87	4566652.84	1291.584	1.30	0.80	Uncorrected	Pro 6H	8/1/2016 0:00	11:48:51am	New	Sensor	08012016-NORTH.SSF
SU 1	-0.47	35,214	396219.66	4566652.84	1290.841	1.30	0.80	Uncorrected	Pro 6H	8/1/2016 0:00	11:45:23am	New	Sensor	08012016-NORTH.SSF
SU 1	1.06	39,951	396214.27	4566622.71	1290.451	1.50	0.80	Uncorrected	Pro 6H	7/29/2016 0:00	12:48:36pm	New	Sensor	07292016- Excavation Deep Floor part 2 - Class 1.SSF
SU 1	1.03	39,867	396214.54	4566622.93	1290.377	1.50	0.80	Uncorrected	Pro 6H	7/29/2016 0:00	12:48:37pm	New	Sensor	07292016- Excavation Deep Floor part 2 - Class 1.SSF
SU 1	0.93	39,565	396213.96	4566622.88	1290.545	1.50	0.80	Uncorrected	Pro 6H	7/29/2016 0:00	12:48:35pm	New	Sensor	07292016- Excavation Deep Floor part 2 - Class 1.SSF
SU 1	0.92	39,539	396213.99	4566623.21	1289.106	1.90	0.90	Uncorrected	Pro 6H	7/29/2016 0:00	12:47:49pm	New	Sensor	07292016- Excavation Deep Floor part 2 - Class 1.SSF

SU	Z-Score	CPM	Easting	Northing	MSL	PDOP	HDOP	CorrType	RcvrType	GPS_Date	GPS_Time	Update	FeatName	Datafile
SU 1	0.92	39,517	396214.95	4566623.26	1290.308	1.50	0.80	Uncorrected	Pro 6H	7/29/2016 0:00	12:48:38pm	New	Sensor	07292016- Excavation Deep Floor part 2 - Class 1.SSF
SU 1	0.75	38,981	396213.96	4566623.42	1290.52	1.50	0.80	Uncorrected	Pro 6H	7/29/2016 0:00	12:48:34pm	New	Sensor	07292016- Excavation Deep Floor part 2 - Class 1.SSF
SU 1	0.7	38,829	396215.16	4566623.52	1290.222	1.50	0.80	Uncorrected	Pro 6H	7/29/2016 0:00	12:48:39pm	New	Sensor	07292016- Excavation Deep Floor part 2 - Class 1.SSF
SU 1	0.67	38,753	396213.55	4566623.03	1289.168	1.90	0.90	Uncorrected	Pro 6H	7/29/2016 0:00	12:47:47pm	New	Sensor	07292016- Excavation Deep Floor part 2 - Class 1.SSF
SU 1	0.46	38,085	396214.14	4566623.53	1289.061	1.90	0.90	Uncorrected	Pro 6H	7/29/2016 0:00	12:47:50pm	New	Sensor	07292016- Excavation Deep Floor part 2 - Class 1.SSF
SU 1	0.2	37,292	396213.42	4566623.53	1289.166	1.90	0.90	Uncorrected	Pro 6H	7/29/2016 0:00	12:47:46pm	New	Sensor	07292016- Excavation Deep Floor part 2 - Class 1.SSF
SU 1	-0.06	36,478	396213.71	4566623.02	1289.145	1.90	0.90	Uncorrected	Pro 6H	7/29/2016 0:00	12:47:48pm	New	Sensor	07292016- Excavation Deep Floor part 2 - Class 1.SSF
SU 1	0.89	39,428	396209.05	4566647.94	1289.084	1.30	0.70	Uncorrected	Pro 6H	8/1/2016 0:00	01:33:25pm	New	Sensor	08012016-Deep Excavation Floor.SSF
SU 1	0.52	38,295	396209.02	4566647.92	1289.084	1.30	0.70	Uncorrected	Pro 6H	8/1/2016 0:00	01:33:22pm	New	Sensor	08012016-Deep Excavation Floor.SSF
SU 1	0.4	37,920	396209.24	4566647.91	1289.128	1.30	0.70	Uncorrected	Pro 6H	8/1/2016 0:00	01:37:56pm	New	Sensor	08012016-Deep Excavation Floor.SSF
SU 1	0.38	37,861	396209	4566647.92	1289.079	1.30	0.70	Uncorrected	Pro 6H	8/1/2016 0:00	01:33:21pm	New	Sensor	08012016-Deep Excavation Floor.SSF
SU 1	0.23	37,369	396209.12	4566647.94	1289.092	1.30	0.70	Uncorrected	Pro 6H	8/1/2016 0:00	01:33:27pm	New	Sensor	08012016-Deep Excavation Floor.SSF
SU 1	0.21	37,302	396209.12	4566647.88	1289.121	1.30	0.70	Uncorrected	Pro 6H	8/1/2016 0:00	01:33:28pm	New	Sensor	08012016-Deep Excavation Floor.SSF
SU 1	0	36,677	396209.06	4566647.95	1289.074	1.30	0.70	Uncorrected	Pro 6H	8/1/2016 0:00	01:33:26pm	New	Sensor	08012016-Deep Excavation Floor.SSF
SU 1	-0.28	35,793	396209.03	4566647.93	1289.085	1.30	0.70	Uncorrected	Pro 6H	8/1/2016 0:00	01:33:23pm	New	Sensor	08012016-Deep Excavation Floor.SSF
SU 1	-0.3	35,725	396209.23	4566647.69	1289.106	1.30	0.70	Uncorrected	Pro 6H	8/1/2016 0:00	01:33:29pm	New	Sensor	08012016-Deep Excavation Floor.SSF
SU 1	1.16	40,268	396185.1	4566625.44	1290.815	1.40	0.70	Uncorrected	Pro 6H	8/5/2016 0:00	08:47:28am	New	Sensor	08052016-Class 2.SSF
SU 1	1.08	40,025	396188.89	4566621.33	1290.649	1.40	0.70	Uncorrected	Pro 6H	8/5/2016 0:00	08:48:30am	New	Sensor	08052016-Class 2.SSF
SU 1	0.96	39,660	396186.73	4566618.67	1291.046	1.40	0.70	Uncorrected	Pro 6H	8/5/2016 0:00	08:47:57am	New	Sensor	08052016-Class 2.SSF
SU 1	0.83	39,239	396187.79	4566625.21	1290.639	1.40	0.70	Uncorrected	Pro 6H	8/5/2016 0:00	08:47:24am	New	Sensor	08052016-Class 2.SSF
SU 1	0.76	39,041	396184.1	4566625.42	1290.868	1.40	0.70	Uncorrected	Pro 6H	8/5/2016 0:00	08:47:30am	New	Sensor	08052016-Class 2.SSF
SU 1	0.67	38,735	396186.2	4566620.03	1291.03	1.40	0.70	Uncorrected	Pro 6H	8/5/2016 0:00	08:48:24am	New	Sensor	08052016-Class 2.SSF
SU 1	0.64	38,662	396185.42	4566619.98	1291.025	1.40	0.70	Uncorrected	Pro 6H	8/5/2016 0:00	08:48:23am	New	Sensor	08052016-Class 2.SSF
SU 1	0.56	38,403	396187.83	4566618.66	1290.881	1.40	0.70	Uncorrected	Pro 6H	8/5/2016 0:00	08:47:59am	New	Sensor	08052016-Class 2.SSF
SU 1	0.56	38,399	396186.01	4566619.34	1291.103	1.40	0.70	Uncorrected	Pro 6H	8/5/2016 0:00	08:47:56am	New	Sensor	08052016-Class 2.SSF
SU 1	0.46	38,087	396184.5	4566625.4	1290.836	1.40	0.70	Uncorrected	Pro 6H	8/5/2016 0:00	08:47:30am	New	Sensor	08052016-Class 2.SSF
SU 1	0.45	38,056	396186.3	4566625.19	1290.758	1.40	0.70	Uncorrected	Pro 6H	8/5/2016 0:00	08:47:26am	New	Sensor	08052016-Class 2.SSF
SU 1	0.43	38,002	396186.31	4566624.21	1290.799	1.40	0.70	Uncorrected	Pro 6H	8/5/2016 0:00	08:47:20am	New	Sensor	08052016-Class 2.SSF
SU 1	0.37	37,824	396185.12	4566619.45	1291.163	1.40	0.70	Uncorrected	Pro 6H	8/5/2016 0:00	08:48:05am	New	Sensor	08052016-Class 2.SSF
SU 1	0.36	37,797	396187.84	4566624.67	1290.668	1.40	0.70	Uncorrected	Pro 6H	8/5/2016 0:00	08:47:22am	New	Sensor	08052016-Class 2.SSF
SU 1	0.36	37,769	396184.51	4566620	1291.177	1.40	0.70	Uncorrected	Pro 6H	8/5/2016 0:00	08:48:22am	New	Sensor	08052016-Class 2.SSF
SU 1	0.26	37,461	396189.18	4566621.29	1290.65	1.40	0.70	Uncorrected	Pro 6H	8/5/2016 0:00	08:48:29am	New	Sensor	08052016-Class 2.SSF
SU 1	0.19	37,270	396184.83	4566620.78	1291.134	1.40	0.70	Uncorrected	Pro 6H	8/5/2016 0:00	08:47:54am	New	Sensor	08052016-Class 2.SSF
SU 1	0.17	37,196	396184.72	4566620.98	1291.133	1.40	0.70	Uncorrected	Pro 6H	8/5/2016 0:00	08:48:53am	New	Sensor	08052016-Class 2.SSF
SU 1	0.14	37,106	396186.76	4566619.43	1291.078	1.40	0.70	Uncorrected	Pro 6H	8/5/2016 0:00	08:48:03am	New	Sensor	08052016-Class 2.SSF
SU 1	0.13	37,083	396185.06	4566624.79	1290.848	1.40	0.70	Uncorrected	Pro 6H	8/5/2016 0:00	08:47:18am	New	Sensor	08052016-Class 2.SSF
SU 1	0.1	36,975	396187.35	4566618.77	1290.913	1.40	0.70	Uncorrected	Pro 6H	8/5/2016 0:00	08:47:58am	New	Sensor	08052016-Class 2.SSF
SU 1	0.1	36,973	396184.54	4566624.8	1290.897	1.40	0.70	Uncorrected	Pro 6H	8/5/2016 0:00	08:47:18am	New	Sensor	08052016-Class 2.SSF
SU 1	0.09	36,936	396184.39	4566619.37	1291.225	1.40	0.70	Uncorrected	Pro 6H	8/5/2016 0:00	08:48:06am	New	Sensor	08052016-Class 2.SSF
SU 1	0.08	36,922	396185.85	4566620.68	1291.017	1.40	0.70	Uncorrected	Pro 6H	8/5/2016 0:00	08:48:34am	New	Sensor	08052016-Class 2.SSF
SU 1	0.05	36,828	396188.49	4566620.23	1290.664	1.40	0.70	Uncorrected	Pro 6H	8/5/2016 0:00	08:48:27am	New	Sensor	08052016-Class 2.SSF
SU 1	0.04	36,793	396187.72	4566620	1290.808	1.40	0.70	Uncorrected	Pro 6H	8/5/2016 0:00	08:48:26am	New	Sensor	08052016-Class 2.SSF
SU 1	0.03	36,772	396187.91	4566619.14	1290.838	1.40	0.70	Uncorrected	Pro 6H	8/5/2016 0:00	08:48:01am	New	Sensor	08052016-Class 2.SSF
SU 1	0.01	36,710	396187.28	4566624.22	1290.726	1.40	0.70	Uncorrected	Pro 6H	8/5/2016 0:00	08:47:21am	New	Sensor	08052016-Class 2.SSF
SU 1	0	36,653	396186.92	4566619.9	1290.859	1.40	0.70	Uncorrected	Pro 6H	8/5/2016 0:00	08:48:25am	New	Sensor	08052016-Class 2.SSF
SU 1	-0.07	36,450	396188.04	4566618.95	1290.847	1.40	0.70	Uncorrected	Pro 6H	8/5/2016 0:00	08:48:00am	New	Sensor	08052016-Class 2.SSF
SU 1	-0.09	36,369	396184.69	4566621.45	1291.016	1.40	0.70	Uncorrected	Pro 6H	8/5/2016 0:00	08:49:00am	New	Sensor	08052016-Class 2.SSF
SU 1	-0.12	36,294	396183.92	4566624.57	1290.937	1.40	0.70	Uncorrected	Pro 6H	8/5/2016 0:00	08:47:16am	New	Sensor	08052016-Class 2.SSF
SU 1	-0.13	36,256	396188.16	4566621.05	1290.702	1.40	0.70	Uncorrected	Pro 6H	8/5/2016 0:00	08:48:32am	New	Sensor	08052016-Class 2.SSF
SU 1	-0.21	36,004	396187.64	4566620.72	1290.804	1.40	0.70	Uncorrected	Pro 6H	8/5/2016 0:00	08:48:32am	New	Sensor	08052016-Class 2.SSF
SU 1	-0.22	35,995	396185.28	4566621.91	1290.824	1.40	0.70	Uncorrected	Pro 6H	8/5/2016 0:00	08:46:44am	New	Sensor	08052016-Class 2.SSF
SU 1	-0.22	35,971	396186.61	4566620.7	1290.883	1.40	0.70	Uncorrected	Pro 6H	8/5/2016 0:00	08:48:33am	New	Sensor	08052016-Class 2.SSF

SU	Z-Score	CPM	Easting	Northing	MSL	PDOP	HDOP	CorrType	RcvrType	GPS_Date	GPS_Time	Update	FeatName	Datafile
SU 1	-0.24	35,910	396187.46	4566625.05	1290.685	1.40	0.70	Uncorrected	Pro 6H	8/5/2016 0:00	08:47:24am	New	Sensor	08052016-Class 2.SSF
SU 1	-0.27	35,817	396184.39	4566620.61	1291.146	1.40	0.70	Uncorrected	Pro 6H	8/5/2016 0:00	08:48:36am	New	Sensor	08052016-Class 2.SSF
SU 1	-0.28	35,800	396184.26	4566621.14	1291.153	1.40	0.70	Uncorrected	Pro 6H	8/5/2016 0:00	08:47:52am	New	Sensor	08052016-Class 2.SSF
SU 1	-0.3	35,730	396185.82	4566624.43	1290.782	1.40	0.70	Uncorrected	Pro 6H	8/5/2016 0:00	08:47:20am	New	Sensor	08052016-Class 2.SSF
SU 1	-0.31	35,699	396186.07	4566622.6	1290.782	1.40	0.70	Uncorrected	Pro 6H	8/5/2016 0:00	08:46:45am	New	Sensor	08052016-Class 2.SSF
SU 1	-0.34	35,616	396186.01	4566619.49	1291.128	1.40	0.70	Uncorrected	Pro 6H	8/5/2016 0:00	08:48:04am	New	Sensor	08052016-Class 2.SSF
SU 1	-0.34	35,602	396186.73	4566621.24	1290.965	1.40	0.70	Uncorrected	Pro 6H	8/5/2016 0:00	08:48:56am	New	Sensor	08052016-Class 2.SSF
SU 1	-0.38	35,487	396189.13	4566620.64	1290.626	1.40	0.70	Uncorrected	Pro 6H	8/5/2016 0:00	08:48:28am	New	Sensor	08052016-Class 2.SSF
SU 1	-0.4	35,424	396184.41	4566623.69	1290.916	1.40	0.70	Uncorrected	Pro 6H	8/5/2016 0:00	08:46:50am	New	Sensor	08052016-Class 2.SSF
SU 1	-0.45	35,279	396185.31	4566620.88	1291.073	1.40	0.70	Uncorrected	Pro 6H	8/5/2016 0:00	08:48:54am	New	Sensor	08052016-Class 2.SSF
SU 1	-0.45	35,261	396184.68	4566621.85	1290.894	1.40	0.70	Uncorrected	Pro 6H	8/5/2016 0:00	08:46:44am	New	Sensor	08052016-Class 2.SSF
SU 1	-0.45	35,258	396184.84	4566623.75	1290.851	1.40	0.70	Uncorrected	Pro 6H	8/5/2016 0:00	08:46:50am	New	Sensor	08052016-Class 2.SSF
SU 1	-0.46	35,227	396186.83	4566625.26	1290.726	1.40	0.70	Uncorrected	Pro 6H	8/5/2016 0:00	08:47:25am	New	Sensor	08052016-Class 2.SSF
SU 1	-0.49	35,150	396185.08	4566620.48	1291.116	1.40	0.70	Uncorrected	Pro 6H	8/5/2016 0:00	08:48:35am	New	Sensor	08052016-Class 2.SSF
SU 1	-0.53	35,027	396185.11	4566620.33	1291.07	1.40	0.70	Uncorrected	Pro 6H	8/5/2016 0:00	08:47:54am	New	Sensor	08052016-Class 2.SSF
SU 1	-0.53	35,023	396187.43	4566619.47	1290.971	1.40	0.70	Uncorrected	Pro 6H	8/5/2016 0:00	08:48:02am	New	Sensor	08052016-Class 2.SSF
SU 1	-0.55	34,954	396185.62	4566625.41	1290.787	1.40	0.70	Uncorrected	Pro 6H	8/5/2016 0:00	08:47:27am	New	Sensor	08052016-Class 2.SSF
SU 1	-0.58	34,850	396186.62	4566621.67	1290.894	1.40	0.70	Uncorrected	Pro 6H	8/5/2016 0:00	08:48:57am	New	Sensor	08052016-Class 2.SSF
SU 1	-0.61	34,770	396186.1	4566620.84	1290.984	1.40	0.70	Uncorrected	Pro 6H	8/5/2016 0:00	08:48:55am	New	Sensor	08052016-Class 2.SSF
SU 1	-0.64	34,676	396185.59	4566619.88	1291.074	1.40	0.70	Uncorrected	Pro 6H	8/5/2016 0:00	08:47:55am	New	Sensor	08052016-Class 2.SSF
SU 1	-0.71	34,458	396185.4	4566621.62	1290.946	1.40	0.70	Uncorrected	Pro 6H	8/5/2016 0:00	08:48:59am	New	Sensor	08052016-Class 2.SSF
SU 1	-0.73	34,392	396186.07	4566621.56	1290.944	1.40	0.70	Uncorrected	Pro 6H	8/5/2016 0:00	08:48:58am	New	Sensor	08052016-Class 2.SSF
SU 1	-0.88	33,914	396186.1	4566623.14	1290.791	1.40	0.70	Uncorrected	Pro 6H	8/5/2016 0:00	08:46:46am	New	Sensor	08052016-Class 2.SSF
SU 1	-1.01	33,514	396185.73	4566623.48	1290.813	1.40	0.70	Uncorrected	Pro 6H	8/5/2016 0:00	08:46:48am	New	Sensor	08052016-Class 2.SSF
SU 1	-1.02	33,498	396186.07	4566623.6	1290.763	1.40	0.70	Uncorrected	Pro 6H	8/5/2016 0:00	08:46:48am	New	Sensor	08052016-Class 2.SSF
SU 1	1.22	40,473	396236.83	4566614.83	1287.856	1.30	0.70	Uncorrected	Pro 6H	7/26/2016 0:00	10:16:41am	New	Sensor	07262016 - FSS Class 2.SSF
SU 1	1.12	40,141	396236.01	4566616.53	1287.667	1.50	0.90	Uncorrected	Pro 6H	7/26/2016 0:00	10:34:57am	New	Sensor	07262016 - FSS Class 2.SSF
SU 1	1.1	40,071	396237.08	4566617.61	1288.32	1.30	0.70	Uncorrected	Pro 6H	7/26/2016 0:00	10:20:16am	New	Sensor	07262016 - FSS Class 2.SSF
SU 1	1.08	40,023	396235.56	4566614.83	1288.058	1.30	0.70	Uncorrected	Pro 6H	7/26/2016 0:00	10:15:45am	New	Sensor	07262016 - FSS Class 2.SSF
SU 1	1.06	39,967	396233.43	4566609.2	1287.725	1.50	0.90	Uncorrected	Pro 6H	7/26/2016 0:00	10:34:26am	New	Sensor	07262016 - FSS Class 2.SSF
SU 1	1.04	39,911	396238.51	4566619.55	1288.33	1.30	0.70	Uncorrected	Pro 6H	7/26/2016 0:00	10:22:09am	New	Sensor	07262016 - FSS Class 2.SSF
SU 1	1.04	39,892	396237.99	4566618.97	1288.298	1.30	0.70	Uncorrected	Pro 6H	7/26/2016 0:00	10:21:22am	New	Sensor	07262016 - FSS Class 2.SSF
SU 1	1.02	39,846	396235.76	4566615.7	1287.65	1.50	0.90	Uncorrected	Pro 6H	7/26/2016 0:00	10:34:56am	New	Sensor	07262016 - FSS Class 2.SSF
SU 1	1	39,783	396235.34	4566614.77	1288.026	1.30	0.70	Uncorrected	Pro 6H	7/26/2016 0:00	10:15:43am	New	Sensor	07262016 - FSS Class 2.SSF
SU 1	0.96	39,641	396236.75	4566613.91	1287.83	1.30	0.70	Uncorrected	Pro 6H	7/26/2016 0:00	10:15:15am	New	Sensor	07262016 - FSS Class 2.SSF
SU 1	0.91	39,505	396235.02	4566610.3	1287.454	1.40	0.80	Uncorrected	Pro 6H	7/26/2016 0:00	10:09:52am	New	Sensor	07262016 - FSS Class 2.SSF
SU 1	0.89	39,429	396237.24	4566612.36	1287.734	1.30	0.70	Uncorrected	Pro 6H	7/26/2016 0:00	10:12:25am	New	Sensor	07262016 - FSS Class 2.SSF
SU 1	0.89	39,417	396234.51	4566611.06	1287.946	1.30	0.70	Uncorrected	Pro 6H	7/26/2016 0:00	10:11:50am	New	Sensor	07262016 - FSS Class 2.SSF
SU 1	0.88	39,398	396236.36	4566614.83	1287.889	1.30	0.70	Uncorrected	Pro 6H	7/26/2016 0:00	10:16:42am	New	Sensor	07262016 - FSS Class 2.SSF
SU 1	0.86	39,351	396235.85	4566615.45	1287.777	1.30	0.70	Uncorrected	Pro 6H	7/26/2016 0:00	10:17:19am	New	Sensor	07262016 - FSS Class 2.SSF
SU 1	0.85	39,322	396237.09	4566615.21	1287.68	1.30	0.70	Uncorrected	Pro 6H	7/26/2016 0:00	10:17:21am	New	Sensor	07262016 - FSS Class 2.SSF
SU 1	0.82	39,209	396236.96	4566614.1	1288.466	1.30	0.70	Uncorrected	Pro 6H	7/26/2016 0:00	10:33:31am	New	Sensor	07262016 - FSS Class 2.SSF
SU 1	0.82	39,205	396233.75	4566609.48	1287.612	1.40	0.80	Uncorrected	Pro 6H	7/26/2016 0:00	10:10:05am	New	Sensor	07262016 - FSS Class 2.SSF
SU 1	0.8	39,138	396234.99	4566609.62	1287.432	1.40	0.80	Uncorrected	Pro 6H	7/26/2016 0:00	10:09:28am	New	Sensor	07262016 - FSS Class 2.SSF
SU 1	0.79	39,110	396238.33	4566618.91	1288.313	1.30	0.70	Uncorrected	Pro 6H	7/26/2016 0:00	10:29:21am	New	Sensor	07262016 - FSS Class 2.SSF
SU 1	0.77	39,068	396236.63	4566617.93	1288.355	1.30	0.70	Uncorrected	Pro 6H	7/26/2016 0:00	10:19:53am	New	Sensor	07262016 - FSS Class 2.SSF
SU 1	0.77	39,062	396238.46	4566619.53	1288.371	1.30	0.70	Uncorrected	Pro 6H	7/26/2016 0:00	10:21:41am	New	Sensor	07262016 - FSS Class 2.SSF
SU 1	0.77	39,048	396237.19	4566616.92	1287.734	1.50	0.90	Uncorrected	Pro 6H	7/26/2016 0:00	10:34:07am	New	Sensor	07262016 - FSS Class 2.SSF
SU 1	0.75	39,003	396232.83	4566609.57	1287.509	1.40	0.80	Uncorrected	Pro 6H	7/26/2016 0:00	10:09:58am	New	Sensor	07262016 - FSS Class 2.SSF
SU 1	0.75	38,981	396233.05	4566610.22	1287.736	1.50	0.90	Uncorrected	Pro 6H	7/26/2016 0:00	10:34:48am	New	Sensor	07262016 - FSS Class 2.SSF
SU 1	0.73	38,939	396238.37	4566619.1	1288.257	1.30	0.70	Uncorrected	Pro 6H	7/26/2016 0:00	10:21:10am	New	Sensor	07262016 - FSS Class 2.SSF
SU 1	0.72	38,915	396234.7	4566612.48	1287.736	1.50	0.90	Uncorrected	Pro 6H	7/26/2016 0:00	10:34:19am	New	Sensor	07262016 - FSS Class 2.SSF

SU	Z-Score	CPM	Easting	Northing	MSL	PDOP	HDOP	CorrType	RcvrType	GPS_Date	GPS_Time	Update	FeatName	Datafile
SU 1	0.72	38,914	396237.52	4566614.98	1287.7	1.30	0.70	Uncorrected	Pro 6H	7/26/2016 0:00	10:17:47am	New	Sensor	07262016 - FSS Class 2.SSF
SU 1	0.71	38,870	396236.74	4566612.38	1288.469	1.30	0.70	Uncorrected	Pro 6H	7/26/2016 0:00	10:33:33am	New	Sensor	07262016 - FSS Class 2.SSF
SU 1	0.7	38,827	396234.77	4566613.46	1287.69	1.50	0.90	Uncorrected	Pro 6H	7/26/2016 0:00	10:34:53am	New	Sensor	07262016 - FSS Class 2.SSF
SU 1	0.68	38,789	396236.96	4566616.41	1288.208	1.30	0.70	Uncorrected	Pro 6H	7/26/2016 0:00	10:18:42am	New	Sensor	07262016 - FSS Class 2.SSF
SU 1	0.67	38,747	396235.2	4566614.12	1287.643	1.50	0.90	Uncorrected	Pro 6H	7/26/2016 0:00	10:34:54am	New	Sensor	07262016 - FSS Class 2.SSF
SU 1	0.63	38,637	396237.81	4566617.51	1288.225	1.30	0.70	Uncorrected	Pro 6H	7/26/2016 0:00	10:19:16am	New	Sensor	07262016 - FSS Class 2.SSF
SU 1	0.63	38,627	396237.89	4566615.48	1288.5	1.30	0.70	Uncorrected	Pro 6H	7/26/2016 0:00	10:33:29am	New	Sensor	07262016 - FSS Class 2.SSF
SU 1	0.6	38,531	396236.08	4566612.09	1287.852	1.30	0.70	Uncorrected	Pro 6H	7/26/2016 0:00	10:12:18am	New	Sensor	07262016 - FSS Class 2.SSF
SU 1	0.59	38,508	396237.68	4566614.97	1287.71	1.30	0.70	Uncorrected	Pro 6H	7/26/2016 0:00	10:17:14am	New	Sensor	07262016 - FSS Class 2.SSF
SU 1	0.59	38,505	396236.15	4566614.7	1287.721	1.50	0.90	Uncorrected	Pro 6H	7/26/2016 0:00	10:34:04am	New	Sensor	07262016 - FSS Class 2.SSF
SU 1	0.59	38,486	396235.61	4566615.16	1287.819	1.30	0.70	Uncorrected	Pro 6H	7/26/2016 0:00	10:17:18am	New	Sensor	07262016 - FSS Class 2.SSF
SU 1	0.57	38,435	396236.38	4566612.58	1287.917	1.30	0.70	Uncorrected	Pro 6H	7/26/2016 0:00	10:14:28am	New	Sensor	07262016 - FSS Class 2.SSF
SU 1	0.57	38,426	396235.47	4566615.02	1287.65	1.50	0.90	Uncorrected	Pro 6H	7/26/2016 0:00	10:34:55am	New	Sensor	07262016 - FSS Class 2.SSF
SU 1	0.57	38,422	396233.02	4566609.42	1287.68	1.40	0.80	Uncorrected	Pro 6H	7/26/2016 0:00	10:09:15am	New	Sensor	07262016 - FSS Class 2.SSF
SU 1	0.54	38,353	396236.08	4566611.16	1287.66	1.40	0.80	Uncorrected	Pro 6H	7/26/2016 0:00	10:10:49am	New	Sensor	07262016 - FSS Class 2.SSF
SU 1	0.54	38,346	396237.61	4566614.84	1287.585	1.30	0.70	Uncorrected	Pro 6H	7/26/2016 0:00	10:17:25am	New	Sensor	07262016 - FSS Class 2.SSF
SU 1	0.54	38,330	396236.49	4566612.23	1287.837	1.30	0.70	Uncorrected	Pro 6H	7/26/2016 0:00	10:12:51am	New	Sensor	07262016 - FSS Class 2.SSF
SU 1	0.54	38,329	396236.81	4566614.73	1288.036	1.30	0.70	Uncorrected	Pro 6H	7/26/2016 0:00	10:15:47am	New	Sensor	07262016 - FSS Class 2.SSF
SU 1	0.52	38,291	396234.5	4566611.63	1287.966	1.30	0.70	Uncorrected	Pro 6H	7/26/2016 0:00	10:11:52am	New	Sensor	07262016 - FSS Class 2.SSF
SU 1	0.52	38,276	396237.48	4566614.75	1288.512	1.30	0.70	Uncorrected	Pro 6H	7/26/2016 0:00	10:33:30am	New	Sensor	07262016 - FSS Class 2.SSF
SU 1	0.51	38,236	396236.05	4566614.77	1288.022	1.30	0.70	Uncorrected	Pro 6H	7/26/2016 0:00	10:15:46am	New	Sensor	07262016 - FSS Class 2.SSF
SU 1	0.5	38,226	396236.36	4566614.88	1287.806	1.30	0.70	Uncorrected	Pro 6H	7/26/2016 0:00	10:17:16am	New	Sensor	07262016 - FSS Class 2.SSF
SU 1	0.5	38,221	396235.9	4566616.35	1287.746	1.30	0.70	Uncorrected	Pro 6H	7/26/2016 0:00	10:18:17am	New	Sensor	07262016 - FSS Class 2.SSF
SU 1	0.48	38,172	396232.6	4566609.22	1287.749	1.40	0.80	Uncorrected	Pro 6H	7/26/2016 0:00	10:08:43am	New	Sensor	07262016 - FSS Class 2.SSF
SU 1	0.48	38,149	396234.86	4566611	1287.94	1.30	0.70	Uncorrected	Pro 6H	7/26/2016 0:00	10:11:49am	New	Sensor	07262016 - FSS Class 2.SSF
SU 1	0.47	38,136	396236.49	4566613.45	1287.932	1.30	0.70	Uncorrected	Pro 6H	7/26/2016 0:00	10:16:12am	New	Sensor	07262016 - FSS Class 2.SSF
SU 1	0.47	38,125	396237.64	4566617.66	1288.307	1.30	0.70	Uncorrected	Pro 6H	7/26/2016 0:00	10:20:15am	New	Sensor	07262016 - FSS Class 2.SSF
SU 1	0.47	38,124	396237.2	4566615.82	1287.671	1.30	0.70	Uncorrected	Pro 6H	7/26/2016 0:00	10:18:14am	New	Sensor	07262016 - FSS Class 2.SSF
SU 1	0.45	38,078	396236.28	4566612.38	1287.776	1.30	0.70	Uncorrected	Pro 6H	7/26/2016 0:00	10:12:24am	New	Sensor	07262016 - FSS Class 2.SSF
SU 1	0.45	38,077	396232.82	4566609.21	1287.269	1.40	0.80	Uncorrected	Pro 6H	7/26/2016 0:00	10:10:00am	New	Sensor	07262016 - FSS Class 2.SSF
SU 1	0.45	38,055	396236.4	4566617.66	1287.677	1.50	0.90	Uncorrected	Pro 6H	7/26/2016 0:00	10:34:12am	New	Sensor	07262016 - FSS Class 2.SSF
SU 1	0.44	38,046	396237.98	4566617.93	1288.184	1.30	0.70	Uncorrected	Pro 6H	7/26/2016 0:00	10:19:23am	New	Sensor	07262016 - FSS Class 2.SSF
SU 1	0.44	38,028	396238.11	4566618.71	1287.723	1.50	0.90	Uncorrected	Pro 6H	7/26/2016 0:00	10:35:12am	New	Sensor	07262016 - FSS Class 2.SSF
SU 1	0.44	38,020	396235.66	4566610.31	1287.449	1.40	0.80	Uncorrected	Pro 6H	7/26/2016 0:00	10:09:51am	New	Sensor	07262016 - FSS Class 2.SSF
SU 1	0.42	37,980	396235.38	4566613.45	1287.932	1.30	0.70	Uncorrected	Pro 6H	7/26/2016 0:00	10:15:11am	New	Sensor	07262016 - FSS Class 2.SSF
SU 1	0.42	37,973	396236.22	4566617.55	1288.339	1.30	0.70	Uncorrected	Pro 6H	7/26/2016 0:00	10:19:50am	New	Sensor	07262016 - FSS Class 2.SSF
SU 1	0.41	37,954	396235.42	4566612.18	1288.018	1.30	0.70	Uncorrected	Pro 6H	7/26/2016 0:00	10:14:23am	New	Sensor	07262016 - FSS Class 2.SSF
SU 1	0.41	37,951	396235.27	4566612.49	1287.916	1.30	0.70	Uncorrected	Pro 6H	7/26/2016 0:00	10:12:58am	New	Sensor	07262016 - FSS Class 2.SSF
SU 1	0.41	37,932	396237.27	4566614.8	1287.849	1.30	0.70	Uncorrected	Pro 6H	7/26/2016 0:00	10:16:40am	New	Sensor	07262016 - FSS Class 2.SSF
SU 1	0.4	37,898	396236.2	4566615.37	1287.743	1.30	0.70	Uncorrected	Pro 6H	7/26/2016 0:00	10:17:52am	New	Sensor	07262016 - FSS Class 2.SSF
SU 1	0.4	37,895	396237.88	4566615.89	1287.662	1.30	0.70	Uncorrected	Pro 6H	7/26/2016 0:00	10:18:13am	New	Sensor	07262016 - FSS Class 2.SSF
SU 1	0.39	37,890	396233.81	4566609.52	1287.622	1.40	0.80	Uncorrected	Pro 6H	7/26/2016 0:00	10:09:14am	New	Sensor	07262016 - FSS Class 2.SSF
SU 1	0.38	37,847	396236.74	4566612.17	1287.787	1.30	0.70	Uncorrected	Pro 6H	7/26/2016 0:00	10:12:17am	New	Sensor	07262016 - FSS Class 2.SSF
SU 1	0.37	37,811	396235.83	4566614.93	1287.778	1.30	0.70	Uncorrected	Pro 6H	7/26/2016 0:00	10:17:50am	New	Sensor	07262016 - FSS Class 2.SSF
SU 1	0.37	37,800	396237.85	4566618.92	1287.72	1.50	0.90	Uncorrected	Pro 6H	7/26/2016 0:00	10:35:06am	New	Sensor	07262016 - FSS Class 2.SSF
SU 1	0.36	37,780	396237.33	4566613.79	1287.829	1.30	0.70	Uncorrected	Pro 6H	7/26/2016 0:00	10:15:16am	New	Sensor	07262016 - FSS Class 2.SSF
SU 1	0.35	37,757	396235.72	4566614.75	1287.888	1.30	0.70	Uncorrected	Pro 6H	7/26/2016 0:00	10:16:44am	New	Sensor	07262016 - FSS Class 2.SSF
SU 1	0.35	37,741	396235.95	4566616.6	1288.301	1.30	0.70	Uncorrected	Pro 6H	7/26/2016 0:00	10:18:44am	New	Sensor	07262016 - FSS Class 2.SSF
SU 1	0.34	37,725	396235.12	4566613.87	1287.956	1.30	0.70	Uncorrected	Pro 6H	7/26/2016 0:00	10:15:12am	New	Sensor	07262016 - FSS Class 2.SSF
SU 1	0.34	37,725	396235.81	4566617.01	1288.299	1.30	0.70	Uncorrected	Pro 6H	7/26/2016 0:00	10:18:45am	New	Sensor	07262016 - FSS Class 2.SSF
SU 1	0.34	37,719	396233.73	4566610.06	1287.536	1.40	0.80	Uncorrected	Pro 6H	7/26/2016 0:00	10:09:54am	New	Sensor	07262016 - FSS Class 2.SSF
SU 1	0.34	37,709	396233.43	4566609.2	1287.749	1.50	0.90	Uncorrected	Pro 6H	7/26/2016 0:00	10:34:25am	New	Sensor	07262016 - FSS Class 2.SSF

SU	Z-Score	CPM	Easting	Northing	MSL	PDOP	HDOP	CorrType	RcvrType	GPS_Date	GPS_Time	Update	FeatName	Datafile
SU 1	0.33	37,692	396237.51	4566614.56	1288.039	1.30	0.70	Uncorrected	Pro 6H	7/26/2016 0:00	10:15:48am	New	Sensor	07262016 - FSS Class 2.SSF
SU 1	0.33	37,687	396236.26	4566616.46	1288.268	1.30	0.70	Uncorrected	Pro 6H	7/26/2016 0:00	10:18:43am	New	Sensor	07262016 - FSS Class 2.SSF
SU 1	0.33	37,685	396236.03	4566616.09	1287.734	1.30	0.70	Uncorrected	Pro 6H	7/26/2016 0:00	10:18:16am	New	Sensor	07262016 - FSS Class 2.SSF
SU 1	0.32	37,662	396237.6	4566614.97	1287.648	1.30	0.70	Uncorrected	Pro 6H	7/26/2016 0:00	10:17:23am	New	Sensor	07262016 - FSS Class 2.SSF
SU 1	0.32	37,659	396234.1	4566611.16	1287.813	1.30	0.70	Uncorrected	Pro 6H	7/26/2016 0:00	10:11:19am	New	Sensor	07262016 - FSS Class 2.SSF
SU 1	0.32	37,652	396235.07	4566612.55	1288.075	1.30	0.70	Uncorrected	Pro 6H	7/26/2016 0:00	10:14:26am	New	Sensor	07262016 - FSS Class 2.SSF
SU 1	0.32	37,649	396237.07	4566617.46	1288.238	1.30	0.70	Uncorrected	Pro 6H	7/26/2016 0:00	10:19:17am	New	Sensor	07262016 - FSS Class 2.SSF
SU 1	0.31	37,642	396236.54	4566617.56	1288.215	1.30	0.70	Uncorrected	Pro 6H	7/26/2016 0:00	10:19:18am	New	Sensor	07262016 - FSS Class 2.SSF
SU 1	0.31	37,642	396236.8	4566613.25	1288.446	1.30	0.70	Uncorrected	Pro 6H	7/26/2016 0:00	10:33:32am	New	Sensor	07262016 - FSS Class 2.SSF
SU 1	0.31	37,641	396235.2	4566613.85	1287.708	1.50	0.90	Uncorrected	Pro 6H	7/26/2016 0:00	10:34:17am	New	Sensor	07262016 - FSS Class 2.SSF
SU 1	0.31	37,614	396235.91	4566613.5	1287.969	1.30	0.70	Uncorrected	Pro 6H	7/26/2016 0:00	10:16:13am	New	Sensor	07262016 - FSS Class 2.SSF
SU 1	0.31	37,614	396238.03	4566617.35	1288.228	1.30	0.70	Uncorrected	Pro 6H	7/26/2016 0:00	10:19:47am	New	Sensor	07262016 - FSS Class 2.SSF
SU 1	0.3	37,608	396237.61	4566614.8	1287.836	1.30	0.70	Uncorrected	Pro 6H	7/26/2016 0:00	10:16:39am	New	Sensor	07262016 - FSS Class 2.SSF
SU 1	0.3	37,593	396235.74	4566615.14	1287.789	1.30	0.70	Uncorrected	Pro 6H	7/26/2016 0:00	10:17:51am	New	Sensor	07262016 - FSS Class 2.SSF
SU 1	0.29	37,580	396238.31	4566619.33	1288.423	1.30	0.70	Uncorrected	Pro 6H	7/26/2016 0:00	10:29:27am	New	Sensor	07262016 - FSS Class 2.SSF
SU 1	0.29	37,575	396237.25	4566617.04	1288.275	1.30	0.70	Uncorrected	Pro 6H	7/26/2016 0:00	10:18:55am	New	Sensor	07262016 - FSS Class 2.SSF
SU 1	0.29	37,571	396232.8	4566609.71	1287.297	1.40	0.80	Uncorrected	Pro 6H	7/26/2016 0:00	10:09:57am	New	Sensor	07262016 - FSS Class 2.SSF
SU 1	0.29	37,570	396233.4	4566609.3	1287.757	1.40	0.80	Uncorrected	Pro 6H	7/26/2016 0:00	10:08:37am	New	Sensor	07262016 - FSS Class 2.SSF
SU 1	0.29	37,569	396234.93	4566612.56	1288.173	1.30	0.70	Uncorrected	Pro 6H	7/26/2016 0:00	10:14:25am	New	Sensor	07262016 - FSS Class 2.SSF
SU 1	0.29	37,557	396233.62	4566609.29	1287.766	1.50	0.90	Uncorrected	Pro 6H	7/26/2016 0:00	10:34:24am	New	Sensor	07262016 - FSS Class 2.SSF
SU 1	0.29	37,555	396237.54	4566616.33	1288.192	1.30	0.70	Uncorrected	Pro 6H	7/26/2016 0:00	10:18:41am	New	Sensor	07262016 - FSS Class 2.SSF
SU 1	0.28	37,528	396236.36	4566615.4	1287.718	1.30	0.70	Uncorrected	Pro 6H	7/26/2016 0:00	10:17:20am	New	Sensor	07262016 - FSS Class 2.SSF
SU 1	0.27	37,514	396237.02	4566616.03	1287.686	1.50	0.90	Uncorrected	Pro 6H	7/26/2016 0:00	10:34:06am	New	Sensor	07262016 - FSS Class 2.SSF
SU 1	0.26	37,487	396236.04	4566611.14	1287.993	1.30	0.70	Uncorrected	Pro 6H	7/26/2016 0:00	10:13:37am	New	Sensor	07262016 - FSS Class 2.SSF
SU 1	0.26	37,477	396236.02	4566612.4	1287.8	1.30	0.70	Uncorrected	Pro 6H	7/26/2016 0:00	10:12:59am	New	Sensor	07262016 - FSS Class 2.SSF
SU 1	0.25	37,457	396237.18	4566617.9	1288.294	1.30	0.70	Uncorrected	Pro 6H	7/26/2016 0:00	10:19:54am	New	Sensor	07262016 - FSS Class 2.SSF
SU 1	0.25	37,440	396237.88	4566618.94	1287.717	1.50	0.90	Uncorrected	Pro 6H	7/26/2016 0:00	10:35:07am	New	Sensor	07262016 - FSS Class 2.SSF
SU 1	0.24	37,398	396236.11	4566611.15	1287.651	1.40	0.80	Uncorrected	Pro 6H	7/26/2016 0:00	10:10:50am	New	Sensor	07262016 - FSS Class 2.SSF
SU 1	0.22	37,355	396235.96	4566611.34	1287.75	1.30	0.70	Uncorrected	Pro 6H	7/26/2016 0:00	10:11:22am	New	Sensor	07262016 - FSS Class 2.SSF
SU 1	0.22	37,353	396233.23	4566609.49	1287.701	1.40	0.80	Uncorrected	Pro 6H	7/26/2016 0:00	10:08:44am	New	Sensor	07262016 - FSS Class 2.SSF
SU 1	0.21	37,328	396234.7	4566611.74	1287.751	1.50	0.90	Uncorrected	Pro 6H	7/26/2016 0:00	10:34:20am	New	Sensor	07262016 - FSS Class 2.SSF
SU 1	0.21	37,316	396236.37	4566613.21	1287.914	1.30	0.70	Uncorrected	Pro 6H	7/26/2016 0:00	10:15:09am	New	Sensor	07262016 - FSS Class 2.SSF
SU 1	0.2	37,286	396237.86	4566617.43	1288.377	1.30	0.70	Uncorrected	Pro 6H	7/26/2016 0:00	10:29:24am	New	Sensor	07262016 - FSS Class 2.SSF
SU 1	0.2	37,272	396237.42	4566617.68	1287.698	1.50	0.90	Uncorrected	Pro 6H	7/26/2016 0:00	10:34:08am	New	Sensor	07262016 - FSS Class 2.SSF
SU 1	0.19	37,269	396235.27	4566612.08	1288.034	1.30	0.70	Uncorrected	Pro 6H	7/26/2016 0:00	10:14:17am	New	Sensor	07262016 - FSS Class 2.SSF
SU 1	0.19	37,246	396235.99	4566616.12	1287.682	1.50	0.90	Uncorrected	Pro 6H	7/26/2016 0:00	10:34:14am	New	Sensor	07262016 - FSS Class 2.SSF
SU 1	0.19	37,241	396235.35	4566613.88	1288.006	1.30	0.70	Uncorrected	Pro 6H	7/26/2016 0:00	10:16:15am	New	Sensor	07262016 - FSS Class 2.SSF
SU 1	0.18	37,218	396236.34	4566617.78	1287.692	1.50	0.90	Uncorrected	Pro 6H	7/26/2016 0:00	10:34:59am	New	Sensor	07262016 - FSS Class 2.SSF
SU 1	0.18	37,211	396235.52	4566614.2	1287.972	1.30	0.70	Uncorrected	Pro 6H	7/26/2016 0:00	10:15:42am	New	Sensor	07262016 - FSS Class 2.SSF
SU 1	0.17	37,202	396235.07	4566611.74	1287.948	1.30	0.70	Uncorrected	Pro 6H	7/26/2016 0:00	10:11:53am	New	Sensor	07262016 - FSS Class 2.SSF
SU 1	0.17	37,200	396237.98	4566619.08	1287.73	1.50	0.90	Uncorrected	Pro 6H	7/26/2016 0:00	10:35:05am	New	Sensor	07262016 - FSS Class 2.SSF
SU 1	0.17	37,197	396236.44	4566617.69	1288.323	1.30	0.70	Uncorrected	Pro 6H	7/26/2016 0:00	10:20:17am	New	Sensor	07262016 - FSS Class 2.SSF
SU 1	0.16	37,161	396237.16	4566612.46	1287.776	1.30	0.70	Uncorrected	Pro 6H	7/26/2016 0:00	10:12:50am	New	Sensor	07262016 - FSS Class 2.SSF
SU 1	0.16	37,149	396232.71	4566609.78	1287.287	1.40	0.80	Uncorrected	Pro 6H	7/26/2016 0:00	10:09:55am	New	Sensor	07262016 - FSS Class 2.SSF
SU 1	0.15	37,139	396236.58	4566617.24	1288.31	1.30	0.70	Uncorrected	Pro 6H	7/26/2016 0:00	10:18:54am	New	Sensor	07262016 - FSS Class 2.SSF
SU 1	0.15	37,127	396236.19	4566614.91	1287.761	1.30	0.70	Uncorrected	Pro 6H	7/26/2016 0:00	10:17:49am	New	Sensor	07262016 - FSS Class 2.SSF
SU 1	0.15	37,120	396234.88	4566609.98	1287.543	1.40	0.80	Uncorrected	Pro 6H	7/26/2016 0:00	10:10:08am	New	Sensor	07262016 - FSS Class 2.SSF
SU 1	0.15	37,116	396234.29	4566610.17	1287.494	1.40	0.80	Uncorrected	Pro 6H	7/26/2016 0:00	10:09:53am	New	Sensor	07262016 - FSS Class 2.SSF
SU 1	0.14	37,101	396236.55	4566615.94	1287.695	1.30	0.70	Uncorrected	Pro 6H	7/26/2016 0:00	10:18:15am	New	Sensor	07262016 - FSS Class 2.SSF
SU 1	0.14	37,100	396235.03	4566613.11	1287.756	1.50	0.90	Uncorrected	Pro 6H	7/26/2016 0:00	10:34:18am	New	Sensor	07262016 - FSS Class 2.SSF
SU 1	0.13	37,068	396237.98	4566618.5	1288.29	1.30	0.70	Uncorrected	Pro 6H	7/26/2016 0:00	10:20:41am	New	Sensor	07262016 - FSS Class 2.SSF
SU 1	0.13	37,053	396236.74	4566617.57	1288.335	1.30	0.70	Uncorrected	Pro 6H	7/26/2016 0:00	10:19:49am	New	Sensor	07262016 - FSS Class 2.SSF

SU	Z-Score	CPM	Easting	Northing	MSL	PDOP	HDOP	CorrType	RcvrType	GPS_Date	GPS_Time	Update	FeatName	Datafile
SU 1	0.12	37,032	396238.04	4566618.8	1287.755	1.50	0.90	Uncorrected	Pro 6H	7/26/2016 0:00	10:35:11am	New	Sensor	07262016 - FSS Class 2.SSF
SU 1	0.12	37,022	396233.71	4566609.38	1287.653	1.40	0.80	Uncorrected	Pro 6H	7/26/2016 0:00	10:10:02am	New	Sensor	07262016 - FSS Class 2.SSF
SU 1	0.11	37,008	396234.18	4566610.67	1287.623	1.40	0.80	Uncorrected	Pro 6H	7/26/2016 0:00	10:10:44am	New	Sensor	07262016 - FSS Class 2.SSF
SU 1	0.1	36,985	396237.65	4566614.83	1287.584	1.30	0.70	Uncorrected	Pro 6H	7/26/2016 0:00	10:17:24am	New	Sensor	07262016 - FSS Class 2.SSF
SU 1	0.09	36,958	396236.05	4566617.39	1288.336	1.30	0.70	Uncorrected	Pro 6H	7/26/2016 0:00	10:18:53am	New	Sensor	07262016 - FSS Class 2.SSF
SU 1	0.08	36,909	396236.89	4566612.33	1287.753	1.30	0.70	Uncorrected	Pro 6H	7/26/2016 0:00	10:13:00am	New	Sensor	07262016 - FSS Class 2.SSF
SU 1	0.08	36,907	396235.75	4566614.39	1287.783	1.30	0.70	Uncorrected	Pro 6H	7/26/2016 0:00	10:15:40am	New	Sensor	07262016 - FSS Class 2.SSF
SU 1	0.08	36,904	396234.63	4566610.88	1287.989	1.30	0.70	Uncorrected	Pro 6H	7/26/2016 0:00	10:13:40am	New	Sensor	07262016 - FSS Class 2.SSF
SU 1	0.07	36,891	396236.28	4566611	1287.53	1.40	0.80	Uncorrected	Pro 6H	7/26/2016 0:00	10:10:40am	New	Sensor	07262016 - FSS Class 2.SSF
SU 1	0.07	36,878	396235.16	4566612.37	1288.113	1.30	0.70	Uncorrected	Pro 6H	7/26/2016 0:00	10:14:24am	New	Sensor	07262016 - FSS Class 2.SSF
SU 1	0.07	36,873	396236.83	4566611.99	1287.898	1.30	0.70	Uncorrected	Pro 6H	7/26/2016 0:00	10:13:45am	New	Sensor	07262016 - FSS Class 2.SSF
SU 1	0.07	36,867	396236.96	4566614.93	1287.757	1.30	0.70	Uncorrected	Pro 6H	7/26/2016 0:00	10:17:15am	New	Sensor	07262016 - FSS Class 2.SSF
SU 1	0.06	36,861	396235.09	4566612.46	1287.863	1.30	0.70	Uncorrected	Pro 6H	7/26/2016 0:00	10:14:14am	New	Sensor	07262016 - FSS Class 2.SSF
SU 1	0.06	36,859	396236.17	4566615.01	1287.856	1.30	0.70	Uncorrected	Pro 6H	7/26/2016 0:00	10:16:45am	New	Sensor	07262016 - FSS Class 2.SSF
SU 1	0.06	36,852	396235.55	4566610.98	1287.525	1.40	0.80	Uncorrected	Pro 6H	7/26/2016 0:00	10:10:41am	New	Sensor	07262016 - FSS Class 2.SSF
SU 1	0.06	36,850	396234.59	4566609.32	1288.021	1.50	0.90	Uncorrected	Pro 6H	7/26/2016 0:00	10:33:57am	New	Sensor	07262016 - FSS Class 2.SSF
SU 1	0.06	36,844	396234.24	4566612.25	1287.751	1.50	0.90	Uncorrected	Pro 6H	7/26/2016 0:00	10:34:51am	New	Sensor	07262016 - FSS Class 2.SSF
SU 1	0.06	36,841	396235.9	4566612.93	1287.804	1.50	0.90	Uncorrected	Pro 6H	7/26/2016 0:00	10:34:02am	New	Sensor	07262016 - FSS Class 2.SSF
SU 1	0.06	36,839	396235.8	4566613.23	1287.929	1.30	0.70	Uncorrected	Pro 6H	7/26/2016 0:00	10:15:10am	New	Sensor	07262016 - FSS Class 2.SSF
SU 1	0.05	36,807	396231.91	4566609.21	1287.836	1.50	0.90	Uncorrected	Pro 6H	7/26/2016 0:00	10:34:46am	New	Sensor	07262016 - FSS Class 2.SSF
SU 1	0.04	36,795	396234.26	4566610.6	1287.596	1.40	0.80	Uncorrected	Pro 6H	7/26/2016 0:00	10:10:43am	New	Sensor	07262016 - FSS Class 2.SSF
SU 1	0.04	36,788	396236.84	4566615	1287.724	1.30	0.70	Uncorrected	Pro 6H	7/26/2016 0:00	10:17:48am	New	Sensor	07262016 - FSS Class 2.SSF
SU 1	0.03	36,763	396237.71	4566615.44	1287.709	1.30	0.70	Uncorrected	Pro 6H	7/26/2016 0:00	10:17:54am	New	Sensor	07262016 - FSS Class 2.SSF
SU 1	0.03	36,745	396237.47	4566614.11	1287.824	1.30	0.70	Uncorrected	Pro 6H	7/26/2016 0:00	10:15:37am	New	Sensor	07262016 - FSS Class 2.SSF
SU 1	0.03	36,745	396238.16	4566619.07	1288.241	1.30	0.70	Uncorrected	Pro 6H	7/26/2016 0:00	10:20:46am	New	Sensor	07262016 - FSS Class 2.SSF
SU 1	0.01	36,706	396235.53	4566611.43	1287.668	1.30	0.70	Uncorrected	Pro 6H	7/26/2016 0:00	10:11:16am	New	Sensor	07262016 - FSS Class 2.SSF
SU 1	0.01	36,700	396235.69	4566610	1287.557	1.40	0.80	Uncorrected	Pro 6H	7/26/2016 0:00	10:10:09am	New	Sensor	07262016 - FSS Class 2.SSF
SU 1	0.01	36,693	396237.89	4566616.9	1288.211	1.30	0.70	Uncorrected	Pro 6H	7/26/2016 0:00	10:18:56am	New	Sensor	07262016 - FSS Class 2.SSF
SU 1	0.01	36,692	396235.21	4566611.4	1287.63	1.40	0.80	Uncorrected	Pro 6H	7/26/2016 0:00	10:10:47am	New	Sensor	07262016 - FSS Class 2.SSF
SU 1	0.01	36,690	396235.6	4566611.74	1287.916	1.30	0.70	Uncorrected	Pro 6H	7/26/2016 0:00	10:11:54am	New	Sensor	07262016 - FSS Class 2.SSF
SU 1	0.01	36,687	396235.11	4566612.52	1287.791	1.30	0.70	Uncorrected	Pro 6H	7/26/2016 0:00	10:14:13am	New	Sensor	07262016 - FSS Class 2.SSF
SU 1	0.01	36,682	396232.59	4566609.59	1287.793	1.50	0.90	Uncorrected	Pro 6H	7/26/2016 0:00	10:34:47am	New	Sensor	07262016 - FSS Class 2.SSF
SU 1	0	36,676	396235.61	4566611.12	1287.865	1.30	0.70	Uncorrected	Pro 6H	7/26/2016 0:00	10:11:48am	New	Sensor	07262016 - FSS Class 2.SSF
SU 1	0	36,665	396236.15	4566611.13	1287.866	1.30	0.70	Uncorrected	Pro 6H	7/26/2016 0:00	10:11:47am	New	Sensor	07262016 - FSS Class 2.SSF
SU 1	0	36,654	396237.01	4566615.47	1287.72	1.30	0.70	Uncorrected	Pro 6H	7/26/2016 0:00	10:17:53am	New	Sensor	07262016 - FSS Class 2.SSF
SU 1	-0.01	36,647	396235.52	4566614.16	1287.886	1.30	0.70	Uncorrected	Pro 6H	7/26/2016 0:00	10:15:41am	New	Sensor	07262016 - FSS Class 2.SSF
SU 1	-0.01	36,633	396235.66	4566612.44	1287.877	1.30	0.70	Uncorrected	Pro 6H	7/26/2016 0:00	10:12:23am	New	Sensor	07262016 - FSS Class 2.SSF
SU 1	-0.02	36,616	396238.35	4566619.47	1288.262	1.30	0.70	Uncorrected	Pro 6H	7/26/2016 0:00	10:22:40am	New	Sensor	07262016 - FSS Class 2.SSF
SU 1	-0.02	36,590	396233.96	4566609.6	1287.734	1.50	0.90	Uncorrected	Pro 6H	7/26/2016 0:00	10:34:23am	New	Sensor	07262016 - FSS Class 2.SSF
SU 1	-0.03	36,569	396237.71	4566617.97	1288.231	1.30	0.70	Uncorrected	Pro 6H	7/26/2016 0:00	10:20:21am	New	Sensor	07262016 - FSS Class 2.SSF
SU 1	-0.03	36,565	396235.6	4566614.57	1287.738	1.50	0.90	Uncorrected	Pro 6H	7/26/2016 0:00	10:34:16am	New	Sensor	07262016 - FSS Class 2.SSF
SU 1	-0.03	36,560	396237.89	4566618.61	1288.381	1.30	0.70	Uncorrected	Pro 6H	7/26/2016 0:00	10:29:26am	New	Sensor	07262016 - FSS Class 2.SSF
SU 1	-0.04	36,555	396236.24	4566616.52	1287.705	1.30	0.70	Uncorrected	Pro 6H	7/26/2016 0:00	10:18:18am	New	Sensor	07262016 - FSS Class 2.SSF
SU 1	-0.04	36,543	396236.21	4566616.82	1287.69	1.50	0.90	Uncorrected	Pro 6H	7/26/2016 0:00	10:34:13am	New	Sensor	07262016 - FSS Class 2.SSF
SU 1	-0.04	36,527	396232.34	4566609.58	1286.92	1.40	0.80	Uncorrected	Pro 6H	7/26/2016 0:00	10:09:56am	New	Sensor	07262016 - FSS Class 2.SSF
SU 1	-0.05	36,496	396234.79	4566611.87	1287.915	1.30	0.70	Uncorrected	Pro 6H	7/26/2016 0:00	10:12:56am	New	Sensor	07262016 - FSS Class 2.SSF
SU 1	-0.06	36,468	396235.36	4566612.31	1287.971	1.30	0.70	Uncorrected	Pro 6H	7/26/2016 0:00	10:14:12am	New	Sensor	07262016 - FSS Class 2.SSF
SU 1	-0.07	36,461	396235.78	4566615.38	1287.69	1.50	0.90	Uncorrected	Pro 6H	7/26/2016 0:00	10:34:15am	New	Sensor	07262016 - FSS Class 2.SSF
SU 1	-0.07	36,454	396236.88	4566615.03	1287.826	1.30	0.70	Uncorrected	Pro 6H	7/26/2016 0:00	10:16:46am	New	Sensor	07262016 - FSS Class 2.SSF
SU 1	-0.07	36,447	396237.02	4566612.42	1287.858	1.30	0.70	Uncorrected	Pro 6H	7/26/2016 0:00	10:14:07am	New	Sensor	07262016 - FSS Class 2.SSF
SU 1	-0.07	36,439	396237.48	4566616.6	1287.746	1.30	0.70	Uncorrected	Pro 6H	7/26/2016 0:00	10:18:20am	New	Sensor	07262016 - FSS Class 2.SSF
SU 1	-0.07	36,435	396235.38	4566612.26	1287.978	1.30	0.70	Uncorrected	Pro 6H	7/26/2016 0:00	10:14:11am	New	Sensor	07262016 - FSS Class 2.SSF

SU	Z-Score	CPM	Easting	Northing	MSL	PDOP	HDOP	CorrType	RcvrType	GPS_Date	GPS_Time	Update	FeatName	Datafile
SU 1	-0.07	36,431	396235.36	4566613.97	1287.912	1.30	0.70	Uncorrected	Pro 6H	7/26/2016 0:00	10:15:13am	New	Sensor	07262016 - FSS Class 2.SSF
SU 1	-0.08	36,405	396233.86	4566610.05	1287.3	1.40	0.80	Uncorrected	Pro 6H	7/26/2016 0:00	10:10:03am	New	Sensor	07262016 - FSS Class 2.SSF
SU 1	-0.09	36,377	396235.29	4566612.35	1288.045	1.30	0.70	Uncorrected	Pro 6H	7/26/2016 0:00	10:14:18am	New	Sensor	07262016 - FSS Class 2.SSF
SU 1	-0.1	36,366	396236.83	4566614.34	1287.862	1.30	0.70	Uncorrected	Pro 6H	7/26/2016 0:00	10:15:38am	New	Sensor	07262016 - FSS Class 2.SSF
SU 1	-0.1	36,358	396235.89	4566612.23	1287.93	1.30	0.70	Uncorrected	Pro 6H	7/26/2016 0:00	10:14:09am	New	Sensor	07262016 - FSS Class 2.SSF
SU 1	-0.1	36,357	396237.4	4566618.63	1288.335	1.30	0.70	Uncorrected	Pro 6H	7/26/2016 0:00	10:20:42am	New	Sensor	07262016 - FSS Class 2.SSF
SU 1	-0.1	36,344	396238.04	4566617.63	1288.321	1.30	0.70	Uncorrected	Pro 6H	7/26/2016 0:00	10:29:23am	New	Sensor	07262016 - FSS Class 2.SSF
SU 1	-0.11	36,315	396236.16	4566617.29	1287.717	1.50	0.90	Uncorrected	Pro 6H	7/26/2016 0:00	10:34:58am	New	Sensor	07262016 - FSS Class 2.SSF
SU 1	-0.12	36,300	396237.94	4566618.83	1287.741	1.50	0.90	Uncorrected	Pro 6H	7/26/2016 0:00	10:35:08am	New	Sensor	07262016 - FSS Class 2.SSF
SU 1	-0.12	36,296	396236.57	4566615.46	1287.72	1.50	0.90	Uncorrected	Pro 6H	7/26/2016 0:00	10:34:05am	New	Sensor	07262016 - FSS Class 2.SSF
SU 1	-0.12	36,290	396237.47	4566615.11	1287.682	1.30	0.70	Uncorrected	Pro 6H	7/26/2016 0:00	10:17:22am	New	Sensor	07262016 - FSS Class 2.SSF
SU 1	-0.12	36,278	396235.06	4566611.9	1288.013	1.30	0.70	Uncorrected	Pro 6H	7/26/2016 0:00	10:14:16am	New	Sensor	07262016 - FSS Class 2.SSF
SU 1	-0.13	36,266	396237.04	4566613.38	1287.911	1.30	0.70	Uncorrected	Pro 6H	7/26/2016 0:00	10:16:11am	New	Sensor	07262016 - FSS Class 2.SSF
SU 1	-0.13	36,263	396235.75	4566612.54	1287.939	1.30	0.70	Uncorrected	Pro 6H	7/26/2016 0:00	10:14:27am	New	Sensor	07262016 - FSS Class 2.SSF
SU 1	-0.13	36,255	396235.28	4566614.93	1288.081	1.30	0.70	Uncorrected	Pro 6H	7/26/2016 0:00	10:15:44am	New	Sensor	07262016 - FSS Class 2.SSF
SU 1	-0.14	36,221	396233.73	4566609.77	1287.456	1.40	0.80	Uncorrected	Pro 6H	7/26/2016 0:00	10:10:04am	New	Sensor	07262016 - FSS Class 2.SSF
SU 1	-0.15	36,212	396234.3	4566610.94	1287.666	1.50	0.90	Uncorrected	Pro 6H	7/26/2016 0:00	10:34:21am	New	Sensor	07262016 - FSS Class 2.SSF
SU 1	-0.15	36,203	396237.78	4566614.77	1287.747	1.30	0.70	Uncorrected	Pro 6H	7/26/2016 0:00	10:16:47am	New	Sensor	07262016 - FSS Class 2.SSF
SU 1	-0.15	36,196	396234.57	4566611.19	1287.973	1.30	0.70	Uncorrected	Pro 6H	7/26/2016 0:00	10:13:41am	New	Sensor	07262016 - FSS Class 2.SSF
SU 1	-0.15	36,189	396235.76	4566614.74	1287.915	1.30	0.70	Uncorrected	Pro 6H	7/26/2016 0:00	10:16:43am	New	Sensor	07262016 - FSS Class 2.SSF
SU 1	-0.15	36,184	396235.23	4566612.32	1288.051	1.30	0.70	Uncorrected	Pro 6H	7/26/2016 0:00	10:14:19am	New	Sensor	07262016 - FSS Class 2.SSF
SU 1	-0.15	36,183	396234.87	4566610.92	1287.547	1.40	0.80	Uncorrected	Pro 6H	7/26/2016 0:00	10:10:42am	New	Sensor	07262016 - FSS Class 2.SSF
SU 1	-0.16	36,178	396234.88	4566611.92	1287.945	1.30	0.70	Uncorrected	Pro 6H	7/26/2016 0:00	10:12:21am	New	Sensor	07262016 - FSS Class 2.SSF
SU 1	-0.16	36,167	396235.86	4566613.93	1287.869	1.30	0.70	Uncorrected	Pro 6H	7/26/2016 0:00	10:15:14am	New	Sensor	07262016 - FSS Class 2.SSF
SU 1	-0.16	36,163	396235.39	4566613.63	1288.003	1.30	0.70	Uncorrected	Pro 6H	7/26/2016 0:00	10:16:14am	New	Sensor	07262016 - FSS Class 2.SSF
SU 1	-0.16	36,162	396234.16	4566611.08	1287.626	1.40	0.80	Uncorrected	Pro 6H	7/26/2016 0:00	10:10:45am	New	Sensor	07262016 - FSS Class 2.SSF
SU 1	-0.16	36,151	396236.32	4566614.18	1287.928	1.30	0.70	Uncorrected	Pro 6H	7/26/2016 0:00	10:15:39am	New	Sensor	07262016 - FSS Class 2.SSF
SU 1	-0.18	36,106	396235.82	4566614.94	1287.817	1.30	0.70	Uncorrected	Pro 6H	7/26/2016 0:00	10:17:17am	New	Sensor	07262016 - FSS Class 2.SSF
SU 1	-0.19	36,075	396234.24	4566609.45	1287.496	1.40	0.80	Uncorrected	Pro 6H	7/26/2016 0:00	10:09:27am	New	Sensor	07262016 - FSS Class 2.SSF
SU 1	-0.2	36,051	396233.93	4566609.86	1287.616	1.40	0.80	Uncorrected	Pro 6H	7/26/2016 0:00	10:10:06am	New	Sensor	07262016 - FSS Class 2.SSF
SU 1	-0.2	36,039	396234.23	4566609.42	1287.678	1.40	0.80	Uncorrected	Pro 6H	7/26/2016 0:00	10:08:36am	New	Sensor	07262016 - FSS Class 2.SSF
SU 1	-0.21	36,014	396235.16	4566612.36	1287.976	1.30	0.70	Uncorrected	Pro 6H	7/26/2016 0:00	10:12:22am	New	Sensor	07262016 - FSS Class 2.SSF
SU 1	-0.21	36,002	396234.89	4566609.91	1287.881	1.50	0.90	Uncorrected	Pro 6H	7/26/2016 0:00	10:33:58am	New	Sensor	07262016 - FSS Class 2.SSF
SU 1	-0.21	35,999	396234.56	4566609.64	1287.576	1.40	0.80	Uncorrected	Pro 6H	7/26/2016 0:00	10:09:13am	New	Sensor	07262016 - FSS Class 2.SSF
SU 1	-0.22	35,992	396236.4	4566612.23	1287.931	1.30	0.70	Uncorrected	Pro 6H	7/26/2016 0:00	10:14:08am	New	Sensor	07262016 - FSS Class 2.SSF
SU 1	-0.23	35,940	396236.09	4566613.83	1287.711	1.50	0.90	Uncorrected	Pro 6H	7/26/2016 0:00	10:34:03am	New	Sensor	07262016 - FSS Class 2.SSF
SU 1	-0.24	35,933	396235.82	4566611.24	1287.643	1.40	0.80	Uncorrected	Pro 6H	7/26/2016 0:00	10:10:48am	New	Sensor	07262016 - FSS Class 2.SSF
SU 1	-0.24	35,915	396235.12	4566612.05	1287.993	1.30	0.70	Uncorrected	Pro 6H	7/26/2016 0:00	10:14:15am	New	Sensor	07262016 - FSS Class 2.SSF
SU 1	-0.25	35,893	396237.35	4566617.42	1288.296	1.30	0.70	Uncorrected	Pro 6H	7/26/2016 0:00	10:19:48am	New	Sensor	07262016 - FSS Class 2.SSF
SU 1	-0.25	35,873	396234.89	4566611.81	1287.937	1.30	0.70	Uncorrected	Pro 6H	7/26/2016 0:00	10:12:20am	New	Sensor	07262016 - FSS Class 2.SSF
SU 1	-0.26	35,866	396237.18	4566613.18	1287.898	1.30	0.70	Uncorrected	Pro 6H	7/26/2016 0:00	10:15:08am	New	Sensor	07262016 - FSS Class 2.SSF
SU 1	-0.26	35,858	396234.04	4566609.61	1287.597	1.40	0.80	Uncorrected	Pro 6H	7/26/2016 0:00	10:08:45am	New	Sensor	07262016 - FSS Class 2.SSF
SU 1	-0.27	35,831	396235.42	4566612.22	1288.043	1.30	0.70	Uncorrected	Pro 6H	7/26/2016 0:00	10:14:21am	New	Sensor	07262016 - FSS Class 2.SSF
SU 1	-0.27	35,828	396237.29	4566614.04	1287.876	1.30	0.70	Uncorrected	Pro 6H	7/26/2016 0:00	10:16:18am	New	Sensor	07262016 - FSS Class 2.SSF
SU 1	-0.28	35,806	396235.33	4566612.23	1288.045	1.30	0.70	Uncorrected	Pro 6H	7/26/2016 0:00	10:14:20am	New	Sensor	07262016 - FSS Class 2.SSF
SU 1	-0.28	35,781	396235.35	4566611.22	1287.778	1.30	0.70	Uncorrected	Pro 6H	7/26/2016 0:00	10:11:21am	New	Sensor	07262016 - FSS Class 2.SSF
SU 1	-0.29	35,775	396235.33	4566611.49	1287.833	1.50	0.90	Uncorrected	Pro 6H	7/26/2016 0:00	10:34:00am	New	Sensor	07262016 - FSS Class 2.SSF
SU 1	-0.29	35,772	396236.03	4566612.34	1287.865	1.30	0.70	Uncorrected	Pro 6H	7/26/2016 0:00	10:12:52am	New	Sensor	07262016 - FSS Class 2.SSF
SU 1	-0.29	35,769	396237.11	4566612.52	1287.919	1.30	0.70	Uncorrected	Pro 6H	7/26/2016 0:00	10:14:29am	New	Sensor	07262016 - FSS Class 2.SSF
SU 1	-0.29	35,764	396237.83	4566617.86	1288.24	1.30	0.70	Uncorrected	Pro 6H	7/26/2016 0:00	10:19:55am	New	Sensor	07262016 - FSS Class 2.SSF
SU 1	-0.3	35,716	396237.59	4566614.84	1287.645	1.30	0.70	Uncorrected	Pro 6H	7/26/2016 0:00	10:17:26am	New	Sensor	07262016 - FSS Class 2.SSF
SU 1	-0.31	35,712	396233.7	4566610.93	1287.685	1.50	0.90	Uncorrected	Pro 6H	7/26/2016 0:00	10:34:49am	New	Sensor	07262016 - FSS Class 2.SSF

SU	Z-Score	CPM	Easting	Northing	MSL	PDOP	HDOP	CorrType	RcvrType	GPS_Date	GPS_Time	Update	FeatName	Datafile
SU 1	-0.31	35,709	396236.12	4566611.15	1287.567	1.40	0.80	Uncorrected	Pro 6H	7/26/2016 0:00	10:10:52am	New	Sensor	07262016 - FSS Class 2.SSF
SU 1	-0.32	35,672	396236.54	4566614.11	1287.882	1.30	0.70	Uncorrected	Pro 6H	7/26/2016 0:00	10:16:17am	New	Sensor	07262016 - FSS Class 2.SSF
SU 1	-0.32	35,668	396236.18	4566611.8	1287.937	1.30	0.70	Uncorrected	Pro 6H	7/26/2016 0:00	10:13:44am	New	Sensor	07262016 - FSS Class 2.SSF
SU 1	-0.33	35,626	396237.59	4566613.32	1287.927	1.30	0.70	Uncorrected	Pro 6H	7/26/2016 0:00	10:16:10am	New	Sensor	07262016 - FSS Class 2.SSF
SU 1	-0.34	35,603	396234.11	4566610.3	1287.684	1.50	0.90	Uncorrected	Pro 6H	7/26/2016 0:00	10:34:22am	New	Sensor	07262016 - FSS Class 2.SSF
SU 1	-0.35	35,585	396234.7	4566612.03	1287.905	1.30	0.70	Uncorrected	Pro 6H	7/26/2016 0:00	10:12:55am	New	Sensor	07262016 - FSS Class 2.SSF
SU 1	-0.37	35,512	396236.36	4566611.71	1287.806	1.30	0.70	Uncorrected	Pro 6H	7/26/2016 0:00	10:11:55am	New	Sensor	07262016 - FSS Class 2.SSF
SU 1	-0.39	35,457	396235.66	4566611.75	1287.988	1.30	0.70	Uncorrected	Pro 6H	7/26/2016 0:00	10:13:43am	New	Sensor	07262016 - FSS Class 2.SSF
SU 1	-0.39	35,444	396234.24	4566611.45	1287.961	1.30	0.70	Uncorrected	Pro 6H	7/26/2016 0:00	10:11:51am	New	Sensor	07262016 - FSS Class 2.SSF
SU 1	-0.4	35,431	396234.63	4566612.82	1287.711	1.50	0.90	Uncorrected	Pro 6H	7/26/2016 0:00	10:34:52am	New	Sensor	07262016 - FSS Class 2.SSF
SU 1	-0.41	35,398	396235.35	4566609.81	1287.526	1.40	0.80	Uncorrected	Pro 6H	7/26/2016 0:00	10:09:12am	New	Sensor	07262016 - FSS Class 2.SSF
SU 1	-0.41	35,396	396237.02	4566618.15	1288.315	1.30	0.70	Uncorrected	Pro 6H	7/26/2016 0:00	10:20:20am	New	Sensor	07262016 - FSS Class 2.SSF
SU 1	-0.42	35,361	396237.69	4566617.95	1288.368	1.30	0.70	Uncorrected	Pro 6H	7/26/2016 0:00	10:29:25am	New	Sensor	07262016 - FSS Class 2.SSF
SU 1	-0.42	35,359	396237.86	4566614.87	1287.685	1.30	0.70	Uncorrected	Pro 6H	7/26/2016 0:00	10:17:27am	New	Sensor	07262016 - FSS Class 2.SSF
SU 1	-0.42	35,344	396236.12	4566611.35	1287.584	1.30	0.70	Uncorrected	Pro 6H	7/26/2016 0:00	10:11:15am	New	Sensor	07262016 - FSS Class 2.SSF
SU 1	-0.43	35,340	396233.39	4566609.25	1287.52	1.40	0.80	Uncorrected	Pro 6H	7/26/2016 0:00	10:09:26am	New	Sensor	07262016 - FSS Class 2.SSF
SU 1	-0.44	35,298	396234.21	4566611.66	1287.719	1.50	0.90	Uncorrected	Pro 6H	7/26/2016 0:00	10:34:50am	New	Sensor	07262016 - FSS Class 2.SSF
SU 1	-0.48	35,178	396234.84	4566610.87	1287.975	1.30	0.70	Uncorrected	Pro 6H	7/26/2016 0:00	10:13:39am	New	Sensor	07262016 - FSS Class 2.SSF
SU 1	-0.48	35,178	396235.44	4566612.26	1288.039	1.30	0.70	Uncorrected	Pro 6H	7/26/2016 0:00	10:14:22am	New	Sensor	07262016 - FSS Class 2.SSF
SU 1	-0.49	35,133	396235.44	4566612.52	1287.915	1.30	0.70	Uncorrected	Pro 6H	7/26/2016 0:00	10:12:53am	New	Sensor	07262016 - FSS Class 2.SSF
SU 1	-0.52	35,043	396235.72	4566612.17	1287.811	1.50	0.90	Uncorrected	Pro 6H	7/26/2016 0:00	10:34:01am	New	Sensor	07262016 - FSS Class 2.SSF
SU 1	-0.54	34,998	396236.95	4566616.56	1287.69	1.30	0.70	Uncorrected	Pro 6H	7/26/2016 0:00	10:18:19am	New	Sensor	07262016 - FSS Class 2.SSF
SU 1	-0.54	34,978	396237.06	4566611.79	1287.783	1.30	0.70	Uncorrected	Pro 6H	7/26/2016 0:00	10:11:56am	New	Sensor	07262016 - FSS Class 2.SSF
SU 1	-0.55	34,956	396234.1	4566611.28	1287.793	1.30	0.70	Uncorrected	Pro 6H	7/26/2016 0:00	10:11:18am	New	Sensor	07262016 - FSS Class 2.SSF
SU 1	-0.55	34,939	396236.09	4566611.17	1287.627	1.40	0.80	Uncorrected	Pro 6H	7/26/2016 0:00	10:10:51am	New	Sensor	07262016 - FSS Class 2.SSF
SU 1	-0.59	34,826	396234.81	4566611.39	1287.748	1.30	0.70	Uncorrected	Pro 6H	7/26/2016 0:00	10:11:17am	New	Sensor	07262016 - FSS Class 2.SSF
SU 1	-0.6	34,810	396235.84	4566614.04	1287.944	1.30	0.70	Uncorrected	Pro 6H	7/26/2016 0:00	10:16:16am	New	Sensor	07262016 - FSS Class 2.SSF
SU 1	-0.61	34,764	396234.63	4566611.11	1287.795	1.30	0.70	Uncorrected	Pro 6H	7/26/2016 0:00	10:11:20am	New	Sensor	07262016 - FSS Class 2.SSF
SU 1	-0.62	34,740	396235.1	4566610.8	1287.803	1.50	0.90	Uncorrected	Pro 6H	7/26/2016 0:00	10:33:59am	New	Sensor	07262016 - FSS Class 2.SSF
SU 1	-0.62	34,728	396237.99	4566618.84	1287.765	1.50	0.90	Uncorrected	Pro 6H	7/26/2016 0:00	10:35:10am	New	Sensor	07262016 - FSS Class 2.SSF
SU 1	-0.63	34,690	396234.52	4566611.28	1287.638	1.40	0.80	Uncorrected	Pro 6H	7/26/2016 0:00	10:10:46am	New	Sensor	07262016 - FSS Class 2.SSF
SU 1	-0.66	34,619	396235.59	4566612.2	1287.957	1.30	0.70	Uncorrected	Pro 6H	7/26/2016 0:00	10:14:10am	New	Sensor	07262016 - FSS Class 2.SSF
SU 1	-0.68	34,564	396234.94	4566612.34	1287.941	1.30	0.70	Uncorrected	Pro 6H	7/26/2016 0:00	10:12:57am	New	Sensor	07262016 - FSS Class 2.SSF
SU 1	-0.69	34,511	396235.43	4566611.05	1287.962	1.30	0.70	Uncorrected	Pro 6H	7/26/2016 0:00	10:13:38am	New	Sensor	07262016 - FSS Class 2.SSF
SU 1	-0.7	34,497	396236.64	4566611.88	1288.5	1.30	0.70	Uncorrected	Pro 6H	7/26/2016 0:00	10:33:34am	New	Sensor	07262016 - FSS Class 2.SSF
SU 1	-0.7	34,478	396235.02	4566609.5	1287.668	1.40	0.80	Uncorrected	Pro 6H	7/26/2016 0:00	10:08:35am	New	Sensor	07262016 - FSS Class 2.SSF
SU 1	-0.74	34,362	396234.3	4566610.02	1287.592	1.40	0.80	Uncorrected	Pro 6H	7/26/2016 0:00	10:10:07am	New	Sensor	07262016 - FSS Class 2.SSF
SU 1	-0.75	34,343	396234.96	4566612.48	1287.894	1.30	0.70	Uncorrected	Pro 6H	7/26/2016 0:00	10:12:54am	New	Sensor	07262016 - FSS Class 2.SSF
SU 1	-0.77	34,275	396237.97	4566618.85	1287.757	1.50	0.90	Uncorrected	Pro 6H	7/26/2016 0:00	10:35:09am	New	Sensor	07262016 - FSS Class 2.SSF
SU 1	-0.8	34,189	396234.94	4566611.45	1287.935	1.30	0.70	Uncorrected	Pro 6H	7/26/2016 0:00	10:13:42am	New	Sensor	07262016 - FSS Class 2.SSF
SU 1	-0.8	34,173	396235.51	4566611.99	1287.878	1.30	0.70	Uncorrected	Pro 6H	7/26/2016 0:00	10:12:19am	New	Sensor	07262016 - FSS Class 2.SSF
SU 1	-0.94	33,744	396234.72	4566609.69	1287.564	1.40	0.80	Uncorrected	Pro 6H	7/26/2016 0:00	10:08:46am	New	Sensor	07262016 - FSS Class 2.SSF
SU 1	-0.94	33,744	396237.24	4566618.03	1288.214	1.30	0.70	Uncorrected	Pro 6H	7/26/2016 0:00	10:19:22am	New	Sensor	07262016 - FSS Class 2.SSF
SU 1	-1.63	31,604	396236.75	4566611.72	1288.495	1.30	0.70	Uncorrected	Pro 6H	7/26/2016 0:00	10:33:35am	New	Sensor	07262016 - FSS Class 2.SSF
SU 1	-2.03	30,347	396236.83	4566611.51	1288.43	1.30	0.70	Uncorrected	Pro 6H	7/26/2016 0:00	10:33:37am	New	Sensor	07262016 - FSS Class 2.SSF
SU 1	-2.04	30,311	396236.78	4566611.74	1288.481	1.30	0.70	Uncorrected	Pro 6H	7/26/2016 0:00	10:33:36am	New	Sensor	07262016 - FSS Class 2.SSF
SU 1	5.8	54,692	396198.49	4566656.69	1292.731	1.10	0.60	Uncorrected	Pro 6H	7/28/2016 0:00	07:38:53am	New	Sensor	07282016- Class 2.SSF
SU 1	5.28	53,095	396197.52	4566655.88	1292.629	1.10	0.60	Uncorrected	Pro 6H	7/28/2016 0:00	07:40:48am	New	Sensor	07282016- Class 2.SSF
SU 1	5.1	52,540	396197.65	4566655.82	1292.632	1.10	0.60	Uncorrected	Pro 6H	7/28/2016 0:00	07:40:47am	New	Sensor	07282016- Class 2.SSF
SU 1	4.55	50,829	396198.44	4566656.64	1292.784	1.10	0.60	Uncorrected	Pro 6H	7/28/2016 0:00	07:38:49am	New	Sensor	07282016- Class 2.SSF
SU 1	4.42	50,408	396198.47	4566656.67	1292.753	1.10	0.60	Uncorrected	Pro 6H	7/28/2016 0:00	07:38:52am	New	Sensor	07282016- Class 2.SSF
SU 1	4.3	50,033	396198.39	4566656.63	1292.729	1.10	0.60	Uncorrected	Pro 6H	7/28/2016 0:00	07:38:54am	New	Sensor	07282016- Class 2.SSF

SU	Z-Score	CPM	Easting	Northing	MSL	PDOP	HDOP	CorrType	RcvrType	GPS_Date	GPS_Time	Update	FeatName	Datafile
SU 1	4.29	49,993	396197.8	4566655.87	1292.613	1.10	0.60	Uncorrected	Pro 6H	7/28/2016 0:00	07:40:49am	New	Sensor	07282016- Class 2.SSF
SU 1	4.21	49,752	396198.19	4566656.63	1292.685	1.10	0.60	Uncorrected	Pro 6H	7/28/2016 0:00	07:39:50am	New	Sensor	07282016- Class 2.SSF
SU 1	3.82	48,554	396198.38	4566656.6	1292.702	1.10	0.60	Uncorrected	Pro 6H	7/28/2016 0:00	07:39:48am	New	Sensor	07282016- Class 2.SSF
SU 1	3.77	48,390	396198.46	4566656.67	1292.789	1.10	0.60	Uncorrected	Pro 6H	7/28/2016 0:00	07:38:47am	New	Sensor	07282016- Class 2.SSF
SU 1	3.74	48,288	396198.27	4566656.5	1292.713	1.10	0.60	Uncorrected	Pro 6H	7/28/2016 0:00	07:39:49am	New	Sensor	07282016- Class 2.SSF
SU 1	3.7	48,163	396197.64	4566655.95	1292.635	1.10	0.60	Uncorrected	Pro 6H	7/28/2016 0:00	07:40:46am	New	Sensor	07282016- Class 2.SSF
SU 1	3.62	47,917	396198.46	4566656.65	1292.787	1.10	0.60	Uncorrected	Pro 6H	7/28/2016 0:00	07:38:48am	New	Sensor	07282016- Class 2.SSF
SU 1	3.46	47,417	396198.48	4566656.68	1292.774	1.10	0.60	Uncorrected	Pro 6H	7/28/2016 0:00	07:38:50am	New	Sensor	07282016- Class 2.SSF
SU 1	3.34	47,040	396198.45	4566656.79	1292.767	1.10	0.60	Uncorrected	Pro 6H	7/28/2016 0:00	07:38:46am	New	Sensor	07282016- Class 2.SSF
SU 1	3.2	46,608	396198.26	4566656.55	1292.684	1.10	0.60	Uncorrected	Pro 6H	7/28/2016 0:00	07:39:51am	New	Sensor	07282016- Class 2.SSF
SU 1	3.1	46,308	396197.9	4566655.72	1292.673	1.10	0.60	Uncorrected	Pro 6H	7/28/2016 0:00	07:40:50am	New	Sensor	07282016- Class 2.SSF
SU 1	2.92	45,754	396198.5	4566656.69	1292.762	1.10	0.60	Uncorrected	Pro 6H	7/28/2016 0:00	07:38:51am	New	Sensor	07282016- Class 2.SSF
SU 1	2.64	44,882	396198.6	4566656.92	1292.781	1.10	0.60	Uncorrected	Pro 6H	7/28/2016 0:00	07:38:45am	New	Sensor	07282016- Class 2.SSF
SU 1	2.43	44,217	396197.99	4566656.75	1292.696	1.10	0.60	Uncorrected	Pro 6H	7/28/2016 0:00	07:39:47am	New	Sensor	07282016- Class 2.SSF
SU 1	2.39	44,082	396198.55	4566656.92	1292.795	1.10	0.60	Uncorrected	Pro 6H	7/28/2016 0:00	07:38:43am	New	Sensor	07282016- Class 2.SSF
SU 1	2.24	43,617	396197.86	4566655.76	1292.681	1.10	0.60	Uncorrected	Pro 6H	7/28/2016 0:00	07:40:51am	New	Sensor	07282016- Class 2.SSF
SU 1	2.14	43,332	396197.9	4566656.87	1292.927	1.10	0.60	Uncorrected	Pro 6H	7/28/2016 0:00	07:38:36am	New	Sensor	07282016- Class 2.SSF
SU 1	2.14	43,332	396198.25	4566656.28	1292.701	1.10	0.60	Uncorrected	Pro 6H	7/28/2016 0:00	07:39:52am	New	Sensor	07282016- Class 2.SSF
SU 1	2.04	43,012	396197.62	4566656.19	1292.581	1.10	0.60	Uncorrected	Pro 6H	7/28/2016 0:00	07:40:45am	New	Sensor	07282016- Class 2.SSF
SU 1	2	42,898	396198.26	4566656.67	1292.722	1.10	0.60	Uncorrected	Pro 6H	7/28/2016 0:00	07:38:55am	New	Sensor	07282016- Class 2.SSF
SU 1	1.99	42,851	396198.61	4566656.86	1292.876	1.10	0.60	Uncorrected	Pro 6H	7/28/2016 0:00	07:38:39am	New	Sensor	07282016- Class 2.SSF
SU 1	1.95	42,730	396198.55	4566656.93	1292.779	1.10	0.60	Uncorrected	Pro 6H	7/28/2016 0:00	07:38:44am	New	Sensor	07282016- Class 2.SSF
SU 1	1.94	42,693	396198.6	4566656.88	1292.847	1.10	0.60	Uncorrected	Pro 6H	7/28/2016 0:00	07:38:40am	New	Sensor	07282016- Class 2.SSF
SU 1	1.86	42,443	396198.57	4566656.9	1292.835	1.10	0.60	Uncorrected	Pro 6H	7/28/2016 0:00	07:38:41am	New	Sensor	07282016- Class 2.SSF
SU 1	1.85	42,426	396198.61	4566656.76	1293.135	1.10	0.60	Uncorrected	Pro 6H	7/28/2016 0:00	07:37:46am	New	Sensor	07282016- Class 2.SSF
SU 1	1.82	42,321	396198.74	4566656.68	1293.179	1.10	0.60	Uncorrected	Pro 6H	7/28/2016 0:00	07:37:49am	New	Sensor	07282016- Class 2.SSF
SU 1	1.67	41,853	396198.23	4566656.24	1292.701	1.10	0.60	Uncorrected	Pro 6H	7/28/2016 0:00	07:39:53am	New	Sensor	07282016- Class 2.SSF
SU 1	1.62	41,703	396198.26	4566656.83	1292.93	1.10	0.60	Uncorrected	Pro 6H	7/28/2016 0:00	07:38:37am	New	Sensor	07282016- Class 2.SSF
SU 1	1.62	41,690	396198.57	4566656.92	1292.812	1.10	0.60	Uncorrected	Pro 6H	7/28/2016 0:00	07:38:42am	New	Sensor	07282016- Class 2.SSF
SU 1	1.61	41,685	396198.56	4566656.83	1292.914	1.10	0.60	Uncorrected	Pro 6H	7/28/2016 0:00	07:38:38am	New	Sensor	07282016- Class 2.SSF
SU 1	1.6	41,633	396197.96	4566656.48	1292.696	1.10	0.60	Uncorrected	Pro 6H	7/28/2016 0:00	07:39:54am	New	Sensor	07282016- Class 2.SSF
SU 1	1.57	41,534	396198.41	4566656.35	1292.755	1.10	0.60	Uncorrected	Pro 6H	7/28/2016 0:00	07:38:56am	New	Sensor	07282016- Class 2.SSF
SU 1	1.56	41,508	396197.56	4566656.74	1292.69	1.10	0.60	Uncorrected	Pro 6H	7/28/2016 0:00	07:39:46am	New	Sensor	07282016- Class 2.SSF
SU 1	1.54	41,438	396197.8	4566656.5	1292.737	1.10	0.60	Uncorrected	Pro 6H	7/28/2016 0:00	07:38:58am	New	Sensor	07282016- Class 2.SSF
SU 1	1.52	41,390	396198.75	4566656.65	1293.189	1.10	0.60	Uncorrected	Pro 6H	7/28/2016 0:00	07:37:50am	New	Sensor	07282016- Class 2.SSF
SU 1	1.47	41,250	396197.11	4566656.09	1292.555	1.10	0.60	Uncorrected	Pro 6H	7/28/2016 0:00	07:40:44am	New	Sensor	07282016- Class 2.SSF
SU 1	1.41	41,050	396189.46	4566640.14	1292.185	1.30	0.70	Uncorrected	Pro 6H	7/28/2016 0:00	08:06:18am	New	Sensor	07282016- Class 2.SSF
SU 1	1.39	40,987	396198.77	4566656.68	1293.206	1.10	0.60	Uncorrected	Pro 6H	7/28/2016 0:00	07:37:52am	New	Sensor	07282016- Class 2.SSF
SU 1	1.38	40,962	396189.54	4566640.52	1292.188	1.30	0.70	Uncorrected	Pro 6H	7/28/2016 0:00	08:06:17am	New	Sensor	07282016- Class 2.SSF
SU 1	1.38	40,950	396186.77	4566635.94	1292.239	1.30	0.70	Uncorrected	Pro 6H	7/28/2016 0:00	08:09:01am	New	Sensor	07282016- Class 2.SSF
SU 1	1.36	40,886	396198.76	4566656.77	1293.164	1.10	0.60	Uncorrected	Pro 6H	7/28/2016 0:00	07:37:48am	New	Sensor	07282016- Class 2.SSF
SU 1	1.33	40,786	396198.7	4566656.64	1293.168	1.10	0.60	Uncorrected	Pro 6H	7/28/2016 0:00	07:37:47am	New	Sensor	07282016- Class 2.SSF
SU 1	1.32	40,754	396196.3	4566653.59	1292.548	1.10	0.60	Uncorrected	Pro 6H	7/28/2016 0:00	07:45:21am	New	Sensor	07282016- Class 2.SSF
SU 1	1.3	40,703	396198.53	4566656.88	1293.107	1.10	0.60	Uncorrected	Pro 6H	7/28/2016 0:00	07:37:45am	New	Sensor	07282016- Class 2.SSF
SU 1	1.27	40,599	396186.83	4566634.9	1291.637	1.50	0.80	Uncorrected	Pro 6H	7/28/2016 0:00	08:20:06am	New	Sensor	07282016- Class 2.SSF
SU 1	1.26	40,587	396198.77	4566656.68	1293.199	1.10	0.60	Uncorrected	Pro 6H	7/28/2016 0:00	07:37:51am	New	Sensor	07282016- Class 2.SSF
SU 1	1.25	40,547	396196.78	4566654.34	1292.563	1.10	0.60	Uncorrected	Pro 6H	7/28/2016 0:00	07:42:38am	New	Sensor	07282016- Class 2.SSF
SU 1	1.25	40,541	396197.19	4566655.82	1292.657	1.10	0.60	Uncorrected	Pro 6H	7/28/2016 0:00	07:40:53am	New	Sensor	07282016- Class 2.SSF
SU 1	1.23	40,481	396198.62	4566656.69	1293.182	1.10	0.60	Uncorrected	Pro 6H	7/28/2016 0:00	07:37:54am	New	Sensor	07282016- Class 2.SSF
SU 1	1.21	40,439	396187.6	4566638.06	1292.118	1.30	0.70	Uncorrected	Pro 6H	7/28/2016 0:00	08:11:09am	New	Sensor	07282016- Class 2.SSF
SU 1	1.21	40,429	396190.04	4566640.9	1291.589	1.50	0.80	Uncorrected	Pro 6H	7/28/2016 0:00	08:18:16am	New	Sensor	07282016- Class 2.SSF
SU 1	1.21	40,412	396190.2	4566642.3	1291.626	1.50	0.80	Uncorrected	Pro 6H	7/28/2016 0:00	08:17:40am	New	Sensor	07282016- Class 2.SSF

SU	Z-Score	CPM	Easting	Northing	MSL	PDOP	HDOP	CorrType	RcvrType	GPS_Date	GPS_Time	Update	FeatName	Datafile
SU 1	1.18	40,327	396186.66	4566635.67	1292.268	1.30	0.70	Uncorrected	Pro 6H	7/28/2016 0:00	08:07:52am	New	Sensor	07282016- Class 2.SSF
SU 1	1.18	40,323	396190.62	4566641.99	1291.517	1.50	0.80	Uncorrected	Pro 6H	7/28/2016 0:00	08:18:52am	New	Sensor	07282016- Class 2.SSF
SU 1	1.14	40,200	396186.12	4566634.71	1292.528	1.30	0.70	Uncorrected	Pro 6H	7/28/2016 0:00	08:04:13am	New	Sensor	07282016- Class 2.SSF
SU 1	1.13	40,173	396198.55	4566656.94	1293.108	1.10	0.60	Uncorrected	Pro 6H	7/28/2016 0:00	07:37:45am	New	Sensor	07282016- Class 2.SSF
SU 1	1.13	40,167	396189.88	4566641.07	1291.542	1.50	0.80	Uncorrected	Pro 6H	7/28/2016 0:00	08:18:17am	New	Sensor	07282016- Class 2.SSF
SU 1	1.13	40,165	396195.86	4566652.76	1293.018	1.10	0.60	Uncorrected	Pro 6H	7/28/2016 0:00	07:52:40am	New	Sensor	07282016- Class 2.SSF
SU 1	1.11	40,125	396193.42	4566649.27	1292.202	1.20	0.60	Uncorrected	Pro 6H	7/28/2016 0:00	08:02:24am	New	Sensor	07282016- Class 2.SSF
SU 1	1.09	40,062	396196.03	4566653.48	1293.382	1.30	0.70	Uncorrected	Pro 6H	7/28/2016 0:00	07:51:16am	New	Sensor	07282016- Class 2.SSF
SU 1	1.09	40,061	396186.64	4566633.7	1291.696	1.50	0.80	Uncorrected	Pro 6H	7/28/2016 0:00	08:20:14am	New	Sensor	07282016- Class 2.SSF
SU 1	1.08	40,017	396187.24	4566634.78	1292.158	1.30	0.70	Uncorrected	Pro 6H	7/28/2016 0:00	08:12:58am	New	Sensor	07282016- Class 2.SSF
SU 1	1.06	39,954	396186.76	4566633.82	1292.217	1.30	0.70	Uncorrected	Pro 6H	7/28/2016 0:00	08:10:00am	New	Sensor	07282016- Class 2.SSF
SU 1	1.06	39,951	396186.39	4566634.25	1292.282	1.30	0.70	Uncorrected	Pro 6H	7/28/2016 0:00	08:06:38am	New	Sensor	07282016- Class 2.SSF
SU 1	1.04	39,912	396188.38	4566639.6	1292.022	1.30	0.70	Uncorrected	Pro 6H	7/28/2016 0:00	08:13:08am	New	Sensor	07282016- Class 2.SSF
SU 1	1.04	39,884	396197.57	4566655.68	1292.659	1.10	0.60	Uncorrected	Pro 6H	7/28/2016 0:00	07:40:52am	New	Sensor	07282016- Class 2.SSF
SU 1	1.03	39,865	396186.63	4566633.69	1291.696	1.50	0.80	Uncorrected	Pro 6H	7/28/2016 0:00	08:20:15am	New	Sensor	07282016- Class 2.SSF
SU 1	1.02	39,844	396186.87	4566635.1	1292.211	1.30	0.70	Uncorrected	Pro 6H	7/28/2016 0:00	08:08:59am	New	Sensor	07282016- Class 2.SSF
SU 1	1.02	39,841	396195.74	4566652.41	1293.011	1.10	0.60	Uncorrected	Pro 6H	7/28/2016 0:00	07:53:15am	New	Sensor	07282016- Class 2.SSF
SU 1	1.01	39,813	396187.55	4566635.84	1292.148	1.30	0.70	Uncorrected	Pro 6H	7/28/2016 0:00	08:13:00am	New	Sensor	07282016- Class 2.SSF
SU 1	1.01	39,801	396198.4	4566657.56	1293.382	1.10	0.60	Uncorrected	Pro 6H	7/28/2016 0:00	07:35:41am	New	Sensor	07282016- Class 2.SSF
SU 1	1.01	39,801	396195.67	4566653.92	1293.386	1.30	0.70	Uncorrected	Pro 6H	7/28/2016 0:00	07:51:14am	New	Sensor	07282016- Class 2.SSF
SU 1	1.01	39,798	396188.08	4566637.89	1292.227	1.30	0.70	Uncorrected	Pro 6H	7/28/2016 0:00	08:06:23am	New	Sensor	07282016- Class 2.SSF
SU 1	1	39,774	396186.04	4566633.94	1292.511	1.30	0.70	Uncorrected	Pro 6H	7/28/2016 0:00	08:04:10am	New	Sensor	07282016- Class 2.SSF
SU 1	1	39,768	396190.49	4566641.94	1291.532	1.50	0.80	Uncorrected	Pro 6H	7/28/2016 0:00	08:18:50am	New	Sensor	07282016- Class 2.SSF
SU 1	1	39,766	396198.71	4566656.69	1293.205	1.10	0.60	Uncorrected	Pro 6H	7/28/2016 0:00	07:37:53am	New	Sensor	07282016- Class 2.SSF
SU 1	0.99	39,741	396192.47	4566647.78	1292.127	1.30	0.70	Uncorrected	Pro 6H	7/28/2016 0:00	08:05:54am	New	Sensor	07282016- Class 2.SSF
SU 1	0.99	39,735	396198.21	4566657.03	1293.074	1.10	0.60	Uncorrected	Pro 6H	7/28/2016 0:00	07:37:43am	New	Sensor	07282016- Class 2.SSF
SU 1	0.98	39,708	396197.17	4566654.62	1292.564	1.10	0.60	Uncorrected	Pro 6H	7/28/2016 0:00	07:41:39am	New	Sensor	07282016- Class 2.SSF
SU 1	0.97	39,688	396197.72	4566656.38	1292.656	1.10	0.60	Uncorrected	Pro 6H	7/28/2016 0:00	07:39:55am	New	Sensor	07282016- Class 2.SSF
SU 1	0.97	39,688	396186.85	4566634.29	1292.196	1.30	0.70	Uncorrected	Pro 6H	7/28/2016 0:00	08:10:01am	New	Sensor	07282016- Class 2.SSF
SU 1	0.97	39,684	396186.82	4566634.49	1292.19	1.30	0.70	Uncorrected	Pro 6H	7/28/2016 0:00	08:12:00am	New	Sensor	07282016- Class 2.SSF
SU 1	0.96	39,660	396197	4566654.43	1292.583	1.10	0.60	Uncorrected	Pro 6H	7/28/2016 0:00	07:41:44am	New	Sensor	07282016- Class 2.SSF
SU 1	0.96	39,643	396189.53	4566640.06	1291.649	1.50	0.80	Uncorrected	Pro 6H	7/28/2016 0:00	08:17:35am	New	Sensor	07282016- Class 2.SSF
SU 1	0.96	39,640	396194.36	4566651.89	1292.08	1.20	0.60	Uncorrected	Pro 6H	7/28/2016 0:00	07:58:51am	New	Sensor	07282016- Class 2.SSF
SU 1	0.95	39,612	396195.72	4566654.21	1292.537	1.10	0.60	Uncorrected	Pro 6H	7/28/2016 0:00	07:43:39am	New	Sensor	07282016- Class 2.SSF
SU 1	0.95	39,609	396198.72	4566656.92	1293.246	1.10	0.60	Uncorrected	Pro 6H	7/28/2016 0:00	07:36:30am	New	Sensor	07282016- Class 2.SSF
SU 1	0.93	39,566	396186.43	4566633.77	1292.368	1.30	0.70	Uncorrected	Pro 6H	7/28/2016 0:00	08:05:15am	New	Sensor	07282016- Class 2.SSF
SU 1	0.93	39,559	396188.56	4566640.8	1292.016	1.30	0.70	Uncorrected	Pro 6H	7/28/2016 0:00	08:13:10am	New	Sensor	07282016- Class 2.SSF
SU 1	0.93	39,557	396187.79	4566637.61	1291.852	1.50	0.80	Uncorrected	Pro 6H	7/28/2016 0:00	08:14:03am	New	Sensor	07282016- Class 2.SSF
SU 1	0.93	39,551	396196.71	4566654.33	1292.579	1.10	0.60	Uncorrected	Pro 6H	7/28/2016 0:00	07:42:37am	New	Sensor	07282016- Class 2.SSF
SU 1	0.92	39,540	396190.84	4566642.46	1291.529	1.50	0.80	Uncorrected	Pro 6H	7/28/2016 0:00	08:18:53am	New	Sensor	07282016- Class 2.SSF
SU 1	0.92	39,538	396187.47	4566635.7	1291.91	1.50	0.80	Uncorrected	Pro 6H	7/28/2016 0:00	08:14:53am	New	Sensor	07282016- Class 2.SSF
SU 1	0.92	39,530	396198.59	4566657.2	1293.372	1.10	0.60	Uncorrected	Pro 6H	7/28/2016 0:00	07:35:43am	New	Sensor	07282016- Class 2.SSF
SU 1	0.91	39,492	396190.52	4566641.55	1291.562	1.50	0.80	Uncorrected	Pro 6H	7/28/2016 0:00	08:18:51am	New	Sensor	07282016- Class 2.SSF
SU 1	0.9	39,456	396186.61	4566633.68	1291.693	1.50	0.80	Uncorrected	Pro 6H	7/28/2016 0:00	08:20:16am	New	Sensor	07282016- Class 2.SSF
SU 1	0.88	39,387	396187.53	4566637.16	1292.109	1.30	0.70	Uncorrected	Pro 6H	7/28/2016 0:00	08:12:05am	New	Sensor	07282016- Class 2.SSF
SU 1	0.87	39,383	396186.03	4566633.83	1292.514	1.30	0.70	Uncorrected	Pro 6H	7/28/2016 0:00	08:04:08am	New	Sensor	07282016- Class 2.SSF
SU 1	0.87	39,378	396186.47	4566634.12	1292.245	1.30	0.70	Uncorrected	Pro 6H	7/28/2016 0:00	08:08:56am	New	Sensor	07282016- Class 2.SSF
SU 1	0.87	39,376	396188.89	4566641.09	1291.743	1.50	0.80	Uncorrected	Pro 6H	7/28/2016 0:00	08:15:05am	New	Sensor	07282016- Class 2.SSF
SU 1	0.87	39,371	396193.65	4566649.04	1292.226	1.20	0.60	Uncorrected	Pro 6H	7/28/2016 0:00	08:02:25am	New	Sensor	07282016- Class 2.SSF
SU 1	0.87	39,370	396193.66	4566649.29	1291.471	1.50	0.80	Uncorrected	Pro 6H	7/28/2016 0:00	08:19:32am	New	Sensor	07282016- Class 2.SSF
SU 1	0.87	39,368	396190.1	4566643.11	1291.593	1.50	0.80	Uncorrected	Pro 6H	7/28/2016 0:00	08:18:10am	New	Sensor	07282016- Class 2.SSF
SU 1	0.86	39,344	396187.64	4566636.04	1291.884	1.50	0.80	Uncorrected	Pro 6H	7/28/2016 0:00	08:14:54am	New	Sensor	07282016- Class 2.SSF

SU	Z-Score	CPM	Easting	Northing	MSL	PDOP	HDOP	CorrType	RcvrType	GPS_Date	GPS_Time	Update	FeatName	Datafile
SU 1	0.85	39,303	396196.76	4566654.92	1292.544	1.10	0.60	Uncorrected	Pro 6H	7/28/2016 0:00	07:41:37am	New	Sensor	07282016- Class 2.SSF
SU 1	0.84	39,274	396192.69	4566647.82	1291.507	1.50	0.80	Uncorrected	Pro 6H	7/28/2016 0:00	08:19:12am	New	Sensor	07282016- Class 2.SSF
SU 1	0.84	39,271	396192.26	4566648.44	1291.465	1.50	0.80	Uncorrected	Pro 6H	7/28/2016 0:00	08:18:39am	New	Sensor	07282016- Class 2.SSF
SU 1	0.83	39,245	396189.07	4566638.44	1291.658	1.50	0.80	Uncorrected	Pro 6H	7/28/2016 0:00	08:16:44am	New	Sensor	07282016- Class 2.SSF
SU 1	0.83	39,240	396190.29	4566642.58	1292.121	1.30	0.70	Uncorrected	Pro 6H	7/28/2016 0:00	08:05:38am	New	Sensor	07282016- Class 2.SSF
SU 1	0.82	39,222	396186.64	4566634.27	1292.271	1.30	0.70	Uncorrected	Pro 6H	7/28/2016 0:00	08:06:32am	New	Sensor	07282016- Class 2.SSF
SU 1	0.82	39,216	396186.61	4566633.78	1292.324	1.30	0.70	Uncorrected	Pro 6H	7/28/2016 0:00	08:06:36am	New	Sensor	07282016- Class 2.SSF
SU 1	0.82	39,215	396191.35	4566645.05	1292.17	1.30	0.70	Uncorrected	Pro 6H	7/28/2016 0:00	08:05:48am	New	Sensor	07282016- Class 2.SSF
SU 1	0.82	39,213	396186.04	4566634.34	1292.493	1.30	0.70	Uncorrected	Pro 6H	7/28/2016 0:00	08:04:07am	New	Sensor	07282016- Class 2.SSF
SU 1	0.81	39,197	396189.88	4566640.61	1291.606	1.50	0.80	Uncorrected	Pro 6H	7/28/2016 0:00	08:18:16am	New	Sensor	07282016- Class 2.SSF
SU 1	0.8	39,167	396186.62	4566633.68	1291.709	1.50	0.80	Uncorrected	Pro 6H	7/28/2016 0:00	08:20:12am	New	Sensor	07282016- Class 2.SSF
SU 1	0.8	39,159	396189.8	4566640.96	1291.541	1.50	0.80	Uncorrected	Pro 6H	7/28/2016 0:00	08:18:14am	New	Sensor	07282016- Class 2.SSF
SU 1	0.79	39,136	396186.83	4566634.66	1292.234	1.30	0.70	Uncorrected	Pro 6H	7/28/2016 0:00	08:08:58am	New	Sensor	07282016- Class 2.SSF
SU 1	0.79	39,133	396196.69	4566655.13	1292.546	1.10	0.60	Uncorrected	Pro 6H	7/28/2016 0:00	07:41:36am	New	Sensor	07282016- Class 2.SSF
SU 1	0.79	39,131	396198.85	4566657.28	1293.253	1.10	0.60	Uncorrected	Pro 6H	7/28/2016 0:00	07:36:27am	New	Sensor	07282016- Class 2.SSF
SU 1	0.79	39,128	396186.21	4566634.63	1292.36	1.30	0.70	Uncorrected	Pro 6H	7/28/2016 0:00	08:05:11am	New	Sensor	07282016- Class 2.SSF
SU 1	0.79	39,127	396187.01	4566636.6	1292.214	1.30	0.70	Uncorrected	Pro 6H	7/28/2016 0:00	08:09:02am	New	Sensor	07282016- Class 2.SSF
SU 1	0.79	39,109	396187.86	4566637.49	1292.234	1.30	0.70	Uncorrected	Pro 6H	7/28/2016 0:00	08:06:24am	New	Sensor	07282016- Class 2.SSF
SU 1	0.78	39,075	396189.33	4566640.12	1291.643	1.50	0.80	Uncorrected	Pro 6H	7/28/2016 0:00	08:16:48am	New	Sensor	07282016- Class 2.SSF
SU 1	0.77	39,071	396186.96	4566634.53	1292.26	1.30	0.70	Uncorrected	Pro 6H	7/28/2016 0:00	08:06:30am	New	Sensor	07282016- Class 2.SSF
SU 1	0.77	39,069	396192.62	4566649.01	1292.331	1.20	0.70	Uncorrected	Pro 6H	7/28/2016 0:00	08:02:55am	New	Sensor	07282016- Class 2.SSF
SU 1	0.77	39,055	396186.59	4566635.06	1292.184	1.30	0.70	Uncorrected	Pro 6H	7/28/2016 0:00	08:08:54am	New	Sensor	07282016- Class 2.SSF
SU 1	0.76	39,040	396194.59	4566651.73	1292.064	1.20	0.60	Uncorrected	Pro 6H	7/28/2016 0:00	07:57:41am	New	Sensor	07282016- Class 2.SSF
SU 1	0.76	39,022	396187.47	4566635.95	1292.252	1.30	0.70	Uncorrected	Pro 6H	7/28/2016 0:00	08:06:27am	New	Sensor	07282016- Class 2.SSF
SU 1	0.76	39,013	396193.24	4566649.29	1292.187	1.20	0.60	Uncorrected	Pro 6H	7/28/2016 0:00	08:02:22am	New	Sensor	07282016- Class 2.SSF
SU 1	0.75	38,993	396191.52	4566645.43	1292.165	1.30	0.70	Uncorrected	Pro 6H	7/28/2016 0:00	08:05:49am	New	Sensor	07282016- Class 2.SSF
SU 1	0.74	38,975	396186.06	4566633.6	1292.539	1.30	0.70	Uncorrected	Pro 6H	7/28/2016 0:00	08:04:09am	New	Sensor	07282016- Class 2.SSF
SU 1	0.74	38,974	396189.14	4566641.04	1291.649	1.50	0.80	Uncorrected	Pro 6H	7/28/2016 0:00	08:15:59am	New	Sensor	07282016- Class 2.SSF
SU 1	0.74	38,964	396189.33	4566642.48	1291.682	1.50	0.80	Uncorrected	Pro 6H	7/28/2016 0:00	08:16:31am	New	Sensor	07282016- Class 2.SSF
SU 1	0.74	38,958	396196.49	4566654.42	1292.541	1.10	0.60	Uncorrected	Pro 6H	7/28/2016 0:00	07:41:46am	New	Sensor	07282016- Class 2.SSF
SU 1	0.74	38,950	396186.66	4566633.66	1291.71	1.50	0.80	Uncorrected	Pro 6H	7/28/2016 0:00	08:20:12am	New	Sensor	07282016- Class 2.SSF
SU 1	0.73	38,925	396186.69	4566633.62	1291.727	1.50	0.80	Uncorrected	Pro 6H	7/28/2016 0:00	08:20:10am	New	Sensor	07282016- Class 2.SSF
SU 1	0.72	38,914	396186.36	4566635.16	1292.201	1.30	0.70	Uncorrected	Pro 6H	7/28/2016 0:00	08:07:44am	New	Sensor	07282016- Class 2.SSF
SU 1	0.72	38,913	396198.22	4566656.6	1292.765	1.10	0.60	Uncorrected	Pro 6H	7/28/2016 0:00	07:38:57am	New	Sensor	07282016- Class 2.SSF
SU 1	0.72	38,901	396186.92	4566634.68	1292.188	1.30	0.70	Uncorrected	Pro 6H	7/28/2016 0:00	08:12:01am	New	Sensor	07282016- Class 2.SSF
SU 1	0.71	38,876	396196.03	4566654.56	1292.56	1.10	0.60	Uncorrected	Pro 6H	7/28/2016 0:00	07:43:35am	New	Sensor	07282016- Class 2.SSF
SU 1	0.71	38,862	396188.89	4566641.74	1291.652	1.50	0.80	Uncorrected	Pro 6H	7/28/2016 0:00	08:15:35am	New	Sensor	07282016- Class 2.SSF
SU 1	0.71	38,860	396187.27	4566635.4	1291.929	1.50	0.80	Uncorrected	Pro 6H	7/28/2016 0:00	08:13:56am	New	Sensor	07282016- Class 2.SSF
SU 1	0.7	38,856	396188.47	4566638.11	1291.719	1.50	0.80	Uncorrected	Pro 6H	7/28/2016 0:00	08:15:52am	New	Sensor	07282016- Class 2.SSF
SU 1	0.7	38,855	396187.16	4566635.87	1292.176	1.30	0.70	Uncorrected	Pro 6H	7/28/2016 0:00	08:10:04am	New	Sensor	07282016- Class 2.SSF
SU 1	0.7	38,843	396192.25	4566647.25	1292.119	1.30	0.70	Uncorrected	Pro 6H	7/28/2016 0:00	08:05:53am	New	Sensor	07282016- Class 2.SSF
SU 1	0.7	38,842	396186.48	4566635.29	1292.263	1.30	0.70	Uncorrected	Pro 6H	7/28/2016 0:00	08:06:40am	New	Sensor	07282016- Class 2.SSF
SU 1	0.69	38,825	396187.27	4566635.34	1292.232	1.30	0.70	Uncorrected	Pro 6H	7/28/2016 0:00	08:06:28am	New	Sensor	07282016- Class 2.SSF
SU 1	0.69	38,820	396195.77	4566652.22	1292.998	1.10	0.60	Uncorrected	Pro 6H	7/28/2016 0:00	07:53:16am	New	Sensor	07282016- Class 2.SSF
SU 1	0.69	38,804	396196.8	4566654.49	1292.573	1.10	0.60	Uncorrected	Pro 6H	7/28/2016 0:00	07:42:36am	New	Sensor	07282016- Class 2.SSF
SU 1	0.69	38,804	396193.04	4566647.69	1291.532	1.50	0.80	Uncorrected	Pro 6H	7/28/2016 0:00	08:19:42am	New	Sensor	07282016- Class 2.SSF
SU 1	0.69	38,797	396188.3	4566639.37	1291.774	1.50	0.80	Uncorrected	Pro 6H	7/28/2016 0:00	08:14:06am	New	Sensor	07282016- Class 2.SSF
SU 1	0.68	38,789	396195.96	4566653.85	1292.677	1.10	0.60	Uncorrected	Pro 6H	7/28/2016 0:00	07:44:32am	New	Sensor	07282016- Class 2.SSF
SU 1	0.68	38,787	396190.23	4566644	1291.61	1.50	0.80	Uncorrected	Pro 6H	7/28/2016 0:00	08:17:42am	New	Sensor	07282016- Class 2.SSF
SU 1	0.68	38,781	396193.59	4566649.85	1291.468	1.50	0.80	Uncorrected	Pro 6H	7/28/2016 0:00	08:19:31am	New	Sensor	07282016- Class 2.SSF
SU 1	0.68	38,775	396187.64	4566638.08	1291.688	1.50	0.80	Uncorrected	Pro 6H	7/28/2016 0:00	08:20:02am	New	Sensor	07282016- Class 2.SSF
SU 1	0.68	38,774	396187.31	4566635.29	1292.145	1.30	0.70	Uncorrected	Pro 6H	7/28/2016 0:00	08:12:59am	New	Sensor	07282016- Class 2.SSF

SU	Z-Score	CPM	Easting	Northing	MSL	PDOP	HDOP	CorrType	RcvrType	GPS_Date	GPS_Time	Update	FeatName	Datafile
SU 1	0.67	38,759	396195.25	4566653.55	1293.351	1.30	0.70	Uncorrected	Pro 6H	7/28/2016 0:00	07:51:18am	New	Sensor	07282016- Class 2.SSF
SU 1	0.67	38,755	396187.35	4566635.29	1291.918	1.50	0.80	Uncorrected	Pro 6H	7/28/2016 0:00	08:13:57am	New	Sensor	07282016- Class 2.SSF
SU 1	0.67	38,740	396195.64	4566652.78	1293.018	1.10	0.60	Uncorrected	Pro 6H	7/28/2016 0:00	07:52:39am	New	Sensor	07282016- Class 2.SSF
SU 1	0.66	38,726	396187.72	4566636.23	1291.865	1.50	0.80	Uncorrected	Pro 6H	7/28/2016 0:00	08:14:55am	New	Sensor	07282016- Class 2.SSF
SU 1	0.66	38,715	396188.45	4566638.17	1292.235	1.30	0.70	Uncorrected	Pro 6H	7/28/2016 0:00	08:06:22am	New	Sensor	07282016- Class 2.SSF
SU 1	0.66	38,708	396187.63	4566637.23	1291.871	1.50	0.80	Uncorrected	Pro 6H	7/28/2016 0:00	08:14:02am	New	Sensor	07282016- Class 2.SSF
SU 1	0.66	38,705	396194.92	4566652.63	1293.012	1.10	0.60	Uncorrected	Pro 6H	7/28/2016 0:00	07:53:12am	New	Sensor	07282016- Class 2.SSF
SU 1	0.66	38,703	396193.27	4566649.29	1292.199	1.20	0.60	Uncorrected	Pro 6H	7/28/2016 0:00	08:02:23am	New	Sensor	07282016- Class 2.SSF
SU 1	0.65	38,691	396196.55	4566654.28	1292.58	1.10	0.60	Uncorrected	Pro 6H	7/28/2016 0:00	07:42:42am	New	Sensor	07282016- Class 2.SSF
SU 1	0.65	38,679	396188.43	4566639.9	1291.768	1.50	0.80	Uncorrected	Pro 6H	7/28/2016 0:00	08:14:07am	New	Sensor	07282016- Class 2.SSF
SU 1	0.65	38,677	396195.74	4566653.99	1292.647	1.10	0.60	Uncorrected	Pro 6H	7/28/2016 0:00	07:44:33am	New	Sensor	07282016- Class 2.SSF
SU 1	0.65	38,674	396187.67	4566636.84	1291.884	1.50	0.80	Uncorrected	Pro 6H	7/28/2016 0:00	08:14:01am	New	Sensor	07282016- Class 2.SSF
SU 1	0.65	38,672	396186.78	4566636.62	1292.163	1.30	0.70	Uncorrected	Pro 6H	7/28/2016 0:00	08:08:51am	New	Sensor	07282016- Class 2.SSF
SU 1	0.64	38,661	396191.27	4566644.59	1292.173	1.30	0.70	Uncorrected	Pro 6H	7/28/2016 0:00	08:05:47am	New	Sensor	07282016- Class 2.SSF
SU 1	0.64	38,642	396198.84	4566656.67	1293.25	1.10	0.60	Uncorrected	Pro 6H	7/28/2016 0:00	07:36:31am	New	Sensor	07282016- Class 2.SSF
SU 1	0.63	38,638	396187.25	4566637.2	1292.095	1.30	0.70	Uncorrected	Pro 6H	7/28/2016 0:00	08:10:06am	New	Sensor	07282016- Class 2.SSF
SU 1	0.62	38,603	396189.1	4566641.6	1291.658	1.50	0.80	Uncorrected	Pro 6H	7/28/2016 0:00	08:16:00am	New	Sensor	07282016- Class 2.SSF
SU 1	0.62	38,595	396197.14	4566654.67	1292.568	1.10	0.60	Uncorrected	Pro 6H	7/28/2016 0:00	07:41:38am	New	Sensor	07282016- Class 2.SSF
SU 1	0.62	38,595	396196.86	4566654.47	1292.564	1.10	0.60	Uncorrected	Pro 6H	7/28/2016 0:00	07:41:45am	New	Sensor	07282016- Class 2.SSF
SU 1	0.61	38,574	396188.56	4566638.54	1291.699	1.50	0.80	Uncorrected	Pro 6H	7/28/2016 0:00	08:15:53am	New	Sensor	07282016- Class 2.SSF
SU 1	0.61	38,573	396187.57	4566636.23	1292.131	1.30	0.70	Uncorrected	Pro 6H	7/28/2016 0:00	08:13:01am	New	Sensor	07282016- Class 2.SSF
SU 1	0.61	38,568	396186.87	4566634.35	1292.256	1.30	0.70	Uncorrected	Pro 6H	7/28/2016 0:00	08:06:31am	New	Sensor	07282016- Class 2.SSF
SU 1	0.61	38,553	396186.42	4566634.43	1292.175	1.30	0.70	Uncorrected	Pro 6H	7/28/2016 0:00	08:09:58am	New	Sensor	07282016- Class 2.SSF
SU 1	0.61	38,546	396186.86	4566634.01	1292.34	1.30	0.70	Uncorrected	Pro 6H	7/28/2016 0:00	08:05:16am	New	Sensor	07282016- Class 2.SSF
SU 1	0.6	38,537	396188.66	4566640.92	1291.776	1.50	0.80	Uncorrected	Pro 6H	7/28/2016 0:00	08:14:09am	New	Sensor	07282016- Class 2.SSF
SU 1	0.6	38,537	396192.22	4566646.58	1291.517	1.50	0.80	Uncorrected	Pro 6H	7/28/2016 0:00	08:19:14am	New	Sensor	07282016- Class 2.SSF
SU 1	0.6	38,532	396190.65	4566643.17	1291.56	1.50	0.80	Uncorrected	Pro 6H	7/28/2016 0:00	08:18:22am	New	Sensor	07282016- Class 2.SSF
SU 1	0.6	38,521	396189.1	4566638.46	1291.662	1.50	0.80	Uncorrected	Pro 6H	7/28/2016 0:00	08:16:44am	New	Sensor	07282016- Class 2.SSF
SU 1	0.6	38,517	396187.74	4566637.03	1292.262	1.30	0.70	Uncorrected	Pro 6H	7/28/2016 0:00	08:06:25am	New	Sensor	07282016- Class 2.SSF
SU 1	0.59	38,510	396190.24	4566643.61	1291.637	1.50	0.80	Uncorrected	Pro 6H	7/28/2016 0:00	08:17:42am	New	Sensor	07282016- Class 2.SSF
SU 1	0.59	38,501	396186.66	4566635.46	1292.218	1.30	0.70	Uncorrected	Pro 6H	7/28/2016 0:00	08:11:00am	New	Sensor	07282016- Class 2.SSF
SU 1	0.59	38,497	396187.7	4566637.92	1292.132	1.30	0.70	Uncorrected	Pro 6H	7/28/2016 0:00	08:12:06am	New	Sensor	07282016- Class 2.SSF
SU 1	0.59	38,489	396187.64	4566636.52	1292.271	1.30	0.70	Uncorrected	Pro 6H	7/28/2016 0:00	08:06:26am	New	Sensor	07282016- Class 2.SSF
SU 1	0.59	38,487	396187.48	4566636.15	1292.317	1.30	0.70	Uncorrected	Pro 6H	7/28/2016 0:00	08:05:23am	New	Sensor	07282016- Class 2.SSF
SU 1	0.58	38,483	396188.71	4566641.9	1291.644	1.50	0.80	Uncorrected	Pro 6H	7/28/2016 0:00	08:14:11am	New	Sensor	07282016- Class 2.SSF
SU 1	0.58	38,459	396196.65	4566654.58	1292.558	1.10	0.60	Uncorrected	Pro 6H	7/28/2016 0:00	07:43:36am	New	Sensor	07282016- Class 2.SSF
SU 1	0.58	38,457	396196.88	4566654.35	1292.602	1.10	0.60	Uncorrected	Pro 6H	7/28/2016 0:00	07:42:35am	New	Sensor	07282016- Class 2.SSF
SU 1	0.57	38,448	396187.72	4566636.86	1292.094	1.30	0.70	Uncorrected	Pro 6H	7/28/2016 0:00	08:13:03am	New	Sensor	07282016- Class 2.SSF
SU 1	0.57	38,446	396187.07	4566634.89	1292.247	1.30	0.70	Uncorrected	Pro 6H	7/28/2016 0:00	08:06:29am	New	Sensor	07282016- Class 2.SSF
SU 1	0.57	38,438	396189.97	4566641.61	1291.628	1.50	0.80	Uncorrected	Pro 6H	7/28/2016 0:00	08:17:38am	New	Sensor	07282016- Class 2.SSF
SU 1	0.57	38,435	396195.29	4566652.11	1292.927	1.10	0.60	Uncorrected	Pro 6H	7/28/2016 0:00	07:53:52am	New	Sensor	07282016- Class 2.SSF
SU 1	0.57	38,430	396187.3	4566636.25	1291.681	1.50	0.80	Uncorrected	Pro 6H	7/28/2016 0:00	08:20:04am	New	Sensor	07282016- Class 2.SSF
SU 1	0.57	38,427	396197.07	4566654.72	1292.552	1.10	0.60	Uncorrected	Pro 6H	7/28/2016 0:00	07:41:40am	New	Sensor	07282016- Class 2.SSF
SU 1	0.56	38,413	396186.16	4566634	1292.517	1.30	0.70	Uncorrected	Pro 6H	7/28/2016 0:00	08:04:11am	New	Sensor	07282016- Class 2.SSF
SU 1	0.56	38,395	396195.72	4566653.5	1293.371	1.30	0.70	Uncorrected	Pro 6H	7/28/2016 0:00	07:51:17am	New	Sensor	07282016- Class 2.SSF
SU 1	0.55	38,388	396196.12	4566653.24	1293.135	1.10	0.60	Uncorrected	Pro 6H	7/28/2016 0:00	07:51:58am	New	Sensor	07282016- Class 2.SSF
SU 1	0.55	38,385	396191.4	4566644.65	1291.561	1.50	0.80	Uncorrected	Pro 6H	7/28/2016 0:00	08:19:18am	New	Sensor	07282016- Class 2.SSF
SU 1	0.55	38,383	396193.6	4566649.69	1292.199	1.20	0.60	Uncorrected	Pro 6H	7/28/2016 0:00	08:01:15am	New	Sensor	07282016- Class 2.SSF
SU 1	0.55	38,383	396187.08	4566634.8	1292.307	1.30	0.70	Uncorrected	Pro 6H	7/28/2016 0:00	08:05:20am	New	Sensor	07282016- Class 2.SSF
SU 1	0.55	38,376	396186.86	4566635.01	1292.172	1.30	0.70	Uncorrected	Pro 6H	7/28/2016 0:00	08:11:59am	New	Sensor	07282016- Class 2.SSF
SU 1	0.55	38,375	396191.93	4566646.89	1292.118	1.30	0.70	Uncorrected	Pro 6H	7/28/2016 0:00	08:05:52am	New	Sensor	07282016- Class 2.SSF
SU 1	0.54	38,353	396196.03	4566652.84	1293.103	1.10	0.60	Uncorrected	Pro 6H	7/28/2016 0:00	07:52:01am	New	Sensor	07282016- Class 2.SSF

SU	Z-Score	CPM	Easting	Northing	MSL	PDOP	HDOP	CorrType	RcvrType	GPS_Date	GPS_Time	Update	FeatName	Datafile
SU 1	0.54	38,349	396198.32	4566656.88	1293.223	1.10	0.60	Uncorrected	Pro 6H	7/28/2016 0:00	07:36:35am	New	Sensor	07282016- Class 2.SSF
SU 1	0.54	38,341	396191.67	4566645.24	1291.524	1.50	0.80	Uncorrected	Pro 6H	7/28/2016 0:00	08:19:16am	New	Sensor	07282016- Class 2.SSF
SU 1	0.54	38,340	396189.44	4566639.5	1291.652	1.50	0.80	Uncorrected	Pro 6H	7/28/2016 0:00	08:16:47am	New	Sensor	07282016- Class 2.SSF
SU 1	0.53	38,317	396198.67	4566656.71	1293.243	1.10	0.60	Uncorrected	Pro 6H	7/28/2016 0:00	07:36:33am	New	Sensor	07282016- Class 2.SSF
SU 1	0.53	38,302	396189.99	4566641.32	1291.557	1.50	0.80	Uncorrected	Pro 6H	7/28/2016 0:00	08:18:18am	New	Sensor	07282016- Class 2.SSF
SU 1	0.53	38,297	396192.92	4566648.2	1291.472	1.50	0.80	Uncorrected	Pro 6H	7/28/2016 0:00	08:19:12am	New	Sensor	07282016- Class 2.SSF
SU 1	0.52	38,290	396186.48	4566634.3	1291.65	1.50	0.80	Uncorrected	Pro 6H	7/28/2016 0:00	08:20:06am	New	Sensor	07282016- Class 2.SSF
SU 1	0.52	38,287	396192.9	4566649.29	1292.177	1.20	0.60	Uncorrected	Pro 6H	7/28/2016 0:00	08:02:29am	New	Sensor	07282016- Class 2.SSF
SU 1	0.52	38,282	396196.99	4566654.67	1292.565	1.10	0.60	Uncorrected	Pro 6H	7/28/2016 0:00	07:41:43am	New	Sensor	07282016- Class 2.SSF
SU 1	0.52	38,282	396186.67	4566633.58	1291.717	1.50	0.80	Uncorrected	Pro 6H	7/28/2016 0:00	08:20:08am	New	Sensor	07282016- Class 2.SSF
SU 1	0.52	38,281	396195	4566652.48	1292.897	1.10	0.60	Uncorrected	Pro 6H	7/28/2016 0:00	07:53:49am	New	Sensor	07282016- Class 2.SSF
SU 1	0.52	38,280	396187.7	4566638.58	1292.087	1.30	0.70	Uncorrected	Pro 6H	7/28/2016 0:00	08:11:10am	New	Sensor	07282016- Class 2.SSF
SU 1	0.52	38,271	396187.3	4566635.76	1292.339	1.30	0.70	Uncorrected	Pro 6H	7/28/2016 0:00	08:05:22am	New	Sensor	07282016- Class 2.SSF
SU 1	0.51	38,247	396186.29	4566634.78	1292.272	1.30	0.70	Uncorrected	Pro 6H	7/28/2016 0:00	08:06:39am	New	Sensor	07282016- Class 2.SSF
SU 1	0.51	38,236	396188.12	4566636.86	1291.741	1.50	0.80	Uncorrected	Pro 6H	7/28/2016 0:00	08:15:47am	New	Sensor	07282016- Class 2.SSF
SU 1	0.51	38,235	396187.29	4566635.63	1291.665	1.50	0.80	Uncorrected	Pro 6H	7/28/2016 0:00	08:20:04am	New	Sensor	07282016- Class 2.SSF
SU 1	0.5	38,231	396195.99	4566653.26	1293.167	1.10	0.60	Uncorrected	Pro 6H	7/28/2016 0:00	07:51:57am	New	Sensor	07282016- Class 2.SSF
SU 1	0.5	38,208	396196.32	4566653.64	1292.549	1.10	0.60	Uncorrected	Pro 6H	7/28/2016 0:00	07:45:22am	New	Sensor	07282016- Class 2.SSF
SU 1	0.49	38,189	396187.81	4566636.24	1291.802	1.50	0.80	Uncorrected	Pro 6H	7/28/2016 0:00	08:15:45am	New	Sensor	07282016- Class 2.SSF
SU 1	0.49	38,184	396189.79	4566641.66	1292.162	1.30	0.70	Uncorrected	Pro 6H	7/28/2016 0:00	08:05:35am	New	Sensor	07282016- Class 2.SSF
SU 1	0.49	38,175	396191.16	4566643.06	1291.549	1.50	0.80	Uncorrected	Pro 6H	7/28/2016 0:00	08:18:54am	New	Sensor	07282016- Class 2.SSF
SU 1	0.48	38,170	396194.12	4566651.65	1292.061	1.20	0.60	Uncorrected	Pro 6H	7/28/2016 0:00	07:57:42am	New	Sensor	07282016- Class 2.SSF
SU 1	0.48	38,170	396192.25	4566648.22	1291.471	1.50	0.80	Uncorrected	Pro 6H	7/28/2016 0:00	08:19:44am	New	Sensor	07282016- Class 2.SSF
SU 1	0.48	38,147	396196.27	4566653.42	1292.53	1.10	0.60	Uncorrected	Pro 6H	7/28/2016 0:00	07:45:19am	New	Sensor	07282016- Class 2.SSF
SU 1	0.47	38,120	396198.8	4566657.44	1293.387	1.10	0.60	Uncorrected	Pro 6H	7/28/2016 0:00	07:35:42am	New	Sensor	07282016- Class 2.SSF
SU 1	0.47	38,115	396189.71	4566641.54	1292.158	1.30	0.70	Uncorrected	Pro 6H	7/28/2016 0:00	08:06:15am	New	Sensor	07282016- Class 2.SSF
SU 1	0.47	38,115	396189.82	4566643.57	1291.59	1.50	0.80	Uncorrected	Pro 6H	7/28/2016 0:00	08:17:02am	New	Sensor	07282016- Class 2.SSF
SU 1	0.47	38,114	396190.42	4566642.97	1292.17	1.30	0.70	Uncorrected	Pro 6H	7/28/2016 0:00	08:05:43am	New	Sensor	07282016- Class 2.SSF
SU 1	0.47	38,114	396188.77	4566639.93	1291.657	1.50	0.80	Uncorrected	Pro 6H	7/28/2016 0:00	08:15:57am	New	Sensor	07282016- Class 2.SSF
SU 1	0.46	38,110	396187.99	4566638.01	1292.126	1.30	0.70	Uncorrected	Pro 6H	7/28/2016 0:00	08:13:05am	New	Sensor	07282016- Class 2.SSF
SU 1	0.46	38,108	396192.5	4566647.15	1291.53	1.50	0.80	Uncorrected	Pro 6H	7/28/2016 0:00	08:19:14am	New	Sensor	07282016- Class 2.SSF
SU 1	0.46	38,103	396191.01	4566643.75	1291.594	1.50	0.80	Uncorrected	Pro 6H	7/28/2016 0:00	08:18:24am	New	Sensor	07282016- Class 2.SSF
SU 1	0.46	38,095	396186.83	4566634.1	1292.264	1.30	0.70	Uncorrected	Pro 6H	7/28/2016 0:00	08:06:33am	New	Sensor	07282016- Class 2.SSF
SU 1	0.46	38,088	396189.69	4566640.97	1292.17	1.30	0.70	Uncorrected	Pro 6H	7/28/2016 0:00	08:06:16am	New	Sensor	07282016- Class 2.SSF
SU 1	0.45	38,079	396194.78	4566652.34	1292.92	1.10	0.60	Uncorrected	Pro 6H	7/28/2016 0:00	07:53:53am	New	Sensor	07282016- Class 2.SSF
SU 1	0.45	38,058	396189.66	4566641.42	1291.583	1.50	0.80	Uncorrected	Pro 6H	7/28/2016 0:00	08:16:50am	New	Sensor	07282016- Class 2.SSF
SU 1	0.44	38,046	396190.03	4566642.11	1292.157	1.30	0.70	Uncorrected	Pro 6H	7/28/2016 0:00	08:05:36am	New	Sensor	07282016- Class 2.SSF
SU 1	0.44	38,029	396188.26	4566637.3	1291.73	1.50	0.80	Uncorrected	Pro 6H	7/28/2016 0:00	08:15:48am	New	Sensor	07282016- Class 2.SSF
SU 1	0.44	38,018	396186.55	4566634	1292.207	1.30	0.70	Uncorrected	Pro 6H	7/28/2016 0:00	08:09:59am	New	Sensor	07282016- Class 2.SSF
SU 1	0.43	38,008	396191.5	4566645.98	1292.14	1.30	0.70	Uncorrected	Pro 6H	7/28/2016 0:00	08:05:50am	New	Sensor	07282016- Class 2.SSF
SU 1	0.42	37,985	396192.99	4566648.23	1292.123	1.30	0.70	Uncorrected	Pro 6H	7/28/2016 0:00	08:05:55am	New	Sensor	07282016- Class 2.SSF
SU 1	0.42	37,973	396193.25	4566648.93	1292.265	1.30	0.70	Uncorrected	Pro 6H	7/28/2016 0:00	08:03:23am	New	Sensor	07282016- Class 2.SSF
SU 1	0.42	37,973	396189.43	4566639.85	1291.677	1.50	0.80	Uncorrected	Pro 6H	7/28/2016 0:00	08:17:34am	New	Sensor	07282016- Class 2.SSF
SU 1	0.42	37,968	396196.23	4566654.18	1292.54	1.10	0.60	Uncorrected	Pro 6H	7/28/2016 0:00	07:43:38am	New	Sensor	07282016- Class 2.SSF
SU 1	0.42	37,968	396193.13	4566649.65	1292.195	1.20	0.60	Uncorrected	Pro 6H	7/28/2016 0:00	08:01:46am	New	Sensor	07282016- Class 2.SSF
SU 1	0.41	37,952	396187.6	4566637.51	1291.892	1.50	0.80	Uncorrected	Pro 6H	7/28/2016 0:00	08:13:52am	New	Sensor	07282016- Class 2.SSF
SU 1	0.41	37,942	396188.96	4566638.41	1291.627	1.50	0.80	Uncorrected	Pro 6H	7/28/2016 0:00	08:16:43am	New	Sensor	07282016- Class 2.SSF
SU 1	0.41	37,940	396186.98	4566635.26	1292.174	1.30	0.70	Uncorrected	Pro 6H	7/28/2016 0:00	08:10:03am	New	Sensor	07282016- Class 2.SSF
SU 1	0.41	37,928	396186.35	4566634.51	1292.228	1.30	0.70	Uncorrected	Pro 6H	7/28/2016 0:00	08:07:45am	New	Sensor	07282016- Class 2.SSF
SU 1	0.41	37,925	396187.89	4566637.82	1291.856	1.50	0.80	Uncorrected	Pro 6H	7/28/2016 0:00	08:14:49am	New	Sensor	07282016- Class 2.SSF
SU 1	0.4	37,916	396187.5	4566637.5	1292.093	1.30	0.70	Uncorrected	Pro 6H	7/28/2016 0:00	08:11:08am	New	Sensor	07282016- Class 2.SSF
SU 1	0.39	37,887	396196.16	4566652.98	1293.103	1.10	0.60	Uncorrected	Pro 6H	7/28/2016 0:00	07:51:59am	New	Sensor	07282016- Class 2.SSF

SU	Z-Score	CPM	Easting	Northing	MSL	PDOP	HDOP	CorrType	RcvrType	GPS_Date	GPS_Time	Update	FeatName	Datafile
SU 1	0.39	37,886	396191.39	4566644.24	1291.61	1.50	0.80	Uncorrected	Pro 6H	7/28/2016 0:00	08:19:19am	New	Sensor	07282016- Class 2.SSF
SU 1	0.39	37,883	396190.08	4566642.96	1291.623	1.50	0.80	Uncorrected	Pro 6H	7/28/2016 0:00	08:17:40am	New	Sensor	07282016- Class 2.SSF
SU 1	0.39	37,881	396195.59	4566652.67	1293.02	1.10	0.60	Uncorrected	Pro 6H	7/28/2016 0:00	07:52:41am	New	Sensor	07282016- Class 2.SSF
SU 1	0.39	37,876	396196.41	4566654.69	1292.577	1.10	0.60	Uncorrected	Pro 6H	7/28/2016 0:00	07:42:33am	New	Sensor	07282016- Class 2.SSF
SU 1	0.39	37,873	396186.56	4566634.55	1292.2	1.30	0.70	Uncorrected	Pro 6H	7/28/2016 0:00	08:08:55am	New	Sensor	07282016- Class 2.SSF
SU 1	0.38	37,860	396186.69	4566636.75	1292.231	1.30	0.70	Uncorrected	Pro 6H	7/28/2016 0:00	08:07:54am	New	Sensor	07282016- Class 2.SSF
SU 1	0.38	37,859	396186.63	4566634.52	1292.191	1.30	0.70	Uncorrected	Pro 6H	7/28/2016 0:00	08:11:02am	New	Sensor	07282016- Class 2.SSF
SU 1	0.38	37,842	396195.13	4566652.8	1293.001	1.10	0.60	Uncorrected	Pro 6H	7/28/2016 0:00	07:52:38am	New	Sensor	07282016- Class 2.SSF
SU 1	0.38	37,840	396187.27	4566635.82	1291.925	1.50	0.80	Uncorrected	Pro 6H	7/28/2016 0:00	08:13:55am	New	Sensor	07282016- Class 2.SSF
SU 1	0.38	37,838	396198.8	4566657.22	1293.223	1.10	0.60	Uncorrected	Pro 6H	7/28/2016 0:00	07:36:29am	New	Sensor	07282016- Class 2.SSF
SU 1	0.38	37,834	396189.5	4566642.21	1291.644	1.50	0.80	Uncorrected	Pro 6H	7/28/2016 0:00	08:16:52am	New	Sensor	07282016- Class 2.SSF
SU 1	0.37	37,826	396186.85	4566635.47	1292.186	1.30	0.70	Uncorrected	Pro 6H	7/28/2016 0:00	08:11:58am	New	Sensor	07282016- Class 2.SSF
SU 1	0.37	37,819	396195.9	4566654.47	1292.531	1.10	0.60	Uncorrected	Pro 6H	7/28/2016 0:00	07:41:47am	New	Sensor	07282016- Class 2.SSF
SU 1	0.37	37,816	396187.65	4566636.42	1291.879	1.50	0.80	Uncorrected	Pro 6H	7/28/2016 0:00	08:14:00am	New	Sensor	07282016- Class 2.SSF
SU 1	0.37	37,813	396193.44	4566648.8	1292.276	1.30	0.70	Uncorrected	Pro 6H	7/28/2016 0:00	08:03:24am	New	Sensor	07282016- Class 2.SSF
SU 1	0.37	37,810	396186.55	4566634.16	1292.255	1.30	0.70	Uncorrected	Pro 6H	7/28/2016 0:00	08:07:49am	New	Sensor	07282016- Class 2.SSF
SU 1	0.36	37,797	396187.95	4566637.42	1291.839	1.50	0.80	Uncorrected	Pro 6H	7/28/2016 0:00	08:14:58am	New	Sensor	07282016- Class 2.SSF
SU 1	0.36	37,793	396188.36	4566639.34	1291.81	1.50	0.80	Uncorrected	Pro 6H	7/28/2016 0:00	08:14:46am	New	Sensor	07282016- Class 2.SSF
SU 1	0.36	37,777	396187.49	4566636.57	1291.853	1.50	0.80	Uncorrected	Pro 6H	7/28/2016 0:00	08:14:51am	New	Sensor	07282016- Class 2.SSF
SU 1	0.34	37,735	396187.19	4566636.12	1292.134	1.30	0.70	Uncorrected	Pro 6H	7/28/2016 0:00	08:12:55am	New	Sensor	07282016- Class 2.SSF
SU 1	0.34	37,733	396198.01	4566657.01	1293.243	1.10	0.60	Uncorrected	Pro 6H	7/28/2016 0:00	07:36:25am	New	Sensor	07282016- Class 2.SSF
SU 1	0.34	37,733	396188.71	4566639.31	1291.671	1.50	0.80	Uncorrected	Pro 6H	7/28/2016 0:00	08:16:36am	New	Sensor	07282016- Class 2.SSF
SU 1	0.34	37,722	396195.98	4566653.66	1292.551	1.10	0.60	Uncorrected	Pro 6H	7/28/2016 0:00	07:45:23am	New	Sensor	07282016- Class 2.SSF
SU 1	0.34	37,711	396187.58	4566637.16	1291.848	1.50	0.80	Uncorrected	Pro 6H	7/28/2016 0:00	08:14:50am	New	Sensor	07282016- Class 2.SSF
SU 1	0.34	37,706	396186.56	4566633.88	1292.347	1.30	0.70	Uncorrected	Pro 6H	7/28/2016 0:00	08:06:35am	New	Sensor	07282016- Class 2.SSF
SU 1	0.33	37,703	396192.77	4566649.7	1291.447	1.50	0.80	Uncorrected	Pro 6H	7/28/2016 0:00	08:18:36am	New	Sensor	07282016- Class 2.SSF
SU 1	0.33	37,696	396186.5	4566635.75	1292.184	1.30	0.70	Uncorrected	Pro 6H	7/28/2016 0:00	08:07:43am	New	Sensor	07282016- Class 2.SSF
SU 1	0.33	37,693	396185.97	4566634.85	1292.493	1.30	0.70	Uncorrected	Pro 6H	7/28/2016 0:00	08:04:06am	New	Sensor	07282016- Class 2.SSF
SU 1	0.33	37,689	396188.58	4566640.65	1291.803	1.50	0.80	Uncorrected	Pro 6H	7/28/2016 0:00	08:14:44am	New	Sensor	07282016- Class 2.SSF
SU 1	0.33	37,689	396189.95	4566641.89	1291.597	1.50	0.80	Uncorrected	Pro 6H	7/28/2016 0:00	08:17:38am	New	Sensor	07282016- Class 2.SSF
SU 1	0.33	37,683	396187.55	4566637.26	1291.67	1.50	0.80	Uncorrected	Pro 6H	7/28/2016 0:00	08:20:02am	New	Sensor	07282016- Class 2.SSF
SU 1	0.32	37,650	396187.73	4566639.14	1292.094	1.30	0.70	Uncorrected	Pro 6H	7/28/2016 0:00	08:11:11am	New	Sensor	07282016- Class 2.SSF
SU 1	0.32	37,650	396190.5	4566645.56	1291.538	1.50	0.80	Uncorrected	Pro 6H	7/28/2016 0:00	08:18:04am	New	Sensor	07282016- Class 2.SSF
SU 1	0.31	37,643	396187.2	4566635.85	1292.185	1.30	0.70	Uncorrected	Pro 6H	7/28/2016 0:00	08:12:03am	New	Sensor	07282016- Class 2.SSF
SU 1	0.31	37,630	396194.69	4566651.71	1292.096	1.20	0.60	Uncorrected	Pro 6H	7/28/2016 0:00	07:58:52am	New	Sensor	07282016- Class 2.SSF
SU 1	0.31	37,630	396189.78	4566640.41	1291.614	1.50	0.80	Uncorrected	Pro 6H	7/28/2016 0:00	08:18:14am	New	Sensor	07282016- Class 2.SSF
SU 1	0.31	37,624	396188.83	4566640.42	1291.764	1.50	0.80	Uncorrected	Pro 6H	7/28/2016 0:00	08:15:04am	New	Sensor	07282016- Class 2.SSF
SU 1	0.31	37,623	396186.56	4566635.34	1292.181	1.30	0.70	Uncorrected	Pro 6H	7/28/2016 0:00	08:09:56am	New	Sensor	07282016- Class 2.SSF
SU 1	0.31	37,623	396187.23	4566636.32	1292.159	1.30	0.70	Uncorrected	Pro 6H	7/28/2016 0:00	08:11:06am	New	Sensor	07282016- Class 2.SSF
SU 1	0.31	37,616	396193.42	4566648.91	1292.148	1.30	0.70	Uncorrected	Pro 6H	7/28/2016 0:00	08:05:57am	New	Sensor	07282016- Class 2.SSF
SU 1	0.3	37,597	396188.16	4566638.37	1291.846	1.50	0.80	Uncorrected	Pro 6H	7/28/2016 0:00	08:15:00am	New	Sensor	07282016- Class 2.SSF
SU 1	0.3	37,593	396186.22	4566635.17	1292.378	1.30	0.70	Uncorrected	Pro 6H	7/28/2016 0:00	08:05:10am	New	Sensor	07282016- Class 2.SSF
SU 1	0.3	37,589	396188.14	4566638	1291.859	1.50	0.80	Uncorrected	Pro 6H	7/28/2016 0:00	08:14:59am	New	Sensor	07282016- Class 2.SSF
SU 1	0.3	37,588	396189.61	4566640.67	1292.182	1.30	0.70	Uncorrected	Pro 6H	7/28/2016 0:00	08:05:33am	New	Sensor	07282016- Class 2.SSF
SU 1	0.3	37,587	396193.1	4566648.56	1292.167	1.30	0.70	Uncorrected	Pro 6H	7/28/2016 0:00	08:06:00am	New	Sensor	07282016- Class 2.SSF
SU 1	0.3	37,587	396190.3	4566643.42	1292.183	1.30	0.70	Uncorrected	Pro 6H	7/28/2016 0:00	08:06:11am	New	Sensor	07282016- Class 2.SSF
SU 1	0.29	37,564	396195.62	4566652.55	1293.02	1.10	0.60	Uncorrected	Pro 6H	7/28/2016 0:00	07:53:14am	New	Sensor	07282016- Class 2.SSF
SU 1	0.29	37,564	396194.23	4566650.67	1292.03	1.20	0.60	Uncorrected	Pro 6H	7/28/2016 0:00	08:00:06am	New	Sensor	07282016- Class 2.SSF
SU 1	0.29	37,563	396193.18	4566648.84	1292.24	1.30	0.70	Uncorrected	Pro 6H	7/28/2016 0:00	08:03:25am	New	Sensor	07282016- Class 2.SSF
SU 1	0.29	37,563	396186.24	4566634.17	1292.54	1.30	0.70	Uncorrected	Pro 6H	7/28/2016 0:00	08:04:12am	New	Sensor	07282016- Class 2.SSF
SU 1	0.29	37,562	396191.52	4566645.5	1291.502	1.50	0.80	Uncorrected	Pro 6H	7/28/2016 0:00	08:18:59am	New	Sensor	07282016- Class 2.SSF
SU 1	0.28	37,550	396191.74	4566644.8	1291.556	1.50	0.80	Uncorrected	Pro 6H	7/28/2016 0:00	08:19:21am	New	Sensor	07282016- Class 2.SSF

SU	Z-Score	CPM	Easting	Northing	MSL	PDOP	HDOP	CorrType	RcvrType	GPS_Date	GPS_Time	Update	FeatName	Datafile
SU 1	0.28	37,549	396196.85	4566654.48	1292.598	1.10	0.60	Uncorrected	Pro 6H	7/28/2016 0:00	07:42:34am	New	Sensor	07282016- Class 2.SSF
SU 1	0.28	37,533	396193.58	4566649.12	1292.215	1.20	0.60	Uncorrected	Pro 6H	7/28/2016 0:00	08:02:26am	New	Sensor	07282016- Class 2.SSF
SU 1	0.28	37,526	396187.3	4566635.27	1292.322	1.30	0.70	Uncorrected	Pro 6H	7/28/2016 0:00	08:05:21am	New	Sensor	07282016- Class 2.SSF
SU 1	0.28	37,524	396186.59	4566633.66	1291.7	1.50	0.80	Uncorrected	Pro 6H	7/28/2016 0:00	08:20:17am	New	Sensor	07282016- Class 2.SSF
SU 1	0.28	37,521	396191.37	4566644.3	1291.532	1.50	0.80	Uncorrected	Pro 6H	7/28/2016 0:00	08:19:20am	New	Sensor	07282016- Class 2.SSF
SU 1	0.27	37,515	396196.71	4566654.43	1292.555	1.10	0.60	Uncorrected	Pro 6H	7/28/2016 0:00	07:43:37am	New	Sensor	07282016- Class 2.SSF
SU 1	0.27	37,515	396195.61	4566652.36	1293.003	1.10	0.60	Uncorrected	Pro 6H	7/28/2016 0:00	07:53:17am	New	Sensor	07282016- Class 2.SSF
SU 1	0.27	37,504	396186.47	4566634.3	1292.254	1.30	0.70	Uncorrected	Pro 6H	7/28/2016 0:00	08:08:57am	New	Sensor	07282016- Class 2.SSF
SU 1	0.27	37,502	396189.99	4566641.98	1292.159	1.30	0.70	Uncorrected	Pro 6H	7/28/2016 0:00	08:06:14am	New	Sensor	07282016- Class 2.SSF
SU 1	0.27	37,500	396186.26	4566635.44	1292.507	1.30	0.70	Uncorrected	Pro 6H	7/28/2016 0:00	08:04:14am	New	Sensor	07282016- Class 2.SSF
SU 1	0.27	37,496	396188.11	4566640.38	1292.016	1.30	0.70	Uncorrected	Pro 6H	7/28/2016 0:00	08:12:47am	New	Sensor	07282016- Class 2.SSF
SU 1	0.27	37,489	396188.1	4566638.98	1292.06	1.30	0.70	Uncorrected	Pro 6H	7/28/2016 0:00	08:13:07am	New	Sensor	07282016- Class 2.SSF
SU 1	0.26	37,481	396186.41	4566633.76	1292.277	1.30	0.70	Uncorrected	Pro 6H	7/28/2016 0:00	08:07:48am	New	Sensor	07282016- Class 2.SSF
SU 1	0.26	37,481	396186.78	4566637.6	1292.185	1.30	0.70	Uncorrected	Pro 6H	7/28/2016 0:00	08:07:56am	New	Sensor	07282016- Class 2.SSF
SU 1	0.26	37,480	396195.81	4566654.07	1292.473	1.10	0.60	Uncorrected	Pro 6H	7/28/2016 0:00	07:46:03am	New	Sensor	07282016- Class 2.SSF
SU 1	0.26	37,476	396187.03	4566634.19	1292.362	1.30	0.70	Uncorrected	Pro 6H	7/28/2016 0:00	08:05:17am	New	Sensor	07282016- Class 2.SSF
SU 1	0.26	37,470	396196.12	4566653.58	1292.518	1.10	0.60	Uncorrected	Pro 6H	7/28/2016 0:00	07:45:16am	New	Sensor	07282016- Class 2.SSF
SU 1	0.26	37,469	396195.79	4566653.47	1292.488	1.10	0.60	Uncorrected	Pro 6H	7/28/2016 0:00	07:46:07am	New	Sensor	07282016- Class 2.SSF
SU 1	0.26	37,461	396189.75	4566640.83	1291.624	1.50	0.80	Uncorrected	Pro 6H	7/28/2016 0:00	08:17:32am	New	Sensor	07282016- Class 2.SSF
SU 1	0.25	37,431	396187.37	4566636.58	1292.146	1.30	0.70	Uncorrected	Pro 6H	7/28/2016 0:00	08:12:04am	New	Sensor	07282016- Class 2.SSF
SU 1	0.25	37,429	396190.56	4566643.83	1292.187	1.30	0.70	Uncorrected	Pro 6H	7/28/2016 0:00	08:06:10am	New	Sensor	07282016- Class 2.SSF
SU 1	0.25	37,428	396193.2	4566648.99	1292.148	1.30	0.70	Uncorrected	Pro 6H	7/28/2016 0:00	08:05:59am	New	Sensor	07282016- Class 2.SSF
SU 1	0.25	37,426	396193.34	4566648.57	1292.118	1.30	0.70	Uncorrected	Pro 6H	7/28/2016 0:00	08:05:56am	New	Sensor	07282016- Class 2.SSF
SU 1	0.25	37,426	396193.2	4566648.62	1291.468	1.50	0.80	Uncorrected	Pro 6H	7/28/2016 0:00	08:19:34am	New	Sensor	07282016- Class 2.SSF
SU 1	0.24	37,416	396194.46	4566651.89	1292.087	1.20	0.60	Uncorrected	Pro 6H	7/28/2016 0:00	07:57:04am	New	Sensor	07282016- Class 2.SSF
SU 1	0.24	37,415	396189.55	4566640.33	1291.633	1.50	0.80	Uncorrected	Pro 6H	7/28/2016 0:00	08:17:32am	New	Sensor	07282016- Class 2.SSF
SU 1	0.24	37,406	396192.04	4566646.47	1291.495	1.50	0.80	Uncorrected	Pro 6H	7/28/2016 0:00	08:19:24am	New	Sensor	07282016- Class 2.SSF
SU 1	0.24	37,404	396196.74	4566654.25	1292.566	1.10	0.60	Uncorrected	Pro 6H	7/28/2016 0:00	07:42:41am	New	Sensor	07282016- Class 2.SSF
SU 1	0.24	37,404	396191.8	4566646.53	1292.152	1.30	0.70	Uncorrected	Pro 6H	7/28/2016 0:00	08:06:04am	New	Sensor	07282016- Class 2.SSF
SU 1	0.24	37,403	396190.47	4566642.12	1291.542	1.50	0.80	Uncorrected	Pro 6H	7/28/2016 0:00	08:18:21am	New	Sensor	07282016- Class 2.SSF
SU 1	0.23	37,393	396187.16	4566635.5	1292.13	1.30	0.70	Uncorrected	Pro 6H	7/28/2016 0:00	08:12:56am	New	Sensor	07282016- Class 2.SSF
SU 1	0.23	37,391	396187.86	4566637.81	1291.716	1.50	0.80	Uncorrected	Pro 6H	7/28/2016 0:00	08:15:42am	New	Sensor	07282016- Class 2.SSF
SU 1	0.23	37,387	396187.87	4566636.62	1291.787	1.50	0.80	Uncorrected	Pro 6H	7/28/2016 0:00	08:15:46am	New	Sensor	07282016- Class 2.SSF
SU 1	0.23	37,383	396194.37	4566651.38	1292.034	1.20	0.60	Uncorrected	Pro 6H	7/28/2016 0:00	07:59:32am	New	Sensor	07282016- Class 2.SSF
SU 1	0.23	37,376	396196.31	4566653.54	1292.535	1.10	0.60	Uncorrected	Pro 6H	7/28/2016 0:00	07:45:20am	New	Sensor	07282016- Class 2.SSF
SU 1	0.23	37,374	396196.32	4566655.04	1292.548	1.10	0.60	Uncorrected	Pro 6H	7/28/2016 0:00	07:41:35am	New	Sensor	07282016- Class 2.SSF
SU 1	0.23	37,370	396194.97	4566652.7	1293.03	1.10	0.60	Uncorrected	Pro 6H	7/28/2016 0:00	07:52:42am	New	Sensor	07282016- Class 2.SSF
SU 1	0.22	37,359	396187.36	4566636.34	1291.914	1.50	0.80	Uncorrected	Pro 6H	7/28/2016 0:00	08:13:54am	New	Sensor	07282016- Class 2.SSF
SU 1	0.22	37,352	396198.61	4566657.47	1293.206	1.10	0.60	Uncorrected	Pro 6H	7/28/2016 0:00	07:36:29am	New	Sensor	07282016- Class 2.SSF
SU 1	0.22	37,351	396187.95	4566640.05	1292.071	1.30	0.70	Uncorrected	Pro 6H	7/28/2016 0:00	08:12:10am	New	Sensor	07282016- Class 2.SSF
SU 1	0.22	37,350	396186.68	4566635.17	1292.251	1.30	0.70	Uncorrected	Pro 6H	7/28/2016 0:00	08:07:51am	New	Sensor	07282016- Class 2.SSF
SU 1	0.22	37,346	396193.79	4566649.77	1292.207	1.20	0.60	Uncorrected	Pro 6H	7/28/2016 0:00	08:01:16am	New	Sensor	07282016- Class 2.SSF
SU 1	0.22	37,344	396188.35	4566637.58	1291.741	1.50	0.80	Uncorrected	Pro 6H	7/28/2016 0:00	08:15:51am	New	Sensor	07282016- Class 2.SSF
SU 1	0.22	37,341	396191.5	4566645.98	1292.189	1.30	0.70	Uncorrected	Pro 6H	7/28/2016 0:00	08:06:05am	New	Sensor	07282016- Class 2.SSF
SU 1	0.22	37,335	396186.61	4566634.84	1292.183	1.30	0.70	Uncorrected	Pro 6H	7/28/2016 0:00	08:09:57am	New	Sensor	07282016- Class 2.SSF
SU 1	0.22	37,335	396187.18	4566635.68	1292.205	1.30	0.70	Uncorrected	Pro 6H	7/28/2016 0:00	08:11:05am	New	Sensor	07282016- Class 2.SSF
SU 1	0.22	37,334	396186.76	4566634.54	1292.183	1.30	0.70	Uncorrected	Pro 6H	7/28/2016 0:00	08:11:03am	New	Sensor	07282016- Class 2.SSF
SU 1	0.21	37,332	396186.74	4566635.89	1292.184	1.30	0.70	Uncorrected	Pro 6H	7/28/2016 0:00	08:09:55am	New	Sensor	07282016- Class 2.SSF
SU 1	0.21	37,330	396187.91	4566638.16	1291.923	1.50	0.80	Uncorrected	Pro 6H	7/28/2016 0:00	08:13:51am	New	Sensor	07282016- Class 2.SSF
SU 1	0.21	37,329	396190.26	4566642.5	1292.172	1.30	0.70	Uncorrected	Pro 6H	7/28/2016 0:00	08:06:13am	New	Sensor	07282016- Class 2.SSF
SU 1	0.21	37,325	396192.59	4566648.97	1291.453	1.50	0.80	Uncorrected	Pro 6H	7/28/2016 0:00	08:18:38am	New	Sensor	07282016- Class 2.SSF
SU 1	0.21	37,322	396186.74	4566636.16	1292.239	1.30	0.70	Uncorrected	Pro 6H	7/28/2016 0:00	08:07:53am	New	Sensor	07282016- Class 2.SSF

SU	Z-Score	CPM	Easting	Northing	MSL	PDOP	HDOP	CorrType	RcvrType	GPS_Date	GPS_Time	Update	FeatName	Datafile
SU 1	0.21	37,321	396190.32	4566642.42	1292.183	1.30	0.70	Uncorrected	Pro 6H	7/28/2016 0:00	08:05:37am	New	Sensor	07282016- Class 2.SSF
SU 1	0.21	37,312	396187.61	4566636.7	1292.328	1.30	0.70	Uncorrected	Pro 6H	7/28/2016 0:00	08:05:24am	New	Sensor	07282016- Class 2.SSF
SU 1	0.21	37,308	396187.06	4566635.12	1292.125	1.30	0.70	Uncorrected	Pro 6H	7/28/2016 0:00	08:12:57am	New	Sensor	07282016- Class 2.SSF
SU 1	0.2	37,292	396192.85	4566649.1	1292.249	1.30	0.70	Uncorrected	Pro 6H	7/28/2016 0:00	08:03:22am	New	Sensor	07282016- Class 2.SSF
SU 1	0.2	37,286	396189.9	4566641.61	1291.599	1.50	0.80	Uncorrected	Pro 6H	7/28/2016 0:00	08:17:30am	New	Sensor	07282016- Class 2.SSF
SU 1	0.19	37,265	396186.63	4566636.1	1292.252	1.30	0.70	Uncorrected	Pro 6H	7/28/2016 0:00	08:06:42am	New	Sensor	07282016- Class 2.SSF
SU 1	0.19	37,260	396191.84	4566646.05	1291.502	1.50	0.80	Uncorrected	Pro 6H	7/28/2016 0:00	08:19:00am	New	Sensor	07282016- Class 2.SSF
SU 1	0.19	37,252	396186.38	4566633.72	1292.397	1.30	0.70	Uncorrected	Pro 6H	7/28/2016 0:00	08:05:14am	New	Sensor	07282016- Class 2.SSF
SU 1	0.19	37,252	396192.71	4566648.06	1291.502	1.50	0.80	Uncorrected	Pro 6H	7/28/2016 0:00	08:19:26am	New	Sensor	07282016- Class 2.SSF
SU 1	0.19	37,244	396187.87	4566638.96	1292.061	1.30	0.70	Uncorrected	Pro 6H	7/28/2016 0:00	08:12:50am	New	Sensor	07282016- Class 2.SSF
SU 1	0.19	37,243	396198.51	4566657.12	1293.223	1.10	0.60	Uncorrected	Pro 6H	7/28/2016 0:00	07:36:27am	New	Sensor	07282016- Class 2.SSF
SU 1	0.19	37,243	396189.82	4566643.35	1291.615	1.50	0.80	Uncorrected	Pro 6H	7/28/2016 0:00	08:16:58am	New	Sensor	07282016- Class 2.SSF
SU 1	0.18	37,239	396190.47	4566644.82	1291.618	1.50	0.80	Uncorrected	Pro 6H	7/28/2016 0:00	08:17:45am	New	Sensor	07282016- Class 2.SSF
SU 1	0.18	37,227	396188.2	4566638.66	1291.886	1.50	0.80	Uncorrected	Pro 6H	7/28/2016 0:00	08:14:05am	New	Sensor	07282016- Class 2.SSF
SU 1	0.18	37,226	396186.58	4566637.08	1292.137	1.30	0.70	Uncorrected	Pro 6H	7/28/2016 0:00	08:07:41am	New	Sensor	07282016- Class 2.SSF
SU 1	0.17	37,205	396188.26	4566640.96	1291.928	1.50	0.80	Uncorrected	Pro 6H	7/28/2016 0:00	08:13:46am	New	Sensor	07282016- Class 2.SSF
SU 1	0.17	37,203	396190.19	4566644.29	1291.603	1.50	0.80	Uncorrected	Pro 6H	7/28/2016 0:00	08:17:24am	New	Sensor	07282016- Class 2.SSF
SU 1	0.17	37,195	396186.68	4566634.83	1292.197	1.30	0.70	Uncorrected	Pro 6H	7/28/2016 0:00	08:11:01am	New	Sensor	07282016- Class 2.SSF
SU 1	0.17	37,186	396194.94	4566652.1	1292.122	1.20	0.60	Uncorrected	Pro 6H	7/28/2016 0:00	07:57:02am	New	Sensor	07282016- Class 2.SSF
SU 1	0.17	37,182	396198.03	4566657.25	1293.403	1.10	0.60	Uncorrected	Pro 6H	7/28/2016 0:00	07:35:44am	New	Sensor	07282016- Class 2.SSF
SU 1	0.16	37,174	396193.3	4566648.88	1292.354	1.20	0.70	Uncorrected	Pro 6H	7/28/2016 0:00	08:02:57am	New	Sensor	07282016- Class 2.SSF
SU 1	0.16	37,170	396192.66	4566648.98	1292.221	1.30	0.70	Uncorrected	Pro 6H	7/28/2016 0:00	08:03:26am	New	Sensor	07282016- Class 2.SSF
SU 1	0.16	37,152	396195.19	4566652.49	1293.104	1.20	0.60	Uncorrected	Pro 6H	7/28/2016 0:00	07:56:28am	New	Sensor	07282016- Class 2.SSF
SU 1	0.16	37,149	396196.14	4566653.5	1292.558	1.10	0.60	Uncorrected	Pro 6H	7/28/2016 0:00	07:45:18am	New	Sensor	07282016- Class 2.SSF
SU 1	0.15	37,128	396189.51	4566640.57	1291.605	1.50	0.80	Uncorrected	Pro 6H	7/28/2016 0:00	08:16:49am	New	Sensor	07282016- Class 2.SSF
SU 1	0.15	37,128	396191.23	4566644.8	1291.579	1.50	0.80	Uncorrected	Pro 6H	7/28/2016 0:00	08:18:45am	New	Sensor	07282016- Class 2.SSF
SU 1	0.15	37,125	396186.28	4566633.77	1292.264	1.30	0.70	Uncorrected	Pro 6H	7/28/2016 0:00	08:07:47am	New	Sensor	07282016- Class 2.SSF
SU 1	0.15	37,120	396198.16	4566656.65	1293.18	1.10	0.60	Uncorrected	Pro 6H	7/28/2016 0:00	07:37:55am	New	Sensor	07282016- Class 2.SSF
SU 1	0.15	37,117	396196.1	4566653.47	1292.533	1.10	0.60	Uncorrected	Pro 6H	7/28/2016 0:00	07:45:17am	New	Sensor	07282016- Class 2.SSF
SU 1	0.14	37,112	396186.88	4566637.11	1292.179	1.30	0.70	Uncorrected	Pro 6H	7/28/2016 0:00	08:09:03am	New	Sensor	07282016- Class 2.SSF
SU 1	0.14	37,112	396190.16	4566643.68	1291.582	1.50	0.80	Uncorrected	Pro 6H	7/28/2016 0:00	08:18:08am	New	Sensor	07282016- Class 2.SSF
SU 1	0.14	37,110	396198.76	4566656.63	1293.271	1.10	0.60	Uncorrected	Pro 6H	7/28/2016 0:00	07:36:32am	New	Sensor	07282016- Class 2.SSF
SU 1	0.14	37,108	396193.16	4566649.18	1292.192	1.20	0.60	Uncorrected	Pro 6H	7/28/2016 0:00	08:02:28am	New	Sensor	07282016- Class 2.SSF
SU 1	0.14	37,106	396196.81	4566654.37	1292.552	1.10	0.60	Uncorrected	Pro 6H	7/28/2016 0:00	07:42:39am	New	Sensor	07282016- Class 2.SSF
SU 1	0.14	37,104	396192.41	4566647.65	1292.196	1.30	0.70	Uncorrected	Pro 6H	7/28/2016 0:00	08:06:02am	New	Sensor	07282016- Class 2.SSF
SU 1	0.14	37,098	396187.31	4566637.04	1292.122	1.30	0.70	Uncorrected	Pro 6H	7/28/2016 0:00	08:11:55am	New	Sensor	07282016- Class 2.SSF
SU 1	0.14	37,091	396187.05	4566638.02	1292.126	1.30	0.70	Uncorrected	Pro 6H	7/28/2016 0:00	08:09:51am	New	Sensor	07282016- Class 2.SSF
SU 1	0.13	37,081	396194.15	4566651.74	1292.096	1.20	0.60	Uncorrected	Pro 6H	7/28/2016 0:00	07:58:55am	New	Sensor	07282016- Class 2.SSF
SU 1	0.13	37,072	396194.12	4566651.92	1292.045	1.20	0.60	Uncorrected	Pro 6H	7/28/2016 0:00	07:58:11am	New	Sensor	07282016- Class 2.SSF
SU 1	0.13	37,059	396186.96	4566634.21	1292.353	1.30	0.70	Uncorrected	Pro 6H	7/28/2016 0:00	08:05:18am	New	Sensor	07282016- Class 2.SSF
SU 1	0.13	37,055	396187.13	4566635.32	1292.181	1.30	0.70	Uncorrected	Pro 6H	7/28/2016 0:00	08:12:02am	New	Sensor	07282016- Class 2.SSF
SU 1	0.12	37,052	396188.84	4566639.9	1291.654	1.50	0.80	Uncorrected	Pro 6H	7/28/2016 0:00	08:16:35am	New	Sensor	07282016- Class 2.SSF
SU 1	0.12	37,048	396194.54	4566651.89	1292.05	1.20	0.60	Uncorrected	Pro 6H	7/28/2016 0:00	07:58:12am	New	Sensor	07282016- Class 2.SSF
SU 1	0.12	37,045	396188.7	4566638.75	1292.235	1.30	0.70	Uncorrected	Pro 6H	7/28/2016 0:00	08:05:29am	New	Sensor	07282016- Class 2.SSF
SU 1	0.12	37,029	396188.57	4566640.46	1291.775	1.50	0.80	Uncorrected	Pro 6H	7/28/2016 0:00	08:14:08am	New	Sensor	07282016- Class 2.SSF
SU 1	0.12	37,022	396186.2	4566634.02	1292.246	1.30	0.70	Uncorrected	Pro 6H	7/28/2016 0:00	08:07:46am	New	Sensor	07282016- Class 2.SSF
SU 1	0.11	37,018	396190.36	4566642.89	1292.153	1.30	0.70	Uncorrected	Pro 6H	7/28/2016 0:00	08:05:42am	New	Sensor	07282016- Class 2.SSF
SU 1	0.11	37,017	396194.35	4566651.64	1292.033	1.20	0.60	Uncorrected	Pro 6H	7/28/2016 0:00	07:58:16am	New	Sensor	07282016- Class 2.SSF
SU 1	0.11	37,017	396192.92	4566647.6	1291.48	1.50	0.80	Uncorrected	Pro 6H	7/28/2016 0:00	08:19:41am	New	Sensor	07282016- Class 2.SSF
SU 1	0.11	37,014	396187.03	4566634.24	1292.326	1.30	0.70	Uncorrected	Pro 6H	7/28/2016 0:00	08:05:19am	New	Sensor	07282016- Class 2.SSF
SU 1	0.11	37,011	396196.21	4566652.86	1293.111	1.10	0.60	Uncorrected	Pro 6H	7/28/2016 0:00	07:52:00am	New	Sensor	07282016- Class 2.SSF
SU 1	0.11	37,010	396188.05	4566637.74	1292.281	1.30	0.70	Uncorrected	Pro 6H	7/28/2016 0:00	08:05:27am	New	Sensor	07282016- Class 2.SSF

SU	Z-Score	CPM	Easting	Northing	MSL	PDOP	HDOP	CorrType	RcvrType	GPS_Date	GPS_Time	Update	FeatName	Datafile
SU 1	0.11	37,010	396186.79	4566636.38	1292.16	1.30	0.70	Uncorrected	Pro 6H	7/28/2016 0:00	08:09:54am	New	Sensor	07282016- Class 2.SSF
SU 1	0.11	37,007	396187.61	4566637.99	1292.101	1.30	0.70	Uncorrected	Pro 6H	7/28/2016 0:00	08:12:52am	New	Sensor	07282016- Class 2.SSF
SU 1	0.11	37,006	396188.14	4566638.49	1291.741	1.50	0.80	Uncorrected	Pro 6H	7/28/2016 0:00	08:15:41am	New	Sensor	07282016- Class 2.SSF
SU 1	0.11	37,001	396192.88	4566647.89	1291.525	1.50	0.80	Uncorrected	Pro 6H	7/28/2016 0:00	08:19:44am	New	Sensor	07282016- Class 2.SSF
SU 1	0.11	37,000	396197.56	4566656.62	1293.159	1.10	0.60	Uncorrected	Pro 6H	7/28/2016 0:00	07:37:56am	New	Sensor	07282016- Class 2.SSF
SU 1	0.11	36,997	396187.34	4566638.46	1292.071	1.30	0.70	Uncorrected	Pro 6H	7/28/2016 0:00	08:10:08am	New	Sensor	07282016- Class 2.SSF
SU 1	0.1	36,982	396195.51	4566652.2	1292.93	1.10	0.60	Uncorrected	Pro 6H	7/28/2016 0:00	07:53:51am	New	Sensor	07282016- Class 2.SSF
SU 1	0.1	36,978	396188.91	4566640.61	1291.658	1.50	0.80	Uncorrected	Pro 6H	7/28/2016 0:00	08:15:58am	New	Sensor	07282016- Class 2.SSF
SU 1	0.1	36,969	396190.33	4566644.17	1291.564	1.50	0.80	Uncorrected	Pro 6H	7/28/2016 0:00	08:18:08am	New	Sensor	07282016- Class 2.SSF
SU 1	0.1	36,962	396186.58	4566634.64	1292.241	1.30	0.70	Uncorrected	Pro 6H	7/28/2016 0:00	08:07:50am	New	Sensor	07282016- Class 2.SSF
SU 1	0.09	36,954	396187.86	4566638.41	1292.129	1.30	0.70	Uncorrected	Pro 6H	7/28/2016 0:00	08:12:07am	New	Sensor	07282016- Class 2.SSF
SU 1	0.09	36,953	396187.12	4566636.45	1292.128	1.30	0.70	Uncorrected	Pro 6H	7/28/2016 0:00	08:10:05am	New	Sensor	07282016- Class 2.SSF
SU 1	0.09	36,936	396189.31	4566643.35	1291.656	1.50	0.80	Uncorrected	Pro 6H	7/28/2016 0:00	08:16:03am	New	Sensor	07282016- Class 2.SSF
SU 1	0.08	36,913	396194.72	4566651.48	1292.075	1.20	0.60	Uncorrected	Pro 6H	7/28/2016 0:00	07:58:14am	New	Sensor	07282016- Class 2.SSF
SU 1	0.08	36,912	396196.14	4566654.3	1292.571	1.10	0.60	Uncorrected	Pro 6H	7/28/2016 0:00	07:42:43am	New	Sensor	07282016- Class 2.SSF
SU 1	0.08	36,907	396188.67	4566640.09	1291.67	1.50	0.80	Uncorrected	Pro 6H	7/28/2016 0:00	08:15:38am	New	Sensor	07282016- Class 2.SSF
SU 1	0.08	36,906	396186.6	4566636.38	1292.161	1.30	0.70	Uncorrected	Pro 6H	7/28/2016 0:00	08:07:42am	New	Sensor	07282016- Class 2.SSF
SU 1	0.08	36,902	396188.65	4566638.67	1292.218	1.30	0.70	Uncorrected	Pro 6H	7/28/2016 0:00	08:06:21am	New	Sensor	07282016- Class 2.SSF
SU 1	0.08	36,899	396193.14	4566649.29	1292.179	1.20	0.60	Uncorrected	Pro 6H	7/28/2016 0:00	08:01:49am	New	Sensor	07282016- Class 2.SSF
SU 1	0.08	36,899	396187.49	4566639.13	1291.655	1.50	0.80	Uncorrected	Pro 6H	7/28/2016 0:00	08:20:00am	New	Sensor	07282016- Class 2.SSF
SU 1	0.07	36,896	396186.34	4566636.33	1292.391	1.30	0.70	Uncorrected	Pro 6H	7/28/2016 0:00	08:05:08am	New	Sensor	07282016- Class 2.SSF
SU 1	0.07	36,888	396195.12	4566652.48	1292.999	1.10	0.60	Uncorrected	Pro 6H	7/28/2016 0:00	07:53:18am	New	Sensor	07282016- Class 2.SSF
SU 1	0.07	36,885	396186.84	4566637.09	1292.212	1.30	0.70	Uncorrected	Pro 6H	7/28/2016 0:00	08:07:55am	New	Sensor	07282016- Class 2.SSF
SU 1	0.07	36,881	396186.69	4566633.63	1291.71	1.50	0.80	Uncorrected	Pro 6H	7/28/2016 0:00	08:20:11am	New	Sensor	07282016- Class 2.SSF
SU 1	0.07	36,878	396187.5	4566636.98	1291.902	1.50	0.80	Uncorrected	Pro 6H	7/28/2016 0:00	08:13:53am	New	Sensor	07282016- Class 2.SSF
SU 1	0.07	36,877	396197.08	4566654.76	1292.546	1.10	0.60	Uncorrected	Pro 6H	7/28/2016 0:00	07:41:41am	New	Sensor	07282016- Class 2.SSF
SU 1	0.07	36,877	396190.45	4566644.56	1291.591	1.50	0.80	Uncorrected	Pro 6H	7/28/2016 0:00	08:17:44am	New	Sensor	07282016- Class 2.SSF
SU 1	0.07	36,868	396187.85	4566638.95	1292.103	1.30	0.70	Uncorrected	Pro 6H	7/28/2016 0:00	08:12:08am	New	Sensor	07282016- Class 2.SSF
SU 1	0.06	36,862	396190.54	4566645.08	1291.579	1.50	0.80	Uncorrected	Pro 6H	7/28/2016 0:00	08:18:06am	New	Sensor	07282016- Class 2.SSF
SU 1	0.06	36,856	396188.4	4566639.64	1291.695	1.50	0.80	Uncorrected	Pro 6H	7/28/2016 0:00	08:15:39am	New	Sensor	07282016- Class 2.SSF
SU 1	0.06	36,852	396194.65	4566651.44	1292.055	1.20	0.60	Uncorrected	Pro 6H	7/28/2016 0:00	07:59:31am	New	Sensor	07282016- Class 2.SSF
SU 1	0.06	36,847	396195.42	4566653.59	1292.35	3.00	2.10	Uncorrected	Pro 6H	7/28/2016 0:00	07:46:08am	New	Sensor	07282016- Class 2.SSF
SU 1	0.06	36,842	396190.05	4566642.54	1291.596	1.50	0.80	Uncorrected	Pro 6H	7/28/2016 0:00	08:18:10am	New	Sensor	07282016- Class 2.SSF
SU 1	0.05	36,828	396194.69	4566651.36	1292.067	1.20	0.60	Uncorrected	Pro 6H	7/28/2016 0:00	07:58:15am	New	Sensor	07282016- Class 2.SSF
SU 1	0.05	36,822	396189.79	4566643.7	1291.59	1.50	0.80	Uncorrected	Pro 6H	7/28/2016 0:00	08:17:04am	New	Sensor	07282016- Class 2.SSF
SU 1	0.05	36,820	396195.59	4566653.8	1292.543	1.10	0.60	Uncorrected	Pro 6H	7/28/2016 0:00	07:45:24am	New	Sensor	07282016- Class 2.SSF
SU 1	0.05	36,808	396187.78	4566637.18	1292.304	1.30	0.70	Uncorrected	Pro 6H	7/28/2016 0:00	08:05:25am	New	Sensor	07282016- Class 2.SSF
SU 1	0.05	36,808	396188.18	4566638.84	1291.858	1.50	0.80	Uncorrected	Pro 6H	7/28/2016 0:00	08:14:47am	New	Sensor	07282016- Class 2.SSF
SU 1	0.04	36,802	396186.98	4566634.74	1292.178	1.30	0.70	Uncorrected	Pro 6H	7/28/2016 0:00	08:10:02am	New	Sensor	07282016- Class 2.SSF
SU 1	0.04	36,795	396193.87	4566651.53	1292.037	1.20	0.60	Uncorrected	Pro 6H	7/28/2016 0:00	07:59:33am	New	Sensor	07282016- Class 2.SSF
SU 1	0.04	36,794	396194.38	4566650.94	1292.014	1.20	0.60	Uncorrected	Pro 6H	7/28/2016 0:00	08:00:04am	New	Sensor	07282016- Class 2.SSF
SU 1	0.03	36,769	396193.78	4566650.53	1292.124	1.20	0.60	Uncorrected	Pro 6H	7/28/2016 0:00	08:00:39am	New	Sensor	07282016- Class 2.SSF
SU 1	0.03	36,767	396195.52	4566653.34	1293.17	1.10	0.60	Uncorrected	Pro 6H	7/28/2016 0:00	07:51:56am	New	Sensor	07282016- Class 2.SSF
SU 1	0.03	36,762	396189.31	4566641.19	1291.616	1.50	0.80	Uncorrected	Pro 6H	7/28/2016 0:00	08:16:33am	New	Sensor	07282016- Class 2.SSF
SU 1	0.02	36,736	396195.27	4566652.58	1293.012	1.10	0.60	Uncorrected	Pro 6H	7/28/2016 0:00	07:53:13am	New	Sensor	07282016- Class 2.SSF
SU 1	0.02	36,731	396189.75	4566643.09	1291.568	1.50	0.80	Uncorrected	Pro 6H	7/28/2016 0:00	08:16:59am	New	Sensor	07282016- Class 2.SSF
SU 1	0.02	36,729	396197.19	4566654.79	1292.551	1.10	0.60	Uncorrected	Pro 6H	7/28/2016 0:00	07:41:42am	New	Sensor	07282016- Class 2.SSF
SU 1	0.02	36,722	396190.56	4566644.87	1291.634	1.50	0.80	Uncorrected	Pro 6H	7/28/2016 0:00	08:17:46am	New	Sensor	07282016- Class 2.SSF
SU 1	0.02	36,721	396187.04	4566635.45	1292.228	1.30	0.70	Uncorrected	Pro 6H	7/28/2016 0:00	08:09:00am	New	Sensor	07282016- Class 2.SSF
SU 1	0.01	36,709	396187.92	4566638.21	1291.904	1.50	0.80	Uncorrected	Pro 6H	7/28/2016 0:00	08:14:04am	New	Sensor	07282016- Class 2.SSF
SU 1	0.01	36,708	396187.74	4566637.2	1291.786	1.50	0.80	Uncorrected	Pro 6H	7/28/2016 0:00	08:15:43am	New	Sensor	07282016- Class 2.SSF
SU 1	0.01	36,704	396191.69	4566645.8	1291.54	1.50	0.80	Uncorrected	Pro 6H	7/28/2016 0:00	08:19:22am	New	Sensor	07282016- Class 2.SSF

SU	Z-Score	CPM	Easting	Northing	MSL	PDOP	HDOP	CorrType	RcvrType	GPS_Date	GPS_Time	Update	FeatName	Datafile
SU 1	0.01	36,698	396189.57	4566643.11	1291.645	1.50	0.80	Uncorrected	Pro 6H	7/28/2016 0:00	08:16:30am	New	Sensor	07282016- Class 2.SSF
SU 1	0.01	36,697	396189.59	4566641.22	1292.167	1.30	0.70	Uncorrected	Pro 6H	7/28/2016 0:00	08:05:34am	New	Sensor	07282016- Class 2.SSF
SU 1	0.01	36,697	396188.3	4566637.38	1291.744	1.50	0.80	Uncorrected	Pro 6H	7/28/2016 0:00	08:15:50am	New	Sensor	07282016- Class 2.SSF
SU 1	0.01	36,695	396190.37	4566641.7	1291.546	1.50	0.80	Uncorrected	Pro 6H	7/28/2016 0:00	08:18:20am	New	Sensor	07282016- Class 2.SSF
SU 1	0.01	36,690	396186.29	4566633.7	1292.416	1.30	0.70	Uncorrected	Pro 6H	7/28/2016 0:00	08:05:13am	New	Sensor	07282016- Class 2.SSF
SU 1	0.01	36,683	396186.93	4566636.93	1292.135	1.30	0.70	Uncorrected	Pro 6H	7/28/2016 0:00	08:09:53am	New	Sensor	07282016- Class 2.SSF
SU 1	0	36,675	396191.84	4566646.52	1291.504	1.50	0.80	Uncorrected	Pro 6H	7/28/2016 0:00	08:19:00am	New	Sensor	07282016- Class 2.SSF
SU 1	0	36,673	396187.79	4566636.46	1292.151	1.30	0.70	Uncorrected	Pro 6H	7/28/2016 0:00	08:13:02am	New	Sensor	07282016- Class 2.SSF
SU 1	0	36,669	396187.48	4566639.05	1292.064	1.30	0.70	Uncorrected	Pro 6H	7/28/2016 0:00	08:10:09am	New	Sensor	07282016- Class 2.SSF
SU 1	0	36,669	396188.53	4566639.45	1291.776	1.50	0.80	Uncorrected	Pro 6H	7/28/2016 0:00	08:15:02am	New	Sensor	07282016- Class 2.SSF
SU 1	0	36,663	396187.03	4566635.11	1292.179	1.30	0.70	Uncorrected	Pro 6H	7/28/2016 0:00	08:11:04am	New	Sensor	07282016- Class 2.SSF
SU 1	0	36,656	396194.3	4566651.1	1291.982	1.20	0.60	Uncorrected	Pro 6H	7/28/2016 0:00	08:00:03am	New	Sensor	07282016- Class 2.SSF
SU 1	0	36,656	396191.51	4566646	1291.556	1.50	0.80	Uncorrected	Pro 6H	7/28/2016 0:00	08:18:42am	New	Sensor	07282016- Class 2.SSF
SU 1	0	36,651	396189.44	4566642.21	1291.629	1.50	0.80	Uncorrected	Pro 6H	7/28/2016 0:00	08:16:01am	New	Sensor	07282016- Class 2.SSF
SU 1	0	36,651	396192.67	4566647.51	1291.545	1.50	0.80	Uncorrected	Pro 6H	7/28/2016 0:00	08:19:36am	New	Sensor	07282016- Class 2.SSF
SU 1	-0.01	36,648	396193.17	4566649.29	1291.456	1.50	0.80	Uncorrected	Pro 6H	7/28/2016 0:00	08:19:29am	New	Sensor	07282016- Class 2.SSF
SU 1	-0.01	36,641	396187.46	4566637.22	1292.093	1.30	0.70	Uncorrected	Pro 6H	7/28/2016 0:00	08:12:53am	New	Sensor	07282016- Class 2.SSF
SU 1	-0.01	36,638	396186.76	4566636.07	1292.196	1.30	0.70	Uncorrected	Pro 6H	7/28/2016 0:00	08:08:52am	New	Sensor	07282016- Class 2.SSF
SU 1	-0.01	36,637	396190.45	4566642.82	1292.19	1.30	0.70	Uncorrected	Pro 6H	7/28/2016 0:00	08:06:12am	New	Sensor	07282016- Class 2.SSF
SU 1	-0.01	36,626	396191.86	4566648.13	1291.487	1.50	0.80	Uncorrected	Pro 6H	7/28/2016 0:00	08:18:32am	New	Sensor	07282016- Class 2.SSF
SU 1	-0.01	36,618	396195.71	4566652.85	1293.054	1.10	0.60	Uncorrected	Pro 6H	7/28/2016 0:00	07:52:02am	New	Sensor	07282016- Class 2.SSF
SU 1	-0.01	36,618	396190.54	4566643.47	1292.224	1.30	0.70	Uncorrected	Pro 6H	7/28/2016 0:00	08:05:44am	New	Sensor	07282016- Class 2.SSF
SU 1	-0.02	36,614	396186.38	4566635.85	1292.368	1.30	0.70	Uncorrected	Pro 6H	7/28/2016 0:00	08:05:09am	New	Sensor	07282016- Class 2.SSF
SU 1	-0.02	36,614	396191.34	4566646.3	1291.539	1.50	0.80	Uncorrected	Pro 6H	7/28/2016 0:00	08:18:29am	New	Sensor	07282016- Class 2.SSF
SU 1	-0.02	36,609	396190.53	4566644.86	1291.638	1.50	0.80	Uncorrected	Pro 6H	7/28/2016 0:00	08:17:46am	New	Sensor	07282016- Class 2.SSF
SU 1	-0.02	36,605	396191.45	4566645.43	1292.183	1.30	0.70	Uncorrected	Pro 6H	7/28/2016 0:00	08:06:06am	New	Sensor	07282016- Class 2.SSF
SU 1	-0.02	36,603	396187.1	4566637.1	1292.146	1.30	0.70	Uncorrected	Pro 6H	7/28/2016 0:00	08:10:57am	New	Sensor	07282016- Class 2.SSF
SU 1	-0.02	36,603	396191.11	4566643.51	1291.525	1.50	0.80	Uncorrected	Pro 6H	7/28/2016 0:00	08:18:55am	New	Sensor	07282016- Class 2.SSF
SU 1	-0.02	36,602	396186.2	4566634.01	1292.377	1.30	0.70	Uncorrected	Pro 6H	7/28/2016 0:00	08:05:12am	New	Sensor	07282016- Class 2.SSF
SU 1	-0.02	36,589	396192.53	4566647.11	1291.509	1.50	0.80	Uncorrected	Pro 6H	7/28/2016 0:00	08:19:40am	New	Sensor	07282016- Class 2.SSF
SU 1	-0.03	36,582	396193.41	4566649.79	1291.457	1.50	0.80	Uncorrected	Pro 6H	7/28/2016 0:00	08:19:30am	New	Sensor	07282016- Class 2.SSF
SU 1	-0.03	36,580	396196.04	4566653.84	1292.481	1.10	0.60	Uncorrected	Pro 6H	7/28/2016 0:00	07:46:04am	New	Sensor	07282016- Class 2.SSF
SU 1	-0.03	36,580	396187.4	4566636.66	1292.112	1.30	0.70	Uncorrected	Pro 6H	7/28/2016 0:00	08:12:54am	New	Sensor	07282016- Class 2.SSF
SU 1	-0.03	36,570	396195.38	4566652.41	1292.917	1.10	0.60	Uncorrected	Pro 6H	7/28/2016 0:00	07:53:50am	New	Sensor	07282016- Class 2.SSF
SU 1	-0.03	36,570	396193.01	4566650.13	1292.192	1.20	0.60	Uncorrected	Pro 6H	7/28/2016 0:00	08:01:13am	New	Sensor	07282016- Class 2.SSF
SU 1	-0.03	36,562	396187.81	4566637.51	1292.275	1.30	0.70	Uncorrected	Pro 6H	7/28/2016 0:00	08:05:26am	New	Sensor	07282016- Class 2.SSF
SU 1	-0.03	36,558	396192.23	4566647.12	1291.5	1.50	0.80	Uncorrected	Pro 6H	7/28/2016 0:00	08:19:02am	New	Sensor	07282016- Class 2.SSF
SU 1	-0.04	36,555	396186.24	4566635.94	1292.503	1.30	0.70	Uncorrected	Pro 6H	7/28/2016 0:00	08:04:15am	New	Sensor	07282016- Class 2.SSF
SU 1	-0.04	36,554	396191.14	4566645.37	1291.552	1.50	0.80	Uncorrected	Pro 6H	7/28/2016 0:00	08:18:44am	New	Sensor	07282016- Class 2.SSF
SU 1	-0.04	36,553	396188.71	4566639	1291.692	1.50	0.80	Uncorrected	Pro 6H	7/28/2016 0:00	08:15:54am	New	Sensor	07282016- Class 2.SSF
SU 1	-0.04	36,532	396193.29	4566649.28	1292.186	1.20	0.60	Uncorrected	Pro 6H	7/28/2016 0:00	08:02:21am	New	Sensor	07282016- Class 2.SSF
SU 1	-0.04	36,531	396190.78	4566642.55	1291.566	1.50	0.80	Uncorrected	Pro 6H	7/28/2016 0:00	08:18:22am	New	Sensor	07282016- Class 2.SSF
SU 1	-0.05	36,519	396188.43	4566641.31	1291.808	1.50	0.80	Uncorrected	Pro 6H	7/28/2016 0:00	08:14:42am	New	Sensor	07282016- Class 2.SSF
SU 1	-0.05	36,497	396194.83	4566651.58	1292.114	1.20	0.60	Uncorrected	Pro 6H	7/28/2016 0:00	07:58:53am	New	Sensor	07282016- Class 2.SSF
SU 1	-0.05	36,497	396192.95	4566648.89	1292.336	1.20	0.70	Uncorrected	Pro 6H	7/28/2016 0:00	08:02:56am	New	Sensor	07282016- Class 2.SSF
SU 1	-0.06	36,484	396192.58	4566649.58	1292.182	1.20	0.60	Uncorrected	Pro 6H	7/28/2016 0:00	08:02:18am	New	Sensor	07282016- Class 2.SSF
SU 1	-0.06	36,484	396191.78	4566645.8	1291.494	1.50	0.80	Uncorrected	Pro 6H	7/28/2016 0:00	08:19:16am	New	Sensor	07282016- Class 2.SSF
SU 1	-0.06	36,478	396188.46	4566637.84	1291.674	1.50	0.80	Uncorrected	Pro 6H	7/28/2016 0:00	08:16:40am	New	Sensor	07282016- Class 2.SSF
SU 1	-0.06	36,475	396196.04	4566654.17	1292.692	1.10	0.60	Uncorrected	Pro 6H	7/28/2016 0:00	07:44:30am	New	Sensor	07282016- Class 2.SSF
SU 1	-0.06	36,462	396193.58	4566649.69	1292.202	1.20	0.60	Uncorrected	Pro 6H	7/28/2016 0:00	08:01:47am	New	Sensor	07282016- Class 2.SSF
SU 1	-0.07	36,454	396190.89	4566643.84	1292.251	1.30	0.70	Uncorrected	Pro 6H	7/28/2016 0:00	08:05:45am	New	Sensor	07282016- Class 2.SSF
SU 1	-0.07	36,452	396186.88	4566637.44	1292.122	1.30	0.70	Uncorrected	Pro 6H	7/28/2016 0:00	08:09:52am	New	Sensor	07282016- Class 2.SSF

SU	Z-Score	CPM	Easting	Northing	MSL	PDOP	HDOP	CorrType	RcvrType	GPS_Date	GPS_Time	Update	FeatName	Datafile
SU 1	-0.07	36,449	396188.81	4566638.24	1291.642	1.50	0.80	Uncorrected	Pro 6H	7/28/2016 0:00	08:16:42am	New	Sensor	07282016- Class 2.SSF
SU 1	-0.07	36,446	396192.94	4566648.17	1291.502	1.50	0.80	Uncorrected	Pro 6H	7/28/2016 0:00	08:19:34am	New	Sensor	07282016- Class 2.SSF
SU 1	-0.07	36,438	396188.49	4566640.19	1292.024	1.30	0.70	Uncorrected	Pro 6H	7/28/2016 0:00	08:13:09am	New	Sensor	07282016- Class 2.SSF
SU 1	-0.07	36,433	396192.32	4566647.09	1291.529	1.50	0.80	Uncorrected	Pro 6H	7/28/2016 0:00	08:19:36am	New	Sensor	07282016- Class 2.SSF
SU 1	-0.08	36,414	396189.8	4566643.43	1291.611	1.50	0.80	Uncorrected	Pro 6H	7/28/2016 0:00	08:16:57am	New	Sensor	07282016- Class 2.SSF
SU 1	-0.08	36,412	396187.81	4566639.57	1292.07	1.30	0.70	Uncorrected	Pro 6H	7/28/2016 0:00	08:11:12am	New	Sensor	07282016- Class 2.SSF
SU 1	-0.08	36,408	396189.84	4566643.56	1291.558	1.50	0.80	Uncorrected	Pro 6H	7/28/2016 0:00	08:17:03am	New	Sensor	07282016- Class 2.SSF
SU 1	-0.08	36,405	396186.84	4566635.88	1292.242	1.30	0.70	Uncorrected	Pro 6H	7/28/2016 0:00	08:10:59am	New	Sensor	07282016- Class 2.SSF
SU 1	-0.08	36,402	396187.91	4566637.47	1292.108	1.30	0.70	Uncorrected	Pro 6H	7/28/2016 0:00	08:13:04am	New	Sensor	07282016- Class 2.SSF
SU 1	-0.09	36,397	396192.08	4566647.69	1291.482	1.50	0.80	Uncorrected	Pro 6H	7/28/2016 0:00	08:18:40am	New	Sensor	07282016- Class 2.SSF
SU 1	-0.09	36,394	396195.34	4566652.92	1293.042	1.10	0.60	Uncorrected	Pro 6H	7/28/2016 0:00	07:52:03am	New	Sensor	07282016- Class 2.SSF
SU 1	-0.09	36,392	396189.68	4566641.01	1291.604	1.50	0.80	Uncorrected	Pro 6H	7/28/2016 0:00	08:17:37am	New	Sensor	07282016- Class 2.SSF
SU 1	-0.09	36,390	396191.4	4566644.31	1291.467	1.50	0.80	Uncorrected	Pro 6H	7/28/2016 0:00	08:18:56am	New	Sensor	07282016- Class 2.SSF
SU 1	-0.09	36,382	396191.75	4566646.45	1292.132	1.30	0.70	Uncorrected	Pro 6H	7/28/2016 0:00	08:05:51am	New	Sensor	07282016- Class 2.SSF
SU 1	-0.09	36,379	396188.59	4566641.3	1291.962	1.30	0.70	Uncorrected	Pro 6H	7/28/2016 0:00	08:13:11am	New	Sensor	07282016- Class 2.SSF
SU 1	-0.1	36,366	396196.12	4566654.07	1292.508	1.10	0.60	Uncorrected	Pro 6H	7/28/2016 0:00	07:45:14am	New	Sensor	07282016- Class 2.SSF
SU 1	-0.1	36,357	396187.54	4566636.61	1291.766	1.50	0.80	Uncorrected	Pro 6H	7/28/2016 0:00	08:15:44am	New	Sensor	07282016- Class 2.SSF
SU 1	-0.1	36,346	396190.13	4566642.06	1291.578	1.50	0.80	Uncorrected	Pro 6H	7/28/2016 0:00	08:17:30am	New	Sensor	07282016- Class 2.SSF
SU 1	-0.1	36,339	396186.7	4566635.64	1292.204	1.30	0.70	Uncorrected	Pro 6H	7/28/2016 0:00	08:08:53am	New	Sensor	07282016- Class 2.SSF
SU 1	-0.1	36,338	396188.89	4566642.28	1291.571	1.50	0.80	Uncorrected	Pro 6H	7/28/2016 0:00	08:15:07am	New	Sensor	07282016- Class 2.SSF
SU 1	-0.11	36,331	396188.41	4566640.39	1291.927	1.50	0.80	Uncorrected	Pro 6H	7/28/2016 0:00	08:13:47am	New	Sensor	07282016- Class 2.SSF
SU 1	-0.11	36,317	396188.11	4566638.45	1292.141	1.30	0.70	Uncorrected	Pro 6H	7/28/2016 0:00	08:13:06am	New	Sensor	07282016- Class 2.SSF
SU 1	-0.11	36,312	396189.5	4566641.18	1291.591	1.50	0.80	Uncorrected	Pro 6H	7/28/2016 0:00	08:16:50am	New	Sensor	07282016- Class 2.SSF
SU 1	-0.11	36,311	396190.71	4566642.51	1291.532	1.50	0.80	Uncorrected	Pro 6H	7/28/2016 0:00	08:18:49am	New	Sensor	07282016- Class 2.SSF
SU 1	-0.11	36,307	396188.24	4566640.72	1292.081	1.30	0.70	Uncorrected	Pro 6H	7/28/2016 0:00	08:12:11am	New	Sensor	07282016- Class 2.SSF
SU 1	-0.12	36,291	396194.38	4566651.56	1292.041	1.20	0.60	Uncorrected	Pro 6H	7/28/2016 0:00	07:59:30am	New	Sensor	07282016- Class 2.SSF
SU 1	-0.12	36,276	396188.77	4566641.67	1291.792	1.50	0.80	Uncorrected	Pro 6H	7/28/2016 0:00	08:14:42am	New	Sensor	07282016- Class 2.SSF
SU 1	-0.13	36,260	396186.47	4566635.71	1292.269	1.30	0.70	Uncorrected	Pro 6H	7/28/2016 0:00	08:06:41am	New	Sensor	07282016- Class 2.SSF
SU 1	-0.13	36,253	396188.44	4566638.8	1291.67	1.50	0.80	Uncorrected	Pro 6H	7/28/2016 0:00	08:16:37am	New	Sensor	07282016- Class 2.SSF
SU 1	-0.13	36,252	396187.32	4566637.75	1292.139	1.30	0.70	Uncorrected	Pro 6H	7/28/2016 0:00	08:10:56am	New	Sensor	07282016- Class 2.SSF
SU 1	-0.14	36,242	396189.54	4566642.55	1291.567	1.50	0.80	Uncorrected	Pro 6H	7/28/2016 0:00	08:16:54am	New	Sensor	07282016- Class 2.SSF
SU 1	-0.14	36,232	396188.31	4566637.51	1291.69	1.50	0.80	Uncorrected	Pro 6H	7/28/2016 0:00	08:16:40am	New	Sensor	07282016- Class 2.SSF
SU 1	-0.14	36,227	396191.67	4566646.62	1291.522	1.50	0.80	Uncorrected	Pro 6H	7/28/2016 0:00	08:18:42am	New	Sensor	07282016- Class 2.SSF
SU 1	-0.14	36,223	396194.07	4566651.19	1291.988	1.20	0.60	Uncorrected	Pro 6H	7/28/2016 0:00	08:00:02am	New	Sensor	07282016- Class 2.SSF
SU 1	-0.14	36,222	396194.7	4566652.56	1292.991	1.10	0.60	Uncorrected	Pro 6H	7/28/2016 0:00	07:53:19am	New	Sensor	07282016- Class 2.SSF
SU 1	-0.14	36,219	396188.01	4566640.07	1292.101	1.30	0.70	Uncorrected	Pro 6H	7/28/2016 0:00	08:11:50am	New	Sensor	07282016- Class 2.SSF
SU 1	-0.15	36,212	396188.46	4566640	1291.803	1.50	0.80	Uncorrected	Pro 6H	7/28/2016 0:00	08:14:45am	New	Sensor	07282016- Class 2.SSF
SU 1	-0.15	36,210	396193.44	4566649.45	1292.205	1.20	0.60	Uncorrected	Pro 6H	7/28/2016 0:00	08:02:20am	New	Sensor	07282016- Class 2.SSF
SU 1	-0.15	36,194	396193.28	4566649.15	1292.157	1.30	0.70	Uncorrected	Pro 6H	7/28/2016 0:00	08:05:58am	New	Sensor	07282016- Class 2.SSF
SU 1	-0.15	36,193	396193.16	4566648.76	1291.51	1.50	0.80	Uncorrected	Pro 6H	7/28/2016 0:00	08:19:28am	New	Sensor	07282016- Class 2.SSF
SU 1	-0.16	36,180	396189.96	4566643.66	1291.59	1.50	0.80	Uncorrected	Pro 6H	7/28/2016 0:00	08:17:26am	New	Sensor	07282016- Class 2.SSF
SU 1	-0.16	36,180	396186.62	4566633.65	1291.723	1.50	0.80	Uncorrected	Pro 6H	7/28/2016 0:00	08:20:08am	New	Sensor	07282016- Class 2.SSF
SU 1	-0.16	36,170	396196.04	4566653.77	1293.377	1.30	0.70	Uncorrected	Pro 6H	7/28/2016 0:00	07:51:15am	New	Sensor	07282016- Class 2.SSF
SU 1	-0.16	36,158	396187.1	4566637.8	1292.156	1.30	0.70	Uncorrected	Pro 6H	7/28/2016 0:00	08:09:04am	New	Sensor	07282016- Class 2.SSF
SU 1	-0.16	36,157	396192.29	4566649.06	1292.344	1.20	0.70	Uncorrected	Pro 6H	7/28/2016 0:00	08:02:54am	New	Sensor	07282016- Class 2.SSF
SU 1	-0.16	36,157	396189.88	4566641.44	1291.54	1.50	0.80	Uncorrected	Pro 6H	7/28/2016 0:00	08:18:12am	New	Sensor	07282016- Class 2.SSF
SU 1	-0.16	36,151	396191.34	4566645	1292.162	1.30	0.70	Uncorrected	Pro 6H	7/28/2016 0:00	08:06:07am	New	Sensor	07282016- Class 2.SSF
SU 1	-0.17	36,150	396190.08	4566642.01	1291.555	1.50	0.80	Uncorrected	Pro 6H	7/28/2016 0:00	08:18:12am	New	Sensor	07282016- Class 2.SSF
SU 1	-0.18	36,114	396190.31	4566642.92	1292.147	1.30	0.70	Uncorrected	Pro 6H	7/28/2016 0:00	08:05:41am	New	Sensor	07282016- Class 2.SSF
SU 1	-0.18	36,108	396188.7	4566639.12	1291.699	1.50	0.80	Uncorrected	Pro 6H	7/28/2016 0:00	08:15:55am	New	Sensor	07282016- Class 2.SSF
SU 1	-0.18	36,097	396190.3	4566642.95	1292.161	1.30	0.70	Uncorrected	Pro 6H	7/28/2016 0:00	08:05:40am	New	Sensor	07282016- Class 2.SSF
SU 1	-0.18	36,096	396193.73	4566649.79	1292.203	1.20	0.60	Uncorrected	Pro 6H	7/28/2016 0:00	08:01:17am	New	Sensor	07282016- Class 2.SSF

SU	Z-Score	CPM	Easting	Northing	MSL	PDOP	HDOP	CorrType	RcvrType	GPS_Date	GPS_Time	Update	FeatName	Datafile
SU 1	-0.18	36,096	396192.85	4566648.1	1292.191	1.30	0.70	Uncorrected	Pro 6H	7/28/2016 0:00	08:06:01am	New	Sensor	07282016- Class 2.SSF
SU 1	-0.18	36,095	396189.29	4566639.71	1292.205	1.30	0.70	Uncorrected	Pro 6H	7/28/2016 0:00	08:05:31am	New	Sensor	07282016- Class 2.SSF
SU 1	-0.19	36,084	396186.38	4566633.75	1292.33	1.30	0.70	Uncorrected	Pro 6H	7/28/2016 0:00	08:06:37am	New	Sensor	07282016- Class 2.SSF
SU 1	-0.19	36,082	396188.16	4566639.79	1291.928	1.50	0.80	Uncorrected	Pro 6H	7/28/2016 0:00	08:13:48am	New	Sensor	07282016- Class 2.SSF
SU 1	-0.19	36,077	396190.66	4566644.25	1292.194	1.30	0.70	Uncorrected	Pro 6H	7/28/2016 0:00	08:06:09am	New	Sensor	07282016- Class 2.SSF
SU 1	-0.19	36,075	396187.46	4566637.63	1292.097	1.30	0.70	Uncorrected	Pro 6H	7/28/2016 0:00	08:11:54am	New	Sensor	07282016- Class 2.SSF
SU 1	-0.19	36,067	396187.55	4566635.99	1291.881	1.50	0.80	Uncorrected	Pro 6H	7/28/2016 0:00	08:13:59am	New	Sensor	07282016- Class 2.SSF
SU 1	-0.19	36,063	396190.99	4566644.6	1291.535	1.50	0.80	Uncorrected	Pro 6H	7/28/2016 0:00	08:18:26am	New	Sensor	07282016- Class 2.SSF
SU 1	-0.2	36,054	396193.73	4566651.21	1292.002	1.20	0.60	Uncorrected	Pro 6H	7/28/2016 0:00	08:00:01am	New	Sensor	07282016- Class 2.SSF
SU 1	-0.2	36,052	396193.37	4566649.88	1292.201	1.20	0.60	Uncorrected	Pro 6H	7/28/2016 0:00	08:01:14am	New	Sensor	07282016- Class 2.SSF
SU 1	-0.2	36,052	396192.47	4566648.76	1291.465	1.50	0.80	Uncorrected	Pro 6H	7/28/2016 0:00	08:19:05am	New	Sensor	07282016- Class 2.SSF
SU 1	-0.2	36,048	396187.39	4566638.42	1292.143	1.30	0.70	Uncorrected	Pro 6H	7/28/2016 0:00	08:10:55am	New	Sensor	07282016- Class 2.SSF
SU 1	-0.2	36,042	396187.98	4566638.67	1291.93	1.50	0.80	Uncorrected	Pro 6H	7/28/2016 0:00	08:13:50am	New	Sensor	07282016- Class 2.SSF
SU 1	-0.2	36,035	396189.6	4566643.74	1291.637	1.50	0.80	Uncorrected	Pro 6H	7/28/2016 0:00	08:16:29am	New	Sensor	07282016- Class 2.SSF
SU 1	-0.2	36,032	396189.23	4566639.66	1292.184	1.30	0.70	Uncorrected	Pro 6H	7/28/2016 0:00	08:06:19am	New	Sensor	07282016- Class 2.SSF
SU 1	-0.21	36,018	396192.13	4566646.61	1291.519	1.50	0.80	Uncorrected	Pro 6H	7/28/2016 0:00	08:19:38am	New	Sensor	07282016- Class 2.SSF
SU 1	-0.21	36,017	396188.54	4566640.03	1291.763	1.50	0.80	Uncorrected	Pro 6H	7/28/2016 0:00	08:15:03am	New	Sensor	07282016- Class 2.SSF
SU 1	-0.21	36,015	396190.29	4566644.83	1291.595	1.50	0.80	Uncorrected	Pro 6H	7/28/2016 0:00	08:17:24am	New	Sensor	07282016- Class 2.SSF
SU 1	-0.21	36,014	396192.72	4566649.59	1292.163	1.20	0.60	Uncorrected	Pro 6H	7/28/2016 0:00	08:01:50am	New	Sensor	07282016- Class 2.SSF
SU 1	-0.21	36,001	396193.04	4566649.51	1292.194	1.20	0.60	Uncorrected	Pro 6H	7/28/2016 0:00	08:02:19am	New	Sensor	07282016- Class 2.SSF
SU 1	-0.21	36,000	396189.01	4566639.04	1291.632	1.50	0.80	Uncorrected	Pro 6H	7/28/2016 0:00	08:16:46am	New	Sensor	07282016- Class 2.SSF
SU 1	-0.21	35,998	396196.16	4566653.33	1292.468	1.10	0.60	Uncorrected	Pro 6H	7/28/2016 0:00	07:46:06am	New	Sensor	07282016- Class 2.SSF
SU 1	-0.22	35,993	396189.39	4566640.25	1292.197	1.30	0.70	Uncorrected	Pro 6H	7/28/2016 0:00	08:05:32am	New	Sensor	07282016- Class 2.SSF
SU 1	-0.22	35,990	396187.91	4566636.82	1291.871	1.50	0.80	Uncorrected	Pro 6H	7/28/2016 0:00	08:14:57am	New	Sensor	07282016- Class 2.SSF
SU 1	-0.22	35,974	396188.75	4566641.34	1291.75	1.50	0.80	Uncorrected	Pro 6H	7/28/2016 0:00	08:14:10am	New	Sensor	07282016- Class 2.SSF
SU 1	-0.23	35,950	396191.09	4566643.88	1291.607	1.50	0.80	Uncorrected	Pro 6H	7/28/2016 0:00	08:18:46am	New	Sensor	07282016- Class 2.SSF
SU 1	-0.23	35,940	396186.95	4566636.43	1292.188	1.30	0.70	Uncorrected	Pro 6H	7/28/2016 0:00	08:10:58am	New	Sensor	07282016- Class 2.SSF
SU 1	-0.24	35,931	396189.19	4566641.7	1291.68	1.50	0.80	Uncorrected	Pro 6H	7/28/2016 0:00	08:16:32am	New	Sensor	07282016- Class 2.SSF
SU 1	-0.24	35,921	396194.55	4566651.99	1292.063	1.20	0.60	Uncorrected	Pro 6H	7/28/2016 0:00	07:57:40am	New	Sensor	07282016- Class 2.SSF
SU 1	-0.24	35,919	396188.32	4566638.87	1291.826	1.50	0.80	Uncorrected	Pro 6H	7/28/2016 0:00	08:15:00am	New	Sensor	07282016- Class 2.SSF
SU 1	-0.24	35,914	396188.93	4566641.61	1291.682	1.50	0.80	Uncorrected	Pro 6H	7/28/2016 0:00	08:15:06am	New	Sensor	07282016- Class 2.SSF
SU 1	-0.25	35,882	396189.81	4566643.04	1291.568	1.50	0.80	Uncorrected	Pro 6H	7/28/2016 0:00	08:17:00am	New	Sensor	07282016- Class 2.SSF
SU 1	-0.26	35,862	396188.49	4566638.26	1292.267	1.30	0.70	Uncorrected	Pro 6H	7/28/2016 0:00	08:05:28am	New	Sensor	07282016- Class 2.SSF
SU 1	-0.26	35,858	396193.39	4566650.62	1292.101	1.20	0.60	Uncorrected	Pro 6H	7/28/2016 0:00	08:00:38am	New	Sensor	07282016- Class 2.SSF
SU 1	-0.26	35,856	396196.83	4566654.38	1292.548	1.10	0.60	Uncorrected	Pro 6H	7/28/2016 0:00	07:42:40am	New	Sensor	07282016- Class 2.SSF
SU 1	-0.27	35,810	396188.25	4566639.2	1291.916	1.50	0.80	Uncorrected	Pro 6H	7/28/2016 0:00	08:13:49am	New	Sensor	07282016- Class 2.SSF
SU 1	-0.28	35,807	396190.72	4566643.15	1291.59	1.50	0.80	Uncorrected	Pro 6H	7/28/2016 0:00	08:18:48am	New	Sensor	07282016- Class 2.SSF
SU 1	-0.28	35,798	396188.17	4566640.65	1292.088	1.30	0.70	Uncorrected	Pro 6H	7/28/2016 0:00	08:11:49am	New	Sensor	07282016- Class 2.SSF
SU 1	-0.28	35,793	396192.82	4566649.95	1292.191	1.20	0.60	Uncorrected	Pro 6H	7/28/2016 0:00	08:01:21am	New	Sensor	07282016- Class 2.SSF
SU 1	-0.28	35,790	396190.32	4566642.91	1292.146	1.30	0.70	Uncorrected	Pro 6H	7/28/2016 0:00	08:05:39am	New	Sensor	07282016- Class 2.SSF
SU 1	-0.28	35,790	396189.88	4566642.83	1291.606	1.50	0.80	Uncorrected	Pro 6H	7/28/2016 0:00	08:16:54am	New	Sensor	07282016- Class 2.SSF
SU 1	-0.29	35,769	396192.35	4566649.18	1292.236	1.30	0.70	Uncorrected	Pro 6H	7/28/2016 0:00	08:03:21am	New	Sensor	07282016- Class 2.SSF
SU 1	-0.29	35,768	396189.72	4566642.11	1291.735	1.50	0.80	Uncorrected	Pro 6H	7/28/2016 0:00	08:16:52am	New	Sensor	07282016- Class 2.SSF
SU 1	-0.29	35,761	396191.28	4566643.82	1291.547	1.50	0.80	Uncorrected	Pro 6H	7/28/2016 0:00	08:18:56am	New	Sensor	07282016- Class 2.SSF
SU 1	-0.29	35,760	396190.51	4566645.43	1291.582	1.50	0.80	Uncorrected	Pro 6H	7/28/2016 0:00	08:17:48am	New	Sensor	07282016- Class 2.SSF
SU 1	-0.29	35,759	396196.15	4566654.07	1292.694	1.10	0.60	Uncorrected	Pro 6H	7/28/2016 0:00	07:44:31am	New	Sensor	07282016- Class 2.SSF
SU 1	-0.3	35,746	396191.02	4566645.06	1291.554	1.50	0.80	Uncorrected	Pro 6H	7/28/2016 0:00	08:18:26am	New	Sensor	07282016- Class 2.SSF
SU 1	-0.3	35,725	396189.89	4566644.17	1291.588	1.50	0.80	Uncorrected	Pro 6H	7/28/2016 0:00	08:17:05am	New	Sensor	07282016- Class 2.SSF
SU 1	-0.31	35,704	396192.03	4566646.32	1291.538	1.50	0.80	Uncorrected	Pro 6H	7/28/2016 0:00	08:19:38am	New	Sensor	07282016- Class 2.SSF
SU 1	-0.31	35,703	396191.67	4566647.06	1291.581	1.50	0.80	Uncorrected	Pro 6H	7/28/2016 0:00	08:18:30am	New	Sensor	07282016- Class 2.SSF
SU 1	-0.31	35,695	396193.84	4566650.19	1291.429	1.50	0.80	Uncorrected	Pro 6H	7/28/2016 0:00	08:19:08am	New	Sensor	07282016- Class 2.SSF
SU 1	-0.32	35,683	396192.82	4566649.18	1291.441	1.50	0.80	Uncorrected	Pro 6H	7/28/2016 0:00	08:19:06am	New	Sensor	07282016- Class 2.SSF

SU	Z-Score	CPM	Easting	Northing	MSL	PDOP	HDOP	CorrType	RcvrType	GPS_Date	GPS_Time	Update	FeatName	Datafile
SU 1	-0.32	35,666	396195.69	4566654.04	1292.509	1.10	0.60	Uncorrected	Pro 6H	7/28/2016 0:00	07:45:13am	New	Sensor	07282016- Class 2.SSF
SU 1	-0.32	35,665	396187.83	4566639.52	1292.063	1.30	0.70	Uncorrected	Pro 6H	7/28/2016 0:00	08:11:51am	New	Sensor	07282016- Class 2.SSF
SU 1	-0.32	35,655	396190.89	4566644.07	1291.513	1.50	0.80	Uncorrected	Pro 6H	7/28/2016 0:00	08:18:25am	New	Sensor	07282016- Class 2.SSF
SU 1	-0.33	35,646	396187.67	4566638.8	1292.11	1.30	0.70	Uncorrected	Pro 6H	7/28/2016 0:00	08:11:52am	New	Sensor	07282016- Class 2.SSF
SU 1	-0.33	35,632	396188.09	4566639.97	1292.019	1.30	0.70	Uncorrected	Pro 6H	7/28/2016 0:00	08:12:48am	New	Sensor	07282016- Class 2.SSF
SU 1	-0.33	35,631	396193.14	4566650.11	1292.187	1.20	0.60	Uncorrected	Pro 6H	7/28/2016 0:00	08:00:44am	New	Sensor	07282016- Class 2.SSF
SU 1	-0.34	35,616	396192.15	4566647.09	1292.161	1.30	0.70	Uncorrected	Pro 6H	7/28/2016 0:00	08:06:03am	New	Sensor	07282016- Class 2.SSF
SU 1	-0.34	35,607	396192.46	4566648.14	1291.466	1.50	0.80	Uncorrected	Pro 6H	7/28/2016 0:00	08:19:04am	New	Sensor	07282016- Class 2.SSF
SU 1	-0.35	35,587	396191.09	4566644.45	1292.187	1.30	0.70	Uncorrected	Pro 6H	7/28/2016 0:00	08:06:08am	New	Sensor	07282016- Class 2.SSF
SU 1	-0.35	35,577	396188.75	4566639.35	1291.668	1.50	0.80	Uncorrected	Pro 6H	7/28/2016 0:00	08:15:56am	New	Sensor	07282016- Class 2.SSF
SU 1	-0.36	35,549	396187.33	4566637.85	1292.072	1.30	0.70	Uncorrected	Pro 6H	7/28/2016 0:00	08:10:07am	New	Sensor	07282016- Class 2.SSF
SU 1	-0.36	35,548	396186.2	4566635.28	1293.402	1.10	0.60	Uncorrected	Pro 6H	7/28/2016 0:00	07:33:41am	New	Sensor	07282016- Class 2.SSF
SU 1	-0.36	35,530	396189.02	4566640.51	1291.627	1.50	0.80	Uncorrected	Pro 6H	7/28/2016 0:00	08:16:34am	New	Sensor	07282016- Class 2.SSF
SU 1	-0.37	35,525	396194.52	4566652.49	1292.895	1.10	0.60	Uncorrected	Pro 6H	7/28/2016 0:00	07:53:48am	New	Sensor	07282016- Class 2.SSF
SU 1	-0.37	35,524	396194.67	4566651.64	1292.104	1.20	0.60	Uncorrected	Pro 6H	7/28/2016 0:00	07:58:54am	New	Sensor	07282016- Class 2.SSF
SU 1	-0.37	35,506	396187.38	4566636.94	1292.113	1.30	0.70	Uncorrected	Pro 6H	7/28/2016 0:00	08:11:07am	New	Sensor	07282016- Class 2.SSF
SU 1	-0.38	35,471	396187.78	4566638.64	1292.069	1.30	0.70	Uncorrected	Pro 6H	7/28/2016 0:00	08:12:51am	New	Sensor	07282016- Class 2.SSF
SU 1	-0.39	35,464	396190.05	4566641.97	1291.613	1.50	0.80	Uncorrected	Pro 6H	7/28/2016 0:00	08:17:29am	New	Sensor	07282016- Class 2.SSF
SU 1	-0.4	35,422	396187.97	4566638.34	1291.864	1.50	0.80	Uncorrected	Pro 6H	7/28/2016 0:00	08:14:48am	New	Sensor	07282016- Class 2.SSF
SU 1	-0.4	35,407	396188.02	4566639.55	1292.08	1.30	0.70	Uncorrected	Pro 6H	7/28/2016 0:00	08:12:09am	New	Sensor	07282016- Class 2.SSF
SU 1	-0.41	35,391	396192.3	4566646.99	1291.516	1.50	0.80	Uncorrected	Pro 6H	7/28/2016 0:00	08:19:24am	New	Sensor	07282016- Class 2.SSF
SU 1	-0.41	35,389	396192.2	4566647.62	1291.499	1.50	0.80	Uncorrected	Pro 6H	7/28/2016 0:00	08:19:02am	New	Sensor	07282016- Class 2.SSF
SU 1	-0.42	35,371	396193.96	4566650.68	1292.009	1.20	0.60	Uncorrected	Pro 6H	7/28/2016 0:00	08:00:07am	New	Sensor	07282016- Class 2.SSF
SU 1	-0.42	35,365	396193.7	4566650.15	1291.469	1.50	0.80	Uncorrected	Pro 6H	7/28/2016 0:00	08:19:30am	New	Sensor	07282016- Class 2.SSF
SU 1	-0.42	35,363	396193.14	4566648.62	1292.347	1.20	0.70	Uncorrected	Pro 6H	7/28/2016 0:00	08:02:58am	New	Sensor	07282016- Class 2.SSF
SU 1	-0.42	35,356	396186.51	4566636.7	1292.234	1.30	0.70	Uncorrected	Pro 6H	7/28/2016 0:00	08:06:43am	New	Sensor	07282016- Class 2.SSF
SU 1	-0.43	35,340	396189.95	4566643.09	1291.579	1.50	0.80	Uncorrected	Pro 6H	7/28/2016 0:00	08:17:01am	New	Sensor	07282016- Class 2.SSF
SU 1	-0.43	35,329	396194.91	4566652.29	1292.938	1.20	0.60	Uncorrected	Pro 6H	7/28/2016 0:00	07:56:30am	New	Sensor	07282016- Class 2.SSF
SU 1	-0.45	35,275	396193.47	4566649.43	1292.186	1.20	0.60	Uncorrected	Pro 6H	7/28/2016 0:00	08:01:48am	New	Sensor	07282016- Class 2.SSF
SU 1	-0.45	35,275	396188.97	4566641.17	1291.667	1.50	0.80	Uncorrected	Pro 6H	7/28/2016 0:00	08:15:36am	New	Sensor	07282016- Class 2.SSF
SU 1	-0.45	35,266	396187.15	4566635.79	1292.181	1.30	0.70	Uncorrected	Pro 6H	7/28/2016 0:00	08:11:57am	New	Sensor	07282016- Class 2.SSF
SU 1	-0.45	35,260	396193.3	4566650.12	1291.415	1.50	0.80	Uncorrected	Pro 6H	7/28/2016 0:00	08:19:08am	New	Sensor	07282016- Class 2.SSF
SU 1	-0.46	35,224	396188.38	4566638.96	1291.713	1.50	0.80	Uncorrected	Pro 6H	7/28/2016 0:00	08:15:40am	New	Sensor	07282016- Class 2.SSF
SU 1	-0.47	35,212	396194.78	4566651.82	1292.072	1.20	0.60	Uncorrected	Pro 6H	7/28/2016 0:00	07:58:13am	New	Sensor	07282016- Class 2.SSF
SU 1	-0.47	35,209	396194.59	4566652.63	1293.178	1.20	0.60	Uncorrected	Pro 6H	7/28/2016 0:00	07:56:27am	New	Sensor	07282016- Class 2.SSF
SU 1	-0.47	35,202	396191.05	4566644.3	1291.552	1.50	0.80	Uncorrected	Pro 6H	7/28/2016 0:00	08:18:46am	New	Sensor	07282016- Class 2.SSF
SU 1	-0.47	35,195	396190.47	4566644.89	1291.532	1.50	0.80	Uncorrected	Pro 6H	7/28/2016 0:00	08:18:06am	New	Sensor	07282016- Class 2.SSF
SU 1	-0.47	35,189	396188.87	4566640.68	1291.674	1.50	0.80	Uncorrected	Pro 6H	7/28/2016 0:00	08:15:37am	New	Sensor	07282016- Class 2.SSF
SU 1	-0.47	35,187	396188.37	4566637.35	1291.714	1.50	0.80	Uncorrected	Pro 6H	7/28/2016 0:00	08:15:49am	New	Sensor	07282016- Class 2.SSF
SU 1	-0.48	35,169	396186.8	4566637.26	1292.149	1.30	0.70	Uncorrected	Pro 6H	7/28/2016 0:00	08:08:50am	New	Sensor	07282016- Class 2.SSF
SU 1	-0.49	35,154	396187.38	4566636.05	1291.886	1.50	0.80	Uncorrected	Pro 6H	7/28/2016 0:00	08:14:52am	New	Sensor	07282016- Class 2.SSF
SU 1	-0.5	35,123	396190.99	4566644.18	1292.179	1.30	0.70	Uncorrected	Pro 6H	7/28/2016 0:00	08:05:46am	New	Sensor	07282016- Class 2.SSF
SU 1	-0.5	35,098	396187.97	4566639.46	1292.033	1.30	0.70	Uncorrected	Pro 6H	7/28/2016 0:00	08:12:49am	New	Sensor	07282016- Class 2.SSF
SU 1	-0.52	35,061	396188.97	4566639.29	1292.234	1.30	0.70	Uncorrected	Pro 6H	7/28/2016 0:00	08:05:30am	New	Sensor	07282016- Class 2.SSF
SU 1	-0.52	35,051	396189.91	4566640.47	1291.61	1.50	0.80	Uncorrected	Pro 6H	7/28/2016 0:00	08:17:36am	New	Sensor	07282016- Class 2.SSF
SU 1	-0.52	35,048	396188.91	4566639.09	1292.219	1.30	0.70	Uncorrected	Pro 6H	7/28/2016 0:00	08:06:20am	New	Sensor	07282016- Class 2.SSF
SU 1	-0.52	35,043	396188.41	4566638.23	1291.701	1.50	0.80	Uncorrected	Pro 6H	7/28/2016 0:00	08:16:38am	New	Sensor	07282016- Class 2.SSF
SU 1	-0.53	35,010	396188.36	4566637.93	1291.702	1.50	0.80	Uncorrected	Pro 6H	7/28/2016 0:00	08:16:38am	New	Sensor	07282016- Class 2.SSF
SU 1	-0.53	35,001	396187.78	4566636.68	1291.885	1.50	0.80	Uncorrected	Pro 6H	7/28/2016 0:00	08:14:56am	New	Sensor	07282016- Class 2.SSF
SU 1	-0.54	34,995	396190.04	4566643.2	1291.605	1.50	0.80	Uncorrected	Pro 6H	7/28/2016 0:00	08:17:26am	New	Sensor	07282016- Class 2.SSF
SU 1	-0.54	34,992	396189.25	4566642.77	1291.592	1.50	0.80	Uncorrected	Pro 6H	7/28/2016 0:00	08:16:02am	New	Sensor	07282016- Class 2.SSF
SU 1	-0.54	34,989	396191.94	4566647.15	1291.511	1.50	0.80	Uncorrected	Pro 6H	7/28/2016 0:00	08:18:41am	New	Sensor	07282016- Class 2.SSF

SU	Z-Score	CPM	Easting	Northing	MSL	PDOP	HDOP	CorrType	RcvrType	GPS_Date	GPS_Time	Update	FeatName	Datafile
SU 1	-0.54	34,987	396194.63	4566652.14	1292.118	1.20	0.60	Uncorrected	Pro 6H	7/28/2016 0:00	07:57:01am	New	Sensor	07282016- Class 2.SSF
SU 1	-0.54	34,984	396187.28	4566636.4	1292.133	1.30	0.70	Uncorrected	Pro 6H	7/28/2016 0:00	08:11:56am	New	Sensor	07282016- Class 2.SSF
SU 1	-0.57	34,904	396186.54	4566634.04	1292.327	1.30	0.70	Uncorrected	Pro 6H	7/28/2016 0:00	08:06:34am	New	Sensor	07282016- Class 2.SSF
SU 1	-0.59	34,828	396187.43	4566635.68	1291.898	1.50	0.80	Uncorrected	Pro 6H	7/28/2016 0:00	08:13:58am	New	Sensor	07282016- Class 2.SSF
SU 1	-0.59	34,826	396194.82	4566651.97	1292.1	1.20	0.60	Uncorrected	Pro 6H	7/28/2016 0:00	07:57:03am	New	Sensor	07282016- Class 2.SSF
SU 1	-0.59	34,818	396194.35	4566650.89	1292.015	1.20	0.60	Uncorrected	Pro 6H	7/28/2016 0:00	08:00:05am	New	Sensor	07282016- Class 2.SSF
SU 1	-0.6	34,788	396193.97	4566649.91	1292.146	1.20	0.60	Uncorrected	Pro 6H	7/28/2016 0:00	08:00:42am	New	Sensor	07282016- Class 2.SSF
SU 1	-0.6	34,785	396191.57	4566647.44	1291.486	1.50	0.80	Uncorrected	Pro 6H	7/28/2016 0:00	08:18:30am	New	Sensor	07282016- Class 2.SSF
SU 1	-0.62	34,741	396187.51	4566638.3	1292.12	1.30	0.70	Uncorrected	Pro 6H	7/28/2016 0:00	08:11:53am	New	Sensor	07282016- Class 2.SSF
SU 1	-0.62	34,731	396193.63	4566649.61	1292.191	1.20	0.60	Uncorrected	Pro 6H	7/28/2016 0:00	08:01:19am	New	Sensor	07282016- Class 2.SSF
SU 1	-0.63	34,720	396192.94	4566649.71	1291.443	1.50	0.80	Uncorrected	Pro 6H	7/28/2016 0:00	08:19:06am	New	Sensor	07282016- Class 2.SSF
SU 1	-0.63	34,706	396186.53	4566635.15	1293.459	1.10	0.60	Uncorrected	Pro 6H	7/28/2016 0:00	07:33:37am	New	Sensor	07282016- Class 2.SSF
SU 1	-0.64	34,687	396191.65	4566644.98	1291.495	1.50	0.80	Uncorrected	Pro 6H	7/28/2016 0:00	08:18:58am	New	Sensor	07282016- Class 2.SSF
SU 1	-0.64	34,685	396192.47	4566648.7	1292.341	1.20	0.70	Uncorrected	Pro 6H	7/28/2016 0:00	08:03:00am	New	Sensor	07282016- Class 2.SSF
SU 1	-0.65	34,644	396193.81	4566649.61	1292.203	1.20	0.60	Uncorrected	Pro 6H	7/28/2016 0:00	08:01:18am	New	Sensor	07282016- Class 2.SSF
SU 1	-0.65	34,638	396195.3	4566652.41	1293.022	1.20	0.60	Uncorrected	Pro 6H	7/28/2016 0:00	07:56:29am	New	Sensor	07282016- Class 2.SSF
SU 1	-0.69	34,511	396193.16	4566648.94	1291.438	1.50	0.80	Uncorrected	Pro 6H	7/28/2016 0:00	08:19:10am	New	Sensor	07282016- Class 2.SSF
SU 1	-0.72	34,433	396193.4	4566649.22	1292.214	1.20	0.60	Uncorrected	Pro 6H	7/28/2016 0:00	08:02:27am	New	Sensor	07282016- Class 2.SSF
SU 1	-0.73	34,392	396194.42	4566652.3	1292.862	1.20	0.60	Uncorrected	Pro 6H	7/28/2016 0:00	07:56:31am	New	Sensor	07282016- Class 2.SSF
SU 1	-0.73	34,392	396193.79	4566650.29	1292.118	1.20	0.60	Uncorrected	Pro 6H	7/28/2016 0:00	08:00:41am	New	Sensor	07282016- Class 2.SSF
SU 1	-0.74	34,377	396191.5	4566645.33	1291.54	1.50	0.80	Uncorrected	Pro 6H	7/28/2016 0:00	08:19:22am	New	Sensor	07282016- Class 2.SSF
SU 1	-0.75	34,341	396193.01	4566648.5	1292.352	1.20	0.70	Uncorrected	Pro 6H	7/28/2016 0:00	08:02:59am	New	Sensor	07282016- Class 2.SSF
SU 1	-0.76	34,297	396189.88	4566643.25	1291.611	1.50	0.80	Uncorrected	Pro 6H	7/28/2016 0:00	08:16:56am	New	Sensor	07282016- Class 2.SSF
SU 1	-0.76	34,287	396193.73	4566650.18	1292.145	1.20	0.60	Uncorrected	Pro 6H	7/28/2016 0:00	08:00:43am	New	Sensor	07282016- Class 2.SSF
SU 1	-0.76	34,287	396192.65	4566647.57	1291.54	1.50	0.80	Uncorrected	Pro 6H	7/28/2016 0:00	08:19:26am	New	Sensor	07282016- Class 2.SSF
SU 1	-0.77	34,275	396187.48	4566638.99	1292.141	1.30	0.70	Uncorrected	Pro 6H	7/28/2016 0:00	08:10:54am	New	Sensor	07282016- Class 2.SSF
SU 1	-0.77	34,256	396191.41	4566645.79	1291.567	1.50	0.80	Uncorrected	Pro 6H	7/28/2016 0:00	08:18:28am	New	Sensor	07282016- Class 2.SSF
SU 1	-0.78	34,251	396193.84	4566650.44	1292.128	1.20	0.60	Uncorrected	Pro 6H	7/28/2016 0:00	08:00:40am	New	Sensor	07282016- Class 2.SSF
SU 1	-0.79	34,195	396196.12	4566653.54	1292.48	1.10	0.60	Uncorrected	Pro 6H	7/28/2016 0:00	07:46:05am	New	Sensor	07282016- Class 2.SSF
SU 1	-0.85	34,021	396187.73	4566639.62	1292.134	1.30	0.70	Uncorrected	Pro 6H	7/28/2016 0:00	08:10:53am	New	Sensor	07282016- Class 2.SSF
SU 1	-0.87	33,961	396196.26	4566653.98	1292.513	1.10	0.60	Uncorrected	Pro 6H	7/28/2016 0:00	07:45:15am	New	Sensor	07282016- Class 2.SSF
SU 1	-0.87	33,943	396186.49	4566635.23	1293.536	1.10	0.60	Uncorrected	Pro 6H	7/28/2016 0:00	07:33:30am	New	Sensor	07282016- Class 2.SSF
SU 1	-0.89	33,907	396186.07	4566635.46	1293.387	1.10	0.60	Uncorrected	Pro 6H	7/28/2016 0:00	07:33:41am	New	Sensor	07282016- Class 2.SSF
SU 1	-0.9	33,862	396193.45	4566650.95	1291.99	1.20	0.60	Uncorrected	Pro 6H	7/28/2016 0:00	08:00:08am	New	Sensor	07282016- Class 2.SSF
SU 1	-0.9	33,858	396189.92	4566642.29	1291.644	1.50	0.80	Uncorrected	Pro 6H	7/28/2016 0:00	08:17:28am	New	Sensor	07282016- Class 2.SSF
SU 1	-0.91	33,836	396186.06	4566635.68	1293.344	1.10	0.60	Uncorrected	Pro 6H	7/28/2016 0:00	07:33:43am	New	Sensor	07282016- Class 2.SSF
SU 1	-0.94	33,732	396193.32	4566649.77	1292.175	1.20	0.60	Uncorrected	Pro 6H	7/28/2016 0:00	08:01:20am	New	Sensor	07282016- Class 2.SSF
SU 1	-0.96	33,676	396192.17	4566646.6	1291.508	1.50	0.80	Uncorrected	Pro 6H	7/28/2016 0:00	08:19:40am	New	Sensor	07282016- Class 2.SSF
SU 1	-1.03	33,470	396186.51	4566635.16	1293.493	1.10	0.60	Uncorrected	Pro 6H	7/28/2016 0:00	07:33:33am	New	Sensor	07282016- Class 2.SSF
SU 1	-1.07	33,331	396186.5	4566635.1	1293.457	1.10	0.60	Uncorrected	Pro 6H	7/28/2016 0:00	07:33:38am	New	Sensor	07282016- Class 2.SSF
SU 1	-1.11	33,206	396186.47	4566635.17	1293.526	1.10	0.60	Uncorrected	Pro 6H	7/28/2016 0:00	07:33:31am	New	Sensor	07282016- Class 2.SSF
SU 1	-1.13	33,163	396193.43	4566649.65	1291.434	1.50	0.80	Uncorrected	Pro 6H	7/28/2016 0:00	08:19:09am	New	Sensor	07282016- Class 2.SSF
SU 1	-1.18	32,986	396186.03	4566635.35	1293.385	1.10	0.60	Uncorrected	Pro 6H	7/28/2016 0:00	07:33:42am	New	Sensor	07282016- Class 2.SSF
SU 1	-1.25	32,766	396186.53	4566635.15	1293.453	1.10	0.60	Uncorrected	Pro 6H	7/28/2016 0:00	07:33:37am	New	Sensor	07282016- Class 2.SSF
SU 1	-1.28	32,697	396186.51	4566635.16	1293.477	1.10	0.60	Uncorrected	Pro 6H	7/28/2016 0:00	07:33:35am	New	Sensor	07282016- Class 2.SSF
SU 1	-1.3	32,632	396186.47	4566634.99	1293.446	1.10	0.60	Uncorrected	Pro 6H	7/28/2016 0:00	07:33:39am	New	Sensor	07282016- Class 2.SSF
SU 1	-1.45	32,144	396186.52	4566635.15	1293.467	1.10	0.60	Uncorrected	Pro 6H	7/28/2016 0:00	07:33:35am	New	Sensor	07282016- Class 2.SSF
SU 1	-1.54	31,881	396186.52	4566635.15	1293.498	1.10	0.60	Uncorrected	Pro 6H	7/28/2016 0:00	07:33:33am	New	Sensor	07282016- Class 2.SSF
SU 1	2.27	43,738	396225.65	4566660.83	1289.19	1.50	0.80	Uncorrected	Pro 6H	7/27/2016 0:00	08:25:23am	New	Sensor	20160727CLASS2.SSF
SU 1	1.95	42,714	396228.56	4566660.16	1289.093	1.50	0.80	Uncorrected	Pro 6H	7/27/2016 0:00	08:26:11am	New	Sensor	20160727CLASS2.SSF
SU 1	1.6	41,628	396227.98	4566660.04	1289.056	1.50	0.80	Uncorrected	Pro 6H	7/27/2016 0:00	08:26:11am	New	Sensor	20160727CLASS2.SSF
SU 1	1.59	41,612	396225.55	4566661.12	1289.257	1.50	0.80	Uncorrected	Pro 6H	7/27/2016 0:00	08:24:58am	New	Sensor	20160727CLASS2.SSF

SU	Z-Score	CPM	Easting	Northing	MSL	PDOP	HDOP	CorrType	RcvrType	GPS_Date	GPS_Time	Update	FeatName	Datafile
SU 1	1.48	41,268	396233.56	4566658.41	1288.693	1.50	0.80	Uncorrected	Pro 6H	7/27/2016 0:00	08:27:09am	New	Sensor	20160727CLASS2.SSF
SU 1	1.47	41,245	396233.07	4566658.9	1288.728	1.50	0.80	Uncorrected	Pro 6H	7/27/2016 0:00	08:26:53am	New	Sensor	20160727CLASS2.SSF
SU 1	1.46	41,199	396226.34	4566660.84	1289.217	1.50	0.80	Uncorrected	Pro 6H	7/27/2016 0:00	08:25:47am	New	Sensor	20160727CLASS2.SSF
SU 1	1.46	41,197	396225.66	4566661.1	1289.287	1.50	0.80	Uncorrected	Pro 6H	7/27/2016 0:00	08:24:34am	New	Sensor	20160727CLASS2.SSF
SU 1	1.41	41,055	396224.51	4566661.79	1289.375	1.50	0.80	Uncorrected	Pro 6H	7/27/2016 0:00	08:24:06am	New	Sensor	20160727CLASS2.SSF
SU 1	1.39	40,991	396227.42	4566660.33	1289.138	1.50	0.80	Uncorrected	Pro 6H	7/27/2016 0:00	08:26:09am	New	Sensor	20160727CLASS2.SSF
SU 1	1.38	40,959	396226.69	4566660.72	1289.223	1.50	0.80	Uncorrected	Pro 6H	7/27/2016 0:00	08:25:47am	New	Sensor	20160727CLASS2.SSF
SU 1	1.37	40,931	396226.2	4566661.23	1289.223	1.50	0.80	Uncorrected	Pro 6H	7/27/2016 0:00	08:25:21am	New	Sensor	20160727CLASS2.SSF
SU 1	1.32	40,769	396224.21	4566661.94	1289.271	1.50	0.80	Uncorrected	Pro 6H	7/27/2016 0:00	08:23:04am	New	Sensor	20160727CLASS2.SSF
SU 1	1.31	40,742	396227.62	4566660.42	1289.152	1.50	0.80	Uncorrected	Pro 6H	7/27/2016 0:00	08:25:49am	New	Sensor	20160727CLASS2.SSF
SU 1	1.29	40,673	396225.98	4566660.85	1289.222	1.50	0.80	Uncorrected	Pro 6H	7/27/2016 0:00	08:24:59am	New	Sensor	20160727CLASS2.SSF
SU 1	1.27	40,613	396222.51	4566663.21	1289.519	1.50	0.80	Uncorrected	Pro 6H	7/27/2016 0:00	08:21:11am	New	Sensor	20160727CLASS2.SSF
SU 1	1.24	40,534	396223.63	4566662.32	1289.44	1.50	0.80	Uncorrected	Pro 6H	7/27/2016 0:00	08:22:28am	New	Sensor	20160727CLASS2.SSF
SU 1	1.22	40,457	396233.3	4566658.81	1288.722	1.50	0.80	Uncorrected	Pro 6H	7/27/2016 0:00	08:27:00am	New	Sensor	20160727CLASS2.SSF
SU 1	1.22	40,448	396226.65	4566661.03	1289.23	1.50	0.80	Uncorrected	Pro 6H	7/27/2016 0:00	08:27:21am	New	Sensor	20160727CLASS2.SSF
SU 1	1.19	40,359	396226.3	4566661.04	1289.261	1.50	0.80	Uncorrected	Pro 6H	7/27/2016 0:00	08:24:35am	New	Sensor	20160727CLASS2.SSF
SU 1	1.18	40,343	396225.59	4566661.6	1289.245	1.50	0.80	Uncorrected	Pro 6H	7/27/2016 0:00	08:23:38am	New	Sensor	20160727CLASS2.SSF
SU 1	1.16	40,278	396198.85	4566657.21	1288.794	1.40	0.70	Uncorrected	Pro 6H	7/27/2016 0:00	09:14:06am	New	Sensor	20160727CLASS2.SSF
SU 1	1.16	40,271	396223.16	4566663.06	1289.491	1.50	0.80	Uncorrected	Pro 6H	7/27/2016 0:00	08:21:13am	New	Sensor	20160727CLASS2.SSF
SU 1	1.13	40,167	396230.15	4566659.45	1288.928	1.50	0.80	Uncorrected	Pro 6H	7/27/2016 0:00	08:26:38am	New	Sensor	20160727CLASS2.SSF
SU 1	1.11	40,131	396232.67	4566658.93	1288.753	1.50	0.80	Uncorrected	Pro 6H	7/27/2016 0:00	08:26:53am	New	Sensor	20160727CLASS2.SSF
SU 1	1.11	40,131	396217.09	4566664.17	1290.225	1.20	0.70	Uncorrected	Pro 6H	7/27/2016 0:00	08:48:56am	New	Sensor	20160727CLASS2.SSF
SU 1	1.1	40,088	396225.75	4566661.45	1289.276	1.50	0.80	Uncorrected	Pro 6H	7/27/2016 0:00	08:24:57am	New	Sensor	20160727CLASS2.SSF
SU 1	1.1	40,083	396225.08	4566661.47	1289.346	1.50	0.80	Uncorrected	Pro 6H	7/27/2016 0:00	08:24:07am	New	Sensor	20160727CLASS2.SSF
SU 1	1.09	40,058	396197.94	4566656.59	1288.833	1.40	0.70	Uncorrected	Pro 6H	7/27/2016 0:00	09:16:51am	New	Sensor	20160727CLASS2.SSF
SU 1	1.09	40,044	396206.7	4566661.47	1290.451	1.20	0.70	Uncorrected	Pro 6H	7/27/2016 0:00	08:50:41am	New	Sensor	20160727CLASS2.SSF
SU 1	1.08	40,024	396233.46	4566658.45	1288.771	1.50	0.80	Uncorrected	Pro 6H	7/27/2016 0:00	08:27:01am	New	Sensor	20160727CLASS2.SSF
SU 1	1.08	40,014	396197.8	4566656.32	1288.835	1.40	0.70	Uncorrected	Pro 6H	7/27/2016 0:00	09:16:52am	New	Sensor	20160727CLASS2.SSF
SU 1	1.05	39,927	396225.77	4566661.61	1289.335	1.50	0.80	Uncorrected	Pro 6H	7/27/2016 0:00	08:24:02am	New	Sensor	20160727CLASS2.SSF
SU 1	1.04	39,910	396221.91	4566663.9	1289.671	1.50	0.80	Uncorrected	Pro 6H	7/27/2016 0:00	08:20:27am	New	Sensor	20160727CLASS2.SSF
SU 1	1.02	39,829	396231.68	4566659.52	1288.795	1.50	0.80	Uncorrected	Pro 6H	7/27/2016 0:00	08:26:29am	New	Sensor	20160727CLASS2.SSF
SU 1	1.01	39,795	396198.87	4566657.22	1288.79	1.40	0.70	Uncorrected	Pro 6H	7/27/2016 0:00	09:14:06am	New	Sensor	20160727CLASS2.SSF
SU 1	0.99	39,742	396224.77	4566661.98	1289.247	1.50	0.80	Uncorrected	Pro 6H	7/27/2016 0:00	08:23:05am	New	Sensor	20160727CLASS2.SSF
SU 1	0.99	39,733	396222.35	4566663.59	1289.548	1.50	0.80	Uncorrected	Pro 6H	7/27/2016 0:00	08:21:09am	New	Sensor	20160727CLASS2.SSF
SU 1	0.98	39,711	396223.52	4566662.48	1289.378	1.50	0.80	Uncorrected	Pro 6H	7/27/2016 0:00	08:23:02am	New	Sensor	20160727CLASS2.SSF
SU 1	0.97	39,696	396232.55	4566658.99	1288.725	1.50	0.80	Uncorrected	Pro 6H	7/27/2016 0:00	08:26:44am	New	Sensor	20160727CLASS2.SSF
SU 1	0.97	39,686	396223.21	4566662.83	1289.442	1.50	0.80	Uncorrected	Pro 6H	7/27/2016 0:00	08:21:52am	New	Sensor	20160727CLASS2.SSF
SU 1	0.96	39,647	396232.81	4566658.88	1288.72	1.50	0.80	Uncorrected	Pro 6H	7/27/2016 0:00	08:26:51am	New	Sensor	20160727CLASS2.SSF
SU 1	0.95	39,632	396224.51	4566661.71	1289.297	1.50	0.80	Uncorrected	Pro 6H	7/27/2016 0:00	08:23:36am	New	Sensor	20160727CLASS2.SSF
SU 1	0.95	39,632	396228.61	4566660.22	1289.098	1.50	0.80	Uncorrected	Pro 6H	7/27/2016 0:00	08:26:07am	New	Sensor	20160727CLASS2.SSF
SU 1	0.94	39,593	396225.47	4566661.21	1289.228	1.50	0.80	Uncorrected	Pro 6H	7/27/2016 0:00	08:25:23am	New	Sensor	20160727CLASS2.SSF
SU 1	0.94	39,584	396221.69	4566663.74	1289.643	1.50	0.80	Uncorrected	Pro 6H	7/27/2016 0:00	08:19:47am	New	Sensor	20160727CLASS2.SSF
SU 1	0.94	39,584	396226.11	4566660.9	1289.19	1.50	0.80	Uncorrected	Pro 6H	7/27/2016 0:00	08:25:25am	New	Sensor	20160727CLASS2.SSF
SU 1	0.94	39,583	396222.89	4566663.12	1289.472	1.50	0.80	Uncorrected	Pro 6H	7/27/2016 0:00	08:21:51am	New	Sensor	20160727CLASS2.SSF
SU 1	0.93	39,544	396224.12	4566662.04	1289.331	1.50	0.80	Uncorrected	Pro 6H	7/27/2016 0:00	08:23:35am	New	Sensor	20160727CLASS2.SSF
SU 1	0.92	39,531	396232.43	4566658.57	1288.753	1.50	0.80	Uncorrected	Pro 6H	7/27/2016 0:00	08:27:07am	New	Sensor	20160727CLASS2.SSF
SU 1	0.92	39,514	396231.45	4566658.77	1288.77	1.50	0.80	Uncorrected	Pro 6H	7/27/2016 0:00	08:26:49am	New	Sensor	20160727CLASS2.SSF
SU 1	0.92	39,511	396225.64	4566661.45	1289.321	1.50	0.80	Uncorrected	Pro 6H	7/27/2016 0:00	08:24:08am	New	Sensor	20160727CLASS2.SSF
SU 1	0.91	39,497	396223.35	4566662.73	1289.471	1.50	0.80	Uncorrected	Pro 6H	7/27/2016 0:00	08:22:27am	New	Sensor	20160727CLASS2.SSF
SU 1	0.91	39,489	396226.9	4566660.95	1289.227	1.50	0.80	Uncorrected	Pro 6H	7/27/2016 0:00	08:24:36am	New	Sensor	20160727CLASS2.SSF
SU 1	0.89	39,432	396216.35	4566664.28	1290.168	1.20	0.70	Uncorrected	Pro 6H	7/27/2016 0:00	08:48:57am	New	Sensor	20160727CLASS2.SSF
SU 1	0.88	39,392	396226.34	4566661.38	1289.271	1.50	0.80	Uncorrected	Pro 6H	7/27/2016 0:00	08:24:56am	New	Sensor	20160727CLASS2.SSF

SU	Z-Score	CPM	Easting	Northing	MSL	PDOP	HDOP	CorrType	RcvrType	GPS_Date	GPS_Time	Update	FeatName	Datafile
SU 1	0.87	39,374	396233.36	4566658.24	1288.764	1.50	0.80	Uncorrected	Pro 6H	7/27/2016 0:00	08:27:11am	New	Sensor	20160727CLASS2.SSF
SU 1	0.86	39,332	396225.65	4566661.44	1289.226	1.50	0.80	Uncorrected	Pro 6H	7/27/2016 0:00	08:25:22am	New	Sensor	20160727CLASS2.SSF
SU 1	0.85	39,312	396231.91	4566658.93	1288.852	1.50	0.80	Uncorrected	Pro 6H	7/27/2016 0:00	08:26:55am	New	Sensor	20160727CLASS2.SSF
SU 1	0.84	39,287	396221.43	4566663.87	1289.71	1.50	0.80	Uncorrected	Pro 6H	7/27/2016 0:00	08:20:28am	New	Sensor	20160727CLASS2.SSF
SU 1	0.84	39,284	396226.88	4566661.15	1289.201	1.50	0.80	Uncorrected	Pro 6H	7/27/2016 0:00	08:25:19am	New	Sensor	20160727CLASS2.SSF
SU 1	0.84	39,281	396232.56	4566658.73	1288.714	1.50	0.80	Uncorrected	Pro 6H	7/27/2016 0:00	08:26:59am	New	Sensor	20160727CLASS2.SSF
SU 1	0.84	39,268	396226.37	4566660.91	1289.234	1.50	0.80	Uncorrected	Pro 6H	7/27/2016 0:00	08:24:59am	New	Sensor	20160727CLASS2.SSF
SU 1	0.83	39,235	396217.76	4566664.57	1290.253	1.20	0.70	Uncorrected	Pro 6H	7/27/2016 0:00	08:47:55am	New	Sensor	20160727CLASS2.SSF
SU 1	0.82	39,228	396230.58	4566659.62	1288.899	1.50	0.80	Uncorrected	Pro 6H	7/27/2016 0:00	08:26:37am	New	Sensor	20160727CLASS2.SSF
SU 1	0.82	39,228	396231.28	4566659.01	1288.898	1.50	0.80	Uncorrected	Pro 6H	7/27/2016 0:00	08:26:55am	New	Sensor	20160727CLASS2.SSF
SU 1	0.82	39,213	396222.5	4566663.31	1289.529	1.50	0.80	Uncorrected	Pro 6H	7/27/2016 0:00	08:21:10am	New	Sensor	20160727CLASS2.SSF
SU 1	0.81	39,184	396198.78	4566657.55	1288.77	1.40	0.70	Uncorrected	Pro 6H	7/27/2016 0:00	09:14:00am	New	Sensor	20160727CLASS2.SSF
SU 1	0.81	39,173	396198.5	4566657.49	1288.716	1.40	0.70	Uncorrected	Pro 6H	7/27/2016 0:00	09:11:56am	New	Sensor	20160727CLASS2.SSF
SU 1	0.8	39,141	396227.1	4566660.98	1289.179	1.50	0.80	Uncorrected	Pro 6H	7/27/2016 0:00	08:25:27am	New	Sensor	20160727CLASS2.SSF
SU 1	0.8	39,139	396229.59	4566659.59	1288.913	1.50	0.80	Uncorrected	Pro 6H	7/27/2016 0:00	08:26:27am	New	Sensor	20160727CLASS2.SSF
SU 1	0.79	39,118	396223.77	4566662.22	1289.317	1.50	0.80	Uncorrected	Pro 6H	7/27/2016 0:00	08:23:03am	New	Sensor	20160727CLASS2.SSF
SU 1	0.79	39,116	396225.48	4566661.4	1289.313	1.50	0.80	Uncorrected	Pro 6H	7/27/2016 0:00	08:24:32am	New	Sensor	20160727CLASS2.SSF
SU 1	0.79	39,111	396229.56	4566659.92	1288.951	1.50	0.80	Uncorrected	Pro 6H	7/27/2016 0:00	08:27:17am	New	Sensor	20160727CLASS2.SSF
SU 1	0.79	39,107	396228.13	4566660.58	1289.154	1.50	0.80	Uncorrected	Pro 6H	7/27/2016 0:00	08:25:44am	New	Sensor	20160727CLASS2.SSF
SU 1	0.78	39,101	396231.14	4566659.17	1288.861	1.50	0.80	Uncorrected	Pro 6H	7/27/2016 0:00	08:27:15am	New	Sensor	20160727CLASS2.SSF
SU 1	0.78	39,096	396199.82	4566659.12	1288.698	1.40	0.70	Uncorrected	Pro 6H	7/27/2016 0:00	09:13:20am	New	Sensor	20160727CLASS2.SSF
SU 1	0.78	39,085	396230.54	4566659.48	1288.923	1.50	0.80	Uncorrected	Pro 6H	7/27/2016 0:00	08:27:15am	New	Sensor	20160727CLASS2.SSF
SU 1	0.78	39,083	396220.8	4566664.26	1289.821	1.50	0.80	Uncorrected	Pro 6H	7/27/2016 0:00	08:17:29am	New	Sensor	20160727CLASS2.SSF
SU 1	0.78	39,079	396228.96	4566659.97	1288.958	1.50	0.80	Uncorrected	Pro 6H	7/27/2016 0:00	08:26:25am	New	Sensor	20160727CLASS2.SSF
SU 1	0.77	39,072	396231.19	4566659.43	1288.833	1.50	0.80	Uncorrected	Pro 6H	7/27/2016 0:00	08:26:36am	New	Sensor	20160727CLASS2.SSF
SU 1	0.77	39,068	396232.03	4566658.87	1288.764	1.50	0.80	Uncorrected	Pro 6H	7/27/2016 0:00	08:26:49am	New	Sensor	20160727CLASS2.SSF
SU 1	0.77	39,065	396230.03	4566659.63	1288.918	1.50	0.80	Uncorrected	Pro 6H	7/27/2016 0:00	08:26:27am	New	Sensor	20160727CLASS2.SSF
SU 1	0.77	39,057	396233.86	4566658.11	1288.713	1.50	0.80	Uncorrected	Pro 6H	7/27/2016 0:00	08:27:11am	New	Sensor	20160727CLASS2.SSF
SU 1	0.77	39,053	396203.91	4566660.58	1288.628	1.40	0.70	Uncorrected	Pro 6H	7/27/2016 0:00	09:10:04am	New	Sensor	20160727CLASS2.SSF
SU 1	0.75	39,012	396204.88	4566660.77	1288.565	1.40	0.70	Uncorrected	Pro 6H	7/27/2016 0:00	09:10:02am	New	Sensor	20160727CLASS2.SSF
SU 1	0.73	38,943	396224.32	4566662.04	1289.396	1.50	0.80	Uncorrected	Pro 6H	7/27/2016 0:00	08:24:05am	New	Sensor	20160727CLASS2.SSF
SU 1	0.73	38,932	396225.1	4566661.89	1289.374	1.50	0.80	Uncorrected	Pro 6H	7/27/2016 0:00	08:24:03am	New	Sensor	20160727CLASS2.SSF
SU 1	0.72	38,901	396230.87	4566659.14	1288.803	1.50	0.80	Uncorrected	Pro 6H	7/27/2016 0:00	08:26:39am	New	Sensor	20160727CLASS2.SSF
SU 1	0.72	38,893	396220.48	4566664.14	1289.726	1.50	0.80	Uncorrected	Pro 6H	7/27/2016 0:00	08:19:41am	New	Sensor	20160727CLASS2.SSF
SU 1	0.7	38,855	396231.48	4566659.21	1288.717	1.50	0.80	Uncorrected	Pro 6H	7/27/2016 0:00	08:26:40am	New	Sensor	20160727CLASS2.SSF
SU 1	0.7	38,843	396225.14	4566661.67	1289.253	1.50	0.80	Uncorrected	Pro 6H	7/27/2016 0:00	08:27:23am	New	Sensor	20160727CLASS2.SSF
SU 1	0.7	38,838	396221.39	4566664.01	1289.686	1.50	0.80	Uncorrected	Pro 6H	7/27/2016 0:00	08:19:00am	New	Sensor	20160727CLASS2.SSF
SU 1	0.69	38,813	396224.12	4566662.48	1289.413	1.50	0.80	Uncorrected	Pro 6H	7/27/2016 0:00	08:22:29am	New	Sensor	20160727CLASS2.SSF
SU 1	0.69	38,806	396232.92	4566658.63	1288.819	1.50	0.80	Uncorrected	Pro 6H	7/27/2016 0:00	08:27:02am	New	Sensor	20160727CLASS2.SSF
SU 1	0.67	38,746	396220.76	4566663.98	1289.704	1.50	0.80	Uncorrected	Pro 6H	7/27/2016 0:00	08:19:45am	New	Sensor	20160727CLASS2.SSF
SU 1	0.67	38,741	396233.07	4566658.92	1288.696	1.50	0.80	Uncorrected	Pro 6H	7/27/2016 0:00	08:26:51am	New	Sensor	20160727CLASS2.SSF
SU 1	0.66	38,726	396226.57	4566660.7	1289.188	1.50	0.80	Uncorrected	Pro 6H	7/27/2016 0:00	08:25:25am	New	Sensor	20160727CLASS2.SSF
SU 1	0.66	38,715	396228.33	4566660.42	1289.072	1.50	0.80	Uncorrected	Pro 6H	7/27/2016 0:00	08:25:51am	New	Sensor	20160727CLASS2.SSF
SU 1	0.65	38,687	396227.53	4566660.45	1289.164	1.50	0.80	Uncorrected	Pro 6H	7/27/2016 0:00	08:26:09am	New	Sensor	20160727CLASS2.SSF
SU 1	0.64	38,656	396230.93	4566659.19	1288.83	1.50	0.80	Uncorrected	Pro 6H	7/27/2016 0:00	08:26:47am	New	Sensor	20160727CLASS2.SSF
SU 1	0.63	38,631	396206.06	4566661.21	1290.512	1.20	0.70	Uncorrected	Pro 6H	7/27/2016 0:00	08:50:42am	New	Sensor	20160727CLASS2.SSF
SU 1	0.62	38,606	396231.8	4566658.56	1288.816	1.50	0.80	Uncorrected	Pro 6H	7/27/2016 0:00	08:27:07am	New	Sensor	20160727CLASS2.SSF
SU 1	0.61	38,567	396205.09	4566661.07	1288.57	1.40	0.70	Uncorrected	Pro 6H	7/27/2016 0:00	09:09:02am	New	Sensor	20160727CLASS2.SSF
SU 1	0.61	38,553	396198.9	4566657.77	1288.7	1.40	0.70	Uncorrected	Pro 6H	7/27/2016 0:00	09:11:58am	New	Sensor	20160727CLASS2.SSF
SU 1	0.6	38,530	396197.67	4566656.76	1288.806	1.40	0.70	Uncorrected	Pro 6H	7/27/2016 0:00	09:15:32am	New	Sensor	20160727CLASS2.SSF
SU 1	0.59	38,505	396226.01	4566661.49	1289.28	1.50	0.80	Uncorrected	Pro 6H	7/27/2016 0:00	08:24:31am	New	Sensor	20160727CLASS2.SSF
SU 1	0.58	38,470	396233.04	4566658.95	1288.724	1.50	0.80	Uncorrected	Pro 6H	7/27/2016 0:00	08:27:00am	New	Sensor	20160727CLASS2.SSF

SU	Z-Score	CPM	Easting	Northing	MSL	PDOP	HDOP	CorrType	RcvrType	GPS_Date	GPS_Time	Update	FeatName	Datafile
SU 1	0.57	38,439	396198.63	4566656.92	1288.769	1.40	0.70	Uncorrected	Pro 6H	7/27/2016 0:00	09:14:50am	New	Sensor	20160727CLASS2.SSF
SU 1	0.57	38,435	396227.47	4566660.83	1289.161	1.50	0.80	Uncorrected	Pro 6H	7/27/2016 0:00	08:27:19am	New	Sensor	20160727CLASS2.SSF
SU 1	0.57	38,426	396233.1	4566659.14	1288.658	1.50	0.80	Uncorrected	Pro 6H	7/27/2016 0:00	08:26:43am	New	Sensor	20160727CLASS2.SSF
SU 1	0.57	38,422	396228.02	4566660.52	1289.085	1.50	0.80	Uncorrected	Pro 6H	7/27/2016 0:00	08:27:19am	New	Sensor	20160727CLASS2.SSF
SU 1	0.56	38,417	396223.93	4566662.34	1289.38	1.50	0.80	Uncorrected	Pro 6H	7/27/2016 0:00	08:23:34am	New	Sensor	20160727CLASS2.SSF
SU 1	0.55	38,372	396225.98	4566661.3	1289.218	1.50	0.80	Uncorrected	Pro 6H	7/27/2016 0:00	08:27:21am	New	Sensor	20160727CLASS2.SSF
SU 1	0.55	38,366	396222.23	4566663.56	1289.597	1.50	0.80	Uncorrected	Pro 6H	7/27/2016 0:00	08:19:48am	New	Sensor	20160727CLASS2.SSF
SU 1	0.54	38,353	396233.2	4566658.43	1288.735	1.50	0.80	Uncorrected	Pro 6H	7/27/2016 0:00	08:27:09am	New	Sensor	20160727CLASS2.SSF
SU 1	0.53	38,325	396231.95	4566658.78	1288.81	1.50	0.80	Uncorrected	Pro 6H	7/27/2016 0:00	08:27:13am	New	Sensor	20160727CLASS2.SSF
SU 1	0.53	38,309	396225.27	4566661.27	1289.3	1.50	0.80	Uncorrected	Pro 6H	7/27/2016 0:00	08:24:33am	New	Sensor	20160727CLASS2.SSF
SU 1	0.52	38,273	396232.1	4566659.25	1288.698	1.50	0.80	Uncorrected	Pro 6H	7/27/2016 0:00	08:26:41am	New	Sensor	20160727CLASS2.SSF
SU 1	0.51	38,259	396217.74	4566664.19	1290.154	1.20	0.70	Uncorrected	Pro 6H	7/27/2016 0:00	08:48:39am	New	Sensor	20160727CLASS2.SSF
SU 1	0.51	38,239	396222.02	4566663.89	1289.664	1.50	0.80	Uncorrected	Pro 6H	7/27/2016 0:00	08:19:01am	New	Sensor	20160727CLASS2.SSF
SU 1	0.49	38,201	396197.96	4566657.07	1288.894	1.40	0.70	Uncorrected	Pro 6H	7/27/2016 0:00	09:15:30am	New	Sensor	20160727CLASS2.SSF
SU 1	0.49	38,180	396224.52	4566661.92	1289.3	1.50	0.80	Uncorrected	Pro 6H	7/27/2016 0:00	08:27:23am	New	Sensor	20160727CLASS2.SSF
SU 1	0.48	38,171	396221.73	4566663.7	1289.642	1.50	0.80	Uncorrected	Pro 6H	7/27/2016 0:00	08:20:29am	New	Sensor	20160727CLASS2.SSF
SU 1	0.47	38,130	396221.42	4566664.11	1289.711	1.50	0.80	Uncorrected	Pro 6H	7/27/2016 0:00	08:19:39am	New	Sensor	20160727CLASS2.SSF
SU 1	0.47	38,116	396230.98	4566659.69	1288.786	1.50	0.80	Uncorrected	Pro 6H	7/27/2016 0:00	08:26:29am	New	Sensor	20160727CLASS2.SSF
SU 1	0.46	38,110	396224.46	4566662.23	1289.354	1.50	0.80	Uncorrected	Pro 6H	7/27/2016 0:00	08:23:33am	New	Sensor	20160727CLASS2.SSF
SU 1	0.45	38,053	396204.34	4566660.49	1288.571	1.40	0.70	Uncorrected	Pro 6H	7/27/2016 0:00	09:10:05am	New	Sensor	20160727CLASS2.SSF
SU 1	0.43	38,016	396207.25	4566661.8	1290.444	1.20	0.70	Uncorrected	Pro 6H	7/27/2016 0:00	08:50:40am	New	Sensor	20160727CLASS2.SSF
SU 1	0.43	38,007	396228.92	4566660.15	1289.087	1.50	0.80	Uncorrected	Pro 6H	7/27/2016 0:00	08:27:17am	New	Sensor	20160727CLASS2.SSF
SU 1	0.43	38,005	396217.61	4566664.4	1290.166	1.20	0.70	Uncorrected	Pro 6H	7/27/2016 0:00	08:48:55am	New	Sensor	20160727CLASS2.SSF
SU 1	0.43	37,996	396229.19	4566660.18	1288.969	1.50	0.80	Uncorrected	Pro 6H	7/27/2016 0:00	08:26:25am	New	Sensor	20160727CLASS2.SSF
SU 1	0.43	37,987	396227.09	4566660.83	1289.21	1.50	0.80	Uncorrected	Pro 6H	7/27/2016 0:00	08:25:01am	New	Sensor	20160727CLASS2.SSF
SU 1	0.43	37,986	396231.27	4566659.28	1288.792	1.50	0.80	Uncorrected	Pro 6H	7/27/2016 0:00	08:26:47am	New	Sensor	20160727CLASS2.SSF
SU 1	0.42	37,984	396205.95	4566661.24	1290.518	1.20	0.70	Uncorrected	Pro 6H	7/27/2016 0:00	08:50:36am	New	Sensor	20160727CLASS2.SSF
SU 1	0.42	37,965	396219.14	4566664.42	1290.055	1.20	0.70	Uncorrected	Pro 6H	7/27/2016 0:00	08:48:52am	New	Sensor	20160727CLASS2.SSF
SU 1	0.42	37,963	396222.66	4566663.16	1289.506	1.50	0.80	Uncorrected	Pro 6H	7/27/2016 0:00	08:21:12am	New	Sensor	20160727CLASS2.SSF
SU 1	0.41	37,937	396205.31	4566660.92	1290.537	1.20	0.70	Uncorrected	Pro 6H	7/27/2016 0:00	08:50:35am	New	Sensor	20160727CLASS2.SSF
SU 1	0.41	37,935	396199.52	4566658.55	1288.722	1.40	0.70	Uncorrected	Pro 6H	7/27/2016 0:00	09:13:13am	New	Sensor	20160727CLASS2.SSF
SU 1	0.4	37,913	396198.09	4566656.47	1288.916	1.40	0.70	Uncorrected	Pro 6H	7/27/2016 0:00	09:16:12am	New	Sensor	20160727CLASS2.SSF
SU 1	0.4	37,909	396198.88	4566657.36	1288.816	1.40	0.70	Uncorrected	Pro 6H	7/27/2016 0:00	09:14:08am	New	Sensor	20160727CLASS2.SSF
SU 1	0.4	37,907	396231.19	4566658.77	1288.915	1.50	0.80	Uncorrected	Pro 6H	7/27/2016 0:00	08:27:06am	New	Sensor	20160727CLASS2.SSF
SU 1	0.4	37,899	396198.37	4566657.11	1288.721	1.40	0.70	Uncorrected	Pro 6H	7/27/2016 0:00	09:14:51am	New	Sensor	20160727CLASS2.SSF
SU 1	0.39	37,886	396223.98	4566662.5	1289.346	1.50	0.80	Uncorrected	Pro 6H	7/27/2016 0:00	08:23:01am	New	Sensor	20160727CLASS2.SSF
SU 1	0.38	37,841	396218.73	4566664.42	1290.053	1.20	0.70	Uncorrected	Pro 6H	7/27/2016 0:00	08:48:53am	New	Sensor	20160727CLASS2.SSF
SU 1	0.38	37,835	396223.96	4566662.54	1289.349	1.50	0.80	Uncorrected	Pro 6H	7/27/2016 0:00	08:27:24am	New	Sensor	20160727CLASS2.SSF
SU 1	0.37	37,813	396224.7	4566661.99	1289.384	1.50	0.80	Uncorrected	Pro 6H	7/27/2016 0:00	08:24:04am	New	Sensor	20160727CLASS2.SSF
SU 1	0.36	37,793	396221.18	4566663.76	1289.677	1.50	0.80	Uncorrected	Pro 6H	7/27/2016 0:00	08:19:46am	New	Sensor	20160727CLASS2.SSF
SU 1	0.36	37,792	396198.69	4566657.89	1288.719	1.40	0.70	Uncorrected	Pro 6H	7/27/2016 0:00	09:12:33am	New	Sensor	20160727CLASS2.SSF
SU 1	0.36	37,780	396218.23	4566664.43	1290.12	1.20	0.70	Uncorrected	Pro 6H	7/27/2016 0:00	08:48:54am	New	Sensor	20160727CLASS2.SSF
SU 1	0.35	37,750	396223.52	4566662.84	1289.496	1.50	0.80	Uncorrected	Pro 6H	7/27/2016 0:00	08:22:26am	New	Sensor	20160727CLASS2.SSF
SU 1	0.34	37,729	396198.27	4566657.35	1288.724	1.40	0.70	Uncorrected	Pro 6H	7/27/2016 0:00	09:13:16am	New	Sensor	20160727CLASS2.SSF
SU 1	0.33	37,690	396227.22	4566660.32	1289.183	1.50	0.80	Uncorrected	Pro 6H	7/27/2016 0:00	08:25:49am	New	Sensor	20160727CLASS2.SSF
SU 1	0.32	37,660	396218.3	4566664.43	1290.167	1.20	0.70	Uncorrected	Pro 6H	7/27/2016 0:00	08:47:54am	New	Sensor	20160727CLASS2.SSF
SU 1	0.32	37,653	396222.26	4566663.46	1289.612	1.50	0.80	Uncorrected	Pro 6H	7/27/2016 0:00	08:20:30am	New	Sensor	20160727CLASS2.SSF
SU 1	0.28	37,534	396225.05	4566661.71	1289.245	1.50	0.80	Uncorrected	Pro 6H	7/27/2016 0:00	08:23:37am	New	Sensor	20160727CLASS2.SSF
SU 1	0.28	37,520	396204.13	4566659.97	1288.446	1.40	0.70	Uncorrected	Pro 6H	7/27/2016 0:00	09:10:10am	New	Sensor	20160727CLASS2.SSF
SU 1	0.26	37,488	396208.51	4566662.35	1290.474	1.20	0.70	Uncorrected	Pro 6H	7/27/2016 0:00	08:50:27am	New	Sensor	20160727CLASS2.SSF
SU 1	0.26	37,468	396214.66	4566663.87	1290.314	1.20	0.70	Uncorrected	Pro 6H	7/27/2016 0:00	08:48:33am	New	Sensor	20160727CLASS2.SSF
SU 1	0.26	37,464	396231.98	4566659.25	1288.752	1.50	0.80	Uncorrected	Pro 6H	7/27/2016 0:00	08:26:45am	New	Sensor	20160727CLASS2.SSF

SU	Z-Score	CPM	Easting	Northing	MSL	PDOP	HDOP	CorrType	RcvrType	GPS_Date	GPS_Time	Update	FeatName	Datafile
SU 1	0.26	37,463	396220.37	4566664.12	1289.678	1.50	0.80	Uncorrected	Pro 6H	7/27/2016 0:00	08:19:43am	New	Sensor	20160727CLASS2.SSF
SU 1	0.2	37,293	396204.74	4566660.7	1288.528	1.40	0.70	Uncorrected	Pro 6H	7/27/2016 0:00	09:10:06am	New	Sensor	20160727CLASS2.SSF
SU 1	0.19	37,263	396232.57	4566658.61	1288.78	1.50	0.80	Uncorrected	Pro 6H	7/27/2016 0:00	08:27:13am	New	Sensor	20160727CLASS2.SSF
SU 1	0.18	37,234	396197.83	4566656.68	1288.837	1.40	0.70	Uncorrected	Pro 6H	7/27/2016 0:00	09:16:50am	New	Sensor	20160727CLASS2.SSF
SU 1	0.18	37,217	396198.33	4566657.63	1288.806	1.40	0.70	Uncorrected	Pro 6H	7/27/2016 0:00	09:13:58am	New	Sensor	20160727CLASS2.SSF
SU 1	0.16	37,150	396231.68	4566658.99	1288.87	1.50	0.80	Uncorrected	Pro 6H	7/27/2016 0:00	08:27:05am	New	Sensor	20160727CLASS2.SSF
SU 1	0.15	37,138	396232.7	4566659.26	1288.642	1.50	0.80	Uncorrected	Pro 6H	7/27/2016 0:00	08:26:41am	New	Sensor	20160727CLASS2.SSF
SU 1	0.14	37,092	396197.86	4566656.86	1288.879	1.40	0.70	Uncorrected	Pro 6H	7/27/2016 0:00	09:16:10am	New	Sensor	20160727CLASS2.SSF
SU 1	0.12	37,036	396198.5	4566657.75	1288.737	1.40	0.70	Uncorrected	Pro 6H	7/27/2016 0:00	09:13:14am	New	Sensor	20160727CLASS2.SSF
SU 1	0.12	37,028	396228.07	4566660.42	1289.12	1.50	0.80	Uncorrected	Pro 6H	7/27/2016 0:00	08:26:07am	New	Sensor	20160727CLASS2.SSF
SU 1	0.11	37,014	396200.34	4566659.39	1288.7	1.40	0.70	Uncorrected	Pro 6H	7/27/2016 0:00	09:13:20am	New	Sensor	20160727CLASS2.SSF
SU 1	0.1	36,961	396198.98	4566657.46	1288.791	1.40	0.70	Uncorrected	Pro 6H	7/27/2016 0:00	09:14:02am	New	Sensor	20160727CLASS2.SSF
SU 1	0.07	36,884	396198.18	4566657.38	1288.774	1.40	0.70	Uncorrected	Pro 6H	7/27/2016 0:00	09:14:10am	New	Sensor	20160727CLASS2.SSF
SU 1	0.05	36,813	396220.38	4566664.09	1289.681	1.50	0.80	Uncorrected	Pro 6H	7/27/2016 0:00	08:19:42am	New	Sensor	20160727CLASS2.SSF
SU 1	0.05	36,808	396199.09	4566657.93	1288.728	1.40	0.70	Uncorrected	Pro 6H	7/27/2016 0:00	09:12:34am	New	Sensor	20160727CLASS2.SSF
SU 1	0.04	36,800	396219.84	4566664.42	1290.064	1.20	0.70	Uncorrected	Pro 6H	7/27/2016 0:00	08:47:51am	New	Sensor	20160727CLASS2.SSF
SU 1	0.04	36,783	396198.9	4566658.08	1288.723	1.40	0.70	Uncorrected	Pro 6H	7/27/2016 0:00	09:13:14am	New	Sensor	20160727CLASS2.SSF
SU 1	0.02	36,740	396204.58	4566660.12	1288.427	1.40	0.70	Uncorrected	Pro 6H	7/27/2016 0:00	09:10:11am	New	Sensor	20160727CLASS2.SSF
SU 1	0.02	36,736	396198.99	4566657.37	1288.799	1.40	0.70	Uncorrected	Pro 6H	7/27/2016 0:00	09:14:01am	New	Sensor	20160727CLASS2.SSF
SU 1	0.02	36,735	396201.75	4566659.9	1288.609	1.40	0.70	Uncorrected	Pro 6H	7/27/2016 0:00	09:13:02am	New	Sensor	20160727CLASS2.SSF
SU 1	0	36,660	396199.91	4566658.97	1288.683	1.40	0.70	Uncorrected	Pro 6H	7/27/2016 0:00	09:13:12am	New	Sensor	20160727CLASS2.SSF
SU 1	0	36,655	396218.28	4566664.38	1290.147	1.20	0.70	Uncorrected	Pro 6H	7/27/2016 0:00	08:48:40am	New	Sensor	20160727CLASS2.SSF
SU 1	-0.01	36,642	396218.79	4566664.62	1290.058	1.20	0.70	Uncorrected	Pro 6H	7/27/2016 0:00	08:47:53am	New	Sensor	20160727CLASS2.SSF
SU 1	-0.01	36,635	396200.14	4566658.98	1288.704	1.40	0.70	Uncorrected	Pro 6H	7/27/2016 0:00	09:13:00am	New	Sensor	20160727CLASS2.SSF
SU 1	-0.02	36,609	396200.67	4566659.06	1288.675	1.40	0.70	Uncorrected	Pro 6H	7/27/2016 0:00	09:13:00am	New	Sensor	20160727CLASS2.SSF
SU 1	-0.02	36,601	396200.52	4566659.29	1288.662	1.40	0.70	Uncorrected	Pro 6H	7/27/2016 0:00	09:13:11am	New	Sensor	20160727CLASS2.SSF
SU 1	-0.02	36,593	396205.01	4566660.85	1288.441	1.40	0.70	Uncorrected	Pro 6H	7/27/2016 0:00	09:10:07am	New	Sensor	20160727CLASS2.SSF
SU 1	-0.03	36,569	396205.09	4566661.12	1290.574	1.20	0.70	Uncorrected	Pro 6H	7/27/2016 0:00	08:50:44am	New	Sensor	20160727CLASS2.SSF
SU 1	-0.03	36,568	396197.63	4566656.28	1288.893	1.40	0.70	Uncorrected	Pro 6H	7/27/2016 0:00	09:16:13am	New	Sensor	20160727CLASS2.SSF
SU 1	-0.04	36,543	396219.54	4566664.45	1290.101	1.20	0.70	Uncorrected	Pro 6H	7/27/2016 0:00	08:48:51am	New	Sensor	20160727CLASS2.SSF
SU 1	-0.04	36,542	396201.2	4566659.57	1288.654	1.40	0.70	Uncorrected	Pro 6H	7/27/2016 0:00	09:13:02am	New	Sensor	20160727CLASS2.SSF
SU 1	-0.05	36,517	396217.16	4566664.07	1290.19	1.20	0.70	Uncorrected	Pro 6H	7/27/2016 0:00	08:48:38am	New	Sensor	20160727CLASS2.SSF
SU 1	-0.06	36,485	396205.09	4566660.63	1288.474	1.40	0.70	Uncorrected	Pro 6H	7/27/2016 0:00	09:10:12am	New	Sensor	20160727CLASS2.SSF
SU 1	-0.07	36,461	396207.22	4566661.81	1290.517	1.20	0.70	Uncorrected	Pro 6H	7/27/2016 0:00	08:50:38am	New	Sensor	20160727CLASS2.SSF
SU 1	-0.09	36,371	396220.39	4566664.17	1289.662	1.50	0.80	Uncorrected	Pro 6H	7/27/2016 0:00	08:19:44am	New	Sensor	20160727CLASS2.SSF
SU 1	-0.1	36,360	396198.98	4566657.37	1288.776	1.40	0.70	Uncorrected	Pro 6H	7/27/2016 0:00	09:14:04am	New	Sensor	20160727CLASS2.SSF
SU 1	-0.12	36,276	396227.19	4566660.79	1289.232	1.50	0.80	Uncorrected	Pro 6H	7/27/2016 0:00	08:25:45am	New	Sensor	20160727CLASS2.SSF
SU 1	-0.13	36,246	396217.42	4566664.34	1290.082	1.20	0.70	Uncorrected	Pro 6H	7/27/2016 0:00	08:47:39am	New	Sensor	20160727CLASS2.SSF
SU 1	-0.14	36,234	396214.18	4566663.73	1290.35	1.20	0.70	Uncorrected	Pro 6H	7/27/2016 0:00	08:48:32am	New	Sensor	20160727CLASS2.SSF
SU 1	-0.15	36,210	396199.23	4566658.2	1288.707	1.40	0.70	Uncorrected	Pro 6H	7/27/2016 0:00	09:12:58am	New	Sensor	20160727CLASS2.SSF
SU 1	-0.15	36,189	396204.8	4566660.97	1290.593	1.20	0.70	Uncorrected	Pro 6H	7/27/2016 0:00	08:50:34am	New	Sensor	20160727CLASS2.SSF
SU 1	-0.16	36,177	396198.86	4566657.55	1288.781	1.40	0.70	Uncorrected	Pro 6H	7/27/2016 0:00	09:14:08am	New	Sensor	20160727CLASS2.SSF
SU 1	-0.21	36,007	396215.12	4566663.96	1290.293	1.20	0.70	Uncorrected	Pro 6H	7/27/2016 0:00	08:48:34am	New	Sensor	20160727CLASS2.SSF
SU 1	-0.21	36,001	396215.57	4566664.01	1290.285	1.20	0.70	Uncorrected	Pro 6H	7/27/2016 0:00	08:48:35am	New	Sensor	20160727CLASS2.SSF
SU 1	-0.22	35,973	396204.45	4566660.82	1288.607	1.40	0.70	Uncorrected	Pro 6H	7/27/2016 0:00	09:10:03am	New	Sensor	20160727CLASS2.SSF
SU 1	-0.23	35,940	396220.52	4566664.26	1289.788	1.50	0.80	Uncorrected	Pro 6H	7/27/2016 0:00	08:18:13am	New	Sensor	20160727CLASS2.SSF
SU 1	-0.24	35,923	396201.11	4566659.88	1288.676	1.40	0.70	Uncorrected	Pro 6H	7/27/2016 0:00	09:13:22am	New	Sensor	20160727CLASS2.SSF
SU 1	-0.25	35,893	396198.87	4566657.54	1288.699	1.40	0.70	Uncorrected	Pro 6H	7/27/2016 0:00	09:11:56am	New	Sensor	20160727CLASS2.SSF
SU 1	-0.26	35,853	396202.4	4566660.27	1288.586	1.40	0.70	Uncorrected	Pro 6H	7/27/2016 0:00	09:13:03am	New	Sensor	20160727CLASS2.SSF
SU 1	-0.27	35,831	396220.74	4566664.07	1289.735	1.50	0.80	Uncorrected	Pro 6H	7/27/2016 0:00	08:18:59am	New	Sensor	20160727CLASS2.SSF
SU 1	-0.27	35,817	396231.35	4566658.67	1288.856	1.50	0.80	Uncorrected	Pro 6H	7/27/2016 0:00	08:26:57am	New	Sensor	20160727CLASS2.SSF
SU 1	-0.28	35,806	396206.56	4566661.46	1290.506	1.20	0.70	Uncorrected	Pro 6H	7/27/2016 0:00	08:50:37am	New	Sensor	20160727CLASS2.SSF

SU	Z-Score	CPM	Easting	Northing	MSL	PDOP	HDOP	CorrType	RcvrType	GPS_Date	GPS_Time	Update	FeatName	Datafile
SU 1	-0.28	35,800	396198.21	4566656.76	1288.792	1.40	0.70	Uncorrected	Pro 6H	7/27/2016 0:00	09:15:31am	New	Sensor	20160727CLASS2.SSF
SU 1	-0.28	35,795	396198.12	4566657.15	1288.755	1.40	0.70	Uncorrected	Pro 6H	7/27/2016 0:00	09:14:49am	New	Sensor	20160727CLASS2.SSF
SU 1	-0.28	35,782	396199.68	4566658.52	1288.682	1.40	0.70	Uncorrected	Pro 6H	7/27/2016 0:00	09:12:59am	New	Sensor	20160727CLASS2.SSF
SU 1	-0.29	35,765	396201.07	4566659.66	1288.636	1.40	0.70	Uncorrected	Pro 6H	7/27/2016 0:00	09:13:10am	New	Sensor	20160727CLASS2.SSF
SU 1	-0.33	35,632	396199.27	4566658.29	1288.726	1.40	0.70	Uncorrected	Pro 6H	7/27/2016 0:00	09:12:35am	New	Sensor	20160727CLASS2.SSF
SU 1	-0.36	35,547	396199.14	4566658.56	1288.664	1.40	0.70	Uncorrected	Pro 6H	7/27/2016 0:00	09:13:18am	New	Sensor	20160727CLASS2.SSF
SU 1	-0.37	35,517	396205.55	4566661.08	1290.527	1.20	0.70	Uncorrected	Pro 6H	7/27/2016 0:00	08:50:43am	New	Sensor	20160727CLASS2.SSF
SU 1	-0.38	35,493	396198.01	4566656.72	1288.882	1.40	0.70	Uncorrected	Pro 6H	7/27/2016 0:00	09:16:11am	New	Sensor	20160727CLASS2.SSF
SU 1	-0.39	35,460	396198.85	4566657.26	1288.796	1.40	0.70	Uncorrected	Pro 6H	7/27/2016 0:00	09:14:04am	New	Sensor	20160727CLASS2.SSF
SU 1	-0.41	35,404	396198.98	4566657.42	1288.796	1.40	0.70	Uncorrected	Pro 6H	7/27/2016 0:00	09:14:02am	New	Sensor	20160727CLASS2.SSF
SU 1	-0.41	35,401	396217.94	4566664.36	1290.077	1.20	0.70	Uncorrected	Pro 6H	7/27/2016 0:00	08:47:40am	New	Sensor	20160727CLASS2.SSF
SU 1	-0.42	35,362	396204.53	4566660.44	1288.43	1.40	0.70	Uncorrected	Pro 6H	7/27/2016 0:00	09:10:09am	New	Sensor	20160727CLASS2.SSF
SU 1	-0.43	35,321	396232.32	4566658.76	1288.843	1.50	0.80	Uncorrected	Pro 6H	7/27/2016 0:00	08:27:03am	New	Sensor	20160727CLASS2.SSF
SU 1	-0.47	35,200	396198.31	4566656.99	1288.851	1.40	0.70	Uncorrected	Pro 6H	7/27/2016 0:00	09:15:30am	New	Sensor	20160727CLASS2.SSF
SU 1	-0.49	35,128	396205	4566660.54	1288.433	1.40	0.70	Uncorrected	Pro 6H	7/27/2016 0:00	09:10:08am	New	Sensor	20160727CLASS2.SSF
SU 1	-0.51	35,070	396216.37	4566664.09	1290.202	1.20	0.70	Uncorrected	Pro 6H	7/27/2016 0:00	08:48:37am	New	Sensor	20160727CLASS2.SSF
SU 1	-0.57	34,888	396217.18	4566664.26	1290.333	1.20	0.70	Uncorrected	Pro 6H	7/27/2016 0:00	08:47:56am	New	Sensor	20160727CLASS2.SSF
SU 1	-0.59	34,844	396232	4566658.51	1288.809	1.50	0.80	Uncorrected	Pro 6H	7/27/2016 0:00	08:26:58am	New	Sensor	20160727CLASS2.SSF
SU 1	-0.79	34,200	396215.91	4566664.09	1290.243	1.20	0.70	Uncorrected	Pro 6H	7/27/2016 0:00	08:48:36am	New	Sensor	20160727CLASS2.SSF
SU 1	-1.13	33,142	396216.38	4566664.29	1290.283	1.20	0.70	Uncorrected	Pro 6H	7/27/2016 0:00	08:47:57am	New	Sensor	20160727CLASS2.SSF
SU 1	-1.19	32,951	396219.29	4566664.51	1290.073	1.20	0.70	Uncorrected	Pro 6H	7/27/2016 0:00	08:48:42am	New	Sensor	20160727CLASS2.SSF
SU 1	-1.29	32,647	396218.99	4566664.34	1290.067	1.20	0.70	Uncorrected	Pro 6H	7/27/2016 0:00	08:47:42am	New	Sensor	20160727CLASS2.SSF
SU 1	-1.67	31,470	396218.42	4566664.21	1290.075	1.20	0.70	Uncorrected	Pro 6H	7/27/2016 0:00	08:47:41am	New	Sensor	20160727CLASS2.SSF
SU 1	-1.7	31,363	396218.75	4566664.51	1290.102	1.20	0.70	Uncorrected	Pro 6H	7/27/2016 0:00	08:48:41am	New	Sensor	20160727CLASS2.SSF
SU 1	1.99	42,857	396234.2	4566655.99	1289.883	1.20	0.70	Uncorrected	Pro 6H	8/2/2016 0:00	08:18:19am	New	Sensor	08022016- Class 2.SSF
SU 1	1.76	42,150	396234.09	4566656.22	1290.259	1.20	0.70	Uncorrected	Pro 6H	8/2/2016 0:00	08:17:50am	New	Sensor	08022016- Class 2.SSF
SU 1	1.66	41,814	396232.78	4566659.2	1289.803	1.20	0.70	Uncorrected	Pro 6H	8/2/2016 0:00	08:12:13am	New	Sensor	08022016- Class 2.SSF
SU 1	1.65	41,797	396233.92	4566653.99	1290.13	1.20	0.70	Uncorrected	Pro 6H	8/2/2016 0:00	08:22:36am	New	Sensor	08022016- Class 2.SSF
SU 1	1.64	41,749	396234.06	4566653.02	1290.186	1.20	0.70	Uncorrected	Pro 6H	8/2/2016 0:00	08:24:12am	New	Sensor	08022016- Class 2.SSF
SU 1	1.54	41,442	396230	4566659.58	1289.822	1.30	0.70	Uncorrected	Pro 6H	8/2/2016 0:00	08:07:22am	New	Sensor	08022016- Class 2.SSF
SU 1	1.48	41,268	396236.83	4566651.91	1290.084	1.20	0.70	Uncorrected	Pro 6H	8/2/2016 0:00	08:25:04am	New	Sensor	08022016- Class 2.SSF
SU 1	1.44	41,135	396234.78	4566653.82	1290.03	1.20	0.70	Uncorrected	Pro 6H	8/2/2016 0:00	08:22:07am	New	Sensor	08022016- Class 2.SSF
SU 1	1.39	40,994	396238.04	4566654.67	1290.017	1.20	0.70	Uncorrected	Pro 6H	8/2/2016 0:00	08:17:29am	New	Sensor	08022016- Class 2.SSF
SU 1	1.36	40,901	396232.27	4566657.69	1290.297	1.20	0.70	Uncorrected	Pro 6H	8/2/2016 0:00	08:15:25am	New	Sensor	08022016- Class 2.SSF
SU 1	1.35	40,854	396235.79	4566652.19	1290.204	1.20	0.70	Uncorrected	Pro 6H	8/2/2016 0:00	08:25:39am	New	Sensor	08022016- Class 2.SSF
SU 1	1.33	40,789	396233.99	4566654.17	1290.121	1.20	0.70	Uncorrected	Pro 6H	8/2/2016 0:00	08:21:42am	New	Sensor	08022016- Class 2.SSF
SU 1	1.27	40,614	396235.95	4566655.31	1290.074	1.20	0.70	Uncorrected	Pro 6H	8/2/2016 0:00	08:17:52am	New	Sensor	08022016- Class 2.SSF
SU 1	1.27	40,613	396235.32	4566651.57	1289.975	1.20	0.70	Uncorrected	Pro 6H	8/2/2016 0:00	08:26:28am	New	Sensor	08022016- Class 2.SSF
SU 1	1.26	40,596	396236.89	4566651.99	1289.985	1.20	0.70	Uncorrected	Pro 6H	8/2/2016 0:00	08:25:09am	New	Sensor	08022016- Class 2.SSF
SU 1	1.23	40,500	396237.75	4566654.01	1289.997	1.20	0.70	Uncorrected	Pro 6H	8/2/2016 0:00	08:19:40am	New	Sensor	08022016- Class 2.SSF
SU 1	1.23	40,497	396234.63	4566654.01	1290.046	1.20	0.70	Uncorrected	Pro 6H	8/2/2016 0:00	08:21:43am	New	Sensor	08022016- Class 2.SSF
SU 1	1.19	40,369	396236.98	4566650.51	1290.125	1.20	0.70	Uncorrected	Pro 6H	8/2/2016 0:00	08:29:01am	New	Sensor	08022016- Class 2.SSF
SU 1	1.18	40,327	396232.75	4566656.77	1290.328	1.20	0.70	Uncorrected	Pro 6H	8/2/2016 0:00	08:17:48am	New	Sensor	08022016- Class 2.SSF
SU 1	1.17	40,307	396237.96	4566653.39	1290.036	1.20	0.70	Uncorrected	Pro 6H	8/2/2016 0:00	08:20:30am	New	Sensor	08022016- Class 2.SSF
SU 1	1.17	40,299	396234.9	4566652.33	1290.254	1.20	0.70	Uncorrected	Pro 6H	8/2/2016 0:00	08:25:38am	New	Sensor	08022016- Class 2.SSF
SU 1	1.16	40,284	396238.43	4566656.74	1290.276	1.20	0.70	Uncorrected	Pro 6H	8/2/2016 0:00	08:14:14am	New	Sensor	08022016- Class 2.SSF
SU 1	1.16	40,280	396237.81	4566654.51	1289.934	1.20	0.70	Uncorrected	Pro 6H	8/2/2016 0:00	08:19:53am	New	Sensor	08022016- Class 2.SSF
SU 1	1.15	40,250	396232.19	4566658.87	1289.785	1.20	0.70	Uncorrected	Pro 6H	8/2/2016 0:00	08:13:51am	New	Sensor	08022016- Class 2.SSF
SU 1	1.13	40,184	396231.06	4566658.9	1289.63	1.30	0.70	Uncorrected	Pro 6H	8/2/2016 0:00	08:11:14am	New	Sensor	08022016- Class 2.SSF
SU 1	1.13	40,168	396237.5	4566654.85	1289.957	1.20	0.70	Uncorrected	Pro 6H	8/2/2016 0:00	08:19:03am	New	Sensor	08022016- Class 2.SSF
SU 1	1.12	40,158	396237.88	4566650.31	1290.081	1.20	0.70	Uncorrected	Pro 6H	8/2/2016 0:00	08:29:00am	New	Sensor	08022016- Class 2.SSF
SU 1	1.12	40,145	396234.27	4566651.79	1290.327	1.20	0.70	Uncorrected	Pro 6H	8/2/2016 0:00	08:27:54am	New	Sensor	08022016- Class 2.SSF

SU	Z-Score	CPM	Easting	Northing	MSL	PDOP	HDOP	CorrType	RcvrType	GPS_Date	GPS_Time	Update	FeatName	Datafile
SU 1	1.11	40,112	396232.79	4566655.48	1290.108	1.20	0.70	Uncorrected	Pro 6H	8/2/2016 0:00	08:20:24am	New	Sensor	08022016- Class 2.SSF
SU 1	1.11	40,109	396234.89	4566654.18	1290.13	1.20	0.70	Uncorrected	Pro 6H	8/2/2016 0:00	08:22:32am	New	Sensor	08022016- Class 2.SSF
SU 1	1.1	40,100	396233.87	4566651.94	1290.292	1.20	0.70	Uncorrected	Pro 6H	8/2/2016 0:00	08:27:33am	New	Sensor	08022016- Class 2.SSF
SU 1	1.1	40,088	396230.34	4566659.39	1289.481	1.30	0.70	Uncorrected	Pro 6H	8/2/2016 0:00	08:09:05am	New	Sensor	08022016- Class 2.SSF
SU 1	1.09	40,068	396235.05	4566654.12	1290.071	1.20	0.70	Uncorrected	Pro 6H	8/2/2016 0:00	08:22:55am	New	Sensor	08022016- Class 2.SSF
SU 1	1.09	40,057	396235.02	4566655.84	1290.154	1.20	0.70	Uncorrected	Pro 6H	8/2/2016 0:00	08:17:51am	New	Sensor	08022016- Class 2.SSF
SU 1	1.08	40,017	396237.13	4566654.94	1290.02	1.20	0.70	Uncorrected	Pro 6H	8/2/2016 0:00	08:17:28am	New	Sensor	08022016- Class 2.SSF
SU 1	1.06	39,967	396235.79	4566654.97	1289.977	1.20	0.70	Uncorrected	Pro 6H	8/2/2016 0:00	08:20:20am	New	Sensor	08022016- Class 2.SSF
SU 1	1.05	39,934	396237.77	4566652.83	1290.017	1.20	0.70	Uncorrected	Pro 6H	8/2/2016 0:00	08:23:39am	New	Sensor	08022016- Class 2.SSF
SU 1	1.04	39,884	396233.82	4566657.72	1290.334	1.20	0.70	Uncorrected	Pro 6H	8/2/2016 0:00	08:15:20am	New	Sensor	08022016- Class 2.SSF
SU 1	1.03	39,880	396235.13	4566655.25	1290.041	1.20	0.70	Uncorrected	Pro 6H	8/2/2016 0:00	08:19:13am	New	Sensor	08022016- Class 2.SSF
SU 1	1.02	39,847	396234.72	4566650.92	1290.092	1.20	0.70	Uncorrected	Pro 6H	8/2/2016 0:00	08:29:22am	New	Sensor	08022016- Class 2.SSF
SU 1	1.02	39,841	396235.13	4566652.94	1290.107	1.20	0.70	Uncorrected	Pro 6H	8/2/2016 0:00	08:23:48am	New	Sensor	08022016- Class 2.SSF
SU 1	1.02	39,836	396232.67	4566658.79	1289.294	1.30	0.70	Uncorrected	Pro 6H	8/2/2016 0:00	08:09:08am	New	Sensor	08022016- Class 2.SSF
SU 1	1.02	39,829	396235.25	4566654.75	1289.948	1.20	0.70	Uncorrected	Pro 6H	8/2/2016 0:00	08:20:02am	New	Sensor	08022016- Class 2.SSF
SU 1	1.01	39,820	396235.25	4566655.58	1290.002	1.20	0.70	Uncorrected	Pro 6H	8/2/2016 0:00	08:19:31am	New	Sensor	08022016- Class 2.SSF
SU 1	1.01	39,813	396225.47	4566661.35	1290.432	1.30	0.70	Uncorrected	Pro 6H	8/2/2016 0:00	08:03:12am	New	Sensor	08022016- Class 2.SSF
SU 1	1.01	39,813	396234.51	4566651.81	1290.009	1.20	0.70	Uncorrected	Pro 6H	8/2/2016 0:00	08:26:27am	New	Sensor	08022016- Class 2.SSF
SU 1	1.01	39,811	396237.96	4566653.43	1290.011	1.20	0.70	Uncorrected	Pro 6H	8/2/2016 0:00	08:21:59am	New	Sensor	08022016- Class 2.SSF
SU 1	1.01	39,803	396232.67	4566656.28	1290.164	1.20	0.70	Uncorrected	Pro 6H	8/2/2016 0:00	08:19:10am	New	Sensor	08022016- Class 2.SSF
SU 1	1.01	39,799	396222.66	4566662.28	1290.531	1.50	0.80	Uncorrected	Pro 6H	8/2/2016 0:00	08:01:23am	New	Sensor	08022016- Class 2.SSF
SU 1	1.01	39,790	396235.2	4566654.13	1290.01	1.20	0.70	Uncorrected	Pro 6H	8/2/2016 0:00	08:20:27am	New	Sensor	08022016- Class 2.SSF
SU 1	1	39,781	396223.7	4566662.44	1290.465	1.30	0.70	Uncorrected	Pro 6H	8/2/2016 0:00	08:03:06am	New	Sensor	08022016- Class 2.SSF
SU 1	1	39,768	396235.29	4566655.79	1290.048	1.20	0.70	Uncorrected	Pro 6H	8/2/2016 0:00	08:17:25am	New	Sensor	08022016- Class 2.SSF
SU 1	1	39,767	396238.89	4566649.69	1289.92	1.20	0.70	Uncorrected	Pro 6H	8/2/2016 0:00	08:28:49am	New	Sensor	08022016- Class 2.SSF
SU 1	1	39,761	396233.8	4566653.76	1290.232	1.20	0.70	Uncorrected	Pro 6H	8/2/2016 0:00	08:24:09am	New	Sensor	08022016- Class 2.SSF
SU 1	0.99	39,749	396236.65	4566654.74	1289.934	1.20	0.70	Uncorrected	Pro 6H	8/2/2016 0:00	08:20:19am	New	Sensor	08022016- Class 2.SSF
SU 1	0.99	39,731	396234.87	4566651.88	1290.274	1.20	0.70	Uncorrected	Pro 6H	8/2/2016 0:00	08:27:53am	New	Sensor	08022016- Class 2.SSF
SU 1	0.98	39,725	396237.35	4566654.13	1290.001	1.20	0.70	Uncorrected	Pro 6H	8/2/2016 0:00	08:20:43am	New	Sensor	08022016- Class 2.SSF
SU 1	0.97	39,690	396238.07	4566651.26	1290.19	1.20	0.70	Uncorrected	Pro 6H	8/2/2016 0:00	08:27:05am	New	Sensor	08022016- Class 2.SSF
SU 1	0.97	39,680	396231.38	4566659.43	1289.872	1.20	0.70	Uncorrected	Pro 6H	8/2/2016 0:00	08:13:21am	New	Sensor	08022016- Class 2.SSF
SU 1	0.97	39,677	396237.02	4566653.46	1290.069	1.20	0.70	Uncorrected	Pro 6H	8/2/2016 0:00	08:23:16am	New	Sensor	08022016- Class 2.SSF
SU 1	0.97	39,673	396236.76	4566650.16	1290.055	1.20	0.70	Uncorrected	Pro 6H	8/2/2016 0:00	08:28:44am	New	Sensor	08022016- Class 2.SSF
SU 1	0.96	39,664	396235.45	4566652.62	1290.241	1.20	0.70	Uncorrected	Pro 6H	8/2/2016 0:00	08:25:58am	New	Sensor	08022016- Class 2.SSF
SU 1	0.96	39,652	396238.3	4566650.29	1290.133	1.20	0.70	Uncorrected	Pro 6H	8/2/2016 0:00	08:28:35am	New	Sensor	08022016- Class 2.SSF
SU 1	0.96	39,642	396234.11	4566654.24	1290.141	1.20	0.70	Uncorrected	Pro 6H	8/2/2016 0:00	08:23:19am	New	Sensor	08022016- Class 2.SSF
SU 1	0.96	39,641	396236.55	4566650.67	1290.169	1.20	0.70	Uncorrected	Pro 6H	8/2/2016 0:00	08:28:37am	New	Sensor	08022016- Class 2.SSF
SU 1	0.95	39,616	396233.28	4566657.92	1290.433	1.20	0.70	Uncorrected	Pro 6H	8/2/2016 0:00	08:14:26am	New	Sensor	08022016- Class 2.SSF
SU 1	0.95	39,614	396237.08	4566654.02	1289.895	1.20	0.70	Uncorrected	Pro 6H	8/2/2016 0:00	08:20:04am	New	Sensor	08022016- Class 2.SSF
SU 1	0.95	39,614	396238.47	4566652.78	1289.903	1.20	0.70	Uncorrected	Pro 6H	8/2/2016 0:00	08:21:47am	New	Sensor	08022016- Class 2.SSF
SU 1	0.94	39,583	396236.49	4566652.01	1290.186	1.20	0.70	Uncorrected	Pro 6H	8/2/2016 0:00	08:25:40am	New	Sensor	08022016- Class 2.SSF
SU 1	0.94	39,581	396233.48	4566653.44	1290.305	1.20	0.70	Uncorrected	Pro 6H	8/2/2016 0:00	08:25:34am	New	Sensor	08022016- Class 2.SSF
SU 1	0.94	39,581	396237.67	4566650.08	1290.117	1.20	0.70	Uncorrected	Pro 6H	8/2/2016 0:00	08:28:24am	New	Sensor	08022016- Class 2.SSF
SU 1	0.94	39,575	396233.68	4566651.62	1290.272	1.20	0.70	Uncorrected	Pro 6H	8/2/2016 0:00	08:27:34am	New	Sensor	08022016- Class 2.SSF
SU 1	0.93	39,571	396235.63	4566657.47	1290.02	1.20	0.70	Uncorrected	Pro 6H	8/2/2016 0:00	08:13:58am	New	Sensor	08022016- Class 2.SSF
SU 1	0.93	39,568	396233.6	4566656.37	1290.11	1.20	0.70	Uncorrected	Pro 6H	8/2/2016 0:00	08:19:33am	New	Sensor	08022016- Class 2.SSF
SU 1	0.93	39,559	396236.01	4566653.7	1290.09	1.20	0.70	Uncorrected	Pro 6H	8/2/2016 0:00	08:23:17am	New	Sensor	08022016- Class 2.SSF
SU 1	0.92	39,538	396234.17	4566656	1290.059	1.20	0.70	Uncorrected	Pro 6H	8/2/2016 0:00	08:19:57am	New	Sensor	08022016- Class 2.SSF
SU 1	0.92	39,537	396236.21	4566654.31	1289.92	1.20	0.70	Uncorrected	Pro 6H	8/2/2016 0:00	08:20:03am	New	Sensor	08022016- Class 2.SSF
SU 1	0.92	39,535	396235.72	4566657.53	1289.671	1.20	0.70	Uncorrected	Pro 6H	8/2/2016 0:00	08:12:55am	New	Sensor	08022016- Class 2.SSF
SU 1	0.92	39,514	396234.99	4566655.79	1289.836	1.20	0.70	Uncorrected	Pro 6H	8/2/2016 0:00	08:18:20am	New	Sensor	08022016- Class 2.SSF
SU 1	0.91	39,496	396238.73	4566652.46	1290.007	1.20	0.70	Uncorrected	Pro 6H	8/2/2016 0:00	08:23:38am	New	Sensor	08022016- Class 2.SSF

SU	Z-Score	CPM	Easting	Northing	MSL	PDOP	HDOP	CorrType	RcvrType	GPS_Date	GPS_Time	Update	FeatName	Datafile
SU 1	0.91	39,493	396238.39	4566655.32	1290.217	1.20	0.70	Uncorrected	Pro 6H	8/2/2016 0:00	08:16:45am	New	Sensor	08022016- Class 2.SSF
SU 1	0.91	39,491	396234.32	4566654.15	1290.077	1.20	0.70	Uncorrected	Pro 6H	8/2/2016 0:00	08:21:17am	New	Sensor	08022016- Class 2.SSF
SU 1	0.91	39,485	396231.91	4566657.69	1290.364	1.20	0.70	Uncorrected	Pro 6H	8/2/2016 0:00	08:16:54am	New	Sensor	08022016- Class 2.SSF
SU 1	0.9	39,476	396235.74	4566653.97	1290.067	1.20	0.70	Uncorrected	Pro 6H	8/2/2016 0:00	08:22:31am	New	Sensor	08022016- Class 2.SSF
SU 1	0.9	39,472	396236.59	4566656.11	1290.044	1.20	0.70	Uncorrected	Pro 6H	8/2/2016 0:00	08:15:32am	New	Sensor	08022016- Class 2.SSF
SU 1	0.9	39,454	396234.37	4566654.87	1290.119	1.20	0.70	Uncorrected	Pro 6H	8/2/2016 0:00	08:21:13am	New	Sensor	08022016- Class 2.SSF
SU 1	0.9	39,453	396234.54	4566656.63	1289.87	1.20	0.70	Uncorrected	Pro 6H	8/2/2016 0:00	08:18:14am	New	Sensor	08022016- Class 2.SSF
SU 1	0.89	39,425	396229.66	4566660.04	1289.957	1.30	0.70	Uncorrected	Pro 6H	8/2/2016 0:00	08:07:27am	New	Sensor	08022016- Class 2.SSF
SU 1	0.88	39,402	396238.83	4566649.38	1290	1.20	0.70	Uncorrected	Pro 6H	8/2/2016 0:00	08:29:10am	New	Sensor	08022016- Class 2.SSF
SU 1	0.87	39,367	396238.17	4566655.53	1290.069	1.20	0.70	Uncorrected	Pro 6H	8/2/2016 0:00	08:15:34am	New	Sensor	08022016- Class 2.SSF
SU 1	0.87	39,364	396234.27	4566657.56	1290.352	1.20	0.70	Uncorrected	Pro 6H	8/2/2016 0:00	08:14:27am	New	Sensor	08022016- Class 2.SSF
SU 1	0.87	39,363	396235.99	4566653.74	1289.986	1.20	0.70	Uncorrected	Pro 6H	8/2/2016 0:00	08:20:54am	New	Sensor	08022016- Class 2.SSF
SU 1	0.86	39,330	396236.07	4566652.67	1290.081	1.20	0.70	Uncorrected	Pro 6H	8/2/2016 0:00	08:23:49am	New	Sensor	08022016- Class 2.SSF
SU 1	0.86	39,325	396238.31	4566650.86	1290.173	1.20	0.70	Uncorrected	Pro 6H	8/2/2016 0:00	08:27:28am	New	Sensor	08022016- Class 2.SSF
SU 1	0.85	39,321	396238.41	4566652.35	1290.113	1.20	0.70	Uncorrected	Pro 6H	8/2/2016 0:00	08:24:04am	New	Sensor	08022016- Class 2.SSF
SU 1	0.85	39,318	396235.92	4566653.1	1290.057	1.20	0.70	Uncorrected	Pro 6H	8/2/2016 0:00	08:23:01am	New	Sensor	08022016- Class 2.SSF
SU 1	0.85	39,314	396234.21	4566656.34	1290.127	1.20	0.70	Uncorrected	Pro 6H	8/2/2016 0:00	08:17:24am	New	Sensor	08022016- Class 2.SSF
SU 1	0.85	39,310	396233.24	4566656.25	1289.957	1.20	0.70	Uncorrected	Pro 6H	8/2/2016 0:00	08:18:18am	New	Sensor	08022016- Class 2.SSF
SU 1	0.85	39,304	396234.16	4566656.39	1290.079	1.20	0.70	Uncorrected	Pro 6H	8/2/2016 0:00	08:19:07am	New	Sensor	08022016- Class 2.SSF
SU 1	0.85	39,299	396237.03	4566652	1290.014	1.20	0.70	Uncorrected	Pro 6H	8/2/2016 0:00	08:25:06am	New	Sensor	08022016- Class 2.SSF
SU 1	0.85	39,298	396237.76	4566655.35	1290.083	1.20	0.70	Uncorrected	Pro 6H	8/2/2016 0:00	08:17:15am	New	Sensor	08022016- Class 2.SSF
SU 1	0.84	39,290	396235.03	4566654.54	1290.063	1.20	0.70	Uncorrected	Pro 6H	8/2/2016 0:00	08:22:02am	New	Sensor	08022016- Class 2.SSF
SU 1	0.84	39,263	396226.04	4566661.34	1290.377	1.30	0.70	Uncorrected	Pro 6H	8/2/2016 0:00	08:03:13am	New	Sensor	08022016- Class 2.SSF
SU 1	0.84	39,261	396232.16	4566658.04	1290.383	1.20	0.70	Uncorrected	Pro 6H	8/2/2016 0:00	08:16:53am	New	Sensor	08022016- Class 2.SSF
SU 1	0.83	39,241	396235.13	4566650.16	1290.073	1.20	0.70	Uncorrected	Pro 6H	8/2/2016 0:00	08:29:06am	New	Sensor	08022016- Class 2.SSF
SU 1	0.83	39,237	396237.22	4566651.83	1290.047	1.20	0.70	Uncorrected	Pro 6H	8/2/2016 0:00	08:25:05am	New	Sensor	08022016- Class 2.SSF
SU 1	0.83	39,234	396236.74	4566651.59	1290.091	1.20	0.70	Uncorrected	Pro 6H	8/2/2016 0:00	08:26:44am	New	Sensor	08022016- Class 2.SSF
SU 1	0.82	39,205	396231.38	4566658	1290.027	1.20	0.70	Uncorrected	Pro 6H	8/2/2016 0:00	08:16:24am	New	Sensor	08022016- Class 2.SSF
SU 1	0.82	39,203	396235.71	4566653.43	1290.005	1.20	0.70	Uncorrected	Pro 6H	8/2/2016 0:00	08:22:08am	New	Sensor	08022016- Class 2.SSF
SU 1	0.82	39,199	396235.59	4566653	1290.096	1.20	0.70	Uncorrected	Pro 6H	8/2/2016 0:00	08:24:31am	New	Sensor	08022016- Class 2.SSF
SU 1	0.81	39,194	396235.44	4566653.83	1289.991	1.20	0.70	Uncorrected	Pro 6H	8/2/2016 0:00	08:21:44am	New	Sensor	08022016- Class 2.SSF
SU 1	0.81	39,194	396236.01	4566653.7	1290.01	1.20	0.70	Uncorrected	Pro 6H	8/2/2016 0:00	08:22:54am	New	Sensor	08022016- Class 2.SSF
SU 1	0.81	39,186	396233.16	4566654.26	1290.194	1.20	0.70	Uncorrected	Pro 6H	8/2/2016 0:00	08:21:40am	New	Sensor	08022016- Class 2.SSF
SU 1	0.81	39,172	396235.61	4566651.91	1290.256	1.20	0.70	Uncorrected	Pro 6H	8/2/2016 0:00	08:27:08am	New	Sensor	08022016- Class 2.SSF
SU 1	0.8	39,165	396237.32	4566653.19	1289.988	1.20	0.70	Uncorrected	Pro 6H	8/2/2016 0:00	08:21:20am	New	Sensor	08022016- Class 2.SSF
SU 1	0.8	39,157	396235.87	4566658.7	1289.262	1.30	0.70	Uncorrected	Pro 6H	8/2/2016 0:00	08:08:07am	New	Sensor	08022016- Class 2.SSF
SU 1	0.8	39,147	396235.03	4566652.76	1290.119	1.20	0.70	Uncorrected	Pro 6H	8/2/2016 0:00	08:24:13am	New	Sensor	08022016- Class 2.SSF
SU 1	0.8	39,146	396237.27	4566653.74	1290.08	1.20	0.70	Uncorrected	Pro 6H	8/2/2016 0:00	08:21:34am	New	Sensor	08022016- Class 2.SSF
SU 1	0.8	39,138	396234.96	4566656.01	1290.011	1.20	0.70	Uncorrected	Pro 6H	8/2/2016 0:00	08:19:06am	New	Sensor	08022016- Class 2.SSF
SU 1	0.79	39,123	396236.8	4566654.38	1289.999	1.20	0.70	Uncorrected	Pro 6H	8/2/2016 0:00	08:19:39am	New	Sensor	08022016- Class 2.SSF
SU 1	0.79	39,122	396233.3	4566656.38	1290.285	1.20	0.70	Uncorrected	Pro 6H	8/2/2016 0:00	08:17:49am	New	Sensor	08022016- Class 2.SSF
SU 1	0.78	39,101	396237.37	4566652.07	1290.003	1.20	0.70	Uncorrected	Pro 6H	8/2/2016 0:00	08:24:16am	New	Sensor	08022016- Class 2.SSF
SU 1	0.78	39,100	396232.21	4566658.31	1290.311	1.20	0.70	Uncorrected	Pro 6H	8/2/2016 0:00	08:15:22am	New	Sensor	08022016- Class 2.SSF
SU 1	0.78	39,099	396234.96	4566653.7	1290.074	1.20	0.70	Uncorrected	Pro 6H	8/2/2016 0:00	08:22:37am	New	Sensor	08022016- Class 2.SSF
SU 1	0.78	39,098	396234.6	4566651.25	1290.325	1.20	0.70	Uncorrected	Pro 6H	8/2/2016 0:00	08:27:55am	New	Sensor	08022016- Class 2.SSF
SU 1	0.78	39,094	396237.08	4566653.7	1290.02	1.20	0.70	Uncorrected	Pro 6H	8/2/2016 0:00	08:20:29am	New	Sensor	08022016- Class 2.SSF
SU 1	0.77	39,073	396234.89	4566653.4	1290.117	1.20	0.70	Uncorrected	Pro 6H	8/2/2016 0:00	08:23:00am	New	Sensor	08022016- Class 2.SSF
SU 1	0.77	39,061	396235.21	4566657.22	1290.317	1.20	0.70	Uncorrected	Pro 6H	8/2/2016 0:00	08:14:28am	New	Sensor	08022016- Class 2.SSF
SU 1	0.77	39,057	396237.38	4566653.12	1289.953	1.20	0.70	Uncorrected	Pro 6H	8/2/2016 0:00	08:21:46am	New	Sensor	08022016- Class 2.SSF
SU 1	0.77	39,051	396231.71	4566658.88	1289.415	1.30	0.70	Uncorrected	Pro 6H	8/2/2016 0:00	08:10:11am	New	Sensor	08022016- Class 2.SSF
SU 1	0.77	39,046	396222.78	4566661.91	1290.511	1.50	0.80	Uncorrected	Pro 6H	8/2/2016 0:00	08:02:19am	New	Sensor	08022016- Class 2.SSF
SU 1	0.76	39,041	396233.06	4566657.98	1290.372	1.20	0.70	Uncorrected	Pro 6H	8/2/2016 0:00	08:15:21am	New	Sensor	08022016- Class 2.SSF

SU	Z-Score	CPM	Easting	Northing	MSL	PDOP	HDOP	CorrType	RcvrType	GPS_Date	GPS_Time	Update	FeatName	Datafile
SU 1	0.76	39,015	396235.7	4566652.96	1290.115	1.20	0.70	Uncorrected	Pro 6H	8/2/2016 0:00	08:24:55am	New	Sensor	08022016- Class 2.SSF
SU 1	0.75	39,010	396233.35	4566652.45	1290.344	1.20	0.70	Uncorrected	Pro 6H	8/2/2016 0:00	08:27:11am	New	Sensor	08022016- Class 2.SSF
SU 1	0.75	39,008	396234.28	4566654.13	1290.126	1.20	0.70	Uncorrected	Pro 6H	8/2/2016 0:00	08:23:43am	New	Sensor	08022016- Class 2.SSF
SU 1	0.75	39,001	396232.35	4566657.05	1290.39	1.20	0.70	Uncorrected	Pro 6H	8/2/2016 0:00	08:16:55am	New	Sensor	08022016- Class 2.SSF
SU 1	0.75	39,000	396223.27	4566661.02	1290.166	1.30	0.70	Uncorrected	Pro 6H	8/2/2016 0:00	08:06:01am	New	Sensor	08022016- Class 2.SSF
SU 1	0.75	38,995	396234.38	4566655.99	1290.061	1.20	0.70	Uncorrected	Pro 6H	8/2/2016 0:00	08:19:32am	New	Sensor	08022016- Class 2.SSF
SU 1	0.75	38,992	396232.92	4566656.21	1290.144	1.20	0.70	Uncorrected	Pro 6H	8/2/2016 0:00	08:19:34am	New	Sensor	08022016- Class 2.SSF
SU 1	0.75	38,985	396232.64	4566658.03	1290.394	1.20	0.70	Uncorrected	Pro 6H	8/2/2016 0:00	08:14:55am	New	Sensor	08022016- Class 2.SSF
SU 1	0.75	38,983	396225.95	4566660.48	1290.006	1.30	0.70	Uncorrected	Pro 6H	8/2/2016 0:00	08:06:38am	New	Sensor	08022016- Class 2.SSF
SU 1	0.75	38,982	396236.22	4566650.73	1290.125	1.20	0.70	Uncorrected	Pro 6H	8/2/2016 0:00	08:29:02am	New	Sensor	08022016- Class 2.SSF
SU 1	0.74	38,976	396233.5	4566657.51	1290.397	1.20	0.70	Uncorrected	Pro 6H	8/2/2016 0:00	08:16:51am	New	Sensor	08022016- Class 2.SSF
SU 1	0.74	38,969	396234.18	4566657.36	1290.305	1.20	0.70	Uncorrected	Pro 6H	8/2/2016 0:00	08:14:57am	New	Sensor	08022016- Class 2.SSF
SU 1	0.74	38,964	396236.68	4566652.14	1290.032	1.20	0.70	Uncorrected	Pro 6H	8/2/2016 0:00	08:24:40am	New	Sensor	08022016- Class 2.SSF
SU 1	0.74	38,959	396234.37	4566655.13	1290.013	1.20	0.70	Uncorrected	Pro 6H	8/2/2016 0:00	08:20:01am	New	Sensor	08022016- Class 2.SSF
SU 1	0.73	38,945	396233.6	4566656.8	1290.1	1.20	0.70	Uncorrected	Pro 6H	8/2/2016 0:00	08:16:27am	New	Sensor	08022016- Class 2.SSF
SU 1	0.73	38,942	396231.94	4566658.35	1290.316	1.20	0.70	Uncorrected	Pro 6H	8/2/2016 0:00	08:14:54am	New	Sensor	08022016- Class 2.SSF
SU 1	0.73	38,938	396235.8	4566651.87	1290.09	1.20	0.70	Uncorrected	Pro 6H	8/2/2016 0:00	08:26:45am	New	Sensor	08022016- Class 2.SSF
SU 1	0.73	38,928	396230.32	4566659.77	1289.529	1.30	0.70	Uncorrected	Pro 6H	8/2/2016 0:00	08:08:01am	New	Sensor	08022016- Class 2.SSF
SU 1	0.73	38,922	396231.53	4566659.1	1289.888	1.20	0.70	Uncorrected	Pro 6H	8/2/2016 0:00	08:13:52am	New	Sensor	08022016- Class 2.SSF
SU 1	0.72	38,917	396231.79	4566658.89	1289.665	1.20	0.70	Uncorrected	Pro 6H	8/2/2016 0:00	08:11:47am	New	Sensor	08022016- Class 2.SSF
SU 1	0.72	38,917	396238.72	4566650.48	1290.096	1.20	0.70	Uncorrected	Pro 6H	8/2/2016 0:00	08:28:12am	New	Sensor	08022016- Class 2.SSF
SU 1	0.72	38,902	396233.79	4566654.23	1290.098	1.20	0.70	Uncorrected	Pro 6H	8/2/2016 0:00	08:22:06am	New	Sensor	08022016- Class 2.SSF
SU 1	0.72	38,901	396234.08	4566657.8	1290.157	1.20	0.70	Uncorrected	Pro 6H	8/2/2016 0:00	08:15:51am	New	Sensor	08022016- Class 2.SSF
SU 1	0.71	38,883	396234.92	4566656.35	1290.232	1.20	0.70	Uncorrected	Pro 6H	8/2/2016 0:00	08:17:45am	New	Sensor	08022016- Class 2.SSF
SU 1	0.71	38,882	396233.72	4566654.66	1290.113	1.20	0.70	Uncorrected	Pro 6H	8/2/2016 0:00	08:20:50am	New	Sensor	08022016- Class 2.SSF
SU 1	0.71	38,881	396236.57	4566654.43	1290.057	1.20	0.70	Uncorrected	Pro 6H	8/2/2016 0:00	08:20:44am	New	Sensor	08022016- Class 2.SSF
SU 1	0.7	38,849	396235.78	4566656.47	1290.094	1.20	0.70	Uncorrected	Pro 6H	8/2/2016 0:00	08:15:31am	New	Sensor	08022016- Class 2.SSF
SU 1	0.7	38,847	396234.38	4566654.36	1290.14	1.20	0.70	Uncorrected	Pro 6H	8/2/2016 0:00	08:22:56am	New	Sensor	08022016- Class 2.SSF
SU 1	0.7	38,846	396231.97	4566658.57	1290.19	1.20	0.70	Uncorrected	Pro 6H	8/2/2016 0:00	08:15:54am	New	Sensor	08022016- Class 2.SSF
SU 1	0.7	38,844	396234.97	4566657.32	1290.146	1.20	0.70	Uncorrected	Pro 6H	8/2/2016 0:00	08:15:50am	New	Sensor	08022016- Class 2.SSF
SU 1	0.7	38,841	396223.8	4566659.76	1289.956	1.30	0.70	Uncorrected	Pro 6H	8/2/2016 0:00	08:06:46am	New	Sensor	08022016- Class 2.SSF
SU 1	0.7	38,834	396238.78	4566650	1290.04	1.20	0.70	Uncorrected	Pro 6H	8/2/2016 0:00	08:28:59am	New	Sensor	08022016- Class 2.SSF
SU 1	0.7	38,829	396236.7	4566658.6	1289.267	1.30	0.70	Uncorrected	Pro 6H	8/2/2016 0:00	08:08:08am	New	Sensor	08022016- Class 2.SSF
SU 1	0.69	38,816	396225.18	4566660.37	1290.103	1.30	0.70	Uncorrected	Pro 6H	8/2/2016 0:00	08:06:40am	New	Sensor	08022016- Class 2.SSF
SU 1	0.69	38,810	396237.95	4566649.64	1290.054	1.20	0.70	Uncorrected	Pro 6H	8/2/2016 0:00	08:29:09am	New	Sensor	08022016- Class 2.SSF
SU 1	0.69	38,805	396235.29	4566654.08	1290.018	1.20	0.70	Uncorrected	Pro 6H	8/2/2016 0:00	08:20:52am	New	Sensor	08022016- Class 2.SSF
SU 1	0.69	38,799	396232.41	4566658.92	1290.371	1.20	0.70	Uncorrected	Pro 6H	8/2/2016 0:00	08:14:52am	New	Sensor	08022016- Class 2.SSF
SU 1	0.69	38,798	396236.04	4566655.39	1289.858	1.20	0.70	Uncorrected	Pro 6H	8/2/2016 0:00	08:18:21am	New	Sensor	08022016- Class 2.SSF
SU 1	0.69	38,797	396238.34	4566650.24	1290.213	1.20	0.70	Uncorrected	Pro 6H	8/2/2016 0:00	08:27:59am	New	Sensor	08022016- Class 2.SSF
SU 1	0.68	38,794	396221.91	4566660.32	1289.889	1.30	0.70	Uncorrected	Pro 6H	8/2/2016 0:00	08:07:05am	New	Sensor	08022016- Class 2.SSF
SU 1	0.68	38,788	396231.97	4566657.82	1290.162	1.20	0.70	Uncorrected	Pro 6H	8/2/2016 0:00	08:15:56am	New	Sensor	08022016- Class 2.SSF
SU 1	0.68	38,782	396235.95	4566655.8	1289.868	1.20	0.70	Uncorrected	Pro 6H	8/2/2016 0:00	08:18:10am	New	Sensor	08022016- Class 2.SSF
SU 1	0.68	38,782	396236.96	4566652.36	1290.054	1.20	0.70	Uncorrected	Pro 6H	8/2/2016 0:00	08:23:50am	New	Sensor	08022016- Class 2.SSF
SU 1	0.68	38,778	396233.94	4566657.73	1290.199	1.20	0.70	Uncorrected	Pro 6H	8/2/2016 0:00	08:16:20am	New	Sensor	08022016- Class 2.SSF
SU 1	0.67	38,763	396238.03	4566653.78	1289.924	1.20	0.70	Uncorrected	Pro 6H	8/2/2016 0:00	08:20:05am	New	Sensor	08022016- Class 2.SSF
SU 1	0.67	38,755	396234.76	4566656.83	1290.148	1.20	0.70	Uncorrected	Pro 6H	8/2/2016 0:00	08:15:30am	New	Sensor	08022016- Class 2.SSF
SU 1	0.67	38,752	396237.32	4566651.46	1290.191	1.20	0.70	Uncorrected	Pro 6H	8/2/2016 0:00	08:27:06am	New	Sensor	08022016- Class 2.SSF
SU 1	0.67	38,739	396238.75	4566650.49	1290.086	1.20	0.70	Uncorrected	Pro 6H	8/2/2016 0:00	08:28:13am	New	Sensor	08022016- Class 2.SSF
SU 1	0.66	38,730	396236.89	4566653.52	1289.964	1.20	0.70	Uncorrected	Pro 6H	8/2/2016 0:00	08:20:55am	New	Sensor	08022016- Class 2.SSF
SU 1	0.66	38,712	396234.69	4566657.39	1290.122	1.20	0.70	Uncorrected	Pro 6H	8/2/2016 0:00	08:16:19am	New	Sensor	08022016- Class 2.SSF
SU 1	0.66	38,711	396238.22	4566654.76	1290.164	1.20	0.70	Uncorrected	Pro 6H	8/2/2016 0:00	08:17:02am	New	Sensor	08022016- Class 2.SSF
SU 1	0.65	38,692	396236.67	4566655.25	1289.938	1.20	0.70	Uncorrected	Pro 6H	8/2/2016 0:00	08:19:04am	New	Sensor	08022016- Class 2.SSF

SU	Z-Score	CPM	Easting	Northing	MSL	PDOP	HDOP	CorrType	RcvrType	GPS_Date	GPS_Time	Update	FeatName	Datafile
SU 1	0.65	38,691	396232.91	4566658.4	1289.485	1.30	0.70	Uncorrected	Pro 6H	8/2/2016 0:00	08:11:16am	New	Sensor	08022016- Class 2.SSF
SU 1	0.65	38,679	396236.34	4566655.13	1290.006	1.20	0.70	Uncorrected	Pro 6H	8/2/2016 0:00	08:19:30am	New	Sensor	08022016- Class 2.SSF
SU 1	0.65	38,677	396234.09	4566652.46	1290.312	1.20	0.70	Uncorrected	Pro 6H	8/2/2016 0:00	08:25:37am	New	Sensor	08022016- Class 2.SSF
SU 1	0.65	38,670	396233.03	4566657.18	1290.308	1.20	0.70	Uncorrected	Pro 6H	8/2/2016 0:00	08:17:47am	New	Sensor	08022016- Class 2.SSF
SU 1	0.64	38,661	396229.6	4566659.96	1289.935	1.30	0.70	Uncorrected	Pro 6H	8/2/2016 0:00	08:07:26am	New	Sensor	08022016- Class 2.SSF
SU 1	0.64	38,656	396234.38	4566656.53	1290.047	1.20	0.70	Uncorrected	Pro 6H	8/2/2016 0:00	08:16:28am	New	Sensor	08022016- Class 2.SSF
SU 1	0.64	38,653	396236.96	4566652.97	1289.991	1.20	0.70	Uncorrected	Pro 6H	8/2/2016 0:00	08:22:39am	New	Sensor	08022016- Class 2.SSF
SU 1	0.64	38,641	396234.84	4566655.18	1290.039	1.20	0.70	Uncorrected	Pro 6H	8/2/2016 0:00	08:20:21am	New	Sensor	08022016- Class 2.SSF
SU 1	0.64	38,640	396234.06	4566656.8	1290.248	1.20	0.70	Uncorrected	Pro 6H	8/2/2016 0:00	08:17:46am	New	Sensor	08022016- Class 2.SSF
SU 1	0.63	38,637	396231.03	4566658.93	1289.976	1.20	0.70	Uncorrected	Pro 6H	8/2/2016 0:00	08:12:50am	New	Sensor	08022016- Class 2.SSF
SU 1	0.63	38,633	396235.19	4566655.5	1290.019	1.20	0.70	Uncorrected	Pro 6H	8/2/2016 0:00	08:19:56am	New	Sensor	08022016- Class 2.SSF
SU 1	0.63	38,618	396222.12	4566659.97	1289.911	1.30	0.70	Uncorrected	Pro 6H	8/2/2016 0:00	08:06:45am	New	Sensor	08022016- Class 2.SSF
SU 1	0.62	38,602	396236.93	4566653.71	1290.034	1.20	0.70	Uncorrected	Pro 6H	8/2/2016 0:00	08:22:00am	New	Sensor	08022016- Class 2.SSF
SU 1	0.62	38,601	396222.18	4566661.78	1290.22	1.30	0.70	Uncorrected	Pro 6H	8/2/2016 0:00	08:05:41am	New	Sensor	08022016- Class 2.SSF
SU 1	0.62	38,591	396223.63	4566660.64	1290.106	1.30	0.70	Uncorrected	Pro 6H	8/2/2016 0:00	08:06:42am	New	Sensor	08022016- Class 2.SSF
SU 1	0.62	38,579	396231.92	4566658.56	1289.888	1.20	0.70	Uncorrected	Pro 6H	8/2/2016 0:00	08:12:51am	New	Sensor	08022016- Class 2.SSF
SU 1	0.61	38,573	396236.12	4566657.04	1289.591	1.20	0.70	Uncorrected	Pro 6H	8/2/2016 0:00	08:13:28am	New	Sensor	08022016- Class 2.SSF
SU 1	0.61	38,573	396233.88	4566656.91	1289.939	1.20	0.70	Uncorrected	Pro 6H	8/2/2016 0:00	08:18:15am	New	Sensor	08022016- Class 2.SSF
SU 1	0.61	38,570	396233.88	4566657.06	1290.244	1.20	0.70	Uncorrected	Pro 6H	8/2/2016 0:00	08:15:28am	New	Sensor	08022016- Class 2.SSF
SU 1	0.61	38,569	396235.06	4566653.87	1290.136	1.20	0.70	Uncorrected	Pro 6H	8/2/2016 0:00	08:23:18am	New	Sensor	08022016- Class 2.SSF
SU 1	0.6	38,540	396237.47	4566652.87	1290.087	1.20	0.70	Uncorrected	Pro 6H	8/2/2016 0:00	08:24:05am	New	Sensor	08022016- Class 2.SSF
SU 1	0.6	38,536	396233.28	4566652.87	1290.275	1.20	0.70	Uncorrected	Pro 6H	8/2/2016 0:00	08:25:00am	New	Sensor	08022016- Class 2.SSF
SU 1	0.6	38,526	396234.24	4566653.2	1290.144	1.20	0.70	Uncorrected	Pro 6H	8/2/2016 0:00	08:23:47am	New	Sensor	08022016- Class 2.SSF
SU 1	0.6	38,517	396235.47	4566651.24	1290.207	1.20	0.70	Uncorrected	Pro 6H	8/2/2016 0:00	08:28:18am	New	Sensor	08022016- Class 2.SSF
SU 1	0.6	38,516	396233.29	4566657.79	1290.369	1.20	0.70	Uncorrected	Pro 6H	8/2/2016 0:00	08:14:56am	New	Sensor	08022016- Class 2.SSF
SU 1	0.6	38,516	396237.57	4566654.35	1289.877	1.20	0.70	Uncorrected	Pro 6H	8/2/2016 0:00	08:20:18am	New	Sensor	08022016- Class 2.SSF
SU 1	0.59	38,514	396235.71	4566658.18	1289.422	1.30	0.70	Uncorrected	Pro 6H	8/2/2016 0:00	08:11:04am	New	Sensor	08022016- Class 2.SSF
SU 1	0.59	38,504	396236.72	4566653.68	1290.01	1.20	0.70	Uncorrected	Pro 6H	8/2/2016 0:00	08:22:30am	New	Sensor	08022016- Class 2.SSF
SU 1	0.59	38,490	396234.67	4566651.43	1290.216	1.20	0.70	Uncorrected	Pro 6H	8/2/2016 0:00	08:27:13am	New	Sensor	08022016- Class 2.SSF
SU 1	0.59	38,489	396234.22	4566657.12	1290.081	1.20	0.70	Uncorrected	Pro 6H	8/2/2016 0:00	08:17:19am	New	Sensor	08022016- Class 2.SSF
SU 1	0.59	38,489	396238.57	4566650.31	1290.135	1.20	0.70	Uncorrected	Pro 6H	8/2/2016 0:00	08:27:39am	New	Sensor	08022016- Class 2.SSF
SU 1	0.59	38,484	396223.02	4566659.73	1289.941	1.30	0.70	Uncorrected	Pro 6H	8/2/2016 0:00	08:06:45am	New	Sensor	08022016- Class 2.SSF
SU 1	0.58	38,473	396236.31	4566651.36	1289.968	1.20	0.70	Uncorrected	Pro 6H	8/2/2016 0:00	08:26:29am	New	Sensor	08022016- Class 2.SSF
SU 1	0.58	38,460	396236.27	4566653.54	1290.01	1.20	0.70	Uncorrected	Pro 6H	8/2/2016 0:00	08:21:19am	New	Sensor	08022016- Class 2.SSF
SU 1	0.58	38,455	396225.62	4566659.89	1290	1.30	0.70	Uncorrected	Pro 6H	8/2/2016 0:00	08:07:10am	New	Sensor	08022016- Class 2.SSF
SU 1	0.58	38,455	396231.23	4566658.41	1290.283	1.20	0.70	Uncorrected	Pro 6H	8/2/2016 0:00	08:15:23am	New	Sensor	08022016- Class 2.SSF
SU 1	0.58	38,454	396226.37	4566660.58	1289.964	1.30	0.70	Uncorrected	Pro 6H	8/2/2016 0:00	08:06:38am	New	Sensor	08022016- Class 2.SSF
SU 1	0.57	38,447	396237.34	4566655.43	1290.005	1.20	0.70	Uncorrected	Pro 6H	8/2/2016 0:00	08:16:31am	New	Sensor	08022016- Class 2.SSF
SU 1	0.57	38,447	396234.79	4566653.59	1290.173	1.20	0.70	Uncorrected	Pro 6H	8/2/2016 0:00	08:24:08am	New	Sensor	08022016- Class 2.SSF
SU 1	0.57	38,445	396234.15	4566653.16	1290.259	1.20	0.70	Uncorrected	Pro 6H	8/2/2016 0:00	08:25:33am	New	Sensor	08022016- Class 2.SSF
SU 1	0.57	38,439	396234.24	4566654.57	1290.051	1.20	0.70	Uncorrected	Pro 6H	8/2/2016 0:00	08:20:26am	New	Sensor	08022016- Class 2.SSF
SU 1	0.56	38,415	396236.97	4566652.65	1290.01	1.20	0.70	Uncorrected	Pro 6H	8/2/2016 0:00	08:23:26am	New	Sensor	08022016- Class 2.SSF
SU 1	0.56	38,415	396233.36	4566653.65	1290.318	1.20	0.70	Uncorrected	Pro 6H	8/2/2016 0:00	08:24:58am	New	Sensor	08022016- Class 2.SSF
SU 1	0.56	38,414	396234.01	4566651.28	1290.227	1.20	0.70	Uncorrected	Pro 6H	8/2/2016 0:00	08:28:20am	New	Sensor	08022016- Class 2.SSF
SU 1	0.56	38,412	396231.46	4566658.68	1289.87	1.20	0.70	Uncorrected	Pro 6H	8/2/2016 0:00	08:13:23am	New	Sensor	08022016- Class 2.SSF
SU 1	0.56	38,402	396234.84	4566651.27	1290.185	1.20	0.70	Uncorrected	Pro 6H	8/2/2016 0:00	08:28:39am	New	Sensor	08022016- Class 2.SSF
SU 1	0.56	38,395	396233.28	4566655.03	1290.137	1.20	0.70	Uncorrected	Pro 6H	8/2/2016 0:00	08:22:04am	New	Sensor	08022016- Class 2.SSF
SU 1	0.55	38,375	396232.07	4566658.59	1289.971	1.20	0.70	Uncorrected	Pro 6H	8/2/2016 0:00	08:13:54am	New	Sensor	08022016- Class 2.SSF
SU 1	0.55	38,365	396232.94	4566657.41	1290.29	1.20	0.70	Uncorrected	Pro 6H	8/2/2016 0:00	08:15:26am	New	Sensor	08022016- Class 2.SSF
SU 1	0.55	38,360	396235.97	4566654.11	1290.041	1.20	0.70	Uncorrected	Pro 6H	8/2/2016 0:00	08:22:01am	New	Sensor	08022016- Class 2.SSF
SU 1	0.54	38,354	396236.58	4566657.24	1289.664	1.20	0.70	Uncorrected	Pro 6H	8/2/2016 0:00	08:12:56am	New	Sensor	08022016- Class 2.SSF
SU 1	0.54	38,349	396231.41	4566658.87	1290.452	1.20	0.70	Uncorrected	Pro 6H	8/2/2016 0:00	08:14:23am	New	Sensor	08022016- Class 2.SSF

SU	Z-Score	CPM	Easting	Northing	MSL	PDOP	HDOP	CorrType	RcvrType	GPS_Date	GPS_Time	Update	FeatName	Datafile
SU 1	0.54	38,347	396237.07	4566651.63	1290.043	1.20	0.70	Uncorrected	Pro 6H	8/2/2016 0:00	08:26:20am	New	Sensor	08022016- Class 2.SSF
SU 1	0.54	38,346	396235.55	4566651.14	1290.132	1.20	0.70	Uncorrected	Pro 6H	8/2/2016 0:00	08:27:36am	New	Sensor	08022016- Class 2.SSF
SU 1	0.54	38,344	396232.63	4566658.12	1290.422	1.20	0.70	Uncorrected	Pro 6H	8/2/2016 0:00	08:14:25am	New	Sensor	08022016- Class 2.SSF
SU 1	0.54	38,340	396234.68	4566654.41	1290.091	1.20	0.70	Uncorrected	Pro 6H	8/2/2016 0:00	08:20:51am	New	Sensor	08022016- Class 2.SSF
SU 1	0.54	38,332	396233.95	4566653.66	1290.19	1.20	0.70	Uncorrected	Pro 6H	8/2/2016 0:00	08:22:59am	New	Sensor	08022016- Class 2.SSF
SU 1	0.53	38,321	396228.25	4566660.17	1289.974	1.30	0.70	Uncorrected	Pro 6H	8/2/2016 0:00	08:06:11am	New	Sensor	08022016- Class 2.SSF
SU 1	0.53	38,321	396231.54	4566658.84	1289.405	1.30	0.70	Uncorrected	Pro 6H	8/2/2016 0:00	08:10:42am	New	Sensor	08022016- Class 2.SSF
SU 1	0.53	38,309	396237.91	4566651.36	1290.035	1.20	0.70	Uncorrected	Pro 6H	8/2/2016 0:00	08:26:19am	New	Sensor	08022016- Class 2.SSF
SU 1	0.53	38,300	396237	4566654.74	1289.968	1.20	0.70	Uncorrected	Pro 6H	8/2/2016 0:00	08:19:54am	New	Sensor	08022016- Class 2.SSF
SU 1	0.53	38,297	396231.96	4566658.37	1290.38	1.20	0.70	Uncorrected	Pro 6H	8/2/2016 0:00	08:14:24am	New	Sensor	08022016- Class 2.SSF
SU 1	0.52	38,295	396233.47	4566652.18	1290.106	1.20	0.70	Uncorrected	Pro 6H	8/2/2016 0:00	08:26:26am	New	Sensor	08022016- Class 2.SSF
SU 1	0.52	38,276	396237.65	4566651.57	1290.162	1.20	0.70	Uncorrected	Pro 6H	8/2/2016 0:00	08:25:41am	New	Sensor	08022016- Class 2.SSF
SU 1	0.52	38,274	396233.64	4566656.79	1290.062	1.20	0.70	Uncorrected	Pro 6H	8/2/2016 0:00	08:18:41am	New	Sensor	08022016- Class 2.SSF
SU 1	0.52	38,271	396231.48	4566658.29	1290.159	1.20	0.70	Uncorrected	Pro 6H	8/2/2016 0:00	08:15:55am	New	Sensor	08022016- Class 2.SSF
SU 1	0.52	38,271	396236.58	4566650.67	1290.23	1.20	0.70	Uncorrected	Pro 6H	8/2/2016 0:00	08:27:57am	New	Sensor	08022016- Class 2.SSF
SU 1	0.51	38,262	396232.66	4566656.95	1290.205	1.20	0.70	Uncorrected	Pro 6H	8/2/2016 0:00	08:17:22am	New	Sensor	08022016- Class 2.SSF
SU 1	0.51	38,257	396232.8	4566657.42	1290.181	1.20	0.70	Uncorrected	Pro 6H	8/2/2016 0:00	08:15:57am	New	Sensor	08022016- Class 2.SSF
SU 1	0.51	38,256	396224.55	4566661.29	1290.335	1.30	0.70	Uncorrected	Pro 6H	8/2/2016 0:00	08:04:03am	New	Sensor	08022016- Class 2.SSF
SU 1	0.51	38,254	396229.78	4566659.7	1289.741	1.30	0.70	Uncorrected	Pro 6H	8/2/2016 0:00	08:07:24am	New	Sensor	08022016- Class 2.SSF
SU 1	0.51	38,252	396224.66	4566661.99	1290.586	1.50	0.80	Uncorrected	Pro 6H	8/2/2016 0:00	08:00:35am	New	Sensor	08022016- Class 2.SSF
SU 1	0.51	38,242	396235.09	4566656.99	1290.275	1.20	0.70	Uncorrected	Pro 6H	8/2/2016 0:00	08:14:58am	New	Sensor	08022016- Class 2.SSF
SU 1	0.5	38,225	396237.96	4566652.06	1290.032	1.20	0.70	Uncorrected	Pro 6H	8/2/2016 0:00	08:23:51am	New	Sensor	08022016- Class 2.SSF
SU 1	0.5	38,223	396232.92	4566653.24	1290.293	1.20	0.70	Uncorrected	Pro 6H	8/2/2016 0:00	08:24:59am	New	Sensor	08022016- Class 2.SSF
SU 1	0.5	38,217	396224.28	4566661.77	1290.488	1.50	0.80	Uncorrected	Pro 6H	8/2/2016 0:00	08:01:26am	New	Sensor	08022016- Class 2.SSF
SU 1	0.5	38,216	396236.72	4566658	1289.355	1.30	0.70	Uncorrected	Pro 6H	8/2/2016 0:00	08:08:42am	New	Sensor	08022016- Class 2.SSF
SU 1	0.49	38,202	396235.65	4566655.91	1290.222	1.20	0.70	Uncorrected	Pro 6H	8/2/2016 0:00	08:16:59am	New	Sensor	08022016- Class 2.SSF
SU 1	0.49	38,202	396234.17	4566655.68	1290.082	1.20	0.70	Uncorrected	Pro 6H	8/2/2016 0:00	08:19:12am	New	Sensor	08022016- Class 2.SSF
SU 1	0.49	38,201	396225.92	4566660.23	1290.094	1.30	0.70	Uncorrected	Pro 6H	8/2/2016 0:00	08:06:08am	New	Sensor	08022016- Class 2.SSF
SU 1	0.49	38,199	396237.22	4566654.72	1290	1.20	0.70	Uncorrected	Pro 6H	8/2/2016 0:00	08:19:29am	New	Sensor	08022016- Class 2.SSF
SU 1	0.49	38,196	396236.98	4566655.18	1289.958	1.20	0.70	Uncorrected	Pro 6H	8/2/2016 0:00	08:18:37am	New	Sensor	08022016- Class 2.SSF
SU 1	0.49	38,188	396233.9	4566655.23	1290.145	1.20	0.70	Uncorrected	Pro 6H	8/2/2016 0:00	08:20:47am	New	Sensor	08022016- Class 2.SSF
SU 1	0.49	38,188	396238.74	4566650.43	1290.11	1.20	0.70	Uncorrected	Pro 6H	8/2/2016 0:00	08:28:11am	New	Sensor	08022016- Class 2.SSF
SU 1	0.49	38,187	396237.4	4566650.43	1290.231	1.20	0.70	Uncorrected	Pro 6H	8/2/2016 0:00	08:27:58am	New	Sensor	08022016- Class 2.SSF
SU 1	0.49	38,183	396231.85	4566659.27	1289.925	1.20	0.70	Uncorrected	Pro 6H	8/2/2016 0:00	08:12:48am	New	Sensor	08022016- Class 2.SSF
SU 1	0.49	38,179	396236.28	4566652.34	1290.25	1.20	0.70	Uncorrected	Pro 6H	8/2/2016 0:00	08:25:57am	New	Sensor	08022016- Class 2.SSF
SU 1	0.49	38,176	396233.47	4566656.74	1290.129	1.20	0.70	Uncorrected	Pro 6H	8/2/2016 0:00	08:19:08am	New	Sensor	08022016- Class 2.SSF
SU 1	0.48	38,172	396223.54	4566661.04	1290.216	1.30	0.70	Uncorrected	Pro 6H	8/2/2016 0:00	08:05:43am	New	Sensor	08022016- Class 2.SSF
SU 1	0.48	38,169	396236.94	4566654.95	1289.881	1.20	0.70	Uncorrected	Pro 6H	8/2/2016 0:00	08:18:22am	New	Sensor	08022016- Class 2.SSF
SU 1	0.48	38,167	396233.01	4566655.75	1290.106	1.20	0.70	Uncorrected	Pro 6H	8/2/2016 0:00	08:20:23am	New	Sensor	08022016- Class 2.SSF
SU 1	0.48	38,160	396234.12	4566651.28	1290.174	1.20	0.70	Uncorrected	Pro 6H	8/2/2016 0:00	08:28:40am	New	Sensor	08022016- Class 2.SSF
SU 1	0.48	38,158	396232.89	4566656.9	1290.085	1.20	0.70	Uncorrected	Pro 6H	8/2/2016 0:00	08:18:42am	New	Sensor	08022016- Class 2.SSF
SU 1	0.48	38,155	396236.14	4566651.21	1290.063	1.20	0.70	Uncorrected	Pro 6H	8/2/2016 0:00	08:26:52am	New	Sensor	08022016- Class 2.SSF
SU 1	0.48	38,151	396237.35	4566651.13	1290.19	1.20	0.70	Uncorrected	Pro 6H	8/2/2016 0:00	08:27:29am	New	Sensor	08022016- Class 2.SSF
SU 1	0.48	38,149	396236.35	4566650.97	1290.193	1.20	0.70	Uncorrected	Pro 6H	8/2/2016 0:00	08:28:17am	New	Sensor	08022016- Class 2.SSF
SU 1	0.47	38,140	396230.98	4566659.21	1289.893	1.20	0.70	Uncorrected	Pro 6H	8/2/2016 0:00	08:13:22am	New	Sensor	08022016- Class 2.SSF
SU 1	0.47	38,133	396235.41	4566656.44	1290.073	1.20	0.70	Uncorrected	Pro 6H	8/2/2016 0:00	08:16:00am	New	Sensor	08022016- Class 2.SSF
SU 1	0.47	38,124	396232.95	4566657.74	1290.377	1.20	0.70	Uncorrected	Pro 6H	8/2/2016 0:00	08:16:52am	New	Sensor	08022016- Class 2.SSF
SU 1	0.47	38,118	396223.12	4566663.02	1291.176	1.50	0.80	Uncorrected	Pro 6H	8/2/2016 0:00	07:57:14am	New	Sensor	08022016- Class 2.SSF
SU 1	0.47	38,115	396233.84	4566656.55	1290.326	1.20	0.70	Uncorrected	Pro 6H	8/2/2016 0:00	08:16:57am	New	Sensor	08022016- Class 2.SSF
SU 1	0.47	38,113	396236.91	4566654.77	1290.084	1.20	0.70	Uncorrected	Pro 6H	8/2/2016 0:00	08:17:53am	New	Sensor	08022016- Class 2.SSF
SU 1	0.47	38,113	396235.7	4566655.67	1289.961	1.20	0.70	Uncorrected	Pro 6H	8/2/2016 0:00	08:19:05am	New	Sensor	08022016- Class 2.SSF
SU 1	0.47	38,112	396235.94	4566655.55	1290.047	1.20	0.70	Uncorrected	Pro 6H	8/2/2016 0:00	08:17:26am	New	Sensor	08022016- Class 2.SSF

SU	Z-Score	CPM	Easting	Northing	MSL	PDOP	HDOP	CorrType	RcvrType	GPS_Date	GPS_Time	Update	FeatName	Datafile
SU 1	0.46	38,110	396232.48	4566658.35	1289.342	1.30	0.70	Uncorrected	Pro 6H	8/2/2016 0:00	08:10:43am	New	Sensor	08022016- Class 2.SSF
SU 1	0.46	38,101	396234.11	4566653.62	1290.259	1.20	0.70	Uncorrected	Pro 6H	8/2/2016 0:00	08:24:57am	New	Sensor	08022016- Class 2.SSF
SU 1	0.46	38,100	396238.2	4566656.04	1290.28	1.20	0.70	Uncorrected	Pro 6H	8/2/2016 0:00	08:15:15am	New	Sensor	08022016- Class 2.SSF
SU 1	0.46	38,097	396222.77	4566662.68	1290.633	1.50	0.80	Uncorrected	Pro 6H	8/2/2016 0:00	08:00:32am	New	Sensor	08022016- Class 2.SSF
SU 1	0.46	38,094	396233.1	4566659.25	1289.379	1.30	0.70	Uncorrected	Pro 6H	8/2/2016 0:00	08:10:36am	New	Sensor	08022016- Class 2.SSF
SU 1	0.46	38,091	396237.33	4566657.23	1290.243	1.20	0.70	Uncorrected	Pro 6H	8/2/2016 0:00	08:14:15am	New	Sensor	08022016- Class 2.SSF
SU 1	0.46	38,091	396236.67	4566653.12	1289.989	1.20	0.70	Uncorrected	Pro 6H	8/2/2016 0:00	08:22:09am	New	Sensor	08022016- Class 2.SSF
SU 1	0.45	38,077	396230.07	4566659.68	1290.016	1.20	0.70	Uncorrected	Pro 6H	8/2/2016 0:00	08:12:18am	New	Sensor	08022016- Class 2.SSF
SU 1	0.45	38,072	396237	4566654.36	1290.01	1.20	0.70	Uncorrected	Pro 6H	8/2/2016 0:00	08:19:15am	New	Sensor	08022016- Class 2.SSF
SU 1	0.45	38,069	396224.5	4566660.34	1289.968	1.30	0.70	Uncorrected	Pro 6H	8/2/2016 0:00	08:07:02am	New	Sensor	08022016- Class 2.SSF
SU 1	0.45	38,069	396234.41	4566650.91	1290.157	1.20	0.70	Uncorrected	Pro 6H	8/2/2016 0:00	08:29:04am	New	Sensor	08022016- Class 2.SSF
SU 1	0.45	38,064	396223.81	4566661.35	1290.352	1.30	0.70	Uncorrected	Pro 6H	8/2/2016 0:00	08:04:02am	New	Sensor	08022016- Class 2.SSF
SU 1	0.45	38,062	396237.68	4566653.3	1289.935	1.20	0.70	Uncorrected	Pro 6H	8/2/2016 0:00	08:20:56am	New	Sensor	08022016- Class 2.SSF
SU 1	0.45	38,052	396233.97	4566653.7	1290.176	1.20	0.70	Uncorrected	Pro 6H	8/2/2016 0:00	08:24:33am	New	Sensor	08022016- Class 2.SSF
SU 1	0.44	38,046	396236.29	4566654.01	1290.079	1.20	0.70	Uncorrected	Pro 6H	8/2/2016 0:00	08:21:35am	New	Sensor	08022016- Class 2.SSF
SU 1	0.44	38,043	396234.87	4566653.35	1290.16	1.20	0.70	Uncorrected	Pro 6H	8/2/2016 0:00	08:24:56am	New	Sensor	08022016- Class 2.SSF
SU 1	0.44	38,040	396228.18	4566660.41	1289.93	1.30	0.70	Uncorrected	Pro 6H	8/2/2016 0:00	08:06:15am	New	Sensor	08022016- Class 2.SSF
SU 1	0.44	38,036	396233.08	4566658.31	1289.983	1.20	0.70	Uncorrected	Pro 6H	8/2/2016 0:00	08:13:55am	New	Sensor	08022016- Class 2.SSF
SU 1	0.44	38,032	396225.97	4566660.82	1290.118	1.30	0.70	Uncorrected	Pro 6H	8/2/2016 0:00	08:05:57am	New	Sensor	08022016- Class 2.SSF
SU 1	0.44	38,031	396233.49	4566654.44	1290.228	1.20	0.70	Uncorrected	Pro 6H	8/2/2016 0:00	08:22:57am	New	Sensor	08022016- Class 2.SSF
SU 1	0.44	38,030	396223.45	4566661.72	1290.501	1.50	0.80	Uncorrected	Pro 6H	8/2/2016 0:00	08:01:25am	New	Sensor	08022016- Class 2.SSF
SU 1	0.44	38,023	396235.09	4566656.68	1290.336	1.20	0.70	Uncorrected	Pro 6H	8/2/2016 0:00	08:16:49am	New	Sensor	08022016- Class 2.SSF
SU 1	0.44	38,020	396235.47	4566657.88	1289.284	1.30	0.70	Uncorrected	Pro 6H	8/2/2016 0:00	08:10:16am	New	Sensor	08022016- Class 2.SSF
SU 1	0.43	37,988	396237.74	4566654.4	1289.912	1.20	0.70	Uncorrected	Pro 6H	8/2/2016 0:00	08:18:49am	New	Sensor	08022016- Class 2.SSF
SU 1	0.43	37,986	396222.79	4566662.06	1290.528	1.50	0.80	Uncorrected	Pro 6H	8/2/2016 0:00	08:02:18am	New	Sensor	08022016- Class 2.SSF
SU 1	0.43	37,986	396233.09	4566654.92	1290.167	1.20	0.70	Uncorrected	Pro 6H	8/2/2016 0:00	08:21:15am	New	Sensor	08022016- Class 2.SSF
SU 1	0.42	37,982	396233.54	4566654.25	1290.191	1.20	0.70	Uncorrected	Pro 6H	8/2/2016 0:00	08:23:44am	New	Sensor	08022016- Class 2.SSF
SU 1	0.42	37,981	396234.94	4566652.64	1290.132	1.20	0.70	Uncorrected	Pro 6H	8/2/2016 0:00	08:25:02am	New	Sensor	08022016- Class 2.SSF
SU 1	0.42	37,980	396232.99	4566656.71	1290.378	1.20	0.70	Uncorrected	Pro 6H	8/2/2016 0:00	08:16:56am	New	Sensor	08022016- Class 2.SSF
SU 1	0.42	37,974	396233.47	4566657.18	1290.136	1.20	0.70	Uncorrected	Pro 6H	8/2/2016 0:00	08:15:58am	New	Sensor	08022016- Class 2.SSF
SU 1	0.42	37,970	396232.64	4566657.37	1290.22	1.20	0.70	Uncorrected	Pro 6H	8/2/2016 0:00	08:17:21am	New	Sensor	08022016- Class 2.SSF
SU 1	0.42	37,969	396234.77	4566653.34	1290.12	1.20	0.70	Uncorrected	Pro 6H	8/2/2016 0:00	08:24:32am	New	Sensor	08022016- Class 2.SSF
SU 1	0.42	37,966	396236.94	4566652.19	1290.011	1.20	0.70	Uncorrected	Pro 6H	8/2/2016 0:00	08:24:15am	New	Sensor	08022016- Class 2.SSF
SU 1	0.42	37,963	396233.23	4566657.08	1289.991	1.20	0.70	Uncorrected	Pro 6H	8/2/2016 0:00	08:18:16am	New	Sensor	08022016- Class 2.SSF
SU 1	0.41	37,954	396235.63	4566656.04	1289.967	1.20	0.70	Uncorrected	Pro 6H	8/2/2016 0:00	08:16:29am	New	Sensor	08022016- Class 2.SSF
SU 1	0.41	37,937	396234.26	4566657.74	1289.676	1.20	0.70	Uncorrected	Pro 6H	8/2/2016 0:00	08:13:26am	New	Sensor	08022016- Class 2.SSF
SU 1	0.41	37,930	396235.78	4566650.9	1290.176	1.20	0.70	Uncorrected	Pro 6H	8/2/2016 0:00	08:28:38am	New	Sensor	08022016- Class 2.SSF
SU 1	0.41	37,924	396234.16	4566652.75	1290.204	1.20	0.70	Uncorrected	Pro 6H	8/2/2016 0:00	08:25:01am	New	Sensor	08022016- Class 2.SSF
SU 1	0.4	37,915	396238.57	4566654.3	1289.989	1.20	0.70	Uncorrected	Pro 6H	8/2/2016 0:00	08:19:02am	New	Sensor	08022016- Class 2.SSF
SU 1	0.4	37,902	396236.62	4566657.53	1290.284	1.20	0.70	Uncorrected	Pro 6H	8/2/2016 0:00	08:14:16am	New	Sensor	08022016- Class 2.SSF
SU 1	0.4	37,901	396231.32	4566658.53	1290.087	1.20	0.70	Uncorrected	Pro 6H	8/2/2016 0:00	08:16:23am	New	Sensor	08022016- Class 2.SSF
SU 1	0.4	37,900	396228.5	4566660.4	1289.892	1.30	0.70	Uncorrected	Pro 6H	8/2/2016 0:00	08:06:34am	New	Sensor	08022016- Class 2.SSF
SU 1	0.4	37,893	396238.05	4566652.25	1289.996	1.20	0.70	Uncorrected	Pro 6H	8/2/2016 0:00	08:23:27am	New	Sensor	08022016- Class 2.SSF
SU 1	0.39	37,891	396235.46	4566654.28	1290.097	1.20	0.70	Uncorrected	Pro 6H	8/2/2016 0:00	08:21:36am	New	Sensor	08022016- Class 2.SSF
SU 1	0.39	37,890	396227.45	4566660.61	1289.993	1.30	0.70	Uncorrected	Pro 6H	8/2/2016 0:00	08:06:16am	New	Sensor	08022016- Class 2.SSF
SU 1	0.39	37,887	396236.49	4566651.32	1290.195	1.20	0.70	Uncorrected	Pro 6H	8/2/2016 0:00	08:27:30am	New	Sensor	08022016- Class 2.SSF
SU 1	0.39	37,880	396238.59	4566651.57	1290.004	1.20	0.70	Uncorrected	Pro 6H	8/2/2016 0:00	08:24:42am	New	Sensor	08022016- Class 2.SSF
SU 1	0.39	37,867	396223.58	4566660.35	1290.016	1.30	0.70	Uncorrected	Pro 6H	8/2/2016 0:00	08:07:03am	New	Sensor	08022016- Class 2.SSF
SU 1	0.38	37,858	396234.48	4566657.54	1290.274	1.20	0.70	Uncorrected	Pro 6H	8/2/2016 0:00	08:15:19am	New	Sensor	08022016- Class 2.SSF
SU 1	0.38	37,845	396236.79	4566650.32	1290.128	1.20	0.70	Uncorrected	Pro 6H	8/2/2016 0:00	08:28:23am	New	Sensor	08022016- Class 2.SSF
SU 1	0.38	37,844	396233.39	4566656.35	1290.1	1.20	0.70	Uncorrected	Pro 6H	8/2/2016 0:00	08:19:58am	New	Sensor	08022016- Class 2.SSF
SU 1	0.38	37,840	396238.57	4566652.55	1289.979	1.20	0.70	Uncorrected	Pro 6H	8/2/2016 0:00	08:22:11am	New	Sensor	08022016- Class 2.SSF

SU	Z-Score	CPM	Easting	Northing	MSL	PDOP	HDOP	CorrType	RcvrType	GPS_Date	GPS_Time	Update	FeatName	Datafile
SU 1	0.38	37,833	396234.57	4566652.89	1290.148	1.20	0.70	Uncorrected	Pro 6H	8/2/2016 0:00	08:24:38am	New	Sensor	08022016- Class 2.SSF
SU 1	0.38	37,831	396229.33	4566659.61	1289.716	1.30	0.70	Uncorrected	Pro 6H	8/2/2016 0:00	08:06:53am	New	Sensor	08022016- Class 2.SSF
SU 1	0.37	37,827	396230.11	4566659.91	1290.026	1.20	0.70	Uncorrected	Pro 6H	8/2/2016 0:00	08:12:17am	New	Sensor	08022016- Class 2.SSF
SU 1	0.37	37,818	396237.7	4566654.48	1290.051	1.20	0.70	Uncorrected	Pro 6H	8/2/2016 0:00	08:17:54am	New	Sensor	08022016- Class 2.SSF
SU 1	0.37	37,816	396236.78	4566658.25	1289.176	1.30	0.70	Uncorrected	Pro 6H	8/2/2016 0:00	08:10:31am	New	Sensor	08022016- Class 2.SSF
SU 1	0.37	37,813	396234.48	4566656.8	1290.088	1.20	0.70	Uncorrected	Pro 6H	8/2/2016 0:00	08:15:59am	New	Sensor	08022016- Class 2.SSF
SU 1	0.37	37,812	396233.78	4566658.21	1289.452	1.30	0.70	Uncorrected	Pro 6H	8/2/2016 0:00	08:11:17am	New	Sensor	08022016- Class 2.SSF
SU 1	0.36	37,794	396225.46	4566661.33	1290.328	1.30	0.70	Uncorrected	Pro 6H	8/2/2016 0:00	08:04:04am	New	Sensor	08022016- Class 2.SSF
SU 1	0.36	37,792	396234.87	4566654.92	1290.079	1.20	0.70	Uncorrected	Pro 6H	8/2/2016 0:00	08:20:46am	New	Sensor	08022016- Class 2.SSF
SU 1	0.36	37,790	396237.7	4566656.7	1289.99	1.20	0.70	Uncorrected	Pro 6H	8/2/2016 0:00	08:14:00am	New	Sensor	08022016- Class 2.SSF
SU 1	0.36	37,789	396236.02	4566656.23	1290.268	1.20	0.70	Uncorrected	Pro 6H	8/2/2016 0:00	08:16:48am	New	Sensor	08022016- Class 2.SSF
SU 1	0.36	37,788	396235.99	4566655.99	1290.082	1.20	0.70	Uncorrected	Pro 6H	8/2/2016 0:00	08:17:17am	New	Sensor	08022016- Class 2.SSF
SU 1	0.36	37,786	396236.53	4566657.61	1289.712	1.20	0.70	Uncorrected	Pro 6H	8/2/2016 0:00	08:13:13am	New	Sensor	08022016- Class 2.SSF
SU 1	0.36	37,785	396231.88	4566658.9	1289.332	1.30	0.70	Uncorrected	Pro 6H	8/2/2016 0:00	08:09:07am	New	Sensor	08022016- Class 2.SSF
SU 1	0.36	37,777	396234.14	4566659.03	1289.309	1.30	0.70	Uncorrected	Pro 6H	8/2/2016 0:00	08:10:34am	New	Sensor	08022016- Class 2.SSF
SU 1	0.36	37,776	396225.27	4566660.09	1290.075	1.30	0.70	Uncorrected	Pro 6H	8/2/2016 0:00	08:06:28am	New	Sensor	08022016- Class 2.SSF
SU 1	0.36	37,773	396237.35	4566650.86	1290.148	1.20	0.70	Uncorrected	Pro 6H	8/2/2016 0:00	08:27:16am	New	Sensor	08022016- Class 2.SSF
SU 1	0.35	37,768	396236.41	4566651.66	1290.233	1.20	0.70	Uncorrected	Pro 6H	8/2/2016 0:00	08:27:07am	New	Sensor	08022016- Class 2.SSF
SU 1	0.35	37,759	396222.79	4566661.68	1290.482	1.50	0.80	Uncorrected	Pro 6H	8/2/2016 0:00	08:01:24am	New	Sensor	08022016- Class 2.SSF
SU 1	0.35	37,759	396228.24	4566660.21	1289.871	1.30	0.70	Uncorrected	Pro 6H	8/2/2016 0:00	08:06:31am	New	Sensor	08022016- Class 2.SSF
SU 1	0.35	37,748	396238.01	4566651.91	1290.147	1.20	0.70	Uncorrected	Pro 6H	8/2/2016 0:00	08:25:29am	New	Sensor	08022016- Class 2.SSF
SU 1	0.35	37,741	396235.33	4566656.12	1289.857	1.20	0.70	Uncorrected	Pro 6H	8/2/2016 0:00	08:18:12am	New	Sensor	08022016- Class 2.SSF
SU 1	0.35	37,740	396235.67	4566650.56	1290.152	1.20	0.70	Uncorrected	Pro 6H	8/2/2016 0:00	08:28:22am	New	Sensor	08022016- Class 2.SSF
SU 1	0.34	37,733	396238.39	4566650.66	1290.136	1.20	0.70	Uncorrected	Pro 6H	8/2/2016 0:00	08:27:17am	New	Sensor	08022016- Class 2.SSF
SU 1	0.34	37,731	396238.72	4566651.95	1290.008	1.20	0.70	Uncorrected	Pro 6H	8/2/2016 0:00	08:24:28am	New	Sensor	08022016- Class 2.SSF
SU 1	0.34	37,730	396236.2	4566657.38	1289.247	1.30	0.70	Uncorrected	Pro 6H	8/2/2016 0:00	08:10:47am	New	Sensor	08022016- Class 2.SSF
SU 1	0.34	37,728	396233.82	4566657.95	1289.788	1.20	0.70	Uncorrected	Pro 6H	8/2/2016 0:00	08:12:53am	New	Sensor	08022016- Class 2.SSF
SU 1	0.34	37,727	396237.11	4566653.86	1290.088	1.20	0.70	Uncorrected	Pro 6H	8/2/2016 0:00	08:21:10am	New	Sensor	08022016- Class 2.SSF
SU 1	0.34	37,717	396233.14	4566658.7	1290.333	1.20	0.70	Uncorrected	Pro 6H	8/2/2016 0:00	08:14:51am	New	Sensor	08022016- Class 2.SSF
SU 1	0.34	37,714	396236.8	4566654.85	1289.909	1.20	0.70	Uncorrected	Pro 6H	8/2/2016 0:00	08:18:48am	New	Sensor	08022016- Class 2.SSF
SU 1	0.34	37,709	396232.84	4566656.41	1290.087	1.20	0.70	Uncorrected	Pro 6H	8/2/2016 0:00	08:18:43am	New	Sensor	08022016- Class 2.SSF
SU 1	0.34	37,706	396233.39	4566653.53	1290.162	1.20	0.70	Uncorrected	Pro 6H	8/2/2016 0:00	08:23:46am	New	Sensor	08022016- Class 2.SSF
SU 1	0.33	37,705	396233.58	4566658.43	1289.61	1.20	0.70	Uncorrected	Pro 6H	8/2/2016 0:00	08:11:49am	New	Sensor	08022016- Class 2.SSF
SU 1	0.33	37,698	396235.21	4566654.6	1290.065	1.20	0.70	Uncorrected	Pro 6H	8/2/2016 0:00	08:21:12am	New	Sensor	08022016- Class 2.SSF
SU 1	0.33	37,695	396236.09	4566656.92	1290.288	1.20	0.70	Uncorrected	Pro 6H	8/2/2016 0:00	08:14:29am	New	Sensor	08022016- Class 2.SSF
SU 1	0.33	37,678	396238.81	4566651.1	1290.024	1.20	0.70	Uncorrected	Pro 6H	8/2/2016 0:00	08:26:18am	New	Sensor	08022016- Class 2.SSF
SU 1	0.32	37,672	396225.98	4566660.26	1289.857	1.30	0.70	Uncorrected	Pro 6H	8/2/2016 0:00	08:07:00am	New	Sensor	08022016- Class 2.SSF
SU 1	0.32	37,659	396236.81	4566652.89	1290.07	1.20	0.70	Uncorrected	Pro 6H	8/2/2016 0:00	08:23:02am	New	Sensor	08022016- Class 2.SSF
SU 1	0.32	37,658	396235.71	4566652.57	1290.067	1.20	0.70	Uncorrected	Pro 6H	8/2/2016 0:00	08:24:39am	New	Sensor	08022016- Class 2.SSF
SU 1	0.32	37,656	396227.27	4566660.41	1289.913	1.30	0.70	Uncorrected	Pro 6H	8/2/2016 0:00	08:06:36am	New	Sensor	08022016- Class 2.SSF
SU 1	0.31	37,642	396233.52	4566657.53	1290.155	1.20	0.70	Uncorrected	Pro 6H	8/2/2016 0:00	08:17:20am	New	Sensor	08022016- Class 2.SSF
SU 1	0.31	37,638	396227.47	4566660.15	1290.005	1.30	0.70	Uncorrected	Pro 6H	8/2/2016 0:00	08:06:30am	New	Sensor	08022016- Class 2.SSF
SU 1	0.31	37,638	396233.01	4566658.34	1289.792	1.20	0.70	Uncorrected	Pro 6H	8/2/2016 0:00	08:12:22am	New	Sensor	08022016- Class 2.SSF
SU 1	0.31	37,636	396223.3	4566662.75	1291.181	1.50	0.80	Uncorrected	Pro 6H	8/2/2016 0:00	07:54:42am	New	Sensor	08022016- Class 2.SSF
SU 1	0.31	37,635	396227.03	4566660.81	1290.203	1.30	0.70	Uncorrected	Pro 6H	8/2/2016 0:00	08:04:58am	New	Sensor	08022016- Class 2.SSF
SU 1	0.31	37,631	396232.2	4566658.59	1289.832	1.20	0.70	Uncorrected	Pro 6H	8/2/2016 0:00	08:12:21am	New	Sensor	08022016- Class 2.SSF
SU 1	0.31	37,628	396236.4	4566655.77	1289.997	1.20	0.70	Uncorrected	Pro 6H	8/2/2016 0:00	08:16:30am	New	Sensor	08022016- Class 2.SSF
SU 1	0.31	37,619	396235.23	4566652.74	1290.246	1.20	0.70	Uncorrected	Pro 6H	8/2/2016 0:00	08:25:32am	New	Sensor	08022016- Class 2.SSF
SU 1	0.31	37,615	396236.73	4566651.21	1290.244	1.20	0.70	Uncorrected	Pro 6H	8/2/2016 0:00	08:27:51am	New	Sensor	08022016- Class 2.SSF
SU 1	0.31	37,614	396234.26	4566655.77	1289.977	1.20	0.70	Uncorrected	Pro 6H	8/2/2016 0:00	08:18:45am	New	Sensor	08022016- Class 2.SSF
SU 1	0.3	37,612	396229.87	4566659.58	1289.823	1.30	0.70	Uncorrected	Pro 6H	8/2/2016 0:00	08:07:16am	New	Sensor	08022016- Class 2.SSF
SU 1	0.3	37,589	396233.61	4566658.49	1289.235	1.30	0.70	Uncorrected	Pro 6H	8/2/2016 0:00	08:09:09am	New	Sensor	08022016- Class 2.SSF

SU	Z-Score	CPM	Easting	Northing	MSL	PDOP	HDOP	CorrType	RcvrType	GPS_Date	GPS_Time	Update	FeatName	Datafile
SU 1	0.29	37,580	396232.65	4566657.15	1290.117	1.20	0.70	Uncorrected	Pro 6H	8/2/2016 0:00	08:16:26am	New	Sensor	08022016- Class 2.SSF
SU 1	0.29	37,578	396235.95	4566655.15	1289.891	1.20	0.70	Uncorrected	Pro 6H	8/2/2016 0:00	08:18:47am	New	Sensor	08022016- Class 2.SSF
SU 1	0.29	37,571	396235.58	4566653.84	1289.956	1.20	0.70	Uncorrected	Pro 6H	8/2/2016 0:00	08:20:53am	New	Sensor	08022016- Class 2.SSF
SU 1	0.29	37,565	396235.37	4566656.17	1289.851	1.20	0.70	Uncorrected	Pro 6H	8/2/2016 0:00	08:18:11am	New	Sensor	08022016- Class 2.SSF
SU 1	0.29	37,564	396234.7	4566657.77	1289.72	1.20	0.70	Uncorrected	Pro 6H	8/2/2016 0:00	08:12:24am	New	Sensor	08022016- Class 2.SSF
SU 1	0.29	37,561	396222.74	4566662.97	1291.243	1.50	0.80	Uncorrected	Pro 6H	8/2/2016 0:00	07:59:43am	New	Sensor	08022016- Class 2.SSF
SU 1	0.29	37,557	396222.94	4566663.17	1291.31	1.50	0.80	Uncorrected	Pro 6H	8/2/2016 0:00	07:53:44am	New	Sensor	08022016- Class 2.SSF
SU 1	0.29	37,557	396234.71	4566657.98	1290.206	1.20	0.70	Uncorrected	Pro 6H	8/2/2016 0:00	08:14:49am	New	Sensor	08022016- Class 2.SSF
SU 1	0.29	37,555	396238.62	4566652.87	1290.022	1.20	0.70	Uncorrected	Pro 6H	8/2/2016 0:00	08:22:28am	New	Sensor	08022016- Class 2.SSF
SU 1	0.29	37,555	396232.94	4566653.13	1290.383	1.20	0.70	Uncorrected	Pro 6H	8/2/2016 0:00	08:25:35am	New	Sensor	08022016- Class 2.SSF
SU 1	0.29	37,552	396236.36	4566657.49	1289.687	1.20	0.70	Uncorrected	Pro 6H	8/2/2016 0:00	08:12:26am	New	Sensor	08022016- Class 2.SSF
SU 1	0.28	37,548	396236.48	4566653.45	1289.972	1.20	0.70	Uncorrected	Pro 6H	8/2/2016 0:00	08:21:45am	New	Sensor	08022016- Class 2.SSF
SU 1	0.28	37,544	396238.5	4566653.96	1289.895	1.20	0.70	Uncorrected	Pro 6H	8/2/2016 0:00	08:20:17am	New	Sensor	08022016- Class 2.SSF
SU 1	0.28	37,539	396236.23	4566655.41	1289.971	1.20	0.70	Uncorrected	Pro 6H	8/2/2016 0:00	08:18:38am	New	Sensor	08022016- Class 2.SSF
SU 1	0.27	37,518	396236.71	4566652.58	1290.095	1.20	0.70	Uncorrected	Pro 6H	8/2/2016 0:00	08:24:30am	New	Sensor	08022016- Class 2.SSF
SU 1	0.27	37,513	396226.8	4566660	1289.96	1.30	0.70	Uncorrected	Pro 6H	8/2/2016 0:00	08:06:29am	New	Sensor	08022016- Class 2.SSF
SU 1	0.27	37,510	396225.28	4566661.6	1290.303	1.30	0.70	Uncorrected	Pro 6H	8/2/2016 0:00	08:05:36am	New	Sensor	08022016- Class 2.SSF
SU 1	0.27	37,507	396237.97	4566649.86	1289.964	1.20	0.70	Uncorrected	Pro 6H	8/2/2016 0:00	08:28:48am	New	Sensor	08022016- Class 2.SSF
SU 1	0.27	37,504	396235.56	4566657.6	1289.628	1.20	0.70	Uncorrected	Pro 6H	8/2/2016 0:00	08:13:47am	New	Sensor	08022016- Class 2.SSF
SU 1	0.27	37,502	396230.96	4566659.11	1289.458	1.30	0.70	Uncorrected	Pro 6H	8/2/2016 0:00	08:09:06am	New	Sensor	08022016- Class 2.SSF
SU 1	0.27	37,499	396238.52	4566651.28	1290.121	1.20	0.70	Uncorrected	Pro 6H	8/2/2016 0:00	08:25:42am	New	Sensor	08022016- Class 2.SSF
SU 1	0.27	37,490	396226.11	4566660.59	1290.105	1.30	0.70	Uncorrected	Pro 6H	8/2/2016 0:00	08:05:46am	New	Sensor	08022016- Class 2.SSF
SU 1	0.26	37,486	396232.66	4566658.96	1289.916	1.20	0.70	Uncorrected	Pro 6H	8/2/2016 0:00	08:12:47am	New	Sensor	08022016- Class 2.SSF
SU 1	0.26	37,475	396236.55	4566653.24	1290.081	1.20	0.70	Uncorrected	Pro 6H	8/2/2016 0:00	08:24:06am	New	Sensor	08022016- Class 2.SSF
SU 1	0.26	37,473	396232.15	4566658.41	1289.812	1.20	0.70	Uncorrected	Pro 6H	8/2/2016 0:00	08:13:24am	New	Sensor	08022016- Class 2.SSF
SU 1	0.26	37,465	396237.89	4566654.9	1289.908	1.20	0.70	Uncorrected	Pro 6H	8/2/2016 0:00	08:18:36am	New	Sensor	08022016- Class 2.SSF
SU 1	0.26	37,462	396238.18	4566649.77	1290.003	1.20	0.70	Uncorrected	Pro 6H	8/2/2016 0:00	08:29:18am	New	Sensor	08022016- Class 2.SSF
SU 1	0.25	37,457	396236.04	4566653.91	1289.997	1.20	0.70	Uncorrected	Pro 6H	8/2/2016 0:00	08:20:28am	New	Sensor	08022016- Class 2.SSF
SU 1	0.25	37,455	396222.89	4566662.97	1291.261	1.50	0.80	Uncorrected	Pro 6H	8/2/2016 0:00	07:58:55am	New	Sensor	08022016- Class 2.SSF
SU 1	0.25	37,450	396233.25	4566654.52	1290.148	1.20	0.70	Uncorrected	Pro 6H	8/2/2016 0:00	08:23:20am	New	Sensor	08022016- Class 2.SSF
SU 1	0.25	37,449	396236.5	4566657.3	1289.319	1.30	0.70	Uncorrected	Pro 6H	8/2/2016 0:00	08:11:20am	New	Sensor	08022016- Class 2.SSF
SU 1	0.25	37,447	396234.76	4566657.75	1289.992	1.20	0.70	Uncorrected	Pro 6H	8/2/2016 0:00	08:13:57am	New	Sensor	08022016- Class 2.SSF
SU 1	0.25	37,442	396233.71	4566651.85	1290.297	1.20	0.70	Uncorrected	Pro 6H	8/2/2016 0:00	08:27:12am	New	Sensor	08022016- Class 2.SSF
SU 1	0.25	37,438	396225.49	4566660.51	1290.121	1.30	0.70	Uncorrected	Pro 6H	8/2/2016 0:00	08:05:58am	New	Sensor	08022016- Class 2.SSF
SU 1	0.25	37,436	396236.2	4566652.45	1290.22	1.20	0.70	Uncorrected	Pro 6H	8/2/2016 0:00	08:25:31am	New	Sensor	08022016- Class 2.SSF
SU 1	0.24	37,421	396237.75	4566650.91	1290.277	1.20	0.70	Uncorrected	Pro 6H	8/2/2016 0:00	08:27:50am	New	Sensor	08022016- Class 2.SSF
SU 1	0.24	37,420	396228.94	4566660.27	1289.975	1.30	0.70	Uncorrected	Pro 6H	8/2/2016 0:00	08:06:12am	New	Sensor	08022016- Class 2.SSF
SU 1	0.24	37,418	396236.62	4566657.94	1289.402	1.30	0.70	Uncorrected	Pro 6H	8/2/2016 0:00	08:11:03am	New	Sensor	08022016- Class 2.SSF
SU 1	0.24	37,418	396235.71	4566657.53	1290.185	1.20	0.70	Uncorrected	Pro 6H	8/2/2016 0:00	08:14:48am	New	Sensor	08022016- Class 2.SSF
SU 1	0.24	37,416	396224.3	4566662.07	1291.209	1.50	0.80	Uncorrected	Pro 6H	8/2/2016 0:00	07:58:58am	New	Sensor	08022016- Class 2.SSF
SU 1	0.24	37,414	396235.34	4566657.39	1289.608	1.20	0.70	Uncorrected	Pro 6H	8/2/2016 0:00	08:13:27am	New	Sensor	08022016- Class 2.SSF
SU 1	0.24	37,414	396232.57	4566656.73	1290.143	1.20	0.70	Uncorrected	Pro 6H	8/2/2016 0:00	08:19:09am	New	Sensor	08022016- Class 2.SSF
SU 1	0.24	37,411	396227.05	4566660.2	1289.909	1.30	0.70	Uncorrected	Pro 6H	8/2/2016 0:00	08:06:59am	New	Sensor	08022016- Class 2.SSF
SU 1	0.24	37,403	396229.62	4566659.63	1289.862	1.30	0.70	Uncorrected	Pro 6H	8/2/2016 0:00	08:07:25am	New	Sensor	08022016- Class 2.SSF
SU 1	0.24	37,397	396236.56	4566657.21	1290.15	1.20	0.70	Uncorrected	Pro 6H	8/2/2016 0:00	08:14:47am	New	Sensor	08022016- Class 2.SSF
SU 1	0.23	37,391	396223.28	4566660.77	1290.143	1.30	0.70	Uncorrected	Pro 6H	8/2/2016 0:00	08:06:22am	New	Sensor	08022016- Class 2.SSF
SU 1	0.23	37,391	396238.19	4566655.13	1289.98	1.20	0.70	Uncorrected	Pro 6H	8/2/2016 0:00	08:16:32am	New	Sensor	08022016- Class 2.SSF
SU 1	0.23	37,389	396238.06	4566651.53	1290.011	1.20	0.70	Uncorrected	Pro 6H	8/2/2016 0:00	08:25:11am	New	Sensor	08022016- Class 2.SSF
SU 1	0.23	37,382	396234.32	4566650.75	1290.124	1.20	0.70	Uncorrected	Pro 6H	8/2/2016 0:00	08:29:23am	New	Sensor	08022016- Class 2.SSF
SU 1	0.23	37,375	396233.46	4566656.63	1290.194	1.20	0.70	Uncorrected	Pro 6H	8/2/2016 0:00	08:17:23am	New	Sensor	08022016- Class 2.SSF
SU 1	0.23	37,374	396235.9	4566650.37	1290.083	1.20	0.70	Uncorrected	Pro 6H	8/2/2016 0:00	08:28:43am	New	Sensor	08022016- Class 2.SSF
SU 1	0.23	37,372	396234.55	4566654.61	1290.152	1.20	0.70	Uncorrected	Pro 6H	8/2/2016 0:00	08:21:37am	New	Sensor	08022016- Class 2.SSF

SU	Z-Score	CPM	Easting	Northing	MSL	PDOP	HDOP	CorrType	RcvrType	GPS_Date	GPS_Time	Update	FeatName	Datafile
SU 1	0.23	37,370	396235.45	4566658.84	1289.129	1.30	0.70	Uncorrected	Pro 6H	8/2/2016 0:00	08:08:58am	New	Sensor	08022016- Class 2.SSF
SU 1	0.23	37,368	396233.61	4566658.25	1289.331	1.30	0.70	Uncorrected	Pro 6H	8/2/2016 0:00	08:10:14am	New	Sensor	08022016- Class 2.SSF
SU 1	0.22	37,363	396234.74	4566652.3	1290.252	1.20	0.70	Uncorrected	Pro 6H	8/2/2016 0:00	08:27:09am	New	Sensor	08022016- Class 2.SSF
SU 1	0.22	37,363	396238.48	4566650.7	1290.246	1.20	0.70	Uncorrected	Pro 6H	8/2/2016 0:00	08:27:49am	New	Sensor	08022016- Class 2.SSF
SU 1	0.22	37,363	396235.87	4566651.51	1290.243	1.20	0.70	Uncorrected	Pro 6H	8/2/2016 0:00	08:27:52am	New	Sensor	08022016- Class 2.SSF
SU 1	0.22	37,358	396233.41	4566654.96	1290.079	1.20	0.70	Uncorrected	Pro 6H	8/2/2016 0:00	08:20:25am	New	Sensor	08022016- Class 2.SSF
SU 1	0.22	37,351	396234.99	4566658.77	1289.261	1.30	0.70	Uncorrected	Pro 6H	8/2/2016 0:00	08:10:33am	New	Sensor	08022016- Class 2.SSF
SU 1	0.22	37,342	396238.38	4566653.69	1289.991	1.20	0.70	Uncorrected	Pro 6H	8/2/2016 0:00	08:20:42am	New	Sensor	08022016- Class 2.SSF
SU 1	0.22	37,338	396222.39	4566660.26	1290.027	1.30	0.70	Uncorrected	Pro 6H	8/2/2016 0:00	08:06:24am	New	Sensor	08022016- Class 2.SSF
SU 1	0.22	37,333	396235.9	4566653.56	1290.036	1.20	0.70	Uncorrected	Pro 6H	8/2/2016 0:00	08:23:41am	New	Sensor	08022016- Class 2.SSF
SU 1	0.21	37,324	396236.47	4566657.56	1289.552	1.20	0.70	Uncorrected	Pro 6H	8/2/2016 0:00	08:11:52am	New	Sensor	08022016- Class 2.SSF
SU 1	0.21	37,323	396236.78	4566656.6	1290.255	1.20	0.70	Uncorrected	Pro 6H	8/2/2016 0:00	08:14:30am	New	Sensor	08022016- Class 2.SSF
SU 1	0.21	37,316	396238.06	4566654.95	1289.888	1.20	0.70	Uncorrected	Pro 6H	8/2/2016 0:00	08:18:08am	New	Sensor	08022016- Class 2.SSF
SU 1	0.21	37,312	396238.78	4566650.44	1290.113	1.20	0.70	Uncorrected	Pro 6H	8/2/2016 0:00	08:28:10am	New	Sensor	08022016- Class 2.SSF
SU 1	0.21	37,308	396230.35	4566659.9	1289.587	1.30	0.70	Uncorrected	Pro 6H	8/2/2016 0:00	08:09:38am	New	Sensor	08022016- Class 2.SSF
SU 1	0.21	37,305	396236.86	4566652.08	1289.988	1.20	0.70	Uncorrected	Pro 6H	8/2/2016 0:00	08:25:07am	New	Sensor	08022016- Class 2.SSF
SU 1	0.21	37,303	396222.73	4566661.72	1290.475	1.50	0.80	Uncorrected	Pro 6H	8/2/2016 0:00	08:02:16am	New	Sensor	08022016- Class 2.SSF
SU 1	0.2	37,298	396236.84	4566655.98	1290.266	1.20	0.70	Uncorrected	Pro 6H	8/2/2016 0:00	08:16:47am	New	Sensor	08022016- Class 2.SSF
SU 1	0.2	37,295	396236.07	4566655.09	1290	1.20	0.70	Uncorrected	Pro 6H	8/2/2016 0:00	08:19:55am	New	Sensor	08022016- Class 2.SSF
SU 1	0.2	37,290	396235.68	4566654.72	1290.061	1.20	0.70	Uncorrected	Pro 6H	8/2/2016 0:00	08:20:45am	New	Sensor	08022016- Class 2.SSF
SU 1	0.2	37,286	396234.25	4566657.99	1289.349	1.30	0.70	Uncorrected	Pro 6H	8/2/2016 0:00	08:10:45am	New	Sensor	08022016- Class 2.SSF
SU 1	0.2	37,286	396231.98	4566658.6	1289.548	1.30	0.70	Uncorrected	Pro 6H	8/2/2016 0:00	08:11:15am	New	Sensor	08022016- Class 2.SSF
SU 1	0.2	37,283	396232.78	4566653.46	1290.254	1.20	0.70	Uncorrected	Pro 6H	8/2/2016 0:00	08:24:35am	New	Sensor	08022016- Class 2.SSF
SU 1	0.2	37,281	396232.03	4566657.43	1290.069	1.20	0.70	Uncorrected	Pro 6H	8/2/2016 0:00	08:16:25am	New	Sensor	08022016- Class 2.SSF
SU 1	0.2	37,277	396233.21	4566653.16	1290.221	1.20	0.70	Uncorrected	Pro 6H	8/2/2016 0:00	08:24:11am	New	Sensor	08022016- Class 2.SSF
SU 1	0.2	37,273	396225.57	4566661.01	1290.273	1.30	0.70	Uncorrected	Pro 6H	8/2/2016 0:00	08:04:54am	New	Sensor	08022016- Class 2.SSF
SU 1	0.2	37,272	396236.97	4566657.24	1289.226	1.30	0.70	Uncorrected	Pro 6H	8/2/2016 0:00	08:10:48am	New	Sensor	08022016- Class 2.SSF
SU 1	0.19	37,270	396236.44	4566655.43	1290.219	1.20	0.70	Uncorrected	Pro 6H	8/2/2016 0:00	08:17:00am	New	Sensor	08022016- Class 2.SSF
SU 1	0.19	37,270	396232.99	4566653.53	1290.24	1.20	0.70	Uncorrected	Pro 6H	8/2/2016 0:00	08:24:10am	New	Sensor	08022016- Class 2.SSF
SU 1	0.19	37,269	396230.53	4566659.24	1289.946	1.20	0.70	Uncorrected	Pro 6H	8/2/2016 0:00	08:12:19am	New	Sensor	08022016- Class 2.SSF
SU 1	0.19	37,268	396233.37	4566658.02	1289.737	1.20	0.70	Uncorrected	Pro 6H	8/2/2016 0:00	08:13:25am	New	Sensor	08022016- Class 2.SSF
SU 1	0.19	37,264	396233.07	4566658.15	1290.25	1.20	0.70	Uncorrected	Pro 6H	8/2/2016 0:00	08:16:21am	New	Sensor	08022016- Class 2.SSF
SU 1	0.19	37,252	396234.37	4566651.53	1290.092	1.20	0.70	Uncorrected	Pro 6H	8/2/2016 0:00	08:26:50am	New	Sensor	08022016- Class 2.SSF
SU 1	0.19	37,248	396234.59	4566656.33	1290.266	1.20	0.70	Uncorrected	Pro 6H	8/2/2016 0:00	08:16:58am	New	Sensor	08022016- Class 2.SSF
SU 1	0.19	37,242	396237.56	4566652.85	1289.995	1.20	0.70	Uncorrected	Pro 6H	8/2/2016 0:00	08:22:10am	New	Sensor	08022016- Class 2.SSF
SU 1	0.19	37,241	396223.34	4566661.69	1290.505	1.50	0.80	Uncorrected	Pro 6H	8/2/2016 0:00	08:02:20am	New	Sensor	08022016- Class 2.SSF
SU 1	0.18	37,239	396237.18	4566651.85	1290.01	1.20	0.70	Uncorrected	Pro 6H	8/2/2016 0:00	08:25:10am	New	Sensor	08022016- Class 2.SSF
SU 1	0.18	37,237	396238.26	4566654.32	1289.957	1.20	0.70	Uncorrected	Pro 6H	8/2/2016 0:00	08:19:28am	New	Sensor	08022016- Class 2.SSF
SU 1	0.18	37,233	396224.21	4566662.04	1290.384	1.30	0.70	Uncorrected	Pro 6H	8/2/2016 0:00	08:04:46am	New	Sensor	08022016- Class 2.SSF
SU 1	0.18	37,233	396230.09	4566659.95	1289.462	1.30	0.70	Uncorrected	Pro 6H	8/2/2016 0:00	08:09:04am	New	Sensor	08022016- Class 2.SSF
SU 1	0.18	37,223	396234.64	4566651.32	1290.195	1.20	0.70	Uncorrected	Pro 6H	8/2/2016 0:00	08:27:35am	New	Sensor	08022016- Class 2.SSF
SU 1	0.18	37,211	396223.9	4566661.96	1290.603	1.50	0.80	Uncorrected	Pro 6H	8/2/2016 0:00	08:00:34am	New	Sensor	08022016- Class 2.SSF
SU 1	0.17	37,205	396227.86	4566660.13	1289.883	1.30	0.70	Uncorrected	Pro 6H	8/2/2016 0:00	08:06:58am	New	Sensor	08022016- Class 2.SSF
SU 1	0.17	37,200	396223.93	4566660.76	1290.123	1.30	0.70	Uncorrected	Pro 6H	8/2/2016 0:00	08:06:00am	New	Sensor	08022016- Class 2.SSF
SU 1	0.17	37,198	396237.55	4566656.39	1290.114	1.20	0.70	Uncorrected	Pro 6H	8/2/2016 0:00	08:15:47am	New	Sensor	08022016- Class 2.SSF
SU 1	0.17	37,184	396235	4566652.17	1290.079	1.20	0.70	Uncorrected	Pro 6H	8/2/2016 0:00	08:26:46am	New	Sensor	08022016- Class 2.SSF
SU 1	0.16	37,172	396232.29	4566658.5	1290.219	1.20	0.70	Uncorrected	Pro 6H	8/2/2016 0:00	08:16:22am	New	Sensor	08022016- Class 2.SSF
SU 1	0.16	37,169	396233.13	4566654.68	1290.144	1.20	0.70	Uncorrected	Pro 6H	8/2/2016 0:00	08:22:05am	New	Sensor	08022016- Class 2.SSF
SU 1	0.16	37,166	396223.06	4566661.95	1290.187	1.30	0.70	Uncorrected	Pro 6H	8/2/2016 0:00	08:05:40am	New	Sensor	08022016- Class 2.SSF
SU 1	0.16	37,161	396237.68	4566651.75	1290.026	1.20	0.70	Uncorrected	Pro 6H	8/2/2016 0:00	08:24:41am	New	Sensor	08022016- Class 2.SSF
SU 1	0.16	37,160	396234.84	4566651.86	1290.25	1.20	0.70	Uncorrected	Pro 6H	8/2/2016 0:00	08:27:32am	New	Sensor	08022016- Class 2.SSF
SU 1	0.16	37,152	396232.62	4566658.45	1289.355	1.30	0.70	Uncorrected	Pro 6H	8/2/2016 0:00	08:10:12am	New	Sensor	08022016- Class 2.SSF

SU	Z-Score	CPM	Easting	Northing	MSL	PDOP	HDOP	CorrType	RcvrType	GPS_Date	GPS_Time	Update	FeatName	Datafile
SU 1	0.16	37,150	396226.67	4566660.23	1290.075	1.30	0.70	Uncorrected	Pro 6H	8/2/2016 0:00	08:06:08am	New	Sensor	08022016- Class 2.SSF
SU 1	0.16	37,150	396231.52	4566658.84	1289.954	1.20	0.70	Uncorrected	Pro 6H	8/2/2016 0:00	08:13:53am	New	Sensor	08022016- Class 2.SSF
SU 1	0.15	37,143	396227.17	4566659.81	1289.896	1.30	0.70	Uncorrected	Pro 6H	8/2/2016 0:00	08:07:12am	New	Sensor	08022016- Class 2.SSF
SU 1	0.15	37,128	396229.96	4566659.51	1289.845	1.30	0.70	Uncorrected	Pro 6H	8/2/2016 0:00	08:07:20am	New	Sensor	08022016- Class 2.SSF
SU 1	0.15	37,127	396237.42	4566655	1290.195	1.20	0.70	Uncorrected	Pro 6H	8/2/2016 0:00	08:17:01am	New	Sensor	08022016- Class 2.SSF
SU 1	0.15	37,126	396233.39	4566654.49	1290.11	1.20	0.70	Uncorrected	Pro 6H	8/2/2016 0:00	08:21:16am	New	Sensor	08022016- Class 2.SSF
SU 1	0.15	37,125	396230.41	4566659.46	1289.678	1.30	0.70	Uncorrected	Pro 6H	8/2/2016 0:00	08:08:35am	New	Sensor	08022016- Class 2.SSF
SU 1	0.15	37,121	396232.8	4566656.73	1289.99	1.20	0.70	Uncorrected	Pro 6H	8/2/2016 0:00	08:18:17am	New	Sensor	08022016- Class 2.SSF
SU 1	0.15	37,118	396223.51	4566662.01	1290.366	1.30	0.70	Uncorrected	Pro 6H	8/2/2016 0:00	08:04:47am	New	Sensor	08022016- Class 2.SSF
SU 1	0.14	37,112	396222.97	4566659.43	1289.903	1.30	0.70	Uncorrected	Pro 6H	8/2/2016 0:00	08:07:07am	New	Sensor	08022016- Class 2.SSF
SU 1	0.14	37,106	396222.86	4566661.93	1290.517	1.50	0.80	Uncorrected	Pro 6H	8/2/2016 0:00	08:02:16am	New	Sensor	08022016- Class 2.SSF
SU 1	0.14	37,106	396232.33	4566659.17	1290.494	1.20	0.70	Uncorrected	Pro 6H	8/2/2016 0:00	08:14:21am	New	Sensor	08022016- Class 2.SSF
SU 1	0.14	37,106	396234.32	4566657.09	1290.339	1.20	0.70	Uncorrected	Pro 6H	8/2/2016 0:00	08:16:50am	New	Sensor	08022016- Class 2.SSF
SU 1	0.14	37,105	396227.88	4566660.4	1289.96	1.30	0.70	Uncorrected	Pro 6H	8/2/2016 0:00	08:06:35am	New	Sensor	08022016- Class 2.SSF
SU 1	0.14	37,105	396235.72	4566657.91	1290.314	1.20	0.70	Uncorrected	Pro 6H	8/2/2016 0:00	08:14:17am	New	Sensor	08022016- Class 2.SSF
SU 1	0.14	37,103	396233.63	4566655.05	1290.191	1.20	0.70	Uncorrected	Pro 6H	8/2/2016 0:00	08:21:14am	New	Sensor	08022016- Class 2.SSF
SU 1	0.14	37,093	396236.45	4566650.99	1290.148	1.20	0.70	Uncorrected	Pro 6H	8/2/2016 0:00	08:27:15am	New	Sensor	08022016- Class 2.SSF
SU 1	0.14	37,090	396236.05	4566654.83	1290.054	1.20	0.70	Uncorrected	Pro 6H	8/2/2016 0:00	08:19:14am	New	Sensor	08022016- Class 2.SSF
SU 1	0.13	37,082	396233.99	4566658.44	1289.8	1.20	0.70	Uncorrected	Pro 6H	8/2/2016 0:00	08:13:18am	New	Sensor	08022016- Class 2.SSF
SU 1	0.13	37,081	396236.4	4566650.33	1290.048	1.20	0.70	Uncorrected	Pro 6H	8/2/2016 0:00	08:29:20am	New	Sensor	08022016- Class 2.SSF
SU 1	0.13	37,068	396230.94	4566659.34	1289.977	1.20	0.70	Uncorrected	Pro 6H	8/2/2016 0:00	08:12:49am	New	Sensor	08022016- Class 2.SSF
SU 1	0.13	37,062	396234.19	4566654.89	1290.106	1.20	0.70	Uncorrected	Pro 6H	8/2/2016 0:00	08:22:03am	New	Sensor	08022016- Class 2.SSF
SU 1	0.13	37,056	396234.44	4566656.18	1290.042	1.20	0.70	Uncorrected	Pro 6H	8/2/2016 0:00	08:18:40am	New	Sensor	08022016- Class 2.SSF
SU 1	0.13	37,053	396222.79	4566662.35	1291.254	1.50	0.80	Uncorrected	Pro 6H	8/2/2016 0:00	07:58:56am	New	Sensor	08022016- Class 2.SSF
SU 1	0.12	37,046	396235.21	4566652.24	1290.051	1.20	0.70	Uncorrected	Pro 6H	8/2/2016 0:00	08:26:22am	New	Sensor	08022016- Class 2.SSF
SU 1	0.12	37,043	396230.75	4566659.28	1289.552	1.30	0.70	Uncorrected	Pro 6H	8/2/2016 0:00	08:10:10am	New	Sensor	08022016- Class 2.SSF
SU 1	0.12	37,038	396237.58	4566656.79	1289.598	1.20	0.70	Uncorrected	Pro 6H	8/2/2016 0:00	08:12:57am	New	Sensor	08022016- Class 2.SSF
SU 1	0.12	37,038	396237.28	4566657.08	1289.557	1.20	0.70	Uncorrected	Pro 6H	8/2/2016 0:00	08:13:45am	New	Sensor	08022016- Class 2.SSF
SU 1	0.12	37,034	396225.01	4566661.75	1290.516	1.50	0.80	Uncorrected	Pro 6H	8/2/2016 0:00	08:01:27am	New	Sensor	08022016- Class 2.SSF
SU 1	0.12	37,026	396238.29	4566651.66	1290.198	1.20	0.70	Uncorrected	Pro 6H	8/2/2016 0:00	08:25:55am	New	Sensor	08022016- Class 2.SSF
SU 1	0.12	37,023	396233.63	4566658.64	1289.853	1.20	0.70	Uncorrected	Pro 6H	8/2/2016 0:00	08:12:46am	New	Sensor	08022016- Class 2.SSF
SU 1	0.11	37,015	396235.85	4566653.39	1290.014	1.20	0.70	Uncorrected	Pro 6H	8/2/2016 0:00	08:22:38am	New	Sensor	08022016- Class 2.SSF
SU 1	0.11	37,015	396237.02	4566653.25	1290.044	1.20	0.70	Uncorrected	Pro 6H	8/2/2016 0:00	08:22:53am	New	Sensor	08022016- Class 2.SSF
SU 1	0.11	37,015	396237.65	4566651.92	1289.989	1.20	0.70	Uncorrected	Pro 6H	8/2/2016 0:00	08:24:17am	New	Sensor	08022016- Class 2.SSF
SU 1	0.11	37,010	396222.69	4566661.32	1290.161	1.30	0.70	Uncorrected	Pro 6H	8/2/2016 0:00	08:05:42am	New	Sensor	08022016- Class 2.SSF
SU 1	0.11	37,007	396231.27	4566658.94	1289.939	1.20	0.70	Uncorrected	Pro 6H	8/2/2016 0:00	08:12:20am	New	Sensor	08022016- Class 2.SSF
SU 1	0.11	37,005	396224.2	4566660.66	1290.112	1.30	0.70	Uncorrected	Pro 6H	8/2/2016 0:00	08:06:20am	New	Sensor	08022016- Class 2.SSF
SU 1	0.11	37,002	396234.36	4566658.1	1289.306	1.30	0.70	Uncorrected	Pro 6H	8/2/2016 0:00	08:10:14am	New	Sensor	08022016- Class 2.SSF
SU 1	0.1	36,990	396234.04	4566655.45	1290.085	1.20	0.70	Uncorrected	Pro 6H	8/2/2016 0:00	08:20:22am	New	Sensor	08022016- Class 2.SSF
SU 1	0.1	36,977	396234.42	4566652.1	1290.23	1.20	0.70	Uncorrected	Pro 6H	8/2/2016 0:00	08:26:03am	New	Sensor	08022016- Class 2.SSF
SU 1	0.1	36,975	396235.08	4566656.3	1289.827	1.20	0.70	Uncorrected	Pro 6H	8/2/2016 0:00	08:18:13am	New	Sensor	08022016- Class 2.SSF
SU 1	0.1	36,972	396233.77	4566652.99	1290.207	1.20	0.70	Uncorrected	Pro 6H	8/2/2016 0:00	08:24:37am	New	Sensor	08022016- Class 2.SSF
SU 1	0.1	36,967	396233.98	4566654.54	1290.138	1.20	0.70	Uncorrected	Pro 6H	8/2/2016 0:00	08:22:33am	New	Sensor	08022016- Class 2.SSF
SU 1	0.1	36,965	396237.21	4566650.05	1290.04	1.20	0.70	Uncorrected	Pro 6H	8/2/2016 0:00	08:29:19am	New	Sensor	08022016- Class 2.SSF
SU 1	0.1	36,964	396235.13	4566653.08	1290.062	1.20	0.70	Uncorrected	Pro 6H	8/2/2016 0:00	08:23:24am	New	Sensor	08022016- Class 2.SSF
SU 1	0.1	36,961	396238.03	4566657.31	1289.704	1.20	0.70	Uncorrected	Pro 6H	8/2/2016 0:00	08:12:41am	New	Sensor	08022016- Class 2.SSF
SU 1	0.1	36,961	396237.76	4566652.19	1290.1	1.20	0.70	Uncorrected	Pro 6H	8/2/2016 0:00	08:24:53am	New	Sensor	08022016- Class 2.SSF
SU 1	0.1	36,961	396234.77	4566650.85	1290.195	1.20	0.70	Uncorrected	Pro 6H	8/2/2016 0:00	08:28:21am	New	Sensor	08022016- Class 2.SSF
SU 1	0.09	36,958	396225.93	4566660.54	1290.097	1.30	0.70	Uncorrected	Pro 6H	8/2/2016 0:00	08:06:18am	New	Sensor	08022016- Class 2.SSF
SU 1	0.09	36,958	396225.33	4566660.34	1289.958	1.30	0.70	Uncorrected	Pro 6H	8/2/2016 0:00	08:07:01am	New	Sensor	08022016- Class 2.SSF
SU 1	0.09	36,956	396237.57	4566650.52	1290.154	1.20	0.70	Uncorrected	Pro 6H	8/2/2016 0:00	08:27:38am	New	Sensor	08022016- Class 2.SSF
SU 1	0.09	36,950	396224.71	4566659.67	1289.915	1.30	0.70	Uncorrected	Pro 6H	8/2/2016 0:00	08:06:48am	New	Sensor	08022016- Class 2.SSF

SU	Z-Score	CPM	Easting	Northing	MSL	PDOP	HDOP	CorrType	RcvrType	GPS_Date	GPS_Time	Update	FeatName	Datafile
SU 1	0.09	36,948	396236.48	4566655.25	1290.031	1.20	0.70	Uncorrected	Pro 6H	8/2/2016 0:00	08:17:27am	New	Sensor	08022016- Class 2.SSF
SU 1	0.09	36,946	396232.65	4566658.39	1290.195	1.20	0.70	Uncorrected	Pro 6H	8/2/2016 0:00	08:15:53am	New	Sensor	08022016- Class 2.SSF
SU 1	0.09	36,943	396233.73	4566654.81	1290.186	1.20	0.70	Uncorrected	Pro 6H	8/2/2016 0:00	08:21:38am	New	Sensor	08022016- Class 2.SSF
SU 1	0.09	36,943	396235.32	4566651.39	1290.047	1.20	0.70	Uncorrected	Pro 6H	8/2/2016 0:00	08:26:51am	New	Sensor	08022016- Class 2.SSF
SU 1	0.09	36,939	396223.22	4566662.59	1290.537	1.50	0.80	Uncorrected	Pro 6H	8/2/2016 0:00	08:02:14am	New	Sensor	08022016- Class 2.SSF
SU 1	0.09	36,937	396233.54	4566656	1290.035	1.20	0.70	Uncorrected	Pro 6H	8/2/2016 0:00	08:18:44am	New	Sensor	08022016- Class 2.SSF
SU 1	0.09	36,933	396232.15	4566658.84	1289.528	1.30	0.70	Uncorrected	Pro 6H	8/2/2016 0:00	08:08:37am	New	Sensor	08022016- Class 2.SSF
SU 1	0.09	36,933	396233.3	4566653.86	1290.232	1.20	0.70	Uncorrected	Pro 6H	8/2/2016 0:00	08:24:34am	New	Sensor	08022016- Class 2.SSF
SU 1	0.09	36,931	396235.64	4566657.58	1289.686	1.20	0.70	Uncorrected	Pro 6H	8/2/2016 0:00	08:12:25am	New	Sensor	08022016- Class 2.SSF
SU 1	0.09	36,930	396233.11	4566658.8	1289.797	1.20	0.70	Uncorrected	Pro 6H	8/2/2016 0:00	08:13:19am	New	Sensor	08022016- Class 2.SSF
SU 1	0.08	36,922	396237.01	4566649.83	1290.112	1.20	0.70	Uncorrected	Pro 6H	8/2/2016 0:00	08:29:08am	New	Sensor	08022016- Class 2.SSF
SU 1	0.08	36,918	396237.31	4566651.18	1289.957	1.20	0.70	Uncorrected	Pro 6H	8/2/2016 0:00	08:26:30am	New	Sensor	08022016- Class 2.SSF
SU 1	0.08	36,911	396236.14	4566654.23	1290.074	1.20	0.70	Uncorrected	Pro 6H	8/2/2016 0:00	08:21:11am	New	Sensor	08022016- Class 2.SSF
SU 1	0.08	36,910	396229.74	4566659.52	1289.702	1.30	0.70	Uncorrected	Pro 6H	8/2/2016 0:00	08:07:22am	New	Sensor	08022016- Class 2.SSF
SU 1	0.08	36,899	396234.86	4566658.28	1289.391	1.30	0.70	Uncorrected	Pro 6H	8/2/2016 0:00	08:08:40am	New	Sensor	08022016- Class 2.SSF
SU 1	0.07	36,894	396238.57	4566650.51	1290.078	1.20	0.70	Uncorrected	Pro 6H	8/2/2016 0:00	08:28:14am	New	Sensor	08022016- Class 2.SSF
SU 1	0.07	36,892	396235.49	4566651.17	1290.16	1.20	0.70	Uncorrected	Pro 6H	8/2/2016 0:00	08:27:14am	New	Sensor	08022016- Class 2.SSF
SU 1	0.07	36,883	396231.39	4566658.11	1290.314	1.20	0.70	Uncorrected	Pro 6H	8/2/2016 0:00	08:15:24am	New	Sensor	08022016- Class 2.SSF
SU 1	0.07	36,873	396234.65	4566657.99	1289.413	1.30	0.70	Uncorrected	Pro 6H	8/2/2016 0:00	08:11:18am	New	Sensor	08022016- Class 2.SSF
SU 1	0.06	36,864	396237.25	4566651.4	1290.102	1.20	0.70	Uncorrected	Pro 6H	8/2/2016 0:00	08:26:06am	New	Sensor	08022016- Class 2.SSF
SU 1	0.06	36,854	396235.76	4566654.78	1290.018	1.20	0.70	Uncorrected	Pro 6H	8/2/2016 0:00	08:19:38am	New	Sensor	08022016- Class 2.SSF
SU 1	0.06	36,852	396227.26	4566660.59	1290.045	1.30	0.70	Uncorrected	Pro 6H	8/2/2016 0:00	08:05:48am	New	Sensor	08022016- Class 2.SSF
SU 1	0.06	36,851	396231.06	4566659.19	1289.588	1.30	0.70	Uncorrected	Pro 6H	8/2/2016 0:00	08:08:36am	New	Sensor	08022016- Class 2.SSF
SU 1	0.06	36,845	396223.16	4566662.43	1291.167	1.50	0.80	Uncorrected	Pro 6H	8/2/2016 0:00	07:57:16am	New	Sensor	08022016- Class 2.SSF
SU 1	0.06	36,844	396237.19	4566650.1	1289.977	1.20	0.70	Uncorrected	Pro 6H	8/2/2016 0:00	08:28:46am	New	Sensor	08022016- Class 2.SSF
SU 1	0.06	36,843	396235.3	4566653.87	1290.025	1.20	0.70	Uncorrected	Pro 6H	8/2/2016 0:00	08:21:18am	New	Sensor	08022016- Class 2.SSF
SU 1	0.05	36,827	396223.92	4566661.71	1290.234	1.30	0.70	Uncorrected	Pro 6H	8/2/2016 0:00	08:05:40am	New	Sensor	08022016- Class 2.SSF
SU 1	0.05	36,826	396234.52	4566652.92	1290.258	1.20	0.70	Uncorrected	Pro 6H	8/2/2016 0:00	08:25:59am	New	Sensor	08022016- Class 2.SSF
SU 1	0.05	36,824	396238.22	4566651.81	1289.989	1.20	0.70	Uncorrected	Pro 6H	8/2/2016 0:00	08:24:18am	New	Sensor	08022016- Class 2.SSF
SU 1	0.05	36,817	396237.65	4566651.33	1290.055	1.20	0.70	Uncorrected	Pro 6H	8/2/2016 0:00	08:26:43am	New	Sensor	08022016- Class 2.SSF
SU 1	0.05	36,808	396233.14	4566655.73	1290.122	1.20	0.70	Uncorrected	Pro 6H	8/2/2016 0:00	08:19:35am	New	Sensor	08022016- Class 2.SSF
SU 1	0.05	36,808	396233.22	4566654.12	1290.245	1.20	0.70	Uncorrected	Pro 6H	8/2/2016 0:00	08:22:58am	New	Sensor	08022016- Class 2.SSF
SU 1	0.05	36,807	396233.6	4566651.86	1290.164	1.20	0.70	Uncorrected	Pro 6H	8/2/2016 0:00	08:26:49am	New	Sensor	08022016- Class 2.SSF
SU 1	0.04	36,797	396224.94	4566661.5	1290.507	1.50	0.80	Uncorrected	Pro 6H	8/2/2016 0:00	08:02:22am	New	Sensor	08022016- Class 2.SSF
SU 1	0.04	36,796	396237.35	4566651.99	1290.229	1.20	0.70	Uncorrected	Pro 6H	8/2/2016 0:00	08:25:56am	New	Sensor	08022016- Class 2.SSF
SU 1	0.04	36,789	396222.5	4566661.98	1290.291	1.30	0.70	Uncorrected	Pro 6H	8/2/2016 0:00	08:04:48am	New	Sensor	08022016- Class 2.SSF
SU 1	0.04	36,788	396233.29	4566653.74	1290.156	1.20	0.70	Uncorrected	Pro 6H	8/2/2016 0:00	08:23:22am	New	Sensor	08022016- Class 2.SSF
SU 1	0.04	36,788	396235.55	4566653.47	1290.118	1.20	0.70	Uncorrected	Pro 6H	8/2/2016 0:00	08:24:07am	New	Sensor	08022016- Class 2.SSF
SU 1	0.04	36,787	396236.03	4566652.5	1290.042	1.20	0.70	Uncorrected	Pro 6H	8/2/2016 0:00	08:24:14am	New	Sensor	08022016- Class 2.SSF
SU 1	0.04	36,782	396232.56	4566659.13	1289.522	1.30	0.70	Uncorrected	Pro 6H	8/2/2016 0:00	08:11:41am	New	Sensor	08022016- Class 2.SSF
SU 1	0.04	36,781	396229.92	4566659.68	1289.619	1.30	0.70	Uncorrected	Pro 6H	8/2/2016 0:00	08:10:40am	New	Sensor	08022016- Class 2.SSF
SU 1	0.03	36,769	396236.41	4566657.8	1289.151	1.30	0.70	Uncorrected	Pro 6H	8/2/2016 0:00	08:09:12am	New	Sensor	08022016- Class 2.SSF
SU 1	0.03	36,766	396224.83	4566660.29	1290.176	1.30	0.70	Uncorrected	Pro 6H	8/2/2016 0:00	08:06:07am	New	Sensor	08022016- Class 2.SSF
SU 1	0.03	36,763	396237.43	4566650.46	1290.176	1.20	0.70	Uncorrected	Pro 6H	8/2/2016 0:00	08:28:36am	New	Sensor	08022016- Class 2.SSF
SU 1	0.03	36,760	396233.89	4566652.65	1290.318	1.20	0.70	Uncorrected	Pro 6H	8/2/2016 0:00	08:27:10am	New	Sensor	08022016- Class 2.SSF
SU 1	0.03	36,753	396235.15	4566653.84	1290.063	1.20	0.70	Uncorrected	Pro 6H	8/2/2016 0:00	08:23:42am	New	Sensor	08022016- Class 2.SSF
SU 1	0.03	36,752	396232.83	4566654.15	1290.182	1.20	0.70	Uncorrected	Pro 6H	8/2/2016 0:00	08:23:21am	New	Sensor	08022016- Class 2.SSF
SU 1	0.03	36,750	396235.5	4566650.68	1290.039	1.20	0.70	Uncorrected	Pro 6H	8/2/2016 0:00	08:29:21am	New	Sensor	08022016- Class 2.SSF
SU 1	0.03	36,748	396233.2	4566652.68	1290.377	1.20	0.70	Uncorrected	Pro 6H	8/2/2016 0:00	08:25:36am	New	Sensor	08022016- Class 2.SSF
SU 1	0.03	36,747	396234.83	4566658.99	1289.314	1.30	0.70	Uncorrected	Pro 6H	8/2/2016 0:00	08:08:06am	New	Sensor	08022016- Class 2.SSF
SU 1	0.03	36,743	396223.52	4566662.07	1291.184	1.50	0.80	Uncorrected	Pro 6H	8/2/2016 0:00	07:58:57am	New	Sensor	08022016- Class 2.SSF
SU 1	0.02	36,739	396222.61	4566662.76	1291.206	1.50	0.80	Uncorrected	Pro 6H	8/2/2016 0:00	07:57:15am	New	Sensor	08022016- Class 2.SSF

SU	Z-Score	CPM	Easting	Northing	MSL	PDOP	HDOP	CorrType	RcvrType	GPS_Date	GPS_Time	Update	FeatName	Datafile
SU 1	0.02	36,738	396225.78	4566661.04	1290.211	1.30	0.70	Uncorrected	Pro 6H	8/2/2016 0:00	08:04:54am	New	Sensor	08022016- Class 2.SSF
SU 1	0.02	36,733	396233.37	4566652.83	1290.152	1.20	0.70	Uncorrected	Pro 6H	8/2/2016 0:00	08:26:24am	New	Sensor	08022016- Class 2.SSF
SU 1	0.02	36,713	396232.98	4566658.75	1289.513	1.30	0.70	Uncorrected	Pro 6H	8/2/2016 0:00	08:08:38am	New	Sensor	08022016- Class 2.SSF
SU 1	0.02	36,711	396233.4	4566652.44	1290.177	1.20	0.70	Uncorrected	Pro 6H	8/2/2016 0:00	08:26:48am	New	Sensor	08022016- Class 2.SSF
SU 1	0.01	36,705	396222.55	4566663.06	1291.187	1.50	0.80	Uncorrected	Pro 6H	8/2/2016 0:00	07:56:20am	New	Sensor	08022016- Class 2.SSF
SU 1	0.01	36,704	396238.15	4566653.47	1290.047	1.20	0.70	Uncorrected	Pro 6H	8/2/2016 0:00	08:21:33am	New	Sensor	08022016- Class 2.SSF
SU 1	0.01	36,696	396238.31	4566651.13	1290.084	1.20	0.70	Uncorrected	Pro 6H	8/2/2016 0:00	08:26:07am	New	Sensor	08022016- Class 2.SSF
SU 1	0.01	36,687	396237.87	4566652.56	1290.046	1.20	0.70	Uncorrected	Pro 6H	8/2/2016 0:00	08:23:03am	New	Sensor	08022016- Class 2.SSF
SU 1	0.01	36,683	396225.46	4566660.5	1290.127	1.30	0.70	Uncorrected	Pro 6H	8/2/2016 0:00	08:05:46am	New	Sensor	08022016- Class 2.SSF
SU 1	0.01	36,681	396233.57	4566657.17	1290.259	1.20	0.70	Uncorrected	Pro 6H	8/2/2016 0:00	08:15:27am	New	Sensor	08022016- Class 2.SSF
SU 1	0	36,677	396223.36	4566662.49	1290.514	1.50	0.80	Uncorrected	Pro 6H	8/2/2016 0:00	08:01:22am	New	Sensor	08022016- Class 2.SSF
SU 1	0	36,676	396233.73	4566654.18	1290.156	1.20	0.70	Uncorrected	Pro 6H	8/2/2016 0:00	08:21:41am	New	Sensor	08022016- Class 2.SSF
SU 1	0	36,674	396236.35	4566656.61	1290.046	1.20	0.70	Uncorrected	Pro 6H	8/2/2016 0:00	08:16:17am	New	Sensor	08022016- Class 2.SSF
SU 1	0	36,674	396236.9	4566655.62	1290.094	1.20	0.70	Uncorrected	Pro 6H	8/2/2016 0:00	08:17:16am	New	Sensor	08022016- Class 2.SSF
SU 1	0	36,670	396224.05	4566661.72	1290.224	1.30	0.70	Uncorrected	Pro 6H	8/2/2016 0:00	08:05:38am	New	Sensor	08022016- Class 2.SSF
SU 1	0	36,670	396237.94	4566653.57	1290.044	1.20	0.70	Uncorrected	Pro 6H	8/2/2016 0:00	08:21:09am	New	Sensor	08022016- Class 2.SSF
SU 1	0	36,670	396237.85	4566653.08	1290.035	1.20	0.70	Uncorrected	Pro 6H	8/2/2016 0:00	08:23:15am	New	Sensor	08022016- Class 2.SSF
SU 1	0	36,661	396226.11	4566660.94	1290.233	1.30	0.70	Uncorrected	Pro 6H	8/2/2016 0:00	08:04:56am	New	Sensor	08022016- Class 2.SSF
SU 1	0	36,658	396225.19	4566661.82	1290.383	1.30	0.70	Uncorrected	Pro 6H	8/2/2016 0:00	08:03:56am	New	Sensor	08022016- Class 2.SSF
SU 1	0	36,658	396234.88	4566655.09	1290.033	1.20	0.70	Uncorrected	Pro 6H	8/2/2016 0:00	08:19:37am	New	Sensor	08022016- Class 2.SSF
SU 1	-0.01	36,648	396235.56	4566657	1290.086	1.20	0.70	Uncorrected	Pro 6H	8/2/2016 0:00	08:16:18am	New	Sensor	08022016- Class 2.SSF
SU 1	-0.01	36,638	396223.77	4566659.59	1289.932	1.30	0.70	Uncorrected	Pro 6H	8/2/2016 0:00	08:07:08am	New	Sensor	08022016- Class 2.SSF
SU 1	-0.01	36,633	396237.69	4566655.65	1290.247	1.20	0.70	Uncorrected	Pro 6H	8/2/2016 0:00	08:16:46am	New	Sensor	08022016- Class 2.SSF
SU 1	-0.01	36,632	396237.9	4566654.5	1289.849	1.20	0.70	Uncorrected	Pro 6H	8/2/2016 0:00	08:18:23am	New	Sensor	08022016- Class 2.SSF
SU 1	-0.01	36,630	396237.01	4566657.78	1289.365	1.30	0.70	Uncorrected	Pro 6H	8/2/2016 0:00	08:11:36am	New	Sensor	08022016- Class 2.SSF
SU 1	-0.01	36,630	396237.09	4566657.56	1289.748	1.20	0.70	Uncorrected	Pro 6H	8/2/2016 0:00	08:12:42am	New	Sensor	08022016- Class 2.SSF
SU 1	-0.01	36,629	396233.91	4566658.35	1290.27	1.20	0.70	Uncorrected	Pro 6H	8/2/2016 0:00	08:14:50am	New	Sensor	08022016- Class 2.SSF
SU 1	-0.01	36,629	396238.63	4566651.07	1290.052	1.20	0.70	Uncorrected	Pro 6H	8/2/2016 0:00	08:26:42am	New	Sensor	08022016- Class 2.SSF
SU 1	-0.02	36,603	396227.93	4566660.55	1289.995	1.30	0.70	Uncorrected	Pro 6H	8/2/2016 0:00	08:05:48am	New	Sensor	08022016- Class 2.SSF
SU 1	-0.02	36,587	396237.2	4566652.14	1290.187	1.20	0.70	Uncorrected	Pro 6H	8/2/2016 0:00	08:25:30am	New	Sensor	08022016- Class 2.SSF
SU 1	-0.03	36,578	396236.3	4566651.62	1290.144	1.20	0.70	Uncorrected	Pro 6H	8/2/2016 0:00	08:26:05am	New	Sensor	08022016- Class 2.SSF
SU 1	-0.03	36,577	396233.82	4566658.74	1289.793	1.20	0.70	Uncorrected	Pro 6H	8/2/2016 0:00	08:12:12am	New	Sensor	08022016- Class 2.SSF
SU 1	-0.03	36,574	396223.31	4566660.18	1290.142	1.30	0.70	Uncorrected	Pro 6H	8/2/2016 0:00	08:06:25am	New	Sensor	08022016- Class 2.SSF
SU 1	-0.03	36,570	396236.11	4566650	1290.107	1.20	0.70	Uncorrected	Pro 6H	8/2/2016 0:00	08:29:07am	New	Sensor	08022016- Class 2.SSF
SU 1	-0.03	36,562	396235.6	4566651.54	1290.213	1.20	0.70	Uncorrected	Pro 6H	8/2/2016 0:00	08:27:31am	New	Sensor	08022016- Class 2.SSF
SU 1	-0.03	36,560	396235.99	4566656.59	1290.22	1.20	0.70	Uncorrected	Pro 6H	8/2/2016 0:00	08:14:59am	New	Sensor	08022016- Class 2.SSF
SU 1	-0.04	36,554	396223.95	4566662.24	1291.193	1.50	0.80	Uncorrected	Pro 6H	8/2/2016 0:00	07:58:07am	New	Sensor	08022016- Class 2.SSF
SU 1	-0.04	36,554	396229.96	4566659.48	1289.855	1.30	0.70	Uncorrected	Pro 6H	8/2/2016 0:00	08:07:19am	New	Sensor	08022016- Class 2.SSF
SU 1	-0.04	36,551	396232.88	4566656.08	1290.133	1.20	0.70	Uncorrected	Pro 6H	8/2/2016 0:00	08:19:59am	New	Sensor	08022016- Class 2.SSF
SU 1	-0.04	36,551	396233.39	4566652.51	1290.361	1.20	0.70	Uncorrected	Pro 6H	8/2/2016 0:00	08:26:02am	New	Sensor	08022016- Class 2.SSF
SU 1	-0.04	36,543	396232.97	4566652.6	1290.157	1.20	0.70	Uncorrected	Pro 6H	8/2/2016 0:00	08:26:25am	New	Sensor	08022016- Class 2.SSF
SU 1	-0.04	36,543	396235.18	4566649.93	1290.005	1.20	0.70	Uncorrected	Pro 6H	8/2/2016 0:00	08:29:25am	New	Sensor	08022016- Class 2.SSF
SU 1	-0.04	36,542	396229.68	4566659.98	1289.773	1.30	0.70	Uncorrected	Pro 6H	8/2/2016 0:00	08:08:34am	New	Sensor	08022016- Class 2.SSF
SU 1	-0.04	36,536	396230.21	4566659.25	1289.726	1.30	0.70	Uncorrected	Pro 6H	8/2/2016 0:00	08:11:13am	New	Sensor	08022016- Class 2.SSF
SU 1	-0.04	36,534	396225.99	4566659.94	1290.083	1.30	0.70	Uncorrected	Pro 6H	8/2/2016 0:00	08:06:28am	New	Sensor	08022016- Class 2.SSF
SU 1	-0.04	36,534	396234.02	4566658.47	1290.41	1.20	0.70	Uncorrected	Pro 6H	8/2/2016 0:00	08:14:19am	New	Sensor	08022016- Class 2.SSF
SU 1	-0.04	36,527	396224.75	4566661.62	1290.267	1.30	0.70	Uncorrected	Pro 6H	8/2/2016 0:00	08:05:36am	New	Sensor	08022016- Class 2.SSF
SU 1	-0.04	36,527	396222.59	4566660.91	1290.012	1.30	0.70	Uncorrected	Pro 6H	8/2/2016 0:00	08:06:22am	New	Sensor	08022016- Class 2.SSF
SU 1	-0.05	36,521	396224.08	4566661.74	1290.218	1.30	0.70	Uncorrected	Pro 6H	8/2/2016 0:00	08:05:38am	New	Sensor	08022016- Class 2.SSF
SU 1	-0.05	36,509	396234.32	4566658.65	1289.503	1.30	0.70	Uncorrected	Pro 6H	8/2/2016 0:00	08:11:06am	New	Sensor	08022016- Class 2.SSF
SU 1	-0.05	36,499	396236.4	4566657.36	1289.639	1.20	0.70	Uncorrected	Pro 6H	8/2/2016 0:00	08:13:46am	New	Sensor	08022016- Class 2.SSF
SU 1	-0.05	36,493	396226.58	4566659.89	1289.947	1.30	0.70	Uncorrected	Pro 6H	8/2/2016 0:00	08:07:12am	New	Sensor	08022016- Class 2.SSF

SU	Z-Score	CPM	Easting	Northing	MSL	PDOP	HDOP	CorrType	RcvrType	GPS_Date	GPS_Time	Update	FeatName	Datafile
SU 1	-0.06	36,492	396224.53	4566661.45	1290.43	1.30	0.70	Uncorrected	Pro 6H	8/2/2016 0:00	08:03:11am	New	Sensor	08022016- Class 2.SSF
SU 1	-0.06	36,479	396224.52	4566660.58	1290.021	1.30	0.70	Uncorrected	Pro 6H	8/2/2016 0:00	08:06:00am	New	Sensor	08022016- Class 2.SSF
SU 1	-0.06	36,478	396234	4566658.6	1289.443	1.30	0.70	Uncorrected	Pro 6H	8/2/2016 0:00	08:08:39am	New	Sensor	08022016- Class 2.SSF
SU 1	-0.06	36,470	396234	4566659.08	1289.337	1.30	0.70	Uncorrected	Pro 6H	8/2/2016 0:00	08:08:05am	New	Sensor	08022016- Class 2.SSF
SU 1	-0.06	36,467	396233.34	4566658.18	1289.343	1.30	0.70	Uncorrected	Pro 6H	8/2/2016 0:00	08:10:44am	New	Sensor	08022016- Class 2.SSF
SU 1	-0.06	36,463	396229.89	4566659.47	1289.826	1.30	0.70	Uncorrected	Pro 6H	8/2/2016 0:00	08:07:17am	New	Sensor	08022016- Class 2.SSF
SU 1	-0.06	36,463	396233.22	4566658.83	1290.423	1.20	0.70	Uncorrected	Pro 6H	8/2/2016 0:00	08:14:20am	New	Sensor	08022016- Class 2.SSF
SU 1	-0.06	36,462	396234.07	4566657.07	1290.226	1.20	0.70	Uncorrected	Pro 6H	8/2/2016 0:00	08:15:29am	New	Sensor	08022016- Class 2.SSF
SU 1	-0.07	36,456	396234.9	4566658.14	1290.346	1.20	0.70	Uncorrected	Pro 6H	8/2/2016 0:00	08:14:18am	New	Sensor	08022016- Class 2.SSF
SU 1	-0.07	36,435	396232.82	4566658.24	1289.806	1.20	0.70	Uncorrected	Pro 6H	8/2/2016 0:00	08:12:52am	New	Sensor	08022016- Class 2.SSF
SU 1	-0.08	36,419	396225.12	4566660.58	1290.155	1.30	0.70	Uncorrected	Pro 6H	8/2/2016 0:00	08:06:19am	New	Sensor	08022016- Class 2.SSF
SU 1	-0.08	36,419	396237.57	4566653.3	1290.001	1.20	0.70	Uncorrected	Pro 6H	8/2/2016 0:00	08:22:29am	New	Sensor	08022016- Class 2.SSF
SU 1	-0.08	36,419	396237.32	4566650.97	1290.076	1.20	0.70	Uncorrected	Pro 6H	8/2/2016 0:00	08:26:53am	New	Sensor	08022016- Class 2.SSF
SU 1	-0.08	36,415	396236.23	4566657.65	1289.206	1.30	0.70	Uncorrected	Pro 6H	8/2/2016 0:00	08:10:16am	New	Sensor	08022016- Class 2.SSF
SU 1	-0.08	36,414	396230.67	4566659.7	1289.648	1.30	0.70	Uncorrected	Pro 6H	8/2/2016 0:00	08:11:11am	New	Sensor	08022016- Class 2.SSF
SU 1	-0.08	36,411	396233.43	4566655.94	1290.136	1.20	0.70	Uncorrected	Pro 6H	8/2/2016 0:00	08:19:11am	New	Sensor	08022016- Class 2.SSF
SU 1	-0.08	36,404	396233.2	4566652.92	1290.405	1.20	0.70	Uncorrected	Pro 6H	8/2/2016 0:00	08:26:01am	New	Sensor	08022016- Class 2.SSF
SU 1	-0.09	36,398	396237.97	4566653.93	1289.985	1.20	0.70	Uncorrected	Pro 6H	8/2/2016 0:00	08:19:16am	New	Sensor	08022016- Class 2.SSF
SU 1	-0.09	36,393	396237.86	4566652.67	1290.016	1.20	0.70	Uncorrected	Pro 6H	8/2/2016 0:00	08:22:40am	New	Sensor	08022016- Class 2.SSF
SU 1	-0.09	36,375	396237.43	4566657.33	1289.574	1.20	0.70	Uncorrected	Pro 6H	8/2/2016 0:00	08:11:53am	New	Sensor	08022016- Class 2.SSF
SU 1	-0.09	36,369	396231.68	4566658.83	1290.365	1.20	0.70	Uncorrected	Pro 6H	8/2/2016 0:00	08:14:53am	New	Sensor	08022016- Class 2.SSF
SU 1	-0.1	36,366	396228.22	4566659.67	1289.751	1.30	0.70	Uncorrected	Pro 6H	8/2/2016 0:00	08:06:52am	New	Sensor	08022016- Class 2.SSF
SU 1	-0.1	36,360	396223.1	4566662.35	1291.059	1.50	0.80	Uncorrected	Pro 6H	8/2/2016 0:00	07:59:44am	New	Sensor	08022016- Class 2.SSF
SU 1	-0.1	36,346	396236.64	4566650.81	1290.123	1.20	0.70	Uncorrected	Pro 6H	8/2/2016 0:00	08:27:37am	New	Sensor	08022016- Class 2.SSF
SU 1	-0.1	36,339	396224.87	4566659.71	1289.929	1.30	0.70	Uncorrected	Pro 6H	8/2/2016 0:00	08:07:09am	New	Sensor	08022016- Class 2.SSF
SU 1	-0.11	36,337	396234.98	4566650.56	1290.076	1.20	0.70	Uncorrected	Pro 6H	8/2/2016 0:00	08:28:42am	New	Sensor	08022016- Class 2.SSF
SU 1	-0.11	36,319	396233.06	4566658.49	1289.714	1.20	0.70	Uncorrected	Pro 6H	8/2/2016 0:00	08:13:50am	New	Sensor	08022016- Class 2.SSF
SU 1	-0.11	36,317	396233.38	4566655.52	1290.079	1.20	0.70	Uncorrected	Pro 6H	8/2/2016 0:00	08:20:00am	New	Sensor	08022016- Class 2.SSF
SU 1	-0.11	36,316	396234.77	4566657.82	1289.673	1.20	0.70	Uncorrected	Pro 6H	8/2/2016 0:00	08:13:48am	New	Sensor	08022016- Class 2.SSF
SU 1	-0.11	36,314	396238.18	4566650.81	1290.071	1.20	0.70	Uncorrected	Pro 6H	8/2/2016 0:00	08:26:54am	New	Sensor	08022016- Class 2.SSF
SU 1	-0.11	36,312	396237.65	4566652.24	1290.055	1.20	0.70	Uncorrected	Pro 6H	8/2/2016 0:00	08:24:29am	New	Sensor	08022016- Class 2.SSF
SU 1	-0.11	36,311	396238.38	4566652.89	1289.95	1.20	0.70	Uncorrected	Pro 6H	8/2/2016 0:00	08:21:21am	New	Sensor	08022016- Class 2.SSF
SU 1	-0.12	36,302	396235.21	4566658.18	1289.775	1.20	0.70	Uncorrected	Pro 6H	8/2/2016 0:00	08:12:44am	New	Sensor	08022016- Class 2.SSF
SU 1	-0.12	36,287	396227.65	4566660.16	1290.045	1.30	0.70	Uncorrected	Pro 6H	8/2/2016 0:00	08:06:10am	New	Sensor	08022016- Class 2.SSF
SU 1	-0.12	36,286	396229.83	4566660.02	1289.892	1.30	0.70	Uncorrected	Pro 6H	8/2/2016 0:00	08:07:28am	New	Sensor	08022016- Class 2.SSF
SU 1	-0.12	36,285	396222.97	4566662.31	1290.476	1.30	0.70	Uncorrected	Pro 6H	8/2/2016 0:00	08:03:06am	New	Sensor	08022016- Class 2.SSF
SU 1	-0.13	36,271	396237.39	4566650.06	1289.967	1.20	0.70	Uncorrected	Pro 6H	8/2/2016 0:00	08:28:47am	New	Sensor	08022016- Class 2.SSF
SU 1	-0.13	36,270	396233.12	4566654.28	1290.148	1.20	0.70	Uncorrected	Pro 6H	8/2/2016 0:00	08:22:35am	New	Sensor	08022016- Class 2.SSF
SU 1	-0.13	36,266	396222.51	4566662.58	1291.222	1.50	0.80	Uncorrected	Pro 6H	8/2/2016 0:00	07:56:21am	New	Sensor	08022016- Class 2.SSF
SU 1	-0.13	36,266	396236.89	4566652.07	1289.993	1.20	0.70	Uncorrected	Pro 6H	8/2/2016 0:00	08:25:08am	New	Sensor	08022016- Class 2.SSF
SU 1	-0.13	36,263	396224.19	4566660.14	1290.106	1.30	0.70	Uncorrected	Pro 6H	8/2/2016 0:00	08:06:26am	New	Sensor	08022016- Class 2.SSF
SU 1	-0.13	36,258	396237.19	4566650.04	1290.013	1.20	0.70	Uncorrected	Pro 6H	8/2/2016 0:00	08:28:45am	New	Sensor	08022016- Class 2.SSF
SU 1	-0.13	36,255	396227.91	4566659.69	1289.83	1.30	0.70	Uncorrected	Pro 6H	8/2/2016 0:00	08:07:13am	New	Sensor	08022016- Class 2.SSF
SU 1	-0.13	36,247	396234.4	4566650.43	1290.099	1.20	0.70	Uncorrected	Pro 6H	8/2/2016 0:00	08:29:05am	New	Sensor	08022016- Class 2.SSF
SU 1	-0.14	36,243	396228.77	4566659.57	1289.751	1.30	0.70	Uncorrected	Pro 6H	8/2/2016 0:00	08:07:14am	New	Sensor	08022016- Class 2.SSF
SU 1	-0.14	36,242	396237.45	4566657.13	1289.31	1.30	0.70	Uncorrected	Pro 6H	8/2/2016 0:00	08:11:21am	New	Sensor	08022016- Class 2.SSF
SU 1	-0.14	36,231	396235.4	4566657.2	1290.229	1.20	0.70	Uncorrected	Pro 6H	8/2/2016 0:00	08:15:18am	New	Sensor	08022016- Class 2.SSF
SU 1	-0.14	36,223	396238.06	4566652.78	1290.053	1.20	0.70	Uncorrected	Pro 6H	8/2/2016 0:00	08:22:52am	New	Sensor	08022016- Class 2.SSF
SU 1	-0.14	36,221	396222.91	4566663.03	1291.275	1.50	0.80	Uncorrected	Pro 6H	8/2/2016 0:00	07:58:05am	New	Sensor	08022016- Class 2.SSF
SU 1	-0.14	36,216	396231.6	4566659.41	1289.571	1.30	0.70	Uncorrected	Pro 6H	8/2/2016 0:00	08:11:10am	New	Sensor	08022016- Class 2.SSF
SU 1	-0.15	36,213	396223.54	4566662.13	1290.372	1.30	0.70	Uncorrected	Pro 6H	8/2/2016 0:00	08:03:58am	New	Sensor	08022016- Class 2.SSF
SU 1	-0.15	36,213	396229.89	4566659.62	1289.683	1.30	0.70	Uncorrected	Pro 6H	8/2/2016 0:00	08:10:09am	New	Sensor	08022016- Class 2.SSF

SU	Z-Score	CPM	Easting	Northing	MSL	PDOP	HDOP	CorrType	RcvrType	GPS_Date	GPS_Time	Update	FeatName	Datafile
SU 1	-0.15	36,209	396223.97	4566661.35	1290.302	1.30	0.70	Uncorrected	Pro 6H	8/2/2016 0:00	08:04:51am	New	Sensor	08022016- Class 2.SSF
SU 1	-0.15	36,206	396233.93	4566652.52	1290.147	1.20	0.70	Uncorrected	Pro 6H	8/2/2016 0:00	08:26:47am	New	Sensor	08022016- Class 2.SSF
SU 1	-0.15	36,198	396237.31	4566650.73	1290.171	1.20	0.70	Uncorrected	Pro 6H	8/2/2016 0:00	08:28:16am	New	Sensor	08022016- Class 2.SSF
SU 1	-0.15	36,187	396234.6	4566658.14	1289.178	1.30	0.70	Uncorrected	Pro 6H	8/2/2016 0:00	08:09:10am	New	Sensor	08022016- Class 2.SSF
SU 1	-0.16	36,173	396236.89	4566653.19	1290.034	1.20	0.70	Uncorrected	Pro 6H	8/2/2016 0:00	08:23:40am	New	Sensor	08022016- Class 2.SSF
SU 1	-0.16	36,171	396234.22	4566652.62	1290.085	1.20	0.70	Uncorrected	Pro 6H	8/2/2016 0:00	08:26:23am	New	Sensor	08022016- Class 2.SSF
SU 1	-0.16	36,164	396223.13	4566662	1290.576	1.50	0.80	Uncorrected	Pro 6H	8/2/2016 0:00	08:00:33am	New	Sensor	08022016- Class 2.SSF
SU 1	-0.16	36,156	396234.89	4566658.12	1289.767	1.20	0.70	Uncorrected	Pro 6H	8/2/2016 0:00	08:13:15am	New	Sensor	08022016- Class 2.SSF
SU 1	-0.16	36,154	396235.28	4566651.87	1290.169	1.20	0.70	Uncorrected	Pro 6H	8/2/2016 0:00	08:26:04am	New	Sensor	08022016- Class 2.SSF
SU 1	-0.17	36,146	396232.51	4566659.11	1289.554	1.30	0.70	Uncorrected	Pro 6H	8/2/2016 0:00	08:11:09am	New	Sensor	08022016- Class 2.SSF
SU 1	-0.17	36,139	396234.05	4566658.03	1289.78	1.20	0.70	Uncorrected	Pro 6H	8/2/2016 0:00	08:12:23am	New	Sensor	08022016- Class 2.SSF
SU 1	-0.17	36,136	396222.83	4566660.37	1289.977	1.30	0.70	Uncorrected	Pro 6H	8/2/2016 0:00	08:07:04am	New	Sensor	08022016- Class 2.SSF
SU 1	-0.17	36,125	396230.15	4566659.68	1289.836	1.20	0.70	Uncorrected	Pro 6H	8/2/2016 0:00	08:11:45am	New	Sensor	08022016- Class 2.SSF
SU 1	-0.17	36,125	396238.74	4566651.91	1290.055	1.20	0.70	Uncorrected	Pro 6H	8/2/2016 0:00	08:24:52am	New	Sensor	08022016- Class 2.SSF
SU 1	-0.18	36,118	396237.4	4566657.11	1289.61	1.20	0.70	Uncorrected	Pro 6H	8/2/2016 0:00	08:12:27am	New	Sensor	08022016- Class 2.SSF
SU 1	-0.18	36,115	396238.71	4566649.81	1290.08	1.20	0.70	Uncorrected	Pro 6H	8/2/2016 0:00	08:28:25am	New	Sensor	08022016- Class 2.SSF
SU 1	-0.18	36,097	396235.68	4566657.03	1290.11	1.20	0.70	Uncorrected	Pro 6H	8/2/2016 0:00	08:15:49am	New	Sensor	08022016- Class 2.SSF
SU 1	-0.18	36,089	396237.03	4566655.31	1289.908	1.20	0.70	Uncorrected	Pro 6H	8/2/2016 0:00	08:18:09am	New	Sensor	08022016- Class 2.SSF
SU 1	-0.19	36,084	396235.54	4566650.92	1290.26	1.20	0.70	Uncorrected	Pro 6H	8/2/2016 0:00	08:27:56am	New	Sensor	08022016- Class 2.SSF
SU 1	-0.19	36,082	396236.69	4566657.04	1289.98	1.20	0.70	Uncorrected	Pro 6H	8/2/2016 0:00	08:13:59am	New	Sensor	08022016- Class 2.SSF
SU 1	-0.2	36,056	396233.84	4566653.09	1290.34	1.20	0.70	Uncorrected	Pro 6H	8/2/2016 0:00	08:26:00am	New	Sensor	08022016- Class 2.SSF
SU 1	-0.2	36,049	396228.92	4566660.14	1289.87	1.30	0.70	Uncorrected	Pro 6H	8/2/2016 0:00	08:06:32am	New	Sensor	08022016- Class 2.SSF
SU 1	-0.2	36,048	396237.81	4566656.64	1289.579	1.20	0.70	Uncorrected	Pro 6H	8/2/2016 0:00	08:13:30am	New	Sensor	08022016- Class 2.SSF
SU 1	-0.2	36,038	396235.58	4566657.64	1289.347	1.30	0.70	Uncorrected	Pro 6H	8/2/2016 0:00	08:11:19am	New	Sensor	08022016- Class 2.SSF
SU 1	-0.21	36,017	396234.19	4566653.41	1290.117	1.20	0.70	Uncorrected	Pro 6H	8/2/2016 0:00	08:23:23am	New	Sensor	08022016- Class 2.SSF
SU 1	-0.21	36,015	396235.89	4566655.83	1290.19	1.20	0.70	Uncorrected	Pro 6H	8/2/2016 0:00	08:17:44am	New	Sensor	08022016- Class 2.SSF
SU 1	-0.21	35,997	396223.2	4566661.34	1290.306	1.30	0.70	Uncorrected	Pro 6H	8/2/2016 0:00	08:04:50am	New	Sensor	08022016- Class 2.SSF
SU 1	-0.21	35,997	396235.07	4566656.5	1290.078	1.20	0.70	Uncorrected	Pro 6H	8/2/2016 0:00	08:17:18am	New	Sensor	08022016- Class 2.SSF
SU 1	-0.22	35,995	396235.24	4566651.01	1290.161	1.20	0.70	Uncorrected	Pro 6H	8/2/2016 0:00	08:29:03am	New	Sensor	08022016- Class 2.SSF
SU 1	-0.22	35,982	396234.61	4566657.77	1289.738	1.20	0.70	Uncorrected	Pro 6H	8/2/2016 0:00	08:12:54am	New	Sensor	08022016- Class 2.SSF
SU 1	-0.22	35,979	396222.98	4566661.43	1290.296	1.30	0.70	Uncorrected	Pro 6H	8/2/2016 0:00	08:04:01am	New	Sensor	08022016- Class 2.SSF
SU 1	-0.22	35,970	396222.46	4566660.56	1290.075	1.30	0.70	Uncorrected	Pro 6H	8/2/2016 0:00	08:06:04am	New	Sensor	08022016- Class 2.SSF
SU 1	-0.23	35,962	396232.28	4566659.17	1289.826	1.20	0.70	Uncorrected	Pro 6H	8/2/2016 0:00	08:13:20am	New	Sensor	08022016- Class 2.SSF
SU 1	-0.23	35,961	396235.16	4566657.71	1289.306	1.30	0.70	Uncorrected	Pro 6H	8/2/2016 0:00	08:10:46am	New	Sensor	08022016- Class 2.SSF
SU 1	-0.23	35,941	396236.19	4566652.84	1290.003	1.20	0.70	Uncorrected	Pro 6H	8/2/2016 0:00	08:23:25am	New	Sensor	08022016- Class 2.SSF
SU 1	-0.23	35,934	396222.53	4566662.21	1290.531	1.50	0.80	Uncorrected	Pro 6H	8/2/2016 0:00	08:02:15am	New	Sensor	08022016- Class 2.SSF
SU 1	-0.24	35,928	396237.88	4566657.12	1289.228	1.30	0.70	Uncorrected	Pro 6H	8/2/2016 0:00	08:10:49am	New	Sensor	08022016- Class 2.SSF
SU 1	-0.24	35,921	396226.16	4566661.44	1290.227	1.30	0.70	Uncorrected	Pro 6H	8/2/2016 0:00	08:05:35am	New	Sensor	08022016- Class 2.SSF
SU 1	-0.24	35,910	396234.16	4566650.82	1290.097	1.20	0.70	Uncorrected	Pro 6H	8/2/2016 0:00	08:28:41am	New	Sensor	08022016- Class 2.SSF
SU 1	-0.24	35,909	396233.84	4566658.04	1289.992	1.20	0.70	Uncorrected	Pro 6H	8/2/2016 0:00	08:13:56am	New	Sensor	08022016- Class 2.SSF
SU 1	-0.24	35,908	396226.09	4566661.29	1290.277	1.30	0.70	Uncorrected	Pro 6H	8/2/2016 0:00	08:04:05am	New	Sensor	08022016- Class 2.SSF
SU 1	-0.24	35,903	396238.25	4566657.07	1289.671	1.20	0.70	Uncorrected	Pro 6H	8/2/2016 0:00	08:13:11am	New	Sensor	08022016- Class 2.SSF
SU 1	-0.25	35,895	396234.5	4566650.31	1290.083	1.20	0.70	Uncorrected	Pro 6H	8/2/2016 0:00	08:29:24am	New	Sensor	08022016- Class 2.SSF
SU 1	-0.25	35,891	396233.51	4566658.79	1289.461	1.30	0.70	Uncorrected	Pro 6H	8/2/2016 0:00	08:11:40am	New	Sensor	08022016- Class 2.SSF
SU 1	-0.25	35,888	396222.17	4566659.65	1289.823	1.30	0.70	Uncorrected	Pro 6H	8/2/2016 0:00	08:07:06am	New	Sensor	08022016- Class 2.SSF
SU 1	-0.25	35,881	396233.14	4566654.61	1290.15	1.20	0.70	Uncorrected	Pro 6H	8/2/2016 0:00	08:22:34am	New	Sensor	08022016- Class 2.SSF
SU 1	-0.26	35,859	396232.6	4566658.67	1289.616	1.20	0.70	Uncorrected	Pro 6H	8/2/2016 0:00	08:11:48am	New	Sensor	08022016- Class 2.SSF
SU 1	-0.26	35,857	396229.7	4566659.67	1289.81	1.30	0.70	Uncorrected	Pro 6H	8/2/2016 0:00	08:06:54am	New	Sensor	08022016- Class 2.SSF
SU 1	-0.26	35,857	396236.1	4566658.12	1289.375	1.30	0.70	Uncorrected	Pro 6H	8/2/2016 0:00	08:11:37am	New	Sensor	08022016- Class 2.SSF
SU 1	-0.26	35,847	396237.64	4566656.05	1290.222	1.20	0.70	Uncorrected	Pro 6H	8/2/2016 0:00	08:15:01am	New	Sensor	08022016- Class 2.SSF
SU 1	-0.27	35,839	396233.79	4566658.13	1289.705	1.20	0.70	Uncorrected	Pro 6H	8/2/2016 0:00	08:13:49am	New	Sensor	08022016- Class 2.SSF
SU 1	-0.27	35,832	396226.66	4566661.17	1290.469	1.50	0.80	Uncorrected	Pro 6H	8/2/2016 0:00	08:02:24am	New	Sensor	08022016- Class 2.SSF

SU	Z-Score	CPM	Easting	Northing	MSL	PDOP	HDOP	CorrType	RcvrType	GPS_Date	GPS_Time	Update	FeatName	Datafile
SU 1	-0.27	35,830	396223.93	4566661.67	1290.531	1.50	0.80	Uncorrected	Pro 6H	8/2/2016 0:00	08:02:21am	New	Sensor	08022016- Class 2.SSF
SU 1	-0.27	35,809	396225.66	4566661.28	1290.476	1.50	0.80	Uncorrected	Pro 6H	8/2/2016 0:00	08:02:23am	New	Sensor	08022016- Class 2.SSF
SU 1	-0.28	35,805	396230.87	4566659.2	1289.487	1.30	0.70	Uncorrected	Pro 6H	8/2/2016 0:00	08:10:41am	New	Sensor	08022016- Class 2.SSF
SU 1	-0.28	35,794	396222.01	4566660.68	1290.001	1.30	0.70	Uncorrected	Pro 6H	8/2/2016 0:00	08:06:44am	New	Sensor	08022016- Class 2.SSF
SU 1	-0.28	35,789	396234.33	4566651.44	1290.208	1.20	0.70	Uncorrected	Pro 6H	8/2/2016 0:00	08:28:19am	New	Sensor	08022016- Class 2.SSF
SU 1	-0.29	35,769	396235.56	4566657.77	1289.558	1.20	0.70	Uncorrected	Pro 6H	8/2/2016 0:00	08:11:51am	New	Sensor	08022016- Class 2.SSF
SU 1	-0.29	35,763	396237.95	4566657.51	1289.339	1.30	0.70	Uncorrected	Pro 6H	8/2/2016 0:00	08:11:35am	New	Sensor	08022016- Class 2.SSF
SU 1	-0.3	35,746	396236.02	4566651.99	1290.046	1.20	0.70	Uncorrected	Pro 6H	8/2/2016 0:00	08:26:21am	New	Sensor	08022016- Class 2.SSF
SU 1	-0.3	35,744	396233.88	4566655.4	1290.084	1.20	0.70	Uncorrected	Pro 6H	8/2/2016 0:00	08:19:36am	New	Sensor	08022016- Class 2.SSF
SU 1	-0.3	35,725	396231.95	4566659.47	1289.417	1.30	0.70	Uncorrected	Pro 6H	8/2/2016 0:00	08:08:03am	New	Sensor	08022016- Class 2.SSF
SU 1	-0.31	35,712	396238.42	4566656.62	1289.566	1.20	0.70	Uncorrected	Pro 6H	8/2/2016 0:00	08:13:44am	New	Sensor	08022016- Class 2.SSF
SU 1	-0.31	35,694	396235.28	4566658.43	1289.408	1.30	0.70	Uncorrected	Pro 6H	8/2/2016 0:00	08:11:38am	New	Sensor	08022016- Class 2.SSF
SU 1	-0.32	35,684	396224.51	4566660.45	1290.043	1.30	0.70	Uncorrected	Pro 6H	8/2/2016 0:00	08:06:40am	New	Sensor	08022016- Class 2.SSF
SU 1	-0.32	35,682	396238.26	4566656.49	1290.157	1.20	0.70	Uncorrected	Pro 6H	8/2/2016 0:00	08:14:45am	New	Sensor	08022016- Class 2.SSF
SU 1	-0.33	35,630	396236.68	4566656.34	1290.203	1.20	0.70	Uncorrected	Pro 6H	8/2/2016 0:00	08:15:00am	New	Sensor	08022016- Class 2.SSF
SU 1	-0.33	35,629	396238.34	4566650.95	1289.97	1.20	0.70	Uncorrected	Pro 6H	8/2/2016 0:00	08:26:31am	New	Sensor	08022016- Class 2.SSF
SU 1	-0.34	35,619	396238.3	4566655.36	1289.996	1.20	0.70	Uncorrected	Pro 6H	8/2/2016 0:00	08:16:03am	New	Sensor	08022016- Class 2.SSF
SU 1	-0.34	35,596	396235.54	4566657.96	1289.199	1.30	0.70	Uncorrected	Pro 6H	8/2/2016 0:00	08:09:11am	New	Sensor	08022016- Class 2.SSF
SU 1	-0.34	35,595	396235.94	4566652.32	1290.117	1.20	0.70	Uncorrected	Pro 6H	8/2/2016 0:00	08:25:03am	New	Sensor	08022016- Class 2.SSF
SU 1	-0.34	35,593	396237.07	4566656.79	1289.556	1.20	0.70	Uncorrected	Pro 6H	8/2/2016 0:00	08:13:29am	New	Sensor	08022016- Class 2.SSF
SU 1	-0.35	35,590	396237.45	4566656.87	1290.117	1.20	0.70	Uncorrected	Pro 6H	8/2/2016 0:00	08:14:46am	New	Sensor	08022016- Class 2.SSF
SU 1	-0.35	35,587	396234.07	4566658.78	1289.477	1.30	0.70	Uncorrected	Pro 6H	8/2/2016 0:00	08:11:08am	New	Sensor	08022016- Class 2.SSF
SU 1	-0.35	35,585	396223.43	4566662.91	1291.145	1.50	0.80	Uncorrected	Pro 6H	8/2/2016 0:00	07:55:32am	New	Sensor	08022016- Class 2.SSF
SU 1	-0.36	35,556	396231.63	4566659.34	1290.529	1.20	0.70	Uncorrected	Pro 6H	8/2/2016 0:00	08:14:22am	New	Sensor	08022016- Class 2.SSF
SU 1	-0.36	35,553	396238.22	4566657.15	1289.588	1.20	0.70	Uncorrected	Pro 6H	8/2/2016 0:00	08:11:54am	New	Sensor	08022016- Class 2.SSF
SU 1	-0.36	35,543	396222.77	4566662.28	1290.324	1.30	0.70	Uncorrected	Pro 6H	8/2/2016 0:00	08:03:59am	New	Sensor	08022016- Class 2.SSF
SU 1	-0.36	35,540	396228.47	4566660.04	1289.807	1.30	0.70	Uncorrected	Pro 6H	8/2/2016 0:00	08:06:57am	New	Sensor	08022016- Class 2.SSF
SU 1	-0.36	35,534	396224.46	4566661.87	1290.455	1.30	0.70	Uncorrected	Pro 6H	8/2/2016 0:00	08:03:57am	New	Sensor	08022016- Class 2.SSF
SU 1	-0.37	35,512	396226.71	4566660.6	1290.047	1.30	0.70	Uncorrected	Pro 6H	8/2/2016 0:00	08:06:17am	New	Sensor	08022016- Class 2.SSF
SU 1	-0.38	35,489	396237.51	4566658.32	1289.129	1.30	0.70	Uncorrected	Pro 6H	8/2/2016 0:00	08:08:56am	New	Sensor	08022016- Class 2.SSF
SU 1	-0.38	35,481	396229.37	4566659.8	1289.652	1.30	0.70	Uncorrected	Pro 6H	8/2/2016 0:00	08:06:56am	New	Sensor	08022016- Class 2.SSF
SU 1	-0.38	35,477	396221.92	4566661.44	1290.258	1.30	0.70	Uncorrected	Pro 6H	8/2/2016 0:00	08:04:48am	New	Sensor	08022016- Class 2.SSF
SU 1	-0.38	35,471	396221.84	4566660.39	1290.032	1.30	0.70	Uncorrected	Pro 6H	8/2/2016 0:00	08:06:24am	New	Sensor	08022016- Class 2.SSF
SU 1	-0.39	35,465	396233.33	4566658.15	1290.217	1.20	0.70	Uncorrected	Pro 6H	8/2/2016 0:00	08:15:52am	New	Sensor	08022016- Class 2.SSF
SU 1	-0.4	35,426	396233.03	4566654.62	1290.203	1.20	0.70	Uncorrected	Pro 6H	8/2/2016 0:00	08:21:39am	New	Sensor	08022016- Class 2.SSF
SU 1	-0.4	35,424	396227.63	4566659.74	1289.869	1.30	0.70	Uncorrected	Pro 6H	8/2/2016 0:00	08:06:52am	New	Sensor	08022016- Class 2.SSF
SU 1	-0.4	35,422	396222.87	4566663.34	1291.185	1.50	0.80	Uncorrected	Pro 6H	8/2/2016 0:00	07:55:31am	New	Sensor	08022016- Class 2.SSF
SU 1	-0.4	35,417	396229.79	4566659.28	1289.725	1.30	0.70	Uncorrected	Pro 6H	8/2/2016 0:00	08:07:23am	New	Sensor	08022016- Class 2.SSF
SU 1	-0.4	35,407	396235.43	4566658.51	1289.702	1.20	0.70	Uncorrected	Pro 6H	8/2/2016 0:00	08:12:10am	New	Sensor	08022016- Class 2.SSF
SU 1	-0.41	35,397	396225.44	4566659.73	1289.991	1.30	0.70	Uncorrected	Pro 6H	8/2/2016 0:00	08:06:48am	New	Sensor	08022016- Class 2.SSF
SU 1	-0.42	35,373	396224.39	4566660.73	1290.155	1.30	0.70	Uncorrected	Pro 6H	8/2/2016 0:00	08:05:44am	New	Sensor	08022016- Class 2.SSF
SU 1	-0.42	35,371	396229.67	4566659.52	1289.856	1.30	0.70	Uncorrected	Pro 6H	8/2/2016 0:00	08:07:15am	New	Sensor	08022016- Class 2.SSF
SU 1	-0.42	35,370	396226.77	4566660.92	1290.006	1.30	0.70	Uncorrected	Pro 6H	8/2/2016 0:00	08:05:56am	New	Sensor	08022016- Class 2.SSF
SU 1	-0.42	35,366	396236.27	4566656.78	1290.237	1.20	0.70	Uncorrected	Pro 6H	8/2/2016 0:00	08:15:17am	New	Sensor	08022016- Class 2.SSF
SU 1	-0.43	35,337	396237.29	4566656.07	1290.052	1.20	0.70	Uncorrected	Pro 6H	8/2/2016 0:00	08:16:16am	New	Sensor	08022016- Class 2.SSF
SU 1	-0.43	35,336	396229.89	4566659.45	1289.841	1.30	0.70	Uncorrected	Pro 6H	8/2/2016 0:00	08:07:18am	New	Sensor	08022016- Class 2.SSF
SU 1	-0.43	35,330	396232.91	4566653.02	1290.232	1.20	0.70	Uncorrected	Pro 6H	8/2/2016 0:00	08:24:36am	New	Sensor	08022016- Class 2.SSF
SU 1	-0.43	35,317	396233.1	4566655.44	1290.168	1.20	0.70	Uncorrected	Pro 6H	8/2/2016 0:00	08:20:48am	New	Sensor	08022016- Class 2.SSF
SU 1	-0.44	35,302	396223.17	4566660.41	1290.167	1.30	0.70	Uncorrected	Pro 6H	8/2/2016 0:00	08:06:04am	New	Sensor	08022016- Class 2.SSF
SU 1	-0.44	35,289	396234.43	4566658.36	1289.801	1.20	0.70	Uncorrected	Pro 6H	8/2/2016 0:00	08:13:17am	New	Sensor	08022016- Class 2.SSF
SU 1	-0.45	35,261	396222.32	4566661.86	1290.491	1.30	0.70	Uncorrected	Pro 6H	8/2/2016 0:00	08:03:08am	New	Sensor	08022016- Class 2.SSF
SU 1	-0.46	35,230	396224.01	4566662.54	1290.54	1.50	0.80	Uncorrected	Pro 6H	8/2/2016 0:00	08:01:21am	New	Sensor	08022016- Class 2.SSF

SU	Z-Score	CPM	Easting	Northing	MSL	PDOP	HDOP	CorrType	RcvrType	GPS_Date	GPS_Time	Update	FeatName	Datafile
SU 1	-0.46	35,225	396224.07	4566660.36	1290.17	1.30	0.70	Uncorrected	Pro 6H	8/2/2016 0:00	08:06:06am	New	Sensor	08022016- Class 2.SSF
SU 1	-0.47	35,215	396223.16	4566662.32	1291.2	1.50	0.80	Uncorrected	Pro 6H	8/2/2016 0:00	07:58:06am	New	Sensor	08022016- Class 2.SSF
SU 1	-0.47	35,203	396234.3	4566658.64	1289.417	1.30	0.70	Uncorrected	Pro 6H	8/2/2016 0:00	08:11:39am	New	Sensor	08022016- Class 2.SSF
SU 1	-0.48	35,186	396235.79	4566657.74	1289.765	1.20	0.70	Uncorrected	Pro 6H	8/2/2016 0:00	08:13:14am	New	Sensor	08022016- Class 2.SSF
SU 1	-0.48	35,183	396236.5	4566656.09	1290.042	1.20	0.70	Uncorrected	Pro 6H	8/2/2016 0:00	08:16:01am	New	Sensor	08022016- Class 2.SSF
SU 1	-0.48	35,182	396238.48	4566655.73	1290.202	1.20	0.70	Uncorrected	Pro 6H	8/2/2016 0:00	08:15:02am	New	Sensor	08022016- Class 2.SSF
SU 1	-0.48	35,167	396236.08	4566657.86	1289.765	1.20	0.70	Uncorrected	Pro 6H	8/2/2016 0:00	08:12:43am	New	Sensor	08022016- Class 2.SSF
SU 1	-0.48	35,164	396225.84	4566661.05	1290.228	1.30	0.70	Uncorrected	Pro 6H	8/2/2016 0:00	08:04:56am	New	Sensor	08022016- Class 2.SSF
SU 1	-0.48	35,161	396237.71	4566656.31	1290.279	1.20	0.70	Uncorrected	Pro 6H	8/2/2016 0:00	08:14:31am	New	Sensor	08022016- Class 2.SSF
SU 1	-0.48	35,159	396237.72	4566655.2	1290.173	1.20	0.70	Uncorrected	Pro 6H	8/2/2016 0:00	08:17:42am	New	Sensor	08022016- Class 2.SSF
SU 1	-0.48	35,158	396237.31	4566657.78	1289.596	1.20	0.70	Uncorrected	Pro 6H	8/2/2016 0:00	08:12:08am	New	Sensor	08022016- Class 2.SSF
SU 1	-0.49	35,148	396238.13	4566655.58	1290.061	1.20	0.70	Uncorrected	Pro 6H	8/2/2016 0:00	08:16:15am	New	Sensor	08022016- Class 2.SSF
SU 1	-0.49	35,146	396233.41	4566658.91	1289.476	1.30	0.70	Uncorrected	Pro 6H	8/2/2016 0:00	08:11:08am	New	Sensor	08022016- Class 2.SSF
SU 1	-0.49	35,145	396237.27	4566656.37	1290.253	1.20	0.70	Uncorrected	Pro 6H	8/2/2016 0:00	08:15:16am	New	Sensor	08022016- Class 2.SSF
SU 1	-0.49	35,130	396223.93	4566662.27	1290.931	1.50	0.80	Uncorrected	Pro 6H	8/2/2016 0:00	07:59:45am	New	Sensor	08022016- Class 2.SSF
SU 1	-0.5	35,113	396235.08	4566655.45	1289.909	1.20	0.70	Uncorrected	Pro 6H	8/2/2016 0:00	08:18:46am	New	Sensor	08022016- Class 2.SSF
SU 1	-0.5	35,106	396237.46	4566657.36	1289.675	1.20	0.70	Uncorrected	Pro 6H	8/2/2016 0:00	08:13:12am	New	Sensor	08022016- Class 2.SSF
SU 1	-0.51	35,075	396237.41	4566655.73	1290.003	1.20	0.70	Uncorrected	Pro 6H	8/2/2016 0:00	08:16:02am	New	Sensor	08022016- Class 2.SSF
SU 1	-0.51	35,071	396230.81	4566659.29	1289.751	1.20	0.70	Uncorrected	Pro 6H	8/2/2016 0:00	08:11:46am	New	Sensor	08022016- Class 2.SSF
SU 1	-0.52	35,055	396234.35	4566658.44	1289.835	1.20	0.70	Uncorrected	Pro 6H	8/2/2016 0:00	08:12:45am	New	Sensor	08022016- Class 2.SSF
SU 1	-0.53	35,022	396231.03	4566659.65	1289.469	1.30	0.70	Uncorrected	Pro 6H	8/2/2016 0:00	08:08:02am	New	Sensor	08022016- Class 2.SSF
SU 1	-0.54	34,980	396236.75	4566652.53	1290.121	1.20	0.70	Uncorrected	Pro 6H	8/2/2016 0:00	08:24:54am	New	Sensor	08022016- Class 2.SSF
SU 1	-0.55	34,954	396237.62	4566657.78	1289.389	1.30	0.70	Uncorrected	Pro 6H	8/2/2016 0:00	08:11:02am	New	Sensor	08022016- Class 2.SSF
SU 1	-0.55	34,951	396223.88	4566662.37	1291.14	1.50	0.80	Uncorrected	Pro 6H	8/2/2016 0:00	07:57:17am	New	Sensor	08022016- Class 2.SSF
SU 1	-0.55	34,948	396237.5	4566655.75	1290.065	1.20	0.70	Uncorrected	Pro 6H	8/2/2016 0:00	08:15:33am	New	Sensor	08022016- Class 2.SSF
SU 1	-0.56	34,937	396223.04	4566660.71	1290.04	1.30	0.70	Uncorrected	Pro 6H	8/2/2016 0:00	08:06:42am	New	Sensor	08022016- Class 2.SSF
SU 1	-0.56	34,919	396238.26	4566656.81	1289.613	1.20	0.70	Uncorrected	Pro 6H	8/2/2016 0:00	08:12:28am	New	Sensor	08022016- Class 2.SSF
SU 1	-0.57	34,905	396235.98	4566658.01	1289.341	1.30	0.70	Uncorrected	Pro 6H	8/2/2016 0:00	08:08:41am	New	Sensor	08022016- Class 2.SSF
SU 1	-0.57	34,902	396237.38	4566657.73	1289.184	1.30	0.70	Uncorrected	Pro 6H	8/2/2016 0:00	08:09:13am	New	Sensor	08022016- Class 2.SSF
SU 1	-0.58	34,873	396238	4566650.6	1290.117	1.20	0.70	Uncorrected	Pro 6H	8/2/2016 0:00	08:28:15am	New	Sensor	08022016- Class 2.SSF
SU 1	-0.59	34,829	396226.28	4566659.91	1289.982	1.30	0.70	Uncorrected	Pro 6H	8/2/2016 0:00	08:06:50am	New	Sensor	08022016- Class 2.SSF
SU 1	-0.6	34,809	396233	4566655.05	1290.147	1.20	0.70	Uncorrected	Pro 6H	8/2/2016 0:00	08:20:49am	New	Sensor	08022016- Class 2.SSF
SU 1	-0.6	34,785	396233.11	4566653.99	1290.18	1.20	0.70	Uncorrected	Pro 6H	8/2/2016 0:00	08:23:45am	New	Sensor	08022016- Class 2.SSF
SU 1	-0.63	34,704	396235.29	4566655.71	1290.005	1.20	0.70	Uncorrected	Pro 6H	8/2/2016 0:00	08:18:39am	New	Sensor	08022016- Class 2.SSF
SU 1	-0.65	34,645	396222.92	4566661.72	1290.457	1.30	0.70	Uncorrected	Pro 6H	8/2/2016 0:00	08:03:09am	New	Sensor	08022016- Class 2.SSF
SU 1	-0.65	34,644	396229.95	4566659.7	1289.721	1.30	0.70	Uncorrected	Pro 6H	8/2/2016 0:00	08:06:55am	New	Sensor	08022016- Class 2.SSF
SU 1	-0.66	34,616	396238.19	4566657.31	1289.2	1.30	0.70	Uncorrected	Pro 6H	8/2/2016 0:00	08:10:18am	New	Sensor	08022016- Class 2.SSF
SU 1	-0.66	34,604	396237.62	4566657.95	1289.368	1.30	0.70	Uncorrected	Pro 6H	8/2/2016 0:00	08:08:43am	New	Sensor	08022016- Class 2.SSF
SU 1	-0.68	34,560	396222.45	4566661.15	1290.149	1.30	0.70	Uncorrected	Pro 6H	8/2/2016 0:00	08:06:02am	New	Sensor	08022016- Class 2.SSF
SU 1	-0.68	34,549	396222.56	4566661.15	1290.212	1.30	0.70	Uncorrected	Pro 6H	8/2/2016 0:00	08:04:50am	New	Sensor	08022016- Class 2.SSF
SU 1	-0.68	34,537	396226.87	4566659.91	1289.827	1.30	0.70	Uncorrected	Pro 6H	8/2/2016 0:00	08:06:50am	New	Sensor	08022016- Class 2.SSF
SU 1	-0.7	34,479	396234.52	4566658.28	1289.795	1.20	0.70	Uncorrected	Pro 6H	8/2/2016 0:00	08:13:16am	New	Sensor	08022016- Class 2.SSF
SU 1	-0.7	34,476	396223.12	4566662.64	1291.143	1.50	0.80	Uncorrected	Pro 6H	8/2/2016 0:00	07:56:22am	New	Sensor	08022016- Class 2.SSF
SU 1	-0.71	34,470	396238.41	4566656.08	1290.302	1.20	0.70	Uncorrected	Pro 6H	8/2/2016 0:00	08:14:32am	New	Sensor	08022016- Class 2.SSF
SU 1	-0.71	34,455	396236.5	4566658.64	1289.426	1.30	0.70	Uncorrected	Pro 6H	8/2/2016 0:00	08:09:58am	New	Sensor	08022016- Class 2.SSF
SU 1	-0.72	34,438	396234.57	4566658.57	1289.442	1.30	0.70	Uncorrected	Pro 6H	8/2/2016 0:00	08:11:05am	New	Sensor	08022016- Class 2.SSF
SU 1	-0.72	34,423	396237.47	4566657.38	1289.223	1.30	0.70	Uncorrected	Pro 6H	8/2/2016 0:00	08:10:18am	New	Sensor	08022016- Class 2.SSF
SU 1	-0.73	34,402	396236.42	4566658.63	1289.114	1.30	0.70	Uncorrected	Pro 6H	8/2/2016 0:00	08:08:57am	New	Sensor	08022016- Class 2.SSF
SU 1	-0.74	34,371	396223.79	4566661.58	1290.454	1.30	0.70	Uncorrected	Pro 6H	8/2/2016 0:00	08:03:10am	New	Sensor	08022016- Class 2.SSF
SU 1	-0.74	34,356	396234.49	4566658.13	1289.609	1.20	0.70	Uncorrected	Pro 6H	8/2/2016 0:00	08:11:50am	New	Sensor	08022016- Class 2.SSF
SU 1	-0.74	34,355	396222.27	4566661.6	1290.313	1.30	0.70	Uncorrected	Pro 6H	8/2/2016 0:00	08:04:00am	New	Sensor	08022016- Class 2.SSF
SU 1	-0.75	34,324	396235.95	4566658.45	1289.19	1.30	0.70	Uncorrected	Pro 6H	8/2/2016 0:00	08:10:32am	New	Sensor	08022016- Class 2.SSF

SU	Z-Score	CPM	Easting	Northing	MSL	PDOP	HDOP	CorrType	RcvrType	GPS_Date	GPS_Time	Update	FeatName	Datafile
SU 1	-0.78	34,231	396234.55	4566658.6	1289.761	1.20	0.70	Uncorrected	Pro 6H	8/2/2016 0:00	08:12:11am	New	Sensor	08022016- Class 2.SSF
SU 1	-0.78	34,230	396238.2	4566657.08	1289.33	1.30	0.70	Uncorrected	Pro 6H	8/2/2016 0:00	08:11:22am	New	Sensor	08022016- Class 2.SSF
SU 1	-0.8	34,183	396230.11	4566659.69	1289.76	1.30	0.70	Uncorrected	Pro 6H	8/2/2016 0:00	08:11:12am	New	Sensor	08022016- Class 2.SSF
SU 1	-0.81	34,140	396236.72	4566655.47	1290.178	1.20	0.70	Uncorrected	Pro 6H	8/2/2016 0:00	08:17:43am	New	Sensor	08022016- Class 2.SSF
SU 1	-0.81	34,132	396224.77	4566661.28	1290.306	1.30	0.70	Uncorrected	Pro 6H	8/2/2016 0:00	08:04:52am	New	Sensor	08022016- Class 2.SSF
SU 1	-0.82	34,109	396236.3	4566658.22	1289.619	1.20	0.70	Uncorrected	Pro 6H	8/2/2016 0:00	08:12:09am	New	Sensor	08022016- Class 2.SSF
SU 1	-0.85	34,025	396238.67	4566652.95	1289.892	1.20	0.70	Uncorrected	Pro 6H	8/2/2016 0:00	08:20:57am	New	Sensor	08022016- Class 2.SSF
SU 1	-0.86	33,989	396236.64	4566656.73	1290.101	1.20	0.70	Uncorrected	Pro 6H	8/2/2016 0:00	08:15:48am	New	Sensor	08022016- Class 2.SSF
SU 1	-0.89	33,900	396237.41	4566658.39	1289.432	1.30	0.70	Uncorrected	Pro 6H	8/2/2016 0:00	08:09:58am	New	Sensor	08022016- Class 2.SSF
SU 1	1.43	41,113	396185.08	4566629.53	1290.47	1.40	0.80	Uncorrected	Pro 6H	8/4/2016 0:00	11:43:24am	New	Sensor	08042016 - Class 2 - Part 2.SSF
SU 1	1.35	40,854	396185.49	4566629.78	1290.246	1.40	0.80	Uncorrected	Pro 6H	8/4/2016 0:00	11:43:23am	New	Sensor	08042016 - Class 2 - Part 2.SSF
SU 1	1.34	40,834	396184.15	4566630.03	1288.672	1.50	0.80	Uncorrected	Pro 6H	8/4/2016 0:00	11:50:35am	New	Sensor	08042016 - Class 2 - Part 2.SSF
SU 1	1.18	40,343	396186.04	4566629.58	1290.092	1.40	0.80	Uncorrected	Pro 6H	8/4/2016 0:00	11:43:21am	New	Sensor	08042016 - Class 2 - Part 2.SSF
SU 1	1.15	40,256	396185.69	4566630.63	1288.342	1.50	0.80	Uncorrected	Pro 6H	8/4/2016 0:00	11:50:40am	New	Sensor	08042016 - Class 2 - Part 2.SSF
SU 1	1.13	40,173	396186.08	4566629.4	1290.119	1.40	0.80	Uncorrected	Pro 6H	8/4/2016 0:00	11:43:20am	New	Sensor	08042016 - Class 2 - Part 2.SSF
SU 1	1.1	40,088	396184.51	4566630.1	1288.616	1.50	0.80	Uncorrected	Pro 6H	8/4/2016 0:00	11:50:36am	New	Sensor	08042016 - Class 2 - Part 2.SSF
SU 1	1.04	39,905	396183.9	4566629.23	1290.786	1.40	0.80	Uncorrected	Pro 6H	8/4/2016 0:00	11:43:30am	New	Sensor	08042016 - Class 2 - Part 2.SSF
SU 1	1.01	39,812	396186.14	4566634.07	1288.664	1.50	0.80	Uncorrected	Pro 6H	8/4/2016 0:00	11:50:22am	New	Sensor	08042016 - Class 2 - Part 2.SSF
SU 1	0.99	39,739	396184.23	4566629.39	1290.752	1.40	0.80	Uncorrected	Pro 6H	8/4/2016 0:00	11:43:29am	New	Sensor	08042016 - Class 2 - Part 2.SSF
SU 1	0.94	39,592	396186.14	4566633.13	1291.026	1.40	0.80	Uncorrected	Pro 6H	8/4/2016 0:00	11:45:16am	New	Sensor	08042016 - Class 2 - Part 2.SSF
SU 1	0.93	39,550	396184.9	4566631.53	1290.94	1.40	0.80	Uncorrected	Pro 6H	8/4/2016 0:00	11:45:06am	New	Sensor	08042016 - Class 2 - Part 2.SSF
SU 1	0.86	39,345	396185.14	4566630.58	1288.51	1.50	0.80	Uncorrected	Pro 6H	8/4/2016 0:00	11:50:39am	New	Sensor	08042016 - Class 2 - Part 2.SSF
SU 1	0.85	39,318	396184.12	4566629.29	1290.708	1.40	0.80	Uncorrected	Pro 6H	8/4/2016 0:00	11:43:27am	New	Sensor	08042016 - Class 2 - Part 2.SSF
SU 1	0.77	39,051	396185.02	4566629.13	1290.522	1.40	0.80	Uncorrected	Pro 6H	8/4/2016 0:00	11:43:15am	New	Sensor	08042016 - Class 2 - Part 2.SSF
SU 1	0.76	39,039	396186.4	4566634.51	1288.617	1.50	0.80	Uncorrected	Pro 6H	8/4/2016 0:00	11:50:20am	New	Sensor	08042016 - Class 2 - Part 2.SSF
SU 1	0.74	38,976	396190.18	4566642.17	1289.049	1.50	0.80	Uncorrected	Pro 6H	8/4/2016 0:00	11:47:55am	New	Sensor	08042016 - Class 2 - Part 2.SSF
SU 1	0.74	38,959	396184.19	4566629.38	1290.724	1.40	0.80	Uncorrected	Pro 6H	8/4/2016 0:00	11:43:28am	New	Sensor	08042016 - Class 2 - Part 2.SSF
SU 1	0.74	38,952	396184.37	4566629.37	1290.664	1.40	0.80	Uncorrected	Pro 6H	8/4/2016 0:00	11:43:26am	New	Sensor	08042016 - Class 2 - Part 2.SSF
SU 1	0.73	38,947	396183.95	4566627.74	1290.628	1.40	0.80	Uncorrected	Pro 6H	8/4/2016 0:00	11:43:10am	New	Sensor	08042016 - Class 2 - Part 2.SSF
SU 1	0.69	38,807	396197.66	4566655.87	1288.337	1.50	0.80	Uncorrected	Pro 6H	8/4/2016 0:00	11:48:25am	New	Sensor	08042016 - Class 2 - Part 2.SSF
SU 1	0.68	38,770	396186.49	4566634.5	1288.635	1.50	0.80	Uncorrected	Pro 6H	8/4/2016 0:00	11:50:21am	New	Sensor	08042016 - Class 2 - Part 2.SSF
SU 1	0.63	38,634	396186.32	4566634.29	1290.311	1.30	0.80	Uncorrected	Pro 6H	8/4/2016 0:00	11:47:23am	New	Sensor	08042016 - Class 2 - Part 2.SSF
SU 1	0.61	38,563	396185.16	4566632.65	1291.136	1.40	0.80	Uncorrected	Pro 6H	8/4/2016 0:00	11:45:10am	New	Sensor	08042016 - Class 2 - Part 2.SSF
SU 1	0.61	38,560	396185.26	4566632.62	1291.135	1.40	0.80	Uncorrected	Pro 6H	8/4/2016 0:00	11:45:11am	New	Sensor	08042016 - Class 2 - Part 2.SSF
SU 1	0.56	38,393	396186.08	4566633.82	1288.678	1.50	0.80	Uncorrected	Pro 6H	8/4/2016 0:00	11:50:23am	New	Sensor	08042016 - Class 2 - Part 2.SSF
SU 1	0.54	38,328	396184.79	4566629.5	1290.589	1.40	0.80	Uncorrected	Pro 6H	8/4/2016 0:00	11:43:25am	New	Sensor	08042016 - Class 2 - Part 2.SSF
SU 1	0.53	38,321	396186.26	4566630.12	1288.063	1.50	0.80	Uncorrected	Pro 6H	8/4/2016 0:00	11:50:42am	New	Sensor	08042016 - Class 2 - Part 2.SSF
SU 1	0.53	38,318	396186.2	4566634.36	1288.538	1.50	0.80	Uncorrected	Pro 6H	8/4/2016 0:00	11:50:19am	New	Sensor	08042016 - Class 2 - Part 2.SSF
SU 1	0.53	38,317	396186.2	4566633.3	1291.069	1.40	0.80	Uncorrected	Pro 6H	8/4/2016 0:00	11:45:19am	New	Sensor	08042016 - Class 2 - Part 2.SSF
SU 1	0.52	38,271	396189.53	4566643.54	1288.558	1.50	0.80	Uncorrected	Pro 6H	8/4/2016 0:00	11:50:02am	New	Sensor	08042016 - Class 2 - Part 2.SSF
SU 1	0.52	38,267	396185.16	4566632.15	1290.985	1.40	0.80	Uncorrected	Pro 6H	8/4/2016 0:00	11:45:07am	New	Sensor	08042016 - Class 2 - Part 2.SSF
SU 1	0.51	38,263	396183.83	4566627.86	1290.792	1.40	0.80	Uncorrected	Pro 6H	8/4/2016 0:00	11:43:07am	New	Sensor	08042016 - Class 2 - Part 2.SSF
SU 1	0.51	38,256	396185.87	4566629.71	1290.104	1.40	0.80	Uncorrected	Pro 6H	8/4/2016 0:00	11:43:22am	New	Sensor	08042016 - Class 2 - Part 2.SSF
SU 1	0.5	38,228	396197.3	4566655.47	1288.368	1.50	0.80	Uncorrected	Pro 6H	8/4/2016 0:00	11:48:24am	New	Sensor	08042016 - Class 2 - Part 2.SSF
SU 1	0.5	38,211	396185.33	4566632.84	1290.949	1.40	0.80	Uncorrected	Pro 6H	8/4/2016 0:00	11:45:09am	New	Sensor	08042016 - Class 2 - Part 2.SSF
SU 1	0.5	38,209	396184.59	4566628.9	1290.499	1.40	0.80	Uncorrected	Pro 6H	8/4/2016 0:00	11:43:12am	New	Sensor	08042016 - Class 2 - Part 2.SSF
SU 1	0.48	38,172	396187.04	4566635.56	1288.671	1.50	0.80	Uncorrected	Pro 6H	8/4/2016 0:00	11:50:17am	New	Sensor	08042016 - Class 2 - Part 2.SSF
SU 1	0.47	38,126	396185.33	4566632.78	1290.943	1.40	0.80	Uncorrected	Pro 6H	8/4/2016 0:00	11:45:08am	New	Sensor	08042016 - Class 2 - Part 2.SSF
SU 1	0.46	38,096	396187.73	4566637.55	1288.74	1.50	0.80	Uncorrected	Pro 6H	8/4/2016 0:00	11:50:14am	New	Sensor	08042016 - Class 2 - Part 2.SSF
SU 1	0.46	38,089	396183.82	4566627.81	1290.87	1.40	0.80	Uncorrected	Pro 6H	8/4/2016 0:00	11:43:03am	New	Sensor	08042016 - Class 2 - Part 2.SSF
SU 1	0.45	38,079	396194.13	4566650.21	1288.449	1.50	0.80	Uncorrected	Pro 6H	8/4/2016 0:00	11:49:40am	New	Sensor	08042016 - Class 2 - Part 2.SSF
SU 1	0.44	38,020	396186.51	4566629.86	1287.935	1.50	0.80	Uncorrected	Pro 6H	8/4/2016 0:00	11:50:43am	New	Sensor	08042016 - Class 2 - Part 2.SSF

SU	Z-Score	CPM	Easting	Northing	MSL	PDOP	HDOP	CorrType	RcvrType	GPS_Date	GPS_Time	Update	FeatName	Datafile
SU 1	0.41	37,935	396186.14	4566628.95	1290.115	1.40	0.80	Uncorrected	Pro 6H	8/4/2016 0:00	11:43:19am	New	Sensor	08042016 - Class 2 - Part 2.SSF
SU 1	0.39	37,874	396187.4	4566637.09	1288.793	1.50	0.80	Uncorrected	Pro 6H	8/4/2016 0:00	11:50:15am	New	Sensor	08042016 - Class 2 - Part 2.SSF
SU 1	0.38	37,855	396189.02	4566640.39	1290.204	1.30	0.80	Uncorrected	Pro 6H	8/4/2016 0:00	11:47:35am	New	Sensor	08042016 - Class 2 - Part 2.SSF
SU 1	0.35	37,754	396186.09	4566632.94	1291.101	1.40	0.80	Uncorrected	Pro 6H	8/4/2016 0:00	11:45:18am	New	Sensor	08042016 - Class 2 - Part 2.SSF
SU 1	0.34	37,722	396183.93	4566628.41	1290.806	1.40	0.80	Uncorrected	Pro 6H	8/4/2016 0:00	11:43:04am	New	Sensor	08042016 - Class 2 - Part 2.SSF
SU 1	0.33	37,690	396185.7	4566632.21	1291.103	1.40	0.80	Uncorrected	Pro 6H	8/4/2016 0:00	11:45:12am	New	Sensor	08042016 - Class 2 - Part 2.SSF
SU 1	0.33	37,675	396186.16	4566630.01	1288.129	1.50	0.80	Uncorrected	Pro 6H	8/4/2016 0:00	11:50:44am	New	Sensor	08042016 - Class 2 - Part 2.SSF
SU 1	0.32	37,660	396183.91	4566628.7	1290.815	1.40	0.80	Uncorrected	Pro 6H	8/4/2016 0:00	11:43:05am	New	Sensor	08042016 - Class 2 - Part 2.SSF
SU 1	0.29	37,565	396186.98	4566636.31	1290.304	1.30	0.80	Uncorrected	Pro 6H	8/4/2016 0:00	11:47:27am	New	Sensor	08042016 - Class 2 - Part 2.SSF
SU 1	0.28	37,528	396186.64	4566634.76	1290.309	1.30	0.80	Uncorrected	Pro 6H	8/4/2016 0:00	11:47:24am	New	Sensor	08042016 - Class 2 - Part 2.SSF
SU 1	0.26	37,464	396197.7	4566654.87	1288.819	1.80	0.90	Uncorrected	Pro 6H	8/4/2016 0:00	11:49:30am	New	Sensor	08042016 - Class 2 - Part 2.SSF
SU 1	0.24	37,420	396189.31	4566641.59	1289.584	1.50	0.80	Uncorrected	Pro 6H	8/4/2016 0:00	11:47:48am	New	Sensor	08042016 - Class 2 - Part 2.SSF
SU 1	0.24	37,418	396197.96	4566655.29	1288.79	1.80	0.90	Uncorrected	Pro 6H	8/4/2016 0:00	11:49:29am	New	Sensor	08042016 - Class 2 - Part 2.SSF
SU 1	0.24	37,411	396207.6	4566661.81	1287.965	1.50	0.80	Uncorrected	Pro 6H	8/4/2016 0:00	11:48:41am	New	Sensor	08042016 - Class 2 - Part 2.SSF
SU 1	0.23	37,380	396184.78	4566630.53	1288.597	1.50	0.80	Uncorrected	Pro 6H	8/4/2016 0:00	11:50:38am	New	Sensor	08042016 - Class 2 - Part 2.SSF
SU 1	0.23	37,375	396183.81	4566628.35	1290.793	1.40	0.80	Uncorrected	Pro 6H	8/4/2016 0:00	11:43:06am	New	Sensor	08042016 - Class 2 - Part 2.SSF
SU 1	0.22	37,362	396190.67	4566644.21	1288.684	1.50	0.80	Uncorrected	Pro 6H	8/4/2016 0:00	11:48:04am	New	Sensor	08042016 - Class 2 - Part 2.SSF
SU 1	0.22	37,361	396184.56	4566631.2	1290.987	1.40	0.80	Uncorrected	Pro 6H	8/4/2016 0:00	11:45:05am	New	Sensor	08042016 - Class 2 - Part 2.SSF
SU 1	0.21	37,305	396189.28	4566643.06	1288.803	1.50	0.80	Uncorrected	Pro 6H	8/4/2016 0:00	11:47:59am	New	Sensor	08042016 - Class 2 - Part 2.SSF
SU 1	0.2	37,288	396186.26	4566633.49	1290.833	1.40	0.80	Uncorrected	Pro 6H	8/4/2016 0:00	11:45:15am	New	Sensor	08042016 - Class 2 - Part 2.SSF
SU 1	0.2	37,277	396203.96	4566660.69	1288.203	1.50	0.80	Uncorrected	Pro 6H	8/4/2016 0:00	11:49:15am	New	Sensor	08042016 - Class 2 - Part 2.SSF
SU 1	0.17	37,203	396185.48	4566628.68	1290.328	1.40	0.80	Uncorrected	Pro 6H	8/4/2016 0:00	11:43:17am	New	Sensor	08042016 - Class 2 - Part 2.SSF
SU 1	0.17	37,196	396183.8	4566627.49	1290.778	1.40	0.80	Uncorrected	Pro 6H	8/4/2016 0:00	11:43:08am	New	Sensor	08042016 - Class 2 - Part 2.SSF
SU 1	0.17	37,193	396186.3	4566633.06	1290.995	1.40	0.80	Uncorrected	Pro 6H	8/4/2016 0:00	11:45:14am	New	Sensor	08042016 - Class 2 - Part 2.SSF
SU 1	0.17	37,182	396184.87	4566629.22	1290.445	1.40	0.80	Uncorrected	Pro 6H	8/4/2016 0:00	11:43:13am	New	Sensor	08042016 - Class 2 - Part 2.SSF
SU 1	0.16	37,165	396185.03	4566629.3	1290.493	1.40	0.80	Uncorrected	Pro 6H	8/4/2016 0:00	11:43:14am	New	Sensor	08042016 - Class 2 - Part 2.SSF
SU 1	0.16	37,165	396190.03	4566643.5	1288.542	1.50	0.80	Uncorrected	Pro 6H	8/4/2016 0:00	11:50:01am	New	Sensor	08042016 - Class 2 - Part 2.SSF
SU 1	0.16	37,159	396185.78	4566632.67	1288.762	1.50	0.80	Uncorrected	Pro 6H	8/4/2016 0:00	11:50:27am	New	Sensor	08042016 - Class 2 - Part 2.SSF
SU 1	0.15	37,131	396190.23	4566643.72	1288.704	1.50	0.80	Uncorrected	Pro 6H	8/4/2016 0:00	11:48:03am	New	Sensor	08042016 - Class 2 - Part 2.SSF
SU 1	0.14	37,105	396198.13	4566656.85	1288.292	1.50	0.80	Uncorrected	Pro 6H	8/4/2016 0:00	11:48:27am	New	Sensor	08042016 - Class 2 - Part 2.SSF
SU 1	0.14	37,092	396185.15	4566628.84	1290.483	1.40	0.80	Uncorrected	Pro 6H	8/4/2016 0:00	11:43:16am	New	Sensor	08042016 - Class 2 - Part 2.SSF
SU 1	0.12	37,036	396184.22	4566628.38	1290.588	1.40	0.80	Uncorrected	Pro 6H	8/4/2016 0:00	11:43:11am	New	Sensor	08042016 - Class 2 - Part 2.SSF
SU 1	0.11	36,995	396189.18	4566639.21	1288.623	1.50	0.80	Uncorrected	Pro 6H	8/4/2016 0:00	11:50:11am	New	Sensor	08042016 - Class 2 - Part 2.SSF
SU 1	0.1	36,988	396186.17	4566633.7	1288.726	1.50	0.80	Uncorrected	Pro 6H	8/4/2016 0:00	11:50:24am	New	Sensor	08042016 - Class 2 - Part 2.SSF
SU 1	0.1	36,962	396184.63	4566630.25	1288.612	1.50	0.80	Uncorrected	Pro 6H	8/4/2016 0:00	11:50:37am	New	Sensor	08042016 - Class 2 - Part 2.SSF
SU 1	0.09	36,939	396195.8	4566653.35	1288.331	1.50	0.80	Uncorrected	Pro 6H	8/4/2016 0:00	11:48:20am	New	Sensor	08042016 - Class 2 - Part 2.SSF
SU 1	0.09	36,936	396203.43	4566660.31	1287.913	1.50	0.80	Uncorrected	Pro 6H	8/4/2016 0:00	11:48:51am	New	Sensor	08042016 - Class 2 - Part 2.SSF
SU 1	0.08	36,907	396186.21	4566633.21	1288.728	1.50	0.80	Uncorrected	Pro 6H	8/4/2016 0:00	11:50:25am	New	Sensor	08042016 - Class 2 - Part 2.SSF
SU 1	0.07	36,884	396185.87	4566630.46	1288.257	1.50	0.80	Uncorrected	Pro 6H	8/4/2016 0:00	11:50:41am	New	Sensor	08042016 - Class 2 - Part 2.SSF
SU 1	0.07	36,882	396185.28	4566632.34	1288.681	1.50	0.80	Uncorrected	Pro 6H	8/4/2016 0:00	11:50:29am	New	Sensor	08042016 - Class 2 - Part 2.SSF
SU 1	0.07	36,880	396189.29	4566641.56	1289.704	1.50	0.80	Uncorrected	Pro 6H	8/4/2016 0:00	11:47:47am	New	Sensor	08042016 - Class 2 - Part 2.SSF
SU 1	0.06	36,861	396203.4	4566660.33	1288.126	1.50	0.80	Uncorrected	Pro 6H	8/4/2016 0:00	11:48:53am	New	Sensor	08042016 - Class 2 - Part 2.SSF
SU 1	0.06	36,855	396201.53	4566660.01	1288.26	1.50	0.80	Uncorrected	Pro 6H	8/4/2016 0:00	11:48:33am	New	Sensor	08042016 - Class 2 - Part 2.SSF
SU 1	0.06	36,851	396191.82	4566646.78	1288.401	1.50	0.80	Uncorrected	Pro 6H	8/4/2016 0:00	11:49:48am	New	Sensor	08042016 - Class 2 - Part 2.SSF
SU 1	0.03	36,757	396205.16	4566661.23	1288.087	1.50	0.80	Uncorrected	Pro 6H	8/4/2016 0:00	11:49:13am	New	Sensor	08042016 - Class 2 - Part 2.SSF
SU 1	0.03	36,749	396183.82	4566627.39	1290.71	1.40	0.80	Uncorrected	Pro 6H	8/4/2016 0:00	11:43:09am	New	Sensor	08042016 - Class 2 - Part 2.SSF
SU 1	0.01	36,701	396189.66	4566642.91	1288.505	1.50	0.80	Uncorrected	Pro 6H	8/4/2016 0:00	11:50:00am	New	Sensor	08042016 - Class 2 - Part 2.SSF
SU 1	0.01	36,695	396203.05	4566660.31	1288.214	1.50	0.80	Uncorrected	Pro 6H	8/4/2016 0:00	11:48:54am	New	Sensor	08042016 - Class 2 - Part 2.SSF
SU 1	0	36,660	396185.95	4566628.66	1290.144	1.40	0.80	Uncorrected	Pro 6H	8/4/2016 0:00	11:43:18am	New	Sensor	08042016 - Class 2 - Part 2.SSF
SU 1	-0.04	36,538	396185.97	4566632.85	1291.119	1.40	0.80	Uncorrected	Pro 6H	8/4/2016 0:00	11:45:17am	New	Sensor	08042016 - Class 2 - Part 2.SSF
SU 1	-0.05	36,508	396188.87	4566640.57	1290.065	1.30	0.80	Uncorrected	Pro 6H	8/4/2016 0:00	11:47:41am	New	Sensor	08042016 - Class 2 - Part 2.SSF
SU 1	-0.07	36,452	396186.3	4566632.48	1291.029	1.40	0.80	Uncorrected	Pro 6H	8/4/2016 0:00	11:45:13am	New	Sensor	08042016 - Class 2 - Part 2.SSF

SU	Z-Score	CPM	Easting	Northing	MSL	PDOP	HDOP	CorrType	RcvrType	GPS_Date	GPS_Time	Update	FeatName	Datafile
SU 1	-0.08	36,410	396189.1	4566639.48	1290.15	1.30	0.80	Uncorrected	Pro 6H	8/4/2016 0:00	11:47:33am	New	Sensor	08042016 - Class 2 - Part 2.SSF
SU 1	-0.09	36,383	396194.8	4566651.44	1288.583	1.50	0.80	Uncorrected	Pro 6H	8/4/2016 0:00	11:49:38am	New	Sensor	08042016 - Class 2 - Part 2.SSF
SU 1	-0.1	36,354	396190.29	4566642.6	1288.971	1.50	0.80	Uncorrected	Pro 6H	8/4/2016 0:00	11:47:56am	New	Sensor	08042016 - Class 2 - Part 2.SSF
SU 1	-0.1	36,341	396197.92	4566656.4	1288.311	1.50	0.80	Uncorrected	Pro 6H	8/4/2016 0:00	11:48:26am	New	Sensor	08042016 - Class 2 - Part 2.SSF
SU 1	-0.1	36,338	396185.86	4566634.14	1290.306	1.30	0.80	Uncorrected	Pro 6H	8/4/2016 0:00	11:47:22am	New	Sensor	08042016 - Class 2 - Part 2.SSF
SU 1	-0.11	36,330	396189.21	4566641.06	1288.449	1.50	0.80	Uncorrected	Pro 6H	8/4/2016 0:00	11:50:08am	New	Sensor	08042016 - Class 2 - Part 2.SSF
SU 1	-0.11	36,321	396189.28	4566641.45	1290.025	1.30	0.80	Uncorrected	Pro 6H	8/4/2016 0:00	11:47:44am	New	Sensor	08042016 - Class 2 - Part 2.SSF
SU 1	-0.11	36,316	396185.97	4566632.7	1288.769	1.50	0.80	Uncorrected	Pro 6H	8/4/2016 0:00	11:50:26am	New	Sensor	08042016 - Class 2 - Part 2.SSF
SU 1	-0.12	36,290	396190.37	4566642.42	1288.513	1.50	0.80	Uncorrected	Pro 6H	8/4/2016 0:00	11:49:56am	New	Sensor	08042016 - Class 2 - Part 2.SSF
SU 1	-0.12	36,280	396186.8	4566637.7	1290.242	1.30	0.80	Uncorrected	Pro 6H	8/4/2016 0:00	11:47:15am	New	Sensor	08042016 - Class 2 - Part 2.SSF
SU 1	-0.12	36,280	396190.85	4566644.61	1288.65	1.50	0.80	Uncorrected	Pro 6H	8/4/2016 0:00	11:48:05am	New	Sensor	08042016 - Class 2 - Part 2.SSF
SU 1	-0.13	36,275	396198.07	4566655.75	1288.779	1.80	0.90	Uncorrected	Pro 6H	8/4/2016 0:00	11:49:28am	New	Sensor	08042016 - Class 2 - Part 2.SSF
SU 1	-0.13	36,273	396186.55	4566634.81	1288.594	1.50	0.80	Uncorrected	Pro 6H	8/4/2016 0:00	11:50:18am	New	Sensor	08042016 - Class 2 - Part 2.SSF
SU 1	-0.16	36,181	396187.16	4566636.91	1290.27	1.30	0.80	Uncorrected	Pro 6H	8/4/2016 0:00	11:47:28am	New	Sensor	08042016 - Class 2 - Part 2.SSF
SU 1	-0.16	36,165	396189.51	4566642.42	1288.563	1.50	0.80	Uncorrected	Pro 6H	8/4/2016 0:00	11:49:59am	New	Sensor	08042016 - Class 2 - Part 2.SSF
SU 1	-0.16	36,155	396194.96	4566652.35	1288.368	1.50	0.80	Uncorrected	Pro 6H	8/4/2016 0:00	11:48:18am	New	Sensor	08042016 - Class 2 - Part 2.SSF
SU 1	-0.16	36,155	396194.61	4566650.79	1288.48	1.50	0.80	Uncorrected	Pro 6H	8/4/2016 0:00	11:49:39am	New	Sensor	08042016 - Class 2 - Part 2.SSF
SU 1	-0.17	36,146	396203.57	4566660.71	1287.999	1.50	0.80	Uncorrected	Pro 6H	8/4/2016 0:00	11:48:50am	New	Sensor	08042016 - Class 2 - Part 2.SSF
SU 1	-0.17	36,121	396191.55	4566646.95	1288.57	1.50	0.80	Uncorrected	Pro 6H	8/4/2016 0:00	11:48:09am	New	Sensor	08042016 - Class 2 - Part 2.SSF
SU 1	-0.19	36,080	396188.93	4566639.14	1290.166	1.30	0.80	Uncorrected	Pro 6H	8/4/2016 0:00	11:47:32am	New	Sensor	08042016 - Class 2 - Part 2.SSF
SU 1	-0.19	36,073	396196.56	4566653.68	1288.773	1.50	0.80	Uncorrected	Pro 6H	8/4/2016 0:00	11:49:33am	New	Sensor	08042016 - Class 2 - Part 2.SSF
SU 1	-0.2	36,048	396196.25	4566653.32	1288.716	1.50	0.80	Uncorrected	Pro 6H	8/4/2016 0:00	11:49:34am	New	Sensor	08042016 - Class 2 - Part 2.SSF
SU 1	-0.2	36,044	396192.27	4566647.43	1288.375	1.50	0.80	Uncorrected	Pro 6H	8/4/2016 0:00	11:49:47am	New	Sensor	08042016 - Class 2 - Part 2.SSF
SU 1	-0.21	36,026	396189.2	4566643.12	1288.739	1.50	0.80	Uncorrected	Pro 6H	8/4/2016 0:00	11:48:00am	New	Sensor	08042016 - Class 2 - Part 2.SSF
SU 1	-0.21	36,020	396187.12	4566635.69	1290.267	1.30	0.80	Uncorrected	Pro 6H	8/4/2016 0:00	11:47:26am	New	Sensor	08042016 - Class 2 - Part 2.SSF
SU 1	-0.21	36,003	396189.02	4566641.75	1288.418	1.50	0.80	Uncorrected	Pro 6H	8/4/2016 0:00	11:50:07am	New	Sensor	08042016 - Class 2 - Part 2.SSF
SU 1	-0.23	35,943	396189.53	4566641.86	1288.527	1.50	0.80	Uncorrected	Pro 6H	8/4/2016 0:00	11:49:58am	New	Sensor	08042016 - Class 2 - Part 2.SSF
SU 1	-0.25	35,878	396189.94	4566642.84	1288.909	1.50	0.80	Uncorrected	Pro 6H	8/4/2016 0:00	11:47:57am	New	Sensor	08042016 - Class 2 - Part 2.SSF
SU 1	-0.26	35,844	396189.96	4566643.34	1288.678	1.50	0.80	Uncorrected	Pro 6H	8/4/2016 0:00	11:48:02am	New	Sensor	08042016 - Class 2 - Part 2.SSF
SU 1	-0.26	35,842	396190.12	4566643.73	1288.496	1.50	0.80	Uncorrected	Pro 6H	8/4/2016 0:00	11:49:54am	New	Sensor	08042016 - Class 2 - Part 2.SSF
SU 1	-0.27	35,834	396189.59	4566641.69	1289.145	1.50	0.80	Uncorrected	Pro 6H	8/4/2016 0:00	11:47:52am	New	Sensor	08042016 - Class 2 - Part 2.SSF
SU 1	-0.27	35,828	396188.81	4566638.5	1288.705	1.50	0.80	Uncorrected	Pro 6H	8/4/2016 0:00	11:50:12am	New	Sensor	08042016 - Class 2 - Part 2.SSF
SU 1	-0.27	35,809	396185.65	4566632.53	1288.732	1.50	0.80	Uncorrected	Pro 6H	8/4/2016 0:00	11:50:28am	New	Sensor	08042016 - Class 2 - Part 2.SSF
SU 1	-0.28	35,782	396194.43	4566651.76	1288.396	1.50	0.80	Uncorrected	Pro 6H	8/4/2016 0:00	11:48:17am	New	Sensor	08042016 - Class 2 - Part 2.SSF
SU 1	-0.29	35,766	396191.2	4566646.39	1288.593	1.50	0.80	Uncorrected	Pro 6H	8/4/2016 0:00	11:48:08am	New	Sensor	08042016 - Class 2 - Part 2.SSF
SU 1	-0.29	35,752	396205.12	4566661.02	1288.2	1.50	0.80	Uncorrected	Pro 6H	8/4/2016 0:00	11:48:38am	New	Sensor	08042016 - Class 2 - Part 2.SSF
SU 1	-0.3	35,725	396189.3	4566641.65	1289.481	1.50	0.80	Uncorrected	Pro 6H	8/4/2016 0:00	11:47:49am	New	Sensor	08042016 - Class 2 - Part 2.SSF
SU 1	-0.3	35,718	396188.12	4566638.1	1290.255	1.30	0.80	Uncorrected	Pro 6H	8/4/2016 0:00	11:47:30am	New	Sensor	08042016 - Class 2 - Part 2.SSF
SU 1	-0.31	35,715	396187.49	4566637.31	1290.235	1.30	0.80	Uncorrected	Pro 6H	8/4/2016 0:00	11:47:29am	New	Sensor	08042016 - Class 2 - Part 2.SSF
SU 1	-0.31	35,688	396187.21	4566636.22	1288.721	1.50	0.80	Uncorrected	Pro 6H	8/4/2016 0:00	11:50:16am	New	Sensor	08042016 - Class 2 - Part 2.SSF
SU 1	-0.34	35,602	396189.37	4566640.58	1288.496	1.50	0.80	Uncorrected	Pro 6H	8/4/2016 0:00	11:50:09am	New	Sensor	08042016 - Class 2 - Part 2.SSF
SU 1	-0.35	35,577	396189.28	4566641.67	1289.262	1.50	0.80	Uncorrected	Pro 6H	8/4/2016 0:00	11:47:51am	New	Sensor	08042016 - Class 2 - Part 2.SSF
SU 1	-0.35	35,570	396189.23	4566641.47	1289.942	1.50	0.80	Uncorrected	Pro 6H	8/4/2016 0:00	11:47:45am	New	Sensor	08042016 - Class 2 - Part 2.SSF
SU 1	-0.36	35,550	396191.41	4566645.57	1288.437	1.50	0.80	Uncorrected	Pro 6H	8/4/2016 0:00	11:49:50am	New	Sensor	08042016 - Class 2 - Part 2.SSF
SU 1	-0.37	35,514	396188.99	4566640.53	1290.107	1.30	0.80	Uncorrected	Pro 6H	8/4/2016 0:00	11:47:40am	New	Sensor	08042016 - Class 2 - Part 2.SSF
SU 1	-0.38	35,497	396189.05	4566640.9	1290.05	1.30	0.80	Uncorrected	Pro 6H	8/4/2016 0:00	11:47:42am	New	Sensor	08042016 - Class 2 - Part 2.SSF
SU 1	-0.38	35,484	396198.91	4566657.01	1288.708	1.80	0.90	Uncorrected	Pro 6H	8/4/2016 0:00	11:49:26am	New	Sensor	08042016 - Class 2 - Part 2.SSF
SU 1	-0.4	35,428	396186.26	4566630.1	1288.073	1.50	0.80	Uncorrected	Pro 6H	8/4/2016 0:00	11:50:45am	New	Sensor	08042016 - Class 2 - Part 2.SSF
SU 1	-0.4	35,421	396198.5	4566656.46	1288.748	1.80	0.90	Uncorrected	Pro 6H	8/4/2016 0:00	11:49:27am	New	Sensor	08042016 - Class 2 - Part 2.SSF
SU 1	-0.4	35,414	396189.08	4566640.33	1290.221	1.30	0.80	Uncorrected	Pro 6H	8/4/2016 0:00	11:47:36am	New	Sensor	08042016 - Class 2 - Part 2.SSF
SU 1	-0.41	35,376	396199.25	4566657.75	1288.64	1.50	0.80	Uncorrected	Pro 6H	8/4/2016 0:00	11:49:25am	New	Sensor	08042016 - Class 2 - Part 2.SSF
SU 1	-0.42	35,365	396196.19	4566653.81	1288.313	1.50	0.80	Uncorrected	Pro 6H	8/4/2016 0:00	11:48:21am	New	Sensor	08042016 - Class 2 - Part 2.SSF

SU	Z-Score	CPM	Easting	Northing	MSL	PDOP	HDOP	CorrType	RcvrType	GPS_Date	GPS_Time	Update	FeatName	Datafile
SU 1	-0.42	35,362	396186.93	4566635.2	1290.28	1.30	0.80	Uncorrected	Pro 6H	8/4/2016 0:00	11:47:25am	New	Sensor	08042016 - Class 2 - Part 2.SSF
SU 1	-0.43	35,342	396186.43	4566636.45	1290.252	1.30	0.80	Uncorrected	Pro 6H	8/4/2016 0:00	11:47:17am	New	Sensor	08042016 - Class 2 - Part 2.SSF
SU 1	-0.43	35,338	396192.72	4566648.07	1288.354	1.50	0.80	Uncorrected	Pro 6H	8/4/2016 0:00	11:49:46am	New	Sensor	08042016 - Class 2 - Part 2.SSF
SU 1	-0.44	35,310	396191.94	4566647.34	1288.568	1.50	0.80	Uncorrected	Pro 6H	8/4/2016 0:00	11:48:10am	New	Sensor	08042016 - Class 2 - Part 2.SSF
SU 1	-0.44	35,290	396186.68	4566636.97	1290.224	1.30	0.80	Uncorrected	Pro 6H	8/4/2016 0:00	11:47:16am	New	Sensor	08042016 - Class 2 - Part 2.SSF
SU 1	-0.44	35,282	396191.5	4566646.32	1288.437	1.50	0.80	Uncorrected	Pro 6H	8/4/2016 0:00	11:49:49am	New	Sensor	08042016 - Class 2 - Part 2.SSF
SU 1	-0.45	35,262	396186.3	4566636.22	1290.922	1.40	0.80	Uncorrected	Pro 6H	8/4/2016 0:00	11:45:24am	New	Sensor	08042016 - Class 2 - Part 2.SSF
SU 1	-0.46	35,220	396200.76	4566659.67	1288.293	1.50	0.80	Uncorrected	Pro 6H	8/4/2016 0:00	11:48:32am	New	Sensor	08042016 - Class 2 - Part 2.SSF
SU 1	-0.47	35,206	396199.02	4566657.93	1288.359	1.50	0.80	Uncorrected	Pro 6H	8/4/2016 0:00	11:48:29am	New	Sensor	08042016 - Class 2 - Part 2.SSF
SU 1	-0.47	35,198	396195.34	4566652.74	1288.346	1.50	0.80	Uncorrected	Pro 6H	8/4/2016 0:00	11:48:19am	New	Sensor	08042016 - Class 2 - Part 2.SSF
SU 1	-0.47	35,187	396190.02	4566642.17	1288.927	1.50	0.80	Uncorrected	Pro 6H	8/4/2016 0:00	11:47:54am	New	Sensor	08042016 - Class 2 - Part 2.SSF
SU 1	-0.49	35,137	396192.21	4566647.57	1288.579	1.50	0.80	Uncorrected	Pro 6H	8/4/2016 0:00	11:48:11am	New	Sensor	08042016 - Class 2 - Part 2.SSF
SU 1	-0.49	35,128	396193.33	4566648.82	1288.377	1.50	0.80	Uncorrected	Pro 6H	8/4/2016 0:00	11:49:44am	New	Sensor	08042016 - Class 2 - Part 2.SSF
SU 1	-0.5	35,120	396190.47	4566643.18	1288.486	1.50	0.80	Uncorrected	Pro 6H	8/4/2016 0:00	11:49:55am	New	Sensor	08042016 - Class 2 - Part 2.SSF
SU 1	-0.52	35,060	396189.42	4566639.99	1288.542	1.50	0.80	Uncorrected	Pro 6H	8/4/2016 0:00	11:50:10am	New	Sensor	08042016 - Class 2 - Part 2.SSF
SU 1	-0.52	35,047	396191.2	4566644.87	1288.41	1.50	0.80	Uncorrected	Pro 6H	8/4/2016 0:00	11:49:51am	New	Sensor	08042016 - Class 2 - Part 2.SSF
SU 1	-0.52	35,033	396193.37	4566648.87	1288.387	1.50	0.80	Uncorrected	Pro 6H	8/4/2016 0:00	11:49:43am	New	Sensor	08042016 - Class 2 - Part 2.SSF
SU 1	-0.53	35,028	396189.95	4566641.98	1289	1.50	0.80	Uncorrected	Pro 6H	8/4/2016 0:00	11:47:53am	New	Sensor	08042016 - Class 2 - Part 2.SSF
SU 1	-0.53	35,027	396188.42	4566638.03	1288.705	1.50	0.80	Uncorrected	Pro 6H	8/4/2016 0:00	11:50:13am	New	Sensor	08042016 - Class 2 - Part 2.SSF
SU 1	-0.53	35,016	396189.59	4566643.2	1288.723	1.50	0.80	Uncorrected	Pro 6H	8/4/2016 0:00	11:48:01am	New	Sensor	08042016 - Class 2 - Part 2.SSF
SU 1	-0.54	34,994	396186.08	4566634.95	1291.003	1.40	0.80	Uncorrected	Pro 6H	8/4/2016 0:00	11:45:22am	New	Sensor	08042016 - Class 2 - Part 2.SSF
SU 1	-0.56	34,932	396190.08	4566641.87	1288.487	1.50	0.80	Uncorrected	Pro 6H	8/4/2016 0:00	11:49:57am	New	Sensor	08042016 - Class 2 - Part 2.SSF
SU 1	-0.56	34,923	396189.23	4566639.96	1290.188	1.30	0.80	Uncorrected	Pro 6H	8/4/2016 0:00	11:47:37am	New	Sensor	08042016 - Class 2 - Part 2.SSF
SU 1	-0.56	34,911	396189.27	4566641.71	1289.35	1.50	0.80	Uncorrected	Pro 6H	8/4/2016 0:00	11:47:50am	New	Sensor	08042016 - Class 2 - Part 2.SSF
SU 1	-0.57	34,884	396203.5	4566660.28	1287.991	1.50	0.80	Uncorrected	Pro 6H	8/4/2016 0:00	11:48:52am	New	Sensor	08042016 - Class 2 - Part 2.SSF
SU 1	-0.57	34,879	396188.57	4566638.63	1290.215	1.30	0.80	Uncorrected	Pro 6H	8/4/2016 0:00	11:47:31am	New	Sensor	08042016 - Class 2 - Part 2.SSF
SU 1	-0.62	34,749	396204.39	4566660.93	1288.179	1.50	0.80	Uncorrected	Pro 6H	8/4/2016 0:00	11:49:14am	New	Sensor	08042016 - Class 2 - Part 2.SSF
SU 1	-0.62	34,722	396189.26	4566641.48	1289.814	1.50	0.80	Uncorrected	Pro 6H	8/4/2016 0:00	11:47:46am	New	Sensor	08042016 - Class 2 - Part 2.SSF
SU 1	-0.64	34,674	396192.54	4566648.29	1288.562	1.50	0.80	Uncorrected	Pro 6H	8/4/2016 0:00	11:48:12am	New	Sensor	08042016 - Class 2 - Part 2.SSF
SU 1	-0.64	34,662	396189	4566639.97	1290.191	1.30	0.80	Uncorrected	Pro 6H	8/4/2016 0:00	11:47:34am	New	Sensor	08042016 - Class 2 - Part 2.SSF
SU 1	-0.65	34,650	396194.19	4566651.14	1288.407	1.50	0.80	Uncorrected	Pro 6H	8/4/2016 0:00	11:48:16am	New	Sensor	08042016 - Class 2 - Part 2.SSF
SU 1	-0.66	34,619	396189.55	4566643	1288.886	1.50	0.80	Uncorrected	Pro 6H	8/4/2016 0:00	11:47:58am	New	Sensor	08042016 - Class 2 - Part 2.SSF
SU 1	-0.67	34,595	396196.86	4566654.72	1288.343	1.50	0.80	Uncorrected	Pro 6H	8/4/2016 0:00	11:48:23am	New	Sensor	08042016 - Class 2 - Part 2.SSF
SU 1	-0.67	34,570	396195.64	4566652.29	1288.604	1.50	0.80	Uncorrected	Pro 6H	8/4/2016 0:00	11:49:36am	New	Sensor	08042016 - Class 2 - Part 2.SSF
SU 1	-0.68	34,562	396190.62	4566644.26	1288.432	1.50	0.80	Uncorrected	Pro 6H	8/4/2016 0:00	11:49:52am	New	Sensor	08042016 - Class 2 - Part 2.SSF
SU 1	-0.68	34,537	396200.13	4566658.64	1288.48	1.50	0.80	Uncorrected	Pro 6H	8/4/2016 0:00	11:49:23am	New	Sensor	08042016 - Class 2 - Part 2.SSF
SU 1	-0.68	34,536	396197.26	4566654.44	1288.855	1.50	0.80	Uncorrected	Pro 6H	8/4/2016 0:00	11:49:31am	New	Sensor	08042016 - Class 2 - Part 2.SSF
SU 1	-0.71	34,449	396193.67	4566649.77	1288.475	1.50	0.80	Uncorrected	Pro 6H	8/4/2016 0:00	11:49:41am	New	Sensor	08042016 - Class 2 - Part 2.SSF
SU 1	-0.72	34,432	396193.28	4566648.59	1288.327	1.50	0.80	Uncorrected	Pro 6H	8/4/2016 0:00	11:49:45am	New	Sensor	08042016 - Class 2 - Part 2.SSF
SU 1	-0.72	34,412	396193.44	4566649.17	1288.404	1.50	0.80	Uncorrected	Pro 6H	8/4/2016 0:00	11:49:42am	New	Sensor	08042016 - Class 2 - Part 2.SSF
SU 1	-0.72	34,410	396190.23	4566644.11	1288.49	1.50	0.80	Uncorrected	Pro 6H	8/4/2016 0:00	11:49:53am	New	Sensor	08042016 - Class 2 - Part 2.SSF
SU 1	-0.74	34,377	396186.09	4566634.42	1291.034	1.40	0.80	Uncorrected	Pro 6H	8/4/2016 0:00	11:45:21am	New	Sensor	08042016 - Class 2 - Part 2.SSF
SU 1	-0.74	34,362	396195.91	4566652.99	1288.677	1.50	0.80	Uncorrected	Pro 6H	8/4/2016 0:00	11:49:35am	New	Sensor	08042016 - Class 2 - Part 2.SSF
SU 1	-0.75	34,344	396199.65	4566658.18	1288.504	1.50	0.80	Uncorrected	Pro 6H	8/4/2016 0:00	11:49:24am	New	Sensor	08042016 - Class 2 - Part 2.SSF
SU 1	-0.75	34,327	396206.74	4566661.36	1287.961	1.50	0.80	Uncorrected	Pro 6H	8/4/2016 0:00	11:48:40am	New	Sensor	08042016 - Class 2 - Part 2.SSF
SU 1	-0.75	34,323	396200	4566659.25	1288.311	1.50	0.80	Uncorrected	Pro 6H	8/4/2016 0:00	11:48:31am	New	Sensor	08042016 - Class 2 - Part 2.SSF
SU 1	-0.77	34,266	396198.6	4566657.42	1288.318	1.50	0.80	Uncorrected	Pro 6H	8/4/2016 0:00	11:48:28am	New	Sensor	08042016 - Class 2 - Part 2.SSF
SU 1	-0.78	34,228	396205.83	4566661.11	1288.103	1.50	0.80	Uncorrected	Pro 6H	8/4/2016 0:00	11:48:39am	New	Sensor	08042016 - Class 2 - Part 2.SSF
SU 1	-0.79	34,200	396200.76	4566659.38	1288.421	1.50	0.80	Uncorrected	Pro 6H	8/4/2016 0:00	11:49:21am	New	Sensor	08042016 - Class 2 - Part 2.SSF
SU 1	-0.86	33,990	396189.44	4566640.16	1290.157	1.30	0.80	Uncorrected	Pro 6H	8/4/2016 0:00	11:47:38am	New	Sensor	08042016 - Class 2 - Part 2.SSF
SU 1	-0.87	33,960	396193.75	4566650.43	1288.458	1.50	0.80	Uncorrected	Pro 6H	8/4/2016 0:00	11:48:15am	New	Sensor	08042016 - Class 2 - Part 2.SSF
SU 1	-0.87	33,949	396186.09	4566633.95	1291.068	1.40	0.80	Uncorrected	Pro 6H	8/4/2016 0:00	11:45:20am	New	Sensor	08042016 - Class 2 - Part 2.SSF

SU	Z-Score	CPM	Easting	Northing	MSL	PDOP	HDOP	CorrType	RcvrType	GPS_Date	GPS_Time	Update	FeatName	Datafile
SU 1	-0.88	33,937	396189.24	4566640.45	1290.154	1.30	0.80	Uncorrected	Pro 6H	8/4/2016 0:00	11:47:39am	New	Sensor	08042016 - Class 2 - Part 2.SSF
SU 1	-0.88	33,924	396189.31	4566641.15	1290.054	1.30	0.80	Uncorrected	Pro 6H	8/4/2016 0:00	11:47:43am	New	Sensor	08042016 - Class 2 - Part 2.SSF
SU 1	-0.89	33,888	396186.15	4566635.45	1290.981	1.40	0.80	Uncorrected	Pro 6H	8/4/2016 0:00	11:45:23am	New	Sensor	08042016 - Class 2 - Part 2.SSF
SU 1	-0.93	33,774	396196.96	4566654.07	1288.792	1.50	0.80	Uncorrected	Pro 6H	8/4/2016 0:00	11:49:32am	New	Sensor	08042016 - Class 2 - Part 2.SSF
SU 1	-0.95	33,718	396192.98	4566649.07	1288.512	1.50	0.80	Uncorrected	Pro 6H	8/4/2016 0:00	11:48:13am	New	Sensor	08042016 - Class 2 - Part 2.SSF
SU 1	-0.95	33,700	396190.89	4566645.07	1288.644	1.50	0.80	Uncorrected	Pro 6H	8/4/2016 0:00	11:48:06am	New	Sensor	08042016 - Class 2 - Part 2.SSF
SU 1	-0.98	33,630	396200.33	4566658.94	1288.508	1.50	0.80	Uncorrected	Pro 6H	8/4/2016 0:00	11:49:22am	New	Sensor	08042016 - Class 2 - Part 2.SSF
SU 1	-1.04	33,435	396205.45	4566661.23	1288.156	1.50	0.80	Uncorrected	Pro 6H	8/4/2016 0:00	11:49:08am	New	Sensor	08042016 - Class 2 - Part 2.SSF
SU 1	-1.06	33,359	396193.33	4566649.83	1288.479	1.50	0.80	Uncorrected	Pro 6H	8/4/2016 0:00	11:48:14am	New	Sensor	08042016 - Class 2 - Part 2.SSF
SU 1	-1.07	33,332	396195.28	4566651.78	1288.593	1.50	0.80	Uncorrected	Pro 6H	8/4/2016 0:00	11:49:37am	New	Sensor	08042016 - Class 2 - Part 2.SSF
SU 1	-1.09	33,261	396196.45	4566654.32	1288.322	1.50	0.80	Uncorrected	Pro 6H	8/4/2016 0:00	11:48:22am	New	Sensor	08042016 - Class 2 - Part 2.SSF
SU 1	-1.1	33,251	396199.47	4566658.74	1288.337	1.50	0.80	Uncorrected	Pro 6H	8/4/2016 0:00	11:48:30am	New	Sensor	08042016 - Class 2 - Part 2.SSF
SU 1	-1.12	33,182	396205.48	4566661.27	1288.135	1.50	0.80	Uncorrected	Pro 6H	8/4/2016 0:00	11:49:07am	New	Sensor	08042016 - Class 2 - Part 2.SSF
SU 1	-1.14	33,121	396201.38	4566659.8	1288.325	1.50	0.80	Uncorrected	Pro 6H	8/4/2016 0:00	11:49:20am	New	Sensor	08042016 - Class 2 - Part 2.SSF
SU 1	-1.22	32,884	396202.03	4566660.18	1288.347	1.50	0.80	Uncorrected	Pro 6H	8/4/2016 0:00	11:49:19am	New	Sensor	08042016 - Class 2 - Part 2.SSF
SU 1	-1.48	32,065	396190.83	4566645.71	1288.629	1.50	0.80	Uncorrected	Pro 6H	8/4/2016 0:00	11:48:07am	New	Sensor	08042016 - Class 2 - Part 2.SSF
SU 1	0.44	38,022	396236.51	4566612.76	1289.611	1.30	0.70	Uncorrected	Pro 6H	8/4/2016 0:00	10:21:27am	New	Sensor	08042016 - Class 2.SSF
SU 1	0.18	37,225	396237.13	4566613.05	1289.574	1.30	0.70	Uncorrected	Pro 6H	8/4/2016 0:00	10:21:28am	New	Sensor	08042016 - Class 2.SSF
SU 1	0.16	37,147	396184.26	4566623.02	1291.24	1.40	0.80	Uncorrected	Pro 6H	8/4/2016 0:00	10:40:44am	New	Sensor	08042016 - Class 2.SSF
SU 1	0.03	36,751	396183.97	4566624.51	1291.83	1.30	0.70	Uncorrected	Pro 6H	8/4/2016 0:00	10:36:31am	New	Sensor	08042016 - Class 2.SSF
SU 1	0.01	36,705	396236.46	4566611.47	1289.404	1.30	0.70	Uncorrected	Pro 6H	8/4/2016 0:00	10:21:23am	New	Sensor	08042016 - Class 2.SSF
SU 1	-0.01	36,638	396184.06	4566623.43	1291.989	1.30	0.70	Uncorrected	Pro 6H	8/4/2016 0:00	10:36:20am	New	Sensor	08042016 - Class 2.SSF
SU 1	-0.01	36,630	396184.68	4566622.37	1291.203	1.40	0.80	Uncorrected	Pro 6H	8/4/2016 0:00	10:40:48am	New	Sensor	08042016 - Class 2.SSF
SU 1	-0.06	36,487	396184.53	4566621.78	1291.227	1.40	0.80	Uncorrected	Pro 6H	8/4/2016 0:00	10:40:49am	New	Sensor	08042016 - Class 2.SSF
SU 1	-0.09	36,374	396236.35	4566611.17	1289.491	1.30	0.70	Uncorrected	Pro 6H	8/4/2016 0:00	10:21:21am	New	Sensor	08042016 - Class 2.SSF
SU 1	-0.1	36,359	396185.03	4566622.6	1291.201	1.40	0.80	Uncorrected	Pro 6H	8/4/2016 0:00	10:40:47am	New	Sensor	08042016 - Class 2.SSF
SU 1	-0.12	36,296	396235.95	4566610.54	1289.584	1.30	0.70	Uncorrected	Pro 6H	8/4/2016 0:00	10:21:20am	New	Sensor	08042016 - Class 2.SSF
SU 1	-0.14	36,225	396235.59	4566609.93	1289.618	1.30	0.70	Uncorrected	Pro 6H	8/4/2016 0:00	10:21:19am	New	Sensor	08042016 - Class 2.SSF
SU 1	-0.15	36,205	396183.82	4566625.39	1292.195	1.30	0.70	Uncorrected	Pro 6H	8/4/2016 0:00	10:39:21am	New	Sensor	08042016 - Class 2.SSF
SU 1	-0.15	36,189	396184.02	4566624.14	1291.839	1.30	0.70	Uncorrected	Pro 6H	8/4/2016 0:00	10:36:20am	New	Sensor	08042016 - Class 2.SSF
SU 1	-0.2	36,050	396236	4566612.38	1289.635	1.30	0.70	Uncorrected	Pro 6H	8/4/2016 0:00	10:21:26am	New	Sensor	08042016 - Class 2.SSF
SU 1	-0.22	35,966	396235.75	4566611.32	1289.625	1.30	0.70	Uncorrected	Pro 6H	8/4/2016 0:00	10:21:24am	New	Sensor	08042016 - Class 2.SSF
SU 1	-0.26	35,866	396184.86	4566623.16	1291.227	1.40	0.80	Uncorrected	Pro 6H	8/4/2016 0:00	10:40:45am	New	Sensor	08042016 - Class 2.SSF
SU 1	-0.26	35,841	396235.74	4566611.79	1289.625	1.30	0.70	Uncorrected	Pro 6H	8/4/2016 0:00	10:21:25am	New	Sensor	08042016 - Class 2.SSF
SU 1	-0.33	35,625	396183.94	4566625.82	1292.289	1.30	0.70	Uncorrected	Pro 6H	8/4/2016 0:00	10:39:27am	New	Sensor	08042016 - Class 2.SSF
SU 1	-0.43	35,341	396183.99	4566626.1	1292.321	1.30	0.70	Uncorrected	Pro 6H	8/4/2016 0:00	10:39:26am	New	Sensor	08042016 - Class 2.SSF
SU 1	-0.5	35,120	396184.04	4566625.28	1292.214	1.30	0.70	Uncorrected	Pro 6H	8/4/2016 0:00	10:39:23am	New	Sensor	08042016 - Class 2.SSF
SU 1	-0.5	35,103	396236.63	4566611.48	1289.38	1.30	0.70	Uncorrected	Pro 6H	8/4/2016 0:00	10:21:22am	New	Sensor	08042016 - Class 2.SSF
SU 1	-0.52	35,036	396184.9	4566622.88	1291.203	1.40	0.80	Uncorrected	Pro 6H	8/4/2016 0:00	10:40:46am	New	Sensor	08042016 - Class 2.SSF
SU 1	-0.64	34,683	396184.03	4566624.78	1291.809	1.30	0.70	Uncorrected	Pro 6H	8/4/2016 0:00	10:36:30am	New	Sensor	08042016 - Class 2.SSF
SU 1	-0.66	34,623	396235.07	4566609.33	1289.619	1.30	0.70	Uncorrected	Pro 6H	8/4/2016 0:00	10:21:18am	New	Sensor	08042016 - Class 2.SSF
SU 1	-0.75	34,335	396183.91	4566624.5	1291.831	1.30	0.70	Uncorrected	Pro 6H	8/4/2016 0:00	10:36:30am	New	Sensor	08042016 - Class 2.SSF
SU 1	1.18	40,332	396237.02	4566612.24	0	1.20	0.60	Uncorrected	Pro 6H	5/11/2017 0:00	01:50:32pm		Sensor	CLASS 2 BUFFER 2.SSF
SU 1	1.54	41,444	396236.57	4566611.5	0	1.20	0.60	Uncorrected	Pro 6H	5/11/2017 0:00	01:50:33pm		Sensor	CLASS 2 BUFFER 2.SSF
SU 1	1.24	40,506	396233.09	4566609.51	0	1.20	0.60	Uncorrected	Pro 6H	5/11/2017 0:00	01:50:55pm		Sensor	CLASS 2 BUFFER 2.SSF
SU 1	1.16	40,259	396234	4566609.98	0	1.20	0.60	Uncorrected	Pro 6H	5/11/2017 0:00	01:50:56pm		Sensor	CLASS 2 BUFFER 2.SSF
SU 1	1.16	40,271	396234.62	4566610.52	0	1.20	0.60	Uncorrected	Pro 6H	5/11/2017 0:00	01:50:57pm		Sensor	CLASS 2 BUFFER 2.SSF
SU 1	0.85	39,310	396235.37	4566611.31	0	1.20	0.60	Uncorrected	Pro 6H	5/11/2017 0:00	01:50:58pm		Sensor	CLASS 2 BUFFER 2.SSF
SU 1	1.31	40,726	396235.86	4566611.79	0	1.20	0.60	Uncorrected	Pro 6H	5/11/2017 0:00	01:50:59pm		Sensor	CLASS 2 BUFFER 2.SSF
SU 1	0.86	39,333	396236.54	4566612.46	0	1.20	0.60	Uncorrected	Pro 6H	5/11/2017 0:00	01:51:00pm		Sensor	CLASS 2 BUFFER 2.SSF
SU 1	0.72	38,902	396237.13	4566613.04	0	1.20	0.60	Uncorrected	Pro 6H	5/11/2017 0:00	01:51:01pm		Sensor	CLASS 2 BUFFER 2.SSF
SU 1	1.6	41,638	396237.45	4566613.64	0	1.20	0.60	Uncorrected	Pro 6H	5/11/2017 0:00	01:51:28pm		Sensor	CLASS 2 BUFFER 2.SSF

SU	Z-Score	CPM	Easting	Northing	MSL	PDOP	HDOP	CorrType	RcvrType	GPS_Date	GPS_Time	Update	FeatName	Datafile
SU 1	1.43	41,107	396236.84	4566612.97	0	1.20	0.60	Uncorrected	Pro 6H	5/11/2017 0:00	01:51:29pm		Sensor	CLASS 2 BUFFER 2.SSF
SU 1	1.61	41,670	396236.25	4566612.01	0	1.20	0.60	Uncorrected	Pro 6H	5/11/2017 0:00	01:51:30pm		Sensor	CLASS 2 BUFFER 2.SSF
SU 1	1.15	40,247	396235.72	4566611.1	0	1.20	0.60	Uncorrected	Pro 6H	5/11/2017 0:00	01:51:31pm		Sensor	CLASS 2 BUFFER 2.SSF
SU 1	1.72	42,003	396235.14	4566610.11	0	1.20	0.60	Uncorrected	Pro 6H	5/11/2017 0:00	01:51:32pm		Sensor	CLASS 2 BUFFER 2.SSF
SU 1	1.88	42,501	396199.77	4566653.93	0	0.00	0.00			5/9/2017 0:00	03:15:05pm			LOCATION 23.SSF
SU 1	1.37	40,939	396199.8	4566653.96	0	0.00	0.00			5/9/2017 0:00	03:15:06pm			LOCATION 23.SSF
SU 1	1.26	40,593	396199.86	4566653.99	0	0.00	0.00			5/9/2017 0:00	03:15:07pm			LOCATION 23.SSF
SU 1	1.47	41,231	396199.74	4566653.92	0	0.00	0.00			5/9/2017 0:00	03:15:08pm			LOCATION 23.SSF
SU 1	1.54	41,447	396199.48	4566653.78	0	0.00	0.00			5/9/2017 0:00	03:15:09pm			LOCATION 23.SSF
SU 1	1.84	42,394	396198.91	4566653.56	0	0.00	0.00			5/9/2017 0:00	03:15:10pm			LOCATION 23.SSF
SU 1	1.49	41,284	396198.5	4566653.2	0	0.00	0.00			5/9/2017 0:00	03:15:11pm			LOCATION 23.SSF
SU 1	1.49	41,297	396197.92	4566652.56	0	0.00	0.00			5/9/2017 0:00	03:15:12pm			LOCATION 23.SSF
SU 1	1.56	41,514	396197.61	4566651.95	0	0.00	0.00			5/9/2017 0:00	03:15:13pm			LOCATION 23.SSF
SU 1	1.13	40,167	396197.17	4566651.08	0	0.00	0.00			5/9/2017 0:00	03:15:14pm			LOCATION 23.SSF
SU 1	0.88	39,416	396197.02	4566650.52	0	0.00	0.00			5/9/2017 0:00	03:15:15pm			LOCATION 23.SSF
SU 1	0.9	39,474	396197.12	4566649.74	0	0.00	0.00			5/9/2017 0:00	03:15:16pm			LOCATION 23.SSF
SU 1	0.68	38,771	396197.36	4566649.31	0	0.00	0.00			5/9/2017 0:00	03:15:17pm			LOCATION 23.SSF
SU 1	1.06	39,959	396197.85	4566648.87	0	0.00	0.00			5/9/2017 0:00	03:15:18pm			LOCATION 23.SSF
SU 1	1.19	40,372	396198.27	4566648.54	0	0.00	0.00			5/9/2017 0:00	03:15:19pm			LOCATION 23.SSF
SU 1	1.02	39,831	396198.93	4566648.1	0	0.00	0.00			5/9/2017 0:00	03:15:20pm			LOCATION 23.SSF
SU 1	1.19	40,368	396199.41	4566647.61	0	0.00	0.00			5/9/2017 0:00	03:15:21pm			LOCATION 23.SSF
SU 1	1.41	41,051	396199.87	4566647.29	0	0.00	0.00			5/9/2017 0:00	03:15:22pm			LOCATION 23.SSF
SU 1	2.04	43,004	396200.43	4566647.23	0	0.00	0.00			5/9/2017 0:00	03:15:23pm			LOCATION 23.SSF
SU 1	2.1	43,187	396200.99	4566647.62	0	0.00	0.00			5/9/2017 0:00	03:15:24pm			LOCATION 23.SSF
SU 1	2.15	43,335	396201.48	4566648.11	0	0.00	0.00			5/9/2017 0:00	03:15:25pm			LOCATION 23.SSF
SU 1	2.42	44,183	396201.81	4566648.74	0	0.00	0.00			5/9/2017 0:00	03:15:26pm			LOCATION 23.SSF
SU 1	1.65	41,788	396202.09	4566649.29	0	0.00	0.00			5/9/2017 0:00	03:15:27pm			LOCATION 23.SSF
SU 1	1.44	41,131	396202.46	4566649.98	0	0.00	0.00			5/9/2017 0:00	03:15:28pm			LOCATION 23.SSF
SU 1	1.29	40,686	396202.83	4566650.62	0	0.00	0.00			5/9/2017 0:00	03:15:29pm			LOCATION 23.SSF
SU 1	1.43	41,111	396202.86	4566651.29	0	0.00	0.00			5/9/2017 0:00	03:15:30pm			LOCATION 23.SSF
SU 1	1.43	41,110	396202.56	4566651.77	0	0.00	0.00			5/9/2017 0:00	03:15:31pm			LOCATION 23.SSF
SU 1	1.5	41,334	396202.14	4566652.31	0	0.00	0.00			5/9/2017 0:00	03:15:32pm			LOCATION 23.SSF
SU 1	1.33	40,808	396201.69	4566652.84	0	0.00	0.00			5/9/2017 0:00	03:15:33pm			LOCATION 23.SSF
SU 1	1.63	41,719	396201.3	4566653.33	0	0.00	0.00			5/9/2017 0:00	03:15:34pm			LOCATION 23.SSF
SU 1	0.98	39,719	396200.86	4566653.56	0	0.00	0.00			5/9/2017 0:00	03:15:35pm			LOCATION 23.SSF
SU 1	1.78	42,210	396200.27	4566653.76	0	0.00	0.00			5/9/2017 0:00	03:15:36pm			LOCATION 23.SSF
SU 1	1.79	42,230	396199.94	4566653.7	0	0.00	0.00			5/9/2017 0:00	03:15:37pm			LOCATION 23.SSF
SU 1	1.66	41,822	396199.57	4566653.44	0	0.00	0.00			5/9/2017 0:00	03:15:38pm			LOCATION 23.SSF
SU 1	1.82	42,335	396199.32	4566653.04	0	0.00	0.00			5/9/2017 0:00	03:15:39pm			LOCATION 23.SSF
SU 1	1.53	41,423	396199.02	4566652.56	0	0.00	0.00			5/9/2017 0:00	03:15:40pm			LOCATION 23.SSF
SU 1	1.63	41,735	396198.86	4566652.13	0	0.00	0.00			5/9/2017 0:00	03:15:41pm			LOCATION 23.SSF
SU 1	1.83	42,346	396198.6	4566651.66	0	0.00	0.00			5/9/2017 0:00	03:15:42pm			LOCATION 23.SSF
SU 1	2.14	43,327	396198.36	4566651.34	0	0.00	0.00			5/9/2017 0:00	03:15:43pm			LOCATION 23.SSF
SU 1	2.03	42,986	396198.11	4566650.92	0	0.00	0.00			5/9/2017 0:00	03:15:44pm			LOCATION 23.SSF
SU 1	1.87	42,495	396197.8	4566650.6	0	0.00	0.00			5/9/2017 0:00	03:15:45pm			LOCATION 23.SSF
SU 1	1.56	41,513	396197.66	4566650.26	0	0.00	0.00			5/9/2017 0:00	03:15:46pm			LOCATION 23.SSF
SU 1	1.45	41,171	396197.67	4566649.84	0	0.00	0.00			5/9/2017 0:00	03:15:47pm			LOCATION 23.SSF
SU 1	1.61	41,676	396197.86	4566649.65	0	0.00	0.00			5/9/2017 0:00	03:15:48pm			LOCATION 23.SSF
SU 1	1.58	41,585	396198.2	4566649.88	0	0.00	0.00			5/9/2017 0:00	03:15:49pm			LOCATION 23.SSF
SU 1	1.33	40,806	396198.36	4566650.36	0	0.00	0.00			5/9/2017 0:00	03:15:50pm			LOCATION 23.SSF
SU 1	1.78	42,198	396198.6	4566650.7	0	0.00	0.00			5/9/2017 0:00	03:15:51pm			LOCATION 23.SSF
SU 1	1.64	41,774	396198.77	4566651.16	0	0.00	0.00			5/9/2017 0:00	03:15:52pm			LOCATION 23.SSF

SU	Z-Score	CPM	Easting	Northing	MSL	PDOP	HDOP	CorrType	RcvrType	GPS_Date	GPS_Time	Update	FeatName	Datafile
SU 1	2.11	43,223	396199.02	4566651.48	0	0.00	0.00			5/9/2017 0:00	03:15:53pm			LOCATION 23.SSF
SU 1	1.74	42,088	396199.25	4566651.96	0	0.00	0.00			5/9/2017 0:00	03:15:54pm			LOCATION 23.SSF
SU 1	2.01	42,919	396199.49	4566652.43	0	0.00	0.00			5/9/2017 0:00	03:15:55pm			LOCATION 23.SSF
SU 1	1.86	42,442	396199.74	4566653	0	0.00	0.00			5/9/2017 0:00	03:15:56pm			LOCATION 23.SSF
SU 1	1.81	42,278	396200.1	4566653.36	0	0.00	0.00			5/9/2017 0:00	03:15:57pm			LOCATION 23.SSF
SU 1	1.66	41,841	396200.47	4566653.17	0	0.00	0.00			5/9/2017 0:00	03:15:58pm			LOCATION 23.SSF
SU 1	1.92	42,638	396200.39	4566652.97	0	0.00	0.00			5/9/2017 0:00	03:15:59pm			LOCATION 23.SSF
SU 1	2.02	42,936	396200.18	4566652.65	0	0.00	0.00			5/9/2017 0:00	03:16:00pm			LOCATION 23.SSF
SU 1	1.63	41,731	396200	4566652.3	0	0.00	0.00			5/9/2017 0:00	03:16:01pm			LOCATION 23.SSF
SU 1	1.83	42,359	396199.83	4566651.87	0	0.00	0.00			5/9/2017 0:00	03:16:02pm			LOCATION 23.SSF
SU 1	1.71	41,992	396199.64	4566651.46	0	0.00	0.00			5/9/2017 0:00	03:16:03pm			LOCATION 23.SSF
SU 1	1.67	41,853	396199.34	4566650.93	0	0.00	0.00			5/9/2017 0:00	03:16:04pm			LOCATION 23.SSF
SU 1	1.8	42,255	396199.18	4566650.52	0	0.00	0.00			5/9/2017 0:00	03:16:05pm			LOCATION 23.SSF
SU 1	1.76	42,150	396198.86	4566650.12	0	0.00	0.00			5/9/2017 0:00	03:16:06pm			LOCATION 23.SSF
SU 1	2.08	43,142	396198.67	4566649.77	0	0.00	0.00			5/9/2017 0:00	03:16:07pm			LOCATION 23.SSF
SU 1	2.16	43,377	396198.62	4566649.52	0	0.00	0.00			5/9/2017 0:00	03:16:08pm			LOCATION 23.SSF
SU 1	1.82	42,324	396198.59	4566649.16	0	0.00	0.00			5/9/2017 0:00	03:16:09pm			LOCATION 23.SSF
SU 1	1.82	42,332	396198.96	4566649.22	0	0.00	0.00			5/9/2017 0:00	03:16:10pm			LOCATION 23.SSF
SU 1	1.67	41,857	396199.17	4566649.46	0	0.00	0.00			5/9/2017 0:00	03:16:11pm			LOCATION 23.SSF
SU 1	1.91	42,602	396199.31	4566649.89	0	0.00	0.00			5/9/2017 0:00	03:16:12pm			LOCATION 23.SSF
SU 1	1.58	41,588	396199.49	4566650.2	0	0.00	0.00			5/9/2017 0:00	03:16:13pm			LOCATION 23.SSF
SU 1	1.6	41,648	396199.72	4566650.62	0	0.00	0.00			5/9/2017 0:00	03:16:14pm			LOCATION 23.SSF
SU 1	1.86	42,454	396199.94	4566651.04	0	0.00	0.00			5/9/2017 0:00	03:16:15pm			LOCATION 23.SSF
SU 1	2.2	43,493	396200.14	4566651.63	0	0.00	0.00			5/9/2017 0:00	03:16:16pm			LOCATION 23.SSF
SU 1	2.12	43,267	396200.34	4566652	0	0.00	0.00			5/9/2017 0:00	03:16:17pm			LOCATION 23.SSF
SU 1	1.9	42,563	396200.64	4566652.48	0	0.00	0.00			5/9/2017 0:00	03:16:18pm			LOCATION 23.SSF
SU 1	1.68	41,896	396200.96	4566652.78	0	0.00	0.00			5/9/2017 0:00	03:16:19pm			LOCATION 23.SSF
SU 1	1.53	41,409	396201.38	4566652.74	0	0.00	0.00			5/9/2017 0:00	03:16:20pm			LOCATION 23.SSF
SU 1	1.59	41,615	396201.44	4566652.52	0	0.00	0.00			5/9/2017 0:00	03:16:21pm			LOCATION 23.SSF
SU 1	1.6	41,626	396201.23	4566652.15	0	0.00	0.00			5/9/2017 0:00	03:16:22pm			LOCATION 23.SSF
SU 1	1.54	41,452	396201.07	4566651.88	0	0.00	0.00			5/9/2017 0:00	03:16:23pm			LOCATION 23.SSF
SU 1	1.56	41,519	396200.86	4566651.4	0	0.00	0.00			5/9/2017 0:00	03:16:24pm			LOCATION 23.SSF
SU 1	1.95	42,734	396200.67	4566651	0	0.00	0.00			5/9/2017 0:00	03:16:25pm			LOCATION 23.SSF
SU 1	1.81	42,293	396200.41	4566650.61	0	0.00	0.00			5/9/2017 0:00	03:16:26pm			LOCATION 23.SSF
SU 1	1.6	41,647	396200.22	4566650.26	0	0.00	0.00			5/9/2017 0:00	03:16:27pm			LOCATION 23.SSF
SU 1	1.78	42,199	396200	4566649.65	0	0.00	0.00			5/9/2017 0:00	03:16:28pm			LOCATION 23.SSF
SU 1	1.44	41,144	396199.63	4566649.11	0	0.00	0.00			5/9/2017 0:00	03:16:29pm			LOCATION 23.SSF
SU 1	1.56	41,518	396199.39	4566648.69	0	0.00	0.00			5/9/2017 0:00	03:16:30pm			LOCATION 23.SSF
SU 1	1.51	41,347	396199.38	4566648.62	0	0.00	0.00			5/9/2017 0:00	03:16:31pm			LOCATION 23.SSF
SU 1	1.36	40,905	396199.5	4566648.7	0	0.00	0.00			5/9/2017 0:00	03:16:32pm			LOCATION 23.SSF
SU 1	1.49	41,286	396199.75	4566648.69	0	0.00	0.00			5/9/2017 0:00	03:16:33pm			LOCATION 23.SSF
SU 1	2.06	43,083	396199.85	4566648.54	0	0.00	0.00			5/9/2017 0:00	03:16:34pm			LOCATION 23.SSF
SU 1	2.17	43,404	396200.03	4566648.65	0	0.00	0.00			5/9/2017 0:00	03:16:35pm			LOCATION 23.SSF
SU 1	2.27	43,735	396200.3	4566649.18	0	0.00	0.00			5/9/2017 0:00	03:16:36pm			LOCATION 23.SSF
SU 1	2.21	43,546	396200.6	4566649.58	0	0.00	0.00			5/9/2017 0:00	03:16:37pm			LOCATION 23.SSF
SU 1	1.87	42,472	396200.89	4566650.1	0	0.00	0.00			5/9/2017 0:00	03:16:38pm			LOCATION 23.SSF
SU 1	2.44	44,245	396201.13	4566650.46	0	0.00	0.00			5/9/2017 0:00	03:16:39pm			LOCATION 23.SSF
SU 1	2.19	43,465	396201.45	4566650.91	0	0.00	0.00			5/9/2017 0:00	03:16:40pm			LOCATION 23.SSF
SU 1	2.21	43,529	396201.66	4566651.23	0	0.00	0.00			5/9/2017 0:00	03:16:41pm			LOCATION 23.SSF
SU 1	2.31	43,835	396201.92	4566651.64	0	0.00	0.00			5/9/2017 0:00	03:16:42pm			LOCATION 23.SSF
SU 1	2.43	44,232	396202.25	4566651.73	0	0.00	0.00			5/9/2017 0:00	03:16:43pm			LOCATION 23.SSF
SU 1	2.45	44,298	396202.28	4566651.4	0	0.00	0.00			5/9/2017 0:00	03:16:44pm			LOCATION 23.SSF

SU	Z-Score	CPM	Easting	Northing	MSL	PDOP	HDOP	CorrType	RcvrType	GPS_Date	GPS_Time	Update	FeatName	Datafile
SU 1	2.2	43,502	396201.94	4566651.11	0	0.00	0.00			5/9/2017 0:00	03:16:45pm			LOCATION 23.SSF
SU 1	2.51	44,465	396201.79	4566650.64	0	0.00	0.00			5/9/2017 0:00	03:16:46pm			LOCATION 23.SSF
SU 1	2.67	44,961	396201.58	4566650.28	0	0.00	0.00			5/9/2017 0:00	03:16:47pm			LOCATION 23.SSF
SU 1	2.67	44,971	396201.28	4566649.98	0	0.00	0.00			5/9/2017 0:00	03:16:48pm			LOCATION 23.SSF
SU 1	2.51	44,466	396201	4566649.56	0	0.00	0.00			5/9/2017 0:00	03:16:49pm			LOCATION 23.SSF
SU 1	2.23	43,612	396200.67	4566649	0	0.00	0.00			5/9/2017 0:00	03:16:50pm			LOCATION 23.SSF
SU 1	2.78	45,314	396200.51	4566648.54	0	0.00	0.00			5/9/2017 0:00	03:16:51pm			LOCATION 23.SSF
SU 1	2.37	44,021	396200.48	4566648.06	0	0.00	0.00			5/9/2017 0:00	03:16:52pm			LOCATION 23.SSF
SU 1	2.24	43,624	396200.52	4566647.64	0	0.00	0.00			5/9/2017 0:00	03:16:53pm			LOCATION 23.SSF
SU 1	2.14	43,319	396200.79	4566647.69	0	0.00	0.00			5/9/2017 0:00	03:16:54pm			LOCATION 23.SSF
SU 1	2.23	43,589	396201.33	4566648.09	0	0.00	0.00			5/9/2017 0:00	03:16:55pm			LOCATION 23.SSF
SU 1	2.28	43,764	396201.79	4566648.72	0	0.00	0.00			5/9/2017 0:00	03:16:56pm			LOCATION 23.SSF
SU 1	2.19	43,487	396202.2	4566649.43	0	0.00	0.00			5/9/2017 0:00	03:16:57pm			LOCATION 23.SSF
SU 1	1.94	42,701	396202.67	4566650.21	0	0.00	0.00			5/9/2017 0:00	03:16:58pm			LOCATION 23.SSF
SU 1	2	42,889	396202.91	4566650.64	0	0.00	0.00			5/9/2017 0:00	03:16:59pm			LOCATION 23.SSF
SU 1	2	42,875	396202.85	4566650.68	0	0.00	0.00			5/9/2017 0:00	03:17:00pm			LOCATION 23.SSF
SU 1	2.27	43,714	396202.74	4566650.68	0	0.00	0.00			5/9/2017 0:00	03:17:01pm			LOCATION 23.SSF
SU 1	2.37	44,024	396200.93	4566647.04	0	0.00	0.00			5/9/2017 0:00	03:18:10pm			LOCATION 26.SSF
SU 1	2.17	43,416	396200.93	4566647.04	0	0.00	0.00			5/9/2017 0:00	03:18:11pm			LOCATION 26.SSF
SU 1	1.77	42,174	396200.84	4566646.92	0	0.00	0.00			5/9/2017 0:00	03:18:12pm			LOCATION 26.SSF
SU 1	1.28	40,648	396198.5	4566643.21	0	0.00	0.00			5/9/2017 0:00	03:18:30pm			LOCATION 26.SSF
SU 1	1.67	41,869	396198.38	4566643.14	0	0.00	0.00			5/9/2017 0:00	03:18:31pm			LOCATION 26.SSF
SU 1	1.59	41,619	396198.39	4566642.83	0	0.00	0.00			5/9/2017 0:00	03:18:32pm			LOCATION 26.SSF
SU 1	1.05	39,940	396198.37	4566642.29	0	0.00	0.00			5/9/2017 0:00	03:18:33pm			LOCATION 26.SSF
SU 1	1.55	41,494	396198.22	4566641.42	0	0.00	0.00			5/9/2017 0:00	03:18:34pm			LOCATION 26.SSF
SU 1	1.44	41,152	396197.85	4566640.78	0	0.00	0.00			5/9/2017 0:00	03:18:35pm			LOCATION 26.SSF
SU 1	1.33	40,796	396197.44	4566640.07	0	0.00	0.00			5/9/2017 0:00	03:18:36pm			LOCATION 26.SSF
SU 1	1.65	41,802	396196.96	4566639.46	0	0.00	0.00			5/9/2017 0:00	03:18:37pm			LOCATION 26.SSF
SU 1	1.54	41,439	396196.45	4566638.71	0	0.00	0.00			5/9/2017 0:00	03:18:38pm			LOCATION 26.SSF
SU 1	1	39,772	396196.09	4566638.02	0	0.00	0.00			5/9/2017 0:00	03:18:39pm			LOCATION 26.SSF
SU 1	0.96	39,636	396195.58	4566637.26	0	0.00	0.00			5/9/2017 0:00	03:18:40pm			LOCATION 26.SSF
SU 1	0.88	39,403	396195.01	4566636.72	0	0.00	0.00			5/9/2017 0:00	03:18:41pm			LOCATION 26.SSF
SU 1	0.79	39,106	396194.12	4566636.62	0	0.00	0.00			5/9/2017 0:00	03:18:42pm			LOCATION 26.SSF
SU 1	0.71	38,865	396193.47	4566636.86	0	0.00	0.00			5/9/2017 0:00	03:18:43pm			LOCATION 26.SSF
SU 1	0.63	38,624	396192.92	4566637.33	0	0.00	0.00			5/9/2017 0:00	03:18:44pm			LOCATION 26.SSF
SU 1	0.99	39,748	396192.43	4566637.84	0	0.00	0.00			5/9/2017 0:00	03:18:45pm			LOCATION 26.SSF
SU 1	1.21	40,426	396191.94	4566638.45	0	0.00	0.00			5/9/2017 0:00	03:18:46pm			LOCATION 26.SSF
SU 1	1.25	40,567	396191.61	4566639.03	0	0.00	0.00			5/9/2017 0:00	03:18:47pm			LOCATION 26.SSF
SU 1	1.51	41,374	396191.55	4566639.78	0	0.00	0.00			5/9/2017 0:00	03:18:48pm			LOCATION 26.SSF
SU 1	1.7	41,940	396191.63	4566640.7	0	0.00	0.00			5/9/2017 0:00	03:18:49pm			LOCATION 26.SSF
SU 1	1.61	41,658	396191.73	4566641.13	0	0.00	0.00			5/9/2017 0:00	03:18:50pm			LOCATION 26.SSF
SU 1	1.55	41,470	396191.82	4566641.35	0	0.00	0.00			5/9/2017 0:00	03:18:51pm			LOCATION 26.SSF
SU 1	1.25	40,554	396192.15	4566641.87	0	0.00	0.00			5/9/2017 0:00	03:18:52pm			LOCATION 26.SSF
SU 1	0.52	38,269	396192.43	4566642.5	0	0.00	0.00			5/9/2017 0:00	03:18:53pm			LOCATION 26.SSF
SU 1	0.46	38,094	396192.77	4566643.2	0	0.00	0.00			5/9/2017 0:00	03:18:54pm			LOCATION 26.SSF
SU 1	0.79	39,120	396193.02	4566643.76	0	0.00	0.00			5/9/2017 0:00	03:18:55pm			LOCATION 26.SSF
SU 1	0.84	39,285	396193.4	4566644.43	0	0.00	0.00			5/9/2017 0:00	03:18:56pm			LOCATION 26.SSF
SU 1	0.69	38,823	396193.85	4566644.79	0	0.00	0.00			5/9/2017 0:00	03:18:57pm			LOCATION 26.SSF
SU 1	0.67	38,758	396194.55	4566644.83	0	0.00	0.00			5/9/2017 0:00	03:18:58pm			LOCATION 26.SSF
SU 1	0.78	39,096	396195.05	4566644.6	0	0.00	0.00			5/9/2017 0:00	03:18:59pm			LOCATION 26.SSF
SU 1	0.93	39,564	396195.67	4566644.36	0	0.00	0.00			5/9/2017 0:00	03:19:00pm			LOCATION 26.SSF
SU 1	1.03	39,857	396196.28	4566644.11	0	0.00	0.00			5/9/2017 0:00	03:19:01pm			LOCATION 26.SSF

SU	Z-Score	CPM	Easting	Northing	MSL	PDOP	HDOP	CorrType	RcvrType	GPS_Date	GPS_Time	Update	FeatName	Datafile
SU 1	1.21	40,442	396196.95	4566643.82	0	0.00	0.00			5/9/2017 0:00	03:19:02pm			LOCATION 26.SSF
SU 1	1.04	39,908	396197.47	4566643.59	0	0.00	0.00			5/9/2017 0:00	03:19:03pm			LOCATION 26.SSF
SU 1	1.26	40,591	396197.96	4566643.1	0	0.00	0.00			5/9/2017 0:00	03:19:04pm			LOCATION 26.SSF
SU 1	1.33	40,802	396197.91	4566642.75	0	0.00	0.00			5/9/2017 0:00	03:19:05pm			LOCATION 26.SSF
SU 1	1.29	40,681	396197.73	4566642.4	0	0.00	0.00			5/9/2017 0:00	03:19:06pm			LOCATION 26.SSF
SU 1	1.51	41,363	396197.53	4566642.03	0	0.00	0.00			5/9/2017 0:00	03:19:07pm			LOCATION 26.SSF
SU 1	1.79	42,234	396197.26	4566641.72	0	0.00	0.00			5/9/2017 0:00	03:19:08pm			LOCATION 26.SSF
SU 1	1.67	41,861	396197.08	4566641.32	0	0.00	0.00			5/9/2017 0:00	03:19:09pm			LOCATION 26.SSF
SU 1	1.95	42,724	396196.75	4566640.9	0	0.00	0.00			5/9/2017 0:00	03:19:10pm			LOCATION 26.SSF
SU 1	1.55	41,500	396196.61	4566640.52	0	0.00	0.00			5/9/2017 0:00	03:19:11pm			LOCATION 26.SSF
SU 1	2.03	42,971	396196.28	4566640.05	0	0.00	0.00			5/9/2017 0:00	03:19:12pm			LOCATION 26.SSF
SU 1	2.37	44,046	396196.12	4566639.69	0	0.00	0.00			5/9/2017 0:00	03:19:13pm			LOCATION 26.SSF
SU 1	2.72	45,123	396195.8	4566639.34	0	0.00	0.00			5/9/2017 0:00	03:19:14pm			LOCATION 26.SSF
SU 1	2	42,887	396195.53	4566638.96	0	0.00	0.00			5/9/2017 0:00	03:19:15pm			LOCATION 26.SSF
SU 1	2.17	43,406	396195.25	4566638.56	0	0.00	0.00			5/9/2017 0:00	03:19:16pm			LOCATION 26.SSF
SU 1	2.32	43,886	396195.03	4566638.2	0	0.00	0.00			5/9/2017 0:00	03:19:17pm			LOCATION 26.SSF
SU 1	2.46	44,306	396194.76	4566637.79	0	0.00	0.00			5/9/2017 0:00	03:19:18pm			LOCATION 26.SSF
SU 1	2.11	43,222	396194.61	4566637.55	0	0.00	0.00			5/9/2017 0:00	03:19:19pm			LOCATION 26.SSF
SU 1	1.8	42,267	396194.34	4566637.31	0	0.00	0.00			5/9/2017 0:00	03:19:20pm			LOCATION 26.SSF
SU 1	1.9	42,562	396194.04	4566637.47	0	0.00	0.00			5/9/2017 0:00	03:19:21pm			LOCATION 26.SSF
SU 1	2.32	43,891	396194.08	4566637.85	0	0.00	0.00			5/9/2017 0:00	03:19:22pm			LOCATION 26.SSF
SU 1	1.74	42,089	396194.24	4566638.17	0	0.00	0.00			5/9/2017 0:00	03:19:23pm			LOCATION 26.SSF
SU 1	1.87	42,470	396194.53	4566638.58	0	0.00	0.00			5/9/2017 0:00	03:19:24pm			LOCATION 26.SSF
SU 1	1.48	41,259	396194.73	4566638.92	0	0.00	0.00			5/9/2017 0:00	03:19:25pm			LOCATION 26.SSF
SU 1	1.43	41,126	396194.97	4566639.34	0	0.00	0.00			5/9/2017 0:00	03:19:26pm			LOCATION 26.SSF
SU 1	1.95	42,731	396195.23	4566639.7	0	0.00	0.00			5/9/2017 0:00	03:19:27pm			LOCATION 26.SSF
SU 1	2.31	43,851	396195.49	4566640.15	0	0.00	0.00			5/9/2017 0:00	03:19:28pm			LOCATION 26.SSF
SU 1	2.06	43,078	396195.76	4566640.6	0	0.00	0.00			5/9/2017 0:00	03:19:29pm			LOCATION 26.SSF
SU 1	2.03	42,982	396196.01	4566641.06	0	0.00	0.00			5/9/2017 0:00	03:19:30pm			LOCATION 26.SSF
SU 1	1.9	42,559	396196.24	4566641.44	0	0.00	0.00			5/9/2017 0:00	03:19:31pm			LOCATION 26.SSF
SU 1	1.85	42,427	396196.5	4566642.01	0	0.00	0.00			5/9/2017 0:00	03:19:32pm			LOCATION 26.SSF
SU 1	1.72	42,000	396196.79	4566642.34	0	0.00	0.00			5/9/2017 0:00	03:19:33pm			LOCATION 26.SSF
SU 1	1.09	40,050	396197.07	4566642.73	0	0.00	0.00			5/9/2017 0:00	03:19:34pm			LOCATION 26.SSF
SU 1	0.61	38,563	396197.13	4566643.11	0	0.00	0.00			5/9/2017 0:00	03:19:35pm			LOCATION 26.SSF
SU 1	1.06	39,962	396197.03	4566643.22	0	0.00	0.00			5/9/2017 0:00	03:19:36pm			LOCATION 26.SSF
SU 1	0.71	38,866	396196.81	4566642.98	0	0.00	0.00			5/9/2017 0:00	03:19:37pm			LOCATION 26.SSF
SU 1	0.97	39,689	396196.54	4566642.5	0	0.00	0.00			5/9/2017 0:00	03:19:38pm			LOCATION 26.SSF
SU 1	1.4	41,015	396196.3	4566642.13	0	0.00	0.00			5/9/2017 0:00	03:19:39pm			LOCATION 26.SSF
SU 1	1.28	40,658	396196.07	4566641.62	0	0.00	0.00			5/9/2017 0:00	03:19:40pm			LOCATION 26.SSF
SU 1	1.39	40,983	396195.85	4566641.28	0	0.00	0.00			5/9/2017 0:00	03:19:41pm			LOCATION 26.SSF
SU 1	1.54	41,450	396195.58	4566640.78	0	0.00	0.00			5/9/2017 0:00	03:19:42pm			LOCATION 26.SSF
SU 1	1.65	41,797	396195.36	4566640.43	0	0.00	0.00			5/9/2017 0:00	03:19:43pm			LOCATION 26.SSF
SU 1	1.65	41,808	396195.1	4566640.04	0	0.00	0.00			5/9/2017 0:00	03:19:44pm			LOCATION 26.SSF
SU 1	1.79	42,229	396194.85	4566639.59	0	0.00	0.00			5/9/2017 0:00	03:19:45pm			LOCATION 26.SSF
SU 1	2.03	42,976	396194.53	4566639.14	0	0.00	0.00			5/9/2017 0:00	03:19:46pm			LOCATION 26.SSF
SU 1	2.28	43,756	396194.33	4566638.76	0	0.00	0.00			5/9/2017 0:00	03:19:47pm			LOCATION 26.SSF
SU 1	2.22	43,558	396194.08	4566638.32	0	0.00	0.00			5/9/2017 0:00	03:19:48pm			LOCATION 26.SSF
SU 1	2.55	44,579	396193.73	4566637.86	0	0.00	0.00			5/9/2017 0:00	03:19:49pm			LOCATION 26.SSF
SU 1	2.28	43,750	396193.45	4566637.78	0	0.00	0.00			5/9/2017 0:00	03:19:50pm			LOCATION 26.SSF
SU 1	2.3	43,832	396193.34	4566638.12	0	0.00	0.00			5/9/2017 0:00	03:19:51pm			LOCATION 26.SSF
SU 1	2.62	44,808	396193.41	4566638.4	0	0.00	0.00			5/9/2017 0:00	03:19:52pm			LOCATION 26.SSF
SU 1	2.8	45,357	396193.6	4566638.73	0	0.00	0.00			5/9/2017 0:00	03:19:53pm			LOCATION 26.SSF

SU	Z-Score	CPM	Easting	Northing	MSL	PDOP	HDOP	CorrType	RcvrType	GPS_Date	GPS_Time	Update	FeatName	Datafile
SU 1	2.35	43,970	396193.84	4566639.17	0	0.00	0.00			5/9/2017 0:00	03:19:54pm			LOCATION 26.SSF
SU 1	2.06	43,086	396194.02	4566639.53	0	0.00	0.00			5/9/2017 0:00	03:19:55pm			LOCATION 26.SSF
SU 1	2.26	43,698	396194.32	4566639.92	0	0.00	0.00			5/9/2017 0:00	03:19:56pm			LOCATION 26.SSF
SU 1	2.52	44,515	396194.54	4566640.29	0	0.00	0.00			5/9/2017 0:00	03:19:57pm			LOCATION 26.SSF
SU 1	2.59	44,704	396194.91	4566640.73	0	0.00	0.00			5/9/2017 0:00	03:19:58pm			LOCATION 26.SSF
SU 1	2.38	44,076	396195.17	4566641.21	0	0.00	0.00			5/9/2017 0:00	03:19:59pm			LOCATION 26.SSF
SU 1	2.02	42,943	396195.51	4566641.63	0	0.00	0.00			5/9/2017 0:00	03:20:00pm			LOCATION 26.SSF
SU 1	1.92	42,628	396195.72	4566642.11	0	0.00	0.00			5/9/2017 0:00	03:20:01pm			LOCATION 26.SSF
SU 1	1.52	41,400	396196.15	4566642.49	0	0.00	0.00			5/9/2017 0:00	03:20:02pm			LOCATION 26.SSF
SU 1	1.1	40,080	396196.29	4566642.87	0	0.00	0.00			5/9/2017 0:00	03:20:03pm			LOCATION 26.SSF
SU 1	1.07	39,997	396196.47	4566643.37	0	0.00	0.00			5/9/2017 0:00	03:20:04pm			LOCATION 26.SSF
SU 1	1.31	40,738	396196.47	4566643.5	0	0.00	0.00			5/9/2017 0:00	03:20:05pm			LOCATION 26.SSF
SU 1	1.25	40,555	396196.05	4566643.37	0	0.00	0.00			5/9/2017 0:00	03:20:06pm			LOCATION 26.SSF
SU 1	1.41	41,045	396195.81	4566643.05	0	0.00	0.00			5/9/2017 0:00	03:20:07pm			LOCATION 26.SSF
SU 1	1.72	42,025	396195.58	4566642.62	0	0.00	0.00			5/9/2017 0:00	03:20:08pm			LOCATION 26.SSF
SU 1	1.68	41,886	396195.38	4566642.21	0	0.00	0.00			5/9/2017 0:00	03:20:09pm			LOCATION 26.SSF
SU 1	1.45	41,186	396195.08	4566641.69	0	0.00	0.00			5/9/2017 0:00	03:20:10pm			LOCATION 26.SSF
SU 1	1.87	42,472	396194.88	4566641.33	0	0.00	0.00			5/9/2017 0:00	03:20:11pm			LOCATION 26.SSF
SU 1	2.09	43,173	396194.59	4566640.84	0	0.00	0.00			5/9/2017 0:00	03:20:12pm			LOCATION 26.SSF
SU 1	1.77	42,180	396194.32	4566640.42	0	0.00	0.00			5/9/2017 0:00	03:20:13pm			LOCATION 26.SSF
SU 1	2.08	43,136	396194.06	4566639.97	0	0.00	0.00			5/9/2017 0:00	03:20:14pm			LOCATION 26.SSF
SU 1	2.13	43,299	396193.81	4566639.58	0	0.00	0.00			5/9/2017 0:00	03:20:15pm			LOCATION 26.SSF
SU 1	2.43	44,230	396193.55	4566639.1	0	0.00	0.00			5/9/2017 0:00	03:20:16pm			LOCATION 26.SSF
SU 1	2.19	43,464	396193.3	4566638.71	0	0.00	0.00			5/9/2017 0:00	03:20:17pm			LOCATION 26.SSF
SU 1	2.22	43,566	396192.92	4566638.39	0	0.00	0.00			5/9/2017 0:00	03:20:18pm			LOCATION 26.SSF
SU 1	2.31	43,856	396192.7	4566638.42	0	0.00	0.00			5/9/2017 0:00	03:20:19pm			LOCATION 26.SSF
SU 1	2.45	44,274	396192.66	4566638.8	0	0.00	0.00			5/9/2017 0:00	03:20:20pm			LOCATION 26.SSF
SU 1	2.43	44,231	396192.82	4566639.08	0	0.00	0.00			5/9/2017 0:00	03:20:21pm			LOCATION 26.SSF
SU 1	2.27	43,720	396193.06	4566639.39	0	0.00	0.00			5/9/2017 0:00	03:20:22pm			LOCATION 26.SSF
SU 1	1.94	42,682	396193.27	4566639.78	0	0.00	0.00			5/9/2017 0:00	03:20:23pm			LOCATION 26.SSF
SU 1	1.72	42,016	396193.62	4566640.38	0	0.00	0.00			5/9/2017 0:00	03:20:24pm			LOCATION 26.SSF
SU 1	1.44	41,146	396193.95	4566640.8	0	0.00	0.00			5/9/2017 0:00	03:20:25pm			LOCATION 26.SSF
SU 1	1.53	41,430	396194.16	4566641.06	0	0.00	0.00			5/9/2017 0:00	03:20:26pm			LOCATION 26.SSF
SU 1	2.04	42,999	396194.31	4566641.31	0	0.00	0.00			5/9/2017 0:00	03:20:27pm			LOCATION 26.SSF
SU 1	2.15	43,364	396194.48	4566641.53	0	0.00	0.00			5/9/2017 0:00	03:20:28pm			LOCATION 26.SSF
SU 1	2.19	43,487	396194.6	4566641.76	0	0.00	0.00			5/9/2017 0:00	03:20:29pm			LOCATION 26.SSF
SU 1	1.98	42,821	396194.72	4566642.05	0	0.00	0.00			5/9/2017 0:00	03:20:30pm			LOCATION 26.SSF
SU 1	2.18	43,444	396194.93	4566642.38	0	0.00	0.00			5/9/2017 0:00	03:20:31pm			LOCATION 26.SSF
SU 1	2.08	43,142	396195.2	4566642.85	0	0.00	0.00			5/9/2017 0:00	03:20:32pm			LOCATION 26.SSF
SU 1	1.59	41,615	396195.44	4566643.25	0	0.00	0.00			5/9/2017 0:00	03:20:33pm			LOCATION 26.SSF
SU 1	1.66	41,821	396195.65	4566643.65	0	0.00	0.00			5/9/2017 0:00	03:20:34pm			LOCATION 26.SSF
SU 1	1.64	41,764	396195.48	4566643.67	0	0.00	0.00			5/9/2017 0:00	03:20:35pm			LOCATION 26.SSF
SU 1	1.84	42,377	396195.07	4566643.46	0	0.00	0.00			5/9/2017 0:00	03:20:36pm			LOCATION 26.SSF
SU 1	1.9	42,565	396194.82	4566643.16	0	0.00	0.00			5/9/2017 0:00	03:20:37pm			LOCATION 26.SSF
SU 1	1.98	42,835	396194.45	4566642.68	0	0.00	0.00			5/9/2017 0:00	03:20:38pm			LOCATION 26.SSF
SU 1	2.01	42,904	396194.29	4566642.25	0	0.00	0.00			5/9/2017 0:00	03:20:39pm			LOCATION 26.SSF
SU 1	1.72	41,999	396194.04	4566641.71	0	0.00	0.00			5/9/2017 0:00	03:20:40pm			LOCATION 26.SSF
SU 1	1.44	41,152	396193.92	4566641.31	0	0.00	0.00			5/9/2017 0:00	03:20:41pm			LOCATION 26.SSF
SU 1	1.89	42,543	396193.65	4566640.83	0	0.00	0.00			5/9/2017 0:00	03:20:42pm			LOCATION 26.SSF
SU 1	1.79	42,230	396193.49	4566640.4	0	0.00	0.00			5/9/2017 0:00	03:20:43pm			LOCATION 26.SSF
SU 1	2.1	43,209	396193.23	4566639.86	0	0.00	0.00			5/9/2017 0:00	03:20:44pm			LOCATION 26.SSF
SU 1	2.28	43,747	396192.99	4566639.42	0	0.00	0.00			5/9/2017 0:00	03:20:45pm			LOCATION 26.SSF

SU	Z-Score	CPM	Easting	Northing	MSL	PDOP	HDOP	CorrType	RcvrType	GPS_Date	GPS_Time	Update	FeatName	Datafile
SU 1	2.46	44,310	396192.62	4566638.96	0	0.00	0.00			5/9/2017 0:00	03:20:46pm			LOCATION 26.SSF
SU 1	2.63	44,844	396192.24	4566639.01	0	0.00	0.00			5/9/2017 0:00	03:20:47pm			LOCATION 26.SSF
SU 1	3.12	46,382	396192.07	4566639.38	0	0.00	0.00			5/9/2017 0:00	03:20:48pm			LOCATION 26.SSF
SU 1	2.98	45,935	396192.16	4566639.72	0	0.00	0.00			5/9/2017 0:00	03:20:49pm			LOCATION 26.SSF
SU 1	2.89	45,646	396192.43	4566640.13	0	0.00	0.00			5/9/2017 0:00	03:20:50pm			LOCATION 26.SSF
SU 1	2.19	43,473	396192.69	4566640.55	0	0.00	0.00			5/9/2017 0:00	03:20:51pm			LOCATION 26.SSF
SU 1	1.63	41,718	396192.94	4566641.03	0	0.00	0.00			5/9/2017 0:00	03:20:52pm			LOCATION 26.SSF
SU 1	1.64	41,752	396193.19	4566641.48	0	0.00	0.00			5/9/2017 0:00	03:20:53pm			LOCATION 26.SSF
SU 1	1.62	41,688	396193.44	4566642.05	0	0.00	0.00			5/9/2017 0:00	03:20:54pm			LOCATION 26.SSF
SU 1	1.82	42,326	396193.66	4566642.51	0	0.00	0.00			5/9/2017 0:00	03:20:55pm			LOCATION 26.SSF
SU 1	1.69	41,921	396193.88	4566643.02	0	0.00	0.00			5/9/2017 0:00	03:20:56pm			LOCATION 26.SSF
SU 1	1.79	42,240	396194.14	4566643.41	0	0.00	0.00			5/9/2017 0:00	03:20:57pm			LOCATION 26.SSF
SU 1	1.77	42,158	396194.38	4566643.85	0	0.00	0.00			5/9/2017 0:00	03:20:58pm			LOCATION 26.SSF
SU 1	1.25	40,544	396194.34	4566644.17	0	0.00	0.00			5/9/2017 0:00	03:20:59pm			LOCATION 26.SSF
SU 1	1.22	40,461	396194.08	4566644.07	0	0.00	0.00			5/9/2017 0:00	03:21:00pm			LOCATION 26.SSF
SU 1	1.58	41,584	396193.84	4566643.66	0	0.00	0.00			5/9/2017 0:00	03:21:01pm			LOCATION 26.SSF
SU 1	1.59	41,608	396193.6	4566643.14	0	0.00	0.00			5/9/2017 0:00	03:21:02pm			LOCATION 26.SSF
SU 1	1.61	41,667	396193.38	4566642.64	0	0.00	0.00			5/9/2017 0:00	03:21:03pm			LOCATION 26.SSF
SU 1	1.36	40,882	396193.12	4566642.07	0	0.00	0.00			5/9/2017 0:00	03:21:04pm			LOCATION 26.SSF
SU 1	1.53	41,432	396192.9	4566641.66	0	0.00	0.00			5/9/2017 0:00	03:21:05pm			LOCATION 26.SSF
SU 1	1.03	39,862	396192.68	4566641.15	0	0.00	0.00			5/9/2017 0:00	03:21:06pm			LOCATION 26.SSF
SU 1	1.65	41,810	396192.41	4566640.59	0	0.00	0.00			5/9/2017 0:00	03:21:07pm			LOCATION 26.SSF
SU 1	1.42	41,075	396192.11	4566640.04	0	0.00	0.00			5/9/2017 0:00	03:21:08pm			LOCATION 26.SSF
SU 1	1.33	40,790	396191.95	4566639.74	0	0.00	0.00			5/9/2017 0:00	03:21:09pm			LOCATION 26.SSF
SU 1	1.23	40,502	396191.75	4566639.41	0	0.00	0.00			5/9/2017 0:00	03:21:10pm			LOCATION 26.SSF
SU 1	1.41	41,037	396191.63	4566639.28	0	0.00	0.00			5/9/2017 0:00	03:21:11pm			LOCATION 26.SSF
SU 1	-0.48	35,182	396202.58	4566632.99	0	0.00	0.00			5/9/2017 0:00	03:25:29pm			LOCATION 76.SSF
SU 1	-0.44	35,307	396202.58	4566633	0	0.00	0.00			5/9/2017 0:00	03:25:30pm			LOCATION 76.SSF
SU 1	-0.24	35,903	396202.57	4566633	0	0.00	0.00			5/9/2017 0:00	03:25:31pm			LOCATION 76.SSF
SU 1	-0.64	34,685	396202.57	4566632.98	0	0.00	0.00			5/9/2017 0:00	03:25:32pm			LOCATION 76.SSF
SU 1	-0.66	34,623	396202.56	4566632.95	0	0.00	0.00			5/9/2017 0:00	03:25:33pm			LOCATION 76.SSF
SU 1	-0.32	35,660	396202.58	4566632.93	0	0.00	0.00			5/9/2017 0:00	03:25:34pm			LOCATION 76.SSF
SU 1	-0.4	35,411	396202.68	4566632.94	0	0.00	0.00			5/9/2017 0:00	03:25:35pm			LOCATION 76.SSF
SU 1	-0.15	36,194	396202.6	4566632.76	0	0.00	0.00			5/9/2017 0:00	03:25:36pm			LOCATION 76.SSF
SU 1	-0.55	34,939	396202.43	4566632.63	0	0.00	0.00			5/9/2017 0:00	03:25:37pm			LOCATION 76.SSF
SU 1	0.02	36,738	396202.46	4566632.58	0	0.00	0.00			5/9/2017 0:00	03:25:38pm			LOCATION 76.SSF
SU 1	0.34	37,720	396202.58	4566632.49	0	0.00	0.00			5/9/2017 0:00	03:25:39pm			LOCATION 76.SSF
SU 1	0.44	38,032	396202.62	4566632.35	0	0.00	0.00			5/9/2017 0:00	03:25:40pm			LOCATION 76.SSF
SU 1	0.21	37,308	396202.52	4566632.05	0	0.00	0.00			5/9/2017 0:00	03:25:41pm			LOCATION 76.SSF
SU 1	0.32	37,658	396202.38	4566631.68	0	0.00	0.00			5/9/2017 0:00	03:25:42pm			LOCATION 76.SSF
SU 1	0.57	38,448	396202.21	4566631.44	0	0.00	0.00			5/9/2017 0:00	03:25:43pm			LOCATION 76.SSF
SU 1	1.27	40,601	396202.11	4566630.98	0	0.00	0.00			5/9/2017 0:00	03:25:44pm			LOCATION 76.SSF
SU 1	1.14	40,208	396202.14	4566630.39	0	0.00	0.00			5/9/2017 0:00	03:25:45pm			LOCATION 76.SSF
SU 1	1.35	40,849	396202.27	4566629.73	0	0.00	0.00			5/9/2017 0:00	03:25:46pm			LOCATION 76.SSF
SU 1	1.31	40,738	396202.35	4566629.28	0	0.00	0.00			5/9/2017 0:00	03:25:47pm			LOCATION 76.SSF
SU 1	1.7	41,965	396202.63	4566628.84	0	0.00	0.00			5/9/2017 0:00	03:25:48pm			LOCATION 76.SSF
SU 1	1.62	41,695	396203.11	4566628.46	0	0.00	0.00			5/9/2017 0:00	03:25:49pm			LOCATION 76.SSF
SU 1	1.75	42,121	396203.7	4566628.09	0	0.00	0.00			5/9/2017 0:00	03:25:50pm			LOCATION 76.SSF
SU 1	1.61	41,670	396204.34	4566627.87	0	0.00	0.00			5/9/2017 0:00	03:25:51pm			LOCATION 76.SSF
SU 1	1.38	40,944	396205.07	4566627.57	0	0.00	0.00			5/9/2017 0:00	03:25:52pm			LOCATION 76.SSF
SU 1	1.67	41,864	396205.67	4566627.43	0	0.00	0.00			5/9/2017 0:00	03:25:53pm			LOCATION 76.SSF
SU 1	2.15	43,348	396206.35	4566627.34	0	0.00	0.00			5/9/2017 0:00	03:25:54pm			LOCATION 76.SSF

SU	Z-Score	CPM	Easting	Northing	MSL	PDOP	HDOP	CorrType	RcvrType	GPS_Date	GPS_Time	Update	FeatName	Datafile
SU 1	2.83	45,466	396206.95	4566627.42	0	0.00	0.00			5/9/2017 0:00	03:25:55pm			LOCATION 76.SSF
SU 1	3.2	46,619	396207.67	4566627.73	0	0.00	0.00			5/9/2017 0:00	03:25:56pm			LOCATION 76.SSF
SU 1	2.92	45,753	396208.21	4566628.12	0	0.00	0.00			5/9/2017 0:00	03:25:57pm			LOCATION 76.SSF
SU 1	3.02	46,061	396208.62	4566628.7	0	0.00	0.00			5/9/2017 0:00	03:25:58pm			LOCATION 76.SSF
SU 1	2.92	45,747	396208.85	4566629.22	0	0.00	0.00			5/9/2017 0:00	03:25:59pm			LOCATION 76.SSF
SU 1	3.05	46,147	396208.88	4566630.01	0	0.00	0.00			5/9/2017 0:00	03:26:00pm			LOCATION 76.SSF
SU 1	3.37	47,160	396208.75	4566630.61	0	0.00	0.00			5/9/2017 0:00	03:26:01pm			LOCATION 76.SSF
SU 1	2.94	45,802	396208.31	4566631.12	0	0.00	0.00			5/9/2017 0:00	03:26:02pm			LOCATION 76.SSF
SU 1	3.02	46,044	396207.61	4566631.39	0	0.00	0.00			5/9/2017 0:00	03:26:03pm			LOCATION 76.SSF
SU 1	3	46,007	396206.85	4566631.74	0	0.00	0.00			5/9/2017 0:00	03:26:04pm			LOCATION 76.SSF
SU 1	2.35	43,969	396206.24	4566632.09	0	0.00	0.00			5/9/2017 0:00	03:26:05pm			LOCATION 76.SSF
SU 1	2.93	45,785	396205.55	4566632.72	0	0.00	0.00			5/9/2017 0:00	03:26:06pm			LOCATION 76.SSF
SU 1	3.02	46,071	396205.14	4566632.96	0	0.00	0.00			5/9/2017 0:00	03:26:07pm			LOCATION 76.SSF
SU 1	2.22	43,555	396204.62	4566632.84	0	0.00	0.00			5/9/2017 0:00	03:26:08pm			LOCATION 76.SSF
SU 1	2.08	43,129	396204.21	4566632.37	0	0.00	0.00			5/9/2017 0:00	03:26:09pm			LOCATION 76.SSF
SU 1	1.6	41,630	396203.67	4566631.72	0	0.00	0.00			5/9/2017 0:00	03:26:10pm			LOCATION 76.SSF
SU 1	0.74	38,964	396202.95	4566631.51	0	0.00	0.00			5/9/2017 0:00	03:26:11pm			LOCATION 76.SSF
SU 1	0.66	38,717	396202.33	4566631.56	0	0.00	0.00			5/9/2017 0:00	03:26:12pm			LOCATION 76.SSF
SU 1	0.83	39,231	396201.89	4566631.55	0	0.00	0.00			5/9/2017 0:00	03:26:13pm			LOCATION 76.SSF
SU 1	1.67	41,860	396201.61	4566631.53	0	0.00	0.00			5/9/2017 0:00	03:26:14pm			LOCATION 76.SSF
SU 1	1.54	41,441	396201.85	4566631.45	0	0.00	0.00			5/9/2017 0:00	03:26:15pm			LOCATION 76.SSF
SU 1	1.45	41,168	396202.39	4566631.44	0	0.00	0.00			5/9/2017 0:00	03:26:16pm			LOCATION 76.SSF
SU 1	0.88	39,402	396202.88	4566631.49	0	0.00	0.00			5/9/2017 0:00	03:26:17pm			LOCATION 76.SSF
SU 1	1	39,788	396203.69	4566631.66	0	0.00	0.00			5/9/2017 0:00	03:26:18pm			LOCATION 76.SSF
SU 1	1.96	42,766	396204.28	4566631.79	0	0.00	0.00			5/9/2017 0:00	03:26:19pm			LOCATION 76.SSF
SU 1	2.65	44,898	396204.86	4566631.89	0	0.00	0.00			5/9/2017 0:00	03:26:20pm			LOCATION 76.SSF
SU 1	2.2	43,503	396205.15	4566632.07	0	0.00	0.00			5/9/2017 0:00	03:26:21pm			LOCATION 76.SSF
SU 1	2.39	44,090	396205.74	4566632.17	0	0.00	0.00			5/9/2017 0:00	03:26:22pm			LOCATION 76.SSF
SU 1	2.84	45,493	396206.08	4566632.2	0	0.00	0.00			5/9/2017 0:00	03:26:23pm			LOCATION 76.SSF
SU 1	2.42	44,190	396205.96	4566632.53	0	0.00	0.00			5/9/2017 0:00	03:26:24pm			LOCATION 76.SSF
SU 1	2.36	44,012	396205.64	4566632.6	0	0.00	0.00			5/9/2017 0:00	03:26:25pm			LOCATION 76.SSF
SU 1	2.61	44,796	396205.1	4566632.48	0	0.00	0.00			5/9/2017 0:00	03:26:26pm			LOCATION 76.SSF
SU 1	2.71	45,088	396204.71	4566632.5	0	0.00	0.00			5/9/2017 0:00	03:26:27pm			LOCATION 76.SSF
SU 1	2.52	44,487	396204.49	4566632.78	0	0.00	0.00			5/9/2017 0:00	03:26:28pm			LOCATION 76.SSF
SU 1	1.99	42,851	396204.63	4566633	0	0.00	0.00			5/9/2017 0:00	03:26:29pm			LOCATION 76.SSF
SU 1	2.39	44,091	396205.23	4566632.97	0	0.00	0.00			5/9/2017 0:00	03:26:30pm			LOCATION 76.SSF
SU 1	2.55	44,594	396205.91	4566632.65	0	0.00	0.00			5/9/2017 0:00	03:26:31pm			LOCATION 76.SSF
SU 1	2.36	43,999	396206.39	4566632.17	0	0.00	0.00			5/9/2017 0:00	03:26:32pm			LOCATION 76.SSF
SU 1	2.43	44,227	396206.24	4566631.94	0	0.00	0.00			5/9/2017 0:00	03:26:33pm			LOCATION 76.SSF
SU 1	2.25	43,650	396205.75	4566631.71	0	0.00	0.00			5/9/2017 0:00	03:26:34pm			LOCATION 76.SSF
SU 1	2.11	43,213	396205.35	4566631.56	0	0.00	0.00			5/9/2017 0:00	03:26:35pm			LOCATION 76.SSF
SU 1	2.27	43,732	396204.78	4566631.37	0	0.00	0.00			5/9/2017 0:00	03:26:36pm			LOCATION 76.SSF
SU 1	2.01	42,922	396204.25	4566631.16	0	0.00	0.00			5/9/2017 0:00	03:26:37pm			LOCATION 76.SSF
SU 1	1.43	41,108	396203.76	4566631.05	0	0.00	0.00			5/9/2017 0:00	03:26:38pm			LOCATION 76.SSF
SU 1	1.02	39,826	396203.27	4566630.9	0	0.00	0.00			5/9/2017 0:00	03:26:39pm			LOCATION 76.SSF
SU 1	1.24	40,507	396202.8	4566630.79	0	0.00	0.00			5/9/2017 0:00	03:26:40pm			LOCATION 76.SSF
SU 1	1.42	41,070	396202.43	4566630.68	0	0.00	0.00			5/9/2017 0:00	03:26:41pm			LOCATION 76.SSF
SU 1	1.33	40,787	396202.01	4566630.4	0	0.00	0.00			5/9/2017 0:00	03:26:42pm			LOCATION 76.SSF
SU 1	1.69	41,910	396202.04	4566630.23	0	0.00	0.00			5/9/2017 0:00	03:26:43pm			LOCATION 76.SSF
SU 1	0.98	39,707	396202.3	4566630.3	0	0.00	0.00			5/9/2017 0:00	03:26:44pm			LOCATION 76.SSF
SU 1	0.36	37,792	396202.65	4566630.44	0	0.00	0.00			5/9/2017 0:00	03:26:45pm			LOCATION 76.SSF
SU 1	0.35	37,743	396203.1	4566630.55	0	0.00	0.00			5/9/2017 0:00	03:26:46pm			LOCATION 76.SSF

SU	Z-Score	CPM	Easting	Northing	MSL	PDOP	HDOP	CorrType	RcvrType	GPS_Date	GPS_Time	Update	FeatName	Datafile
SU 1	0.16	37,160	396203.5	4566630.71	0	0.00	0.00			5/9/2017 0:00	03:26:47pm			LOCATION 76.SSF
SU 1	1.04	39,892	396204	4566630.84	0	0.00	0.00			5/9/2017 0:00	03:26:48pm			LOCATION 76.SSF
SU 1	0.64	38,654	396204.44	4566630.95	0	0.00	0.00			5/9/2017 0:00	03:26:49pm			LOCATION 76.SSF
SU 1	1.4	41,018	396204.98	4566631.03	0	0.00	0.00			5/9/2017 0:00	03:26:50pm			LOCATION 76.SSF
SU 1	2.11	43,232	396205.43	4566631.03	0	0.00	0.00			5/9/2017 0:00	03:26:51pm			LOCATION 76.SSF
SU 1	2.43	44,216	396205.98	4566631.16	0	0.00	0.00			5/9/2017 0:00	03:26:52pm			LOCATION 76.SSF
SU 1	2.56	44,611	396206.33	4566631.29	0	0.00	0.00			5/9/2017 0:00	03:26:53pm			LOCATION 76.SSF
SU 1	2.91	45,719	396206.86	4566631.38	0	0.00	0.00			5/9/2017 0:00	03:26:54pm			LOCATION 76.SSF
SU 1	3.17	46,522	396207.28	4566631.35	0	0.00	0.00			5/9/2017 0:00	03:26:55pm			LOCATION 76.SSF
SU 1	3.14	46,426	396207.66	4566631.4	0	0.00	0.00			5/9/2017 0:00	03:26:56pm			LOCATION 76.SSF
SU 1	3.22	46,664	396208.3	4566631.37	0	0.00	0.00			5/9/2017 0:00	03:26:57pm			LOCATION 76.SSF
SU 1	3.64	47,976	396208.6	4566631.13	0	0.00	0.00			5/9/2017 0:00	03:26:58pm			LOCATION 76.SSF
SU 1	3.72	48,226	396208.42	4566630.94	0	0.00	0.00			5/9/2017 0:00	03:26:59pm			LOCATION 76.SSF
SU 1	3.3	46,942	396207.97	4566630.88	0	0.00	0.00			5/9/2017 0:00	03:27:00pm			LOCATION 76.SSF
SU 1	3.81	48,507	396207.55	4566630.83	0	0.00	0.00			5/9/2017 0:00	03:27:01pm			LOCATION 76.SSF
SU 1	3.44	47,363	396207.08	4566630.82	0	0.00	0.00			5/9/2017 0:00	03:27:02pm			LOCATION 76.SSF
SU 1	3.13	46,396	396206.6	4566630.8	0	0.00	0.00			5/9/2017 0:00	03:27:03pm			LOCATION 76.SSF
SU 1	3.09	46,273	396206.08	4566630.77	0	0.00	0.00			5/9/2017 0:00	03:27:04pm			LOCATION 76.SSF
SU 1	2.93	45,761	396205.62	4566630.71	0	0.00	0.00			5/9/2017 0:00	03:27:05pm			LOCATION 76.SSF
SU 1	1.78	42,203	396205.06	4566630.62	0	0.00	0.00			5/9/2017 0:00	03:27:06pm			LOCATION 76.SSF
SU 1	1.16	40,269	396204.57	4566630.53	0	0.00	0.00			5/9/2017 0:00	03:27:07pm			LOCATION 76.SSF
SU 1	0.05	36,811	396204.01	4566630.42	0	0.00	0.00			5/9/2017 0:00	03:27:08pm			LOCATION 76.SSF
SU 1	0.16	37,169	396203.45	4566630.33	0	0.00	0.00			5/9/2017 0:00	03:27:09pm			LOCATION 76.SSF
SU 1	0.25	37,452	396202.87	4566630.35	0	0.00	0.00			5/9/2017 0:00	03:27:10pm			LOCATION 76.SSF
SU 1	0.68	38,767	396202.57	4566630.18	0	0.00	0.00			5/9/2017 0:00	03:27:11pm			LOCATION 76.SSF
SU 1	1.24	40,526	396202.17	4566629.88	0	0.00	0.00			5/9/2017 0:00	03:27:12pm			LOCATION 76.SSF
SU 1	1.44	41,148	396202.14	4566629.71	0	0.00	0.00			5/9/2017 0:00	03:27:13pm			LOCATION 76.SSF
SU 1	0.59	38,506	396202.49	4566629.72	0	0.00	0.00			5/9/2017 0:00	03:27:14pm			LOCATION 76.SSF
SU 1	0.32	37,672	396202.97	4566629.82	0	0.00	0.00			5/9/2017 0:00	03:27:15pm			LOCATION 76.SSF
SU 1	-0.53	35,005	396203.5	4566629.84	0	0.00	0.00			5/9/2017 0:00	03:27:16pm			LOCATION 76.SSF
SU 1	-1.31	32,583	396204.03	4566629.88	0	0.00	0.00			5/9/2017 0:00	03:27:17pm			LOCATION 76.SSF
SU 1	-0.7	34,483	396204.63	4566629.97	0	0.00	0.00			5/9/2017 0:00	03:27:18pm			LOCATION 76.SSF
SU 1	0.2	37,284	396205.23	4566630.01	0	0.00	0.00			5/9/2017 0:00	03:27:19pm			LOCATION 76.SSF
SU 1	1.52	41,402	396205.82	4566630.01	0	0.00	0.00			5/9/2017 0:00	03:27:20pm			LOCATION 76.SSF
SU 1	2.15	43,366	396206.36	4566630.04	0	0.00	0.00			5/9/2017 0:00	03:27:21pm			LOCATION 76.SSF
SU 1	2.65	44,913	396206.97	4566630.09	0	0.00	0.00			5/9/2017 0:00	03:27:22pm			LOCATION 76.SSF
SU 1	2.7	45,048	396207.51	4566630.21	0	0.00	0.00			5/9/2017 0:00	03:27:23pm			LOCATION 76.SSF
SU 1	2.45	44,285	396208.09	4566630.3	0	0.00	0.00			5/9/2017 0:00	03:27:24pm			LOCATION 76.SSF
SU 1	2.74	45,190	396208.66	4566630.32	0	0.00	0.00			5/9/2017 0:00	03:27:25pm			LOCATION 76.SSF
SU 1	3.69	48,152	396209.14	4566630.08	0	0.00	0.00			5/9/2017 0:00	03:27:26pm			LOCATION 76.SSF
SU 1	4.26	49,923	396209.08	4566629.8	0	0.00	0.00			5/9/2017 0:00	03:27:27pm			LOCATION 76.SSF
SU 1	3.99	49,074	396208.59	4566629.7	0	0.00	0.00			5/9/2017 0:00	03:27:28pm			LOCATION 76.SSF
SU 1	3.53	47,629	396208.03	4566629.68	0	0.00	0.00			5/9/2017 0:00	03:27:29pm			LOCATION 76.SSF
SU 1	3.07	46,216	396207.41	4566629.68	0	0.00	0.00			5/9/2017 0:00	03:27:30pm			LOCATION 76.SSF
SU 1	3.16	46,494	396206.85	4566629.7	0	0.00	0.00			5/9/2017 0:00	03:27:31pm			LOCATION 76.SSF
SU 1	3.17	46,537	396206.39	4566629.71	0	0.00	0.00			5/9/2017 0:00	03:27:32pm			LOCATION 76.SSF
SU 1	3.01	46,037	396205.9	4566629.67	0	0.00	0.00			5/9/2017 0:00	03:27:33pm			LOCATION 76.SSF
SU 1	1.52	41,383	396205.3	4566629.63	0	0.00	0.00			5/9/2017 0:00	03:27:34pm			LOCATION 76.SSF
SU 1	0.21	37,310	396204.79	4566629.58	0	0.00	0.00			5/9/2017 0:00	03:27:35pm			LOCATION 76.SSF
SU 1	0.03	36,752	396204.23	4566629.55	0	0.00	0.00			5/9/2017 0:00	03:27:36pm			LOCATION 76.SSF
SU 1	-0.12	36,288	396203.73	4566629.56	0	0.00	0.00			5/9/2017 0:00	03:27:37pm			LOCATION 76.SSF
SU 1	0.1	36,979	396203.33	4566629.5	0	0.00	0.00			5/9/2017 0:00	03:27:38pm			LOCATION 76.SSF

SU	Z-Score	CPM	Easting	Northing	MSL	PDOP	HDOP	CorrType	RcvrType	GPS_Date	GPS_Time	Update	FeatName	Datafile
SU 1	0.68	38,786	396203.12	4566629.35	0	0.00	0.00			5/9/2017 0:00	03:27:39pm			LOCATION 76.SSF
SU 1	1.2	40,402	396202.87	4566629.16	0	0.00	0.00			5/9/2017 0:00	03:27:40pm			LOCATION 76.SSF
SU 1	1.47	41,236	396203.02	4566629.01	0	0.00	0.00			5/9/2017 0:00	03:27:41pm			LOCATION 76.SSF
SU 1	0.96	39,650	396203.49	4566629	0	0.00	0.00			5/9/2017 0:00	03:27:42pm			LOCATION 76.SSF
SU 1	1.11	40,108	396203.98	4566629.01	0	0.00	0.00			5/9/2017 0:00	03:27:43pm			LOCATION 76.SSF
SU 1	0.94	39,601	396204.54	4566629.07	0	0.00	0.00			5/9/2017 0:00	03:27:44pm			LOCATION 76.SSF
SU 1	1.57	41,550	396205.04	4566629.18	0	0.00	0.00			5/9/2017 0:00	03:27:45pm			LOCATION 76.SSF
SU 1	2.12	43,254	396205.64	4566629.3	0	0.00	0.00			5/9/2017 0:00	03:27:46pm			LOCATION 76.SSF
SU 1	2.35	43,973	396206.16	4566629.39	0	0.00	0.00			5/9/2017 0:00	03:27:47pm			LOCATION 76.SSF
SU 1	3.12	46,380	396206.72	4566629.41	0	0.00	0.00			5/9/2017 0:00	03:27:48pm			LOCATION 76.SSF
SU 1	3.12	46,368	396207.3	4566629.45	0	0.00	0.00			5/9/2017 0:00	03:27:49pm			LOCATION 76.SSF
SU 1	2.93	45,762	396207.93	4566629.53	0	0.00	0.00			5/9/2017 0:00	03:27:50pm			LOCATION 76.SSF
SU 1	3.09	46,283	396208.46	4566629.5	0	0.00	0.00			5/9/2017 0:00	03:27:51pm			LOCATION 76.SSF
SU 1	3.5	47,544	396208.92	4566629.29	0	0.00	0.00			5/9/2017 0:00	03:27:52pm			LOCATION 76.SSF
SU 1	3.23	46,716	396209	4566629.04	0	0.00	0.00			5/9/2017 0:00	03:27:53pm			LOCATION 76.SSF
SU 1	3.55	47,705	396208.7	4566629.04	0	0.00	0.00			5/9/2017 0:00	03:27:54pm			LOCATION 76.SSF
SU 1	3.36	47,114	396208.19	4566629.07	0	0.00	0.00			5/9/2017 0:00	03:27:55pm			LOCATION 76.SSF
SU 1	3.26	46,804	396207.57	4566629.06	0	0.00	0.00			5/9/2017 0:00	03:27:56pm			LOCATION 76.SSF
SU 1	3.34	47,042	396207.01	4566629.08	0	0.00	0.00			5/9/2017 0:00	03:27:57pm			LOCATION 76.SSF
SU 1	3.11	46,336	396206.38	4566628.98	0	0.00	0.00			5/9/2017 0:00	03:27:58pm			LOCATION 76.SSF
SU 1	2.29	43,779	396205.86	4566628.97	0	0.00	0.00			5/9/2017 0:00	03:27:59pm			LOCATION 76.SSF
SU 1	1.78	42,190	396205.29	4566628.88	0	0.00	0.00			5/9/2017 0:00	03:28:00pm			LOCATION 76.SSF
SU 1	1.09	40,044	396204.81	4566628.83	0	0.00	0.00			5/9/2017 0:00	03:28:01pm			LOCATION 76.SSF
SU 1	0.51	38,245	396204.25	4566628.49	0	0.00	0.00			5/9/2017 0:00	03:28:02pm			LOCATION 76.SSF
SU 1	1.18	40,323	396204.05	4566628.29	0	0.00	0.00			5/9/2017 0:00	03:28:03pm			LOCATION 76.SSF
SU 1	0.62	38,581	396204.42	4566628.06	0	0.00	0.00			5/9/2017 0:00	03:28:04pm			LOCATION 76.SSF
SU 1	0.73	38,937	396204.91	4566628.15	0	0.00	0.00			5/9/2017 0:00	03:28:05pm			LOCATION 76.SSF
SU 1	0.74	38,972	396205.51	4566628.16	0	0.00	0.00			5/9/2017 0:00	03:28:06pm			LOCATION 76.SSF
SU 1	1.56	41,527	396206.07	4566628.25	0	0.00	0.00			5/9/2017 0:00	03:28:07pm			LOCATION 76.SSF
SU 1	1.89	42,528	396206.72	4566628.21	0	0.00	0.00			5/9/2017 0:00	03:28:08pm			LOCATION 76.SSF
SU 1	2.11	43,212	396207.14	4566628.24	0	0.00	0.00			5/9/2017 0:00	03:28:09pm			LOCATION 76.SSF
SU 1	2.97	45,914	396207.72	4566628.4	0	0.00	0.00			5/9/2017 0:00	03:28:10pm			LOCATION 76.SSF
SU 1	2.89	45,641	396208.29	4566628.4	0	0.00	0.00			5/9/2017 0:00	03:28:11pm			LOCATION 76.SSF
SU 1	3.04	46,133	396208.53	4566628.23	0	0.00	0.00			5/9/2017 0:00	03:28:12pm			LOCATION 76.SSF
SU 1	3	46,005	396208.21	4566628	0	0.00	0.00			5/9/2017 0:00	03:28:13pm			LOCATION 76.SSF
SU 1	2.91	45,723	396207.62	4566627.99	0	0.00	0.00			5/9/2017 0:00	03:28:14pm			LOCATION 76.SSF
SU 1	2.56	44,626	396207.09	4566627.98	0	0.00	0.00			5/9/2017 0:00	03:28:15pm			LOCATION 76.SSF
SU 1	2.6	44,737	396206.59	4566627.99	0	0.00	0.00			5/9/2017 0:00	03:28:16pm			LOCATION 76.SSF
SU 1	2.46	44,312	396206.05	4566628.01	0	0.00	0.00			5/9/2017 0:00	03:28:17pm			LOCATION 76.SSF
SU 1	1.57	41,545	396205.43	4566628.07	0	0.00	0.00			5/9/2017 0:00	03:28:18pm			LOCATION 76.SSF
SU 1	1.2	40,387	396204.91	4566628.12	0	0.00	0.00			5/9/2017 0:00	03:28:19pm			LOCATION 76.SSF
SU 1	1.02	39,840	396204.71	4566628.05	0	0.00	0.00			5/9/2017 0:00	03:28:20pm			LOCATION 76.SSF
SU 1	1.11	40,110	396205.05	4566627.83	0	0.00	0.00			5/9/2017 0:00	03:28:21pm			LOCATION 76.SSF
SU 1	1.62	41,687	396205.68	4566627.71	0	0.00	0.00			5/9/2017 0:00	03:28:22pm			LOCATION 76.SSF
SU 1	1.79	42,243	396206.3	4566627.51	0	0.00	0.00			5/9/2017 0:00	03:28:23pm			LOCATION 76.SSF
SU 1	2.54	44,559	396206.84	4566627.3	0	0.00	0.00			5/9/2017 0:00	03:28:24pm			LOCATION 76.SSF
SU 1	2.83	45,472	396207	4566627.33	0	0.00	0.00			5/9/2017 0:00	03:28:25pm			LOCATION 76.SSF
SU 1	3.07	46,203	396206.96	4566627.42	0	0.00	0.00			5/9/2017 0:00	03:28:26pm			LOCATION 76.SSF
SU 2	1.32	48,078	396206.58	4566636.95	1290.075	1.40	0.80	Uncorrected	Pro 6H	8/5/2016 0:00	10:59:22am	New	Sensor	08052016-Hot Spot Removal from Class 1.SSF
SU 2	1.28	47,868	396208.7	4566636.95	1290.046	1.40	0.80	Uncorrected	Pro 6H	8/5/2016 0:00	10:57:57am	New	Sensor	08052016-Hot Spot Removal from Class 1.SSF
SU 2	1.06	46,835	396206.7	4566635.78	1289.993	1.40	0.80	Uncorrected	Pro 6H	8/5/2016 0:00	10:58:52am	New	Sensor	08052016-Hot Spot Removal from Class 1.SSF
SU 2	0.92	46,218	396209.96	4566640.22	1290.12	1.40	0.80	Uncorrected	Pro 6H	8/5/2016 0:00	10:58:30am	New	Sensor	08052016-Hot Spot Removal from Class 1.SSF

SU	Z-Score	CPM	Easting	Northing	MSL	PDOP	HDOP	CorrType	RcvrType	GPS_Date	GPS_Time	Update	FeatName	Datafile
SU 2	0.82	45,743	396206.81	4566635.52	1290.075	1.40	0.80	Uncorrected	Pro 6H	8/5/2016 0:00	10:58:51am	New	Sensor	08052016-Hot Spot Removal from Class 1.SSF
SU 2	0.81	45,671	396208.93	4566637.66	1290.068	1.40	0.80	Uncorrected	Pro 6H	8/5/2016 0:00	10:57:56am	New	Sensor	08052016-Hot Spot Removal from Class 1.SSF
SU 2	0.79	45,602	396208.81	4566636.18	1289.839	1.40	0.80	Uncorrected	Pro 6H	8/5/2016 0:00	10:58:14am	New	Sensor	08052016-Hot Spot Removal from Class 1.SSF
SU 2	0.78	45,551	396207.14	4566637.58	1290.014	1.40	0.80	Uncorrected	Pro 6H	8/5/2016 0:00	10:57:42am	New	Sensor	08052016-Hot Spot Removal from Class 1.SSF
SU 2	0.75	45,408	396206.86	4566636.93	1290.027	1.40	0.80	Uncorrected	Pro 6H	8/5/2016 0:00	10:57:43am	New	Sensor	08052016-Hot Spot Removal from Class 1.SSF
SU 2	0.75	45,403	396208.14	4566638.71	1290.125	1.40	0.80	Uncorrected	Pro 6H	8/5/2016 0:00	10:57:53am	New	Sensor	08052016-Hot Spot Removal from Class 1.SSF
SU 2	0.73	45,310	396208.5	4566638.68	1290.11	1.40	0.80	Uncorrected	Pro 6H	8/5/2016 0:00	10:57:54am	New	Sensor	08052016-Hot Spot Removal from Class 1.SSF
SU 2	0.73	45,306	396206.9	4566636.76	1289.97	1.40	0.80	Uncorrected	Pro 6H	8/5/2016 0:00	10:57:49am	New	Sensor	08052016-Hot Spot Removal from Class 1.SSF
SU 2	0.72	45,277	396209.31	4566638.44	1289.923	1.40	0.80	Uncorrected	Pro 6H	8/5/2016 0:00	10:58:17am	New	Sensor	08052016-Hot Spot Removal from Class 1.SSF
SU 2	0.71	45,248	396209.7	4566639.56	1290.058	1.40	0.80	Uncorrected	Pro 6H	8/5/2016 0:00	10:58:32am	New	Sensor	08052016-Hot Spot Removal from Class 1.SSF
SU 2	0.66	45,009	396208.73	4566635.55	1289.825	1.40	0.80	Uncorrected	Pro 6H	8/5/2016 0:00	10:58:13am	New	Sensor	08052016-Hot Spot Removal from Class 1.SSF
SU 2	0.62	44,825	396207.13	4566635.05	1290.081	1.40	0.80	Uncorrected	Pro 6H	8/5/2016 0:00	10:58:05am	New	Sensor	08052016-Hot Spot Removal from Class 1.SSF
SU 2	0.59	44,676	396208.31	4566635.05	1289.824	1.40	0.80	Uncorrected	Pro 6H	8/5/2016 0:00	10:58:12am	New	Sensor	08052016-Hot Spot Removal from Class 1.SSF
SU 2	0.58	44,607	396208.5	4566636.5	1290.058	1.40	0.80	Uncorrected	Pro 6H	8/5/2016 0:00	10:57:58am	New	Sensor	08052016-Hot Spot Removal from Class 1.SSF
SU 2	0.57	44,595	396206.52	4566637.32	1290.101	1.40	0.80	Uncorrected	Pro 6H	8/5/2016 0:00	10:59:21am	New	Sensor	08052016-Hot Spot Removal from Class 1.SSF
SU 2	0.56	44,541	396208.15	4566634.87	1290.063	1.40	0.80	Uncorrected	Pro 6H	8/5/2016 0:00	10:59:28am	New	Sensor	08052016-Hot Spot Removal from Class 1.SSF
SU 2	0.54	44,445	396206.53	4566640.34	1290.257	1.40	0.80	Uncorrected	Pro 6H	8/5/2016 0:00	10:57:22am	New	Sensor	08052016-Hot Spot Removal from Class 1.SSF
SU 2	0.52	44,327	396208.84	4566638.23	1290.074	1.40	0.80	Uncorrected	Pro 6H	8/5/2016 0:00	10:57:55am	New	Sensor	08052016-Hot Spot Removal from Class 1.SSF
SU 2	0.48	44,162	396209.69	4566639.8	1290.054	1.40	0.80	Uncorrected	Pro 6H	8/5/2016 0:00	10:58:33am	New	Sensor	08052016-Hot Spot Removal from Class 1.SSF
SU 2	0.48	44,161	396207.72	4566635.25	1290.005	1.40	0.80	Uncorrected	Pro 6H	8/5/2016 0:00	10:58:02am	New	Sensor	08052016-Hot Spot Removal from Class 1.SSF
SU 2	0.46	44,063	396207.79	4566636.25	1290.177	1.40	0.80	Uncorrected	Pro 6H	8/5/2016 0:00	10:59:25am	New	Sensor	08052016-Hot Spot Removal from Class 1.SSF
SU 2	0.45	44,018	396207.6	4566634.26	1290.134	1.40	0.80	Uncorrected	Pro 6H	8/5/2016 0:00	10:58:43am	New	Sensor	08052016-Hot Spot Removal from Class 1.SSF
SU 2	0.45	44,002	396208.87	4566639.49	1290.144	1.40	0.80	Uncorrected	Pro 6H	8/5/2016 0:00	10:59:16am	New	Sensor	08052016-Hot Spot Removal from Class 1.SSF
SU 2	0.44	43,971	396207.9	4566638.13	1290.064	1.40	0.80	Uncorrected	Pro 6H	8/5/2016 0:00	10:57:52am	New	Sensor	08052016-Hot Spot Removal from Class 1.SSF
SU 2	0.41	43,820	396208.06	4566636.01	1290.067	1.40	0.80	Uncorrected	Pro 6H	8/5/2016 0:00	10:58:00am	New	Sensor	08052016-Hot Spot Removal from Class 1.SSF
SU 2	0.41	43,819	396206.94	4566636.73	1290.06	1.40	0.80	Uncorrected	Pro 6H	8/5/2016 0:00	10:59:23am	New	Sensor	08052016-Hot Spot Removal from Class 1.SSF
SU 2	0.38	43,692	396206.03	4566638.09	1290.23	1.40	0.80	Uncorrected	Pro 6H	8/5/2016 0:00	10:59:01am	New	Sensor	08052016-Hot Spot Removal from Class 1.SSF
SU 2	0.38	43,685	396207.86	4566635.55	1290.019	1.40	0.80	Uncorrected	Pro 6H	8/5/2016 0:00	10:58:01am	New	Sensor	08052016-Hot Spot Removal from Class 1.SSF
SU 2	0.37	43,629	396209.2	4566639.12	1289.979	1.40	0.80	Uncorrected	Pro 6H	8/5/2016 0:00	10:58:18am	New	Sensor	08052016-Hot Spot Removal from Class 1.SSF
SU 2	0.36	43,619	396206.85	4566637.78	1290.133	1.40	0.80	Uncorrected	Pro 6H	8/5/2016 0:00	10:59:20am	New	Sensor	08052016-Hot Spot Removal from Class 1.SSF
SU 2	0.36	43,594	396209.75	4566639.61	1290.061	1.40	0.80	Uncorrected	Pro 6H	8/5/2016 0:00	10:58:31am	New	Sensor	08052016-Hot Spot Removal from Class 1.SSF
SU 2	0.34	43,526	396207.64	4566637.63	1290.039	1.40	0.80	Uncorrected	Pro 6H	8/5/2016 0:00	10:57:51am	New	Sensor	08052016-Hot Spot Removal from Class 1.SSF
SU 2	0.34	43,507	396208.75	4566635.71	1289.954	1.40	0.80	Uncorrected	Pro 6H	8/5/2016 0:00	10:58:40am	New	Sensor	08052016-Hot Spot Removal from Class 1.SSF
SU 2	0.34	43,485	396207.45	4566638.02	1290.034	1.40	0.80	Uncorrected	Pro 6H	8/5/2016 0:00	10:57:41am	New	Sensor	08052016-Hot Spot Removal from Class 1.SSF
SU 2	0.33	43,470	396209.33	4566637.65	1289.884	1.40	0.80	Uncorrected	Pro 6H	8/5/2016 0:00	10:58:16am	New	Sensor	08052016-Hot Spot Removal from Class 1.SSF
SU 2	0.33	43,440	396209.62	4566639.71	1290.044	1.40	0.80	Uncorrected	Pro 6H	8/5/2016 0:00	10:58:34am	New	Sensor	08052016-Hot Spot Removal from Class 1.SSF
SU 2	0.32	43,391	396206.46	4566639.64	1290.204	1.40	0.80	Uncorrected	Pro 6H	8/5/2016 0:00	10:57:23am	New	Sensor	08052016-Hot Spot Removal from Class 1.SSF
SU 2	0.31	43,378	396207.72	4566639.35	1290.241	1.40	0.80	Uncorrected	Pro 6H	8/5/2016 0:00	10:57:38am	New	Sensor	08052016-Hot Spot Removal from Class 1.SSF
SU 2	0.31	43,354	396208.07	4566634.43	1290.021	1.40	0.80	Uncorrected	Pro 6H	8/5/2016 0:00	10:58:42am	New	Sensor	08052016-Hot Spot Removal from Class 1.SSF
SU 2	0.3	43,323	396206.12	4566638.55	1290.265	1.40	0.80	Uncorrected	Pro 6H	8/5/2016 0:00	10:59:02am	New	Sensor	08052016-Hot Spot Removal from Class 1.SSF
SU 2	0.26	43,155	396206.77	4566637.47	1290.137	1.40	0.80	Uncorrected	Pro 6H	8/5/2016 0:00	10:57:33am	New	Sensor	08052016-Hot Spot Removal from Class 1.SSF
SU 2	0.26	43,132	396209.45	4566638.37	1289.976	1.40	0.80	Uncorrected	Pro 6H	8/5/2016 0:00	10:58:36am	New	Sensor	08052016-Hot Spot Removal from Class 1.SSF
SU 2	0.25	43,085	396207.57	4566634.55	1290.074	1.40	0.80	Uncorrected	Pro 6H	8/5/2016 0:00	10:59:29am	New	Sensor	08052016-Hot Spot Removal from Class 1.SSF
SU 2	0.24	43,040	396208.32	4566639.04	1290.14	1.40	0.80	Uncorrected	Pro 6H	8/5/2016 0:00	10:59:17am	New	Sensor	08052016-Hot Spot Removal from Class 1.SSF
SU 2	0.22	42,960	396209.1	4566637.01	1289.9	1.40	0.80	Uncorrected	Pro 6H	8/5/2016 0:00	10:58:15am	New	Sensor	08052016-Hot Spot Removal from Class 1.SSF
SU 2	0.22	42,930	396207.4	4566635.07	1289.988	1.40	0.80	Uncorrected	Pro 6H	8/5/2016 0:00	10:58:03am	New	Sensor	08052016-Hot Spot Removal from Class 1.SSF
SU 2	0.21	42,914	396207.32	4566634.56	1290.16	1.40	0.80	Uncorrected	Pro 6H	8/5/2016 0:00	10:58:46am	New	Sensor	08052016-Hot Spot Removal from Class 1.SSF
SU 2	0.21	42,899	396206.5	4566636.85	1290.04	1.40	0.80	Uncorrected	Pro 6H	8/5/2016 0:00	10:57:32am	New	Sensor	08052016-Hot Spot Removal from Class 1.SSF
SU 2	0.2	42,836	396207.88	4566640.62	1290.27	1.40	0.80	Uncorrected	Pro 6H	8/5/2016 0:00	10:59:07am	New	Sensor	08052016-Hot Spot Removal from Class 1.SSF
SU 2	0.17	42,691	396209.23	4566640.07	1290.18	1.40	0.80	Uncorrected	Pro 6H	8/5/2016 0:00	10:59:15am	New	Sensor	08052016-Hot Spot Removal from Class 1.SSF
SU 2	0.15	42,622	396207.32	4566635.17	1290.012	1.40	0.80	Uncorrected	Pro 6H	8/5/2016 0:00	10:58:04am	New	Sensor	08052016-Hot Spot Removal from Class 1.SSF
SU 2	0.15	42,599	396206.36	4566641.57	1290.447	1.40	0.80	Uncorrected	Pro 6H	8/5/2016 0:00	10:57:20am	New	Sensor	08052016-Hot Spot Removal from Class 1.SSF

SU	Z-Score	CPM	Easting	Northing	MSL	PDOP	HDOP	CorrType	RcvrType	GPS_Date	GPS_Time	Update	FeatName	Datafile
SU 2	0.14	42,570	396209.49	4566639.14	1290.012	1.40	0.80	Uncorrected	Pro 6H	8/5/2016 0:00	10:58:35am	New	Sensor	08052016-Hot Spot Removal from Class 1.SSF
SU 2	0.11	42,446	396206.25	4566638.49	1290.098	1.40	0.80	Uncorrected	Pro 6H	8/5/2016 0:00	10:57:25am	New	Sensor	08052016-Hot Spot Removal from Class 1.SSF
SU 2	0.11	42,444	396208.42	4566635.23	1290.088	1.40	0.80	Uncorrected	Pro 6H	8/5/2016 0:00	10:59:27am	New	Sensor	08052016-Hot Spot Removal from Class 1.SSF
SU 2	0.11	42,433	396210.15	4566640.84	1290.147	1.40	0.80	Uncorrected	Pro 6H	8/5/2016 0:00	10:58:29am	New	Sensor	08052016-Hot Spot Removal from Class 1.SSF
SU 2	0.09	42,347	396206.38	4566639.04	1290.159	1.40	0.80	Uncorrected	Pro 6H	8/5/2016 0:00	10:57:24am	New	Sensor	08052016-Hot Spot Removal from Class 1.SSF
SU 2	0.06	42,214	396207.59	4566636.62	1290.128	1.40	0.80	Uncorrected	Pro 6H	8/5/2016 0:00	10:59:24am	New	Sensor	08052016-Hot Spot Removal from Class 1.SSF
SU 2	0.06	42,201	396208.29	4566636.42	1290.025	1.40	0.80	Uncorrected	Pro 6H	8/5/2016 0:00	10:57:59am	New	Sensor	08052016-Hot Spot Removal from Class 1.SSF
SU 2	0.05	42,146	396207.92	4566634.47	1289.773	1.40	0.80	Uncorrected	Pro 6H	8/5/2016 0:00	10:58:11am	New	Sensor	08052016-Hot Spot Removal from Class 1.SSF
SU 2	0.04	42,124	396206.58	4566638.66	1290.267	1.40	0.80	Uncorrected	Pro 6H	8/5/2016 0:00	10:57:35am	New	Sensor	08052016-Hot Spot Removal from Class 1.SSF
SU 2	0.04	42,106	396207.47	4566640.38	1290.327	1.40	0.80	Uncorrected	Pro 6H	8/5/2016 0:00	10:59:06am	New	Sensor	08052016-Hot Spot Removal from Class 1.SSF
SU 2	0.04	42,102	396206.36	4566636.71	1290.017	1.40	0.80	Uncorrected	Pro 6H	8/5/2016 0:00	10:57:44am	New	Sensor	08052016-Hot Spot Removal from Class 1.SSF
SU 2	0.01	41,990	396207.83	4566638.68	1290.179	1.40	0.80	Uncorrected	Pro 6H	8/5/2016 0:00	10:59:18am	New	Sensor	08052016-Hot Spot Removal from Class 1.SSF
SU 2	-0.01	41,876	396209.2	4566636.99	1289.978	1.40	0.80	Uncorrected	Pro 6H	8/5/2016 0:00	10:58:38am	New	Sensor	08052016-Hot Spot Removal from Class 1.SSF
SU 2	-0.04	41,736	396208.01	4566635.79	1290.154	1.40	0.80	Uncorrected	Pro 6H	8/5/2016 0:00	10:59:26am	New	Sensor	08052016-Hot Spot Removal from Class 1.SSF
SU 2	-0.04	41,731	396206.82	4566639.19	1290.254	1.40	0.80	Uncorrected	Pro 6H	8/5/2016 0:00	10:57:36am	New	Sensor	08052016-Hot Spot Removal from Class 1.SSF
SU 2	-0.05	41,700	396206.41	4566640.95	1290.312	1.40	0.80	Uncorrected	Pro 6H	8/5/2016 0:00	10:57:21am	New	Sensor	08052016-Hot Spot Removal from Class 1.SSF
SU 2	-0.06	41,655	396206.4	4566639.67	1290.325	1.40	0.80	Uncorrected	Pro 6H	8/5/2016 0:00	10:59:04am	New	Sensor	08052016-Hot Spot Removal from Class 1.SSF
SU 2	-0.07	41,583	396206.9	4566640.11	1290.351	1.40	0.80	Uncorrected	Pro 6H	8/5/2016 0:00	10:59:05am	New	Sensor	08052016-Hot Spot Removal from Class 1.SSF
SU 2	-0.09	41,512	396207.14	4566639.56	1290.219	1.40	0.80	Uncorrected	Pro 6H	8/5/2016 0:00	10:57:37am	New	Sensor	08052016-Hot Spot Removal from Class 1.SSF
SU 2	-0.1	41,460	396206.15	4566639.18	1290.301	1.40	0.80	Uncorrected	Pro 6H	8/5/2016 0:00	10:59:03am	New	Sensor	08052016-Hot Spot Removal from Class 1.SSF
SU 2	-0.13	41,298	396206.61	4566638.03	1290.226	1.40	0.80	Uncorrected	Pro 6H	8/5/2016 0:00	10:57:34am	New	Sensor	08052016-Hot Spot Removal from Class 1.SSF
SU 2	-0.14	41,283	396209.6	4566640.58	1290.248	1.40	0.80	Uncorrected	Pro 6H	8/5/2016 0:00	10:59:14am	New	Sensor	08052016-Hot Spot Removal from Class 1.SSF
SU 2	-0.14	41,250	396210.41	4566642.18	1290.253	1.40	0.80	Uncorrected	Pro 6H	8/5/2016 0:00	10:58:24am	New	Sensor	08052016-Hot Spot Removal from Class 1.SSF
SU 2	-0.16	41,189	396209.01	4566636.31	1289.938	1.40	0.80	Uncorrected	Pro 6H	8/5/2016 0:00	10:58:39am	New	Sensor	08052016-Hot Spot Removal from Class 1.SSF
SU 2	-0.17	41,122	396210.39	4566642.67	1290.273	1.40	0.80	Uncorrected	Pro 6H	8/5/2016 0:00	10:58:25am	New	Sensor	08052016-Hot Spot Removal from Class 1.SSF
SU 2	-0.18	41,102	396209.73	4566641.37	1290.297	1.40	0.80	Uncorrected	Pro 6H	8/5/2016 0:00	10:59:12am	New	Sensor	08052016-Hot Spot Removal from Class 1.SSF
SU 2	-0.19	41,052	396209.97	4566641	1290.229	1.40	0.80	Uncorrected	Pro 6H	8/5/2016 0:00	10:58:22am	New	Sensor	08052016-Hot Spot Removal from Class 1.SSF
SU 2	-0.22	40,906	396207.17	4566637.21	1290	1.40	0.80	Uncorrected	Pro 6H	8/5/2016 0:00	10:57:50am	New	Sensor	08052016-Hot Spot Removal from Class 1.SSF
SU 2	-0.25	40,757	396209.1	4566639.77	1290.018	1.40	0.80	Uncorrected	Pro 6H	8/5/2016 0:00	10:58:19am	New	Sensor	08052016-Hot Spot Removal from Class 1.SSF
SU 2	-0.28	40,612	396210.23	4566641.58	1290.21	1.40	0.80	Uncorrected	Pro 6H	8/5/2016 0:00	10:58:28am	New	Sensor	08052016-Hot Spot Removal from Class 1.SSF
SU 2	-0.3	40,543	396209.28	4566637.6	1289.986	1.40	0.80	Uncorrected	Pro 6H	8/5/2016 0:00	10:58:37am	New	Sensor	08052016-Hot Spot Removal from Class 1.SSF
SU 2	-0.32	40,454	396207.95	4566638.98	1290.182	1.40	0.80	Uncorrected	Pro 6H	8/5/2016 0:00	10:57:39am	New	Sensor	08052016-Hot Spot Removal from Class 1.SSF
SU 2	-0.34	40,335	396209.8	4566641.04	1290.261	1.40	0.80	Uncorrected	Pro 6H	8/5/2016 0:00	10:59:13am	New	Sensor	08052016-Hot Spot Removal from Class 1.SSF
SU 2	-0.34	40,317	396207.41	4566638.25	1290.146	1.40	0.80	Uncorrected	Pro 6H	8/5/2016 0:00	10:59:19am	New	Sensor	08052016-Hot Spot Removal from Class 1.SSF
SU 2	-0.41	40,023	396207.83	4566638.53	1290.117	1.40	0.80	Uncorrected	Pro 6H	8/5/2016 0:00	10:57:40am	New	Sensor	08052016-Hot Spot Removal from Class 1.SSF
SU 2	-0.44	39,889	396209.51	4566640.65	1290.208	1.40	0.80	Uncorrected	Pro 6H	8/5/2016 0:00	10:58:21am	New	Sensor	08052016-Hot Spot Removal from Class 1.SSF
SU 2	-0.46	39,799	396209.32	4566640.2	1290.092	1.40	0.80	Uncorrected	Pro 6H	8/5/2016 0:00	10:58:20am	New	Sensor	08052016-Hot Spot Removal from Class 1.SSF
SU 2	-0.48	39,689	396208.37	4566640.85	1290.31	1.40	0.80	Uncorrected	Pro 6H	8/5/2016 0:00	10:59:08am	New	Sensor	08052016-Hot Spot Removal from Class 1.SSF
SU 2	-0.58	39,243	396210.29	4566641.58	1290.233	1.40	0.80	Uncorrected	Pro 6H	8/5/2016 0:00	10:58:23am	New	Sensor	08052016-Hot Spot Removal from Class 1.SSF
SU 2	-0.58	39,207	396210.25	4566642.2	1290.254	1.40	0.80	Uncorrected	Pro 6H	8/5/2016 0:00	10:58:27am	New	Sensor	08052016-Hot Spot Removal from Class 1.SSF
SU 2	-0.62	39,016	396208.47	4566634.88	1289.998	1.40	0.80	Uncorrected	Pro 6H	8/5/2016 0:00	10:58:41am	New	Sensor	08052016-Hot Spot Removal from Class 1.SSF
SU 2	-0.7	38,662	396208.69	4566641.28	1290.386	1.40	0.80	Uncorrected	Pro 6H	8/5/2016 0:00	10:59:09am	New	Sensor	08052016-Hot Spot Removal from Class 1.SSF
SU 2	-0.77	38,315	396209	4566641.59	1290.39	1.40	0.80	Uncorrected	Pro 6H	8/5/2016 0:00	10:59:10am	New	Sensor	08052016-Hot Spot Removal from Class 1.SSF
SU 2	-0.81	38,168	396209.59	4566641.55	1290.353	1.40	0.80	Uncorrected	Pro 6H	8/5/2016 0:00	10:59:11am	New	Sensor	08052016-Hot Spot Removal from Class 1.SSF
SU 2	-0.81	38,150	396210.37	4566642.67	1290.274	1.40	0.80	Uncorrected	Pro 6H	8/5/2016 0:00	10:58:26am	New	Sensor	08052016-Hot Spot Removal from Class 1.SSF
SU 2	-0.3	40,544	396213.21	4566646.37	1289.105	1.30	0.70	Uncorrected	Pro 6H	8/1/2016 0:00	09:00:39am	New	Sensor	08012016 - 1 ft Boundary.SSF
SU 2	-0.33	40,394	396212.04	4566649.18	1289.272	1.30	0.70	Uncorrected	Pro 6H	8/1/2016 0:00	09:04:08am	New	Sensor	08012016 - 1 ft Boundary.SSF
SU 2	-0.36	40,259	396213.8	4566645.89	1289.078	1.30	0.70	Uncorrected	Pro 6H	8/1/2016 0:00	09:00:31am	New	Sensor	08012016 - 1 ft Boundary.SSF
SU 2	-0.47	39,730	396210.95	4566647.67	1289.177	1.30	0.70	Uncorrected	Pro 6H	8/1/2016 0:00	09:00:17am	New	Sensor	08012016 - 1 ft Boundary.SSF
SU 2	-0.51	39,536	396212.85	4566646.75	1289.147	1.30	0.70	Uncorrected	Pro 6H	8/1/2016 0:00	09:00:40am	New	Sensor	08012016 - 1 ft Boundary.SSF
SU 2	-0.53	39,440	396213.29	4566647.11	1288.989	1.30	0.70	Uncorrected	Pro 6H	8/1/2016 0:00	09:01:51am	New	Sensor	08012016 - 1 ft Boundary.SSF
SU 2	-0.55	39,351	396213.64	4566646.4	1289.054	1.30	0.70	Uncorrected	Pro 6H	8/1/2016 0:00	09:03:00am	New	Sensor	08012016 - 1 ft Boundary.SSF

SU	Z-Score	CPM	Easting	Northing	MSL	PDOP	HDOP	CorrType	RcvrType	GPS_Date	GPS_Time	Update	FeatName	Datafile
SU 2	-0.61	39,087	396211.85	4566648.35	1289.235	1.30	0.70	Uncorrected	Pro 6H	8/1/2016 0:00	09:02:55am	New	Sensor	08012016 - 1 ft Boundary.SSF
SU 2	-0.63	39,012	396211.01	4566647.64	1289.246	1.30	0.70	Uncorrected	Pro 6H	8/1/2016 0:00	09:00:21am	New	Sensor	08012016 - 1 ft Boundary.SSF
SU 2	-0.68	38,771	396210.8	4566649.44	1289.234	1.30	0.70	Uncorrected	Pro 6H	8/1/2016 0:00	09:03:14am	New	Sensor	08012016 - 1 ft Boundary.SSF
SU 2	-0.69	38,688	396210.92	4566647.71	1289.143	1.30	0.70	Uncorrected	Pro 6H	8/1/2016 0:00	09:00:15am	New	Sensor	08012016 - 1 ft Boundary.SSF
SU 2	-0.7	38,673	396210.42	4566647.83	1289.217	1.30	0.70	Uncorrected	Pro 6H	8/1/2016 0:00	09:01:37am	New	Sensor	08012016 - 1 ft Boundary.SSF
SU 2	-0.73	38,515	396213.76	4566649.46	1288.414	1.30	0.70	Uncorrected	Pro 6H	8/1/2016 0:00	09:36:15am	New	Sensor	08012016 - 1 ft Boundary.SSF
SU 2	-0.73	38,512	396212.13	4566647.85	1289.216	1.30	0.70	Uncorrected	Pro 6H	8/1/2016 0:00	09:02:56am	New	Sensor	08012016 - 1 ft Boundary.SSF
SU 2	-0.74	38,459	396211.6	4566649.44	1289.279	1.30	0.70	Uncorrected	Pro 6H	8/1/2016 0:00	09:04:07am	New	Sensor	08012016 - 1 ft Boundary.SSF
SU 2	-0.76	38,406	396211.88	4566647	1289.15	1.30	0.70	Uncorrected	Pro 6H	8/1/2016 0:00	09:01:41am	New	Sensor	08012016 - 1 ft Boundary.SSF
SU 2	-0.76	38,377	396231.67	4566649.08	1287.086	1.30	0.70	Uncorrected	Pro 6H	8/1/2016 0:00	09:20:56am	New	Sensor	08012016 - 1 ft Boundary.SSF
SU 2	-0.76	38,373	396211.01	4566647.22	1289.158	1.30	0.70	Uncorrected	Pro 6H	8/1/2016 0:00	09:01:56am	New	Sensor	08012016 - 1 ft Boundary.SSF
SU 2	-0.77	38,336	396213.49	4566646.13	1289.065	1.30	0.70	Uncorrected	Pro 6H	8/1/2016 0:00	09:00:38am	New	Sensor	08012016 - 1 ft Boundary.SSF
SU 2	-0.77	38,333	396210.51	4566647.37	1289.169	1.30	0.70	Uncorrected	Pro 6H	8/1/2016 0:00	09:01:57am	New	Sensor	08012016 - 1 ft Boundary.SSF
SU 2	-0.78	38,297	396214.67	4566648.33	1288.986	1.30	0.70	Uncorrected	Pro 6H	8/1/2016 0:00	09:05:37am	New	Sensor	08012016 - 1 ft Boundary.SSF
SU 2	-0.78	38,294	396210.13	4566647.96	1289.233	1.30	0.70	Uncorrected	Pro 6H	8/1/2016 0:00	09:01:36am	New	Sensor	08012016 - 1 ft Boundary.SSF
SU 2	-0.78	38,284	396210.72	4566649.31	1288.382	1.30	0.70	Uncorrected	Pro 6H	8/1/2016 0:00	09:27:16am	New	Sensor	08012016 - 1 ft Boundary.SSF
SU 2	-0.79	38,262	396214.25	4566649.76	1288.383	1.30	0.70	Uncorrected	Pro 6H	8/1/2016 0:00	09:36:14am	New	Sensor	08012016 - 1 ft Boundary.SSF
SU 2	-0.79	38,244	396213.12	4566646.65	1289.1	1.30	0.70	Uncorrected	Pro 6H	8/1/2016 0:00	09:02:59am	New	Sensor	08012016 - 1 ft Boundary.SSF
SU 2	-0.8	38,206	396212.54	4566647.1	1289.244	1.30	0.70	Uncorrected	Pro 6H	8/1/2016 0:00	09:00:26am	New	Sensor	08012016 - 1 ft Boundary.SSF
SU 2	-0.81	38,148	396213.31	4566647.87	1289.191	1.30	0.70	Uncorrected	Pro 6H	8/1/2016 0:00	09:04:12am	New	Sensor	08012016 - 1 ft Boundary.SSF
SU 2	-0.82	38,092	396212.96	4566648.82	1288.465	1.30	0.70	Uncorrected	Pro 6H	8/1/2016 0:00	09:36:17am	New	Sensor	08012016 - 1 ft Boundary.SSF
SU 2	-0.83	38,081	396212.84	4566646.91	1289.205	1.30	0.70	Uncorrected	Pro 6H	8/1/2016 0:00	09:00:27am	New	Sensor	08012016 - 1 ft Boundary.SSF
SU 2	-0.83	38,071	396213.57	4566650.16	1288.952	1.30	0.70	Uncorrected	Pro 6H	8/1/2016 0:00	09:06:30am	New	Sensor	08012016 - 1 ft Boundary.SSF
SU 2	-0.83	38,038	396213.69	4566646.1	1289.106	1.30	0.70	Uncorrected	Pro 6H	8/1/2016 0:00	09:00:30am	New	Sensor	08012016 - 1 ft Boundary.SSF
SU 2	-0.84	38,030	396211.59	4566648.53	1289.25	1.30	0.70	Uncorrected	Pro 6H	8/1/2016 0:00	09:02:54am	New	Sensor	08012016 - 1 ft Boundary.SSF
SU 2	-0.84	38,025	396211.94	4566649.78	1289.133	1.30	0.70	Uncorrected	Pro 6H	8/1/2016 0:00	09:04:44am	New	Sensor	08012016 - 1 ft Boundary.SSF
SU 2	-0.84	38,024	396214.29	4566645.64	1288.874	1.30	0.70	Uncorrected	Pro 6H	8/1/2016 0:00	09:00:35am	New	Sensor	08012016 - 1 ft Boundary.SSF
SU 2	-0.84	38,013	396211.19	4566647.47	1289.273	1.30	0.70	Uncorrected	Pro 6H	8/1/2016 0:00	09:00:22am	New	Sensor	08012016 - 1 ft Boundary.SSF
SU 2	-0.86	37,908	396211.96	4566647.43	1289.256	1.30	0.70	Uncorrected	Pro 6H	8/1/2016 0:00	09:00:42am	New	Sensor	08012016 - 1 ft Boundary.SSF
SU 2	-0.87	37,889	396214.48	4566648.07	1288.986	1.30	0.70	Uncorrected	Pro 6H	8/1/2016 0:00	09:04:38am	New	Sensor	08012016 - 1 ft Boundary.SSF
SU 2	-0.87	37,864	396214.82	4566648.46	1288.978	1.30	0.70	Uncorrected	Pro 6H	8/1/2016 0:00	09:05:38am	New	Sensor	08012016 - 1 ft Boundary.SSF
SU 2	-0.88	37,843	396211.38	4566649.12	1289.18	1.30	0.70	Uncorrected	Pro 6H	8/1/2016 0:00	09:03:13am	New	Sensor	08012016 - 1 ft Boundary.SSF
SU 2	-0.88	37,807	396212.94	4566649.23	1289.101	1.30	0.70	Uncorrected	Pro 6H	8/1/2016 0:00	09:04:42am	New	Sensor	08012016 - 1 ft Boundary.SSF
SU 2	-0.89	37,787	396211.02	4566647.44	1289.147	1.30	0.70	Uncorrected	Pro 6H	8/1/2016 0:00	09:01:39am	New	Sensor	08012016 - 1 ft Boundary.SSF
SU 2	-0.89	37,784	396213.98	4566647.25	1289.044	1.30	0.70	Uncorrected	Pro 6H	8/1/2016 0:00	09:04:17am	New	Sensor	08012016 - 1 ft Boundary.SSF
SU 2	-0.89	37,763	396211.64	4566647.31	1289.286	1.30	0.70	Uncorrected	Pro 6H	8/1/2016 0:00	09:00:23am	New	Sensor	08012016 - 1 ft Boundary.SSF
SU 2	-0.9	37,745	396212.19	4566647.16	1289.307	1.30	0.70	Uncorrected	Pro 6H	8/1/2016 0:00	09:00:25am	New	Sensor	08012016 - 1 ft Boundary.SSF
SU 2	-0.9	37,737	396209.79	4566648.28	1289.252	1.30	0.70	Uncorrected	Pro 6H	8/1/2016 0:00	09:01:35am	New	Sensor	08012016 - 1 ft Boundary.SSF
SU 2	-0.9	37,712	396213.2	4566647.39	1288.342	1.30	0.70	Uncorrected	Pro 6H	8/1/2016 0:00	09:36:27am	New	Sensor	08012016 - 1 ft Boundary.SSF
SU 2	-0.91	37,672	396214.12	4566647.41	1289.055	1.30	0.70	Uncorrected	Pro 6H	8/1/2016 0:00	09:04:15am	New	Sensor	08012016 - 1 ft Boundary.SSF
SU 2	-0.92	37,649	396212.88	4566649.79	1288.158	1.30	0.70	Uncorrected	Pro 6H	8/1/2016 0:00	09:27:02am	New	Sensor	08012016 - 1 ft Boundary.SSF
SU 2	-0.92	37,635	396210.96	4566647.66	1289.205	1.30	0.70	Uncorrected	Pro 6H	8/1/2016 0:00	09:00:19am	New	Sensor	08012016 - 1 ft Boundary.SSF
SU 2	-0.92	37,621	396213.98	4566647.19	1288.986	1.30	0.70	Uncorrected	Pro 6H	8/1/2016 0:00	09:04:25am	New	Sensor	08012016 - 1 ft Boundary.SSF
SU 2	-0.92	37,618	396213.64	4566650.25	1288.255	1.30	0.70	Uncorrected	Pro 6H	8/1/2016 0:00	09:27:02am	New	Sensor	08012016 - 1 ft Boundary.SSF
SU 2	-0.93	37,604	396213.82	4566648.56	1289.019	1.30	0.70	Uncorrected	Pro 6H	8/1/2016 0:00	09:05:35am	New	Sensor	08012016 - 1 ft Boundary.SSF
SU 2	-0.94	37,554	396231.53	4566649.05	1287.088	1.30	0.70	Uncorrected	Pro 6H	8/1/2016 0:00	09:20:57am	New	Sensor	08012016 - 1 ft Boundary.SSF
SU 2	-0.94	37,536	396214.72	4566651.15	1288.192	1.30	0.70	Uncorrected	Pro 6H	8/1/2016 0:00	09:27:00am	New	Sensor	08012016 - 1 ft Boundary.SSF
SU 2	-0.95	37,490	396212.85	4566647.13	1289.023	1.30	0.70	Uncorrected	Pro 6H	8/1/2016 0:00	09:01:52am	New	Sensor	08012016 - 1 ft Boundary.SSF
SU 2	-0.95	37,477	396231.99	4566649.77	1287.267	1.30	0.70	Uncorrected	Pro 6H	8/1/2016 0:00	09:23:33am	New	Sensor	08012016 - 1 ft Boundary.SSF
SU 2	-0.96	37,460	396212.03	4566647.19	1289.318	1.30	0.70	Uncorrected	Pro 6H	8/1/2016 0:00	09:00:24am	New	Sensor	08012016 - 1 ft Boundary.SSF
SU 2	-0.96	37,436	396211.53	4566650.13	1289.169	1.30	0.70	Uncorrected	Pro 6H	8/1/2016 0:00	09:04:45am	New	Sensor	08012016 - 1 ft Boundary.SSF
SU 2	-0.96	37,435	396213.05	4566647.41	1288.397	1.30	0.70	Uncorrected	Pro 6H	8/1/2016 0:00	09:36:22am	New	Sensor	08012016 - 1 ft Boundary.SSF

SU	Z-Score	CPM	Easting	Northing	MSL	PDOP	HDOP	CorrType	RcvrType	GPS_Date	GPS_Time	Update	FeatName	Datafile
SU 2	-0.97	37,426	396231.78	4566649.13	1287.057	1.30	0.70	Uncorrected	Pro 6H	8/1/2016 0:00	09:21:03am	New	Sensor	08012016 - 1 ft Boundary.SSF
SU 2	-0.98	37,349	396213.4	4566648.93	1289.119	1.30	0.70	Uncorrected	Pro 6H	8/1/2016 0:00	09:04:41am	New	Sensor	08012016 - 1 ft Boundary.SSF
SU 2	-1	37,275	396213.96	4566645.72	1289.015	1.30	0.70	Uncorrected	Pro 6H	8/1/2016 0:00	09:00:32am	New	Sensor	08012016 - 1 ft Boundary.SSF
SU 2	-1	37,271	396214.29	4566648.25	1288.978	1.30	0.70	Uncorrected	Pro 6H	8/1/2016 0:00	09:05:36am	New	Sensor	08012016 - 1 ft Boundary.SSF
SU 2	-1.01	37,239	396209.6	4566647.99	1288.403	1.30	0.70	Uncorrected	Pro 6H	8/1/2016 0:00	09:27:14am	New	Sensor	08012016 - 1 ft Boundary.SSF
SU 2	-1.01	37,201	396213.54	4566645.87	1288.948	1.30	0.70	Uncorrected	Pro 6H	8/1/2016 0:00	09:01:46am	New	Sensor	08012016 - 1 ft Boundary.SSF
SU 2	-1.02	37,194	396214.19	4566650.81	1288.2	1.30	0.70	Uncorrected	Pro 6H	8/1/2016 0:00	09:27:00am	New	Sensor	08012016 - 1 ft Boundary.SSF
SU 2	-1.02	37,176	396211.49	4566648.23	1288.368	1.30	0.70	Uncorrected	Pro 6H	8/1/2016 0:00	09:27:10am	New	Sensor	08012016 - 1 ft Boundary.SSF
SU 2	-1.02	37,169	396213.46	4566649.08	1288.45	1.30	0.70	Uncorrected	Pro 6H	8/1/2016 0:00	09:36:16am	New	Sensor	08012016 - 1 ft Boundary.SSF
SU 2	-1.02	37,160	396211.15	4566648.73	1289.259	1.30	0.70	Uncorrected	Pro 6H	8/1/2016 0:00	09:02:53am	New	Sensor	08012016 - 1 ft Boundary.SSF
SU 2	-1.03	37,139	396213.17	4566647.54	1288.393	1.30	0.70	Uncorrected	Pro 6H	8/1/2016 0:00	09:36:23am	New	Sensor	08012016 - 1 ft Boundary.SSF
SU 2	-1.03	37,136	396212.94	4566649.81	1288.274	1.30	0.70	Uncorrected	Pro 6H	8/1/2016 0:00	09:27:04am	New	Sensor	08012016 - 1 ft Boundary.SSF
SU 2	-1.03	37,108	396212.44	4566647.51	1289.183	1.30	0.70	Uncorrected	Pro 6H	8/1/2016 0:00	09:02:57am	New	Sensor	08012016 - 1 ft Boundary.SSF
SU 2	-1.03	37,108	396214.36	4566646.81	1288.943	1.30	0.70	Uncorrected	Pro 6H	8/1/2016 0:00	09:03:03am	New	Sensor	08012016 - 1 ft Boundary.SSF
SU 2	-1.03	37,106	396211.47	4566647.1	1289.145	1.30	0.70	Uncorrected	Pro 6H	8/1/2016 0:00	09:01:40am	New	Sensor	08012016 - 1 ft Boundary.SSF
SU 2	-1.04	37,097	396212.63	4566650.99	1288.978	1.30	0.70	Uncorrected	Pro 6H	8/1/2016 0:00	09:06:28am	New	Sensor	08012016 - 1 ft Boundary.SSF
SU 2	-1.04	37,068	396214.19	4566645.64	1288.927	1.30	0.70	Uncorrected	Pro 6H	8/1/2016 0:00	09:00:33am	New	Sensor	08012016 - 1 ft Boundary.SSF
SU 2	-1.05	37,022	396210.95	4566647.66	1289.192	1.30	0.70	Uncorrected	Pro 6H	8/1/2016 0:00	09:00:18am	New	Sensor	08012016 - 1 ft Boundary.SSF
SU 2	-1.06	36,973	396209.95	4566647.64	1289.188	1.30	0.70	Uncorrected	Pro 6H	8/1/2016 0:00	09:01:58am	New	Sensor	08012016 - 1 ft Boundary.SSF
SU 2	-1.07	36,963	396230.41	4566649.4	1287.224	1.30	0.70	Uncorrected	Pro 6H	8/1/2016 0:00	09:20:48am	New	Sensor	08012016 - 1 ft Boundary.SSF
SU 2	-1.07	36,952	396214.17	4566648.31	1289.035	1.30	0.70	Uncorrected	Pro 6H	8/1/2016 0:00	09:04:39am	New	Sensor	08012016 - 1 ft Boundary.SSF
SU 2	-1.07	36,927	396211.56	4566647.68	1289.254	1.30	0.70	Uncorrected	Pro 6H	8/1/2016 0:00	09:00:43am	New	Sensor	08012016 - 1 ft Boundary.SSF
SU 2	-1.08	36,876	396210.16	4566647.82	1288.376	1.30	0.70	Uncorrected	Pro 6H	8/1/2016 0:00	09:27:12am	New	Sensor	08012016 - 1 ft Boundary.SSF
SU 2	-1.09	36,864	396210.86	4566647.99	1288.363	1.30	0.70	Uncorrected	Pro 6H	8/1/2016 0:00	09:27:12am	New	Sensor	08012016 - 1 ft Boundary.SSF
SU 2	-1.09	36,844	396213.2	4566646.02	1289.006	1.30	0.70	Uncorrected	Pro 6H	8/1/2016 0:00	09:01:45am	New	Sensor	08012016 - 1 ft Boundary.SSF
SU 2	-1.09	36,841	396211.08	4566649.95	1288.393	1.30	0.70	Uncorrected	Pro 6H	8/1/2016 0:00	09:27:18am	New	Sensor	08012016 - 1 ft Boundary.SSF
SU 2	-1.09	36,835	396232.02	4566649.97	1287.234	1.30	0.70	Uncorrected	Pro 6H	8/1/2016 0:00	09:22:46am	New	Sensor	08012016 - 1 ft Boundary.SSF
SU 2	-1.1	36,822	396232.09	4566649.58	1287.187	1.30	0.70	Uncorrected	Pro 6H	8/1/2016 0:00	09:22:45am	New	Sensor	08012016 - 1 ft Boundary.SSF
SU 2	-1.1	36,821	396212.03	4566648.92	1288.351	1.30	0.70	Uncorrected	Pro 6H	8/1/2016 0:00	09:27:09am	New	Sensor	08012016 - 1 ft Boundary.SSF
SU 2	-1.1	36,794	396212.92	4566648.27	1289.231	1.30	0.70	Uncorrected	Pro 6H	8/1/2016 0:00	09:04:11am	New	Sensor	08012016 - 1 ft Boundary.SSF
SU 2	-1.1	36,785	396214.53	4566647.46	1288.938	1.30	0.70	Uncorrected	Pro 6H	8/1/2016 0:00	09:04:35am	New	Sensor	08012016 - 1 ft Boundary.SSF
SU 2	-1.1	36,781	396212.48	4566649.41	1289.103	1.30	0.70	Uncorrected	Pro 6H	8/1/2016 0:00	09:04:43am	New	Sensor	08012016 - 1 ft Boundary.SSF
SU 2	-1.11	36,778	396213.94	4566647.36	1289.053	1.30	0.70	Uncorrected	Pro 6H	8/1/2016 0:00	09:04:16am	New	Sensor	08012016 - 1 ft Boundary.SSF
SU 2	-1.11	36,775	396211.98	4566647.13	1289.135	1.30	0.70	Uncorrected	Pro 6H	8/1/2016 0:00	09:01:54am	New	Sensor	08012016 - 1 ft Boundary.SSF
SU 2	-1.11	36,768	396210.96	4566647.66	1289.216	1.30	0.70	Uncorrected	Pro 6H	8/1/2016 0:00	09:00:20am	New	Sensor	08012016 - 1 ft Boundary.SSF
SU 2	-1.11	36,751	396212.17	4566646.94	1289.117	1.30	0.70	Uncorrected	Pro 6H	8/1/2016 0:00	09:01:42am	New	Sensor	08012016 - 1 ft Boundary.SSF
SU 2	-1.11	36,742	396214.43	4566647.32	1288.935	1.30	0.70	Uncorrected	Pro 6H	8/1/2016 0:00	09:04:34am	New	Sensor	08012016 - 1 ft Boundary.SSF
SU 2	-1.12	36,716	396213.97	4566647.18	1289.023	1.30	0.70	Uncorrected	Pro 6H	8/1/2016 0:00	09:04:18am	New	Sensor	08012016 - 1 ft Boundary.SSF
SU 2	-1.12	36,716	396214.7	4566647.92	1288.951	1.30	0.70	Uncorrected	Pro 6H	8/1/2016 0:00	09:04:37am	New	Sensor	08012016 - 1 ft Boundary.SSF
SU 2	-1.12	36,708	396212.39	4566648.92	1289.271	1.30	0.70	Uncorrected	Pro 6H	8/1/2016 0:00	09:04:09am	New	Sensor	08012016 - 1 ft Boundary.SSF
SU 2	-1.12	36,697	396212.77	4566647	1289.117	1.30	0.70	Uncorrected	Pro 6H	8/1/2016 0:00	09:02:58am	New	Sensor	08012016 - 1 ft Boundary.SSF
SU 2	-1.13	36,680	396231.47	4566648.56	1287.119	1.30	0.70	Uncorrected	Pro 6H	8/1/2016 0:00	09:22:43am	New	Sensor	08012016 - 1 ft Boundary.SSF
SU 2	-1.15	36,586	396214.66	4566647.66	1288.933	1.30	0.70	Uncorrected	Pro 6H	8/1/2016 0:00	09:04:36am	New	Sensor	08012016 - 1 ft Boundary.SSF
SU 2	-1.15	36,569	396231.77	4566649.12	1287.062	1.30	0.70	Uncorrected	Pro 6H	8/1/2016 0:00	09:21:05am	New	Sensor	08012016 - 1 ft Boundary.SSF
SU 2	-1.15	36,567	396214.01	4566646.38	1288.998	1.30	0.70	Uncorrected	Pro 6H	8/1/2016 0:00	09:03:01am	New	Sensor	08012016 - 1 ft Boundary.SSF
SU 2	-1.15	36,549	396209.9	4566648.37	1288.42	1.30	0.70	Uncorrected	Pro 6H	8/1/2016 0:00	09:27:14am	New	Sensor	08012016 - 1 ft Boundary.SSF
SU 2	-1.16	36,522	396210.94	4566647.68	1289.161	1.30	0.70	Uncorrected	Pro 6H	8/1/2016 0:00	09:00:16am	New	Sensor	08012016 - 1 ft Boundary.SSF
SU 2	-1.16	36,510	396213.75	4566645.82	1288.914	1.30	0.70	Uncorrected	Pro 6H	8/1/2016 0:00	09:01:47am	New	Sensor	08012016 - 1 ft Boundary.SSF
SU 2	-1.16	36,510	396231.76	4566649.12	1287.084	1.30	0.70	Uncorrected	Pro 6H	8/1/2016 0:00	09:20:55am	New	Sensor	08012016 - 1 ft Boundary.SSF
SU 2	-1.16	36,508	396212.56	4566648.33	1289.151	1.30	0.70	Uncorrected	Pro 6H	8/1/2016 0:00	09:03:10am	New	Sensor	08012016 - 1 ft Boundary.SSF
SU 2	-1.17	36,494	396231.66	4566649.03	1287.062	1.30	0.70	Uncorrected	Pro 6H	8/1/2016 0:00	09:20:59am	New	Sensor	08012016 - 1 ft Boundary.SSF
SU 2	-1.17	36,483	396214.02	4566647.16	1288.991	1.30	0.70	Uncorrected	Pro 6H	8/1/2016 0:00	09:04:24am	New	Sensor	08012016 - 1 ft Boundary.SSF

SU	Z-Score	CPM	Easting	Northing	MSL	PDOP	HDOP	CorrType	RcvrType	GPS_Date	GPS_Time	Update	FeatName	Datafile
SU 2	-1.17	36,477	396213.74	4566647.43	1289.121	1.30	0.70	Uncorrected	Pro 6H	8/1/2016 0:00	09:04:13am	New	Sensor	08012016 - 1 ft Boundary.SSF
SU 2	-1.17	36,472	396231.78	4566649.27	1287.058	1.30	0.70	Uncorrected	Pro 6H	8/1/2016 0:00	09:21:08am	New	Sensor	08012016 - 1 ft Boundary.SSF
SU 2	-1.17	36,459	396213.96	4566647.2	1288.958	1.30	0.70	Uncorrected	Pro 6H	8/1/2016 0:00	09:04:29am	New	Sensor	08012016 - 1 ft Boundary.SSF
SU 2	-1.18	36,440	396211.43	4566650.57	1289.186	1.30	0.70	Uncorrected	Pro 6H	8/1/2016 0:00	09:05:29am	New	Sensor	08012016 - 1 ft Boundary.SSF
SU 2	-1.18	36,406	396212.24	4566649.27	1288.35	1.30	0.70	Uncorrected	Pro 6H	8/1/2016 0:00	09:27:08am	New	Sensor	08012016 - 1 ft Boundary.SSF
SU 2	-1.19	36,375	396214.04	4566647.13	1288.999	1.30	0.70	Uncorrected	Pro 6H	8/1/2016 0:00	09:04:23am	New	Sensor	08012016 - 1 ft Boundary.SSF
SU 2	-1.2	36,349	396213.23	4566649.2	1289.084	1.30	0.70	Uncorrected	Pro 6H	8/1/2016 0:00	09:05:33am	New	Sensor	08012016 - 1 ft Boundary.SSF
SU 2	-1.21	36,297	396212.73	4566648.62	1289.252	1.30	0.70	Uncorrected	Pro 6H	8/1/2016 0:00	09:04:10am	New	Sensor	08012016 - 1 ft Boundary.SSF
SU 2	-1.21	36,292	396230.51	4566649.92	1287.217	1.30	0.70	Uncorrected	Pro 6H	8/1/2016 0:00	09:20:46am	New	Sensor	08012016 - 1 ft Boundary.SSF
SU 2	-1.22	36,261	396231.53	4566649.39	1287.135	1.30	0.70	Uncorrected	Pro 6H	8/1/2016 0:00	09:21:18am	New	Sensor	08012016 - 1 ft Boundary.SSF
SU 2	-1.22	36,248	396213.22	4566647.38	1288.357	1.30	0.70	Uncorrected	Pro 6H	8/1/2016 0:00	09:36:26am	New	Sensor	08012016 - 1 ft Boundary.SSF
SU 2	-1.22	36,224	396212.72	4566649.61	1288.218	1.30	0.70	Uncorrected	Pro 6H	8/1/2016 0:00	09:27:04am	New	Sensor	08012016 - 1 ft Boundary.SSF
SU 2	-1.23	36,203	396213.78	4566646.9	1288.932	1.30	0.70	Uncorrected	Pro 6H	8/1/2016 0:00	09:01:50am	New	Sensor	08012016 - 1 ft Boundary.SSF
SU 2	-1.23	36,186	396212.84	4566649.5	1288.297	1.30	0.70	Uncorrected	Pro 6H	8/1/2016 0:00	09:27:07am	New	Sensor	08012016 - 1 ft Boundary.SSF
SU 2	-1.24	36,170	396231.63	4566649.17	1287.127	1.30	0.70	Uncorrected	Pro 6H	8/1/2016 0:00	09:22:44am	New	Sensor	08012016 - 1 ft Boundary.SSF
SU 2	-1.24	36,159	396231.76	4566650.1	1287.247	1.30	0.70	Uncorrected	Pro 6H	8/1/2016 0:00	09:23:34am	New	Sensor	08012016 - 1 ft Boundary.SSF
SU 2	-1.24	36,149	396213.95	4566647.14	1289.01	1.30	0.70	Uncorrected	Pro 6H	8/1/2016 0:00	09:04:19am	New	Sensor	08012016 - 1 ft Boundary.SSF
SU 2	-1.24	36,127	396214.05	4566646.09	1288.872	1.30	0.70	Uncorrected	Pro 6H	8/1/2016 0:00	09:01:48am	New	Sensor	08012016 - 1 ft Boundary.SSF
SU 2	-1.25	36,115	396232.75	4566649.81	1287.433	1.30	0.70	Uncorrected	Pro 6H	8/1/2016 0:00	09:23:31am	New	Sensor	08012016 - 1 ft Boundary.SSF
SU 2	-1.25	36,113	396213.11	4566647.93	1289.108	1.30	0.70	Uncorrected	Pro 6H	8/1/2016 0:00	09:03:09am	New	Sensor	08012016 - 1 ft Boundary.SSF
SU 2	-1.25	36,108	396227.27	4566650.56	1287.293	1.30	0.70	Uncorrected	Pro 6H	8/1/2016 0:00	09:16:46am	New	Sensor	08012016 - 1 ft Boundary.SSF
SU 2	-1.25	36,102	396212.49	4566647.08	1289.052	1.30	0.70	Uncorrected	Pro 6H	8/1/2016 0:00	09:01:53am	New	Sensor	08012016 - 1 ft Boundary.SSF
SU 2	-1.26	36,072	396226.61	4566650.75	1287.335	1.30	0.70	Uncorrected	Pro 6H	8/1/2016 0:00	09:16:45am	New	Sensor	08012016 - 1 ft Boundary.SSF
SU 2	-1.26	36,070	396212.27	4566647.75	1288.511	1.30	0.70	Uncorrected	Pro 6H	8/1/2016 0:00	09:36:19am	New	Sensor	08012016 - 1 ft Boundary.SSF
SU 2	-1.26	36,063	396230.47	4566649.46	1287.133	1.30	0.70	Uncorrected	Pro 6H	8/1/2016 0:00	09:19:30am	New	Sensor	08012016 - 1 ft Boundary.SSF
SU 2	-1.27	36,023	396213.99	4566649.72	1289.102	1.30	0.70	Uncorrected	Pro 6H	8/1/2016 0:00	09:05:42am	New	Sensor	08012016 - 1 ft Boundary.SSF
SU 2	-1.27	36,005	396214.27	4566647.26	1288.955	1.30	0.70	Uncorrected	Pro 6H	8/1/2016 0:00	09:04:32am	New	Sensor	08012016 - 1 ft Boundary.SSF
SU 2	-1.27	36,001	396231.79	4566649.19	1287.108	1.30	0.70	Uncorrected	Pro 6H	8/1/2016 0:00	09:20:54am	New	Sensor	08012016 - 1 ft Boundary.SSF
SU 2	-1.28	35,977	396212.16	4566648.75	1289.168	1.30	0.70	Uncorrected	Pro 6H	8/1/2016 0:00	09:03:11am	New	Sensor	08012016 - 1 ft Boundary.SSF
SU 2	-1.29	35,921	396217.86	4566652.12	1288.405	1.30	0.70	Uncorrected	Pro 6H	8/1/2016 0:00	09:09:31am	New	Sensor	08012016 - 1 ft Boundary.SSF
SU 2	-1.29	35,910	396231.87	4566649.86	1287.267	1.30	0.70	Uncorrected	Pro 6H	8/1/2016 0:00	09:22:34am	New	Sensor	08012016 - 1 ft Boundary.SSF
SU 2	-1.29	35,903	396230.71	4566648.05	1287.004	1.30	0.70	Uncorrected	Pro 6H	8/1/2016 0:00	09:19:26am	New	Sensor	08012016 - 1 ft Boundary.SSF
SU 2	-1.3	35,893	396230.75	4566648.87	1287.06	1.30	0.70	Uncorrected	Pro 6H	8/1/2016 0:00	09:19:29am	New	Sensor	08012016 - 1 ft Boundary.SSF
SU 2	-1.3	35,883	396209.47	4566647.93	1289.213	1.30	0.70	Uncorrected	Pro 6H	8/1/2016 0:00	09:01:59am	New	Sensor	08012016 - 1 ft Boundary.SSF
SU 2	-1.3	35,857	396214.13	4566647.16	1288.959	1.30	0.70	Uncorrected	Pro 6H	8/1/2016 0:00	09:03:04am	New	Sensor	08012016 - 1 ft Boundary.SSF
SU 2	-1.31	35,834	396212.38	4566647.03	1289.21	1.30	0.70	Uncorrected	Pro 6H	8/1/2016 0:00	09:00:41am	New	Sensor	08012016 - 1 ft Boundary.SSF
SU 2	-1.31	35,827	396227.71	4566650.73	1287.269	1.30	0.70	Uncorrected	Pro 6H	8/1/2016 0:00	09:17:55am	New	Sensor	08012016 - 1 ft Boundary.SSF
SU 2	-1.31	35,816	396214.19	4566645.56	1288.893	1.30	0.70	Uncorrected	Pro 6H	8/1/2016 0:00	09:00:36am	New	Sensor	08012016 - 1 ft Boundary.SSF
SU 2	-1.31	35,814	396230.81	4566648.45	1287.03	1.30	0.70	Uncorrected	Pro 6H	8/1/2016 0:00	09:19:28am	New	Sensor	08012016 - 1 ft Boundary.SSF
SU 2	-1.32	35,793	396213.2	4566647.39	1288.364	1.30	0.70	Uncorrected	Pro 6H	8/1/2016 0:00	09:36:25am	New	Sensor	08012016 - 1 ft Boundary.SSF
SU 2	-1.32	35,782	396212.49	4566650.51	1289.181	1.30	0.70	Uncorrected	Pro 6H	8/1/2016 0:00	09:05:45am	New	Sensor	08012016 - 1 ft Boundary.SSF
SU 2	-1.32	35,777	396212.73	4566646.25	1289.057	1.30	0.70	Uncorrected	Pro 6H	8/1/2016 0:00	09:01:44am	New	Sensor	08012016 - 1 ft Boundary.SSF
SU 2	-1.32	35,774	396211.55	4566647.12	1289.169	1.30	0.70	Uncorrected	Pro 6H	8/1/2016 0:00	09:01:55am	New	Sensor	08012016 - 1 ft Boundary.SSF
SU 2	-1.33	35,747	396224.07	4566652.17	1287.427	1.30	0.70	Uncorrected	Pro 6H	8/1/2016 0:00	09:15:38am	New	Sensor	08012016 - 1 ft Boundary.SSF
SU 2	-1.33	35,739	396231.47	4566650.24	1287.24	1.30	0.70	Uncorrected	Pro 6H	8/1/2016 0:00	09:23:35am	New	Sensor	08012016 - 1 ft Boundary.SSF
SU 2	-1.34	35,694	396225.62	4566651.41	1287.34	1.30	0.70	Uncorrected	Pro 6H	8/1/2016 0:00	09:15:42am	New	Sensor	08012016 - 1 ft Boundary.SSF
SU 2	-1.34	35,691	396214.68	4566650.11	1288.37	1.30	0.70	Uncorrected	Pro 6H	8/1/2016 0:00	09:36:13am	New	Sensor	08012016 - 1 ft Boundary.SSF
SU 2	-1.34	35,673	396213.99	4566647.21	1288.978	1.30	0.70	Uncorrected	Pro 6H	8/1/2016 0:00	09:04:27am	New	Sensor	08012016 - 1 ft Boundary.SSF
SU 2	-1.34	35,665	396211.65	4566648.76	1288.366	1.30	0.70	Uncorrected	Pro 6H	8/1/2016 0:00	09:27:10am	New	Sensor	08012016 - 1 ft Boundary.SSF
SU 2	-1.35	35,661	396214.06	4566647.19	1288.959	1.30	0.70	Uncorrected	Pro 6H	8/1/2016 0:00	09:04:31am	New	Sensor	08012016 - 1 ft Boundary.SSF
SU 2	-1.35	35,660	396213.79	4566647.2	1289.007	1.30	0.70	Uncorrected	Pro 6H	8/1/2016 0:00	09:03:07am	New	Sensor	08012016 - 1 ft Boundary.SSF
SU 2	-1.35	35,657	396214.49	4566649.42	1288.957	1.30	0.70	Uncorrected	Pro 6H	8/1/2016 0:00	09:06:32am	New	Sensor	08012016 - 1 ft Boundary.SSF

SU	Z-Score	CPM	Easting	Northing	MSL	PDOP	HDOP	CorrType	RcvrType	GPS_Date	GPS_Time	Update	FeatName	Datafile
SU 2	-1.35	35,645	396231.27	4566649.8	1287.229	1.30	0.70	Uncorrected	Pro 6H	8/1/2016 0:00	09:21:19am	New	Sensor	08012016 - 1 ft Boundary.SSF
SU 2	-1.35	35,623	396232.47	4566648.58	1286.978	1.30	0.70	Uncorrected	Pro 6H	8/1/2016 0:00	09:22:37am	New	Sensor	08012016 - 1 ft Boundary.SSF
SU 2	-1.36	35,612	396214.14	4566646.48	1288.88	1.30	0.70	Uncorrected	Pro 6H	8/1/2016 0:00	09:01:49am	New	Sensor	08012016 - 1 ft Boundary.SSF
SU 2	-1.36	35,604	396231.78	4566649.1	1287.12	1.30	0.70	Uncorrected	Pro 6H	8/1/2016 0:00	09:21:17am	New	Sensor	08012016 - 1 ft Boundary.SSF
SU 2	-1.36	35,601	396213.79	4566647.09	1289.007	1.30	0.70	Uncorrected	Pro 6H	8/1/2016 0:00	09:03:06am	New	Sensor	08012016 - 1 ft Boundary.SSF
SU 2	-1.36	35,588	396216.16	4566650.85	1288.931	1.30	0.70	Uncorrected	Pro 6H	8/1/2016 0:00	09:07:40am	New	Sensor	08012016 - 1 ft Boundary.SSF
SU 2	-1.36	35,574	396211.75	4566648.99	1289.171	1.30	0.70	Uncorrected	Pro 6H	8/1/2016 0:00	09:03:12am	New	Sensor	08012016 - 1 ft Boundary.SSF
SU 2	-1.36	35,570	396211.99	4566650.17	1289.162	1.30	0.70	Uncorrected	Pro 6H	8/1/2016 0:00	09:05:30am	New	Sensor	08012016 - 1 ft Boundary.SSF
SU 2	-1.37	35,557	396213.96	4566647.12	1289.006	1.30	0.70	Uncorrected	Pro 6H	8/1/2016 0:00	09:04:20am	New	Sensor	08012016 - 1 ft Boundary.SSF
SU 2	-1.37	35,549	396232.42	4566649.67	1287.304	1.30	0.70	Uncorrected	Pro 6H	8/1/2016 0:00	09:23:32am	New	Sensor	08012016 - 1 ft Boundary.SSF
SU 2	-1.37	35,546	396214.22	4566650.61	1288.966	1.30	0.70	Uncorrected	Pro 6H	8/1/2016 0:00	09:06:38am	New	Sensor	08012016 - 1 ft Boundary.SSF
SU 2	-1.37	35,538	396217.22	4566650.7	1288.863	1.30	0.70	Uncorrected	Pro 6H	8/1/2016 0:00	09:08:39am	New	Sensor	08012016 - 1 ft Boundary.SSF
SU 2	-1.37	35,526	396213.53	4566650	1289.127	1.30	0.70	Uncorrected	Pro 6H	8/1/2016 0:00	09:05:43am	New	Sensor	08012016 - 1 ft Boundary.SSF
SU 2	-1.38	35,515	396213.45	4566646.63	1289.119	1.30	0.70	Uncorrected	Pro 6H	8/1/2016 0:00	09:00:29am	New	Sensor	08012016 - 1 ft Boundary.SSF
SU 2	-1.38	35,504	396213.97	4566645.77	1288.961	1.30	0.70	Uncorrected	Pro 6H	8/1/2016 0:00	09:00:37am	New	Sensor	08012016 - 1 ft Boundary.SSF
SU 2	-1.39	35,471	396210.9	4566647.75	1289.133	1.30	0.70	Uncorrected	Pro 6H	8/1/2016 0:00	09:00:14am	New	Sensor	08012016 - 1 ft Boundary.SSF
SU 2	-1.39	35,430	396230.63	4566649.06	1287.19	1.30	0.70	Uncorrected	Pro 6H	8/1/2016 0:00	09:20:49am	New	Sensor	08012016 - 1 ft Boundary.SSF
SU 2	-1.4	35,426	396212.47	4566649.2	1288.147	1.30	0.70	Uncorrected	Pro 6H	8/1/2016 0:00	09:27:06am	New	Sensor	08012016 - 1 ft Boundary.SSF
SU 2	-1.4	35,416	396227.68	4566650.24	1287.293	1.30	0.70	Uncorrected	Pro 6H	8/1/2016 0:00	09:17:56am	New	Sensor	08012016 - 1 ft Boundary.SSF
SU 2	-1.4	35,413	396230.53	4566649.61	1287.225	1.30	0.70	Uncorrected	Pro 6H	8/1/2016 0:00	09:20:47am	New	Sensor	08012016 - 1 ft Boundary.SSF
SU 2	-1.4	35,383	396215.5	4566650.83	1288.408	1.30	0.70	Uncorrected	Pro 6H	8/1/2016 0:00	09:36:11am	New	Sensor	08012016 - 1 ft Boundary.SSF
SU 2	-1.41	35,381	396212.76	4566647.26	1288.442	1.30	0.70	Uncorrected	Pro 6H	8/1/2016 0:00	09:36:21am	New	Sensor	08012016 - 1 ft Boundary.SSF
SU 2	-1.41	35,375	396213.43	4566647.67	1289.073	1.30	0.70	Uncorrected	Pro 6H	8/1/2016 0:00	09:03:08am	New	Sensor	08012016 - 1 ft Boundary.SSF
SU 2	-1.41	35,368	396231.78	4566649.13	1287.052	1.30	0.70	Uncorrected	Pro 6H	8/1/2016 0:00	09:21:07am	New	Sensor	08012016 - 1 ft Boundary.SSF
SU 2	-1.41	35,348	396210.84	4566647.63	1289.186	1.30	0.70	Uncorrected	Pro 6H	8/1/2016 0:00	09:01:38am	New	Sensor	08012016 - 1 ft Boundary.SSF
SU 2	-1.41	35,338	396231.91	4566649.32	1287.08	1.30	0.70	Uncorrected	Pro 6H	8/1/2016 0:00	09:21:09am	New	Sensor	08012016 - 1 ft Boundary.SSF
SU 2	-1.42	35,327	396212.48	4566647.25	1288.484	1.30	0.70	Uncorrected	Pro 6H	8/1/2016 0:00	09:36:20am	New	Sensor	08012016 - 1 ft Boundary.SSF
SU 2	-1.42	35,325	396228.37	4566651.09	1287.21	1.30	0.70	Uncorrected	Pro 6H	8/1/2016 0:00	09:18:02am	New	Sensor	08012016 - 1 ft Boundary.SSF
SU 2	-1.42	35,311	396231.9	4566649.33	1287.09	1.30	0.70	Uncorrected	Pro 6H	8/1/2016 0:00	09:21:15am	New	Sensor	08012016 - 1 ft Boundary.SSF
SU 2	-1.42	35,301	396211.09	4566648.07	1289.258	1.30	0.70	Uncorrected	Pro 6H	8/1/2016 0:00	09:00:44am	New	Sensor	08012016 - 1 ft Boundary.SSF
SU 2	-1.43	35,286	396231.38	4566648.92	1287.106	1.30	0.70	Uncorrected	Pro 6H	8/1/2016 0:00	09:20:53am	New	Sensor	08012016 - 1 ft Boundary.SSF
SU 2	-1.43	35,267	396215.82	4566650.87	1288.929	1.30	0.70	Uncorrected	Pro 6H	8/1/2016 0:00	09:07:41am	New	Sensor	08012016 - 1 ft Boundary.SSF
SU 2	-1.43	35,265	396220.02	4566652.71	1287.424	1.30	0.70	Uncorrected	Pro 6H	8/1/2016 0:00	09:11:34am	New	Sensor	08012016 - 1 ft Boundary.SSF
SU 2	-1.43	35,253	396231.82	4566649.25	1287.079	1.30	0.70	Uncorrected	Pro 6H	8/1/2016 0:00	09:21:00am	New	Sensor	08012016 - 1 ft Boundary.SSF
SU 2	-1.43	35,248	396212.43	4566651.09	1288.31	1.30	0.70	Uncorrected	Pro 6H	8/1/2016 0:00	09:27:20am	New	Sensor	08012016 - 1 ft Boundary.SSF
SU 2	-1.44	35,240	396231.18	4566648.2	1287.07	1.30	0.70	Uncorrected	Pro 6H	8/1/2016 0:00	09:22:42am	New	Sensor	08012016 - 1 ft Boundary.SSF
SU 2	-1.44	35,211	396226.24	4566651.36	1287.359	1.30	0.70	Uncorrected	Pro 6H	8/1/2016 0:00	09:16:44am	New	Sensor	08012016 - 1 ft Boundary.SSF
SU 2	-1.45	35,169	396213.99	4566647.13	1289.011	1.30	0.70	Uncorrected	Pro 6H	8/1/2016 0:00	09:04:21am	New	Sensor	08012016 - 1 ft Boundary.SSF
SU 2	-1.46	35,143	396225.1	4566651.88	1287.342	1.30	0.70	Uncorrected	Pro 6H	8/1/2016 0:00	09:14:35am	New	Sensor	08012016 - 1 ft Boundary.SSF
SU 2	-1.48	35,044	396231.91	4566649.34	1287.094	1.30	0.70	Uncorrected	Pro 6H	8/1/2016 0:00	09:21:14am	New	Sensor	08012016 - 1 ft Boundary.SSF
SU 2	-1.48	35,042	396231.59	4566650.34	1287.316	1.30	0.70	Uncorrected	Pro 6H	8/1/2016 0:00	09:22:33am	New	Sensor	08012016 - 1 ft Boundary.SSF
SU 2	-1.48	35,032	396214.36	4566646.6	1288.963	1.30	0.70	Uncorrected	Pro 6H	8/1/2016 0:00	09:03:02am	New	Sensor	08012016 - 1 ft Boundary.SSF
SU 2	-1.49	34,987	396214	4566649.84	1288.983	1.30	0.70	Uncorrected	Pro 6H	8/1/2016 0:00	09:06:31am	New	Sensor	08012016 - 1 ft Boundary.SSF
SU 2	-1.49	34,977	396213.55	4566648.88	1289.057	1.30	0.70	Uncorrected	Pro 6H	8/1/2016 0:00	09:05:34am	New	Sensor	08012016 - 1 ft Boundary.SSF
SU 2	-1.49	34,974	396232.27	4566648.94	1287.137	1.30	0.70	Uncorrected	Pro 6H	8/1/2016 0:00	09:22:36am	New	Sensor	08012016 - 1 ft Boundary.SSF
SU 2	-1.49	34,969	396216.68	4566650.56	1288.903	1.30	0.70	Uncorrected	Pro 6H	8/1/2016 0:00	09:08:37am	New	Sensor	08012016 - 1 ft Boundary.SSF
SU 2	-1.5	34,935	396213.99	4566647.2	1288.983	1.30	0.70	Uncorrected	Pro 6H	8/1/2016 0:00	09:04:26am	New	Sensor	08012016 - 1 ft Boundary.SSF
SU 2	-1.51	34,915	396211.23	4566649.73	1289.31	1.30	0.70	Uncorrected	Pro 6H	8/1/2016 0:00	09:04:06am	New	Sensor	08012016 - 1 ft Boundary.SSF
SU 2	-1.51	34,890	396211.6	4566650.29	1288.348	1.30	0.70	Uncorrected	Pro 6H	8/1/2016 0:00	09:27:18am	New	Sensor	08012016 - 1 ft Boundary.SSF
SU 2	-1.51	34,885	396213.98	4566647.18	1288.957	1.30	0.70	Uncorrected	Pro 6H	8/1/2016 0:00	09:04:30am	New	Sensor	08012016 - 1 ft Boundary.SSF
SU 2	-1.52	34,867	396212.4	4566646.74	1289.089	1.30	0.70	Uncorrected	Pro 6H	8/1/2016 0:00	09:01:43am	New	Sensor	08012016 - 1 ft Boundary.SSF
SU 2	-1.52	34,844	396231.89	4566649.35	1287.077	1.30	0.70	Uncorrected	Pro 6H	8/1/2016 0:00	09:21:10am	New	Sensor	08012016 - 1 ft Boundary.SSF

SU	Z-Score	CPM	Easting	Northing	MSL	PDOP	HDOP	CorrType	RcvrType	GPS_Date	GPS_Time	Update	FeatName	Datafile
SU 2	-1.52	34,838	396213.96	4566647.22	1288.965	1.30	0.70	Uncorrected	Pro 6H	8/1/2016 0:00	09:04:28am	New	Sensor	08012016 - 1 ft Boundary.SSF
SU 2	-1.52	34,834	396228.16	4566649.98	1287.272	1.30	0.70	Uncorrected	Pro 6H	8/1/2016 0:00	09:17:57am	New	Sensor	08012016 - 1 ft Boundary.SSF
SU 2	-1.52	34,827	396227.35	4566650.98	1287.293	1.30	0.70	Uncorrected	Pro 6H	8/1/2016 0:00	09:16:47am	New	Sensor	08012016 - 1 ft Boundary.SSF
SU 2	-1.52	34,826	396225.19	4566651.98	1287.343	1.30	0.70	Uncorrected	Pro 6H	8/1/2016 0:00	09:14:36am	New	Sensor	08012016 - 1 ft Boundary.SSF
SU 2	-1.53	34,818	396214.89	4566652.02	1289.061	1.30	0.70	Uncorrected	Pro 6H	8/1/2016 0:00	09:08:32am	New	Sensor	08012016 - 1 ft Boundary.SSF
SU 2	-1.54	34,774	396214.5	4566649.39	1289.066	1.30	0.70	Uncorrected	Pro 6H	8/1/2016 0:00	09:05:41am	New	Sensor	08012016 - 1 ft Boundary.SSF
SU 2	-1.54	34,759	396216.71	4566652.31	1288.376	1.30	0.70	Uncorrected	Pro 6H	8/1/2016 0:00	09:36:07am	New	Sensor	08012016 - 1 ft Boundary.SSF
SU 2	-1.54	34,738	396231.56	4566649	1287.071	1.30	0.70	Uncorrected	Pro 6H	8/1/2016 0:00	09:20:58am	New	Sensor	08012016 - 1 ft Boundary.SSF
SU 2	-1.55	34,719	396229.05	4566649.73	1287.18	1.30	0.70	Uncorrected	Pro 6H	8/1/2016 0:00	09:17:59am	New	Sensor	08012016 - 1 ft Boundary.SSF
SU 2	-1.55	34,712	396218.45	4566652.41	1288.211	1.30	0.70	Uncorrected	Pro 6H	8/1/2016 0:00	09:09:33am	New	Sensor	08012016 - 1 ft Boundary.SSF
SU 2	-1.55	34,694	396213.23	4566647.45	1288.377	1.30	0.70	Uncorrected	Pro 6H	8/1/2016 0:00	09:36:24am	New	Sensor	08012016 - 1 ft Boundary.SSF
SU 2	-1.55	34,686	396232.17	4566647.53	1286.818	1.30	0.70	Uncorrected	Pro 6H	8/1/2016 0:00	09:22:39am	New	Sensor	08012016 - 1 ft Boundary.SSF
SU 2	-1.56	34,678	396213.86	4566648.65	1289.089	1.30	0.70	Uncorrected	Pro 6H	8/1/2016 0:00	09:04:40am	New	Sensor	08012016 - 1 ft Boundary.SSF
SU 2	-1.56	34,669	396216.34	4566651.87	1288.405	1.30	0.70	Uncorrected	Pro 6H	8/1/2016 0:00	09:36:08am	New	Sensor	08012016 - 1 ft Boundary.SSF
SU 2	-1.56	34,658	396218.01	4566652.62	1288.244	1.30	0.70	Uncorrected	Pro 6H	8/1/2016 0:00	09:09:34am	New	Sensor	08012016 - 1 ft Boundary.SSF
SU 2	-1.56	34,651	396212.94	4566650.3	1289.162	1.30	0.70	Uncorrected	Pro 6H	8/1/2016 0:00	09:05:44am	New	Sensor	08012016 - 1 ft Boundary.SSF
SU 2	-1.57	34,619	396215.06	4566651.42	1289.039	1.30	0.70	Uncorrected	Pro 6H	8/1/2016 0:00	09:07:43am	New	Sensor	08012016 - 1 ft Boundary.SSF
SU 2	-1.57	34,603	396212.46	4566648.34	1288.503	1.30	0.70	Uncorrected	Pro 6H	8/1/2016 0:00	09:36:18am	New	Sensor	08012016 - 1 ft Boundary.SSF
SU 2	-1.58	34,579	396214.82	4566649.14	1289.025	1.30	0.70	Uncorrected	Pro 6H	8/1/2016 0:00	09:05:40am	New	Sensor	08012016 - 1 ft Boundary.SSF
SU 2	-1.58	34,552	396231.77	4566649.12	1287.059	1.30	0.70	Uncorrected	Pro 6H	8/1/2016 0:00	09:21:06am	New	Sensor	08012016 - 1 ft Boundary.SSF
SU 2	-1.59	34,535	396210.67	4566648.51	1289.263	1.30	0.70	Uncorrected	Pro 6H	8/1/2016 0:00	09:00:45am	New	Sensor	08012016 - 1 ft Boundary.SSF
SU 2	-1.59	34,508	396216.74	4566652.33	1288.561	1.30	0.70	Uncorrected	Pro 6H	8/1/2016 0:00	09:09:29am	New	Sensor	08012016 - 1 ft Boundary.SSF
SU 2	-1.59	34,502	396228.55	4566650.66	1287.209	1.30	0.70	Uncorrected	Pro 6H	8/1/2016 0:00	09:18:01am	New	Sensor	08012016 - 1 ft Boundary.SSF
SU 2	-1.6	34,496	396214.49	4566651.12	1289.016	1.30	0.70	Uncorrected	Pro 6H	8/1/2016 0:00	09:07:32am	New	Sensor	08012016 - 1 ft Boundary.SSF
SU 2	-1.6	34,484	396214.84	4566650.94	1289.007	1.30	0.70	Uncorrected	Pro 6H	8/1/2016 0:00	09:07:33am	New	Sensor	08012016 - 1 ft Boundary.SSF
SU 2	-1.6	34,469	396224.95	4566651.4	1287.272	1.30	0.70	Uncorrected	Pro 6H	8/1/2016 0:00	09:15:40am	New	Sensor	08012016 - 1 ft Boundary.SSF
SU 2	-1.6	34,463	396215.37	4566651.5	1288.163	1.30	0.70	Uncorrected	Pro 6H	8/1/2016 0:00	09:26:58am	New	Sensor	08012016 - 1 ft Boundary.SSF
SU 2	-1.61	34,425	396230.43	4566649.93	1287.122	1.30	0.70	Uncorrected	Pro 6H	8/1/2016 0:00	09:19:31am	New	Sensor	08012016 - 1 ft Boundary.SSF
SU 2	-1.61	34,417	396225.4	4566651.25	1287.278	1.30	0.70	Uncorrected	Pro 6H	8/1/2016 0:00	09:15:41am	New	Sensor	08012016 - 1 ft Boundary.SSF
SU 2	-1.61	34,411	396214.39	4566647.28	1288.937	1.30	0.70	Uncorrected	Pro 6H	8/1/2016 0:00	09:04:33am	New	Sensor	08012016 - 1 ft Boundary.SSF
SU 2	-1.61	34,405	396215.17	4566650.54	1288.369	1.30	0.70	Uncorrected	Pro 6H	8/1/2016 0:00	09:36:12am	New	Sensor	08012016 - 1 ft Boundary.SSF
SU 2	-1.62	34,367	396217.28	4566651.99	1288.496	1.30	0.70	Uncorrected	Pro 6H	8/1/2016 0:00	09:09:30am	New	Sensor	08012016 - 1 ft Boundary.SSF
SU 2	-1.63	34,330	396218.3	4566652.36	1288.267	1.30	0.70	Uncorrected	Pro 6H	8/1/2016 0:00	09:09:32am	New	Sensor	08012016 - 1 ft Boundary.SSF
SU 2	-1.63	34,324	396213.03	4566650.63	1288.946	1.30	0.70	Uncorrected	Pro 6H	8/1/2016 0:00	09:06:29am	New	Sensor	08012016 - 1 ft Boundary.SSF
SU 2	-1.64	34,303	396214.88	4566650.21	1288.927	1.30	0.70	Uncorrected	Pro 6H	8/1/2016 0:00	09:06:37am	New	Sensor	08012016 - 1 ft Boundary.SSF
SU 2	-1.64	34,300	396213.2	4566646.84	1289.154	1.30	0.70	Uncorrected	Pro 6H	8/1/2016 0:00	09:00:28am	New	Sensor	08012016 - 1 ft Boundary.SSF
SU 2	-1.64	34,297	396231.85	4566649.29	1287.098	1.30	0.70	Uncorrected	Pro 6H	8/1/2016 0:00	09:21:16am	New	Sensor	08012016 - 1 ft Boundary.SSF
SU 2	-1.64	34,294	396217.3	4566651.1	1288.891	1.30	0.70	Uncorrected	Pro 6H	8/1/2016 0:00	09:08:40am	New	Sensor	08012016 - 1 ft Boundary.SSF
SU 2	-1.64	34,293	396230.06	4566648.19	1287.08	1.30	0.70	Uncorrected	Pro 6H	8/1/2016 0:00	09:19:25am	New	Sensor	08012016 - 1 ft Boundary.SSF
SU 2	-1.64	34,282	396231.2	4566647.85	1286.997	1.30	0.70	Uncorrected	Pro 6H	8/1/2016 0:00	09:22:41am	New	Sensor	08012016 - 1 ft Boundary.SSF
SU 2	-1.66	34,176	396215.6	4566649.82	1288.938	1.30	0.70	Uncorrected	Pro 6H	8/1/2016 0:00	09:06:35am	New	Sensor	08012016 - 1 ft Boundary.SSF
SU 2	-1.67	34,152	396212.38	4566649.81	1289.117	1.30	0.70	Uncorrected	Pro 6H	8/1/2016 0:00	09:05:31am	New	Sensor	08012016 - 1 ft Boundary.SSF
SU 2	-1.67	34,142	396214.02	4566647.14	1289.01	1.30	0.70	Uncorrected	Pro 6H	8/1/2016 0:00	09:04:22am	New	Sensor	08012016 - 1 ft Boundary.SSF
SU 2	-1.68	34,106	396232.45	4566647.95	1286.877	1.30	0.70	Uncorrected	Pro 6H	8/1/2016 0:00	09:22:38am	New	Sensor	08012016 - 1 ft Boundary.SSF
SU 2	-1.69	34,056	396213.72	4566650.88	1288.967	1.30	0.70	Uncorrected	Pro 6H	8/1/2016 0:00	09:06:39am	New	Sensor	08012016 - 1 ft Boundary.SSF
SU 2	-1.69	34,054	396214.92	4566649.35	1288.939	1.30	0.70	Uncorrected	Pro 6H	8/1/2016 0:00	09:06:33am	New	Sensor	08012016 - 1 ft Boundary.SSF
SU 2	-1.69	34,048	396230.48	4566650.42	1287.182	1.30	0.70	Uncorrected	Pro 6H	8/1/2016 0:00	09:20:45am	New	Sensor	08012016 - 1 ft Boundary.SSF
SU 2	-1.7	34,027	396216.12	4566651	1288.97	1.30	0.70	Uncorrected	Pro 6H	8/1/2016 0:00	09:08:35am	New	Sensor	08012016 - 1 ft Boundary.SSF
SU 2	-1.7	34,022	396213.61	4566651.63	1289.034	1.30	0.70	Uncorrected	Pro 6H	8/1/2016 0:00	09:07:30am	New	Sensor	08012016 - 1 ft Boundary.SSF
SU 2	-1.7	34,017	396214.33	4566645.62	1288.858	1.30	0.70	Uncorrected	Pro 6H	8/1/2016 0:00	09:00:34am	New	Sensor	08012016 - 1 ft Boundary.SSF
SU 2	-1.7	34,000	396216.27	4566650.42	1288.968	1.30	0.70	Uncorrected	Pro 6H	8/1/2016 0:00	09:07:37am	New	Sensor	08012016 - 1 ft Boundary.SSF
SU 2	-1.71	33,961	396216.6	4566651.84	1288.957	1.30	0.70	Uncorrected	Pro 6H	8/1/2016 0:00	09:08:43am	New	Sensor	08012016 - 1 ft Boundary.SSF

SU	Z-Score	CPM	Easting	Northing	MSL	PDOP	HDOP	CorrType	RcvrType	GPS_Date	GPS_Time	Update	FeatName	Datafile
SU 2	-1.72	33,917	396216.5	4566650.74	1288.955	1.30	0.70	Uncorrected	Pro 6H	8/1/2016 0:00	09:08:36am	New	Sensor	08012016 - 1 ft Boundary.SSF
SU 2	-1.72	33,902	396219.3	4566652.65	1287.466	1.30	0.70	Uncorrected	Pro 6H	8/1/2016 0:00	09:11:33am	New	Sensor	08012016 - 1 ft Boundary.SSF
SU 2	-1.72	33,894	396215.38	4566649.98	1288.92	1.30	0.70	Uncorrected	Pro 6H	8/1/2016 0:00	09:06:36am	New	Sensor	08012016 - 1 ft Boundary.SSF
SU 2	-1.73	33,892	396222.99	4566652.21	1287.327	1.30	0.70	Uncorrected	Pro 6H	8/1/2016 0:00	09:14:31am	New	Sensor	08012016 - 1 ft Boundary.SSF
SU 2	-1.73	33,881	396231.89	4566649.35	1287.08	1.30	0.70	Uncorrected	Pro 6H	8/1/2016 0:00	09:21:11am	New	Sensor	08012016 - 1 ft Boundary.SSF
SU 2	-1.73	33,877	396230.83	4566648.8	1287.118	1.30	0.70	Uncorrected	Pro 6H	8/1/2016 0:00	09:20:50am	New	Sensor	08012016 - 1 ft Boundary.SSF
SU 2	-1.73	33,863	396231.81	4566649.15	1287.043	1.30	0.70	Uncorrected	Pro 6H	8/1/2016 0:00	09:21:01am	New	Sensor	08012016 - 1 ft Boundary.SSF
SU 2	-1.73	33,850	396216.63	4566650.82	1288.969	1.30	0.70	Uncorrected	Pro 6H	8/1/2016 0:00	09:07:38am	New	Sensor	08012016 - 1 ft Boundary.SSF
SU 2	-1.74	33,825	396214.01	4566651.34	1289.006	1.30	0.70	Uncorrected	Pro 6H	8/1/2016 0:00	09:07:31am	New	Sensor	08012016 - 1 ft Boundary.SSF
SU 2	-1.74	33,817	396232.12	4566649.49	1287.228	1.30	0.70	Uncorrected	Pro 6H	8/1/2016 0:00	09:22:35am	New	Sensor	08012016 - 1 ft Boundary.SSF
SU 2	-1.74	33,814	396215.81	4566651.9	1288.174	1.30	0.70	Uncorrected	Pro 6H	8/1/2016 0:00	09:26:58am	New	Sensor	08012016 - 1 ft Boundary.SSF
SU 2	-1.74	33,809	396214.15	4566647.28	1289.067	1.30	0.70	Uncorrected	Pro 6H	8/1/2016 0:00	09:04:14am	New	Sensor	08012016 - 1 ft Boundary.SSF
SU 2	-1.74	33,800	396210.76	4566648.9	1289.271	1.30	0.70	Uncorrected	Pro 6H	8/1/2016 0:00	09:02:52am	New	Sensor	08012016 - 1 ft Boundary.SSF
SU 2	-1.75	33,796	396214.91	4566648.75	1288.975	1.30	0.70	Uncorrected	Pro 6H	8/1/2016 0:00	09:05:39am	New	Sensor	08012016 - 1 ft Boundary.SSF
SU 2	-1.75	33,791	396218.55	4566652.17	1287.729	1.30	0.70	Uncorrected	Pro 6H	8/1/2016 0:00	09:10:29am	New	Sensor	08012016 - 1 ft Boundary.SSF
SU 2	-1.75	33,781	396231.17	4566650.39	1287.26	1.30	0.70	Uncorrected	Pro 6H	8/1/2016 0:00	09:21:20am	New	Sensor	08012016 - 1 ft Boundary.SSF
SU 2	-1.75	33,775	396224.67	4566651.82	1287.3	1.30	0.70	Uncorrected	Pro 6H	8/1/2016 0:00	09:14:34am	New	Sensor	08012016 - 1 ft Boundary.SSF
SU 2	-1.76	33,752	396216.66	4566650.98	1288.96	1.30	0.70	Uncorrected	Pro 6H	8/1/2016 0:00	09:07:39am	New	Sensor	08012016 - 1 ft Boundary.SSF
SU 2	-1.76	33,747	396227.59	4566651.29	1287.271	1.30	0.70	Uncorrected	Pro 6H	8/1/2016 0:00	09:17:54am	New	Sensor	08012016 - 1 ft Boundary.SSF
SU 2	-1.76	33,745	396231.3	4566648.61	1287.101	1.30	0.70	Uncorrected	Pro 6H	8/1/2016 0:00	09:20:52am	New	Sensor	08012016 - 1 ft Boundary.SSF
SU 2	-1.76	33,730	396228.72	4566650.25	1287.209	1.30	0.70	Uncorrected	Pro 6H	8/1/2016 0:00	09:18:00am	New	Sensor	08012016 - 1 ft Boundary.SSF
SU 2	-1.76	33,716	396231.77	4566649.13	1287.061	1.30	0.70	Uncorrected	Pro 6H	8/1/2016 0:00	09:21:04am	New	Sensor	08012016 - 1 ft Boundary.SSF
SU 2	-1.77	33,672	396216.95	4566650.37	1288.857	1.30	0.70	Uncorrected	Pro 6H	8/1/2016 0:00	09:08:38am	New	Sensor	08012016 - 1 ft Boundary.SSF
SU 2	-1.78	33,656	396230.2	4566650.53	1287.142	1.30	0.70	Uncorrected	Pro 6H	8/1/2016 0:00	09:19:32am	New	Sensor	08012016 - 1 ft Boundary.SSF
SU 2	-1.78	33,643	396223.42	4566652.01	1287.291	1.30	0.70	Uncorrected	Pro 6H	8/1/2016 0:00	09:14:32am	New	Sensor	08012016 - 1 ft Boundary.SSF
SU 2	-1.79	33,596	396224.52	4566651.72	1287.384	1.30	0.70	Uncorrected	Pro 6H	8/1/2016 0:00	09:15:39am	New	Sensor	08012016 - 1 ft Boundary.SSF
SU 2	-1.79	33,579	396230.83	4566648.67	1287.123	1.30	0.70	Uncorrected	Pro 6H	8/1/2016 0:00	09:20:51am	New	Sensor	08012016 - 1 ft Boundary.SSF
SU 2	-1.8	33,564	396213.93	4566647.29	1289.006	1.30	0.70	Uncorrected	Pro 6H	8/1/2016 0:00	09:03:05am	New	Sensor	08012016 - 1 ft Boundary.SSF
SU 2	-1.8	33,556	396216.98	4566652.61	1288.396	1.30	0.70	Uncorrected	Pro 6H	8/1/2016 0:00	09:36:06am	New	Sensor	08012016 - 1 ft Boundary.SSF
SU 2	-1.8	33,532	396215.8	4566651.19	1288.397	1.30	0.70	Uncorrected	Pro 6H	8/1/2016 0:00	09:36:10am	New	Sensor	08012016 - 1 ft Boundary.SSF
SU 2	-1.8	33,520	396215.88	4566650.23	1288.97	1.30	0.70	Uncorrected	Pro 6H	8/1/2016 0:00	09:07:36am	New	Sensor	08012016 - 1 ft Boundary.SSF
SU 2	-1.81	33,493	396225.37	4566651.89	1287.444	1.30	0.70	Uncorrected	Pro 6H	8/1/2016 0:00	09:15:43am	New	Sensor	08012016 - 1 ft Boundary.SSF
SU 2	-1.82	33,472	396211.91	4566650.79	1288.325	1.30	0.70	Uncorrected	Pro 6H	8/1/2016 0:00	09:27:20am	New	Sensor	08012016 - 1 ft Boundary.SSF
SU 2	-1.83	33,425	396211.9	4566650.88	1289.206	1.30	0.70	Uncorrected	Pro 6H	8/1/2016 0:00	09:05:46am	New	Sensor	08012016 - 1 ft Boundary.SSF
SU 2	-1.84	33,377	396231.9	4566649.34	1287.093	1.30	0.70	Uncorrected	Pro 6H	8/1/2016 0:00	09:21:13am	New	Sensor	08012016 - 1 ft Boundary.SSF
SU 2	-1.85	33,331	396231.6	4566647.7	1286.915	1.30	0.70	Uncorrected	Pro 6H	8/1/2016 0:00	09:22:40am	New	Sensor	08012016 - 1 ft Boundary.SSF
SU 2	-1.85	33,310	396231.89	4566649.34	1287.087	1.30	0.70	Uncorrected	Pro 6H	8/1/2016 0:00	09:21:12am	New	Sensor	08012016 - 1 ft Boundary.SSF
SU 2	-1.85	33,305	396231.8	4566649.15	1287.048	1.30	0.70	Uncorrected	Pro 6H	8/1/2016 0:00	09:21:02am	New	Sensor	08012016 - 1 ft Boundary.SSF
SU 2	-1.86	33,281	396215.25	4566650.53	1288.986	1.30	0.70	Uncorrected	Pro 6H	8/1/2016 0:00	09:07:34am	New	Sensor	08012016 - 1 ft Boundary.SSF
SU 2	-1.86	33,258	396216.54	4566652.21	1288.201	1.30	0.70	Uncorrected	Pro 6H	8/1/2016 0:00	09:26:56am	New	Sensor	08012016 - 1 ft Boundary.SSF
SU 2	-1.88	33,161	396214.29	4566651.85	1289.052	1.30	0.70	Uncorrected	Pro 6H	8/1/2016 0:00	09:07:45am	New	Sensor	08012016 - 1 ft Boundary.SSF
SU 2	-1.9	33,078	396212.9	4566649.47	1289.091	1.30	0.70	Uncorrected	Pro 6H	8/1/2016 0:00	09:05:32am	New	Sensor	08012016 - 1 ft Boundary.SSF
SU 2	-1.91	33,040	396215.54	4566650.25	1288.974	1.30	0.70	Uncorrected	Pro 6H	8/1/2016 0:00	09:07:35am	New	Sensor	08012016 - 1 ft Boundary.SSF
SU 2	-1.91	33,023	396217.09	4566651.41	1288.95	1.30	0.70	Uncorrected	Pro 6H	8/1/2016 0:00	09:08:41am	New	Sensor	08012016 - 1 ft Boundary.SSF
SU 2	-1.92	32,996	396219.53	4566652.65	1287.706	1.30	0.70	Uncorrected	Pro 6H	8/1/2016 0:00	09:10:33am	New	Sensor	08012016 - 1 ft Boundary.SSF
SU 2	-1.94	32,886	396216.91	4566651.57	1288.951	1.30	0.70	Uncorrected	Pro 6H	8/1/2016 0:00	09:08:42am	New	Sensor	08012016 - 1 ft Boundary.SSF
SU 2	-1.94	32,876	396215.37	4566651.13	1289.006	1.30	0.70	Uncorrected	Pro 6H	8/1/2016 0:00	09:07:42am	New	Sensor	08012016 - 1 ft Boundary.SSF
SU 2	-1.95	32,855	396229.25	4566650.55	1287.264	1.30	0.70	Uncorrected	Pro 6H	8/1/2016 0:00	09:19:21am	New	Sensor	08012016 - 1 ft Boundary.SSF
SU 2	-1.95	32,855	396231.12	4566647.99	1286.963	1.30	0.70	Uncorrected	Pro 6H	8/1/2016 0:00	09:19:27am	New	Sensor	08012016 - 1 ft Boundary.SSF
SU 2	-1.95	32,849	396222.52	4566652.4	1287.353	1.30	0.70	Uncorrected	Pro 6H	8/1/2016 0:00	09:14:30am	New	Sensor	08012016 - 1 ft Boundary.SSF
SU 2	-1.97	32,730	396216.03	4566652.13	1289.015	1.30	0.70	Uncorrected	Pro 6H	8/1/2016 0:00	09:08:44am	New	Sensor	08012016 - 1 ft Boundary.SSF
SU 2	-1.99	32,644	396215.19	4566651.8	1289.009	1.30	0.70	Uncorrected	Pro 6H	8/1/2016 0:00	09:08:33am	New	Sensor	08012016 - 1 ft Boundary.SSF

SU	Z-Score	CPM	Easting	Northing	MSL	PDOP	HDOP	CorrType	RcvrType	GPS_Date	GPS_Time	Update	FeatName	Datafile
SU 2	-2.02	32,500	396224.03	4566651.99	1287.308	1.30	0.70	Uncorrected	Pro 6H	8/1/2016 0:00	09:14:33am	New	Sensor	08012016 - 1 ft Boundary.SSF
SU 2	-2.04	32,445	396214.58	4566651.64	1289.047	1.30	0.70	Uncorrected	Pro 6H	8/1/2016 0:00	09:07:44am	New	Sensor	08012016 - 1 ft Boundary.SSF
SU 2	-2.04	32,431	396215.65	4566651.4	1288.972	1.30	0.70	Uncorrected	Pro 6H	8/1/2016 0:00	09:08:34am	New	Sensor	08012016 - 1 ft Boundary.SSF
SU 2	-2.06	32,338	396229.5	4566649.42	1287.23	1.30	0.70	Uncorrected	Pro 6H	8/1/2016 0:00	09:19:23am	New	Sensor	08012016 - 1 ft Boundary.SSF
SU 2	-2.07	32,274	396229.27	4566650.03	1287.212	1.30	0.70	Uncorrected	Pro 6H	8/1/2016 0:00	09:19:22am	New	Sensor	08012016 - 1 ft Boundary.SSF
SU 2	-2.1	32,152	396215.66	4566652.42	1289.045	1.30	0.70	Uncorrected	Pro 6H	8/1/2016 0:00	09:08:45am	New	Sensor	08012016 - 1 ft Boundary.SSF
SU 2	-2.14	31,963	396218.12	4566652.46	1287.793	1.30	0.70	Uncorrected	Pro 6H	8/1/2016 0:00	09:10:28am	New	Sensor	08012016 - 1 ft Boundary.SSF
SU 2	-2.15	31,906	396219.62	4566652.29	1287.655	1.30	0.70	Uncorrected	Pro 6H	8/1/2016 0:00	09:10:32am	New	Sensor	08012016 - 1 ft Boundary.SSF
SU 2	-2.18	31,767	396216.09	4566651.53	1288.393	1.30	0.70	Uncorrected	Pro 6H	8/1/2016 0:00	09:36:09am	New	Sensor	08012016 - 1 ft Boundary.SSF
SU 2	-2.21	31,633	396217.01	4566652.59	1288.17	1.30	0.70	Uncorrected	Pro 6H	8/1/2016 0:00	09:26:56am	New	Sensor	08012016 - 1 ft Boundary.SSF
SU 2	-2.22	31,577	396219.06	4566652.09	1287.626	1.30	0.70	Uncorrected	Pro 6H	8/1/2016 0:00	09:10:30am	New	Sensor	08012016 - 1 ft Boundary.SSF
SU 2	-2.27	31,358	396228.65	4566649.73	1287.205	1.30	0.70	Uncorrected	Pro 6H	8/1/2016 0:00	09:17:58am	New	Sensor	08012016 - 1 ft Boundary.SSF
SU 2	-2.42	30,664	396219.35	4566652.01	1287.628	1.30	0.70	Uncorrected	Pro 6H	8/1/2016 0:00	09:10:31am	New	Sensor	08012016 - 1 ft Boundary.SSF
SU 2	-2.45	30,534	396213.14	4566651.28	1288.976	1.30	0.70	Uncorrected	Pro 6H	8/1/2016 0:00	09:06:40am	New	Sensor	08012016 - 1 ft Boundary.SSF
SU 2	-2.45	30,494	396229.55	4566648.74	1287.154	1.30	0.70	Uncorrected	Pro 6H	8/1/2016 0:00	09:19:24am	New	Sensor	08012016 - 1 ft Boundary.SSF
SU 2	-2.63	29,663	396215.41	4566649.61	1288.941	1.30	0.70	Uncorrected	Pro 6H	8/1/2016 0:00	09:06:34am	New	Sensor	08012016 - 1 ft Boundary.SSF
SU 2	2.12	51,776	396209.41	4566641.77	1291.652	1.50	0.80	Uncorrected	Pro 6H	8/3/2016 0:00	07:45:53am	New	Sensor	08032016- 1 foot Boundary.SSF
SU 2	2.11	51,765	396209.11	4566642.09	1291.628	1.50	0.80	Uncorrected	Pro 6H	8/3/2016 0:00	07:47:07am	New	Sensor	08032016- 1 foot Boundary.SSF
SU 2	2.1	51,703	396209.39	4566641.8	1291.654	1.50	0.80	Uncorrected	Pro 6H	8/3/2016 0:00	07:45:52am	New	Sensor	08032016- 1 foot Boundary.SSF
SU 2	2.1	51,699	396209.23	4566641.99	1291.651	1.50	0.80	Uncorrected	Pro 6H	8/3/2016 0:00	07:45:50am	New	Sensor	08032016- 1 foot Boundary.SSF
SU 2	2.1	51,696	396209.36	4566641.71	1292.024	1.50	0.80	Uncorrected	Pro 6H	8/3/2016 0:00	07:51:07am	New	Sensor	08032016- 1 foot Boundary.SSF
SU 2	2.05	51,453	396209.3	4566641.7	1291.648	1.50	0.80	Uncorrected	Pro 6H	8/3/2016 0:00	07:45:55am	New	Sensor	08032016- 1 foot Boundary.SSF
SU 2	2.03	51,381	396209.34	4566641.67	1292.028	1.50	0.80	Uncorrected	Pro 6H	8/3/2016 0:00	07:51:04am	New	Sensor	08032016- 1 foot Boundary.SSF
SU 2	2.02	51,335	396209.35	4566641.67	1292.021	1.50	0.80	Uncorrected	Pro 6H	8/3/2016 0:00	07:51:05am	New	Sensor	08032016- 1 foot Boundary.SSF
SU 2	1.98	51,120	396209.08	4566642.19	1291.628	1.50	0.80	Uncorrected	Pro 6H	8/3/2016 0:00	07:47:04am	New	Sensor	08032016- 1 foot Boundary.SSF
SU 2	1.87	50,617	396209.28	4566641.86	1291.648	1.50	0.80	Uncorrected	Pro 6H	8/3/2016 0:00	07:45:45am	New	Sensor	08032016- 1 foot Boundary.SSF
SU 2	1.8	50,283	396209.07	4566642.2	1291.635	1.50	0.80	Uncorrected	Pro 6H	8/3/2016 0:00	07:47:03am	New	Sensor	08032016- 1 foot Boundary.SSF
SU 2	1.8	50,280	396209.08	4566642.18	1291.621	1.50	0.80	Uncorrected	Pro 6H	8/3/2016 0:00	07:47:05am	New	Sensor	08032016- 1 foot Boundary.SSF
SU 2	1.76	50,094	396209.29	4566641.96	1291.641	1.50	0.80	Uncorrected	Pro 6H	8/3/2016 0:00	07:45:51am	New	Sensor	08032016- 1 foot Boundary.SSF
SU 2	1.73	49,974	396209.37	4566641.7	1292.018	1.50	0.80	Uncorrected	Pro 6H	8/3/2016 0:00	07:51:08am	New	Sensor	08032016- 1 foot Boundary.SSF
SU 2	1.72	49,934	396209.07	4566642.21	1291.633	1.50	0.80	Uncorrected	Pro 6H	8/3/2016 0:00	07:47:02am	New	Sensor	08032016- 1 foot Boundary.SSF
SU 2	1.7	49,855	396209.09	4566642.22	1291.634	1.50	0.80	Uncorrected	Pro 6H	8/3/2016 0:00	07:47:01am	New	Sensor	08032016- 1 foot Boundary.SSF
SU 2	1.68	49,754	396209.71	4566638.57	1291.443	1.50	0.80	Uncorrected	Pro 6H	8/3/2016 0:00	07:43:21am	New	Sensor	08032016- 1 foot Boundary.SSF
SU 2	1.66	49,643	396209.26	4566641.73	1291.624	1.50	0.80	Uncorrected	Pro 6H	8/3/2016 0:00	07:45:56am	New	Sensor	08032016- 1 foot Boundary.SSF
SU 2	1.65	49,600	396209.87	4566641.54	1291.654	1.50	0.80	Uncorrected	Pro 6H	8/3/2016 0:00	07:45:12am	New	Sensor	08032016- 1 foot Boundary.SSF
SU 2	1.53	49,066	396209.3	4566641.66	1292.033	1.50	0.80	Uncorrected	Pro 6H	8/3/2016 0:00	07:51:02am	New	Sensor	08032016- 1 foot Boundary.SSF
SU 2	1.52	48,988	396209.19	4566642.01	1291.624	1.50	0.80	Uncorrected	Pro 6H	8/3/2016 0:00	07:45:44am	New	Sensor	08032016- 1 foot Boundary.SSF
SU 2	1.51	48,940	396209.24	4566641.74	1291.616	1.50	0.80	Uncorrected	Pro 6H	8/3/2016 0:00	07:47:09am	New	Sensor	08032016- 1 foot Boundary.SSF
SU 2	1.47	48,785	396209.3	4566641.7	1292.05	1.50	0.80	Uncorrected	Pro 6H	8/3/2016 0:00	07:51:01am	New	Sensor	08032016- 1 foot Boundary.SSF
SU 2	1.4	48,418	396209.68	4566638.63	1291.452	1.50	0.80	Uncorrected	Pro 6H	8/3/2016 0:00	07:43:19am	New	Sensor	08032016- 1 foot Boundary.SSF
SU 2	1.38	48,366	396209.75	4566638.57	1291.453	1.50	0.80	Uncorrected	Pro 6H	8/3/2016 0:00	07:43:25am	New	Sensor	08032016- 1 foot Boundary.SSF
SU 2	1.38	48,342	396209.12	4566642.2	1291.639	1.50	0.80	Uncorrected	Pro 6H	8/3/2016 0:00	07:47:00am	New	Sensor	08032016- 1 foot Boundary.SSF
SU 2	1.37	48,294	396209.31	4566642.1	1291.665	1.50	0.80	Uncorrected	Pro 6H	8/3/2016 0:00	07:45:37am	New	Sensor	08032016- 1 foot Boundary.SSF
SU 2	1.36	48,263	396209.32	4566641.74	1292.071	1.50	0.80	Uncorrected	Pro 6H	8/3/2016 0:00	07:51:00am	New	Sensor	08032016- 1 foot Boundary.SSF
SU 2	1.36	48,258	396209.71	4566638.61	1291.444	1.50	0.80	Uncorrected	Pro 6H	8/3/2016 0:00	07:43:21am	New	Sensor	08032016- 1 foot Boundary.SSF
SU 2	1.34	48,180	396209.09	4566642.15	1291.621	1.50	0.80	Uncorrected	Pro 6H	8/3/2016 0:00	07:47:06am	New	Sensor	08032016- 1 foot Boundary.SSF
SU 2	1.33	48,119	396209.3	4566642.16	1291.643	1.50	0.80	Uncorrected	Pro 6H	8/3/2016 0:00	07:45:40am	New	Sensor	08032016- 1 foot Boundary.SSF
SU 2	1.33	48,116	396209.3	4566642.17	1291.642	1.50	0.80	Uncorrected	Pro 6H	8/3/2016 0:00	07:45:39am	New	Sensor	08032016- 1 foot Boundary.SSF
SU 2	1.3	47,966	396209.32	4566641.66	1292.031	1.50	0.80	Uncorrected	Pro 6H	8/3/2016 0:00	07:51:03am	New	Sensor	08032016- 1 foot Boundary.SSF
SU 2	1.28	47,860	396211.33	4566637.93	1289.469	1.20	0.60	Uncorrected	Pro 6H	8/3/2016 0:00	07:38:46am	New	Sensor	08032016- 1 foot Boundary.SSF
SU 2	1.25	47,754	396209.22	4566642.03	1291.648	1.50	0.80	Uncorrected	Pro 6H	8/3/2016 0:00	07:45:43am	New	Sensor	08032016- 1 foot Boundary.SSF
SU 2	1.19	47,463	396210.97	4566638.09	1289.505	1.20	0.60	Uncorrected	Pro 6H	8/3/2016 0:00	07:38:43am	New	Sensor	08032016- 1 foot Boundary.SSF

SU	Z-Score	CPM	Easting	Northing	MSL	PDOP	HDOP	CorrType	RcvrType	GPS_Date	GPS_Time	Update	FeatName	Datafile
SU 2	1.19	47,444	396209.64	4566641.78	1291.704	1.50	0.80	Uncorrected	Pro 6H	8/3/2016 0:00	07:44:20am	New	Sensor	08032016- 1 foot Boundary.SSF
SU 2	1.17	47,365	396209.24	4566641.65	1291.629	1.50	0.80	Uncorrected	Pro 6H	8/3/2016 0:00	07:47:10am	New	Sensor	08032016- 1 foot Boundary.SSF
SU 2	1.17	47,350	396210.14	4566639.2	1289.868	1.30	0.70	Uncorrected	Pro 6H	8/3/2016 0:00	07:41:09am	New	Sensor	08032016- 1 foot Boundary.SSF
SU 2	1.15	47,260	396210.67	4566638.87	1289.583	1.30	0.70	Uncorrected	Pro 6H	8/3/2016 0:00	07:39:22am	New	Sensor	08032016- 1 foot Boundary.SSF
SU 2	1.14	47,218	396209.86	4566641.53	1291.634	1.50	0.80	Uncorrected	Pro 6H	8/3/2016 0:00	07:45:09am	New	Sensor	08032016- 1 foot Boundary.SSF
SU 2	1.13	47,186	396209.32	4566642.05	1292.071	1.50	0.80	Uncorrected	Pro 6H	8/3/2016 0:00	07:51:10am	New	Sensor	08032016- 1 foot Boundary.SSF
SU 2	1.12	47,143	396209.31	4566642.14	1291.659	1.50	0.80	Uncorrected	Pro 6H	8/3/2016 0:00	07:45:39am	New	Sensor	08032016- 1 foot Boundary.SSF
SU 2	1.11	47,072	396210.14	4566639.9	1289.89	1.30	0.70	Uncorrected	Pro 6H	8/3/2016 0:00	07:41:04am	New	Sensor	08032016- 1 foot Boundary.SSF
SU 2	1.1	47,042	396208.32	4566638.01	1291.793	1.50	0.80	Uncorrected	Pro 6H	8/3/2016 0:00	07:55:46am	New	Sensor	08032016- 1 foot Boundary.SSF
SU 2	1.09	47,018	396209.3	4566642.16	1291.661	1.50	0.80	Uncorrected	Pro 6H	8/3/2016 0:00	07:45:36am	New	Sensor	08032016- 1 foot Boundary.SSF
SU 2	1.09	46,977	396209.61	4566641.85	1291.691	1.50	0.80	Uncorrected	Pro 6H	8/3/2016 0:00	07:44:19am	New	Sensor	08032016- 1 foot Boundary.SSF
SU 2	1.09	46,975	396208.19	4566635.76	1291.693	1.50	0.80	Uncorrected	Pro 6H	8/3/2016 0:00	07:54:19am	New	Sensor	08032016- 1 foot Boundary.SSF
SU 2	1.08	46,965	396207.61	4566635.38	1291.83	1.50	0.80	Uncorrected	Pro 6H	8/3/2016 0:00	07:58:18am	New	Sensor	08032016- 1 foot Boundary.SSF
SU 2	1.08	46,927	396207.34	4566635.51	1291.829	1.40	0.70	Uncorrected	Pro 6H	8/3/2016 0:00	08:00:26am	New	Sensor	08032016- 1 foot Boundary.SSF
SU 2	1.07	46,925	396208.62	4566637.58	1291.69	1.50	0.80	Uncorrected	Pro 6H	8/3/2016 0:00	07:52:40am	New	Sensor	08032016- 1 foot Boundary.SSF
SU 2	1.07	46,900	396209.28	4566639.54	1291.585	1.50	0.80	Uncorrected	Pro 6H	8/3/2016 0:00	07:49:47am	New	Sensor	08032016- 1 foot Boundary.SSF
SU 2	1.07	46,894	396209.72	4566638.59	1291.446	1.50	0.80	Uncorrected	Pro 6H	8/3/2016 0:00	07:43:22am	New	Sensor	08032016- 1 foot Boundary.SSF
SU 2	1.05	46,830	396207.66	4566636.13	1291.861	1.50	0.80	Uncorrected	Pro 6H	8/3/2016 0:00	07:58:13am	New	Sensor	08032016- 1 foot Boundary.SSF
SU 2	1.05	46,820	396207.33	4566635.54	1291.585	1.40	0.70	Uncorrected	Pro 6H	8/3/2016 0:00	07:59:49am	New	Sensor	08032016- 1 foot Boundary.SSF
SU 2	1.05	46,819	396208.62	4566638.08	1291.705	1.50	0.80	Uncorrected	Pro 6H	8/3/2016 0:00	07:52:39am	New	Sensor	08032016- 1 foot Boundary.SSF
SU 2	1.04	46,773	396208.44	4566640.56	1291.946	1.50	0.80	Uncorrected	Pro 6H	8/3/2016 0:00	07:56:06am	New	Sensor	08032016- 1 foot Boundary.SSF
SU 2	1.04	46,772	396209.86	4566641.49	1291.642	1.50	0.80	Uncorrected	Pro 6H	8/3/2016 0:00	07:45:14am	New	Sensor	08032016- 1 foot Boundary.SSF
SU 2	1.04	46,770	396207.33	4566635.41	1291.895	1.40	0.70	Uncorrected	Pro 6H	8/3/2016 0:00	08:00:31am	New	Sensor	08032016- 1 foot Boundary.SSF
SU 2	1.03	46,719	396209.52	4566641.38	1291.658	1.50	0.80	Uncorrected	Pro 6H	8/3/2016 0:00	07:42:39am	New	Sensor	08032016- 1 foot Boundary.SSF
SU 2	1.03	46,714	396209.77	4566641.92	1290.504	1.50	0.80	Uncorrected	Pro 6H	8/3/2016 0:00	07:42:17am	New	Sensor	08032016- 1 foot Boundary.SSF
SU 2	1.03	46,703	396209.74	4566638.58	1291.447	1.50	0.80	Uncorrected	Pro 6H	8/3/2016 0:00	07:43:23am	New	Sensor	08032016- 1 foot Boundary.SSF
SU 2	1.02	46,679	396209.15	4566642.19	1291.652	1.50	0.80	Uncorrected	Pro 6H	8/3/2016 0:00	07:46:56am	New	Sensor	08032016- 1 foot Boundary.SSF
SU 2	1.02	46,671	396207.24	4566635.46	1291.833	1.40	0.70	Uncorrected	Pro 6H	8/3/2016 0:00	08:00:24am	New	Sensor	08032016- 1 foot Boundary.SSF
SU 2	1.01	46,620	396208.26	4566635.9	1291.732	1.50	0.80	Uncorrected	Pro 6H	8/3/2016 0:00	07:54:16am	New	Sensor	08032016- 1 foot Boundary.SSF
SU 2	1	46,598	396209.36	4566635.9	1291.273	1.50	0.80	Uncorrected	Pro 6H	8/3/2016 0:00	07:48:13am	New	Sensor	08032016- 1 foot Boundary.SSF
SU 2	1	46,583	396207.62	4566635.93	1291.855	1.50	0.80	Uncorrected	Pro 6H	8/3/2016 0:00	07:58:43am	New	Sensor	08032016- 1 foot Boundary.SSF
SU 2	1	46,569	396208.28	4566636.09	1291.753	1.50	0.80	Uncorrected	Pro 6H	8/3/2016 0:00	07:54:13am	New	Sensor	08032016- 1 foot Boundary.SSF
SU 2	0.98	46,496	396209.69	4566641.94	1291.75	1.50	0.80	Uncorrected	Pro 6H	8/3/2016 0:00	07:44:11am	New	Sensor	08032016- 1 foot Boundary.SSF
SU 2	0.98	46,479	396209.72	4566630.65	1291.664	1.50	0.80	Uncorrected	Pro 6H	8/3/2016 0:00	07:42:55am	New	Sensor	08032016- 1 foot Boundary.SSF
SU 2	0.97	46,450	396208.24	4566638.31	1291.724	1.50	0.80	Uncorrected	Pro 6H	8/3/2016 0:00	07:55:11am	New	Sensor	08032016- 1 foot Boundary.SSF
SU 2	0.97	46,448	396210.11	4566639.75	1289.91	1.30	0.70	Uncorrected	Pro 6H	8/3/2016 0:00	07:41:05am	New	Sensor	08032016- 1 foot Boundary.SSF
SU 2	0.97	46,448	396209.71	4566639.34	1291.399	1.50	0.80	Uncorrected	Pro 6H	8/3/2016 0:00	07:46:05am	New	Sensor	08032016- 1 foot Boundary.SSF
SU 2	0.97	46,444	396207.58	4566635.44	1291.813	1.50	0.80	Uncorrected	Pro 6H	8/3/2016 0:00	07:58:16am	New	Sensor	08032016- 1 foot Boundary.SSF
SU 2	0.97	46,438	396207.52	4566634.93	1291.878	1.50	0.80	Uncorrected	Pro 6H	8/3/2016 0:00	07:58:22am	New	Sensor	08032016- 1 foot Boundary.SSF
SU 2	0.97	46,430	396207.07	4566639.22	1292.023	1.40	0.70	Uncorrected	Pro 6H	8/3/2016 0:00	08:02:32am	New	Sensor	08032016- 1 foot Boundary.SSF
SU 2	0.97	46,419	396206.17	4566639.79	1291.276	1.20	0.70	Uncorrected	Pro 6H	8/3/2016 0:00	08:05:18am	New	Sensor	08032016- 1 foot Boundary.SSF
SU 2	0.95	46,365	396210.7	4566637.94	1289.539	1.20	0.60	Uncorrected	Pro 6H	8/3/2016 0:00	07:38:53am	New	Sensor	08032016- 1 foot Boundary.SSF
SU 2	0.95	46,324	396210.89	4566637.93	1289.533	1.20	0.60	Uncorrected	Pro 6H	8/3/2016 0:00	07:38:39am	New	Sensor	08032016- 1 foot Boundary.SSF
SU 2	0.95	46,323	396206.19	4566640.05	1291.316	1.20	0.70	Uncorrected	Pro 6H	8/3/2016 0:00	08:06:16am	New	Sensor	08032016- 1 foot Boundary.SSF
SU 2	0.94	46,316	396208.19	4566636.73	1291.711	1.50	0.80	Uncorrected	Pro 6H	8/3/2016 0:00	07:54:00am	New	Sensor	08032016- 1 foot Boundary.SSF
SU 2	0.94	46,312	396206.94	4566635.74	1292.012	1.40	0.70	Uncorrected	Pro 6H	8/3/2016 0:00	08:01:37am	New	Sensor	08032016- 1 foot Boundary.SSF
SU 2	0.94	46,308	396209.47	4566641.82	1291.733	1.50	0.80	Uncorrected	Pro 6H	8/3/2016 0:00	07:44:18am	New	Sensor	08032016- 1 foot Boundary.SSF
SU 2	0.94	46,288	396206.03	4566639.79	1291.337	1.20	0.70	Uncorrected	Pro 6H	8/3/2016 0:00	08:06:20am	New	Sensor	08032016- 1 foot Boundary.SSF
SU 2	0.93	46,266	396209.96	4566642.38	1290.335	1.30	0.70	Uncorrected	Pro 6H	8/3/2016 0:00	07:42:15am	New	Sensor	08032016- 1 foot Boundary.SSF
SU 2	0.93	46,266	396209.36	4566641.77	1292.08	1.50	0.80	Uncorrected	Pro 6H	8/3/2016 0:00	07:50:56am	New	Sensor	08032016- 1 foot Boundary.SSF
SU 2	0.93	46,252	396207.24	4566636.32	1291.997	1.40	0.70	Uncorrected	Pro 6H	8/3/2016 0:00	08:00:55am	New	Sensor	08032016- 1 foot Boundary.SSF
SU 2	0.93	46,240	396209.39	4566638.67	1291.58	1.50	0.80	Uncorrected	Pro 6H	8/3/2016 0:00	07:49:45am	New	Sensor	08032016- 1 foot Boundary.SSF

SU	Z-Score	CPM	Easting	Northing	MSL	PDOP	HDOP	CorrType	RcvrType	GPS_Date	GPS_Time	Update	FeatName	Datafile
SU 2	0.93	46,239	396209.42	4566638.61	1291.573	1.50	0.80	Uncorrected	Pro 6H	8/3/2016 0:00	07:49:42am	New	Sensor	08032016- 1 foot Boundary.SSF
SU 2	0.93	46,236	396210.47	4566630	1290.146	1.30	0.70	Uncorrected	Pro 6H	8/3/2016 0:00	07:41:31am	New	Sensor	08032016- 1 foot Boundary.SSF
SU 2	0.92	46,225	396209.97	4566642.4	1290.333	1.30	0.70	Uncorrected	Pro 6H	8/3/2016 0:00	07:42:13am	New	Sensor	08032016- 1 foot Boundary.SSF
SU 2	0.92	46,222	396206.01	4566639.59	1291.347	1.20	0.70	Uncorrected	Pro 6H	8/3/2016 0:00	08:06:21am	New	Sensor	08032016- 1 foot Boundary.SSF
SU 2	0.92	46,184	396208.17	4566635.4	1291.749	1.50	0.80	Uncorrected	Pro 6H	8/3/2016 0:00	07:54:20am	New	Sensor	08032016- 1 foot Boundary.SSF
SU 2	0.91	46,147	396209.62	4566639.32	1291.396	1.50	0.80	Uncorrected	Pro 6H	8/3/2016 0:00	07:48:25am	New	Sensor	08032016- 1 foot Boundary.SSF
SU 2	0.9	46,124	396209.85	4566641.54	1291.645	1.50	0.80	Uncorrected	Pro 6H	8/3/2016 0:00	07:45:10am	New	Sensor	08032016- 1 foot Boundary.SSF
SU 2	0.9	46,107	396209.67	4566638.66	1291.363	1.50	0.80	Uncorrected	Pro 6H	8/3/2016 0:00	07:48:24am	New	Sensor	08032016- 1 foot Boundary.SSF
SU 2	0.89	46,063	396209.65	4566642.07	1291.738	1.50	0.80	Uncorrected	Pro 6H	8/3/2016 0:00	07:44:09am	New	Sensor	08032016- 1 foot Boundary.SSF
SU 2	0.88	46,010	396209.07	4566642.16	1291.644	1.50	0.80	Uncorrected	Pro 6H	8/3/2016 0:00	07:46:59am	New	Sensor	08032016- 1 foot Boundary.SSF
SU 2	0.88	46,004	396206.95	4566639	1292.043	1.40	0.70	Uncorrected	Pro 6H	8/3/2016 0:00	08:02:34am	New	Sensor	08032016- 1 foot Boundary.SSF
SU 2	0.88	46,001	396209.86	4566641.56	1291.656	1.50	0.80	Uncorrected	Pro 6H	8/3/2016 0:00	07:45:11am	New	Sensor	08032016- 1 foot Boundary.SSF
SU 2	0.87	45,982	396209.19	4566641.58	1291.623	1.50	0.80	Uncorrected	Pro 6H	8/3/2016 0:00	07:47:13am	New	Sensor	08032016- 1 foot Boundary.SSF
SU 2	0.87	45,979	396209.41	4566636.96	1291.243	1.50	0.80	Uncorrected	Pro 6H	8/3/2016 0:00	07:47:29am	New	Sensor	08032016- 1 foot Boundary.SSF
SU 2	0.87	45,975	396206.06	4566640.38	1291.36	1.20	0.70	Uncorrected	Pro 6H	8/3/2016 0:00	08:06:12am	New	Sensor	08032016- 1 foot Boundary.SSF
SU 2	0.87	45,970	396209.87	4566641.51	1291.645	1.50	0.80	Uncorrected	Pro 6H	8/3/2016 0:00	07:45:13am	New	Sensor	08032016- 1 foot Boundary.SSF
SU 2	0.86	45,918	396209.65	4566641.96	1291.726	1.50	0.80	Uncorrected	Pro 6H	8/3/2016 0:00	07:44:15am	New	Sensor	08032016- 1 foot Boundary.SSF
SU 2	0.86	45,906	396210.74	4566639.18	1289.527	1.30	0.70	Uncorrected	Pro 6H	8/3/2016 0:00	07:39:23am	New	Sensor	08032016- 1 foot Boundary.SSF
SU 2	0.85	45,901	396207.59	4566635.41	1291.825	1.50	0.80	Uncorrected	Pro 6H	8/3/2016 0:00	07:58:17am	New	Sensor	08032016- 1 foot Boundary.SSF
SU 2	0.85	45,900	396206.12	4566640.53	1291.345	1.20	0.70	Uncorrected	Pro 6H	8/3/2016 0:00	08:06:11am	New	Sensor	08032016- 1 foot Boundary.SSF
SU 2	0.85	45,895	396207.38	4566637.51	1291.945	1.40	0.70	Uncorrected	Pro 6H	8/3/2016 0:00	08:00:57am	New	Sensor	08032016- 1 foot Boundary.SSF
SU 2	0.85	45,866	396208.61	4566640.9	1291.858	1.50	0.80	Uncorrected	Pro 6H	8/3/2016 0:00	07:53:45am	New	Sensor	08032016- 1 foot Boundary.SSF
SU 2	0.84	45,847	396207.6	4566635.49	1291.799	1.50	0.80	Uncorrected	Pro 6H	8/3/2016 0:00	07:59:17am	New	Sensor	08032016- 1 foot Boundary.SSF
SU 2	0.84	45,841	396209.75	4566636.09	1291.328	1.50	0.80	Uncorrected	Pro 6H	8/3/2016 0:00	07:46:10am	New	Sensor	08032016- 1 foot Boundary.SSF
SU 2	0.84	45,834	396206.12	4566639.96	1291.321	1.20	0.70	Uncorrected	Pro 6H	8/3/2016 0:00	08:06:19am	New	Sensor	08032016- 1 foot Boundary.SSF
SU 2	0.84	45,830	396209.28	4566641.68	1291.615	1.50	0.80	Uncorrected	Pro 6H	8/3/2016 0:00	07:45:57am	New	Sensor	08032016- 1 foot Boundary.SSF
SU 2	0.83	45,785	396211.09	4566638.05	1289.497	1.20	0.60	Uncorrected	Pro 6H	8/3/2016 0:00	07:38:37am	New	Sensor	08032016- 1 foot Boundary.SSF
SU 2	0.83	45,774	396211.14	4566637.97	1289.478	1.20	0.60	Uncorrected	Pro 6H	8/3/2016 0:00	07:38:28am	New	Sensor	08032016- 1 foot Boundary.SSF
SU 2	0.82	45,755	396209.22	4566642.18	1291.696	1.50	0.80	Uncorrected	Pro 6H	8/3/2016 0:00	07:45:35am	New	Sensor	08032016- 1 foot Boundary.SSF
SU 2	0.82	45,749	396209.32	4566642.11	1291.643	1.50	0.80	Uncorrected	Pro 6H	8/3/2016 0:00	07:45:41am	New	Sensor	08032016- 1 foot Boundary.SSF
SU 2	0.82	45,726	396207.38	4566635.4	1291.64	1.40	0.70	Uncorrected	Pro 6H	8/3/2016 0:00	07:59:46am	New	Sensor	08032016- 1 foot Boundary.SSF
SU 2	0.82	45,723	396209.3	4566636.04	1291.435	1.50	0.80	Uncorrected	Pro 6H	8/3/2016 0:00	07:49:05am	New	Sensor	08032016- 1 foot Boundary.SSF
SU 2	0.82	45,723	396208.88	4566640.34	1291.846	1.50	0.80	Uncorrected	Pro 6H	8/3/2016 0:00	07:52:27am	New	Sensor	08032016- 1 foot Boundary.SSF
SU 2	0.81	45,713	396207.57	4566635.33	1291.808	1.50	0.80	Uncorrected	Pro 6H	8/3/2016 0:00	07:58:21am	New	Sensor	08032016- 1 foot Boundary.SSF
SU 2	0.81	45,705	396208.24	4566636.7	1291.723	1.50	0.80	Uncorrected	Pro 6H	8/3/2016 0:00	07:53:59am	New	Sensor	08032016- 1 foot Boundary.SSF
SU 2	0.81	45,701	396209.68	4566641.71	1291.732	1.50	0.80	Uncorrected	Pro 6H	8/3/2016 0:00	07:44:21am	New	Sensor	08032016- 1 foot Boundary.SSF
SU 2	0.81	45,691	396209.37	4566637.03	1291.296	1.50	0.80	Uncorrected	Pro 6H	8/3/2016 0:00	07:47:24am	New	Sensor	08032016- 1 foot Boundary.SSF
SU 2	0.81	45,690	396209.1	4566642.13	1291.654	1.50	0.80	Uncorrected	Pro 6H	8/3/2016 0:00	07:46:57am	New	Sensor	08032016- 1 foot Boundary.SSF
SU 2	0.81	45,688	396210.55	4566635.69	1289.863	1.30	0.70	Uncorrected	Pro 6H	8/3/2016 0:00	07:40:25am	New	Sensor	08032016- 1 foot Boundary.SSF
SU 2	0.81	45,684	396208.82	4566635.92	1291.67	1.50	0.80	Uncorrected	Pro 6H	8/3/2016 0:00	07:51:41am	New	Sensor	08032016- 1 foot Boundary.SSF
SU 2	0.8	45,645	396207.85	4566637.48	1291.878	1.50	0.80	Uncorrected	Pro 6H	8/3/2016 0:00	07:57:44am	New	Sensor	08032016- 1 foot Boundary.SSF
SU 2	0.8	45,631	396209.74	4566638.57	1291.453	1.50	0.80	Uncorrected	Pro 6H	8/3/2016 0:00	07:43:25am	New	Sensor	08032016- 1 foot Boundary.SSF
SU 2	0.8	45,630	396210.19	4566640.04	1289.9	1.30	0.70	Uncorrected	Pro 6H	8/3/2016 0:00	07:41:02am	New	Sensor	08032016- 1 foot Boundary.SSF
SU 2	0.8	45,625	396210.76	4566639.22	1289.514	1.30	0.70	Uncorrected	Pro 6H	8/3/2016 0:00	07:39:23am	New	Sensor	08032016- 1 foot Boundary.SSF
SU 2	0.79	45,614	396206.78	4566638.55	1291.996	1.40	0.70	Uncorrected	Pro 6H	8/3/2016 0:00	08:03:29am	New	Sensor	08032016- 1 foot Boundary.SSF
SU 2	0.78	45,574	396208.79	4566639.65	1291.828	1.50	0.80	Uncorrected	Pro 6H	8/3/2016 0:00	07:52:34am	New	Sensor	08032016- 1 foot Boundary.SSF
SU 2	0.78	45,572	396206.09	4566637.64	1291.317	1.20	0.70	Uncorrected	Pro 6H	8/3/2016 0:00	08:04:46am	New	Sensor	08032016- 1 foot Boundary.SSF
SU 2	0.78	45,571	396208.53	4566637.5	1291.695	1.50	0.80	Uncorrected	Pro 6H	8/3/2016 0:00	07:52:41am	New	Sensor	08032016- 1 foot Boundary.SSF
SU 2	0.78	45,567	396209.16	4566641.64	1291.613	1.50	0.80	Uncorrected	Pro 6H	8/3/2016 0:00	07:47:12am	New	Sensor	08032016- 1 foot Boundary.SSF
SU 2	0.78	45,563	396208.92	4566640.36	1291.767	1.50	0.80	Uncorrected	Pro 6H	8/3/2016 0:00	07:51:27am	New	Sensor	08032016- 1 foot Boundary.SSF
SU 2	0.78	45,553	396206.63	4566635.51	1292.094	1.40	0.70	Uncorrected	Pro 6H	8/3/2016 0:00	08:03:36am	New	Sensor	08032016- 1 foot Boundary.SSF
SU 2	0.78	45,549	396210.28	4566630.03	1290.205	1.30	0.70	Uncorrected	Pro 6H	8/3/2016 0:00	07:41:33am	New	Sensor	08032016- 1 foot Boundary.SSF

SU	Z-Score	CPM	Easting	Northing	MSL	PDOP	HDOP	CorrType	RcvrType	GPS_Date	GPS_Time	Update	FeatName	Datafile
SU 2	0.78	45,542	396208.2	4566638.05	1291.722	1.50	0.80	Uncorrected	Pro 6H	8/3/2016 0:00	07:55:12am	New	Sensor	08032016- 1 foot Boundary.SSF
SU 2	0.78	45,533	396208.96	4566636.08	1291.567	1.50	0.80	Uncorrected	Pro 6H	8/3/2016 0:00	07:50:39am	New	Sensor	08032016- 1 foot Boundary.SSF
SU 2	0.78	45,530	396210.3	4566635.82	1289.906	1.30	0.70	Uncorrected	Pro 6H	8/3/2016 0:00	07:40:29am	New	Sensor	08032016- 1 foot Boundary.SSF
SU 2	0.77	45,526	396211	4566638.07	1289.504	1.20	0.60	Uncorrected	Pro 6H	8/3/2016 0:00	07:38:44am	New	Sensor	08032016- 1 foot Boundary.SSF
SU 2	0.77	45,512	396209.44	4566638.56	1291.552	1.50	0.80	Uncorrected	Pro 6H	8/3/2016 0:00	07:49:40am	New	Sensor	08032016- 1 foot Boundary.SSF
SU 2	0.77	45,500	396211.07	4566638.04	1289.498	1.20	0.60	Uncorrected	Pro 6H	8/3/2016 0:00	07:38:35am	New	Sensor	08032016- 1 foot Boundary.SSF
SU 2	0.77	45,485	396207.46	4566635.71	1291.611	1.40	0.70	Uncorrected	Pro 6H	8/3/2016 0:00	07:59:50am	New	Sensor	08032016- 1 foot Boundary.SSF
SU 2	0.76	45,481	396208.2	4566637.99	1291.724	1.50	0.80	Uncorrected	Pro 6H	8/3/2016 0:00	07:55:15am	New	Sensor	08032016- 1 foot Boundary.SSF
SU 2	0.76	45,461	396211.42	4566638.07	1289.453	1.20	0.60	Uncorrected	Pro 6H	8/3/2016 0:00	07:38:49am	New	Sensor	08032016- 1 foot Boundary.SSF
SU 2	0.76	45,461	396208.18	4566635.81	1291.679	1.50	0.80	Uncorrected	Pro 6H	8/3/2016 0:00	07:54:18am	New	Sensor	08032016- 1 foot Boundary.SSF
SU 2	0.76	45,456	396208.79	4566636	1291.655	1.50	0.80	Uncorrected	Pro 6H	8/3/2016 0:00	07:51:40am	New	Sensor	08032016- 1 foot Boundary.SSF
SU 2	0.76	45,449	396207.07	4566635.71	1291.961	1.40	0.70	Uncorrected	Pro 6H	8/3/2016 0:00	08:00:50am	New	Sensor	08032016- 1 foot Boundary.SSF
SU 2	0.76	45,445	396208.25	4566641.25	1291.98	1.50	0.80	Uncorrected	Pro 6H	8/3/2016 0:00	07:58:03am	New	Sensor	08032016- 1 foot Boundary.SSF
SU 2	0.76	45,439	396210.34	4566639.24	1289.837	1.30	0.70	Uncorrected	Pro 6H	8/3/2016 0:00	07:41:11am	New	Sensor	08032016- 1 foot Boundary.SSF
SU 2	0.76	45,437	396208.39	4566638.18	1291.87	1.50	0.80	Uncorrected	Pro 6H	8/3/2016 0:00	07:56:49am	New	Sensor	08032016- 1 foot Boundary.SSF
SU 2	0.75	45,430	396209.81	4566630.09	1291.58	1.50	0.80	Uncorrected	Pro 6H	8/3/2016 0:00	07:42:56am	New	Sensor	08032016- 1 foot Boundary.SSF
SU 2	0.75	45,427	396209.33	4566635.96	1291.304	1.50	0.80	Uncorrected	Pro 6H	8/3/2016 0:00	07:48:05am	New	Sensor	08032016- 1 foot Boundary.SSF
SU 2	0.75	45,416	396208.59	4566637.44	1291.641	1.50	0.80	Uncorrected	Pro 6H	8/3/2016 0:00	07:53:12am	New	Sensor	08032016- 1 foot Boundary.SSF
SU 2	0.75	45,406	396209.48	4566642.43	1291.779	1.50	0.80	Uncorrected	Pro 6H	8/3/2016 0:00	07:44:00am	New	Sensor	08032016- 1 foot Boundary.SSF
SU 2	0.75	45,400	396208.16	4566636.92	1291.856	1.50	0.80	Uncorrected	Pro 6H	8/3/2016 0:00	07:56:47am	New	Sensor	08032016- 1 foot Boundary.SSF
SU 2	0.75	45,398	396209.46	4566642.16	1291.765	1.50	0.80	Uncorrected	Pro 6H	8/3/2016 0:00	07:44:06am	New	Sensor	08032016- 1 foot Boundary.SSF
SU 2	0.75	45,390	396208.33	4566636.62	1291.819	1.50	0.80	Uncorrected	Pro 6H	8/3/2016 0:00	07:55:44am	New	Sensor	08032016- 1 foot Boundary.SSF
SU 2	0.74	45,382	396207.16	4566636.03	1291.966	1.40	0.70	Uncorrected	Pro 6H	8/3/2016 0:00	08:00:51am	New	Sensor	08032016- 1 foot Boundary.SSF
SU 2	0.74	45,369	396209.28	4566641.37	1291.711	1.50	0.80	Uncorrected	Pro 6H	8/3/2016 0:00	07:50:05am	New	Sensor	08032016- 1 foot Boundary.SSF
SU 2	0.74	45,363	396207.32	4566635.52	1291.864	1.40	0.70	Uncorrected	Pro 6H	8/3/2016 0:00	08:00:30am	New	Sensor	08032016- 1 foot Boundary.SSF
SU 2	0.74	45,353	396209.9	4566641.51	1291.638	1.50	0.80	Uncorrected	Pro 6H	8/3/2016 0:00	07:45:15am	New	Sensor	08032016- 1 foot Boundary.SSF
SU 2	0.73	45,338	396209.87	4566641.66	1290.592	1.50	0.80	Uncorrected	Pro 6H	8/3/2016 0:00	07:42:17am	New	Sensor	08032016- 1 foot Boundary.SSF
SU 2	0.73	45,333	396207.57	4566635.4	1291.814	1.50	0.80	Uncorrected	Pro 6H	8/3/2016 0:00	07:58:20am	New	Sensor	08032016- 1 foot Boundary.SSF
SU 2	0.73	45,328	396207.8	4566638.24	1291.832	1.50	0.80	Uncorrected	Pro 6H	8/3/2016 0:00	07:59:12am	New	Sensor	08032016- 1 foot Boundary.SSF
SU 2	0.73	45,325	396207.3	4566636.02	1291.817	1.40	0.70	Uncorrected	Pro 6H	8/3/2016 0:00	08:00:23am	New	Sensor	08032016- 1 foot Boundary.SSF
SU 2	0.73	45,300	396210.96	4566637.96	1289.542	1.20	0.60	Uncorrected	Pro 6H	8/3/2016 0:00	07:38:53am	New	Sensor	08032016- 1 foot Boundary.SSF
SU 2	0.73	45,300	396210.58	4566635.98	1289.652	1.30	0.70	Uncorrected	Pro 6H	8/3/2016 0:00	07:39:17am	New	Sensor	08032016- 1 foot Boundary.SSF
SU 2	0.73	45,300	396209.12	4566635.31	1291.525	1.50	0.80	Uncorrected	Pro 6H	8/3/2016 0:00	07:49:06am	New	Sensor	08032016- 1 foot Boundary.SSF
SU 2	0.72	45,295	396209.4	4566642.2	1291.714	1.50	0.80	Uncorrected	Pro 6H	8/3/2016 0:00	07:44:08am	New	Sensor	08032016- 1 foot Boundary.SSF
SU 2	0.72	45,295	396209.64	4566639.04	1291.374	1.50	0.80	Uncorrected	Pro 6H	8/3/2016 0:00	07:48:32am	New	Sensor	08032016- 1 foot Boundary.SSF
SU 2	0.72	45,295	396209.45	4566640.1	1291.601	1.50	0.80	Uncorrected	Pro 6H	8/3/2016 0:00	07:49:48am	New	Sensor	08032016- 1 foot Boundary.SSF
SU 2	0.72	45,293	396207.75	4566640.54	1292.062	1.40	0.70	Uncorrected	Pro 6H	8/3/2016 0:00	08:01:02am	New	Sensor	08032016- 1 foot Boundary.SSF
SU 2	0.72	45,281	396211.02	4566637.94	1289.495	1.20	0.60	Uncorrected	Pro 6H	8/3/2016 0:00	07:38:45am	New	Sensor	08032016- 1 foot Boundary.SSF
SU 2	0.72	45,281	396210.17	4566639.23	1289.808	1.30	0.70	Uncorrected	Pro 6H	8/3/2016 0:00	07:41:07am	New	Sensor	08032016- 1 foot Boundary.SSF
SU 2	0.72	45,281	396207.35	4566637.14	1291.904	1.40	0.70	Uncorrected	Pro 6H	8/3/2016 0:00	08:00:21am	New	Sensor	08032016- 1 foot Boundary.SSF
SU 2	0.72	45,274	396210.28	4566630.04	1290.2	1.30	0.70	Uncorrected	Pro 6H	8/3/2016 0:00	07:41:35am	New	Sensor	08032016- 1 foot Boundary.SSF
SU 2	0.72	45,258	396210.5	4566637	1289.858	1.30	0.70	Uncorrected	Pro 6H	8/3/2016 0:00	07:40:31am	New	Sensor	08032016- 1 foot Boundary.SSF
SU 2	0.71	45,227	396207.43	4566634.7	1291.934	1.40	0.70	Uncorrected	Pro 6H	8/3/2016 0:00	07:59:28am	New	Sensor	08032016- 1 foot Boundary.SSF
SU 2	0.71	45,225	396206.42	4566639.84	1291.304	1.20	0.70	Uncorrected	Pro 6H	8/3/2016 0:00	08:04:50am	New	Sensor	08032016- 1 foot Boundary.SSF
SU 2	0.71	45,224	396209.36	4566639.35	1291.402	1.50	0.80	Uncorrected	Pro 6H	8/3/2016 0:00	07:48:53am	New	Sensor	08032016- 1 foot Boundary.SSF
SU 2	0.71	45,208	396207.55	4566636.95	1291.865	1.50	0.80	Uncorrected	Pro 6H	8/3/2016 0:00	07:59:14am	New	Sensor	08032016- 1 foot Boundary.SSF
SU 2	0.71	45,208	396207.01	4566636.27	1291.989	1.40	0.70	Uncorrected	Pro 6H	8/3/2016 0:00	08:01:36am	New	Sensor	08032016- 1 foot Boundary.SSF
SU 2	0.71	45,207	396211.1	4566637.98	1289.495	1.20	0.60	Uncorrected	Pro 6H	8/3/2016 0:00	07:38:34am	New	Sensor	08032016- 1 foot Boundary.SSF
SU 2	0.7	45,190	396207.08	4566638.5	1292.036	1.40	0.70	Uncorrected	Pro 6H	8/3/2016 0:00	08:02:05am	New	Sensor	08032016- 1 foot Boundary.SSF
SU 2	0.7	45,176	396211.08	4566638.05	1289.483	1.20	0.60	Uncorrected	Pro 6H	8/3/2016 0:00	07:38:30am	New	Sensor	08032016- 1 foot Boundary.SSF
SU 2	0.7	45,175	396206.69	4566636.18	1292.001	1.40	0.70	Uncorrected	Pro 6H	8/3/2016 0:00	08:03:35am	New	Sensor	08032016- 1 foot Boundary.SSF
SU 2	0.7	45,164	396208.45	4566638.46	1291.733	1.50	0.80	Uncorrected	Pro 6H	8/3/2016 0:00	07:53:52am	New	Sensor	08032016- 1 foot Boundary.SSF

SU	Z-Score	CPM	Easting	Northing	MSL	PDOP	HDOP	CorrType	RcvrType	GPS_Date	GPS_Time	Update	FeatName	Datafile
SU 2	0.69	45,149	396208.2	4566636.76	1291.712	1.50	0.80	Uncorrected	Pro 6H	8/3/2016 0:00	07:54:01am	New	Sensor	08032016- 1 foot Boundary.SSF
SU 2	0.69	45,144	396208.64	4566638.13	1291.811	1.50	0.80	Uncorrected	Pro 6H	8/3/2016 0:00	07:53:24am	New	Sensor	08032016- 1 foot Boundary.SSF
SU 2	0.69	45,138	396206.86	4566637.27	1291.954	1.40	0.70	Uncorrected	Pro 6H	8/3/2016 0:00	08:03:04am	New	Sensor	08032016- 1 foot Boundary.SSF
SU 2	0.69	45,136	396209.83	4566642.32	1290.335	1.30	0.70	Uncorrected	Pro 6H	8/3/2016 0:00	07:42:15am	New	Sensor	08032016- 1 foot Boundary.SSF
SU 2	0.69	45,131	396207.59	4566635.38	1291.823	1.50	0.80	Uncorrected	Pro 6H	8/3/2016 0:00	07:58:19am	New	Sensor	08032016- 1 foot Boundary.SSF
SU 2	0.69	45,125	396206.06	4566639.39	1291.389	1.20	0.70	Uncorrected	Pro 6H	8/3/2016 0:00	08:06:22am	New	Sensor	08032016- 1 foot Boundary.SSF
SU 2	0.69	45,118	396209.11	4566642.44	1291.679	1.50	0.80	Uncorrected	Pro 6H	8/3/2016 0:00	07:46:55am	New	Sensor	08032016- 1 foot Boundary.SSF
SU 2	0.68	45,097	396206.15	4566640.06	1291.309	1.20	0.70	Uncorrected	Pro 6H	8/3/2016 0:00	08:06:18am	New	Sensor	08032016- 1 foot Boundary.SSF
SU 2	0.68	45,073	396209.39	4566638.79	1291.355	1.50	0.80	Uncorrected	Pro 6H	8/3/2016 0:00	07:47:20am	New	Sensor	08032016- 1 foot Boundary.SSF
SU 2	0.68	45,072	396209.2	4566641.86	1291.711	1.50	0.80	Uncorrected	Pro 6H	8/3/2016 0:00	07:48:48am	New	Sensor	08032016- 1 foot Boundary.SSF
SU 2	0.68	45,066	396208.69	4566638.3	1291.812	1.50	0.80	Uncorrected	Pro 6H	8/3/2016 0:00	07:53:25am	New	Sensor	08032016- 1 foot Boundary.SSF
SU 2	0.67	45,062	396207.42	4566640.54	1291.999	1.40	0.70	Uncorrected	Pro 6H	8/3/2016 0:00	08:01:26am	New	Sensor	08032016- 1 foot Boundary.SSF
SU 2	0.67	45,059	396208.82	4566637.92	1291.715	1.50	0.80	Uncorrected	Pro 6H	8/3/2016 0:00	07:51:33am	New	Sensor	08032016- 1 foot Boundary.SSF
SU 2	0.67	45,056	396208.39	4566637.33	1291.688	1.50	0.80	Uncorrected	Pro 6H	8/3/2016 0:00	07:54:42am	New	Sensor	08032016- 1 foot Boundary.SSF
SU 2	0.67	45,056	396206.01	4566641.31	1291.468	1.20	0.70	Uncorrected	Pro 6H	8/3/2016 0:00	08:07:23am	New	Sensor	08032016- 1 foot Boundary.SSF
SU 2	0.67	45,055	396209.64	4566642.01	1291.722	1.50	0.80	Uncorrected	Pro 6H	8/3/2016 0:00	07:44:13am	New	Sensor	08032016- 1 foot Boundary.SSF
SU 2	0.67	45,055	396209.31	4566639.3	1291.395	1.50	0.80	Uncorrected	Pro 6H	8/3/2016 0:00	07:47:19am	New	Sensor	08032016- 1 foot Boundary.SSF
SU 2	0.67	45,041	396206.51	4566640.09	1291.264	1.20	0.70	Uncorrected	Pro 6H	8/3/2016 0:00	08:04:03am	New	Sensor	08032016- 1 foot Boundary.SSF
SU 2	0.67	45,030	396206.17	4566640.08	1291.308	1.20	0.70	Uncorrected	Pro 6H	8/3/2016 0:00	08:06:17am	New	Sensor	08032016- 1 foot Boundary.SSF
SU 2	0.67	45,026	396208.63	4566638.49	1291.7	1.50	0.80	Uncorrected	Pro 6H	8/3/2016 0:00	07:53:14am	New	Sensor	08032016- 1 foot Boundary.SSF
SU 2	0.67	45,023	396208.76	4566639.68	1291.843	1.50	0.80	Uncorrected	Pro 6H	8/3/2016 0:00	07:52:35am	New	Sensor	08032016- 1 foot Boundary.SSF
SU 2	0.66	45,002	396208.27	4566636.11	1291.755	1.50	0.80	Uncorrected	Pro 6H	8/3/2016 0:00	07:54:14am	New	Sensor	08032016- 1 foot Boundary.SSF
SU 2	0.66	44,992	396208.27	4566636.14	1291.753	1.50	0.80	Uncorrected	Pro 6H	8/3/2016 0:00	07:54:08am	New	Sensor	08032016- 1 foot Boundary.SSF
SU 2	0.66	44,981	396210.01	4566642.41	1290.339	1.30	0.70	Uncorrected	Pro 6H	8/3/2016 0:00	07:42:13am	New	Sensor	08032016- 1 foot Boundary.SSF
SU 2	0.66	44,980	396208.74	4566639.05	1291.765	1.50	0.80	Uncorrected	Pro 6H	8/3/2016 0:00	07:52:07am	New	Sensor	08032016- 1 foot Boundary.SSF
SU 2	0.66	44,977	396209.26	4566642.07	1291.648	1.50	0.80	Uncorrected	Pro 6H	8/3/2016 0:00	07:45:42am	New	Sensor	08032016- 1 foot Boundary.SSF
SU 2	0.66	44,977	396208.27	4566636.06	1291.765	1.50	0.80	Uncorrected	Pro 6H	8/3/2016 0:00	07:54:10am	New	Sensor	08032016- 1 foot Boundary.SSF
SU 2	0.66	44,975	396209.37	4566636.41	1291.242	1.50	0.80	Uncorrected	Pro 6H	8/3/2016 0:00	07:47:30am	New	Sensor	08032016- 1 foot Boundary.SSF
SU 2	0.65	44,962	396209.08	4566642.13	1291.647	1.50	0.80	Uncorrected	Pro 6H	8/3/2016 0:00	07:46:58am	New	Sensor	08032016- 1 foot Boundary.SSF
SU 2	0.65	44,957	396209.33	4566639.72	1291.578	1.50	0.80	Uncorrected	Pro 6H	8/3/2016 0:00	07:50:08am	New	Sensor	08032016- 1 foot Boundary.SSF
SU 2	0.65	44,932	396206.02	4566638.75	1291.352	1.20	0.70	Uncorrected	Pro 6H	8/3/2016 0:00	08:05:23am	New	Sensor	08032016- 1 foot Boundary.SSF
SU 2	0.65	44,925	396210.77	4566636.49	1289.615	1.20	0.60	Uncorrected	Pro 6H	8/3/2016 0:00	07:38:57am	New	Sensor	08032016- 1 foot Boundary.SSF
SU 2	0.64	44,916	396208.27	4566636.08	1291.754	1.50	0.80	Uncorrected	Pro 6H	8/3/2016 0:00	07:54:12am	New	Sensor	08032016- 1 foot Boundary.SSF
SU 2	0.64	44,908	396206.96	4566635.42	1292.026	1.40	0.70	Uncorrected	Pro 6H	8/3/2016 0:00	08:01:38am	New	Sensor	08032016- 1 foot Boundary.SSF
SU 2	0.64	44,905	396209.61	4566636.12	1291.347	1.50	0.80	Uncorrected	Pro 6H	8/3/2016 0:00	07:42:47am	New	Sensor	08032016- 1 foot Boundary.SSF
SU 2	0.64	44,900	396210.5	4566637.75	1289.617	1.30	0.70	Uncorrected	Pro 6H	8/3/2016 0:00	07:39:52am	New	Sensor	08032016- 1 foot Boundary.SSF
SU 2	0.64	44,890	396208.92	4566640.55	1291.765	1.50	0.80	Uncorrected	Pro 6H	8/3/2016 0:00	07:51:25am	New	Sensor	08032016- 1 foot Boundary.SSF
SU 2	0.63	44,877	396206.45	4566640.04	1291.27	1.20	0.70	Uncorrected	Pro 6H	8/3/2016 0:00	08:04:21am	New	Sensor	08032016- 1 foot Boundary.SSF
SU 2	0.63	44,869	396206.79	4566637.11	1291.976	1.40	0.70	Uncorrected	Pro 6H	8/3/2016 0:00	08:03:01am	New	Sensor	08032016- 1 foot Boundary.SSF
SU 2	0.63	44,865	396209.66	4566640.14	1291.497	1.50	0.80	Uncorrected	Pro 6H	8/3/2016 0:00	07:48:35am	New	Sensor	08032016- 1 foot Boundary.SSF
SU 2	0.63	44,836	396207.74	4566637.03	1291.908	1.50	0.80	Uncorrected	Pro 6H	8/3/2016 0:00	07:58:45am	New	Sensor	08032016- 1 foot Boundary.SSF
SU 2	0.62	44,817	396210.37	4566637.88	1291.254	1.50	0.80	Uncorrected	Pro 6H	8/3/2016 0:00	07:45:03am	New	Sensor	08032016- 1 foot Boundary.SSF
SU 2	0.62	44,816	396206.1	4566639.76	1291.502	1.20	0.70	Uncorrected	Pro 6H	8/3/2016 0:00	08:06:59am	New	Sensor	08032016- 1 foot Boundary.SSF
SU 2	0.62	44,806	396210.71	4566639.12	1289.544	1.30	0.70	Uncorrected	Pro 6H	8/3/2016 0:00	07:39:25am	New	Sensor	08032016- 1 foot Boundary.SSF
SU 2	0.62	44,806	396208.93	4566641.81	1292.108	1.50	0.80	Uncorrected	Pro 6H	8/3/2016 0:00	07:52:12am	New	Sensor	08032016- 1 foot Boundary.SSF
SU 2	0.62	44,805	396208.24	4566635.78	1291.707	1.50	0.80	Uncorrected	Pro 6H	8/3/2016 0:00	07:54:17am	New	Sensor	08032016- 1 foot Boundary.SSF
SU 2	0.62	44,802	396208.71	4566636.45	1291.698	1.50	0.80	Uncorrected	Pro 6H	8/3/2016 0:00	07:51:36am	New	Sensor	08032016- 1 foot Boundary.SSF
SU 2	0.62	44,801	396207.05	4566637.87	1292.055	1.40	0.70	Uncorrected	Pro 6H	8/3/2016 0:00	08:02:04am	New	Sensor	08032016- 1 foot Boundary.SSF
SU 2	0.62	44,800	396207.15	4566638.11	1291.999	1.40	0.70	Uncorrected	Pro 6H	8/3/2016 0:00	08:01:33am	New	Sensor	08032016- 1 foot Boundary.SSF
SU 2	0.62	44,793	396209.31	4566635.97	1291.302	1.50	0.80	Uncorrected	Pro 6H	8/3/2016 0:00	07:48:17am	New	Sensor	08032016- 1 foot Boundary.SSF
SU 2	0.62	44,792	396208.06	4566636.53	1291.798	1.50	0.80	Uncorrected	Pro 6H	8/3/2016 0:00	07:55:18am	New	Sensor	08032016- 1 foot Boundary.SSF
SU 2	0.62	44,785	396211.42	4566638.07	1289.445	1.20	0.60	Uncorrected	Pro 6H	8/3/2016 0:00	07:38:50am	New	Sensor	08032016- 1 foot Boundary.SSF

SU	Z-Score	CPM	Easting	Northing	MSL	PDOP	HDOP	CorrType	RcvrType	GPS_Date	GPS_Time	Update	FeatName	Datafile
SU 2	0.61	44,784	396210.29	4566630.05	1290.196	1.30	0.70	Uncorrected	Pro 6H	8/3/2016 0:00	07:41:36am	New	Sensor	08032016- 1 foot Boundary.SSF
SU 2	0.61	44,784	396207.98	4566635.46	1291.72	1.50	0.80	Uncorrected	Pro 6H	8/3/2016 0:00	07:55:20am	New	Sensor	08032016- 1 foot Boundary.SSF
SU 2	0.61	44,772	396210.15	4566639.28	1289.855	1.30	0.70	Uncorrected	Pro 6H	8/3/2016 0:00	07:41:12am	New	Sensor	08032016- 1 foot Boundary.SSF
SU 2	0.61	44,765	396209.64	4566636.98	1291.26	1.50	0.80	Uncorrected	Pro 6H	8/3/2016 0:00	07:46:09am	New	Sensor	08032016- 1 foot Boundary.SSF
SU 2	0.61	44,760	396208.22	4566636.12	1291.749	1.50	0.80	Uncorrected	Pro 6H	8/3/2016 0:00	07:54:15am	New	Sensor	08032016- 1 foot Boundary.SSF
SU 2	0.61	44,756	396208.13	4566634.2	1292.096	1.50	0.80	Uncorrected	Pro 6H	8/3/2016 0:00	07:54:23am	New	Sensor	08032016- 1 foot Boundary.SSF
SU 2	0.61	44,748	396209.22	4566638.19	1291.349	1.50	0.80	Uncorrected	Pro 6H	8/3/2016 0:00	07:47:21am	New	Sensor	08032016- 1 foot Boundary.SSF
SU 2	0.61	44,743	396211.1	4566638.02	1289.479	1.20	0.60	Uncorrected	Pro 6H	8/3/2016 0:00	07:38:29am	New	Sensor	08032016- 1 foot Boundary.SSF
SU 2	0.61	44,740	396207.36	4566636.61	1291.886	1.40	0.70	Uncorrected	Pro 6H	8/3/2016 0:00	08:00:22am	New	Sensor	08032016- 1 foot Boundary.SSF
SU 2	0.61	44,740	396206.66	4566640.73	1291.264	1.20	0.70	Uncorrected	Pro 6H	8/3/2016 0:00	08:04:04am	New	Sensor	08032016- 1 foot Boundary.SSF
SU 2	0.6	44,736	396208.68	4566638.99	1291.754	1.50	0.80	Uncorrected	Pro 6H	8/3/2016 0:00	07:53:15am	New	Sensor	08032016- 1 foot Boundary.SSF
SU 2	0.6	44,736	396207.94	4566635.36	1291.783	1.50	0.80	Uncorrected	Pro 6H	8/3/2016 0:00	07:56:43am	New	Sensor	08032016- 1 foot Boundary.SSF
SU 2	0.6	44,721	396208.06	4566637.13	1291.952	1.50	0.80	Uncorrected	Pro 6H	8/3/2016 0:00	07:57:14am	New	Sensor	08032016- 1 foot Boundary.SSF
SU 2	0.6	44,719	396210.14	4566636.51	1289.845	1.30	0.70	Uncorrected	Pro 6H	8/3/2016 0:00	07:41:20am	New	Sensor	08032016- 1 foot Boundary.SSF
SU 2	0.6	44,714	396206.8	4566636.62	1291.993	1.40	0.70	Uncorrected	Pro 6H	8/3/2016 0:00	08:02:59am	New	Sensor	08032016- 1 foot Boundary.SSF
SU 2	0.6	44,705	396206.17	4566638.69	1291.299	1.20	0.70	Uncorrected	Pro 6H	8/3/2016 0:00	08:04:01am	New	Sensor	08032016- 1 foot Boundary.SSF
SU 2	0.6	44,700	396210.86	4566638.1	1289.53	1.20	0.60	Uncorrected	Pro 6H	8/3/2016 0:00	07:38:41am	New	Sensor	08032016- 1 foot Boundary.SSF
SU 2	0.6	44,699	396208.58	4566635.78	1291.742	1.50	0.80	Uncorrected	Pro 6H	8/3/2016 0:00	07:52:45am	New	Sensor	08032016- 1 foot Boundary.SSF
SU 2	0.59	44,684	396209.66	4566641.99	1291.737	1.50	0.80	Uncorrected	Pro 6H	8/3/2016 0:00	07:44:11am	New	Sensor	08032016- 1 foot Boundary.SSF
SU 2	0.59	44,682	396210.81	4566638.36	1289.556	1.30	0.70	Uncorrected	Pro 6H	8/3/2016 0:00	07:39:21am	New	Sensor	08032016- 1 foot Boundary.SSF
SU 2	0.59	44,676	396208.51	4566641.56	1291.975	1.50	0.80	Uncorrected	Pro 6H	8/3/2016 0:00	07:56:54am	New	Sensor	08032016- 1 foot Boundary.SSF
SU 2	0.59	44,672	396208.97	4566636.08	1291.581	1.50	0.80	Uncorrected	Pro 6H	8/3/2016 0:00	07:50:42am	New	Sensor	08032016- 1 foot Boundary.SSF
SU 2	0.59	44,666	396208.6	4566640.74	1291.907	1.50	0.80	Uncorrected	Pro 6H	8/3/2016 0:00	07:56:53am	New	Sensor	08032016- 1 foot Boundary.SSF
SU 2	0.59	44,655	396210.91	4566638.12	1289.514	1.20	0.60	Uncorrected	Pro 6H	8/3/2016 0:00	07:38:42am	New	Sensor	08032016- 1 foot Boundary.SSF
SU 2	0.59	44,648	396207.61	4566641.15	1291.979	1.40	0.70	Uncorrected	Pro 6H	8/3/2016 0:00	08:01:18am	New	Sensor	08032016- 1 foot Boundary.SSF
SU 2	0.59	44,647	396209.77	4566638.55	1291.457	1.50	0.80	Uncorrected	Pro 6H	8/3/2016 0:00	07:43:27am	New	Sensor	08032016- 1 foot Boundary.SSF
SU 2	0.58	44,639	396206.12	4566639.66	1291.294	1.20	0.70	Uncorrected	Pro 6H	8/3/2016 0:00	08:05:21am	New	Sensor	08032016- 1 foot Boundary.SSF
SU 2	0.58	44,634	396207.81	4566636.03	1291.898	1.50	0.80	Uncorrected	Pro 6H	8/3/2016 0:00	07:57:41am	New	Sensor	08032016- 1 foot Boundary.SSF
SU 2	0.58	44,631	396209.21	4566641.62	1291.62	1.50	0.80	Uncorrected	Pro 6H	8/3/2016 0:00	07:47:11am	New	Sensor	08032016- 1 foot Boundary.SSF
SU 2	0.58	44,624	396208.74	4566638.83	1291.777	1.50	0.80	Uncorrected	Pro 6H	8/3/2016 0:00	07:53:21am	New	Sensor	08032016- 1 foot Boundary.SSF
SU 2	0.58	44,621	396209.65	4566641.99	1291.73	1.50	0.80	Uncorrected	Pro 6H	8/3/2016 0:00	07:44:13am	New	Sensor	08032016- 1 foot Boundary.SSF
SU 2	0.58	44,617	396209.29	4566638.64	1291.448	1.50	0.80	Uncorrected	Pro 6H	8/3/2016 0:00	07:48:57am	New	Sensor	08032016- 1 foot Boundary.SSF
SU 2	0.58	44,616	396211.01	4566637.78	1289.514	1.20	0.60	Uncorrected	Pro 6H	8/3/2016 0:00	07:38:27am	New	Sensor	08032016- 1 foot Boundary.SSF
SU 2	0.57	44,585	396207.73	4566636.52	1291.913	1.50	0.80	Uncorrected	Pro 6H	8/3/2016 0:00	07:58:44am	New	Sensor	08032016- 1 foot Boundary.SSF
SU 2	0.57	44,575	396211.38	4566638.03	1289.467	1.20	0.60	Uncorrected	Pro 6H	8/3/2016 0:00	07:38:47am	New	Sensor	08032016- 1 foot Boundary.SSF
SU 2	0.57	44,569	396209.63	4566641.89	1291.718	1.50	0.80	Uncorrected	Pro 6H	8/3/2016 0:00	07:44:16am	New	Sensor	08032016- 1 foot Boundary.SSF
SU 2	0.57	44,569	396208.3	4566636.86	1291.735	1.50	0.80	Uncorrected	Pro 6H	8/3/2016 0:00	07:53:56am	New	Sensor	08032016- 1 foot Boundary.SSF
SU 2	0.57	44,565	396210.52	4566640.08	1289.945	1.30	0.70	Uncorrected	Pro 6H	8/3/2016 0:00	07:40:35am	New	Sensor	08032016- 1 foot Boundary.SSF
SU 2	0.56	44,552	396209.17	4566641.02	1291.663	1.50	0.80	Uncorrected	Pro 6H	8/3/2016 0:00	07:50:06am	New	Sensor	08032016- 1 foot Boundary.SSF
SU 2	0.56	44,550	396208.11	4566637.49	1291.74	1.50	0.80	Uncorrected	Pro 6H	8/3/2016 0:00	07:55:16am	New	Sensor	08032016- 1 foot Boundary.SSF
SU 2	0.56	44,546	396211	4566637.91	1289.514	1.20	0.60	Uncorrected	Pro 6H	8/3/2016 0:00	07:38:26am	New	Sensor	08032016- 1 foot Boundary.SSF
SU 2	0.56	44,521	396210.85	4566638.01	1289.533	1.20	0.60	Uncorrected	Pro 6H	8/3/2016 0:00	07:38:39am	New	Sensor	08032016- 1 foot Boundary.SSF
SU 2	0.56	44,517	396209.6	4566637.04	1291.351	1.50	0.80	Uncorrected	Pro 6H	8/3/2016 0:00	07:43:12am	New	Sensor	08032016- 1 foot Boundary.SSF
SU 2	0.55	44,504	396208.57	4566639.47	1291.795	1.50	0.80	Uncorrected	Pro 6H	8/3/2016 0:00	07:53:50am	New	Sensor	08032016- 1 foot Boundary.SSF
SU 2	0.55	44,498	396209.31	4566635.8	1291.263	1.50	0.80	Uncorrected	Pro 6H	8/3/2016 0:00	07:47:55am	New	Sensor	08032016- 1 foot Boundary.SSF
SU 2	0.55	44,482	396210.33	4566636.06	1289.911	1.30	0.70	Uncorrected	Pro 6H	8/3/2016 0:00	07:40:27am	New	Sensor	08032016- 1 foot Boundary.SSF
SU 2	0.55	44,466	396208.72	4566639.7	1291.836	1.50	0.80	Uncorrected	Pro 6H	8/3/2016 0:00	07:52:36am	New	Sensor	08032016- 1 foot Boundary.SSF
SU 2	0.55	44,463	396210.86	4566636.73	1289.596	1.20	0.60	Uncorrected	Pro 6H	8/3/2016 0:00	07:38:55am	New	Sensor	08032016- 1 foot Boundary.SSF
SU 2	0.54	44,447	396209.34	4566635.9	1291.276	1.50	0.80	Uncorrected	Pro 6H	8/3/2016 0:00	07:48:15am	New	Sensor	08032016- 1 foot Boundary.SSF
SU 2	0.54	44,446	396206.11	4566640.24	1291.351	1.20	0.70	Uncorrected	Pro 6H	8/3/2016 0:00	08:06:14am	New	Sensor	08032016- 1 foot Boundary.SSF
SU 2	0.54	44,425	396208.96	4566636.11	1291.544	1.50	0.80	Uncorrected	Pro 6H	8/3/2016 0:00	07:50:35am	New	Sensor	08032016- 1 foot Boundary.SSF
SU 2	0.54	44,425	396208.63	4566641.58	1291.912	1.50	0.80	Uncorrected	Pro 6H	8/3/2016 0:00	07:54:48am	New	Sensor	08032016- 1 foot Boundary.SSF

SU	Z-Score	CPM	Easting	Northing	MSL	PDOP	HDOP	CorrType	RcvrType	GPS_Date	GPS_Time	Update	FeatName	Datafile
SU 2	0.54	44,418	396208.8	4566639.75	1291.818	1.50	0.80	Uncorrected	Pro 6H	8/3/2016 0:00	07:52:33am	New	Sensor	08032016- 1 foot Boundary.SSF
SU 2	0.54	44,417	396207.62	4566635.47	1291.804	1.50	0.80	Uncorrected	Pro 6H	8/3/2016 0:00	07:58:15am	New	Sensor	08032016- 1 foot Boundary.SSF
SU 2	0.53	44,407	396208.09	4566637.05	1291.742	1.50	0.80	Uncorrected	Pro 6H	8/3/2016 0:00	07:55:17am	New	Sensor	08032016- 1 foot Boundary.SSF
SU 2	0.53	44,405	396210.44	4566635.36	1290.015	1.30	0.70	Uncorrected	Pro 6H	8/3/2016 0:00	07:41:22am	New	Sensor	08032016- 1 foot Boundary.SSF
SU 2	0.53	44,401	396211.34	4566638.09	1289.463	1.20	0.60	Uncorrected	Pro 6H	8/3/2016 0:00	07:38:51am	New	Sensor	08032016- 1 foot Boundary.SSF
SU 2	0.53	44,392	396207.45	4566636.5	1291.842	1.50	0.80	Uncorrected	Pro 6H	8/3/2016 0:00	07:59:15am	New	Sensor	08032016- 1 foot Boundary.SSF
SU 2	0.53	44,389	396209.62	4566636.91	1291.346	1.50	0.80	Uncorrected	Pro 6H	8/3/2016 0:00	07:43:11am	New	Sensor	08032016- 1 foot Boundary.SSF
SU 2	0.53	44,389	396210.39	4566637.29	1291.22	1.50	0.80	Uncorrected	Pro 6H	8/3/2016 0:00	07:45:01am	New	Sensor	08032016- 1 foot Boundary.SSF
SU 2	0.53	44,387	396208.84	4566635.96	1291.671	1.50	0.80	Uncorrected	Pro 6H	8/3/2016 0:00	07:51:38am	New	Sensor	08032016- 1 foot Boundary.SSF
SU 2	0.53	44,379	396209.25	4566639.74	1291.452	1.50	0.80	Uncorrected	Pro 6H	8/3/2016 0:00	07:47:18am	New	Sensor	08032016- 1 foot Boundary.SSF
SU 2	0.52	44,351	396207.68	4566640.06	1291.838	1.40	0.70	Uncorrected	Pro 6H	8/3/2016 0:00	08:00:16am	New	Sensor	08032016- 1 foot Boundary.SSF
SU 2	0.52	44,350	396208.3	4566637.61	1291.861	1.50	0.80	Uncorrected	Pro 6H	8/3/2016 0:00	07:56:48am	New	Sensor	08032016- 1 foot Boundary.SSF
SU 2	0.52	44,345	396208.95	4566641.29	1291.558	1.50	0.80	Uncorrected	Pro 6H	8/3/2016 0:00	07:47:14am	New	Sensor	08032016- 1 foot Boundary.SSF
SU 2	0.52	44,340	396207.76	4566636.84	1291.904	1.50	0.80	Uncorrected	Pro 6H	8/3/2016 0:00	07:57:43am	New	Sensor	08032016- 1 foot Boundary.SSF
SU 2	0.52	44,338	396208.44	4566635.88	1291.688	1.50	0.80	Uncorrected	Pro 6H	8/3/2016 0:00	07:54:40am	New	Sensor	08032016- 1 foot Boundary.SSF
SU 2	0.52	44,326	396209.33	4566635.9	1291.292	1.50	0.80	Uncorrected	Pro 6H	8/3/2016 0:00	07:48:06am	New	Sensor	08032016- 1 foot Boundary.SSF
SU 2	0.52	44,323	396208.97	4566636.12	1291.58	1.50	0.80	Uncorrected	Pro 6H	8/3/2016 0:00	07:50:40am	New	Sensor	08032016- 1 foot Boundary.SSF
SU 2	0.51	44,316	396208.73	4566639.99	1291.815	1.50	0.80	Uncorrected	Pro 6H	8/3/2016 0:00	07:53:17am	New	Sensor	08032016- 1 foot Boundary.SSF
SU 2	0.51	44,315	396209.75	4566638.21	1291.301	1.50	0.80	Uncorrected	Pro 6H	8/3/2016 0:00	07:42:45am	New	Sensor	08032016- 1 foot Boundary.SSF
SU 2	0.51	44,304	396209.29	4566637.8	1291.391	1.50	0.80	Uncorrected	Pro 6H	8/3/2016 0:00	07:48:58am	New	Sensor	08032016- 1 foot Boundary.SSF
SU 2	0.51	44,304	396208.26	4566636.08	1291.76	1.50	0.80	Uncorrected	Pro 6H	8/3/2016 0:00	07:54:11am	New	Sensor	08032016- 1 foot Boundary.SSF
SU 2	0.51	44,302	396209.77	4566638.95	1291.365	1.50	0.80	Uncorrected	Pro 6H	8/3/2016 0:00	07:42:43am	New	Sensor	08032016- 1 foot Boundary.SSF
SU 2	0.51	44,280	396208.95	4566631.51	1291.869	1.50	0.80	Uncorrected	Pro 6H	8/3/2016 0:00	07:49:28am	New	Sensor	08032016- 1 foot Boundary.SSF
SU 2	0.51	44,278	396208.85	4566637.93	1291.712	1.50	0.80	Uncorrected	Pro 6H	8/3/2016 0:00	07:51:32am	New	Sensor	08032016- 1 foot Boundary.SSF
SU 2	0.51	44,273	396207.2	4566635.94	1291.955	1.40	0.70	Uncorrected	Pro 6H	8/3/2016 0:00	08:00:53am	New	Sensor	08032016- 1 foot Boundary.SSF
SU 2	0.5	44,272	396207.85	4566639.14	1291.854	1.40	0.70	Uncorrected	Pro 6H	8/3/2016 0:00	07:59:56am	New	Sensor	08032016- 1 foot Boundary.SSF
SU 2	0.5	44,270	396206.09	4566639.93	1291.368	1.20	0.70	Uncorrected	Pro 6H	8/3/2016 0:00	08:05:51am	New	Sensor	08032016- 1 foot Boundary.SSF
SU 2	0.5	44,263	396207.31	4566636.87	1291.98	1.40	0.70	Uncorrected	Pro 6H	8/3/2016 0:00	08:00:56am	New	Sensor	08032016- 1 foot Boundary.SSF
SU 2	0.5	44,259	396209.47	4566642.16	1291.757	1.50	0.80	Uncorrected	Pro 6H	8/3/2016 0:00	07:44:07am	New	Sensor	08032016- 1 foot Boundary.SSF
SU 2	0.5	44,244	396209.38	4566636.14	1291.332	1.50	0.80	Uncorrected	Pro 6H	8/3/2016 0:00	07:48:19am	New	Sensor	08032016- 1 foot Boundary.SSF
SU 2	0.5	44,243	396208.78	4566634.61	1291.752	1.50	0.80	Uncorrected	Pro 6H	8/3/2016 0:00	07:50:16am	New	Sensor	08032016- 1 foot Boundary.SSF
SU 2	0.5	44,228	396209.23	4566640.41	1291.625	1.50	0.80	Uncorrected	Pro 6H	8/3/2016 0:00	07:50:07am	New	Sensor	08032016- 1 foot Boundary.SSF
SU 2	0.49	44,223	396206.06	4566640.39	1291.363	1.20	0.70	Uncorrected	Pro 6H	8/3/2016 0:00	08:06:13am	New	Sensor	08032016- 1 foot Boundary.SSF
SU 2	0.49	44,218	396207.3	4566640.5	1291.983	1.40	0.70	Uncorrected	Pro 6H	8/3/2016 0:00	08:03:09am	New	Sensor	08032016- 1 foot Boundary.SSF
SU 2	0.49	44,200	396206.9	4566636.04	1292.038	1.40	0.70	Uncorrected	Pro 6H	8/3/2016 0:00	08:02:01am	New	Sensor	08032016- 1 foot Boundary.SSF
SU 2	0.49	44,192	396211.07	4566631.26	1289.895	1.20	0.60	Uncorrected	Pro 6H	8/3/2016 0:00	07:39:09am	New	Sensor	08032016- 1 foot Boundary.SSF
SU 2	0.49	44,184	396207.97	4566634.98	1291.831	1.50	0.80	Uncorrected	Pro 6H	8/3/2016 0:00	07:56:42am	New	Sensor	08032016- 1 foot Boundary.SSF
SU 2	0.49	44,180	396209.33	4566642.24	1291.67	1.50	0.80	Uncorrected	Pro 6H	8/3/2016 0:00	07:45:34am	New	Sensor	08032016- 1 foot Boundary.SSF
SU 2	0.48	44,174	396210.25	4566638.44	1291.26	1.50	0.80	Uncorrected	Pro 6H	8/3/2016 0:00	07:45:03am	New	Sensor	08032016- 1 foot Boundary.SSF
SU 2	0.48	44,164	396210.94	4566637.93	1289.486	1.20	0.60	Uncorrected	Pro 6H	8/3/2016 0:00	07:38:22am	New	Sensor	08032016- 1 foot Boundary.SSF
SU 2	0.48	44,155	396206.17	4566639.78	1291.28	1.20	0.70	Uncorrected	Pro 6H	8/3/2016 0:00	08:05:19am	New	Sensor	08032016- 1 foot Boundary.SSF
SU 2	0.48	44,143	396206.08	4566641.39	1291.5	1.20	0.70	Uncorrected	Pro 6H	8/3/2016 0:00	08:07:22am	New	Sensor	08032016- 1 foot Boundary.SSF
SU 2	0.47	44,117	396210.32	4566637.49	1289.864	1.30	0.70	Uncorrected	Pro 6H	8/3/2016 0:00	07:41:19am	New	Sensor	08032016- 1 foot Boundary.SSF
SU 2	0.47	44,117	396209.55	4566636.35	1291.375	1.50	0.80	Uncorrected	Pro 6H	8/3/2016 0:00	07:43:11am	New	Sensor	08032016- 1 foot Boundary.SSF
SU 2	0.47	44,110	396209.57	4566640.96	1291.65	1.50	0.80	Uncorrected	Pro 6H	8/3/2016 0:00	07:42:39am	New	Sensor	08032016- 1 foot Boundary.SSF
SU 2	0.47	44,110	396208.78	4566636.02	1291.692	1.50	0.80	Uncorrected	Pro 6H	8/3/2016 0:00	07:51:37am	New	Sensor	08032016- 1 foot Boundary.SSF
SU 2	0.47	44,110	396208.39	4566637.47	1291.726	1.50	0.80	Uncorrected	Pro 6H	8/3/2016 0:00	07:53:54am	New	Sensor	08032016- 1 foot Boundary.SSF
SU 2	0.47	44,099	396208.45	4566635.98	1291.621	1.50	0.80	Uncorrected	Pro 6H	8/3/2016 0:00	07:53:10am	New	Sensor	08032016- 1 foot Boundary.SSF
SU 2	0.46	44,086	396207.44	4566637.72	1291.872	1.40	0.70	Uncorrected	Pro 6H	8/3/2016 0:00	08:00:20am	New	Sensor	08032016- 1 foot Boundary.SSF
SU 2	0.46	44,084	396207.33	4566639.37	1291.971	1.40	0.70	Uncorrected	Pro 6H	8/3/2016 0:00	08:01:31am	New	Sensor	08032016- 1 foot Boundary.SSF
SU 2	0.46	44,080	396209.33	4566635.92	1291.285	1.50	0.80	Uncorrected	Pro 6H	8/3/2016 0:00	07:48:08am	New	Sensor	08032016- 1 foot Boundary.SSF
SU 2	0.46	44,078	396209.42	4566638.59	1291.56	1.50	0.80	Uncorrected	Pro 6H	8/3/2016 0:00	07:49:41am	New	Sensor	08032016- 1 foot Boundary.SSF

SU	Z-Score	CPM	Easting	Northing	MSL	PDOP	HDOP	CorrType	RcvrType	GPS_Date	GPS_Time	Update	FeatName	Datafile
SU 2	0.46	44,078	396206.15	4566639.79	1291.272	1.20	0.70	Uncorrected	Pro 6H	8/3/2016 0:00	08:05:17am	New	Sensor	08032016- 1 foot Boundary.SSF
SU 2	0.46	44,074	396209.08	4566640.56	1291.458	1.50	0.80	Uncorrected	Pro 6H	8/3/2016 0:00	07:47:16am	New	Sensor	08032016- 1 foot Boundary.SSF
SU 2	0.46	44,071	396207.37	4566636	1291.711	1.40	0.70	Uncorrected	Pro 6H	8/3/2016 0:00	07:59:51am	New	Sensor	08032016- 1 foot Boundary.SSF
SU 2	0.46	44,068	396207.5	4566635.94	1291.792	1.50	0.80	Uncorrected	Pro 6H	8/3/2016 0:00	07:59:16am	New	Sensor	08032016- 1 foot Boundary.SSF
SU 2	0.46	44,066	396208.81	4566636.01	1291.662	1.50	0.80	Uncorrected	Pro 6H	8/3/2016 0:00	07:51:39am	New	Sensor	08032016- 1 foot Boundary.SSF
SU 2	0.46	44,065	396208.26	4566641.48	1291.89	1.50	0.80	Uncorrected	Pro 6H	8/3/2016 0:00	07:59:06am	New	Sensor	08032016- 1 foot Boundary.SSF
SU 2	0.46	44,059	396210.66	4566641.17	1289.843	1.30	0.70	Uncorrected	Pro 6H	8/3/2016 0:00	07:39:33am	New	Sensor	08032016- 1 foot Boundary.SSF
SU 2	0.46	44,059	396207.75	4566637.88	1291.895	1.50	0.80	Uncorrected	Pro 6H	8/3/2016 0:00	07:58:46am	New	Sensor	08032016- 1 foot Boundary.SSF
SU 2	0.46	44,055	396208.19	4566638.08	1291.716	1.50	0.80	Uncorrected	Pro 6H	8/3/2016 0:00	07:55:13am	New	Sensor	08032016- 1 foot Boundary.SSF
SU 2	0.46	44,048	396210.41	4566638.38	1289.815	1.30	0.70	Uncorrected	Pro 6H	8/3/2016 0:00	07:40:33am	New	Sensor	08032016- 1 foot Boundary.SSF
SU 2	0.46	44,047	396210.12	4566639.76	1289.912	1.30	0.70	Uncorrected	Pro 6H	8/3/2016 0:00	07:41:03am	New	Sensor	08032016- 1 foot Boundary.SSF
SU 2	0.46	44,046	396211.37	4566638.08	1289.46	1.20	0.60	Uncorrected	Pro 6H	8/3/2016 0:00	07:38:51am	New	Sensor	08032016- 1 foot Boundary.SSF
SU 2	0.46	44,046	396208.65	4566640.57	1291.865	1.50	0.80	Uncorrected	Pro 6H	8/3/2016 0:00	07:53:46am	New	Sensor	08032016- 1 foot Boundary.SSF
SU 2	0.45	44,025	396210.05	4566639.46	1291.413	1.50	0.80	Uncorrected	Pro 6H	8/3/2016 0:00	07:45:05am	New	Sensor	08032016- 1 foot Boundary.SSF
SU 2	0.45	44,024	396209.22	4566641.46	1291.795	1.50	0.80	Uncorrected	Pro 6H	8/3/2016 0:00	07:50:02am	New	Sensor	08032016- 1 foot Boundary.SSF
SU 2	0.45	44,022	396209.67	4566642.25	1291.848	1.50	0.80	Uncorrected	Pro 6H	8/3/2016 0:00	07:43:37am	New	Sensor	08032016- 1 foot Boundary.SSF
SU 2	0.45	44,018	396210.28	4566630.05	1290.198	1.30	0.70	Uncorrected	Pro 6H	8/3/2016 0:00	07:41:35am	New	Sensor	08032016- 1 foot Boundary.SSF
SU 2	0.45	44,014	396208.08	4566639.67	1291.993	1.50	0.80	Uncorrected	Pro 6H	8/3/2016 0:00	07:58:07am	New	Sensor	08032016- 1 foot Boundary.SSF
SU 2	0.45	44,013	396209.36	4566641.76	1292.078	1.50	0.80	Uncorrected	Pro 6H	8/3/2016 0:00	07:50:59am	New	Sensor	08032016- 1 foot Boundary.SSF
SU 2	0.45	44,003	396209.76	4566638.36	1291.311	1.50	0.80	Uncorrected	Pro 6H	8/3/2016 0:00	07:46:07am	New	Sensor	08032016- 1 foot Boundary.SSF
SU 2	0.45	43,998	396206.83	4566637.13	1291.979	1.40	0.70	Uncorrected	Pro 6H	8/3/2016 0:00	08:03:00am	New	Sensor	08032016- 1 foot Boundary.SSF
SU 2	0.45	43,997	396209.09	4566636.67	1291.492	1.50	0.80	Uncorrected	Pro 6H	8/3/2016 0:00	07:50:13am	New	Sensor	08032016- 1 foot Boundary.SSF
SU 2	0.44	43,988	396209.67	4566635.62	1291.417	1.50	0.80	Uncorrected	Pro 6H	8/3/2016 0:00	07:43:10am	New	Sensor	08032016- 1 foot Boundary.SSF
SU 2	0.44	43,983	396210.14	4566639	1291.377	1.50	0.80	Uncorrected	Pro 6H	8/3/2016 0:00	07:45:04am	New	Sensor	08032016- 1 foot Boundary.SSF
SU 2	0.44	43,983	396207.96	4566637.23	1291.787	1.50	0.80	Uncorrected	Pro 6H	8/3/2016 0:00	07:56:19am	New	Sensor	08032016- 1 foot Boundary.SSF
SU 2	0.44	43,967	396206.76	4566638.24	1291.981	1.40	0.70	Uncorrected	Pro 6H	8/3/2016 0:00	08:03:32am	New	Sensor	08032016- 1 foot Boundary.SSF
SU 2	0.44	43,956	396209.65	4566635.3	1291.444	1.50	0.80	Uncorrected	Pro 6H	8/3/2016 0:00	07:42:48am	New	Sensor	08032016- 1 foot Boundary.SSF
SU 2	0.44	43,950	396209.31	4566638.19	1291.502	1.50	0.80	Uncorrected	Pro 6H	8/3/2016 0:00	07:49:38am	New	Sensor	08032016- 1 foot Boundary.SSF
SU 2	0.43	43,945	396206.67	4566641.22	1291.322	1.20	0.70	Uncorrected	Pro 6H	8/3/2016 0:00	08:04:05am	New	Sensor	08032016- 1 foot Boundary.SSF
SU 2	0.43	43,940	396208.94	4566639.36	1291.724	1.50	0.80	Uncorrected	Pro 6H	8/3/2016 0:00	07:51:29am	New	Sensor	08032016- 1 foot Boundary.SSF
SU 2	0.43	43,940	396207.99	4566636.6	1292.013	1.50	0.80	Uncorrected	Pro 6H	8/3/2016 0:00	07:57:15am	New	Sensor	08032016- 1 foot Boundary.SSF
SU 2	0.43	43,936	396211.05	4566638.05	1289.5	1.20	0.60	Uncorrected	Pro 6H	8/3/2016 0:00	07:38:37am	New	Sensor	08032016- 1 foot Boundary.SSF
SU 2	0.43	43,921	396208.23	4566636	1291.788	1.50	0.80	Uncorrected	Pro 6H	8/3/2016 0:00	07:55:43am	New	Sensor	08032016- 1 foot Boundary.SSF
SU 2	0.43	43,918	396206.14	4566639.74	1291.29	1.20	0.70	Uncorrected	Pro 6H	8/3/2016 0:00	08:05:20am	New	Sensor	08032016- 1 foot Boundary.SSF
SU 2	0.43	43,906	396208.68	4566638.36	1291.819	1.50	0.80	Uncorrected	Pro 6H	8/3/2016 0:00	07:53:26am	New	Sensor	08032016- 1 foot Boundary.SSF
SU 2	0.42	43,900	396209.34	4566635.93	1291.301	1.50	0.80	Uncorrected	Pro 6H	8/3/2016 0:00	07:48:09am	New	Sensor	08032016- 1 foot Boundary.SSF
SU 2	0.42	43,898	396209.28	4566636.12	1291.326	1.50	0.80	Uncorrected	Pro 6H	8/3/2016 0:00	07:48:18am	New	Sensor	08032016- 1 foot Boundary.SSF
SU 2	0.42	43,898	396209.44	4566641.67	1291.82	1.50	0.80	Uncorrected	Pro 6H	8/3/2016 0:00	07:49:51am	New	Sensor	08032016- 1 foot Boundary.SSF
SU 2	0.42	43,890	396209.67	4566635.41	1291.35	1.50	0.80	Uncorrected	Pro 6H	8/3/2016 0:00	07:46:11am	New	Sensor	08032016- 1 foot Boundary.SSF
SU 2	0.42	43,879	396206.09	4566639.46	1291.396	1.20	0.70	Uncorrected	Pro 6H	8/3/2016 0:00	08:05:50am	New	Sensor	08032016- 1 foot Boundary.SSF
SU 2	0.42	43,873	396209.63	4566642.01	1291.722	1.50	0.80	Uncorrected	Pro 6H	8/3/2016 0:00	07:44:14am	New	Sensor	08032016- 1 foot Boundary.SSF
SU 2	0.41	43,852	396208.55	4566637.34	1291.705	1.50	0.80	Uncorrected	Pro 6H	8/3/2016 0:00	07:52:42am	New	Sensor	08032016- 1 foot Boundary.SSF
SU 2	0.41	43,847	396209.9	4566642.59	1290.313	1.30	0.70	Uncorrected	Pro 6H	8/3/2016 0:00	07:42:11am	New	Sensor	08032016- 1 foot Boundary.SSF
SU 2	0.41	43,841	396209.31	4566635.87	1291.266	1.50	0.80	Uncorrected	Pro 6H	8/3/2016 0:00	07:48:07am	New	Sensor	08032016- 1 foot Boundary.SSF
SU 2	0.41	43,837	396210.11	4566638.22	1289.853	1.30	0.70	Uncorrected	Pro 6H	8/3/2016 0:00	07:41:16am	New	Sensor	08032016- 1 foot Boundary.SSF
SU 2	0.41	43,833	396208.29	4566639.91	1291.9	1.50	0.80	Uncorrected	Pro 6H	8/3/2016 0:00	07:56:11am	New	Sensor	08032016- 1 foot Boundary.SSF
SU 2	0.41	43,830	396208.89	4566640.19	1291.839	1.50	0.80	Uncorrected	Pro 6H	8/3/2016 0:00	07:52:28am	New	Sensor	08032016- 1 foot Boundary.SSF
SU 2	0.41	43,828	396208.27	4566636.06	1291.766	1.50	0.80	Uncorrected	Pro 6H	8/3/2016 0:00	07:54:09am	New	Sensor	08032016- 1 foot Boundary.SSF
SU 2	0.41	43,820	396209.62	4566637.6	1291.292	1.50	0.80	Uncorrected	Pro 6H	8/3/2016 0:00	07:46:08am	New	Sensor	08032016- 1 foot Boundary.SSF
SU 2	0.41	43,811	396210.69	4566639.07	1289.558	1.30	0.70	Uncorrected	Pro 6H	8/3/2016 0:00	07:39:26am	New	Sensor	08032016- 1 foot Boundary.SSF
SU 2	0.41	43,811	396209.44	4566642.45	1291.767	1.50	0.80	Uncorrected	Pro 6H	8/3/2016 0:00	07:44:01am	New	Sensor	08032016- 1 foot Boundary.SSF
SU 2	0.41	43,808	396207.39	4566640.54	1292.005	1.40	0.70	Uncorrected	Pro 6H	8/3/2016 0:00	08:01:25am	New	Sensor	08032016- 1 foot Boundary.SSF

SU	Z-Score	CPM	Easting	Northing	MSL	PDOP	HDOP	CorrType	RcvrType	GPS_Date	GPS_Time	Update	FeatName	Datafile
SU 2	0.4	43,804	396207.37	4566639.79	1292.012	1.40	0.70	Uncorrected	Pro 6H	8/3/2016 0:00	08:02:07am	New	Sensor	08032016- 1 foot Boundary.SSF
SU 2	0.4	43,797	396206.17	4566640.53	1291.403	1.20	0.70	Uncorrected	Pro 6H	8/3/2016 0:00	08:05:52am	New	Sensor	08032016- 1 foot Boundary.SSF
SU 2	0.4	43,793	396206.1	4566638.34	1291.331	1.20	0.70	Uncorrected	Pro 6H	8/3/2016 0:00	08:04:47am	New	Sensor	08032016- 1 foot Boundary.SSF
SU 2	0.4	43,790	396208.47	4566639.78	1291.946	1.50	0.80	Uncorrected	Pro 6H	8/3/2016 0:00	07:55:49am	New	Sensor	08032016- 1 foot Boundary.SSF
SU 2	0.4	43,778	396209.71	4566639.05	1291.548	1.50	0.80	Uncorrected	Pro 6H	8/3/2016 0:00	07:43:28am	New	Sensor	08032016- 1 foot Boundary.SSF
SU 2	0.4	43,771	396211	4566637.91	1289.49	1.20	0.60	Uncorrected	Pro 6H	8/3/2016 0:00	07:38:23am	New	Sensor	08032016- 1 foot Boundary.SSF
SU 2	0.4	43,764	396209.79	4566641.74	1291.83	1.50	0.80	Uncorrected	Pro 6H	8/3/2016 0:00	07:43:36am	New	Sensor	08032016- 1 foot Boundary.SSF
SU 2	0.39	43,755	396210.62	4566630.72	1290.356	1.40	0.70	Uncorrected	Pro 6H	8/3/2016 0:00	07:40:17am	New	Sensor	08032016- 1 foot Boundary.SSF
SU 2	0.39	43,752	396210.16	4566642.33	1290.177	1.30	0.70	Uncorrected	Pro 6H	8/3/2016 0:00	07:40:53am	New	Sensor	08032016- 1 foot Boundary.SSF
SU 2	0.39	43,743	396209.2	4566638.94	1291.705	1.50	0.80	Uncorrected	Pro 6H	8/3/2016 0:00	07:50:51am	New	Sensor	08032016- 1 foot Boundary.SSF
SU 2	0.39	43,736	396206.4	4566639.89	1291.281	1.20	0.70	Uncorrected	Pro 6H	8/3/2016 0:00	08:04:51am	New	Sensor	08032016- 1 foot Boundary.SSF
SU 2	0.39	43,716	396209.26	4566641.34	1291.723	1.50	0.80	Uncorrected	Pro 6H	8/3/2016 0:00	07:50:04am	New	Sensor	08032016- 1 foot Boundary.SSF
SU 2	0.38	43,713	396206.73	4566638.41	1292.013	1.40	0.70	Uncorrected	Pro 6H	8/3/2016 0:00	08:03:30am	New	Sensor	08032016- 1 foot Boundary.SSF
SU 2	0.38	43,710	396210.63	4566636.3	1289.657	1.20	0.60	Uncorrected	Pro 6H	8/3/2016 0:00	07:38:59am	New	Sensor	08032016- 1 foot Boundary.SSF
SU 2	0.38	43,704	396208.74	4566639.57	1291.788	1.50	0.80	Uncorrected	Pro 6H	8/3/2016 0:00	07:53:16am	New	Sensor	08032016- 1 foot Boundary.SSF
SU 2	0.38	43,701	396208.21	4566640.69	1292.012	1.50	0.80	Uncorrected	Pro 6H	8/3/2016 0:00	07:58:04am	New	Sensor	08032016- 1 foot Boundary.SSF
SU 2	0.38	43,697	396210.28	4566630.04	1290.203	1.30	0.70	Uncorrected	Pro 6H	8/3/2016 0:00	07:41:33am	New	Sensor	08032016- 1 foot Boundary.SSF
SU 2	0.38	43,691	396209.61	4566640.37	1291.479	1.50	0.80	Uncorrected	Pro 6H	8/3/2016 0:00	07:46:03am	New	Sensor	08032016- 1 foot Boundary.SSF
SU 2	0.38	43,691	396209.48	4566639.46	1291.388	1.50	0.80	Uncorrected	Pro 6H	8/3/2016 0:00	07:48:27am	New	Sensor	08032016- 1 foot Boundary.SSF
SU 2	0.37	43,665	396208.49	4566636.69	1291.631	1.50	0.80	Uncorrected	Pro 6H	8/3/2016 0:00	07:53:11am	New	Sensor	08032016- 1 foot Boundary.SSF
SU 2	0.37	43,665	396206.22	4566640.08	1291.281	1.20	0.70	Uncorrected	Pro 6H	8/3/2016 0:00	08:05:12am	New	Sensor	08032016- 1 foot Boundary.SSF
SU 2	0.37	43,661	396210.41	4566640.64	1289.991	1.30	0.70	Uncorrected	Pro 6H	8/3/2016 0:00	07:40:35am	New	Sensor	08032016- 1 foot Boundary.SSF
SU 2	0.37	43,640	396209.75	4566640.44	1291.68	1.50	0.80	Uncorrected	Pro 6H	8/3/2016 0:00	07:43:31am	New	Sensor	08032016- 1 foot Boundary.SSF
SU 2	0.37	43,637	396207.57	4566637.1	1291.756	1.40	0.70	Uncorrected	Pro 6H	8/3/2016 0:00	07:59:53am	New	Sensor	08032016- 1 foot Boundary.SSF
SU 2	0.37	43,630	396209.52	4566635.82	1291.43	1.50	0.80	Uncorrected	Pro 6H	8/3/2016 0:00	07:44:36am	New	Sensor	08032016- 1 foot Boundary.SSF
SU 2	0.37	43,625	396209.6	4566641.76	1291.694	1.50	0.80	Uncorrected	Pro 6H	8/3/2016 0:00	07:48:38am	New	Sensor	08032016- 1 foot Boundary.SSF
SU 2	0.37	43,623	396208.27	4566636.66	1291.737	1.50	0.80	Uncorrected	Pro 6H	8/3/2016 0:00	07:53:58am	New	Sensor	08032016- 1 foot Boundary.SSF
SU 2	0.37	43,622	396210.12	4566639.48	1289.889	1.30	0.70	Uncorrected	Pro 6H	8/3/2016 0:00	07:41:05am	New	Sensor	08032016- 1 foot Boundary.SSF
SU 2	0.36	43,620	396206.34	4566640.78	1291.293	1.20	0.70	Uncorrected	Pro 6H	8/3/2016 0:00	08:05:11am	New	Sensor	08032016- 1 foot Boundary.SSF
SU 2	0.36	43,617	396209.02	4566638.39	1291.507	1.50	0.80	Uncorrected	Pro 6H	8/3/2016 0:00	07:50:10am	New	Sensor	08032016- 1 foot Boundary.SSF
SU 2	0.36	43,615	396210.35	4566641.3	1290.104	1.30	0.70	Uncorrected	Pro 6H	8/3/2016 0:00	07:40:37am	New	Sensor	08032016- 1 foot Boundary.SSF
SU 2	0.36	43,609	396210.32	4566639.35	1289.793	1.30	0.70	Uncorrected	Pro 6H	8/3/2016 0:00	07:41:11am	New	Sensor	08032016- 1 foot Boundary.SSF
SU 2	0.36	43,605	396207.93	4566634.27	1292.059	1.50	0.80	Uncorrected	Pro 6H	8/3/2016 0:00	07:56:24am	New	Sensor	08032016- 1 foot Boundary.SSF
SU 2	0.36	43,603	396206.91	4566635.76	1292.012	1.40	0.70	Uncorrected	Pro 6H	8/3/2016 0:00	08:02:00am	New	Sensor	08032016- 1 foot Boundary.SSF
SU 2	0.36	43,599	396207.99	4566639.92	1291.924	1.50	0.80	Uncorrected	Pro 6H	8/3/2016 0:00	07:59:09am	New	Sensor	08032016- 1 foot Boundary.SSF
SU 2	0.36	43,592	396209.59	4566638.48	1291.46	1.50	0.80	Uncorrected	Pro 6H	8/3/2016 0:00	07:43:27am	New	Sensor	08032016- 1 foot Boundary.SSF
SU 2	0.36	43,586	396209.77	4566630.79	1291.675	1.50	0.80	Uncorrected	Pro 6H	8/3/2016 0:00	07:44:51am	New	Sensor	08032016- 1 foot Boundary.SSF
SU 2	0.36	43,585	396209.26	4566641.2	1291.97	1.50	0.80	Uncorrected	Pro 6H	8/3/2016 0:00	07:50:55am	New	Sensor	08032016- 1 foot Boundary.SSF
SU 2	0.35	43,572	396208.82	4566640.87	1291.853	1.50	0.80	Uncorrected	Pro 6H	8/3/2016 0:00	07:52:26am	New	Sensor	08032016- 1 foot Boundary.SSF
SU 2	0.35	43,563	396207.7	4566636.75	1291.937	1.50	0.80	Uncorrected	Pro 6H	8/3/2016 0:00	07:58:12am	New	Sensor	08032016- 1 foot Boundary.SSF
SU 2	0.35	43,560	396210.09	4566640.45	1289.957	1.30	0.70	Uncorrected	Pro 6H	8/3/2016 0:00	07:41:01am	New	Sensor	08032016- 1 foot Boundary.SSF
SU 2	0.35	43,559	396210.65	4566635.25	1289.685	1.30	0.70	Uncorrected	Pro 6H	8/3/2016 0:00	07:39:16am	New	Sensor	08032016- 1 foot Boundary.SSF
SU 2	0.35	43,554	396209.63	4566638.53	1291.464	1.50	0.80	Uncorrected	Pro 6H	8/3/2016 0:00	07:43:18am	New	Sensor	08032016- 1 foot Boundary.SSF
SU 2	0.35	43,547	396208.99	4566636.07	1291.606	1.50	0.80	Uncorrected	Pro 6H	8/3/2016 0:00	07:50:44am	New	Sensor	08032016- 1 foot Boundary.SSF
SU 2	0.35	43,532	396208.91	4566640.37	1291.763	1.50	0.80	Uncorrected	Pro 6H	8/3/2016 0:00	07:51:26am	New	Sensor	08032016- 1 foot Boundary.SSF
SU 2	0.35	43,531	396208.6	4566640.46	1291.88	1.50	0.80	Uncorrected	Pro 6H	8/3/2016 0:00	07:53:47am	New	Sensor	08032016- 1 foot Boundary.SSF
SU 2	0.34	43,522	396211.08	4566638.04	1289.496	1.20	0.60	Uncorrected	Pro 6H	8/3/2016 0:00	07:38:35am	New	Sensor	08032016- 1 foot Boundary.SSF
SU 2	0.34	43,517	396210.16	4566639.14	1289.875	1.30	0.70	Uncorrected	Pro 6H	8/3/2016 0:00	07:41:09am	New	Sensor	08032016- 1 foot Boundary.SSF
SU 2	0.34	43,515	396209.61	4566642.41	1291.767	1.50	0.80	Uncorrected	Pro 6H	8/3/2016 0:00	07:44:03am	New	Sensor	08032016- 1 foot Boundary.SSF
SU 2	0.34	43,514	396206.13	4566640.53	1291.518	1.20	0.70	Uncorrected	Pro 6H	8/3/2016 0:00	08:07:00am	New	Sensor	08032016- 1 foot Boundary.SSF
SU 2	0.34	43,512	396209.54	4566641.84	1291.74	1.50	0.80	Uncorrected	Pro 6H	8/3/2016 0:00	07:44:17am	New	Sensor	08032016- 1 foot Boundary.SSF
SU 2	0.34	43,507	396207.66	4566635.59	1291.789	1.50	0.80	Uncorrected	Pro 6H	8/3/2016 0:00	07:58:14am	New	Sensor	08032016- 1 foot Boundary.SSF

SU	Z-Score	CPM	Easting	Northing	MSL	PDOP	HDOP	CorrType	RcvrType	GPS_Date	GPS_Time	Update	FeatName	Datafile
SU 2	0.34	43,501	396210.7	4566633.32	1289.889	1.20	0.60	Uncorrected	Pro 6H	8/3/2016 0:00	07:39:13am	New	Sensor	08032016- 1 foot Boundary.SSF
SU 2	0.34	43,497	396208.45	4566639.31	1291.966	1.50	0.80	Uncorrected	Pro 6H	8/3/2016 0:00	07:56:51am	New	Sensor	08032016- 1 foot Boundary.SSF
SU 2	0.34	43,492	396209.25	4566630.36	1291.694	1.50	0.80	Uncorrected	Pro 6H	8/3/2016 0:00	07:46:22am	New	Sensor	08032016- 1 foot Boundary.SSF
SU 2	0.34	43,492	396206.1	4566641.42	1291.517	1.20	0.70	Uncorrected	Pro 6H	8/3/2016 0:00	08:07:21am	New	Sensor	08032016- 1 foot Boundary.SSF
SU 2	0.34	43,489	396209.49	4566636.04	1291.297	1.50	0.80	Uncorrected	Pro 6H	8/3/2016 0:00	07:48:01am	New	Sensor	08032016- 1 foot Boundary.SSF
SU 2	0.33	43,469	396209.36	4566636.04	1291.314	1.50	0.80	Uncorrected	Pro 6H	8/3/2016 0:00	07:48:04am	New	Sensor	08032016- 1 foot Boundary.SSF
SU 2	0.33	43,466	396210.52	4566630.71	1290.093	1.30	0.70	Uncorrected	Pro 6H	8/3/2016 0:00	07:41:29am	New	Sensor	08032016- 1 foot Boundary.SSF
SU 2	0.33	43,460	396210.24	4566635.82	1289.983	1.30	0.70	Uncorrected	Pro 6H	8/3/2016 0:00	07:41:21am	New	Sensor	08032016- 1 foot Boundary.SSF
SU 2	0.33	43,451	396210.72	4566636.36	1289.649	1.20	0.60	Uncorrected	Pro 6H	8/3/2016 0:00	07:38:57am	New	Sensor	08032016- 1 foot Boundary.SSF
SU 2	0.33	43,435	396207.14	4566636.87	1292.002	1.40	0.70	Uncorrected	Pro 6H	8/3/2016 0:00	08:01:35am	New	Sensor	08032016- 1 foot Boundary.SSF
SU 2	0.32	43,423	396208.55	4566637	1291.701	1.50	0.80	Uncorrected	Pro 6H	8/3/2016 0:00	07:52:43am	New	Sensor	08032016- 1 foot Boundary.SSF
SU 2	0.32	43,420	396208.66	4566640.75	1291.804	1.50	0.80	Uncorrected	Pro 6H	8/3/2016 0:00	07:54:47am	New	Sensor	08032016- 1 foot Boundary.SSF
SU 2	0.32	43,419	396209.63	4566636.72	1291.33	1.50	0.80	Uncorrected	Pro 6H	8/3/2016 0:00	07:42:46am	New	Sensor	08032016- 1 foot Boundary.SSF
SU 2	0.32	43,417	396210.1	4566635.39	1291.336	1.50	0.80	Uncorrected	Pro 6H	8/3/2016 0:00	07:44:57am	New	Sensor	08032016- 1 foot Boundary.SSF
SU 2	0.32	43,407	396210.21	4566642.4	1290.297	1.30	0.70	Uncorrected	Pro 6H	8/3/2016 0:00	07:42:01am	New	Sensor	08032016- 1 foot Boundary.SSF
SU 2	0.32	43,397	396206.96	4566639.03	1292.047	1.40	0.70	Uncorrected	Pro 6H	8/3/2016 0:00	08:02:36am	New	Sensor	08032016- 1 foot Boundary.SSF
SU 2	0.31	43,387	396210.75	4566637.62	1289.423	1.20	0.60	Uncorrected	Pro 6H	8/3/2016 0:00	07:38:18am	New	Sensor	08032016- 1 foot Boundary.SSF
SU 2	0.31	43,387	396207.35	4566636.51	1291.781	1.40	0.70	Uncorrected	Pro 6H	8/3/2016 0:00	07:59:52am	New	Sensor	08032016- 1 foot Boundary.SSF
SU 2	0.31	43,383	396210.66	4566639.02	1289.574	1.30	0.70	Uncorrected	Pro 6H	8/3/2016 0:00	07:39:27am	New	Sensor	08032016- 1 foot Boundary.SSF
SU 2	0.31	43,381	396210.59	4566630.56	1290.401	1.40	0.70	Uncorrected	Pro 6H	8/3/2016 0:00	07:40:17am	New	Sensor	08032016- 1 foot Boundary.SSF
SU 2	0.31	43,366	396209.35	4566641.85	1292.087	1.50	0.80	Uncorrected	Pro 6H	8/3/2016 0:00	07:50:57am	New	Sensor	08032016- 1 foot Boundary.SSF
SU 2	0.31	43,362	396208.69	4566637.63	1291.663	1.50	0.80	Uncorrected	Pro 6H	8/3/2016 0:00	07:52:05am	New	Sensor	08032016- 1 foot Boundary.SSF
SU 2	0.31	43,361	396208.45	4566637.97	1291.713	1.50	0.80	Uncorrected	Pro 6H	8/3/2016 0:00	07:53:53am	New	Sensor	08032016- 1 foot Boundary.SSF
SU 2	0.31	43,360	396209.43	4566638.62	1291.582	1.50	0.80	Uncorrected	Pro 6H	8/3/2016 0:00	07:49:44am	New	Sensor	08032016- 1 foot Boundary.SSF
SU 2	0.31	43,357	396208.23	4566636.71	1291.736	1.50	0.80	Uncorrected	Pro 6H	8/3/2016 0:00	07:54:02am	New	Sensor	08032016- 1 foot Boundary.SSF
SU 2	0.31	43,353	396209.38	4566641.16	1291.748	1.50	0.80	Uncorrected	Pro 6H	8/3/2016 0:00	07:49:50am	New	Sensor	08032016- 1 foot Boundary.SSF
SU 2	0.31	43,344	396207.41	4566634.82	1291.853	1.40	0.70	Uncorrected	Pro 6H	8/3/2016 0:00	07:59:45am	New	Sensor	08032016- 1 foot Boundary.SSF
SU 2	0.3	43,339	396209.04	4566635.81	1291.529	1.50	0.80	Uncorrected	Pro 6H	8/3/2016 0:00	07:50:14am	New	Sensor	08032016- 1 foot Boundary.SSF
SU 2	0.3	43,333	396207.76	4566637.46	1291.916	1.50	0.80	Uncorrected	Pro 6H	8/3/2016 0:00	07:58:11am	New	Sensor	08032016- 1 foot Boundary.SSF
SU 2	0.3	43,333	396207.85	4566641.01	1292.039	1.40	0.70	Uncorrected	Pro 6H	8/3/2016 0:00	08:01:03am	New	Sensor	08032016- 1 foot Boundary.SSF
SU 2	0.3	43,331	396208.97	4566642.06	1292.158	1.50	0.80	Uncorrected	Pro 6H	8/3/2016 0:00	07:52:13am	New	Sensor	08032016- 1 foot Boundary.SSF
SU 2	0.3	43,327	396208.31	4566637.17	1291.815	1.50	0.80	Uncorrected	Pro 6H	8/3/2016 0:00	07:55:45am	New	Sensor	08032016- 1 foot Boundary.SSF
SU 2	0.3	43,326	396209.29	4566639.28	1291.406	1.50	0.80	Uncorrected	Pro 6H	8/3/2016 0:00	07:48:55am	New	Sensor	08032016- 1 foot Boundary.SSF
SU 2	0.3	43,317	396209.48	4566641.44	1291.585	1.50	0.80	Uncorrected	Pro 6H	8/3/2016 0:00	07:45:58am	New	Sensor	08032016- 1 foot Boundary.SSF
SU 2	0.3	43,309	396207.74	4566637.8	1291.705	1.40	0.70	Uncorrected	Pro 6H	8/3/2016 0:00	07:59:54am	New	Sensor	08032016- 1 foot Boundary.SSF
SU 2	0.3	43,308	396206.18	4566641.18	1291.58	1.20	0.70	Uncorrected	Pro 6H	8/3/2016 0:00	08:07:01am	New	Sensor	08032016- 1 foot Boundary.SSF
SU 2	0.3	43,299	396208.02	4566634.19	1292.06	1.50	0.80	Uncorrected	Pro 6H	8/3/2016 0:00	07:55:22am	New	Sensor	08032016- 1 foot Boundary.SSF
SU 2	0.3	43,296	396208.6	4566637.89	1291.769	1.50	0.80	Uncorrected	Pro 6H	8/3/2016 0:00	07:53:23am	New	Sensor	08032016- 1 foot Boundary.SSF
SU 2	0.29	43,295	396210.52	4566630.55	1290.021	1.30	0.70	Uncorrected	Pro 6H	8/3/2016 0:00	07:40:11am	New	Sensor	08032016- 1 foot Boundary.SSF
SU 2	0.29	43,289	396209.3	4566630.42	1291.506	1.50	0.80	Uncorrected	Pro 6H	8/3/2016 0:00	07:47:39am	New	Sensor	08032016- 1 foot Boundary.SSF
SU 2	0.29	43,288	396207.2	4566636.06	1291.973	1.40	0.70	Uncorrected	Pro 6H	8/3/2016 0:00	08:00:54am	New	Sensor	08032016- 1 foot Boundary.SSF
SU 2	0.29	43,287	396208.46	4566640.55	1291.91	1.50	0.80	Uncorrected	Pro 6H	8/3/2016 0:00	07:55:50am	New	Sensor	08032016- 1 foot Boundary.SSF
SU 2	0.29	43,286	396209.55	4566630.01	1291.621	1.50	0.80	Uncorrected	Pro 6H	8/3/2016 0:00	07:44:49am	New	Sensor	08032016- 1 foot Boundary.SSF
SU 2	0.29	43,286	396207.64	4566638.86	1292	1.40	0.70	Uncorrected	Pro 6H	8/3/2016 0:00	08:00:59am	New	Sensor	08032016- 1 foot Boundary.SSF
SU 2	0.29	43,285	396209.34	4566635.99	1291.317	1.50	0.80	Uncorrected	Pro 6H	8/3/2016 0:00	07:48:10am	New	Sensor	08032016- 1 foot Boundary.SSF
SU 2	0.29	43,272	396210.45	4566636.08	1289.938	1.30	0.70	Uncorrected	Pro 6H	8/3/2016 0:00	07:40:29am	New	Sensor	08032016- 1 foot Boundary.SSF
SU 2	0.29	43,263	396206.37	4566640.56	1291.319	1.20	0.70	Uncorrected	Pro 6H	8/3/2016 0:00	08:04:53am	New	Sensor	08032016- 1 foot Boundary.SSF
SU 2	0.29	43,258	396210.49	4566630.45	1290.005	1.30	0.70	Uncorrected	Pro 6H	8/3/2016 0:00	07:40:12am	New	Sensor	08032016- 1 foot Boundary.SSF
SU 2	0.29	43,257	396207	4566639.02	1292.041	1.40	0.70	Uncorrected	Pro 6H	8/3/2016 0:00	08:02:33am	New	Sensor	08032016- 1 foot Boundary.SSF
SU 2	0.29	43,257	396206.83	4566638.78	1291.981	1.40	0.70	Uncorrected	Pro 6H	8/3/2016 0:00	08:03:28am	New	Sensor	08032016- 1 foot Boundary.SSF
SU 2	0.29	43,252	396208.88	4566640.59	1291.895	1.50	0.80	Uncorrected	Pro 6H	8/3/2016 0:00	07:53:30am	New	Sensor	08032016- 1 foot Boundary.SSF
SU 2	0.29	43,249	396208.42	4566641.41	1291.932	1.50	0.80	Uncorrected	Pro 6H	8/3/2016 0:00	07:57:07am	New	Sensor	08032016- 1 foot Boundary.SSF

SU	Z-Score	CPM	Easting	Northing	MSL	PDOP	HDOP	CorrType	RcvrType	GPS_Date	GPS_Time	Update	FeatName	Datafile
SU 2	0.28	43,247	396209.9	4566629.57	1291.6	1.50	0.80	Uncorrected	Pro 6H	8/3/2016 0:00	07:42:57am	New	Sensor	08032016- 1 foot Boundary.SSF
SU 2	0.28	43,245	396207.6	4566641.2	1291.947	1.40	0.70	Uncorrected	Pro 6H	8/3/2016 0:00	08:01:20am	New	Sensor	08032016- 1 foot Boundary.SSF
SU 2	0.28	43,240	396208.72	4566638.39	1291.698	1.50	0.80	Uncorrected	Pro 6H	8/3/2016 0:00	07:52:06am	New	Sensor	08032016- 1 foot Boundary.SSF
SU 2	0.28	43,239	396210.28	4566629.99	1290.22	1.30	0.70	Uncorrected	Pro 6H	8/3/2016 0:00	07:41:32am	New	Sensor	08032016- 1 foot Boundary.SSF
SU 2	0.28	43,239	396210.11	4566637.96	1289.891	1.30	0.70	Uncorrected	Pro 6H	8/3/2016 0:00	07:41:55am	New	Sensor	08032016- 1 foot Boundary.SSF
SU 2	0.28	43,239	396207.91	4566639.36	1291.955	1.50	0.80	Uncorrected	Pro 6H	8/3/2016 0:00	07:58:49am	New	Sensor	08032016- 1 foot Boundary.SSF
SU 2	0.28	43,229	396209.23	4566641.25	1291.569	1.50	0.80	Uncorrected	Pro 6H	8/3/2016 0:00	07:45:59am	New	Sensor	08032016- 1 foot Boundary.SSF
SU 2	0.28	43,226	396209.02	4566636.06	1291.599	1.50	0.80	Uncorrected	Pro 6H	8/3/2016 0:00	07:50:45am	New	Sensor	08032016- 1 foot Boundary.SSF
SU 2	0.28	43,223	396208.08	4566634.72	1291.825	1.50	0.80	Uncorrected	Pro 6H	8/3/2016 0:00	07:55:41am	New	Sensor	08032016- 1 foot Boundary.SSF
SU 2	0.28	43,220	396208.67	4566641.96	1292.143	1.50	0.80	Uncorrected	Pro 6H	8/3/2016 0:00	07:55:52am	New	Sensor	08032016- 1 foot Boundary.SSF
SU 2	0.28	43,218	396209.65	4566642.27	1291.767	1.50	0.80	Uncorrected	Pro 6H	8/3/2016 0:00	07:44:05am	New	Sensor	08032016- 1 foot Boundary.SSF
SU 2	0.28	43,214	396208.48	4566635.08	1291.834	1.50	0.80	Uncorrected	Pro 6H	8/3/2016 0:00	07:52:48am	New	Sensor	08032016- 1 foot Boundary.SSF
SU 2	0.28	43,211	396209.26	4566636.8	1291.411	1.50	0.80	Uncorrected	Pro 6H	8/3/2016 0:00	07:49:04am	New	Sensor	08032016- 1 foot Boundary.SSF
SU 2	0.28	43,208	396206.96	4566638.56	1291.966	1.40	0.70	Uncorrected	Pro 6H	8/3/2016 0:00	08:03:06am	New	Sensor	08032016- 1 foot Boundary.SSF
SU 2	0.28	43,205	396210.5	4566637.75	1289.628	1.30	0.70	Uncorrected	Pro 6H	8/3/2016 0:00	07:39:53am	New	Sensor	08032016- 1 foot Boundary.SSF
SU 2	0.27	43,184	396210.4	4566641.89	1290.101	1.30	0.70	Uncorrected	Pro 6H	8/3/2016 0:00	07:40:37am	New	Sensor	08032016- 1 foot Boundary.SSF
SU 2	0.27	43,182	396209.49	4566635.99	1291.297	1.50	0.80	Uncorrected	Pro 6H	8/3/2016 0:00	07:48:02am	New	Sensor	08032016- 1 foot Boundary.SSF
SU 2	0.27	43,177	396209.25	4566641.25	1291.545	1.50	0.80	Uncorrected	Pro 6H	8/3/2016 0:00	07:46:00am	New	Sensor	08032016- 1 foot Boundary.SSF
SU 2	0.27	43,173	396207.9	4566641.86	1292.136	1.40	0.70	Uncorrected	Pro 6H	8/3/2016 0:00	08:01:04am	New	Sensor	08032016- 1 foot Boundary.SSF
SU 2	0.27	43,172	396209.27	4566642.59	1291.68	1.50	0.80	Uncorrected	Pro 6H	8/3/2016 0:00	07:45:28am	New	Sensor	08032016- 1 foot Boundary.SSF
SU 2	0.27	43,170	396209.41	4566629.94	1291.638	1.50	0.80	Uncorrected	Pro 6H	8/3/2016 0:00	07:46:21am	New	Sensor	08032016- 1 foot Boundary.SSF
SU 2	0.27	43,166	396209.2	4566642.62	1291.631	1.50	0.80	Uncorrected	Pro 6H	8/3/2016 0:00	07:45:32am	New	Sensor	08032016- 1 foot Boundary.SSF
SU 2	0.27	43,164	396209.78	4566640.63	1291.59	1.50	0.80	Uncorrected	Pro 6H	8/3/2016 0:00	07:46:39am	New	Sensor	08032016- 1 foot Boundary.SSF
SU 2	0.27	43,157	396208.38	4566637.14	1291.708	1.50	0.80	Uncorrected	Pro 6H	8/3/2016 0:00	07:53:55am	New	Sensor	08032016- 1 foot Boundary.SSF
SU 2	0.26	43,155	396209.14	4566639.42	1291.736	1.50	0.80	Uncorrected	Pro 6H	8/3/2016 0:00	07:50:52am	New	Sensor	08032016- 1 foot Boundary.SSF
SU 2	0.26	43,154	396208.46	4566638	1291.692	1.50	0.80	Uncorrected	Pro 6H	8/3/2016 0:00	07:54:43am	New	Sensor	08032016- 1 foot Boundary.SSF
SU 2	0.26	43,151	396206.96	4566639.02	1292.044	1.40	0.70	Uncorrected	Pro 6H	8/3/2016 0:00	08:02:35am	New	Sensor	08032016- 1 foot Boundary.SSF
SU 2	0.26	43,148	396208.98	4566636.09	1291.596	1.50	0.80	Uncorrected	Pro 6H	8/3/2016 0:00	07:50:43am	New	Sensor	08032016- 1 foot Boundary.SSF
SU 2	0.26	43,147	396210.63	4566640.03	1289.766	1.30	0.70	Uncorrected	Pro 6H	8/3/2016 0:00	07:39:31am	New	Sensor	08032016- 1 foot Boundary.SSF
SU 2	0.26	43,147	396209.18	4566637.44	1291.613	1.50	0.80	Uncorrected	Pro 6H	8/3/2016 0:00	07:50:48am	New	Sensor	08032016- 1 foot Boundary.SSF
SU 2	0.26	43,146	396208.91	4566640.37	1291.8	1.50	0.80	Uncorrected	Pro 6H	8/3/2016 0:00	07:52:09am	New	Sensor	08032016- 1 foot Boundary.SSF
SU 2	0.26	43,126	396209.22	4566635.82	1291.231	1.50	0.80	Uncorrected	Pro 6H	8/3/2016 0:00	07:47:58am	New	Sensor	08032016- 1 foot Boundary.SSF
SU 2	0.26	43,116	396209.43	4566638.1	1291.336	1.50	0.80	Uncorrected	Pro 6H	8/3/2016 0:00	07:44:31am	New	Sensor	08032016- 1 foot Boundary.SSF
SU 2	0.26	43,115	396209.36	4566635.88	1291.267	1.50	0.80	Uncorrected	Pro 6H	8/3/2016 0:00	07:48:12am	New	Sensor	08032016- 1 foot Boundary.SSF
SU 2	0.26	43,113	396209.25	4566635.95	1291.256	1.50	0.80	Uncorrected	Pro 6H	8/3/2016 0:00	07:47:51am	New	Sensor	08032016- 1 foot Boundary.SSF
SU 2	0.25	43,105	396208.85	4566639.8	1291.799	1.50	0.80	Uncorrected	Pro 6H	8/3/2016 0:00	07:52:08am	New	Sensor	08032016- 1 foot Boundary.SSF
SU 2	0.25	43,096	396209.15	4566641	1291.506	1.50	0.80	Uncorrected	Pro 6H	8/3/2016 0:00	07:47:15am	New	Sensor	08032016- 1 foot Boundary.SSF
SU 2	0.25	43,096	396206.19	4566639.76	1291.283	1.20	0.70	Uncorrected	Pro 6H	8/3/2016 0:00	08:05:15am	New	Sensor	08032016- 1 foot Boundary.SSF
SU 2	0.25	43,092	396209.45	4566630.46	1291.525	1.50	0.80	Uncorrected	Pro 6H	8/3/2016 0:00	07:46:19am	New	Sensor	08032016- 1 foot Boundary.SSF
SU 2	0.25	43,086	396210.6	4566630.58	1290.141	1.30	0.70	Uncorrected	Pro 6H	8/3/2016 0:00	07:40:15am	New	Sensor	08032016- 1 foot Boundary.SSF
SU 2	0.25	43,078	396207.97	4566639.59	1291.86	1.40	0.70	Uncorrected	Pro 6H	8/3/2016 0:00	07:59:57am	New	Sensor	08032016- 1 foot Boundary.SSF
SU 2	0.25	43,069	396211.14	4566637.94	1289.485	1.20	0.60	Uncorrected	Pro 6H	8/3/2016 0:00	07:38:33am	New	Sensor	08032016- 1 foot Boundary.SSF
SU 2	0.25	43,066	396209.17	4566642.59	1291.666	1.50	0.80	Uncorrected	Pro 6H	8/3/2016 0:00	07:45:31am	New	Sensor	08032016- 1 foot Boundary.SSF
SU 2	0.25	43,064	396208.59	4566637.96	1291.655	1.50	0.80	Uncorrected	Pro 6H	8/3/2016 0:00	07:53:13am	New	Sensor	08032016- 1 foot Boundary.SSF
SU 2	0.24	43,054	396209.77	4566636.29	1291.302	1.50	0.80	Uncorrected	Pro 6H	8/3/2016 0:00	07:46:33am	New	Sensor	08032016- 1 foot Boundary.SSF
SU 2	0.24	43,043	396208.84	4566641.97	1292.077	1.50	0.80	Uncorrected	Pro 6H	8/3/2016 0:00	07:52:24am	New	Sensor	08032016- 1 foot Boundary.SSF
SU 2	0.24	43,039	396208.69	4566638.72	1291.726	1.50	0.80	Uncorrected	Pro 6H	8/3/2016 0:00	07:52:38am	New	Sensor	08032016- 1 foot Boundary.SSF
SU 2	0.24	43,036	396210.75	4566639.7	1289.341	1.20	0.60	Uncorrected	Pro 6H	8/3/2016 0:00	07:38:15am	New	Sensor	08032016- 1 foot Boundary.SSF
SU 2	0.24	43,035	396208.28	4566641.34	1291.982	1.50	0.80	Uncorrected	Pro 6H	8/3/2016 0:00	07:58:52am	New	Sensor	08032016- 1 foot Boundary.SSF
SU 2	0.24	43,031	396209.07	4566637.19	1291.49	1.50	0.80	Uncorrected	Pro 6H	8/3/2016 0:00	07:50:12am	New	Sensor	08032016- 1 foot Boundary.SSF
SU 2	0.24	43,028	396206.76	4566638.33	1292.015	1.40	0.70	Uncorrected	Pro 6H	8/3/2016 0:00	08:03:31am	New	Sensor	08032016- 1 foot Boundary.SSF
SU 2	0.24	43,026	396206.22	4566639.62	1291.302	1.20	0.70	Uncorrected	Pro 6H	8/3/2016 0:00	08:05:14am	New	Sensor	08032016- 1 foot Boundary.SSF

SU	Z-Score	CPM	Easting	Northing	MSL	PDOP	HDOP	CorrType	RcvrType	GPS_Date	GPS_Time	Update	FeatName	Datafile
SU 2	0.23	43,015	396208.2	4566638.47	1291.786	1.50	0.80	Uncorrected	Pro 6H	8/3/2016 0:00	07:56:17am	New	Sensor	08032016- 1 foot Boundary.SSF
SU 2	0.23	43,007	396209.3	4566636.08	1291.466	1.50	0.80	Uncorrected	Pro 6H	8/3/2016 0:00	07:49:35am	New	Sensor	08032016- 1 foot Boundary.SSF
SU 2	0.23	42,996	396208.7	4566642.05	1292.004	1.50	0.80	Uncorrected	Pro 6H	8/3/2016 0:00	07:54:49am	New	Sensor	08032016- 1 foot Boundary.SSF
SU 2	0.23	42,974	396206.34	4566640.16	1291.288	1.20	0.70	Uncorrected	Pro 6H	8/3/2016 0:00	08:04:52am	New	Sensor	08032016- 1 foot Boundary.SSF
SU 2	0.22	42,962	396209.49	4566630.88	1291.759	1.50	0.80	Uncorrected	Pro 6H	8/3/2016 0:00	07:43:02am	New	Sensor	08032016- 1 foot Boundary.SSF
SU 2	0.22	42,953	396209.82	4566637.21	1291.302	1.50	0.80	Uncorrected	Pro 6H	8/3/2016 0:00	07:46:34am	New	Sensor	08032016- 1 foot Boundary.SSF
SU 2	0.22	42,951	396206.93	4566639.43	1291.964	1.40	0.70	Uncorrected	Pro 6H	8/3/2016 0:00	08:03:27am	New	Sensor	08032016- 1 foot Boundary.SSF
SU 2	0.22	42,944	396208.55	4566640.03	1291.942	1.50	0.80	Uncorrected	Pro 6H	8/3/2016 0:00	07:56:52am	New	Sensor	08032016- 1 foot Boundary.SSF
SU 2	0.22	42,937	396209.66	4566641.21	1291.775	1.50	0.80	Uncorrected	Pro 6H	8/3/2016 0:00	07:43:35am	New	Sensor	08032016- 1 foot Boundary.SSF
SU 2	0.22	42,936	396210.1	4566639.86	1290.004	1.30	0.70	Uncorrected	Pro 6H	8/3/2016 0:00	07:41:57am	New	Sensor	08032016- 1 foot Boundary.SSF
SU 2	0.22	42,933	396209.64	4566629.83	1291.547	1.50	0.80	Uncorrected	Pro 6H	8/3/2016 0:00	07:44:47am	New	Sensor	08032016- 1 foot Boundary.SSF
SU 2	0.22	42,926	396208.07	4566637.82	1291.947	1.50	0.80	Uncorrected	Pro 6H	8/3/2016 0:00	07:57:13am	New	Sensor	08032016- 1 foot Boundary.SSF
SU 2	0.21	42,921	396209.63	4566640.09	1291.657	1.50	0.80	Uncorrected	Pro 6H	8/3/2016 0:00	07:43:31am	New	Sensor	08032016- 1 foot Boundary.SSF
SU 2	0.21	42,919	396207.03	4566638.97	1292.059	1.40	0.70	Uncorrected	Pro 6H	8/3/2016 0:00	08:02:37am	New	Sensor	08032016- 1 foot Boundary.SSF
SU 2	0.21	42,918	396208.52	4566641.96	1292.067	1.50	0.80	Uncorrected	Pro 6H	8/3/2016 0:00	07:58:53am	New	Sensor	08032016- 1 foot Boundary.SSF
SU 2	0.21	42,916	396208.68	4566639.34	1291.813	1.50	0.80	Uncorrected	Pro 6H	8/3/2016 0:00	07:52:37am	New	Sensor	08032016- 1 foot Boundary.SSF
SU 2	0.21	42,911	396209.28	4566635.92	1291.262	1.50	0.80	Uncorrected	Pro 6H	8/3/2016 0:00	07:47:59am	New	Sensor	08032016- 1 foot Boundary.SSF
SU 2	0.21	42,906	396210.59	4566640.39	1289.438	1.20	0.60	Uncorrected	Pro 6H	8/3/2016 0:00	07:38:14am	New	Sensor	08032016- 1 foot Boundary.SSF
SU 2	0.21	42,904	396208.73	4566643.02	1292.144	1.50	0.80	Uncorrected	Pro 6H	8/3/2016 0:00	07:55:00am	New	Sensor	08032016- 1 foot Boundary.SSF
SU 2	0.21	42,892	396211	4566637.91	1289.495	1.20	0.60	Uncorrected	Pro 6H	8/3/2016 0:00	07:38:24am	New	Sensor	08032016- 1 foot Boundary.SSF
SU 2	0.21	42,888	396210.2	4566642.67	1290.216	1.30	0.70	Uncorrected	Pro 6H	8/3/2016 0:00	07:40:52am	New	Sensor	08032016- 1 foot Boundary.SSF
SU 2	0.21	42,885	396210.13	4566639.2	1289.814	1.30	0.70	Uncorrected	Pro 6H	8/3/2016 0:00	07:41:06am	New	Sensor	08032016- 1 foot Boundary.SSF
SU 2	0.21	42,879	396208.05	4566640.46	1291.926	1.50	0.80	Uncorrected	Pro 6H	8/3/2016 0:00	07:59:08am	New	Sensor	08032016- 1 foot Boundary.SSF
SU 2	0.2	42,876	396210.19	4566637.31	1289.878	1.30	0.70	Uncorrected	Pro 6H	8/3/2016 0:00	07:41:54am	New	Sensor	08032016- 1 foot Boundary.SSF
SU 2	0.2	42,874	396210.37	4566637.52	1289.836	1.30	0.70	Uncorrected	Pro 6H	8/3/2016 0:00	07:40:32am	New	Sensor	08032016- 1 foot Boundary.SSF
SU 2	0.2	42,872	396209.29	4566635.84	1291.262	1.50	0.80	Uncorrected	Pro 6H	8/3/2016 0:00	07:47:54am	New	Sensor	08032016- 1 foot Boundary.SSF
SU 2	0.2	42,872	396207.4	4566640.55	1292.007	1.40	0.70	Uncorrected	Pro 6H	8/3/2016 0:00	08:01:24am	New	Sensor	08032016- 1 foot Boundary.SSF
SU 2	0.2	42,866	396209.22	4566641.33	1291.735	1.50	0.80	Uncorrected	Pro 6H	8/3/2016 0:00	07:50:03am	New	Sensor	08032016- 1 foot Boundary.SSF
SU 2	0.2	42,864	396209.32	4566635.77	1291.261	1.50	0.80	Uncorrected	Pro 6H	8/3/2016 0:00	07:47:56am	New	Sensor	08032016- 1 foot Boundary.SSF
SU 2	0.2	42,863	396209.21	4566642.57	1291.673	1.50	0.80	Uncorrected	Pro 6H	8/3/2016 0:00	07:45:29am	New	Sensor	08032016- 1 foot Boundary.SSF
SU 2	0.2	42,857	396207.22	4566639.15	1292.015	1.40	0.70	Uncorrected	Pro 6H	8/3/2016 0:00	08:02:06am	New	Sensor	08032016- 1 foot Boundary.SSF
SU 2	0.2	42,856	396210.52	4566630.52	1289.973	1.30	0.70	Uncorrected	Pro 6H	8/3/2016 0:00	07:40:07am	New	Sensor	08032016- 1 foot Boundary.SSF
SU 2	0.2	42,856	396208.91	4566636.06	1291.518	1.50	0.80	Uncorrected	Pro 6H	8/3/2016 0:00	07:50:37am	New	Sensor	08032016- 1 foot Boundary.SSF
SU 2	0.2	42,855	396208.37	4566640.22	1291.929	1.50	0.80	Uncorrected	Pro 6H	8/3/2016 0:00	07:56:10am	New	Sensor	08032016- 1 foot Boundary.SSF
SU 2	0.2	42,851	396209.32	4566635.87	1291.273	1.50	0.80	Uncorrected	Pro 6H	8/3/2016 0:00	07:48:16am	New	Sensor	08032016- 1 foot Boundary.SSF
SU 2	0.2	42,851	396209.38	4566641.78	1292.074	1.50	0.80	Uncorrected	Pro 6H	8/3/2016 0:00	07:50:58am	New	Sensor	08032016- 1 foot Boundary.SSF
SU 2	0.2	42,846	396208.12	4566635.39	1291.773	1.50	0.80	Uncorrected	Pro 6H	8/3/2016 0:00	07:55:42am	New	Sensor	08032016- 1 foot Boundary.SSF
SU 2	0.2	42,841	396206.19	4566640.85	1291.356	1.20	0.70	Uncorrected	Pro 6H	8/3/2016 0:00	08:06:10am	New	Sensor	08032016- 1 foot Boundary.SSF
SU 2	0.2	42,832	396208.6	4566640.36	1291.835	1.50	0.80	Uncorrected	Pro 6H	8/3/2016 0:00	07:53:48am	New	Sensor	08032016- 1 foot Boundary.SSF
SU 2	0.2	42,830	396209.57	4566637.88	1291.31	1.50	0.80	Uncorrected	Pro 6H	8/3/2016 0:00	07:48:23am	New	Sensor	08032016- 1 foot Boundary.SSF
SU 2	0.19	42,820	396207.98	4566639.2	1291.919	1.50	0.80	Uncorrected	Pro 6H	8/3/2016 0:00	07:59:10am	New	Sensor	08032016- 1 foot Boundary.SSF
SU 2	0.19	42,819	396208.72	4566640.12	1291.83	1.50	0.80	Uncorrected	Pro 6H	8/3/2016 0:00	07:53:18am	New	Sensor	08032016- 1 foot Boundary.SSF
SU 2	0.19	42,815	396207.18	4566635.94	1291.956	1.40	0.70	Uncorrected	Pro 6H	8/3/2016 0:00	08:00:52am	New	Sensor	08032016- 1 foot Boundary.SSF
SU 2	0.19	42,810	396206.05	4566641.43	1291.492	1.20	0.70	Uncorrected	Pro 6H	8/3/2016 0:00	08:07:20am	New	Sensor	08032016- 1 foot Boundary.SSF
SU 2	0.19	42,808	396210.51	4566637.74	1289.597	1.30	0.70	Uncorrected	Pro 6H	8/3/2016 0:00	07:39:51am	New	Sensor	08032016- 1 foot Boundary.SSF
SU 2	0.19	42,802	396210.51	4566637.75	1289.607	1.30	0.70	Uncorrected	Pro 6H	8/3/2016 0:00	07:39:51am	New	Sensor	08032016- 1 foot Boundary.SSF
SU 2	0.19	42,800	396208.9	4566639.92	1291.747	1.50	0.80	Uncorrected	Pro 6H	8/3/2016 0:00	07:51:28am	New	Sensor	08032016- 1 foot Boundary.SSF
SU 2	0.19	42,797	396210.83	4566640.61	1289.776	1.30	0.70	Uncorrected	Pro 6H	8/3/2016 0:00	07:39:31am	New	Sensor	08032016- 1 foot Boundary.SSF
SU 2	0.19	42,790	396208.75	4566632.3	1291.984	1.50	0.80	Uncorrected	Pro 6H	8/3/2016 0:00	07:50:20am	New	Sensor	08032016- 1 foot Boundary.SSF
SU 2	0.19	42,789	396209.34	4566635.91	1291.273	1.50	0.80	Uncorrected	Pro 6H	8/3/2016 0:00	07:48:14am	New	Sensor	08032016- 1 foot Boundary.SSF
SU 2	0.18	42,781	396207.29	4566640.87	1292.01	1.40	0.70	Uncorrected	Pro 6H	8/3/2016 0:00	08:02:26am	New	Sensor	08032016- 1 foot Boundary.SSF
SU 2	0.18	42,779	396209.61	4566637.07	1291.363	1.50	0.80	Uncorrected	Pro 6H	8/3/2016 0:00	07:43:13am	New	Sensor	08032016- 1 foot Boundary.SSF

SU	Z-Score	CPM	Easting	Northing	MSL	PDOP	HDOP	CorrType	RcvrType	GPS_Date	GPS_Time	Update	FeatName	Datafile
SU 2	0.18	42,765	396207.98	4566636.64	1291.869	1.50	0.80	Uncorrected	Pro 6H	8/3/2016 0:00	07:56:20am	New	Sensor	08032016- 1 foot Boundary.SSF
SU 2	0.18	42,761	396208.06	4566638.22	1291.894	1.50	0.80	Uncorrected	Pro 6H	8/3/2016 0:00	07:57:45am	New	Sensor	08032016- 1 foot Boundary.SSF
SU 2	0.18	42,758	396209.72	4566637.55	1291.287	1.50	0.80	Uncorrected	Pro 6H	8/3/2016 0:00	07:42:45am	New	Sensor	08032016- 1 foot Boundary.SSF
SU 2	0.18	42,758	396209.61	4566636.53	1291.371	1.50	0.80	Uncorrected	Pro 6H	8/3/2016 0:00	07:44:34am	New	Sensor	08032016- 1 foot Boundary.SSF
SU 2	0.18	42,750	396209.49	4566631.42	1291.759	1.50	0.80	Uncorrected	Pro 6H	8/3/2016 0:00	07:43:03am	New	Sensor	08032016- 1 foot Boundary.SSF
SU 2	0.17	42,724	396206.07	4566641.44	1291.488	1.20	0.70	Uncorrected	Pro 6H	8/3/2016 0:00	08:07:18am	New	Sensor	08032016- 1 foot Boundary.SSF
SU 2	0.17	42,712	396209.32	4566629.82	1291.534	1.50	0.80	Uncorrected	Pro 6H	8/3/2016 0:00	07:47:40am	New	Sensor	08032016- 1 foot Boundary.SSF
SU 2	0.17	42,707	396210.7	4566635.44	1289.676	1.20	0.60	Uncorrected	Pro 6H	8/3/2016 0:00	07:39:02am	New	Sensor	08032016- 1 foot Boundary.SSF
SU 2	0.17	42,702	396209.29	4566640.69	1291.837	1.50	0.80	Uncorrected	Pro 6H	8/3/2016 0:00	07:50:54am	New	Sensor	08032016- 1 foot Boundary.SSF
SU 2	0.17	42,699	396210.12	4566638.57	1289.883	1.30	0.70	Uncorrected	Pro 6H	8/3/2016 0:00	07:41:55am	New	Sensor	08032016- 1 foot Boundary.SSF
SU 2	0.16	42,680	396210.28	4566635.81	1289.902	1.30	0.70	Uncorrected	Pro 6H	8/3/2016 0:00	07:40:27am	New	Sensor	08032016- 1 foot Boundary.SSF
SU 2	0.16	42,680	396207.2	4566640.06	1292.006	1.40	0.70	Uncorrected	Pro 6H	8/3/2016 0:00	08:02:30am	New	Sensor	08032016- 1 foot Boundary.SSF
SU 2	0.16	42,678	396209.28	4566641.34	1291.563	1.50	0.80	Uncorrected	Pro 6H	8/3/2016 0:00	07:48:49am	New	Sensor	08032016- 1 foot Boundary.SSF
SU 2	0.16	42,676	396208.56	4566636.05	1291.686	1.50	0.80	Uncorrected	Pro 6H	8/3/2016 0:00	07:52:03am	New	Sensor	08032016- 1 foot Boundary.SSF
SU 2	0.16	42,673	396208.63	4566641.73	1292.095	1.50	0.80	Uncorrected	Pro 6H	8/3/2016 0:00	07:57:51am	New	Sensor	08032016- 1 foot Boundary.SSF
SU 2	0.16	42,672	396208.82	4566640.07	1291.854	1.50	0.80	Uncorrected	Pro 6H	8/3/2016 0:00	07:52:32am	New	Sensor	08032016- 1 foot Boundary.SSF
SU 2	0.16	42,670	396206.91	4566636.51	1292.029	1.40	0.70	Uncorrected	Pro 6H	8/3/2016 0:00	08:02:02am	New	Sensor	08032016- 1 foot Boundary.SSF
SU 2	0.16	42,669	396208.71	4566642.68	1292.096	1.50	0.80	Uncorrected	Pro 6H	8/3/2016 0:00	07:54:50am	New	Sensor	08032016- 1 foot Boundary.SSF
SU 2	0.16	42,663	396207.32	4566639.91	1291.969	1.40	0.70	Uncorrected	Pro 6H	8/3/2016 0:00	08:01:28am	New	Sensor	08032016- 1 foot Boundary.SSF
SU 2	0.16	42,662	396207.61	4566641.16	1291.962	1.40	0.70	Uncorrected	Pro 6H	8/3/2016 0:00	08:01:19am	New	Sensor	08032016- 1 foot Boundary.SSF
SU 2	0.16	42,651	396208.89	4566640.23	1291.839	1.50	0.80	Uncorrected	Pro 6H	8/3/2016 0:00	07:52:31am	New	Sensor	08032016- 1 foot Boundary.SSF
SU 2	0.16	42,649	396207	4566638.49	1292.052	1.40	0.70	Uncorrected	Pro 6H	8/3/2016 0:00	08:02:38am	New	Sensor	08032016- 1 foot Boundary.SSF
SU 2	0.15	42,640	396209.43	4566638.64	1291.58	1.50	0.80	Uncorrected	Pro 6H	8/3/2016 0:00	07:49:43am	New	Sensor	08032016- 1 foot Boundary.SSF
SU 2	0.15	42,640	396207.5	4566640.77	1292.003	1.40	0.70	Uncorrected	Pro 6H	8/3/2016 0:00	08:01:22am	New	Sensor	08032016- 1 foot Boundary.SSF
SU 2	0.15	42,631	396210.29	4566630.07	1290.191	1.30	0.70	Uncorrected	Pro 6H	8/3/2016 0:00	07:41:38am	New	Sensor	08032016- 1 foot Boundary.SSF
SU 2	0.15	42,628	396210.13	4566638.28	1289.829	1.30	0.70	Uncorrected	Pro 6H	8/3/2016 0:00	07:41:15am	New	Sensor	08032016- 1 foot Boundary.SSF
SU 2	0.15	42,622	396209.27	4566631.26	1291.679	1.50	0.80	Uncorrected	Pro 6H	8/3/2016 0:00	07:46:26am	New	Sensor	08032016- 1 foot Boundary.SSF
SU 2	0.15	42,621	396209.65	4566641.13	1291.623	1.50	0.80	Uncorrected	Pro 6H	8/3/2016 0:00	07:48:37am	New	Sensor	08032016- 1 foot Boundary.SSF
SU 2	0.15	42,611	396209.15	4566638.42	1291.659	1.50	0.80	Uncorrected	Pro 6H	8/3/2016 0:00	07:50:50am	New	Sensor	08032016- 1 foot Boundary.SSF
SU 2	0.14	42,594	396209.55	4566642.39	1291.824	1.50	0.80	Uncorrected	Pro 6H	8/3/2016 0:00	07:49:52am	New	Sensor	08032016- 1 foot Boundary.SSF
SU 2	0.14	42,591	396208.68	4566639.33	1291.854	1.50	0.80	Uncorrected	Pro 6H	8/3/2016 0:00	07:53:28am	New	Sensor	08032016- 1 foot Boundary.SSF
SU 2	0.14	42,583	396209.27	4566630.36	1291.683	1.50	0.80	Uncorrected	Pro 6H	8/3/2016 0:00	07:46:23am	New	Sensor	08032016- 1 foot Boundary.SSF
SU 2	0.14	42,580	396209.64	4566639.06	1291.379	1.50	0.80	Uncorrected	Pro 6H	8/3/2016 0:00	07:48:31am	New	Sensor	08032016- 1 foot Boundary.SSF
SU 2	0.14	42,577	396208.91	4566640.25	1291.837	1.50	0.80	Uncorrected	Pro 6H	8/3/2016 0:00	07:52:29am	New	Sensor	08032016- 1 foot Boundary.SSF
SU 2	0.14	42,572	396209.54	4566638.89	1291.314	1.50	0.80	Uncorrected	Pro 6H	8/3/2016 0:00	07:46:06am	New	Sensor	08032016- 1 foot Boundary.SSF
SU 2	0.14	42,569	396209.7	4566639.4	1291.481	1.50	0.80	Uncorrected	Pro 6H	8/3/2016 0:00	07:42:43am	New	Sensor	08032016- 1 foot Boundary.SSF
SU 2	0.14	42,559	396207.26	4566640.64	1292.013	1.40	0.70	Uncorrected	Pro 6H	8/3/2016 0:00	08:02:29am	New	Sensor	08032016- 1 foot Boundary.SSF
SU 2	0.14	42,558	396210.53	4566631.12	1290.202	1.30	0.70	Uncorrected	Pro 6H	8/3/2016 0:00	07:40:19am	New	Sensor	08032016- 1 foot Boundary.SSF
SU 2	0.14	42,555	396210.32	4566630.26	1290.166	1.30	0.70	Uncorrected	Pro 6H	8/3/2016 0:00	07:41:43am	New	Sensor	08032016- 1 foot Boundary.SSF
SU 2	0.13	42,546	396209.77	4566631.34	1291.653	1.50	0.80	Uncorrected	Pro 6H	8/3/2016 0:00	07:44:51am	New	Sensor	08032016- 1 foot Boundary.SSF
SU 2	0.13	42,544	396207.68	4566634.04	1292.138	1.50	0.80	Uncorrected	Pro 6H	8/3/2016 0:00	07:57:22am	New	Sensor	08032016- 1 foot Boundary.SSF
SU 2	0.13	42,542	396210.52	4566631.58	1289.924	1.20	0.60	Uncorrected	Pro 6H	8/3/2016 0:00	07:39:11am	New	Sensor	08032016- 1 foot Boundary.SSF
SU 2	0.13	42,531	396208.17	4566636.19	1291.929	1.50	0.80	Uncorrected	Pro 6H	8/3/2016 0:00	07:56:45am	New	Sensor	08032016- 1 foot Boundary.SSF
SU 2	0.13	42,506	396209.6	4566638.42	1291.352	1.50	0.80	Uncorrected	Pro 6H	8/3/2016 0:00	07:44:30am	New	Sensor	08032016- 1 foot Boundary.SSF
SU 2	0.13	42,506	396206.16	4566639.64	1291.309	1.20	0.70	Uncorrected	Pro 6H	8/3/2016 0:00	08:05:13am	New	Sensor	08032016- 1 foot Boundary.SSF
SU 2	0.12	42,496	396210.92	4566637.91	1289.48	1.20	0.60	Uncorrected	Pro 6H	8/3/2016 0:00	07:38:21am	New	Sensor	08032016- 1 foot Boundary.SSF
SU 2	0.12	42,495	396208.49	4566641.11	1291.905	1.50	0.80	Uncorrected	Pro 6H	8/3/2016 0:00	07:56:05am	New	Sensor	08032016- 1 foot Boundary.SSF
SU 2	0.12	42,492	396208.26	4566636.71	1291.744	1.50	0.80	Uncorrected	Pro 6H	8/3/2016 0:00	07:53:57am	New	Sensor	08032016- 1 foot Boundary.SSF
SU 2	0.12	42,489	396209.58	4566637.35	1291.374	1.50	0.80	Uncorrected	Pro 6H	8/3/2016 0:00	07:44:32am	New	Sensor	08032016- 1 foot Boundary.SSF
SU 2	0.12	42,483	396209.56	4566629.84	1291.555	1.50	0.80	Uncorrected	Pro 6H	8/3/2016 0:00	07:46:20am	New	Sensor	08032016- 1 foot Boundary.SSF
SU 2	0.12	42,476	396209.22	4566631.04	1291.554	1.50	0.80	Uncorrected	Pro 6H	8/3/2016 0:00	07:47:38am	New	Sensor	08032016- 1 foot Boundary.SSF
SU 2	0.12	42,460	396210.37	4566638.42	1289.581	1.30	0.70	Uncorrected	Pro 6H	8/3/2016 0:00	07:39:48am	New	Sensor	08032016- 1 foot Boundary.SSF

SU	Z-Score	CPM	Easting	Northing	MSL	PDOP	HDOP	CorrType	RcvrType	GPS_Date	GPS_Time	Update	FeatName	Datafile
SU 2	0.12	42,458	396206.56	4566641.57	1291.361	1.20	0.70	Uncorrected	Pro 6H	8/3/2016 0:00	08:04:19am	New	Sensor	08032016- 1 foot Boundary.SSF
SU 2	0.11	42,454	396210.65	4566641.79	1289.913	1.30	0.70	Uncorrected	Pro 6H	8/3/2016 0:00	07:39:34am	New	Sensor	08032016- 1 foot Boundary.SSF
SU 2	0.11	42,448	396208.78	4566639.91	1291.861	1.50	0.80	Uncorrected	Pro 6H	8/3/2016 0:00	07:53:29am	New	Sensor	08032016- 1 foot Boundary.SSF
SU 2	0.11	42,447	396206.03	4566639.89	1291.469	1.20	0.70	Uncorrected	Pro 6H	8/3/2016 0:00	08:08:28am	New	Sensor	08032016- 1 foot Boundary.SSF
SU 2	0.11	42,441	396206.11	4566640.23	1291.456	1.20	0.70	Uncorrected	Pro 6H	8/3/2016 0:00	08:08:29am	New	Sensor	08032016- 1 foot Boundary.SSF
SU 2	0.11	42,439	396208.57	4566642.47	1292.206	1.50	0.80	Uncorrected	Pro 6H	8/3/2016 0:00	07:58:54am	New	Sensor	08032016- 1 foot Boundary.SSF
SU 2	0.11	42,435	396210.71	4566636.83	1289.551	1.30	0.70	Uncorrected	Pro 6H	8/3/2016 0:00	07:39:19am	New	Sensor	08032016- 1 foot Boundary.SSF
SU 2	0.11	42,432	396209.69	4566634.82	1291.428	1.50	0.80	Uncorrected	Pro 6H	8/3/2016 0:00	07:46:31am	New	Sensor	08032016- 1 foot Boundary.SSF
SU 2	0.11	42,421	396209.49	4566639.57	1291.423	1.50	0.80	Uncorrected	Pro 6H	8/3/2016 0:00	07:44:28am	New	Sensor	08032016- 1 foot Boundary.SSF
SU 2	0.11	42,416	396210.54	4566642.69	1290.17	1.30	0.70	Uncorrected	Pro 6H	8/3/2016 0:00	07:40:39am	New	Sensor	08032016- 1 foot Boundary.SSF
SU 2	0.1	42,402	396208.68	4566639.35	1291.788	1.50	0.80	Uncorrected	Pro 6H	8/3/2016 0:00	07:54:45am	New	Sensor	08032016- 1 foot Boundary.SSF
SU 2	0.1	42,397	396209.92	4566639.25	1291.41	1.50	0.80	Uncorrected	Pro 6H	8/3/2016 0:00	07:46:37am	New	Sensor	08032016- 1 foot Boundary.SSF
SU 2	0.1	42,396	396208.26	4566639.44	1292.035	1.50	0.80	Uncorrected	Pro 6H	8/3/2016 0:00	07:57:10am	New	Sensor	08032016- 1 foot Boundary.SSF
SU 2	0.1	42,385	396210.23	4566636.59	1289.909	1.30	0.70	Uncorrected	Pro 6H	8/3/2016 0:00	07:41:53am	New	Sensor	08032016- 1 foot Boundary.SSF
SU 2	0.1	42,383	396208.03	4566639.22	1292.005	1.50	0.80	Uncorrected	Pro 6H	8/3/2016 0:00	07:58:08am	New	Sensor	08032016- 1 foot Boundary.SSF
SU 2	0.1	42,376	396208.88	4566641.08	1291.913	1.50	0.80	Uncorrected	Pro 6H	8/3/2016 0:00	07:52:10am	New	Sensor	08032016- 1 foot Boundary.SSF
SU 2	0.1	42,375	396206.34	4566641.19	1291.396	1.20	0.70	Uncorrected	Pro 6H	8/3/2016 0:00	08:04:54am	New	Sensor	08032016- 1 foot Boundary.SSF
SU 2	0.09	42,358	396209.92	4566641.98	1291.666	1.50	0.80	Uncorrected	Pro 6H	8/3/2016 0:00	07:45:16am	New	Sensor	08032016- 1 foot Boundary.SSF
SU 2	0.09	42,358	396209.83	4566637.86	1291.302	1.50	0.80	Uncorrected	Pro 6H	8/3/2016 0:00	07:46:35am	New	Sensor	08032016- 1 foot Boundary.SSF
SU 2	0.09	42,349	396210.86	4566639.02	1289.357	1.20	0.60	Uncorrected	Pro 6H	8/3/2016 0:00	07:38:15am	New	Sensor	08032016- 1 foot Boundary.SSF
SU 2	0.09	42,345	396210.57	4566633.98	1289.834	1.20	0.60	Uncorrected	Pro 6H	8/3/2016 0:00	07:39:15am	New	Sensor	08032016- 1 foot Boundary.SSF
SU 2	0.09	42,344	396210.36	4566640.87	1289.797	1.30	0.70	Uncorrected	Pro 6H	8/3/2016 0:00	07:39:45am	New	Sensor	08032016- 1 foot Boundary.SSF
SU 2	0.09	42,344	396208.23	4566634.7	1291.931	1.50	0.80	Uncorrected	Pro 6H	8/3/2016 0:00	07:54:22am	New	Sensor	08032016- 1 foot Boundary.SSF
SU 2	0.09	42,335	396207.65	4566640.02	1292.025	1.40	0.70	Uncorrected	Pro 6H	8/3/2016 0:00	08:01:01am	New	Sensor	08032016- 1 foot Boundary.SSF
SU 2	0.09	42,334	396208.9	4566635.2	1291.605	1.50	0.80	Uncorrected	Pro 6H	8/3/2016 0:00	07:50:15am	New	Sensor	08032016- 1 foot Boundary.SSF
SU 2	0.09	42,334	396208.92	4566636.05	1291.528	1.50	0.80	Uncorrected	Pro 6H	8/3/2016 0:00	07:50:38am	New	Sensor	08032016- 1 foot Boundary.SSF
SU 2	0.09	42,322	396208.02	4566641.67	1291.907	1.40	0.70	Uncorrected	Pro 6H	8/3/2016 0:00	08:00:00am	New	Sensor	08032016- 1 foot Boundary.SSF
SU 2	0.09	42,318	396207.23	4566640.79	1292.01	1.40	0.70	Uncorrected	Pro 6H	8/3/2016 0:00	08:02:28am	New	Sensor	08032016- 1 foot Boundary.SSF
SU 2	0.08	42,307	396210.73	4566635.81	1289.64	1.20	0.60	Uncorrected	Pro 6H	8/3/2016 0:00	07:39:01am	New	Sensor	08032016- 1 foot Boundary.SSF
SU 2	0.08	42,305	396207.74	4566641.75	1292.075	1.40	0.70	Uncorrected	Pro 6H	8/3/2016 0:00	08:02:10am	New	Sensor	08032016- 1 foot Boundary.SSF
SU 2	0.08	42,302	396210.79	4566642.6	1289.486	1.20	0.60	Uncorrected	Pro 6H	8/3/2016 0:00	07:38:11am	New	Sensor	08032016- 1 foot Boundary.SSF
SU 2	0.08	42,302	396210.51	4566639.13	1289.844	1.30	0.70	Uncorrected	Pro 6H	8/3/2016 0:00	07:40:34am	New	Sensor	08032016- 1 foot Boundary.SSF
SU 2	0.08	42,300	396208.42	4566640.65	1291.813	1.50	0.80	Uncorrected	Pro 6H	8/3/2016 0:00	07:55:06am	New	Sensor	08032016- 1 foot Boundary.SSF
SU 2	0.08	42,291	396208.34	4566639.58	1291.903	1.50	0.80	Uncorrected	Pro 6H	8/3/2016 0:00	07:56:14am	New	Sensor	08032016- 1 foot Boundary.SSF
SU 2	0.08	42,288	396209.46	4566631.07	1291.577	1.50	0.80	Uncorrected	Pro 6H	8/3/2016 0:00	07:46:18am	New	Sensor	08032016- 1 foot Boundary.SSF
SU 2	0.08	42,283	396211.41	4566638.04	1289.461	1.20	0.60	Uncorrected	Pro 6H	8/3/2016 0:00	07:38:48am	New	Sensor	08032016- 1 foot Boundary.SSF
SU 2	0.08	42,281	396208.35	4566638.76	1291.766	1.50	0.80	Uncorrected	Pro 6H	8/3/2016 0:00	07:55:10am	New	Sensor	08032016- 1 foot Boundary.SSF
SU 2	0.08	42,281	396208.13	4566636.28	1291.836	1.50	0.80	Uncorrected	Pro 6H	8/3/2016 0:00	07:56:21am	New	Sensor	08032016- 1 foot Boundary.SSF
SU 2	0.08	42,278	396209.3	4566635.88	1291.255	1.50	0.80	Uncorrected	Pro 6H	8/3/2016 0:00	07:47:52am	New	Sensor	08032016- 1 foot Boundary.SSF
SU 2	0.08	42,275	396209.04	4566631.17	1291.771	1.50	0.80	Uncorrected	Pro 6H	8/3/2016 0:00	07:49:12am	New	Sensor	08032016- 1 foot Boundary.SSF
SU 2	0.07	42,267	396210.72	4566638.09	1289.345	1.20	0.60	Uncorrected	Pro 6H	8/3/2016 0:00	07:38:17am	New	Sensor	08032016- 1 foot Boundary.SSF
SU 2	0.07	42,266	396209.32	4566639.3	1291.412	1.50	0.80	Uncorrected	Pro 6H	8/3/2016 0:00	07:48:54am	New	Sensor	08032016- 1 foot Boundary.SSF
SU 2	0.07	42,255	396209.67	4566630.22	1291.544	1.50	0.80	Uncorrected	Pro 6H	8/3/2016 0:00	07:44:46am	New	Sensor	08032016- 1 foot Boundary.SSF
SU 2	0.07	42,246	396210.28	4566629.94	1290.15	1.30	0.70	Uncorrected	Pro 6H	8/3/2016 0:00	07:41:41am	New	Sensor	08032016- 1 foot Boundary.SSF
SU 2	0.07	42,238	396209.97	4566634.01	1291.524	1.50	0.80	Uncorrected	Pro 6H	8/3/2016 0:00	07:44:55am	New	Sensor	08032016- 1 foot Boundary.SSF
SU 2	0.07	42,234	396206.47	4566640.75	1291.307	1.20	0.70	Uncorrected	Pro 6H	8/3/2016 0:00	08:04:20am	New	Sensor	08032016- 1 foot Boundary.SSF
SU 2	0.06	42,223	396210.99	4566637.9	1289.502	1.20	0.60	Uncorrected	Pro 6H	8/3/2016 0:00	07:38:25am	New	Sensor	08032016- 1 foot Boundary.SSF
SU 2	0.06	42,202	396209.57	4566634.73	1291.538	1.50	0.80	Uncorrected	Pro 6H	8/3/2016 0:00	07:46:12am	New	Sensor	08032016- 1 foot Boundary.SSF
SU 2	0.06	42,202	396209.48	4566637.24	1291.307	1.50	0.80	Uncorrected	Pro 6H	8/3/2016 0:00	07:48:22am	New	Sensor	08032016- 1 foot Boundary.SSF
SU 2	0.06	42,181	396210.24	4566629.89	1290.126	1.30	0.70	Uncorrected	Pro 6H	8/3/2016 0:00	07:41:42am	New	Sensor	08032016- 1 foot Boundary.SSF
SU 2	0.05	42,176	396208.52	4566639.03	1291.772	1.50	0.80	Uncorrected	Pro 6H	8/3/2016 0:00	07:53:51am	New	Sensor	08032016- 1 foot Boundary.SSF
SU 2	0.05	42,173	396208.02	4566642.34	1292.273	1.40	0.70	Uncorrected	Pro 6H	8/3/2016 0:00	08:01:05am	New	Sensor	08032016- 1 foot Boundary.SSF

SU	Z-Score	CPM	Easting	Northing	MSL	PDOP	HDOP	CorrType	RcvrType	GPS_Date	GPS_Time	Update	FeatName	Datafile
SU 2	0.05	42,165	396209.61	4566637.1	1291.375	1.50	0.80	Uncorrected	Pro 6H	8/3/2016 0:00	07:43:15am	New	Sensor	08032016- 1 foot Boundary.SSF
SU 2	0.05	42,161	396207.23	4566638.75	1291.983	1.40	0.70	Uncorrected	Pro 6H	8/3/2016 0:00	08:01:32am	New	Sensor	08032016- 1 foot Boundary.SSF
SU 2	0.05	42,158	396208.68	4566641.78	1291.867	1.50	0.80	Uncorrected	Pro 6H	8/3/2016 0:00	07:55:03am	New	Sensor	08032016- 1 foot Boundary.SSF
SU 2	0.05	42,154	396206.16	4566639.77	1291.281	1.20	0.70	Uncorrected	Pro 6H	8/3/2016 0:00	08:05:16am	New	Sensor	08032016- 1 foot Boundary.SSF
SU 2	0.05	42,151	396210.82	4566639.59	1289.668	1.30	0.70	Uncorrected	Pro 6H	8/3/2016 0:00	07:39:30am	New	Sensor	08032016- 1 foot Boundary.SSF
SU 2	0.05	42,149	396209.77	4566638.56	1291.338	1.50	0.80	Uncorrected	Pro 6H	8/3/2016 0:00	07:46:36am	New	Sensor	08032016- 1 foot Boundary.SSF
SU 2	0.05	42,149	396207.71	4566633.93	1292.236	1.50	0.80	Uncorrected	Pro 6H	8/3/2016 0:00	07:57:37am	New	Sensor	08032016- 1 foot Boundary.SSF
SU 2	0.05	42,135	396210.64	4566638.97	1289.588	1.30	0.70	Uncorrected	Pro 6H	8/3/2016 0:00	07:39:27am	New	Sensor	08032016- 1 foot Boundary.SSF
SU 2	0.04	42,131	396208.96	4566636.12	1291.578	1.50	0.80	Uncorrected	Pro 6H	8/3/2016 0:00	07:50:41am	New	Sensor	08032016- 1 foot Boundary.SSF
SU 2	0.04	42,114	396208.8	4566639.97	1291.825	1.50	0.80	Uncorrected	Pro 6H	8/3/2016 0:00	07:53:19am	New	Sensor	08032016- 1 foot Boundary.SSF
SU 2	0.04	42,099	396209.86	4566639.93	1291.542	1.50	0.80	Uncorrected	Pro 6H	8/3/2016 0:00	07:46:38am	New	Sensor	08032016- 1 foot Boundary.SSF
SU 2	0.04	42,096	396208.92	4566642.29	1292.178	1.50	0.80	Uncorrected	Pro 6H	8/3/2016 0:00	07:53:33am	New	Sensor	08032016- 1 foot Boundary.SSF
SU 2	0.04	42,095	396208.95	4566638.7	1291.67	1.50	0.80	Uncorrected	Pro 6H	8/3/2016 0:00	07:51:30am	New	Sensor	08032016- 1 foot Boundary.SSF
SU 2	0.04	42,090	396208.89	4566632.07	1291.865	1.50	0.80	Uncorrected	Pro 6H	8/3/2016 0:00	07:49:29am	New	Sensor	08032016- 1 foot Boundary.SSF
SU 2	0.03	42,084	396210.55	4566635.03	1289.78	1.30	0.70	Uncorrected	Pro 6H	8/3/2016 0:00	07:39:59am	New	Sensor	08032016- 1 foot Boundary.SSF
SU 2	0.03	42,084	396208.92	4566640.29	1291.829	1.50	0.80	Uncorrected	Pro 6H	8/3/2016 0:00	07:52:30am	New	Sensor	08032016- 1 foot Boundary.SSF
SU 2	0.03	42,072	396210.16	4566631.73	1290.216	1.30	0.70	Uncorrected	Pro 6H	8/3/2016 0:00	07:41:45am	New	Sensor	08032016- 1 foot Boundary.SSF
SU 2	0.03	42,066	396209.57	4566642.49	1291.785	1.50	0.80	Uncorrected	Pro 6H	8/3/2016 0:00	07:43:59am	New	Sensor	08032016- 1 foot Boundary.SSF
SU 2	0.03	42,063	396209.52	4566642.57	1291.712	1.50	0.80	Uncorrected	Pro 6H	8/3/2016 0:00	07:44:03am	New	Sensor	08032016- 1 foot Boundary.SSF
SU 2	0.03	42,054	396210.17	4566635.96	1291.221	1.50	0.80	Uncorrected	Pro 6H	8/3/2016 0:00	07:44:58am	New	Sensor	08032016- 1 foot Boundary.SSF
SU 2	0.03	42,049	396209.2	4566640.42	1291.471	1.50	0.80	Uncorrected	Pro 6H	8/3/2016 0:00	07:48:50am	New	Sensor	08032016- 1 foot Boundary.SSF
SU 2	0.03	42,045	396209.07	4566634.69	1291.691	1.50	0.80	Uncorrected	Pro 6H	8/3/2016 0:00	07:49:07am	New	Sensor	08032016- 1 foot Boundary.SSF
SU 2	0.03	42,040	396208.71	4566640.05	1291.801	1.50	0.80	Uncorrected	Pro 6H	8/3/2016 0:00	07:54:46am	New	Sensor	08032016- 1 foot Boundary.SSF
SU 2	0.02	42,037	396209.18	4566631.07	1291.641	1.50	0.80	Uncorrected	Pro 6H	8/3/2016 0:00	07:47:43am	New	Sensor	08032016- 1 foot Boundary.SSF
SU 2	0.02	42,036	396209.33	4566642.03	1292.05	1.50	0.80	Uncorrected	Pro 6H	8/3/2016 0:00	07:51:11am	New	Sensor	08032016- 1 foot Boundary.SSF
SU 2	0.02	42,031	396210.5	4566637.59	1289.649	1.30	0.70	Uncorrected	Pro 6H	8/3/2016 0:00	07:39:55am	New	Sensor	08032016- 1 foot Boundary.SSF
SU 2	0.02	42,026	396208.67	4566638.1	1291.727	1.50	0.80	Uncorrected	Pro 6H	8/3/2016 0:00	07:53:22am	New	Sensor	08032016- 1 foot Boundary.SSF
SU 2	0.02	42,022	396207.6	4566640.99	1292.062	1.40	0.70	Uncorrected	Pro 6H	8/3/2016 0:00	08:02:09am	New	Sensor	08032016- 1 foot Boundary.SSF
SU 2	0.02	42,020	396208.64	4566643	1292.237	1.50	0.80	Uncorrected	Pro 6H	8/3/2016 0:00	07:58:55am	New	Sensor	08032016- 1 foot Boundary.SSF
SU 2	0.02	42,015	396210.67	4566632.13	1289.935	1.20	0.60	Uncorrected	Pro 6H	8/3/2016 0:00	07:39:11am	New	Sensor	08032016- 1 foot Boundary.SSF
SU 2	0.02	42,007	396210.56	4566637.13	1289.656	1.30	0.70	Uncorrected	Pro 6H	8/3/2016 0:00	07:39:56am	New	Sensor	08032016- 1 foot Boundary.SSF
SU 2	0.02	42,004	396206.26	4566641.4	1291.371	1.20	0.70	Uncorrected	Pro 6H	8/3/2016 0:00	08:06:09am	New	Sensor	08032016- 1 foot Boundary.SSF
SU 2	0.02	42,003	396208.14	4566638.11	1291.713	1.50	0.80	Uncorrected	Pro 6H	8/3/2016 0:00	07:55:14am	New	Sensor	08032016- 1 foot Boundary.SSF
SU 2	0.02	41,996	396208.59	4566636.35	1291.7	1.50	0.80	Uncorrected	Pro 6H	8/3/2016 0:00	07:52:44am	New	Sensor	08032016- 1 foot Boundary.SSF
SU 2	0.02	41,993	396208.4	4566640.4	1291.978	1.50	0.80	Uncorrected	Pro 6H	8/3/2016 0:00	07:56:07am	New	Sensor	08032016- 1 foot Boundary.SSF
SU 2	0.02	41,993	396207.18	4566639.93	1291.954	1.40	0.70	Uncorrected	Pro 6H	8/3/2016 0:00	08:03:08am	New	Sensor	08032016- 1 foot Boundary.SSF
SU 2	0.01	41,990	396210.16	4566641.84	1290.274	1.30	0.70	Uncorrected	Pro 6H	8/3/2016 0:00	07:42:00am	New	Sensor	08032016- 1 foot Boundary.SSF
SU 2	0.01	41,985	396210.73	4566642.02	1289.449	1.20	0.60	Uncorrected	Pro 6H	8/3/2016 0:00	07:38:12am	New	Sensor	08032016- 1 foot Boundary.SSF
SU 2	0.01	41,983	396210.2	4566635.87	1289.968	1.30	0.70	Uncorrected	Pro 6H	8/3/2016 0:00	07:41:52am	New	Sensor	08032016- 1 foot Boundary.SSF
SU 2	0.01	41,963	396209.37	4566635.73	1291.326	1.50	0.80	Uncorrected	Pro 6H	8/3/2016 0:00	07:47:31am	New	Sensor	08032016- 1 foot Boundary.SSF
SU 2	0.01	41,959	396210.36	4566637.07	1289.863	1.30	0.70	Uncorrected	Pro 6H	8/3/2016 0:00	07:41:19am	New	Sensor	08032016- 1 foot Boundary.SSF
SU 2	0.01	41,958	396211.16	4566637.99	1289.477	1.20	0.60	Uncorrected	Pro 6H	8/3/2016 0:00	07:38:32am	New	Sensor	08032016- 1 foot Boundary.SSF
SU 2	0.01	41,957	396209.51	4566635.76	1291.438	1.50	0.80	Uncorrected	Pro 6H	8/3/2016 0:00	07:44:37am	New	Sensor	08032016- 1 foot Boundary.SSF
SU 2	0.01	41,955	396207.28	4566640.83	1291.992	1.40	0.70	Uncorrected	Pro 6H	8/3/2016 0:00	08:02:27am	New	Sensor	08032016- 1 foot Boundary.SSF
SU 2	0.01	41,946	396207.5	4566638.39	1291.835	1.40	0.70	Uncorrected	Pro 6H	8/3/2016 0:00	08:00:19am	New	Sensor	08032016- 1 foot Boundary.SSF
SU 2	0	41,942	396207.89	4566634.96	1291.889	1.50	0.80	Uncorrected	Pro 6H	8/3/2016 0:00	07:56:23am	New	Sensor	08032016- 1 foot Boundary.SSF
SU 2	0	41,934	396209.3	4566641.14	1291.56	1.50	0.80	Uncorrected	Pro 6H	8/3/2016 0:00	07:46:01am	New	Sensor	08032016- 1 foot Boundary.SSF
SU 2	0	41,931	396208.99	4566634.32	1291.902	1.50	0.80	Uncorrected	Pro 6H	8/3/2016 0:00	07:50:17am	New	Sensor	08032016- 1 foot Boundary.SSF
SU 2	0	41,927	396209.1	4566637.88	1291.625	1.50	0.80	Uncorrected	Pro 6H	8/3/2016 0:00	07:50:49am	New	Sensor	08032016- 1 foot Boundary.SSF
SU 2	0	41,922	396210.45	4566638.92	1289.587	1.30	0.70	Uncorrected	Pro 6H	8/3/2016 0:00	07:39:47am	New	Sensor	08032016- 1 foot Boundary.SSF
SU 2	0	41,922	396208.28	4566639.22	1291.962	1.50	0.80	Uncorrected	Pro 6H	8/3/2016 0:00	07:56:15am	New	Sensor	08032016- 1 foot Boundary.SSF
SU 2	0	41,921	396208.86	4566633.72	1291.93	1.50	0.80	Uncorrected	Pro 6H	8/3/2016 0:00	07:50:30am	New	Sensor	08032016- 1 foot Boundary.SSF

SU	Z-Score	CPM	Easting	Northing	MSL	PDOP	HDOP	CorrType	RcvrType	GPS_Date	GPS_Time	Update	FeatName	Datafile
SU 2	0	41,919	396209.49	4566635.84	1291.45	1.50	0.80	Uncorrected	Pro 6H	8/3/2016 0:00	07:44:35am	New	Sensor	08032016- 1 foot Boundary.SSF
SU 2	0	41,914	396209.55	4566642.22	1291.77	1.50	0.80	Uncorrected	Pro 6H	8/3/2016 0:00	07:44:05am	New	Sensor	08032016- 1 foot Boundary.SSF
SU 2	0	41,912	396210.55	4566636.43	1289.691	1.30	0.70	Uncorrected	Pro 6H	8/3/2016 0:00	07:39:57am	New	Sensor	08032016- 1 foot Boundary.SSF
SU 2	0	41,912	396209.39	4566639.87	1291.393	1.50	0.80	Uncorrected	Pro 6H	8/3/2016 0:00	07:46:04am	New	Sensor	08032016- 1 foot Boundary.SSF
SU 2	-0.01	41,876	396209.23	4566630.33	1291.66	1.50	0.80	Uncorrected	Pro 6H	8/3/2016 0:00	07:46:24am	New	Sensor	08032016- 1 foot Boundary.SSF
SU 2	-0.01	41,876	396207.94	4566642.97	1292.375	1.40	0.70	Uncorrected	Pro 6H	8/3/2016 0:00	08:02:12am	New	Sensor	08032016- 1 foot Boundary.SSF
SU 2	-0.01	41,867	396207.68	4566639.51	1291.858	1.40	0.70	Uncorrected	Pro 6H	8/3/2016 0:00	08:00:17am	New	Sensor	08032016- 1 foot Boundary.SSF
SU 2	-0.01	41,853	396209.97	4566639.12	1289.842	1.30	0.70	Uncorrected	Pro 6H	8/3/2016 0:00	07:41:13am	New	Sensor	08032016- 1 foot Boundary.SSF
SU 2	-0.02	41,844	396208.3	4566639.58	1291.899	1.50	0.80	Uncorrected	Pro 6H	8/3/2016 0:00	07:56:13am	New	Sensor	08032016- 1 foot Boundary.SSF
SU 2	-0.02	41,827	396210.42	4566632.01	1290.173	1.30	0.70	Uncorrected	Pro 6H	8/3/2016 0:00	07:41:27am	New	Sensor	08032016- 1 foot Boundary.SSF
SU 2	-0.02	41,827	396209.27	4566635.31	1291.511	1.50	0.80	Uncorrected	Pro 6H	8/3/2016 0:00	07:49:34am	New	Sensor	08032016- 1 foot Boundary.SSF
SU 2	-0.02	41,808	396210.24	4566631.22	1290.185	1.30	0.70	Uncorrected	Pro 6H	8/3/2016 0:00	07:41:45am	New	Sensor	08032016- 1 foot Boundary.SSF
SU 2	-0.03	41,784	396209.06	4566642.84	1291.73	1.50	0.80	Uncorrected	Pro 6H	8/3/2016 0:00	07:46:52am	New	Sensor	08032016- 1 foot Boundary.SSF
SU 2	-0.03	41,770	396208.03	4566640	1291.946	1.50	0.80	Uncorrected	Pro 6H	8/3/2016 0:00	07:58:50am	New	Sensor	08032016- 1 foot Boundary.SSF
SU 2	-0.03	41,769	396209.29	4566635.87	1291.26	1.50	0.80	Uncorrected	Pro 6H	8/3/2016 0:00	07:47:53am	New	Sensor	08032016- 1 foot Boundary.SSF
SU 2	-0.03	41,761	396206	4566641.34	1291.48	1.20	0.70	Uncorrected	Pro 6H	8/3/2016 0:00	08:07:19am	New	Sensor	08032016- 1 foot Boundary.SSF
SU 2	-0.04	41,759	396206.22	4566641.09	1291.45	1.20	0.70	Uncorrected	Pro 6H	8/3/2016 0:00	08:05:53am	New	Sensor	08032016- 1 foot Boundary.SSF
SU 2	-0.04	41,756	396207.84	4566641.49	1291.824	1.40	0.70	Uncorrected	Pro 6H	8/3/2016 0:00	08:00:13am	New	Sensor	08032016- 1 foot Boundary.SSF
SU 2	-0.04	41,751	396209.43	4566636.05	1291.308	1.50	0.80	Uncorrected	Pro 6H	8/3/2016 0:00	07:48:03am	New	Sensor	08032016- 1 foot Boundary.SSF
SU 2	-0.04	41,746	396208.33	4566643.38	1292.175	1.40	0.70	Uncorrected	Pro 6H	8/3/2016 0:00	08:00:03am	New	Sensor	08032016- 1 foot Boundary.SSF
SU 2	-0.04	41,742	396209.67	4566641.77	1291.679	1.50	0.80	Uncorrected	Pro 6H	8/3/2016 0:00	07:46:41am	New	Sensor	08032016- 1 foot Boundary.SSF
SU 2	-0.04	41,732	396207	4566639.21	1291.945	1.40	0.70	Uncorrected	Pro 6H	8/3/2016 0:00	08:03:07am	New	Sensor	08032016- 1 foot Boundary.SSF
SU 2	-0.04	41,729	396209.91	4566640.72	1291.556	1.50	0.80	Uncorrected	Pro 6H	8/3/2016 0:00	07:45:07am	New	Sensor	08032016- 1 foot Boundary.SSF
SU 2	-0.04	41,721	396210.12	4566641.14	1290.176	1.30	0.70	Uncorrected	Pro 6H	8/3/2016 0:00	07:41:59am	New	Sensor	08032016- 1 foot Boundary.SSF
SU 2	-0.04	41,716	396207.68	4566634.88	1291.852	1.50	0.80	Uncorrected	Pro 6H	8/3/2016 0:00	07:57:39am	New	Sensor	08032016- 1 foot Boundary.SSF
SU 2	-0.05	41,696	396207.34	4566639.78	1291.962	1.40	0.70	Uncorrected	Pro 6H	8/3/2016 0:00	08:01:30am	New	Sensor	08032016- 1 foot Boundary.SSF
SU 2	-0.05	41,688	396208.64	4566642.34	1292.253	1.50	0.80	Uncorrected	Pro 6H	8/3/2016 0:00	07:57:52am	New	Sensor	08032016- 1 foot Boundary.SSF
SU 2	-0.06	41,665	396208.86	4566641.91	1292.157	1.50	0.80	Uncorrected	Pro 6H	8/3/2016 0:00	07:53:32am	New	Sensor	08032016- 1 foot Boundary.SSF
SU 2	-0.06	41,661	396209.34	4566635.93	1291.285	1.50	0.80	Uncorrected	Pro 6H	8/3/2016 0:00	07:48:11am	New	Sensor	08032016- 1 foot Boundary.SSF
SU 2	-0.06	41,657	396207.72	4566634.71	1291.899	1.50	0.80	Uncorrected	Pro 6H	8/3/2016 0:00	07:57:21am	New	Sensor	08032016- 1 foot Boundary.SSF
SU 2	-0.06	41,649	396210.73	4566631.93	1289.843	1.20	0.60	Uncorrected	Pro 6H	8/3/2016 0:00	07:39:07am	New	Sensor	08032016- 1 foot Boundary.SSF
SU 2	-0.06	41,649	396208.47	4566641.07	1291.765	1.50	0.80	Uncorrected	Pro 6H	8/3/2016 0:00	07:55:04am	New	Sensor	08032016- 1 foot Boundary.SSF
SU 2	-0.06	41,636	396209.8	4566640.15	1291.443	1.50	0.80	Uncorrected	Pro 6H	8/3/2016 0:00	07:42:41am	New	Sensor	08032016- 1 foot Boundary.SSF
SU 2	-0.06	41,626	396210.48	4566631.23	1290.174	1.30	0.70	Uncorrected	Pro 6H	8/3/2016 0:00	07:41:29am	New	Sensor	08032016- 1 foot Boundary.SSF
SU 2	-0.06	41,626	396207.3	4566639.89	1291.985	1.40	0.70	Uncorrected	Pro 6H	8/3/2016 0:00	08:01:29am	New	Sensor	08032016- 1 foot Boundary.SSF
SU 2	-0.06	41,625	396208.51	4566640.26	1291.824	1.50	0.80	Uncorrected	Pro 6H	8/3/2016 0:00	07:55:07am	New	Sensor	08032016- 1 foot Boundary.SSF
SU 2	-0.06	41,624	396210.4	4566630.5	1290.036	1.30	0.70	Uncorrected	Pro 6H	8/3/2016 0:00	07:40:13am	New	Sensor	08032016- 1 foot Boundary.SSF
SU 2	-0.07	41,616	396207.97	4566634.65	1291.922	1.50	0.80	Uncorrected	Pro 6H	8/3/2016 0:00	07:56:41am	New	Sensor	08032016- 1 foot Boundary.SSF
SU 2	-0.07	41,601	396209.39	4566635.11	1291.479	1.50	0.80	Uncorrected	Pro 6H	8/3/2016 0:00	07:47:32am	New	Sensor	08032016- 1 foot Boundary.SSF
SU 2	-0.07	41,588	396208.78	4566632.57	1291.965	1.50	0.80	Uncorrected	Pro 6H	8/3/2016 0:00	07:50:28am	New	Sensor	08032016- 1 foot Boundary.SSF
SU 2	-0.07	41,578	396208.57	4566639.96	1291.828	1.50	0.80	Uncorrected	Pro 6H	8/3/2016 0:00	07:53:49am	New	Sensor	08032016- 1 foot Boundary.SSF
SU 2	-0.08	41,570	396208.78	4566641.51	1291.928	1.50	0.80	Uncorrected	Pro 6H	8/3/2016 0:00	07:52:25am	New	Sensor	08032016- 1 foot Boundary.SSF
SU 2	-0.08	41,568	396209.09	4566642.5	1291.752	1.50	0.80	Uncorrected	Pro 6H	8/3/2016 0:00	07:48:47am	New	Sensor	08032016- 1 foot Boundary.SSF
SU 2	-0.08	41,556	396208.21	4566641.04	1291.902	1.50	0.80	Uncorrected	Pro 6H	8/3/2016 0:00	07:59:07am	New	Sensor	08032016- 1 foot Boundary.SSF
SU 2	-0.08	41,531	396210.84	4566637.29	1289.567	1.20	0.60	Uncorrected	Pro 6H	8/3/2016 0:00	07:38:55am	New	Sensor	08032016- 1 foot Boundary.SSF
SU 2	-0.08	41,529	396209.62	4566634.71	1291.509	1.50	0.80	Uncorrected	Pro 6H	8/3/2016 0:00	07:42:49am	New	Sensor	08032016- 1 foot Boundary.SSF
SU 2	-0.09	41,513	396210.54	4566630.48	1289.993	1.30	0.70	Uncorrected	Pro 6H	8/3/2016 0:00	07:40:11am	New	Sensor	08032016- 1 foot Boundary.SSF
SU 2	-0.09	41,498	396210.5	4566635.76	1289.76	1.30	0.70	Uncorrected	Pro 6H	8/3/2016 0:00	07:39:58am	New	Sensor	08032016- 1 foot Boundary.SSF
SU 2	-0.09	41,494	396210.43	4566630.47	1290.005	1.30	0.70	Uncorrected	Pro 6H	8/3/2016 0:00	07:40:07am	New	Sensor	08032016- 1 foot Boundary.SSF
SU 2	-0.09	41,490	396206.27	4566641.75	1291.54	1.20	0.70	Uncorrected	Pro 6H	8/3/2016 0:00	08:05:54am	New	Sensor	08032016- 1 foot Boundary.SSF
SU 2	-0.09	41,487	396209.53	4566636.63	1291.305	1.50	0.80	Uncorrected	Pro 6H	8/3/2016 0:00	07:48:21am	New	Sensor	08032016- 1 foot Boundary.SSF
SU 2	-0.1	41,474	396211.12	4566638.02	1289.482	1.20	0.60	Uncorrected	Pro 6H	8/3/2016 0:00	07:38:31am	New	Sensor	08032016- 1 foot Boundary.SSF

SU	Z-Score	CPM	Easting	Northing	MSL	PDOP	HDOP	CorrType	RcvrType	GPS_Date	GPS_Time	Update	FeatName	Datafile
SU 2	-0.1	41,474	396207.6	4566643.32	1292.372	1.40	0.70	Uncorrected	Pro 6H	8/3/2016 0:00	08:02:21am	New	Sensor	08032016- 1 foot Boundary.SSF
SU 2	-0.1	41,473	396210.1	4566636.27	1291.234	1.50	0.80	Uncorrected	Pro 6H	8/3/2016 0:00	07:44:59am	New	Sensor	08032016- 1 foot Boundary.SSF
SU 2	-0.1	41,465	396208.22	4566640.54	1292.013	1.50	0.80	Uncorrected	Pro 6H	8/3/2016 0:00	07:58:05am	New	Sensor	08032016- 1 foot Boundary.SSF
SU 2	-0.1	41,464	396210.75	4566630.82	1289.97	1.30	0.70	Uncorrected	Pro 6H	8/3/2016 0:00	07:40:05am	New	Sensor	08032016- 1 foot Boundary.SSF
SU 2	-0.1	41,464	396208.8	4566642.34	1292.09	1.50	0.80	Uncorrected	Pro 6H	8/3/2016 0:00	07:51:22am	New	Sensor	08032016- 1 foot Boundary.SSF
SU 2	-0.1	41,454	396209.25	4566644.59	1291.834	1.50	0.80	Uncorrected	Pro 6H	8/3/2016 0:00	07:46:47am	New	Sensor	08032016- 1 foot Boundary.SSF
SU 2	-0.1	41,441	396208.92	4566641.24	1291.858	1.50	0.80	Uncorrected	Pro 6H	8/3/2016 0:00	07:51:24am	New	Sensor	08032016- 1 foot Boundary.SSF
SU 2	-0.1	41,439	396209.28	4566642.19	1292.047	1.50	0.80	Uncorrected	Pro 6H	8/3/2016 0:00	07:51:12am	New	Sensor	08032016- 1 foot Boundary.SSF
SU 2	-0.11	41,427	396210.42	4566632.69	1290.181	1.30	0.70	Uncorrected	Pro 6H	8/3/2016 0:00	07:41:27am	New	Sensor	08032016- 1 foot Boundary.SSF
SU 2	-0.11	41,425	396210.24	4566639.31	1289.992	1.30	0.70	Uncorrected	Pro 6H	8/3/2016 0:00	07:41:56am	New	Sensor	08032016- 1 foot Boundary.SSF
SU 2	-0.11	41,425	396209.67	4566637.81	1291.417	1.50	0.80	Uncorrected	Pro 6H	8/3/2016 0:00	07:43:17am	New	Sensor	08032016- 1 foot Boundary.SSF
SU 2	-0.11	41,412	396209.34	4566635.83	1291.23	1.50	0.80	Uncorrected	Pro 6H	8/3/2016 0:00	07:47:50am	New	Sensor	08032016- 1 foot Boundary.SSF
SU 2	-0.11	41,410	396209.17	4566633.58	1291.812	1.50	0.80	Uncorrected	Pro 6H	8/3/2016 0:00	07:49:09am	New	Sensor	08032016- 1 foot Boundary.SSF
SU 2	-0.11	41,401	396210.04	4566641.6	1290.08	1.30	0.70	Uncorrected	Pro 6H	8/3/2016 0:00	07:40:59am	New	Sensor	08032016- 1 foot Boundary.SSF
SU 2	-0.11	41,395	396210.55	4566638.07	1289.541	1.30	0.70	Uncorrected	Pro 6H	8/3/2016 0:00	07:39:50am	New	Sensor	08032016- 1 foot Boundary.SSF
SU 2	-0.12	41,385	396209.27	4566631.83	1291.63	1.50	0.80	Uncorrected	Pro 6H	8/3/2016 0:00	07:47:37am	New	Sensor	08032016- 1 foot Boundary.SSF
SU 2	-0.12	41,380	396208.98	4566636.01	1291.569	1.50	0.80	Uncorrected	Pro 6H	8/3/2016 0:00	07:50:34am	New	Sensor	08032016- 1 foot Boundary.SSF
SU 2	-0.12	41,377	396210.29	4566630.07	1290.189	1.30	0.70	Uncorrected	Pro 6H	8/3/2016 0:00	07:41:39am	New	Sensor	08032016- 1 foot Boundary.SSF
SU 2	-0.12	41,376	396209.63	4566638.22	1291.443	1.50	0.80	Uncorrected	Pro 6H	8/3/2016 0:00	07:43:17am	New	Sensor	08032016- 1 foot Boundary.SSF
SU 2	-0.12	41,361	396209.26	4566642.37	1291.659	1.50	0.80	Uncorrected	Pro 6H	8/3/2016 0:00	07:45:33am	New	Sensor	08032016- 1 foot Boundary.SSF
SU 2	-0.12	41,350	396208.86	4566634.17	1291.811	1.50	0.80	Uncorrected	Pro 6H	8/3/2016 0:00	07:50:31am	New	Sensor	08032016- 1 foot Boundary.SSF
SU 2	-0.12	41,346	396209.33	4566635.77	1291.26	1.50	0.80	Uncorrected	Pro 6H	8/3/2016 0:00	07:47:57am	New	Sensor	08032016- 1 foot Boundary.SSF
SU 2	-0.12	41,345	396209.2	4566642.57	1291.673	1.50	0.80	Uncorrected	Pro 6H	8/3/2016 0:00	07:45:30am	New	Sensor	08032016- 1 foot Boundary.SSF
SU 2	-0.13	41,331	396210.18	4566635.26	1290.002	1.30	0.70	Uncorrected	Pro 6H	8/3/2016 0:00	07:41:51am	New	Sensor	08032016- 1 foot Boundary.SSF
SU 2	-0.13	41,321	396207.97	4566634.01	1292.212	1.50	0.80	Uncorrected	Pro 6H	8/3/2016 0:00	07:56:25am	New	Sensor	08032016- 1 foot Boundary.SSF
SU 2	-0.13	41,306	396210.37	4566630.66	1290.075	1.30	0.70	Uncorrected	Pro 6H	8/3/2016 0:00	07:40:15am	New	Sensor	08032016- 1 foot Boundary.SSF
SU 2	-0.13	41,296	396208.16	4566640.15	1291.976	1.50	0.80	Uncorrected	Pro 6H	8/3/2016 0:00	07:58:06am	New	Sensor	08032016- 1 foot Boundary.SSF
SU 2	-0.14	41,291	396209.82	4566628.99	1291.595	1.50	0.80	Uncorrected	Pro 6H	8/3/2016 0:00	07:42:59am	New	Sensor	08032016- 1 foot Boundary.SSF
SU 2	-0.14	41,288	396209.34	4566642.84	1291.681	1.50	0.80	Uncorrected	Pro 6H	8/3/2016 0:00	07:45:27am	New	Sensor	08032016- 1 foot Boundary.SSF
SU 2	-0.14	41,286	396210.29	4566630.06	1290.194	1.30	0.70	Uncorrected	Pro 6H	8/3/2016 0:00	07:41:37am	New	Sensor	08032016- 1 foot Boundary.SSF
SU 2	-0.14	41,284	396209.7	4566640.07	1291.56	1.50	0.80	Uncorrected	Pro 6H	8/3/2016 0:00	07:44:27am	New	Sensor	08032016- 1 foot Boundary.SSF
SU 2	-0.14	41,276	396210.66	4566634.75	1289.819	1.20	0.60	Uncorrected	Pro 6H	8/3/2016 0:00	07:39:15am	New	Sensor	08032016- 1 foot Boundary.SSF
SU 2	-0.14	41,268	396206.03	4566639.43	1291.464	1.20	0.70	Uncorrected	Pro 6H	8/3/2016 0:00	08:08:27am	New	Sensor	08032016- 1 foot Boundary.SSF
SU 2	-0.14	41,255	396208.63	4566642.44	1292.197	1.50	0.80	Uncorrected	Pro 6H	8/3/2016 0:00	07:55:53am	New	Sensor	08032016- 1 foot Boundary.SSF
SU 2	-0.15	41,214	396209.07	4566643.05	1292.231	1.50	0.80	Uncorrected	Pro 6H	8/3/2016 0:00	07:53:34am	New	Sensor	08032016- 1 foot Boundary.SSF
SU 2	-0.16	41,199	396209.25	4566631.76	1291.625	1.50	0.80	Uncorrected	Pro 6H	8/3/2016 0:00	07:47:44am	New	Sensor	08032016- 1 foot Boundary.SSF
SU 2	-0.16	41,169	396209.2	4566642.72	1292.116	1.50	0.80	Uncorrected	Pro 6H	8/3/2016 0:00	07:51:13am	New	Sensor	08032016- 1 foot Boundary.SSF
SU 2	-0.16	41,167	396207.36	4566641.15	1292.03	1.40	0.70	Uncorrected	Pro 6H	8/3/2016 0:00	08:02:25am	New	Sensor	08032016- 1 foot Boundary.SSF
SU 2	-0.16	41,166	396206.58	4566641.83	1291.445	1.20	0.70	Uncorrected	Pro 6H	8/3/2016 0:00	08:04:06am	New	Sensor	08032016- 1 foot Boundary.SSF
SU 2	-0.17	41,146	396209.55	4566641.97	1291.701	1.50	0.80	Uncorrected	Pro 6H	8/3/2016 0:00	07:48:39am	New	Sensor	08032016- 1 foot Boundary.SSF
SU 2	-0.17	41,144	396207.35	4566641.29	1292.014	1.40	0.70	Uncorrected	Pro 6H	8/3/2016 0:00	08:03:10am	New	Sensor	08032016- 1 foot Boundary.SSF
SU 2	-0.18	41,094	396208.62	4566641.12	1292.027	1.50	0.80	Uncorrected	Pro 6H	8/3/2016 0:00	07:57:50am	New	Sensor	08032016- 1 foot Boundary.SSF
SU 2	-0.18	41,081	396209.2	4566634.21	1291.778	1.50	0.80	Uncorrected	Pro 6H	8/3/2016 0:00	07:49:08am	New	Sensor	08032016- 1 foot Boundary.SSF
SU 2	-0.18	41,081	396208.91	4566635.32	1291.608	1.50	0.80	Uncorrected	Pro 6H	8/3/2016 0:00	07:50:33am	New	Sensor	08032016- 1 foot Boundary.SSF
SU 2	-0.18	41,079	396209.69	4566631.29	1291.665	1.50	0.80	Uncorrected	Pro 6H	8/3/2016 0:00	07:42:54am	New	Sensor	08032016- 1 foot Boundary.SSF
SU 2	-0.18	41,078	396209.46	4566629.73	1291.671	1.50	0.80	Uncorrected	Pro 6H	8/3/2016 0:00	07:43:01am	New	Sensor	08032016- 1 foot Boundary.SSF
SU 2	-0.18	41,064	396210.26	4566630.03	1290.187	1.30	0.70	Uncorrected	Pro 6H	8/3/2016 0:00	07:41:40am	New	Sensor	08032016- 1 foot Boundary.SSF
SU 2	-0.19	41,053	396208.13	4566637.79	1291.803	1.50	0.80	Uncorrected	Pro 6H	8/3/2016 0:00	07:56:18am	New	Sensor	08032016- 1 foot Boundary.SSF
SU 2	-0.19	41,043	396210.64	4566639	1289.611	1.30	0.70	Uncorrected	Pro 6H	8/3/2016 0:00	07:39:29am	New	Sensor	08032016- 1 foot Boundary.SSF
SU 2	-0.19	41,033	396210.13	4566638.33	1289.854	1.30	0.70	Uncorrected	Pro 6H	8/3/2016 0:00	07:41:15am	New	Sensor	08032016- 1 foot Boundary.SSF
SU 2	-0.19	41,021	396209.57	4566637.14	1291.391	1.50	0.80	Uncorrected	Pro 6H	8/3/2016 0:00	07:43:15am	New	Sensor	08032016- 1 foot Boundary.SSF
SU 2	-0.19	41,019	396208.34	4566641.97	1292.04	1.50	0.80	Uncorrected	Pro 6H	8/3/2016 0:00	07:58:02am	New	Sensor	08032016- 1 foot Boundary.SSF

SU	Z-Score	CPM	Easting	Northing	MSL	PDOP	HDOP	CorrType	RcvrType	GPS_Date	GPS_Time	Update	FeatName	Datafile
SU 2	-0.2	40,999	396210.56	4566631.62	1290.21	1.30	0.70	Uncorrected	Pro 6H	8/3/2016 0:00	07:40:19am	New	Sensor	08032016- 1 foot Boundary.SSF
SU 2	-0.2	40,992	396210.7	4566631.73	1289.921	1.30	0.70	Uncorrected	Pro 6H	8/3/2016 0:00	07:40:03am	New	Sensor	08032016- 1 foot Boundary.SSF
SU 2	-0.2	40,989	396210.08	4566638.15	1289.884	1.30	0.70	Uncorrected	Pro 6H	8/3/2016 0:00	07:41:17am	New	Sensor	08032016- 1 foot Boundary.SSF
SU 2	-0.2	40,988	396208.48	4566643.02	1292.236	1.50	0.80	Uncorrected	Pro 6H	8/3/2016 0:00	07:56:57am	New	Sensor	08032016- 1 foot Boundary.SSF
SU 2	-0.2	40,986	396208.94	4566636.08	1291.53	1.50	0.80	Uncorrected	Pro 6H	8/3/2016 0:00	07:50:36am	New	Sensor	08032016- 1 foot Boundary.SSF
SU 2	-0.2	40,976	396208.43	4566639.72	1291.845	1.50	0.80	Uncorrected	Pro 6H	8/3/2016 0:00	07:55:08am	New	Sensor	08032016- 1 foot Boundary.SSF
SU 2	-0.2	40,971	396209.4	4566633.88	1291.599	1.50	0.80	Uncorrected	Pro 6H	8/3/2016 0:00	07:47:47am	New	Sensor	08032016- 1 foot Boundary.SSF
SU 2	-0.21	40,946	396210.57	4566641.19	1289.454	1.20	0.60	Uncorrected	Pro 6H	8/3/2016 0:00	07:38:13am	New	Sensor	08032016- 1 foot Boundary.SSF
SU 2	-0.21	40,946	396207.58	4566638.91	1291.85	1.40	0.70	Uncorrected	Pro 6H	8/3/2016 0:00	08:00:18am	New	Sensor	08032016- 1 foot Boundary.SSF
SU 2	-0.21	40,938	396208.02	4566643.25	1292.131	1.40	0.70	Uncorrected	Pro 6H	8/3/2016 0:00	08:00:10am	New	Sensor	08032016- 1 foot Boundary.SSF
SU 2	-0.21	40,934	396208.22	4566633.55	1292.194	1.50	0.80	Uncorrected	Pro 6H	8/3/2016 0:00	07:54:25am	New	Sensor	08032016- 1 foot Boundary.SSF
SU 2	-0.21	40,929	396208.43	4566642.03	1292.126	1.50	0.80	Uncorrected	Pro 6H	8/3/2016 0:00	07:56:55am	New	Sensor	08032016- 1 foot Boundary.SSF
SU 2	-0.22	40,913	396210.6	4566635.15	1289.894	1.30	0.70	Uncorrected	Pro 6H	8/3/2016 0:00	07:40:25am	New	Sensor	08032016- 1 foot Boundary.SSF
SU 2	-0.22	40,904	396207.06	4566640.86	1291.98	1.40	0.70	Uncorrected	Pro 6H	8/3/2016 0:00	08:03:25am	New	Sensor	08032016- 1 foot Boundary.SSF
SU 2	-0.22	40,903	396208.87	4566641.27	1291.983	1.50	0.80	Uncorrected	Pro 6H	8/3/2016 0:00	07:53:31am	New	Sensor	08032016- 1 foot Boundary.SSF
SU 2	-0.22	40,886	396208.69	4566638.73	1291.837	1.50	0.80	Uncorrected	Pro 6H	8/3/2016 0:00	07:53:27am	New	Sensor	08032016- 1 foot Boundary.SSF
SU 2	-0.22	40,884	396209.96	4566640.5	1290.12	1.30	0.70	Uncorrected	Pro 6H	8/3/2016 0:00	07:41:59am	New	Sensor	08032016- 1 foot Boundary.SSF
SU 2	-0.22	40,880	396209.29	4566634.65	1291.54	1.50	0.80	Uncorrected	Pro 6H	8/3/2016 0:00	07:47:33am	New	Sensor	08032016- 1 foot Boundary.SSF
SU 2	-0.22	40,878	396210.24	4566636.85	1291.214	1.50	0.80	Uncorrected	Pro 6H	8/3/2016 0:00	07:45:01am	New	Sensor	08032016- 1 foot Boundary.SSF
SU 2	-0.23	40,851	396210.39	4566639.65	1289.594	1.30	0.70	Uncorrected	Pro 6H	8/3/2016 0:00	07:39:47am	New	Sensor	08032016- 1 foot Boundary.SSF
SU 2	-0.23	40,851	396210.53	4566634.38	1289.886	1.30	0.70	Uncorrected	Pro 6H	8/3/2016 0:00	07:40:00am	New	Sensor	08032016- 1 foot Boundary.SSF
SU 2	-0.23	40,846	396208.82	4566641.9	1291.985	1.50	0.80	Uncorrected	Pro 6H	8/3/2016 0:00	07:51:23am	New	Sensor	08032016- 1 foot Boundary.SSF
SU 2	-0.23	40,832	396209.66	4566634.91	1291.517	1.50	0.80	Uncorrected	Pro 6H	8/3/2016 0:00	07:43:09am	New	Sensor	08032016- 1 foot Boundary.SSF
SU 2	-0.23	40,829	396209.98	4566634.8	1291.357	1.50	0.80	Uncorrected	Pro 6H	8/3/2016 0:00	07:44:56am	New	Sensor	08032016- 1 foot Boundary.SSF
SU 2	-0.24	40,825	396208.49	4566640.27	1291.969	1.50	0.80	Uncorrected	Pro 6H	8/3/2016 0:00	07:57:09am	New	Sensor	08032016- 1 foot Boundary.SSF
SU 2	-0.24	40,818	396209.77	4566635.59	1291.328	1.50	0.80	Uncorrected	Pro 6H	8/3/2016 0:00	07:46:32am	New	Sensor	08032016- 1 foot Boundary.SSF
SU 2	-0.24	40,816	396210.85	4566637.77	1289.397	1.20	0.60	Uncorrected	Pro 6H	8/3/2016 0:00	07:38:19am	New	Sensor	08032016- 1 foot Boundary.SSF
SU 2	-0.24	40,812	396209.59	4566633.62	1291.567	1.50	0.80	Uncorrected	Pro 6H	8/3/2016 0:00	07:46:14am	New	Sensor	08032016- 1 foot Boundary.SSF
SU 2	-0.24	40,810	396207.87	4566633.73	1292.236	1.50	0.80	Uncorrected	Pro 6H	8/3/2016 0:00	07:56:26am	New	Sensor	08032016- 1 foot Boundary.SSF
SU 2	-0.24	40,803	396210.8	4566632.79	1289.907	1.20	0.60	Uncorrected	Pro 6H	8/3/2016 0:00	07:39:13am	New	Sensor	08032016- 1 foot Boundary.SSF
SU 2	-0.24	40,799	396209.98	4566642.56	1291.718	1.50	0.80	Uncorrected	Pro 6H	8/3/2016 0:00	07:45:17am	New	Sensor	08032016- 1 foot Boundary.SSF
SU 2	-0.24	40,799	396207.99	4566640.12	1291.878	1.40	0.70	Uncorrected	Pro 6H	8/3/2016 0:00	07:59:58am	New	Sensor	08032016- 1 foot Boundary.SSF
SU 2	-0.24	40,794	396209.22	4566642.55	1291.71	1.50	0.80	Uncorrected	Pro 6H	8/3/2016 0:00	07:46:54am	New	Sensor	08032016- 1 foot Boundary.SSF
SU 2	-0.24	40,794	396207.94	4566633.83	1292.182	1.50	0.80	Uncorrected	Pro 6H	8/3/2016 0:00	07:55:23am	New	Sensor	08032016- 1 foot Boundary.SSF
SU 2	-0.24	40,787	396208.03	4566633.89	1292.17	1.50	0.80	Uncorrected	Pro 6H	8/3/2016 0:00	07:56:39am	New	Sensor	08032016- 1 foot Boundary.SSF
SU 2	-0.25	40,778	396208.26	4566639.58	1291.914	1.50	0.80	Uncorrected	Pro 6H	8/3/2016 0:00	07:56:12am	New	Sensor	08032016- 1 foot Boundary.SSF
SU 2	-0.25	40,758	396208.51	4566645.22	1292.185	1.40	0.70	Uncorrected	Pro 6H	8/3/2016 0:00	08:00:06am	New	Sensor	08032016- 1 foot Boundary.SSF
SU 2	-0.25	40,752	396208.14	4566644	1292.167	1.40	0.70	Uncorrected	Pro 6H	8/3/2016 0:00	08:00:09am	New	Sensor	08032016- 1 foot Boundary.SSF
SU 2	-0.25	40,747	396208.68	4566641.8	1291.944	1.50	0.80	Uncorrected	Pro 6H	8/3/2016 0:00	07:53:43am	New	Sensor	08032016- 1 foot Boundary.SSF
SU 2	-0.25	40,744	396210.86	4566637.78	1289.436	1.20	0.60	Uncorrected	Pro 6H	8/3/2016 0:00	07:38:19am	New	Sensor	08032016- 1 foot Boundary.SSF
SU 2	-0.25	40,741	396208.54	4566641.66	1291.963	1.50	0.80	Uncorrected	Pro 6H	8/3/2016 0:00	07:56:04am	New	Sensor	08032016- 1 foot Boundary.SSF
SU 2	-0.25	40,739	396209.59	4566630.82	1291.657	1.50	0.80	Uncorrected	Pro 6H	8/3/2016 0:00	07:44:45am	New	Sensor	08032016- 1 foot Boundary.SSF
SU 2	-0.26	40,733	396209.43	4566629.48	1291.591	1.50	0.80	Uncorrected	Pro 6H	8/3/2016 0:00	07:44:48am	New	Sensor	08032016- 1 foot Boundary.SSF
SU 2	-0.26	40,707	396209.67	4566640.79	1291.745	1.50	0.80	Uncorrected	Pro 6H	8/3/2016 0:00	07:43:35am	New	Sensor	08032016- 1 foot Boundary.SSF
SU 2	-0.26	40,698	396210.69	4566631.05	1289.994	1.30	0.70	Uncorrected	Pro 6H	8/3/2016 0:00	07:40:05am	New	Sensor	08032016- 1 foot Boundary.SSF
SU 2	-0.26	40,689	396209.54	4566630.19	1291.697	1.50	0.80	Uncorrected	Pro 6H	8/3/2016 0:00	07:43:01am	New	Sensor	08032016- 1 foot Boundary.SSF
SU 2	-0.27	40,671	396209.58	4566636.24	1291.318	1.50	0.80	Uncorrected	Pro 6H	8/3/2016 0:00	07:48:20am	New	Sensor	08032016- 1 foot Boundary.SSF
SU 2	-0.27	40,670	396210.34	4566633.47	1290.187	1.30	0.70	Uncorrected	Pro 6H	8/3/2016 0:00	07:41:25am	New	Sensor	08032016- 1 foot Boundary.SSF
SU 2	-0.27	40,667	396208.39	4566633.87	1292.112	1.50	0.80	Uncorrected	Pro 6H	8/3/2016 0:00	07:52:51am	New	Sensor	08032016- 1 foot Boundary.SSF
SU 2	-0.27	40,658	396208.49	4566633.15	1292.139	1.50	0.80	Uncorrected	Pro 6H	8/3/2016 0:00	07:51:59am	New	Sensor	08032016- 1 foot Boundary.SSF
SU 2	-0.27	40,654	396209.61	4566642.93	1291.813	1.50	0.80	Uncorrected	Pro 6H	8/3/2016 0:00	07:43:55am	New	Sensor	08032016- 1 foot Boundary.SSF
SU 2	-0.27	40,646	396209.93	4566632.78	1291.614	1.50	0.80	Uncorrected	Pro 6H	8/3/2016 0:00	07:44:53am	New	Sensor	08032016- 1 foot Boundary.SSF

SU	Z-Score	CPM	Easting	Northing	MSL	PDOP	HDOP	CorrType	RcvrType	GPS_Date	GPS_Time	Update	FeatName	Datafile
SU 2	-0.28	40,638	396209.43	4566636.02	1291.288	1.50	0.80	Uncorrected	Pro 6H	8/3/2016 0:00	07:48:00am	New	Sensor	08032016- 1 foot Boundary.SSF
SU 2	-0.28	40,636	396209.72	4566640.92	1291.625	1.50	0.80	Uncorrected	Pro 6H	8/3/2016 0:00	07:44:25am	New	Sensor	08032016- 1 foot Boundary.SSF
SU 2	-0.28	40,627	396207.69	4566634.41	1292.022	1.50	0.80	Uncorrected	Pro 6H	8/3/2016 0:00	07:57:38am	New	Sensor	08032016- 1 foot Boundary.SSF
SU 2	-0.28	40,606	396206.53	4566642.3	1291.552	1.20	0.70	Uncorrected	Pro 6H	8/3/2016 0:00	08:04:56am	New	Sensor	08032016- 1 foot Boundary.SSF
SU 2	-0.29	40,590	396209.16	4566634.51	1291.668	1.50	0.80	Uncorrected	Pro 6H	8/3/2016 0:00	07:49:33am	New	Sensor	08032016- 1 foot Boundary.SSF
SU 2	-0.29	40,589	396208.22	4566633.93	1292.162	1.50	0.80	Uncorrected	Pro 6H	8/3/2016 0:00	07:54:24am	New	Sensor	08032016- 1 foot Boundary.SSF
SU 2	-0.29	40,576	396208.67	4566642.77	1292.114	1.50	0.80	Uncorrected	Pro 6H	8/3/2016 0:00	07:55:01am	New	Sensor	08032016- 1 foot Boundary.SSF
SU 2	-0.29	40,560	396209.93	4566641.15	1290.055	1.30	0.70	Uncorrected	Pro 6H	8/3/2016 0:00	07:40:59am	New	Sensor	08032016- 1 foot Boundary.SSF
SU 2	-0.29	40,557	396209.54	4566631.41	1291.703	1.50	0.80	Uncorrected	Pro 6H	8/3/2016 0:00	07:44:44am	New	Sensor	08032016- 1 foot Boundary.SSF
SU 2	-0.3	40,540	396208.33	4566641.8	1291.886	1.50	0.80	Uncorrected	Pro 6H	8/3/2016 0:00	07:59:05am	New	Sensor	08032016- 1 foot Boundary.SSF
SU 2	-0.3	40,536	396209.16	4566642.82	1291.675	1.50	0.80	Uncorrected	Pro 6H	8/3/2016 0:00	07:46:53am	New	Sensor	08032016- 1 foot Boundary.SSF
SU 2	-0.3	40,526	396208.34	4566633.15	1292.154	1.50	0.80	Uncorrected	Pro 6H	8/3/2016 0:00	07:52:52am	New	Sensor	08032016- 1 foot Boundary.SSF
SU 2	-0.3	40,518	396210.69	4566633.08	1289.919	1.30	0.70	Uncorrected	Pro 6H	8/3/2016 0:00	07:40:01am	New	Sensor	08032016- 1 foot Boundary.SSF
SU 2	-0.31	40,502	396208.07	4566640.6	1291.937	1.50	0.80	Uncorrected	Pro 6H	8/3/2016 0:00	07:58:51am	New	Sensor	08032016- 1 foot Boundary.SSF
SU 2	-0.31	40,498	396210.21	4566642.88	1290.201	1.30	0.70	Uncorrected	Pro 6H	8/3/2016 0:00	07:40:49am	New	Sensor	08032016- 1 foot Boundary.SSF
SU 2	-0.31	40,497	396207.63	4566643.87	1292.429	1.40	0.70	Uncorrected	Pro 6H	8/3/2016 0:00	08:02:20am	New	Sensor	08032016- 1 foot Boundary.SSF
SU 2	-0.31	40,482	396208.44	4566642.04	1291.9	1.50	0.80	Uncorrected	Pro 6H	8/3/2016 0:00	07:59:04am	New	Sensor	08032016- 1 foot Boundary.SSF
SU 2	-0.31	40,474	396208.39	4566639.83	1292.038	1.50	0.80	Uncorrected	Pro 6H	8/3/2016 0:00	07:57:48am	New	Sensor	08032016- 1 foot Boundary.SSF
SU 2	-0.31	40,472	396208.38	4566642.46	1292.232	1.50	0.80	Uncorrected	Pro 6H	8/3/2016 0:00	07:56:56am	New	Sensor	08032016- 1 foot Boundary.SSF
SU 2	-0.31	40,466	396209.72	4566632.84	1291.628	1.50	0.80	Uncorrected	Pro 6H	8/3/2016 0:00	07:42:52am	New	Sensor	08032016- 1 foot Boundary.SSF
SU 2	-0.32	40,443	396208.67	4566642.93	1292.166	1.50	0.80	Uncorrected	Pro 6H	8/3/2016 0:00	07:53:41am	New	Sensor	08032016- 1 foot Boundary.SSF
SU 2	-0.32	40,433	396210.74	4566642.58	1289.976	1.30	0.70	Uncorrected	Pro 6H	8/3/2016 0:00	07:39:35am	New	Sensor	08032016- 1 foot Boundary.SSF
SU 2	-0.33	40,392	396207.85	4566643.49	1292.32	1.40	0.70	Uncorrected	Pro 6H	8/3/2016 0:00	08:01:14am	New	Sensor	08032016- 1 foot Boundary.SSF
SU 2	-0.33	40,379	396208.32	4566640.4	1291.959	1.50	0.80	Uncorrected	Pro 6H	8/3/2016 0:00	07:56:09am	New	Sensor	08032016- 1 foot Boundary.SSF
SU 2	-0.33	40,378	396209.23	4566630.59	1291.651	1.50	0.80	Uncorrected	Pro 6H	8/3/2016 0:00	07:46:25am	New	Sensor	08032016- 1 foot Boundary.SSF
SU 2	-0.35	40,312	396210.11	4566643.09	1290.323	1.30	0.70	Uncorrected	Pro 6H	8/3/2016 0:00	07:42:02am	New	Sensor	08032016- 1 foot Boundary.SSF
SU 2	-0.35	40,309	396207.76	4566644.65	1292.441	1.40	0.70	Uncorrected	Pro 6H	8/3/2016 0:00	08:02:19am	New	Sensor	08032016- 1 foot Boundary.SSF
SU 2	-0.35	40,301	396208.8	4566645.06	1292.281	1.50	0.80	Uncorrected	Pro 6H	8/3/2016 0:00	07:58:58am	New	Sensor	08032016- 1 foot Boundary.SSF
SU 2	-0.35	40,293	396207.99	4566634.27	1291.921	1.50	0.80	Uncorrected	Pro 6H	8/3/2016 0:00	07:55:40am	New	Sensor	08032016- 1 foot Boundary.SSF
SU 2	-0.35	40,286	396210.71	4566634.85	1289.739	1.20	0.60	Uncorrected	Pro 6H	8/3/2016 0:00	07:39:03am	New	Sensor	08032016- 1 foot Boundary.SSF
SU 2	-0.35	40,286	396210.42	4566640.28	1289.762	1.30	0.70	Uncorrected	Pro 6H	8/3/2016 0:00	07:39:45am	New	Sensor	08032016- 1 foot Boundary.SSF
SU 2	-0.35	40,282	396208.52	4566639.32	1291.896	1.50	0.80	Uncorrected	Pro 6H	8/3/2016 0:00	07:55:48am	New	Sensor	08032016- 1 foot Boundary.SSF
SU 2	-0.35	40,273	396209.51	4566631.87	1291.618	1.50	0.80	Uncorrected	Pro 6H	8/3/2016 0:00	07:46:17am	New	Sensor	08032016- 1 foot Boundary.SSF
SU 2	-0.36	40,268	396208.44	4566634.38	1291.97	1.50	0.80	Uncorrected	Pro 6H	8/3/2016 0:00	07:52:50am	New	Sensor	08032016- 1 foot Boundary.SSF
SU 2	-0.36	40,267	396208.54	4566635.38	1291.73	1.50	0.80	Uncorrected	Pro 6H	8/3/2016 0:00	07:52:02am	New	Sensor	08032016- 1 foot Boundary.SSF
SU 2	-0.36	40,250	396209.61	4566634.29	1291.571	1.50	0.80	Uncorrected	Pro 6H	8/3/2016 0:00	07:46:13am	New	Sensor	08032016- 1 foot Boundary.SSF
SU 2	-0.36	40,248	396209.34	4566635.11	1291.314	1.50	0.80	Uncorrected	Pro 6H	8/3/2016 0:00	07:47:49am	New	Sensor	08032016- 1 foot Boundary.SSF
SU 2	-0.36	40,242	396209.56	4566642.98	1291.829	1.50	0.80	Uncorrected	Pro 6H	8/3/2016 0:00	07:43:53am	New	Sensor	08032016- 1 foot Boundary.SSF
SU 2	-0.37	40,221	396210.6	4566630.59	1290.003	1.30	0.70	Uncorrected	Pro 6H	8/3/2016 0:00	07:40:09am	New	Sensor	08032016- 1 foot Boundary.SSF
SU 2	-0.37	40,218	396208.96	4566642.85	1292.135	1.50	0.80	Uncorrected	Pro 6H	8/3/2016 0:00	07:51:21am	New	Sensor	08032016- 1 foot Boundary.SSF
SU 2	-0.37	40,190	396208.45	4566634.32	1291.822	1.50	0.80	Uncorrected	Pro 6H	8/3/2016 0:00	07:53:08am	New	Sensor	08032016- 1 foot Boundary.SSF
SU 2	-0.37	40,184	396210.44	4566643.16	1290.183	1.30	0.70	Uncorrected	Pro 6H	8/3/2016 0:00	07:40:39am	New	Sensor	08032016- 1 foot Boundary.SSF
SU 2	-0.38	40,152	396209.44	4566634.55	1291.426	1.50	0.80	Uncorrected	Pro 6H	8/3/2016 0:00	07:47:48am	New	Sensor	08032016- 1 foot Boundary.SSF
SU 2	-0.38	40,141	396210.01	4566644.86	1290.466	1.30	0.70	Uncorrected	Pro 6H	8/3/2016 0:00	07:42:05am	New	Sensor	08032016- 1 foot Boundary.SSF
SU 2	-0.39	40,129	396210.69	4566632.39	1289.935	1.30	0.70	Uncorrected	Pro 6H	8/3/2016 0:00	07:40:03am	New	Sensor	08032016- 1 foot Boundary.SSF
SU 2	-0.39	40,103	396209.05	4566631.99	1291.812	1.50	0.80	Uncorrected	Pro 6H	8/3/2016 0:00	07:49:11am	New	Sensor	08032016- 1 foot Boundary.SSF
SU 2	-0.39	40,100	396206.05	4566640.82	1291.512	1.20	0.70	Uncorrected	Pro 6H	8/3/2016 0:00	08:08:30am	New	Sensor	08032016- 1 foot Boundary.SSF
SU 2	-0.39	40,094	396208.8	4566643.02	1292.199	1.50	0.80	Uncorrected	Pro 6H	8/3/2016 0:00	07:52:22am	New	Sensor	08032016- 1 foot Boundary.SSF
SU 2	-0.39	40,088	396210.89	4566643.34	1289.472	1.20	0.60	Uncorrected	Pro 6H	8/3/2016 0:00	07:38:10am	New	Sensor	08032016- 1 foot Boundary.SSF
SU 2	-0.4	40,077	396207.45	4566642.4	1292.269	1.40	0.70	Uncorrected	Pro 6H	8/3/2016 0:00	08:02:23am	New	Sensor	08032016- 1 foot Boundary.SSF
SU 2	-0.4	40,053	396208.79	4566643.73	1292.355	1.50	0.80	Uncorrected	Pro 6H	8/3/2016 0:00	07:57:54am	New	Sensor	08032016- 1 foot Boundary.SSF
SU 2	-0.4	40,043	396210.5	4566630.51	1290.005	1.30	0.70	Uncorrected	Pro 6H	8/3/2016 0:00	07:40:09am	New	Sensor	08032016- 1 foot Boundary.SSF

SU	Z-Score	CPM	Easting	Northing	MSL	PDOP	HDOP	CorrType	RcvrType	GPS_Date	GPS_Time	Update	FeatName	Datafile
SU 2	-0.41	40,024	396210.26	4566633.32	1290.225	1.30	0.70	Uncorrected	Pro 6H	8/3/2016 0:00	07:41:47am	New	Sensor	08032016- 1 foot Boundary.SSF
SU 2	-0.41	40,017	396209.24	4566642.08	1291.872	1.50	0.80	Uncorrected	Pro 6H	8/3/2016 0:00	07:50:01am	New	Sensor	08032016- 1 foot Boundary.SSF
SU 2	-0.41	40,010	396209.39	4566634.08	1291.575	1.50	0.80	Uncorrected	Pro 6H	8/3/2016 0:00	07:47:34am	New	Sensor	08032016- 1 foot Boundary.SSF
SU 2	-0.41	40,008	396210.79	4566637.45	1289.547	1.30	0.70	Uncorrected	Pro 6H	8/3/2016 0:00	07:39:19am	New	Sensor	08032016- 1 foot Boundary.SSF
SU 2	-0.42	39,970	396207.46	4566640.57	1292.004	1.40	0.70	Uncorrected	Pro 6H	8/3/2016 0:00	08:01:23am	New	Sensor	08032016- 1 foot Boundary.SSF
SU 2	-0.42	39,946	396209.85	4566632.09	1291.67	1.50	0.80	Uncorrected	Pro 6H	8/3/2016 0:00	07:44:53am	New	Sensor	08032016- 1 foot Boundary.SSF
SU 2	-0.43	39,938	396208.55	4566640.39	1292.032	1.50	0.80	Uncorrected	Pro 6H	8/3/2016 0:00	07:57:49am	New	Sensor	08032016- 1 foot Boundary.SSF
SU 2	-0.43	39,933	396208.04	4566645.67	1289.148	1.20	0.60	Uncorrected	Pro 6H	8/3/2016 0:00	07:38:03am	New	Sensor	08032016- 1 foot Boundary.SSF
SU 2	-0.43	39,933	396208.87	4566642.46	1292.177	1.50	0.80	Uncorrected	Pro 6H	8/3/2016 0:00	07:52:23am	New	Sensor	08032016- 1 foot Boundary.SSF
SU 2	-0.43	39,920	396208.4	4566633.61	1292.084	1.50	0.80	Uncorrected	Pro 6H	8/3/2016 0:00	07:53:07am	New	Sensor	08032016- 1 foot Boundary.SSF
SU 2	-0.43	39,901	396206.62	4566642.21	1291.513	1.20	0.70	Uncorrected	Pro 6H	8/3/2016 0:00	08:04:07am	New	Sensor	08032016- 1 foot Boundary.SSF
SU 2	-0.43	39,899	396207.89	4566640.93	1291.863	1.40	0.70	Uncorrected	Pro 6H	8/3/2016 0:00	08:00:14am	New	Sensor	08032016- 1 foot Boundary.SSF
SU 2	-0.44	39,895	396207.06	4566641.52	1292.081	1.40	0.70	Uncorrected	Pro 6H	8/3/2016 0:00	08:03:24am	New	Sensor	08032016- 1 foot Boundary.SSF
SU 2	-0.45	39,841	396209.12	4566633.87	1291.868	1.50	0.80	Uncorrected	Pro 6H	8/3/2016 0:00	07:49:32am	New	Sensor	08032016- 1 foot Boundary.SSF
SU 2	-0.45	39,838	396208.34	4566640.36	1291.978	1.50	0.80	Uncorrected	Pro 6H	8/3/2016 0:00	07:56:08am	New	Sensor	08032016- 1 foot Boundary.SSF
SU 2	-0.45	39,834	396209.52	4566643.8	1291.821	1.50	0.80	Uncorrected	Pro 6H	8/3/2016 0:00	07:46:44am	New	Sensor	08032016- 1 foot Boundary.SSF
SU 2	-0.45	39,813	396209.04	4566642.61	1292.222	1.50	0.80	Uncorrected	Pro 6H	8/3/2016 0:00	07:52:14am	New	Sensor	08032016- 1 foot Boundary.SSF
SU 2	-0.45	39,812	396209.11	4566632.77	1291.804	1.50	0.80	Uncorrected	Pro 6H	8/3/2016 0:00	07:49:10am	New	Sensor	08032016- 1 foot Boundary.SSF
SU 2	-0.45	39,805	396206.75	4566643.65	1291.533	1.20	0.70	Uncorrected	Pro 6H	8/3/2016 0:00	08:04:58am	New	Sensor	08032016- 1 foot Boundary.SSF
SU 2	-0.46	39,795	396209.52	4566633.44	1291.614	1.50	0.80	Uncorrected	Pro 6H	8/3/2016 0:00	07:46:29am	New	Sensor	08032016- 1 foot Boundary.SSF
SU 2	-0.46	39,790	396208.65	4566645.36	1292.264	1.50	0.80	Uncorrected	Pro 6H	8/3/2016 0:00	07:57:00am	New	Sensor	08032016- 1 foot Boundary.SSF
SU 2	-0.46	39,762	396208.94	4566633.72	1291.981	1.50	0.80	Uncorrected	Pro 6H	8/3/2016 0:00	07:50:18am	New	Sensor	08032016- 1 foot Boundary.SSF
SU 2	-0.46	39,761	396207.54	4566641.08	1291.974	1.40	0.70	Uncorrected	Pro 6H	8/3/2016 0:00	08:01:21am	New	Sensor	08032016- 1 foot Boundary.SSF
SU 2	-0.46	39,760	396208.84	4566633.09	1291.985	1.50	0.80	Uncorrected	Pro 6H	8/3/2016 0:00	07:50:19am	New	Sensor	08032016- 1 foot Boundary.SSF
SU 2	-0.47	39,754	396207.67	4566641.57	1291.974	1.40	0.70	Uncorrected	Pro 6H	8/3/2016 0:00	08:01:17am	New	Sensor	08032016- 1 foot Boundary.SSF
SU 2	-0.47	39,752	396206.62	4566642.2	1291.447	1.20	0.70	Uncorrected	Pro 6H	8/3/2016 0:00	08:04:18am	New	Sensor	08032016- 1 foot Boundary.SSF
SU 2	-0.47	39,750	396208.67	4566642.23	1292.117	1.50	0.80	Uncorrected	Pro 6H	8/3/2016 0:00	07:53:42am	New	Sensor	08032016- 1 foot Boundary.SSF
SU 2	-0.47	39,748	396210.19	4566643.65	1290.361	1.30	0.70	Uncorrected	Pro 6H	8/3/2016 0:00	07:42:03am	New	Sensor	08032016- 1 foot Boundary.SSF
SU 2	-0.47	39,716	396209.46	4566643.05	1291.759	1.50	0.80	Uncorrected	Pro 6H	8/3/2016 0:00	07:48:40am	New	Sensor	08032016- 1 foot Boundary.SSF
SU 2	-0.47	39,713	396209.04	4566643.09	1292.219	1.50	0.80	Uncorrected	Pro 6H	8/3/2016 0:00	07:52:15am	New	Sensor	08032016- 1 foot Boundary.SSF
SU 2	-0.48	39,706	396207.88	4566642.43	1292.229	1.40	0.70	Uncorrected	Pro 6H	8/3/2016 0:00	08:02:11am	New	Sensor	08032016- 1 foot Boundary.SSF
SU 2	-0.48	39,693	396209.53	4566633.05	1291.608	1.50	0.80	Uncorrected	Pro 6H	8/3/2016 0:00	07:46:15am	New	Sensor	08032016- 1 foot Boundary.SSF
SU 2	-0.48	39,691	396210.39	4566634.8	1290.079	1.30	0.70	Uncorrected	Pro 6H	8/3/2016 0:00	07:41:23am	New	Sensor	08032016- 1 foot Boundary.SSF
SU 2	-0.49	39,653	396209.48	4566642.78	1291.813	1.50	0.80	Uncorrected	Pro 6H	8/3/2016 0:00	07:43:56am	New	Sensor	08032016- 1 foot Boundary.SSF
SU 2	-0.49	39,648	396208.27	4566642.44	1292.08	1.50	0.80	Uncorrected	Pro 6H	8/3/2016 0:00	07:59:03am	New	Sensor	08032016- 1 foot Boundary.SSF
SU 2	-0.49	39,643	396209.36	4566640.87	1291.489	1.50	0.80	Uncorrected	Pro 6H	8/3/2016 0:00	07:46:02am	New	Sensor	08032016- 1 foot Boundary.SSF
SU 2	-0.49	39,635	396208.64	4566634.8	1291.869	1.50	0.80	Uncorrected	Pro 6H	8/3/2016 0:00	07:51:43am	New	Sensor	08032016- 1 foot Boundary.SSF
SU 2	-0.49	39,634	396208.67	4566642.28	1292.044	1.50	0.80	Uncorrected	Pro 6H	8/3/2016 0:00	07:55:02am	New	Sensor	08032016- 1 foot Boundary.SSF
SU 2	-0.49	39,626	396209.7	4566642.6	1291.793	1.50	0.80	Uncorrected	Pro 6H	8/3/2016 0:00	07:43:58am	New	Sensor	08032016- 1 foot Boundary.SSF
SU 2	-0.49	39,618	396210.2	4566632.72	1290.216	1.30	0.70	Uncorrected	Pro 6H	8/3/2016 0:00	07:41:47am	New	Sensor	08032016- 1 foot Boundary.SSF
SU 2	-0.5	39,611	396206.72	4566642.99	1291.542	1.20	0.70	Uncorrected	Pro 6H	8/3/2016 0:00	08:04:17am	New	Sensor	08032016- 1 foot Boundary.SSF
SU 2	-0.5	39,598	396209.49	4566643.04	1291.856	1.50	0.80	Uncorrected	Pro 6H	8/3/2016 0:00	07:49:53am	New	Sensor	08032016- 1 foot Boundary.SSF
SU 2	-0.51	39,554	396208.33	4566642.95	1292.213	1.50	0.80	Uncorrected	Pro 6H	8/3/2016 0:00	07:59:02am	New	Sensor	08032016- 1 foot Boundary.SSF
SU 2	-0.51	39,552	396209.47	4566634.84	1291.534	1.50	0.80	Uncorrected	Pro 6H	8/3/2016 0:00	07:44:39am	New	Sensor	08032016- 1 foot Boundary.SSF
SU 2	-0.51	39,537	396209.61	4566633.63	1291.648	1.50	0.80	Uncorrected	Pro 6H	8/3/2016 0:00	07:44:41am	New	Sensor	08032016- 1 foot Boundary.SSF
SU 2	-0.52	39,492	396208.69	4566642.92	1292.323	1.50	0.80	Uncorrected	Pro 6H	8/3/2016 0:00	07:57:53am	New	Sensor	08032016- 1 foot Boundary.SSF
SU 2	-0.52	39,485	396209.37	4566632.04	1291.678	1.50	0.80	Uncorrected	Pro 6H	8/3/2016 0:00	07:46:27am	New	Sensor	08032016- 1 foot Boundary.SSF
SU 2	-0.53	39,468	396207.49	4566642.75	1292.333	1.40	0.70	Uncorrected	Pro 6H	8/3/2016 0:00	08:02:22am	New	Sensor	08032016- 1 foot Boundary.SSF
SU 2	-0.53	39,438	396208.45	4566642.01	1292.037	1.50	0.80	Uncorrected	Pro 6H	8/3/2016 0:00	07:57:06am	New	Sensor	08032016- 1 foot Boundary.SSF
SU 2	-0.53	39,434	396210.14	4566642.79	1290.193	1.30	0.70	Uncorrected	Pro 6H	8/3/2016 0:00	07:40:51am	New	Sensor	08032016- 1 foot Boundary.SSF
SU 2	-0.53	39,434	396208.57	4566644.99	1292.349	1.50	0.80	Uncorrected	Pro 6H	8/3/2016 0:00	07:57:57am	New	Sensor	08032016- 1 foot Boundary.SSF
SU 2	-0.54	39,422	396209.24	4566643.57	1292.129	1.50	0.80	Uncorrected	Pro 6H	8/3/2016 0:00	07:51:14am	New	Sensor	08032016- 1 foot Boundary.SSF

SU	Z-Score	CPM	Easting	Northing	MSL	PDOP	HDOP	CorrType	RcvrType	GPS_Date	GPS_Time	Update	FeatName	Datafile
SU 2	-0.54	39,407	396208.9	4566634.76	1291.696	1.50	0.80	Uncorrected	Pro 6H	8/3/2016 0:00	07:50:32am	New	Sensor	08032016- 1 foot Boundary.SSF
SU 2	-0.54	39,396	396210.81	4566632.54	1289.816	1.20	0.60	Uncorrected	Pro 6H	8/3/2016 0:00	07:39:07am	New	Sensor	08032016- 1 foot Boundary.SSF
SU 2	-0.54	39,389	396207.47	4566641.77	1292.095	1.40	0.70	Uncorrected	Pro 6H	8/3/2016 0:00	08:02:24am	New	Sensor	08032016- 1 foot Boundary.SSF
SU 2	-0.55	39,382	396210.34	4566644.27	1290.237	1.30	0.70	Uncorrected	Pro 6H	8/3/2016 0:00	07:40:47am	New	Sensor	08032016- 1 foot Boundary.SSF
SU 2	-0.55	39,382	396209.05	4566632.59	1291.822	1.50	0.80	Uncorrected	Pro 6H	8/3/2016 0:00	07:49:30am	New	Sensor	08032016- 1 foot Boundary.SSF
SU 2	-0.55	39,380	396208.01	4566642.14	1292.055	1.40	0.70	Uncorrected	Pro 6H	8/3/2016 0:00	08:00:01am	New	Sensor	08032016- 1 foot Boundary.SSF
SU 2	-0.55	39,347	396208.11	4566638.45	1291.983	1.50	0.80	Uncorrected	Pro 6H	8/3/2016 0:00	07:57:12am	New	Sensor	08032016- 1 foot Boundary.SSF
SU 2	-0.55	39,341	396206.62	4566642.91	1291.553	1.20	0.70	Uncorrected	Pro 6H	8/3/2016 0:00	08:04:57am	New	Sensor	08032016- 1 foot Boundary.SSF
SU 2	-0.56	39,326	396210.11	4566634.56	1290.159	1.30	0.70	Uncorrected	Pro 6H	8/3/2016 0:00	07:41:49am	New	Sensor	08032016- 1 foot Boundary.SSF
SU 2	-0.56	39,316	396207.92	4566645.31	1292.44	1.40	0.70	Uncorrected	Pro 6H	8/3/2016 0:00	08:02:18am	New	Sensor	08032016- 1 foot Boundary.SSF
SU 2	-0.56	39,307	396209.86	4566642.9	1290.327	1.30	0.70	Uncorrected	Pro 6H	8/3/2016 0:00	07:42:11am	New	Sensor	08032016- 1 foot Boundary.SSF
SU 2	-0.56	39,303	396206.43	4566641.75	1291.489	1.20	0.70	Uncorrected	Pro 6H	8/3/2016 0:00	08:04:55am	New	Sensor	08032016- 1 foot Boundary.SSF
SU 2	-0.57	39,288	396209.64	4566634.15	1291.517	1.50	0.80	Uncorrected	Pro 6H	8/3/2016 0:00	07:46:30am	New	Sensor	08032016- 1 foot Boundary.SSF
SU 2	-0.57	39,276	396209.73	4566632.13	1291.634	1.50	0.80	Uncorrected	Pro 6H	8/3/2016 0:00	07:42:53am	New	Sensor	08032016- 1 foot Boundary.SSF
SU 2	-0.57	39,265	396209.7	4566642.54	1291.746	1.50	0.80	Uncorrected	Pro 6H	8/3/2016 0:00	07:46:42am	New	Sensor	08032016- 1 foot Boundary.SSF
SU 2	-0.57	39,258	396207.61	4566644.25	1292.396	1.40	0.70	Uncorrected	Pro 6H	8/3/2016 0:00	08:03:15am	New	Sensor	08032016- 1 foot Boundary.SSF
SU 2	-0.57	39,257	396209.59	4566643	1291.814	1.50	0.80	Uncorrected	Pro 6H	8/3/2016 0:00	07:43:55am	New	Sensor	08032016- 1 foot Boundary.SSF
SU 2	-0.58	39,244	396209.06	4566644.2	1291.804	1.50	0.80	Uncorrected	Pro 6H	8/3/2016 0:00	07:48:44am	New	Sensor	08032016- 1 foot Boundary.SSF
SU 2	-0.58	39,234	396210.32	4566643.29	1290.208	1.30	0.70	Uncorrected	Pro 6H	8/3/2016 0:00	07:40:49am	New	Sensor	08032016- 1 foot Boundary.SSF
SU 2	-0.58	39,228	396209.47	4566634.17	1291.658	1.50	0.80	Uncorrected	Pro 6H	8/3/2016 0:00	07:44:40am	New	Sensor	08032016- 1 foot Boundary.SSF
SU 2	-0.58	39,209	396208.19	4566634.25	1291.941	1.50	0.80	Uncorrected	Pro 6H	8/3/2016 0:00	07:54:38am	New	Sensor	08032016- 1 foot Boundary.SSF
SU 2	-0.58	39,202	396210.3	4566634.07	1290.19	1.30	0.70	Uncorrected	Pro 6H	8/3/2016 0:00	07:41:24am	New	Sensor	08032016- 1 foot Boundary.SSF
SU 2	-0.59	39,195	396209.05	4566643.18	1291.783	1.50	0.80	Uncorrected	Pro 6H	8/3/2016 0:00	07:48:46am	New	Sensor	08032016- 1 foot Boundary.SSF
SU 2	-0.59	39,194	396209.68	4566633	1291.674	1.50	0.80	Uncorrected	Pro 6H	8/3/2016 0:00	07:44:42am	New	Sensor	08032016- 1 foot Boundary.SSF
SU 2	-0.59	39,185	396208.18	4566642.76	1292.142	1.40	0.70	Uncorrected	Pro 6H	8/3/2016 0:00	08:00:02am	New	Sensor	08032016- 1 foot Boundary.SSF
SU 2	-0.59	39,169	396209.64	4566635.52	1291.422	1.50	0.80	Uncorrected	Pro 6H	8/3/2016 0:00	07:44:39am	New	Sensor	08032016- 1 foot Boundary.SSF
SU 2	-0.59	39,154	396209.25	4566643.02	1291.67	1.50	0.80	Uncorrected	Pro 6H	8/3/2016 0:00	07:45:26am	New	Sensor	08032016- 1 foot Boundary.SSF
SU 2	-0.6	39,141	396210.77	4566634.46	1289.782	1.20	0.60	Uncorrected	Pro 6H	8/3/2016 0:00	07:39:04am	New	Sensor	08032016- 1 foot Boundary.SSF
SU 2	-0.6	39,127	396210.33	4566644.36	1290.394	1.30	0.70	Uncorrected	Pro 6H	8/3/2016 0:00	07:42:04am	New	Sensor	08032016- 1 foot Boundary.SSF
SU 2	-0.6	39,108	396208.38	4566644.5	1292.359	1.50	0.80	Uncorrected	Pro 6H	8/3/2016 0:00	07:57:58am	New	Sensor	08032016- 1 foot Boundary.SSF
SU 2	-0.61	39,086	396210.55	4566643.8	1290.201	1.30	0.70	Uncorrected	Pro 6H	8/3/2016 0:00	07:40:41am	New	Sensor	08032016- 1 foot Boundary.SSF
SU 2	-0.61	39,065	396208.72	4566643.71	1292.249	1.50	0.80	Uncorrected	Pro 6H	8/3/2016 0:00	07:58:56am	New	Sensor	08032016- 1 foot Boundary.SSF
SU 2	-0.62	39,050	396210.51	4566632.37	1290.134	1.30	0.70	Uncorrected	Pro 6H	8/3/2016 0:00	07:40:21am	New	Sensor	08032016- 1 foot Boundary.SSF
SU 2	-0.62	39,029	396209.46	4566643.71	1291.832	1.50	0.80	Uncorrected	Pro 6H	8/3/2016 0:00	07:48:41am	New	Sensor	08032016- 1 foot Boundary.SSF
SU 2	-0.62	39,028	396208.52	4566634.56	1291.847	1.50	0.80	Uncorrected	Pro 6H	8/3/2016 0:00	07:52:01am	New	Sensor	08032016- 1 foot Boundary.SSF
SU 2	-0.63	39,007	396209.68	4566632.12	1291.758	1.50	0.80	Uncorrected	Pro 6H	8/3/2016 0:00	07:43:04am	New	Sensor	08032016- 1 foot Boundary.SSF
SU 2	-0.63	38,978	396209.11	4566642.96	1291.715	1.50	0.80	Uncorrected	Pro 6H	8/3/2016 0:00	07:46:51am	New	Sensor	08032016- 1 foot Boundary.SSF
SU 2	-0.64	38,966	396210.2	4566642.84	1290.04	1.30	0.70	Uncorrected	Pro 6H	8/3/2016 0:00	07:39:42am	New	Sensor	08032016- 1 foot Boundary.SSF
SU 2	-0.64	38,942	396209.58	4566634.13	1291.625	1.50	0.80	Uncorrected	Pro 6H	8/3/2016 0:00	07:42:50am	New	Sensor	08032016- 1 foot Boundary.SSF
SU 2	-0.64	38,938	396208.82	4566644.98	1292.349	1.50	0.80	Uncorrected	Pro 6H	8/3/2016 0:00	07:57:56am	New	Sensor	08032016- 1 foot Boundary.SSF
SU 2	-0.64	38,928	396207.96	4566644.21	1292.372	1.40	0.70	Uncorrected	Pro 6H	8/3/2016 0:00	08:01:13am	New	Sensor	08032016- 1 foot Boundary.SSF
SU 2	-0.64	38,923	396209.24	4566644.06	1291.81	1.50	0.80	Uncorrected	Pro 6H	8/3/2016 0:00	07:46:48am	New	Sensor	08032016- 1 foot Boundary.SSF
SU 2	-0.65	38,903	396210.82	4566633.33	1289.83	1.20	0.60	Uncorrected	Pro 6H	8/3/2016 0:00	07:39:05am	New	Sensor	08032016- 1 foot Boundary.SSF
SU 2	-0.65	38,898	396208.65	4566643.07	1292.14	1.50	0.80	Uncorrected	Pro 6H	8/3/2016 0:00	07:54:59am	New	Sensor	08032016- 1 foot Boundary.SSF
SU 2	-0.66	38,859	396209.3	4566632.4	1291.653	1.50	0.80	Uncorrected	Pro 6H	8/3/2016 0:00	07:47:45am	New	Sensor	08032016- 1 foot Boundary.SSF
SU 2	-0.66	38,846	396207.37	4566641.88	1292.159	1.40	0.70	Uncorrected	Pro 6H	8/3/2016 0:00	08:03:11am	New	Sensor	08032016- 1 foot Boundary.SSF
SU 2	-0.66	38,839	396208.3	4566645.19	1292.19	1.40	0.70	Uncorrected	Pro 6H	8/3/2016 0:00	08:00:07am	New	Sensor	08032016- 1 foot Boundary.SSF
SU 2	-0.66	38,832	396207.59	4566643.62	1292.38	1.40	0.70	Uncorrected	Pro 6H	8/3/2016 0:00	08:03:14am	New	Sensor	08032016- 1 foot Boundary.SSF
SU 2	-0.66	38,830	396209.35	4566643.16	1291.678	1.50	0.80	Uncorrected	Pro 6H	8/3/2016 0:00	07:45:24am	New	Sensor	08032016- 1 foot Boundary.SSF
SU 2	-0.67	38,824	396207.64	4566645.04	1292.4	1.40	0.70	Uncorrected	Pro 6H	8/3/2016 0:00	08:03:16am	New	Sensor	08032016- 1 foot Boundary.SSF
SU 2	-0.67	38,790	396209.58	4566633.53	1291.699	1.50	0.80	Uncorrected	Pro 6H	8/3/2016 0:00	07:43:07am	New	Sensor	08032016- 1 foot Boundary.SSF
SU 2	-0.68	38,779	396208.48	4566644.86	1292.287	1.50	0.80	Uncorrected	Pro 6H	8/3/2016 0:00	07:57:02am	New	Sensor	08032016- 1 foot Boundary.SSF

SU	Z-Score	CPM	Easting	Northing	MSL	PDOP	HDOP	CorrType	RcvrType	GPS_Date	GPS_Time	Update	FeatName	Datafile
SU 2	-0.69	38,721	396207.41	4566642.38	1292.303	1.40	0.70	Uncorrected	Pro 6H	8/3/2016 0:00	08:03:12am	New	Sensor	08032016- 1 foot Boundary.SSF
SU 2	-0.69	38,701	396209.49	4566632.79	1291.657	1.50	0.80	Uncorrected	Pro 6H	8/3/2016 0:00	07:46:28am	New	Sensor	08032016- 1 foot Boundary.SSF
SU 2	-0.69	38,688	396209.43	4566643.08	1291.868	1.50	0.80	Uncorrected	Pro 6H	8/3/2016 0:00	07:43:51am	New	Sensor	08032016- 1 foot Boundary.SSF
SU 2	-0.7	38,682	396210.56	4566632.93	1290.119	1.30	0.70	Uncorrected	Pro 6H	8/3/2016 0:00	07:40:21am	New	Sensor	08032016- 1 foot Boundary.SSF
SU 2	-0.7	38,656	396209.13	4566644.63	1291.79	1.50	0.80	Uncorrected	Pro 6H	8/3/2016 0:00	07:48:43am	New	Sensor	08032016- 1 foot Boundary.SSF
SU 2	-0.7	38,648	396209.47	4566643.3	1291.851	1.50	0.80	Uncorrected	Pro 6H	8/3/2016 0:00	07:43:49am	New	Sensor	08032016- 1 foot Boundary.SSF
SU 2	-0.71	38,625	396209.68	4566633.56	1291.588	1.50	0.80	Uncorrected	Pro 6H	8/3/2016 0:00	07:42:51am	New	Sensor	08032016- 1 foot Boundary.SSF
SU 2	-0.71	38,623	396209.44	4566642.69	1291.805	1.50	0.80	Uncorrected	Pro 6H	8/3/2016 0:00	07:43:57am	New	Sensor	08032016- 1 foot Boundary.SSF
SU 2	-0.71	38,605	396209.34	4566633.17	1291.618	1.50	0.80	Uncorrected	Pro 6H	8/3/2016 0:00	07:47:46am	New	Sensor	08032016- 1 foot Boundary.SSF
SU 2	-0.72	38,592	396207.98	4566644.95	1292.37	1.40	0.70	Uncorrected	Pro 6H	8/3/2016 0:00	08:01:12am	New	Sensor	08032016- 1 foot Boundary.SSF
SU 2	-0.72	38,548	396209.41	4566644.54	1291.862	1.50	0.80	Uncorrected	Pro 6H	8/3/2016 0:00	07:46:45am	New	Sensor	08032016- 1 foot Boundary.SSF
SU 2	-0.73	38,547	396208.31	4566643.88	1292.341	1.50	0.80	Uncorrected	Pro 6H	8/3/2016 0:00	07:57:59am	New	Sensor	08032016- 1 foot Boundary.SSF
SU 2	-0.73	38,545	396208.96	4566644.85	1292.208	1.50	0.80	Uncorrected	Pro 6H	8/3/2016 0:00	07:53:37am	New	Sensor	08032016- 1 foot Boundary.SSF
SU 2	-0.73	38,536	396206.24	4566641.92	1291.486	1.20	0.70	Uncorrected	Pro 6H	8/3/2016 0:00	08:06:08am	New	Sensor	08032016- 1 foot Boundary.SSF
SU 2	-0.73	38,531	396209.9	4566644.4	1290.347	1.30	0.70	Uncorrected	Pro 6H	8/3/2016 0:00	07:42:07am	New	Sensor	08032016- 1 foot Boundary.SSF
SU 2	-0.73	38,527	396209.13	4566644.51	1292.27	1.50	0.80	Uncorrected	Pro 6H	8/3/2016 0:00	07:52:17am	New	Sensor	08032016- 1 foot Boundary.SSF
SU 2	-0.73	38,510	396209.2	4566642.62	1291.888	1.50	0.80	Uncorrected	Pro 6H	8/3/2016 0:00	07:50:00am	New	Sensor	08032016- 1 foot Boundary.SSF
SU 2	-0.74	38,496	396208.8	4566644.66	1292.189	1.50	0.80	Uncorrected	Pro 6H	8/3/2016 0:00	07:53:38am	New	Sensor	08032016- 1 foot Boundary.SSF
SU 2	-0.74	38,470	396209.59	4566642.99	1291.82	1.50	0.80	Uncorrected	Pro 6H	8/3/2016 0:00	07:43:53am	New	Sensor	08032016- 1 foot Boundary.SSF
SU 2	-0.74	38,459	396209.61	4566643.18	1291.908	1.50	0.80	Uncorrected	Pro 6H	8/3/2016 0:00	07:43:45am	New	Sensor	08032016- 1 foot Boundary.SSF
SU 2	-0.75	38,447	396208.84	4566633.19	1292.004	1.50	0.80	Uncorrected	Pro 6H	8/3/2016 0:00	07:50:29am	New	Sensor	08032016- 1 foot Boundary.SSF
SU 2	-0.75	38,423	396208.61	4566643.16	1292.22	1.50	0.80	Uncorrected	Pro 6H	8/3/2016 0:00	07:55:54am	New	Sensor	08032016- 1 foot Boundary.SSF
SU 2	-0.75	38,413	396208.74	4566643.43	1292.209	1.50	0.80	Uncorrected	Pro 6H	8/3/2016 0:00	07:53:40am	New	Sensor	08032016- 1 foot Boundary.SSF
SU 2	-0.75	38,411	396208.72	4566643.84	1292.234	1.50	0.80	Uncorrected	Pro 6H	8/3/2016 0:00	07:55:55am	New	Sensor	08032016- 1 foot Boundary.SSF
SU 2	-0.76	38,391	396209.98	4566633.61	1291.569	1.50	0.80	Uncorrected	Pro 6H	8/3/2016 0:00	07:44:55am	New	Sensor	08032016- 1 foot Boundary.SSF
SU 2	-0.76	38,388	396209.52	4566632.23	1291.715	1.50	0.80	Uncorrected	Pro 6H	8/3/2016 0:00	07:44:43am	New	Sensor	08032016- 1 foot Boundary.SSF
SU 2	-0.76	38,362	396208.37	4566633.05	1292.151	1.50	0.80	Uncorrected	Pro 6H	8/3/2016 0:00	07:53:06am	New	Sensor	08032016- 1 foot Boundary.SSF
SU 2	-0.77	38,354	396206.89	4566644.03	1291.62	1.20	0.70	Uncorrected	Pro 6H	8/3/2016 0:00	08:04:10am	New	Sensor	08032016- 1 foot Boundary.SSF
SU 2	-0.77	38,336	396206.77	4566643.24	1291.594	1.20	0.70	Uncorrected	Pro 6H	8/3/2016 0:00	08:04:09am	New	Sensor	08032016- 1 foot Boundary.SSF
SU 2	-0.77	38,330	396207.18	4566642.75	1292.328	1.40	0.70	Uncorrected	Pro 6H	8/3/2016 0:00	08:03:22am	New	Sensor	08032016- 1 foot Boundary.SSF
SU 2	-0.77	38,316	396208.28	4566643.14	1292.292	1.50	0.80	Uncorrected	Pro 6H	8/3/2016 0:00	07:58:00am	New	Sensor	08032016- 1 foot Boundary.SSF
SU 2	-0.78	38,297	396209.39	4566643.05	1291.691	1.50	0.80	Uncorrected	Pro 6H	8/3/2016 0:00	07:45:25am	New	Sensor	08032016- 1 foot Boundary.SSF
SU 2	-0.78	38,292	396209.39	4566633.34	1291.618	1.50	0.80	Uncorrected	Pro 6H	8/3/2016 0:00	07:47:35am	New	Sensor	08032016- 1 foot Boundary.SSF
SU 2	-0.78	38,291	396209.14	4566643.58	1291.758	1.50	0.80	Uncorrected	Pro 6H	8/3/2016 0:00	07:46:49am	New	Sensor	08032016- 1 foot Boundary.SSF
SU 2	-0.78	38,277	396210.37	4566644.84	1290.264	1.30	0.70	Uncorrected	Pro 6H	8/3/2016 0:00	07:40:42am	New	Sensor	08032016- 1 foot Boundary.SSF
SU 2	-0.78	38,269	396210.26	4566644.61	1290.072	1.30	0.70	Uncorrected	Pro 6H	8/3/2016 0:00	07:39:39am	New	Sensor	08032016- 1 foot Boundary.SSF
SU 2	-0.79	38,266	396207.81	4566642.14	1291.912	1.40	0.70	Uncorrected	Pro 6H	8/3/2016 0:00	08:00:12am	New	Sensor	08032016- 1 foot Boundary.SSF
SU 2	-0.79	38,264	396210.22	4566643.55	1290.019	1.30	0.70	Uncorrected	Pro 6H	8/3/2016 0:00	07:39:41am	New	Sensor	08032016- 1 foot Boundary.SSF
SU 2	-0.79	38,252	396209.19	4566644.64	1291.964	1.50	0.80	Uncorrected	Pro 6H	8/3/2016 0:00	07:49:57am	New	Sensor	08032016- 1 foot Boundary.SSF
SU 2	-0.79	38,248	396207.53	4566644.19	1292.384	1.40	0.70	Uncorrected	Pro 6H	8/3/2016 0:00	08:03:20am	New	Sensor	08032016- 1 foot Boundary.SSF
SU 2	-0.79	38,232	396210.57	4566633.76	1289.943	1.30	0.70	Uncorrected	Pro 6H	8/3/2016 0:00	07:40:01am	New	Sensor	08032016- 1 foot Boundary.SSF
SU 2	-0.79	38,222	396209.48	4566643.32	1291.859	1.50	0.80	Uncorrected	Pro 6H	8/3/2016 0:00	07:43:49am	New	Sensor	08032016- 1 foot Boundary.SSF
SU 2	-0.8	38,205	396209.89	4566644.73	1290.396	1.30	0.70	Uncorrected	Pro 6H	8/3/2016 0:00	07:42:06am	New	Sensor	08032016- 1 foot Boundary.SSF
SU 2	-0.8	38,194	396209.48	4566643.27	1291.86	1.50	0.80	Uncorrected	Pro 6H	8/3/2016 0:00	07:43:47am	New	Sensor	08032016- 1 foot Boundary.SSF
SU 2	-0.8	38,192	396209.21	4566643.09	1291.694	1.50	0.80	Uncorrected	Pro 6H	8/3/2016 0:00	07:46:50am	New	Sensor	08032016- 1 foot Boundary.SSF
SU 2	-0.8	38,190	396209.98	4566643.59	1290.346	1.30	0.70	Uncorrected	Pro 6H	8/3/2016 0:00	07:42:09am	New	Sensor	08032016- 1 foot Boundary.SSF
SU 2	-0.8	38,189	396208.01	4566643.61	1292.41	1.40	0.70	Uncorrected	Pro 6H	8/3/2016 0:00	08:02:13am	New	Sensor	08032016- 1 foot Boundary.SSF
SU 2	-0.81	38,161	396206.33	4566641.34	1291.358	1.20	0.70	Uncorrected	Pro 6H	8/3/2016 0:00	08:05:10am	New	Sensor	08032016- 1 foot Boundary.SSF
SU 2	-0.81	38,150	396209.66	4566640.84	1291.761	1.50	0.80	Uncorrected	Pro 6H	8/3/2016 0:00	07:43:33am	New	Sensor	08032016- 1 foot Boundary.SSF
SU 2	-0.81	38,146	396210.19	4566634.02	1290.203	1.30	0.70	Uncorrected	Pro 6H	8/3/2016 0:00	07:41:48am	New	Sensor	08032016- 1 foot Boundary.SSF
SU 2	-0.81	38,143	396208.16	4566642.84	1292.304	1.40	0.70	Uncorrected	Pro 6H	8/3/2016 0:00	08:01:06am	New	Sensor	08032016- 1 foot Boundary.SSF
SU 2	-0.81	38,142	396207.1	4566642.2	1292.247	1.40	0.70	Uncorrected	Pro 6H	8/3/2016 0:00	08:03:23am	New	Sensor	08032016- 1 foot Boundary.SSF

SU	Z-Score	CPM	Easting	Northing	MSL	PDOP	HDOP	CorrType	RcvrType	GPS_Date	GPS_Time	Update	FeatName	Datafile
SU 2	-0.81	38,131	396210.16	4566644.18	1290.239	1.30	0.70	Uncorrected	Pro 6H	8/3/2016 0:00	07:40:45am	New	Sensor	08032016- 1 foot Boundary.SSF
SU 2	-0.82	38,103	396208.07	4566645.84	1292.465	1.40	0.70	Uncorrected	Pro 6H	8/3/2016 0:00	08:02:17am	New	Sensor	08032016- 1 foot Boundary.SSF
SU 2	-0.82	38,097	396208.4	4566643.82	1292.254	1.50	0.80	Uncorrected	Pro 6H	8/3/2016 0:00	07:59:01am	New	Sensor	08032016- 1 foot Boundary.SSF
SU 2	-0.83	38,081	396208.72	4566644.59	1292.252	1.50	0.80	Uncorrected	Pro 6H	8/3/2016 0:00	07:56:59am	New	Sensor	08032016- 1 foot Boundary.SSF
SU 2	-0.83	38,072	396210.92	4566643.75	1289.464	1.20	0.60	Uncorrected	Pro 6H	8/3/2016 0:00	07:38:09am	New	Sensor	08032016- 1 foot Boundary.SSF
SU 2	-0.83	38,045	396209.12	4566633.18	1291.872	1.50	0.80	Uncorrected	Pro 6H	8/3/2016 0:00	07:49:31am	New	Sensor	08032016- 1 foot Boundary.SSF
SU 2	-0.84	38,017	396209.26	4566644.71	1291.859	1.50	0.80	Uncorrected	Pro 6H	8/3/2016 0:00	07:46:46am	New	Sensor	08032016- 1 foot Boundary.SSF
SU 2	-0.84	37,998	396207.79	4566642.88	1292.246	1.40	0.70	Uncorrected	Pro 6H	8/3/2016 0:00	08:01:15am	New	Sensor	08032016- 1 foot Boundary.SSF
SU 2	-0.85	37,988	396208.71	4566634.2	1291.997	1.50	0.80	Uncorrected	Pro 6H	8/3/2016 0:00	07:51:44am	New	Sensor	08032016- 1 foot Boundary.SSF
SU 2	-0.85	37,981	396209.1	4566643.73	1291.813	1.50	0.80	Uncorrected	Pro 6H	8/3/2016 0:00	07:48:45am	New	Sensor	08032016- 1 foot Boundary.SSF
SU 2	-0.86	37,939	396207.75	4566642.21	1292.081	1.40	0.70	Uncorrected	Pro 6H	8/3/2016 0:00	08:01:16am	New	Sensor	08032016- 1 foot Boundary.SSF
SU 2	-0.86	37,913	396208.92	4566644.44	1292.339	1.50	0.80	Uncorrected	Pro 6H	8/3/2016 0:00	07:57:55am	New	Sensor	08032016- 1 foot Boundary.SSF
SU 2	-0.87	37,853	396209.64	4566632.52	1291.622	1.50	0.80	Uncorrected	Pro 6H	8/3/2016 0:00	07:46:16am	New	Sensor	08032016- 1 foot Boundary.SSF
SU 2	-0.87	37,851	396208.09	4566645.63	1292.384	1.40	0.70	Uncorrected	Pro 6H	8/3/2016 0:00	08:01:11am	New	Sensor	08032016- 1 foot Boundary.SSF
SU 2	-0.88	37,847	396208.64	4566643.82	1292.253	1.50	0.80	Uncorrected	Pro 6H	8/3/2016 0:00	07:56:58am	New	Sensor	08032016- 1 foot Boundary.SSF
SU 2	-0.88	37,839	396208.29	4566642.6	1292.223	1.50	0.80	Uncorrected	Pro 6H	8/3/2016 0:00	07:58:01am	New	Sensor	08032016- 1 foot Boundary.SSF
SU 2	-0.88	37,810	396210.59	4566643.99	1289.427	1.20	0.60	Uncorrected	Pro 6H	8/3/2016 0:00	07:38:08am	New	Sensor	08032016- 1 foot Boundary.SSF
SU 2	-0.88	37,810	396210.5	4566633.71	1290.109	1.30	0.70	Uncorrected	Pro 6H	8/3/2016 0:00	07:40:23am	New	Sensor	08032016- 1 foot Boundary.SSF
SU 2	-0.89	37,797	396209.66	4566642.87	1291.891	1.50	0.80	Uncorrected	Pro 6H	8/3/2016 0:00	07:43:38am	New	Sensor	08032016- 1 foot Boundary.SSF
SU 2	-0.89	37,757	396208.7	4566643.26	1292.119	1.50	0.80	Uncorrected	Pro 6H	8/3/2016 0:00	07:54:51am	New	Sensor	08032016- 1 foot Boundary.SSF
SU 2	-0.9	37,755	396209.59	4566643.2	1291.905	1.50	0.80	Uncorrected	Pro 6H	8/3/2016 0:00	07:43:45am	New	Sensor	08032016- 1 foot Boundary.SSF
SU 2	-0.9	37,743	396209.09	4566644.96	1292.181	1.50	0.80	Uncorrected	Pro 6H	8/3/2016 0:00	07:51:16am	New	Sensor	08032016- 1 foot Boundary.SSF
SU 2	-0.9	37,740	396210.03	4566643.3	1291.698	1.50	0.80	Uncorrected	Pro 6H	8/3/2016 0:00	07:45:18am	New	Sensor	08032016- 1 foot Boundary.SSF
SU 2	-0.91	37,696	396208.35	4566642.74	1292.24	1.50	0.80	Uncorrected	Pro 6H	8/3/2016 0:00	07:56:02am	New	Sensor	08032016- 1 foot Boundary.SSF
SU 2	-0.91	37,695	396208.25	4566645.8	1292.466	1.40	0.70	Uncorrected	Pro 6H	8/3/2016 0:00	08:02:16am	New	Sensor	08032016- 1 foot Boundary.SSF
SU 2	-0.92	37,661	396209.22	4566644.35	1292.201	1.50	0.80	Uncorrected	Pro 6H	8/3/2016 0:00	07:53:36am	New	Sensor	08032016- 1 foot Boundary.SSF
SU 2	-0.92	37,639	396208.67	4566644.01	1292.147	1.50	0.80	Uncorrected	Pro 6H	8/3/2016 0:00	07:54:52am	New	Sensor	08032016- 1 foot Boundary.SSF
SU 2	-0.92	37,627	396209.21	4566644.38	1291.846	1.50	0.80	Uncorrected	Pro 6H	8/3/2016 0:00	07:48:42am	New	Sensor	08032016- 1 foot Boundary.SSF
SU 2	-0.92	37,624	396208.36	4566643.32	1292.26	1.50	0.80	Uncorrected	Pro 6H	8/3/2016 0:00	07:56:01am	New	Sensor	08032016- 1 foot Boundary.SSF
SU 2	-0.93	37,603	396209.17	4566643.61	1292.206	1.50	0.80	Uncorrected	Pro 6H	8/3/2016 0:00	07:53:35am	New	Sensor	08032016- 1 foot Boundary.SSF
SU 2	-0.93	37,589	396210.25	4566644.65	1290.239	1.30	0.70	Uncorrected	Pro 6H	8/3/2016 0:00	07:40:43am	New	Sensor	08032016- 1 foot Boundary.SSF
SU 2	-0.93	37,578	396209.48	4566643.25	1291.866	1.50	0.80	Uncorrected	Pro 6H	8/3/2016 0:00	07:43:46am	New	Sensor	08032016- 1 foot Boundary.SSF
SU 2	-0.94	37,564	396208.44	4566642.26	1292.134	1.50	0.80	Uncorrected	Pro 6H	8/3/2016 0:00	07:56:03am	New	Sensor	08032016- 1 foot Boundary.SSF
SU 2	-0.94	37,555	396208.09	4566633.58	1292.11	1.50	0.80	Uncorrected	Pro 6H	8/3/2016 0:00	07:54:37am	New	Sensor	08032016- 1 foot Boundary.SSF
SU 2	-0.94	37,545	396209.55	4566644.15	1291.911	1.50	0.80	Uncorrected	Pro 6H	8/3/2016 0:00	07:43:41am	New	Sensor	08032016- 1 foot Boundary.SSF
SU 2	-0.94	37,536	396209.6	4566643.08	1291.774	1.50	0.80	Uncorrected	Pro 6H	8/3/2016 0:00	07:46:43am	New	Sensor	08032016- 1 foot Boundary.SSF
SU 2	-0.94	37,525	396208.57	4566645.08	1292.284	1.50	0.80	Uncorrected	Pro 6H	8/3/2016 0:00	07:58:59am	New	Sensor	08032016- 1 foot Boundary.SSF
SU 2	-0.95	37,516	396209.03	4566644.76	1292.176	1.50	0.80	Uncorrected	Pro 6H	8/3/2016 0:00	07:51:17am	New	Sensor	08032016- 1 foot Boundary.SSF
SU 2	-0.95	37,486	396208.8	4566644.36	1292.26	1.50	0.80	Uncorrected	Pro 6H	8/3/2016 0:00	07:58:57am	New	Sensor	08032016- 1 foot Boundary.SSF
SU 2	-0.95	37,481	396209.4	4566643.19	1291.687	1.50	0.80	Uncorrected	Pro 6H	8/3/2016 0:00	07:45:23am	New	Sensor	08032016- 1 foot Boundary.SSF
SU 2	-0.96	37,468	396210.72	4566643.1	1289.961	1.30	0.70	Uncorrected	Pro 6H	8/3/2016 0:00	07:39:36am	New	Sensor	08032016- 1 foot Boundary.SSF
SU 2	-0.96	37,446	396206.31	4566641.92	1291.49	1.20	0.70	Uncorrected	Pro 6H	8/3/2016 0:00	08:05:09am	New	Sensor	08032016- 1 foot Boundary.SSF
SU 2	-0.96	37,442	396209.72	4566632.76	1291.708	1.50	0.80	Uncorrected	Pro 6H	8/3/2016 0:00	07:43:05am	New	Sensor	08032016- 1 foot Boundary.SSF
SU 2	-0.96	37,440	396208.74	4566645.36	1292.238	1.50	0.80	Uncorrected	Pro 6H	8/3/2016 0:00	07:55:57am	New	Sensor	08032016- 1 foot Boundary.SSF
SU 2	-0.96	37,436	396209.36	4566643.73	1291.913	1.50	0.80	Uncorrected	Pro 6H	8/3/2016 0:00	07:43:42am	New	Sensor	08032016- 1 foot Boundary.SSF
SU 2	-0.97	37,403	396209.17	4566644	1291.927	1.50	0.80	Uncorrected	Pro 6H	8/3/2016 0:00	07:49:58am	New	Sensor	08032016- 1 foot Boundary.SSF
SU 2	-0.97	37,402	396207.38	4566643.54	1292.362	1.40	0.70	Uncorrected	Pro 6H	8/3/2016 0:00	08:03:21am	New	Sensor	08032016- 1 foot Boundary.SSF
SU 2	-0.99	37,316	396208.22	4566643.51	1292.326	1.40	0.70	Uncorrected	Pro 6H	8/3/2016 0:00	08:01:07am	New	Sensor	08032016- 1 foot Boundary.SSF
SU 2	-1	37,277	396208.52	4566645.44	1292.275	1.50	0.80	Uncorrected	Pro 6H	8/3/2016 0:00	07:57:01am	New	Sensor	08032016- 1 foot Boundary.SSF
SU 2	-1	37,274	396208.58	4566644.72	1292.198	1.40	0.70	Uncorrected	Pro 6H	8/3/2016 0:00	08:00:05am	New	Sensor	08032016- 1 foot Boundary.SSF
SU 2	-1	37,264	396208.5	4566644.24	1292.301	1.50	0.80	Uncorrected	Pro 6H	8/3/2016 0:00	07:57:03am	New	Sensor	08032016- 1 foot Boundary.SSF
SU 2	-1	37,261	396208.32	4566645.17	1292.434	1.40	0.70	Uncorrected	Pro 6H	8/3/2016 0:00	08:02:15am	New	Sensor	08032016- 1 foot Boundary.SSF

SU	Z-Score	CPM	Easting	Northing	MSL	PDOP	HDOP	CorrType	RcvrType	GPS_Date	GPS_Time	Update	FeatName	Datafile
SU 2	-1	37,260	396208.59	4566645.26	1292.252	1.50	0.80	Uncorrected	Pro 6H	8/3/2016 0:00	07:55:58am	New	Sensor	08032016- 1 foot Boundary.SSF
SU 2	-1.01	37,215	396209.26	4566644.16	1292.151	1.50	0.80	Uncorrected	Pro 6H	8/3/2016 0:00	07:51:15am	New	Sensor	08032016- 1 foot Boundary.SSF
SU 2	-1.02	37,196	396208.59	4566633.06	1292.097	1.50	0.80	Uncorrected	Pro 6H	8/3/2016 0:00	07:51:46am	New	Sensor	08032016- 1 foot Boundary.SSF
SU 2	-1.02	37,187	396208.7	4566633.8	1292.138	1.50	0.80	Uncorrected	Pro 6H	8/3/2016 0:00	07:51:45am	New	Sensor	08032016- 1 foot Boundary.SSF
SU 2	-1.02	37,172	396210.59	4566634.31	1290.066	1.30	0.70	Uncorrected	Pro 6H	8/3/2016 0:00	07:40:23am	New	Sensor	08032016- 1 foot Boundary.SSF
SU 2	-1.03	37,130	396207.54	4566642.93	1292.333	1.40	0.70	Uncorrected	Pro 6H	8/3/2016 0:00	08:03:13am	New	Sensor	08032016- 1 foot Boundary.SSF
SU 2	-1.03	37,129	396208.2	4566644.67	1292.204	1.40	0.70	Uncorrected	Pro 6H	8/3/2016 0:00	08:00:08am	New	Sensor	08032016- 1 foot Boundary.SSF
SU 2	-1.03	37,123	396206.83	4566643.65	1291.581	1.20	0.70	Uncorrected	Pro 6H	8/3/2016 0:00	08:04:16am	New	Sensor	08032016- 1 foot Boundary.SSF
SU 2	-1.04	37,074	396208.51	4566633.89	1292.015	1.50	0.80	Uncorrected	Pro 6H	8/3/2016 0:00	07:52:00am	New	Sensor	08032016- 1 foot Boundary.SSF
SU 2	-1.04	37,065	396206.72	4566642.71	1291.573	1.20	0.70	Uncorrected	Pro 6H	8/3/2016 0:00	08:04:08am	New	Sensor	08032016- 1 foot Boundary.SSF
SU 2	-1.06	37,001	396210.14	4566644.24	1289.384	1.20	0.60	Uncorrected	Pro 6H	8/3/2016 0:00	07:38:07am	New	Sensor	08032016- 1 foot Boundary.SSF
SU 2	-1.06	36,971	396209.15	4566644.86	1291.947	1.50	0.80	Uncorrected	Pro 6H	8/3/2016 0:00	07:49:56am	New	Sensor	08032016- 1 foot Boundary.SSF
SU 2	-1.07	36,931	396208.93	4566644.95	1292.287	1.50	0.80	Uncorrected	Pro 6H	8/3/2016 0:00	07:52:18am	New	Sensor	08032016- 1 foot Boundary.SSF
SU 2	-1.08	36,915	396209.53	4566643.2	1291.87	1.50	0.80	Uncorrected	Pro 6H	8/3/2016 0:00	07:43:51am	New	Sensor	08032016- 1 foot Boundary.SSF
SU 2	-1.08	36,897	396210.24	4566644.2	1290.017	1.30	0.70	Uncorrected	Pro 6H	8/3/2016 0:00	07:39:40am	New	Sensor	08032016- 1 foot Boundary.SSF
SU 2	-1.08	36,885	396209.34	4566644.39	1291.931	1.50	0.80	Uncorrected	Pro 6H	8/3/2016 0:00	07:49:55am	New	Sensor	08032016- 1 foot Boundary.SSF
SU 2	-1.08	36,873	396208.46	4566644.92	1292.19	1.50	0.80	Uncorrected	Pro 6H	8/3/2016 0:00	07:54:55am	New	Sensor	08032016- 1 foot Boundary.SSF
SU 2	-1.09	36,841	396208.88	4566644.7	1292.243	1.50	0.80	Uncorrected	Pro 6H	8/3/2016 0:00	07:55:56am	New	Sensor	08032016- 1 foot Boundary.SSF
SU 2	-1.1	36,802	396208.71	4566644.81	1292.26	1.50	0.80	Uncorrected	Pro 6H	8/3/2016 0:00	07:52:19am	New	Sensor	08032016- 1 foot Boundary.SSF
SU 2	-1.1	36,795	396208.5	4566643.33	1292.146	1.50	0.80	Uncorrected	Pro 6H	8/3/2016 0:00	07:54:58am	New	Sensor	08032016- 1 foot Boundary.SSF
SU 2	-1.1	36,779	396209.35	4566643.79	1291.903	1.50	0.80	Uncorrected	Pro 6H	8/3/2016 0:00	07:49:54am	New	Sensor	08032016- 1 foot Boundary.SSF
SU 2	-1.11	36,776	396208.5	4566644.18	1292.199	1.40	0.70	Uncorrected	Pro 6H	8/3/2016 0:00	08:00:04am	New	Sensor	08032016- 1 foot Boundary.SSF
SU 2	-1.11	36,769	396208.72	4566644.54	1292.19	1.50	0.80	Uncorrected	Pro 6H	8/3/2016 0:00	07:54:53am	New	Sensor	08032016- 1 foot Boundary.SSF
SU 2	-1.11	36,745	396206.38	4566642.43	1291.595	1.20	0.70	Uncorrected	Pro 6H	8/3/2016 0:00	08:05:08am	New	Sensor	08032016- 1 foot Boundary.SSF
SU 2	-1.11	36,732	396208.54	4566645.06	1292.209	1.50	0.80	Uncorrected	Pro 6H	8/3/2016 0:00	07:54:54am	New	Sensor	08032016- 1 foot Boundary.SSF
SU 2	-1.12	36,728	396208.4	4566644.36	1292.165	1.50	0.80	Uncorrected	Pro 6H	8/3/2016 0:00	07:54:56am	New	Sensor	08032016- 1 foot Boundary.SSF
SU 2	-1.12	36,711	396210.75	4566644.23	1290.209	1.30	0.70	Uncorrected	Pro 6H	8/3/2016 0:00	07:40:41am	New	Sensor	08032016- 1 foot Boundary.SSF
SU 2	-1.13	36,643	396209.37	4566644.5	1289.338	1.20	0.60	Uncorrected	Pro 6H	8/3/2016 0:00	07:38:06am	New	Sensor	08032016- 1 foot Boundary.SSF
SU 2	-1.15	36,591	396208.41	4566644.42	1292.287	1.50	0.80	Uncorrected	Pro 6H	8/3/2016 0:00	07:59:00am	New	Sensor	08032016- 1 foot Boundary.SSF
SU 2	-1.17	36,483	396209.93	4566643.92	1290.384	1.30	0.70	Uncorrected	Pro 6H	8/3/2016 0:00	07:42:09am	New	Sensor	08032016- 1 foot Boundary.SSF
SU 2	-1.18	36,436	396210.65	4566644.22	1290.054	1.30	0.70	Uncorrected	Pro 6H	8/3/2016 0:00	07:39:38am	New	Sensor	08032016- 1 foot Boundary.SSF
SU 2	-1.18	36,423	396209.35	4566632.55	1291.634	1.50	0.80	Uncorrected	Pro 6H	8/3/2016 0:00	07:47:36am	New	Sensor	08032016- 1 foot Boundary.SSF
SU 2	-1.18	36,414	396208.76	4566644.18	1292.181	1.50	0.80	Uncorrected	Pro 6H	8/3/2016 0:00	07:53:39am	New	Sensor	08032016- 1 foot Boundary.SSF
SU 2	-1.19	36,367	396209.58	4566634.18	1291.635	1.50	0.80	Uncorrected	Pro 6H	8/3/2016 0:00	07:43:08am	New	Sensor	08032016- 1 foot Boundary.SSF
SU 2	-1.2	36,315	396208.49	4566644.69	1292.237	1.50	0.80	Uncorrected	Pro 6H	8/3/2016 0:00	07:55:59am	New	Sensor	08032016- 1 foot Boundary.SSF
SU 2	-1.21	36,268	396209.06	4566643.75	1292.219	1.50	0.80	Uncorrected	Pro 6H	8/3/2016 0:00	07:52:16am	New	Sensor	08032016- 1 foot Boundary.SSF
SU 2	-1.23	36,215	396210.32	4566643.8	1290.224	1.30	0.70	Uncorrected	Pro 6H	8/3/2016 0:00	07:40:47am	New	Sensor	08032016- 1 foot Boundary.SSF
SU 2	-1.24	36,146	396209.46	4566643.96	1291.788	1.50	0.80	Uncorrected	Pro 6H	8/3/2016 0:00	07:45:20am	New	Sensor	08032016- 1 foot Boundary.SSF
SU 2	-1.25	36,097	396208.45	4566645.04	1292.365	1.40	0.70	Uncorrected	Pro 6H	8/3/2016 0:00	08:01:09am	New	Sensor	08032016- 1 foot Boundary.SSF
SU 2	-1.28	35,947	396210.66	4566643.71	1290.022	1.30	0.70	Uncorrected	Pro 6H	8/3/2016 0:00	07:39:37am	New	Sensor	08032016- 1 foot Boundary.SSF
SU 2	-1.29	35,937	396208.72	4566643.55	1292.24	1.50	0.80	Uncorrected	Pro 6H	8/3/2016 0:00	07:52:21am	New	Sensor	08032016- 1 foot Boundary.SSF
SU 2	-1.33	35,714	396208.97	4566643.36	1292.16	1.50	0.80	Uncorrected	Pro 6H	8/3/2016 0:00	07:51:20am	New	Sensor	08032016- 1 foot Boundary.SSF
SU 2	-1.34	35,697	396208.97	4566643.85	1292.16	1.50	0.80	Uncorrected	Pro 6H	8/3/2016 0:00	07:51:19am	New	Sensor	08032016- 1 foot Boundary.SSF
SU 2	-1.34	35,693	396208.78	4566644.83	1289.222	1.20	0.60	Uncorrected	Pro 6H	8/3/2016 0:00	07:38:05am	New	Sensor	08032016- 1 foot Boundary.SSF
SU 2	-1.35	35,639	396209.63	4566643.26	1291.912	1.50	0.80	Uncorrected	Pro 6H	8/3/2016 0:00	07:43:43am	New	Sensor	08032016- 1 foot Boundary.SSF
SU 2	-1.38	35,505	396209.9	4566643.87	1291.783	1.50	0.80	Uncorrected	Pro 6H	8/3/2016 0:00	07:45:19am	New	Sensor	08032016- 1 foot Boundary.SSF
SU 2	-1.38	35,503	396207.52	4566644.95	1292.41	1.40	0.70	Uncorrected	Pro 6H	8/3/2016 0:00	08:03:19am	New	Sensor	08032016- 1 foot Boundary.SSF
SU 2	-1.39	35,446	396209.36	4566643.33	1291.656	1.50	0.80	Uncorrected	Pro 6H	8/3/2016 0:00	07:45:22am	New	Sensor	08032016- 1 foot Boundary.SSF
SU 2	-1.39	35,446	396208.54	4566643.37	1292.282	1.50	0.80	Uncorrected	Pro 6H	8/3/2016 0:00	07:57:04am	New	Sensor	08032016- 1 foot Boundary.SSF
SU 2	-1.4	35,407	396210.14	4566644.22	1290.236	1.30	0.70	Uncorrected	Pro 6H	8/3/2016 0:00	07:40:44am	New	Sensor	08032016- 1 foot Boundary.SSF
SU 2	-1.4	35,404	396208.33	4566643.8	1292.167	1.50	0.80	Uncorrected	Pro 6H	8/3/2016 0:00	07:54:57am	New	Sensor	08032016- 1 foot Boundary.SSF
SU 2	-1.41	35,364	396208.35	4566645.66	1292.391	1.40	0.70	Uncorrected	Pro 6H	8/3/2016 0:00	08:01:10am	New	Sensor	08032016- 1 foot Boundary.SSF

SU	Z-Score	CPM	Easting	Northing	MSL	PDOP	HDOP	CorrType	RcvrType	GPS_Date	GPS_Time	Update	FeatName	Datafile
SU 2	-1.46	35,106	396209.37	4566643.61	1291.715	1.50	0.80	Uncorrected	Pro 6H	8/3/2016 0:00	07:45:21am	New	Sensor	08032016- 1 foot Boundary.SSF
SU 2	-1.46	35,104	396207.88	4566642.72	1292.098	1.40	0.70	Uncorrected	Pro 6H	8/3/2016 0:00	08:00:11am	New	Sensor	08032016- 1 foot Boundary.SSF
SU 2	-1.47	35,069	396208.33	4566644.28	1292.348	1.40	0.70	Uncorrected	Pro 6H	8/3/2016 0:00	08:01:08am	New	Sensor	08032016- 1 foot Boundary.SSF
SU 2	-1.48	35,039	396209.71	4566643.39	1291.883	1.50	0.80	Uncorrected	Pro 6H	8/3/2016 0:00	07:43:39am	New	Sensor	08032016- 1 foot Boundary.SSF
SU 2	-1.48	35,030	396208.69	4566644.18	1292.237	1.50	0.80	Uncorrected	Pro 6H	8/3/2016 0:00	07:52:20am	New	Sensor	08032016- 1 foot Boundary.SSF
SU 2	-1.51	34,909	396209	4566644.3	1292.16	1.50	0.80	Uncorrected	Pro 6H	8/3/2016 0:00	07:51:18am	New	Sensor	08032016- 1 foot Boundary.SSF
SU 2	-1.59	34,511	396208.55	4566642.71	1292.201	1.50	0.80	Uncorrected	Pro 6H	8/3/2016 0:00	07:57:05am	New	Sensor	08032016- 1 foot Boundary.SSF
SU 2	-1.64	34,280	396209.14	4566643.35	1291.932	1.50	0.80	Uncorrected	Pro 6H	8/3/2016 0:00	07:49:59am	New	Sensor	08032016- 1 foot Boundary.SSF
SU 2	-1.81	33,498	396208.45	4566643.95	1292.238	1.50	0.80	Uncorrected	Pro 6H	8/3/2016 0:00	07:56:00am	New	Sensor	08032016- 1 foot Boundary.SSF
SU 2	-1.85	33,300	396209.62	4566644.13	1291.96	1.50	0.80	Uncorrected	Pro 6H	8/3/2016 0:00	07:43:40am	New	Sensor	08032016- 1 foot Boundary.SSF
SU 2	-1.86	33,247	396208.18	4566644.46	1292.433	1.40	0.70	Uncorrected	Pro 6H	8/3/2016 0:00	08:02:14am	New	Sensor	08032016- 1 foot Boundary.SSF
SU 2	0.12	42,471	396229.82	4566614.08	1288.954	1.90	0.90	Uncorrected	Pro 6H	8/3/2016 0:00	12:17:26pm	New	Sensor	08032016- 1 ft Boundary part 3.SSF
SU 2	-0.25	40,767	396229.59	4566613.59	1288.998	1.90	0.90	Uncorrected	Pro 6H	8/3/2016 0:00	12:17:27pm	New	Sensor	08032016- 1 ft Boundary part 3.SSF
SU 2	-0.31	40,457	396231.14	4566615.89	1289.749	1.90	0.90	Uncorrected	Pro 6H	8/3/2016 0:00	12:18:24pm	New	Sensor	08032016- 1 ft Boundary part 3.SSF
SU 2	-0.36	40,243	396223.1	4566615.39	1290.067	1.90	0.90	Uncorrected	Pro 6H	8/3/2016 0:00	12:18:47pm	New	Sensor	08032016- 1 ft Boundary part 3.SSF
SU 2	-0.4	40,068	396224	4566616.1	1288.04	1.60	0.80	Uncorrected	Pro 6H	8/3/2016 0:00	12:16:09pm	New	Sensor	08032016- 1 ft Boundary part 3.SSF
SU 2	-0.41	40,031	396222.22	4566615.41	1290.098	1.90	0.90	Uncorrected	Pro 6H	8/3/2016 0:00	12:18:48pm	New	Sensor	08032016- 1 ft Boundary part 3.SSF
SU 2	-0.51	39,532	396227.98	4566617.45	1287.945	1.60	0.80	Uncorrected	Pro 6H	8/3/2016 0:00	12:16:14pm	New	Sensor	08032016- 1 ft Boundary part 3.SSF
SU 2	-0.52	39,479	396230.05	4566613.66	1289.783	1.90	0.90	Uncorrected	Pro 6H	8/3/2016 0:00	12:18:17pm	New	Sensor	08032016- 1 ft Boundary part 3.SSF
SU 2	-0.58	39,218	396224.83	4566615.26	1289.98	1.90	0.90	Uncorrected	Pro 6H	8/3/2016 0:00	12:18:45pm	New	Sensor	08032016- 1 ft Boundary part 3.SSF
SU 2	-0.59	39,174	396223.92	4566615.28	1290.033	1.90	0.90	Uncorrected	Pro 6H	8/3/2016 0:00	12:18:46pm	New	Sensor	08032016- 1 ft Boundary part 3.SSF
SU 2	-0.61	39,072	396223.33	4566615.83	1288.075	1.60	0.80	Uncorrected	Pro 6H	8/3/2016 0:00	12:16:08pm	New	Sensor	08032016- 1 ft Boundary part 3.SSF
SU 2	-0.62	39,026	396231.61	4566617.85	1288.203	1.90	0.90	Uncorrected	Pro 6H	8/3/2016 0:00	12:17:17pm	New	Sensor	08032016- 1 ft Boundary part 3.SSF
SU 2	-0.66	38,870	396226.63	4566617.02	1287.975	1.60	0.80	Uncorrected	Pro 6H	8/3/2016 0:00	12:16:12pm	New	Sensor	08032016- 1 ft Boundary part 3.SSF
SU 2	-0.66	38,847	396227.24	4566617.13	1287.961	1.60	0.80	Uncorrected	Pro 6H	8/3/2016 0:00	12:16:13pm	New	Sensor	08032016- 1 ft Boundary part 3.SSF
SU 2	-0.71	38,639	396229.67	4566613.9	1288.138	1.60	0.80	Uncorrected	Pro 6H	8/3/2016 0:00	12:17:08pm	New	Sensor	08032016- 1 ft Boundary part 3.SSF
SU 2	-0.73	38,504	396231.3	4566617.85	1288.185	1.90	0.90	Uncorrected	Pro 6H	8/3/2016 0:00	12:17:16pm	New	Sensor	08032016- 1 ft Boundary part 3.SSF
SU 2	-0.76	38,365	396230.07	4566614.52	1288.912	1.90	0.90	Uncorrected	Pro 6H	8/3/2016 0:00	12:17:25pm	New	Sensor	08032016- 1 ft Boundary part 3.SSF
SU 2	-0.78	38,314	396225.42	4566615.12	1289.951	1.90	0.90	Uncorrected	Pro 6H	8/3/2016 0:00	12:18:44pm	New	Sensor	08032016- 1 ft Boundary part 3.SSF
SU 2	-0.8	38,220	396230.34	4566614.13	1289.789	1.90	0.90	Uncorrected	Pro 6H	8/3/2016 0:00	12:18:18pm	New	Sensor	08032016- 1 ft Boundary part 3.SSF
SU 2	-0.8	38,211	396222.46	4566615.59	1288.128	1.60	0.80	Uncorrected	Pro 6H	8/3/2016 0:00	12:16:07pm	New	Sensor	08032016- 1 ft Boundary part 3.SSF
SU 2	-0.81	38,143	396228.59	4566617.68	1287.964	1.60	0.80	Uncorrected	Pro 6H	8/3/2016 0:00	12:16:15pm	New	Sensor	08032016- 1 ft Boundary part 3.SSF
SU 2	-0.83	38,079	396230.67	4566615.77	1288.728	1.90	0.90	Uncorrected	Pro 6H	8/3/2016 0:00	12:17:22pm	New	Sensor	08032016- 1 ft Boundary part 3.SSF
SU 2	-0.84	38,035	396229.42	4566617.68	1287.919	1.60	0.80	Uncorrected	Pro 6H	8/3/2016 0:00	12:16:16pm	New	Sensor	08032016- 1 ft Boundary part 3.SSF
SU 2	-0.87	37,861	396229.5	4566614.73	1287.936	1.60	0.80	Uncorrected	Pro 6H	8/3/2016 0:00	12:16:22pm	New	Sensor	08032016- 1 ft Boundary part 3.SSF
SU 2	-0.88	37,806	396231.75	4566617.6	1288.296	1.90	0.90	Uncorrected	Pro 6H	8/3/2016 0:00	12:17:18pm	New	Sensor	08032016- 1 ft Boundary part 3.SSF
SU 2	-0.89	37,771	396231.29	4566616.29	1289.728	1.90	0.90	Uncorrected	Pro 6H	8/3/2016 0:00	12:18:26pm	New	Sensor	08032016- 1 ft Boundary part 3.SSF
SU 2	-0.91	37,666	396230.82	4566616.78	1288.171	1.60	0.80	Uncorrected	Pro 6H	8/3/2016 0:00	12:17:14pm	New	Sensor	08032016- 1 ft Boundary part 3.SSF
SU 2	-0.92	37,649	396229.99	4566617.47	1287.877	1.60	0.80	Uncorrected	Pro 6H	8/3/2016 0:00	12:16:17pm	New	Sensor	08032016- 1 ft Boundary part 3.SSF
SU 2	-0.92	37,647	396224.97	4566616.51	1288.016	1.60	0.80	Uncorrected	Pro 6H	8/3/2016 0:00	12:16:10pm	New	Sensor	08032016- 1 ft Boundary part 3.SSF
SU 2	-0.93	37,603	396232.4	4566616.7	1289.738	1.90	0.90	Uncorrected	Pro 6H	8/3/2016 0:00	12:18:28pm	New	Sensor	08032016- 1 ft Boundary part 3.SSF
SU 2	-0.95	37,509	396231.42	4566616.07	1289.759	1.90	0.90	Uncorrected	Pro 6H	8/3/2016 0:00	12:18:23pm	New	Sensor	08032016- 1 ft Boundary part 3.SSF
SU 2	-0.95	37,507	396226.82	4566615.02	1289.917	1.90	0.90	Uncorrected	Pro 6H	8/3/2016 0:00	12:18:42pm	New	Sensor	08032016- 1 ft Boundary part 3.SSF
SU 2	-0.96	37,456	396233.45	4566615.84	1289.792	1.90	0.90	Uncorrected	Pro 6H	8/3/2016 0:00	12:18:32pm	New	Sensor	08032016- 1 ft Boundary part 3.SSF
SU 2	-0.97	37,406	396228.68	4566613.55	1287.993	1.60	0.80	Uncorrected	Pro 6H	8/3/2016 0:00	12:16:24pm	New	Sensor	08032016- 1 ft Boundary part 3.SSF
SU 2	-0.99	37,318	396229.27	4566613.46	1288.129	1.60	0.80	Uncorrected	Pro 6H	8/3/2016 0:00	12:17:07pm	New	Sensor	08032016- 1 ft Boundary part 3.SSF
SU 2	-1.01	37,229	396231.31	4566615.48	1289.779	1.90	0.90	Uncorrected	Pro 6H	8/3/2016 0:00	12:18:21pm	New	Sensor	08032016- 1 ft Boundary part 3.SSF
SU 2	-1.01	37,217	396232.86	4566616.31	1289.747	1.90	0.90	Uncorrected	Pro 6H	8/3/2016 0:00	12:18:30pm	New	Sensor	08032016- 1 ft Boundary part 3.SSF
SU 2	-1.01	37,216	396230.69	4566615.72	1288.12	1.60	0.80	Uncorrected	Pro 6H	8/3/2016 0:00	12:17:12pm	New	Sensor	08032016- 1 ft Boundary part 3.SSF
SU 2	-1.02	37,185	396230.67	4566614.52	1289.789	1.90	0.90	Uncorrected	Pro 6H	8/3/2016 0:00	12:18:19pm	New	Sensor	08032016- 1 ft Boundary part 3.SSF
SU 2	-1.02	37,161	396225.79	4566616.77	1288.025	1.60	0.80	Uncorrected	Pro 6H	8/3/2016 0:00	12:16:11pm	New	Sensor	08032016- 1 ft Boundary part 3.SSF
SU 2	-1.02	37,151	396232.76	4566616.68	1289.74	1.90	0.90	Uncorrected	Pro 6H	8/3/2016 0:00	12:18:29pm	New	Sensor	08032016- 1 ft Boundary part 3.SSF

SU	Z-Score	CPM	Easting	Northing	MSL	PDOP	HDOP	CorrType	RcvrType	GPS_Date	GPS_Time	Update	FeatName	Datafile
SU 2	-1.03	37,144	396230.77	4566616.2	1288.133	1.60	0.80	Uncorrected	Pro 6H	8/3/2016 0:00	12:17:13pm	New	Sensor	08032016- 1 ft Boundary part 3.SSF
SU 2	-1.04	37,065	396229.19	4566614.11	1287.951	1.60	0.80	Uncorrected	Pro 6H	8/3/2016 0:00	12:16:23pm	New	Sensor	08032016- 1 ft Boundary part 3.SSF
SU 2	-1.04	37,063	396230.54	4566616.58	1287.928	1.60	0.80	Uncorrected	Pro 6H	8/3/2016 0:00	12:16:19pm	New	Sensor	08032016- 1 ft Boundary part 3.SSF
SU 2	-1.17	36,481	396228.38	4566615.16	1289.845	1.90	0.90	Uncorrected	Pro 6H	8/3/2016 0:00	12:18:40pm	New	Sensor	08032016- 1 ft Boundary part 3.SSF
SU 2	-1.17	36,476	396230.99	4566615.06	1289.783	1.90	0.90	Uncorrected	Pro 6H	8/3/2016 0:00	12:18:20pm	New	Sensor	08032016- 1 ft Boundary part 3.SSF
SU 2	-1.19	36,390	396227.7	4566615.02	1289.867	1.90	0.90	Uncorrected	Pro 6H	8/3/2016 0:00	12:18:41pm	New	Sensor	08032016- 1 ft Boundary part 3.SSF
SU 2	-1.21	36,292	396230.66	4566617.08	1287.876	1.60	0.80	Uncorrected	Pro 6H	8/3/2016 0:00	12:16:18pm	New	Sensor	08032016- 1 ft Boundary part 3.SSF
SU 2	-1.21	36,292	396231.78	4566616.57	1289.716	1.90	0.90	Uncorrected	Pro 6H	8/3/2016 0:00	12:18:27pm	New	Sensor	08032016- 1 ft Boundary part 3.SSF
SU 2	-1.21	36,277	396231.56	4566616.02	1289.802	1.90	0.90	Uncorrected	Pro 6H	8/3/2016 0:00	12:18:22pm	New	Sensor	08032016- 1 ft Boundary part 3.SSF
SU 2	-1.22	36,244	396231.08	4566616.04	1289.75	1.90	0.90	Uncorrected	Pro 6H	8/3/2016 0:00	12:18:25pm	New	Sensor	08032016- 1 ft Boundary part 3.SSF
SU 2	-1.22	36,220	396230.14	4566614.86	1288.861	1.90	0.90	Uncorrected	Pro 6H	8/3/2016 0:00	12:17:24pm	New	Sensor	08032016- 1 ft Boundary part 3.SSF
SU 2	-1.24	36,142	396232.05	4566616.3	1289.787	1.90	0.90	Uncorrected	Pro 6H	8/3/2016 0:00	12:18:35pm	New	Sensor	08032016- 1 ft Boundary part 3.SSF
SU 2	-1.24	36,139	396229.92	4566615.48	1289.811	1.90	0.90	Uncorrected	Pro 6H	8/3/2016 0:00	12:18:38pm	New	Sensor	08032016- 1 ft Boundary part 3.SSF
SU 2	-1.25	36,124	396229.22	4566615.37	1289.841	1.90	0.90	Uncorrected	Pro 6H	8/3/2016 0:00	12:18:39pm	New	Sensor	08032016- 1 ft Boundary part 3.SSF
SU 2	-1.27	36,022	396230.33	4566614.75	1288.138	1.60	0.80	Uncorrected	Pro 6H	8/3/2016 0:00	12:17:10pm	New	Sensor	08032016- 1 ft Boundary part 3.SSF
SU 2	-1.27	36,017	396226.11	4566614.93	1289.938	1.90	0.90	Uncorrected	Pro 6H	8/3/2016 0:00	12:18:43pm	New	Sensor	08032016- 1 ft Boundary part 3.SSF
SU 2	-1.28	35,945	396230.51	4566615.23	1288.134	1.60	0.80	Uncorrected	Pro 6H	8/3/2016 0:00	12:17:11pm	New	Sensor	08032016- 1 ft Boundary part 3.SSF
SU 2	-1.28	35,944	396233.11	4566615.92	1289.78	1.90	0.90	Uncorrected	Pro 6H	8/3/2016 0:00	12:18:31pm	New	Sensor	08032016- 1 ft Boundary part 3.SSF
SU 2	-1.3	35,886	396229.91	4566615.36	1287.941	1.60	0.80	Uncorrected	Pro 6H	8/3/2016 0:00	12:16:21pm	New	Sensor	08032016- 1 ft Boundary part 3.SSF
SU 2	-1.3	35,881	396231.64	4566617.29	1288.408	1.90	0.90	Uncorrected	Pro 6H	8/3/2016 0:00	12:17:19pm	New	Sensor	08032016- 1 ft Boundary part 3.SSF
SU 2	-1.37	35,524	396233.27	4566616.09	1289.786	1.90	0.90	Uncorrected	Pro 6H	8/3/2016 0:00	12:18:33pm	New	Sensor	08032016- 1 ft Boundary part 3.SSF
SU 2	-1.39	35,440	396230.4	4566615.31	1288.778	1.90	0.90	Uncorrected	Pro 6H	8/3/2016 0:00	12:17:23pm	New	Sensor	08032016- 1 ft Boundary part 3.SSF
SU 2	-1.39	35,430	396231.32	4566616.74	1288.558	1.90	0.90	Uncorrected	Pro 6H	8/3/2016 0:00	12:17:20pm	New	Sensor	08032016- 1 ft Boundary part 3.SSF
SU 2	-1.44	35,216	396230.96	4566617.35	1288.193	1.90	0.90	Uncorrected	Pro 6H	8/3/2016 0:00	12:17:15pm	New	Sensor	08032016- 1 ft Boundary part 3.SSF
SU 2	-1.49	34,996	396230.61	4566615.8	1289.775	1.90	0.90	Uncorrected	Pro 6H	8/3/2016 0:00	12:18:37pm	New	Sensor	08032016- 1 ft Boundary part 3.SSF
SU 2	-1.49	34,985	396231.25	4566616.08	1289.781	1.90	0.90	Uncorrected	Pro 6H	8/3/2016 0:00	12:18:36pm	New	Sensor	08032016- 1 ft Boundary part 3.SSF
SU 2	-1.52	34,825	396230.21	4566615.92	1287.954	1.60	0.80	Uncorrected	Pro 6H	8/3/2016 0:00	12:16:20pm	New	Sensor	08032016- 1 ft Boundary part 3.SSF
SU 2	-1.59	34,530	396230.01	4566614.3	1288.145	1.60	0.80	Uncorrected	Pro 6H	8/3/2016 0:00	12:17:09pm	New	Sensor	08032016- 1 ft Boundary part 3.SSF
SU 2	-1.6	34,477	396231.03	4566616.31	1288.638	1.90	0.90	Uncorrected	Pro 6H	8/3/2016 0:00	12:17:21pm	New	Sensor	08032016- 1 ft Boundary part 3.SSF
SU 2	-1.77	33,691	396232.76	4566616.43	1289.789	1.90	0.90	Uncorrected	Pro 6H	8/3/2016 0:00	12:18:34pm	New	Sensor	08032016- 1 ft Boundary part 3.SSF
SU 2	0.53	44,373	396218.59	4566622.52	1288.415	1.50	0.80	Uncorrected	Pro 6H	8/3/2016 0:00	11:55:18am	New	Sensor	08032016-1 ft Boundary part 2.SSF
SU 2	0.4	43,773	396219.32	4566623.9	1288.37	1.50	0.80	Uncorrected	Pro 6H	8/3/2016 0:00	11:55:27am	New	Sensor	08032016-1 ft Boundary part 2.SSF
SU 2	0.34	43,496	396219.39	4566623.34	1288.222	1.50	0.80	Uncorrected	Pro 6H	8/3/2016 0:00	11:55:25am	New	Sensor	08032016-1 ft Boundary part 2.SSF
SU 2	0.2	42,875	396219.18	4566623.11	1288.27	1.50	0.80	Uncorrected	Pro 6H	8/3/2016 0:00	11:55:22am	New	Sensor	08032016-1 ft Boundary part 2.SSF
SU 2	0.16	42,682	396219.77	4566623.2	1288.234	1.50	0.80	Uncorrected	Pro 6H	8/3/2016 0:00	11:55:33am	New	Sensor	08032016-1 ft Boundary part 2.SSF
SU 2	0.12	42,492	396225.23	4566614.84	1288.221	1.50	0.80	Uncorrected	Pro 6H	8/3/2016 0:00	12:08:47pm	New	Sensor	08032016-1 ft Boundary part 2.SSF
SU 2	0.07	42,254	396221.17	4566616.64	1288.278	1.50	0.80	Uncorrected	Pro 6H	8/3/2016 0:00	12:02:31pm	New	Sensor	08032016-1 ft Boundary part 2.SSF
SU 2	0.06	42,221	396219.68	4566622.76	1288.19	1.50	0.80	Uncorrected	Pro 6H	8/3/2016 0:00	11:55:34am	New	Sensor	08032016-1 ft Boundary part 2.SSF
SU 2	0.02	42,014	396219.69	4566623.64	1288.273	1.50	0.80	Uncorrected	Pro 6H	8/3/2016 0:00	11:55:26am	New	Sensor	08032016-1 ft Boundary part 2.SSF
SU 2	0.01	41,989	396219.94	4566623.85	1288.335	1.50	0.80	Uncorrected	Pro 6H	8/3/2016 0:00	11:55:31am	New	Sensor	08032016-1 ft Boundary part 2.SSF
SU 2	-0.04	41,726	396223.72	4566616.61	1288.211	1.50	0.80	Uncorrected	Pro 6H	8/3/2016 0:00	12:06:28pm	New	Sensor	08032016-1 ft Boundary part 2.SSF
SU 2	-0.05	41,670	396221.23	4566617.79	1288.909	1.50	0.80	Uncorrected	Pro 6H	8/3/2016 0:00	11:59:59am	New	Sensor	08032016-1 ft Boundary part 2.SSF
SU 2	-0.09	41,524	396222.66	4566615.46	1288.176	1.50	0.80	Uncorrected	Pro 6H	8/3/2016 0:00	12:04:26pm	New	Sensor	08032016-1 ft Boundary part 2.SSF
SU 2	-0.09	41,507	396219.16	4566623.14	1288.309	1.50	0.80	Uncorrected	Pro 6H	8/3/2016 0:00	11:55:24am	New	Sensor	08032016-1 ft Boundary part 2.SSF
SU 2	-0.09	41,503	396224.58	4566616.61	1288.189	1.50	0.80	Uncorrected	Pro 6H	8/3/2016 0:00	12:06:27pm	New	Sensor	08032016-1 ft Boundary part 2.SSF
SU 2	-0.13	41,295	396222.12	4566617.09	1288.061	1.50	0.80	Uncorrected	Pro 6H	8/3/2016 0:00	12:03:13pm	New	Sensor	08032016-1 ft Boundary part 2.SSF
SU 2	-0.16	41,157	396219.52	4566622.57	1288.114	1.50	0.80	Uncorrected	Pro 6H	8/3/2016 0:00	11:55:35am	New	Sensor	08032016-1 ft Boundary part 2.SSF
SU 2	-0.17	41,125	396220.17	4566618.25	1288.869	1.50	0.80	Uncorrected	Pro 6H	8/3/2016 0:00	11:58:54am	New	Sensor	08032016-1 ft Boundary part 2.SSF
SU 2	-0.19	41,058	396223.16	4566621.85	1288.811	1.50	0.80	Uncorrected	Pro 6H	8/3/2016 0:00	11:59:49am	New	Sensor	08032016-1 ft Boundary part 2.SSF
SU 2	-0.21	40,951	396222.44	4566615.29	1288.071	1.50	0.80	Uncorrected	Pro 6H	8/3/2016 0:00	12:04:27pm	New	Sensor	08032016-1 ft Boundary part 2.SSF
SU 2	-0.21	40,922	396223.96	4566617.29	1288.155	1.50	0.80	Uncorrected	Pro 6H	8/3/2016 0:00	12:04:22pm	New	Sensor	08032016-1 ft Boundary part 2.SSF
SU 2	-0.25	40,763	396223.42	4566615.92	1288.083	1.40	0.80	Uncorrected	Pro 6H	8/3/2016 0:00	12:13:21pm	New	Sensor	08032016-1 ft Boundary part 2.SSF

SU	Z-Score	CPM	Easting	Northing	MSL	PDOP	HDOP	CorrType	RcvrType	GPS_Date	GPS_Time	Update	FeatName	Datafile
SU 2	-0.25	40,740	396222.65	4566620.76	1288.815	1.50	0.80	Uncorrected	Pro 6H	8/3/2016 0:00	11:59:52am	New	Sensor	08032016-1 ft Boundary part 2.SSF
SU 2	-0.26	40,724	396224.04	4566618.1	1288.175	1.50	0.80	Uncorrected	Pro 6H	8/3/2016 0:00	12:04:21pm	New	Sensor	08032016-1 ft Boundary part 2.SSF
SU 2	-0.27	40,647	396219.91	4566623.47	1288.222	1.50	0.80	Uncorrected	Pro 6H	8/3/2016 0:00	11:55:32am	New	Sensor	08032016-1 ft Boundary part 2.SSF
SU 2	-0.27	40,643	396218.66	4566622.59	1288.385	1.50	0.80	Uncorrected	Pro 6H	8/3/2016 0:00	11:55:19am	New	Sensor	08032016-1 ft Boundary part 2.SSF
SU 2	-0.28	40,640	396219	4566622.74	1288.314	1.50	0.80	Uncorrected	Pro 6H	8/3/2016 0:00	11:55:20am	New	Sensor	08032016-1 ft Boundary part 2.SSF
SU 2	-0.28	40,638	396219.71	4566624.22	1288.379	1.50	0.80	Uncorrected	Pro 6H	8/3/2016 0:00	11:55:30am	New	Sensor	08032016-1 ft Boundary part 2.SSF
SU 2	-0.28	40,627	396225.1	4566617.1	1288.194	1.50	0.80	Uncorrected	Pro 6H	8/3/2016 0:00	12:05:10pm	New	Sensor	08032016-1 ft Boundary part 2.SSF
SU 2	-0.28	40,612	396213.8	4566625.57	1289.48	1.30	0.80	Uncorrected	Pro 6H	8/3/2016 0:00	11:48:50am	New	Sensor	08032016-1 ft Boundary part 2.SSF
SU 2	-0.29	40,564	396225.89	4566617.58	1288.541	1.50	0.80	Uncorrected	Pro 6H	8/3/2016 0:00	12:07:41pm	New	Sensor	08032016-1 ft Boundary part 2.SSF
SU 2	-0.29	40,554	396221.08	4566618.65	1288.81	1.50	0.80	Uncorrected	Pro 6H	8/3/2016 0:00	11:59:38am	New	Sensor	08032016-1 ft Boundary part 2.SSF
SU 2	-0.3	40,532	396221.67	4566619.54	1288.834	1.50	0.80	Uncorrected	Pro 6H	8/3/2016 0:00	11:58:48am	New	Sensor	08032016-1 ft Boundary part 2.SSF
SU 2	-0.31	40,479	396220.78	4566619.52	1288.84	1.50	0.80	Uncorrected	Pro 6H	8/3/2016 0:00	11:58:46am	New	Sensor	08032016-1 ft Boundary part 2.SSF
SU 2	-0.31	40,478	396230.28	4566618.57	1287.963	1.50	0.80	Uncorrected	Pro 6H	8/3/2016 0:00	12:10:48pm	New	Sensor	08032016-1 ft Boundary part 2.SSF
SU 2	-0.32	40,441	396219.89	4566618.85	1288.94	1.50	0.80	Uncorrected	Pro 6H	8/3/2016 0:00	11:58:04am	New	Sensor	08032016-1 ft Boundary part 2.SSF
SU 2	-0.33	40,365	396222.11	4566618.83	1288.174	1.50	0.80	Uncorrected	Pro 6H	8/3/2016 0:00	12:02:11pm	New	Sensor	08032016-1 ft Boundary part 2.SSF
SU 2	-0.34	40,350	396227.44	4566613.7	1288.129	1.50	0.80	Uncorrected	Pro 6H	8/3/2016 0:00	12:11:50pm	New	Sensor	08032016-1 ft Boundary part 2.SSF
SU 2	-0.34	40,337	396223.05	4566616.16	1288.244	1.50	0.80	Uncorrected	Pro 6H	8/3/2016 0:00	12:04:25pm	New	Sensor	08032016-1 ft Boundary part 2.SSF
SU 2	-0.35	40,274	396214.58	4566624.97	1289.446	1.30	0.80	Uncorrected	Pro 6H	8/3/2016 0:00	11:50:04am	New	Sensor	08032016-1 ft Boundary part 2.SSF
SU 2	-0.36	40,254	396228.32	4566618.17	1288.016	1.50	0.80	Uncorrected	Pro 6H	8/3/2016 0:00	12:09:34pm	New	Sensor	08032016-1 ft Boundary part 2.SSF
SU 2	-0.38	40,172	396223.48	4566614.36	1288.198	1.50	0.80	Uncorrected	Pro 6H	8/3/2016 0:00	12:05:48pm	New	Sensor	08032016-1 ft Boundary part 2.SSF
SU 2	-0.38	40,156	396222.09	4566621.21	1288.788	1.50	0.80	Uncorrected	Pro 6H	8/3/2016 0:00	11:59:43am	New	Sensor	08032016-1 ft Boundary part 2.SSF
SU 2	-0.39	40,127	396223.11	4566617.25	1288.142	1.50	0.80	Uncorrected	Pro 6H	8/3/2016 0:00	12:04:17pm	New	Sensor	08032016-1 ft Boundary part 2.SSF
SU 2	-0.39	40,124	396222.44	4566616.28	1288.15	1.50	0.80	Uncorrected	Pro 6H	8/3/2016 0:00	12:04:15pm	New	Sensor	08032016-1 ft Boundary part 2.SSF
SU 2	-0.39	40,106	396222.38	4566619.9	1288.2	1.50	0.80	Uncorrected	Pro 6H	8/3/2016 0:00	12:01:31pm	New	Sensor	08032016-1 ft Boundary part 2.SSF
SU 2	-0.39	40,099	396223.89	4566616.14	1288.222	1.50	0.80	Uncorrected	Pro 6H	8/3/2016 0:00	12:05:05pm	New	Sensor	08032016-1 ft Boundary part 2.SSF
SU 2	-0.39	40,089	396221.28	4566619.36	1288.804	1.50	0.80	Uncorrected	Pro 6H	8/3/2016 0:00	11:58:47am	New	Sensor	08032016-1 ft Boundary part 2.SSF
SU 2	-0.41	40,021	396221.86	4566618.24	1288.068	1.50	0.80	Uncorrected	Pro 6H	8/3/2016 0:00	12:02:11pm	New	Sensor	08032016-1 ft Boundary part 2.SSF
SU 2	-0.41	40,008	396219.11	4566622.08	1288.212	1.50	0.80	Uncorrected	Pro 6H	8/3/2016 0:00	11:55:39am	New	Sensor	08032016-1 ft Boundary part 2.SSF
SU 2	-0.42	39,990	396223.72	4566616.8	1288.176	1.50	0.80	Uncorrected	Pro 6H	8/3/2016 0:00	12:04:23pm	New	Sensor	08032016-1 ft Boundary part 2.SSF
SU 2	-0.42	39,962	396221.56	4566618.16	1288.882	1.50	0.80	Uncorrected	Pro 6H	8/3/2016 0:00	11:59:59am	New	Sensor	08032016-1 ft Boundary part 2.SSF
SU 2	-0.42	39,947	396214.55	4566626.07	1289.4	1.30	0.80	Uncorrected	Pro 6H	8/3/2016 0:00	11:49:06am	New	Sensor	08032016-1 ft Boundary part 2.SSF
SU 2	-0.43	39,932	396225.49	4566616.71	1288.155	1.50	0.80	Uncorrected	Pro 6H	8/3/2016 0:00	12:05:53pm	New	Sensor	08032016-1 ft Boundary part 2.SSF
SU 2	-0.43	39,916	396223.45	4566615.43	1288.187	1.50	0.80	Uncorrected	Pro 6H	8/3/2016 0:00	12:05:03pm	New	Sensor	08032016-1 ft Boundary part 2.SSF
SU 2	-0.43	39,900	396219.21	4566622.34	1288.22	1.50	0.80	Uncorrected	Pro 6H	8/3/2016 0:00	11:55:37am	New	Sensor	08032016-1 ft Boundary part 2.SSF
SU 2	-0.44	39,890	396223.09	4566622.39	1288.843	1.50	0.80	Uncorrected	Pro 6H	8/3/2016 0:00	11:59:47am	New	Sensor	08032016-1 ft Boundary part 2.SSF
SU 2	-0.44	39,873	396222.52	4566619.56	1288.181	1.50	0.80	Uncorrected	Pro 6H	8/3/2016 0:00	12:02:13pm	New	Sensor	08032016-1 ft Boundary part 2.SSF
SU 2	-0.45	39,847	396222.54	4566615.45	1288.22	1.50	0.80	Uncorrected	Pro 6H	8/3/2016 0:00	12:04:28pm	New	Sensor	08032016-1 ft Boundary part 2.SSF
SU 2	-0.45	39,831	396221.72	4566617.46	1288.244	1.50	0.80	Uncorrected	Pro 6H	8/3/2016 0:00	12:02:30pm	New	Sensor	08032016-1 ft Boundary part 2.SSF
SU 2	-0.45	39,819	396223.42	4566619.48	1288.152	1.50	0.80	Uncorrected	Pro 6H	8/3/2016 0:00	12:03:18pm	New	Sensor	08032016-1 ft Boundary part 2.SSF
SU 2	-0.46	39,801	396227.45	4566613.41	1288.022	1.50	0.80	Uncorrected	Pro 6H	8/3/2016 0:00	12:12:21pm	New	Sensor	08032016-1 ft Boundary part 2.SSF
SU 2	-0.46	39,791	396223.05	4566621.76	1288.227	1.50	0.80	Uncorrected	Pro 6H	8/3/2016 0:00	12:03:27pm	New	Sensor	08032016-1 ft Boundary part 2.SSF
SU 2	-0.46	39,791	396222.85	4566616.7	1288.126	1.50	0.80	Uncorrected	Pro 6H	8/3/2016 0:00	12:04:16pm	New	Sensor	08032016-1 ft Boundary part 2.SSF
SU 2	-0.46	39,787	396223.29	4566616.63	1288.181	1.50	0.80	Uncorrected	Pro 6H	8/3/2016 0:00	12:04:24pm	New	Sensor	08032016-1 ft Boundary part 2.SSF
SU 2	-0.46	39,773	396219.23	4566624.19	1288.385	1.50	0.80	Uncorrected	Pro 6H	8/3/2016 0:00	11:55:28am	New	Sensor	08032016-1 ft Boundary part 2.SSF
SU 2	-0.46	39,768	396214.53	4566625.37	1289.52	1.30	0.80	Uncorrected	Pro 6H	8/3/2016 0:00	11:50:05am	New	Sensor	08032016-1 ft Boundary part 2.SSF
SU 2	-0.47	39,732	396214.84	4566625.79	1289.427	1.30	0.80	Uncorrected	Pro 6H	8/3/2016 0:00	11:50:06am	New	Sensor	08032016-1 ft Boundary part 2.SSF
SU 2	-0.48	39,702	396223.07	4566619.23	1288.2	1.50	0.80	Uncorrected	Pro 6H	8/3/2016 0:00	12:02:26pm	New	Sensor	08032016-1 ft Boundary part 2.SSF
SU 2	-0.48	39,698	396223.02	4566619.94	1288.246	1.50	0.80	Uncorrected	Pro 6H	8/3/2016 0:00	12:02:15pm	New	Sensor	08032016-1 ft Boundary part 2.SSF
SU 2	-0.48	39,696	396220.83	4566618.2	1288.79	1.50	0.80	Uncorrected	Pro 6H	8/3/2016 0:00	11:59:37am	New	Sensor	08032016-1 ft Boundary part 2.SSF
SU 2	-0.48	39,679	396222.34	4566622.17	1288.815	1.50	0.80	Uncorrected	Pro 6H	8/3/2016 0:00	11:59:45am	New	Sensor	08032016-1 ft Boundary part 2.SSF
SU 2	-0.49	39,656	396222.18	4566615.77	1288.172	1.50	0.80	Uncorrected	Pro 6H	8/3/2016 0:00	12:04:14pm	New	Sensor	08032016-1 ft Boundary part 2.SSF
SU 2	-0.49	39,625	396228.37	4566617.29	1287.885	1.50	0.80	Uncorrected	Pro 6H	8/3/2016 0:00	12:09:48pm	New	Sensor	08032016-1 ft Boundary part 2.SSF

SU	Z-Score	CPM	Easting	Northing	MSL	PDOP	HDOP	CorrType	RcvrType	GPS_Date	GPS_Time	Update	FeatName	Datafile
SU 2	-0.5	39,603	396224.71	4566614.47	1288.191	1.50	0.80	Uncorrected	Pro 6H	8/3/2016 0:00	12:08:48pm	New	Sensor	08032016-1 ft Boundary part 2.SSF
SU 2	-0.51	39,559	396229.48	4566618.6	1287.914	1.50	0.80	Uncorrected	Pro 6H	8/3/2016 0:00	12:09:45pm	New	Sensor	08032016-1 ft Boundary part 2.SSF
SU 2	-0.51	39,548	396218.97	4566623.04	1288.277	1.50	0.80	Uncorrected	Pro 6H	8/3/2016 0:00	11:55:23am	New	Sensor	08032016-1 ft Boundary part 2.SSF
SU 2	-0.51	39,542	396218.46	4566621.74	1288.369	1.50	0.80	Uncorrected	Pro 6H	8/3/2016 0:00	11:55:42am	New	Sensor	08032016-1 ft Boundary part 2.SSF
SU 2	-0.51	39,542	396223.38	4566621.8	1288.251	1.50	0.80	Uncorrected	Pro 6H	8/3/2016 0:00	12:02:21pm	New	Sensor	08032016-1 ft Boundary part 2.SSF
SU 2	-0.51	39,535	396223.86	4566618.07	1288.193	1.50	0.80	Uncorrected	Pro 6H	8/3/2016 0:00	12:04:19pm	New	Sensor	08032016-1 ft Boundary part 2.SSF
SU 2	-0.52	39,483	396222.55	4566617.47	1288.069	1.50	0.80	Uncorrected	Pro 6H	8/3/2016 0:00	12:03:13pm	New	Sensor	08032016-1 ft Boundary part 2.SSF
SU 2	-0.53	39,476	396227.1	4566618	1288.189	1.50	0.80	Uncorrected	Pro 6H	8/3/2016 0:00	12:08:25pm	New	Sensor	08032016-1 ft Boundary part 2.SSF
SU 2	-0.53	39,452	396222.52	4566615.59	1288.224	1.50	0.80	Uncorrected	Pro 6H	8/3/2016 0:00	12:04:29pm	New	Sensor	08032016-1 ft Boundary part 2.SSF
SU 2	-0.53	39,446	396221.92	4566618.09	1288.187	1.50	0.80	Uncorrected	Pro 6H	8/3/2016 0:00	12:02:29pm	New	Sensor	08032016-1 ft Boundary part 2.SSF
SU 2	-0.53	39,445	396227.81	4566613.74	1288.032	1.50	0.80	Uncorrected	Pro 6H	8/3/2016 0:00	12:12:20pm	New	Sensor	08032016-1 ft Boundary part 2.SSF
SU 2	-0.53	39,440	396222.66	4566616.11	1288.122	1.40	0.80	Uncorrected	Pro 6H	8/3/2016 0:00	12:13:22pm	New	Sensor	08032016-1 ft Boundary part 2.SSF
SU 2	-0.53	39,434	396221.71	4566619.78	1288.293	1.50	0.80	Uncorrected	Pro 6H	8/3/2016 0:00	12:01:19pm	New	Sensor	08032016-1 ft Boundary part 2.SSF
SU 2	-0.54	39,388	396223.2	4566618.88	1288.162	1.50	0.80	Uncorrected	Pro 6H	8/3/2016 0:00	12:03:17pm	New	Sensor	08032016-1 ft Boundary part 2.SSF
SU 2	-0.55	39,380	396219.32	4566623.08	1288.291	1.50	0.80	Uncorrected	Pro 6H	8/3/2016 0:00	11:55:21am	New	Sensor	08032016-1 ft Boundary part 2.SSF
SU 2	-0.55	39,373	396213.97	4566626.06	1289.45	1.30	0.80	Uncorrected	Pro 6H	8/3/2016 0:00	11:48:51am	New	Sensor	08032016-1 ft Boundary part 2.SSF
SU 2	-0.55	39,371	396222.48	4566619.14	1288.175	1.50	0.80	Uncorrected	Pro 6H	8/3/2016 0:00	12:02:13pm	New	Sensor	08032016-1 ft Boundary part 2.SSF
SU 2	-0.55	39,346	396222.57	4566620	1288.846	1.50	0.80	Uncorrected	Pro 6H	8/3/2016 0:00	11:59:55am	New	Sensor	08032016-1 ft Boundary part 2.SSF
SU 2	-0.55	39,341	396220.52	4566618.55	1288.831	1.50	0.80	Uncorrected	Pro 6H	8/3/2016 0:00	11:58:53am	New	Sensor	08032016-1 ft Boundary part 2.SSF
SU 2	-0.56	39,320	396222.06	4566616.06	1288.161	1.40	0.80	Uncorrected	Pro 6H	8/3/2016 0:00	12:13:23pm	New	Sensor	08032016-1 ft Boundary part 2.SSF
SU 2	-0.57	39,266	396221.9	4566620.11	1288.823	1.50	0.80	Uncorrected	Pro 6H	8/3/2016 0:00	11:59:41am	New	Sensor	08032016-1 ft Boundary part 2.SSF
SU 2	-0.57	39,251	396224.32	4566617.72	1288.171	1.50	0.80	Uncorrected	Pro 6H	8/3/2016 0:00	12:04:21pm	New	Sensor	08032016-1 ft Boundary part 2.SSF
SU 2	-0.57	39,246	396222.03	4566619.26	1288.276	1.50	0.80	Uncorrected	Pro 6H	8/3/2016 0:00	12:01:31pm	New	Sensor	08032016-1 ft Boundary part 2.SSF
SU 2	-0.58	39,244	396222.77	4566621.66	1288.792	1.50	0.80	Uncorrected	Pro 6H	8/3/2016 0:00	11:59:49am	New	Sensor	08032016-1 ft Boundary part 2.SSF
SU 2	-0.58	39,219	396228.16	4566617.53	1288.027	1.50	0.80	Uncorrected	Pro 6H	8/3/2016 0:00	12:09:33pm	New	Sensor	08032016-1 ft Boundary part 2.SSF
SU 2	-0.59	39,192	396223.09	4566622.4	1288.812	1.50	0.80	Uncorrected	Pro 6H	8/3/2016 0:00	11:59:47am	New	Sensor	08032016-1 ft Boundary part 2.SSF
SU 2	-0.59	39,171	396225.45	4566615.27	1288.142	1.50	0.80	Uncorrected	Pro 6H	8/3/2016 0:00	12:08:46pm	New	Sensor	08032016-1 ft Boundary part 2.SSF
SU 2	-0.59	39,169	396229.04	4566618.27	1287.905	1.50	0.80	Uncorrected	Pro 6H	8/3/2016 0:00	12:09:46pm	New	Sensor	08032016-1 ft Boundary part 2.SSF
SU 2	-0.6	39,150	396215.18	4566627.92	1289.514	1.30	0.80	Uncorrected	Pro 6H	8/3/2016 0:00	11:50:12am	New	Sensor	08032016-1 ft Boundary part 2.SSF
SU 2	-0.6	39,147	396221.3	4566617.08	1288.26	1.50	0.80	Uncorrected	Pro 6H	8/3/2016 0:00	12:02:31pm	New	Sensor	08032016-1 ft Boundary part 2.SSF
SU 2	-0.6	39,127	396221.36	4566617.71	1288.074	1.50	0.80	Uncorrected	Pro 6H	8/3/2016 0:00	12:02:09pm	New	Sensor	08032016-1 ft Boundary part 2.SSF
SU 2	-0.61	39,102	396221.39	4566619.05	1288.253	1.50	0.80	Uncorrected	Pro 6H	8/3/2016 0:00	12:01:17pm	New	Sensor	08032016-1 ft Boundary part 2.SSF
SU 2	-0.61	39,080	396222.68	4566622.19	1288.785	1.50	0.80	Uncorrected	Pro 6H	8/3/2016 0:00	11:59:46am	New	Sensor	08032016-1 ft Boundary part 2.SSF
SU 2	-0.61	39,071	396214.77	4566626.4	1289.359	1.30	0.80	Uncorrected	Pro 6H	8/3/2016 0:00	11:49:05am	New	Sensor	08032016-1 ft Boundary part 2.SSF
SU 2	-0.61	39,065	396222.97	4566615.22	1288.192	1.50	0.80	Uncorrected	Pro 6H	8/3/2016 0:00	12:05:02pm	New	Sensor	08032016-1 ft Boundary part 2.SSF
SU 2	-0.62	39,050	396220.96	4566618.52	1288.264	1.50	0.80	Uncorrected	Pro 6H	8/3/2016 0:00	12:01:16pm	New	Sensor	08032016-1 ft Boundary part 2.SSF
SU 2	-0.62	39,048	396223.19	4566619.75	1288.186	1.50	0.80	Uncorrected	Pro 6H	8/3/2016 0:00	12:02:25pm	New	Sensor	08032016-1 ft Boundary part 2.SSF
SU 2	-0.62	39,024	396215.35	4566626.41	1289.562	1.30	0.80	Uncorrected	Pro 6H	8/3/2016 0:00	11:50:18am	New	Sensor	08032016-1 ft Boundary part 2.SSF
SU 2	-0.63	39,012	396218.42	4566622.17	1288.386	1.50	0.80	Uncorrected	Pro 6H	8/3/2016 0:00	11:55:17am	New	Sensor	08032016-1 ft Boundary part 2.SSF
SU 2	-0.63	39,010	396218.86	4566622.09	1288.291	1.50	0.80	Uncorrected	Pro 6H	8/3/2016 0:00	11:55:41am	New	Sensor	08032016-1 ft Boundary part 2.SSF
SU 2	-0.63	38,978	396226.67	4566618.27	1288.154	1.50	0.80	Uncorrected	Pro 6H	8/3/2016 0:00	12:05:59pm	New	Sensor	08032016-1 ft Boundary part 2.SSF
SU 2	-0.64	38,936	396222.3	4566619.71	1288.871	1.50	0.80	Uncorrected	Pro 6H	8/3/2016 0:00	11:59:56am	New	Sensor	08032016-1 ft Boundary part 2.SSF
SU 2	-0.64	38,923	396215.08	4566626.67	1289.327	1.30	0.80	Uncorrected	Pro 6H	8/3/2016 0:00	11:49:04am	New	Sensor	08032016-1 ft Boundary part 2.SSF
SU 2	-0.65	38,917	396220.62	4566617.85	1288.3	1.50	0.80	Uncorrected	Pro 6H	8/3/2016 0:00	12:01:35pm	New	Sensor	08032016-1 ft Boundary part 2.SSF
SU 2	-0.65	38,906	396219.82	4566618.79	1288.855	1.50	0.80	Uncorrected	Pro 6H	8/3/2016 0:00	11:58:44am	New	Sensor	08032016-1 ft Boundary part 2.SSF
SU 2	-0.65	38,905	396223.17	4566614.79	1288.236	1.50	0.80	Uncorrected	Pro 6H	8/3/2016 0:00	12:05:15pm	New	Sensor	08032016-1 ft Boundary part 2.SSF
SU 2	-0.66	38,851	396222.69	4566617.99	1288.067	1.50	0.80	Uncorrected	Pro 6H	8/3/2016 0:00	12:03:14pm	New	Sensor	08032016-1 ft Boundary part 2.SSF
SU 2	-0.66	38,850	396224.49	4566613.96	1288.207	1.50	0.80	Uncorrected	Pro 6H	8/3/2016 0:00	12:08:49pm	New	Sensor	08032016-1 ft Boundary part 2.SSF
SU 2	-0.66	38,839	396224.29	4566616.03	1288.189	1.50	0.80	Uncorrected	Pro 6H	8/3/2016 0:00	12:05:12pm	New	Sensor	08032016-1 ft Boundary part 2.SSF
SU 2	-0.67	38,815	396221.8	4566619.39	1288.251	1.50	0.80	Uncorrected	Pro 6H	8/3/2016 0:00	12:01:18pm	New	Sensor	08032016-1 ft Boundary part 2.SSF
SU 2	-0.67	38,810	396225.43	4566616.14	1288.463	1.50	0.80	Uncorrected	Pro 6H	8/3/2016 0:00	12:07:44pm	New	Sensor	08032016-1 ft Boundary part 2.SSF
SU 2	-0.68	38,778	396227.97	4566613.36	1288.003	1.50	0.80	Uncorrected	Pro 6H	8/3/2016 0:00	12:12:59pm	New	Sensor	08032016-1 ft Boundary part 2.SSF

SU	Z-Score	CPM	Easting	Northing	MSL	PDOP	HDOP	CorrType	RcvrType	GPS_Date	GPS_Time	Update	FeatName	Datafile
SU 2	-0.68	38,741	396223.46	4566617.65	1288.141	1.50	0.80	Uncorrected	Pro 6H	8/3/2016 0:00	12:04:18pm	New	Sensor	08032016-1 ft Boundary part 2.SSF
SU 2	-0.68	38,737	396220.7	4566617.75	1288.379	1.50	0.80	Uncorrected	Pro 6H	8/3/2016 0:00	12:06:32pm	New	Sensor	08032016-1 ft Boundary part 2.SSF
SU 2	-0.68	38,737	396221.54	4566617.03	1288.871	1.50	0.80	Uncorrected	Pro 6H	8/3/2016 0:00	12:07:35pm	New	Sensor	08032016-1 ft Boundary part 2.SSF
SU 2	-0.69	38,717	396224.8	4566616.63	1288.174	1.50	0.80	Uncorrected	Pro 6H	8/3/2016 0:00	12:05:11pm	New	Sensor	08032016-1 ft Boundary part 2.SSF
SU 2	-0.69	38,688	396223.51	4566620.79	1288.209	1.50	0.80	Uncorrected	Pro 6H	8/3/2016 0:00	12:02:22pm	New	Sensor	08032016-1 ft Boundary part 2.SSF
SU 2	-0.69	38,688	396223.45	4566618.75	1288.144	1.50	0.80	Uncorrected	Pro 6H	8/3/2016 0:00	12:03:33pm	New	Sensor	08032016-1 ft Boundary part 2.SSF
SU 2	-0.7	38,677	396220.92	4566617.47	1288.943	1.50	0.80	Uncorrected	Pro 6H	8/3/2016 0:00	12:00:01pm	New	Sensor	08032016-1 ft Boundary part 2.SSF
SU 2	-0.7	38,656	396225.19	4566617.56	1288.585	1.50	0.80	Uncorrected	Pro 6H	8/3/2016 0:00	12:07:40pm	New	Sensor	08032016-1 ft Boundary part 2.SSF
SU 2	-0.7	38,652	396221.95	4566620.78	1288.261	1.50	0.80	Uncorrected	Pro 6H	8/3/2016 0:00	12:01:21pm	New	Sensor	08032016-1 ft Boundary part 2.SSF
SU 2	-0.71	38,639	396227.05	4566613.21	1288.122	1.50	0.80	Uncorrected	Pro 6H	8/3/2016 0:00	12:11:49pm	New	Sensor	08032016-1 ft Boundary part 2.SSF
SU 2	-0.71	38,633	396223.93	4566614.85	1288.163	1.50	0.80	Uncorrected	Pro 6H	8/3/2016 0:00	12:05:49pm	New	Sensor	08032016-1 ft Boundary part 2.SSF
SU 2	-0.71	38,616	396223.05	4566617.23	1288.712	1.50	0.80	Uncorrected	Pro 6H	8/3/2016 0:00	12:07:37pm	New	Sensor	08032016-1 ft Boundary part 2.SSF
SU 2	-0.72	38,579	396222.85	4566620.73	1288.253	1.50	0.80	Uncorrected	Pro 6H	8/3/2016 0:00	12:01:29pm	New	Sensor	08032016-1 ft Boundary part 2.SSF
SU 2	-0.72	38,576	396214.39	4566624.67	1289.439	1.30	0.80	Uncorrected	Pro 6H	8/3/2016 0:00	11:50:03am	New	Sensor	08032016-1 ft Boundary part 2.SSF
SU 2	-0.72	38,572	396215.93	4566623.7	1289.441	1.30	0.80	Uncorrected	Pro 6H	8/3/2016 0:00	11:51:23am	New	Sensor	08032016-1 ft Boundary part 2.SSF
SU 2	-0.72	38,564	396222.12	4566619.02	1288.907	1.50	0.80	Uncorrected	Pro 6H	8/3/2016 0:00	11:59:57am	New	Sensor	08032016-1 ft Boundary part 2.SSF
SU 2	-0.72	38,560	396226.94	4566615.38	1287.888	1.50	0.80	Uncorrected	Pro 6H	8/3/2016 0:00	12:09:52pm	New	Sensor	08032016-1 ft Boundary part 2.SSF
SU 2	-0.73	38,547	396220.72	4566619.42	1288.869	1.50	0.80	Uncorrected	Pro 6H	8/3/2016 0:00	11:58:02am	New	Sensor	08032016-1 ft Boundary part 2.SSF
SU 2	-0.73	38,521	396221.61	4566618.93	1288.224	1.50	0.80	Uncorrected	Pro 6H	8/3/2016 0:00	12:01:32pm	New	Sensor	08032016-1 ft Boundary part 2.SSF
SU 2	-0.73	38,517	396222.21	4566616.97	1288.224	1.50	0.80	Uncorrected	Pro 6H	8/3/2016 0:00	12:06:30pm	New	Sensor	08032016-1 ft Boundary part 2.SSF
SU 2	-0.73	38,505	396214.24	4566624.12	1289.451	1.30	0.80	Uncorrected	Pro 6H	8/3/2016 0:00	11:50:02am	New	Sensor	08032016-1 ft Boundary part 2.SSF
SU 2	-0.74	38,497	396227.2	4566614.82	1287.953	1.50	0.80	Uncorrected	Pro 6H	8/3/2016 0:00	12:10:29pm	New	Sensor	08032016-1 ft Boundary part 2.SSF
SU 2	-0.74	38,488	396227.28	4566617.18	1288.104	1.50	0.80	Uncorrected	Pro 6H	8/3/2016 0:00	12:08:41pm	New	Sensor	08032016-1 ft Boundary part 2.SSF
SU 2	-0.74	38,483	396222.85	4566622.5	1288.298	1.50	0.80	Uncorrected	Pro 6H	8/3/2016 0:00	12:01:24pm	New	Sensor	08032016-1 ft Boundary part 2.SSF
SU 2	-0.74	38,482	396219.87	4566619.61	1288.902	1.50	0.80	Uncorrected	Pro 6H	8/3/2016 0:00	11:58:00am	New	Sensor	08032016-1 ft Boundary part 2.SSF
SU 2	-0.74	38,463	396222.62	4566620.08	1288.85	1.50	0.80	Uncorrected	Pro 6H	8/3/2016 0:00	11:59:53am	New	Sensor	08032016-1 ft Boundary part 2.SSF
SU 2	-0.74	38,463	396221.66	4566616.56	1288.102	1.50	0.80	Uncorrected	Pro 6H	8/3/2016 0:00	12:03:11pm	New	Sensor	08032016-1 ft Boundary part 2.SSF
SU 2	-0.75	38,450	396221.45	4566616.27	1288.225	1.40	0.80	Uncorrected	Pro 6H	8/3/2016 0:00	12:13:24pm	New	Sensor	08032016-1 ft Boundary part 2.SSF
SU 2	-0.75	38,449	396227.19	4566617.89	1288.153	1.50	0.80	Uncorrected	Pro 6H	8/3/2016 0:00	12:06:23pm	New	Sensor	08032016-1 ft Boundary part 2.SSF
SU 2	-0.75	38,439	396214.8	4566625.76	1289.658	1.30	0.80	Uncorrected	Pro 6H	8/3/2016 0:00	11:50:20am	New	Sensor	08032016-1 ft Boundary part 2.SSF
SU 2	-0.75	38,423	396221.78	4566619.55	1288.83	1.50	0.80	Uncorrected	Pro 6H	8/3/2016 0:00	11:58:49am	New	Sensor	08032016-1 ft Boundary part 2.SSF
SU 2	-0.75	38,415	396227.69	4566614.14	1288.137	1.50	0.80	Uncorrected	Pro 6H	8/3/2016 0:00	12:11:51pm	New	Sensor	08032016-1 ft Boundary part 2.SSF
SU 2	-0.75	38,411	396221.9	4566618.78	1288.876	1.50	0.80	Uncorrected	Pro 6H	8/3/2016 0:00	11:59:57am	New	Sensor	08032016-1 ft Boundary part 2.SSF
SU 2	-0.76	38,390	396220.39	4566619.4	1288.871	1.50	0.80	Uncorrected	Pro 6H	8/3/2016 0:00	11:58:01am	New	Sensor	08032016-1 ft Boundary part 2.SSF
SU 2	-0.76	38,389	396223.3	4566619.9	1288.155	1.50	0.80	Uncorrected	Pro 6H	8/3/2016 0:00	12:03:19pm	New	Sensor	08032016-1 ft Boundary part 2.SSF
SU 2	-0.76	38,385	396214.98	4566623.8	1289.572	1.30	0.80	Uncorrected	Pro 6H	8/3/2016 0:00	11:51:19am	New	Sensor	08032016-1 ft Boundary part 2.SSF
SU 2	-0.76	38,379	396227.13	4566616.07	1288.028	1.50	0.80	Uncorrected	Pro 6H	8/3/2016 0:00	12:09:30pm	New	Sensor	08032016-1 ft Boundary part 2.SSF
SU 2	-0.76	38,370	396213.58	4566625.16	1289.456	1.30	0.80	Uncorrected	Pro 6H	8/3/2016 0:00	11:48:49am	New	Sensor	08032016-1 ft Boundary part 2.SSF
SU 2	-0.76	38,367	396230.58	4566617.59	1287.896	1.50	0.80	Uncorrected	Pro 6H	8/3/2016 0:00	12:13:10pm	New	Sensor	08032016-1 ft Boundary part 2.SSF
SU 2	-0.77	38,359	396222.19	4566621.72	1288.783	1.50	0.80	Uncorrected	Pro 6H	8/3/2016 0:00	11:59:44am	New	Sensor	08032016-1 ft Boundary part 2.SSF
SU 2	-0.77	38,352	396223.39	4566620.28	1288.207	1.50	0.80	Uncorrected	Pro 6H	8/3/2016 0:00	12:02:23pm	New	Sensor	08032016-1 ft Boundary part 2.SSF
SU 2	-0.77	38,341	396221.25	4566619.02	1288.796	1.50	0.80	Uncorrected	Pro 6H	8/3/2016 0:00	11:58:51am	New	Sensor	08032016-1 ft Boundary part 2.SSF
SU 2	-0.77	38,336	396222.5	4566621.27	1288.224	1.50	0.80	Uncorrected	Pro 6H	8/3/2016 0:00	12:03:25pm	New	Sensor	08032016-1 ft Boundary part 2.SSF
SU 2	-0.77	38,334	396215.24	4566626.97	1289.316	1.30	0.80	Uncorrected	Pro 6H	8/3/2016 0:00	11:49:03am	New	Sensor	08032016-1 ft Boundary part 2.SSF
SU 2	-0.77	38,332	396221.8	4566616.29	1288.23	1.50	0.80	Uncorrected	Pro 6H	8/3/2016 0:00	12:03:37pm	New	Sensor	08032016-1 ft Boundary part 2.SSF
SU 2	-0.77	38,327	396223.52	4566621.22	1288.228	1.50	0.80	Uncorrected	Pro 6H	8/3/2016 0:00	12:03:29pm	New	Sensor	08032016-1 ft Boundary part 2.SSF
SU 2	-0.77	38,322	396226.72	4566617.39	1288.125	1.50	0.80	Uncorrected	Pro 6H	8/3/2016 0:00	12:06:24pm	New	Sensor	08032016-1 ft Boundary part 2.SSF
SU 2	-0.77	38,322	396225.03	4566615.73	1288.471	1.50	0.80	Uncorrected	Pro 6H	8/3/2016 0:00	12:07:45pm	New	Sensor	08032016-1 ft Boundary part 2.SSF
SU 2	-0.77	38,320	396224.15	4566614.8	1288.474	1.50	0.80	Uncorrected	Pro 6H	8/3/2016 0:00	12:07:47pm	New	Sensor	08032016-1 ft Boundary part 2.SSF
SU 2	-0.78	38,300	396227.55	4566615.08	1288.017	1.50	0.80	Uncorrected	Pro 6H	8/3/2016 0:00	12:10:55pm	New	Sensor	08032016-1 ft Boundary part 2.SSF
SU 2	-0.78	38,295	396222.63	4566620.36	1288.836	1.50	0.80	Uncorrected	Pro 6H	8/3/2016 0:00	11:59:53am	New	Sensor	08032016-1 ft Boundary part 2.SSF
SU 2	-0.78	38,293	396222.97	4566620.72	1288.211	1.50	0.80	Uncorrected	Pro 6H	8/3/2016 0:00	12:02:17pm	New	Sensor	08032016-1 ft Boundary part 2.SSF

SU	Z-Score	CPM	Easting	Northing	MSL	PDOP	HDOP	CorrType	RcvrType	GPS_Date	GPS_Time	Update	FeatName	Datafile
SU 2	-0.78	38,283	396222.48	4566620.73	1288.221	1.50	0.80	Uncorrected	Pro 6H	8/3/2016 0:00	12:02:17pm	New	Sensor	08032016-1 ft Boundary part 2.SSF
SU 2	-0.79	38,263	396226.79	4566617.45	1288.175	1.50	0.80	Uncorrected	Pro 6H	8/3/2016 0:00	12:08:24pm	New	Sensor	08032016-1 ft Boundary part 2.SSF
SU 2	-0.79	38,262	396223.57	4566615.34	1288.21	1.50	0.80	Uncorrected	Pro 6H	8/3/2016 0:00	12:05:14pm	New	Sensor	08032016-1 ft Boundary part 2.SSF
SU 2	-0.79	38,260	396226.12	4566616.85	1288.142	1.50	0.80	Uncorrected	Pro 6H	8/3/2016 0:00	12:06:25pm	New	Sensor	08032016-1 ft Boundary part 2.SSF
SU 2	-0.79	38,252	396224.06	4566615.76	1288.053	1.40	0.80	Uncorrected	Pro 6H	8/3/2016 0:00	12:13:20pm	New	Sensor	08032016-1 ft Boundary part 2.SSF
SU 2	-0.79	38,235	396223.57	4566619.49	1288.149	1.50	0.80	Uncorrected	Pro 6H	8/3/2016 0:00	12:03:31pm	New	Sensor	08032016-1 ft Boundary part 2.SSF
SU 2	-0.79	38,226	396222.03	4566620.56	1288.709	1.50	0.80	Uncorrected	Pro 6H	8/3/2016 0:00	11:59:42am	New	Sensor	08032016-1 ft Boundary part 2.SSF
SU 2	-0.79	38,226	396228.07	4566616.82	1287.874	1.50	0.80	Uncorrected	Pro 6H	8/3/2016 0:00	12:09:49pm	New	Sensor	08032016-1 ft Boundary part 2.SSF
SU 2	-0.8	38,216	396219.38	4566619.85	1288.852	1.50	0.80	Uncorrected	Pro 6H	8/3/2016 0:00	11:57:17am	New	Sensor	08032016-1 ft Boundary part 2.SSF
SU 2	-0.8	38,204	396224.74	4566615.81	1288.128	1.50	0.80	Uncorrected	Pro 6H	8/3/2016 0:00	12:05:51pm	New	Sensor	08032016-1 ft Boundary part 2.SSF
SU 2	-0.8	38,201	396227.27	4566615.9	1287.875	1.50	0.80	Uncorrected	Pro 6H	8/3/2016 0:00	12:09:51pm	New	Sensor	08032016-1 ft Boundary part 2.SSF
SU 2	-0.8	38,196	396223.3	4566620.83	1288.145	1.50	0.80	Uncorrected	Pro 6H	8/3/2016 0:00	12:03:23pm	New	Sensor	08032016-1 ft Boundary part 2.SSF
SU 2	-0.8	38,196	396227.9	4566617.09	1288.032	1.50	0.80	Uncorrected	Pro 6H	8/3/2016 0:00	12:09:32pm	New	Sensor	08032016-1 ft Boundary part 2.SSF
SU 2	-0.8	38,190	396222.31	4566621.17	1288.207	1.50	0.80	Uncorrected	Pro 6H	8/3/2016 0:00	12:02:18pm	New	Sensor	08032016-1 ft Boundary part 2.SSF
SU 2	-0.8	38,189	396220.99	4566617.2	1288.125	1.50	0.80	Uncorrected	Pro 6H	8/3/2016 0:00	12:02:09pm	New	Sensor	08032016-1 ft Boundary part 2.SSF
SU 2	-0.8	38,184	396227.53	4566616.52	1288.023	1.50	0.80	Uncorrected	Pro 6H	8/3/2016 0:00	12:09:31pm	New	Sensor	08032016-1 ft Boundary part 2.SSF
SU 2	-0.81	38,167	396220.22	4566619.2	1288.909	1.50	0.80	Uncorrected	Pro 6H	8/3/2016 0:00	11:58:03am	New	Sensor	08032016-1 ft Boundary part 2.SSF
SU 2	-0.81	38,161	396222.68	4566621.13	1288.802	1.50	0.80	Uncorrected	Pro 6H	8/3/2016 0:00	11:59:51am	New	Sensor	08032016-1 ft Boundary part 2.SSF
SU 2	-0.81	38,142	396223.48	4566618.36	1288.071	1.50	0.80	Uncorrected	Pro 6H	8/3/2016 0:00	12:03:33pm	New	Sensor	08032016-1 ft Boundary part 2.SSF
SU 2	-0.81	38,131	396226.14	4566617.22	1288.506	1.50	0.80	Uncorrected	Pro 6H	8/3/2016 0:00	12:07:42pm	New	Sensor	08032016-1 ft Boundary part 2.SSF
SU 2	-0.82	38,089	396218.15	4566621.92	1288.607	1.50	0.80	Uncorrected	Pro 6H	8/3/2016 0:00	11:55:16am	New	Sensor	08032016-1 ft Boundary part 2.SSF
SU 2	-0.82	38,088	396221.98	4566620.12	1288.309	1.50	0.80	Uncorrected	Pro 6H	8/3/2016 0:00	12:01:19pm	New	Sensor	08032016-1 ft Boundary part 2.SSF
SU 2	-0.82	38,084	396222.77	4566621.75	1288.239	1.50	0.80	Uncorrected	Pro 6H	8/3/2016 0:00	12:03:26pm	New	Sensor	08032016-1 ft Boundary part 2.SSF
SU 2	-0.83	38,076	396220.22	4566619.23	1288.866	1.50	0.80	Uncorrected	Pro 6H	8/3/2016 0:00	11:58:45am	New	Sensor	08032016-1 ft Boundary part 2.SSF
SU 2	-0.83	38,039	396219.49	4566622.46	1288.08	1.50	0.80	Uncorrected	Pro 6H	8/3/2016 0:00	11:55:36am	New	Sensor	08032016-1 ft Boundary part 2.SSF
SU 2	-0.84	38,022	396228.75	4566617.77	1287.893	1.50	0.80	Uncorrected	Pro 6H	8/3/2016 0:00	12:09:47pm	New	Sensor	08032016-1 ft Boundary part 2.SSF
SU 2	-0.85	37,957	396230.53	4566617.53	1288.021	1.50	0.80	Uncorrected	Pro 6H	8/3/2016 0:00	12:12:12pm	New	Sensor	08032016-1 ft Boundary part 2.SSF
SU 2	-0.85	37,944	396222.35	4566617.24	1288.771	1.50	0.80	Uncorrected	Pro 6H	8/3/2016 0:00	12:07:36pm	New	Sensor	08032016-1 ft Boundary part 2.SSF
SU 2	-0.85	37,942	396224.42	4566617.73	1288.243	1.50	0.80	Uncorrected	Pro 6H	8/3/2016 0:00	12:05:07pm	New	Sensor	08032016-1 ft Boundary part 2.SSF
SU 2	-0.86	37,932	396226.12	4566615.97	1288.036	1.40	0.80	Uncorrected	Pro 6H	8/3/2016 0:00	12:13:17pm	New	Sensor	08032016-1 ft Boundary part 2.SSF
SU 2	-0.86	37,928	396222.11	4566621.79	1288.28	1.50	0.80	Uncorrected	Pro 6H	8/3/2016 0:00	12:01:22pm	New	Sensor	08032016-1 ft Boundary part 2.SSF
SU 2	-0.86	37,927	396222.65	4566621.57	1288.221	1.50	0.80	Uncorrected	Pro 6H	8/3/2016 0:00	12:02:19pm	New	Sensor	08032016-1 ft Boundary part 2.SSF
SU 2	-0.86	37,912	396227.66	4566617.65	1288.157	1.50	0.80	Uncorrected	Pro 6H	8/3/2016 0:00	12:08:40pm	New	Sensor	08032016-1 ft Boundary part 2.SSF
SU 2	-0.87	37,875	396223.35	4566621.46	1288.214	1.50	0.80	Uncorrected	Pro 6H	8/3/2016 0:00	12:02:21pm	New	Sensor	08032016-1 ft Boundary part 2.SSF
SU 2	-0.87	37,859	396227.42	4566618.37	1288.139	1.50	0.80	Uncorrected	Pro 6H	8/3/2016 0:00	12:08:26pm	New	Sensor	08032016-1 ft Boundary part 2.SSF
SU 2	-0.87	37,858	396221.39	4566618.95	1288.792	1.50	0.80	Uncorrected	Pro 6H	8/3/2016 0:00	11:59:39am	New	Sensor	08032016-1 ft Boundary part 2.SSF
SU 2	-0.87	37,849	396223.97	4566615.67	1288.185	1.50	0.80	Uncorrected	Pro 6H	8/3/2016 0:00	12:05:13pm	New	Sensor	08032016-1 ft Boundary part 2.SSF
SU 2	-0.88	37,840	396228.8	4566615.1	1288.013	1.50	0.80	Uncorrected	Pro 6H	8/3/2016 0:00	12:12:17pm	New	Sensor	08032016-1 ft Boundary part 2.SSF
SU 2	-0.88	37,836	396215.05	4566626.17	1289.599	1.30	0.80	Uncorrected	Pro 6H	8/3/2016 0:00	11:50:19am	New	Sensor	08032016-1 ft Boundary part 2.SSF
SU 2	-0.88	37,814	396227.64	4566618.92	1288.175	1.50	0.80	Uncorrected	Pro 6H	8/3/2016 0:00	12:08:27pm	New	Sensor	08032016-1 ft Boundary part 2.SSF
SU 2	-0.89	37,777	396228.84	4566619.13	1288.112	1.50	0.80	Uncorrected	Pro 6H	8/3/2016 0:00	12:08:37pm	New	Sensor	08032016-1 ft Boundary part 2.SSF
SU 2	-0.89	37,770	396216.07	4566623.92	1289.385	1.30	0.80	Uncorrected	Pro 6H	8/3/2016 0:00	11:51:22am	New	Sensor	08032016-1 ft Boundary part 2.SSF
SU 2	-0.9	37,753	396219.34	4566624.27	1288.387	1.50	0.80	Uncorrected	Pro 6H	8/3/2016 0:00	11:55:29am	New	Sensor	08032016-1 ft Boundary part 2.SSF
SU 2	-0.9	37,725	396221	4566618.68	1288.804	1.50	0.80	Uncorrected	Pro 6H	8/3/2016 0:00	11:58:52am	New	Sensor	08032016-1 ft Boundary part 2.SSF
SU 2	-0.9	37,720	396223.77	4566614.44	1288.481	1.50	0.80	Uncorrected	Pro 6H	8/3/2016 0:00	12:07:48pm	New	Sensor	08032016-1 ft Boundary part 2.SSF
SU 2	-0.91	37,691	396229.48	4566617.81	1287.954	1.50	0.80	Uncorrected	Pro 6H	8/3/2016 0:00	12:10:36pm	New	Sensor	08032016-1 ft Boundary part 2.SSF
SU 2	-0.91	37,685	396221.81	4566619.33	1288.78	1.50	0.80	Uncorrected	Pro 6H	8/3/2016 0:00	11:58:50am	New	Sensor	08032016-1 ft Boundary part 2.SSF
SU 2	-0.91	37,676	396215.49	4566623.86	1289.49	1.30	0.80	Uncorrected	Pro 6H	8/3/2016 0:00	11:51:20am	New	Sensor	08032016-1 ft Boundary part 2.SSF
SU 2	-0.91	37,675	396223.03	4566617.77	1288.112	1.50	0.80	Uncorrected	Pro 6H	8/3/2016 0:00	12:03:34pm	New	Sensor	08032016-1 ft Boundary part 2.SSF
SU 2	-0.91	37,672	396226.6	4566613.96	1287.951	1.50	0.80	Uncorrected	Pro 6H	8/3/2016 0:00	12:10:27pm	New	Sensor	08032016-1 ft Boundary part 2.SSF
SU 2	-0.91	37,670	396223.28	4566622.05	1288.201	1.50	0.80	Uncorrected	Pro 6H	8/3/2016 0:00	12:01:27pm	New	Sensor	08032016-1 ft Boundary part 2.SSF
SU 2	-0.92	37,640	396223.08	4566622.47	1288.257	1.50	0.80	Uncorrected	Pro 6H	8/3/2016 0:00	12:01:25pm	New	Sensor	08032016-1 ft Boundary part 2.SSF

SU	Z-Score	CPM	Easting	Northing	MSL	PDOP	HDOP	CorrType	RcvrType	GPS_Date	GPS_Time	Update	FeatName	Datafile
SU 2	-0.93	37,614	396222.93	4566620.42	1288.234	1.50	0.80	Uncorrected	Pro 6H	8/3/2016 0:00	12:02:15pm	New	Sensor	08032016-1 ft Boundary part 2.SSF
SU 2	-0.93	37,602	396219.25	4566622.18	1288.268	1.50	0.80	Uncorrected	Pro 6H	8/3/2016 0:00	11:55:40am	New	Sensor	08032016-1 ft Boundary part 2.SSF
SU 2	-0.93	37,590	396221.22	4566618.36	1288.242	1.50	0.80	Uncorrected	Pro 6H	8/3/2016 0:00	12:01:33pm	New	Sensor	08032016-1 ft Boundary part 2.SSF
SU 2	-0.93	37,578	396226.41	4566617.71	1288.153	1.50	0.80	Uncorrected	Pro 6H	8/3/2016 0:00	12:05:56pm	New	Sensor	08032016-1 ft Boundary part 2.SSF
SU 2	-0.94	37,563	396215.17	4566626.22	1289.399	1.30	0.80	Uncorrected	Pro 6H	8/3/2016 0:00	11:50:07am	New	Sensor	08032016-1 ft Boundary part 2.SSF
SU 2	-0.94	37,549	396225.81	4566614.22	1287.993	1.50	0.80	Uncorrected	Pro 6H	8/3/2016 0:00	12:09:55pm	New	Sensor	08032016-1 ft Boundary part 2.SSF
SU 2	-0.94	37,529	396222.13	4566616.88	1288.177	1.50	0.80	Uncorrected	Pro 6H	8/3/2016 0:00	12:03:37pm	New	Sensor	08032016-1 ft Boundary part 2.SSF
SU 2	-0.95	37,509	396223.01	4566620.53	1288.167	1.50	0.80	Uncorrected	Pro 6H	8/3/2016 0:00	12:03:23pm	New	Sensor	08032016-1 ft Boundary part 2.SSF
SU 2	-0.95	37,503	396228.82	4566617.12	1287.934	1.50	0.80	Uncorrected	Pro 6H	8/3/2016 0:00	12:10:34pm	New	Sensor	08032016-1 ft Boundary part 2.SSF
SU 2	-0.95	37,495	396222.62	4566618.79	1288.192	1.50	0.80	Uncorrected	Pro 6H	8/3/2016 0:00	12:02:27pm	New	Sensor	08032016-1 ft Boundary part 2.SSF
SU 2	-0.96	37,464	396227.53	4566615.39	1287.974	1.50	0.80	Uncorrected	Pro 6H	8/3/2016 0:00	12:10:30pm	New	Sensor	08032016-1 ft Boundary part 2.SSF
SU 2	-0.96	37,448	396224.81	4566615.8	1288.03	1.40	0.80	Uncorrected	Pro 6H	8/3/2016 0:00	12:13:19pm	New	Sensor	08032016-1 ft Boundary part 2.SSF
SU 2	-0.96	37,439	396215.97	4566623.88	1289.357	1.30	0.80	Uncorrected	Pro 6H	8/3/2016 0:00	11:51:21am	New	Sensor	08032016-1 ft Boundary part 2.SSF
SU 2	-0.96	37,432	396226.8	4566616.73	1288.118	1.50	0.80	Uncorrected	Pro 6H	8/3/2016 0:00	12:08:42pm	New	Sensor	08032016-1 ft Boundary part 2.SSF
SU 2	-0.97	37,423	396223.55	4566620.39	1288.142	1.50	0.80	Uncorrected	Pro 6H	8/3/2016 0:00	12:03:21pm	New	Sensor	08032016-1 ft Boundary part 2.SSF
SU 2	-0.97	37,409	396226.24	4566613.63	1287.99	1.50	0.80	Uncorrected	Pro 6H	8/3/2016 0:00	12:10:26pm	New	Sensor	08032016-1 ft Boundary part 2.SSF
SU 2	-0.97	37,398	396229.67	4566618.93	1287.895	1.50	0.80	Uncorrected	Pro 6H	8/3/2016 0:00	12:09:44pm	New	Sensor	08032016-1 ft Boundary part 2.SSF
SU 2	-0.97	37,395	396230	4566616.79	1288.083	1.50	0.80	Uncorrected	Pro 6H	8/3/2016 0:00	12:11:57pm	New	Sensor	08032016-1 ft Boundary part 2.SSF
SU 2	-0.97	37,385	396230.93	4566616.42	1287.887	1.50	0.80	Uncorrected	Pro 6H	8/3/2016 0:00	12:13:07pm	New	Sensor	08032016-1 ft Boundary part 2.SSF
SU 2	-0.98	37,378	396224.42	4566615.33	1288.131	1.50	0.80	Uncorrected	Pro 6H	8/3/2016 0:00	12:05:50pm	New	Sensor	08032016-1 ft Boundary part 2.SSF
SU 2	-0.98	37,374	396226.47	4566616.96	1288.152	1.50	0.80	Uncorrected	Pro 6H	8/3/2016 0:00	12:08:23pm	New	Sensor	08032016-1 ft Boundary part 2.SSF
SU 2	-0.98	37,353	396225.45	4566615.78	1288.029	1.40	0.80	Uncorrected	Pro 6H	8/3/2016 0:00	12:13:18pm	New	Sensor	08032016-1 ft Boundary part 2.SSF
SU 2	-0.98	37,351	396225.42	4566617.56	1288.213	1.50	0.80	Uncorrected	Pro 6H	8/3/2016 0:00	12:05:09pm	New	Sensor	08032016-1 ft Boundary part 2.SSF
SU 2	-0.98	37,339	396225.28	4566615.46	1288.151	1.50	0.80	Uncorrected	Pro 6H	8/3/2016 0:00	12:08:20pm	New	Sensor	08032016-1 ft Boundary part 2.SSF
SU 2	-0.99	37,331	396223.42	4566620.71	1288.222	1.50	0.80	Uncorrected	Pro 6H	8/3/2016 0:00	12:03:29pm	New	Sensor	08032016-1 ft Boundary part 2.SSF
SU 2	-0.99	37,319	396222.71	4566617.25	1288.131	1.50	0.80	Uncorrected	Pro 6H	8/3/2016 0:00	12:03:35pm	New	Sensor	08032016-1 ft Boundary part 2.SSF
SU 2	-0.99	37,314	396228.31	4566618.69	1288.15	1.50	0.80	Uncorrected	Pro 6H	8/3/2016 0:00	12:08:38pm	New	Sensor	08032016-1 ft Boundary part 2.SSF
SU 2	-0.99	37,312	396223.15	4566618.33	1288.075	1.50	0.80	Uncorrected	Pro 6H	8/3/2016 0:00	12:03:15pm	New	Sensor	08032016-1 ft Boundary part 2.SSF
SU 2	-0.99	37,292	396222.26	4566622.06	1288.267	1.50	0.80	Uncorrected	Pro 6H	8/3/2016 0:00	12:01:23pm	New	Sensor	08032016-1 ft Boundary part 2.SSF
SU 2	-1	37,285	396227.46	4566616.37	1287.976	1.60	0.80	Uncorrected	Pro 6H	8/3/2016 0:00	12:13:15pm	New	Sensor	08032016-1 ft Boundary part 2.SSF
SU 2	-1	37,277	396228.15	4566619.23	1288.071	1.50	0.80	Uncorrected	Pro 6H	8/3/2016 0:00	12:06:21pm	New	Sensor	08032016-1 ft Boundary part 2.SSF
SU 2	-1.01	37,235	396225.67	4566615.91	1288.156	1.50	0.80	Uncorrected	Pro 6H	8/3/2016 0:00	12:08:21pm	New	Sensor	08032016-1 ft Boundary part 2.SSF
SU 2	-1.01	37,230	396229.01	4566619.74	1288.061	1.50	0.80	Uncorrected	Pro 6H	8/3/2016 0:00	12:08:36pm	New	Sensor	08032016-1 ft Boundary part 2.SSF
SU 2	-1.02	37,184	396221.75	4566619.56	1288.899	1.50	0.80	Uncorrected	Pro 6H	8/3/2016 0:00	11:59:39am	New	Sensor	08032016-1 ft Boundary part 2.SSF
SU 2	-1.02	37,182	396228.15	4566616.46	1287.963	1.60	0.80	Uncorrected	Pro 6H	8/3/2016 0:00	12:13:14pm	New	Sensor	08032016-1 ft Boundary part 2.SSF
SU 2	-1.02	37,178	396226.17	4566616.44	1288.15	1.50	0.80	Uncorrected	Pro 6H	8/3/2016 0:00	12:08:22pm	New	Sensor	08032016-1 ft Boundary part 2.SSF
SU 2	-1.02	37,164	396225.85	4566615.49	1288.123	1.50	0.80	Uncorrected	Pro 6H	8/3/2016 0:00	12:08:45pm	New	Sensor	08032016-1 ft Boundary part 2.SSF
SU 2	-1.02	37,162	396225.88	4566616.72	1288.481	1.50	0.80	Uncorrected	Pro 6H	8/3/2016 0:00	12:07:43pm	New	Sensor	08032016-1 ft Boundary part 2.SSF
SU 2	-1.02	37,161	396213.12	4566623.91	1289.533	1.30	0.80	Uncorrected	Pro 6H	8/3/2016 0:00	11:49:11am	New	Sensor	08032016-1 ft Boundary part 2.SSF
SU 2	-1.02	37,159	396224.81	4566615.05	1288.167	1.50	0.80	Uncorrected	Pro 6H	8/3/2016 0:00	12:08:19pm	New	Sensor	08032016-1 ft Boundary part 2.SSF
SU 2	-1.03	37,125	396229.16	4566617.31	1287.921	1.50	0.80	Uncorrected	Pro 6H	8/3/2016 0:00	12:10:35pm	New	Sensor	08032016-1 ft Boundary part 2.SSF
SU 2	-1.04	37,103	396226.26	4566615.13	1288.042	1.50	0.80	Uncorrected	Pro 6H	8/3/2016 0:00	12:09:28pm	New	Sensor	08032016-1 ft Boundary part 2.SSF
SU 2	-1.04	37,084	396224.15	4566616.51	1288.176	1.50	0.80	Uncorrected	Pro 6H	8/3/2016 0:00	12:05:05pm	New	Sensor	08032016-1 ft Boundary part 2.SSF
SU 2	-1.04	37,067	396222.89	4566620.71	1288.148	1.50	0.80	Uncorrected	Pro 6H	8/3/2016 0:00	12:03:24pm	New	Sensor	08032016-1 ft Boundary part 2.SSF
SU 2	-1.04	37,065	396222.69	4566620.37	1288.217	1.50	0.80	Uncorrected	Pro 6H	8/3/2016 0:00	12:01:29pm	New	Sensor	08032016-1 ft Boundary part 2.SSF
SU 2	-1.05	37,040	396220.55	4566618.13	1288.274	1.50	0.80	Uncorrected	Pro 6H	8/3/2016 0:00	12:01:15pm	New	Sensor	08032016-1 ft Boundary part 2.SSF
SU 2	-1.05	37,037	396226.18	4566614.45	1287.974	1.50	0.80	Uncorrected	Pro 6H	8/3/2016 0:00	12:09:54pm	New	Sensor	08032016-1 ft Boundary part 2.SSF
SU 2	-1.05	37,036	396224.49	4566614.53	1288.185	1.50	0.80	Uncorrected	Pro 6H	8/3/2016 0:00	12:08:18pm	New	Sensor	08032016-1 ft Boundary part 2.SSF
SU 2	-1.05	37,036	396231.51	4566616.84	1287.864	1.50	0.80	Uncorrected	Pro 6H	8/3/2016 0:00	12:13:08pm	New	Sensor	08032016-1 ft Boundary part 2.SSF
SU 2	-1.05	37,032	396230.08	4566619.39	1287.854	1.50	0.80	Uncorrected	Pro 6H	8/3/2016 0:00	12:09:43pm	New	Sensor	08032016-1 ft Boundary part 2.SSF
SU 2	-1.06	37,010	396228.8	4566616.69	1287.966	1.40	0.80	Uncorrected	Pro 6H	8/3/2016 0:00	12:13:13pm	New	Sensor	08032016-1 ft Boundary part 2.SSF
SU 2	-1.06	37,006	396227.64	4566616.38	1287.876	1.50	0.80	Uncorrected	Pro 6H	8/3/2016 0:00	12:09:50pm	New	Sensor	08032016-1 ft Boundary part 2.SSF

SU	Z-Score	CPM	Easting	Northing	MSL	PDOP	HDOP	CorrType	RcvrType	GPS_Date	GPS_Time	Update	FeatName	Datafile
SU 2	-1.06	36,994	396228.35	4566613.79	1287.981	1.50	0.80	Uncorrected	Pro 6H	8/3/2016 0:00	12:13:00pm	New	Sensor	08032016-1 ft Boundary part 2.SSF
SU 2	-1.06	36,979	396226.5	4566613.47	1288.095	1.50	0.80	Uncorrected	Pro 6H	8/3/2016 0:00	12:10:58pm	New	Sensor	08032016-1 ft Boundary part 2.SSF
SU 2	-1.07	36,962	396213.38	4566624.92	1289.478	1.30	0.80	Uncorrected	Pro 6H	8/3/2016 0:00	11:48:48am	New	Sensor	08032016-1 ft Boundary part 2.SSF
SU 2	-1.07	36,920	396228.03	4566615.59	1288.014	1.50	0.80	Uncorrected	Pro 6H	8/3/2016 0:00	12:10:54pm	New	Sensor	08032016-1 ft Boundary part 2.SSF
SU 2	-1.08	36,909	396228.52	4566619.75	1288.058	1.50	0.80	Uncorrected	Pro 6H	8/3/2016 0:00	12:06:20pm	New	Sensor	08032016-1 ft Boundary part 2.SSF
SU 2	-1.08	36,897	396225.54	4566613.71	1288.048	1.50	0.80	Uncorrected	Pro 6H	8/3/2016 0:00	12:09:56pm	New	Sensor	08032016-1 ft Boundary part 2.SSF
SU 2	-1.08	36,881	396229.14	4566615.44	1288.024	1.50	0.80	Uncorrected	Pro 6H	8/3/2016 0:00	12:12:16pm	New	Sensor	08032016-1 ft Boundary part 2.SSF
SU 2	-1.08	36,877	396223.14	4566618.85	1288.102	1.50	0.80	Uncorrected	Pro 6H	8/3/2016 0:00	12:03:17pm	New	Sensor	08032016-1 ft Boundary part 2.SSF
SU 2	-1.09	36,868	396226.5	4566616.29	1288.127	1.50	0.80	Uncorrected	Pro 6H	8/3/2016 0:00	12:08:43pm	New	Sensor	08032016-1 ft Boundary part 2.SSF
SU 2	-1.09	36,864	396223.88	4566617.49	1288.676	1.50	0.80	Uncorrected	Pro 6H	8/3/2016 0:00	12:07:38pm	New	Sensor	08032016-1 ft Boundary part 2.SSF
SU 2	-1.09	36,837	396223.23	4566621.47	1288.207	1.50	0.80	Uncorrected	Pro 6H	8/3/2016 0:00	12:01:27pm	New	Sensor	08032016-1 ft Boundary part 2.SSF
SU 2	-1.1	36,818	396215.6	4566628.46	1289.305	1.30	0.80	Uncorrected	Pro 6H	8/3/2016 0:00	11:48:58am	New	Sensor	08032016-1 ft Boundary part 2.SSF
SU 2	-1.11	36,777	396229.66	4566620.64	1288.078	1.50	0.80	Uncorrected	Pro 6H	8/3/2016 0:00	12:06:07pm	New	Sensor	08032016-1 ft Boundary part 2.SSF
SU 2	-1.11	36,775	396225.32	4566616.55	1288.163	1.50	0.80	Uncorrected	Pro 6H	8/3/2016 0:00	12:06:26pm	New	Sensor	08032016-1 ft Boundary part 2.SSF
SU 2	-1.11	36,769	396230.4	4566619.98	1287.889	1.50	0.80	Uncorrected	Pro 6H	8/3/2016 0:00	12:09:42pm	New	Sensor	08032016-1 ft Boundary part 2.SSF
SU 2	-1.11	36,760	396214.16	4566624.2	1289.537	1.30	0.80	Uncorrected	Pro 6H	8/3/2016 0:00	11:50:24am	New	Sensor	08032016-1 ft Boundary part 2.SSF
SU 2	-1.11	36,741	396227.27	4566618.92	1288.171	1.50	0.80	Uncorrected	Pro 6H	8/3/2016 0:00	12:06:00pm	New	Sensor	08032016-1 ft Boundary part 2.SSF
SU 2	-1.12	36,729	396230.01	4566618.05	1287.978	1.50	0.80	Uncorrected	Pro 6H	8/3/2016 0:00	12:10:49pm	New	Sensor	08032016-1 ft Boundary part 2.SSF
SU 2	-1.12	36,704	396229.39	4566620.96	1288.13	1.50	0.80	Uncorrected	Pro 6H	8/3/2016 0:00	12:06:08pm	New	Sensor	08032016-1 ft Boundary part 2.SSF
SU 2	-1.13	36,676	396226.82	4566613.95	1288.045	1.50	0.80	Uncorrected	Pro 6H	8/3/2016 0:00	12:10:57pm	New	Sensor	08032016-1 ft Boundary part 2.SSF
SU 2	-1.13	36,665	396227.19	4566614.41	1288.04	1.50	0.80	Uncorrected	Pro 6H	8/3/2016 0:00	12:10:56pm	New	Sensor	08032016-1 ft Boundary part 2.SSF
SU 2	-1.13	36,663	396223.64	4566620.09	1288.209	1.50	0.80	Uncorrected	Pro 6H	8/3/2016 0:00	12:03:30pm	New	Sensor	08032016-1 ft Boundary part 2.SSF
SU 2	-1.13	36,661	396229.03	4566621.15	1288.171	1.50	0.80	Uncorrected	Pro 6H	8/3/2016 0:00	12:06:15pm	New	Sensor	08032016-1 ft Boundary part 2.SSF
SU 2	-1.14	36,633	396222.28	4566621.14	1288.249	1.50	0.80	Uncorrected	Pro 6H	8/3/2016 0:00	12:01:21pm	New	Sensor	08032016-1 ft Boundary part 2.SSF
SU 2	-1.14	36,605	396225.02	4566617.72	1288.246	1.50	0.80	Uncorrected	Pro 6H	8/3/2016 0:00	12:05:08pm	New	Sensor	08032016-1 ft Boundary part 2.SSF
SU 2	-1.15	36,590	396229.89	4566619.89	1288.038	1.50	0.80	Uncorrected	Pro 6H	8/3/2016 0:00	12:12:04pm	New	Sensor	08032016-1 ft Boundary part 2.SSF
SU 2	-1.15	36,553	396226.08	4566617.41	1288.138	1.50	0.80	Uncorrected	Pro 6H	8/3/2016 0:00	12:05:55pm	New	Sensor	08032016-1 ft Boundary part 2.SSF
SU 2	-1.16	36,520	396224.51	4566615.29	1288.458	1.50	0.80	Uncorrected	Pro 6H	8/3/2016 0:00	12:07:46pm	New	Sensor	08032016-1 ft Boundary part 2.SSF
SU 2	-1.16	36,520	396228.5	4566614.58	1288.015	1.50	0.80	Uncorrected	Pro 6H	8/3/2016 0:00	12:12:18pm	New	Sensor	08032016-1 ft Boundary part 2.SSF
SU 2	-1.16	36,514	396226.38	4566617.98	1288.161	1.50	0.80	Uncorrected	Pro 6H	8/3/2016 0:00	12:05:57pm	New	Sensor	08032016-1 ft Boundary part 2.SSF
SU 2	-1.16	36,509	396221.5	4566617.29	1288.298	1.50	0.80	Uncorrected	Pro 6H	8/3/2016 0:00	12:06:31pm	New	Sensor	08032016-1 ft Boundary part 2.SSF
SU 2	-1.17	36,488	396228.74	4566614.28	1287.968	1.50	0.80	Uncorrected	Pro 6H	8/3/2016 0:00	12:13:01pm	New	Sensor	08032016-1 ft Boundary part 2.SSF
SU 2	-1.17	36,464	396222.47	4566618.32	1288.169	1.50	0.80	Uncorrected	Pro 6H	8/3/2016 0:00	12:02:27pm	New	Sensor	08032016-1 ft Boundary part 2.SSF
SU 2	-1.18	36,414	396228.99	4566615.52	1288.136	1.50	0.80	Uncorrected	Pro 6H	8/3/2016 0:00	12:11:54pm	New	Sensor	08032016-1 ft Boundary part 2.SSF
SU 2	-1.18	36,413	396225.82	4566617.1	1288.149	1.50	0.80	Uncorrected	Pro 6H	8/3/2016 0:00	12:05:54pm	New	Sensor	08032016-1 ft Boundary part 2.SSF
SU 2	-1.19	36,388	396226.84	4566614.49	1287.97	1.50	0.80	Uncorrected	Pro 6H	8/3/2016 0:00	12:10:28pm	New	Sensor	08032016-1 ft Boundary part 2.SSF
SU 2	-1.19	36,387	396215.98	4566627.18	1289.484	1.30	0.80	Uncorrected	Pro 6H	8/3/2016 0:00	11:50:16am	New	Sensor	08032016-1 ft Boundary part 2.SSF
SU 2	-1.2	36,320	396227.93	4566620	1288.142	1.50	0.80	Uncorrected	Pro 6H	8/3/2016 0:00	12:08:30pm	New	Sensor	08032016-1 ft Boundary part 2.SSF
SU 2	-1.2	36,320	396229.33	4566617.01	1287.951	1.40	0.80	Uncorrected	Pro 6H	8/3/2016 0:00	12:13:12pm	New	Sensor	08032016-1 ft Boundary part 2.SSF
SU 2	-1.21	36,309	396230.03	4566616.47	1287.985	1.50	0.80	Uncorrected	Pro 6H	8/3/2016 0:00	12:12:14pm	New	Sensor	08032016-1 ft Boundary part 2.SSF
SU 2	-1.21	36,303	396229.76	4566618.2	1287.926	1.50	0.80	Uncorrected	Pro 6H	8/3/2016 0:00	12:10:37pm	New	Sensor	08032016-1 ft Boundary part 2.SSF
SU 2	-1.21	36,297	396228.96	4566621.13	1288.139	1.50	0.80	Uncorrected	Pro 6H	8/3/2016 0:00	12:08:33pm	New	Sensor	08032016-1 ft Boundary part 2.SSF
SU 2	-1.21	36,289	396228.22	4566620.16	1288.094	1.50	0.80	Uncorrected	Pro 6H	8/3/2016 0:00	12:06:04pm	New	Sensor	08032016-1 ft Boundary part 2.SSF
SU 2	-1.21	36,270	396215.58	4566627.27	1289.402	1.60	0.80	Uncorrected	Pro 6H	8/3/2016 0:00	11:50:09am	New	Sensor	08032016-1 ft Boundary part 2.SSF
SU 2	-1.22	36,256	396225.45	4566614.1	1288.054	1.50	0.80	Uncorrected	Pro 6H	8/3/2016 0:00	12:09:26pm	New	Sensor	08032016-1 ft Boundary part 2.SSF
SU 2	-1.22	36,247	396215.55	4566627.63	1289.379	1.60	0.80	Uncorrected	Pro 6H	8/3/2016 0:00	11:50:10am	New	Sensor	08032016-1 ft Boundary part 2.SSF
SU 2	-1.23	36,217	396215.63	4566626.86	1289.507	1.30	0.80	Uncorrected	Pro 6H	8/3/2016 0:00	11:50:17am	New	Sensor	08032016-1 ft Boundary part 2.SSF
SU 2	-1.23	36,217	396226.1	4566615.88	1288.129	1.50	0.80	Uncorrected	Pro 6H	8/3/2016 0:00	12:08:44pm	New	Sensor	08032016-1 ft Boundary part 2.SSF
SU 2	-1.23	36,203	396228.04	4566619.84	1288.141	1.50	0.80	Uncorrected	Pro 6H	8/3/2016 0:00	12:08:29pm	New	Sensor	08032016-1 ft Boundary part 2.SSF
SU 2	-1.23	36,183	396229.79	4566616.38	1288.101	1.50	0.80	Uncorrected	Pro 6H	8/3/2016 0:00	12:11:56pm	New	Sensor	08032016-1 ft Boundary part 2.SSF
SU 2	-1.24	36,171	396226.77	4566616.06	1288.021	1.60	0.80	Uncorrected	Pro 6H	8/3/2016 0:00	12:13:16pm	New	Sensor	08032016-1 ft Boundary part 2.SSF
SU 2	-1.25	36,116	396229.16	4566621.06	1288.147	1.50	0.80	Uncorrected	Pro 6H	8/3/2016 0:00	12:06:09pm	New	Sensor	08032016-1 ft Boundary part 2.SSF

SU	Z-Score	CPM	Easting	Northing	MSL	PDOP	HDOP	CorrType	RcvrType	GPS_Date	GPS_Time	Update	FeatName	Datafile
SU 2	-1.25	36,097	396215.63	4566627.35	1289.291	1.30	0.80	Uncorrected	Pro 6H	8/3/2016 0:00	11:49:02am	New	Sensor	08032016-1 ft Boundary part 2.SSF
SU 2	-1.27	36,032	396229.25	4566614.65	1287.977	1.50	0.80	Uncorrected	Pro 6H	8/3/2016 0:00	12:13:02pm	New	Sensor	08032016-1 ft Boundary part 2.SSF
SU 2	-1.27	36,026	396223.54	4566620.96	1288.187	1.50	0.80	Uncorrected	Pro 6H	8/3/2016 0:00	12:03:21pm	New	Sensor	08032016-1 ft Boundary part 2.SSF
SU 2	-1.27	36,018	396215.04	4566628.01	1289.317	1.30	0.80	Uncorrected	Pro 6H	8/3/2016 0:00	11:48:56am	New	Sensor	08032016-1 ft Boundary part 2.SSF
SU 2	-1.27	36,002	396229.95	4566615.56	1287.958	1.50	0.80	Uncorrected	Pro 6H	8/3/2016 0:00	12:13:04pm	New	Sensor	08032016-1 ft Boundary part 2.SSF
SU 2	-1.28	35,980	396228.07	4566614.16	1288.037	1.50	0.80	Uncorrected	Pro 6H	8/3/2016 0:00	12:12:19pm	New	Sensor	08032016-1 ft Boundary part 2.SSF
SU 2	-1.28	35,977	396228.5	4566615.09	1288.155	1.50	0.80	Uncorrected	Pro 6H	8/3/2016 0:00	12:11:53pm	New	Sensor	08032016-1 ft Boundary part 2.SSF
SU 2	-1.28	35,970	396230.26	4566616.01	1287.94	1.50	0.80	Uncorrected	Pro 6H	8/3/2016 0:00	12:13:05pm	New	Sensor	08032016-1 ft Boundary part 2.SSF
SU 2	-1.28	35,942	396229.54	4566617.5	1287.996	1.50	0.80	Uncorrected	Pro 6H	8/3/2016 0:00	12:10:50pm	New	Sensor	08032016-1 ft Boundary part 2.SSF
SU 2	-1.29	35,937	396229.7	4566620.22	1288.044	1.50	0.80	Uncorrected	Pro 6H	8/3/2016 0:00	12:12:05pm	New	Sensor	08032016-1 ft Boundary part 2.SSF
SU 2	-1.29	35,915	396227.49	4566619.43	1288.145	1.50	0.80	Uncorrected	Pro 6H	8/3/2016 0:00	12:06:01pm	New	Sensor	08032016-1 ft Boundary part 2.SSF
SU 2	-1.29	35,908	396230.66	4566618.24	1288.041	1.50	0.80	Uncorrected	Pro 6H	8/3/2016 0:00	12:12:11pm	New	Sensor	08032016-1 ft Boundary part 2.SSF
SU 2	-1.31	35,844	396228.8	4566621.03	1288.149	1.50	0.80	Uncorrected	Pro 6H	8/3/2016 0:00	12:06:12pm	New	Sensor	08032016-1 ft Boundary part 2.SSF
SU 2	-1.33	35,745	396229.96	4566618.77	1287.885	1.50	0.80	Uncorrected	Pro 6H	8/3/2016 0:00	12:10:38pm	New	Sensor	08032016-1 ft Boundary part 2.SSF
SU 2	-1.33	35,744	396229.93	4566620.39	1288.039	1.50	0.80	Uncorrected	Pro 6H	8/3/2016 0:00	12:12:06pm	New	Sensor	08032016-1 ft Boundary part 2.SSF
SU 2	-1.33	35,739	396230.5	4566618.63	1288.056	1.50	0.80	Uncorrected	Pro 6H	8/3/2016 0:00	12:12:01pm	New	Sensor	08032016-1 ft Boundary part 2.SSF
SU 2	-1.33	35,722	396230.09	4566617.33	1287.92	1.40	0.80	Uncorrected	Pro 6H	8/3/2016 0:00	12:13:11pm	New	Sensor	08032016-1 ft Boundary part 2.SSF
SU 2	-1.33	35,721	396230.46	4566619.35	1288.023	1.50	0.80	Uncorrected	Pro 6H	8/3/2016 0:00	12:12:03pm	New	Sensor	08032016-1 ft Boundary part 2.SSF
SU 2	-1.34	35,706	396224.45	4566617.42	1288.651	1.50	0.80	Uncorrected	Pro 6H	8/3/2016 0:00	12:07:39pm	New	Sensor	08032016-1 ft Boundary part 2.SSF
SU 2	-1.34	35,680	396214.18	4566623.78	1289.573	1.30	0.80	Uncorrected	Pro 6H	8/3/2016 0:00	11:50:25am	New	Sensor	08032016-1 ft Boundary part 2.SSF
SU 2	-1.34	35,662	396230.47	4566616.25	1287.913	1.50	0.80	Uncorrected	Pro 6H	8/3/2016 0:00	12:13:06pm	New	Sensor	08032016-1 ft Boundary part 2.SSF
SU 2	-1.35	35,655	396229.01	4566621.21	1288.154	1.50	0.80	Uncorrected	Pro 6H	8/3/2016 0:00	12:06:16pm	New	Sensor	08032016-1 ft Boundary part 2.SSF
SU 2	-1.35	35,650	396213.13	4566624.59	1289.468	1.30	0.80	Uncorrected	Pro 6H	8/3/2016 0:00	11:48:47am	New	Sensor	08032016-1 ft Boundary part 2.SSF
SU 2	-1.35	35,642	396215.09	4566627.72	1289.458	1.30	0.80	Uncorrected	Pro 6H	8/3/2016 0:00	11:50:11am	New	Sensor	08032016-1 ft Boundary part 2.SSF
SU 2	-1.35	35,631	396223.01	4566616.83	1288.219	1.50	0.80	Uncorrected	Pro 6H	8/3/2016 0:00	12:06:29pm	New	Sensor	08032016-1 ft Boundary part 2.SSF
SU 2	-1.36	35,611	396224.13	4566617.2	1288.196	1.50	0.80	Uncorrected	Pro 6H	8/3/2016 0:00	12:05:06pm	New	Sensor	08032016-1 ft Boundary part 2.SSF
SU 2	-1.36	35,597	396227.83	4566620.05	1288.122	1.50	0.80	Uncorrected	Pro 6H	8/3/2016 0:00	12:06:03pm	New	Sensor	08032016-1 ft Boundary part 2.SSF
SU 2	-1.37	35,567	396229.57	4566615.98	1287.994	1.50	0.80	Uncorrected	Pro 6H	8/3/2016 0:00	12:12:15pm	New	Sensor	08032016-1 ft Boundary part 2.SSF
SU 2	-1.37	35,553	396230.68	4566619.12	1287.941	1.50	0.80	Uncorrected	Pro 6H	8/3/2016 0:00	12:10:47pm	New	Sensor	08032016-1 ft Boundary part 2.SSF
SU 2	-1.37	35,533	396228.67	4566616.57	1287.956	1.50	0.80	Uncorrected	Pro 6H	8/3/2016 0:00	12:10:33pm	New	Sensor	08032016-1 ft Boundary part 2.SSF
SU 2	-1.38	35,518	396216.09	4566628.13	1289.315	1.30	0.80	Uncorrected	Pro 6H	8/3/2016 0:00	11:49:00am	New	Sensor	08032016-1 ft Boundary part 2.SSF
SU 2	-1.38	35,496	396227.88	4566615.68	1287.952	1.50	0.80	Uncorrected	Pro 6H	8/3/2016 0:00	12:10:31pm	New	Sensor	08032016-1 ft Boundary part 2.SSF
SU 2	-1.39	35,467	396215.4	4566628.04	1289.537	1.30	0.80	Uncorrected	Pro 6H	8/3/2016 0:00	11:50:13am	New	Sensor	08032016-1 ft Boundary part 2.SSF
SU 2	-1.39	35,454	396228.23	4566616.21	1287.969	1.50	0.80	Uncorrected	Pro 6H	8/3/2016 0:00	12:10:32pm	New	Sensor	08032016-1 ft Boundary part 2.SSF
SU 2	-1.4	35,405	396229.06	4566621.07	1288.165	1.50	0.80	Uncorrected	Pro 6H	8/3/2016 0:00	12:06:14pm	New	Sensor	08032016-1 ft Boundary part 2.SSF
SU 2	-1.4	35,403	396229.07	4566621.25	1288.135	1.50	0.80	Uncorrected	Pro 6H	8/3/2016 0:00	12:06:17pm	New	Sensor	08032016-1 ft Boundary part 2.SSF
SU 2	-1.4	35,394	396215.93	4566628.34	1289.306	1.30	0.80	Uncorrected	Pro 6H	8/3/2016 0:00	11:48:59am	New	Sensor	08032016-1 ft Boundary part 2.SSF
SU 2	-1.41	35,374	396225.95	4566614.5	1288.045	1.50	0.80	Uncorrected	Pro 6H	8/3/2016 0:00	12:09:27pm	New	Sensor	08032016-1 ft Boundary part 2.SSF
SU 2	-1.41	35,360	396228.12	4566620.34	1288.138	1.50	0.80	Uncorrected	Pro 6H	8/3/2016 0:00	12:08:31pm	New	Sensor	08032016-1 ft Boundary part 2.SSF
SU 2	-1.41	35,348	396227.7	4566619.86	1288.132	1.50	0.80	Uncorrected	Pro 6H	8/3/2016 0:00	12:06:02pm	New	Sensor	08032016-1 ft Boundary part 2.SSF
SU 2	-1.42	35,316	396226.69	4566615.52	1288.036	1.50	0.80	Uncorrected	Pro 6H	8/3/2016 0:00	12:09:29pm	New	Sensor	08032016-1 ft Boundary part 2.SSF
SU 2	-1.43	35,288	396229.53	4566615.07	1287.983	1.50	0.80	Uncorrected	Pro 6H	8/3/2016 0:00	12:13:03pm	New	Sensor	08032016-1 ft Boundary part 2.SSF
SU 2	-1.43	35,269	396231.41	4566617.24	1287.856	1.50	0.80	Uncorrected	Pro 6H	8/3/2016 0:00	12:13:09pm	New	Sensor	08032016-1 ft Boundary part 2.SSF
SU 2	-1.43	35,245	396230.68	4566619.08	1288.03	1.50	0.80	Uncorrected	Pro 6H	8/3/2016 0:00	12:12:02pm	New	Sensor	08032016-1 ft Boundary part 2.SSF
SU 2	-1.43	35,244	396226.83	4566618.66	1288.178	1.50	0.80	Uncorrected	Pro 6H	8/3/2016 0:00	12:05:59pm	New	Sensor	08032016-1 ft Boundary part 2.SSF
SU 2	-1.44	35,230	396226.6	4566614.98	1287.902	1.50	0.80	Uncorrected	Pro 6H	8/3/2016 0:00	12:09:53pm	New	Sensor	08032016-1 ft Boundary part 2.SSF
SU 2	-1.44	35,199	396230.35	4566617.02	1287.991	1.50	0.80	Uncorrected	Pro 6H	8/3/2016 0:00	12:12:13pm	New	Sensor	08032016-1 ft Boundary part 2.SSF
SU 2	-1.45	35,173	396229.35	4566615.99	1288.134	1.50	0.80	Uncorrected	Pro 6H	8/3/2016 0:00	12:11:55pm	New	Sensor	08032016-1 ft Boundary part 2.SSF
SU 2	-1.45	35,160	396215.2	4566626.66	1289.406	1.30	0.80	Uncorrected	Pro 6H	8/3/2016 0:00	11:50:08am	New	Sensor	08032016-1 ft Boundary part 2.SSF
SU 2	-1.46	35,124	396212.88	4566624.12	1289.483	1.30	0.80	Uncorrected	Pro 6H	8/3/2016 0:00	11:48:46am	New	Sensor	08032016-1 ft Boundary part 2.SSF
SU 2	-1.46	35,109	396214.65	4566625.16	1289.674	1.30	0.80	Uncorrected	Pro 6H	8/3/2016 0:00	11:50:21am	New	Sensor	08032016-1 ft Boundary part 2.SSF
SU 2	-1.47	35,100	396214.83	4566627.23	1289.389	1.30	0.80	Uncorrected	Pro 6H	8/3/2016 0:00	11:48:54am	New	Sensor	08032016-1 ft Boundary part 2.SSF

SU	Z-Score	CPM	Easting	Northing	MSL	PDOP	HDOP	CorrType	RcvrType	GPS_Date	GPS_Time	Update	FeatName	Datafile
SU 2	-1.47	35,078	396230.45	4566618.28	1288.083	1.50	0.80	Uncorrected	Pro 6H	8/3/2016 0:00	12:12:00pm	New	Sensor	08032016-1 ft Boundary part 2.SSF
SU 2	-1.48	35,053	396228.72	4566618.64	1288.016	1.50	0.80	Uncorrected	Pro 6H	8/3/2016 0:00	12:09:35pm	New	Sensor	08032016-1 ft Boundary part 2.SSF
SU 2	-1.48	35,013	396227.86	4566619.37	1288.132	1.50	0.80	Uncorrected	Pro 6H	8/3/2016 0:00	12:08:28pm	New	Sensor	08032016-1 ft Boundary part 2.SSF
SU 2	-1.49	35,006	396228.87	4566616.48	1288.038	1.50	0.80	Uncorrected	Pro 6H	8/3/2016 0:00	12:10:52pm	New	Sensor	08032016-1 ft Boundary part 2.SSF
SU 2	-1.49	35,001	396228.49	4566616.04	1288.031	1.50	0.80	Uncorrected	Pro 6H	8/3/2016 0:00	12:10:53pm	New	Sensor	08032016-1 ft Boundary part 2.SSF
SU 2	-1.49	34,984	396225.06	4566613.61	1288.081	1.50	0.80	Uncorrected	Pro 6H	8/3/2016 0:00	12:09:25pm	New	Sensor	08032016-1 ft Boundary part 2.SSF
SU 2	-1.5	34,958	396229.27	4566619.62	1287.957	1.50	0.80	Uncorrected	Pro 6H	8/3/2016 0:00	12:09:37pm	New	Sensor	08032016-1 ft Boundary part 2.SSF
SU 2	-1.5	34,954	396215.2	4566628.3	1289.326	1.30	0.80	Uncorrected	Pro 6H	8/3/2016 0:00	11:48:57am	New	Sensor	08032016-1 ft Boundary part 2.SSF
SU 2	-1.51	34,910	396228.4	4566620.97	1288.137	1.50	0.80	Uncorrected	Pro 6H	8/3/2016 0:00	12:08:32pm	New	Sensor	08032016-1 ft Boundary part 2.SSF
SU 2	-1.51	34,886	396229.99	4566619.16	1287.886	1.50	0.80	Uncorrected	Pro 6H	8/3/2016 0:00	12:10:39pm	New	Sensor	08032016-1 ft Boundary part 2.SSF
SU 2	-1.51	34,879	396227.63	4566618.48	1288.098	1.50	0.80	Uncorrected	Pro 6H	8/3/2016 0:00	12:06:22pm	New	Sensor	08032016-1 ft Boundary part 2.SSF
SU 2	-1.52	34,837	396228.68	4566620.52	1288.044	1.50	0.80	Uncorrected	Pro 6H	8/3/2016 0:00	12:06:19pm	New	Sensor	08032016-1 ft Boundary part 2.SSF
SU 2	-1.53	34,803	396214.37	4566626.51	1289.348	1.30	0.80	Uncorrected	Pro 6H	8/3/2016 0:00	11:48:52am	New	Sensor	08032016-1 ft Boundary part 2.SSF
SU 2	-1.53	34,803	396229.3	4566620.59	1288.073	1.50	0.80	Uncorrected	Pro 6H	8/3/2016 0:00	12:08:35pm	New	Sensor	08032016-1 ft Boundary part 2.SSF
SU 2	-1.53	34,799	396230.67	4566620.32	1287.976	1.50	0.80	Uncorrected	Pro 6H	8/3/2016 0:00	12:10:44pm	New	Sensor	08032016-1 ft Boundary part 2.SSF
SU 2	-1.54	34,758	396230.59	4566620.5	1287.897	1.50	0.80	Uncorrected	Pro 6H	8/3/2016 0:00	12:09:41pm	New	Sensor	08032016-1 ft Boundary part 2.SSF
SU 2	-1.54	34,735	396229.59	4566620.68	1287.942	1.50	0.80	Uncorrected	Pro 6H	8/3/2016 0:00	12:09:39pm	New	Sensor	08032016-1 ft Boundary part 2.SSF
SU 2	-1.55	34,709	396228.89	4566621.06	1288.13	1.50	0.80	Uncorrected	Pro 6H	8/3/2016 0:00	12:06:10pm	New	Sensor	08032016-1 ft Boundary part 2.SSF
SU 2	-1.55	34,695	396230.77	4566619.67	1287.936	1.50	0.80	Uncorrected	Pro 6H	8/3/2016 0:00	12:10:46pm	New	Sensor	08032016-1 ft Boundary part 2.SSF
SU 2	-1.55	34,694	396229.53	4566620.92	1288.105	1.50	0.80	Uncorrected	Pro 6H	8/3/2016 0:00	12:08:34pm	New	Sensor	08032016-1 ft Boundary part 2.SSF
SU 2	-1.55	34,691	396225.15	4566616.29	1288.137	1.50	0.80	Uncorrected	Pro 6H	8/3/2016 0:00	12:05:52pm	New	Sensor	08032016-1 ft Boundary part 2.SSF
SU 2	-1.56	34,665	396229.32	4566616.96	1288.006	1.50	0.80	Uncorrected	Pro 6H	8/3/2016 0:00	12:10:51pm	New	Sensor	08032016-1 ft Boundary part 2.SSF
SU 2	-1.57	34,633	396230.06	4566620.67	1287.92	1.50	0.80	Uncorrected	Pro 6H	8/3/2016 0:00	12:09:40pm	New	Sensor	08032016-1 ft Boundary part 2.SSF
SU 2	-1.57	34,610	396230.16	4566620.24	1287.973	1.50	0.80	Uncorrected	Pro 6H	8/3/2016 0:00	12:10:41pm	New	Sensor	08032016-1 ft Boundary part 2.SSF
SU 2	-1.59	34,526	396214.25	4566625.64	1289.477	1.30	0.80	Uncorrected	Pro 6H	8/3/2016 0:00	11:49:07am	New	Sensor	08032016-1 ft Boundary part 2.SSF
SU 2	-1.59	34,523	396213.53	4566624.32	1289.479	1.30	0.80	Uncorrected	Pro 6H	8/3/2016 0:00	11:49:10am	New	Sensor	08032016-1 ft Boundary part 2.SSF
SU 2	-1.6	34,481	396214.39	4566624.53	1289.541	1.30	0.80	Uncorrected	Pro 6H	8/3/2016 0:00	11:50:23am	New	Sensor	08032016-1 ft Boundary part 2.SSF
SU 2	-1.6	34,471	396228.92	4566620.98	1288.118	1.50	0.80	Uncorrected	Pro 6H	8/3/2016 0:00	12:06:18pm	New	Sensor	08032016-1 ft Boundary part 2.SSF
SU 2	-1.61	34,435	396230.6	4566620.49	1287.983	1.50	0.80	Uncorrected	Pro 6H	8/3/2016 0:00	12:10:43pm	New	Sensor	08032016-1 ft Boundary part 2.SSF
SU 2	-1.63	34,320	396214.75	4566626.96	1289.367	1.30	0.80	Uncorrected	Pro 6H	8/3/2016 0:00	11:48:53am	New	Sensor	08032016-1 ft Boundary part 2.SSF
SU 2	-1.65	34,231	396228.19	4566614.63	1288.137	1.50	0.80	Uncorrected	Pro 6H	8/3/2016 0:00	12:11:52pm	New	Sensor	08032016-1 ft Boundary part 2.SSF
SU 2	-1.65	34,218	396230.34	4566617.26	1288.064	1.50	0.80	Uncorrected	Pro 6H	8/3/2016 0:00	12:11:58pm	New	Sensor	08032016-1 ft Boundary part 2.SSF
SU 2	-1.66	34,188	396229.27	4566620.28	1288.034	1.50	0.80	Uncorrected	Pro 6H	8/3/2016 0:00	12:06:06pm	New	Sensor	08032016-1 ft Boundary part 2.SSF
SU 2	-1.67	34,168	396228.06	4566618.22	1288.141	1.50	0.80	Uncorrected	Pro 6H	8/3/2016 0:00	12:08:39pm	New	Sensor	08032016-1 ft Boundary part 2.SSF
SU 2	-1.67	34,139	396230.75	4566620.07	1287.971	1.50	0.80	Uncorrected	Pro 6H	8/3/2016 0:00	12:10:45pm	New	Sensor	08032016-1 ft Boundary part 2.SSF
SU 2	-1.68	34,114	396230.41	4566617.79	1288.068	1.50	0.80	Uncorrected	Pro 6H	8/3/2016 0:00	12:11:59pm	New	Sensor	08032016-1 ft Boundary part 2.SSF
SU 2	-1.68	34,109	396215.83	4566627.62	1289.269	1.30	0.80	Uncorrected	Pro 6H	8/3/2016 0:00	11:49:01am	New	Sensor	08032016-1 ft Boundary part 2.SSF
SU 2	-1.69	34,069	396215.97	4566627.37	1289.453	1.30	0.80	Uncorrected	Pro 6H	8/3/2016 0:00	11:50:15am	New	Sensor	08032016-1 ft Boundary part 2.SSF
SU 2	-1.69	34,035	396214.82	4566627.61	1289.364	1.30	0.80	Uncorrected	Pro 6H	8/3/2016 0:00	11:48:55am	New	Sensor	08032016-1 ft Boundary part 2.SSF
SU 2	-1.71	33,955	396230.63	4566618.75	1288.049	1.50	0.80	Uncorrected	Pro 6H	8/3/2016 0:00	12:12:10pm	New	Sensor	08032016-1 ft Boundary part 2.SSF
SU 2	-1.71	33,939	396229.31	4566620.22	1287.943	1.50	0.80	Uncorrected	Pro 6H	8/3/2016 0:00	12:09:38pm	New	Sensor	08032016-1 ft Boundary part 2.SSF
SU 2	-1.72	33,915	396219.26	4566622.22	1288.22	1.50	0.80	Uncorrected	Pro 6H	8/3/2016 0:00	11:55:38am	New	Sensor	08032016-1 ft Boundary part 2.SSF
SU 2	-1.73	33,873	396229.07	4566619.21	1288.004	1.50	0.80	Uncorrected	Pro 6H	8/3/2016 0:00	12:09:36pm	New	Sensor	08032016-1 ft Boundary part 2.SSF
SU 2	-1.75	33,764	396230.5	4566619.9	1288.035	1.50	0.80	Uncorrected	Pro 6H	8/3/2016 0:00	12:12:08pm	New	Sensor	08032016-1 ft Boundary part 2.SSF
SU 2	-1.77	33,702	396230.4	4566620.36	1287.977	1.50	0.80	Uncorrected	Pro 6H	8/3/2016 0:00	12:10:42pm	New	Sensor	08032016-1 ft Boundary part 2.SSF
SU 2	-1.77	33,697	396228.91	4566620.95	1288.138	1.50	0.80	Uncorrected	Pro 6H	8/3/2016 0:00	12:06:11pm	New	Sensor	08032016-1 ft Boundary part 2.SSF
SU 2	-1.82	33,432	396228.7	4566620.31	1288.073	1.50	0.80	Uncorrected	Pro 6H	8/3/2016 0:00	12:06:05pm	New	Sensor	08032016-1 ft Boundary part 2.SSF
SU 2	-1.83	33,423	396213.97	4566623.85	1289.49	1.30	0.80	Uncorrected	Pro 6H	8/3/2016 0:00	11:50:01am	New	Sensor	08032016-1 ft Boundary part 2.SSF
SU 2	-1.85	33,317	396215.63	4566627.75	1289.512	1.30	0.80	Uncorrected	Pro 6H	8/3/2016 0:00	11:50:14am	New	Sensor	08032016-1 ft Boundary part 2.SSF
SU 2	-1.87	33,221	396230.6	4566619.35	1288.029	1.50	0.80	Uncorrected	Pro 6H	8/3/2016 0:00	12:12:09pm	New	Sensor	08032016-1 ft Boundary part 2.SSF
SU 2	-1.89	33,141	396228.83	4566621.09	1288.154	1.50	0.80	Uncorrected	Pro 6H	8/3/2016 0:00	12:06:13pm	New	Sensor	08032016-1 ft Boundary part 2.SSF
SU 2	-1.98	32,721	396230.1	4566619.62	1287.895	1.50	0.80	Uncorrected	Pro 6H	8/3/2016 0:00	12:10:40pm	New	Sensor	08032016-1 ft Boundary part 2.SSF

SU	Z-Score	CPM	Easting	Northing	MSL	PDOP	HDOP	CorrType	RcvrType	GPS_Date	GPS_Time	Update	FeatName	Datafile
SU 2	-2.01	32,576	396230.34	4566620.35	1288.039	1.50	0.80	Uncorrected	Pro 6H	8/3/2016 0:00	12:12:07pm	New	Sensor	08032016-1 ft Boundary part 2.SSF
SU 2	-2.37	30,887	396214.41	4566624.92	1289.615	1.30	0.80	Uncorrected	Pro 6H	8/3/2016 0:00	11:50:22am	New	Sensor	08032016-1 ft Boundary part 2.SSF
SU 2	-2.51	30,215	396213.7	4566624.78	1289.443	1.30	0.80	Uncorrected	Pro 6H	8/3/2016 0:00	11:49:09am	New	Sensor	08032016-1 ft Boundary part 2.SSF
SU 2	-2.64	29,638	396218.37	4566622.87	1287.945	1.50	0.80	Uncorrected	Pro 6H	8/3/2016 0:00	11:55:04am	New	Sensor	08032016-1 ft Boundary part 2.SSF
SU 2	-2.74	29,181	396214.04	4566625.17	1289.471	1.30	0.80	Uncorrected	Pro 6H	8/3/2016 0:00	11:49:08am	New	Sensor	08032016-1 ft Boundary part 2.SSF
SU 2	-2.81	28,852	396218.16	4566621.83	1288.652	1.50	0.80	Uncorrected	Pro 6H	8/3/2016 0:00	11:55:06am	New	Sensor	08032016-1 ft Boundary part 2.SSF
SU 2	-2.95	28,169	396218.48	4566622.15	1288.5	1.50	0.80	Uncorrected	Pro 6H	8/3/2016 0:00	11:55:05am	New	Sensor	08032016-1 ft Boundary part 2.SSF
SU 2	-2.98	28,072	396218.44	4566622.48	1288.232	1.50	0.80	Uncorrected	Pro 6H	8/3/2016 0:00	11:55:03am	New	Sensor	08032016-1 ft Boundary part 2.SSF
SU 2	1.08	46,948	396220.58	4566620.69	1289.375	1.60	0.80	Uncorrected	Pro 6H	8/3/2016 0:00	12:30:36pm	New	Sensor	08032016-1 ft Boundary Part 4.SSF
SU 2	0.75	45,428	396213.26	4566629.31	1288.961	1.40	0.80	Uncorrected	Pro 6H	8/3/2016 0:00	01:02:13pm	New	Sensor	08032016-1 ft Boundary Part 4.SSF
SU 2	0.67	45,040	396210.03	4566629.77	1288.697	1.40	0.80	Uncorrected	Pro 6H	8/3/2016 0:00	01:13:14pm	New	Sensor	08032016-1 ft Boundary Part 4.SSF
SU 2	0.66	44,994	396220.55	4566620.77	1289.413	1.60	0.80	Uncorrected	Pro 6H	8/3/2016 0:00	12:30:35pm	New	Sensor	08032016-1 ft Boundary Part 4.SSF
SU 2	0.63	44,851	396208.95	4566631.55	1289.099	1.40	0.80	Uncorrected	Pro 6H	8/3/2016 0:00	01:03:15pm	New	Sensor	08032016-1 ft Boundary Part 4.SSF
SU 2	0.61	44,772	396211.42	4566629.77	1288.967	1.40	0.80	Uncorrected	Pro 6H	8/3/2016 0:00	01:03:19pm	New	Sensor	08032016-1 ft Boundary Part 4.SSF
SU 2	0.57	44,558	396210.84	4566626.02	1289.647	1.40	0.80	Uncorrected	Pro 6H	8/3/2016 0:00	12:55:56pm	New	Sensor	08032016-1 ft Boundary Part 4.SSF
SU 2	0.54	44,433	396209.78	4566629.78	1289.209	1.40	0.80	Uncorrected	Pro 6H	8/3/2016 0:00	01:00:44pm	New	Sensor	08032016-1 ft Boundary Part 4.SSF
SU 2	0.51	44,290	396209.77	4566630.05	1288.708	1.40	0.80	Uncorrected	Pro 6H	8/3/2016 0:00	01:13:15pm	New	Sensor	08032016-1 ft Boundary Part 4.SSF
SU 2	0.5	44,255	396220.65	4566620.67	1289.475	1.60	0.80	Uncorrected	Pro 6H	8/3/2016 0:00	12:30:34pm	New	Sensor	08032016-1 ft Boundary Part 4.SSF
SU 2	0.48	44,174	396210.33	4566629.62	1289.178	1.40	0.80	Uncorrected	Pro 6H	8/3/2016 0:00	01:00:43pm	New	Sensor	08032016-1 ft Boundary Part 4.SSF
SU 2	0.45	44,026	396220.9	4566621.43	1289.366	1.60	0.80	Uncorrected	Pro 6H	8/3/2016 0:00	12:30:38pm	New	Sensor	08032016-1 ft Boundary Part 4.SSF
SU 2	0.42	43,891	396209.93	4566627.76	1289.411	1.40	0.80	Uncorrected	Pro 6H	8/3/2016 0:00	12:57:36pm	New	Sensor	08032016-1 ft Boundary Part 4.SSF
SU 2	0.41	43,847	396210.55	4566628.57	1288.622	1.40	0.80	Uncorrected	Pro 6H	8/3/2016 0:00	01:13:12pm	New	Sensor	08032016-1 ft Boundary Part 4.SSF
SU 2	0.4	43,772	396209.62	4566630.09	1288.694	1.40	0.80	Uncorrected	Pro 6H	8/3/2016 0:00	01:13:16pm	New	Sensor	08032016-1 ft Boundary Part 4.SSF
SU 2	0.4	43,762	396209.54	4566631.19	1289.11	1.40	0.80	Uncorrected	Pro 6H	8/3/2016 0:00	01:03:16pm	New	Sensor	08032016-1 ft Boundary Part 4.SSF
SU 2	0.34	43,517	396212.72	4566629.48	1288.957	1.40	0.80	Uncorrected	Pro 6H	8/3/2016 0:00	01:02:14pm	New	Sensor	08032016-1 ft Boundary Part 4.SSF
SU 2	0.34	43,512	396210.12	4566629.82	1289.043	1.40	0.80	Uncorrected	Pro 6H	8/3/2016 0:00	01:01:53pm	New	Sensor	08032016-1 ft Boundary Part 4.SSF
SU 2	0.34	43,509	396220.25	4566623.23	1289.735	1.60	0.80	Uncorrected	Pro 6H	8/3/2016 0:00	12:29:35pm	New	Sensor	08032016-1 ft Boundary Part 4.SSF
SU 2	0.33	43,457	396218.86	4566621.14	1289.354	1.60	0.80	Uncorrected	Pro 6H	8/3/2016 0:00	12:30:47pm	New	Sensor	08032016-1 ft Boundary Part 4.SSF
SU 2	0.31	43,387	396220.58	4566620.86	1289.411	1.60	0.80	Uncorrected	Pro 6H	8/3/2016 0:00	12:30:37pm	New	Sensor	08032016-1 ft Boundary Part 4.SSF
SU 2	0.28	43,204	396221.77	4566622.45	1290.675	1.90	0.90	Uncorrected	Pro 6H	8/3/2016 0:00	12:29:20pm	New	Sensor	08032016-1 ft Boundary Part 4.SSF
SU 2	0.25	43,108	396210.16	4566628.73	1289.455	1.40	0.80	Uncorrected	Pro 6H	8/3/2016 0:00	12:59:11pm	New	Sensor	08032016-1 ft Boundary Part 4.SSF
SU 2	0.25	43,087	396209.65	4566628.96	1289.455	1.40	0.80	Uncorrected	Pro 6H	8/3/2016 0:00	12:59:12pm	New	Sensor	08032016-1 ft Boundary Part 4.SSF
SU 2	0.24	43,021	396211.93	4566626.87	1289.435	1.40	0.80	Uncorrected	Pro 6H	8/3/2016 0:00	12:57:32pm	New	Sensor	08032016-1 ft Boundary Part 4.SSF
SU 2	0.23	43,002	396211.28	4566629.97	1289.03	1.40	0.80	Uncorrected	Pro 6H	8/3/2016 0:00	01:02:16pm	New	Sensor	08032016-1 ft Boundary Part 4.SSF
SU 2	0.23	42,979	396211.42	4566629.37	1288.997	1.40	0.80	Uncorrected	Pro 6H	8/3/2016 0:00	01:01:55pm	New	Sensor	08032016-1 ft Boundary Part 4.SSF
SU 2	0.22	42,952	396211.39	4566625.88	1288.656	1.40	0.80	Uncorrected	Pro 6H	8/3/2016 0:00	01:13:08pm	New	Sensor	08032016-1 ft Boundary Part 4.SSF
SU 2	0.22	42,930	396221.01	4566620.36	1289.644	1.60	0.80	Uncorrected	Pro 6H	8/3/2016 0:00	12:30:32pm	New	Sensor	08032016-1 ft Boundary Part 4.SSF
SU 2	0.2	42,854	396214.5	4566627.67	1289.308	1.40	0.80	Uncorrected	Pro 6H	8/3/2016 0:00	12:59:03pm	New	Sensor	08032016-1 ft Boundary Part 4.SSF
SU 2	0.18	42,765	396209.25	4566630.96	1289.165	1.40	0.80	Uncorrected	Pro 6H	8/3/2016 0:00	01:02:19pm	New	Sensor	08032016-1 ft Boundary Part 4.SSF
SU 2	0.16	42,669	396219.22	4566621.9	1289.523	1.60	0.80	Uncorrected	Pro 6H	8/3/2016 0:00	12:30:17pm	New	Sensor	08032016-1 ft Boundary Part 4.SSF
SU 2	0.16	42,644	396218.71	4566621.43	1289.28	1.60	0.80	Uncorrected	Pro 6H	8/3/2016 0:00	12:30:45pm	New	Sensor	08032016-1 ft Boundary Part 4.SSF
SU 2	0.15	42,641	396210.23	4566629.34	1288.66	1.40	0.80	Uncorrected	Pro 6H	8/3/2016 0:00	01:13:13pm	New	Sensor	08032016-1 ft Boundary Part 4.SSF
SU 2	0.15	42,637	396219.06	4566622.07	1289.54	1.60	0.80	Uncorrected	Pro 6H	8/3/2016 0:00	12:30:16pm	New	Sensor	08032016-1 ft Boundary Part 4.SSF
SU 2	0.14	42,596	396221.04	4566621.65	1289.381	1.60	0.80	Uncorrected	Pro 6H	8/3/2016 0:00	12:30:39pm	New	Sensor	08032016-1 ft Boundary Part 4.SSF
SU 2	0.13	42,528	396209.47	4566630.2	1289.086	1.40	0.80	Uncorrected	Pro 6H	8/3/2016 0:00	01:01:52pm	New	Sensor	08032016-1 ft Boundary Part 4.SSF
SU 2	0.13	42,514	396218.53	4566621.23	1289.512	1.60	0.80	Uncorrected	Pro 6H	8/3/2016 0:00	12:30:48pm	New	Sensor	08032016-1 ft Boundary Part 4.SSF
SU 2	0.1	42,393	396214.01	4566629.02	1288.944	1.40	0.80	Uncorrected	Pro 6H	8/3/2016 0:00	01:02:12pm	New	Sensor	08032016-1 ft Boundary Part 4.SSF
SU 2	0.1	42,382	396220.96	4566620.57	1289.586	1.60	0.80	Uncorrected	Pro 6H	8/3/2016 0:00	12:30:33pm	New	Sensor	08032016-1 ft Boundary Part 4.SSF
SU 2	0.1	42,376	396228.73	4566614.15	1289.553	1.90	0.90	Uncorrected	Pro 6H	8/3/2016 0:00	12:21:59pm	New	Sensor	08032016-1 ft Boundary Part 4.SSF
SU 2	0.09	42,327	396211.5	4566625.27	1288.638	1.40	0.80	Uncorrected	Pro 6H	8/3/2016 0:00	01:13:07pm	New	Sensor	08032016-1 ft Boundary Part 4.SSF
SU 2	0.08	42,317	396219.75	4566621.66	1289.473	1.60	0.80	Uncorrected	Pro 6H	8/3/2016 0:00	12:30:18pm	New	Sensor	08032016-1 ft Boundary Part 4.SSF
SU 2	0.07	42,258	396219.58	4566622.54	1289.64	1.60	0.80	Uncorrected	Pro 6H	8/3/2016 0:00	12:29:52pm	New	Sensor	08032016-1 ft Boundary Part 4.SSF

SU	Z-Score	CPM	Easting	Northing	MSL	PDOP	HDOP	CorrType	RcvrType	GPS_Date	GPS_Time	Update	FeatName	Datafile
SU 2	0.07	42,256	396222.07	4566622.25	1290.793	1.90	0.90	Uncorrected	Pro 6H	8/3/2016 0:00	12:29:19pm	New	Sensor	08032016-1 ft Boundary Part 4.SSF
SU 2	0.07	42,248	396210.81	4566628.14	1289.365	1.40	0.80	Uncorrected	Pro 6H	8/3/2016 0:00	12:58:53pm	New	Sensor	08032016-1 ft Boundary Part 4.SSF
SU 2	0.06	42,182	396210.02	4566630.58	1289.142	1.40	0.80	Uncorrected	Pro 6H	8/3/2016 0:00	01:02:18pm	New	Sensor	08032016-1 ft Boundary Part 4.SSF
SU 2	0.05	42,175	396210.9	4566629.36	1289.156	1.40	0.80	Uncorrected	Pro 6H	8/3/2016 0:00	01:00:42pm	New	Sensor	08032016-1 ft Boundary Part 4.SSF
SU 2	0.02	42,021	396210.7	4566629.59	1289.149	1.40	0.80	Uncorrected	Pro 6H	8/3/2016 0:00	01:03:43pm	New	Sensor	08032016-1 ft Boundary Part 4.SSF
SU 2	0	41,929	396211.94	4566629.75	1288.981	1.40	0.80	Uncorrected	Pro 6H	8/3/2016 0:00	01:02:15pm	New	Sensor	08032016-1 ft Boundary Part 4.SSF
SU 2	0	41,906	396219.16	4566623.97	1289.872	1.60	0.80	Uncorrected	Pro 6H	8/3/2016 0:00	12:29:33pm	New	Sensor	08032016-1 ft Boundary Part 4.SSF
SU 2	-0.01	41,884	396210.47	4566627.65	1289.436	1.40	0.80	Uncorrected	Pro 6H	8/3/2016 0:00	12:57:35pm	New	Sensor	08032016-1 ft Boundary Part 4.SSF
SU 2	-0.03	41,779	396213.69	4566629.35	1289.154	1.40	0.80	Uncorrected	Pro 6H	8/3/2016 0:00	01:03:39pm	New	Sensor	08032016-1 ft Boundary Part 4.SSF
SU 2	-0.04	41,737	396221	4566622.75	1290.468	1.90	0.90	Uncorrected	Pro 6H	8/3/2016 0:00	12:29:22pm	New	Sensor	08032016-1 ft Boundary Part 4.SSF
SU 2	-0.05	41,694	396212.98	4566627.89	1289.464	1.40	0.80	Uncorrected	Pro 6H	8/3/2016 0:00	12:59:06pm	New	Sensor	08032016-1 ft Boundary Part 4.SSF
SU 2	-0.05	41,687	396213.03	4566628.41	1289.053	1.40	0.80	Uncorrected	Pro 6H	8/3/2016 0:00	01:00:38pm	New	Sensor	08032016-1 ft Boundary Part 4.SSF
SU 2	-0.05	41,684	396219.57	4566623.63	1290.253	1.60	0.80	Uncorrected	Pro 6H	8/3/2016 0:00	12:29:25pm	New	Sensor	08032016-1 ft Boundary Part 4.SSF
SU 2	-0.05	41,668	396211.3	4566626.44	1288.601	1.40	0.80	Uncorrected	Pro 6H	8/3/2016 0:00	01:13:09pm	New	Sensor	08032016-1 ft Boundary Part 4.SSF
SU 2	-0.06	41,648	396209.8	4566628.38	1289.426	1.40	0.80	Uncorrected	Pro 6H	8/3/2016 0:00	12:58:51pm	New	Sensor	08032016-1 ft Boundary Part 4.SSF
SU 2	-0.07	41,617	396213.66	4566626.25	1289.382	1.40	0.80	Uncorrected	Pro 6H	8/3/2016 0:00	12:57:28pm	New	Sensor	08032016-1 ft Boundary Part 4.SSF
SU 2	-0.08	41,553	396212.13	4566629.45	1288.981	1.40	0.80	Uncorrected	Pro 6H	8/3/2016 0:00	01:03:20pm	New	Sensor	08032016-1 ft Boundary Part 4.SSF
SU 2	-0.1	41,475	396211.51	4566627.15	1289.423	1.40	0.80	Uncorrected	Pro 6H	8/3/2016 0:00	12:57:33pm	New	Sensor	08032016-1 ft Boundary Part 4.SSF
SU 2	-0.11	41,428	396219.08	4566625	1290.225	1.60	0.80	Uncorrected	Pro 6H	8/3/2016 0:00	12:29:28pm	New	Sensor	08032016-1 ft Boundary Part 4.SSF
SU 2	-0.11	41,394	396220.53	4566622.93	1290.341	1.60	0.80	Uncorrected	Pro 6H	8/3/2016 0:00	12:29:23pm	New	Sensor	08032016-1 ft Boundary Part 4.SSF
SU 2	-0.12	41,358	396210.79	4566629.67	1289.015	1.40	0.80	Uncorrected	Pro 6H	8/3/2016 0:00	01:01:54pm	New	Sensor	08032016-1 ft Boundary Part 4.SSF
SU 2	-0.13	41,316	396219.74	4566623.66	1289.751	1.60	0.80	Uncorrected	Pro 6H	8/3/2016 0:00	12:29:34pm	New	Sensor	08032016-1 ft Boundary Part 4.SSF
SU 2	-0.14	41,291	396209.73	4566629.12	1289.263	1.40	0.80	Uncorrected	Pro 6H	8/3/2016 0:00	01:00:19pm	New	Sensor	08032016-1 ft Boundary Part 4.SSF
SU 2	-0.14	41,258	396212.24	4566629.59	1289.188	1.40	0.80	Uncorrected	Pro 6H	8/3/2016 0:00	01:03:41pm	New	Sensor	08032016-1 ft Boundary Part 4.SSF
SU 2	-0.15	41,236	396222.48	4566619.83	1289.561	1.60	0.80	Uncorrected	Pro 6H	8/3/2016 0:00	12:30:24pm	New	Sensor	08032016-1 ft Boundary Part 4.SSF
SU 2	-0.15	41,231	396218.6	4566621.35	1289.253	1.60	0.80	Uncorrected	Pro 6H	8/3/2016 0:00	12:30:46pm	New	Sensor	08032016-1 ft Boundary Part 4.SSF
SU 2	-0.15	41,229	396210.76	4566627.93	1288.582	1.40	0.80	Uncorrected	Pro 6H	8/3/2016 0:00	01:13:11pm	New	Sensor	08032016-1 ft Boundary Part 4.SSF
SU 2	-0.16	41,186	396219.95	4566619.08	1290.517	1.90	0.90	Uncorrected	Pro 6H	8/3/2016 0:00	12:26:53pm	New	Sensor	08032016-1 ft Boundary Part 4.SSF
SU 2	-0.17	41,145	396218.92	4566624.29	1290.042	1.60	0.80	Uncorrected	Pro 6H	8/3/2016 0:00	12:29:32pm	New	Sensor	08032016-1 ft Boundary Part 4.SSF
SU 2	-0.17	41,142	396211.42	4566629.14	1289.142	1.40	0.80	Uncorrected	Pro 6H	8/3/2016 0:00	01:00:41pm	New	Sensor	08032016-1 ft Boundary Part 4.SSF
SU 2	-0.18	41,097	396214.65	4566627.4	1289.315	1.40	0.80	Uncorrected	Pro 6H	8/3/2016 0:00	12:59:02pm	New	Sensor	08032016-1 ft Boundary Part 4.SSF
SU 2	-0.18	41,090	396210.77	4566630.33	1288.949	1.40	0.80	Uncorrected	Pro 6H	8/3/2016 0:00	01:03:18pm	New	Sensor	08032016-1 ft Boundary Part 4.SSF
SU 2	-0.18	41,074	396213.01	4566629.4	1289.165	1.40	0.80	Uncorrected	Pro 6H	8/3/2016 0:00	01:03:40pm	New	Sensor	08032016-1 ft Boundary Part 4.SSF
SU 2	-0.19	41,043	396221.29	4566620.15	1289.638	1.60	0.80	Uncorrected	Pro 6H	8/3/2016 0:00	12:30:31pm	New	Sensor	08032016-1 ft Boundary Part 4.SSF
SU 2	-0.2	41,004	396213.23	4566626.55	1289.42	1.40	0.80	Uncorrected	Pro 6H	8/3/2016 0:00	12:57:29pm	New	Sensor	08032016-1 ft Boundary Part 4.SSF
SU 2	-0.2	40,999	396222.05	4566619.09	1289.862	1.60	0.80	Uncorrected	Pro 6H	8/3/2016 0:00	12:31:09pm	New	Sensor	08032016-1 ft Boundary Part 4.SSF
SU 2	-0.21	40,942	396219.89	4566619.1	1290.55	1.90	0.90	Uncorrected	Pro 6H	8/3/2016 0:00	12:26:50pm	New	Sensor	08032016-1 ft Boundary Part 4.SSF
SU 2	-0.21	40,937	396212.14	4566625.9	1289.604	1.40	0.80	Uncorrected	Pro 6H	8/3/2016 0:00	12:55:54pm	New	Sensor	08032016-1 ft Boundary Part 4.SSF
SU 2	-0.21	40,924	396219.35	4566622.51	1289.603	1.60	0.80	Uncorrected	Pro 6H	8/3/2016 0:00	12:29:53pm	New	Sensor	08032016-1 ft Boundary Part 4.SSF
SU 2	-0.21	40,922	396211.25	4566627.87	1289.386	1.40	0.80	Uncorrected	Pro 6H	8/3/2016 0:00	12:58:54pm	New	Sensor	08032016-1 ft Boundary Part 4.SSF
SU 2	-0.22	40,921	396218.47	4566622.71	1289.567	1.60	0.80	Uncorrected	Pro 6H	8/3/2016 0:00	12:30:14pm	New	Sensor	08032016-1 ft Boundary Part 4.SSF
SU 2	-0.23	40,837	396211.08	4566627.05	1288.583	1.40	0.80	Uncorrected	Pro 6H	8/3/2016 0:00	01:13:10pm	New	Sensor	08032016-1 ft Boundary Part 4.SSF
SU 2	-0.24	40,821	396212.88	4566626.57	1289.409	1.40	0.80	Uncorrected	Pro 6H	8/3/2016 0:00	12:57:30pm	New	Sensor	08032016-1 ft Boundary Part 4.SSF
SU 2	-0.24	40,805	396212.41	4566626.79	1289.427	1.40	0.80	Uncorrected	Pro 6H	8/3/2016 0:00	12:57:31pm	New	Sensor	08032016-1 ft Boundary Part 4.SSF
SU 2	-0.24	40,805	396210.1	4566629.5	1289.148	1.40	0.80	Uncorrected	Pro 6H	8/3/2016 0:00	01:03:44pm	New	Sensor	08032016-1 ft Boundary Part 4.SSF
SU 2	-0.25	40,766	396222.04	4566618.53	1290.3	1.90	0.90	Uncorrected	Pro 6H	8/3/2016 0:00	12:26:45pm	New	Sensor	08032016-1 ft Boundary Part 4.SSF
SU 2	-0.25	40,753	396212.51	4566627.88	1289.489	1.40	0.80	Uncorrected	Pro 6H	8/3/2016 0:00	12:59:07pm	New	Sensor	08032016-1 ft Boundary Part 4.SSF
SU 2	-0.25	40,751	396219.6	4566622.49	1289.67	1.60	0.80	Uncorrected	Pro 6H	8/3/2016 0:00	12:29:51pm	New	Sensor	08032016-1 ft Boundary Part 4.SSF
SU 2	-0.25	40,738	396219.91	4566623.26	1290.248	1.60	0.80	Uncorrected	Pro 6H	8/3/2016 0:00	12:29:24pm	New	Sensor	08032016-1 ft Boundary Part 4.SSF
SU 2	-0.26	40,714	396229.32	4566613.68	1289.514	1.90	0.90	Uncorrected	Pro 6H	8/3/2016 0:00	12:22:00pm	New	Sensor	08032016-1 ft Boundary Part 4.SSF
SU 2	-0.26	40,710	396218.66	4566622.34	1289.539	1.60	0.80	Uncorrected	Pro 6H	8/3/2016 0:00	12:30:15pm	New	Sensor	08032016-1 ft Boundary Part 4.SSF
SU 2	-0.26	40,709	396221.03	4566621.92	1289.357	1.60	0.80	Uncorrected	Pro 6H	8/3/2016 0:00	12:30:40pm	New	Sensor	08032016-1 ft Boundary Part 4.SSF

SU	Z-Score	CPM	Easting	Northing	MSL	PDOP	HDOP	CorrType	RcvrType	GPS_Date	GPS_Time	Update	FeatName	Datafile
SU 2	-0.26	40,708	396213.99	4566626.06	1289.301	1.40	0.80	Uncorrected	Pro 6H	8/3/2016 0:00	12:57:27pm	New	Sensor	08032016-1 ft Boundary Part 4.SSF
SU 2	-0.26	40,698	396211.08	4566627.37	1289.428	1.40	0.80	Uncorrected	Pro 6H	8/3/2016 0:00	12:57:34pm	New	Sensor	08032016-1 ft Boundary Part 4.SSF
SU 2	-0.28	40,637	396221.49	4566619.27	1289.887	1.60	0.80	Uncorrected	Pro 6H	8/3/2016 0:00	12:31:08pm	New	Sensor	08032016-1 ft Boundary Part 4.SSF
SU 2	-0.28	40,630	396220.87	4566619.36	1289.886	1.60	0.80	Uncorrected	Pro 6H	8/3/2016 0:00	12:31:07pm	New	Sensor	08032016-1 ft Boundary Part 4.SSF
SU 2	-0.28	40,625	396219.84	4566619.02	1290.529	1.90	0.90	Uncorrected	Pro 6H	8/3/2016 0:00	12:26:51pm	New	Sensor	08032016-1 ft Boundary Part 4.SSF
SU 2	-0.28	40,620	396211.73	4566627.71	1289.386	1.40	0.80	Uncorrected	Pro 6H	8/3/2016 0:00	12:58:55pm	New	Sensor	08032016-1 ft Boundary Part 4.SSF
SU 2	-0.28	40,597	396218.83	4566625.08	1290.21	1.60	0.80	Uncorrected	Pro 6H	8/3/2016 0:00	12:29:29pm	New	Sensor	08032016-1 ft Boundary Part 4.SSF
SU 2	-0.29	40,555	396219.26	4566624.36	1290.293	1.60	0.80	Uncorrected	Pro 6H	8/3/2016 0:00	12:29:27pm	New	Sensor	08032016-1 ft Boundary Part 4.SSF
SU 2	-0.3	40,516	396219.9	4566619.08	1290.511	1.90	0.90	Uncorrected	Pro 6H	8/3/2016 0:00	12:26:55pm	New	Sensor	08032016-1 ft Boundary Part 4.SSF
SU 2	-0.32	40,450	396210.52	4566630.21	1289.095	1.40	0.80	Uncorrected	Pro 6H	8/3/2016 0:00	01:02:17pm	New	Sensor	08032016-1 ft Boundary Part 4.SSF
SU 2	-0.34	40,350	396210.96	4566628.75	1289.222	1.40	0.80	Uncorrected	Pro 6H	8/3/2016 0:00	01:00:21pm	New	Sensor	08032016-1 ft Boundary Part 4.SSF
SU 2	-0.34	40,325	396218.18	4566622.71	1289.578	1.60	0.80	Uncorrected	Pro 6H	8/3/2016 0:00	12:30:13pm	New	Sensor	08032016-1 ft Boundary Part 4.SSF
SU 2	-0.34	40,323	396210.35	4566628.81	1289.224	1.40	0.80	Uncorrected	Pro 6H	8/3/2016 0:00	01:00:20pm	New	Sensor	08032016-1 ft Boundary Part 4.SSF
SU 2	-0.35	40,311	396210.84	4566628.56	1289.42	1.40	0.80	Uncorrected	Pro 6H	8/3/2016 0:00	12:59:10pm	New	Sensor	08032016-1 ft Boundary Part 4.SSF
SU 2	-0.36	40,255	396219.91	4566619.23	1290.561	1.90	0.90	Uncorrected	Pro 6H	8/3/2016 0:00	12:26:49pm	New	Sensor	08032016-1 ft Boundary Part 4.SSF
SU 2	-0.36	40,231	396221.51	4566622.66	1290.587	1.90	0.90	Uncorrected	Pro 6H	8/3/2016 0:00	12:29:21pm	New	Sensor	08032016-1 ft Boundary Part 4.SSF
SU 2	-0.37	40,206	396220.63	4566619.39	1290.856	1.90	0.90	Uncorrected	Pro 6H	8/3/2016 0:00	12:29:11pm	New	Sensor	08032016-1 ft Boundary Part 4.SSF
SU 2	-0.37	40,192	396214.02	4566625.45	1289.207	1.40	0.80	Uncorrected	Pro 6H	8/3/2016 0:00	12:57:26pm	New	Sensor	08032016-1 ft Boundary Part 4.SSF
SU 2	-0.37	40,189	396214.91	4566627.21	1289.296	1.40	0.80	Uncorrected	Pro 6H	8/3/2016 0:00	12:59:01pm	New	Sensor	08032016-1 ft Boundary Part 4.SSF
SU 2	-0.39	40,128	396211.94	4566628.75	1289.086	1.40	0.80	Uncorrected	Pro 6H	8/3/2016 0:00	01:00:40pm	New	Sensor	08032016-1 ft Boundary Part 4.SSF
SU 2	-0.39	40,119	396211.93	4566628.43	1289.181	1.40	0.80	Uncorrected	Pro 6H	8/3/2016 0:00	01:00:23pm	New	Sensor	08032016-1 ft Boundary Part 4.SSF
SU 2	-0.41	40,026	396219.92	4566619.07	1290.513	1.90	0.90	Uncorrected	Pro 6H	8/3/2016 0:00	12:26:54pm	New	Sensor	08032016-1 ft Boundary Part 4.SSF
SU 2	-0.41	39,992	396210.31	4566628.16	1289.385	1.40	0.80	Uncorrected	Pro 6H	8/3/2016 0:00	12:58:52pm	New	Sensor	08032016-1 ft Boundary Part 4.SSF
SU 2	-0.42	39,975	396220.75	4566621.94	1289.655	1.60	0.80	Uncorrected	Pro 6H	8/3/2016 0:00	12:29:48pm	New	Sensor	08032016-1 ft Boundary Part 4.SSF
SU 2	-0.42	39,961	396221.31	4566619.66	1290.846	1.90	0.90	Uncorrected	Pro 6H	8/3/2016 0:00	12:29:12pm	New	Sensor	08032016-1 ft Boundary Part 4.SSF
SU 2	-0.42	39,948	396211.91	4566627.97	1289.453	1.40	0.80	Uncorrected	Pro 6H	8/3/2016 0:00	12:59:08pm	New	Sensor	08032016-1 ft Boundary Part 4.SSF
SU 2	-0.43	39,904	396222.32	4566620.31	1289.587	1.60	0.80	Uncorrected	Pro 6H	8/3/2016 0:00	12:30:23pm	New	Sensor	08032016-1 ft Boundary Part 4.SSF
SU 2	-0.43	39,901	396213.41	4566626.93	1289.456	1.40	0.80	Uncorrected	Pro 6H	8/3/2016 0:00	12:58:58pm	New	Sensor	08032016-1 ft Boundary Part 4.SSF
SU 2	-0.44	39,877	396211.35	4566628.6	1289.198	1.40	0.80	Uncorrected	Pro 6H	8/3/2016 0:00	01:00:22pm	New	Sensor	08032016-1 ft Boundary Part 4.SSF
SU 2	-0.44	39,874	396211.31	4566625.91	1289.641	1.40	0.80	Uncorrected	Pro 6H	8/3/2016 0:00	12:55:55pm	New	Sensor	08032016-1 ft Boundary Part 4.SSF
SU 2	-0.44	39,862	396217.89	4566622.72	1289.675	1.60	0.80	Uncorrected	Pro 6H	8/3/2016 0:00	12:30:12pm	New	Sensor	08032016-1 ft Boundary Part 4.SSF
SU 2	-0.46	39,799	396219.89	4566619.07	1290.511	1.90	0.90	Uncorrected	Pro 6H	8/3/2016 0:00	12:26:56pm	New	Sensor	08032016-1 ft Boundary Part 4.SSF
SU 2	-0.46	39,792	396210.68	4566626.69	1289.479	1.40	0.80	Uncorrected	Pro 6H	8/3/2016 0:00	12:57:20pm	New	Sensor	08032016-1 ft Boundary Part 4.SSF
SU 2	-0.46	39,785	396227.99	4566614.29	1289.57	1.90	0.90	Uncorrected	Pro 6H	8/3/2016 0:00	12:21:58pm	New	Sensor	08032016-1 ft Boundary Part 4.SSF
SU 2	-0.46	39,769	396222.65	4566618.77	1289.768	1.60	0.80	Uncorrected	Pro 6H	8/3/2016 0:00	12:31:10pm	New	Sensor	08032016-1 ft Boundary Part 4.SSF
SU 2	-0.47	39,738	396222.79	4566621.81	1289.934	1.60	0.80	Uncorrected	Pro 6H	8/3/2016 0:00	12:29:42pm	New	Sensor	08032016-1 ft Boundary Part 4.SSF
SU 2	-0.47	39,737	396220.7	4566622.59	1289.779	1.60	0.80	Uncorrected	Pro 6H	8/3/2016 0:00	12:29:36pm	New	Sensor	08032016-1 ft Boundary Part 4.SSF
SU 2	-0.48	39,687	396213.78	4566625.2	1289.219	1.40	0.80	Uncorrected	Pro 6H	8/3/2016 0:00	12:57:25pm	New	Sensor	08032016-1 ft Boundary Part 4.SSF
SU 2	-0.48	39,683	396221.49	4566622.15	1289.956	1.60	0.80	Uncorrected	Pro 6H	8/3/2016 0:00	12:29:38pm	New	Sensor	08032016-1 ft Boundary Part 4.SSF
SU 2	-0.48	39,667	396226.87	4566614.66	1289.259	1.60	0.80	Uncorrected	Pro 6H	8/3/2016 0:00	12:31:41pm	New	Sensor	08032016-1 ft Boundary Part 4.SSF
SU 2	-0.48	39,666	396222.27	4566622.15	1290.847	1.90	0.90	Uncorrected	Pro 6H	8/3/2016 0:00	12:29:18pm	New	Sensor	08032016-1 ft Boundary Part 4.SSF
SU 2	-0.49	39,662	396218.68	4566624.8	1290.127	1.60	0.80	Uncorrected	Pro 6H	8/3/2016 0:00	12:29:31pm	New	Sensor	08032016-1 ft Boundary Part 4.SSF
SU 2	-0.49	39,648	396211.31	4566626.41	1289.442	1.40	0.80	Uncorrected	Pro 6H	8/3/2016 0:00	12:57:21pm	New	Sensor	08032016-1 ft Boundary Part 4.SSF
SU 2	-0.49	39,620	396234.53	4566616.25	1289.806	1.90	0.90	Uncorrected	Pro 6H	8/3/2016 0:00	12:24:09pm	New	Sensor	08032016-1 ft Boundary Part 4.SSF
SU 2	-0.51	39,564	396211.48	4566629.57	1289.178	1.40	0.80	Uncorrected	Pro 6H	8/3/2016 0:00	01:03:42pm	New	Sensor	08032016-1 ft Boundary Part 4.SSF
SU 2	-0.51	39,556	396214.38	4566629.21	1289.168	1.40	0.80	Uncorrected	Pro 6H	8/3/2016 0:00	01:03:38pm	New	Sensor	08032016-1 ft Boundary Part 4.SSF
SU 2	-0.51	39,526	396219.95	4566622.37	1289.633	1.60	0.80	Uncorrected	Pro 6H	8/3/2016 0:00	12:29:50pm	New	Sensor	08032016-1 ft Boundary Part 4.SSF
SU 2	-0.52	39,514	396211.97	4566629.28	1288.971	1.40	0.80	Uncorrected	Pro 6H	8/3/2016 0:00	01:01:56pm	New	Sensor	08032016-1 ft Boundary Part 4.SSF
SU 2	-0.52	39,490	396221.1	4566621.63	1289.746	1.60	0.80	Uncorrected	Pro 6H	8/3/2016 0:00	12:29:46pm	New	Sensor	08032016-1 ft Boundary Part 4.SSF
SU 2	-0.52	39,480	396217.63	4566622.73	1289.806	1.60	0.80	Uncorrected	Pro 6H	8/3/2016 0:00	12:30:10pm	New	Sensor	08032016-1 ft Boundary Part 4.SSF
SU 2	-0.53	39,461	396219.29	4566624.11	1290.282	1.60	0.80	Uncorrected	Pro 6H	8/3/2016 0:00	12:29:26pm	New	Sensor	08032016-1 ft Boundary Part 4.SSF
SU 2	-0.54	39,410	396222.6	4566622.36	1289.993	1.60	0.80	Uncorrected	Pro 6H	8/3/2016 0:00	12:29:40pm	New	Sensor	08032016-1 ft Boundary Part 4.SSF

SU	Z-Score	CPM	Easting	Northing	MSL	PDOP	HDOP	CorrType	RcvrType	GPS_Date	GPS_Time	Update	FeatName	Datafile
SU 2	-0.54	39,393	396214.02	4566627.67	1289.333	1.40	0.80	Uncorrected	Pro 6H	8/3/2016 0:00	12:59:04pm	New	Sensor	08032016-1 ft Boundary Part 4.SSF
SU 2	-0.55	39,382	396234.87	4566616.7	1289.888	1.90	0.90	Uncorrected	Pro 6H	8/3/2016 0:00	12:25:15pm	New	Sensor	08032016-1 ft Boundary Part 4.SSF
SU 2	-0.56	39,338	396213.49	4566627.99	1289.385	1.40	0.80	Uncorrected	Pro 6H	8/3/2016 0:00	12:59:05pm	New	Sensor	08032016-1 ft Boundary Part 4.SSF
SU 2	-0.56	39,325	396224.8	4566614.1	1289.371	1.60	0.80	Uncorrected	Pro 6H	8/3/2016 0:00	12:31:44pm	New	Sensor	08032016-1 ft Boundary Part 4.SSF
SU 2	-0.56	39,321	396221.28	4566618.82	1290.378	1.90	0.90	Uncorrected	Pro 6H	8/3/2016 0:00	12:26:46pm	New	Sensor	08032016-1 ft Boundary Part 4.SSF
SU 2	-0.56	39,312	396222.98	4566622.14	1289.942	1.60	0.80	Uncorrected	Pro 6H	8/3/2016 0:00	12:29:41pm	New	Sensor	08032016-1 ft Boundary Part 4.SSF
SU 2	-0.56	39,312	396223.23	4566618.36	1289.658	1.60	0.80	Uncorrected	Pro 6H	8/3/2016 0:00	12:31:11pm	New	Sensor	08032016-1 ft Boundary Part 4.SSF
SU 2	-0.59	39,198	396225.11	4566617.92	1289.573	1.60	0.80	Uncorrected	Pro 6H	8/3/2016 0:00	12:31:14pm	New	Sensor	08032016-1 ft Boundary Part 4.SSF
SU 2	-0.59	39,195	396221.58	4566619.76	1289.598	1.60	0.80	Uncorrected	Pro 6H	8/3/2016 0:00	12:30:28pm	New	Sensor	08032016-1 ft Boundary Part 4.SSF
SU 2	-0.59	39,182	396220.91	4566621.67	1289.702	1.60	0.80	Uncorrected	Pro 6H	8/3/2016 0:00	12:29:47pm	New	Sensor	08032016-1 ft Boundary Part 4.SSF
SU 2	-0.59	39,153	396222.28	4566620.84	1290.806	1.90	0.90	Uncorrected	Pro 6H	8/3/2016 0:00	12:29:15pm	New	Sensor	08032016-1 ft Boundary Part 4.SSF
SU 2	-0.6	39,149	396227.62	4566614.85	1289.211	1.60	0.80	Uncorrected	Pro 6H	8/3/2016 0:00	12:31:40pm	New	Sensor	08032016-1 ft Boundary Part 4.SSF
SU 2	-0.6	39,147	396233.89	4566616.25	1289.839	1.90	0.90	Uncorrected	Pro 6H	8/3/2016 0:00	12:23:38pm	New	Sensor	08032016-1 ft Boundary Part 4.SSF
SU 2	-0.6	39,113	396232.2	4566616.12	1289.624	1.90	0.90	Uncorrected	Pro 6H	8/3/2016 0:00	12:22:21pm	New	Sensor	08032016-1 ft Boundary Part 4.SSF
SU 2	-0.6	39,109	396222.28	4566619.59	1289.595	1.60	0.80	Uncorrected	Pro 6H	8/3/2016 0:00	12:30:25pm	New	Sensor	08032016-1 ft Boundary Part 4.SSF
SU 2	-0.6	39,106	396225.74	4566616.66	1290.205	1.90	0.90	Uncorrected	Pro 6H	8/3/2016 0:00	12:26:39pm	New	Sensor	08032016-1 ft Boundary Part 4.SSF
SU 2	-0.61	39,090	396217.66	4566622.62	1289.724	1.60	0.80	Uncorrected	Pro 6H	8/3/2016 0:00	12:30:11pm	New	Sensor	08032016-1 ft Boundary Part 4.SSF
SU 2	-0.61	39,087	396211.35	4566628.42	1289.43	1.40	0.80	Uncorrected	Pro 6H	8/3/2016 0:00	12:59:09pm	New	Sensor	08032016-1 ft Boundary Part 4.SSF
SU 2	-0.61	39,080	396210.16	4566630.78	1289.016	1.40	0.80	Uncorrected	Pro 6H	8/3/2016 0:00	01:03:17pm	New	Sensor	08032016-1 ft Boundary Part 4.SSF
SU 2	-0.62	39,022	396227.22	4566614.35	1289.661	1.90	0.90	Uncorrected	Pro 6H	8/3/2016 0:00	12:21:57pm	New	Sensor	08032016-1 ft Boundary Part 4.SSF
SU 2	-0.63	39,012	396221.37	4566620.04	1289.639	1.60	0.80	Uncorrected	Pro 6H	8/3/2016 0:00	12:30:30pm	New	Sensor	08032016-1 ft Boundary Part 4.SSF
SU 2	-0.63	38,996	396213.35	4566627.84	1289.088	1.40	0.80	Uncorrected	Pro 6H	8/3/2016 0:00	01:00:26pm	New	Sensor	08032016-1 ft Boundary Part 4.SSF
SU 2	-0.63	38,991	396219.36	4566622	1289.265	1.60	0.80	Uncorrected	Pro 6H	8/3/2016 0:00	12:30:43pm	New	Sensor	08032016-1 ft Boundary Part 4.SSF
SU 2	-0.63	38,981	396225.52	4566614.22	1289.373	1.60	0.80	Uncorrected	Pro 6H	8/3/2016 0:00	12:31:43pm	New	Sensor	08032016-1 ft Boundary Part 4.SSF
SU 2	-0.63	38,978	396222.39	4566621.55	1290.828	1.90	0.90	Uncorrected	Pro 6H	8/3/2016 0:00	12:29:16pm	New	Sensor	08032016-1 ft Boundary Part 4.SSF
SU 2	-0.64	38,928	396224.07	4566618.19	1289.623	1.60	0.80	Uncorrected	Pro 6H	8/3/2016 0:00	12:31:12pm	New	Sensor	08032016-1 ft Boundary Part 4.SSF
SU 2	-0.66	38,838	396214.55	4566626.93	1289.342	1.40	0.80	Uncorrected	Pro 6H	8/3/2016 0:00	12:59:00pm	New	Sensor	08032016-1 ft Boundary Part 4.SSF
SU 2	-0.66	38,830	396212.28	4566628.33	1289.138	1.40	0.80	Uncorrected	Pro 6H	8/3/2016 0:00	01:00:24pm	New	Sensor	08032016-1 ft Boundary Part 4.SSF
SU 2	-0.67	38,823	396220.45	4566622.08	1289.621	1.60	0.80	Uncorrected	Pro 6H	8/3/2016 0:00	12:29:49pm	New	Sensor	08032016-1 ft Boundary Part 4.SSF
SU 2	-0.68	38,763	396212.85	4566627.16	1289.493	1.40	0.80	Uncorrected	Pro 6H	8/3/2016 0:00	12:58:57pm	New	Sensor	08032016-1 ft Boundary Part 4.SSF
SU 2	-0.68	38,749	396213.07	4566625.52	1289.312	1.40	0.80	Uncorrected	Pro 6H	8/3/2016 0:00	12:57:24pm	New	Sensor	08032016-1 ft Boundary Part 4.SSF
SU 2	-0.69	38,730	396226.64	4566614.32	1289.704	1.90	0.90	Uncorrected	Pro 6H	8/3/2016 0:00	12:21:56pm	New	Sensor	08032016-1 ft Boundary Part 4.SSF
SU 2	-0.69	38,703	396226.29	4566616.5	1290.191	1.90	0.90	Uncorrected	Pro 6H	8/3/2016 0:00	12:26:38pm	New	Sensor	08032016-1 ft Boundary Part 4.SSF
SU 2	-0.69	38,697	396219.04	4566621.69	1289.277	1.60	0.80	Uncorrected	Pro 6H	8/3/2016 0:00	12:30:44pm	New	Sensor	08032016-1 ft Boundary Part 4.SSF
SU 2	-0.7	38,649	396218.59	4566625.05	1290.163	1.60	0.80	Uncorrected	Pro 6H	8/3/2016 0:00	12:29:30pm	New	Sensor	08032016-1 ft Boundary Part 4.SSF
SU 2	-0.71	38,623	396222.58	4566618.29	1290.269	1.90	0.90	Uncorrected	Pro 6H	8/3/2016 0:00	12:26:44pm	New	Sensor	08032016-1 ft Boundary Part 4.SSF
SU 2	-0.72	38,563	396230.74	4566613.82	1289.622	1.90	0.90	Uncorrected	Pro 6H	8/3/2016 0:00	12:22:16pm	New	Sensor	08032016-1 ft Boundary Part 4.SSF
SU 2	-0.72	38,561	396227.61	4566616.4	1289.398	1.60	0.80	Uncorrected	Pro 6H	8/3/2016 0:00	12:31:18pm	New	Sensor	08032016-1 ft Boundary Part 4.SSF
SU 2	-0.72	38,559	396221.65	4566621.5	1289.807	1.60	0.80	Uncorrected	Pro 6H	8/3/2016 0:00	12:29:45pm	New	Sensor	08032016-1 ft Boundary Part 4.SSF
SU 2	-0.73	38,535	396212.17	4566627.39	1289.441	1.40	0.80	Uncorrected	Pro 6H	8/3/2016 0:00	12:58:56pm	New	Sensor	08032016-1 ft Boundary Part 4.SSF
SU 2	-0.73	38,528	396212.8	4566629.12	1288.955	1.40	0.80	Uncorrected	Pro 6H	8/3/2016 0:00	01:03:21pm	New	Sensor	08032016-1 ft Boundary Part 4.SSF
SU 2	-0.75	38,449	396235.55	4566617.45	1289.863	1.90	0.90	Uncorrected	Pro 6H	8/3/2016 0:00	12:24:26pm	New	Sensor	08032016-1 ft Boundary Part 4.SSF
SU 2	-0.75	38,427	396220.73	4566621.15	1289.535	1.60	0.80	Uncorrected	Pro 6H	8/3/2016 0:00	12:30:20pm	New	Sensor	08032016-1 ft Boundary Part 4.SSF
SU 2	-0.75	38,419	396225.71	4566617.5	1289.542	1.60	0.80	Uncorrected	Pro 6H	8/3/2016 0:00	12:31:15pm	New	Sensor	08032016-1 ft Boundary Part 4.SSF
SU 2	-0.75	38,417	396228.85	4566615.96	1289.315	1.60	0.80	Uncorrected	Pro 6H	8/3/2016 0:00	12:31:20pm	New	Sensor	08032016-1 ft Boundary Part 4.SSF
SU 2	-0.75	38,416	396221.86	4566620.64	1289.642	1.60	0.80	Uncorrected	Pro 6H	8/3/2016 0:00	12:30:22pm	New	Sensor	08032016-1 ft Boundary Part 4.SSF
SU 2	-0.76	38,397	396221.91	4566619.6	1289.614	1.60	0.80	Uncorrected	Pro 6H	8/3/2016 0:00	12:30:26pm	New	Sensor	08032016-1 ft Boundary Part 4.SSF
SU 2	-0.76	38,377	396220.65	4566622.19	1289.241	1.60	0.80	Uncorrected	Pro 6H	8/3/2016 0:00	12:30:41pm	New	Sensor	08032016-1 ft Boundary Part 4.SSF
SU 2	-0.77	38,353	396232.55	4566614.23	1289.855	1.90	0.90	Uncorrected	Pro 6H	8/3/2016 0:00	12:23:42pm	New	Sensor	08032016-1 ft Boundary Part 4.SSF
SU 2	-0.78	38,273	396230	4566615.14	1289.269	1.60	0.80	Uncorrected	Pro 6H	8/3/2016 0:00	12:31:22pm	New	Sensor	08032016-1 ft Boundary Part 4.SSF
SU 2	-0.79	38,259	396223.89	4566617.63	1290.238	1.90	0.90	Uncorrected	Pro 6H	8/3/2016 0:00	12:26:42pm	New	Sensor	08032016-1 ft Boundary Part 4.SSF
SU 2	-0.79	38,235	396214.08	4566626.78	1289.4	1.40	0.80	Uncorrected	Pro 6H	8/3/2016 0:00	12:58:59pm	New	Sensor	08032016-1 ft Boundary Part 4.SSF

SU	Z-Score	CPM	Easting	Northing	MSL	PDOP	HDOP	CorrType	RcvrType	GPS_Date	GPS_Time	Update	FeatName	Datafile
SU 2	-0.8	38,184	396222.48	4566622.01	1290.856	1.90	0.90	Uncorrected	Pro 6H	8/3/2016 0:00	12:29:17pm	New	Sensor	08032016-1 ft Boundary Part 4.SSF
SU 2	-0.81	38,166	396233.58	4566615.88	1289.857	1.90	0.90	Uncorrected	Pro 6H	8/3/2016 0:00	12:23:39pm	New	Sensor	08032016-1 ft Boundary Part 4.SSF
SU 2	-0.81	38,149	396220.13	4566621.4	1289.466	1.60	0.80	Uncorrected	Pro 6H	8/3/2016 0:00	12:30:19pm	New	Sensor	08032016-1 ft Boundary Part 4.SSF
SU 2	-0.82	38,124	396219.84	4566622.11	1289.258	1.60	0.80	Uncorrected	Pro 6H	8/3/2016 0:00	12:30:42pm	New	Sensor	08032016-1 ft Boundary Part 4.SSF
SU 2	-0.82	38,111	396212.43	4566628.65	1289.083	1.40	0.80	Uncorrected	Pro 6H	8/3/2016 0:00	01:00:39pm	New	Sensor	08032016-1 ft Boundary Part 4.SSF
SU 2	-0.82	38,100	396221.88	4566619.88	1290.836	1.90	0.90	Uncorrected	Pro 6H	8/3/2016 0:00	12:29:13pm	New	Sensor	08032016-1 ft Boundary Part 4.SSF
SU 2	-0.82	38,099	396221.8	4566619.77	1289.604	1.60	0.80	Uncorrected	Pro 6H	8/3/2016 0:00	12:30:27pm	New	Sensor	08032016-1 ft Boundary Part 4.SSF
SU 2	-0.82	38,098	396232.58	4566616.54	1289.607	1.90	0.90	Uncorrected	Pro 6H	8/3/2016 0:00	12:22:22pm	New	Sensor	08032016-1 ft Boundary Part 4.SSF
SU 2	-0.82	38,094	396223.28	4566618.02	1290.25	1.90	0.90	Uncorrected	Pro 6H	8/3/2016 0:00	12:26:43pm	New	Sensor	08032016-1 ft Boundary Part 4.SSF
SU 2	-0.82	38,086	396226.09	4566614.43	1289.321	1.60	0.80	Uncorrected	Pro 6H	8/3/2016 0:00	12:31:42pm	New	Sensor	08032016-1 ft Boundary Part 4.SSF
SU 2	-0.83	38,075	396234.87	4566616.78	1289.808	1.90	0.90	Uncorrected	Pro 6H	8/3/2016 0:00	12:24:10pm	New	Sensor	08032016-1 ft Boundary Part 4.SSF
SU 2	-0.83	38,053	396232.01	4566615.56	1289.139	1.60	0.80	Uncorrected	Pro 6H	8/3/2016 0:00	12:31:34pm	New	Sensor	08032016-1 ft Boundary Part 4.SSF
SU 2	-0.84	38,003	396215.4	4566628.66	1288.817	1.40	0.80	Uncorrected	Pro 6H	8/3/2016 0:00	01:02:09pm	New	Sensor	08032016-1 ft Boundary Part 4.SSF
SU 2	-0.85	37,987	396213.57	4566628.29	1289.011	1.40	0.80	Uncorrected	Pro 6H	8/3/2016 0:00	01:00:37pm	New	Sensor	08032016-1 ft Boundary Part 4.SSF
SU 2	-0.86	37,915	396228.33	4566615.11	1289.188	1.60	0.80	Uncorrected	Pro 6H	8/3/2016 0:00	12:31:39pm	New	Sensor	08032016-1 ft Boundary Part 4.SSF
SU 2	-0.87	37,894	396221.07	4566622.41	1289.836	1.60	0.80	Uncorrected	Pro 6H	8/3/2016 0:00	12:29:37pm	New	Sensor	08032016-1 ft Boundary Part 4.SSF
SU 2	-0.88	37,841	396219.26	4566620	1290.062	1.60	0.80	Uncorrected	Pro 6H	8/3/2016 0:00	12:31:04pm	New	Sensor	08032016-1 ft Boundary Part 4.SSF
SU 2	-0.88	37,840	396220.37	4566619.59	1289.933	1.60	0.80	Uncorrected	Pro 6H	8/3/2016 0:00	12:31:06pm	New	Sensor	08032016-1 ft Boundary Part 4.SSF
SU 2	-0.88	37,804	396228.1	4566615.46	1290.125	1.90	0.90	Uncorrected	Pro 6H	8/3/2016 0:00	12:26:35pm	New	Sensor	08032016-1 ft Boundary Part 4.SSF
SU 2	-0.89	37,790	396220.15	4566619.25	1290.518	1.90	0.90	Uncorrected	Pro 6H	8/3/2016 0:00	12:26:48pm	New	Sensor	08032016-1 ft Boundary Part 4.SSF
SU 2	-0.9	37,747	396221.33	4566621	1289.653	1.60	0.80	Uncorrected	Pro 6H	8/3/2016 0:00	12:30:21pm	New	Sensor	08032016-1 ft Boundary Part 4.SSF
SU 2	-0.9	37,732	396232.97	4566614.83	1289.849	1.90	0.90	Uncorrected	Pro 6H	8/3/2016 0:00	12:23:41pm	New	Sensor	08032016-1 ft Boundary Part 4.SSF
SU 2	-0.9	37,721	396231	4566614.3	1289.632	1.90	0.90	Uncorrected	Pro 6H	8/3/2016 0:00	12:22:17pm	New	Sensor	08032016-1 ft Boundary Part 4.SSF
SU 2	-0.9	37,718	396222.07	4566621.43	1289.853	1.60	0.80	Uncorrected	Pro 6H	8/3/2016 0:00	12:29:44pm	New	Sensor	08032016-1 ft Boundary Part 4.SSF
SU 2	-0.9	37,714	396222.42	4566621.5	1289.915	1.60	0.80	Uncorrected	Pro 6H	8/3/2016 0:00	12:29:43pm	New	Sensor	08032016-1 ft Boundary Part 4.SSF
SU 2	-0.9	37,713	396224.47	4566613.97	1289.821	1.90	0.90	Uncorrected	Pro 6H	8/3/2016 0:00	12:21:53pm	New	Sensor	08032016-1 ft Boundary Part 4.SSF
SU 2	-0.92	37,625	396215.01	4566628.99	1289.155	1.40	0.80	Uncorrected	Pro 6H	8/3/2016 0:00	01:03:37pm	New	Sensor	08032016-1 ft Boundary Part 4.SSF
SU 2	-0.93	37,610	396229.84	4566615.42	1289.138	1.60	0.80	Uncorrected	Pro 6H	8/3/2016 0:00	12:31:37pm	New	Sensor	08032016-1 ft Boundary Part 4.SSF
SU 2	-0.93	37,600	396219.79	4566619.85	1289.997	1.60	0.80	Uncorrected	Pro 6H	8/3/2016 0:00	12:31:05pm	New	Sensor	08032016-1 ft Boundary Part 4.SSF
SU 2	-0.94	37,547	396212.87	4566628.22	1289.103	1.40	0.80	Uncorrected	Pro 6H	8/3/2016 0:00	01:00:25pm	New	Sensor	08032016-1 ft Boundary Part 4.SSF
SU 2	-0.94	37,547	396216.08	4566628.14	1288.945	1.40	0.80	Uncorrected	Pro 6H	8/3/2016 0:00	01:03:30pm	New	Sensor	08032016-1 ft Boundary Part 4.SSF
SU 2	-0.94	37,546	396219.88	4566619.02	1290.512	1.90	0.90	Uncorrected	Pro 6H	8/3/2016 0:00	12:26:52pm	New	Sensor	08032016-1 ft Boundary Part 4.SSF
SU 2	-0.94	37,542	396229.09	4566615.26	1289.161	1.60	0.80	Uncorrected	Pro 6H	8/3/2016 0:00	12:31:38pm	New	Sensor	08032016-1 ft Boundary Part 4.SSF
SU 2	-0.95	37,504	396226.39	4566617.02	1289.492	1.60	0.80	Uncorrected	Pro 6H	8/3/2016 0:00	12:31:16pm	New	Sensor	08032016-1 ft Boundary Part 4.SSF
SU 2	-0.96	37,447	396214.67	4566627.9	1288.956	1.40	0.80	Uncorrected	Pro 6H	8/3/2016 0:00	01:00:35pm	New	Sensor	08032016-1 ft Boundary Part 4.SSF
SU 2	-0.97	37,407	396235.04	4566617.39	1289.886	1.90	0.90	Uncorrected	Pro 6H	8/3/2016 0:00	12:25:14pm	New	Sensor	08032016-1 ft Boundary Part 4.SSF
SU 2	-0.98	37,338	396231.56	4566614.25	1289.175	1.60	0.80	Uncorrected	Pro 6H	8/3/2016 0:00	12:31:25pm	New	Sensor	08032016-1 ft Boundary Part 4.SSF
SU 2	-0.99	37,332	396214.56	4566628.72	1288.908	1.40	0.80	Uncorrected	Pro 6H	8/3/2016 0:00	01:02:11pm	New	Sensor	08032016-1 ft Boundary Part 4.SSF
SU 2	-0.99	37,309	396235.45	4566618.1	1289.896	1.90	0.90	Uncorrected	Pro 6H	8/3/2016 0:00	12:25:13pm	New	Sensor	08032016-1 ft Boundary Part 4.SSF
SU 2	-0.99	37,292	396234.03	4566618.01	1289.696	1.90	0.90	Uncorrected	Pro 6H	8/3/2016 0:00	12:22:45pm	New	Sensor	08032016-1 ft Boundary Part 4.SSF
SU 2	-1.01	37,207	396231.78	4566613.83	1289.685	1.90	0.90	Uncorrected	Pro 6H	8/3/2016 0:00	12:23:12pm	New	Sensor	08032016-1 ft Boundary Part 4.SSF
SU 2	-1.02	37,184	396232.93	4566616.92	1289.606	1.90	0.90	Uncorrected	Pro 6H	8/3/2016 0:00	12:22:23pm	New	Sensor	08032016-1 ft Boundary Part 4.SSF
SU 2	-1.02	37,173	396231.29	4566615.59	1289.111	1.60	0.80	Uncorrected	Pro 6H	8/3/2016 0:00	12:31:35pm	New	Sensor	08032016-1 ft Boundary Part 4.SSF
SU 2	-1.03	37,150	396228.17	4566616.29	1289.369	1.60	0.80	Uncorrected	Pro 6H	8/3/2016 0:00	12:31:19pm	New	Sensor	08032016-1 ft Boundary Part 4.SSF
SU 2	-1.04	37,095	396222.19	4566620.32	1290.812	1.90	0.90	Uncorrected	Pro 6H	8/3/2016 0:00	12:29:14pm	New	Sensor	08032016-1 ft Boundary Part 4.SSF
SU 2	-1.04	37,070	396211.92	4566624.64	1289.508	1.40	0.80	Uncorrected	Pro 6H	8/3/2016 0:00	12:55:46pm	New	Sensor	08032016-1 ft Boundary Part 4.SSF
SU 2	-1.05	37,052	396213.37	4566629	1288.916	1.40	0.80	Uncorrected	Pro 6H	8/3/2016 0:00	01:03:22pm	New	Sensor	08032016-1 ft Boundary Part 4.SSF
SU 2	-1.05	37,046	396216.11	4566628.04	1289.004	1.40	0.80	Uncorrected	Pro 6H	8/3/2016 0:00	01:03:31pm	New	Sensor	08032016-1 ft Boundary Part 4.SSF
SU 2	-1.05	37,043	396233.59	4566617.51	1289.704	1.90	0.90	Uncorrected	Pro 6H	8/3/2016 0:00	12:22:46pm	New	Sensor	08032016-1 ft Boundary Part 4.SSF
SU 2	-1.05	37,040	396216	4566627.95	1288.726	1.40	0.80	Uncorrected	Pro 6H	8/3/2016 0:00	01:02:06pm	New	Sensor	08032016-1 ft Boundary Part 4.SSF
SU 2	-1.05	37,032	396211.89	4566626.33	1289.415	1.40	0.80	Uncorrected	Pro 6H	8/3/2016 0:00	12:57:22pm	New	Sensor	08032016-1 ft Boundary Part 4.SSF
SU 2	-1.06	37,002	396235.44	4566617.03	1289.865	1.90	0.90	Uncorrected	Pro 6H	8/3/2016 0:00	12:24:27pm	New	Sensor	08032016-1 ft Boundary Part 4.SSF

SU	Z-Score	CPM	Easting	Northing	MSL	PDOP	HDOP	CorrType	RcvrType	GPS_Date	GPS_Time	Update	FeatName	Datafile
SU 2	-1.06	36,970	396231.61	4566615.3	1289.614	1.90	0.90	Uncorrected	Pro 6H	8/3/2016 0:00	12:22:19pm	New	Sensor	08032016-1 ft Boundary Part 4.SSF
SU 2	-1.06	36,969	396234.41	4566618.46	1289.683	1.90	0.90	Uncorrected	Pro 6H	8/3/2016 0:00	12:22:44pm	New	Sensor	08032016-1 ft Boundary Part 4.SSF
SU 2	-1.07	36,934	396232.76	4566615.48	1289.697	1.90	0.90	Uncorrected	Pro 6H	8/3/2016 0:00	12:23:16pm	New	Sensor	08032016-1 ft Boundary Part 4.SSF
SU 2	-1.07	36,931	396233.31	4566615.35	1289.846	1.90	0.90	Uncorrected	Pro 6H	8/3/2016 0:00	12:23:40pm	New	Sensor	08032016-1 ft Boundary Part 4.SSF
SU 2	-1.07	36,923	396211.6	4566625	1289.541	1.40	0.80	Uncorrected	Pro 6H	8/3/2016 0:00	12:55:45pm	New	Sensor	08032016-1 ft Boundary Part 4.SSF
SU 2	-1.07	36,920	396220.66	4566619.04	1290.453	1.90	0.90	Uncorrected	Pro 6H	8/3/2016 0:00	12:26:47pm	New	Sensor	08032016-1 ft Boundary Part 4.SSF
SU 2	-1.07	36,918	396212.55	4566626.02	1289.399	1.40	0.80	Uncorrected	Pro 6H	8/3/2016 0:00	12:57:23pm	New	Sensor	08032016-1 ft Boundary Part 4.SSF
SU 2	-1.08	36,912	396224.77	4566618.22	1289.62	1.60	0.80	Uncorrected	Pro 6H	8/3/2016 0:00	12:31:13pm	New	Sensor	08032016-1 ft Boundary Part 4.SSF
SU 2	-1.08	36,908	396212.51	4566629.01	1288.932	1.40	0.80	Uncorrected	Pro 6H	8/3/2016 0:00	01:01:57pm	New	Sensor	08032016-1 ft Boundary Part 4.SSF
SU 2	-1.09	36,866	396225.11	4566616.96	1290.236	1.90	0.90	Uncorrected	Pro 6H	8/3/2016 0:00	12:26:40pm	New	Sensor	08032016-1 ft Boundary Part 4.SSF
SU 2	-1.09	36,866	396219.95	4566619.28	1290.926	1.90	0.90	Uncorrected	Pro 6H	8/3/2016 0:00	12:29:10pm	New	Sensor	08032016-1 ft Boundary Part 4.SSF
SU 2	-1.09	36,862	396215.5	4566628.96	1289.114	1.40	0.80	Uncorrected	Pro 6H	8/3/2016 0:00	01:03:36pm	New	Sensor	08032016-1 ft Boundary Part 4.SSF
SU 2	-1.09	36,830	396233.22	4566616.98	1289.726	1.90	0.90	Uncorrected	Pro 6H	8/3/2016 0:00	12:22:47pm	New	Sensor	08032016-1 ft Boundary Part 4.SSF
SU 2	-1.1	36,814	396229.39	4566615.53	1289.272	1.60	0.80	Uncorrected	Pro 6H	8/3/2016 0:00	12:31:21pm	New	Sensor	08032016-1 ft Boundary Part 4.SSF
SU 2	-1.1	36,801	396221.89	4566622.23	1290.022	1.60	0.80	Uncorrected	Pro 6H	8/3/2016 0:00	12:29:39pm	New	Sensor	08032016-1 ft Boundary Part 4.SSF
SU 2	-1.1	36,790	396212.63	4566625.69	1289.569	1.40	0.80	Uncorrected	Pro 6H	8/3/2016 0:00	12:55:53pm	New	Sensor	08032016-1 ft Boundary Part 4.SSF
SU 2	-1.11	36,743	396214.07	4566629.16	1288.872	1.40	0.80	Uncorrected	Pro 6H	8/3/2016 0:00	01:03:23pm	New	Sensor	08032016-1 ft Boundary Part 4.SSF
SU 2	-1.11	36,738	396232.63	4566615.05	1289.685	1.90	0.90	Uncorrected	Pro 6H	8/3/2016 0:00	12:23:15pm	New	Sensor	08032016-1 ft Boundary Part 4.SSF
SU 2	-1.13	36,683	396230.51	4566615.52	1289.122	1.60	0.80	Uncorrected	Pro 6H	8/3/2016 0:00	12:31:36pm	New	Sensor	08032016-1 ft Boundary Part 4.SSF
SU 2	-1.13	36,671	396234.62	4566617.35	1289.773	1.90	0.90	Uncorrected	Pro 6H	8/3/2016 0:00	12:23:36pm	New	Sensor	08032016-1 ft Boundary Part 4.SSF
SU 2	-1.13	36,667	396232.14	4566615.31	1289.659	1.90	0.90	Uncorrected	Pro 6H	8/3/2016 0:00	12:22:50pm	New	Sensor	08032016-1 ft Boundary Part 4.SSF
SU 2	-1.13	36,658	396230.08	4566613.73	1289.99	1.90	0.90	Uncorrected	Pro 6H	8/3/2016 0:00	12:26:31pm	New	Sensor	08032016-1 ft Boundary Part 4.SSF
SU 2	-1.13	36,652	396214.45	4566627.06	1289.041	1.40	0.80	Uncorrected	Pro 6H	8/3/2016 0:00	01:00:28pm	New	Sensor	08032016-1 ft Boundary Part 4.SSF
SU 2	-1.14	36,620	396235.56	4566617.38	1289.966	1.90	0.90	Uncorrected	Pro 6H	8/3/2016 0:00	12:24:58pm	New	Sensor	08032016-1 ft Boundary Part 4.SSF
SU 2	-1.14	36,608	396225.2	4566614.12	1289.813	1.90	0.90	Uncorrected	Pro 6H	8/3/2016 0:00	12:21:54pm	New	Sensor	08032016-1 ft Boundary Part 4.SSF
SU 2	-1.15	36,558	396235.79	4566618.13	1289.831	1.90	0.90	Uncorrected	Pro 6H	8/3/2016 0:00	12:24:25pm	New	Sensor	08032016-1 ft Boundary Part 4.SSF
SU 2	-1.16	36,538	396230.57	4566614.82	1289.247	1.60	0.80	Uncorrected	Pro 6H	8/3/2016 0:00	12:31:23pm	New	Sensor	08032016-1 ft Boundary Part 4.SSF
SU 2	-1.16	36,526	396226.98	4566616.74	1289.457	1.60	0.80	Uncorrected	Pro 6H	8/3/2016 0:00	12:31:17pm	New	Sensor	08032016-1 ft Boundary Part 4.SSF
SU 2	-1.16	36,523	396215.15	4566627.08	1289.022	1.40	0.80	Uncorrected	Pro 6H	8/3/2016 0:00	01:00:29pm	New	Sensor	08032016-1 ft Boundary Part 4.SSF
SU 2	-1.18	36,412	396232.58	4566615.44	1289.156	1.60	0.80	Uncorrected	Pro 6H	8/3/2016 0:00	12:31:33pm	New	Sensor	08032016-1 ft Boundary Part 4.SSF
SU 2	-1.19	36,400	396215.44	4566627.25	1288.951	1.40	0.80	Uncorrected	Pro 6H	8/3/2016 0:00	01:00:30pm	New	Sensor	08032016-1 ft Boundary Part 4.SSF
SU 2	-1.19	36,396	396224.62	4566617.31	1290.25	1.90	0.90	Uncorrected	Pro 6H	8/3/2016 0:00	12:26:41pm	New	Sensor	08032016-1 ft Boundary Part 4.SSF
SU 2	-1.19	36,380	396233.61	4566616.89	1289.687	1.90	0.90	Uncorrected	Pro 6H	8/3/2016 0:00	12:23:19pm	New	Sensor	08032016-1 ft Boundary Part 4.SSF
SU 2	-1.19	36,380	396216.01	4566628.4	1288.757	1.40	0.80	Uncorrected	Pro 6H	8/3/2016 0:00	01:02:07pm	New	Sensor	08032016-1 ft Boundary Part 4.SSF
SU 2	-1.22	36,250	396215.72	4566627.71	1288.866	1.40	0.80	Uncorrected	Pro 6H	8/3/2016 0:00	01:00:31pm	New	Sensor	08032016-1 ft Boundary Part 4.SSF
SU 2	-1.22	36,237	396232.86	4566616.44	1289.704	1.90	0.90	Uncorrected	Pro 6H	8/3/2016 0:00	12:22:48pm	New	Sensor	08032016-1 ft Boundary Part 4.SSF
SU 2	-1.22	36,228	396234.26	4566616.83	1289.777	1.90	0.90	Uncorrected	Pro 6H	8/3/2016 0:00	12:23:37pm	New	Sensor	08032016-1 ft Boundary Part 4.SSF
SU 2	-1.23	36,219	396215.39	4566627.22	1288.836	1.40	0.80	Uncorrected	Pro 6H	8/3/2016 0:00	01:02:03pm	New	Sensor	08032016-1 ft Boundary Part 4.SSF
SU 2	-1.23	36,208	396233.18	4566615.3	1289.168	1.60	0.80	Uncorrected	Pro 6H	8/3/2016 0:00	12:31:32pm	New	Sensor	08032016-1 ft Boundary Part 4.SSF
SU 2	-1.23	36,191	396229.19	4566614.76	1290.061	1.90	0.90	Uncorrected	Pro 6H	8/3/2016 0:00	12:26:33pm	New	Sensor	08032016-1 ft Boundary Part 4.SSF
SU 2	-1.23	36,181	396232.04	4566614.21	1289.687	1.90	0.90	Uncorrected	Pro 6H	8/3/2016 0:00	12:23:13pm	New	Sensor	08032016-1 ft Boundary Part 4.SSF
SU 2	-1.25	36,122	396225.84	4566614.2	1289.751	1.90	0.90	Uncorrected	Pro 6H	8/3/2016 0:00	12:21:55pm	New	Sensor	08032016-1 ft Boundary Part 4.SSF
SU 2	-1.25	36,094	396214.04	4566628.29	1288.88	1.40	0.80	Uncorrected	Pro 6H	8/3/2016 0:00	01:02:00pm	New	Sensor	08032016-1 ft Boundary Part 4.SSF
SU 2	-1.25	36,092	396231.95	4566615.7	1289.619	1.90	0.90	Uncorrected	Pro 6H	8/3/2016 0:00	12:22:20pm	New	Sensor	08032016-1 ft Boundary Part 4.SSF
SU 2	-1.25	36,081	396233.34	4566616.44	1289.728	1.90	0.90	Uncorrected	Pro 6H	8/3/2016 0:00	12:23:18pm	New	Sensor	08032016-1 ft Boundary Part 4.SSF
SU 2	-1.27	36,015	396226.96	4566616.19	1290.161	1.90	0.90	Uncorrected	Pro 6H	8/3/2016 0:00	12:26:37pm	New	Sensor	08032016-1 ft Boundary Part 4.SSF
SU 2	-1.27	35,994	396218.36	4566622.73	1289.571	1.60	0.80	Uncorrected	Pro 6H	8/3/2016 0:00	12:29:56pm	New	Sensor	08032016-1 ft Boundary Part 4.SSF
SU 2	-1.28	35,978	396231.24	4566613.72	1289.621	1.90	0.90	Uncorrected	Pro 6H	8/3/2016 0:00	12:22:53pm	New	Sensor	08032016-1 ft Boundary Part 4.SSF
SU 2	-1.28	35,950	396235.45	4566618.41	1289.791	1.90	0.90	Uncorrected	Pro 6H	8/3/2016 0:00	12:23:34pm	New	Sensor	08032016-1 ft Boundary Part 4.SSF
SU 2	-1.28	35,941	396227.48	4566615.91	1290.144	1.90	0.90	Uncorrected	Pro 6H	8/3/2016 0:00	12:26:36pm	New	Sensor	08032016-1 ft Boundary Part 4.SSF
SU 2	-1.29	35,924	396229.63	4566614.31	1290.016	1.90	0.90	Uncorrected	Pro 6H	8/3/2016 0:00	12:26:32pm	New	Sensor	08032016-1 ft Boundary Part 4.SSF
SU 2	-1.29	35,920	396231.31	4566614.86	1289.625	1.90	0.90	Uncorrected	Pro 6H	8/3/2016 0:00	12:22:18pm	New	Sensor	08032016-1 ft Boundary Part 4.SSF

SU	Z-Score	CPM	Easting	Northing	MSL	PDOP	HDOP	CorrType	RcvrType	GPS_Date	GPS_Time	Update	FeatName	Datafile
SU 2	-1.29	35,911	396218.87	4566622.53	1289.573	1.60	0.80	Uncorrected	Pro 6H	8/3/2016 0:00	12:29:54pm	New	Sensor	08032016-1 ft Boundary Part 4.SSF
SU 2	-1.29	35,897	396228.64	4566615.17	1290.106	1.90	0.90	Uncorrected	Pro 6H	8/3/2016 0:00	12:26:34pm	New	Sensor	08032016-1 ft Boundary Part 4.SSF
SU 2	-1.31	35,808	396221.42	4566619.77	1289.604	1.60	0.80	Uncorrected	Pro 6H	8/3/2016 0:00	12:30:29pm	New	Sensor	08032016-1 ft Boundary Part 4.SSF
SU 2	-1.31	35,807	396235.04	4566617.89	1289.787	1.90	0.90	Uncorrected	Pro 6H	8/3/2016 0:00	12:23:35pm	New	Sensor	08032016-1 ft Boundary Part 4.SSF
SU 2	-1.32	35,764	396234.9	4566620.54	1289.636	1.90	0.90	Uncorrected	Pro 6H	8/3/2016 0:00	12:22:32pm	New	Sensor	08032016-1 ft Boundary Part 4.SSF
SU 2	-1.33	35,717	396213.09	4566628.89	1288.942	1.40	0.80	Uncorrected	Pro 6H	8/3/2016 0:00	01:01:58pm	New	Sensor	08032016-1 ft Boundary Part 4.SSF
SU 2	-1.34	35,668	396215.15	4566627.87	1288.92	1.40	0.80	Uncorrected	Pro 6H	8/3/2016 0:00	01:00:34pm	New	Sensor	08032016-1 ft Boundary Part 4.SSF
SU 2	-1.36	35,609	396213.9	4566627.38	1289.059	1.40	0.80	Uncorrected	Pro 6H	8/3/2016 0:00	01:00:27pm	New	Sensor	08032016-1 ft Boundary Part 4.SSF
SU 2	-1.37	35,554	396231.56	4566614.22	1289.64	1.90	0.90	Uncorrected	Pro 6H	8/3/2016 0:00	12:22:52pm	New	Sensor	08032016-1 ft Boundary Part 4.SSF
SU 2	-1.38	35,497	396218.67	4566622.58	1289.534	1.60	0.80	Uncorrected	Pro 6H	8/3/2016 0:00	12:29:55pm	New	Sensor	08032016-1 ft Boundary Part 4.SSF
SU 2	-1.38	35,492	396216.01	4566628.06	1288.848	1.40	0.80	Uncorrected	Pro 6H	8/3/2016 0:00	01:00:32pm	New	Sensor	08032016-1 ft Boundary Part 4.SSF
SU 2	-1.39	35,451	396215.06	4566628.47	1288.827	1.40	0.80	Uncorrected	Pro 6H	8/3/2016 0:00	01:02:10pm	New	Sensor	08032016-1 ft Boundary Part 4.SSF
SU 2	-1.4	35,395	396236.29	4566620.29	1289.881	1.90	0.90	Uncorrected	Pro 6H	8/3/2016 0:00	12:25:09pm	New	Sensor	08032016-1 ft Boundary Part 4.SSF
SU 2	-1.41	35,352	396233.78	4566618.39	1289.565	1.90	0.90	Uncorrected	Pro 6H	8/3/2016 0:00	12:22:27pm	New	Sensor	08032016-1 ft Boundary Part 4.SSF
SU 2	-1.44	35,241	396215.83	4566627.66	1288.735	1.40	0.80	Uncorrected	Pro 6H	8/3/2016 0:00	01:02:05pm	New	Sensor	08032016-1 ft Boundary Part 4.SSF
SU 2	-1.44	35,234	396233.54	4566617.72	1289.605	1.90	0.90	Uncorrected	Pro 6H	8/3/2016 0:00	12:22:25pm	New	Sensor	08032016-1 ft Boundary Part 4.SSF
SU 2	-1.45	35,157	396215.68	4566629.12	1289.093	1.40	0.80	Uncorrected	Pro 6H	8/3/2016 0:00	01:03:34pm	New	Sensor	08032016-1 ft Boundary Part 4.SSF
SU 2	-1.46	35,114	396231.14	4566614.67	1289.224	1.60	0.80	Uncorrected	Pro 6H	8/3/2016 0:00	12:31:24pm	New	Sensor	08032016-1 ft Boundary Part 4.SSF
SU 2	-1.47	35,061	396215.55	4566628.97	1288.656	1.40	0.80	Uncorrected	Pro 6H	8/3/2016 0:00	01:03:26pm	New	Sensor	08032016-1 ft Boundary Part 4.SSF
SU 2	-1.48	35,015	396233.97	4566617.37	1289.663	1.90	0.90	Uncorrected	Pro 6H	8/3/2016 0:00	12:23:20pm	New	Sensor	08032016-1 ft Boundary Part 4.SSF
SU 2	-1.5	34,952	396236.37	4566619.57	1289.764	1.90	0.90	Uncorrected	Pro 6H	8/3/2016 0:00	12:23:31pm	New	Sensor	08032016-1 ft Boundary Part 4.SSF
SU 2	-1.5	34,949	396232.5	4566615.92	1289.67	1.90	0.90	Uncorrected	Pro 6H	8/3/2016 0:00	12:22:49pm	New	Sensor	08032016-1 ft Boundary Part 4.SSF
SU 2	-1.5	34,939	396213.54	4566628.68	1288.887	1.40	0.80	Uncorrected	Pro 6H	8/3/2016 0:00	01:01:59pm	New	Sensor	08032016-1 ft Boundary Part 4.SSF
SU 2	-1.5	34,936	396231.84	4566614.8	1289.653	1.90	0.90	Uncorrected	Pro 6H	8/3/2016 0:00	12:22:51pm	New	Sensor	08032016-1 ft Boundary Part 4.SSF
SU 2	-1.5	34,925	396215.47	4566629.07	1288.784	1.40	0.80	Uncorrected	Pro 6H	8/3/2016 0:00	01:03:27pm	New	Sensor	08032016-1 ft Boundary Part 4.SSF
SU 2	-1.51	34,913	396215.63	4566627.94	1288.893	1.40	0.80	Uncorrected	Pro 6H	8/3/2016 0:00	01:00:33pm	New	Sensor	08032016-1 ft Boundary Part 4.SSF
SU 2	-1.52	34,861	396236.05	4566619.24	1289.835	1.90	0.90	Uncorrected	Pro 6H	8/3/2016 0:00	12:24:23pm	New	Sensor	08032016-1 ft Boundary Part 4.SSF
SU 2	-1.53	34,808	396235.14	4566617.25	1289.813	1.90	0.90	Uncorrected	Pro 6H	8/3/2016 0:00	12:24:11pm	New	Sensor	08032016-1 ft Boundary Part 4.SSF
SU 2	-1.54	34,775	396214.6	4566629.01	1288.873	1.40	0.80	Uncorrected	Pro 6H	8/3/2016 0:00	01:03:24pm	New	Sensor	08032016-1 ft Boundary Part 4.SSF
SU 2	-1.54	34,761	396215.97	4566628.55	1289.097	1.40	0.80	Uncorrected	Pro 6H	8/3/2016 0:00	01:03:32pm	New	Sensor	08032016-1 ft Boundary Part 4.SSF
SU 2	-1.55	34,719	396235.87	4566618.97	1289.785	1.90	0.90	Uncorrected	Pro 6H	8/3/2016 0:00	12:23:33pm	New	Sensor	08032016-1 ft Boundary Part 4.SSF
SU 2	-1.55	34,707	396212.42	4566624.12	1289.488	1.40	0.80	Uncorrected	Pro 6H	8/3/2016 0:00	12:55:47pm	New	Sensor	08032016-1 ft Boundary Part 4.SSF
SU 2	-1.56	34,672	396235.87	4566618.62	1289.849	1.90	0.90	Uncorrected	Pro 6H	8/3/2016 0:00	12:24:14pm	New	Sensor	08032016-1 ft Boundary Part 4.SSF
SU 2	-1.56	34,638	396235.51	4566618.76	1289.927	1.90	0.90	Uncorrected	Pro 6H	8/3/2016 0:00	12:25:12pm	New	Sensor	08032016-1 ft Boundary Part 4.SSF
SU 2	-1.57	34,635	396232.38	4566614.64	1289.691	1.90	0.90	Uncorrected	Pro 6H	8/3/2016 0:00	12:23:14pm	New	Sensor	08032016-1 ft Boundary Part 4.SSF
SU 2	-1.57	34,600	396236.33	4566620.31	1289.715	1.90	0.90	Uncorrected	Pro 6H	8/3/2016 0:00	12:23:29pm	New	Sensor	08032016-1 ft Boundary Part 4.SSF
SU 2	-1.59	34,530	396235.65	4566618.22	1289.816	1.90	0.90	Uncorrected	Pro 6H	8/3/2016 0:00	12:24:13pm	New	Sensor	08032016-1 ft Boundary Part 4.SSF
SU 2	-1.59	34,524	396215.43	4566627.39	1288.827	1.40	0.80	Uncorrected	Pro 6H	8/3/2016 0:00	01:02:04pm	New	Sensor	08032016-1 ft Boundary Part 4.SSF
SU 2	-1.59	34,524	396214.93	4566628.77	1288.893	1.40	0.80	Uncorrected	Pro 6H	8/3/2016 0:00	01:03:25pm	New	Sensor	08032016-1 ft Boundary Part 4.SSF
SU 2	-1.59	34,507	396215.77	4566628.64	1288.986	1.40	0.80	Uncorrected	Pro 6H	8/3/2016 0:00	01:03:29pm	New	Sensor	08032016-1 ft Boundary Part 4.SSF
SU 2	-1.61	34,445	396236.17	4566619.64	1289.803	1.90	0.90	Uncorrected	Pro 6H	8/3/2016 0:00	12:24:22pm	New	Sensor	08032016-1 ft Boundary Part 4.SSF
SU 2	-1.62	34,368	396233.76	4566618.01	1289.565	1.90	0.90	Uncorrected	Pro 6H	8/3/2016 0:00	12:22:26pm	New	Sensor	08032016-1 ft Boundary Part 4.SSF
SU 2	-1.63	34,351	396214.2	4566628.1	1288.995	1.40	0.80	Uncorrected	Pro 6H	8/3/2016 0:00	01:00:36pm	New	Sensor	08032016-1 ft Boundary Part 4.SSF
SU 2	-1.64	34,283	396232.98	4566615.89	1289.731	1.90	0.90	Uncorrected	Pro 6H	8/3/2016 0:00	12:23:17pm	New	Sensor	08032016-1 ft Boundary Part 4.SSF
SU 2	-1.65	34,256	396233.25	4566617.37	1289.608	1.90	0.90	Uncorrected	Pro 6H	8/3/2016 0:00	12:22:24pm	New	Sensor	08032016-1 ft Boundary Part 4.SSF
SU 2	-1.65	34,243	396236.14	4566620.46	1289.709	1.90	0.90	Uncorrected	Pro 6H	8/3/2016 0:00	12:23:28pm	New	Sensor	08032016-1 ft Boundary Part 4.SSF
SU 2	-1.65	34,240	396213.22	4566625.46	1289.492	1.40	0.80	Uncorrected	Pro 6H	8/3/2016 0:00	12:55:52pm	New	Sensor	08032016-1 ft Boundary Part 4.SSF
SU 2	-1.65	34,227	396236.15	4566620.02	1289.605	1.90	0.90	Uncorrected	Pro 6H	8/3/2016 0:00	12:22:37pm	New	Sensor	08032016-1 ft Boundary Part 4.SSF
SU 2	-1.66	34,205	396235.64	4566617.85	1289.955	1.90	0.90	Uncorrected	Pro 6H	8/3/2016 0:00	12:24:59pm	New	Sensor	08032016-1 ft Boundary Part 4.SSF
SU 2	-1.66	34,175	396215.78	4566628.67	1288.786	1.40	0.80	Uncorrected	Pro 6H	8/3/2016 0:00	01:02:08pm	New	Sensor	08032016-1 ft Boundary Part 4.SSF
SU 2	-1.67	34,155	396235.78	4566618.72	1289.848	1.90	0.90	Uncorrected	Pro 6H	8/3/2016 0:00	12:24:24pm	New	Sensor	08032016-1 ft Boundary Part 4.SSF
SU 2	-1.68	34,102	396236.34	4566619.3	1289.914	1.90	0.90	Uncorrected	Pro 6H	8/3/2016 0:00	12:25:03pm	New	Sensor	08032016-1 ft Boundary Part 4.SSF

SU	Z-Score	CPM	Easting	Northing	MSL	PDOP	HDOP	CorrType	RcvrType	GPS_Date	GPS_Time	Update	FeatName	Datafile
SU 2	-1.71	33,970	396236.42	4566620	1289.734	1.90	0.90	Uncorrected	Pro 6H	8/3/2016 0:00	12:23:30pm	New	Sensor	08032016-1 ft Boundary Part 4.SSF
SU 2	-1.72	33,929	396215.72	4566628.88	1289.1	1.40	0.80	Uncorrected	Pro 6H	8/3/2016 0:00	01:03:35pm	New	Sensor	08032016-1 ft Boundary Part 4.SSF
SU 2	-1.72	33,904	396234.33	4566619.95	1289.612	1.90	0.90	Uncorrected	Pro 6H	8/3/2016 0:00	12:22:30pm	New	Sensor	08032016-1 ft Boundary Part 4.SSF
SU 2	-1.72	33,898	396235.9	4566618.85	1289.848	1.90	0.90	Uncorrected	Pro 6H	8/3/2016 0:00	12:24:15pm	New	Sensor	08032016-1 ft Boundary Part 4.SSF
SU 2	-1.73	33,891	396235.72	4566620.35	1289.718	1.90	0.90	Uncorrected	Pro 6H	8/3/2016 0:00	12:23:27pm	New	Sensor	08032016-1 ft Boundary Part 4.SSF
SU 2	-1.75	33,788	396235.04	4566618.93	1289.675	1.90	0.90	Uncorrected	Pro 6H	8/3/2016 0:00	12:23:24pm	New	Sensor	08032016-1 ft Boundary Part 4.SSF
SU 2	-1.76	33,743	396214.71	4566627.76	1288.842	1.40	0.80	Uncorrected	Pro 6H	8/3/2016 0:00	01:02:01pm	New	Sensor	08032016-1 ft Boundary Part 4.SSF
SU 2	-1.76	33,710	396215.81	4566629.18	1289.113	1.40	0.80	Uncorrected	Pro 6H	8/3/2016 0:00	01:03:33pm	New	Sensor	08032016-1 ft Boundary Part 4.SSF
SU 2	-1.78	33,647	396235.32	4566619.53	1289.869	1.90	0.90	Uncorrected	Pro 6H	8/3/2016 0:00	12:24:18pm	New	Sensor	08032016-1 ft Boundary Part 4.SSF
SU 2	-1.78	33,638	396236.27	4566619.27	1289.787	1.90	0.90	Uncorrected	Pro 6H	8/3/2016 0:00	12:23:32pm	New	Sensor	08032016-1 ft Boundary Part 4.SSF
SU 2	-1.78	33,636	396215.17	4566627.41	1288.82	1.40	0.80	Uncorrected	Pro 6H	8/3/2016 0:00	01:02:02pm	New	Sensor	08032016-1 ft Boundary Part 4.SSF
SU 2	-1.79	33,570	396236.15	4566619.02	1289.902	1.90	0.90	Uncorrected	Pro 6H	8/3/2016 0:00	12:25:02pm	New	Sensor	08032016-1 ft Boundary Part 4.SSF
SU 2	-1.8	33,563	396234.29	4566617.8	1289.655	1.90	0.90	Uncorrected	Pro 6H	8/3/2016 0:00	12:23:21pm	New	Sensor	08032016-1 ft Boundary Part 4.SSF
SU 2	-1.8	33,549	396236.94	4566619.85	1289.9	1.90	0.90	Uncorrected	Pro 6H	8/3/2016 0:00	12:25:05pm	New	Sensor	08032016-1 ft Boundary Part 4.SSF
SU 2	-1.81	33,482	396235.45	4566617.78	1289.811	1.90	0.90	Uncorrected	Pro 6H	8/3/2016 0:00	12:24:12pm	New	Sensor	08032016-1 ft Boundary Part 4.SSF
SU 2	-1.83	33,401	396236.9	4566620.22	1289.878	1.90	0.90	Uncorrected	Pro 6H	8/3/2016 0:00	12:25:07pm	New	Sensor	08032016-1 ft Boundary Part 4.SSF
SU 2	-1.84	33,361	396235.87	4566618.33	1289.934	1.90	0.90	Uncorrected	Pro 6H	8/3/2016 0:00	12:25:00pm	New	Sensor	08032016-1 ft Boundary Part 4.SSF
SU 2	-1.84	33,350	396235.9	4566619.61	1289.652	1.90	0.90	Uncorrected	Pro 6H	8/3/2016 0:00	12:22:36pm	New	Sensor	08032016-1 ft Boundary Part 4.SSF
SU 2	-1.87	33,240	396235.99	4566618.73	1289.94	1.90	0.90	Uncorrected	Pro 6H	8/3/2016 0:00	12:25:01pm	New	Sensor	08032016-1 ft Boundary Part 4.SSF
SU 2	-1.87	33,221	396235.15	4566619.53	1289.84	1.90	0.90	Uncorrected	Pro 6H	8/3/2016 0:00	12:24:19pm	New	Sensor	08032016-1 ft Boundary Part 4.SSF
SU 2	-1.89	33,121	396234.92	4566620.17	1289.642	1.90	0.90	Uncorrected	Pro 6H	8/3/2016 0:00	12:22:33pm	New	Sensor	08032016-1 ft Boundary Part 4.SSF
SU 2	-1.91	33,035	396234.77	4566618.49	1289.65	1.90	0.90	Uncorrected	Pro 6H	8/3/2016 0:00	12:23:23pm	New	Sensor	08032016-1 ft Boundary Part 4.SSF
SU 2	-1.93	32,954	396235.67	4566619.43	1289.923	1.90	0.90	Uncorrected	Pro 6H	8/3/2016 0:00	12:25:11pm	New	Sensor	08032016-1 ft Boundary Part 4.SSF
SU 2	-1.93	32,927	396237.03	4566620.02	1289.878	1.90	0.90	Uncorrected	Pro 6H	8/3/2016 0:00	12:25:06pm	New	Sensor	08032016-1 ft Boundary Part 4.SSF
SU 2	-1.93	32,924	396235.95	4566619.05	1289.845	1.90	0.90	Uncorrected	Pro 6H	8/3/2016 0:00	12:24:16pm	New	Sensor	08032016-1 ft Boundary Part 4.SSF
SU 2	-1.94	32,911	396215.27	4566628.97	1289.019	1.40	0.80	Uncorrected	Pro 6H	8/3/2016 0:00	01:03:28pm	New	Sensor	08032016-1 ft Boundary Part 4.SSF
SU 2	-1.95	32,867	396235.16	4566619.35	1289.705	1.90	0.90	Uncorrected	Pro 6H	8/3/2016 0:00	12:23:25pm	New	Sensor	08032016-1 ft Boundary Part 4.SSF
SU 2	-1.95	32,850	396234.88	4566619.45	1289.649	1.90	0.90	Uncorrected	Pro 6H	8/3/2016 0:00	12:22:34pm	New	Sensor	08032016-1 ft Boundary Part 4.SSF
SU 2	-1.95	32,846	396235.41	4566619.91	1289.723	1.90	0.90	Uncorrected	Pro 6H	8/3/2016 0:00	12:23:26pm	New	Sensor	08032016-1 ft Boundary Part 4.SSF
SU 2	-1.96	32,818	396235.98	4566620	1289.879	1.90	0.90	Uncorrected	Pro 6H	8/3/2016 0:00	12:25:10pm	New	Sensor	08032016-1 ft Boundary Part 4.SSF
SU 2	-1.97	32,754	396235.48	4566619.97	1289.603	1.90	0.90	Uncorrected	Pro 6H	8/3/2016 0:00	12:22:41pm	New	Sensor	08032016-1 ft Boundary Part 4.SSF
SU 2	-1.98	32,718	396233.97	4566619	1289.608	1.90	0.90	Uncorrected	Pro 6H	8/3/2016 0:00	12:22:28pm	New	Sensor	08032016-1 ft Boundary Part 4.SSF
SU 2	-1.98	32,707	396213.04	4566623.9	1289.474	1.40	0.80	Uncorrected	Pro 6H	8/3/2016 0:00	12:55:48pm	New	Sensor	08032016-1 ft Boundary Part 4.SSF
SU 2	-1.99	32,656	396234.6	4566620.3	1289.623	1.90	0.90	Uncorrected	Pro 6H	8/3/2016 0:00	12:22:31pm	New	Sensor	08032016-1 ft Boundary Part 4.SSF
SU 2	-2	32,591	396235.81	4566619.41	1289.873	1.90	0.90	Uncorrected	Pro 6H	8/3/2016 0:00	12:24:17pm	New	Sensor	08032016-1 ft Boundary Part 4.SSF
SU 2	-2.01	32,555	396236.73	4566619.63	1289.928	1.90	0.90	Uncorrected	Pro 6H	8/3/2016 0:00	12:25:04pm	New	Sensor	08032016-1 ft Boundary Part 4.SSF
SU 2	-2.04	32,437	396234.84	4566618.98	1289.636	1.90	0.90	Uncorrected	Pro 6H	8/3/2016 0:00	12:22:43pm	New	Sensor	08032016-1 ft Boundary Part 4.SSF
SU 2	-2.07	32,299	396234.16	4566619.48	1289.609	1.90	0.90	Uncorrected	Pro 6H	8/3/2016 0:00	12:22:29pm	New	Sensor	08032016-1 ft Boundary Part 4.SSF
SU 2	-2.08	32,245	396235.49	4566619.79	1289.82	1.90	0.90	Uncorrected	Pro 6H	8/3/2016 0:00	12:24:20pm	New	Sensor	08032016-1 ft Boundary Part 4.SSF
SU 2	-2.09	32,184	396235.8	4566620.51	1289.582	1.90	0.90	Uncorrected	Pro 6H	8/3/2016 0:00	12:22:39pm	New	Sensor	08032016-1 ft Boundary Part 4.SSF
SU 2	-2.09	32,181	396234.52	4566618.2	1289.649	1.90	0.90	Uncorrected	Pro 6H	8/3/2016 0:00	12:23:22pm	New	Sensor	08032016-1 ft Boundary Part 4.SSF
SU 2	-2.1	32,140	396236.53	4566620.28	1289.888	1.90	0.90	Uncorrected	Pro 6H	8/3/2016 0:00	12:25:08pm	New	Sensor	08032016-1 ft Boundary Part 4.SSF
SU 2	-2.1	32,137	396236.03	4566620.39	1289.579	1.90	0.90	Uncorrected	Pro 6H	8/3/2016 0:00	12:22:38pm	New	Sensor	08032016-1 ft Boundary Part 4.SSF
SU 2	-2.19	31,708	396217.92	4566622.73	1289.543	1.60	0.80	Uncorrected	Pro 6H	8/3/2016 0:00	12:29:57pm	New	Sensor	08032016-1 ft Boundary Part 4.SSF
SU 2	-2.22	31,588	396235.08	4566619.43	1289.628	1.90	0.90	Uncorrected	Pro 6H	8/3/2016 0:00	12:22:42pm	New	Sensor	08032016-1 ft Boundary Part 4.SSF
SU 2	-2.26	31,402	396235.32	4566619.28	1289.669	1.90	0.90	Uncorrected	Pro 6H	8/3/2016 0:00	12:22:35pm	New	Sensor	08032016-1 ft Boundary Part 4.SSF
SU 2	-2.35	31,006	396213.85	4566624.05	1289.421	1.40	0.80	Uncorrected	Pro 6H	8/3/2016 0:00	12:55:49pm	New	Sensor	08032016-1 ft Boundary Part 4.SSF
SU 2	-2.43	30,621	396235.97	4566619.89	1289.808	1.90	0.90	Uncorrected	Pro 6H	8/3/2016 0:00	12:24:21pm	New	Sensor	08032016-1 ft Boundary Part 4.SSF
SU 2	-2.51	30,216	396235.66	4566620.38	1289.581	1.90	0.90	Uncorrected	Pro 6H	8/3/2016 0:00	12:22:40pm	New	Sensor	08032016-1 ft Boundary Part 4.SSF
SU 2	-2.6	29,800	396213.64	4566625.16	1289.417	1.40	0.80	Uncorrected	Pro 6H	8/3/2016 0:00	12:55:51pm	New	Sensor	08032016-1 ft Boundary Part 4.SSF
SU 2	-2.76	29,081	396213.92	4566624.53	1289.395	1.40	0.80	Uncorrected	Pro 6H	8/3/2016 0:00	12:55:50pm	New	Sensor	08032016-1 ft Boundary Part 4.SSF
SU 2	-3.01	27,907	396217.52	4566622.9	1289.642	1.60	0.80	Uncorrected	Pro 6H	8/3/2016 0:00	12:29:58pm	New	Sensor	08032016-1 ft Boundary Part 4.SSF

SU	Z-Score	CPM	Easting	Northing	MSL	PDOP	HDOP	CorrType	RcvrType	GPS_Date	GPS_Time	Update	FeatName	Datafile
SU 2	-3.27	26,716	396217.23	4566623.08	1289.769	1.60	0.80	Uncorrected	Pro 6H	8/3/2016 0:00	12:29:59pm	New	Sensor	08032016-1 ft Boundary Part 4.SSF
SU 2	2.05	51,475	396209.12	4566642.15	1289.935	1.40	0.70	Uncorrected	Pro 6H	8/2/2016 0:00	08:49:22am	New	Sensor	08022016- 1 ft Boundary.SSF
SU 2	1.77	50,143	396209.47	4566642.14	1289.609	1.40	0.70	Uncorrected	Pro 6H	8/2/2016 0:00	08:46:43am	New	Sensor	08022016- 1 ft Boundary.SSF
SU 2	1.56	49,182	396209.13	4566642.25	1289.924	1.40	0.70	Uncorrected	Pro 6H	8/2/2016 0:00	08:49:21am	New	Sensor	08022016- 1 ft Boundary.SSF
SU 2	1.36	48,246	396209.4	4566642	1290.169	1.40	0.70	Uncorrected	Pro 6H	8/2/2016 0:00	08:48:31am	New	Sensor	08022016- 1 ft Boundary.SSF
SU 2	1.29	47,942	396209.34	4566642.01	1289.553	1.40	0.70	Uncorrected	Pro 6H	8/2/2016 0:00	08:46:57am	New	Sensor	08022016- 1 ft Boundary.SSF
SU 2	1.18	47,404	396209.45	4566642.08	1289.834	1.40	0.70	Uncorrected	Pro 6H	8/2/2016 0:00	08:49:12am	New	Sensor	08022016- 1 ft Boundary.SSF
SU 2	1.16	47,335	396209.4	4566641.83	1289.537	1.40	0.70	Uncorrected	Pro 6H	8/2/2016 0:00	08:46:42am	New	Sensor	08022016- 1 ft Boundary.SSF
SU 2	1.14	47,246	396209.24	4566642.37	1289.64	1.40	0.70	Uncorrected	Pro 6H	8/2/2016 0:00	08:46:43am	New	Sensor	08022016- 1 ft Boundary.SSF
SU 2	1.04	46,755	396209.58	4566641.73	1289.517	1.40	0.70	Uncorrected	Pro 6H	8/2/2016 0:00	08:46:58am	New	Sensor	08022016- 1 ft Boundary.SSF
SU 2	1	46,561	396209.62	4566641.85	1290.138	1.40	0.70	Uncorrected	Pro 6H	8/2/2016 0:00	08:48:31am	New	Sensor	08022016- 1 ft Boundary.SSF
SU 2	0.8	45,648	396209.49	4566642.12	1289.857	1.40	0.70	Uncorrected	Pro 6H	8/2/2016 0:00	08:49:20am	New	Sensor	08022016- 1 ft Boundary.SSF
SU 2	0.69	45,128	396209.26	4566642.48	1289.56	1.40	0.70	Uncorrected	Pro 6H	8/2/2016 0:00	08:46:55am	New	Sensor	08022016- 1 ft Boundary.SSF
SU 2	0.63	44,869	396209.02	4566642.5	1289.826	1.40	0.70	Uncorrected	Pro 6H	8/2/2016 0:00	08:49:27am	New	Sensor	08022016- 1 ft Boundary.SSF
SU 2	0.56	44,508	396209.67	4566641.96	1289.567	1.40	0.70	Uncorrected	Pro 6H	8/2/2016 0:00	08:46:59am	New	Sensor	08022016- 1 ft Boundary.SSF
SU 2	0.53	44,377	396209.7	4566642.14	1289.634	1.40	0.70	Uncorrected	Pro 6H	8/2/2016 0:00	08:45:50am	New	Sensor	08022016- 1 ft Boundary.SSF
SU 2	0.5	44,250	396208.38	4566642.63	1289.66	1.40	0.70	Uncorrected	Pro 6H	8/2/2016 0:00	08:50:57am	New	Sensor	08022016- 1 ft Boundary.SSF
SU 2	0.46	44,085	396210.07	4566641.57	1289.809	1.40	0.70	Uncorrected	Pro 6H	8/2/2016 0:00	08:49:13am	New	Sensor	08022016- 1 ft Boundary.SSF
SU 2	0.39	43,741	396209.82	4566641.69	1289.777	1.40	0.70	Uncorrected	Pro 6H	8/2/2016 0:00	08:49:13am	New	Sensor	08022016- 1 ft Boundary.SSF
SU 2	0.38	43,708	396209.22	4566642.42	1289.662	1.40	0.70	Uncorrected	Pro 6H	8/2/2016 0:00	08:45:49am	New	Sensor	08022016- 1 ft Boundary.SSF
SU 2	0.37	43,649	396208.33	4566642.15	1289.567	1.40	0.70	Uncorrected	Pro 6H	8/2/2016 0:00	08:51:37am	New	Sensor	08022016- 1 ft Boundary.SSF
SU 2	0.32	43,407	396209.67	4566642.04	1289.584	1.40	0.70	Uncorrected	Pro 6H	8/2/2016 0:00	08:47:00am	New	Sensor	08022016- 1 ft Boundary.SSF
SU 2	0.28	43,233	396209.67	4566642.18	1289.595	1.40	0.70	Uncorrected	Pro 6H	8/2/2016 0:00	08:47:03am	New	Sensor	08022016- 1 ft Boundary.SSF
SU 2	0.26	43,140	396209.51	4566642.19	1290.192	1.40	0.70	Uncorrected	Pro 6H	8/2/2016 0:00	08:48:33am	New	Sensor	08022016- 1 ft Boundary.SSF
SU 2	0.24	43,060	396209	4566642.32	1289.64	1.40	0.70	Uncorrected	Pro 6H	8/2/2016 0:00	08:46:41am	New	Sensor	08022016- 1 ft Boundary.SSF
SU 2	0.23	42,977	396209.12	4566642.34	1289.836	1.40	0.70	Uncorrected	Pro 6H	8/2/2016 0:00	08:49:11am	New	Sensor	08022016- 1 ft Boundary.SSF
SU 2	0.21	42,892	396209.65	4566642.08	1289.591	1.40	0.70	Uncorrected	Pro 6H	8/2/2016 0:00	08:47:01am	New	Sensor	08022016- 1 ft Boundary.SSF
SU 2	0.2	42,830	396210.43	4566642	1289.597	1.40	0.70	Uncorrected	Pro 6H	8/2/2016 0:00	08:45:53am	New	Sensor	08022016- 1 ft Boundary.SSF
SU 2	0.17	42,733	396209.68	4566642.11	1289.602	1.40	0.70	Uncorrected	Pro 6H	8/2/2016 0:00	08:47:02am	New	Sensor	08022016- 1 ft Boundary.SSF
SU 2	0.17	42,720	396209.83	4566641.95	1290.178	1.40	0.70	Uncorrected	Pro 6H	8/2/2016 0:00	08:48:33am	New	Sensor	08022016- 1 ft Boundary.SSF
SU 2	0.15	42,637	396208.26	4566641.83	1289.672	1.40	0.70	Uncorrected	Pro 6H	8/2/2016 0:00	08:52:52am	New	Sensor	08022016- 1 ft Boundary.SSF
SU 2	0.12	42,476	396210.07	4566642.17	1289.568	1.40	0.70	Uncorrected	Pro 6H	8/2/2016 0:00	08:45:11am	New	Sensor	08022016- 1 ft Boundary.SSF
SU 2	0.1	42,375	396209.55	4566646	1290.169	1.20	0.60	Uncorrected	Pro 6H	8/2/2016 0:00	08:36:57am	New	Sensor	08022016- 1 ft Boundary.SSF
SU 2	0.09	42,327	396210.35	4566642.02	1289.581	1.40	0.70	Uncorrected	Pro 6H	8/2/2016 0:00	08:45:54am	New	Sensor	08022016- 1 ft Boundary.SSF
SU 2	0.05	42,142	396209.96	4566642.24	1289.612	1.40	0.70	Uncorrected	Pro 6H	8/2/2016 0:00	08:45:57am	New	Sensor	08022016- 1 ft Boundary.SSF
SU 2	0.04	42,115	396208.26	4566642.05	1289.567	1.40	0.70	Uncorrected	Pro 6H	8/2/2016 0:00	08:51:35am	New	Sensor	08022016- 1 ft Boundary.SSF
SU 2	0	41,902	396208.45	4566642.43	1289.663	1.40	0.70	Uncorrected	Pro 6H	8/2/2016 0:00	08:50:12am	New	Sensor	08022016- 1 ft Boundary.SSF
SU 2	-0.01	41,871	396209.99	4566642.39	1289.647	1.40	0.70	Uncorrected	Pro 6H	8/2/2016 0:00	08:44:33am	New	Sensor	08022016- 1 ft Boundary.SSF
SU 2	-0.01	41,865	396208.9	4566642.56	1289.837	1.40	0.70	Uncorrected	Pro 6H	8/2/2016 0:00	08:49:31am	New	Sensor	08022016- 1 ft Boundary.SSF
SU 2	-0.02	41,819	396208.96	4566642.56	1289.832	1.40	0.70	Uncorrected	Pro 6H	8/2/2016 0:00	08:49:29am	New	Sensor	08022016- 1 ft Boundary.SSF
SU 2	-0.05	41,679	396209.64	4566642.16	1289.598	1.40	0.70	Uncorrected	Pro 6H	8/2/2016 0:00	08:47:05am	New	Sensor	08022016- 1 ft Boundary.SSF
SU 2	-0.09	41,484	396209.98	4566641.91	1289.62	1.40	0.70	Uncorrected	Pro 6H	8/2/2016 0:00	08:45:51am	New	Sensor	08022016- 1 ft Boundary.SSF
SU 2	-0.11	41,416	396209.08	4566642.53	1290.253	1.40	0.70	Uncorrected	Pro 6H	8/2/2016 0:00	08:48:28am	New	Sensor	08022016- 1 ft Boundary.SSF
SU 2	-0.13	41,303	396209.04	4566642.38	1290.241	1.40	0.70	Uncorrected	Pro 6H	8/2/2016 0:00	08:48:30am	New	Sensor	08022016- 1 ft Boundary.SSF
SU 2	-0.16	41,179	396210.05	4566642.56	1289.575	1.40	0.70	Uncorrected	Pro 6H	8/2/2016 0:00	08:43:49am	New	Sensor	08022016- 1 ft Boundary.SSF
SU 2	-0.16	41,176	396208.28	4566642.62	1289.698	1.40	0.70	Uncorrected	Pro 6H	8/2/2016 0:00	08:50:14am	New	Sensor	08022016- 1 ft Boundary.SSF
SU 2	-0.16	41,162	396208.65	4566642.01	1289.674	1.40	0.70	Uncorrected	Pro 6H	8/2/2016 0:00	08:50:57am	New	Sensor	08022016- 1 ft Boundary.SSF
SU 2	-0.16	41,157	396208.95	4566642.49	1289.863	1.40	0.70	Uncorrected	Pro 6H	8/2/2016 0:00	08:49:29am	New	Sensor	08022016- 1 ft Boundary.SSF
SU 2	-0.17	41,126	396208.75	4566642.71	1289.807	1.40	0.70	Uncorrected	Pro 6H	8/2/2016 0:00	08:49:32am	New	Sensor	08022016- 1 ft Boundary.SSF
SU 2	-0.2	40,998	396207.7	4566643.06	1289.766	1.40	0.70	Uncorrected	Pro 6H	8/2/2016 0:00	08:51:39am	New	Sensor	08022016- 1 ft Boundary.SSF
SU 2	-0.2	40,993	396208.2	4566642.26	1289.76	1.40	0.70	Uncorrected	Pro 6H	8/2/2016 0:00	08:51:38am	New	Sensor	08022016- 1 ft Boundary.SSF
SU 2	-0.2	40,969	396210.1	4566646.63	1290.203	1.20	0.60	Uncorrected	Pro 6H	8/2/2016 0:00	08:34:12am	New	Sensor	08022016- 1 ft Boundary.SSF

SU	Z-Score	CPM	Easting	Northing	MSL	PDOP	HDOP	CorrType	RcvrType	GPS_Date	GPS_Time	Update	FeatName	Datafile
SU 2	-0.22	40,905	396208.8	4566642.87	1290.144	1.40	0.70	Uncorrected	Pro 6H	8/2/2016 0:00	08:48:35am	New	Sensor	08022016- 1 ft Boundary.SSF
SU 2	-0.25	40,774	396209.23	4566642.38	1290.268	1.40	0.70	Uncorrected	Pro 6H	8/2/2016 0:00	08:48:29am	New	Sensor	08022016- 1 ft Boundary.SSF
SU 2	-0.25	40,754	396209.88	4566642.73	1289.682	1.40	0.70	Uncorrected	Pro 6H	8/2/2016 0:00	08:44:35am	New	Sensor	08022016- 1 ft Boundary.SSF
SU 2	-0.27	40,653	396209.68	4566647.03	1290.141	1.20	0.60	Uncorrected	Pro 6H	8/2/2016 0:00	08:34:46am	New	Sensor	08022016- 1 ft Boundary.SSF
SU 2	-0.28	40,641	396210.36	4566642.02	1289.643	1.40	0.70	Uncorrected	Pro 6H	8/2/2016 0:00	08:45:52am	New	Sensor	08022016- 1 ft Boundary.SSF
SU 2	-0.28	40,598	396209.64	4566642.17	1289.59	1.40	0.70	Uncorrected	Pro 6H	8/2/2016 0:00	08:47:04am	New	Sensor	08022016- 1 ft Boundary.SSF
SU 2	-0.29	40,593	396208.3	4566644.95	1289.751	1.40	0.70	Uncorrected	Pro 6H	8/2/2016 0:00	08:41:48am	New	Sensor	08022016- 1 ft Boundary.SSF
SU 2	-0.29	40,576	396207.74	4566642.47	1289.694	1.40	0.70	Uncorrected	Pro 6H	8/2/2016 0:00	08:52:18am	New	Sensor	08022016- 1 ft Boundary.SSF
SU 2	-0.31	40,492	396208.63	4566642.15	1289.615	1.40	0.70	Uncorrected	Pro 6H	8/2/2016 0:00	08:51:37am	New	Sensor	08022016- 1 ft Boundary.SSF
SU 2	-0.31	40,459	396206.8	4566643.19	1289.802	1.40	0.70	Uncorrected	Pro 6H	8/2/2016 0:00	08:51:31am	New	Sensor	08022016- 1 ft Boundary.SSF
SU 2	-0.32	40,452	396210.74	4566647.83	1290.582	1.20	0.60	Uncorrected	Pro 6H	8/2/2016 0:00	08:31:40am	New	Sensor	08022016- 1 ft Boundary.SSF
SU 2	-0.33	40,380	396209.1	4566645.23	1289.762	1.40	0.70	Uncorrected	Pro 6H	8/2/2016 0:00	08:39:58am	New	Sensor	08022016- 1 ft Boundary.SSF
SU 2	-0.36	40,260	396210.06	4566646.18	1290.112	1.20	0.60	Uncorrected	Pro 6H	8/2/2016 0:00	08:36:16am	New	Sensor	08022016- 1 ft Boundary.SSF
SU 2	-0.36	40,253	396207.8	4566645.26	1289.781	1.40	0.70	Uncorrected	Pro 6H	8/2/2016 0:00	08:42:26am	New	Sensor	08022016- 1 ft Boundary.SSF
SU 2	-0.36	40,242	396207.23	4566643.82	1289.806	1.40	0.70	Uncorrected	Pro 6H	8/2/2016 0:00	08:46:34am	New	Sensor	08022016- 1 ft Boundary.SSF
SU 2	-0.37	40,218	396210.99	4566647.5	1290.61	1.20	0.60	Uncorrected	Pro 6H	8/2/2016 0:00	08:31:25am	New	Sensor	08022016- 1 ft Boundary.SSF
SU 2	-0.37	40,217	396207.55	4566643.49	1289.781	1.40	0.70	Uncorrected	Pro 6H	8/2/2016 0:00	08:46:36am	New	Sensor	08022016- 1 ft Boundary.SSF
SU 2	-0.38	40,150	396207.5	4566643.54	1289.787	1.40	0.70	Uncorrected	Pro 6H	8/2/2016 0:00	08:46:35am	New	Sensor	08022016- 1 ft Boundary.SSF
SU 2	-0.4	40,051	396207.01	4566644.05	1289.765	1.40	0.70	Uncorrected	Pro 6H	8/2/2016 0:00	08:50:15am	New	Sensor	08022016- 1 ft Boundary.SSF
SU 2	-0.41	40,032	396209.62	4566647.25	1290.235	1.20	0.60	Uncorrected	Pro 6H	8/2/2016 0:00	08:34:13am	New	Sensor	08022016- 1 ft Boundary.SSF
SU 2	-0.41	39,992	396209.78	4566643.7	1289.747	1.40	0.70	Uncorrected	Pro 6H	8/2/2016 0:00	08:42:34am	New	Sensor	08022016- 1 ft Boundary.SSF
SU 2	-0.42	39,987	396207.79	4566642.12	1289.748	1.40	0.70	Uncorrected	Pro 6H	8/2/2016 0:00	08:52:51am	New	Sensor	08022016- 1 ft Boundary.SSF
SU 2	-0.43	39,913	396209.97	4566641.71	1289.811	1.40	0.70	Uncorrected	Pro 6H	8/2/2016 0:00	08:49:19am	New	Sensor	08022016- 1 ft Boundary.SSF
SU 2	-0.43	39,902	396209.07	4566643.77	1289.744	1.40	0.70	Uncorrected	Pro 6H	8/2/2016 0:00	08:41:50am	New	Sensor	08022016- 1 ft Boundary.SSF
SU 2	-0.44	39,887	396210.66	4566647.31	1290.467	1.20	0.60	Uncorrected	Pro 6H	8/2/2016 0:00	08:32:19am	New	Sensor	08022016- 1 ft Boundary.SSF
SU 2	-0.44	39,887	396208.25	4566642.02	1289.648	1.40	0.70	Uncorrected	Pro 6H	8/2/2016 0:00	08:51:33am	New	Sensor	08022016- 1 ft Boundary.SSF
SU 2	-0.44	39,886	396210.97	4566647.51	1290.625	1.20	0.60	Uncorrected	Pro 6H	8/2/2016 0:00	08:31:23am	New	Sensor	08022016- 1 ft Boundary.SSF
SU 2	-0.45	39,832	396210.45	4566641.95	1289.548	1.40	0.70	Uncorrected	Pro 6H	8/2/2016 0:00	08:45:55am	New	Sensor	08022016- 1 ft Boundary.SSF
SU 2	-0.45	39,829	396209.9	4566646.91	1290.228	1.20	0.60	Uncorrected	Pro 6H	8/2/2016 0:00	08:33:34am	New	Sensor	08022016- 1 ft Boundary.SSF
SU 2	-0.45	39,815	396207.67	4566644.62	1289.824	1.40	0.70	Uncorrected	Pro 6H	8/2/2016 0:00	08:43:45am	New	Sensor	08022016- 1 ft Boundary.SSF
SU 2	-0.46	39,803	396208.23	4566644.43	1289.58	1.40	0.70	Uncorrected	Pro 6H	8/2/2016 0:00	08:43:08am	New	Sensor	08022016- 1 ft Boundary.SSF
SU 2	-0.46	39,801	396207.4	4566642.22	1289.67	1.40	0.70	Uncorrected	Pro 6H	8/2/2016 0:00	08:54:07am	New	Sensor	08022016- 1 ft Boundary.SSF
SU 2	-0.46	39,759	396207.73	4566642.15	1289.755	1.40	0.70	Uncorrected	Pro 6H	8/2/2016 0:00	08:52:54am	New	Sensor	08022016- 1 ft Boundary.SSF
SU 2	-0.47	39,751	396210.22	4566646.43	1290.123	1.20	0.60	Uncorrected	Pro 6H	8/2/2016 0:00	08:34:49am	New	Sensor	08022016- 1 ft Boundary.SSF
SU 2	-0.48	39,693	396208.51	4566646.48	1290.425	1.20	0.60	Uncorrected	Pro 6H	8/2/2016 0:00	08:38:14am	New	Sensor	08022016- 1 ft Boundary.SSF
SU 2	-0.49	39,661	396211	4566647.52	1290.615	1.20	0.60	Uncorrected	Pro 6H	8/2/2016 0:00	08:31:31am	New	Sensor	08022016- 1 ft Boundary.SSF
SU 2	-0.49	39,643	396211	4566647.55	1290.669	1.20	0.60	Uncorrected	Pro 6H	8/2/2016 0:00	08:31:15am	New	Sensor	08022016- 1 ft Boundary.SSF
SU 2	-0.5	39,615	396210.99	4566647.51	1290.614	1.20	0.60	Uncorrected	Pro 6H	8/2/2016 0:00	08:31:32am	New	Sensor	08022016- 1 ft Boundary.SSF
SU 2	-0.5	39,605	396210.32	4566646.56	1290.026	1.20	0.60	Uncorrected	Pro 6H	8/2/2016 0:00	08:34:48am	New	Sensor	08022016- 1 ft Boundary.SSF
SU 2	-0.5	39,575	396210.25	4566647.2	1290.402	1.20	0.60	Uncorrected	Pro 6H	8/2/2016 0:00	08:32:56am	New	Sensor	08022016- 1 ft Boundary.SSF
SU 2	-0.51	39,569	396210.71	4566642.87	1289.619	1.40	0.70	Uncorrected	Pro 6H	8/2/2016 0:00	08:41:54am	New	Sensor	08022016- 1 ft Boundary.SSF
SU 2	-0.51	39,548	396207.98	4566642.18	1289.672	1.40	0.70	Uncorrected	Pro 6H	8/2/2016 0:00	08:51:33am	New	Sensor	08022016- 1 ft Boundary.SSF
SU 2	-0.51	39,540	396208.96	4566646.5	1290.182	1.20	0.60	Uncorrected	Pro 6H	8/2/2016 0:00	08:36:56am	New	Sensor	08022016- 1 ft Boundary.SSF
SU 2	-0.52	39,519	396208.37	4566642.03	1289.674	1.40	0.70	Uncorrected	Pro 6H	8/2/2016 0:00	08:52:53am	New	Sensor	08022016- 1 ft Boundary.SSF
SU 2	-0.52	39,508	396210.03	4566643.83	1289.701	1.40	0.70	Uncorrected	Pro 6H	8/2/2016 0:00	08:41:56am	New	Sensor	08022016- 1 ft Boundary.SSF
SU 2	-0.52	39,493	396209.13	4566645.9	1290.365	1.20	0.60	Uncorrected	Pro 6H	8/2/2016 0:00	08:38:13am	New	Sensor	08022016- 1 ft Boundary.SSF
SU 2	-0.52	39,482	396208.62	4566644.86	1289.729	1.40	0.70	Uncorrected	Pro 6H	8/2/2016 0:00	08:42:36am	New	Sensor	08022016- 1 ft Boundary.SSF
SU 2	-0.53	39,458	396208.75	4566645.16	1289.834	1.40	0.70	Uncorrected	Pro 6H	8/2/2016 0:00	08:41:13am	New	Sensor	08022016- 1 ft Boundary.SSF
SU 2	-0.53	39,453	396207.83	4566643.42	1289.789	1.40	0.70	Uncorrected	Pro 6H	8/2/2016 0:00	08:45:47am	New	Sensor	08022016- 1 ft Boundary.SSF
SU 2	-0.53	39,446	396207.33	4566642.11	1289.668	1.40	0.70	Uncorrected	Pro 6H	8/2/2016 0:00	08:54:07am	New	Sensor	08022016- 1 ft Boundary.SSF
SU 2	-0.55	39,369	396208.24	4566642.15	1289.545	1.40	0.70	Uncorrected	Pro 6H	8/2/2016 0:00	08:50:55am	New	Sensor	08022016- 1 ft Boundary.SSF
SU 2	-0.56	39,335	396210.16	4566642.67	1289.722	1.40	0.70	Uncorrected	Pro 6H	8/2/2016 0:00	08:43:54am	New	Sensor	08022016- 1 ft Boundary.SSF

SU	Z-Score	CPM	Easting	Northing	MSL	PDOP	HDOP	CorrType	RcvrType	GPS_Date	GPS_Time	Update	FeatName	Datafile
SU 2	-0.57	39,281	396210.64	4566647.44	1290.475	1.20	0.60	Uncorrected	Pro 6H	8/2/2016 0:00	08:32:20am	New	Sensor	08022016- 1 ft Boundary.SSF
SU 2	-0.57	39,273	396210.36	4566648.09	1290.613	1.20	0.60	Uncorrected	Pro 6H	8/2/2016 0:00	08:31:41am	New	Sensor	08022016- 1 ft Boundary.SSF
SU 2	-0.58	39,244	396208.15	4566645.41	1289.88	1.40	0.70	Uncorrected	Pro 6H	8/2/2016 0:00	08:41:59am	New	Sensor	08022016- 1 ft Boundary.SSF
SU 2	-0.58	39,241	396207.41	4566643.4	1289.783	1.40	0.70	Uncorrected	Pro 6H	8/2/2016 0:00	08:50:10am	New	Sensor	08022016- 1 ft Boundary.SSF
SU 2	-0.58	39,229	396210.12	4566646.68	1290.052	1.20	0.60	Uncorrected	Pro 6H	8/2/2016 0:00	08:35:37am	New	Sensor	08022016- 1 ft Boundary.SSF
SU 2	-0.58	39,228	396210.11	4566642.92	1289.635	1.40	0.70	Uncorrected	Pro 6H	8/2/2016 0:00	08:41:52am	New	Sensor	08022016- 1 ft Boundary.SSF
SU 2	-0.58	39,221	396208.26	4566642.01	1289.578	1.40	0.70	Uncorrected	Pro 6H	8/2/2016 0:00	08:51:35am	New	Sensor	08022016- 1 ft Boundary.SSF
SU 2	-0.58	39,208	396210.35	4566642.03	1289.535	1.40	0.70	Uncorrected	Pro 6H	8/2/2016 0:00	08:45:56am	New	Sensor	08022016- 1 ft Boundary.SSF
SU 2	-0.59	39,190	396210.98	4566647.5	1290.634	1.20	0.60	Uncorrected	Pro 6H	8/2/2016 0:00	08:31:20am	New	Sensor	08022016- 1 ft Boundary.SSF
SU 2	-0.59	39,187	396208.4	4566642.75	1289.911	1.40	0.70	Uncorrected	Pro 6H	8/2/2016 0:00	08:49:09am	New	Sensor	08022016- 1 ft Boundary.SSF
SU 2	-0.59	39,179	396210.84	4566647.85	1290.456	1.20	0.60	Uncorrected	Pro 6H	8/2/2016 0:00	08:31:36am	New	Sensor	08022016- 1 ft Boundary.SSF
SU 2	-0.59	39,177	396209.24	4566647.16	1290.227	1.20	0.60	Uncorrected	Pro 6H	8/2/2016 0:00	08:34:09am	New	Sensor	08022016- 1 ft Boundary.SSF
SU 2	-0.59	39,173	396210.14	4566642.59	1289.403	1.40	0.70	Uncorrected	Pro 6H	8/2/2016 0:00	08:43:11am	New	Sensor	08022016- 1 ft Boundary.SSF
SU 2	-0.6	39,124	396209.11	4566646.82	1290.143	1.20	0.60	Uncorrected	Pro 6H	8/2/2016 0:00	08:36:14am	New	Sensor	08022016- 1 ft Boundary.SSF
SU 2	-0.61	39,102	396206.47	4566642.83	1289.859	1.40	0.70	Uncorrected	Pro 6H	8/2/2016 0:00	08:53:32am	New	Sensor	08022016- 1 ft Boundary.SSF
SU 2	-0.61	39,080	396206.89	4566642.25	1289.777	1.40	0.70	Uncorrected	Pro 6H	8/2/2016 0:00	08:54:09am	New	Sensor	08022016- 1 ft Boundary.SSF
SU 2	-0.61	39,072	396207.62	4566642.24	1289.688	1.40	0.70	Uncorrected	Pro 6H	8/2/2016 0:00	08:52:15am	New	Sensor	08022016- 1 ft Boundary.SSF
SU 2	-0.61	39,065	396208.63	4566642.55	1289.668	1.40	0.70	Uncorrected	Pro 6H	8/2/2016 0:00	08:50:13am	New	Sensor	08022016- 1 ft Boundary.SSF
SU 2	-0.61	39,063	396209.82	4566645.95	1290.202	1.20	0.60	Uncorrected	Pro 6H	8/2/2016 0:00	08:36:58am	New	Sensor	08022016- 1 ft Boundary.SSF
SU 2	-0.62	39,048	396209.58	4566645.71	1290.233	1.20	0.60	Uncorrected	Pro 6H	8/2/2016 0:00	08:37:37am	New	Sensor	08022016- 1 ft Boundary.SSF
SU 2	-0.62	39,041	396210.99	4566647.51	1290.65	1.20	0.60	Uncorrected	Pro 6H	8/2/2016 0:00	08:31:19am	New	Sensor	08022016- 1 ft Boundary.SSF
SU 2	-0.62	39,022	396209.79	4566647.47	1290.48	1.20	0.60	Uncorrected	Pro 6H	8/2/2016 0:00	08:32:55am	New	Sensor	08022016- 1 ft Boundary.SSF
SU 2	-0.63	38,981	396208.99	4566645.45	1289.833	1.40	0.70	Uncorrected	Pro 6H	8/2/2016 0:00	08:40:00am	New	Sensor	08022016- 1 ft Boundary.SSF
SU 2	-0.64	38,945	396209.03	4566642.49	1290.237	1.40	0.70	Uncorrected	Pro 6H	8/2/2016 0:00	08:48:27am	New	Sensor	08022016- 1 ft Boundary.SSF
SU 2	-0.64	38,925	396209.28	4566645.27	1289.784	1.40	0.70	Uncorrected	Pro 6H	8/2/2016 0:00	08:39:59am	New	Sensor	08022016- 1 ft Boundary.SSF
SU 2	-0.64	38,920	396207.01	4566642.62	1289.885	1.40	0.70	Uncorrected	Pro 6H	8/2/2016 0:00	08:52:55am	New	Sensor	08022016- 1 ft Boundary.SSF
SU 2	-0.65	38,914	396207.6	4566643.43	1289.775	1.40	0.70	Uncorrected	Pro 6H	8/2/2016 0:00	08:46:37am	New	Sensor	08022016- 1 ft Boundary.SSF
SU 2	-0.65	38,911	396207.3	4566643.18	1289.714	1.40	0.70	Uncorrected	Pro 6H	8/2/2016 0:00	08:50:53am	New	Sensor	08022016- 1 ft Boundary.SSF
SU 2	-0.65	38,904	396208.22	4566645.84	1289.857	1.40	0.70	Uncorrected	Pro 6H	8/2/2016 0:00	08:41:14am	New	Sensor	08022016- 1 ft Boundary.SSF
SU 2	-0.65	38,896	396208.69	4566645.53	1290.338	1.20	0.60	Uncorrected	Pro 6H	8/2/2016 0:00	08:39:25am	New	Sensor	08022016- 1 ft Boundary.SSF
SU 2	-0.65	38,881	396209.76	4566646.33	1290.074	1.20	0.60	Uncorrected	Pro 6H	8/2/2016 0:00	08:36:15am	New	Sensor	08022016- 1 ft Boundary.SSF
SU 2	-0.66	38,850	396208.09	4566642.78	1289.713	1.40	0.70	Uncorrected	Pro 6H	8/2/2016 0:00	08:50:11am	New	Sensor	08022016- 1 ft Boundary.SSF
SU 2	-0.66	38,839	396206.95	4566643.91	1289.822	1.40	0.70	Uncorrected	Pro 6H	8/2/2016 0:00	08:51:41am	New	Sensor	08022016- 1 ft Boundary.SSF
SU 2	-0.66	38,838	396210.05	4566646.54	1290.147	1.20	0.60	Uncorrected	Pro 6H	8/2/2016 0:00	08:34:11am	New	Sensor	08022016- 1 ft Boundary.SSF
SU 2	-0.67	38,813	396206.87	4566642.05	1289.766	1.40	0.70	Uncorrected	Pro 6H	8/2/2016 0:00	08:54:41am	New	Sensor	08022016- 1 ft Boundary.SSF
SU 2	-0.67	38,783	396210.15	4566646.7	1290.032	1.20	0.60	Uncorrected	Pro 6H	8/2/2016 0:00	08:34:47am	New	Sensor	08022016- 1 ft Boundary.SSF
SU 2	-0.68	38,774	396207.08	4566643.97	1289.806	1.40	0.70	Uncorrected	Pro 6H	8/2/2016 0:00	08:45:46am	New	Sensor	08022016- 1 ft Boundary.SSF
SU 2	-0.68	38,764	396207.59	4566643.48	1289.75	1.40	0.70	Uncorrected	Pro 6H	8/2/2016 0:00	08:50:15am	New	Sensor	08022016- 1 ft Boundary.SSF
SU 2	-0.69	38,724	396208.14	4566645.22	1289.798	1.40	0.70	Uncorrected	Pro 6H	8/2/2016 0:00	08:41:09am	New	Sensor	08022016- 1 ft Boundary.SSF
SU 2	-0.69	38,702	396206.17	4566641.65	1289.629	1.40	0.70	Uncorrected	Pro 6H	8/2/2016 0:00	08:57:11am	New	Sensor	08022016- 1 ft Boundary.SSF
SU 2	-0.69	38,700	396208.73	4566646.05	1290.225	1.20	0.60	Uncorrected	Pro 6H	8/2/2016 0:00	08:37:35am	New	Sensor	08022016- 1 ft Boundary.SSF
SU 2	-0.7	38,648	396208.74	4566644.35	1289.742	1.40	0.70	Uncorrected	Pro 6H	8/2/2016 0:00	08:41:49am	New	Sensor	08022016- 1 ft Boundary.SSF
SU 2	-0.7	38,644	396211.01	4566647.54	1290.627	1.20	0.60	Uncorrected	Pro 6H	8/2/2016 0:00	08:31:30am	New	Sensor	08022016- 1 ft Boundary.SSF
SU 2	-0.71	38,633	396210.65	4566648.05	1290.203	1.20	0.60	Uncorrected	Pro 6H	8/2/2016 0:00	08:31:34am	New	Sensor	08022016- 1 ft Boundary.SSF
SU 2	-0.71	38,597	396209.42	4566647.27	1290.269	1.20	0.60	Uncorrected	Pro 6H	8/2/2016 0:00	08:33:33am	New	Sensor	08022016- 1 ft Boundary.SSF
SU 2	-0.71	38,595	396209.28	4566645.7	1290.186	1.20	0.60	Uncorrected	Pro 6H	8/2/2016 0:00	08:37:36am	New	Sensor	08022016- 1 ft Boundary.SSF
SU 2	-0.72	38,571	396208.16	4566643.16	1289.839	1.40	0.70	Uncorrected	Pro 6H	8/2/2016 0:00	08:49:33am	New	Sensor	08022016- 1 ft Boundary.SSF
SU 2	-0.72	38,568	396210.45	4566642.5	1289.491	1.40	0.70	Uncorrected	Pro 6H	8/2/2016 0:00	08:43:13am	New	Sensor	08022016- 1 ft Boundary.SSF
SU 2	-0.72	38,555	396207.23	4566642.81	1289.752	1.40	0.70	Uncorrected	Pro 6H	8/2/2016 0:00	08:51:31am	New	Sensor	08022016- 1 ft Boundary.SSF
SU 2	-0.72	38,554	396210.33	4566642.47	1289.569	1.40	0.70	Uncorrected	Pro 6H	8/2/2016 0:00	08:43:50am	New	Sensor	08022016- 1 ft Boundary.SSF
SU 2	-0.73	38,540	396208.77	4566644.6	1289.809	1.40	0.70	Uncorrected	Pro 6H	8/2/2016 0:00	08:41:11am	New	Sensor	08022016- 1 ft Boundary.SSF
SU 2	-0.73	38,502	396210.01	4566643.05	1289.555	1.40	0.70	Uncorrected	Pro 6H	8/2/2016 0:00	08:43:14am	New	Sensor	08022016- 1 ft Boundary.SSF

SU	Z-Score	CPM	Easting	Northing	MSL	PDOP	HDOP	CorrType	RcvrType	GPS_Date	GPS_Time	Update	FeatName	Datafile
SU 2	-0.74	38,491	396208.16	4566645.84	1290.328	1.20	0.60	Uncorrected	Pro 6H	8/2/2016 0:00	08:38:46am	New	Sensor	08022016- 1 ft Boundary.SSF
SU 2	-0.74	38,478	396210.25	4566646.58	1290.016	1.20	0.60	Uncorrected	Pro 6H	8/2/2016 0:00	08:35:36am	New	Sensor	08022016- 1 ft Boundary.SSF
SU 2	-0.74	38,456	396208.23	4566643.53	1290.128	1.40	0.70	Uncorrected	Pro 6H	8/2/2016 0:00	08:48:36am	New	Sensor	08022016- 1 ft Boundary.SSF
SU 2	-0.75	38,434	396210.99	4566647.51	1290.622	1.20	0.60	Uncorrected	Pro 6H	8/2/2016 0:00	08:31:26am	New	Sensor	08022016- 1 ft Boundary.SSF
SU 2	-0.75	38,418	396208.04	4566641.92	1289.59	1.40	0.70	Uncorrected	Pro 6H	8/2/2016 0:00	08:52:17am	New	Sensor	08022016- 1 ft Boundary.SSF
SU 2	-0.75	38,417	396211.03	4566647.53	1290.63	1.20	0.60	Uncorrected	Pro 6H	8/2/2016 0:00	08:31:29am	New	Sensor	08022016- 1 ft Boundary.SSF
SU 2	-0.76	38,401	396206.97	4566643.82	1289.958	1.40	0.70	Uncorrected	Pro 6H	8/2/2016 0:00	08:49:08am	New	Sensor	08022016- 1 ft Boundary.SSF
SU 2	-0.76	38,394	396206.46	4566641.32	1289.722	1.40	0.70	Uncorrected	Pro 6H	8/2/2016 0:00	08:56:30am	New	Sensor	08022016- 1 ft Boundary.SSF
SU 2	-0.76	38,390	396207.14	4566642.59	1289.796	1.40	0.70	Uncorrected	Pro 6H	8/2/2016 0:00	08:52:50am	New	Sensor	08022016- 1 ft Boundary.SSF
SU 2	-0.76	38,385	396208.84	4566645.09	1289.875	1.40	0.70	Uncorrected	Pro 6H	8/2/2016 0:00	08:40:34am	New	Sensor	08022016- 1 ft Boundary.SSF
SU 2	-0.76	38,382	396209.31	4566645.89	1290.324	1.20	0.60	Uncorrected	Pro 6H	8/2/2016 0:00	08:37:38am	New	Sensor	08022016- 1 ft Boundary.SSF
SU 2	-0.76	38,376	396208.78	4566644.21	1289.687	1.40	0.70	Uncorrected	Pro 6H	8/2/2016 0:00	08:43:16am	New	Sensor	08022016- 1 ft Boundary.SSF
SU 2	-0.77	38,318	396207.65	4566643.38	1289.77	1.40	0.70	Uncorrected	Pro 6H	8/2/2016 0:00	08:46:38am	New	Sensor	08022016- 1 ft Boundary.SSF
SU 2	-0.78	38,310	396207.77	4566643.3	1289.896	1.40	0.70	Uncorrected	Pro 6H	8/2/2016 0:00	08:49:09am	New	Sensor	08022016- 1 ft Boundary.SSF
SU 2	-0.78	38,301	396208.96	4566642.49	1290.219	1.40	0.70	Uncorrected	Pro 6H	8/2/2016 0:00	08:48:26am	New	Sensor	08022016- 1 ft Boundary.SSF
SU 2	-0.78	38,300	396209	4566644.93	1290.268	1.20	0.60	Uncorrected	Pro 6H	8/2/2016 0:00	08:39:23am	New	Sensor	08022016- 1 ft Boundary.SSF
SU 2	-0.78	38,296	396209	4566644.75	1289.774	1.40	0.70	Uncorrected	Pro 6H	8/2/2016 0:00	08:41:58am	New	Sensor	08022016- 1 ft Boundary.SSF
SU 2	-0.78	38,283	396208.68	4566645.5	1289.827	1.40	0.70	Uncorrected	Pro 6H	8/2/2016 0:00	08:39:57am	New	Sensor	08022016- 1 ft Boundary.SSF
SU 2	-0.78	38,273	396210.57	4566647.08	1290.38	1.20	0.60	Uncorrected	Pro 6H	8/2/2016 0:00	08:32:57am	New	Sensor	08022016- 1 ft Boundary.SSF
SU 2	-0.79	38,250	396208.23	4566645.58	1290.332	1.20	0.60	Uncorrected	Pro 6H	8/2/2016 0:00	08:39:21am	New	Sensor	08022016- 1 ft Boundary.SSF
SU 2	-0.79	38,243	396209.65	4566642.64	1289.695	1.40	0.70	Uncorrected	Pro 6H	8/2/2016 0:00	08:44:32am	New	Sensor	08022016- 1 ft Boundary.SSF
SU 2	-0.79	38,231	396207.57	4566642.15	1289.766	1.40	0.70	Uncorrected	Pro 6H	8/2/2016 0:00	08:53:30am	New	Sensor	08022016- 1 ft Boundary.SSF
SU 2	-0.79	38,229	396211.04	4566647.55	1290.633	1.20	0.60	Uncorrected	Pro 6H	8/2/2016 0:00	08:31:28am	New	Sensor	08022016- 1 ft Boundary.SSF
SU 2	-0.79	38,224	396210.98	4566647.49	1290.626	1.20	0.60	Uncorrected	Pro 6H	8/2/2016 0:00	08:31:22am	New	Sensor	08022016- 1 ft Boundary.SSF
SU 2	-0.8	38,216	396208.38	4566644.48	1289.833	1.40	0.70	Uncorrected	Pro 6H	8/2/2016 0:00	08:43:58am	New	Sensor	08022016- 1 ft Boundary.SSF
SU 2	-0.8	38,197	396207.94	4566642.44	1289.669	1.40	0.70	Uncorrected	Pro 6H	8/2/2016 0:00	08:50:55am	New	Sensor	08022016- 1 ft Boundary.SSF
SU 2	-0.8	38,175	396210.12	4566646.17	1290.17	1.20	0.60	Uncorrected	Pro 6H	8/2/2016 0:00	08:36:17am	New	Sensor	08022016- 1 ft Boundary.SSF
SU 2	-0.81	38,171	396210.13	4566647.12	1290.244	1.20	0.60	Uncorrected	Pro 6H	8/2/2016 0:00	08:33:37am	New	Sensor	08022016- 1 ft Boundary.SSF
SU 2	-0.81	38,170	396210.16	4566647.95	1290.546	1.20	0.60	Uncorrected	Pro 6H	8/2/2016 0:00	08:32:21am	New	Sensor	08022016- 1 ft Boundary.SSF
SU 2	-0.81	38,158	396210.59	4566647.11	1290.443	1.20	0.60	Uncorrected	Pro 6H	8/2/2016 0:00	08:32:58am	New	Sensor	08022016- 1 ft Boundary.SSF
SU 2	-0.81	38,134	396207.14	4566642.86	1289.821	1.40	0.70	Uncorrected	Pro 6H	8/2/2016 0:00	08:52:19am	New	Sensor	08022016- 1 ft Boundary.SSF
SU 2	-0.82	38,104	396208.05	4566642.03	1289.611	1.40	0.70	Uncorrected	Pro 6H	8/2/2016 0:00	08:52:17am	New	Sensor	08022016- 1 ft Boundary.SSF
SU 2	-0.82	38,092	396209.6	4566645.41	1290.308	1.20	0.60	Uncorrected	Pro 6H	8/2/2016 0:00	08:38:12am	New	Sensor	08022016- 1 ft Boundary.SSF
SU 2	-0.82	38,087	396211	4566647.53	1290.658	1.20	0.60	Uncorrected	Pro 6H	8/2/2016 0:00	08:31:18am	New	Sensor	08022016- 1 ft Boundary.SSF
SU 2	-0.82	38,086	396207.39	4566641.97	1289.767	1.40	0.70	Uncorrected	Pro 6H	8/2/2016 0:00	08:53:29am	New	Sensor	08022016- 1 ft Boundary.SSF
SU 2	-0.83	38,071	396208.86	4566643.11	1289.736	1.40	0.70	Uncorrected	Pro 6H	8/2/2016 0:00	08:45:59am	New	Sensor	08022016- 1 ft Boundary.SSF
SU 2	-0.83	38,048	396209.2	4566644.22	1289.814	1.40	0.70	Uncorrected	Pro 6H	8/2/2016 0:00	08:42:35am	New	Sensor	08022016- 1 ft Boundary.SSF
SU 2	-0.83	38,047	396209.86	4566642.72	1289.667	1.40	0.70	Uncorrected	Pro 6H	8/2/2016 0:00	08:45:13am	New	Sensor	08022016- 1 ft Boundary.SSF
SU 2	-0.84	38,017	396206.13	4566641.62	1289.659	1.40	0.70	Uncorrected	Pro 6H	8/2/2016 0:00	08:56:29am	New	Sensor	08022016- 1 ft Boundary.SSF
SU 2	-0.85	37,983	396209.35	4566646.93	1290.059	1.20	0.60	Uncorrected	Pro 6H	8/2/2016 0:00	08:35:34am	New	Sensor	08022016- 1 ft Boundary.SSF
SU 2	-0.85	37,977	396210.35	4566646.73	1290.15	1.20	0.60	Uncorrected	Pro 6H	8/2/2016 0:00	08:33:35am	New	Sensor	08022016- 1 ft Boundary.SSF
SU 2	-0.85	37,969	396207.24	4566642.64	1289.769	1.40	0.70	Uncorrected	Pro 6H	8/2/2016 0:00	08:52:15am	New	Sensor	08022016- 1 ft Boundary.SSF
SU 2	-0.86	37,940	396209.07	4566643.71	1289.551	1.40	0.70	Uncorrected	Pro 6H	8/2/2016 0:00	08:43:09am	New	Sensor	08022016- 1 ft Boundary.SSF
SU 2	-0.86	37,925	396209.47	4566642.62	1289.683	1.40	0.70	Uncorrected	Pro 6H	8/2/2016 0:00	08:45:58am	New	Sensor	08022016- 1 ft Boundary.SSF
SU 2	-0.86	37,912	396210.47	4566643.18	1289.671	1.40	0.70	Uncorrected	Pro 6H	8/2/2016 0:00	08:41:55am	New	Sensor	08022016- 1 ft Boundary.SSF
SU 2	-0.87	37,893	396210.89	4566647.72	1290.502	1.20	0.60	Uncorrected	Pro 6H	8/2/2016 0:00	08:31:33am	New	Sensor	08022016- 1 ft Boundary.SSF
SU 2	-0.87	37,888	396206.11	4566641.73	1289.743	1.40	0.70	Uncorrected	Pro 6H	8/2/2016 0:00	08:56:31am	New	Sensor	08022016- 1 ft Boundary.SSF
SU 2	-0.87	37,863	396209.58	4566646.68	1290.196	1.20	0.60	Uncorrected	Pro 6H	8/2/2016 0:00	08:36:18am	New	Sensor	08022016- 1 ft Boundary.SSF
SU 2	-0.88	37,844	396210.49	4566646.79	1290.192	1.20	0.60	Uncorrected	Pro 6H	8/2/2016 0:00	08:33:36am	New	Sensor	08022016- 1 ft Boundary.SSF
SU 2	-0.88	37,839	396207.79	4566643.26	1289.75	1.40	0.70	Uncorrected	Pro 6H	8/2/2016 0:00	08:46:39am	New	Sensor	08022016- 1 ft Boundary.SSF
SU 2	-0.88	37,822	396209.33	4566645.23	1290.23	1.20	0.60	Uncorrected	Pro 6H	8/2/2016 0:00	08:38:49am	New	Sensor	08022016- 1 ft Boundary.SSF
SU 2	-0.88	37,812	396208.5	4566643.95	1289.803	1.40	0.70	Uncorrected	Pro 6H	8/2/2016 0:00	08:44:37am	New	Sensor	08022016- 1 ft Boundary.SSF

SU	Z-Score	CPM	Easting	Northing	MSL	PDOP	HDOP	CorrType	RcvrType	GPS_Date	GPS_Time	Update	FeatName	Datafile
SU 2	-0.89	37,789	396208.45	4566645.43	1289.797	1.40	0.70	Uncorrected	Pro 6H	8/2/2016 0:00	08:40:31am	New	Sensor	08022016- 1 ft Boundary.SSF
SU 2	-0.89	37,785	396209.89	4566642.25	1289.586	1.40	0.70	Uncorrected	Pro 6H	8/2/2016 0:00	08:45:10am	New	Sensor	08022016- 1 ft Boundary.SSF
SU 2	-0.89	37,775	396209.69	4566643.14	1289.455	1.40	0.70	Uncorrected	Pro 6H	8/2/2016 0:00	08:43:10am	New	Sensor	08022016- 1 ft Boundary.SSF
SU 2	-0.89	37,761	396208.54	4566644.74	1289.773	1.40	0.70	Uncorrected	Pro 6H	8/2/2016 0:00	08:41:10am	New	Sensor	08022016- 1 ft Boundary.SSF
SU 2	-0.89	37,756	396209.5	4566642.98	1289.651	1.40	0.70	Uncorrected	Pro 6H	8/2/2016 0:00	08:43:48am	New	Sensor	08022016- 1 ft Boundary.SSF
SU 2	-0.9	37,754	396208.27	4566644.6	1289.819	1.40	0.70	Uncorrected	Pro 6H	8/2/2016 0:00	08:43:59am	New	Sensor	08022016- 1 ft Boundary.SSF
SU 2	-0.9	37,718	396211	4566647.54	1290.636	1.20	0.60	Uncorrected	Pro 6H	8/2/2016 0:00	08:31:27am	New	Sensor	08022016- 1 ft Boundary.SSF
SU 2	-0.9	37,711	396209.25	4566643.24	1289.728	1.40	0.70	Uncorrected	Pro 6H	8/2/2016 0:00	08:45:14am	New	Sensor	08022016- 1 ft Boundary.SSF
SU 2	-0.91	37,703	396208.28	4566643.98	1289.796	1.40	0.70	Uncorrected	Pro 6H	8/2/2016 0:00	08:43:46am	New	Sensor	08022016- 1 ft Boundary.SSF
SU 2	-0.91	37,678	396210.63	4566648.01	1290.162	1.20	0.60	Uncorrected	Pro 6H	8/2/2016 0:00	08:31:35am	New	Sensor	08022016- 1 ft Boundary.SSF
SU 2	-0.91	37,677	396208.9	4566645.14	1289.766	1.40	0.70	Uncorrected	Pro 6H	8/2/2016 0:00	08:40:32am	New	Sensor	08022016- 1 ft Boundary.SSF
SU 2	-0.91	37,672	396208.92	4566645.28	1290.221	1.20	0.60	Uncorrected	Pro 6H	8/2/2016 0:00	08:38:47am	New	Sensor	08022016- 1 ft Boundary.SSF
SU 2	-0.92	37,652	396209.6	4566647.52	1290.288	1.20	0.60	Uncorrected	Pro 6H	8/2/2016 0:00	08:33:38am	New	Sensor	08022016- 1 ft Boundary.SSF
SU 2	-0.92	37,626	396208.99	4566643.36	1289.757	1.40	0.70	Uncorrected	Pro 6H	8/2/2016 0:00	08:43:47am	New	Sensor	08022016- 1 ft Boundary.SSF
SU 2	-0.93	37,595	396210.63	4566642.79	1289.648	1.40	0.70	Uncorrected	Pro 6H	8/2/2016 0:00	08:42:32am	New	Sensor	08022016- 1 ft Boundary.SSF
SU 2	-0.93	37,583	396209.61	4566643.34	1289.731	1.40	0.70	Uncorrected	Pro 6H	8/2/2016 0:00	08:43:55am	New	Sensor	08022016- 1 ft Boundary.SSF
SU 2	-0.94	37,535	396207.2	4566643.7	1289.801	1.40	0.70	Uncorrected	Pro 6H	8/2/2016 0:00	08:50:59am	New	Sensor	08022016- 1 ft Boundary.SSF
SU 2	-0.95	37,522	396208.74	4566645.08	1290.267	1.20	0.60	Uncorrected	Pro 6H	8/2/2016 0:00	08:39:22am	New	Sensor	08022016- 1 ft Boundary.SSF
SU 2	-0.95	37,515	396210.99	4566647.79	1290.541	1.20	0.60	Uncorrected	Pro 6H	8/2/2016 0:00	08:31:37am	New	Sensor	08022016- 1 ft Boundary.SSF
SU 2	-0.95	37,514	396209.74	4566646.72	1290.165	1.20	0.60	Uncorrected	Pro 6H	8/2/2016 0:00	08:34:10am	New	Sensor	08022016- 1 ft Boundary.SSF
SU 2	-0.95	37,511	396209.08	4566643.88	1289.708	1.40	0.70	Uncorrected	Pro 6H	8/2/2016 0:00	08:42:28am	New	Sensor	08022016- 1 ft Boundary.SSF
SU 2	-0.95	37,502	396207.68	4566644.43	1289.812	1.40	0.70	Uncorrected	Pro 6H	8/2/2016 0:00	08:44:29am	New	Sensor	08022016- 1 ft Boundary.SSF
SU 2	-0.95	37,500	396209.43	4566642.59	1289.636	1.40	0.70	Uncorrected	Pro 6H	8/2/2016 0:00	08:45:09am	New	Sensor	08022016- 1 ft Boundary.SSF
SU 2	-0.95	37,497	396209.65	4566646.87	1290.123	1.20	0.60	Uncorrected	Pro 6H	8/2/2016 0:00	08:35:38am	New	Sensor	08022016- 1 ft Boundary.SSF
SU 2	-0.95	37,495	396208.47	4566646.08	1289.826	1.40	0.70	Uncorrected	Pro 6H	8/2/2016 0:00	08:40:01am	New	Sensor	08022016- 1 ft Boundary.SSF
SU 2	-0.96	37,465	396209.4	4566643.72	1289.627	1.40	0.70	Uncorrected	Pro 6H	8/2/2016 0:00	08:43:15am	New	Sensor	08022016- 1 ft Boundary.SSF
SU 2	-0.96	37,457	396210.99	4566647.47	1290.623	1.20	0.60	Uncorrected	Pro 6H	8/2/2016 0:00	08:31:21am	New	Sensor	08022016- 1 ft Boundary.SSF
SU 2	-0.96	37,432	396206.57	4566642.35	1289.687	1.40	0.70	Uncorrected	Pro 6H	8/2/2016 0:00	08:55:21am	New	Sensor	08022016- 1 ft Boundary.SSF
SU 2	-0.97	37,395	396209.83	4566646.57	1290.027	1.20	0.60	Uncorrected	Pro 6H	8/2/2016 0:00	08:35:35am	New	Sensor	08022016- 1 ft Boundary.SSF
SU 2	-0.97	37,391	396210.97	4566647.51	1290.618	1.20	0.60	Uncorrected	Pro 6H	8/2/2016 0:00	08:31:24am	New	Sensor	08022016- 1 ft Boundary.SSF
SU 2	-1	37,265	396209.13	4566644.91	1290.329	1.20	0.60	Uncorrected	Pro 6H	8/2/2016 0:00	08:39:24am	New	Sensor	08022016- 1 ft Boundary.SSF
SU 2	-1	37,265	396207.05	4566642.14	1289.749	1.40	0.70	Uncorrected	Pro 6H	8/2/2016 0:00	08:53:29am	New	Sensor	08022016- 1 ft Boundary.SSF
SU 2	-1.01	37,235	396209	4566644.69	1289.884	1.40	0.70	Uncorrected	Pro 6H	8/2/2016 0:00	08:41:12am	New	Sensor	08022016- 1 ft Boundary.SSF
SU 2	-1.02	37,178	396210.5	4566642.46	1289.662	1.40	0.70	Uncorrected	Pro 6H	8/2/2016 0:00	08:43:51am	New	Sensor	08022016- 1 ft Boundary.SSF
SU 2	-1.03	37,126	396209.53	4566646.15	1290.261	1.20	0.60	Uncorrected	Pro 6H	8/2/2016 0:00	08:36:59am	New	Sensor	08022016- 1 ft Boundary.SSF
SU 2	-1.03	37,123	396208.54	4566644.56	1289.726	1.40	0.70	Uncorrected	Pro 6H	8/2/2016 0:00	08:42:27am	New	Sensor	08022016- 1 ft Boundary.SSF
SU 2	-1.03	37,108	396206.41	4566642.46	1289.793	1.40	0.70	Uncorrected	Pro 6H	8/2/2016 0:00	08:55:22am	New	Sensor	08022016- 1 ft Boundary.SSF
SU 2	-1.04	37,061	396208.92	4566646.67	1290.346	1.20	0.60	Uncorrected	Pro 6H	8/2/2016 0:00	08:37:00am	New	Sensor	08022016- 1 ft Boundary.SSF
SU 2	-1.05	37,048	396209.26	4566645.09	1290.175	1.20	0.60	Uncorrected	Pro 6H	8/2/2016 0:00	08:38:48am	New	Sensor	08022016- 1 ft Boundary.SSF
SU 2	-1.05	37,030	396210.28	4566647.45	1290.476	1.20	0.60	Uncorrected	Pro 6H	8/2/2016 0:00	08:32:18am	New	Sensor	08022016- 1 ft Boundary.SSF
SU 2	-1.05	37,026	396206.4	4566641.75	1289.778	1.40	0.70	Uncorrected	Pro 6H	8/2/2016 0:00	08:55:57am	New	Sensor	08022016- 1 ft Boundary.SSF
SU 2	-1.06	37,001	396209.79	4566647.74	1290.484	1.20	0.60	Uncorrected	Pro 6H	8/2/2016 0:00	08:32:17am	New	Sensor	08022016- 1 ft Boundary.SSF
SU 2	-1.06	37,000	396208.28	4566642.85	1289.674	1.40	0.70	Uncorrected	Pro 6H	8/2/2016 0:00	08:46:40am	New	Sensor	08022016- 1 ft Boundary.SSF
SU 2	-1.06	36,982	396207.72	4566643.32	1289.751	1.40	0.70	Uncorrected	Pro 6H	8/2/2016 0:00	08:50:59am	New	Sensor	08022016- 1 ft Boundary.SSF
SU 2	-1.06	36,975	396206.58	4566642.26	1289.677	1.40	0.70	Uncorrected	Pro 6H	8/2/2016 0:00	08:54:39am	New	Sensor	08022016- 1 ft Boundary.SSF
SU 2	-1.07	36,918	396211.05	4566647.83	1290.547	1.20	0.60	Uncorrected	Pro 6H	8/2/2016 0:00	08:31:38am	New	Sensor	08022016- 1 ft Boundary.SSF
SU 2	-1.08	36,899	396208.99	4566645.1	1289.801	1.40	0.70	Uncorrected	Pro 6H	8/2/2016 0:00	08:40:33am	New	Sensor	08022016- 1 ft Boundary.SSF
SU 2	-1.08	36,894	396207.5	4566644.15	1289.868	1.40	0.70	Uncorrected	Pro 6H	8/2/2016 0:00	08:46:01am	New	Sensor	08022016- 1 ft Boundary.SSF
SU 2	-1.08	36,880	396211	4566647.55	1290.661	1.20	0.60	Uncorrected	Pro 6H	8/2/2016 0:00	08:31:16am	New	Sensor	08022016- 1 ft Boundary.SSF
SU 2	-1.08	36,877	396209.7	4566647.26	1290.151	1.20	0.60	Uncorrected	Pro 6H	8/2/2016 0:00	08:34:50am	New	Sensor	08022016- 1 ft Boundary.SSF
SU 2	-1.09	36,863	396206.5	4566641.88	1289.697	1.40	0.70	Uncorrected	Pro 6H	8/2/2016 0:00	08:55:55am	New	Sensor	08022016- 1 ft Boundary.SSF
SU 2	-1.1	36,817	396208.25	4566643.52	1289.772	1.40	0.70	Uncorrected	Pro 6H	8/2/2016 0:00	08:46:00am	New	Sensor	08022016- 1 ft Boundary.SSF

SU	Z-Score	CPM	Easting	Northing	MSL	PDOP	HDOP	CorrType	RcvrType	GPS_Date	GPS_Time	Update	FeatName	Datafile
SU 2	-1.1	36,804	396210.2	4566642.77	1289.681	1.40	0.70	Uncorrected	Pro 6H	8/2/2016 0:00	08:43:52am	New	Sensor	08022016- 1 ft Boundary.SSF
SU 2	-1.1	36,787	396209.57	4566644.4	1289.725	1.40	0.70	Uncorrected	Pro 6H	8/2/2016 0:00	08:41:57am	New	Sensor	08022016- 1 ft Boundary.SSF
SU 2	-1.14	36,612	396207.65	4566643.66	1289.874	1.40	0.70	Uncorrected	Pro 6H	8/2/2016 0:00	08:49:33am	New	Sensor	08022016- 1 ft Boundary.SSF
SU 2	-1.14	36,595	396208.67	4566646.44	1290.385	1.20	0.60	Uncorrected	Pro 6H	8/2/2016 0:00	08:37:39am	New	Sensor	08022016- 1 ft Boundary.SSF
SU 2	-1.15	36,567	396209.49	4566645.33	1290.258	1.20	0.60	Uncorrected	Pro 6H	8/2/2016 0:00	08:38:11am	New	Sensor	08022016- 1 ft Boundary.SSF
SU 2	-1.15	36,566	396208.29	4566645.88	1289.859	1.40	0.70	Uncorrected	Pro 6H	8/2/2016 0:00	08:40:35am	New	Sensor	08022016- 1 ft Boundary.SSF
SU 2	-1.16	36,509	396210.03	4566647.73	1290.505	1.20	0.60	Uncorrected	Pro 6H	8/2/2016 0:00	08:32:59am	New	Sensor	08022016- 1 ft Boundary.SSF
SU 2	-1.17	36,453	396207.77	4566644.49	1289.92	1.40	0.70	Uncorrected	Pro 6H	8/2/2016 0:00	08:44:38am	New	Sensor	08022016- 1 ft Boundary.SSF
SU 2	-1.18	36,443	396208.57	4566645.83	1290.373	1.20	0.60	Uncorrected	Pro 6H	8/2/2016 0:00	08:38:09am	New	Sensor	08022016- 1 ft Boundary.SSF
SU 2	-1.18	36,430	396210.99	4566647.54	1290.661	1.20	0.60	Uncorrected	Pro 6H	8/2/2016 0:00	08:31:17am	New	Sensor	08022016- 1 ft Boundary.SSF
SU 2	-1.18	36,408	396209.26	4566643.37	1289.746	1.40	0.70	Uncorrected	Pro 6H	8/2/2016 0:00	08:44:36am	New	Sensor	08022016- 1 ft Boundary.SSF
SU 2	-1.18	36,408	396207.13	4566642.2	1289.824	1.40	0.70	Uncorrected	Pro 6H	8/2/2016 0:00	08:53:31am	New	Sensor	08022016- 1 ft Boundary.SSF
SU 2	-1.19	36,382	396207.13	4566644.5	1289.794	1.40	0.70	Uncorrected	Pro 6H	8/2/2016 0:00	08:45:06am	New	Sensor	08022016- 1 ft Boundary.SSF
SU 2	-1.19	36,368	396210.4	4566643.23	1289.677	1.40	0.70	Uncorrected	Pro 6H	8/2/2016 0:00	08:42:33am	New	Sensor	08022016- 1 ft Boundary.SSF
SU 2	-1.19	36,365	396208.89	4566645.68	1290.307	1.20	0.60	Uncorrected	Pro 6H	8/2/2016 0:00	08:38:50am	New	Sensor	08022016- 1 ft Boundary.SSF
SU 2	-1.2	36,332	396207.58	4566645.08	1289.628	1.40	0.70	Uncorrected	Pro 6H	8/2/2016 0:00	08:43:07am	New	Sensor	08022016- 1 ft Boundary.SSF
SU 2	-1.2	36,315	396209.63	4566643.43	1289.713	1.40	0.70	Uncorrected	Pro 6H	8/2/2016 0:00	08:41:51am	New	Sensor	08022016- 1 ft Boundary.SSF
SU 2	-1.22	36,233	396208.54	4566642.92	1289.708	1.40	0.70	Uncorrected	Pro 6H	8/2/2016 0:00	08:45:48am	New	Sensor	08022016- 1 ft Boundary.SSF
SU 2	-1.23	36,213	396206.85	4566642.24	1289.627	1.40	0.70	Uncorrected	Pro 6H	8/2/2016 0:00	08:54:40am	New	Sensor	08022016- 1 ft Boundary.SSF
SU 2	-1.24	36,172	396210.93	4566647.52	1290.698	1.20	0.60	Uncorrected	Pro 6H	8/2/2016 0:00	08:31:14am	New	Sensor	08022016- 1 ft Boundary.SSF
SU 2	-1.28	35,986	396206.68	4566642.58	1289.717	1.40	0.70	Uncorrected	Pro 6H	8/2/2016 0:00	08:54:05am	New	Sensor	08022016- 1 ft Boundary.SSF
SU 2	-1.3	35,857	396208.42	4566643.73	1289.819	1.40	0.70	Uncorrected	Pro 6H	8/2/2016 0:00	08:45:15am	New	Sensor	08022016- 1 ft Boundary.SSF
SU 2	-1.31	35,837	396209.64	4566643.14	1289.652	1.40	0.70	Uncorrected	Pro 6H	8/2/2016 0:00	08:42:29am	New	Sensor	08022016- 1 ft Boundary.SSF
SU 2	-1.33	35,746	396208.57	4566644.24	1289.823	1.40	0.70	Uncorrected	Pro 6H	8/2/2016 0:00	08:43:57am	New	Sensor	08022016- 1 ft Boundary.SSF
SU 2	-1.35	35,630	396209.13	4566645.45	1290.311	1.20	0.60	Uncorrected	Pro 6H	8/2/2016 0:00	08:38:10am	New	Sensor	08022016- 1 ft Boundary.SSF
SU 2	-1.36	35,613	396209.15	4566643.21	1289.793	1.40	0.70	Uncorrected	Pro 6H	8/2/2016 0:00	08:44:31am	New	Sensor	08022016- 1 ft Boundary.SSF
SU 2	-1.38	35,494	396206.15	4566641.79	1289.728	1.40	0.70	Uncorrected	Pro 6H	8/2/2016 0:00	08:55:54am	New	Sensor	08022016- 1 ft Boundary.SSF
SU 2	-1.39	35,466	396209.11	4566643.9	1289.772	1.40	0.70	Uncorrected	Pro 6H	8/2/2016 0:00	08:43:56am	New	Sensor	08022016- 1 ft Boundary.SSF
SU 2	-1.39	35,449	396210.9	4566647.81	1290.576	1.20	0.60	Uncorrected	Pro 6H	8/2/2016 0:00	08:31:39am	New	Sensor	08022016- 1 ft Boundary.SSF
SU 2	-1.4	35,415	396208.45	4566643.75	1289.775	1.40	0.70	Uncorrected	Pro 6H	8/2/2016 0:00	08:44:30am	New	Sensor	08022016- 1 ft Boundary.SSF
SU 2	-1.4	35,384	396207.43	4566644.19	1290.191	1.40	0.70	Uncorrected	Pro 6H	8/2/2016 0:00	08:48:37am	New	Sensor	08022016- 1 ft Boundary.SSF
SU 2	-1.43	35,281	396208.61	4566643.21	1289.701	1.40	0.70	Uncorrected	Pro 6H	8/2/2016 0:00	08:45:08am	New	Sensor	08022016- 1 ft Boundary.SSF
SU 2	-1.46	35,119	396210.09	4566642.81	1289.608	1.40	0.70	Uncorrected	Pro 6H	8/2/2016 0:00	08:42:30am	New	Sensor	08022016- 1 ft Boundary.SSF
SU 2	-1.47	35,064	396207.71	4566644.33	1289.855	1.40	0.70	Uncorrected	Pro 6H	8/2/2016 0:00	08:45:16am	New	Sensor	08022016- 1 ft Boundary.SSF
SU 2	-1.51	34,914	396208	4566644.89	1289.756	1.40	0.70	Uncorrected	Pro 6H	8/2/2016 0:00	08:43:17am	New	Sensor	08022016- 1 ft Boundary.SSF
SU 2	-1.7	34,008	396207.73	4566644.76	1289.854	1.40	0.70	Uncorrected	Pro 6H	8/2/2016 0:00	08:44:00am	New	Sensor	08022016- 1 ft Boundary.SSF
SU 2	-1.71	33,965	396207.95	4566643.82	1289.754	1.40	0.70	Uncorrected	Pro 6H	8/2/2016 0:00	08:45:07am	New	Sensor	08022016- 1 ft Boundary.SSF
SU 2	0.34	43,507	396229.5	4566613.51	1287.533	1.40	0.80	Uncorrected	Pro 6H	8/4/2016 0:00	12:12:24pm	New	Sensor	08042016- Class 1 Part 3.SSF
SU 2	0.28	43,243	396221.78	4566621.98	1285.562	1.70	1.00	Uncorrected	Pro 6H	8/4/2016 0:00	12:20:02pm	New	Sensor	08042016- Class 1 Part 3.SSF
SU 2	0.17	42,695	396221.19	4566617.88	1286.907	1.60	1.00	Uncorrected	Pro 6H	8/4/2016 0:00	12:28:53pm	New	Sensor	08042016- Class 1 Part 3.SSF
SU 2	0.02	42,024	396221.94	4566617.66	1286.828	1.60	1.00	Uncorrected	Pro 6H	8/4/2016 0:00	12:28:54pm	New	Sensor	08042016- Class 1 Part 3.SSF
SU 2	-0.01	41,892	396221.56	4566621.2	1285.645	1.70	1.00	Uncorrected	Pro 6H	8/4/2016 0:00	12:19:43pm	New	Sensor	08042016- Class 1 Part 3.SSF
SU 2	-0.08	41,543	396220.4	4566618.03	1286.981	1.60	1.00	Uncorrected	Pro 6H	8/4/2016 0:00	12:28:52pm	New	Sensor	08042016- Class 1 Part 3.SSF
SU 2	-0.09	41,506	396228.77	4566613.53	1287.537	1.40	0.80	Uncorrected	Pro 6H	8/4/2016 0:00	12:12:24pm	New	Sensor	08042016- Class 1 Part 3.SSF
SU 2	-0.11	41,428	396230.11	4566614.05	1287.621	1.40	0.80	Uncorrected	Pro 6H	8/4/2016 0:00	12:12:22pm	New	Sensor	08042016- Class 1 Part 3.SSF
SU 2	-0.15	41,209	396220.36	4566618.57	1285.279	1.70	1.00	Uncorrected	Pro 6H	8/4/2016 0:00	12:19:02pm	New	Sensor	08042016- Class 1 Part 3.SSF
SU 2	-0.18	41,088	396220.98	4566621.82	1285.482	1.70	1.00	Uncorrected	Pro 6H	8/4/2016 0:00	12:20:11pm	New	Sensor	08042016- Class 1 Part 3.SSF
SU 2	-0.19	41,051	396222.6	4566620.21	1285.574	1.70	1.00	Uncorrected	Pro 6H	8/4/2016 0:00	12:19:57pm	New	Sensor	08042016- Class 1 Part 3.SSF
SU 2	-0.19	41,020	396221.36	4566621.02	1285.262	1.70	1.00	Uncorrected	Pro 6H	8/4/2016 0:00	12:20:48pm	New	Sensor	08042016- Class 1 Part 3.SSF
SU 2	-0.2	40,994	396210.15	4566631.79	1286.383	1.70	1.00	Uncorrected	Pro 6H	8/4/2016 0:00	12:15:06pm	New	Sensor	08042016- Class 1 Part 3.SSF
SU 2	-0.2	40,979	396221.31	4566620.87	1285.402	1.70	1.00	Uncorrected	Pro 6H	8/4/2016 0:00	12:19:34pm	New	Sensor	08042016- Class 1 Part 3.SSF
SU 2	-0.23	40,833	396221.4	4566619.85	1285.426	1.70	1.00	Uncorrected	Pro 6H	8/4/2016 0:00	12:19:29pm	New	Sensor	08042016- Class 1 Part 3.SSF

SU	Z-Score	CPM	Easting	Northing	MSL	PDOP	HDOP	CorrType	RcvrType	GPS_Date	GPS_Time	Update	FeatName	Datafile
SU 2	-0.23	40,833	396220.71	4566619.71	1285.363	1.70	1.00	Uncorrected	Pro 6H	8/4/2016 0:00	12:20:54pm	New	Sensor	08042016- Class 1 Part 3.SSF
SU 2	-0.26	40,723	396222.52	4566619.81	1285.587	1.70	1.00	Uncorrected	Pro 6H	8/4/2016 0:00	12:19:56pm	New	Sensor	08042016- Class 1 Part 3.SSF
SU 2	-0.27	40,659	396221	4566621.79	1285.472	1.70	1.00	Uncorrected	Pro 6H	8/4/2016 0:00	12:20:18pm	New	Sensor	08042016- Class 1 Part 3.SSF
SU 2	-0.28	40,612	396222.15	4566616.16	1286.856	1.60	1.00	Uncorrected	Pro 6H	8/4/2016 0:00	12:25:39pm	New	Sensor	08042016- Class 1 Part 3.SSF
SU 2	-0.31	40,457	396221.26	4566621.73	1285.392	1.70	1.00	Uncorrected	Pro 6H	8/4/2016 0:00	12:20:44pm	New	Sensor	08042016- Class 1 Part 3.SSF
SU 2	-0.32	40,423	396209.93	4566630.36	1286.5	1.70	1.00	Uncorrected	Pro 6H	8/4/2016 0:00	12:14:04pm	New	Sensor	08042016- Class 1 Part 3.SSF
SU 2	-0.34	40,362	396220.96	4566621.83	1285.468	1.70	1.00	Uncorrected	Pro 6H	8/4/2016 0:00	12:20:12pm	New	Sensor	08042016- Class 1 Part 3.SSF
SU 2	-0.34	40,345	396230.94	4566614.01	1287.796	1.40	0.80	Uncorrected	Pro 6H	8/4/2016 0:00	12:12:20pm	New	Sensor	08042016- Class 1 Part 3.SSF
SU 2	-0.34	40,331	396221.34	4566622.14	1285.54	1.70	1.00	Uncorrected	Pro 6H	8/4/2016 0:00	12:20:03pm	New	Sensor	08042016- Class 1 Part 3.SSF
SU 2	-0.35	40,302	396221.23	4566621.75	1285.395	1.70	1.00	Uncorrected	Pro 6H	8/4/2016 0:00	12:20:29pm	New	Sensor	08042016- Class 1 Part 3.SSF
SU 2	-0.35	40,292	396221.06	4566622.11	1285.517	1.70	1.00	Uncorrected	Pro 6H	8/4/2016 0:00	12:20:04pm	New	Sensor	08042016- Class 1 Part 3.SSF
SU 2	-0.36	40,233	396221.57	4566621.29	1285.388	1.70	1.00	Uncorrected	Pro 6H	8/4/2016 0:00	12:19:36pm	New	Sensor	08042016- Class 1 Part 3.SSF
SU 2	-0.37	40,214	396221.48	4566621.2	1285.421	1.70	1.00	Uncorrected	Pro 6H	8/4/2016 0:00	12:19:35pm	New	Sensor	08042016- Class 1 Part 3.SSF
SU 2	-0.38	40,165	396221.41	4566621.39	1285.338	1.70	1.00	Uncorrected	Pro 6H	8/4/2016 0:00	12:20:49pm	New	Sensor	08042016- Class 1 Part 3.SSF
SU 2	-0.38	40,144	396229.92	4566614.48	1286.934	1.40	0.80	Uncorrected	Pro 6H	8/4/2016 0:00	12:12:14pm	New	Sensor	08042016- Class 1 Part 3.SSF
SU 2	-0.38	40,142	396226.09	4566618.17	1285.251	1.70	1.00	Uncorrected	Pro 6H	8/4/2016 0:00	12:21:10pm	New	Sensor	08042016- Class 1 Part 3.SSF
SU 2	-0.38	40,135	396222.09	4566621.83	1285.604	1.70	1.00	Uncorrected	Pro 6H	8/4/2016 0:00	12:20:01pm	New	Sensor	08042016- Class 1 Part 3.SSF
SU 2	-0.4	40,046	396209.46	4566630.96	1286.557	1.70	1.00	Uncorrected	Pro 6H	8/4/2016 0:00	12:14:05pm	New	Sensor	08042016- Class 1 Part 3.SSF
SU 2	-0.41	40,016	396220.02	4566619.41	1285.537	1.70	1.00	Uncorrected	Pro 6H	8/4/2016 0:00	12:19:48pm	New	Sensor	08042016- Class 1 Part 3.SSF
SU 2	-0.41	39,996	396220.9	4566621.85	1285.461	1.70	1.00	Uncorrected	Pro 6H	8/4/2016 0:00	12:20:17pm	New	Sensor	08042016- Class 1 Part 3.SSF
SU 2	-0.42	39,944	396229.88	4566614.75	1286.435	1.40	0.80	Uncorrected	Pro 6H	8/4/2016 0:00	12:12:05pm	New	Sensor	08042016- Class 1 Part 3.SSF
SU 2	-0.43	39,914	396231.93	4566616.07	1286.48	1.60	1.00	Uncorrected	Pro 6H	8/4/2016 0:00	12:29:18pm	New	Sensor	08042016- Class 1 Part 3.SSF
SU 2	-0.44	39,881	396221.24	4566621.74	1285.444	1.70	1.00	Uncorrected	Pro 6H	8/4/2016 0:00	12:20:21pm	New	Sensor	08042016- Class 1 Part 3.SSF
SU 2	-0.44	39,872	396221.51	4566621.17	1285.453	1.70	1.00	Uncorrected	Pro 6H	8/4/2016 0:00	12:19:38pm	New	Sensor	08042016- Class 1 Part 3.SSF
SU 2	-0.44	39,865	396220.94	4566621.84	1285.453	1.70	1.00	Uncorrected	Pro 6H	8/4/2016 0:00	12:20:16pm	New	Sensor	08042016- Class 1 Part 3.SSF
SU 2	-0.47	39,745	396220.99	4566620.6	1285.332	1.70	1.00	Uncorrected	Pro 6H	8/4/2016 0:00	12:20:52pm	New	Sensor	08042016- Class 1 Part 3.SSF
SU 2	-0.47	39,735	396221.23	4566621.74	1285.414	1.70	1.00	Uncorrected	Pro 6H	8/4/2016 0:00	12:20:36pm	New	Sensor	08042016- Class 1 Part 3.SSF
SU 2	-0.49	39,640	396220.91	4566621.84	1285.449	1.70	1.00	Uncorrected	Pro 6H	8/4/2016 0:00	12:20:14pm	New	Sensor	08042016- Class 1 Part 3.SSF
SU 2	-0.5	39,595	396221.28	4566620.59	1285.428	1.70	1.00	Uncorrected	Pro 6H	8/4/2016 0:00	12:19:33pm	New	Sensor	08042016- Class 1 Part 3.SSF
SU 2	-0.52	39,518	396221.69	4566620.92	1285.465	1.70	1.00	Uncorrected	Pro 6H	8/4/2016 0:00	12:19:39pm	New	Sensor	08042016- Class 1 Part 3.SSF
SU 2	-0.52	39,506	396227.84	4566616.94	1286.598	1.60	1.00	Uncorrected	Pro 6H	8/4/2016 0:00	12:25:32pm	New	Sensor	08042016- Class 1 Part 3.SSF
SU 2	-0.53	39,458	396221.16	4566620.43	1285.291	1.70	1.00	Uncorrected	Pro 6H	8/4/2016 0:00	12:19:09pm	New	Sensor	08042016- Class 1 Part 3.SSF
SU 2	-0.53	39,452	396221.26	4566621.71	1285.411	1.70	1.00	Uncorrected	Pro 6H	8/4/2016 0:00	12:20:23pm	New	Sensor	08042016- Class 1 Part 3.SSF
SU 2	-0.53	39,433	396221.27	4566620.42	1285.291	1.70	1.00	Uncorrected	Pro 6H	8/4/2016 0:00	12:19:16pm	New	Sensor	08042016- Class 1 Part 3.SSF
SU 2	-0.54	39,412	396222.26	4566619.54	1285.584	1.70	1.00	Uncorrected	Pro 6H	8/4/2016 0:00	12:19:55pm	New	Sensor	08042016- Class 1 Part 3.SSF
SU 2	-0.54	39,405	396221.25	4566621.73	1285.419	1.70	1.00	Uncorrected	Pro 6H	8/4/2016 0:00	12:20:33pm	New	Sensor	08042016- Class 1 Part 3.SSF
SU 2	-0.54	39,393	396221.25	4566621.72	1285.412	1.70	1.00	Uncorrected	Pro 6H	8/4/2016 0:00	12:20:37pm	New	Sensor	08042016- Class 1 Part 3.SSF
SU 2	-0.55	39,370	396221.23	4566621.73	1285.424	1.70	1.00	Uncorrected	Pro 6H	8/4/2016 0:00	12:20:22pm	New	Sensor	08042016- Class 1 Part 3.SSF
SU 2	-0.56	39,338	396209.42	4566629.58	1286.45	1.70	1.00	Uncorrected	Pro 6H	8/4/2016 0:00	12:14:02pm	New	Sensor	08042016- Class 1 Part 3.SSF
SU 2	-0.56	39,333	396221.09	4566621.06	1285.513	1.70	1.00	Uncorrected	Pro 6H	8/4/2016 0:00	12:19:44pm	New	Sensor	08042016- Class 1 Part 3.SSF
SU 2	-0.56	39,311	396229.61	4566614.15	1287.804	1.40	0.80	Uncorrected	Pro 6H	8/4/2016 0:00	12:12:16pm	New	Sensor	08042016- Class 1 Part 3.SSF
SU 2	-0.56	39,300	396221.32	4566619.77	1285.402	1.70	1.00	Uncorrected	Pro 6H	8/4/2016 0:00	12:19:26pm	New	Sensor	08042016- Class 1 Part 3.SSF
SU 2	-0.57	39,279	396221.23	4566620.65	1285.134	1.70	1.00	Uncorrected	Pro 6H	8/4/2016 0:00	12:20:47pm	New	Sensor	08042016- Class 1 Part 3.SSF
SU 2	-0.57	39,262	396230.83	4566614.27	1286.517	1.40	0.80	Uncorrected	Pro 6H	8/4/2016 0:00	12:11:55pm	New	Sensor	08042016- Class 1 Part 3.SSF
SU 2	-0.57	39,248	396221.46	4566621.22	1285.43	1.70	1.00	Uncorrected	Pro 6H	8/4/2016 0:00	12:19:37pm	New	Sensor	08042016- Class 1 Part 3.SSF
SU 2	-0.58	39,240	396222.13	4566619.38	1285.588	1.70	1.00	Uncorrected	Pro 6H	8/4/2016 0:00	12:19:53pm	New	Sensor	08042016- Class 1 Part 3.SSF
SU 2	-0.58	39,228	396232.8	4566616.2	1286.506	1.60	1.00	Uncorrected	Pro 6H	8/4/2016 0:00	12:29:19pm	New	Sensor	08042016- Class 1 Part 3.SSF
SU 2	-0.59	39,198	396230.08	4566614.77	1286.439	1.40	0.80	Uncorrected	Pro 6H	8/4/2016 0:00	12:12:08pm	New	Sensor	08042016- Class 1 Part 3.SSF
SU 2	-0.59	39,161	396221	4566619.04	1285.59	1.70	1.00	Uncorrected	Pro 6H	8/4/2016 0:00	12:19:50pm	New	Sensor	08042016- Class 1 Part 3.SSF
SU 2	-0.62	39,046	396229.91	4566614.53	1287.002	1.40	0.80	Uncorrected	Pro 6H	8/4/2016 0:00	12:12:14pm	New	Sensor	08042016- Class 1 Part 3.SSF
SU 2	-0.63	39,012	396225.05	4566616.47	1286.712	1.60	1.00	Uncorrected	Pro 6H	8/4/2016 0:00	12:25:36pm	New	Sensor	08042016- Class 1 Part 3.SSF
SU 2	-0.63	39,003	396221.32	4566619.8	1285.394	1.70	1.00	Uncorrected	Pro 6H	8/4/2016 0:00	12:19:25pm	New	Sensor	08042016- Class 1 Part 3.SSF

SU	Z-Score	CPM	Easting	Northing	MSL	PDOP	HDOP	CorrType	RcvrType	GPS_Date	GPS_Time	Update	FeatName	Datafile
SU 2	-0.63	38,974	396209.8	4566631.35	1286.445	1.70	1.00	Uncorrected	Pro 6H	8/4/2016 0:00	12:15:03pm	New	Sensor	08042016- Class 1 Part 3.SSF
SU 2	-0.64	38,934	396210.03	4566629.83	1286.458	1.70	1.00	Uncorrected	Pro 6H	8/4/2016 0:00	12:14:03pm	New	Sensor	08042016- Class 1 Part 3.SSF
SU 2	-0.64	38,928	396221.07	4566621.91	1285.51	1.70	1.00	Uncorrected	Pro 6H	8/4/2016 0:00	12:20:09pm	New	Sensor	08042016- Class 1 Part 3.SSF
SU 2	-0.65	38,903	396221.26	4566621.72	1285.398	1.70	1.00	Uncorrected	Pro 6H	8/4/2016 0:00	12:20:24pm	New	Sensor	08042016- Class 1 Part 3.SSF
SU 2	-0.65	38,894	396221.25	4566621.75	1285.406	1.70	1.00	Uncorrected	Pro 6H	8/4/2016 0:00	12:20:31pm	New	Sensor	08042016- Class 1 Part 3.SSF
SU 2	-0.65	38,891	396221.26	4566621.72	1285.429	1.70	1.00	Uncorrected	Pro 6H	8/4/2016 0:00	12:20:34pm	New	Sensor	08042016- Class 1 Part 3.SSF
SU 2	-0.66	38,850	396222.06	4566619.45	1285.564	1.70	1.00	Uncorrected	Pro 6H	8/4/2016 0:00	12:19:54pm	New	Sensor	08042016- Class 1 Part 3.SSF
SU 2	-0.66	38,838	396219.98	4566618.45	1285.292	1.70	1.00	Uncorrected	Pro 6H	8/4/2016 0:00	12:19:01pm	New	Sensor	08042016- Class 1 Part 3.SSF
SU 2	-0.67	38,826	396227.01	4566617.01	1286.644	1.60	1.00	Uncorrected	Pro 6H	8/4/2016 0:00	12:25:33pm	New	Sensor	08042016- Class 1 Part 3.SSF
SU 2	-0.67	38,813	396221.1	4566622.13	1285.509	1.70	1.00	Uncorrected	Pro 6H	8/4/2016 0:00	12:20:05pm	New	Sensor	08042016- Class 1 Part 3.SSF
SU 2	-0.67	38,808	396221.23	4566621.74	1285.388	1.70	1.00	Uncorrected	Pro 6H	8/4/2016 0:00	12:20:28pm	New	Sensor	08042016- Class 1 Part 3.SSF
SU 2	-0.67	38,792	396222.7	4566620.67	1285.551	1.70	1.00	Uncorrected	Pro 6H	8/4/2016 0:00	12:19:58pm	New	Sensor	08042016- Class 1 Part 3.SSF
SU 2	-0.68	38,742	396220.16	4566618.14	1285.274	1.70	1.00	Uncorrected	Pro 6H	8/4/2016 0:00	12:20:57pm	New	Sensor	08042016- Class 1 Part 3.SSF
SU 2	-0.68	38,738	396221.24	4566621.74	1285.405	1.70	1.00	Uncorrected	Pro 6H	8/4/2016 0:00	12:20:38pm	New	Sensor	08042016- Class 1 Part 3.SSF
SU 2	-0.69	38,715	396221.15	4566622.03	1285.515	1.70	1.00	Uncorrected	Pro 6H	8/4/2016 0:00	12:20:08pm	New	Sensor	08042016- Class 1 Part 3.SSF
SU 2	-0.69	38,695	396229.74	4566614.72	1286.195	1.40	0.80	Uncorrected	Pro 6H	8/4/2016 0:00	12:12:04pm	New	Sensor	08042016- Class 1 Part 3.SSF
SU 2	-0.69	38,691	396221.22	4566621.31	1285.325	1.70	1.00	Uncorrected	Pro 6H	8/4/2016 0:00	12:20:50pm	New	Sensor	08042016- Class 1 Part 3.SSF
SU 2	-0.7	38,674	396221.34	4566621.81	1285.389	1.70	1.00	Uncorrected	Pro 6H	8/4/2016 0:00	12:20:45pm	New	Sensor	08042016- Class 1 Part 3.SSF
SU 2	-0.71	38,633	396221.35	4566619.84	1285.37	1.70	1.00	Uncorrected	Pro 6H	8/4/2016 0:00	12:19:19pm	New	Sensor	08042016- Class 1 Part 3.SSF
SU 2	-0.71	38,622	396221.2	4566621.02	1285.321	1.70	1.00	Uncorrected	Pro 6H	8/4/2016 0:00	12:20:51pm	New	Sensor	08042016- Class 1 Part 3.SSF
SU 2	-0.71	38,605	396220.42	4566617.85	1285.261	1.70	1.00	Uncorrected	Pro 6H	8/4/2016 0:00	12:20:58pm	New	Sensor	08042016- Class 1 Part 3.SSF
SU 2	-0.71	38,594	396230.12	4566614.86	1286.744	1.40	0.80	Uncorrected	Pro 6H	8/4/2016 0:00	12:12:11pm	New	Sensor	08042016- Class 1 Part 3.SSF
SU 2	-0.72	38,590	396221.28	4566621.72	1285.403	1.70	1.00	Uncorrected	Pro 6H	8/4/2016 0:00	12:20:43pm	New	Sensor	08042016- Class 1 Part 3.SSF
SU 2	-0.72	38,583	396221.24	4566621.74	1285.423	1.70	1.00	Uncorrected	Pro 6H	8/4/2016 0:00	12:20:35pm	New	Sensor	08042016- Class 1 Part 3.SSF
SU 2	-0.72	38,577	396230.3	4566614.97	1286.546	1.40	0.80	Uncorrected	Pro 6H	8/4/2016 0:00	12:12:10pm	New	Sensor	08042016- Class 1 Part 3.SSF
SU 2	-0.72	38,567	396221.15	4566619.96	1285.285	1.70	1.00	Uncorrected	Pro 6H	8/4/2016 0:00	12:19:06pm	New	Sensor	08042016- Class 1 Part 3.SSF
SU 2	-0.73	38,547	396233.44	4566616.54	1286.525	1.60	1.00	Uncorrected	Pro 6H	8/4/2016 0:00	12:29:20pm	New	Sensor	08042016- Class 1 Part 3.SSF
SU 2	-0.73	38,535	396225.6	4566617.27	1285.236	1.70	1.00	Uncorrected	Pro 6H	8/4/2016 0:00	12:21:07pm	New	Sensor	08042016- Class 1 Part 3.SSF
SU 2	-0.73	38,530	396221.64	4566619.13	1285.566	1.70	1.00	Uncorrected	Pro 6H	8/4/2016 0:00	12:19:51pm	New	Sensor	08042016- Class 1 Part 3.SSF
SU 2	-0.73	38,521	396224.07	4566616.64	1285.242	1.70	1.00	Uncorrected	Pro 6H	8/4/2016 0:00	12:21:04pm	New	Sensor	08042016- Class 1 Part 3.SSF
SU 2	-0.73	38,512	396221.34	4566619.84	1285.385	1.70	1.00	Uncorrected	Pro 6H	8/4/2016 0:00	12:19:22pm	New	Sensor	08042016- Class 1 Part 3.SSF
SU 2	-0.74	38,499	396224.99	4566616.64	1286.649	1.60	1.00	Uncorrected	Pro 6H	8/4/2016 0:00	12:28:57pm	New	Sensor	08042016- Class 1 Part 3.SSF
SU 2	-0.74	38,478	396229.2	4566613.97	1287.783	1.40	0.80	Uncorrected	Pro 6H	8/4/2016 0:00	12:12:16pm	New	Sensor	08042016- Class 1 Part 3.SSF
SU 2	-0.74	38,469	396221.73	4566620.5	1285.441	1.70	1.00	Uncorrected	Pro 6H	8/4/2016 0:00	12:19:40pm	New	Sensor	08042016- Class 1 Part 3.SSF
SU 2	-0.75	38,438	396221.31	4566621.46	1285.39	1.70	1.00	Uncorrected	Pro 6H	8/4/2016 0:00	12:20:46pm	New	Sensor	08042016- Class 1 Part 3.SSF
SU 2	-0.75	38,408	396226.12	4566617.8	1285.204	1.70	1.00	Uncorrected	Pro 6H	8/4/2016 0:00	12:21:09pm	New	Sensor	08042016- Class 1 Part 3.SSF
SU 2	-0.76	38,394	396230.65	4566614.39	1287.68	1.40	0.80	Uncorrected	Pro 6H	8/4/2016 0:00	12:12:21pm	New	Sensor	08042016- Class 1 Part 3.SSF
SU 2	-0.76	38,393	396220.31	4566620.77	1285.409	1.70	1.00	Uncorrected	Pro 6H	8/4/2016 0:00	12:19:45pm	New	Sensor	08042016- Class 1 Part 3.SSF
SU 2	-0.77	38,359	396220.47	4566619.23	1285.378	1.70	1.00	Uncorrected	Pro 6H	8/4/2016 0:00	12:20:55pm	New	Sensor	08042016- Class 1 Part 3.SSF
SU 2	-0.77	38,352	396221.03	4566621.86	1285.499	1.70	1.00	Uncorrected	Pro 6H	8/4/2016 0:00	12:20:10pm	New	Sensor	08042016- Class 1 Part 3.SSF
SU 2	-0.77	38,336	396227.88	4566613.32	1287.525	1.40	0.80	Uncorrected	Pro 6H	8/4/2016 0:00	12:12:26pm	New	Sensor	08042016- Class 1 Part 3.SSF
SU 2	-0.77	38,320	396220.94	4566621.81	1285.46	1.70	1.00	Uncorrected	Pro 6H	8/4/2016 0:00	12:20:13pm	New	Sensor	08042016- Class 1 Part 3.SSF
SU 2	-0.78	38,278	396221.34	4566619.86	1285.374	1.70	1.00	Uncorrected	Pro 6H	8/4/2016 0:00	12:19:20pm	New	Sensor	08042016- Class 1 Part 3.SSF
SU 2	-0.78	38,269	396209.32	4566632.31	1286.451	1.70	1.00	Uncorrected	Pro 6H	8/4/2016 0:00	12:15:08pm	New	Sensor	08042016- Class 1 Part 3.SSF
SU 2	-0.79	38,264	396219.57	4566619.66	1285.413	1.70	1.00	Uncorrected	Pro 6H	8/4/2016 0:00	12:19:47pm	New	Sensor	08042016- Class 1 Part 3.SSF
SU 2	-0.79	38,256	396230.96	4566614.39	1287.731	1.40	0.80	Uncorrected	Pro 6H	8/4/2016 0:00	12:12:20pm	New	Sensor	08042016- Class 1 Part 3.SSF
SU 2	-0.79	38,244	396221.24	4566621.75	1285.406	1.70	1.00	Uncorrected	Pro 6H	8/4/2016 0:00	12:20:39pm	New	Sensor	08042016- Class 1 Part 3.SSF
SU 2	-0.79	38,236	396226.43	4566616.86	1286.648	1.60	1.00	Uncorrected	Pro 6H	8/4/2016 0:00	12:25:34pm	New	Sensor	08042016- Class 1 Part 3.SSF
SU 2	-0.79	38,226	396220.93	4566620.09	1285.342	1.70	1.00	Uncorrected	Pro 6H	8/4/2016 0:00	12:20:53pm	New	Sensor	08042016- Class 1 Part 3.SSF
SU 2	-0.8	38,218	396221.33	4566619.84	1285.387	1.70	1.00	Uncorrected	Pro 6H	8/4/2016 0:00	12:19:23pm	New	Sensor	08042016- Class 1 Part 3.SSF
SU 2	-0.8	38,204	396220.46	4566619.18	1285.618	1.70	1.00	Uncorrected	Pro 6H	8/4/2016 0:00	12:19:49pm	New	Sensor	08042016- Class 1 Part 3.SSF
SU 2	-0.8	38,202	396220.79	4566618.72	1285.263	1.70	1.00	Uncorrected	Pro 6H	8/4/2016 0:00	12:19:03pm	New	Sensor	08042016- Class 1 Part 3.SSF

SU	Z-Score	CPM	Easting	Northing	MSL	PDOP	HDOP	CorrType	RcvrType	GPS_Date	GPS_Time	Update	FeatName	Datafile
SU 2	-0.8	38,196	396223.01	4566617.23	1286.691	1.60	1.00	Uncorrected	Pro 6H	8/4/2016 0:00	12:28:55pm	New	Sensor	08042016- Class 1 Part 3.SSF
SU 2	-0.81	38,162	396222.02	4566619.19	1285.567	1.70	1.00	Uncorrected	Pro 6H	8/4/2016 0:00	12:19:52pm	New	Sensor	08042016- Class 1 Part 3.SSF
SU 2	-0.81	38,144	396227.16	4566613.21	1287.564	1.40	0.80	Uncorrected	Pro 6H	8/4/2016 0:00	12:12:26pm	New	Sensor	08042016- Class 1 Part 3.SSF
SU 2	-0.81	38,142	396227.72	4566617.07	1286.606	1.60	1.00	Uncorrected	Pro 6H	8/4/2016 0:00	12:29:00pm	New	Sensor	08042016- Class 1 Part 3.SSF
SU 2	-0.81	38,140	396220.91	4566621.8	1285.447	1.70	1.00	Uncorrected	Pro 6H	8/4/2016 0:00	12:20:15pm	New	Sensor	08042016- Class 1 Part 3.SSF
SU 2	-0.82	38,097	396208.77	4566632.45	1286.53	1.70	1.00	Uncorrected	Pro 6H	8/4/2016 0:00	12:15:09pm	New	Sensor	08042016- Class 1 Part 3.SSF
SU 2	-0.82	38,089	396220.22	4566618.83	1285.3	1.70	1.00	Uncorrected	Pro 6H	8/4/2016 0:00	12:20:56pm	New	Sensor	08042016- Class 1 Part 3.SSF
SU 2	-0.83	38,078	396222.65	4566621.28	1285.577	1.70	1.00	Uncorrected	Pro 6H	8/4/2016 0:00	12:19:59pm	New	Sensor	08042016- Class 1 Part 3.SSF
SU 2	-0.83	38,073	396221.02	4566620.33	1285.269	1.70	1.00	Uncorrected	Pro 6H	8/4/2016 0:00	12:19:08pm	New	Sensor	08042016- Class 1 Part 3.SSF
SU 2	-0.83	38,036	396221.26	4566620.5	1285.261	1.70	1.00	Uncorrected	Pro 6H	8/4/2016 0:00	12:19:12pm	New	Sensor	08042016- Class 1 Part 3.SSF
SU 2	-0.84	38,014	396221.36	4566619.93	1285.358	1.70	1.00	Uncorrected	Pro 6H	8/4/2016 0:00	12:19:18pm	New	Sensor	08042016- Class 1 Part 3.SSF
SU 2	-0.84	38,010	396223.26	4566616.35	1286.769	1.60	1.00	Uncorrected	Pro 6H	8/4/2016 0:00	12:25:38pm	New	Sensor	08042016- Class 1 Part 3.SSF
SU 2	-0.84	38,005	396225.97	4566616.74	1286.703	1.60	1.00	Uncorrected	Pro 6H	8/4/2016 0:00	12:28:58pm	New	Sensor	08042016- Class 1 Part 3.SSF
SU 2	-0.84	37,991	396221.24	4566621.73	1285.378	1.70	1.00	Uncorrected	Pro 6H	8/4/2016 0:00	12:20:27pm	New	Sensor	08042016- Class 1 Part 3.SSF
SU 2	-0.85	37,970	396221.28	4566621.73	1285.413	1.70	1.00	Uncorrected	Pro 6H	8/4/2016 0:00	12:20:41pm	New	Sensor	08042016- Class 1 Part 3.SSF
SU 2	-0.85	37,965	396221.33	4566619.76	1285.404	1.70	1.00	Uncorrected	Pro 6H	8/4/2016 0:00	12:19:27pm	New	Sensor	08042016- Class 1 Part 3.SSF
SU 2	-0.85	37,953	396225.84	4566617.57	1285.216	1.70	1.00	Uncorrected	Pro 6H	8/4/2016 0:00	12:21:08pm	New	Sensor	08042016- Class 1 Part 3.SSF
SU 2	-0.86	37,931	396221.14	4566620.11	1285.287	1.70	1.00	Uncorrected	Pro 6H	8/4/2016 0:00	12:19:07pm	New	Sensor	08042016- Class 1 Part 3.SSF
SU 2	-0.86	37,920	396224.67	4566616.77	1285.256	1.70	1.00	Uncorrected	Pro 6H	8/4/2016 0:00	12:21:05pm	New	Sensor	08042016- Class 1 Part 3.SSF
SU 2	-0.87	37,869	396230.59	4566613.99	1286.528	1.40	0.80	Uncorrected	Pro 6H	8/4/2016 0:00	12:11:57pm	New	Sensor	08042016- Class 1 Part 3.SSF
SU 2	-0.87	37,868	396221.39	4566620.04	1285.427	1.70	1.00	Uncorrected	Pro 6H	8/4/2016 0:00	12:19:30pm	New	Sensor	08042016- Class 1 Part 3.SSF
SU 2	-0.87	37,849	396225.69	4566616.67	1286.695	1.60	1.00	Uncorrected	Pro 6H	8/4/2016 0:00	12:25:35pm	New	Sensor	08042016- Class 1 Part 3.SSF
SU 2	-0.88	37,829	396221.29	4566620.49	1285.261	1.70	1.00	Uncorrected	Pro 6H	8/4/2016 0:00	12:19:13pm	New	Sensor	08042016- Class 1 Part 3.SSF
SU 2	-0.88	37,818	396230.01	4566614.57	1286.854	1.40	0.80	Uncorrected	Pro 6H	8/4/2016 0:00	12:12:12pm	New	Sensor	08042016- Class 1 Part 3.SSF
SU 2	-0.88	37,814	396221.33	4566619.83	1285.389	1.70	1.00	Uncorrected	Pro 6H	8/4/2016 0:00	12:19:24pm	New	Sensor	08042016- Class 1 Part 3.SSF
SU 2	-0.89	37,793	396210.17	4566631.58	1286.386	1.70	1.00	Uncorrected	Pro 6H	8/4/2016 0:00	12:15:04pm	New	Sensor	08042016- Class 1 Part 3.SSF
SU 2	-0.89	37,789	396230.24	4566614.75	1286.518	1.40	0.80	Uncorrected	Pro 6H	8/4/2016 0:00	12:12:10pm	New	Sensor	08042016- Class 1 Part 3.SSF
SU 2	-0.9	37,743	396221.24	4566622.14	1285.513	1.70	1.00	Uncorrected	Pro 6H	8/4/2016 0:00	12:20:07pm	New	Sensor	08042016- Class 1 Part 3.SSF
SU 2	-0.9	37,740	396225.08	4566616.89	1285.239	1.70	1.00	Uncorrected	Pro 6H	8/4/2016 0:00	12:21:06pm	New	Sensor	08042016- Class 1 Part 3.SSF
SU 2	-0.9	37,735	396221.24	4566621.75	1285.404	1.70	1.00	Uncorrected	Pro 6H	8/4/2016 0:00	12:20:30pm	New	Sensor	08042016- Class 1 Part 3.SSF
SU 2	-0.9	37,734	396221.23	4566620.52	1285.272	1.70	1.00	Uncorrected	Pro 6H	8/4/2016 0:00	12:19:10pm	New	Sensor	08042016- Class 1 Part 3.SSF
SU 2	-0.92	37,625	396221.25	4566621.72	1285.378	1.70	1.00	Uncorrected	Pro 6H	8/4/2016 0:00	12:20:25pm	New	Sensor	08042016- Class 1 Part 3.SSF
SU 2	-0.92	37,618	396231.19	4566616.33	1286.464	1.60	1.00	Uncorrected	Pro 6H	8/4/2016 0:00	12:29:17pm	New	Sensor	08042016- Class 1 Part 3.SSF
SU 2	-0.93	37,616	396226.38	4566613.48	1287.559	1.40	0.80	Uncorrected	Pro 6H	8/4/2016 0:00	12:12:28pm	New	Sensor	08042016- Class 1 Part 3.SSF
SU 2	-0.93	37,614	396221.25	4566621.75	1285.474	1.70	1.00	Uncorrected	Pro 6H	8/4/2016 0:00	12:20:19pm	New	Sensor	08042016- Class 1 Part 3.SSF
SU 2	-0.93	37,603	396221.27	4566621.72	1285.456	1.70	1.00	Uncorrected	Pro 6H	8/4/2016 0:00	12:20:20pm	New	Sensor	08042016- Class 1 Part 3.SSF
SU 2	-0.93	37,602	396221.29	4566621.72	1285.412	1.70	1.00	Uncorrected	Pro 6H	8/4/2016 0:00	12:20:42pm	New	Sensor	08042016- Class 1 Part 3.SSF
SU 2	-0.93	37,581	396220.92	4566617.48	1285.261	1.70	1.00	Uncorrected	Pro 6H	8/4/2016 0:00	12:20:59pm	New	Sensor	08042016- Class 1 Part 3.SSF
SU 2	-0.94	37,543	396221.24	4566620.46	1285.28	1.70	1.00	Uncorrected	Pro 6H	8/4/2016 0:00	12:19:11pm	New	Sensor	08042016- Class 1 Part 3.SSF
SU 2	-0.95	37,523	396221.03	4566620.46	1285.397	1.70	1.00	Uncorrected	Pro 6H	8/4/2016 0:00	12:19:32pm	New	Sensor	08042016- Class 1 Part 3.SSF
SU 2	-0.97	37,411	396222.25	4566616.89	1285.233	1.70	1.00	Uncorrected	Pro 6H	8/4/2016 0:00	12:21:01pm	New	Sensor	08042016- Class 1 Part 3.SSF
SU 2	-0.98	37,360	396221.15	4566619.21	1285.276	1.70	1.00	Uncorrected	Pro 6H	8/4/2016 0:00	12:19:04pm	New	Sensor	08042016- Class 1 Part 3.SSF
SU 2	-0.98	37,338	396221.38	4566620.27	1285.316	1.70	1.00	Uncorrected	Pro 6H	8/4/2016 0:00	12:19:17pm	New	Sensor	08042016- Class 1 Part 3.SSF
SU 2	-0.99	37,326	396233.77	4566616.78	1286.552	1.60	1.00	Uncorrected	Pro 6H	8/4/2016 0:00	12:29:21pm	New	Sensor	08042016- Class 1 Part 3.SSF
SU 2	-0.99	37,324	396230.91	4566613.73	1286.461	1.40	0.80	Uncorrected	Pro 6H	8/4/2016 0:00	12:11:53pm	New	Sensor	08042016- Class 1 Part 3.SSF
SU 2	-0.99	37,299	396222.57	4566621.79	1285.582	1.70	1.00	Uncorrected	Pro 6H	8/4/2016 0:00	12:20:00pm	New	Sensor	08042016- Class 1 Part 3.SSF
SU 2	-0.99	37,297	396221.28	4566620.47	1285.268	1.70	1.00	Uncorrected	Pro 6H	8/4/2016 0:00	12:19:14pm	New	Sensor	08042016- Class 1 Part 3.SSF
SU 2	-1	37,278	396209.81	4566632.13	1286.448	1.70	1.00	Uncorrected	Pro 6H	8/4/2016 0:00	12:15:07pm	New	Sensor	08042016- Class 1 Part 3.SSF
SU 2	-1.01	37,235	396230.72	4566614.21	1286.523	1.40	0.80	Uncorrected	Pro 6H	8/4/2016 0:00	12:11:56pm	New	Sensor	08042016- Class 1 Part 3.SSF
SU 2	-1.01	37,213	396221.16	4566622.12	1285.512	1.70	1.00	Uncorrected	Pro 6H	8/4/2016 0:00	12:20:06pm	New	Sensor	08042016- Class 1 Part 3.SSF
SU 2	-1.02	37,184	396229.99	4566619.8	1286.564	1.60	1.00	Uncorrected	Pro 6H	8/4/2016 0:00	12:29:07pm	New	Sensor	08042016- Class 1 Part 3.SSF
SU 2	-1.02	37,161	396221.26	4566621.75	1285.411	1.70	1.00	Uncorrected	Pro 6H	8/4/2016 0:00	12:20:40pm	New	Sensor	08042016- Class 1 Part 3.SSF

SU	Z-Score	CPM	Easting	Northing	MSL	PDOP	HDOP	CorrType	RcvrType	GPS_Date	GPS_Time	Update	FeatName	Datafile
SU 2	-1.03	37,138	396210.18	4566631.74	1286.387	1.70	1.00	Uncorrected	Pro 6H	8/4/2016 0:00	12:15:05pm	New	Sensor	08042016- Class 1 Part 3.SSF
SU 2	-1.03	37,134	396221.26	4566620.46	1285.277	1.70	1.00	Uncorrected	Pro 6H	8/4/2016 0:00	12:19:15pm	New	Sensor	08042016- Class 1 Part 3.SSF
SU 2	-1.03	37,127	396221.14	4566620.43	1285.365	1.70	1.00	Uncorrected	Pro 6H	8/4/2016 0:00	12:19:31pm	New	Sensor	08042016- Class 1 Part 3.SSF
SU 2	-1.05	37,044	396229.2	4566613.48	1286.315	1.40	0.80	Uncorrected	Pro 6H	8/4/2016 0:00	12:12:01pm	New	Sensor	08042016- Class 1 Part 3.SSF
SU 2	-1.05	37,034	396229.99	4566614.79	1286.418	1.40	0.80	Uncorrected	Pro 6H	8/4/2016 0:00	12:12:08pm	New	Sensor	08042016- Class 1 Part 3.SSF
SU 2	-1.05	37,027	396229.93	4566619.46	1286.579	1.60	1.00	Uncorrected	Pro 6H	8/4/2016 0:00	12:29:04pm	New	Sensor	08042016- Class 1 Part 3.SSF
SU 2	-1.06	36,965	396221.47	4566617.25	1285.258	1.70	1.00	Uncorrected	Pro 6H	8/4/2016 0:00	12:21:00pm	New	Sensor	08042016- Class 1 Part 3.SSF
SU 2	-1.08	36,896	396229.87	4566614.67	1286.343	1.40	0.80	Uncorrected	Pro 6H	8/4/2016 0:00	12:12:06pm	New	Sensor	08042016- Class 1 Part 3.SSF
SU 2	-1.08	36,879	396223.95	4566616.83	1286.672	1.60	1.00	Uncorrected	Pro 6H	8/4/2016 0:00	12:28:56pm	New	Sensor	08042016- Class 1 Part 3.SSF
SU 2	-1.09	36,843	396224.11	4566616.34	1286.719	1.60	1.00	Uncorrected	Pro 6H	8/4/2016 0:00	12:25:37pm	New	Sensor	08042016- Class 1 Part 3.SSF
SU 2	-1.1	36,783	396221.25	4566621.74	1285.409	1.70	1.00	Uncorrected	Pro 6H	8/4/2016 0:00	12:20:32pm	New	Sensor	08042016- Class 1 Part 3.SSF
SU 2	-1.11	36,742	396222.88	4566616.79	1285.234	1.70	1.00	Uncorrected	Pro 6H	8/4/2016 0:00	12:21:02pm	New	Sensor	08042016- Class 1 Part 3.SSF
SU 2	-1.13	36,671	396226.44	4566619.06	1285.278	1.70	1.00	Uncorrected	Pro 6H	8/4/2016 0:00	12:21:12pm	New	Sensor	08042016- Class 1 Part 3.SSF
SU 2	-1.13	36,658	396219.75	4566620.35	1285.385	1.70	1.00	Uncorrected	Pro 6H	8/4/2016 0:00	12:19:46pm	New	Sensor	08042016- Class 1 Part 3.SSF
SU 2	-1.14	36,605	396223.5	4566616.68	1285.24	1.70	1.00	Uncorrected	Pro 6H	8/4/2016 0:00	12:21:03pm	New	Sensor	08042016- Class 1 Part 3.SSF
SU 2	-1.16	36,529	396221.83	4566620.93	1285.63	1.70	1.00	Uncorrected	Pro 6H	8/4/2016 0:00	12:19:42pm	New	Sensor	08042016- Class 1 Part 3.SSF
SU 2	-1.16	36,506	396230.84	4566613.88	1286.527	1.40	0.80	Uncorrected	Pro 6H	8/4/2016 0:00	12:11:50pm	New	Sensor	08042016- Class 1 Part 3.SSF
SU 2	-1.17	36,496	396230.9	4566613.7	1286.469	1.40	0.80	Uncorrected	Pro 6H	8/4/2016 0:00	12:11:52pm	New	Sensor	08042016- Class 1 Part 3.SSF
SU 2	-1.17	36,467	396228.54	4566616.78	1286.551	1.60	1.00	Uncorrected	Pro 6H	8/4/2016 0:00	12:25:31pm	New	Sensor	08042016- Class 1 Part 3.SSF
SU 2	-1.18	36,449	396221.34	4566619.85	1285.38	1.70	1.00	Uncorrected	Pro 6H	8/4/2016 0:00	12:19:21pm	New	Sensor	08042016- Class 1 Part 3.SSF
SU 2	-1.18	36,419	396230.83	4566613.71	1286.564	1.40	0.80	Uncorrected	Pro 6H	8/4/2016 0:00	12:11:44pm	New	Sensor	08042016- Class 1 Part 3.SSF
SU 2	-1.19	36,405	396226.32	4566618.62	1285.273	1.70	1.00	Uncorrected	Pro 6H	8/4/2016 0:00	12:21:11pm	New	Sensor	08042016- Class 1 Part 3.SSF
SU 2	-1.19	36,399	396227.42	4566620.75	1285.078	1.70	1.00	Uncorrected	Pro 6H	8/4/2016 0:00	12:21:26pm	New	Sensor	08042016- Class 1 Part 3.SSF
SU 2	-1.2	36,342	396229.73	4566614.54	1285.955	1.40	0.80	Uncorrected	Pro 6H	8/4/2016 0:00	12:12:04pm	New	Sensor	08042016- Class 1 Part 3.SSF
SU 2	-1.21	36,281	396229.85	4566618.57	1286.62	1.60	1.00	Uncorrected	Pro 6H	8/4/2016 0:00	12:29:14pm	New	Sensor	08042016- Class 1 Part 3.SSF
SU 2	-1.22	36,222	396229.4	4566613.84	1286.295	1.40	0.80	Uncorrected	Pro 6H	8/4/2016 0:00	12:12:02pm	New	Sensor	08042016- Class 1 Part 3.SSF
SU 2	-1.24	36,158	396227.41	4566620.79	1285.094	1.70	1.00	Uncorrected	Pro 6H	8/4/2016 0:00	12:21:22pm	New	Sensor	08042016- Class 1 Part 3.SSF
SU 2	-1.25	36,121	396233.71	4566616.8	1286.561	1.60	1.00	Uncorrected	Pro 6H	8/4/2016 0:00	12:29:22pm	New	Sensor	08042016- Class 1 Part 3.SSF
SU 2	-1.26	36,075	396230.67	4566613.51	1286.554	1.40	0.80	Uncorrected	Pro 6H	8/4/2016 0:00	12:11:46pm	New	Sensor	08042016- Class 1 Part 3.SSF
SU 2	-1.26	36,070	396221.05	4566619.68	1285.282	1.70	1.00	Uncorrected	Pro 6H	8/4/2016 0:00	12:19:05pm	New	Sensor	08042016- Class 1 Part 3.SSF
SU 2	-1.26	36,046	396221.25	4566621.71	1285.372	1.70	1.00	Uncorrected	Pro 6H	8/4/2016 0:00	12:20:26pm	New	Sensor	08042016- Class 1 Part 3.SSF
SU 2	-1.29	35,911	396229.69	4566619.04	1286.555	1.60	1.00	Uncorrected	Pro 6H	8/4/2016 0:00	12:29:03pm	New	Sensor	08042016- Class 1 Part 3.SSF
SU 2	-1.3	35,886	396229.13	4566618.33	1286.61	1.60	1.00	Uncorrected	Pro 6H	8/4/2016 0:00	12:29:02pm	New	Sensor	08042016- Class 1 Part 3.SSF
SU 2	-1.32	35,785	396228.58	4566617.67	1286.629	1.60	1.00	Uncorrected	Pro 6H	8/4/2016 0:00	12:29:01pm	New	Sensor	08042016- Class 1 Part 3.SSF
SU 2	-1.33	35,751	396226.97	4566620.42	1285.192	1.70	1.00	Uncorrected	Pro 6H	8/4/2016 0:00	12:21:16pm	New	Sensor	08042016- Class 1 Part 3.SSF
SU 2	-1.33	35,741	396227.49	4566620.72	1285.126	1.80	1.00	Uncorrected	Pro 6H	8/4/2016 0:00	12:21:54pm	New	Sensor	08042016- Class 1 Part 3.SSF
SU 2	-1.33	35,735	396227.4	4566620.58	1285.061	1.80	1.00	Uncorrected	Pro 6H	8/4/2016 0:00	12:21:34pm	New	Sensor	08042016- Class 1 Part 3.SSF
SU 2	-1.33	35,717	396221.72	4566620.44	1285.526	1.70	1.00	Uncorrected	Pro 6H	8/4/2016 0:00	12:19:41pm	New	Sensor	08042016- Class 1 Part 3.SSF
SU 2	-1.34	35,706	396230.88	4566613.74	1286.474	1.40	0.80	Uncorrected	Pro 6H	8/4/2016 0:00	12:11:51pm	New	Sensor	08042016- Class 1 Part 3.SSF
SU 2	-1.35	35,652	396227.46	4566620.68	1285.072	1.80	1.00	Uncorrected	Pro 6H	8/4/2016 0:00	12:22:02pm	New	Sensor	08042016- Class 1 Part 3.SSF
SU 2	-1.36	35,611	396230.93	4566613.92	1286.476	1.40	0.80	Uncorrected	Pro 6H	8/4/2016 0:00	12:11:54pm	New	Sensor	08042016- Class 1 Part 3.SSF
SU 2	-1.36	35,606	396229.98	4566619.73	1286.583	1.60	1.00	Uncorrected	Pro 6H	8/4/2016 0:00	12:29:08pm	New	Sensor	08042016- Class 1 Part 3.SSF
SU 2	-1.37	35,567	396229.95	4566619.21	1286.588	1.60	1.00	Uncorrected	Pro 6H	8/4/2016 0:00	12:29:13pm	New	Sensor	08042016- Class 1 Part 3.SSF
SU 2	-1.37	35,531	396221.32	4566619.77	1285.402	1.70	1.00	Uncorrected	Pro 6H	8/4/2016 0:00	12:19:28pm	New	Sensor	08042016- Class 1 Part 3.SSF
SU 2	-1.38	35,515	396230.21	4566617.1	1286.577	1.60	1.00	Uncorrected	Pro 6H	8/4/2016 0:00	12:29:16pm	New	Sensor	08042016- Class 1 Part 3.SSF
SU 2	-1.4	35,425	396227.49	4566620.71	1285.122	1.80	1.00	Uncorrected	Pro 6H	8/4/2016 0:00	12:21:55pm	New	Sensor	08042016- Class 1 Part 3.SSF
SU 2	-1.4	35,412	396227.62	4566620.66	1285.117	1.80	1.00	Uncorrected	Pro 6H	8/4/2016 0:00	12:21:47pm	New	Sensor	08042016- Class 1 Part 3.SSF
SU 2	-1.41	35,380	396229.8	4566617.78	1286.654	1.60	1.00	Uncorrected	Pro 6H	8/4/2016 0:00	12:29:15pm	New	Sensor	08042016- Class 1 Part 3.SSF
SU 2	-1.41	35,351	396227.64	4566620.68	1285.116	1.80	1.00	Uncorrected	Pro 6H	8/4/2016 0:00	12:21:41pm	New	Sensor	08042016- Class 1 Part 3.SSF
SU 2	-1.42	35,331	396226.92	4566616.85	1286.668	1.60	1.00	Uncorrected	Pro 6H	8/4/2016 0:00	12:28:59pm	New	Sensor	08042016- Class 1 Part 3.SSF
SU 2	-1.42	35,322	396230.74	4566613.55	1286.54	1.40	0.80	Uncorrected	Pro 6H	8/4/2016 0:00	12:11:48pm	New	Sensor	08042016- Class 1 Part 3.SSF
SU 2	-1.42	35,292	396227.62	4566620.66	1285.112	1.80	1.00	Uncorrected	Pro 6H	8/4/2016 0:00	12:21:43pm	New	Sensor	08042016- Class 1 Part 3.SSF

SU	Z-Score	CPM	Easting	Northing	MSL	PDOP	HDOP	CorrType	RcvrType	GPS_Date	GPS_Time	Update	FeatName	Datafile
SU 2	-1.44	35,229	396229.91	4566619.61	1286.577	1.60	1.00	Uncorrected	Pro 6H	8/4/2016 0:00	12:29:12pm	New	Sensor	08042016- Class 1 Part 3.SSF
SU 2	-1.46	35,138	396227.5	4566620.69	1285.083	1.60	1.00	Uncorrected	Pro 6H	8/4/2016 0:00	12:22:04pm	New	Sensor	08042016- Class 1 Part 3.SSF
SU 2	-1.46	35,130	396227.45	4566620.66	1285.074	1.80	1.00	Uncorrected	Pro 6H	8/4/2016 0:00	12:21:32pm	New	Sensor	08042016- Class 1 Part 3.SSF
SU 2	-1.47	35,096	396227.35	4566620.76	1285.091	1.70	1.00	Uncorrected	Pro 6H	8/4/2016 0:00	12:21:19pm	New	Sensor	08042016- Class 1 Part 3.SSF
SU 2	-1.47	35,088	396230.69	4566613.53	1286.544	1.40	0.80	Uncorrected	Pro 6H	8/4/2016 0:00	12:11:46pm	New	Sensor	08042016- Class 1 Part 3.SSF
SU 2	-1.47	35,078	396229.96	4566619.66	1286.579	1.60	1.00	Uncorrected	Pro 6H	8/4/2016 0:00	12:29:11pm	New	Sensor	08042016- Class 1 Part 3.SSF
SU 2	-1.48	35,049	396227.63	4566620.61	1285.136	1.80	1.00	Uncorrected	Pro 6H	8/4/2016 0:00	12:21:38pm	New	Sensor	08042016- Class 1 Part 3.SSF
SU 2	-1.48	35,048	396227.61	4566620.68	1285.131	1.80	1.00	Uncorrected	Pro 6H	8/4/2016 0:00	12:21:49pm	New	Sensor	08042016- Class 1 Part 3.SSF
SU 2	-1.52	34,862	396227.6	4566620.69	1285.138	1.80	1.00	Uncorrected	Pro 6H	8/4/2016 0:00	12:21:52pm	New	Sensor	08042016- Class 1 Part 3.SSF
SU 2	-1.52	34,848	396226.72	4566619.33	1285.212	1.70	1.00	Uncorrected	Pro 6H	8/4/2016 0:00	12:21:13pm	New	Sensor	08042016- Class 1 Part 3.SSF
SU 2	-1.52	34,833	396227.48	4566620.7	1285.076	1.80	1.00	Uncorrected	Pro 6H	8/4/2016 0:00	12:22:03pm	New	Sensor	08042016- Class 1 Part 3.SSF
SU 2	-1.54	34,766	396227.48	4566620.69	1285.112	1.80	1.00	Uncorrected	Pro 6H	8/4/2016 0:00	12:21:58pm	New	Sensor	08042016- Class 1 Part 3.SSF
SU 2	-1.54	34,742	396227.65	4566620.66	1285.128	1.80	1.00	Uncorrected	Pro 6H	8/4/2016 0:00	12:21:39pm	New	Sensor	08042016- Class 1 Part 3.SSF
SU 2	-1.55	34,694	396227.32	4566620.82	1285.082	1.70	1.00	Uncorrected	Pro 6H	8/4/2016 0:00	12:21:20pm	New	Sensor	08042016- Class 1 Part 3.SSF
SU 2	-1.57	34,623	396227.62	4566620.66	1285.11	1.80	1.00	Uncorrected	Pro 6H	8/4/2016 0:00	12:21:44pm	New	Sensor	08042016- Class 1 Part 3.SSF
SU 2	-1.57	34,608	396227.63	4566620.67	1285.116	1.80	1.00	Uncorrected	Pro 6H	8/4/2016 0:00	12:21:42pm	New	Sensor	08042016- Class 1 Part 3.SSF
SU 2	-1.58	34,569	396227.42	4566620.78	1285.091	1.70	1.00	Uncorrected	Pro 6H	8/4/2016 0:00	12:21:23pm	New	Sensor	08042016- Class 1 Part 3.SSF
SU 2	-1.59	34,506	396227.48	4566620.7	1285.121	1.80	1.00	Uncorrected	Pro 6H	8/4/2016 0:00	12:21:56pm	New	Sensor	08042016- Class 1 Part 3.SSF
SU 2	-1.61	34,436	396227.43	4566620.69	1285.081	1.80	1.00	Uncorrected	Pro 6H	8/4/2016 0:00	12:21:29pm	New	Sensor	08042016- Class 1 Part 3.SSF
SU 2	-1.61	34,422	396226.79	4566619.74	1285.233	1.70	1.00	Uncorrected	Pro 6H	8/4/2016 0:00	12:21:14pm	New	Sensor	08042016- Class 1 Part 3.SSF
SU 2	-1.62	34,365	396227.52	4566620.71	1285.123	1.80	1.00	Uncorrected	Pro 6H	8/4/2016 0:00	12:21:53pm	New	Sensor	08042016- Class 1 Part 3.SSF
SU 2	-1.63	34,328	396227.62	4566620.69	1285.136	1.80	1.00	Uncorrected	Pro 6H	8/4/2016 0:00	12:21:51pm	New	Sensor	08042016- Class 1 Part 3.SSF
SU 2	-1.64	34,270	396230.77	4566613.53	1286.516	1.40	0.80	Uncorrected	Pro 6H	8/4/2016 0:00	12:11:48pm	New	Sensor	08042016- Class 1 Part 3.SSF
SU 2	-1.65	34,256	396229.98	4566619.8	1286.549	1.60	1.00	Uncorrected	Pro 6H	8/4/2016 0:00	12:29:06pm	New	Sensor	08042016- Class 1 Part 3.SSF
SU 2	-1.66	34,186	396227.48	4566620.7	1285.117	1.80	1.00	Uncorrected	Pro 6H	8/4/2016 0:00	12:21:57pm	New	Sensor	08042016- Class 1 Part 3.SSF
SU 2	-1.67	34,130	396227.47	4566620.67	1285.081	1.80	1.00	Uncorrected	Pro 6H	8/4/2016 0:00	12:22:01pm	New	Sensor	08042016- Class 1 Part 3.SSF
SU 2	-1.68	34,119	396227.61	4566620.63	1285.137	1.80	1.00	Uncorrected	Pro 6H	8/4/2016 0:00	12:21:37pm	New	Sensor	08042016- Class 1 Part 3.SSF
SU 2	-1.68	34,113	396227.38	4566620.81	1285.095	1.70	1.00	Uncorrected	Pro 6H	8/4/2016 0:00	12:21:21pm	New	Sensor	08042016- Class 1 Part 3.SSF
SU 2	-1.7	34,008	396227.62	4566620.66	1285.114	1.80	1.00	Uncorrected	Pro 6H	8/4/2016 0:00	12:21:46pm	New	Sensor	08042016- Class 1 Part 3.SSF
SU 2	-1.7	33,995	396229.96	4566619.66	1286.567	1.60	1.00	Uncorrected	Pro 6H	8/4/2016 0:00	12:29:10pm	New	Sensor	08042016- Class 1 Part 3.SSF
SU 2	-1.73	33,876	396227.54	4566620.58	1285.124	1.80	1.00	Uncorrected	Pro 6H	8/4/2016 0:00	12:21:36pm	New	Sensor	08042016- Class 1 Part 3.SSF
SU 2	-1.75	33,765	396227.65	4566620.69	1285.12	1.80	1.00	Uncorrected	Pro 6H	8/4/2016 0:00	12:21:40pm	New	Sensor	08042016- Class 1 Part 3.SSF
SU 2	-1.76	33,743	396227.51	4566620.54	1285.106	1.80	1.00	Uncorrected	Pro 6H	8/4/2016 0:00	12:21:35pm	New	Sensor	08042016- Class 1 Part 3.SSF
SU 2	-1.76	33,742	396227.41	4566620.62	1285.062	1.80	1.00	Uncorrected	Pro 6H	8/4/2016 0:00	12:21:33pm	New	Sensor	08042016- Class 1 Part 3.SSF
SU 2	-1.79	33,600	396227.42	4566620.69	1285.067	1.80	1.00	Uncorrected	Pro 6H	8/4/2016 0:00	12:21:31pm	New	Sensor	08042016- Class 1 Part 3.SSF
SU 2	-1.81	33,518	396227.43	4566620.75	1285.081	1.70	1.00	Uncorrected	Pro 6H	8/4/2016 0:00	12:21:25pm	New	Sensor	08042016- Class 1 Part 3.SSF
SU 2	-1.82	33,445	396226.8	4566620.04	1285.21	1.70	1.00	Uncorrected	Pro 6H	8/4/2016 0:00	12:21:15pm	New	Sensor	08042016- Class 1 Part 3.SSF
SU 2	-1.82	33,441	396227.48	4566620.68	1285.101	1.80	1.00	Uncorrected	Pro 6H	8/4/2016 0:00	12:21:59pm	New	Sensor	08042016- Class 1 Part 3.SSF
SU 2	-1.82	33,440	396227.48	4566620.67	1285.095	1.80	1.00	Uncorrected	Pro 6H	8/4/2016 0:00	12:22:00pm	New	Sensor	08042016- Class 1 Part 3.SSF
SU 2	-1.83	33,393	396227.61	4566620.67	1285.12	1.80	1.00	Uncorrected	Pro 6H	8/4/2016 0:00	12:21:48pm	New	Sensor	08042016- Class 1 Part 3.SSF
SU 2	-1.83	33,392	396227.62	4566620.69	1285.133	1.80	1.00	Uncorrected	Pro 6H	8/4/2016 0:00	12:21:50pm	New	Sensor	08042016- Class 1 Part 3.SSF
SU 2	-1.85	33,310	396227.43	4566620.73	1285.083	1.80	1.00	Uncorrected	Pro 6H	8/4/2016 0:00	12:21:27pm	New	Sensor	08042016- Class 1 Part 3.SSF
SU 2	-1.87	33,224	396227.3	4566620.71	1285.088	1.70	1.00	Uncorrected	Pro 6H	8/4/2016 0:00	12:21:18pm	New	Sensor	08042016- Class 1 Part 3.SSF
SU 2	-1.89	33,119	396227.41	4566620.69	1285.071	1.80	1.00	Uncorrected	Pro 6H	8/4/2016 0:00	12:21:30pm	New	Sensor	08042016- Class 1 Part 3.SSF
SU 2	-1.93	32,955	396227.63	4566620.66	1285.111	1.80	1.00	Uncorrected	Pro 6H	8/4/2016 0:00	12:21:45pm	New	Sensor	08042016- Class 1 Part 3.SSF
SU 2	-1.93	32,937	396227.23	4566620.66	1285.115	1.70	1.00	Uncorrected	Pro 6H	8/4/2016 0:00	12:21:17pm	New	Sensor	08042016- Class 1 Part 3.SSF
SU 2	-1.94	32,901	396229.95	4566619.66	1286.572	1.60	1.00	Uncorrected	Pro 6H	8/4/2016 0:00	12:29:09pm	New	Sensor	08042016- Class 1 Part 3.SSF
SU 2	-1.95	32,867	396229.97	4566619.72	1286.565	1.60	1.00	Uncorrected	Pro 6H	8/4/2016 0:00	12:29:05pm	New	Sensor	08042016- Class 1 Part 3.SSF
SU 2	-2.06	32,312	396227.43	4566620.76	1285.083	1.70	1.00	Uncorrected	Pro 6H	8/4/2016 0:00	12:21:24pm	New	Sensor	08042016- Class 1 Part 3.SSF
SU 2	-2.07	32,267	396227.43	4566620.71	1285.084	1.80	1.00	Uncorrected	Pro 6H	8/4/2016 0:00	12:21:28pm	New	Sensor	08042016- Class 1 Part 3.SSF
SU 2	0.61	44,766	396214.78	4566631.46	0	1.30	0.70	Uncorrected	Pro 6H	5/9/2017 0:00	03:30:02pm		Sensor	SU2 51.SSF
SU 2	0.88	46,001	396214.87	4566631.43	0	1.30	0.70	Uncorrected	Pro 6H	5/9/2017 0:00	03:30:03pm		Sensor	SU2 51.SSF

SU	Z-Score	CPM	Easting	Northing	MSL	PDOP	HDOP	CorrType	RcvrType	GPS_Date	GPS_Time	Update	FeatName	Datafile
SU 2	0.65	44,925	396214.78	4566631.36	0	1.30	0.70	Uncorrected	Pro 6H	5/9/2017 0:00	03:30:04pm		Sensor	SU2 51.SSF
SU 2	0.43	43,908	396214.61	4566631.41	0	1.30	0.70	Uncorrected	Pro 6H	5/9/2017 0:00	03:30:05pm		Sensor	SU2 51.SSF
SU 2	0.88	46,020	396214.63	4566631.56	0	1.30	0.70	Uncorrected	Pro 6H	5/9/2017 0:00	03:30:06pm		Sensor	SU2 51.SSF
SU 2	0.77	45,529	396214.67	4566631.58	0	1.30	0.70	Uncorrected	Pro 6H	5/9/2017 0:00	03:30:07pm		Sensor	SU2 51.SSF
SU 2	1.02	46,677	396214.44	4566631.47	0	1.30	0.70	Uncorrected	Pro 6H	5/9/2017 0:00	03:30:08pm		Sensor	SU2 51.SSF
SU 2	1.68	49,761	396214.15	4566631.44	0	1.30	0.70	Uncorrected	Pro 6H	5/9/2017 0:00	03:30:09pm		Sensor	SU2 51.SSF
SU 2	2.3	52,635	396213.82	4566631.5	0	1.30	0.70	Uncorrected	Pro 6H	5/9/2017 0:00	03:30:10pm		Sensor	SU2 51.SSF
SU 2	2.82	55,032	396213.48	4566631.44	0	1.30	0.70	Uncorrected	Pro 6H	5/9/2017 0:00	03:30:11pm		Sensor	SU2 51.SSF
SU 2	3.43	57,888	396213.04	4566631.34	0	1.30	0.70	Uncorrected	Pro 6H	5/9/2017 0:00	03:30:12pm		Sensor	SU2 51.SSF
SU 2	3.25	57,064	396212.74	4566631.23	0	1.30	0.70	Uncorrected	Pro 6H	5/9/2017 0:00	03:30:13pm		Sensor	SU2 51.SSF
SU 2	3.37	57,591	396212.38	4566631.13	0	1.30	0.70	Uncorrected	Pro 6H	5/9/2017 0:00	03:30:14pm		Sensor	SU2 51.SSF
SU 2	3.37	57,595	396212.15	4566631.04	0	1.30	0.70	Uncorrected	Pro 6H	5/9/2017 0:00	03:30:15pm		Sensor	SU2 51.SSF
SU 2	3.45	57,994	396211.74	4566630.97	0	1.30	0.70	Uncorrected	Pro 6H	5/9/2017 0:00	03:30:16pm		Sensor	SU2 51.SSF
SU 2	3.84	59,779	396211.44	4566630.94	0	1.30	0.70	Uncorrected	Pro 6H	5/9/2017 0:00	03:30:17pm		Sensor	SU2 51.SSF
SU 2	3.9	60,056	396211.38	4566630.79	0	1.30	0.70	Uncorrected	Pro 6H	5/9/2017 0:00	03:30:18pm		Sensor	SU2 51.SSF
SU 2	3.42	57,826	396211.49	4566630.67	0	1.30	0.70	Uncorrected	Pro 6H	5/9/2017 0:00	03:30:19pm		Sensor	SU2 51.SSF
SU 2	3.46	58,020	396211.76	4566630.71	0	1.30	0.70	Uncorrected	Pro 6H	5/9/2017 0:00	03:30:20pm		Sensor	SU2 51.SSF
SU 2	3.67	58,983	396212.03	4566630.81	0	1.30	0.70	Uncorrected	Pro 6H	5/9/2017 0:00	03:30:21pm		Sensor	SU2 51.SSF
SU 2	3.4	57,770	396212.35	4566630.98	0	1.30	0.70	Uncorrected	Pro 6H	5/9/2017 0:00	03:30:22pm		Sensor	SU2 51.SSF
SU 2	2.92	55,521	396212.56	4566631.19	0	1.30	0.70	Uncorrected	Pro 6H	5/9/2017 0:00	03:30:23pm		Sensor	SU2 51.SSF
SU 2	2.69	54,435	396212.97	4566631.21	0	1.30	0.70	Uncorrected	Pro 6H	5/9/2017 0:00	03:30:24pm		Sensor	SU2 51.SSF
SU 2	2.42	53,195	396213.36	4566631.26	0	1.30	0.70	Uncorrected	Pro 6H	5/9/2017 0:00	03:30:25pm		Sensor	SU2 51.SSF
SU 2	1.7	49,834	396213.9	4566631.43	0	1.30	0.70	Uncorrected	Pro 6H	5/9/2017 0:00	03:30:26pm		Sensor	SU2 51.SSF
SU 2	1.15	47,269	396214.26	4566631.6	0	1.30	0.70	Uncorrected	Pro 6H	5/9/2017 0:00	03:30:27pm		Sensor	SU2 51.SSF
SU 2	0.94	46,306	396214.6	4566631.7	0	1.30	0.70	Uncorrected	Pro 6H	5/9/2017 0:00	03:30:28pm		Sensor	SU2 51.SSF
SU 2	1.02	46,687	396215.06	4566631.39	0	1.30	0.70	Uncorrected	Pro 6H	5/9/2017 0:00	03:30:29pm		Sensor	SU2 51.SSF
SU 2	1.06	46,841	396215.05	4566631.17	0	1.30	0.70	Uncorrected	Pro 6H	5/9/2017 0:00	03:30:30pm		Sensor	SU2 51.SSF
SU 2	1.05	46,823	396214.68	4566631.08	0	1.30	0.70	Uncorrected	Pro 6H	5/9/2017 0:00	03:30:31pm		Sensor	SU2 51.SSF
SU 2	1.51	48,965	396214.19	4566630.9	0	1.30	0.70	Uncorrected	Pro 6H	5/9/2017 0:00	03:30:32pm		Sensor	SU2 51.SSF
SU 2	2.16	52,000	396213.83	4566630.83	0	1.30	0.70	Uncorrected	Pro 6H	5/9/2017 0:00	03:30:33pm		Sensor	SU2 51.SSF
SU 2	2.57	53,872	396213.35	4566630.75	0	1.30	0.70	Uncorrected	Pro 6H	5/9/2017 0:00	03:30:34pm		Sensor	SU2 51.SSF
SU 2	3.06	56,148	396212.96	4566630.68	0	1.30	0.70	Uncorrected	Pro 6H	5/9/2017 0:00	03:30:35pm		Sensor	SU2 51.SSF
SU 2	2.95	55,651	396212.53	4566630.58	0	1.30	0.70	Uncorrected	Pro 6H	5/9/2017 0:00	03:30:36pm		Sensor	SU2 51.SSF
SU 2	3.76	59,413	396212.23	4566630.48	0	1.30	0.70	Uncorrected	Pro 6H	5/9/2017 0:00	03:30:37pm		Sensor	SU2 51.SSF
SU 2	4.03	60,660	396211.88	4566630.39	0	1.30	0.70	Uncorrected	Pro 6H	5/9/2017 0:00	03:30:38pm		Sensor	SU2 51.SSF
SU 2	4.52	62,985	396211.56	4566630.19	0	1.30	0.70	Uncorrected	Pro 6H	5/9/2017 0:00	03:30:39pm		Sensor	SU2 51.SSF
SU 2	5.09	65,630	396211.26	4566630.01	0	1.30	0.70	Uncorrected	Pro 6H	5/9/2017 0:00	03:30:40pm		Sensor	SU2 51.SSF
SU 2	5.11	65,694	396211.34	4566629.97	0	1.30	0.70	Uncorrected	Pro 6H	5/9/2017 0:00	03:30:41pm		Sensor	SU2 51.SSF
SU 2	4.14	61,208	396211.69	4566629.92	0	1.30	0.70	Uncorrected	Pro 6H	5/9/2017 0:00	03:30:42pm		Sensor	SU2 51.SSF
SU 2	4.26	61,759	396211.98	4566629.92	0	1.30	0.70	Uncorrected	Pro 6H	5/9/2017 0:00	03:30:43pm		Sensor	SU2 51.SSF
SU 2	3.65	58,897	396212.42	4566630.01	0	1.30	0.70	Uncorrected	Pro 6H	5/9/2017 0:00	03:30:44pm		Sensor	SU2 51.SSF
SU 2	3.48	58,134	396212.82	4566630.11	0	1.30	0.70	Uncorrected	Pro 6H	5/9/2017 0:00	03:30:45pm		Sensor	SU2 51.SSF
SU 2	2.96	55,703	396213.38	4566630.27	0	1.30	0.70	Uncorrected	Pro 6H	5/9/2017 0:00	03:30:46pm		Sensor	SU2 51.SSF
SU 2	2.47	53,435	396213.86	4566630.32	0	1.30	0.70	Uncorrected	Pro 6H	5/9/2017 0:00	03:30:47pm		Sensor	SU2 51.SSF
SU 2	1.88	50,675	396214.39	4566630.37	0	1.30	0.70	Uncorrected	Pro 6H	5/9/2017 0:00	03:30:48pm		Sensor	SU2 51.SSF
SU 2	1.76	50,127	396214.96	4566630.35	0	1.30	0.70	Uncorrected	Pro 6H	5/9/2017 0:00	03:30:49pm		Sensor	SU2 51.SSF
SU 2	1.86	50,576	396215.17	4566630.25	0	1.30	0.70	Uncorrected	Pro 6H	5/9/2017 0:00	03:30:50pm		Sensor	SU2 51.SSF
SU 2	1.63	49,516	396214.93	4566630.01	0	1.30	0.70	Uncorrected	Pro 6H	5/9/2017 0:00	03:30:51pm		Sensor	SU2 51.SSF
SU 2	1.78	50,218	396214.59	4566629.82	0	1.30	0.70	Uncorrected	Pro 6H	5/9/2017 0:00	03:30:52pm		Sensor	SU2 51.SSF
SU 2	1.76	50,132	396214.19	4566629.7	0	1.30	0.70	Uncorrected	Pro 6H	5/9/2017 0:00	03:30:53pm		Sensor	SU2 51.SSF
SU 2	2.32	52,717	396213.66	4566629.61	0	1.30	0.70	Uncorrected	Pro 6H	5/9/2017 0:00	03:30:54pm		Sensor	SU2 51.SSF
SU 2	2.83	55,116	396213.18	4566629.6	0	1.30	0.70	Uncorrected	Pro 6H	5/9/2017 0:00	03:30:55pm		Sensor	SU2 51.SSF

SU	Z-Score	CPM	Easting	Northing	MSL	PDOP	HDOP	CorrType	RcvrType	GPS_Date	GPS_Time	Update	FeatName	Datafile
SU 2	3.42	57,852	396212.72	4566629.66	0	1.30	0.70	Uncorrected	Pro 6H	5/9/2017 0:00	03:30:56pm		Sensor	SU2 51.SSF
SU 2	3.8	59,617	396212.37	4566629.73	0	1.30	0.70	Uncorrected	Pro 6H	5/9/2017 0:00	03:30:57pm		Sensor	SU2 51.SSF
SU 2	4.63	63,482	396212.17	4566629.65	0	1.30	0.70	Uncorrected	Pro 6H	5/9/2017 0:00	03:30:58pm		Sensor	SU2 51.SSF
SU 2	4.62	63,451	396212.29	4566629.59	0	1.30	0.70	Uncorrected	Pro 6H	5/9/2017 0:00	03:30:59pm		Sensor	SU2 51.SSF
SU 2	4.4	62,398	396213.07	4566629.67	0	1.30	0.70	Uncorrected	Pro 6H	5/9/2017 0:00	03:31:00pm		Sensor	SU2 51.SSF
SU 2	3.99	60,517	396213.73	4566629.71	0	1.30	0.70	Uncorrected	Pro 6H	5/9/2017 0:00	03:31:01pm		Sensor	SU2 51.SSF
SU 2	3.5	58,198	396214.46	4566629.57	0	1.30	0.70	Uncorrected	Pro 6H	5/9/2017 0:00	03:31:02pm		Sensor	SU2 51.SSF
SU 2	2.9	55,409	396215.04	4566629.63	0	1.30	0.70	Uncorrected	Pro 6H	5/9/2017 0:00	03:31:03pm		Sensor	SU2 51.SSF
SU 2	2.1	51,710	396215.72	4566629.68	0	1.30	0.70	Uncorrected	Pro 6H	5/9/2017 0:00	03:31:04pm		Sensor	SU2 51.SSF
SU 2	1.84	50,492	396216.27	4566629.55	0	1.30	0.70	Uncorrected	Pro 6H	5/9/2017 0:00	03:31:05pm		Sensor	SU2 51.SSF
SU 2	1.58	49,296	396216.53	4566629.41	0	1.30	0.70	Uncorrected	Pro 6H	5/9/2017 0:00	03:31:06pm		Sensor	SU2 51.SSF
SU 2	1	46,583	396211.85	4566637.25	1288.913	1.30	0.70	Uncorrected	Pro 6H	8/1/2016 0:00	09:49:18am		Sensor	08012016 - West Wall Part 1.SSF
SU 2	1	46,563	396210.86	4566638.23	1289.379	1.30	0.70	Uncorrected	Pro 6H	8/1/2016 0:00	09:48:29am		Sensor	08012016 - West Wall Part 1.SSF
SU 2	0.95	46,333	396211.38	4566635.94	1289.561	1.30	0.70	Uncorrected	Pro 6H	8/1/2016 0:00	09:48:56am		Sensor	08012016 - West Wall Part 1.SSF
SU 2	0.94	46,296	396212.01	4566637.06	1288.883	1.30	0.70	Uncorrected	Pro 6H	8/1/2016 0:00	09:49:19am		Sensor	08012016 - West Wall Part 1.SSF
SU 2	0.92	46,211	396210.84	4566638.77	1289.422	1.30	0.70	Uncorrected	Pro 6H	8/1/2016 0:00	09:48:28am		Sensor	08012016 - West Wall Part 1.SSF
SU 2	0.91	46,157	396211.28	4566639.53	1289.445	1.30	0.70	Uncorrected	Pro 6H	8/1/2016 0:00	09:49:03am		Sensor	08012016 - West Wall Part 1.SSF
SU 2	0.9	46,125	396211.42	4566632.98	1289.298	1.30	0.70	Uncorrected	Pro 6H	8/1/2016 0:00	09:47:09am		Sensor	08012016 - West Wall Part 1.SSF
SU 2	0.89	46,082	396211.8	4566632.22	1289.216	1.30	0.70	Uncorrected	Pro 6H	8/1/2016 0:00	09:47:07am		Sensor	08012016 - West Wall Part 1.SSF
SU 2	0.89	46,073	396212.12	4566631.26	1289.108	1.30	0.70	Uncorrected	Pro 6H	8/1/2016 0:00	09:47:02am		Sensor	08012016 - West Wall Part 1.SSF
SU 2	0.86	45,940	396211.58	4566640.19	1289.063	1.30	0.70	Uncorrected	Pro 6H	8/1/2016 0:00	09:49:12am		Sensor	08012016 - West Wall Part 1.SSF
SU 2	0.82	45,723	396211.58	4566633.42	1289.61	1.30	0.70	Uncorrected	Pro 6H	8/1/2016 0:00	09:48:51am		Sensor	08012016 - West Wall Part 1.SSF
SU 2	0.81	45,706	396211.77	4566637.06	1288.834	1.30	0.70	Uncorrected	Pro 6H	8/1/2016 0:00	09:49:24am		Sensor	08012016 - West Wall Part 1.SSF
SU 2	0.78	45,546	396211.89	4566637.08	1288.839	1.30	0.70	Uncorrected	Pro 6H	8/1/2016 0:00	09:49:23am		Sensor	08012016 - West Wall Part 1.SSF
SU 2	0.78	45,535	396211.54	4566639.61	1289.004	1.30	0.70	Uncorrected	Pro 6H	8/1/2016 0:00	09:49:13am		Sensor	08012016 - West Wall Part 1.SSF
SU 2	0.76	45,469	396211.01	4566634.7	1289.318	1.30	0.70	Uncorrected	Pro 6H	8/1/2016 0:00	09:48:35am		Sensor	08012016 - West Wall Part 1.SSF
SU 2	0.76	45,456	396212.22	4566633.18	1288.931	1.30	0.70	Uncorrected	Pro 6H	8/1/2016 0:00	09:49:32am		Sensor	08012016 - West Wall Part 1.SSF
SU 2	0.74	45,386	396212.03	4566637.05	1288.846	1.30	0.70	Uncorrected	Pro 6H	8/1/2016 0:00	09:49:22am		Sensor	08012016 - West Wall Part 1.SSF
SU 2	0.73	45,300	396211.18	4566636.99	1289.566	1.30	0.70	Uncorrected	Pro 6H	8/1/2016 0:00	09:48:58am		Sensor	08012016 - West Wall Part 1.SSF
SU 2	0.72	45,293	396210.57	4566640.03	1289.399	1.30	0.70	Uncorrected	Pro 6H	8/1/2016 0:00	09:48:13am		Sensor	08012016 - West Wall Part 1.SSF
SU 2	0.72	45,278	396211.67	4566641.42	1289.157	1.30	0.70	Uncorrected	Pro 6H	8/1/2016 0:00	09:49:10am		Sensor	08012016 - West Wall Part 1.SSF
SU 2	0.71	45,225	396211.14	4566637.51	1289.536	1.30	0.70	Uncorrected	Pro 6H	8/1/2016 0:00	09:48:59am		Sensor	08012016 - West Wall Part 1.SSF
SU 2	0.71	45,218	396218.41	4566642.86	1287.315	1.30	0.70	Uncorrected	Pro 6H	8/1/2016 0:00	09:40:24am		Sensor	08012016 - West Wall Part 1.SSF
SU 2	0.71	45,207	396210.25	4566637.77	1289.362	1.30	0.70	Uncorrected	Pro 6H	8/1/2016 0:00	09:46:39am		Sensor	08012016 - West Wall Part 1.SSF
SU 2	0.71	45,207	396212.08	4566631.57	1289.001	1.30	0.70	Uncorrected	Pro 6H	8/1/2016 0:00	09:49:35am		Sensor	08012016 - West Wall Part 1.SSF
SU 2	0.7	45,184	396217.47	4566643.79	1287.628	1.30	0.70	Uncorrected	Pro 6H	8/1/2016 0:00	09:41:15am		Sensor	08012016 - West Wall Part 1.SSF
SU 2	0.7	45,180	396211.6	4566632.56	1289.296	1.30	0.70	Uncorrected	Pro 6H	8/1/2016 0:00	09:47:08am		Sensor	08012016 - West Wall Part 1.SSF
SU 2	0.7	45,166	396212.32	4566636.82	1288.692	1.30	0.70	Uncorrected	Pro 6H	8/1/2016 0:00	09:50:05am		Sensor	08012016 - West Wall Part 1.SSF
SU 2	0.7	45,159	396211.58	4566640.7	1289.119	1.30	0.70	Uncorrected	Pro 6H	8/1/2016 0:00	09:49:11am		Sensor	08012016 - West Wall Part 1.SSF
SU 2	0.69	45,132	396219.1	4566644.87	1287.355	1.30	0.70	Uncorrected	Pro 6H	8/1/2016 0:00	09:40:18am		Sensor	08012016 - West Wall Part 1.SSF
SU 2	0.68	45,069	396210.79	4566637.42	1289.218	1.30	0.70	Uncorrected	Pro 6H	8/1/2016 0:00	09:47:20am		Sensor	08012016 - West Wall Part 1.SSF
SU 2	0.67	45,064	396211.36	4566640.63	1289.377	1.30	0.70	Uncorrected	Pro 6H	8/1/2016 0:00	09:49:05am		Sensor	08012016 - West Wall Part 1.SSF
SU 2	0.67	45,061	396211.38	4566633.32	1289.513	1.30	0.70	Uncorrected	Pro 6H	8/1/2016 0:00	09:48:38am		Sensor	08012016 - West Wall Part 1.SSF
SU 2	0.67	45,060	396218.58	4566644.64	1287.431	1.30	0.70	Uncorrected	Pro 6H	8/1/2016 0:00	09:41:02am		Sensor	08012016 - West Wall Part 1.SSF
SU 2	0.67	45,027	396211.19	4566634.29	1289.381	1.30	0.70	Uncorrected	Pro 6H	8/1/2016 0:00	09:48:36am		Sensor	08012016 - West Wall Part 1.SSF
SU 2	0.65	44,951	396210.81	4566641.11	1289.443	1.30	0.70	Uncorrected	Pro 6H	8/1/2016 0:00	09:48:24am		Sensor	08012016 - West Wall Part 1.SSF
SU 2	0.64	44,898	396210.91	4566640.58	1289.397	1.30	0.70	Uncorrected	Pro 6H	8/1/2016 0:00	09:48:25am		Sensor	08012016 - West Wall Part 1.SSF
SU 2	0.63	44,853	396211.87	4566637.72	1288.95	1.30	0.70	Uncorrected	Pro 6H	8/1/2016 0:00	09:49:17am		Sensor	08012016 - West Wall Part 1.SSF
SU 2	0.63	44,851	396211.52	4566633.84	1289.599	1.30	0.70	Uncorrected	Pro 6H	8/1/2016 0:00	09:48:52am		Sensor	08012016 - West Wall Part 1.SSF
SU 2	0.62	44,828	396218.11	4566642.8	1287.192	1.30	0.70	Uncorrected	Pro 6H	8/1/2016 0:00	09:39:44am		Sensor	08012016 - West Wall Part 1.SSF
SU 2	0.61	44,754	396218.82	4566644.69	1287.592	1.30	0.70	Uncorrected	Pro 6H	8/1/2016 0:00	09:45:31am		Sensor	08012016 - West Wall Part 1.SSF
SU 2	0.61	44,751	396217.79	4566644.06	1287.663	1.30	0.70	Uncorrected	Pro 6H	8/1/2016 0:00	09:41:48am		Sensor	08012016 - West Wall Part 1.SSF

SU	Z-Score	CPM	Easting	Northing	MSL	PDOP	HDOP	CorrType	RcvrType	GPS_Date	GPS_Time	Update	FeatName	Datafile
SU 2	0.6	44,703	396211.74	4566638.68	1288.97	1.30	0.70	Uncorrected	Pro 6H	8/1/2016 0:00	09:49:15am		Sensor	08012016 - West Wall Part 1.SSF
SU 2	0.6	44,694	396212.03	4566637.05	1288.864	1.30	0.70	Uncorrected	Pro 6H	8/1/2016 0:00	09:49:20am		Sensor	08012016 - West Wall Part 1.SSF
SU 2	0.59	44,686	396210.77	4566639.33	1289.405	1.30	0.70	Uncorrected	Pro 6H	8/1/2016 0:00	09:48:27am		Sensor	08012016 - West Wall Part 1.SSF
SU 2	0.58	44,644	396210.58	4566630.73	1289.628	1.30	0.70	Uncorrected	Pro 6H	8/1/2016 0:00	09:46:53am		Sensor	08012016 - West Wall Part 1.SSF
SU 2	0.58	44,623	396212.02	4566637.04	1288.851	1.30	0.70	Uncorrected	Pro 6H	8/1/2016 0:00	09:49:21am		Sensor	08012016 - West Wall Part 1.SSF
SU 2	0.57	44,588	396217.02	4566645.03	1287.725	1.30	0.70	Uncorrected	Pro 6H	8/1/2016 0:00	09:39:34am		Sensor	08012016 - West Wall Part 1.SSF
SU 2	0.56	44,550	396211.11	4566637.02	1289.365	1.30	0.70	Uncorrected	Pro 6H	8/1/2016 0:00	09:48:31am		Sensor	08012016 - West Wall Part 1.SSF
SU 2	0.56	44,548	396211.65	4566631.43	1289.632	1.30	0.70	Uncorrected	Pro 6H	8/1/2016 0:00	09:48:42am		Sensor	08012016 - West Wall Part 1.SSF
SU 2	0.56	44,527	396218.72	4566643.5	1287.25	1.30	0.70	Uncorrected	Pro 6H	8/1/2016 0:00	09:40:22am		Sensor	08012016 - West Wall Part 1.SSF
SU 2	0.56	44,527	396218.71	4566644.61	1287.571	1.30	0.70	Uncorrected	Pro 6H	8/1/2016 0:00	09:45:35am		Sensor	08012016 - West Wall Part 1.SSF
SU 2	0.52	44,359	396211.06	4566635.27	1289.36	1.30	0.70	Uncorrected	Pro 6H	8/1/2016 0:00	09:48:34am		Sensor	08012016 - West Wall Part 1.SSF
SU 2	0.51	44,316	396218.85	4566644.63	1287.607	1.30	0.70	Uncorrected	Pro 6H	8/1/2016 0:00	09:45:29am		Sensor	08012016 - West Wall Part 1.SSF
SU 2	0.51	44,284	396212.01	4566632.11	1289.52	1.30	0.70	Uncorrected	Pro 6H	8/1/2016 0:00	09:48:48am		Sensor	08012016 - West Wall Part 1.SSF
SU 2	0.5	44,271	396212.12	4566632.14	1288.977	1.30	0.70	Uncorrected	Pro 6H	8/1/2016 0:00	09:49:34am		Sensor	08012016 - West Wall Part 1.SSF
SU 2	0.5	44,261	396211.36	4566633.39	1289.291	1.30	0.70	Uncorrected	Pro 6H	8/1/2016 0:00	09:47:10am		Sensor	08012016 - West Wall Part 1.SSF
SU 2	0.49	44,207	396217.2	4566644.46	1287.6	1.30	0.70	Uncorrected	Pro 6H	8/1/2016 0:00	09:39:35am		Sensor	08012016 - West Wall Part 1.SSF
SU 2	0.49	44,201	396211.03	4566637.57	1289.048	1.30	0.70	Uncorrected	Pro 6H	8/1/2016 0:00	09:47:22am		Sensor	08012016 - West Wall Part 1.SSF
SU 2	0.49	44,186	396211.19	4566637.88	1289.513	1.30	0.70	Uncorrected	Pro 6H	8/1/2016 0:00	09:49:00am		Sensor	08012016 - West Wall Part 1.SSF
SU 2	0.48	44,176	396217.46	4566643.71	1287.673	1.30	0.70	Uncorrected	Pro 6H	8/1/2016 0:00	09:41:14am		Sensor	08012016 - West Wall Part 1.SSF
SU 2	0.48	44,175	396211.79	4566638.28	1288.954	1.30	0.70	Uncorrected	Pro 6H	8/1/2016 0:00	09:49:16am		Sensor	08012016 - West Wall Part 1.SSF
SU 2	0.48	44,167	396211.32	4566633.8	1289.466	1.30	0.70	Uncorrected	Pro 6H	8/1/2016 0:00	09:48:37am		Sensor	08012016 - West Wall Part 1.SSF
SU 2	0.48	44,160	396210.96	4566637.69	1289.357	1.30	0.70	Uncorrected	Pro 6H	8/1/2016 0:00	09:48:30am		Sensor	08012016 - West Wall Part 1.SSF
SU 2	0.48	44,151	396211.62	4566631.83	1289.592	1.30	0.70	Uncorrected	Pro 6H	8/1/2016 0:00	09:48:41am		Sensor	08012016 - West Wall Part 1.SSF
SU 2	0.48	44,148	396210.15	4566638.27	1289.38	1.30	0.70	Uncorrected	Pro 6H	8/1/2016 0:00	09:46:38am		Sensor	08012016 - West Wall Part 1.SSF
SU 2	0.48	44,148	396210.45	4566635.88	1289.431	1.30	0.70	Uncorrected	Pro 6H	8/1/2016 0:00	09:46:42am		Sensor	08012016 - West Wall Part 1.SSF
SU 2	0.47	44,107	396211.16	4566636.43	1289.387	1.30	0.70	Uncorrected	Pro 6H	8/1/2016 0:00	09:48:32am		Sensor	08012016 - West Wall Part 1.SSF
SU 2	0.47	44,104	396210.9	4566639.99	1289.382	1.30	0.70	Uncorrected	Pro 6H	8/1/2016 0:00	09:48:26am		Sensor	08012016 - West Wall Part 1.SSF
SU 2	0.47	44,100	396212.04	4566634.97	1288.951	1.30	0.70	Uncorrected	Pro 6H	8/1/2016 0:00	09:49:29am		Sensor	08012016 - West Wall Part 1.SSF
SU 2	0.46	44,076	396211.3	4566638.5	1289.502	1.30	0.70	Uncorrected	Pro 6H	8/1/2016 0:00	09:49:01am		Sensor	08012016 - West Wall Part 1.SSF
SU 2	0.46	44,076	396212.66	4566636.84	1288.631	1.30	0.70	Uncorrected	Pro 6H	8/1/2016 0:00	09:50:20am		Sensor	08012016 - West Wall Part 1.SSF
SU 2	0.46	44,072	396218.49	4566643.14	1287.294	1.30	0.70	Uncorrected	Pro 6H	8/1/2016 0:00	09:40:23am		Sensor	08012016 - West Wall Part 1.SSF
SU 2	0.46	44,066	396212.15	4566633.76	1288.924	1.30	0.70	Uncorrected	Pro 6H	8/1/2016 0:00	09:49:31am		Sensor	08012016 - West Wall Part 1.SSF
SU 2	0.46	44,064	396212.59	4566637.38	1288.596	1.30	0.70	Uncorrected	Pro 6H	8/1/2016 0:00	09:50:19am		Sensor	08012016 - West Wall Part 1.SSF
SU 2	0.45	44,025	396211.46	4566632.81	1289.534	1.30	0.70	Uncorrected	Pro 6H	8/1/2016 0:00	09:48:39am		Sensor	08012016 - West Wall Part 1.SSF
SU 2	0.45	44,006	396211.81	4566636.96	1288.834	1.30	0.70	Uncorrected	Pro 6H	8/1/2016 0:00	09:49:25am		Sensor	08012016 - West Wall Part 1.SSF
SU 2	0.45	44,003	396210.05	4566639.33	1289.392	1.30	0.70	Uncorrected	Pro 6H	8/1/2016 0:00	09:46:34am		Sensor	08012016 - West Wall Part 1.SSF
SU 2	0.44	43,987	396212.26	4566636.14	1288.801	1.30	0.70	Uncorrected	Pro 6H	8/1/2016 0:00	09:50:04am		Sensor	08012016 - West Wall Part 1.SSF
SU 2	0.44	43,966	396211.47	4566641.07	1289.365	1.30	0.70	Uncorrected	Pro 6H	8/1/2016 0:00	09:49:06am		Sensor	08012016 - West Wall Part 1.SSF
SU 2	0.43	43,917	396210.64	4566635.42	1289.368	1.30	0.70	Uncorrected	Pro 6H	8/1/2016 0:00	09:46:43am		Sensor	08012016 - West Wall Part 1.SSF
SU 2	0.43	43,911	396211.78	4566636.62	1288.894	1.30	0.70	Uncorrected	Pro 6H	8/1/2016 0:00	09:49:26am		Sensor	08012016 - West Wall Part 1.SSF
SU 2	0.42	43,876	396211.16	4566632.49	1289.355	1.30	0.70	Uncorrected	Pro 6H	8/1/2016 0:00	09:46:49am		Sensor	08012016 - West Wall Part 1.SSF
SU 2	0.41	43,834	396211.61	4566641.8	1289.208	1.30	0.70	Uncorrected	Pro 6H	8/1/2016 0:00	09:49:09am		Sensor	08012016 - West Wall Part 1.SSF
SU 2	0.41	43,831	396218.95	4566644.18	1287.107	1.30	0.70	Uncorrected	Pro 6H	8/1/2016 0:00	09:39:50am		Sensor	08012016 - West Wall Part 1.SSF
SU 2	0.41	43,823	396218.98	4566644.71	1287.611	1.30	0.70	Uncorrected	Pro 6H	8/1/2016 0:00	09:45:28am		Sensor	08012016 - West Wall Part 1.SSF
SU 2	0.4	43,792	396218.23	4566642.84	1287.189	1.30	0.70	Uncorrected	Pro 6H	8/1/2016 0:00	09:39:40am		Sensor	08012016 - West Wall Part 1.SSF
SU 2	0.39	43,743	396212.5	4566633.39	1288.88	1.30	0.70	Uncorrected	Pro 6H	8/1/2016 0:00	09:49:59am		Sensor	08012016 - West Wall Part 1.SSF
SU 2	0.38	43,711	396212.7	4566640.83	1288.639	1.30	0.70	Uncorrected	Pro 6H	8/1/2016 0:00	09:50:13am		Sensor	08012016 - West Wall Part 1.SSF
SU 2	0.38	43,684	396218.89	4566643.73	1287.099	1.30	0.70	Uncorrected	Pro 6H	8/1/2016 0:00	09:39:49am		Sensor	08012016 - West Wall Part 1.SSF
SU 2	0.38	43,683	396211.32	4566636.49	1289.548	1.30	0.70	Uncorrected	Pro 6H	8/1/2016 0:00	09:48:57am		Sensor	08012016 - West Wall Part 1.SSF
SU 2	0.37	43,657	396212.82	4566640.38	1288.566	1.30	0.70	Uncorrected	Pro 6H	8/1/2016 0:00	09:50:14am		Sensor	08012016 - West Wall Part 1.SSF
SU 2	0.37	43,625	396212.45	4566639.81	1288.746	1.30	0.70	Uncorrected	Pro 6H	8/1/2016 0:00	09:50:10am		Sensor	08012016 - West Wall Part 1.SSF
SU 2	0.36	43,612	396211.09	4566634	1289.296	1.30	0.70	Uncorrected	Pro 6H	8/1/2016 0:00	09:46:46am		Sensor	08012016 - West Wall Part 1.SSF

SU	Z-Score	CPM	Easting	Northing	MSL	PDOP	HDOP	CorrType	RcvrType	GPS_Date	GPS_Time	Update	FeatName	Datafile
SU 2	0.36	43,610	396219.23	4566645.32	1287.374	1.30	0.70	Uncorrected	Pro 6H	8/1/2016 0:00	09:40:17am		Sensor	08012016 - West Wall Part 1.SSF
SU 2	0.36	43,593	396218.33	4566643.74	1287.384	1.30	0.70	Uncorrected	Pro 6H	8/1/2016 0:00	09:41:04am		Sensor	08012016 - West Wall Part 1.SSF
SU 2	0.36	43,578	396212.07	4566631.61	1289.522	1.30	0.70	Uncorrected	Pro 6H	8/1/2016 0:00	09:48:47am		Sensor	08012016 - West Wall Part 1.SSF
SU 2	0.35	43,569	396212.85	4566636.26	1288.662	1.30	0.70	Uncorrected	Pro 6H	8/1/2016 0:00	09:50:21am		Sensor	08012016 - West Wall Part 1.SSF
SU 2	0.34	43,513	396210.33	4566636.42	1289.397	1.30	0.70	Uncorrected	Pro 6H	8/1/2016 0:00	09:46:41am		Sensor	08012016 - West Wall Part 1.SSF
SU 2	0.33	43,473	396218.09	4566642.79	1287.235	1.30	0.70	Uncorrected	Pro 6H	8/1/2016 0:00	09:39:43am		Sensor	08012016 - West Wall Part 1.SSF
SU 2	0.33	43,461	396210.92	4566639.06	1289.163	1.30	0.70	Uncorrected	Pro 6H	8/1/2016 0:00	09:48:11am		Sensor	08012016 - West Wall Part 1.SSF
SU 2	0.33	43,437	396218.08	4566642.81	1287.345	1.30	0.70	Uncorrected	Pro 6H	8/1/2016 0:00	09:40:27am		Sensor	08012016 - West Wall Part 1.SSF
SU 2	0.32	43,404	396212.1	4566632.65	1288.949	1.30	0.70	Uncorrected	Pro 6H	8/1/2016 0:00	09:49:33am		Sensor	08012016 - West Wall Part 1.SSF
SU 2	0.31	43,378	396218.21	4566642.81	1287.228	1.30	0.70	Uncorrected	Pro 6H	8/1/2016 0:00	09:39:41am		Sensor	08012016 - West Wall Part 1.SSF
SU 2	0.31	43,347	396217.51	4566643.92	1287.714	1.30	0.70	Uncorrected	Pro 6H	8/1/2016 0:00	09:41:49am		Sensor	08012016 - West Wall Part 1.SSF
SU 2	0.3	43,336	396212.38	4566640.44	1288.71	1.30	0.70	Uncorrected	Pro 6H	8/1/2016 0:00	09:50:11am		Sensor	08012016 - West Wall Part 1.SSF
SU 2	0.3	43,312	396211.51	4566634.4	1289.584	1.30	0.70	Uncorrected	Pro 6H	8/1/2016 0:00	09:48:53am		Sensor	08012016 - West Wall Part 1.SSF
SU 2	0.29	43,261	396211.79	4566632.64	1289.591	1.30	0.70	Uncorrected	Pro 6H	8/1/2016 0:00	09:48:49am		Sensor	08012016 - West Wall Part 1.SSF
SU 2	0.25	43,099	396211.28	4566639.96	1289.41	1.30	0.70	Uncorrected	Pro 6H	8/1/2016 0:00	09:49:04am		Sensor	08012016 - West Wall Part 1.SSF
SU 2	0.24	43,058	396218.33	4566644.96	1287.714	1.30	0.70	Uncorrected	Pro 6H	8/1/2016 0:00	09:41:46am		Sensor	08012016 - West Wall Part 1.SSF
SU 2	0.24	43,039	396212.75	4566631.61	1288.812	1.30	0.70	Uncorrected	Pro 6H	8/1/2016 0:00	09:49:56am		Sensor	08012016 - West Wall Part 1.SSF
SU 2	0.23	43,009	396212.62	4566632.26	1288.842	1.30	0.70	Uncorrected	Pro 6H	8/1/2016 0:00	09:49:57am		Sensor	08012016 - West Wall Part 1.SSF
SU 2	0.23	42,979	396217.51	4566643.91	1287.622	1.30	0.70	Uncorrected	Pro 6H	8/1/2016 0:00	09:41:07am		Sensor	08012016 - West Wall Part 1.SSF
SU 2	0.23	42,975	396218.45	4566644.03	1287.37	1.30	0.70	Uncorrected	Pro 6H	8/1/2016 0:00	09:41:03am		Sensor	08012016 - West Wall Part 1.SSF
SU 2	0.22	42,958	396211.88	4566636.11	1288.964	1.30	0.70	Uncorrected	Pro 6H	8/1/2016 0:00	09:49:27am		Sensor	08012016 - West Wall Part 1.SSF
SU 2	0.22	42,931	396217.36	4566643.62	1287.664	1.30	0.70	Uncorrected	Pro 6H	8/1/2016 0:00	09:41:09am		Sensor	08012016 - West Wall Part 1.SSF
SU 2	0.21	42,917	396217.97	4566643.8	1287.43	1.30	0.70	Uncorrected	Pro 6H	8/1/2016 0:00	09:41:06am		Sensor	08012016 - West Wall Part 1.SSF
SU 2	0.21	42,915	396218.36	4566643.88	1287.373	1.30	0.70	Uncorrected	Pro 6H	8/1/2016 0:00	09:40:35am		Sensor	08012016 - West Wall Part 1.SSF
SU 2	0.21	42,892	396211.48	4566635.52	1289.551	1.30	0.70	Uncorrected	Pro 6H	8/1/2016 0:00	09:48:55am		Sensor	08012016 - West Wall Part 1.SSF
SU 2	0.2	42,857	396218.14	4566642.85	1287.131	1.30	0.70	Uncorrected	Pro 6H	8/1/2016 0:00	09:39:45am		Sensor	08012016 - West Wall Part 1.SSF
SU 2	0.2	42,855	396211.67	4566632.99	1289.622	1.30	0.70	Uncorrected	Pro 6H	8/1/2016 0:00	09:48:50am		Sensor	08012016 - West Wall Part 1.SSF
SU 2	0.2	42,841	396210.93	4566630.5	1289.481	1.30	0.70	Uncorrected	Pro 6H	8/1/2016 0:00	09:46:54am		Sensor	08012016 - West Wall Part 1.SSF
SU 2	0.19	42,826	396211.16	4566635.41	1289.258	1.30	0.70	Uncorrected	Pro 6H	8/1/2016 0:00	09:47:15am		Sensor	08012016 - West Wall Part 1.SSF
SU 2	0.19	42,825	396212.15	4566634.42	1288.946	1.30	0.70	Uncorrected	Pro 6H	8/1/2016 0:00	09:49:30am		Sensor	08012016 - West Wall Part 1.SSF
SU 2	0.19	42,819	396218.79	4566644.67	1287.592	1.30	0.70	Uncorrected	Pro 6H	8/1/2016 0:00	09:45:30am		Sensor	08012016 - West Wall Part 1.SSF
SU 2	0.19	42,815	396210.77	4566639.45	1289.258	1.30	0.70	Uncorrected	Pro 6H	8/1/2016 0:00	09:48:12am		Sensor	08012016 - West Wall Part 1.SSF
SU 2	0.19	42,805	396211.02	4566638.71	1289.147	1.30	0.70	Uncorrected	Pro 6H	8/1/2016 0:00	09:48:10am		Sensor	08012016 - West Wall Part 1.SSF
SU 2	0.18	42,774	396216.38	4566644.65	1288.215	1.30	0.70	Uncorrected	Pro 6H	8/1/2016 0:00	09:42:24am		Sensor	08012016 - West Wall Part 1.SSF
SU 2	0.18	42,760	396211.08	4566638.07	1289.007	1.30	0.70	Uncorrected	Pro 6H	8/1/2016 0:00	09:47:23am		Sensor	08012016 - West Wall Part 1.SSF
SU 2	0.18	42,748	396218.9	4566644.5	1287.582	1.30	0.70	Uncorrected	Pro 6H	8/1/2016 0:00	09:45:32am		Sensor	08012016 - West Wall Part 1.SSF
SU 2	0.18	42,746	396211.02	4566635.78	1289.265	1.30	0.70	Uncorrected	Pro 6H	8/1/2016 0:00	09:47:16am		Sensor	08012016 - West Wall Part 1.SSF
SU 2	0.18	42,745	396211.22	4566633.84	1289.291	1.30	0.70	Uncorrected	Pro 6H	8/1/2016 0:00	09:47:11am		Sensor	08012016 - West Wall Part 1.SSF
SU 2	0.18	42,737	396218.74	4566643.28	1287.084	1.30	0.70	Uncorrected	Pro 6H	8/1/2016 0:00	09:39:48am		Sensor	08012016 - West Wall Part 1.SSF
SU 2	0.17	42,716	396218.13	4566643.28	1287.389	1.30	0.70	Uncorrected	Pro 6H	8/1/2016 0:00	09:40:33am		Sensor	08012016 - West Wall Part 1.SSF
SU 2	0.17	42,692	396212.06	4566631.36	1289.089	1.30	0.70	Uncorrected	Pro 6H	8/1/2016 0:00	09:47:01am		Sensor	08012016 - West Wall Part 1.SSF
SU 2	0.15	42,632	396218.5	4566644.99	1287.623	1.30	0.70	Uncorrected	Pro 6H	8/1/2016 0:00	09:45:36am		Sensor	08012016 - West Wall Part 1.SSF
SU 2	0.15	42,618	396211.41	4566641.93	1289.293	1.30	0.70	Uncorrected	Pro 6H	8/1/2016 0:00	09:49:08am		Sensor	08012016 - West Wall Part 1.SSF
SU 2	0.15	42,614	396218.13	4566642.83	1287.247	1.30	0.70	Uncorrected	Pro 6H	8/1/2016 0:00	09:39:42am		Sensor	08012016 - West Wall Part 1.SSF
SU 2	0.15	42,599	396211.95	4566635.61	1288.955	1.30	0.70	Uncorrected	Pro 6H	8/1/2016 0:00	09:49:28am		Sensor	08012016 - West Wall Part 1.SSF
SU 2	0.14	42,562	396219.3	4566645.65	1287.358	1.30	0.70	Uncorrected	Pro 6H	8/1/2016 0:00	09:40:16am		Sensor	08012016 - West Wall Part 1.SSF
SU 2	0.13	42,548	396218.63	4566642.92	1287.084	1.30	0.70	Uncorrected	Pro 6H	8/1/2016 0:00	09:39:47am		Sensor	08012016 - West Wall Part 1.SSF
SU 2	0.13	42,513	396216.93	4566645.43	1287.863	1.30	0.70	Uncorrected	Pro 6H	8/1/2016 0:00	09:39:33am		Sensor	08012016 - West Wall Part 1.SSF
SU 2	0.13	42,511	396218.84	4566644.21	1287.575	1.30	0.70	Uncorrected	Pro 6H	8/1/2016 0:00	09:45:34am		Sensor	08012016 - West Wall Part 1.SSF
SU 2	0.13	42,504	396210.86	4566636.78	1289.215	1.30	0.70	Uncorrected	Pro 6H	8/1/2016 0:00	09:47:18am		Sensor	08012016 - West Wall Part 1.SSF
SU 2	0.12	42,498	396210.33	4566631.34	1289.722	1.30	0.70	Uncorrected	Pro 6H	8/1/2016 0:00	09:46:52am		Sensor	08012016 - West Wall Part 1.SSF
SU 2	0.11	42,447	396218.03	4566643.08	1287.206	1.30	0.70	Uncorrected	Pro 6H	8/1/2016 0:00	09:39:39am		Sensor	08012016 - West Wall Part 1.SSF

SU	Z-Score	CPM	Easting	Northing	MSL	PDOP	HDOP	CorrType	RcvrType	GPS_Date	GPS_Time	Update	FeatName	Datafile
SU 2	0.1	42,407	396210.78	4566641.53	1289.54	1.30	0.70	Uncorrected	Pro 6H	8/1/2016 0:00	09:48:23am		Sensor	08012016 - West Wall Part 1.SSF
SU 2	0.1	42,370	396211.97	4566631.84	1289.116	1.30	0.70	Uncorrected	Pro 6H	8/1/2016 0:00	09:47:06am		Sensor	08012016 - West Wall Part 1.SSF
SU 2	0.08	42,317	396211.18	4566635.83	1289.403	1.30	0.70	Uncorrected	Pro 6H	8/1/2016 0:00	09:48:33am		Sensor	08012016 - West Wall Part 1.SSF
SU 2	0.08	42,290	396209.83	4566639.01	1289.401	1.30	0.70	Uncorrected	Pro 6H	8/1/2016 0:00	09:46:36am		Sensor	08012016 - West Wall Part 1.SSF
SU 2	0.08	42,283	396211.04	4566638.8	1289.137	1.30	0.70	Uncorrected	Pro 6H	8/1/2016 0:00	09:48:08am		Sensor	08012016 - West Wall Part 1.SSF
SU 2	0.08	42,281	396212.08	4566631.34	1289.107	1.30	0.70	Uncorrected	Pro 6H	8/1/2016 0:00	09:47:05am		Sensor	08012016 - West Wall Part 1.SSF
SU 2	0.07	42,259	396210.16	4566641.62	1289.796	1.30	0.70	Uncorrected	Pro 6H	8/1/2016 0:00	09:48:16am		Sensor	08012016 - West Wall Part 1.SSF
SU 2	0.07	42,243	396219.05	4566644.35	1287.295	1.30	0.70	Uncorrected	Pro 6H	8/1/2016 0:00	09:40:19am		Sensor	08012016 - West Wall Part 1.SSF
SU 2	0.06	42,209	396217.4	4566644.96	1287.908	1.30	0.70	Uncorrected	Pro 6H	8/1/2016 0:00	09:42:20am		Sensor	08012016 - West Wall Part 1.SSF
SU 2	0.06	42,207	396219.55	4566645.9	1287.336	1.30	0.70	Uncorrected	Pro 6H	8/1/2016 0:00	09:40:15am		Sensor	08012016 - West Wall Part 1.SSF
SU 2	0.06	42,204	396219.34	4566645.6	1287.649	1.30	0.70	Uncorrected	Pro 6H	8/1/2016 0:00	09:45:25am		Sensor	08012016 - West Wall Part 1.SSF
SU 2	0.06	42,191	396211.42	4566641.65	1289.327	1.30	0.70	Uncorrected	Pro 6H	8/1/2016 0:00	09:49:07am		Sensor	08012016 - West Wall Part 1.SSF
SU 2	0.06	42,184	396217.47	4566644.17	1287.603	1.30	0.70	Uncorrected	Pro 6H	8/1/2016 0:00	09:41:13am		Sensor	08012016 - West Wall Part 1.SSF
SU 2	0.05	42,171	396210.35	4566637.21	1289.33	1.30	0.70	Uncorrected	Pro 6H	8/1/2016 0:00	09:46:40am		Sensor	08012016 - West Wall Part 1.SSF
SU 2	0.05	42,157	396217.92	4566643.14	1287.464	1.30	0.70	Uncorrected	Pro 6H	8/1/2016 0:00	09:40:29am		Sensor	08012016 - West Wall Part 1.SSF
SU 2	0.05	42,138	396217.44	4566644.5	1287.483	1.30	0.70	Uncorrected	Pro 6H	8/1/2016 0:00	09:41:12am		Sensor	08012016 - West Wall Part 1.SSF
SU 2	0.05	42,136	396211.3	4566634.53	1289.227	1.30	0.70	Uncorrected	Pro 6H	8/1/2016 0:00	09:47:13am		Sensor	08012016 - West Wall Part 1.SSF
SU 2	0.04	42,105	396218.25	4566643.25	1287.379	1.30	0.70	Uncorrected	Pro 6H	8/1/2016 0:00	09:40:32am		Sensor	08012016 - West Wall Part 1.SSF
SU 2	0.04	42,095	396219.12	4566645.02	1287.614	1.30	0.70	Uncorrected	Pro 6H	8/1/2016 0:00	09:45:27am		Sensor	08012016 - West Wall Part 1.SSF
SU 2	0.03	42,069	396211.37	4566638.99	1289.468	1.30	0.70	Uncorrected	Pro 6H	8/1/2016 0:00	09:49:02am		Sensor	08012016 - West Wall Part 1.SSF
SU 2	0.03	42,052	396211.48	4566632.31	1289.547	1.30	0.70	Uncorrected	Pro 6H	8/1/2016 0:00	09:48:40am		Sensor	08012016 - West Wall Part 1.SSF
SU 2	0.02	42,031	396212.79	4566638.54	1288.561	1.30	0.70	Uncorrected	Pro 6H	8/1/2016 0:00	09:50:17am		Sensor	08012016 - West Wall Part 1.SSF
SU 2	0.02	42,030	396218.84	4566643.88	1287.257	1.30	0.70	Uncorrected	Pro 6H	8/1/2016 0:00	09:40:21am		Sensor	08012016 - West Wall Part 1.SSF
SU 2	0.01	41,989	396217.77	4566643.39	1287.339	1.30	0.70	Uncorrected	Pro 6H	8/1/2016 0:00	09:39:38am		Sensor	08012016 - West Wall Part 1.SSF
SU 2	0.01	41,977	396212.71	4566638.08	1288.574	1.30	0.70	Uncorrected	Pro 6H	8/1/2016 0:00	09:50:18am		Sensor	08012016 - West Wall Part 1.SSF
SU 2	0.01	41,972	396210.09	4566639.61	1289.404	1.30	0.70	Uncorrected	Pro 6H	8/1/2016 0:00	09:46:33am		Sensor	08012016 - West Wall Part 1.SSF
SU 2	0.01	41,958	396217.45	4566643.73	1287.446	1.30	0.70	Uncorrected	Pro 6H	8/1/2016 0:00	09:39:37am		Sensor	08012016 - West Wall Part 1.SSF
SU 2	0	41,927	396210.9	4566637.51	1289.166	1.30	0.70	Uncorrected	Pro 6H	8/1/2016 0:00	09:47:21am		Sensor	08012016 - West Wall Part 1.SSF
SU 2	-0.01	41,893	396211.61	4566639.21	1288.979	1.30	0.70	Uncorrected	Pro 6H	8/1/2016 0:00	09:49:14am		Sensor	08012016 - West Wall Part 1.SSF
SU 2	-0.01	41,889	396217.91	4566643.29	1287.487	1.30	0.70	Uncorrected	Pro 6H	8/1/2016 0:00	09:40:30am		Sensor	08012016 - West Wall Part 1.SSF
SU 2	-0.01	41,874	396217.14	4566644.08	1287.829	1.30	0.70	Uncorrected	Pro 6H	8/1/2016 0:00	09:41:51am		Sensor	08012016 - West Wall Part 1.SSF
SU 2	-0.01	41,865	396210.97	4566634.44	1289.323	1.30	0.70	Uncorrected	Pro 6H	8/1/2016 0:00	09:46:45am		Sensor	08012016 - West Wall Part 1.SSF
SU 2	-0.01	41,860	396211.12	4566638.33	1289.029	1.30	0.70	Uncorrected	Pro 6H	8/1/2016 0:00	09:47:24am		Sensor	08012016 - West Wall Part 1.SSF
SU 2	-0.02	41,844	396218.33	4566642.89	1287.326	1.30	0.70	Uncorrected	Pro 6H	8/1/2016 0:00	09:40:25am		Sensor	08012016 - West Wall Part 1.SSF
SU 2	-0.02	41,838	396212.41	4566634.42	1288.873	1.30	0.70	Uncorrected	Pro 6H	8/1/2016 0:00	09:50:01am		Sensor	08012016 - West Wall Part 1.SSF
SU 2	-0.02	41,833	396210.31	4566640.46	1289.589	1.30	0.70	Uncorrected	Pro 6H	8/1/2016 0:00	09:48:14am		Sensor	08012016 - West Wall Part 1.SSF
SU 2	-0.02	41,825	396211.23	4566632.89	1289.313	1.30	0.70	Uncorrected	Pro 6H	8/1/2016 0:00	09:46:48am		Sensor	08012016 - West Wall Part 1.SSF
SU 2	-0.03	41,789	396218.06	4566642.94	1287.39	1.30	0.70	Uncorrected	Pro 6H	8/1/2016 0:00	09:40:28am		Sensor	08012016 - West Wall Part 1.SSF
SU 2	-0.03	41,787	396212.33	4566635.62	1288.856	1.30	0.70	Uncorrected	Pro 6H	8/1/2016 0:00	09:50:03am		Sensor	08012016 - West Wall Part 1.SSF
SU 2	-0.03	41,775	396216.7	4566645.91	1287.968	1.30	0.70	Uncorrected	Pro 6H	8/1/2016 0:00	09:39:32am		Sensor	08012016 - West Wall Part 1.SSF
SU 2	-0.03	41,764	396217.4	4566643.8	1287.668	1.30	0.70	Uncorrected	Pro 6H	8/1/2016 0:00	09:41:08am		Sensor	08012016 - West Wall Part 1.SSF
SU 2	-0.04	41,716	396217.59	4566644.02	1287.59	1.30	0.70	Uncorrected	Pro 6H	8/1/2016 0:00	09:41:16am		Sensor	08012016 - West Wall Part 1.SSF
SU 2	-0.05	41,694	396217.67	4566645.72	1287.948	1.30	0.70	Uncorrected	Pro 6H	8/1/2016 0:00	09:45:38am		Sensor	08012016 - West Wall Part 1.SSF
SU 2	-0.07	41,592	396210.48	4566631.76	1289.59	1.30	0.70	Uncorrected	Pro 6H	8/1/2016 0:00	09:46:51am		Sensor	08012016 - West Wall Part 1.SSF
SU 2	-0.07	41,591	396217.29	4566644.05	1287.528	1.30	0.70	Uncorrected	Pro 6H	8/1/2016 0:00	09:39:36am		Sensor	08012016 - West Wall Part 1.SSF
SU 2	-0.08	41,556	396210.83	4566637.21	1289.195	1.30	0.70	Uncorrected	Pro 6H	8/1/2016 0:00	09:47:19am		Sensor	08012016 - West Wall Part 1.SSF
SU 2	-0.08	41,527	396216.88	4566648.08	1288.637	1.30	0.70	Uncorrected	Pro 6H	8/1/2016 0:00	09:43:48am		Sensor	08012016 - West Wall Part 1.SSF
SU 2	-0.09	41,524	396212.44	4566640.87	1288.658	1.30	0.70	Uncorrected	Pro 6H	8/1/2016 0:00	09:50:12am		Sensor	08012016 - West Wall Part 1.SSF
SU 2	-0.09	41,488	396211.51	4566634.98	1289.563	1.30	0.70	Uncorrected	Pro 6H	8/1/2016 0:00	09:48:54am		Sensor	08012016 - West Wall Part 1.SSF
SU 2	-0.09	41,480	396216.73	4566644.39	1287.448	1.30	0.70	Uncorrected	Pro 6H	8/1/2016 0:00	09:43:36am		Sensor	08012016 - West Wall Part 1.SSF
SU 2	-0.1	41,471	396217.35	4566646.17	1288.146	1.30	0.70	Uncorrected	Pro 6H	8/1/2016 0:00	09:42:17am		Sensor	08012016 - West Wall Part 1.SSF
SU 2	-0.1	41,464	396211.25	4566635.02	1289.242	1.30	0.70	Uncorrected	Pro 6H	8/1/2016 0:00	09:47:14am		Sensor	08012016 - West Wall Part 1.SSF

SU	Z-Score	CPM	Easting	Northing	MSL	PDOP	HDOP	CorrType	RcvrType	GPS_Date	GPS_Time	Update	FeatName	Datafile
SU 2	-0.1	41,454	396217.71	4566647.46	1287.473	1.60	0.90	Uncorrected	Pro 6H	8/1/2016 0:00	09:43:07am		Sensor	08012016 - West Wall Part 1.SSF
SU 2	-0.12	41,364	396218.09	4566644.43	1287.664	1.30	0.70	Uncorrected	Pro 6H	8/1/2016 0:00	09:41:47am		Sensor	08012016 - West Wall Part 1.SSF
SU 2	-0.12	41,353	396217.47	4566643.89	1287.662	1.30	0.70	Uncorrected	Pro 6H	8/1/2016 0:00	09:41:11am		Sensor	08012016 - West Wall Part 1.SSF
SU 2	-0.12	41,348	396218.33	4566643.72	1287.354	1.30	0.70	Uncorrected	Pro 6H	8/1/2016 0:00	09:41:05am		Sensor	08012016 - West Wall Part 1.SSF
SU 2	-0.13	41,339	396210.74	4566634.96	1289.341	1.30	0.70	Uncorrected	Pro 6H	8/1/2016 0:00	09:46:44am		Sensor	08012016 - West Wall Part 1.SSF
SU 2	-0.13	41,314	396218.4	4566642.86	1287.082	1.30	0.70	Uncorrected	Pro 6H	8/1/2016 0:00	09:39:46am		Sensor	08012016 - West Wall Part 1.SSF
SU 2	-0.13	41,302	396217.37	4566644.81	1287.872	1.30	0.70	Uncorrected	Pro 6H	8/1/2016 0:00	09:42:21am		Sensor	08012016 - West Wall Part 1.SSF
SU 2	-0.13	41,296	396216.77	4566644.83	1287.937	1.30	0.70	Uncorrected	Pro 6H	8/1/2016 0:00	09:42:54am		Sensor	08012016 - West Wall Part 1.SSF
SU 2	-0.14	41,288	396212.97	4566635.19	1288.707	1.30	0.70	Uncorrected	Pro 6H	8/1/2016 0:00	09:50:23am		Sensor	08012016 - West Wall Part 1.SSF
SU 2	-0.14	41,271	396218.39	4566642.93	1287.336	1.30	0.70	Uncorrected	Pro 6H	8/1/2016 0:00	09:40:26am		Sensor	08012016 - West Wall Part 1.SSF
SU 2	-0.14	41,263	396216.59	4566644.96	1288.232	1.30	0.70	Uncorrected	Pro 6H	8/1/2016 0:00	09:42:25am		Sensor	08012016 - West Wall Part 1.SSF
SU 2	-0.14	41,260	396210.99	4566638.71	1289.162	1.30	0.70	Uncorrected	Pro 6H	8/1/2016 0:00	09:48:09am		Sensor	08012016 - West Wall Part 1.SSF
SU 2	-0.15	41,202	396210.61	4566642.34	1289.603	1.30	0.70	Uncorrected	Pro 6H	8/1/2016 0:00	09:48:21am		Sensor	08012016 - West Wall Part 1.SSF
SU 2	-0.16	41,192	396212.91	4566635.72	1288.674	1.30	0.70	Uncorrected	Pro 6H	8/1/2016 0:00	09:50:22am		Sensor	08012016 - West Wall Part 1.SSF
SU 2	-0.16	41,181	396211.23	4566633.41	1289.29	1.30	0.70	Uncorrected	Pro 6H	8/1/2016 0:00	09:46:47am		Sensor	08012016 - West Wall Part 1.SSF
SU 2	-0.16	41,172	396212.53	4566632.79	1288.867	1.30	0.70	Uncorrected	Pro 6H	8/1/2016 0:00	09:49:58am		Sensor	08012016 - West Wall Part 1.SSF
SU 2	-0.17	41,138	396218.1	4566645.38	1287.776	1.30	0.70	Uncorrected	Pro 6H	8/1/2016 0:00	09:45:37am		Sensor	08012016 - West Wall Part 1.SSF
SU 2	-0.17	41,115	396212.46	4566633.91	1288.893	1.30	0.70	Uncorrected	Pro 6H	8/1/2016 0:00	09:50:00am		Sensor	08012016 - West Wall Part 1.SSF
SU 2	-0.18	41,099	396218.36	4566643.52	1287.344	1.30	0.70	Uncorrected	Pro 6H	8/1/2016 0:00	09:40:34am		Sensor	08012016 - West Wall Part 1.SSF
SU 2	-0.18	41,088	396219.59	4566645.84	1287.289	1.30	0.70	Uncorrected	Pro 6H	8/1/2016 0:00	09:39:55am		Sensor	08012016 - West Wall Part 1.SSF
SU 2	-0.18	41,081	396212.31	4566637.53	1288.722	1.30	0.70	Uncorrected	Pro 6H	8/1/2016 0:00	09:50:06am		Sensor	08012016 - West Wall Part 1.SSF
SU 2	-0.2	40,970	396221.01	4566648.46	1287.403	1.30	0.70	Uncorrected	Pro 6H	8/1/2016 0:00	09:40:03am		Sensor	08012016 - West Wall Part 1.SSF
SU 2	-0.21	40,948	396217.07	4566644.17	1287.9	1.30	0.70	Uncorrected	Pro 6H	8/1/2016 0:00	09:41:52am		Sensor	08012016 - West Wall Part 1.SSF
SU 2	-0.21	40,944	396212.79	4566639.75	1288.499	1.30	0.70	Uncorrected	Pro 6H	8/1/2016 0:00	09:50:15am		Sensor	08012016 - West Wall Part 1.SSF
SU 2	-0.21	40,932	396220.93	4566648.8	1287.538	1.30	0.70	Uncorrected	Pro 6H	8/1/2016 0:00	09:40:04am		Sensor	08012016 - West Wall Part 1.SSF
SU 2	-0.22	40,898	396216.62	4566644.52	1288.128	1.30	0.70	Uncorrected	Pro 6H	8/1/2016 0:00	09:42:23am		Sensor	08012016 - West Wall Part 1.SSF
SU 2	-0.22	40,894	396210.11	4566642.37	1289.822	1.30	0.70	Uncorrected	Pro 6H	8/1/2016 0:00	09:48:17am		Sensor	08012016 - West Wall Part 1.SSF
SU 2	-0.22	40,893	396216.62	4566644.25	1287.221	1.60	0.90	Uncorrected	Pro 6H	8/1/2016 0:00	09:43:34am		Sensor	08012016 - West Wall Part 1.SSF
SU 2	-0.22	40,878	396210.17	4566641.11	1289.779	1.30	0.70	Uncorrected	Pro 6H	8/1/2016 0:00	09:48:15am		Sensor	08012016 - West Wall Part 1.SSF
SU 2	-0.24	40,820	396216.75	4566645.51	1288.026	1.30	0.70	Uncorrected	Pro 6H	8/1/2016 0:00	09:42:52am		Sensor	08012016 - West Wall Part 1.SSF
SU 2	-0.25	40,753	396213.06	4566633.97	1288.744	1.30	0.70	Uncorrected	Pro 6H	8/1/2016 0:00	09:50:26am		Sensor	08012016 - West Wall Part 1.SSF
SU 2	-0.25	40,744	396216.68	4566644.71	1287.938	1.30	0.70	Uncorrected	Pro 6H	8/1/2016 0:00	09:42:55am		Sensor	08012016 - West Wall Part 1.SSF
SU 2	-0.25	40,742	396218.19	4566643.29	1287.392	1.30	0.70	Uncorrected	Pro 6H	8/1/2016 0:00	09:40:31am		Sensor	08012016 - West Wall Part 1.SSF
SU 2	-0.26	40,696	396216.6	4566644.6	1288.014	1.30	0.70	Uncorrected	Pro 6H	8/1/2016 0:00	09:42:56am		Sensor	08012016 - West Wall Part 1.SSF
SU 2	-0.27	40,688	396213.18	4566633.78	1288.766	1.30	0.70	Uncorrected	Pro 6H	8/1/2016 0:00	09:50:36am		Sensor	08012016 - West Wall Part 1.SSF
SU 2	-0.27	40,687	396213.15	4566633.79	1288.764	1.30	0.70	Uncorrected	Pro 6H	8/1/2016 0:00	09:50:39am		Sensor	08012016 - West Wall Part 1.SSF
SU 2	-0.27	40,685	396219.78	4566647.69	1287.578	1.30	0.70	Uncorrected	Pro 6H	8/1/2016 0:00	09:40:55am		Sensor	08012016 - West Wall Part 1.SSF
SU 2	-0.27	40,673	396217.67	4566650.76	1289.174	1.30	0.70	Uncorrected	Pro 6H	8/1/2016 0:00	09:44:00am		Sensor	08012016 - West Wall Part 1.SSF
SU 2	-0.27	40,659	396212.36	4566634.91	1288.852	1.30	0.70	Uncorrected	Pro 6H	8/1/2016 0:00	09:50:02am		Sensor	08012016 - West Wall Part 1.SSF
SU 2	-0.27	40,657	396217.35	4566643.74	1287.755	1.30	0.70	Uncorrected	Pro 6H	8/1/2016 0:00	09:41:50am		Sensor	08012016 - West Wall Part 1.SSF
SU 2	-0.27	40,643	396216.76	4566644.26	1287.332	1.30	0.70	Uncorrected	Pro 6H	8/1/2016 0:00	09:43:35am		Sensor	08012016 - West Wall Part 1.SSF
SU 2	-0.28	40,626	396211.15	4566634.04	1289.262	1.30	0.70	Uncorrected	Pro 6H	8/1/2016 0:00	09:47:12am		Sensor	08012016 - West Wall Part 1.SSF
SU 2	-0.28	40,608	396213.18	4566633.75	1288.763	1.30	0.70	Uncorrected	Pro 6H	8/1/2016 0:00	09:50:27am		Sensor	08012016 - West Wall Part 1.SSF
SU 2	-0.29	40,583	396212.39	4566639.35	1288.749	1.30	0.70	Uncorrected	Pro 6H	8/1/2016 0:00	09:50:09am		Sensor	08012016 - West Wall Part 1.SSF
SU 2	-0.29	40,563	396218.75	4566645.06	1287.431	1.30	0.70	Uncorrected	Pro 6H	8/1/2016 0:00	09:41:01am		Sensor	08012016 - West Wall Part 1.SSF
SU 2	-0.3	40,523	396210.21	4566642.7	1289.856	1.30	0.70	Uncorrected	Pro 6H	8/1/2016 0:00	09:48:18am		Sensor	08012016 - West Wall Part 1.SSF
SU 2	-0.3	40,520	396209.95	4566639.15	1289.398	1.30	0.70	Uncorrected	Pro 6H	8/1/2016 0:00	09:46:35am		Sensor	08012016 - West Wall Part 1.SSF
SU 2	-0.3	40,508	396219.17	4566648.11	1287.203	1.60	0.90	Uncorrected	Pro 6H	8/1/2016 0:00	09:43:10am		Sensor	08012016 - West Wall Part 1.SSF
SU 2	-0.32	40,442	396213.17	4566633.78	1288.763	1.30	0.70	Uncorrected	Pro 6H	8/1/2016 0:00	09:50:37am		Sensor	08012016 - West Wall Part 1.SSF
SU 2	-0.34	40,341	396219.22	4566645.38	1287.637	1.30	0.70	Uncorrected	Pro 6H	8/1/2016 0:00	09:45:26am		Sensor	08012016 - West Wall Part 1.SSF
SU 2	-0.34	40,320	396219.02	4566644.03	1287.234	1.30	0.70	Uncorrected	Pro 6H	8/1/2016 0:00	09:40:20am		Sensor	08012016 - West Wall Part 1.SSF
SU 2	-0.35	40,308	396218.36	4566644.2	1287.412	1.30	0.70	Uncorrected	Pro 6H	8/1/2016 0:00	09:40:36am		Sensor	08012016 - West Wall Part 1.SSF

SU	Z-Score	CPM	Easting	Northing	MSL	PDOP	HDOP	CorrType	RcvrType	GPS_Date	GPS_Time	Update	FeatName	Datafile
SU 2	-0.35	40,291	396218.33	4566648.59	1287.357	1.60	0.90	Uncorrected	Pro 6H	8/1/2016 0:00	09:43:22am		Sensor	08012016 - West Wall Part 1.SSF
SU 2	-0.35	40,281	396210.38	4566642.71	1289.832	1.30	0.70	Uncorrected	Pro 6H	8/1/2016 0:00	09:48:19am		Sensor	08012016 - West Wall Part 1.SSF
SU 2	-0.35	40,278	396220.4	4566648.56	1287.595	1.30	0.70	Uncorrected	Pro 6H	8/1/2016 0:00	09:40:52am		Sensor	08012016 - West Wall Part 1.SSF
SU 2	-0.35	40,275	396218.97	4566645.74	1287.466	1.30	0.70	Uncorrected	Pro 6H	8/1/2016 0:00	09:40:41am		Sensor	08012016 - West Wall Part 1.SSF
SU 2	-0.35	40,272	396219.88	4566646.98	1287.474	1.30	0.70	Uncorrected	Pro 6H	8/1/2016 0:00	09:40:46am		Sensor	08012016 - West Wall Part 1.SSF
SU 2	-0.35	40,272	396210.04	4566638.7	1289.382	1.30	0.70	Uncorrected	Pro 6H	8/1/2016 0:00	09:46:37am		Sensor	08012016 - West Wall Part 1.SSF
SU 2	-0.36	40,252	396217.41	4566643.67	1287.666	1.30	0.70	Uncorrected	Pro 6H	8/1/2016 0:00	09:41:10am		Sensor	08012016 - West Wall Part 1.SSF
SU 2	-0.36	40,234	396216.4	4566644.56	1287.992	1.60	0.90	Uncorrected	Pro 6H	8/1/2016 0:00	09:42:57am		Sensor	08012016 - West Wall Part 1.SSF
SU 2	-0.37	40,207	396218.89	4566644.26	1287.568	1.30	0.70	Uncorrected	Pro 6H	8/1/2016 0:00	09:45:33am		Sensor	08012016 - West Wall Part 1.SSF
SU 2	-0.38	40,176	396210.97	4566636.31	1289.231	1.30	0.70	Uncorrected	Pro 6H	8/1/2016 0:00	09:47:17am		Sensor	08012016 - West Wall Part 1.SSF
SU 2	-0.38	40,162	396220.67	4566647.97	1287.344	1.30	0.70	Uncorrected	Pro 6H	8/1/2016 0:00	09:40:02am		Sensor	08012016 - West Wall Part 1.SSF
SU 2	-0.38	40,159	396219.29	4566646.57	1287.489	1.30	0.70	Uncorrected	Pro 6H	8/1/2016 0:00	09:40:43am		Sensor	08012016 - West Wall Part 1.SSF
SU 2	-0.41	40,007	396220.61	4566648.69	1287.61	1.30	0.70	Uncorrected	Pro 6H	8/1/2016 0:00	09:40:50am		Sensor	08012016 - West Wall Part 1.SSF
SU 2	-0.42	39,990	396213.17	4566633.79	1288.763	1.30	0.70	Uncorrected	Pro 6H	8/1/2016 0:00	09:50:38am		Sensor	08012016 - West Wall Part 1.SSF
SU 2	-0.42	39,967	396219.14	4566644.64	1287.192	1.30	0.70	Uncorrected	Pro 6H	8/1/2016 0:00	09:39:51am		Sensor	08012016 - West Wall Part 1.SSF
SU 2	-0.42	39,953	396220.05	4566646.79	1287.284	1.30	0.70	Uncorrected	Pro 6H	8/1/2016 0:00	09:40:00am		Sensor	08012016 - West Wall Part 1.SSF
SU 2	-0.43	39,929	396216.12	4566648.92	1288.935	1.30	0.70	Uncorrected	Pro 6H	8/1/2016 0:00	09:45:08am		Sensor	08012016 - West Wall Part 1.SSF
SU 2	-0.44	39,857	396219.95	4566646.32	1287.198	1.30	0.70	Uncorrected	Pro 6H	8/1/2016 0:00	09:39:58am		Sensor	08012016 - West Wall Part 1.SSF
SU 2	-0.44	39,853	396217.29	4566646.15	1288.118	1.30	0.70	Uncorrected	Pro 6H	8/1/2016 0:00	09:45:39am		Sensor	08012016 - West Wall Part 1.SSF
SU 2	-0.44	39,852	396216.62	4566644.5	1287.196	1.60	0.90	Uncorrected	Pro 6H	8/1/2016 0:00	09:43:33am		Sensor	08012016 - West Wall Part 1.SSF
SU 2	-0.45	39,842	396219.15	4566644.8	1287.237	1.30	0.70	Uncorrected	Pro 6H	8/1/2016 0:00	09:39:52am		Sensor	08012016 - West Wall Part 1.SSF
SU 2	-0.46	39,790	396210.65	4566642.03	1289.569	1.30	0.70	Uncorrected	Pro 6H	8/1/2016 0:00	09:48:22am		Sensor	08012016 - West Wall Part 1.SSF
SU 2	-0.49	39,650	396219.85	4566647.14	1287.497	1.30	0.70	Uncorrected	Pro 6H	8/1/2016 0:00	09:40:45am		Sensor	08012016 - West Wall Part 1.SSF
SU 2	-0.5	39,610	396212.39	4566638.19	1288.716	1.30	0.70	Uncorrected	Pro 6H	8/1/2016 0:00	09:50:07am		Sensor	08012016 - West Wall Part 1.SSF
SU 2	-0.5	39,602	396215.35	4566648.48	1288.667	1.30	0.70	Uncorrected	Pro 6H	8/1/2016 0:00	09:45:45am		Sensor	08012016 - West Wall Part 1.SSF
SU 2	-0.5	39,577	396217.14	4566644.35	1287.96	1.30	0.70	Uncorrected	Pro 6H	8/1/2016 0:00	09:41:53am		Sensor	08012016 - West Wall Part 1.SSF
SU 2	-0.51	39,532	396220.24	4566647.59	1287.408	1.30	0.70	Uncorrected	Pro 6H	8/1/2016 0:00	09:40:10am		Sensor	08012016 - West Wall Part 1.SSF
SU 2	-0.51	39,529	396210.99	4566632.16	1289.389	1.30	0.70	Uncorrected	Pro 6H	8/1/2016 0:00	09:46:50am		Sensor	08012016 - West Wall Part 1.SSF
SU 2	-0.51	39,525	396216.87	4566646.71	1287.381	1.60	0.90	Uncorrected	Pro 6H	8/1/2016 0:00	09:43:27am		Sensor	08012016 - West Wall Part 1.SSF
SU 2	-0.52	39,512	396213.14	4566633.8	1288.768	1.30	0.70	Uncorrected	Pro 6H	8/1/2016 0:00	09:50:40am		Sensor	08012016 - West Wall Part 1.SSF
SU 2	-0.52	39,492	396218.05	4566647.46	1288.048	1.30	0.70	Uncorrected	Pro 6H	8/1/2016 0:00	09:42:14am		Sensor	08012016 - West Wall Part 1.SSF
SU 2	-0.52	39,491	396216.71	4566646.36	1287.397	1.60	0.90	Uncorrected	Pro 6H	8/1/2016 0:00	09:43:28am		Sensor	08012016 - West Wall Part 1.SSF
SU 2	-0.53	39,454	396220.04	4566646.65	1287.25	1.30	0.70	Uncorrected	Pro 6H	8/1/2016 0:00	09:39:59am		Sensor	08012016 - West Wall Part 1.SSF
SU 2	-0.53	39,450	396215.03	4566648.72	1288.847	1.30	0.70	Uncorrected	Pro 6H	8/1/2016 0:00	09:45:46am		Sensor	08012016 - West Wall Part 1.SSF
SU 2	-0.53	39,435	396216.8	4566645.36	1287.252	1.60	0.90	Uncorrected	Pro 6H	8/1/2016 0:00	09:43:31am		Sensor	08012016 - West Wall Part 1.SSF
SU 2	-0.55	39,376	396219.96	4566649.25	1287.984	1.30	0.70	Uncorrected	Pro 6H	8/1/2016 0:00	09:42:06am		Sensor	08012016 - West Wall Part 1.SSF
SU 2	-0.55	39,372	396212.83	4566639.09	1288.522	1.30	0.70	Uncorrected	Pro 6H	8/1/2016 0:00	09:50:16am		Sensor	08012016 - West Wall Part 1.SSF
SU 2	-0.56	39,314	396216.43	4566649.42	1289.148	1.30	0.70	Uncorrected	Pro 6H	8/1/2016 0:00	09:44:08am		Sensor	08012016 - West Wall Part 1.SSF
SU 2	-0.57	39,272	396218.44	4566645.48	1287.764	1.30	0.70	Uncorrected	Pro 6H	8/1/2016 0:00	09:41:45am		Sensor	08012016 - West Wall Part 1.SSF
SU 2	-0.57	39,255	396214.58	4566647.39	1288.891	1.30	0.70	Uncorrected	Pro 6H	8/1/2016 0:00	09:39:24am		Sensor	08012016 - West Wall Part 1.SSF
SU 2	-0.58	39,219	396219.91	4566648.94	1287.866	1.30	0.70	Uncorrected	Pro 6H	8/1/2016 0:00	09:41:30am		Sensor	08012016 - West Wall Part 1.SSF
SU 2	-0.58	39,214	396217.65	4566650.48	1289.084	1.30	0.70	Uncorrected	Pro 6H	8/1/2016 0:00	09:43:59am		Sensor	08012016 - West Wall Part 1.SSF
SU 2	-0.59	39,192	396213.19	4566647.9	1289.398	1.30	0.70	Uncorrected	Pro 6H	8/1/2016 0:00	09:44:57am		Sensor	08012016 - West Wall Part 1.SSF
SU 2	-0.59	39,190	396219.76	4566646.07	1287.286	1.30	0.70	Uncorrected	Pro 6H	8/1/2016 0:00	09:39:57am		Sensor	08012016 - West Wall Part 1.SSF
SU 2	-0.59	39,170	396210.58	4566642.54	1289.73	1.30	0.70	Uncorrected	Pro 6H	8/1/2016 0:00	09:48:20am		Sensor	08012016 - West Wall Part 1.SSF
SU 2	-0.59	39,168	396218.26	4566647.78	1288.057	1.30	0.70	Uncorrected	Pro 6H	8/1/2016 0:00	09:42:13am		Sensor	08012016 - West Wall Part 1.SSF
SU 2	-0.59	39,168	396216.76	4566644.93	1287.201	1.60	0.90	Uncorrected	Pro 6H	8/1/2016 0:00	09:43:32am		Sensor	08012016 - West Wall Part 1.SSF
SU 2	-0.59	39,159	396220.07	4566648.39	1287.735	1.30	0.70	Uncorrected	Pro 6H	8/1/2016 0:00	09:41:29am		Sensor	08012016 - West Wall Part 1.SSF
SU 2	-0.59	39,155	396216.88	4566644.61	1287.998	1.30	0.70	Uncorrected	Pro 6H	8/1/2016 0:00	09:42:22am		Sensor	08012016 - West Wall Part 1.SSF
SU 2	-0.59	39,155	396215.7	4566645.06	1288.134	1.30	0.70	Uncorrected	Pro 6H	8/1/2016 0:00	09:43:39am		Sensor	08012016 - West Wall Part 1.SSF
SU 2	-0.6	39,144	396219.34	4566646.69	1287.759	1.30	0.70	Uncorrected	Pro 6H	8/1/2016 0:00	09:45:23am		Sensor	08012016 - West Wall Part 1.SSF
SU 2	-0.6	39,117	396217.13	4566645.19	1288.068	1.30	0.70	Uncorrected	Pro 6H	8/1/2016 0:00	09:42:19am		Sensor	08012016 - West Wall Part 1.SSF

SU	Z-Score	CPM	Easting	Northing	MSL	PDOP	HDOP	CorrType	RcvrType	GPS_Date	GPS_Time	Update	FeatName	Datafile
SU 2	-0.61	39,097	396219.16	4566649.69	1288.267	1.30	0.70	Uncorrected	Pro 6H	8/1/2016 0:00	09:42:40am		Sensor	08012016 - West Wall Part 1.SSF
SU 2	-0.61	39,096	396219.44	4566646.15	1287.682	1.30	0.70	Uncorrected	Pro 6H	8/1/2016 0:00	09:45:24am		Sensor	08012016 - West Wall Part 1.SSF
SU 2	-0.62	39,019	396219.93	4566648.2	1287.596	1.30	0.70	Uncorrected	Pro 6H	8/1/2016 0:00	09:40:54am		Sensor	08012016 - West Wall Part 1.SSF
SU 2	-0.63	38,978	396216.16	4566644.82	1287.983	1.60	0.90	Uncorrected	Pro 6H	8/1/2016 0:00	09:42:58am		Sensor	08012016 - West Wall Part 1.SSF
SU 2	-0.63	38,978	396217.26	4566647.03	1287.54	1.60	0.90	Uncorrected	Pro 6H	8/1/2016 0:00	09:43:06am		Sensor	08012016 - West Wall Part 1.SSF
SU 2	-0.64	38,962	396217.95	4566648.16	1287.354	1.60	0.90	Uncorrected	Pro 6H	8/1/2016 0:00	09:43:23am		Sensor	08012016 - West Wall Part 1.SSF
SU 2	-0.64	38,955	396215.81	4566645.45	1288.433	1.30	0.70	Uncorrected	Pro 6H	8/1/2016 0:00	09:43:42am		Sensor	08012016 - West Wall Part 1.SSF
SU 2	-0.64	38,943	396217.04	4566647.11	1287.352	1.60	0.90	Uncorrected	Pro 6H	8/1/2016 0:00	09:43:26am		Sensor	08012016 - West Wall Part 1.SSF
SU 2	-0.64	38,922	396219.74	4566645.94	1287.276	1.30	0.70	Uncorrected	Pro 6H	8/1/2016 0:00	09:39:56am		Sensor	08012016 - West Wall Part 1.SSF
SU 2	-0.65	38,913	396213.18	4566633.78	1288.768	1.30	0.70	Uncorrected	Pro 6H	8/1/2016 0:00	09:50:35am		Sensor	08012016 - West Wall Part 1.SSF
SU 2	-0.65	38,888	396216.96	4566646.76	1288.067	1.30	0.70	Uncorrected	Pro 6H	8/1/2016 0:00	09:42:49am		Sensor	08012016 - West Wall Part 1.SSF
SU 2	-0.65	38,882	396219.27	4566648.76	1287.992	1.30	0.70	Uncorrected	Pro 6H	8/1/2016 0:00	09:41:35am		Sensor	08012016 - West Wall Part 1.SSF
SU 2	-0.66	38,869	396219.15	4566647.57	1287.8	1.30	0.70	Uncorrected	Pro 6H	8/1/2016 0:00	09:41:39am		Sensor	08012016 - West Wall Part 1.SSF
SU 2	-0.66	38,860	396218.31	4566649.39	1288.464	1.30	0.70	Uncorrected	Pro 6H	8/1/2016 0:00	09:45:17am		Sensor	08012016 - West Wall Part 1.SSF
SU 2	-0.66	38,845	396213.19	4566633.74	1288.766	1.30	0.70	Uncorrected	Pro 6H	8/1/2016 0:00	09:50:29am		Sensor	08012016 - West Wall Part 1.SSF
SU 2	-0.66	38,838	396219.08	4566646.08	1287.472	1.30	0.70	Uncorrected	Pro 6H	8/1/2016 0:00	09:40:42am		Sensor	08012016 - West Wall Part 1.SSF
SU 2	-0.67	38,825	396216.73	4566645.08	1287.985	1.30	0.70	Uncorrected	Pro 6H	8/1/2016 0:00	09:42:53am		Sensor	08012016 - West Wall Part 1.SSF
SU 2	-0.67	38,820	396219.37	4566645.05	1287.245	1.30	0.70	Uncorrected	Pro 6H	8/1/2016 0:00	09:39:53am		Sensor	08012016 - West Wall Part 1.SSF
SU 2	-0.67	38,820	396218.88	4566647.81	1287.967	1.30	0.70	Uncorrected	Pro 6H	8/1/2016 0:00	09:42:03am		Sensor	08012016 - West Wall Part 1.SSF
SU 2	-0.67	38,818	396217.35	4566648.01	1288.214	1.30	0.70	Uncorrected	Pro 6H	8/1/2016 0:00	09:42:46am		Sensor	08012016 - West Wall Part 1.SSF
SU 2	-0.67	38,814	396217.19	4566649.09	1288.724	1.30	0.70	Uncorrected	Pro 6H	8/1/2016 0:00	09:43:51am		Sensor	08012016 - West Wall Part 1.SSF
SU 2	-0.67	38,809	396217.84	4566644.21	1287.543	1.30	0.70	Uncorrected	Pro 6H	8/1/2016 0:00	09:41:17am		Sensor	08012016 - West Wall Part 1.SSF
SU 2	-0.67	38,804	396216.95	4566646.09	1288.188	1.30	0.70	Uncorrected	Pro 6H	8/1/2016 0:00	09:42:28am		Sensor	08012016 - West Wall Part 1.SSF
SU 2	-0.68	38,769	396219.4	4566649.04	1287.994	1.30	0.70	Uncorrected	Pro 6H	8/1/2016 0:00	09:41:34am		Sensor	08012016 - West Wall Part 1.SSF
SU 2	-0.68	38,759	396218.77	4566645.23	1287.443	1.30	0.70	Uncorrected	Pro 6H	8/1/2016 0:00	09:40:40am		Sensor	08012016 - West Wall Part 1.SSF
SU 2	-0.68	38,751	396218.46	4566648.56	1288.254	1.30	0.70	Uncorrected	Pro 6H	8/1/2016 0:00	09:45:19am		Sensor	08012016 - West Wall Part 1.SSF
SU 2	-0.68	38,748	396217.2	4566645.77	1288.125	1.30	0.70	Uncorrected	Pro 6H	8/1/2016 0:00	09:42:18am		Sensor	08012016 - West Wall Part 1.SSF
SU 2	-0.69	38,720	396216.38	4566644.46	1287.649	1.30	0.70	Uncorrected	Pro 6H	8/1/2016 0:00	09:43:37am		Sensor	08012016 - West Wall Part 1.SSF
SU 2	-0.69	38,715	396219.51	4566645.35	1287.259	1.30	0.70	Uncorrected	Pro 6H	8/1/2016 0:00	09:39:54am		Sensor	08012016 - West Wall Part 1.SSF
SU 2	-0.7	38,683	396220.05	4566647.34	1287.376	1.30	0.70	Uncorrected	Pro 6H	8/1/2016 0:00	09:40:11am		Sensor	08012016 - West Wall Part 1.SSF
SU 2	-0.7	38,676	396219.51	4566649.05	1287.991	1.30	0.70	Uncorrected	Pro 6H	8/1/2016 0:00	09:41:32am		Sensor	08012016 - West Wall Part 1.SSF
SU 2	-0.7	38,664	396213.02	4566648.23	1289.063	1.30	0.70	Uncorrected	Pro 6H	8/1/2016 0:00	09:39:07am		Sensor	08012016 - West Wall Part 1.SSF
SU 2	-0.71	38,636	396216.6	4566645.36	1288.259	1.30	0.70	Uncorrected	Pro 6H	8/1/2016 0:00	09:42:26am		Sensor	08012016 - West Wall Part 1.SSF
SU 2	-0.71	38,629	396219.62	4566646.36	1287.388	1.30	0.70	Uncorrected	Pro 6H	8/1/2016 0:00	09:40:14am		Sensor	08012016 - West Wall Part 1.SSF
SU 2	-0.71	38,625	396218.61	4566648.13	1288.019	1.30	0.70	Uncorrected	Pro 6H	8/1/2016 0:00	09:42:35am		Sensor	08012016 - West Wall Part 1.SSF
SU 2	-0.72	38,583	396217.61	4566647.08	1288.048	1.30	0.70	Uncorrected	Pro 6H	8/1/2016 0:00	09:42:15am		Sensor	08012016 - West Wall Part 1.SSF
SU 2	-0.72	38,579	396216.71	4566645.62	1288.226	1.30	0.70	Uncorrected	Pro 6H	8/1/2016 0:00	09:42:27am		Sensor	08012016 - West Wall Part 1.SSF
SU 2	-0.73	38,547	396218.53	4566648.16	1288.047	1.30	0.70	Uncorrected	Pro 6H	8/1/2016 0:00	09:42:12am		Sensor	08012016 - West Wall Part 1.SSF
SU 2	-0.73	38,535	396219.33	4566649.63	1287.493	1.60	0.90	Uncorrected	Pro 6H	8/1/2016 0:00	09:43:14am		Sensor	08012016 - West Wall Part 1.SSF
SU 2	-0.73	38,524	396214.75	4566647.57	1289.123	1.30	0.70	Uncorrected	Pro 6H	8/1/2016 0:00	09:45:04am		Sensor	08012016 - West Wall Part 1.SSF
SU 2	-0.74	38,483	396219.38	4566649.4	1288.149	1.30	0.70	Uncorrected	Pro 6H	8/1/2016 0:00	09:42:08am		Sensor	08012016 - West Wall Part 1.SSF
SU 2	-0.74	38,483	396216.67	4566645.87	1288.041	1.30	0.70	Uncorrected	Pro 6H	8/1/2016 0:00	09:42:51am		Sensor	08012016 - West Wall Part 1.SSF
SU 2	-0.74	38,461	396219.55	4566647.29	1287.541	1.30	0.70	Uncorrected	Pro 6H	8/1/2016 0:00	09:40:56am		Sensor	08012016 - West Wall Part 1.SSF
SU 2	-0.74	38,460	396216.66	4566645.79	1287.309	1.60	0.90	Uncorrected	Pro 6H	8/1/2016 0:00	09:43:30am		Sensor	08012016 - West Wall Part 1.SSF
SU 2	-0.74	38,458	396216.15	4566645.29	1288.021	1.60	0.90	Uncorrected	Pro 6H	8/1/2016 0:00	09:43:00am		Sensor	08012016 - West Wall Part 1.SSF
SU 2	-0.75	38,442	396218.37	4566649.59	1288.528	1.30	0.70	Uncorrected	Pro 6H	8/1/2016 0:00	09:45:16am		Sensor	08012016 - West Wall Part 1.SSF
SU 2	-0.75	38,439	396216.08	4566646.92	1288.324	1.30	0.70	Uncorrected	Pro 6H	8/1/2016 0:00	09:39:29am		Sensor	08012016 - West Wall Part 1.SSF
SU 2	-0.75	38,435	396216.26	4566647.88	1288.458	1.30	0.70	Uncorrected	Pro 6H	8/1/2016 0:00	09:45:43am		Sensor	08012016 - West Wall Part 1.SSF
SU 2	-0.75	38,434	396220.12	4566647.44	1287.417	1.30	0.70	Uncorrected	Pro 6H	8/1/2016 0:00	09:40:48am		Sensor	08012016 - West Wall Part 1.SSF
SU 2	-0.75	38,433	396218.47	4566648.06	1287.322	1.60	0.90	Uncorrected	Pro 6H	8/1/2016 0:00	09:43:09am		Sensor	08012016 - West Wall Part 1.SSF
SU 2	-0.75	38,423	396215.23	4566646.28	1289.011	1.30	0.70	Uncorrected	Pro 6H	8/1/2016 0:00	09:44:18am		Sensor	08012016 - West Wall Part 1.SSF
SU 2	-0.75	38,420	396216.03	4566644.73	1287.9	1.30	0.70	Uncorrected	Pro 6H	8/1/2016 0:00	09:43:38am		Sensor	08012016 - West Wall Part 1.SSF

SU	Z-Score	CPM	Easting	Northing	MSL	PDOP	HDOP	CorrType	RcvrType	GPS_Date	GPS_Time	Update	FeatName	Datafile
SU 2	-0.75	38,418	396219.91	4566646.96	1287.431	1.30	0.70	Uncorrected	Pro 6H	8/1/2016 0:00	09:40:47am		Sensor	08012016 - West Wall Part 1.SSF
SU 2	-0.76	38,382	396213.21	4566633.71	1288.763	1.30	0.70	Uncorrected	Pro 6H	8/1/2016 0:00	09:50:28am		Sensor	08012016 - West Wall Part 1.SSF
SU 2	-0.78	38,313	396214.84	4566647.22	1288.753	1.30	0.70	Uncorrected	Pro 6H	8/1/2016 0:00	09:39:25am		Sensor	08012016 - West Wall Part 1.SSF
SU 2	-0.78	38,285	396218.65	4566648.83	1287.369	1.60	0.90	Uncorrected	Pro 6H	8/1/2016 0:00	09:43:21am		Sensor	08012016 - West Wall Part 1.SSF
SU 2	-0.78	38,282	396220.35	4566647.94	1287.471	1.30	0.70	Uncorrected	Pro 6H	8/1/2016 0:00	09:40:08am		Sensor	08012016 - West Wall Part 1.SSF
SU 2	-0.78	38,278	396218.64	4566644.96	1287.447	1.30	0.70	Uncorrected	Pro 6H	8/1/2016 0:00	09:40:39am		Sensor	08012016 - West Wall Part 1.SSF
SU 2	-0.78	38,278	396215.63	4566647.24	1289.093	1.30	0.70	Uncorrected	Pro 6H	8/1/2016 0:00	09:44:14am		Sensor	08012016 - West Wall Part 1.SSF
SU 2	-0.78	38,272	396214.36	4566649.77	1289.345	1.30	0.70	Uncorrected	Pro 6H	8/1/2016 0:00	09:45:57am		Sensor	08012016 - West Wall Part 1.SSF
SU 2	-0.79	38,254	396216.29	4566649.97	1289.037	1.30	0.70	Uncorrected	Pro 6H	8/1/2016 0:00	09:44:44am		Sensor	08012016 - West Wall Part 1.SSF
SU 2	-0.79	38,249	396215.81	4566647.34	1289.026	1.30	0.70	Uncorrected	Pro 6H	8/1/2016 0:00	09:44:15am		Sensor	08012016 - West Wall Part 1.SSF
SU 2	-0.79	38,245	396218.37	4566649	1288.372	1.30	0.70	Uncorrected	Pro 6H	8/1/2016 0:00	09:45:18am		Sensor	08012016 - West Wall Part 1.SSF
SU 2	-0.79	38,239	396220.06	4566648.28	1287.596	1.30	0.70	Uncorrected	Pro 6H	8/1/2016 0:00	09:40:53am		Sensor	08012016 - West Wall Part 1.SSF
SU 2	-0.8	38,220	396219.04	4566648.39	1287.956	1.30	0.70	Uncorrected	Pro 6H	8/1/2016 0:00	09:41:36am		Sensor	08012016 - West Wall Part 1.SSF
SU 2	-0.8	38,219	396215.64	4566648.66	1289	1.30	0.70	Uncorrected	Pro 6H	8/1/2016 0:00	09:44:51am		Sensor	08012016 - West Wall Part 1.SSF
SU 2	-0.8	38,197	396219.91	4566647.76	1287.606	1.30	0.70	Uncorrected	Pro 6H	8/1/2016 0:00	09:41:28am		Sensor	08012016 - West Wall Part 1.SSF
SU 2	-0.8	38,191	396216.79	4566647.83	1288.621	1.30	0.70	Uncorrected	Pro 6H	8/1/2016 0:00	09:43:47am		Sensor	08012016 - West Wall Part 1.SSF
SU 2	-0.8	38,179	396216.72	4566649.95	1288.941	1.30	0.70	Uncorrected	Pro 6H	8/1/2016 0:00	09:44:43am		Sensor	08012016 - West Wall Part 1.SSF
SU 2	-0.81	38,163	396216.69	4566646.07	1287.329	1.60	0.90	Uncorrected	Pro 6H	8/1/2016 0:00	09:43:29am		Sensor	08012016 - West Wall Part 1.SSF
SU 2	-0.81	38,142	396219.11	4566648.88	1288.063	1.30	0.70	Uncorrected	Pro 6H	8/1/2016 0:00	09:42:10am		Sensor	08012016 - West Wall Part 1.SSF
SU 2	-0.81	38,130	396220.35	4566647.76	1287.443	1.30	0.70	Uncorrected	Pro 6H	8/1/2016 0:00	09:40:09am		Sensor	08012016 - West Wall Part 1.SSF
SU 2	-0.82	38,118	396217.38	4566650.05	1288.798	1.30	0.70	Uncorrected	Pro 6H	8/1/2016 0:00	09:45:13am		Sensor	08012016 - West Wall Part 1.SSF
SU 2	-0.82	38,113	396217.19	4566649.98	1288.858	1.30	0.70	Uncorrected	Pro 6H	8/1/2016 0:00	09:45:12am		Sensor	08012016 - West Wall Part 1.SSF
SU 2	-0.82	38,099	396219.1	4566645.98	1287.45	1.30	0.70	Uncorrected	Pro 6H	8/1/2016 0:00	09:40:59am		Sensor	08012016 - West Wall Part 1.SSF
SU 2	-0.82	38,096	396214.41	4566649.73	1289.322	1.30	0.70	Uncorrected	Pro 6H	8/1/2016 0:00	09:45:58am		Sensor	08012016 - West Wall Part 1.SSF
SU 2	-0.82	38,095	396216.67	4566646.1	1287.757	1.60	0.90	Uncorrected	Pro 6H	8/1/2016 0:00	09:43:03am		Sensor	08012016 - West Wall Part 1.SSF
SU 2	-0.82	38,089	396213.67	4566648.08	1289.469	1.30	0.70	Uncorrected	Pro 6H	8/1/2016 0:00	09:44:27am		Sensor	08012016 - West Wall Part 1.SSF
SU 2	-0.83	38,072	396216.89	4566648.45	1288.703	1.30	0.70	Uncorrected	Pro 6H	8/1/2016 0:00	09:43:49am		Sensor	08012016 - West Wall Part 1.SSF
SU 2	-0.83	38,061	396218.84	4566649	1288.116	1.30	0.70	Uncorrected	Pro 6H	8/1/2016 0:00	09:42:37am		Sensor	08012016 - West Wall Part 1.SSF
SU 2	-0.83	38,059	396219.12	4566649.11	1287.386	1.60	0.90	Uncorrected	Pro 6H	8/1/2016 0:00	09:43:20am		Sensor	08012016 - West Wall Part 1.SSF
SU 2	-0.83	38,036	396219.22	4566646.42	1287.479	1.30	0.70	Uncorrected	Pro 6H	8/1/2016 0:00	09:40:58am		Sensor	08012016 - West Wall Part 1.SSF
SU 2	-0.84	38,034	396217.54	4566648.32	1288.233	1.30	0.70	Uncorrected	Pro 6H	8/1/2016 0:00	09:42:45am		Sensor	08012016 - West Wall Part 1.SSF
SU 2	-0.84	38,006	396218.73	4566648.58	1287.999	1.30	0.70	Uncorrected	Pro 6H	8/1/2016 0:00	09:42:36am		Sensor	08012016 - West Wall Part 1.SSF
SU 2	-0.84	37,993	396218	4566650.1	1288.979	1.30	0.70	Uncorrected	Pro 6H	8/1/2016 0:00	09:43:57am		Sensor	08012016 - West Wall Part 1.SSF
SU 2	-0.85	37,988	396220.53	4566648.22	1287.531	1.30	0.70	Uncorrected	Pro 6H	8/1/2016 0:00	09:40:49am		Sensor	08012016 - West Wall Part 1.SSF
SU 2	-0.85	37,982	396215.81	4566645.3	1288.355	1.30	0.70	Uncorrected	Pro 6H	8/1/2016 0:00	09:43:41am		Sensor	08012016 - West Wall Part 1.SSF
SU 2	-0.85	37,973	396212.95	4566634.26	1288.731	1.30	0.70	Uncorrected	Pro 6H	8/1/2016 0:00	09:50:25am		Sensor	08012016 - West Wall Part 1.SSF
SU 2	-0.85	37,964	396216.32	4566645.71	1287.95	1.60	0.90	Uncorrected	Pro 6H	8/1/2016 0:00	09:43:01am		Sensor	08012016 - West Wall Part 1.SSF
SU 2	-0.86	37,929	396215.82	4566648.17	1288.59	1.30	0.70	Uncorrected	Pro 6H	8/1/2016 0:00	09:45:44am		Sensor	08012016 - West Wall Part 1.SSF
SU 2	-0.86	37,923	396218.65	4566647.31	1287.95	1.30	0.70	Uncorrected	Pro 6H	8/1/2016 0:00	09:42:02am		Sensor	08012016 - West Wall Part 1.SSF
SU 2	-0.86	37,918	396219.24	4566647.01	1287.628	1.30	0.70	Uncorrected	Pro 6H	8/1/2016 0:00	09:41:26am		Sensor	08012016 - West Wall Part 1.SSF
SU 2	-0.86	37,899	396217.91	4566648.64	1288.236	1.30	0.70	Uncorrected	Pro 6H	8/1/2016 0:00	09:42:44am		Sensor	08012016 - West Wall Part 1.SSF
SU 2	-0.86	37,899	396216.06	4566649.31	1289.026	1.30	0.70	Uncorrected	Pro 6H	8/1/2016 0:00	09:44:48am		Sensor	08012016 - West Wall Part 1.SSF
SU 2	-0.87	37,892	396212.34	4566638.73	1288.729	1.30	0.70	Uncorrected	Pro 6H	8/1/2016 0:00	09:50:08am		Sensor	08012016 - West Wall Part 1.SSF
SU 2	-0.87	37,879	396219.53	4566646.96	1287.496	1.30	0.70	Uncorrected	Pro 6H	8/1/2016 0:00	09:40:44am		Sensor	08012016 - West Wall Part 1.SSF
SU 2	-0.87	37,871	396217.22	4566646.47	1288.153	1.30	0.70	Uncorrected	Pro 6H	8/1/2016 0:00	09:42:29am		Sensor	08012016 - West Wall Part 1.SSF
SU 2	-0.88	37,833	396217.05	4566647.24	1288.114	1.30	0.70	Uncorrected	Pro 6H	8/1/2016 0:00	09:42:48am		Sensor	08012016 - West Wall Part 1.SSF
SU 2	-0.88	37,830	396219.68	4566649.99	1287.492	1.60	0.90	Uncorrected	Pro 6H	8/1/2016 0:00	09:43:16am		Sensor	08012016 - West Wall Part 1.SSF
SU 2	-0.88	37,827	396215.97	4566648.65	1289.121	1.30	0.70	Uncorrected	Pro 6H	8/1/2016 0:00	09:44:10am		Sensor	08012016 - West Wall Part 1.SSF
SU 2	-0.89	37,775	396215.42	4566646.59	1289.016	1.30	0.70	Uncorrected	Pro 6H	8/1/2016 0:00	09:44:17am		Sensor	08012016 - West Wall Part 1.SSF
SU 2	-0.89	37,771	396215.16	4566647.9	1289.042	1.30	0.70	Uncorrected	Pro 6H	8/1/2016 0:00	09:45:05am		Sensor	08012016 - West Wall Part 1.SSF
SU 2	-0.9	37,743	396219.88	4566648.64	1287.881	1.30	0.70	Uncorrected	Pro 6H	8/1/2016 0:00	09:42:05am		Sensor	08012016 - West Wall Part 1.SSF
SU 2	-0.9	37,739	396219.21	4566649.42	1287.454	1.60	0.90	Uncorrected	Pro 6H	8/1/2016 0:00	09:43:13am		Sensor	08012016 - West Wall Part 1.SSF

SU	Z-Score	CPM	Easting	Northing	MSL	PDOP	HDOP	CorrType	RcvrType	GPS_Date	GPS_Time	Update	FeatName	Datafile
SU 2	-0.9	37,729	396218.14	4566649.71	1288.592	1.30	0.70	Uncorrected	Pro 6H	8/1/2016 0:00	09:45:15am		Sensor	08012016 - West Wall Part 1.SSF
SU 2	-0.9	37,725	396217.4	4566646.74	1288.128	1.30	0.70	Uncorrected	Pro 6H	8/1/2016 0:00	09:42:16am		Sensor	08012016 - West Wall Part 1.SSF
SU 2	-0.91	37,708	396217.97	4566651.04	1289.208	1.30	0.70	Uncorrected	Pro 6H	8/1/2016 0:00	09:44:01am		Sensor	08012016 - West Wall Part 1.SSF
SU 2	-0.91	37,702	396215.72	4566647.03	1288.991	1.30	0.70	Uncorrected	Pro 6H	8/1/2016 0:00	09:44:16am		Sensor	08012016 - West Wall Part 1.SSF
SU 2	-0.91	37,695	396218.95	4566645.71	1287.444	1.30	0.70	Uncorrected	Pro 6H	8/1/2016 0:00	09:41:00am		Sensor	08012016 - West Wall Part 1.SSF
SU 2	-0.91	37,695	396219.31	4566648.11	1287.906	1.30	0.70	Uncorrected	Pro 6H	8/1/2016 0:00	09:42:04am		Sensor	08012016 - West Wall Part 1.SSF
SU 2	-0.91	37,689	396216.22	4566646.61	1288.188	1.30	0.70	Uncorrected	Pro 6H	8/1/2016 0:00	09:39:30am		Sensor	08012016 - West Wall Part 1.SSF
SU 2	-0.92	37,637	396219.82	4566649.71	1287.456	1.60	0.90	Uncorrected	Pro 6H	8/1/2016 0:00	09:43:18am		Sensor	08012016 - West Wall Part 1.SSF
SU 2	-0.92	37,631	396220.56	4566648.76	1287.6	1.30	0.70	Uncorrected	Pro 6H	8/1/2016 0:00	09:40:51am		Sensor	08012016 - West Wall Part 1.SSF
SU 2	-0.93	37,585	396219.64	4566649.06	1287.953	1.30	0.70	Uncorrected	Pro 6H	8/1/2016 0:00	09:41:31am		Sensor	08012016 - West Wall Part 1.SSF
SU 2	-0.93	37,574	396218.58	4566649.54	1288.583	1.30	0.70	Uncorrected	Pro 6H	8/1/2016 0:00	09:43:54am		Sensor	08012016 - West Wall Part 1.SSF
SU 2	-0.93	37,571	396217.74	4566647.22	1288.146	1.30	0.70	Uncorrected	Pro 6H	8/1/2016 0:00	09:42:31am		Sensor	08012016 - West Wall Part 1.SSF
SU 2	-0.94	37,563	396219.57	4566649.84	1287.497	1.60	0.90	Uncorrected	Pro 6H	8/1/2016 0:00	09:43:15am		Sensor	08012016 - West Wall Part 1.SSF
SU 2	-0.94	37,554	396218.86	4566649.5	1288.29	1.30	0.70	Uncorrected	Pro 6H	8/1/2016 0:00	09:42:41am		Sensor	08012016 - West Wall Part 1.SSF
SU 2	-0.94	37,546	396214.3	4566649.88	1289.409	1.30	0.70	Uncorrected	Pro 6H	8/1/2016 0:00	09:45:54am		Sensor	08012016 - West Wall Part 1.SSF
SU 2	-0.94	37,543	396217.75	4566649.27	1288.656	1.30	0.70	Uncorrected	Pro 6H	8/1/2016 0:00	09:43:52am		Sensor	08012016 - West Wall Part 1.SSF
SU 2	-0.94	37,538	396215.16	4566647.2	1288.636	1.30	0.70	Uncorrected	Pro 6H	8/1/2016 0:00	09:39:26am		Sensor	08012016 - West Wall Part 1.SSF
SU 2	-0.94	37,535	396216.56	4566649.56	1288.942	1.30	0.70	Uncorrected	Pro 6H	8/1/2016 0:00	09:45:10am		Sensor	08012016 - West Wall Part 1.SSF
SU 2	-0.95	37,501	396214.31	4566647.55	1288.95	1.30	0.70	Uncorrected	Pro 6H	8/1/2016 0:00	09:39:23am		Sensor	08012016 - West Wall Part 1.SSF
SU 2	-0.96	37,471	396219.33	4566649.67	1288.239	1.30	0.70	Uncorrected	Pro 6H	8/1/2016 0:00	09:42:39am		Sensor	08012016 - West Wall Part 1.SSF
SU 2	-0.96	37,467	396216.43	4566646.91	1288.528	1.30	0.70	Uncorrected	Pro 6H	8/1/2016 0:00	09:43:45am		Sensor	08012016 - West Wall Part 1.SSF
SU 2	-0.96	37,449	396220.47	4566648.29	1287.506	1.30	0.70	Uncorrected	Pro 6H	8/1/2016 0:00	09:40:07am		Sensor	08012016 - West Wall Part 1.SSF
SU 2	-0.96	37,436	396219.45	4566649.17	1287.306	1.60	0.90	Uncorrected	Pro 6H	8/1/2016 0:00	09:43:12am		Sensor	08012016 - West Wall Part 1.SSF
SU 2	-0.97	37,424	396218.86	4566647.05	1287.783	1.30	0.70	Uncorrected	Pro 6H	8/1/2016 0:00	09:41:41am		Sensor	08012016 - West Wall Part 1.SSF
SU 2	-0.97	37,421	396216.48	4566645.85	1287.834	1.60	0.90	Uncorrected	Pro 6H	8/1/2016 0:00	09:43:02am		Sensor	08012016 - West Wall Part 1.SSF
SU 2	-0.97	37,399	396219.51	4566649.36	1287.415	1.60	0.90	Uncorrected	Pro 6H	8/1/2016 0:00	09:43:19am		Sensor	08012016 - West Wall Part 1.SSF
SU 2	-0.97	37,399	396217.65	4566649.92	1288.687	1.30	0.70	Uncorrected	Pro 6H	8/1/2016 0:00	09:45:14am		Sensor	08012016 - West Wall Part 1.SSF
SU 2	-0.98	37,374	396217.23	4566644.76	1288.016	1.30	0.70	Uncorrected	Pro 6H	8/1/2016 0:00	09:41:54am		Sensor	08012016 - West Wall Part 1.SSF
SU 2	-0.98	37,370	396213.75	4566647.75	1289.351	1.30	0.70	Uncorrected	Pro 6H	8/1/2016 0:00	09:44:56am		Sensor	08012016 - West Wall Part 1.SSF
SU 2	-0.98	37,359	396219.47	4566649.05	1288.007	1.30	0.70	Uncorrected	Pro 6H	8/1/2016 0:00	09:41:33am		Sensor	08012016 - West Wall Part 1.SSF
SU 2	-0.98	37,344	396215.46	4566647.01	1288.54	1.30	0.70	Uncorrected	Pro 6H	8/1/2016 0:00	09:39:27am		Sensor	08012016 - West Wall Part 1.SSF
SU 2	-0.99	37,328	396215.72	4566645.22	1288.244	1.30	0.70	Uncorrected	Pro 6H	8/1/2016 0:00	09:43:40am		Sensor	08012016 - West Wall Part 1.SSF
SU 2	-0.99	37,317	396218.56	4566648.14	1288.157	1.30	0.70	Uncorrected	Pro 6H	8/1/2016 0:00	09:45:20am		Sensor	08012016 - West Wall Part 1.SSF
SU 2	-0.99	37,316	396214.91	4566648.09	1289.131	1.30	0.70	Uncorrected	Pro 6H	8/1/2016 0:00	09:44:53am		Sensor	08012016 - West Wall Part 1.SSF
SU 2	-0.99	37,311	396218.47	4566644.7	1287.454	1.30	0.70	Uncorrected	Pro 6H	8/1/2016 0:00	09:40:38am		Sensor	08012016 - West Wall Part 1.SSF
SU 2	-0.99	37,309	396216.14	4566646.31	1288.484	1.30	0.70	Uncorrected	Pro 6H	8/1/2016 0:00	09:43:44am		Sensor	08012016 - West Wall Part 1.SSF
SU 2	-0.99	37,302	396217.29	4566650.2	1289.12	1.30	0.70	Uncorrected	Pro 6H	8/1/2016 0:00	09:44:06am		Sensor	08012016 - West Wall Part 1.SSF
SU 2	-1	37,287	396218.28	4566644.46	1287.44	1.30	0.70	Uncorrected	Pro 6H	8/1/2016 0:00	09:40:37am		Sensor	08012016 - West Wall Part 1.SSF
SU 2	-1	37,271	396219.98	4566647.11	1287.369	1.30	0.70	Uncorrected	Pro 6H	8/1/2016 0:00	09:40:12am		Sensor	08012016 - West Wall Part 1.SSF
SU 2	-1	37,262	396216.46	4566646.24	1288.077	1.30	0.70	Uncorrected	Pro 6H	8/1/2016 0:00	09:39:31am		Sensor	08012016 - West Wall Part 1.SSF
SU 2	-1	37,255	396218.82	4566648.37	1288.063	1.30	0.70	Uncorrected	Pro 6H	8/1/2016 0:00	09:42:11am		Sensor	08012016 - West Wall Part 1.SSF
SU 2	-1.01	37,236	396216.07	4566649.61	1289.088	1.30	0.70	Uncorrected	Pro 6H	8/1/2016 0:00	09:44:46am		Sensor	08012016 - West Wall Part 1.SSF
SU 2	-1.01	37,214	396218.28	4566646.89	1287.973	1.30	0.70	Uncorrected	Pro 6H	8/1/2016 0:00	09:42:01am		Sensor	08012016 - West Wall Part 1.SSF
SU 2	-1.01	37,213	396216.83	4566646.33	1287.676	1.60	0.90	Uncorrected	Pro 6H	8/1/2016 0:00	09:43:04am		Sensor	08012016 - West Wall Part 1.SSF
SU 2	-1.02	37,191	396218.87	4566646.78	1287.691	1.30	0.70	Uncorrected	Pro 6H	8/1/2016 0:00	09:41:25am		Sensor	08012016 - West Wall Part 1.SSF
SU 2	-1.02	37,185	396219.33	4566646.75	1287.522	1.30	0.70	Uncorrected	Pro 6H	8/1/2016 0:00	09:40:57am		Sensor	08012016 - West Wall Part 1.SSF
SU 2	-1.02	37,177	396219.18	4566647.24	1287.858	1.30	0.70	Uncorrected	Pro 6H	8/1/2016 0:00	09:45:22am		Sensor	08012016 - West Wall Part 1.SSF
SU 2	-1.02	37,168	396220.28	4566647.37	1287.302	1.30	0.70	Uncorrected	Pro 6H	8/1/2016 0:00	09:40:01am		Sensor	08012016 - West Wall Part 1.SSF
SU 2	-1.03	37,147	396219.89	4566649.96	1287.49	1.60	0.90	Uncorrected	Pro 6H	8/1/2016 0:00	09:43:17am		Sensor	08012016 - West Wall Part 1.SSF
SU 2	-1.03	37,131	396219.28	4566649.14	1288.091	1.30	0.70	Uncorrected	Pro 6H	8/1/2016 0:00	09:42:09am		Sensor	08012016 - West Wall Part 1.SSF
SU 2	-1.03	37,130	396214.37	4566649.74	1289.172	1.30	0.70	Uncorrected	Pro 6H	8/1/2016 0:00	09:46:04am		Sensor	08012016 - West Wall Part 1.SSF
SU 2	-1.03	37,116	396215.75	4566648.2	1289.143	1.30	0.70	Uncorrected	Pro 6H	8/1/2016 0:00	09:44:11am		Sensor	08012016 - West Wall Part 1.SSF

SU	Z-Score	CPM	Easting	Northing	MSL	PDOP	HDOP	CorrType	RcvrType	GPS_Date	GPS_Time	Update	FeatName	Datafile
SU 2	-1.04	37,102	396216.74	4566647.49	1288.299	1.30	0.70	Uncorrected	Pro 6H	8/1/2016 0:00	09:45:42am		Sensor	08012016 - West Wall Part 1.SSF
SU 2	-1.04	37,098	396217.82	4566650.18	1289.015	1.30	0.70	Uncorrected	Pro 6H	8/1/2016 0:00	09:43:58am		Sensor	08012016 - West Wall Part 1.SSF
SU 2	-1.04	37,093	396218.01	4566647.71	1287.414	1.60	0.90	Uncorrected	Pro 6H	8/1/2016 0:00	09:43:08am		Sensor	08012016 - West Wall Part 1.SSF
SU 2	-1.04	37,082	396213.09	4566648	1289.126	1.30	0.70	Uncorrected	Pro 6H	8/1/2016 0:00	09:39:15am		Sensor	08012016 - West Wall Part 1.SSF
SU 2	-1.04	37,078	396215.9	4566648.59	1288.933	1.30	0.70	Uncorrected	Pro 6H	8/1/2016 0:00	09:45:07am		Sensor	08012016 - West Wall Part 1.SSF
SU 2	-1.04	37,074	396215.48	4566647.3	1289.133	1.30	0.70	Uncorrected	Pro 6H	8/1/2016 0:00	09:44:13am		Sensor	08012016 - West Wall Part 1.SSF
SU 2	-1.04	37,068	396216.21	4566648.94	1289.121	1.30	0.70	Uncorrected	Pro 6H	8/1/2016 0:00	09:44:09am		Sensor	08012016 - West Wall Part 1.SSF
SU 2	-1.04	37,067	396219.58	4566648.65	1287.234	1.60	0.90	Uncorrected	Pro 6H	8/1/2016 0:00	09:43:11am		Sensor	08012016 - West Wall Part 1.SSF
SU 2	-1.04	37,065	396215.32	4566648.38	1289.037	1.30	0.70	Uncorrected	Pro 6H	8/1/2016 0:00	09:44:52am		Sensor	08012016 - West Wall Part 1.SSF
SU 2	-1.04	37,058	396216.95	4566648.86	1288.775	1.30	0.70	Uncorrected	Pro 6H	8/1/2016 0:00	09:43:50am		Sensor	08012016 - West Wall Part 1.SSF
SU 2	-1.05	37,042	396214.49	4566649.58	1289.285	1.30	0.70	Uncorrected	Pro 6H	8/1/2016 0:00	09:46:01am		Sensor	08012016 - West Wall Part 1.SSF
SU 2	-1.07	36,964	396212.97	4566647.47	1289.477	1.30	0.70	Uncorrected	Pro 6H	8/1/2016 0:00	09:44:59am		Sensor	08012016 - West Wall Part 1.SSF
SU 2	-1.07	36,954	396216.03	4566645.12	1288.044	1.60	0.90	Uncorrected	Pro 6H	8/1/2016 0:00	09:42:59am		Sensor	08012016 - West Wall Part 1.SSF
SU 2	-1.07	36,952	396214.48	4566649.59	1289.315	1.30	0.70	Uncorrected	Pro 6H	8/1/2016 0:00	09:45:59am		Sensor	08012016 - West Wall Part 1.SSF
SU 2	-1.07	36,932	396212.94	4566634.72	1288.747	1.30	0.70	Uncorrected	Pro 6H	8/1/2016 0:00	09:50:24am		Sensor	08012016 - West Wall Part 1.SSF
SU 2	-1.08	36,873	396217.95	4566647.42	1288.119	1.30	0.70	Uncorrected	Pro 6H	8/1/2016 0:00	09:42:32am		Sensor	08012016 - West Wall Part 1.SSF
SU 2	-1.09	36,862	396216.34	4566649.26	1288.938	1.30	0.70	Uncorrected	Pro 6H	8/1/2016 0:00	09:45:09am		Sensor	08012016 - West Wall Part 1.SSF
SU 2	-1.1	36,809	396217.43	4566645.56	1288.039	1.30	0.70	Uncorrected	Pro 6H	8/1/2016 0:00	09:41:57am		Sensor	08012016 - West Wall Part 1.SSF
SU 2	-1.1	36,795	396218.85	4566647.9	1287.901	1.30	0.70	Uncorrected	Pro 6H	8/1/2016 0:00	09:41:37am		Sensor	08012016 - West Wall Part 1.SSF
SU 2	-1.11	36,759	396216.18	4566649.45	1289.046	1.30	0.70	Uncorrected	Pro 6H	8/1/2016 0:00	09:44:47am		Sensor	08012016 - West Wall Part 1.SSF
SU 2	-1.11	36,757	396218.21	4566649.07	1288.269	1.30	0.70	Uncorrected	Pro 6H	8/1/2016 0:00	09:42:43am		Sensor	08012016 - West Wall Part 1.SSF
SU 2	-1.11	36,749	396219.61	4566647.3	1287.574	1.30	0.70	Uncorrected	Pro 6H	8/1/2016 0:00	09:41:27am		Sensor	08012016 - West Wall Part 1.SSF
SU 2	-1.11	36,749	396218.9	4566647.64	1287.989	1.30	0.70	Uncorrected	Pro 6H	8/1/2016 0:00	09:45:21am		Sensor	08012016 - West Wall Part 1.SSF
SU 2	-1.11	36,742	396214.7	4566648.99	1289.067	1.30	0.70	Uncorrected	Pro 6H	8/1/2016 0:00	09:45:47am		Sensor	08012016 - West Wall Part 1.SSF
SU 2	-1.11	36,738	396214.37	4566647.29	1289.226	1.30	0.70	Uncorrected	Pro 6H	8/1/2016 0:00	09:45:03am		Sensor	08012016 - West Wall Part 1.SSF
SU 2	-1.12	36,694	396219.67	4566649.65	1288.112	1.30	0.70	Uncorrected	Pro 6H	8/1/2016 0:00	09:42:07am		Sensor	08012016 - West Wall Part 1.SSF
SU 2	-1.13	36,672	396214.07	4566648.5	1289.443	1.30	0.70	Uncorrected	Pro 6H	8/1/2016 0:00	09:44:28am		Sensor	08012016 - West Wall Part 1.SSF
SU 2	-1.13	36,664	396213.21	4566647.33	1289.537	1.30	0.70	Uncorrected	Pro 6H	8/1/2016 0:00	09:44:25am		Sensor	08012016 - West Wall Part 1.SSF
SU 2	-1.13	36,660	396213.32	4566647.09	1289.39	1.30	0.70	Uncorrected	Pro 6H	8/1/2016 0:00	09:45:01am		Sensor	08012016 - West Wall Part 1.SSF
SU 2	-1.13	36,657	396218.92	4566647.3	1287.826	1.30	0.70	Uncorrected	Pro 6H	8/1/2016 0:00	09:41:40am		Sensor	08012016 - West Wall Part 1.SSF
SU 2	-1.13	36,650	396217.62	4566647.83	1287.34	1.60	0.90	Uncorrected	Pro 6H	8/1/2016 0:00	09:43:24am		Sensor	08012016 - West Wall Part 1.SSF
SU 2	-1.14	36,638	396220.53	4566648.54	1287.531	1.30	0.70	Uncorrected	Pro 6H	8/1/2016 0:00	09:40:06am		Sensor	08012016 - West Wall Part 1.SSF
SU 2	-1.14	36,612	396217.37	4566647.42	1287.333	1.60	0.90	Uncorrected	Pro 6H	8/1/2016 0:00	09:43:25am		Sensor	08012016 - West Wall Part 1.SSF
SU 2	-1.15	36,577	396218.05	4566651.19	1289.215	1.30	0.70	Uncorrected	Pro 6H	8/1/2016 0:00	09:44:02am		Sensor	08012016 - West Wall Part 1.SSF
SU 2	-1.15	36,572	396216.75	4566646.33	1288.053	1.30	0.70	Uncorrected	Pro 6H	8/1/2016 0:00	09:42:50am		Sensor	08012016 - West Wall Part 1.SSF
SU 2	-1.16	36,516	396215.73	4566646.9	1288.433	1.30	0.70	Uncorrected	Pro 6H	8/1/2016 0:00	09:39:28am		Sensor	08012016 - West Wall Part 1.SSF
SU 2	-1.16	36,513	396220.7	4566648.68	1287.563	1.30	0.70	Uncorrected	Pro 6H	8/1/2016 0:00	09:40:05am		Sensor	08012016 - West Wall Part 1.SSF
SU 2	-1.17	36,498	396214.5	4566648.99	1289.424	1.30	0.70	Uncorrected	Pro 6H	8/1/2016 0:00	09:44:29am		Sensor	08012016 - West Wall Part 1.SSF
SU 2	-1.17	36,494	396217.04	4566647.55	1288.171	1.30	0.70	Uncorrected	Pro 6H	8/1/2016 0:00	09:42:47am		Sensor	08012016 - West Wall Part 1.SSF
SU 2	-1.17	36,488	396218.26	4566647.89	1288.098	1.30	0.70	Uncorrected	Pro 6H	8/1/2016 0:00	09:42:33am		Sensor	08012016 - West Wall Part 1.SSF
SU 2	-1.17	36,485	396219.18	4566649.3	1288.141	1.30	0.70	Uncorrected	Pro 6H	8/1/2016 0:00	09:42:38am		Sensor	08012016 - West Wall Part 1.SSF
SU 2	-1.17	36,472	396215.51	4566648.19	1288.987	1.30	0.70	Uncorrected	Pro 6H	8/1/2016 0:00	09:45:06am		Sensor	08012016 - West Wall Part 1.SSF
SU 2	-1.18	36,440	396212.99	4566647.48	1289.141	1.30	0.70	Uncorrected	Pro 6H	8/1/2016 0:00	09:39:18am		Sensor	08012016 - West Wall Part 1.SSF
SU 2	-1.18	36,436	396217.04	4566650.22	1288.973	1.30	0.70	Uncorrected	Pro 6H	8/1/2016 0:00	09:44:42am		Sensor	08012016 - West Wall Part 1.SSF
SU 2	-1.18	36,407	396217.53	4566646.71	1288.143	1.30	0.70	Uncorrected	Pro 6H	8/1/2016 0:00	09:42:30am		Sensor	08012016 - West Wall Part 1.SSF
SU 2	-1.19	36,403	396213.14	4566648.24	1289.115	1.30	0.70	Uncorrected	Pro 6H	8/1/2016 0:00	09:39:12am		Sensor	08012016 - West Wall Part 1.SSF
SU 2	-1.2	36,358	396215.86	4566648.96	1288.986	1.30	0.70	Uncorrected	Pro 6H	8/1/2016 0:00	09:44:50am		Sensor	08012016 - West Wall Part 1.SSF
SU 2	-1.2	36,343	396217.3	4566645.04	1288.004	1.30	0.70	Uncorrected	Pro 6H	8/1/2016 0:00	09:41:55am		Sensor	08012016 - West Wall Part 1.SSF
SU 2	-1.2	36,322	396217.43	4566645.86	1288.099	1.30	0.70	Uncorrected	Pro 6H	8/1/2016 0:00	09:41:58am		Sensor	08012016 - West Wall Part 1.SSF
SU 2	-1.2	36,316	396213.31	4566647.6	1289.54	1.30	0.70	Uncorrected	Pro 6H	8/1/2016 0:00	09:44:26am		Sensor	08012016 - West Wall Part 1.SSF
SU 2	-1.21	36,295	396216.7	4566649.84	1289.185	1.30	0.70	Uncorrected	Pro 6H	8/1/2016 0:00	09:44:07am		Sensor	08012016 - West Wall Part 1.SSF
SU 2	-1.21	36,293	396218.52	4566650.11	1288.813	1.30	0.70	Uncorrected	Pro 6H	8/1/2016 0:00	09:43:56am		Sensor	08012016 - West Wall Part 1.SSF

SU	Z-Score	CPM	Easting	Northing	MSL	PDOP	HDOP	CorrType	RcvrType	GPS_Date	GPS_Time	Update	FeatName	Datafile
SU 2	-1.21	36,268	396218.66	4566649.3	1288.305	1.30	0.70	Uncorrected	Pro 6H	8/1/2016 0:00	09:42:42am		Sensor	08012016 - West Wall Part 1.SSF
SU 2	-1.22	36,247	396216.67	4566647.52	1288.596	1.30	0.70	Uncorrected	Pro 6H	8/1/2016 0:00	09:43:46am		Sensor	08012016 - West Wall Part 1.SSF
SU 2	-1.22	36,244	396214.3	4566649.88	1289.091	1.30	0.70	Uncorrected	Pro 6H	8/1/2016 0:00	09:46:07am		Sensor	08012016 - West Wall Part 1.SSF
SU 2	-1.23	36,219	396215.55	4566647.74	1289.154	1.30	0.70	Uncorrected	Pro 6H	8/1/2016 0:00	09:44:12am		Sensor	08012016 - West Wall Part 1.SSF
SU 2	-1.23	36,213	396218.78	4566650.05	1288.687	1.30	0.70	Uncorrected	Pro 6H	8/1/2016 0:00	09:43:55am		Sensor	08012016 - West Wall Part 1.SSF
SU 2	-1.23	36,206	396218.55	4566646.37	1287.684	1.30	0.70	Uncorrected	Pro 6H	8/1/2016 0:00	09:41:24am		Sensor	08012016 - West Wall Part 1.SSF
SU 2	-1.23	36,200	396214.45	4566649.65	1289.244	1.30	0.70	Uncorrected	Pro 6H	8/1/2016 0:00	09:46:02am		Sensor	08012016 - West Wall Part 1.SSF
SU 2	-1.23	36,197	396219.72	4566646.75	1287.393	1.30	0.70	Uncorrected	Pro 6H	8/1/2016 0:00	09:40:13am		Sensor	08012016 - West Wall Part 1.SSF
SU 2	-1.24	36,130	396213.32	4566648.32	1289.132	1.30	0.70	Uncorrected	Pro 6H	8/1/2016 0:00	09:39:14am		Sensor	08012016 - West Wall Part 1.SSF
SU 2	-1.25	36,116	396217.46	4566645.15	1287.961	1.30	0.70	Uncorrected	Pro 6H	8/1/2016 0:00	09:41:56am		Sensor	08012016 - West Wall Part 1.SSF
SU 2	-1.25	36,088	396214.52	4566649.51	1289.31	1.30	0.70	Uncorrected	Pro 6H	8/1/2016 0:00	09:46:00am		Sensor	08012016 - West Wall Part 1.SSF
SU 2	-1.26	36,040	396213.34	4566648.33	1289.137	1.30	0.70	Uncorrected	Pro 6H	8/1/2016 0:00	09:39:13am		Sensor	08012016 - West Wall Part 1.SSF
SU 2	-1.28	35,986	396213	4566648.24	1289.065	1.30	0.70	Uncorrected	Pro 6H	8/1/2016 0:00	09:39:09am		Sensor	08012016 - West Wall Part 1.SSF
SU 2	-1.28	35,976	396213.02	4566648.23	1289.064	1.30	0.70	Uncorrected	Pro 6H	8/1/2016 0:00	09:39:06am		Sensor	08012016 - West Wall Part 1.SSF
SU 2	-1.28	35,969	396214.59	4566647.95	1289.224	1.30	0.70	Uncorrected	Pro 6H	8/1/2016 0:00	09:44:54am		Sensor	08012016 - West Wall Part 1.SSF
SU 2	-1.28	35,966	396213.01	4566648.23	1289.072	1.30	0.70	Uncorrected	Pro 6H	8/1/2016 0:00	09:39:10am		Sensor	08012016 - West Wall Part 1.SSF
SU 2	-1.29	35,937	396214.02	4566646.38	1289.316	1.30	0.70	Uncorrected	Pro 6H	8/1/2016 0:00	09:44:22am		Sensor	08012016 - West Wall Part 1.SSF
SU 2	-1.29	35,933	396216.86	4566649.77	1288.896	1.30	0.70	Uncorrected	Pro 6H	8/1/2016 0:00	09:45:11am		Sensor	08012016 - West Wall Part 1.SSF
SU 2	-1.29	35,930	396218	4566650.37	1289.032	1.30	0.70	Uncorrected	Pro 6H	8/1/2016 0:00	09:44:05am		Sensor	08012016 - West Wall Part 1.SSF
SU 2	-1.29	35,919	396218.18	4566645.69	1287.674	1.30	0.70	Uncorrected	Pro 6H	8/1/2016 0:00	09:41:21am		Sensor	08012016 - West Wall Part 1.SSF
SU 2	-1.3	35,884	396213.97	4566647.75	1288.979	1.30	0.70	Uncorrected	Pro 6H	8/1/2016 0:00	09:39:22am		Sensor	08012016 - West Wall Part 1.SSF
SU 2	-1.3	35,876	396214.37	4566649.79	1289.414	1.30	0.70	Uncorrected	Pro 6H	8/1/2016 0:00	09:45:55am		Sensor	08012016 - West Wall Part 1.SSF
SU 2	-1.31	35,842	396213	4566647.28	1289.166	1.30	0.70	Uncorrected	Pro 6H	8/1/2016 0:00	09:39:17am		Sensor	08012016 - West Wall Part 1.SSF
SU 2	-1.31	35,840	396213.54	4566649.66	1289.356	1.30	0.70	Uncorrected	Pro 6H	8/1/2016 0:00	09:45:51am		Sensor	08012016 - West Wall Part 1.SSF
SU 2	-1.31	35,836	396214.58	4566646.32	1289.204	1.30	0.70	Uncorrected	Pro 6H	8/1/2016 0:00	09:44:20am		Sensor	08012016 - West Wall Part 1.SSF
SU 2	-1.32	35,780	396213.2	4566647.81	1289.108	1.30	0.70	Uncorrected	Pro 6H	8/1/2016 0:00	09:39:19am		Sensor	08012016 - West Wall Part 1.SSF
SU 2	-1.32	35,761	396213.01	4566647.32	1289.438	1.30	0.70	Uncorrected	Pro 6H	8/1/2016 0:00	09:45:00am		Sensor	08012016 - West Wall Part 1.SSF
SU 2	-1.33	35,731	396213.91	4566649.19	1289.219	1.30	0.70	Uncorrected	Pro 6H	8/1/2016 0:00	09:45:49am		Sensor	08012016 - West Wall Part 1.SSF
SU 2	-1.33	35,721	396218.31	4566650.75	1289.105	1.30	0.70	Uncorrected	Pro 6H	8/1/2016 0:00	09:44:04am		Sensor	08012016 - West Wall Part 1.SSF
SU 2	-1.33	35,718	396216.03	4566645.89	1288.47	1.30	0.70	Uncorrected	Pro 6H	8/1/2016 0:00	09:43:43am		Sensor	08012016 - West Wall Part 1.SSF
SU 2	-1.34	35,702	396218.58	4566648.16	1288.047	1.30	0.70	Uncorrected	Pro 6H	8/1/2016 0:00	09:42:34am		Sensor	08012016 - West Wall Part 1.SSF
SU 2	-1.34	35,697	396217.99	4566646.41	1288.033	1.30	0.70	Uncorrected	Pro 6H	8/1/2016 0:00	09:42:00am		Sensor	08012016 - West Wall Part 1.SSF
SU 2	-1.34	35,679	396218.02	4566651.46	1289.234	1.30	0.70	Uncorrected	Pro 6H	8/1/2016 0:00	09:44:37am		Sensor	08012016 - West Wall Part 1.SSF
SU 2	-1.35	35,658	396213.56	4566647.08	1289.416	1.30	0.70	Uncorrected	Pro 6H	8/1/2016 0:00	09:44:24am		Sensor	08012016 - West Wall Part 1.SSF
SU 2	-1.36	35,610	396213.14	4566647.48	1289.153	1.30	0.70	Uncorrected	Pro 6H	8/1/2016 0:00	09:39:16am		Sensor	08012016 - West Wall Part 1.SSF
SU 2	-1.36	35,609	396214.32	4566649.8	1289.384	1.30	0.70	Uncorrected	Pro 6H	8/1/2016 0:00	09:45:56am		Sensor	08012016 - West Wall Part 1.SSF
SU 2	-1.37	35,535	396217.61	4566650.91	1289.1	1.30	0.70	Uncorrected	Pro 6H	8/1/2016 0:00	09:44:40am		Sensor	08012016 - West Wall Part 1.SSF
SU 2	-1.38	35,482	396214.13	4566647.78	1289.314	1.30	0.70	Uncorrected	Pro 6H	8/1/2016 0:00	09:44:55am		Sensor	08012016 - West Wall Part 1.SSF
SU 2	-1.4	35,423	396216.01	4566649.87	1289.126	1.30	0.70	Uncorrected	Pro 6H	8/1/2016 0:00	09:44:45am		Sensor	08012016 - West Wall Part 1.SSF
SU 2	-1.4	35,418	396213.01	4566647.76	1289.433	1.30	0.70	Uncorrected	Pro 6H	8/1/2016 0:00	09:44:58am		Sensor	08012016 - West Wall Part 1.SSF
SU 2	-1.4	35,411	396218.54	4566645.95	1287.761	1.30	0.70	Uncorrected	Pro 6H	8/1/2016 0:00	09:41:44am		Sensor	08012016 - West Wall Part 1.SSF
SU 2	-1.4	35,390	396217.65	4566646.09	1288.104	1.30	0.70	Uncorrected	Pro 6H	8/1/2016 0:00	09:41:59am		Sensor	08012016 - West Wall Part 1.SSF
SU 2	-1.42	35,331	396213.04	4566648.21	1289.092	1.30	0.70	Uncorrected	Pro 6H	8/1/2016 0:00	09:39:11am		Sensor	08012016 - West Wall Part 1.SSF
SU 2	-1.42	35,313	396217.06	4566646.75	1287.613	1.60	0.90	Uncorrected	Pro 6H	8/1/2016 0:00	09:43:05am		Sensor	08012016 - West Wall Part 1.SSF
SU 2	-1.42	35,309	396216.92	4566651.53	1289.426	1.30	0.70	Uncorrected	Pro 6H	8/1/2016 0:00	09:44:35am		Sensor	08012016 - West Wall Part 1.SSF
SU 2	-1.42	35,296	396213.79	4566647.97	1289.036	1.30	0.70	Uncorrected	Pro 6H	8/1/2016 0:00	09:39:21am		Sensor	08012016 - West Wall Part 1.SSF
SU 2	-1.44	35,226	396213.01	4566648.23	1289.064	1.30	0.70	Uncorrected	Pro 6H	8/1/2016 0:00	09:39:08am		Sensor	08012016 - West Wall Part 1.SSF
SU 2	-1.45	35,165	396214.39	4566649.13	1289.163	1.30	0.70	Uncorrected	Pro 6H	8/1/2016 0:00	09:45:48am		Sensor	08012016 - West Wall Part 1.SSF
SU 2	-1.45	35,163	396217.11	4566646.62	1288.164	1.30	0.70	Uncorrected	Pro 6H	8/1/2016 0:00	09:45:40am		Sensor	08012016 - West Wall Part 1.SSF
SU 2	-1.46	35,142	396217.93	4566644.64	1287.57	1.30	0.70	Uncorrected	Pro 6H	8/1/2016 0:00	09:41:18am		Sensor	08012016 - West Wall Part 1.SSF
SU 2	-1.46	35,109	396218.43	4566645.95	1287.679	1.30	0.70	Uncorrected	Pro 6H	8/1/2016 0:00	09:41:22am		Sensor	08012016 - West Wall Part 1.SSF
SU 2	-1.46	35,105	396214.01	4566649.99	1289.418	1.30	0.70	Uncorrected	Pro 6H	8/1/2016 0:00	09:45:53am		Sensor	08012016 - West Wall Part 1.SSF

SU	Z-Score	CPM	Easting	Northing	MSL	PDOP	HDOP	CorrType	RcvrType	GPS_Date	GPS_Time	Update	FeatName	Datafile
SU 2	-1.47	35,096	396218.31	4566649.22	1288.544	1.30	0.70	Uncorrected	Pro 6H	8/1/2016 0:00	09:43:53am		Sensor	08012016 - West Wall Part 1.SSF
SU 2	-1.48	35,044	396214.91	4566649.57	1289.46	1.30	0.70	Uncorrected	Pro 6H	8/1/2016 0:00	09:44:30am		Sensor	08012016 - West Wall Part 1.SSF
SU 2	-1.49	35,002	396213.62	4566649.35	1289.243	1.30	0.70	Uncorrected	Pro 6H	8/1/2016 0:00	09:45:50am		Sensor	08012016 - West Wall Part 1.SSF
SU 2	-1.51	34,896	396213.01	4566648.25	1289.066	1.30	0.70	Uncorrected	Pro 6H	8/1/2016 0:00	09:39:04am		Sensor	08012016 - West Wall Part 1.SSF
SU 2	-1.51	34,884	396218.19	4566651.11	1289.209	1.30	0.70	Uncorrected	Pro 6H	8/1/2016 0:00	09:44:03am		Sensor	08012016 - West Wall Part 1.SSF
SU 2	-1.51	34,875	396213.78	4566646.97	1289.354	1.30	0.70	Uncorrected	Pro 6H	8/1/2016 0:00	09:45:02am		Sensor	08012016 - West Wall Part 1.SSF
SU 2	-1.52	34,866	396214.96	4566646.34	1289.043	1.30	0.70	Uncorrected	Pro 6H	8/1/2016 0:00	09:44:19am		Sensor	08012016 - West Wall Part 1.SSF
SU 2	-1.52	34,837	396217.54	4566651.67	1289.382	1.30	0.70	Uncorrected	Pro 6H	8/1/2016 0:00	09:44:36am		Sensor	08012016 - West Wall Part 1.SSF
SU 2	-1.53	34,796	396216.45	4566651.11	1289.426	1.30	0.70	Uncorrected	Pro 6H	8/1/2016 0:00	09:44:34am		Sensor	08012016 - West Wall Part 1.SSF
SU 2	-1.53	34,795	396216.03	4566649.07	1288.975	1.30	0.70	Uncorrected	Pro 6H	8/1/2016 0:00	09:44:49am		Sensor	08012016 - West Wall Part 1.SSF
SU 2	-1.53	34,787	396218.38	4566646.17	1287.703	1.30	0.70	Uncorrected	Pro 6H	8/1/2016 0:00	09:41:23am		Sensor	08012016 - West Wall Part 1.SSF
SU 2	-1.54	34,760	396214.4	4566649.69	1289.2	1.30	0.70	Uncorrected	Pro 6H	8/1/2016 0:00	09:46:03am		Sensor	08012016 - West Wall Part 1.SSF
SU 2	-1.54	34,745	396213.46	4566647.92	1289.062	1.30	0.70	Uncorrected	Pro 6H	8/1/2016 0:00	09:39:20am		Sensor	08012016 - West Wall Part 1.SSF
SU 2	-1.55	34,704	396213.01	4566648.24	1289.065	1.30	0.70	Uncorrected	Pro 6H	8/1/2016 0:00	09:39:05am		Sensor	08012016 - West Wall Part 1.SSF
SU 2	-1.58	34,549	396214.29	4566646.37	1289.309	1.30	0.70	Uncorrected	Pro 6H	8/1/2016 0:00	09:44:21am		Sensor	08012016 - West Wall Part 1.SSF
SU 2	-1.58	34,545	396216.15	4566650.72	1289.471	1.30	0.70	Uncorrected	Pro 6H	8/1/2016 0:00	09:44:33am		Sensor	08012016 - West Wall Part 1.SSF
SU 2	-1.59	34,530	396217.03	4566647.2	1288.2	1.30	0.70	Uncorrected	Pro 6H	8/1/2016 0:00	09:45:41am		Sensor	08012016 - West Wall Part 1.SSF
SU 2	-1.59	34,514	396213.8	4566646.72	1289.353	1.30	0.70	Uncorrected	Pro 6H	8/1/2016 0:00	09:44:23am		Sensor	08012016 - West Wall Part 1.SSF
SU 2	-1.6	34,458	396214.28	4566649.86	1289.103	1.30	0.70	Uncorrected	Pro 6H	8/1/2016 0:00	09:46:06am		Sensor	08012016 - West Wall Part 1.SSF
SU 2	-1.62	34,392	396214.34	4566649.78	1289.135	1.30	0.70	Uncorrected	Pro 6H	8/1/2016 0:00	09:46:05am		Sensor	08012016 - West Wall Part 1.SSF
SU 2	-1.63	34,356	396218.09	4566645.27	1287.62	1.30	0.70	Uncorrected	Pro 6H	8/1/2016 0:00	09:41:20am		Sensor	08012016 - West Wall Part 1.SSF
SU 2	-1.64	34,278	396219.04	4566647.66	1287.745	1.30	0.70	Uncorrected	Pro 6H	8/1/2016 0:00	09:41:38am		Sensor	08012016 - West Wall Part 1.SSF
SU 2	-1.71	33,969	396218.04	4566651.28	1289.173	1.30	0.70	Uncorrected	Pro 6H	8/1/2016 0:00	09:44:38am		Sensor	08012016 - West Wall Part 1.SSF
SU 2	-1.73	33,860	396213.64	4566649.93	1289.435	1.30	0.70	Uncorrected	Pro 6H	8/1/2016 0:00	09:45:52am		Sensor	08012016 - West Wall Part 1.SSF
SU 2	-1.79	33,601	396215.28	4566649.88	1289.443	1.30	0.70	Uncorrected	Pro 6H	8/1/2016 0:00	09:44:31am		Sensor	08012016 - West Wall Part 1.SSF
SU 2	-1.83	33,420	396215.66	4566650.23	1289.462	1.30	0.70	Uncorrected	Pro 6H	8/1/2016 0:00	09:44:32am		Sensor	08012016 - West Wall Part 1.SSF
SU 2	-1.98	32,703	396217.33	4566650.67	1289.078	1.30	0.70	Uncorrected	Pro 6H	8/1/2016 0:00	09:44:41am		Sensor	08012016 - West Wall Part 1.SSF
SU 2	-2.09	32,216	396218.7	4566646.7	1287.791	1.30	0.70	Uncorrected	Pro 6H	8/1/2016 0:00	09:41:42am		Sensor	08012016 - West Wall Part 1.SSF
SU 2	-2.11	32,102	396217.85	4566651.04	1289.114	1.30	0.70	Uncorrected	Pro 6H	8/1/2016 0:00	09:44:39am		Sensor	08012016 - West Wall Part 1.SSF
SU 2	-2.11	32,084	396218.59	4566646.36	1287.762	1.30	0.70	Uncorrected	Pro 6H	8/1/2016 0:00	09:41:43am		Sensor	08012016 - West Wall Part 1.SSF
SU 2	-2.4	30,745	396218.17	4566644.94	1287.564	1.30	0.70	Uncorrected	Pro 6H	8/1/2016 0:00	09:41:19am		Sensor	08012016 - West Wall Part 1.SSF
SU 2	3.39	57,694	396216.62	4566631.89	1286.934	1.20	0.70	Uncorrected	Pro 6H	8/1/2016 0:00	09:59:12am		Sensor	08012016-West Wall Part 2.SSF
SU 2	3.19	56,754	396216.77	4566632.25	1287.058	1.20	0.70	Uncorrected	Pro 6H	8/1/2016 0:00	09:58:32am		Sensor	08012016-West Wall Part 2.SSF
SU 2	3.09	56,295	396216.8	4566634.85	1287.093	1.20	0.70	Uncorrected	Pro 6H	8/1/2016 0:00	09:58:40am		Sensor	08012016-West Wall Part 2.SSF
SU 2	3.08	56,246	396216.49	4566633.46	1286.994	1.20	0.70	Uncorrected	Pro 6H	8/1/2016 0:00	09:59:04am		Sensor	08012016-West Wall Part 2.SSF
SU 2	3.04	56,056	396216.4	4566632.04	1286.943	1.20	0.70	Uncorrected	Pro 6H	8/1/2016 0:00	09:59:11am		Sensor	08012016-West Wall Part 2.SSF
SU 2	3	55,872	396216.76	4566633.37	1287.079	1.20	0.70	Uncorrected	Pro 6H	8/1/2016 0:00	09:58:36am		Sensor	08012016-West Wall Part 2.SSF
SU 2	2.94	55,623	396216.88	4566634.54	1287.071	1.20	0.70	Uncorrected	Pro 6H	8/1/2016 0:00	09:58:39am		Sensor	08012016-West Wall Part 2.SSF
SU 2	2.87	55,278	396216.47	4566635.64	1287.011	1.20	0.70	Uncorrected	Pro 6H	8/1/2016 0:00	09:58:58am		Sensor	08012016-West Wall Part 2.SSF
SU 2	2.79	54,911	396216.98	4566633.9	1286.94	1.20	0.70	Uncorrected	Pro 6H	8/1/2016 0:00	09:59:29am		Sensor	08012016-West Wall Part 2.SSF
SU 2	2.79	54,908	396216.44	4566634.14	1286.957	1.20	0.70	Uncorrected	Pro 6H	8/1/2016 0:00	09:59:02am		Sensor	08012016-West Wall Part 2.SSF
SU 2	2.76	54,753	396216.44	4566634.48	1286.964	1.20	0.70	Uncorrected	Pro 6H	8/1/2016 0:00	09:59:01am		Sensor	08012016-West Wall Part 2.SSF
SU 2	2.74	54,682	396216.64	4566632.73	1287.101	1.20	0.70	Uncorrected	Pro 6H	8/1/2016 0:00	09:58:34am		Sensor	08012016-West Wall Part 2.SSF
SU 2	2.69	54,450	396216.2	4566637.09	1287.021	1.20	0.70	Uncorrected	Pro 6H	8/1/2016 0:00	09:58:54am		Sensor	08012016-West Wall Part 2.SSF
SU 2	2.65	54,235	396217.02	4566631.66	1287.053	1.20	0.70	Uncorrected	Pro 6H	8/1/2016 0:00	09:58:29am		Sensor	08012016-West Wall Part 2.SSF
SU 2	2.63	54,164	396217.31	4566630.52	1287.16	1.20	0.70	Uncorrected	Pro 6H	8/1/2016 0:00	09:58:20am		Sensor	08012016-West Wall Part 2.SSF
SU 2	2.62	54,113	396216.78	4566635.16	1287.086	1.20	0.70	Uncorrected	Pro 6H	8/1/2016 0:00	09:58:41am		Sensor	08012016-West Wall Part 2.SSF
SU 2	2.6	54,048	396216.88	4566632.38	1287.038	1.20	0.70	Uncorrected	Pro 6H	8/1/2016 0:00	10:00:21am		Sensor	08012016-West Wall Part 2.SSF
SU 2	2.58	53,933	396216.58	4566631.41	1286.946	1.20	0.70	Uncorrected	Pro 6H	8/1/2016 0:00	09:59:13am		Sensor	08012016-West Wall Part 2.SSF
SU 2	2.56	53,820	396216.83	4566636.24	1287.034	1.20	0.70	Uncorrected	Pro 6H	8/1/2016 0:00	09:58:45am		Sensor	08012016-West Wall Part 2.SSF
SU 2	2.54	53,741	396217.18	4566631.27	1287.033	1.20	0.70	Uncorrected	Pro 6H	8/1/2016 0:00	09:58:28am		Sensor	08012016-West Wall Part 2.SSF
SU 2	2.52	53,640	396216.82	4566635.25	1287.15	1.20	0.70	Uncorrected	Pro 6H	8/1/2016 0:00	10:00:27am		Sensor	08012016-West Wall Part 2.SSF

SU	Z-Score	CPM	Easting	Northing	MSL	PDOP	HDOP	CorrType	RcvrType	GPS_Date	GPS_Time	Update	FeatName	Datafile
SU 2	2.49	53,532	396216.85	4566634.09	1287.053	1.20	0.70	Uncorrected	Pro 6H	8/1/2016 0:00	09:58:38am		Sensor	08012016-West Wall Part 2.SSF
SU 2	2.46	53,387	396216.47	4566633.7	1286.999	1.20	0.70	Uncorrected	Pro 6H	8/1/2016 0:00	09:59:03am		Sensor	08012016-West Wall Part 2.SSF
SU 2	2.46	53,373	396216.77	4566634.96	1287.092	1.20	0.70	Uncorrected	Pro 6H	8/1/2016 0:00	09:58:41am		Sensor	08012016-West Wall Part 2.SSF
SU 2	2.39	53,031	396216.43	4566633.41	1287.013	1.20	0.70	Uncorrected	Pro 6H	8/1/2016 0:00	09:59:05am		Sensor	08012016-West Wall Part 2.SSF
SU 2	2.38	53,024	396216.42	4566637.44	1287.1	1.20	0.70	Uncorrected	Pro 6H	8/1/2016 0:00	09:58:48am		Sensor	08012016-West Wall Part 2.SSF
SU 2	2.38	53,023	396216.88	4566630.95	1286.987	1.20	0.70	Uncorrected	Pro 6H	8/1/2016 0:00	09:59:14am		Sensor	08012016-West Wall Part 2.SSF
SU 2	2.38	52,992	396216.44	4566636.02	1287.011	1.20	0.70	Uncorrected	Pro 6H	8/1/2016 0:00	09:58:57am		Sensor	08012016-West Wall Part 2.SSF
SU 2	2.32	52,727	396217.14	4566630.92	1287.06	1.20	0.70	Uncorrected	Pro 6H	8/1/2016 0:00	09:58:27am		Sensor	08012016-West Wall Part 2.SSF
SU 2	2.31	52,665	396216.7	4566636.67	1287.055	1.20	0.70	Uncorrected	Pro 6H	8/1/2016 0:00	09:58:46am		Sensor	08012016-West Wall Part 2.SSF
SU 2	2.3	52,648	396216.73	4566632.57	1287.089	1.20	0.70	Uncorrected	Pro 6H	8/1/2016 0:00	09:58:33am		Sensor	08012016-West Wall Part 2.SSF
SU 2	2.3	52,607	396216.97	4566633.75	1286.951	1.20	0.70	Uncorrected	Pro 6H	8/1/2016 0:00	09:59:28am		Sensor	08012016-West Wall Part 2.SSF
SU 2	2.27	52,498	396217.34	4566630.6	1287.169	1.20	0.70	Uncorrected	Pro 6H	8/1/2016 0:00	09:58:19am		Sensor	08012016-West Wall Part 2.SSF
SU 2	2.27	52,490	396216.71	4566633.02	1287.084	1.20	0.70	Uncorrected	Pro 6H	8/1/2016 0:00	09:58:35am		Sensor	08012016-West Wall Part 2.SSF
SU 2	2.27	52,490	396216.3	4566636.4	1286.997	1.20	0.70	Uncorrected	Pro 6H	8/1/2016 0:00	09:58:56am		Sensor	08012016-West Wall Part 2.SSF
SU 2	2.2	52,151	396217.34	4566630.52	1287.139	1.20	0.70	Uncorrected	Pro 6H	8/1/2016 0:00	09:58:21am		Sensor	08012016-West Wall Part 2.SSF
SU 2	2.19	52,127	396217.39	4566630.53	1287.113	1.20	0.70	Uncorrected	Pro 6H	8/1/2016 0:00	09:58:22am		Sensor	08012016-West Wall Part 2.SSF
SU 2	2.19	52,100	396216.39	4566632.52	1286.956	1.20	0.70	Uncorrected	Pro 6H	8/1/2016 0:00	09:59:09am		Sensor	08012016-West Wall Part 2.SSF
SU 2	2.17	52,033	396217.07	4566631.91	1287.022	1.20	0.70	Uncorrected	Pro 6H	8/1/2016 0:00	10:00:20am		Sensor	08012016-West Wall Part 2.SSF
SU 2	2.17	52,029	396217.2	4566630.73	1287.091	1.20	0.70	Uncorrected	Pro 6H	8/1/2016 0:00	09:58:26am		Sensor	08012016-West Wall Part 2.SSF
SU 2	2.16	51,959	396216.83	4566635.65	1287.075	1.20	0.70	Uncorrected	Pro 6H	8/1/2016 0:00	09:58:43am		Sensor	08012016-West Wall Part 2.SSF
SU 2	2.15	51,937	396216.82	4566632.05	1287.06	1.20	0.70	Uncorrected	Pro 6H	8/1/2016 0:00	09:58:31am		Sensor	08012016-West Wall Part 2.SSF
SU 2	2.15	51,935	396216.97	4566630.25	1287.023	1.20	0.70	Uncorrected	Pro 6H	8/1/2016 0:00	10:00:06am		Sensor	08012016-West Wall Part 2.SSF
SU 2	2.11	51,749	396216.95	4566631.9	1287.047	1.20	0.70	Uncorrected	Pro 6H	8/1/2016 0:00	09:58:30am		Sensor	08012016-West Wall Part 2.SSF
SU 2	2.1	51,718	396216.9	4566635.36	1287.04	1.20	0.70	Uncorrected	Pro 6H	8/1/2016 0:00	09:58:43am		Sensor	08012016-West Wall Part 2.SSF
SU 2	2.09	51,656	396216.62	4566637.07	1287.055	1.20	0.70	Uncorrected	Pro 6H	8/1/2016 0:00	09:58:47am		Sensor	08012016-West Wall Part 2.SSF
SU 2	2.08	51,602	396216.87	4566632.1	1286.931	1.20	0.70	Uncorrected	Pro 6H	8/1/2016 0:00	09:59:23am		Sensor	08012016-West Wall Part 2.SSF
SU 2	2.06	51,532	396216.93	4566631.47	1287.088	1.20	0.70	Uncorrected	Pro 6H	8/1/2016 0:00	10:00:19am		Sensor	08012016-West Wall Part 2.SSF
SU 2	2.06	51,528	396216.91	4566633.72	1287.036	1.20	0.70	Uncorrected	Pro 6H	8/1/2016 0:00	09:58:37am		Sensor	08012016-West Wall Part 2.SSF
SU 2	2.05	51,448	396216.39	4566633.39	1286.993	1.20	0.70	Uncorrected	Pro 6H	8/1/2016 0:00	09:59:06am		Sensor	08012016-West Wall Part 2.SSF
SU 2	2.03	51,372	396216.36	4566634.88	1286.996	1.20	0.70	Uncorrected	Pro 6H	8/1/2016 0:00	09:59:00am		Sensor	08012016-West Wall Part 2.SSF
SU 2	1.99	51,169	396216.46	4566635.24	1287.018	1.20	0.70	Uncorrected	Pro 6H	8/1/2016 0:00	09:58:59am		Sensor	08012016-West Wall Part 2.SSF
SU 2	1.98	51,146	396216.42	4566637.76	1287.115	1.20	0.70	Uncorrected	Pro 6H	8/1/2016 0:00	09:58:49am		Sensor	08012016-West Wall Part 2.SSF
SU 2	1.98	51,116	396216.47	4566637.26	1287.151	1.20	0.70	Uncorrected	Pro 6H	8/1/2016 0:00	10:00:32am		Sensor	08012016-West Wall Part 2.SSF
SU 2	1.96	51,065	396216.5	4566632.33	1286.939	1.20	0.70	Uncorrected	Pro 6H	8/1/2016 0:00	09:59:10am		Sensor	08012016-West Wall Part 2.SSF
SU 2	1.95	50,984	396220.14	4566643.37	1286.913	1.20	0.70	Uncorrected	Pro 6H	8/1/2016 0:00	10:00:52am		Sensor	08012016-West Wall Part 2.SSF
SU 2	1.95	50,981	396217.39	4566630.55	1287.114	1.20	0.70	Uncorrected	Pro 6H	8/1/2016 0:00	09:58:23am		Sensor	08012016-West Wall Part 2.SSF
SU 2	1.94	50,973	396216.92	4566633.26	1287.052	1.20	0.70	Uncorrected	Pro 6H	8/1/2016 0:00	10:00:23am		Sensor	08012016-West Wall Part 2.SSF
SU 2	1.94	50,962	396216.2	4566636.7	1286.989	1.20	0.70	Uncorrected	Pro 6H	8/1/2016 0:00	09:58:55am		Sensor	08012016-West Wall Part 2.SSF
SU 2	1.9	50,772	396216.96	4566632.93	1287.025	1.20	0.70	Uncorrected	Pro 6H	8/1/2016 0:00	10:00:22am		Sensor	08012016-West Wall Part 2.SSF
SU 2	1.89	50,699	396216.53	4566637.6	1287.159	1.20	0.70	Uncorrected	Pro 6H	8/1/2016 0:00	10:00:33am		Sensor	08012016-West Wall Part 2.SSF
SU 2	1.84	50,482	396216.35	4566633.19	1286.987	1.20	0.70	Uncorrected	Pro 6H	8/1/2016 0:00	09:59:07am		Sensor	08012016-West Wall Part 2.SSF
SU 2	1.83	50,453	396216.77	4566633.71	1287.101	1.20	0.70	Uncorrected	Pro 6H	8/1/2016 0:00	10:00:24am		Sensor	08012016-West Wall Part 2.SSF
SU 2	1.83	50,436	396217.3	4566630.68	1287.098	1.20	0.70	Uncorrected	Pro 6H	8/1/2016 0:00	09:58:25am		Sensor	08012016-West Wall Part 2.SSF
SU 2	1.83	50,426	396217.19	4566630.7	1287.01	1.20	0.70	Uncorrected	Pro 6H	8/1/2016 0:00	09:59:15am		Sensor	08012016-West Wall Part 2.SSF
SU 2	1.82	50,384	396216.54	4566637.86	1287.168	1.20	0.70	Uncorrected	Pro 6H	8/1/2016 0:00	10:00:34am		Sensor	08012016-West Wall Part 2.SSF
SU 2	1.81	50,360	396216.41	4566632.88	1286.999	1.20	0.70	Uncorrected	Pro 6H	8/1/2016 0:00	09:59:08am		Sensor	08012016-West Wall Part 2.SSF
SU 2	1.8	50,279	396216.19	4566637.44	1287.02	1.20	0.70	Uncorrected	Pro 6H	8/1/2016 0:00	09:58:53am		Sensor	08012016-West Wall Part 2.SSF
SU 2	1.75	50,061	396216.95	4566630.33	1287.06	1.20	0.70	Uncorrected	Pro 6H	8/1/2016 0:00	10:00:05am		Sensor	08012016-West Wall Part 2.SSF
SU 2	1.73	49,980	396216.92	4566635.88	1287.11	1.20	0.70	Uncorrected	Pro 6H	8/1/2016 0:00	10:00:28am		Sensor	08012016-West Wall Part 2.SSF
SU 2	1.72	49,908	396216.99	4566634.2	1286.951	1.20	0.70	Uncorrected	Pro 6H	8/1/2016 0:00	09:59:30am		Sensor	08012016-West Wall Part 2.SSF
SU 2	1.69	49,784	396216.64	4566637.22	1287.129	1.20	0.70	Uncorrected	Pro 6H	8/1/2016 0:00	10:00:31am		Sensor	08012016-West Wall Part 2.SSF
SU 2	1.67	49,705	396217.36	4566630.63	1287.117	1.20	0.70	Uncorrected	Pro 6H	8/1/2016 0:00	09:58:24am		Sensor	08012016-West Wall Part 2.SSF

SU	Z-Score	CPM	Easting	Northing	MSL	PDOP	HDOP	CorrType	RcvrType	GPS_Date	GPS_Time	Update	FeatName	Datafile
SU 2	1.67	49,676	396219.99	4566642.68	1286.908	1.20	0.70	Uncorrected	Pro 6H	8/1/2016 0:00	10:00:50am		Sensor	08012016-West Wall Part 2.SSF
SU 2	1.65	49,616	396216.68	4566636.96	1287.141	1.20	0.70	Uncorrected	Pro 6H	8/1/2016 0:00	10:00:30am		Sensor	08012016-West Wall Part 2.SSF
SU 2	1.65	49,603	396216.93	4566633.06	1286.933	1.20	0.70	Uncorrected	Pro 6H	8/1/2016 0:00	09:59:26am		Sensor	08012016-West Wall Part 2.SSF
SU 2	1.64	49,536	396216.39	4566637.92	1287.144	1.20	0.70	Uncorrected	Pro 6H	8/1/2016 0:00	09:58:50am		Sensor	08012016-West Wall Part 2.SSF
SU 2	1.63	49,514	396216.66	4566643.37	1287.67	1.20	0.70	Uncorrected	Pro 6H	8/1/2016 0:00	10:01:51am		Sensor	08012016-West Wall Part 2.SSF
SU 2	1.63	49,506	396217.39	4566630.57	1287.009	1.20	0.70	Uncorrected	Pro 6H	8/1/2016 0:00	09:59:16am		Sensor	08012016-West Wall Part 2.SSF
SU 2	1.6	49,373	396217.35	4566630.1	1287.005	1.20	0.70	Uncorrected	Pro 6H	8/1/2016 0:00	10:00:07am		Sensor	08012016-West Wall Part 2.SSF
SU 2	1.6	49,365	396217.02	4566631.7	1286.939	1.20	0.70	Uncorrected	Pro 6H	8/1/2016 0:00	09:59:21am		Sensor	08012016-West Wall Part 2.SSF
SU 2	1.6	49,363	396217.48	4566630.13	1286.99	1.20	0.70	Uncorrected	Pro 6H	8/1/2016 0:00	10:00:08am		Sensor	08012016-West Wall Part 2.SSF
SU 2	1.59	49,333	396216.88	4566634.29	1287.073	1.20	0.70	Uncorrected	Pro 6H	8/1/2016 0:00	10:00:25am		Sensor	08012016-West Wall Part 2.SSF
SU 2	1.59	49,331	396216.92	4566631.97	1286.943	1.20	0.70	Uncorrected	Pro 6H	8/1/2016 0:00	09:59:22am		Sensor	08012016-West Wall Part 2.SSF
SU 2	1.58	49,289	396220.04	4566643.09	1286.951	1.20	0.70	Uncorrected	Pro 6H	8/1/2016 0:00	10:00:51am		Sensor	08012016-West Wall Part 2.SSF
SU 2	1.58	49,258	396216.96	4566643.04	1287.593	1.20	0.70	Uncorrected	Pro 6H	8/1/2016 0:00	10:01:50am		Sensor	08012016-West Wall Part 2.SSF
SU 2	1.56	49,189	396216.63	4566637.39	1287.028	1.20	0.70	Uncorrected	Pro 6H	8/1/2016 0:00	09:59:38am		Sensor	08012016-West Wall Part 2.SSF
SU 2	1.56	49,185	396216.66	4566636.37	1287.165	1.20	0.70	Uncorrected	Pro 6H	8/1/2016 0:00	10:00:29am		Sensor	08012016-West Wall Part 2.SSF
SU 2	1.54	49,083	396216.91	4566634.7	1287.104	1.20	0.70	Uncorrected	Pro 6H	8/1/2016 0:00	10:00:26am		Sensor	08012016-West Wall Part 2.SSF
SU 2	1.51	48,958	396216.2	4566637.77	1287.069	1.20	0.70	Uncorrected	Pro 6H	8/1/2016 0:00	09:58:52am		Sensor	08012016-West Wall Part 2.SSF
SU 2	1.46	48,716	396216.59	4566638.03	1287.139	1.20	0.70	Uncorrected	Pro 6H	8/1/2016 0:00	10:00:35am		Sensor	08012016-West Wall Part 2.SSF
SU 2	1.45	48,690	396216.95	4566635.29	1286.988	1.20	0.70	Uncorrected	Pro 6H	8/1/2016 0:00	09:59:33am		Sensor	08012016-West Wall Part 2.SSF
SU 2	1.4	48,435	396219.51	4566642.52	1286.925	1.20	0.70	Uncorrected	Pro 6H	8/1/2016 0:00	10:01:43am		Sensor	08012016-West Wall Part 2.SSF
SU 2	1.38	48,359	396214.24	4566645.3	1288.542	1.20	0.70	Uncorrected	Pro 6H	8/1/2016 0:00	10:01:58am		Sensor	08012016-West Wall Part 2.SSF
SU 2	1.38	48,356	396217.25	4566630.76	1286.948	1.20	0.70	Uncorrected	Pro 6H	8/1/2016 0:00	09:59:18am		Sensor	08012016-West Wall Part 2.SSF
SU 2	1.38	48,335	396220.69	4566646.37	1286.927	1.20	0.70	Uncorrected	Pro 6H	8/1/2016 0:00	10:01:36am		Sensor	08012016-West Wall Part 2.SSF
SU 2	1.36	48,256	396212.72	4566633.75	1288.568	1.20	0.70	Uncorrected	Pro 6H	8/1/2016 0:00	09:51:48am		Sensor	08012016-West Wall Part 2.SSF
SU 2	1.35	48,197	396216.77	4566636.97	1286.972	1.20	0.70	Uncorrected	Pro 6H	8/1/2016 0:00	09:59:37am		Sensor	08012016-West Wall Part 2.SSF
SU 2	1.34	48,163	396216.9	4566636.13	1286.954	1.20	0.70	Uncorrected	Pro 6H	8/1/2016 0:00	09:59:35am		Sensor	08012016-West Wall Part 2.SSF
SU 2	1.29	47,940	396217.23	4566631.23	1286.913	1.20	0.70	Uncorrected	Pro 6H	8/1/2016 0:00	09:59:20am		Sensor	08012016-West Wall Part 2.SSF
SU 2	1.28	47,898	396216.31	4566643.44	1287.759	1.20	0.70	Uncorrected	Pro 6H	8/1/2016 0:00	10:01:52am		Sensor	08012016-West Wall Part 2.SSF
SU 2	1.28	47,877	396216.93	4566634.57	1286.98	1.20	0.70	Uncorrected	Pro 6H	8/1/2016 0:00	09:59:31am		Sensor	08012016-West Wall Part 2.SSF
SU 2	1.28	47,866	396217.39	4566630.67	1286.951	1.20	0.70	Uncorrected	Pro 6H	8/1/2016 0:00	09:59:17am		Sensor	08012016-West Wall Part 2.SSF
SU 2	1.27	47,843	396216.89	4566630.39	1287.054	1.20	0.70	Uncorrected	Pro 6H	8/1/2016 0:00	10:00:04am		Sensor	08012016-West Wall Part 2.SSF
SU 2	1.25	47,758	396220.12	4566643.76	1286.974	1.20	0.70	Uncorrected	Pro 6H	8/1/2016 0:00	10:00:53am		Sensor	08012016-West Wall Part 2.SSF
SU 2	1.25	47,733	396218.17	4566630.47	1287.129	1.20	0.70	Uncorrected	Pro 6H	8/1/2016 0:00	09:58:17am		Sensor	08012016-West Wall Part 2.SSF
SU 2	1.22	47,610	396216.91	4566632.38	1286.915	1.20	0.70	Uncorrected	Pro 6H	8/1/2016 0:00	09:59:24am		Sensor	08012016-West Wall Part 2.SSF
SU 2	1.2	47,528	396216.47	4566632.14	1286.969	1.20	0.70	Uncorrected	Pro 6H	8/1/2016 0:00	09:59:58am		Sensor	08012016-West Wall Part 2.SSF
SU 2	1.19	47,471	396216.89	4566633.44	1286.947	1.20	0.70	Uncorrected	Pro 6H	8/1/2016 0:00	09:59:27am		Sensor	08012016-West Wall Part 2.SSF
SU 2	1.19	47,452	396216.94	4566632.79	1286.955	1.20	0.70	Uncorrected	Pro 6H	8/1/2016 0:00	09:59:25am		Sensor	08012016-West Wall Part 2.SSF
SU 2	1.18	47,438	396216.74	4566631.47	1286.95	1.20	0.70	Uncorrected	Pro 6H	8/1/2016 0:00	10:00:00am		Sensor	08012016-West Wall Part 2.SSF
SU 2	1.18	47,392	396217.29	4566643	1287.486	1.20	0.70	Uncorrected	Pro 6H	8/1/2016 0:00	10:01:49am		Sensor	08012016-West Wall Part 2.SSF
SU 2	1.16	47,314	396216.42	4566633.81	1287.01	1.20	0.70	Uncorrected	Pro 6H	8/1/2016 0:00	09:59:53am		Sensor	08012016-West Wall Part 2.SSF
SU 2	1.15	47,265	396215.69	4566630.32	1288.3	1.20	0.70	Uncorrected	Pro 6H	8/1/2016 0:00	09:57:31am		Sensor	08012016-West Wall Part 2.SSF
SU 2	1.14	47,230	396216.83	4566636.56	1286.962	1.20	0.70	Uncorrected	Pro 6H	8/1/2016 0:00	09:59:36am		Sensor	08012016-West Wall Part 2.SSF
SU 2	1.12	47,153	396217.78	4566630.67	1287.068	1.20	0.70	Uncorrected	Pro 6H	8/1/2016 0:00	09:58:18am		Sensor	08012016-West Wall Part 2.SSF
SU 2	1.08	46,972	396216.94	4566635.69	1286.979	1.20	0.70	Uncorrected	Pro 6H	8/1/2016 0:00	09:59:34am		Sensor	08012016-West Wall Part 2.SSF
SU 2	1.08	46,949	396216.53	4566638.05	1287.154	1.20	0.70	Uncorrected	Pro 6H	8/1/2016 0:00	10:00:36am		Sensor	08012016-West Wall Part 2.SSF
SU 2	1.07	46,919	396216.69	4566628.82	1288.271	1.20	0.70	Uncorrected	Pro 6H	8/1/2016 0:00	09:55:17am		Sensor	08012016-West Wall Part 2.SSF
SU 2	1.07	46,919	396216.93	4566634.91	1286.995	1.20	0.70	Uncorrected	Pro 6H	8/1/2016 0:00	09:59:32am		Sensor	08012016-West Wall Part 2.SSF
SU 2	1.07	46,905	396211.9	4566633.31	1288.835	1.20	0.70	Uncorrected	Pro 6H	8/1/2016 0:00	09:56:59am		Sensor	08012016-West Wall Part 2.SSF
SU 2	1.07	46,890	396212.87	4566633.65	1288.617	1.20	0.70	Uncorrected	Pro 6H	8/1/2016 0:00	09:52:08am		Sensor	08012016-West Wall Part 2.SSF
SU 2	1.07	46,888	396220.31	4566644.23	1286.981	1.20	0.70	Uncorrected	Pro 6H	8/1/2016 0:00	10:01:24am		Sensor	08012016-West Wall Part 2.SSF
SU 2	1.04	46,776	396211.43	4566634.13	1288.925	1.20	0.70	Uncorrected	Pro 6H	8/1/2016 0:00	09:56:54am		Sensor	08012016-West Wall Part 2.SSF
SU 2	1.04	46,774	396216.91	4566630.56	1287.05	1.20	0.70	Uncorrected	Pro 6H	8/1/2016 0:00	10:00:03am		Sensor	08012016-West Wall Part 2.SSF

SU	Z-Score	CPM	Easting	Northing	MSL	PDOP	HDOP	CorrType	RcvrType	GPS_Date	GPS_Time	Update	FeatName	Datafile
SU 2	1.04	46,741	396211.39	4566633.13	1288.943	1.20	0.70	Uncorrected	Pro 6H	8/1/2016 0:00	09:56:58am		Sensor	08012016-West Wall Part 2.SSF
SU 2	1.03	46,723	396215.57	4566632.54	1288.022	1.20	0.70	Uncorrected	Pro 6H	8/1/2016 0:00	09:55:09am		Sensor	08012016-West Wall Part 2.SSF
SU 2	1.02	46,681	396217.41	4566630.2	1287.119	1.20	0.70	Uncorrected	Pro 6H	8/1/2016 0:00	10:00:12am		Sensor	08012016-West Wall Part 2.SSF
SU 2	1.02	46,677	396218.02	4566642.61	1287.242	1.20	0.70	Uncorrected	Pro 6H	8/1/2016 0:00	10:01:47am		Sensor	08012016-West Wall Part 2.SSF
SU 2	1.02	46,655	396212.86	4566633.67	1288.618	1.20	0.70	Uncorrected	Pro 6H	8/1/2016 0:00	09:52:10am		Sensor	08012016-West Wall Part 2.SSF
SU 2	1.01	46,621	396219.73	4566643.08	1286.899	1.20	0.70	Uncorrected	Pro 6H	8/1/2016 0:00	10:01:41am		Sensor	08012016-West Wall Part 2.SSF
SU 2	1.01	46,606	396214.99	4566638.16	1287.855	1.20	0.70	Uncorrected	Pro 6H	8/1/2016 0:00	09:54:59am		Sensor	08012016-West Wall Part 2.SSF
SU 2	0.97	46,438	396220.08	4566642.87	1286.915	1.20	0.70	Uncorrected	Pro 6H	8/1/2016 0:00	10:01:18am		Sensor	08012016-West Wall Part 2.SSF
SU 2	0.97	46,428	396217.66	4566630.71	1287.077	1.20	0.70	Uncorrected	Pro 6H	8/1/2016 0:00	10:00:16am		Sensor	08012016-West Wall Part 2.SSF
SU 2	0.96	46,381	396212.86	4566633.65	1288.626	1.20	0.70	Uncorrected	Pro 6H	8/1/2016 0:00	09:52:13am		Sensor	08012016-West Wall Part 2.SSF
SU 2	0.95	46,358	396219.63	4566643.58	1286.984	1.20	0.70	Uncorrected	Pro 6H	8/1/2016 0:00	10:01:15am		Sensor	08012016-West Wall Part 2.SSF
SU 2	0.95	46,342	396212.86	4566633.67	1288.617	1.20	0.70	Uncorrected	Pro 6H	8/1/2016 0:00	09:52:09am		Sensor	08012016-West Wall Part 2.SSF
SU 2	0.95	46,327	396216.58	4566638.21	1287.184	1.20	0.70	Uncorrected	Pro 6H	8/1/2016 0:00	10:00:37am		Sensor	08012016-West Wall Part 2.SSF
SU 2	0.94	46,311	396220.95	4566646.29	1287.046	1.20	0.70	Uncorrected	Pro 6H	8/1/2016 0:00	10:00:59am		Sensor	08012016-West Wall Part 2.SSF
SU 2	0.94	46,282	396220.33	4566644.46	1287.037	1.20	0.70	Uncorrected	Pro 6H	8/1/2016 0:00	10:01:25am		Sensor	08012016-West Wall Part 2.SSF
SU 2	0.93	46,253	396220.25	4566645.34	1287.039	1.20	0.70	Uncorrected	Pro 6H	8/1/2016 0:00	10:01:11am		Sensor	08012016-West Wall Part 2.SSF
SU 2	0.92	46,199	396217.22	4566630.94	1286.926	1.20	0.70	Uncorrected	Pro 6H	8/1/2016 0:00	09:59:19am		Sensor	08012016-West Wall Part 2.SSF
SU 2	0.92	46,197	396214.51	4566644.96	1288.425	1.20	0.70	Uncorrected	Pro 6H	8/1/2016 0:00	10:01:57am		Sensor	08012016-West Wall Part 2.SSF
SU 2	0.92	46,190	396212.72	4566633.74	1288.576	1.20	0.70	Uncorrected	Pro 6H	8/1/2016 0:00	09:51:45am		Sensor	08012016-West Wall Part 2.SSF
SU 2	0.92	46,190	396214.99	4566644.7	1288.289	1.20	0.70	Uncorrected	Pro 6H	8/1/2016 0:00	10:01:56am		Sensor	08012016-West Wall Part 2.SSF
SU 2	0.92	46,188	396218.31	4566642.31	1287.115	1.20	0.70	Uncorrected	Pro 6H	8/1/2016 0:00	10:01:46am		Sensor	08012016-West Wall Part 2.SSF
SU 2	0.91	46,140	396216.85	4566628.49	1288.32	1.20	0.70	Uncorrected	Pro 6H	8/1/2016 0:00	09:55:19am		Sensor	08012016-West Wall Part 2.SSF
SU 2	0.9	46,125	396220.02	4566642.88	1286.89	1.20	0.70	Uncorrected	Pro 6H	8/1/2016 0:00	10:01:20am		Sensor	08012016-West Wall Part 2.SSF
SU 2	0.9	46,119	396216.28	4566633.26	1287.018	1.20	0.70	Uncorrected	Pro 6H	8/1/2016 0:00	09:59:55am		Sensor	08012016-West Wall Part 2.SSF
SU 2	0.9	46,100	396215.91	4566633.11	1288.016	1.20	0.70	Uncorrected	Pro 6H	8/1/2016 0:00	09:55:39am		Sensor	08012016-West Wall Part 2.SSF
SU 2	0.89	46,086	396216.37	4566636.15	1286.997	1.20	0.70	Uncorrected	Pro 6H	8/1/2016 0:00	09:59:47am		Sensor	08012016-West Wall Part 2.SSF
SU 2	0.89	46,044	396220.88	4566646.92	1287.113	1.20	0.70	Uncorrected	Pro 6H	8/1/2016 0:00	10:01:06am		Sensor	08012016-West Wall Part 2.SSF
SU 2	0.88	46,021	396216.35	4566635.79	1286.981	1.20	0.70	Uncorrected	Pro 6H	8/1/2016 0:00	09:59:48am		Sensor	08012016-West Wall Part 2.SSF
SU 2	0.87	45,987	396212.72	4566633.73	1288.575	1.20	0.70	Uncorrected	Pro 6H	8/1/2016 0:00	09:51:46am		Sensor	08012016-West Wall Part 2.SSF
SU 2	0.87	45,986	396216.33	4566636.51	1286.995	1.20	0.70	Uncorrected	Pro 6H	8/1/2016 0:00	09:59:46am		Sensor	08012016-West Wall Part 2.SSF
SU 2	0.87	45,971	396215.05	4566637.73	1287.904	1.20	0.70	Uncorrected	Pro 6H	8/1/2016 0:00	09:55:00am		Sensor	08012016-West Wall Part 2.SSF
SU 2	0.86	45,941	396215.49	4566632.06	1288.067	1.20	0.70	Uncorrected	Pro 6H	8/1/2016 0:00	09:55:10am		Sensor	08012016-West Wall Part 2.SSF
SU 2	0.86	45,939	396219.77	4566643.34	1287.019	1.20	0.70	Uncorrected	Pro 6H	8/1/2016 0:00	10:01:16am		Sensor	08012016-West Wall Part 2.SSF
SU 2	0.84	45,812	396220.02	4566643.79	1287.016	1.20	0.70	Uncorrected	Pro 6H	8/1/2016 0:00	10:01:22am		Sensor	08012016-West Wall Part 2.SSF
SU 2	0.83	45,787	396220.02	4566642.28	1286.873	1.20	0.70	Uncorrected	Pro 6H	8/1/2016 0:00	10:00:48am		Sensor	08012016-West Wall Part 2.SSF
SU 2	0.82	45,724	396215.9	4566643.88	1287.916	1.20	0.70	Uncorrected	Pro 6H	8/1/2016 0:00	10:01:53am		Sensor	08012016-West Wall Part 2.SSF
SU 2	0.82	45,719	396220.44	4566644.11	1286.948	1.20	0.70	Uncorrected	Pro 6H	8/1/2016 0:00	10:00:54am		Sensor	08012016-West Wall Part 2.SSF
SU 2	0.81	45,714	396220.53	4566644.62	1286.828	1.20	0.70	Uncorrected	Pro 6H	8/1/2016 0:00	10:01:39am		Sensor	08012016-West Wall Part 2.SSF
SU 2	0.81	45,675	396212.9	4566633.67	1288.632	1.20	0.70	Uncorrected	Pro 6H	8/1/2016 0:00	09:51:56am		Sensor	08012016-West Wall Part 2.SSF
SU 2	0.8	45,666	396215.68	4566630.03	1288.279	1.20	0.70	Uncorrected	Pro 6H	8/1/2016 0:00	09:54:34am		Sensor	08012016-West Wall Part 2.SSF
SU 2	0.8	45,645	396212.89	4566633.64	1288.623	1.20	0.70	Uncorrected	Pro 6H	8/1/2016 0:00	09:52:14am		Sensor	08012016-West Wall Part 2.SSF
SU 2	0.79	45,617	396216.54	4566634.15	1286.955	1.20	0.70	Uncorrected	Pro 6H	8/1/2016 0:00	09:59:52am		Sensor	08012016-West Wall Part 2.SSF
SU 2	0.78	45,571	396215.62	4566644.16	1288.064	1.20	0.70	Uncorrected	Pro 6H	8/1/2016 0:00	10:01:54am		Sensor	08012016-West Wall Part 2.SSF
SU 2	0.78	45,552	396218.68	4566642.14	1287.002	1.20	0.70	Uncorrected	Pro 6H	8/1/2016 0:00	10:01:45am		Sensor	08012016-West Wall Part 2.SSF
SU 2	0.78	45,551	396217.94	4566630.29	1287.082	1.20	0.70	Uncorrected	Pro 6H	8/1/2016 0:00	10:00:09am		Sensor	08012016-West Wall Part 2.SSF
SU 2	0.77	45,518	396216.36	4566633.5	1287.009	1.20	0.70	Uncorrected	Pro 6H	8/1/2016 0:00	09:59:54am		Sensor	08012016-West Wall Part 2.SSF
SU 2	0.77	45,512	396216.3	4566632.59	1286.931	1.20	0.70	Uncorrected	Pro 6H	8/1/2016 0:00	09:59:57am		Sensor	08012016-West Wall Part 2.SSF
SU 2	0.77	45,512	396220.07	4566643.85	1286.946	1.20	0.70	Uncorrected	Pro 6H	8/1/2016 0:00	10:01:13am		Sensor	08012016-West Wall Part 2.SSF
SU 2	0.77	45,491	396212.15	4566640.54	1288.544	1.20	0.70	Uncorrected	Pro 6H	8/1/2016 0:00	09:56:08am		Sensor	08012016-West Wall Part 2.SSF
SU 2	0.76	45,449	396217.17	4566631.03	1287.07	1.20	0.70	Uncorrected	Pro 6H	8/1/2016 0:00	10:00:18am		Sensor	08012016-West Wall Part 2.SSF
SU 2	0.76	45,449	396217.71	4566642.83	1287.353	1.20	0.70	Uncorrected	Pro 6H	8/1/2016 0:00	10:01:48am		Sensor	08012016-West Wall Part 2.SSF
SU 2	0.75	45,433	396218.01	4566630.53	1287.083	1.20	0.70	Uncorrected	Pro 6H	8/1/2016 0:00	10:00:15am		Sensor	08012016-West Wall Part 2.SSF

SU	Z-Score	CPM	Easting	Northing	MSL	PDOP	HDOP	CorrType	RcvrType	GPS_Date	GPS_Time	Update	FeatName	Datafile
SU 2	0.75	45,429	396212.87	4566633.68	1288.609	1.20	0.70	Uncorrected	Pro 6H	8/1/2016 0:00	09:52:04am		Sensor	08012016-West Wall Part 2.SSF
SU 2	0.75	45,390	396212.87	4566633.65	1288.613	1.20	0.70	Uncorrected	Pro 6H	8/1/2016 0:00	09:52:02am		Sensor	08012016-West Wall Part 2.SSF
SU 2	0.74	45,383	396212.86	4566633.67	1288.623	1.20	0.70	Uncorrected	Pro 6H	8/1/2016 0:00	09:52:11am		Sensor	08012016-West Wall Part 2.SSF
SU 2	0.74	45,356	396216.47	4566629.09	1288.274	1.20	0.70	Uncorrected	Pro 6H	8/1/2016 0:00	09:55:16am		Sensor	08012016-West Wall Part 2.SSF
SU 2	0.73	45,332	396213.2	4566632.23	1288.648	1.20	0.70	Uncorrected	Pro 6H	8/1/2016 0:00	09:52:26am		Sensor	08012016-West Wall Part 2.SSF
SU 2	0.73	45,327	396212.7	4566633.75	1288.576	1.20	0.70	Uncorrected	Pro 6H	8/1/2016 0:00	09:51:43am		Sensor	08012016-West Wall Part 2.SSF
SU 2	0.72	45,263	396220.64	4566645.83	1286.911	1.20	0.70	Uncorrected	Pro 6H	8/1/2016 0:00	10:01:37am		Sensor	08012016-West Wall Part 2.SSF
SU 2	0.71	45,233	396211.06	4566637.34	1289.024	1.20	0.70	Uncorrected	Pro 6H	8/1/2016 0:00	09:56:26am		Sensor	08012016-West Wall Part 2.SSF
SU 2	0.71	45,229	396216.91	4566628.12	1288.299	1.20	0.70	Uncorrected	Pro 6H	8/1/2016 0:00	09:58:09am		Sensor	08012016-West Wall Part 2.SSF
SU 2	0.7	45,199	396215.81	4566640.03	1287.498	1.20	0.70	Uncorrected	Pro 6H	8/1/2016 0:00	10:02:38am		Sensor	08012016-West Wall Part 2.SSF
SU 2	0.7	45,183	396215.07	4566637.17	1287.933	1.20	0.70	Uncorrected	Pro 6H	8/1/2016 0:00	09:55:01am		Sensor	08012016-West Wall Part 2.SSF
SU 2	0.7	45,165	396215.12	4566636.63	1287.975	1.20	0.70	Uncorrected	Pro 6H	8/1/2016 0:00	09:55:02am		Sensor	08012016-West Wall Part 2.SSF
SU 2	0.7	45,164	396211.83	4566640.8	1288.726	1.20	0.70	Uncorrected	Pro 6H	8/1/2016 0:00	09:56:07am		Sensor	08012016-West Wall Part 2.SSF
SU 2	0.69	45,155	396215.9	4566633.5	1288.025	1.20	0.70	Uncorrected	Pro 6H	8/1/2016 0:00	09:55:40am		Sensor	08012016-West Wall Part 2.SSF
SU 2	0.69	45,152	396216.59	4566631.81	1286.951	1.20	0.70	Uncorrected	Pro 6H	8/1/2016 0:00	09:59:59am		Sensor	08012016-West Wall Part 2.SSF
SU 2	0.69	45,149	396214.97	4566640.42	1287.689	1.20	0.70	Uncorrected	Pro 6H	8/1/2016 0:00	10:02:34am		Sensor	08012016-West Wall Part 2.SSF
SU 2	0.69	45,137	396217.87	4566630.4	1287.089	1.20	0.70	Uncorrected	Pro 6H	8/1/2016 0:00	10:00:10am		Sensor	08012016-West Wall Part 2.SSF
SU 2	0.69	45,131	396219.97	4566643.36	1286.95	1.20	0.70	Uncorrected	Pro 6H	8/1/2016 0:00	10:01:21am		Sensor	08012016-West Wall Part 2.SSF
SU 2	0.68	45,107	396212.87	4566633.68	1288.607	1.20	0.70	Uncorrected	Pro 6H	8/1/2016 0:00	09:52:05am		Sensor	08012016-West Wall Part 2.SSF
SU 2	0.67	45,059	396216.22	4566637.87	1287.07	1.20	0.70	Uncorrected	Pro 6H	8/1/2016 0:00	09:59:42am		Sensor	08012016-West Wall Part 2.SSF
SU 2	0.66	45,010	396216.73	4566628.47	1288.361	1.20	0.70	Uncorrected	Pro 6H	8/1/2016 0:00	09:58:05am		Sensor	08012016-West Wall Part 2.SSF
SU 2	0.66	44,995	396214.59	4566640.46	1287.762	1.20	0.70	Uncorrected	Pro 6H	8/1/2016 0:00	10:02:33am		Sensor	08012016-West Wall Part 2.SSF
SU 2	0.65	44,970	396217.69	4566630.16	1287.105	1.20	0.70	Uncorrected	Pro 6H	8/1/2016 0:00	10:00:13am		Sensor	08012016-West Wall Part 2.SSF
SU 2	0.65	44,950	396212.77	4566633.5	1288.616	1.20	0.70	Uncorrected	Pro 6H	8/1/2016 0:00	09:52:19am		Sensor	08012016-West Wall Part 2.SSF
SU 2	0.64	44,918	396213.2	4566633.76	1288.621	1.20	0.70	Uncorrected	Pro 6H	8/1/2016 0:00	09:52:17am		Sensor	08012016-West Wall Part 2.SSF
SU 2	0.64	44,895	396212.02	4566632	1288.869	1.20	0.70	Uncorrected	Pro 6H	8/1/2016 0:00	09:57:15am		Sensor	08012016-West Wall Part 2.SSF
SU 2	0.64	44,882	396212.88	4566633.67	1288.621	1.20	0.70	Uncorrected	Pro 6H	8/1/2016 0:00	09:52:00am		Sensor	08012016-West Wall Part 2.SSF
SU 2	0.63	44,872	396216.37	4566638	1287.101	1.20	0.70	Uncorrected	Pro 6H	8/1/2016 0:00	09:59:40am		Sensor	08012016-West Wall Part 2.SSF
SU 2	0.63	44,870	396220.43	4566644.89	1287.049	1.20	0.70	Uncorrected	Pro 6H	8/1/2016 0:00	10:01:26am		Sensor	08012016-West Wall Part 2.SSF
SU 2	0.63	44,839	396215.79	4566640.09	1287.498	1.20	0.70	Uncorrected	Pro 6H	8/1/2016 0:00	10:02:37am		Sensor	08012016-West Wall Part 2.SSF
SU 2	0.62	44,812	396218.19	4566630.09	1287.15	1.20	0.70	Uncorrected	Pro 6H	8/1/2016 0:00	10:00:14am		Sensor	08012016-West Wall Part 2.SSF
SU 2	0.62	44,806	396215.75	4566631.15	1288.235	1.20	0.70	Uncorrected	Pro 6H	8/1/2016 0:00	09:54:38am		Sensor	08012016-West Wall Part 2.SSF
SU 2	0.62	44,793	396213.15	4566633.76	1288.626	1.20	0.70	Uncorrected	Pro 6H	8/1/2016 0:00	09:52:16am		Sensor	08012016-West Wall Part 2.SSF
SU 2	0.61	44,784	396211.89	4566634.28	1288.815	1.20	0.70	Uncorrected	Pro 6H	8/1/2016 0:00	09:56:53am		Sensor	08012016-West Wall Part 2.SSF
SU 2	0.61	44,759	396212.88	4566633.65	1288.618	1.20	0.70	Uncorrected	Pro 6H	8/1/2016 0:00	09:52:07am		Sensor	08012016-West Wall Part 2.SSF
SU 2	0.6	44,722	396215.91	4566632.58	1288.008	1.20	0.70	Uncorrected	Pro 6H	8/1/2016 0:00	09:55:38am		Sensor	08012016-West Wall Part 2.SSF
SU 2	0.6	44,697	396215.17	4566636.88	1287.96	1.20	0.70	Uncorrected	Pro 6H	8/1/2016 0:00	09:54:50am		Sensor	08012016-West Wall Part 2.SSF
SU 2	0.59	44,651	396213.1	4566633.74	1288.639	1.20	0.70	Uncorrected	Pro 6H	8/1/2016 0:00	09:52:15am		Sensor	08012016-West Wall Part 2.SSF
SU 2	0.59	44,649	396213.11	4566632.72	1288.656	1.20	0.70	Uncorrected	Pro 6H	8/1/2016 0:00	09:52:25am		Sensor	08012016-West Wall Part 2.SSF
SU 2	0.59	44,647	396220.09	4566643.74	1286.866	1.20	0.70	Uncorrected	Pro 6H	8/1/2016 0:00	10:01:41am		Sensor	08012016-West Wall Part 2.SSF
SU 2	0.59	44,646	396212.87	4566633.66	1288.624	1.20	0.70	Uncorrected	Pro 6H	8/1/2016 0:00	09:52:12am		Sensor	08012016-West Wall Part 2.SSF
SU 2	0.58	44,637	396220.65	4566645.23	1286.973	1.20	0.70	Uncorrected	Pro 6H	8/1/2016 0:00	10:01:27am		Sensor	08012016-West Wall Part 2.SSF
SU 2	0.58	44,616	396221.02	4566646.97	1287.153	1.20	0.70	Uncorrected	Pro 6H	8/1/2016 0:00	10:01:05am		Sensor	08012016-West Wall Part 2.SSF
SU 2	0.58	44,614	396212.73	4566633.74	1288.564	1.20	0.70	Uncorrected	Pro 6H	8/1/2016 0:00	09:51:49am		Sensor	08012016-West Wall Part 2.SSF
SU 2	0.58	44,607	396216.51	4566637.73	1287.073	1.20	0.70	Uncorrected	Pro 6H	8/1/2016 0:00	09:59:39am		Sensor	08012016-West Wall Part 2.SSF
SU 2	0.57	44,568	396219.34	4566642.26	1286.905	1.20	0.70	Uncorrected	Pro 6H	8/1/2016 0:00	10:01:43am		Sensor	08012016-West Wall Part 2.SSF
SU 2	0.56	44,524	396212.43	4566633.29	1288.241	1.20	0.70	Uncorrected	Pro 6H	8/1/2016 0:00	09:52:21am		Sensor	08012016-West Wall Part 2.SSF
SU 2	0.56	44,524	396217.56	4566630.26	1287.142	1.20	0.70	Uncorrected	Pro 6H	8/1/2016 0:00	10:00:11am		Sensor	08012016-West Wall Part 2.SSF
SU 2	0.56	44,517	396217.35	4566630.62	1287.09	1.20	0.70	Uncorrected	Pro 6H	8/1/2016 0:00	10:00:17am		Sensor	08012016-West Wall Part 2.SSF
SU 2	0.55	44,487	396217.07	4566628.28	1288.216	1.20	0.70	Uncorrected	Pro 6H	8/1/2016 0:00	09:58:10am		Sensor	08012016-West Wall Part 2.SSF
SU 2	0.55	44,471	396213.23	4566635.18	1288.596	1.20	0.70	Uncorrected	Pro 6H	8/1/2016 0:00	09:52:42am		Sensor	08012016-West Wall Part 2.SSF
SU 2	0.55	44,462	396216.9	4566628.16	1288.342	1.20	0.70	Uncorrected	Pro 6H	8/1/2016 0:00	09:58:06am		Sensor	08012016-West Wall Part 2.SSF

SU	Z-Score	CPM	Easting	Northing	MSL	PDOP	HDOP	CorrType	RcvrType	GPS_Date	GPS_Time	Update	FeatName	Datafile
SU 2	0.54	44,452	396212.31	4566633.37	1288.716	1.20	0.70	Uncorrected	Pro 6H	8/1/2016 0:00	09:57:00am		Sensor	08012016-West Wall Part 2.SSF
SU 2	0.54	44,433	396216.4	4566635.02	1286.94	1.20	0.70	Uncorrected	Pro 6H	8/1/2016 0:00	09:59:50am		Sensor	08012016-West Wall Part 2.SSF
SU 2	0.53	44,396	396212.88	4566633.67	1288.611	1.20	0.70	Uncorrected	Pro 6H	8/1/2016 0:00	09:52:06am		Sensor	08012016-West Wall Part 2.SSF
SU 2	0.53	44,394	396216.27	4566638.17	1287.108	1.20	0.70	Uncorrected	Pro 6H	8/1/2016 0:00	09:58:51am		Sensor	08012016-West Wall Part 2.SSF
SU 2	0.53	44,393	396220.03	4566644.14	1287.039	1.20	0.70	Uncorrected	Pro 6H	8/1/2016 0:00	10:01:23am		Sensor	08012016-West Wall Part 2.SSF
SU 2	0.52	44,365	396221	4566645.99	1286.983	1.20	0.70	Uncorrected	Pro 6H	8/1/2016 0:00	10:00:58am		Sensor	08012016-West Wall Part 2.SSF
SU 2	0.52	44,355	396216.03	4566634.8	1287.955	1.20	0.70	Uncorrected	Pro 6H	8/1/2016 0:00	09:55:43am		Sensor	08012016-West Wall Part 2.SSF
SU 2	0.52	44,348	396216.51	4566634.62	1286.91	1.20	0.70	Uncorrected	Pro 6H	8/1/2016 0:00	09:59:51am		Sensor	08012016-West Wall Part 2.SSF
SU 2	0.52	44,346	396213.49	4566636.33	1288.365	1.20	0.70	Uncorrected	Pro 6H	8/1/2016 0:00	09:53:00am		Sensor	08012016-West Wall Part 2.SSF
SU 2	0.52	44,332	396220.85	4566644.98	1286.805	1.20	0.70	Uncorrected	Pro 6H	8/1/2016 0:00	10:00:56am		Sensor	08012016-West Wall Part 2.SSF
SU 2	0.52	44,326	396213.21	4566640.34	1288.357	1.20	0.70	Uncorrected	Pro 6H	8/1/2016 0:00	09:52:53am		Sensor	08012016-West Wall Part 2.SSF
SU 2	0.51	44,309	396215.98	4566631.66	1288.133	1.20	0.70	Uncorrected	Pro 6H	8/1/2016 0:00	09:55:35am		Sensor	08012016-West Wall Part 2.SSF
SU 2	0.51	44,297	396212.7	4566633.42	1288.48	1.20	0.70	Uncorrected	Pro 6H	8/1/2016 0:00	09:52:20am		Sensor	08012016-West Wall Part 2.SSF
SU 2	0.51	44,279	396216.85	4566628.56	1288.316	1.20	0.70	Uncorrected	Pro 6H	8/1/2016 0:00	09:55:18am		Sensor	08012016-West Wall Part 2.SSF
SU 2	0.5	44,251	396212.5	4566633.41	1288.458	1.20	0.70	Uncorrected	Pro 6H	8/1/2016 0:00	09:52:22am		Sensor	08012016-West Wall Part 2.SSF
SU 2	0.5	44,250	396220.61	4566644.58	1286.921	1.20	0.70	Uncorrected	Pro 6H	8/1/2016 0:00	10:00:55am		Sensor	08012016-West Wall Part 2.SSF
SU 2	0.5	44,227	396212.72	4566633.75	1288.571	1.20	0.70	Uncorrected	Pro 6H	8/1/2016 0:00	09:51:47am		Sensor	08012016-West Wall Part 2.SSF
SU 2	0.49	44,222	396212.93	4566633.63	1288.642	1.20	0.70	Uncorrected	Pro 6H	8/1/2016 0:00	09:51:55am		Sensor	08012016-West Wall Part 2.SSF
SU 2	0.49	44,218	396215.52	4566631.23	1288.209	1.20	0.70	Uncorrected	Pro 6H	8/1/2016 0:00	09:55:12am		Sensor	08012016-West Wall Part 2.SSF
SU 2	0.49	44,209	396213.82	4566641.21	1287.987	1.20	0.70	Uncorrected	Pro 6H	8/1/2016 0:00	10:02:31am		Sensor	08012016-West Wall Part 2.SSF
SU 2	0.49	44,201	396215.54	4566631.73	1288.189	1.20	0.70	Uncorrected	Pro 6H	8/1/2016 0:00	09:54:39am		Sensor	08012016-West Wall Part 2.SSF
SU 2	0.49	44,181	396220.62	4566646.67	1287.04	1.20	0.70	Uncorrected	Pro 6H	8/1/2016 0:00	10:01:35am		Sensor	08012016-West Wall Part 2.SSF
SU 2	0.48	44,170	396216.35	4566632.93	1286.999	1.20	0.70	Uncorrected	Pro 6H	8/1/2016 0:00	09:59:56am		Sensor	08012016-West Wall Part 2.SSF
SU 2	0.48	44,152	396215.02	4566632.69	1288.212	1.20	0.70	Uncorrected	Pro 6H	8/1/2016 0:00	09:54:01am		Sensor	08012016-West Wall Part 2.SSF
SU 2	0.48	44,142	396214.14	4566640.88	1287.837	1.20	0.70	Uncorrected	Pro 6H	8/1/2016 0:00	10:02:32am		Sensor	08012016-West Wall Part 2.SSF
SU 2	0.48	44,136	396220.72	4566645.34	1286.808	1.20	0.70	Uncorrected	Pro 6H	8/1/2016 0:00	10:01:38am		Sensor	08012016-West Wall Part 2.SSF
SU 2	0.47	44,122	396215.29	4566644.41	1288.203	1.20	0.70	Uncorrected	Pro 6H	8/1/2016 0:00	10:01:55am		Sensor	08012016-West Wall Part 2.SSF
SU 2	0.47	44,111	396216.28	4566637.22	1287.006	1.20	0.70	Uncorrected	Pro 6H	8/1/2016 0:00	09:59:43am		Sensor	08012016-West Wall Part 2.SSF
SU 2	0.46	44,081	396216.28	4566630.47	1288.208	1.20	0.70	Uncorrected	Pro 6H	8/1/2016 0:00	09:55:31am		Sensor	08012016-West Wall Part 2.SSF
SU 2	0.46	44,068	396210.71	4566633.39	1289.148	1.20	0.70	Uncorrected	Pro 6H	8/1/2016 0:00	09:56:56am		Sensor	08012016-West Wall Part 2.SSF
SU 2	0.46	44,060	396215.57	4566639.54	1287.748	1.20	0.70	Uncorrected	Pro 6H	8/1/2016 0:00	10:02:39am		Sensor	08012016-West Wall Part 2.SSF
SU 2	0.46	44,055	396213.75	4566639.62	1287.921	1.20	0.70	Uncorrected	Pro 6H	8/1/2016 0:00	09:56:12am		Sensor	08012016-West Wall Part 2.SSF
SU 2	0.46	44,042	396215.42	4566638.17	1287.802	1.20	0.70	Uncorrected	Pro 6H	8/1/2016 0:00	09:55:49am		Sensor	08012016-West Wall Part 2.SSF
SU 2	0.45	44,023	396220.91	4566645.58	1286.959	1.20	0.70	Uncorrected	Pro 6H	8/1/2016 0:00	10:00:57am		Sensor	08012016-West Wall Part 2.SSF
SU 2	0.45	44,021	396215.23	4566636.16	1287.986	1.20	0.70	Uncorrected	Pro 6H	8/1/2016 0:00	09:55:03am		Sensor	08012016-West Wall Part 2.SSF
SU 2	0.45	43,995	396216.84	4566628.19	1288.336	1.20	0.70	Uncorrected	Pro 6H	8/1/2016 0:00	09:58:07am		Sensor	08012016-West Wall Part 2.SSF
SU 2	0.44	43,990	396216.13	4566630.9	1288.23	1.20	0.70	Uncorrected	Pro 6H	8/1/2016 0:00	09:55:32am		Sensor	08012016-West Wall Part 2.SSF
SU 2	0.44	43,983	396214.3	4566639.26	1287.813	1.20	0.70	Uncorrected	Pro 6H	8/1/2016 0:00	09:56:13am		Sensor	08012016-West Wall Part 2.SSF
SU 2	0.44	43,981	396212.67	4566631.92	1288.72	1.20	0.70	Uncorrected	Pro 6H	8/1/2016 0:00	09:57:14am		Sensor	08012016-West Wall Part 2.SSF
SU 2	0.44	43,979	396219.94	4566642.77	1286.925	1.20	0.70	Uncorrected	Pro 6H	8/1/2016 0:00	10:01:19am		Sensor	08012016-West Wall Part 2.SSF
SU 2	0.44	43,968	396212.88	4566633.68	1288.625	1.20	0.70	Uncorrected	Pro 6H	8/1/2016 0:00	09:51:57am		Sensor	08012016-West Wall Part 2.SSF
SU 2	0.44	43,957	396212.87	4566633.67	1288.61	1.20	0.70	Uncorrected	Pro 6H	8/1/2016 0:00	09:52:03am		Sensor	08012016-West Wall Part 2.SSF
SU 2	0.43	43,920	396213.96	4566645.48	1288.72	1.20	0.70	Uncorrected	Pro 6H	8/1/2016 0:00	10:01:59am		Sensor	08012016-West Wall Part 2.SSF
SU 2	0.43	43,916	396213.08	4566640.08	1288.548	1.20	0.70	Uncorrected	Pro 6H	8/1/2016 0:00	09:52:50am		Sensor	08012016-West Wall Part 2.SSF
SU 2	0.43	43,916	396216.78	4566628.63	1288.313	1.20	0.70	Uncorrected	Pro 6H	8/1/2016 0:00	09:55:21am		Sensor	08012016-West Wall Part 2.SSF
SU 2	0.43	43,915	396215.46	4566631.56	1288.139	1.20	0.70	Uncorrected	Pro 6H	8/1/2016 0:00	09:55:11am		Sensor	08012016-West Wall Part 2.SSF
SU 2	0.43	43,903	396214.79	4566636.03	1288.202	1.20	0.70	Uncorrected	Pro 6H	8/1/2016 0:00	10:02:46am		Sensor	08012016-West Wall Part 2.SSF
SU 2	0.42	43,894	396220.44	4566645.63	1286.955	1.20	0.70	Uncorrected	Pro 6H	8/1/2016 0:00	10:01:10am		Sensor	08012016-West Wall Part 2.SSF
SU 2	0.42	43,891	396215.95	4566632.05	1288.038	1.20	0.70	Uncorrected	Pro 6H	8/1/2016 0:00	09:55:37am		Sensor	08012016-West Wall Part 2.SSF
SU 2	0.42	43,857	396214.75	4566636.11	1288.099	1.20	0.70	Uncorrected	Pro 6H	8/1/2016 0:00	09:54:07am		Sensor	08012016-West Wall Part 2.SSF
SU 2	0.41	43,839	396213.01	4566633.69	1288.626	1.20	0.70	Uncorrected	Pro 6H	8/1/2016 0:00	09:52:18am		Sensor	08012016-West Wall Part 2.SSF
SU 2	0.41	43,833	396213.42	4566639.29	1288.338	1.20	0.70	Uncorrected	Pro 6H	8/1/2016 0:00	09:52:55am		Sensor	08012016-West Wall Part 2.SSF

SU	Z-Score	CPM	Easting	Northing	MSL	PDOP	HDOP	CorrType	RcvrType	GPS_Date	GPS_Time	Update	FeatName	Datafile
SU 2	0.41	43,818	396214.54	4566637.22	1288.051	1.20	0.70	Uncorrected	Pro 6H	8/1/2016 0:00	09:54:09am		Sensor	08012016-West Wall Part 2.SSF
SU 2	0.4	43,792	396217.47	4566628.53	1288.087	1.20	0.70	Uncorrected	Pro 6H	8/1/2016 0:00	09:58:11am		Sensor	08012016-West Wall Part 2.SSF
SU 2	0.4	43,769	396216.71	4566628.8	1288.299	1.20	0.70	Uncorrected	Pro 6H	8/1/2016 0:00	09:55:22am		Sensor	08012016-West Wall Part 2.SSF
SU 2	0.39	43,756	396215.63	4566640.21	1287.549	1.20	0.70	Uncorrected	Pro 6H	8/1/2016 0:00	10:02:36am		Sensor	08012016-West Wall Part 2.SSF
SU 2	0.39	43,747	396215.28	4566640.27	1287.586	1.20	0.70	Uncorrected	Pro 6H	8/1/2016 0:00	10:02:35am		Sensor	08012016-West Wall Part 2.SSF
SU 2	0.39	43,746	396212.12	4566637.57	1288.609	1.20	0.70	Uncorrected	Pro 6H	8/1/2016 0:00	09:56:22am		Sensor	08012016-West Wall Part 2.SSF
SU 2	0.39	43,739	396213.44	4566637.67	1288.233	1.20	0.70	Uncorrected	Pro 6H	8/1/2016 0:00	09:56:19am		Sensor	08012016-West Wall Part 2.SSF
SU 2	0.39	43,733	396212.73	4566633.74	1288.563	1.20	0.70	Uncorrected	Pro 6H	8/1/2016 0:00	09:51:50am		Sensor	08012016-West Wall Part 2.SSF
SU 2	0.38	43,699	396216	4566630.33	1288.27	1.20	0.70	Uncorrected	Pro 6H	8/1/2016 0:00	09:54:36am		Sensor	08012016-West Wall Part 2.SSF
SU 2	0.38	43,684	396213.06	4566632.25	1288.572	1.20	0.70	Uncorrected	Pro 6H	8/1/2016 0:00	09:57:13am		Sensor	08012016-West Wall Part 2.SSF
SU 2	0.38	43,674	396211.02	4566633.63	1289.071	1.20	0.70	Uncorrected	Pro 6H	8/1/2016 0:00	09:56:55am		Sensor	08012016-West Wall Part 2.SSF
SU 2	0.37	43,666	396219.99	4566642.39	1286.874	1.20	0.70	Uncorrected	Pro 6H	8/1/2016 0:00	10:00:49am		Sensor	08012016-West Wall Part 2.SSF
SU 2	0.37	43,638	396216.88	4566628.09	1288.317	1.20	0.70	Uncorrected	Pro 6H	8/1/2016 0:00	09:58:08am		Sensor	08012016-West Wall Part 2.SSF
SU 2	0.37	43,630	396215.29	4566632.71	1288.186	1.20	0.70	Uncorrected	Pro 6H	8/1/2016 0:00	09:54:41am		Sensor	08012016-West Wall Part 2.SSF
SU 2	0.37	43,627	396220.99	4566647	1287.112	1.20	0.70	Uncorrected	Pro 6H	8/1/2016 0:00	10:01:01am		Sensor	08012016-West Wall Part 2.SSF
SU 2	0.37	43,623	396211.56	4566631.91	1289.038	1.20	0.70	Uncorrected	Pro 6H	8/1/2016 0:00	09:57:16am		Sensor	08012016-West Wall Part 2.SSF
SU 2	0.36	43,606	396214.28	4566635.69	1288.217	1.20	0.70	Uncorrected	Pro 6H	8/1/2016 0:00	09:53:28am		Sensor	08012016-West Wall Part 2.SSF
SU 2	0.36	43,602	396212.89	4566633.68	1288.622	1.20	0.70	Uncorrected	Pro 6H	8/1/2016 0:00	09:51:58am		Sensor	08012016-West Wall Part 2.SSF
SU 2	0.36	43,600	396215.48	4566632.09	1288.159	1.20	0.70	Uncorrected	Pro 6H	8/1/2016 0:00	09:54:40am		Sensor	08012016-West Wall Part 2.SSF
SU 2	0.36	43,589	396213.53	4566640.94	1288.327	1.20	0.70	Uncorrected	Pro 6H	8/1/2016 0:00	09:55:57am		Sensor	08012016-West Wall Part 2.SSF
SU 2	0.36	43,578	396214.59	4566636.26	1288.11	1.20	0.70	Uncorrected	Pro 6H	8/1/2016 0:00	09:53:44am		Sensor	08012016-West Wall Part 2.SSF
SU 2	0.36	43,575	396216.35	4566635.38	1286.958	1.20	0.70	Uncorrected	Pro 6H	8/1/2016 0:00	09:59:49am		Sensor	08012016-West Wall Part 2.SSF
SU 2	0.35	43,571	396218.48	4566629.91	1287.415	1.20	0.70	Uncorrected	Pro 6H	8/1/2016 0:00	09:58:16am		Sensor	08012016-West Wall Part 2.SSF
SU 2	0.35	43,571	396220.08	4566644.36	1286.955	1.20	0.70	Uncorrected	Pro 6H	8/1/2016 0:00	10:01:13am		Sensor	08012016-West Wall Part 2.SSF
SU 2	0.35	43,560	396212.88	4566633.65	1288.62	1.20	0.70	Uncorrected	Pro 6H	8/1/2016 0:00	09:52:01am		Sensor	08012016-West Wall Part 2.SSF
SU 2	0.35	43,550	396215.22	4566636.4	1288.009	1.20	0.70	Uncorrected	Pro 6H	8/1/2016 0:00	09:54:49am		Sensor	08012016-West Wall Part 2.SSF
SU 2	0.35	43,547	396213.15	4566639.49	1288.455	1.20	0.70	Uncorrected	Pro 6H	8/1/2016 0:00	09:52:49am		Sensor	08012016-West Wall Part 2.SSF
SU 2	0.34	43,499	396220.87	4566645.63	1286.953	1.20	0.70	Uncorrected	Pro 6H	8/1/2016 0:00	10:01:28am		Sensor	08012016-West Wall Part 2.SSF
SU 2	0.33	43,457	396213.74	4566632.2	1288.504	1.20	0.70	Uncorrected	Pro 6H	8/1/2016 0:00	09:57:12am		Sensor	08012016-West Wall Part 2.SSF
SU 2	0.33	43,447	396210.93	4566633.33	1289.061	1.20	0.70	Uncorrected	Pro 6H	8/1/2016 0:00	09:56:57am		Sensor	08012016-West Wall Part 2.SSF
SU 2	0.32	43,416	396215.45	4566633.3	1288.006	1.20	0.70	Uncorrected	Pro 6H	8/1/2016 0:00	09:57:07am		Sensor	08012016-West Wall Part 2.SSF
SU 2	0.32	43,413	396212.03	4566636.05	1288.682	1.20	0.70	Uncorrected	Pro 6H	8/1/2016 0:00	09:56:37am		Sensor	08012016-West Wall Part 2.SSF
SU 2	0.32	43,411	396215.02	4566638.93	1288.001	1.20	0.70	Uncorrected	Pro 6H	8/1/2016 0:00	10:02:40am		Sensor	08012016-West Wall Part 2.SSF
SU 2	0.32	43,410	396214.34	4566632.27	1288.281	1.20	0.70	Uncorrected	Pro 6H	8/1/2016 0:00	09:53:51am		Sensor	08012016-West Wall Part 2.SSF
SU 2	0.31	43,375	396211.12	4566636.06	1288.959	1.20	0.70	Uncorrected	Pro 6H	8/1/2016 0:00	09:56:35am		Sensor	08012016-West Wall Part 2.SSF
SU 2	0.31	43,350	396215.88	4566636.98	1287.881	1.20	0.70	Uncorrected	Pro 6H	8/1/2016 0:00	09:55:47am		Sensor	08012016-West Wall Part 2.SSF
SU 2	0.31	43,348	396220.26	4566644.12	1286.869	1.20	0.70	Uncorrected	Pro 6H	8/1/2016 0:00	10:01:40am		Sensor	08012016-West Wall Part 2.SSF
SU 2	0.3	43,338	396214.13	4566636.97	1288.173	1.20	0.70	Uncorrected	Pro 6H	8/1/2016 0:00	09:53:30am		Sensor	08012016-West Wall Part 2.SSF
SU 2	0.3	43,330	396212.88	4566633.68	1288.618	1.20	0.70	Uncorrected	Pro 6H	8/1/2016 0:00	09:51:59am		Sensor	08012016-West Wall Part 2.SSF
SU 2	0.3	43,328	396215.93	4566633.96	1288.086	1.20	0.70	Uncorrected	Pro 6H	8/1/2016 0:00	09:55:41am		Sensor	08012016-West Wall Part 2.SSF
SU 2	0.3	43,318	396213.95	4566637.79	1288.064	1.20	0.70	Uncorrected	Pro 6H	8/1/2016 0:00	09:56:18am		Sensor	08012016-West Wall Part 2.SSF
SU 2	0.3	43,314	396212.85	4566641.49	1288.555	1.20	0.70	Uncorrected	Pro 6H	8/1/2016 0:00	09:55:59am		Sensor	08012016-West Wall Part 2.SSF
SU 2	0.3	43,300	396210.72	4566636.26	1289.085	1.20	0.70	Uncorrected	Pro 6H	8/1/2016 0:00	09:56:34am		Sensor	08012016-West Wall Part 2.SSF
SU 2	0.29	43,295	396214.08	4566639.69	1288.021	1.20	0.70	Uncorrected	Pro 6H	8/1/2016 0:00	09:53:37am		Sensor	08012016-West Wall Part 2.SSF
SU 2	0.29	43,276	396211.75	4566637.4	1288.727	1.20	0.70	Uncorrected	Pro 6H	8/1/2016 0:00	09:56:23am		Sensor	08012016-West Wall Part 2.SSF
SU 2	0.28	43,232	396212.72	4566633.73	1288.567	1.20	0.70	Uncorrected	Pro 6H	8/1/2016 0:00	09:51:53am		Sensor	08012016-West Wall Part 2.SSF
SU 2	0.28	43,219	396211.49	4566637.41	1288.812	1.20	0.70	Uncorrected	Pro 6H	8/1/2016 0:00	09:56:24am		Sensor	08012016-West Wall Part 2.SSF
SU 2	0.28	43,213	396211.57	4566636.05	1288.835	1.20	0.70	Uncorrected	Pro 6H	8/1/2016 0:00	09:56:36am		Sensor	08012016-West Wall Part 2.SSF
SU 2	0.27	43,162	396214.07	4566639.43	1288.085	1.20	0.70	Uncorrected	Pro 6H	8/1/2016 0:00	09:53:35am		Sensor	08012016-West Wall Part 2.SSF
SU 2	0.26	43,131	396214.42	4566637.31	1288.058	1.20	0.70	Uncorrected	Pro 6H	8/1/2016 0:00	09:53:42am		Sensor	08012016-West Wall Part 2.SSF
SU 2	0.26	43,127	396215.17	4566633.19	1288.198	1.20	0.70	Uncorrected	Pro 6H	8/1/2016 0:00	09:54:42am		Sensor	08012016-West Wall Part 2.SSF
SU 2	0.26	43,123	396220.3	4566644.88	1286.997	1.20	0.70	Uncorrected	Pro 6H	8/1/2016 0:00	10:01:11am		Sensor	08012016-West Wall Part 2.SSF

SU	Z-Score	CPM	Easting	Northing	MSL	PDOP	HDOP	CorrType	RcvrType	GPS_Date	GPS_Time	Update	FeatName	Datafile
SU 2	0.25	43,088	396212.83	4566633.67	1288.607	1.20	0.70	Uncorrected	Pro 6H	8/1/2016 0:00	09:51:54am		Sensor	08012016-West Wall Part 2.SSF
SU 2	0.25	43,075	396220.12	4566643.04	1286.916	1.20	0.70	Uncorrected	Pro 6H	8/1/2016 0:00	10:01:17am		Sensor	08012016-West Wall Part 2.SSF
SU 2	0.24	43,046	396220.79	4566646.87	1287.114	1.20	0.70	Uncorrected	Pro 6H	8/1/2016 0:00	10:01:34am		Sensor	08012016-West Wall Part 2.SSF
SU 2	0.24	43,036	396216.09	4566630.06	1288.26	1.20	0.70	Uncorrected	Pro 6H	8/1/2016 0:00	09:54:35am		Sensor	08012016-West Wall Part 2.SSF
SU 2	0.24	43,029	396214.47	4566632.98	1288.292	1.20	0.70	Uncorrected	Pro 6H	8/1/2016 0:00	09:53:23am		Sensor	08012016-West Wall Part 2.SSF
SU 2	0.24	43,029	396216.83	4566631.11	1286.983	1.20	0.70	Uncorrected	Pro 6H	8/1/2016 0:00	10:00:01am		Sensor	08012016-West Wall Part 2.SSF
SU 2	0.24	43,018	396214.39	4566639.53	1287.875	1.20	0.70	Uncorrected	Pro 6H	8/1/2016 0:00	09:54:15am		Sensor	08012016-West Wall Part 2.SSF
SU 2	0.23	43,003	396212.72	4566633.74	1288.562	1.20	0.70	Uncorrected	Pro 6H	8/1/2016 0:00	09:51:51am		Sensor	08012016-West Wall Part 2.SSF
SU 2	0.23	42,979	396214.94	4566638.64	1287.757	1.20	0.70	Uncorrected	Pro 6H	8/1/2016 0:00	09:56:15am		Sensor	08012016-West Wall Part 2.SSF
SU 2	0.22	42,957	396215.89	4566630.31	1288.297	1.20	0.70	Uncorrected	Pro 6H	8/1/2016 0:00	09:57:29am		Sensor	08012016-West Wall Part 2.SSF
SU 2	0.22	42,947	396216.26	4566636.79	1286.986	1.20	0.70	Uncorrected	Pro 6H	8/1/2016 0:00	09:59:45am		Sensor	08012016-West Wall Part 2.SSF
SU 2	0.22	42,945	396216.86	4566628.51	1288.318	1.20	0.70	Uncorrected	Pro 6H	8/1/2016 0:00	09:55:20am		Sensor	08012016-West Wall Part 2.SSF
SU 2	0.22	42,927	396214.66	4566637.36	1288.158	1.20	0.70	Uncorrected	Pro 6H	8/1/2016 0:00	10:02:43am		Sensor	08012016-West Wall Part 2.SSF
SU 2	0.21	42,917	396209.22	4566636.67	1289.242	1.20	0.70	Uncorrected	Pro 6H	8/1/2016 0:00	09:56:31am		Sensor	08012016-West Wall Part 2.SSF
SU 2	0.21	42,917	396213.45	4566641.47	1288.084	1.20	0.70	Uncorrected	Pro 6H	8/1/2016 0:00	10:02:30am		Sensor	08012016-West Wall Part 2.SSF
SU 2	0.21	42,912	396220.62	4566646.38	1287.001	1.20	0.70	Uncorrected	Pro 6H	8/1/2016 0:00	10:01:08am		Sensor	08012016-West Wall Part 2.SSF
SU 2	0.21	42,908	396209.33	4566637.12	1289.252	1.20	0.70	Uncorrected	Pro 6H	8/1/2016 0:00	09:56:30am		Sensor	08012016-West Wall Part 2.SSF
SU 2	0.21	42,898	396210.61	4566637.46	1289.134	1.20	0.70	Uncorrected	Pro 6H	8/1/2016 0:00	09:56:27am		Sensor	08012016-West Wall Part 2.SSF
SU 2	0.21	42,889	396209.7	4566636.57	1289.242	1.20	0.70	Uncorrected	Pro 6H	8/1/2016 0:00	09:56:32am		Sensor	08012016-West Wall Part 2.SSF
SU 2	0.21	42,888	396213.29	4566635.94	1288.546	1.20	0.70	Uncorrected	Pro 6H	8/1/2016 0:00	09:52:43am		Sensor	08012016-West Wall Part 2.SSF
SU 2	0.21	42,884	396214.55	4566639.14	1287.89	1.20	0.70	Uncorrected	Pro 6H	8/1/2016 0:00	09:54:16am		Sensor	08012016-West Wall Part 2.SSF
SU 2	0.2	42,858	396216.09	4566635.14	1287.892	1.20	0.70	Uncorrected	Pro 6H	8/1/2016 0:00	09:55:44am		Sensor	08012016-West Wall Part 2.SSF
SU 2	0.2	42,840	396215.31	4566638.63	1287.809	1.20	0.70	Uncorrected	Pro 6H	8/1/2016 0:00	09:55:50am		Sensor	08012016-West Wall Part 2.SSF
SU 2	0.18	42,757	396217.95	4566628.6	1287.914	1.20	0.70	Uncorrected	Pro 6H	8/1/2016 0:00	09:58:13am		Sensor	08012016-West Wall Part 2.SSF
SU 2	0.18	42,748	396217.58	4566628.3	1288.046	1.20	0.70	Uncorrected	Pro 6H	8/1/2016 0:00	09:58:12am		Sensor	08012016-West Wall Part 2.SSF
SU 2	0.17	42,725	396215.16	4566639.32	1287.963	1.20	0.70	Uncorrected	Pro 6H	8/1/2016 0:00	10:02:40am		Sensor	08012016-West Wall Part 2.SSF
SU 2	0.17	42,712	396216.67	4566628.91	1288.295	1.20	0.70	Uncorrected	Pro 6H	8/1/2016 0:00	09:55:23am		Sensor	08012016-West Wall Part 2.SSF
SU 2	0.17	42,700	396213.37	4566637.53	1288.346	1.20	0.70	Uncorrected	Pro 6H	8/1/2016 0:00	09:52:58am		Sensor	08012016-West Wall Part 2.SSF
SU 2	0.16	42,664	396215.79	4566630.66	1288.271	1.20	0.70	Uncorrected	Pro 6H	8/1/2016 0:00	09:54:37am		Sensor	08012016-West Wall Part 2.SSF
SU 2	0.16	42,662	396216.09	4566634.15	1288.01	1.20	0.70	Uncorrected	Pro 6H	8/1/2016 0:00	09:55:42am		Sensor	08012016-West Wall Part 2.SSF
SU 2	0.16	42,652	396215.49	4566633.34	1287.996	1.20	0.70	Uncorrected	Pro 6H	8/1/2016 0:00	09:55:08am		Sensor	08012016-West Wall Part 2.SSF
SU 2	0.16	42,647	396218.61	4566629.43	1287.666	1.20	0.70	Uncorrected	Pro 6H	8/1/2016 0:00	09:58:15am		Sensor	08012016-West Wall Part 2.SSF
SU 2	0.15	42,625	396220.98	4566647.03	1287.19	1.20	0.70	Uncorrected	Pro 6H	8/1/2016 0:00	10:01:04am		Sensor	08012016-West Wall Part 2.SSF
SU 2	0.15	42,618	396220.5	4566646	1286.966	1.20	0.70	Uncorrected	Pro 6H	8/1/2016 0:00	10:01:09am		Sensor	08012016-West Wall Part 2.SSF
SU 2	0.15	42,600	396212.83	4566639.97	1288.32	1.20	0.70	Uncorrected	Pro 6H	8/1/2016 0:00	09:56:10am		Sensor	08012016-West Wall Part 2.SSF
SU 2	0.15	42,599	396213.64	4566640.78	1288.26	1.20	0.70	Uncorrected	Pro 6H	8/1/2016 0:00	09:55:56am		Sensor	08012016-West Wall Part 2.SSF
SU 2	0.14	42,563	396215.52	4566631.27	1288.245	1.20	0.70	Uncorrected	Pro 6H	8/1/2016 0:00	09:57:27am		Sensor	08012016-West Wall Part 2.SSF
SU 2	0.13	42,539	396215.8	4566630.21	1288.304	1.20	0.70	Uncorrected	Pro 6H	8/1/2016 0:00	09:57:30am		Sensor	08012016-West Wall Part 2.SSF
SU 2	0.13	42,538	396214.69	4566640.06	1287.986	1.20	0.70	Uncorrected	Pro 6H	8/1/2016 0:00	09:55:53am		Sensor	08012016-West Wall Part 2.SSF
SU 2	0.13	42,532	396214.57	4566636.55	1288.15	1.20	0.70	Uncorrected	Pro 6H	8/1/2016 0:00	10:02:45am		Sensor	08012016-West Wall Part 2.SSF
SU 2	0.13	42,516	396214.47	4566632.36	1288.286	1.20	0.70	Uncorrected	Pro 6H	8/1/2016 0:00	09:53:22am		Sensor	08012016-West Wall Part 2.SSF
SU 2	0.13	42,516	396214.21	4566638.83	1288.075	1.20	0.70	Uncorrected	Pro 6H	8/1/2016 0:00	09:53:39am		Sensor	08012016-West Wall Part 2.SSF
SU 2	0.13	42,513	396209.77	4566637.55	1289.238	1.20	0.70	Uncorrected	Pro 6H	8/1/2016 0:00	09:56:29am		Sensor	08012016-West Wall Part 2.SSF
SU 2	0.12	42,498	396213.13	4566637.29	1288.536	1.20	0.70	Uncorrected	Pro 6H	8/1/2016 0:00	09:52:45am		Sensor	08012016-West Wall Part 2.SSF
SU 2	0.11	42,457	396213.11	4566641.23	1288.439	1.20	0.70	Uncorrected	Pro 6H	8/1/2016 0:00	09:55:58am		Sensor	08012016-West Wall Part 2.SSF
SU 2	0.11	42,454	396211.24	4566637.28	1288.905	1.20	0.70	Uncorrected	Pro 6H	8/1/2016 0:00	09:56:25am		Sensor	08012016-West Wall Part 2.SSF
SU 2	0.11	42,416	396215.89	4566630.28	1288.231	1.20	0.70	Uncorrected	Pro 6H	8/1/2016 0:00	09:55:14am		Sensor	08012016-West Wall Part 2.SSF
SU 2	0.11	42,415	396214.64	4566635.39	1288.253	1.20	0.70	Uncorrected	Pro 6H	8/1/2016 0:00	10:02:47am		Sensor	08012016-West Wall Part 2.SSF
SU 2	0.11	42,414	396215.32	4566633.17	1287.991	1.20	0.70	Uncorrected	Pro 6H	8/1/2016 0:00	09:57:08am		Sensor	08012016-West Wall Part 2.SSF
SU 2	0.1	42,395	396212.81	4566642	1288.36	1.20	0.70	Uncorrected	Pro 6H	8/1/2016 0:00	10:02:28am		Sensor	08012016-West Wall Part 2.SSF
SU 2	0.1	42,377	396216.86	4566630.86	1287.013	1.20	0.70	Uncorrected	Pro 6H	8/1/2016 0:00	10:00:02am		Sensor	08012016-West Wall Part 2.SSF
SU 2	0.1	42,367	396215.98	4566631.72	1288.109	1.20	0.70	Uncorrected	Pro 6H	8/1/2016 0:00	09:55:36am		Sensor	08012016-West Wall Part 2.SSF

SU	Z-Score	CPM	Easting	Northing	MSL	PDOP	HDOP	CorrType	RcvrType	GPS_Date	GPS_Time	Update	FeatName	Datafile
SU 2	0.1	42,365	396214.01	4566633.08	1288.419	1.20	0.70	Uncorrected	Pro 6H	8/1/2016 0:00	09:53:06am		Sensor	08012016-West Wall Part 2.SSF
SU 2	0.09	42,364	396213.14	4566637.76	1288.503	1.20	0.70	Uncorrected	Pro 6H	8/1/2016 0:00	09:52:46am		Sensor	08012016-West Wall Part 2.SSF
SU 2	0.09	42,362	396212.55	4566640.25	1288.425	1.20	0.70	Uncorrected	Pro 6H	8/1/2016 0:00	09:56:09am		Sensor	08012016-West Wall Part 2.SSF
SU 2	0.09	42,356	396213.85	4566640.61	1288.122	1.20	0.70	Uncorrected	Pro 6H	8/1/2016 0:00	09:55:55am		Sensor	08012016-West Wall Part 2.SSF
SU 2	0.09	42,347	396215.98	4566631.15	1288.221	1.20	0.70	Uncorrected	Pro 6H	8/1/2016 0:00	09:55:33am		Sensor	08012016-West Wall Part 2.SSF
SU 2	0.09	42,344	396214.24	4566640.19	1288.078	1.20	0.70	Uncorrected	Pro 6H	8/1/2016 0:00	09:55:54am		Sensor	08012016-West Wall Part 2.SSF
SU 2	0.09	42,331	396213.96	4566632.47	1288.418	1.20	0.70	Uncorrected	Pro 6H	8/1/2016 0:00	09:53:07am		Sensor	08012016-West Wall Part 2.SSF
SU 2	0.08	42,309	396218.16	4566628.83	1287.811	1.20	0.70	Uncorrected	Pro 6H	8/1/2016 0:00	09:58:13am		Sensor	08012016-West Wall Part 2.SSF
SU 2	0.08	42,308	396213.2	4566641.73	1288.267	1.20	0.70	Uncorrected	Pro 6H	8/1/2016 0:00	10:02:29am		Sensor	08012016-West Wall Part 2.SSF
SU 2	0.08	42,298	396216.66	4566628.99	1288.297	1.20	0.70	Uncorrected	Pro 6H	8/1/2016 0:00	09:55:24am		Sensor	08012016-West Wall Part 2.SSF
SU 2	0.08	42,287	396211.42	4566642.14	1289.04	1.20	0.70	Uncorrected	Pro 6H	8/1/2016 0:00	09:56:04am		Sensor	08012016-West Wall Part 2.SSF
SU 2	0.08	42,286	396220.98	4566647.11	1287.175	1.20	0.70	Uncorrected	Pro 6H	8/1/2016 0:00	10:01:02am		Sensor	08012016-West Wall Part 2.SSF
SU 2	0.08	42,285	396216.14	4566637.5	1287.005	1.20	0.70	Uncorrected	Pro 6H	8/1/2016 0:00	09:59:43am		Sensor	08012016-West Wall Part 2.SSF
SU 2	0.07	42,267	396221.14	4566646.8	1287.021	1.20	0.70	Uncorrected	Pro 6H	8/1/2016 0:00	10:01:00am		Sensor	08012016-West Wall Part 2.SSF
SU 2	0.07	42,266	396212.67	4566637.58	1288.504	1.20	0.70	Uncorrected	Pro 6H	8/1/2016 0:00	09:56:21am		Sensor	08012016-West Wall Part 2.SSF
SU 2	0.07	42,238	396216.25	4566638.37	1287.057	1.20	0.70	Uncorrected	Pro 6H	8/1/2016 0:00	09:59:41am		Sensor	08012016-West Wall Part 2.SSF
SU 2	0.06	42,210	396215.36	4566639.26	1287.819	1.20	0.70	Uncorrected	Pro 6H	8/1/2016 0:00	09:55:51am		Sensor	08012016-West Wall Part 2.SSF
SU 2	0.06	42,209	396214.77	4566636	1288.048	1.20	0.70	Uncorrected	Pro 6H	8/1/2016 0:00	09:54:22am		Sensor	08012016-West Wall Part 2.SSF
SU 2	0.06	42,189	396211.3	4566631.92	1289.234	1.20	0.70	Uncorrected	Pro 6H	8/1/2016 0:00	10:02:54am		Sensor	08012016-West Wall Part 2.SSF
SU 2	0.06	42,188	396214.32	4566634.95	1288.268	1.20	0.70	Uncorrected	Pro 6H	8/1/2016 0:00	09:53:46am		Sensor	08012016-West Wall Part 2.SSF
SU 2	0.05	42,176	396216.58	4566629.21	1288.315	1.20	0.70	Uncorrected	Pro 6H	8/1/2016 0:00	09:55:26am		Sensor	08012016-West Wall Part 2.SSF
SU 2	0.05	42,162	396210.23	4566636.36	1289.188	1.20	0.70	Uncorrected	Pro 6H	8/1/2016 0:00	09:56:33am		Sensor	08012016-West Wall Part 2.SSF
SU 2	0.05	42,151	396213.07	4566638.31	1288.54	1.20	0.70	Uncorrected	Pro 6H	8/1/2016 0:00	09:52:47am		Sensor	08012016-West Wall Part 2.SSF
SU 2	0.05	42,140	396214.85	4566639.24	1287.803	1.20	0.70	Uncorrected	Pro 6H	8/1/2016 0:00	09:54:57am		Sensor	08012016-West Wall Part 2.SSF
SU 2	0.05	42,134	396215.14	4566637.52	1287.94	1.20	0.70	Uncorrected	Pro 6H	8/1/2016 0:00	09:54:51am		Sensor	08012016-West Wall Part 2.SSF
SU 2	0.04	42,131	396212.72	4566633.74	1288.559	1.20	0.70	Uncorrected	Pro 6H	8/1/2016 0:00	09:51:52am		Sensor	08012016-West Wall Part 2.SSF
SU 2	0.04	42,111	396215.74	4566630.74	1288.276	1.20	0.70	Uncorrected	Pro 6H	8/1/2016 0:00	09:57:28am		Sensor	08012016-West Wall Part 2.SSF
SU 2	0.04	42,103	396220.84	4566646.9	1287.119	1.20	0.70	Uncorrected	Pro 6H	8/1/2016 0:00	10:01:33am		Sensor	08012016-West Wall Part 2.SSF
SU 2	0.04	42,090	396215.14	4566632.06	1288.199	1.20	0.70	Uncorrected	Pro 6H	8/1/2016 0:00	09:54:00am		Sensor	08012016-West Wall Part 2.SSF
SU 2	0.03	42,074	396214.63	4566636.66	1288.092	1.20	0.70	Uncorrected	Pro 6H	8/1/2016 0:00	09:54:08am		Sensor	08012016-West Wall Part 2.SSF
SU 2	0.03	42,067	396213.13	4566638.87	1288.476	1.20	0.70	Uncorrected	Pro 6H	8/1/2016 0:00	09:52:48am		Sensor	08012016-West Wall Part 2.SSF
SU 2	0.03	42,060	396213.29	4566639.97	1288.248	1.20	0.70	Uncorrected	Pro 6H	8/1/2016 0:00	09:56:11am		Sensor	08012016-West Wall Part 2.SSF
SU 2	0.02	42,035	396213	4566633.09	1288.703	1.20	0.70	Uncorrected	Pro 6H	8/1/2016 0:00	09:52:24am		Sensor	08012016-West Wall Part 2.SSF
SU 2	0.02	42,004	396215.89	4566635.99	1287.938	1.20	0.70	Uncorrected	Pro 6H	8/1/2016 0:00	09:55:45am		Sensor	08012016-West Wall Part 2.SSF
SU 2	0.02	41,998	396214.7	4566636.46	1288.021	1.20	0.70	Uncorrected	Pro 6H	8/1/2016 0:00	09:54:21am		Sensor	08012016-West Wall Part 2.SSF
SU 2	0.01	41,981	396221.03	4566647.11	1287.15	1.20	0.70	Uncorrected	Pro 6H	8/1/2016 0:00	10:01:03am		Sensor	08012016-West Wall Part 2.SSF
SU 2	0.01	41,971	396214.18	4566637.97	1288.163	1.20	0.70	Uncorrected	Pro 6H	8/1/2016 0:00	09:53:32am		Sensor	08012016-West Wall Part 2.SSF
SU 2	0.01	41,956	396214.72	4566639.13	1287.797	1.20	0.70	Uncorrected	Pro 6H	8/1/2016 0:00	09:56:13am		Sensor	08012016-West Wall Part 2.SSF
SU 2	0	41,921	396213.96	4566639.77	1288.095	1.20	0.70	Uncorrected	Pro 6H	8/1/2016 0:00	09:53:36am		Sensor	08012016-West Wall Part 2.SSF
SU 2	-0.01	41,894	396210.22	4566637.54	1289.226	1.20	0.70	Uncorrected	Pro 6H	8/1/2016 0:00	09:56:28am		Sensor	08012016-West Wall Part 2.SSF
SU 2	-0.01	41,881	396215.96	4566636.45	1287.894	1.20	0.70	Uncorrected	Pro 6H	8/1/2016 0:00	09:55:46am		Sensor	08012016-West Wall Part 2.SSF
SU 2	-0.01	41,864	396216.66	4566629.02	1288.316	1.20	0.70	Uncorrected	Pro 6H	8/1/2016 0:00	09:55:25am		Sensor	08012016-West Wall Part 2.SSF
SU 2	-0.01	41,859	396214.33	4566638.42	1288.092	1.20	0.70	Uncorrected	Pro 6H	8/1/2016 0:00	09:53:40am		Sensor	08012016-West Wall Part 2.SSF
SU 2	-0.03	41,800	396216.55	4566628.74	1288.37	1.20	0.70	Uncorrected	Pro 6H	8/1/2016 0:00	09:58:04am		Sensor	08012016-West Wall Part 2.SSF
SU 2	-0.03	41,783	396214.16	4566639.49	1288.015	1.20	0.70	Uncorrected	Pro 6H	8/1/2016 0:00	09:53:38am		Sensor	08012016-West Wall Part 2.SSF
SU 2	-0.03	41,763	396214.94	4566638	1287.927	1.20	0.70	Uncorrected	Pro 6H	8/1/2016 0:00	09:54:52am		Sensor	08012016-West Wall Part 2.SSF
SU 2	-0.05	41,682	396214.26	4566635.17	1288.127	1.20	0.70	Uncorrected	Pro 6H	8/1/2016 0:00	09:56:48am		Sensor	08012016-West Wall Part 2.SSF
SU 2	-0.05	41,674	396214.33	4566635.43	1288.185	1.20	0.70	Uncorrected	Pro 6H	8/1/2016 0:00	09:53:45am		Sensor	08012016-West Wall Part 2.SSF
SU 2	-0.07	41,610	396214.67	4566638.88	1287.928	1.20	0.70	Uncorrected	Pro 6H	8/1/2016 0:00	09:54:54am		Sensor	08012016-West Wall Part 2.SSF
SU 2	-0.07	41,602	396213.86	4566631.96	1288.429	1.20	0.70	Uncorrected	Pro 6H	8/1/2016 0:00	09:53:08am		Sensor	08012016-West Wall Part 2.SSF
SU 2	-0.07	41,602	396214.74	4566639.19	1287.879	1.20	0.70	Uncorrected	Pro 6H	8/1/2016 0:00	09:54:55am		Sensor	08012016-West Wall Part 2.SSF
SU 2	-0.07	41,596	396211.34	4566631.59	1289.101	1.20	0.70	Uncorrected	Pro 6H	8/1/2016 0:00	09:57:17am		Sensor	08012016-West Wall Part 2.SSF

SU	Z-Score	CPM	Easting	Northing	MSL	PDOP	HDOP	CorrType	RcvrType	GPS_Date	GPS_Time	Update	FeatName	Datafile
SU 2	-0.07	41,594	396214.31	4566636.15	1288.036	1.20	0.70	Uncorrected	Pro 6H	8/1/2016 0:00	09:56:41am		Sensor	08012016-West Wall Part 2.SSF
SU 2	-0.07	41,585	396215.01	4566638.68	1287.825	1.20	0.70	Uncorrected	Pro 6H	8/1/2016 0:00	09:54:58am		Sensor	08012016-West Wall Part 2.SSF
SU 2	-0.08	41,566	396214.38	4566638.22	1288.083	1.20	0.70	Uncorrected	Pro 6H	8/1/2016 0:00	09:54:11am		Sensor	08012016-West Wall Part 2.SSF
SU 2	-0.08	41,563	396215.07	4566632.84	1288.089	1.20	0.70	Uncorrected	Pro 6H	8/1/2016 0:00	09:57:09am		Sensor	08012016-West Wall Part 2.SSF
SU 2	-0.08	41,536	396213.47	4566635.75	1288.413	1.20	0.70	Uncorrected	Pro 6H	8/1/2016 0:00	09:53:01am		Sensor	08012016-West Wall Part 2.SSF
SU 2	-0.08	41,527	396215.7	4566637.54	1287.844	1.20	0.70	Uncorrected	Pro 6H	8/1/2016 0:00	09:55:48am		Sensor	08012016-West Wall Part 2.SSF
SU 2	-0.09	41,524	396214.11	4566637.51	1288.185	1.20	0.70	Uncorrected	Pro 6H	8/1/2016 0:00	09:53:31am		Sensor	08012016-West Wall Part 2.SSF
SU 2	-0.09	41,523	396214.78	4566632.28	1288.246	1.20	0.70	Uncorrected	Pro 6H	8/1/2016 0:00	09:54:29am		Sensor	08012016-West Wall Part 2.SSF
SU 2	-0.09	41,515	396214.49	4566637.08	1287.967	1.20	0.70	Uncorrected	Pro 6H	8/1/2016 0:00	09:54:20am		Sensor	08012016-West Wall Part 2.SSF
SU 2	-0.09	41,497	396212.43	4566634.39	1288.699	1.20	0.70	Uncorrected	Pro 6H	8/1/2016 0:00	09:56:52am		Sensor	08012016-West Wall Part 2.SSF
SU 2	-0.09	41,490	396220.6	4566646.25	1287.107	1.20	0.70	Uncorrected	Pro 6H	8/1/2016 0:00	10:01:31am		Sensor	08012016-West Wall Part 2.SSF
SU 2	-0.1	41,472	396213.2	4566636.55	1288.521	1.20	0.70	Uncorrected	Pro 6H	8/1/2016 0:00	09:52:44am		Sensor	08012016-West Wall Part 2.SSF
SU 2	-0.1	41,467	396213	4566640.73	1288.488	1.20	0.70	Uncorrected	Pro 6H	8/1/2016 0:00	09:52:52am		Sensor	08012016-West Wall Part 2.SSF
SU 2	-0.11	41,427	396212.51	4566632.78	1288.961	1.20	0.70	Uncorrected	Pro 6H	8/1/2016 0:00	10:02:52am		Sensor	08012016-West Wall Part 2.SSF
SU 2	-0.11	41,396	396215.9	4566631.38	1288.162	1.20	0.70	Uncorrected	Pro 6H	8/1/2016 0:00	09:55:34am		Sensor	08012016-West Wall Part 2.SSF
SU 2	-0.11	41,393	396214.39	4566638.04	1287.913	1.20	0.70	Uncorrected	Pro 6H	8/1/2016 0:00	09:56:17am		Sensor	08012016-West Wall Part 2.SSF
SU 2	-0.12	41,384	396215.65	4566630.7	1288.221	1.20	0.70	Uncorrected	Pro 6H	8/1/2016 0:00	09:55:13am		Sensor	08012016-West Wall Part 2.SSF
SU 2	-0.12	41,370	396213.66	4566645.64	1288.874	1.20	0.70	Uncorrected	Pro 6H	8/1/2016 0:00	10:02:00am		Sensor	08012016-West Wall Part 2.SSF
SU 2	-0.13	41,317	396211.94	4566632.2	1289.147	1.20	0.70	Uncorrected	Pro 6H	8/1/2016 0:00	10:02:53am		Sensor	08012016-West Wall Part 2.SSF
SU 2	-0.13	41,302	396212.8	4566633.37	1288.723	1.20	0.70	Uncorrected	Pro 6H	8/1/2016 0:00	09:52:23am		Sensor	08012016-West Wall Part 2.SSF
SU 2	-0.14	41,280	396214.87	4566638.52	1287.901	1.20	0.70	Uncorrected	Pro 6H	8/1/2016 0:00	09:54:53am		Sensor	08012016-West Wall Part 2.SSF
SU 2	-0.14	41,275	396214.29	4566639.31	1287.939	1.20	0.70	Uncorrected	Pro 6H	8/1/2016 0:00	09:54:14am		Sensor	08012016-West Wall Part 2.SSF
SU 2	-0.15	41,242	396212.72	4566633.74	1288.586	1.20	0.70	Uncorrected	Pro 6H	8/1/2016 0:00	09:51:44am		Sensor	08012016-West Wall Part 2.SSF
SU 2	-0.15	41,235	396213.71	4566632.17	1288.626	1.20	0.70	Uncorrected	Pro 6H	8/1/2016 0:00	09:52:36am		Sensor	08012016-West Wall Part 2.SSF
SU 2	-0.15	41,224	396214.45	4566637.5	1288.05	1.20	0.70	Uncorrected	Pro 6H	8/1/2016 0:00	09:54:10am		Sensor	08012016-West Wall Part 2.SSF
SU 2	-0.15	41,215	396211.54	4566641.42	1288.913	1.20	0.70	Uncorrected	Pro 6H	8/1/2016 0:00	09:56:06am		Sensor	08012016-West Wall Part 2.SSF
SU 2	-0.16	41,185	396213.35	4566636.91	1288.341	1.20	0.70	Uncorrected	Pro 6H	8/1/2016 0:00	09:52:59am		Sensor	08012016-West Wall Part 2.SSF
SU 2	-0.16	41,155	396213.42	4566634.75	1288.459	1.20	0.70	Uncorrected	Pro 6H	8/1/2016 0:00	09:56:50am		Sensor	08012016-West Wall Part 2.SSF
SU 2	-0.17	41,143	396213	4566636.17	1288.323	1.20	0.70	Uncorrected	Pro 6H	8/1/2016 0:00	09:56:39am		Sensor	08012016-West Wall Part 2.SSF
SU 2	-0.17	41,120	396215.14	4566635.91	1288.073	1.20	0.70	Uncorrected	Pro 6H	8/1/2016 0:00	09:54:48am		Sensor	08012016-West Wall Part 2.SSF
SU 2	-0.18	41,106	396212.89	4566633.38	1288.624	1.20	0.70	Uncorrected	Pro 6H	8/1/2016 0:00	09:57:01am		Sensor	08012016-West Wall Part 2.SSF
SU 2	-0.18	41,095	396215.22	4566635.51	1287.967	1.20	0.70	Uncorrected	Pro 6H	8/1/2016 0:00	09:55:04am		Sensor	08012016-West Wall Part 2.SSF
SU 2	-0.18	41,062	396212.53	4566642.3	1288.431	1.20	0.70	Uncorrected	Pro 6H	8/1/2016 0:00	10:02:27am		Sensor	08012016-West Wall Part 2.SSF
SU 2	-0.19	41,043	396220.55	4566646.12	1287.158	1.20	0.70	Uncorrected	Pro 6H	8/1/2016 0:00	10:01:30am		Sensor	08012016-West Wall Part 2.SSF
SU 2	-0.19	41,021	396211.36	4566641.79	1289.008	1.20	0.70	Uncorrected	Pro 6H	8/1/2016 0:00	09:56:05am		Sensor	08012016-West Wall Part 2.SSF
SU 2	-0.19	41,020	396214.51	4566637.58	1287.957	1.20	0.70	Uncorrected	Pro 6H	8/1/2016 0:00	09:54:19am		Sensor	08012016-West Wall Part 2.SSF
SU 2	-0.2	41,008	396214.09	4566638.98	1288.126	1.20	0.70	Uncorrected	Pro 6H	8/1/2016 0:00	09:53:34am		Sensor	08012016-West Wall Part 2.SSF
SU 2	-0.2	40,990	396213.99	4566632.46	1288.355	1.20	0.70	Uncorrected	Pro 6H	8/1/2016 0:00	09:57:11am		Sensor	08012016-West Wall Part 2.SSF
SU 2	-0.2	40,973	396212.55	4566636.04	1288.492	1.20	0.70	Uncorrected	Pro 6H	8/1/2016 0:00	09:56:38am		Sensor	08012016-West Wall Part 2.SSF
SU 2	-0.21	40,935	396220.78	4566645.92	1287.062	1.20	0.70	Uncorrected	Pro 6H	8/1/2016 0:00	10:01:29am		Sensor	08012016-West Wall Part 2.SSF
SU 2	-0.21	40,931	396213.35	4566639.86	1288.361	1.20	0.70	Uncorrected	Pro 6H	8/1/2016 0:00	09:52:54am		Sensor	08012016-West Wall Part 2.SSF
SU 2	-0.22	40,912	396215.04	4566639.76	1287.902	1.20	0.70	Uncorrected	Pro 6H	8/1/2016 0:00	09:55:52am		Sensor	08012016-West Wall Part 2.SSF
SU 2	-0.22	40,884	396214.18	4566637.94	1288.057	1.20	0.70	Uncorrected	Pro 6H	8/1/2016 0:00	09:53:41am		Sensor	08012016-West Wall Part 2.SSF
SU 2	-0.22	40,880	396214.6	4566639.45	1287.856	1.20	0.70	Uncorrected	Pro 6H	8/1/2016 0:00	09:54:56am		Sensor	08012016-West Wall Part 2.SSF
SU 2	-0.24	40,828	396214.96	4566633.2	1288.226	1.20	0.70	Uncorrected	Pro 6H	8/1/2016 0:00	09:54:02am		Sensor	08012016-West Wall Part 2.SSF
SU 2	-0.24	40,804	396213.58	4566633.16	1288.651	1.20	0.70	Uncorrected	Pro 6H	8/1/2016 0:00	09:52:38am		Sensor	08012016-West Wall Part 2.SSF
SU 2	-0.24	40,800	396214.24	4566632.89	1288.256	1.20	0.70	Uncorrected	Pro 6H	8/1/2016 0:00	09:53:50am		Sensor	08012016-West Wall Part 2.SSF
SU 2	-0.24	40,796	396213.37	4566636.25	1288.186	1.20	0.70	Uncorrected	Pro 6H	8/1/2016 0:00	09:56:40am		Sensor	08012016-West Wall Part 2.SSF
SU 2	-0.26	40,731	396220.71	4566646.63	1287.075	1.20	0.70	Uncorrected	Pro 6H	8/1/2016 0:00	10:01:07am		Sensor	08012016-West Wall Part 2.SSF
SU 2	-0.26	40,729	396214.4	4566633.37	1288.086	1.20	0.70	Uncorrected	Pro 6H	8/1/2016 0:00	09:57:04am		Sensor	08012016-West Wall Part 2.SSF
SU 2	-0.26	40,727	396213.35	4566634.75	1288.611	1.20	0.70	Uncorrected	Pro 6H	8/1/2016 0:00	09:52:41am		Sensor	08012016-West Wall Part 2.SSF
SU 2	-0.26	40,721	396216.33	4566629.12	1288.348	1.20	0.70	Uncorrected	Pro 6H	8/1/2016 0:00	09:58:03am		Sensor	08012016-West Wall Part 2.SSF

SU	Z-Score	CPM	Easting	Northing	MSL	PDOP	HDOP	CorrType	RcvrType	GPS_Date	GPS_Time	Update	FeatName	Datafile
SU 2	-0.27	40,669	396214.8	4566635.43	1288.097	1.20	0.70	Uncorrected	Pro 6H	8/1/2016 0:00	09:54:06am		Sensor	08012016-West Wall Part 2.SSF
SU 2	-0.27	40,642	396214.79	4566638.36	1288.047	1.20	0.70	Uncorrected	Pro 6H	8/1/2016 0:00	10:02:42am		Sensor	08012016-West Wall Part 2.SSF
SU 2	-0.28	40,601	396214.59	4566632.76	1288.165	1.20	0.70	Uncorrected	Pro 6H	8/1/2016 0:00	09:57:10am		Sensor	08012016-West Wall Part 2.SSF
SU 2	-0.29	40,577	396211.24	4566631.78	1289.289	1.30	0.70	Uncorrected	Pro 6H	8/1/2016 0:00	10:02:55am		Sensor	08012016-West Wall Part 2.SSF
SU 2	-0.3	40,519	396213.81	4566633.35	1288.271	1.20	0.70	Uncorrected	Pro 6H	8/1/2016 0:00	09:57:03am		Sensor	08012016-West Wall Part 2.SSF
SU 2	-0.32	40,430	396214.49	4566637.8	1288.143	1.20	0.70	Uncorrected	Pro 6H	8/1/2016 0:00	10:02:43am		Sensor	08012016-West Wall Part 2.SSF
SU 2	-0.33	40,388	396211.55	4566642.31	1289.072	1.20	0.70	Uncorrected	Pro 6H	8/1/2016 0:00	09:56:03am		Sensor	08012016-West Wall Part 2.SSF
SU 2	-0.34	40,359	396213.4	4566638.09	1288.354	1.20	0.70	Uncorrected	Pro 6H	8/1/2016 0:00	09:52:57am		Sensor	08012016-West Wall Part 2.SSF
SU 2	-0.34	40,342	396214.8	4566635.46	1288.087	1.20	0.70	Uncorrected	Pro 6H	8/1/2016 0:00	09:54:23am		Sensor	08012016-West Wall Part 2.SSF
SU 2	-0.35	40,300	396213.85	4566634.95	1288.301	1.20	0.70	Uncorrected	Pro 6H	8/1/2016 0:00	09:56:49am		Sensor	08012016-West Wall Part 2.SSF
SU 2	-0.35	40,271	396214.19	4566636.34	1288.161	1.20	0.70	Uncorrected	Pro 6H	8/1/2016 0:00	09:53:29am		Sensor	08012016-West Wall Part 2.SSF
SU 2	-0.36	40,229	396212.97	4566640.56	1288.587	1.20	0.70	Uncorrected	Pro 6H	8/1/2016 0:00	09:52:51am		Sensor	08012016-West Wall Part 2.SSF
SU 2	-0.36	40,228	396212.91	4566634.63	1288.566	1.20	0.70	Uncorrected	Pro 6H	8/1/2016 0:00	09:56:51am		Sensor	08012016-West Wall Part 2.SSF
SU 2	-0.37	40,221	396214.36	4566634.51	1288.289	1.20	0.70	Uncorrected	Pro 6H	8/1/2016 0:00	09:53:26am		Sensor	08012016-West Wall Part 2.SSF
SU 2	-0.38	40,174	396214.87	4566638.27	1287.824	1.20	0.70	Uncorrected	Pro 6H	8/1/2016 0:00	09:56:16am		Sensor	08012016-West Wall Part 2.SSF
SU 2	-0.38	40,162	396215.19	4566635.54	1288.091	1.20	0.70	Uncorrected	Pro 6H	8/1/2016 0:00	09:54:47am		Sensor	08012016-West Wall Part 2.SSF
SU 2	-0.38	40,152	396214.46	4566636.67	1288.068	1.20	0.70	Uncorrected	Pro 6H	8/1/2016 0:00	09:53:43am		Sensor	08012016-West Wall Part 2.SSF
SU 2	-0.39	40,114	396213.5	4566635.34	1288.42	1.20	0.70	Uncorrected	Pro 6H	8/1/2016 0:00	09:53:02am		Sensor	08012016-West Wall Part 2.SSF
SU 2	-0.39	40,105	396215.17	4566633.29	1288.03	1.20	0.70	Uncorrected	Pro 6H	8/1/2016 0:00	09:57:06am		Sensor	08012016-West Wall Part 2.SSF
SU 2	-0.39	40,095	396214.59	4566632.94	1288.216	1.20	0.70	Uncorrected	Pro 6H	8/1/2016 0:00	09:54:28am		Sensor	08012016-West Wall Part 2.SSF
SU 2	-0.39	40,094	396214.18	4566634.89	1288.433	1.20	0.70	Uncorrected	Pro 6H	8/1/2016 0:00	10:02:48am		Sensor	08012016-West Wall Part 2.SSF
SU 2	-0.4	40,078	396211.91	4566642.83	1288.723	1.20	0.70	Uncorrected	Pro 6H	8/1/2016 0:00	10:02:25am		Sensor	08012016-West Wall Part 2.SSF
SU 2	-0.44	39,881	396214.53	4566638.62	1287.919	1.20	0.70	Uncorrected	Pro 6H	8/1/2016 0:00	09:54:17am		Sensor	08012016-West Wall Part 2.SSF
SU 2	-0.44	39,878	396213.36	4566638.78	1288.329	1.20	0.70	Uncorrected	Pro 6H	8/1/2016 0:00	09:52:56am		Sensor	08012016-West Wall Part 2.SSF
SU 2	-0.44	39,862	396211.98	4566642.12	1288.944	1.20	0.70	Uncorrected	Pro 6H	8/1/2016 0:00	09:56:01am		Sensor	08012016-West Wall Part 2.SSF
SU 2	-0.44	39,858	396213.68	4566632.66	1288.627	1.20	0.70	Uncorrected	Pro 6H	8/1/2016 0:00	09:52:37am		Sensor	08012016-West Wall Part 2.SSF
SU 2	-0.45	39,830	396212.83	4566633.43	1288.827	1.20	0.70	Uncorrected	Pro 6H	8/1/2016 0:00	10:02:51am		Sensor	08012016-West Wall Part 2.SSF
SU 2	-0.45	39,822	396214.85	4566633.43	1288.046	1.20	0.70	Uncorrected	Pro 6H	8/1/2016 0:00	09:57:05am		Sensor	08012016-West Wall Part 2.SSF
SU 2	-0.48	39,700	396211.31	4566643.36	1288.964	1.20	0.70	Uncorrected	Pro 6H	8/1/2016 0:00	10:02:23am		Sensor	08012016-West Wall Part 2.SSF
SU 2	-0.49	39,659	396213.85	4566636.03	1288.072	1.20	0.70	Uncorrected	Pro 6H	8/1/2016 0:00	09:56:41am		Sensor	08012016-West Wall Part 2.SSF
SU 2	-0.5	39,604	396214.41	4566634.02	1288.244	1.20	0.70	Uncorrected	Pro 6H	8/1/2016 0:00	09:53:48am		Sensor	08012016-West Wall Part 2.SSF
SU 2	-0.5	39,592	396214.14	4566638.54	1288.16	1.20	0.70	Uncorrected	Pro 6H	8/1/2016 0:00	09:53:33am		Sensor	08012016-West Wall Part 2.SSF
SU 2	-0.5	39,587	396214.45	4566633.55	1288.297	1.20	0.70	Uncorrected	Pro 6H	8/1/2016 0:00	09:53:24am		Sensor	08012016-West Wall Part 2.SSF
SU 2	-0.51	39,532	396220.86	4566646.44	1287.067	1.20	0.70	Uncorrected	Pro 6H	8/1/2016 0:00	10:01:32am		Sensor	08012016-West Wall Part 2.SSF
SU 2	-0.52	39,491	396215	4566633.61	1288.223	1.20	0.70	Uncorrected	Pro 6H	8/1/2016 0:00	09:54:43am		Sensor	08012016-West Wall Part 2.SSF
SU 2	-0.56	39,328	396212.52	4566641.79	1288.665	1.20	0.70	Uncorrected	Pro 6H	8/1/2016 0:00	09:56:00am		Sensor	08012016-West Wall Part 2.SSF
SU 2	-0.56	39,316	396213.31	4566633.49	1288.491	1.20	0.70	Uncorrected	Pro 6H	8/1/2016 0:00	09:57:02am		Sensor	08012016-West Wall Part 2.SSF
SU 2	-0.56	39,305	396214.26	4566635.16	1288.302	1.20	0.70	Uncorrected	Pro 6H	8/1/2016 0:00	09:53:27am		Sensor	08012016-West Wall Part 2.SSF
SU 2	-0.58	39,244	396214.49	4566634.05	1288.259	1.20	0.70	Uncorrected	Pro 6H	8/1/2016 0:00	09:54:26am		Sensor	08012016-West Wall Part 2.SSF
SU 2	-0.59	39,181	396214.6	4566633.53	1288.253	1.20	0.70	Uncorrected	Pro 6H	8/1/2016 0:00	09:54:27am		Sensor	08012016-West Wall Part 2.SSF
SU 2	-0.59	39,168	396214.81	4566635.12	1288.044	1.20	0.70	Uncorrected	Pro 6H	8/1/2016 0:00	09:56:47am		Sensor	08012016-West Wall Part 2.SSF
SU 2	-0.61	39,086	396214.36	4566634.07	1288.313	1.20	0.70	Uncorrected	Pro 6H	8/1/2016 0:00	09:53:25am		Sensor	08012016-West Wall Part 2.SSF
SU 2	-0.61	39,067	396214.84	4566633.75	1288.251	1.20	0.70	Uncorrected	Pro 6H	8/1/2016 0:00	09:54:03am		Sensor	08012016-West Wall Part 2.SSF
SU 2	-0.62	39,035	396211.67	4566642.22	1289.07	1.20	0.70	Uncorrected	Pro 6H	8/1/2016 0:00	09:56:02am		Sensor	08012016-West Wall Part 2.SSF
SU 2	-0.63	39,012	396215.11	4566635.57	1287.918	1.20	0.70	Uncorrected	Pro 6H	8/1/2016 0:00	09:56:44am		Sensor	08012016-West Wall Part 2.SSF
SU 2	-0.63	38,980	396214.32	4566639.1	1288.019	1.20	0.70	Uncorrected	Pro 6H	8/1/2016 0:00	09:54:13am		Sensor	08012016-West Wall Part 2.SSF
SU 2	-0.63	38,972	396213.86	4566634.17	1288.411	1.20	0.70	Uncorrected	Pro 6H	8/1/2016 0:00	09:53:04am		Sensor	08012016-West Wall Part 2.SSF
SU 2	-0.65	38,918	396212.07	4566646.88	1289.372	1.20	0.70	Uncorrected	Pro 6H	8/1/2016 0:00	10:02:04am		Sensor	08012016-West Wall Part 2.SSF
SU 2	-0.65	38,911	396213.46	4566633.73	1288.655	1.20	0.70	Uncorrected	Pro 6H	8/1/2016 0:00	09:52:39am		Sensor	08012016-West Wall Part 2.SSF
SU 2	-0.65	38,903	396213.95	4566633.64	1288.398	1.20	0.70	Uncorrected	Pro 6H	8/1/2016 0:00	09:53:05am		Sensor	08012016-West Wall Part 2.SSF
SU 2	-0.69	38,728	396215.23	4566635.04	1288.112	1.20	0.70	Uncorrected	Pro 6H	8/1/2016 0:00	09:54:46am		Sensor	08012016-West Wall Part 2.SSF
SU 2	-0.72	38,561	396214.38	4566638.64	1288.067	1.20	0.70	Uncorrected	Pro 6H	8/1/2016 0:00	09:54:12am		Sensor	08012016-West Wall Part 2.SSF

SU	Z-Score	CPM	Easting	Northing	MSL	PDOP	HDOP	CorrType	RcvrType	GPS_Date	GPS_Time	Update	FeatName	Datafile
SU 2	-0.74	38,493	396213.78	4566634.51	1288.578	1.20	0.70	Uncorrected	Pro 6H	8/1/2016 0:00	10:02:49am		Sensor	08012016-West Wall Part 2.SSF
SU 2	-0.75	38,442	396210.94	4566643.54	1289.064	1.20	0.70	Uncorrected	Pro 6H	8/1/2016 0:00	10:02:22am		Sensor	08012016-West Wall Part 2.SSF
SU 2	-0.75	38,440	396214.47	4566638.16	1287.958	1.20	0.70	Uncorrected	Pro 6H	8/1/2016 0:00	09:54:18am		Sensor	08012016-West Wall Part 2.SSF
SU 2	-0.77	38,328	396210.66	4566643.78	1289.115	1.20	0.70	Uncorrected	Pro 6H	8/1/2016 0:00	10:02:21am		Sensor	08012016-West Wall Part 2.SSF
SU 2	-0.78	38,297	396214.41	4566634.51	1288.27	1.20	0.70	Uncorrected	Pro 6H	8/1/2016 0:00	09:53:47am		Sensor	08012016-West Wall Part 2.SSF
SU 2	-0.81	38,161	396214.38	4566633.38	1288.248	1.20	0.70	Uncorrected	Pro 6H	8/1/2016 0:00	09:53:49am		Sensor	08012016-West Wall Part 2.SSF
SU 2	-0.84	37,994	396210.33	4566644.07	1289.245	1.20	0.70	Uncorrected	Pro 6H	8/1/2016 0:00	10:02:20am		Sensor	08012016-West Wall Part 2.SSF
SU 2	-0.85	37,968	396214.65	4566635.77	1287.944	1.20	0.70	Uncorrected	Pro 6H	8/1/2016 0:00	09:56:43am		Sensor	08012016-West Wall Part 2.SSF
SU 2	-0.87	37,883	396213.25	4566633.97	1288.721	1.20	0.70	Uncorrected	Pro 6H	8/1/2016 0:00	10:02:50am		Sensor	08012016-West Wall Part 2.SSF
SU 2	-0.87	37,879	396214.66	4566634.83	1288.171	1.20	0.70	Uncorrected	Pro 6H	8/1/2016 0:00	09:54:05am		Sensor	08012016-West Wall Part 2.SSF
SU 2	-0.9	37,732	396213.31	4566645.99	1288.975	1.20	0.70	Uncorrected	Pro 6H	8/1/2016 0:00	10:02:01am		Sensor	08012016-West Wall Part 2.SSF
SU 2	-0.91	37,693	396212.86	4566646.19	1289.078	1.20	0.70	Uncorrected	Pro 6H	8/1/2016 0:00	10:02:02am		Sensor	08012016-West Wall Part 2.SSF
SU 2	-0.91	37,688	396213.71	4566634.72	1288.415	1.20	0.70	Uncorrected	Pro 6H	8/1/2016 0:00	09:53:03am		Sensor	08012016-West Wall Part 2.SSF
SU 2	-0.91	37,675	396211.65	4566643.11	1288.81	1.20	0.70	Uncorrected	Pro 6H	8/1/2016 0:00	10:02:24am		Sensor	08012016-West Wall Part 2.SSF
SU 2	-0.92	37,650	396215.51	4566633.88	1288.03	1.20	0.70	Uncorrected	Pro 6H	8/1/2016 0:00	09:55:07am		Sensor	08012016-West Wall Part 2.SSF
SU 2	-0.92	37,649	396212.27	4566642.58	1288.615	1.20	0.70	Uncorrected	Pro 6H	8/1/2016 0:00	10:02:26am		Sensor	08012016-West Wall Part 2.SSF
SU 2	-0.94	37,545	396213.11	4566637.71	1288.323	1.20	0.70	Uncorrected	Pro 6H	8/1/2016 0:00	09:56:20am		Sensor	08012016-West Wall Part 2.SSF
SU 2	-0.94	37,544	396209.46	4566645.01	1289.556	1.20	0.70	Uncorrected	Pro 6H	8/1/2016 0:00	10:02:14am		Sensor	08012016-West Wall Part 2.SSF
SU 2	-0.95	37,515	396215.22	4566635.22	1287.971	1.20	0.70	Uncorrected	Pro 6H	8/1/2016 0:00	09:56:46am		Sensor	08012016-West Wall Part 2.SSF
SU 2	-0.95	37,507	396213.33	4566634.12	1288.675	1.20	0.70	Uncorrected	Pro 6H	8/1/2016 0:00	09:52:40am		Sensor	08012016-West Wall Part 2.SSF
SU 2	-0.99	37,336	396214.64	4566634.35	1288.274	1.20	0.70	Uncorrected	Pro 6H	8/1/2016 0:00	09:54:25am		Sensor	08012016-West Wall Part 2.SSF
SU 2	-1.01	37,203	396215.35	4566634.45	1288.001	1.20	0.70	Uncorrected	Pro 6H	8/1/2016 0:00	09:55:06am		Sensor	08012016-West Wall Part 2.SSF
SU 2	-1.05	37,023	396215.47	4566635.41	1287.909	1.20	0.70	Uncorrected	Pro 6H	8/1/2016 0:00	09:56:45am		Sensor	08012016-West Wall Part 2.SSF
SU 2	-1.07	36,933	396214.88	4566634.04	1288.263	1.20	0.70	Uncorrected	Pro 6H	8/1/2016 0:00	09:54:44am		Sensor	08012016-West Wall Part 2.SSF
SU 2	-1.1	36,785	396214.69	4566634.9	1288.139	1.20	0.70	Uncorrected	Pro 6H	8/1/2016 0:00	09:54:24am		Sensor	08012016-West Wall Part 2.SSF
SU 2	-1.11	36,734	396215.35	4566635.02	1287.99	1.20	0.70	Uncorrected	Pro 6H	8/1/2016 0:00	09:55:05am		Sensor	08012016-West Wall Part 2.SSF
SU 2	-1.12	36,697	396209.47	4566644.86	1289.511	1.20	0.70	Uncorrected	Pro 6H	8/1/2016 0:00	10:02:17am		Sensor	08012016-West Wall Part 2.SSF
SU 2	-1.14	36,633	396212.46	4566646.55	1289.207	1.20	0.70	Uncorrected	Pro 6H	8/1/2016 0:00	10:02:03am		Sensor	08012016-West Wall Part 2.SSF
SU 2	-1.16	36,538	396210.04	4566644.25	1289.339	1.20	0.70	Uncorrected	Pro 6H	8/1/2016 0:00	10:02:19am		Sensor	08012016-West Wall Part 2.SSF
SU 2	-1.21	36,280	396211.72	4566647.1	1289.554	1.20	0.70	Uncorrected	Pro 6H	8/1/2016 0:00	10:02:06am		Sensor	08012016-West Wall Part 2.SSF
SU 2	-1.21	36,279	396211.82	4566647.11	1289.508	1.20	0.70	Uncorrected	Pro 6H	8/1/2016 0:00	10:02:05am		Sensor	08012016-West Wall Part 2.SSF
SU 2	-1.22	36,234	396209.73	4566644.53	1289.452	1.20	0.70	Uncorrected	Pro 6H	8/1/2016 0:00	10:02:18am		Sensor	08012016-West Wall Part 2.SSF
SU 2	-1.25	36,116	396209.43	4566644.89	1289.56	1.20	0.70	Uncorrected	Pro 6H	8/1/2016 0:00	10:02:15am		Sensor	08012016-West Wall Part 2.SSF
SU 2	-1.38	35,476	396214.76	4566634.31	1288.239	1.20	0.70	Uncorrected	Pro 6H	8/1/2016 0:00	09:54:04am		Sensor	08012016-West Wall Part 2.SSF
SU 2	-1.6	34,469	396209.42	4566644.84	1289.548	1.20	0.70	Uncorrected	Pro 6H	8/1/2016 0:00	10:02:16am		Sensor	08012016-West Wall Part 2.SSF
SU 2	-1.66	34,193	396215.07	4566634.6	1288.146	1.20	0.70	Uncorrected	Pro 6H	8/1/2016 0:00	09:54:45am		Sensor	08012016-West Wall Part 2.SSF
SU 2	3.18	56,705	396235.22	4566621.98	1284.199	1.70	1.00	Uncorrected	Pro 6H	8/4/2016 0:00	12:33:33pm	New	Sensor	08042016 South Wall after removal hot spot.SSF
SU 2	2.45	53,336	396235.38	4566622.01	1284.167	1.70	1.00	Uncorrected	Pro 6H	8/4/2016 0:00	12:33:35pm	New	Sensor	08042016 South Wall after removal hot spot.SSF
SU 2	2.44	53,303	396234.74	4566622.11	1284.186	1.70	1.00	Uncorrected	Pro 6H	8/4/2016 0:00	12:33:32pm	New	Sensor	08042016 South Wall after removal hot spot.SSF
SU 2	2.39	53,026	396235.29	4566621.9	1284.2	1.70	1.00	Uncorrected	Pro 6H	8/4/2016 0:00	12:33:34pm	New	Sensor	08042016 South Wall after removal hot spot.SSF
SU 2	1.98	51,135	396235.12	4566619.76	1285.27	1.70	1.00	Uncorrected	Pro 6H	8/4/2016 0:00	12:32:46pm	New	Sensor	08042016 South Wall after removal hot spot.SSF
SU 2	1.95	50,978	396235.15	4566619.78	1285.283	1.70	1.00	Uncorrected	Pro 6H	8/4/2016 0:00	12:32:09pm	New	Sensor	08042016 South Wall after removal hot spot.SSF
SU 2	1.86	50,581	396234.7	4566619.96	1285.326	1.70	1.00	Uncorrected	Pro 6H	8/4/2016 0:00	12:32:45pm	New	Sensor	08042016 South Wall after removal hot spot.SSF
SU 2	1.73	49,994	396235.58	4566622.14	1284.16	1.70	1.00	Uncorrected	Pro 6H	8/4/2016 0:00	12:33:36pm	New	Sensor	08042016 South Wall after removal hot spot.SSF
SU 2	1.67	49,715	396234.97	4566619.96	1285.31	1.70	1.00	Uncorrected	Pro 6H	8/4/2016 0:00	12:32:08pm	New	Sensor	08042016 South Wall after removal hot spot.SSF
SU 2	1.59	49,338	396235.47	4566622.15	1284.14	1.70	1.00	Uncorrected	Pro 6H	8/4/2016 0:00	12:33:37pm	New	Sensor	08042016 South Wall after removal hot spot.SSF
SU 2	1.58	49,263	396234.25	4566620.43	1285.342	1.70	1.00	Uncorrected	Pro 6H	8/4/2016 0:00	12:33:08pm	New	Sensor	08042016 South Wall after removal hot spot.SSF
SU 2	1.56	49,205	396234.3	4566620.14	1285.381	1.70	1.00	Uncorrected	Pro 6H	8/4/2016 0:00	12:32:44pm	New	Sensor	08042016 South Wall after removal hot spot.SSF
SU 2	1.52	48,986	396234.68	4566619.9	1285.261	1.70	1.00	Uncorrected	Pro 6H	8/4/2016 0:00	12:33:10pm	New	Sensor	08042016 South Wall after removal hot spot.SSF
SU 2	1.48	48,834	396235.55	4566619.67	1285.284	1.70	1.00	Uncorrected	Pro 6H	8/4/2016 0:00	12:32:10pm	New	Sensor	08042016 South Wall after removal hot spot.SSF
SU 2	1.47	48,742	396232.26	4566618.65	1285.299	1.70	1.00	Uncorrected	Pro 6H	8/4/2016 0:00	12:33:49pm	New	Sensor	08042016 South Wall after removal hot spot.SSF
SU 2	1.46	48,706	396234.43	4566620.17	1285.311	1.70	1.00	Uncorrected	Pro 6H	8/4/2016 0:00	12:33:09pm	New	Sensor	08042016 South Wall after removal hot spot.SSF

SU	Z-Score	CPM	Easting	Northing	MSL	PDOP	HDOP	CorrType	RcvrType	GPS_Date	GPS_Time	Update	FeatName	Datafile
SU 2	1.45	48,666	396235.1	4566619.73	1285.233	1.70	1.00	Uncorrected	Pro 6H	8/4/2016 0:00	12:33:11pm	New	Sensor	08042016 South Wall after removal hot spot.SSF
SU 2	1.43	48,566	396233.39	4566620.8	1284.842	1.70	1.00	Uncorrected	Pro 6H	8/4/2016 0:00	12:33:27pm	New	Sensor	08042016 South Wall after removal hot spot.SSF
SU 2	1.38	48,352	396236.01	4566619.47	1285.31	1.70	1.00	Uncorrected	Pro 6H	8/4/2016 0:00	12:32:12pm	New	Sensor	08042016 South Wall after removal hot spot.SSF
SU 2	1.36	48,261	396234.96	4566620	1285.323	1.70	1.00	Uncorrected	Pro 6H	8/4/2016 0:00	12:32:07pm	New	Sensor	08042016 South Wall after removal hot spot.SSF
SU 2	1.32	48,059	396235.9	4566619.68	1285.268	1.70	1.00	Uncorrected	Pro 6H	8/4/2016 0:00	12:33:14pm	New	Sensor	08042016 South Wall after removal hot spot.SSF
SU 2	1.32	48,054	396234.78	4566622.33	1284.14	1.70	1.00	Uncorrected	Pro 6H	8/4/2016 0:00	12:33:40pm	New	Sensor	08042016 South Wall after removal hot spot.SSF
SU 2	1.29	47,913	396235.73	4566619.63	1285.244	1.70	1.00	Uncorrected	Pro 6H	8/4/2016 0:00	12:32:47pm	New	Sensor	08042016 South Wall after removal hot spot.SSF
SU 2	1.27	47,830	396233.42	4566620.37	1284.92	1.70	1.00	Uncorrected	Pro 6H	8/4/2016 0:00	12:33:25pm	New	Sensor	08042016 South Wall after removal hot spot.SSF
SU 2	1.25	47,751	396232.66	4566619.39	1285.116	1.70	1.00	Uncorrected	Pro 6H	8/4/2016 0:00	12:33:47pm	New	Sensor	08042016 South Wall after removal hot spot.SSF
SU 2	1.25	47,724	396232.92	4566619.97	1284.98	1.70	1.00	Uncorrected	Pro 6H	8/4/2016 0:00	12:33:46pm	New	Sensor	08042016 South Wall after removal hot spot.SSF
SU 2	1.24	47,712	396233.39	4566620.52	1284.992	1.70	1.00	Uncorrected	Pro 6H	8/4/2016 0:00	12:33:22pm	New	Sensor	08042016 South Wall after removal hot spot.SSF
SU 2	1.22	47,618	396234.99	4566622.2	1284.141	1.70	1.00	Uncorrected	Pro 6H	8/4/2016 0:00	12:33:39pm	New	Sensor	08042016 South Wall after removal hot spot.SSF
SU 2	1.21	47,554	396235.23	4566622.17	1284.121	1.70	1.00	Uncorrected	Pro 6H	8/4/2016 0:00	12:33:38pm	New	Sensor	08042016 South Wall after removal hot spot.SSF
SU 2	1.08	46,943	396234.21	4566620.31	1285.404	1.70	1.00	Uncorrected	Pro 6H	8/4/2016 0:00	12:32:43pm	New	Sensor	08042016 South Wall after removal hot spot.SSF
SU 2	1.08	46,941	396233.6	4566621.1	1284.75	1.70	1.00	Uncorrected	Pro 6H	8/4/2016 0:00	12:33:28pm	New	Sensor	08042016 South Wall after removal hot spot.SSF
SU 2	1.06	46,848	396233.2	4566620.27	1284.986	1.70	1.00	Uncorrected	Pro 6H	8/4/2016 0:00	12:33:23pm	New	Sensor	08042016 South Wall after removal hot spot.SSF
SU 2	1.01	46,636	396234.67	4566620.25	1285.231	1.70	1.00	Uncorrected	Pro 6H	8/4/2016 0:00	12:33:19pm	New	Sensor	08042016 South Wall after removal hot spot.SSF
SU 2	0.99	46,527	396232.5	4566619.06	1285.232	1.70	1.00	Uncorrected	Pro 6H	8/4/2016 0:00	12:33:48pm	New	Sensor	08042016 South Wall after removal hot spot.SSF
SU 2	0.95	46,335	396234.32	4566620.51	1285.344	1.70	1.00	Uncorrected	Pro 6H	8/4/2016 0:00	12:33:07pm	New	Sensor	08042016 South Wall after removal hot spot.SSF
SU 2	0.95	46,335	396235.5	4566619.86	1285.208	1.70	1.00	Uncorrected	Pro 6H	8/4/2016 0:00	12:33:17pm	New	Sensor	08042016 South Wall after removal hot spot.SSF
SU 2	0.94	46,307	396233.44	4566620.59	1284.859	1.70	1.00	Uncorrected	Pro 6H	8/4/2016 0:00	12:33:26pm	New	Sensor	08042016 South Wall after removal hot spot.SSF
SU 2	0.91	46,168	396235.91	4566619.61	1285.303	1.70	1.00	Uncorrected	Pro 6H	8/4/2016 0:00	12:32:11pm	New	Sensor	08042016 South Wall after removal hot spot.SSF
SU 2	0.87	45,992	396236.46	4566619.81	1285.308	1.70	1.00	Uncorrected	Pro 6H	8/4/2016 0:00	12:32:49pm	New	Sensor	08042016 South Wall after removal hot spot.SSF
SU 2	0.82	45,762	396233.16	4566620.16	1284.979	1.70	1.00	Uncorrected	Pro 6H	8/4/2016 0:00	12:33:24pm	New	Sensor	08042016 South Wall after removal hot spot.SSF
SU 2	0.82	45,735	396235.85	4566619.85	1285.237	1.70	1.00	Uncorrected	Pro 6H	8/4/2016 0:00	12:33:15pm	New	Sensor	08042016 South Wall after removal hot spot.SSF
SU 2	0.82	45,727	396236.03	4566619.29	1285.312	1.70	1.00	Uncorrected	Pro 6H	8/4/2016 0:00	12:32:14pm	New	Sensor	08042016 South Wall after removal hot spot.SSF
SU 2	0.79	45,608	396236.13	4566619.71	1285.262	1.70	1.00	Uncorrected	Pro 6H	8/4/2016 0:00	12:32:48pm	New	Sensor	08042016 South Wall after removal hot spot.SSF
SU 2	0.79	45,578	396233.47	4566621.53	1284.539	1.70	1.00	Uncorrected	Pro 6H	8/4/2016 0:00	12:33:43pm	New	Sensor	08042016 South Wall after removal hot spot.SSF
SU 2	0.77	45,485	396232.08	4566618.42	1285.362	1.70	1.00	Uncorrected	Pro 6H	8/4/2016 0:00	12:33:50pm	New	Sensor	08042016 South Wall after removal hot spot.SSF
SU 2	0.74	45,356	396235.78	4566619.6	1285.257	1.70	1.00	Uncorrected	Pro 6H	8/4/2016 0:00	12:33:13pm	New	Sensor	08042016 South Wall after removal hot spot.SSF
SU 2	0.71	45,226	396235.45	4566619.66	1285.244	1.70	1.00	Uncorrected	Pro 6H	8/4/2016 0:00	12:33:12pm	New	Sensor	08042016 South Wall after removal hot spot.SSF
SU 2	0.67	45,063	396235.16	4566619.97	1285.236	1.70	1.00	Uncorrected	Pro 6H	8/4/2016 0:00	12:33:18pm	New	Sensor	08042016 South Wall after removal hot spot.SSF
SU 2	0.67	45,028	396235.95	4566619.19	1285.297	1.70	1.00	Uncorrected	Pro 6H	8/4/2016 0:00	12:32:13pm	New	Sensor	08042016 South Wall after removal hot spot.SSF
SU 2	0.64	44,904	396233.17	4566621.04	1284.687	1.70	1.00	Uncorrected	Pro 6H	8/4/2016 0:00	12:33:44pm	New	Sensor	08042016 South Wall after removal hot spot.SSF
SU 2	0.64	44,893	396234.26	4566622.42	1284.215	1.70	1.00	Uncorrected	Pro 6H	8/4/2016 0:00	12:33:41pm	New	Sensor	08042016 South Wall after removal hot spot.SSF
SU 2	0.62	44,823	396235.71	4566619.9	1285.198	1.70	1.00	Uncorrected	Pro 6H	8/4/2016 0:00	12:33:16pm	New	Sensor	08042016 South Wall after removal hot spot.SSF
SU 2	0.61	44,768	396233.86	4566621.98	1284.467	1.70	1.00	Uncorrected	Pro 6H	8/4/2016 0:00	12:33:30pm	New	Sensor	08042016 South Wall after removal hot spot.SSF
SU 2	0.55	44,479	396234.12	4566620.39	1285.259	1.70	1.00	Uncorrected	Pro 6H	8/4/2016 0:00	12:33:20pm	New	Sensor	08042016 South Wall after removal hot spot.SSF
SU 2	0.51	44,313	396233.72	4566622.16	1284.36	1.70	1.00	Uncorrected	Pro 6H	8/4/2016 0:00	12:33:42pm	New	Sensor	08042016 South Wall after removal hot spot.SSF
SU 2	0.51	44,312	396239.27	4566624.3	1285.346	1.70	1.00	Uncorrected	Pro 6H	8/4/2016 0:00	12:32:29pm	New	Sensor	08042016 South Wall after removal hot spot.SSF
SU 2	0.47	44,089	396233.59	4566620.47	1285.135	1.70	1.00	Uncorrected	Pro 6H	8/4/2016 0:00	12:33:21pm	New	Sensor	08042016 South Wall after removal hot spot.SSF
SU 2	0.42	43,892	396234.24	4566622.14	1284.293	1.70	1.00	Uncorrected	Pro 6H	8/4/2016 0:00	12:33:31pm	New	Sensor	08042016 South Wall after removal hot spot.SSF
SU 2	0.4	43,801	396236.2	4566619.55	1285.336	1.70	1.00	Uncorrected	Pro 6H	8/4/2016 0:00	12:32:15pm	New	Sensor	08042016 South Wall after removal hot spot.SSF
SU 2	0.4	43,778	396239.54	4566624.85	1285.33	1.70	1.00	Uncorrected	Pro 6H	8/4/2016 0:00	12:32:30pm	New	Sensor	08042016 South Wall after removal hot spot.SSF
SU 2	0.38	43,707	396236.7	4566621.72	1285.381	1.70	1.00	Uncorrected	Pro 6H	8/4/2016 0:00	12:33:02pm	New	Sensor	08042016 South Wall after removal hot spot.SSF
SU 2	0.35	43,568	396239.05	4566623.71	1285.411	1.70	1.00	Uncorrected	Pro 6H	8/4/2016 0:00	12:32:28pm	New	Sensor	08042016 South Wall after removal hot spot.SSF
SU 2	0.33	43,466	396236.21	4566621.07	1285.359	1.70	1.00	Uncorrected	Pro 6H	8/4/2016 0:00	12:32:39pm	New	Sensor	08042016 South Wall after removal hot spot.SSF
SU 2	0.31	43,355	396238.8	4566623.29	1285.444	1.70	1.00	Uncorrected	Pro 6H	8/4/2016 0:00	12:32:27pm	New	Sensor	08042016 South Wall after removal hot spot.SSF
SU 2	0.29	43,292	396234.5	4566620.67	1285.363	1.70	1.00	Uncorrected	Pro 6H	8/4/2016 0:00	12:32:42pm	New	Sensor	08042016 South Wall after removal hot spot.SSF
SU 2	0.26	43,140	396236.48	4566619.67	1285.368	1.70	1.00	Uncorrected	Pro 6H	8/4/2016 0:00	12:32:16pm	New	Sensor	08042016 South Wall after removal hot spot.SSF
SU 2	0.25	43,102	396238.46	4566622.84	1285.469	1.70	1.00	Uncorrected	Pro 6H	8/4/2016 0:00	12:32:26pm	New	Sensor	08042016 South Wall after removal hot spot.SSF
SU 2	0.24	43,057	396236.54	4566621.35	1285.327	1.70	1.00	Uncorrected	Pro 6H	8/4/2016 0:00	12:33:03pm	New	Sensor	08042016 South Wall after removal hot spot.SSF

SU	Z-Score	CPM	Easting	Northing	MSL	PDOP	HDOP	CorrType	RcvrType	GPS_Date	GPS_Time	Update	FeatName	Datafile
SU 2	0.23	42,995	396233.71	4566621.57	1284.587	1.70	1.00	Uncorrected	Pro 6H	8/4/2016 0:00	12:33:29pm	New	Sensor	08042016 South Wall after removal hot spot.SSF
SU 2	0.17	42,696	396232.94	4566620.58	1284.838	1.70	1.00	Uncorrected	Pro 6H	8/4/2016 0:00	12:33:45pm	New	Sensor	08042016 South Wall after removal hot spot.SSF
SU 2	0.16	42,663	396238.69	4566624.31	1285.506	1.70	1.00	Uncorrected	Pro 6H	8/4/2016 0:00	12:32:33pm	New	Sensor	08042016 South Wall after removal hot spot.SSF
SU 2	0.14	42,551	396238.11	4566623.17	1285.509	1.70	1.00	Uncorrected	Pro 6H	8/4/2016 0:00	12:32:35pm	New	Sensor	08042016 South Wall after removal hot spot.SSF
SU 2	0.12	42,489	396234.89	4566620.83	1285.344	1.70	1.00	Uncorrected	Pro 6H	8/4/2016 0:00	12:32:41pm	New	Sensor	08042016 South Wall after removal hot spot.SSF
SU 2	0.11	42,444	396234.69	4566619.94	1285.313	1.70	1.00	Uncorrected	Pro 6H	8/4/2016 0:00	12:32:06pm	New	Sensor	08042016 South Wall after removal hot spot.SSF
SU 2	0.08	42,285	396238.42	4566623.79	1285.527	1.70	1.00	Uncorrected	Pro 6H	8/4/2016 0:00	12:32:34pm	New	Sensor	08042016 South Wall after removal hot spot.SSF
SU 2	0.01	41,988	396237.78	4566622.54	1285.477	1.70	1.00	Uncorrected	Pro 6H	8/4/2016 0:00	12:32:36pm	New	Sensor	08042016 South Wall after removal hot spot.SSF
SU 2	-0.06	41,625	396237.35	4566621.16	1285.522	1.70	1.00	Uncorrected	Pro 6H	8/4/2016 0:00	12:32:23pm	New	Sensor	08042016 South Wall after removal hot spot.SSF
SU 2	-0.08	41,533	396238.96	4566624.9	1285.437	1.70	1.00	Uncorrected	Pro 6H	8/4/2016 0:00	12:32:32pm	New	Sensor	08042016 South Wall after removal hot spot.SSF
SU 2	-0.15	41,228	396236.7	4566619.79	1285.359	1.70	1.00	Uncorrected	Pro 6H	8/4/2016 0:00	12:32:50pm	New	Sensor	08042016 South Wall after removal hot spot.SSF
SU 2	-0.17	41,118	396231.89	4566618.26	1285.442	1.70	1.00	Uncorrected	Pro 6H	8/4/2016 0:00	12:33:53pm	New	Sensor	08042016 South Wall after removal hot spot.SSF
SU 2	-0.17	41,115	396232	4566618.25	1285.459	1.70	1.00	Uncorrected	Pro 6H	8/4/2016 0:00	12:33:52pm	New	Sensor	08042016 South Wall after removal hot spot.SSF
SU 2	-0.18	41,076	396235.57	4566620.9	1285.375	1.70	1.00	Uncorrected	Pro 6H	8/4/2016 0:00	12:32:40pm	New	Sensor	08042016 South Wall after removal hot spot.SSF
SU 2	-0.18	41,064	396236.22	4566620.84	1285.297	1.70	1.00	Uncorrected	Pro 6H	8/4/2016 0:00	12:33:04pm	New	Sensor	08042016 South Wall after removal hot spot.SSF
SU 2	-0.19	41,023	396236.93	4566621.63	1285.426	1.70	1.00	Uncorrected	Pro 6H	8/4/2016 0:00	12:32:59pm	New	Sensor	08042016 South Wall after removal hot spot.SSF
SU 2	-0.2	40,983	396237.05	4566621.04	1285.533	1.70	1.00	Uncorrected	Pro 6H	8/4/2016 0:00	12:32:22pm	New	Sensor	08042016 South Wall after removal hot spot.SSF
SU 2	-0.21	40,931	396237.52	4566620.33	1285.492	1.70	1.00	Uncorrected	Pro 6H	8/4/2016 0:00	12:32:54pm	New	Sensor	08042016 South Wall after removal hot spot.SSF
SU 2	-0.23	40,857	396237.17	4566621.92	1285.46	1.70	1.00	Uncorrected	Pro 6H	8/4/2016 0:00	12:32:37pm	New	Sensor	08042016 South Wall after removal hot spot.SSF
SU 2	-0.24	40,791	396236.76	4566621.8	1285.394	1.70	1.00	Uncorrected	Pro 6H	8/4/2016 0:00	12:33:01pm	New	Sensor	08042016 South Wall after removal hot spot.SSF
SU 2	-0.25	40,765	396236.76	4566621.57	1285.4	1.70	1.00	Uncorrected	Pro 6H	8/4/2016 0:00	12:33:00pm	New	Sensor	08042016 South Wall after removal hot spot.SSF
SU 2	-0.27	40,649	396238.09	4566622.3	1285.473	1.70	1.00	Uncorrected	Pro 6H	8/4/2016 0:00	12:32:25pm	New	Sensor	08042016 South Wall after removal hot spot.SSF
SU 2	-0.29	40,571	396236.95	4566621.28	1285.562	1.70	1.00	Uncorrected	Pro 6H	8/4/2016 0:00	12:32:21pm	New	Sensor	08042016 South Wall after removal hot spot.SSF
SU 2	-0.31	40,501	396234.83	4566620.49	1285.335	1.70	1.00	Uncorrected	Pro 6H	8/4/2016 0:00	12:33:06pm	New	Sensor	08042016 South Wall after removal hot spot.SSF
SU 2	-0.36	40,268	396237.14	4566620.96	1285.491	1.70	1.00	Uncorrected	Pro 6H	8/4/2016 0:00	12:32:19pm	New	Sensor	08042016 South Wall after removal hot spot.SSF
SU 2	-0.4	40,048	396237.16	4566621.52	1285.442	1.70	1.00	Uncorrected	Pro 6H	8/4/2016 0:00	12:32:57pm	New	Sensor	08042016 South Wall after removal hot spot.SSF
SU 2	-0.42	39,975	396236.98	4566619.91	1285.424	1.70	1.00	Uncorrected	Pro 6H	8/4/2016 0:00	12:32:17pm	New	Sensor	08042016 South Wall after removal hot spot.SSF
SU 2	-0.42	39,966	396235.5	4566620.48	1285.323	1.70	1.00	Uncorrected	Pro 6H	8/4/2016 0:00	12:33:05pm	New	Sensor	08042016 South Wall after removal hot spot.SSF
SU 2	-0.45	39,836	396237.67	4566621.68	1285.506	1.70	1.00	Uncorrected	Pro 6H	8/4/2016 0:00	12:32:24pm	New	Sensor	08042016 South Wall after removal hot spot.SSF
SU 2	-0.48	39,707	396237.1	4566619.96	1285.432	1.70	1.00	Uncorrected	Pro 6H	8/4/2016 0:00	12:32:51pm	New	Sensor	08042016 South Wall after removal hot spot.SSF
SU 2	-0.51	39,534	396239.4	4566625.22	1285.376	1.70	1.00	Uncorrected	Pro 6H	8/4/2016 0:00	12:32:31pm	New	Sensor	08042016 South Wall after removal hot spot.SSF
SU 2	-0.54	39,421	396232.08	4566618.33	1285.455	1.70	1.00	Uncorrected	Pro 6H	8/4/2016 0:00	12:33:51pm	New	Sensor	08042016 South Wall after removal hot spot.SSF
SU 2	-0.54	39,416	396237.36	4566620.17	1285.495	1.70	1.00	Uncorrected	Pro 6H	8/4/2016 0:00	12:32:52pm	New	Sensor	08042016 South Wall after removal hot spot.SSF
SU 2	-0.54	39,412	396237.12	4566621.76	1285.446	1.70	1.00	Uncorrected	Pro 6H	8/4/2016 0:00	12:32:58pm	New	Sensor	08042016 South Wall after removal hot spot.SSF
SU 2	-0.54	39,404	396237.52	4566620.3	1285.506	1.70	1.00	Uncorrected	Pro 6H	8/4/2016 0:00	12:32:53pm	New	Sensor	08042016 South Wall after removal hot spot.SSF
SU 2	-0.54	39,393	396237.19	4566620.38	1285.437	1.70	1.00	Uncorrected	Pro 6H	8/4/2016 0:00	12:32:18pm	New	Sensor	08042016 South Wall after removal hot spot.SSF
SU 2	-0.63	38,984	396236.73	4566621.45	1285.406	1.70	1.00	Uncorrected	Pro 6H	8/4/2016 0:00	12:32:38pm	New	Sensor	08042016 South Wall after removal hot spot.SSF
SU 2	-0.76	38,372	396237.37	4566620.58	1285.49	1.70	1.00	Uncorrected	Pro 6H	8/4/2016 0:00	12:32:55pm	New	Sensor	08042016 South Wall after removal hot spot.SSF
SU 2	-0.8	38,207	396236.95	4566621.21	1285.554	1.70	1.00	Uncorrected	Pro 6H	8/4/2016 0:00	12:32:20pm	New	Sensor	08042016 South Wall after removal hot spot.SSF
SU 2	-0.91	37,673	396237.23	4566621.01	1285.466	1.70	1.00	Uncorrected	Pro 6H	8/4/2016 0:00	12:32:56pm	New	Sensor	08042016 South Wall after removal hot spot.SSF
SU 2	-1.3	35,892	396234.45	4566620.12	1285.217	1.70	1.00	Uncorrected	Pro 6H	8/4/2016 0:00	12:31:57pm	New	Sensor	08042016 South Wall after removal hot spot.SSF
SU 2	-1.3	35,885	396234.41	4566620.08	1285.239	1.70	1.00	Uncorrected	Pro 6H	8/4/2016 0:00	12:32:03pm	New	Sensor	08042016 South Wall after removal hot spot.SSF
SU 2	-1.3	35,857	396234.48	4566620.03	1285.294	1.70	1.00	Uncorrected	Pro 6H	8/4/2016 0:00	12:32:05pm	New	Sensor	08042016 South Wall after removal hot spot.SSF
SU 2	-1.42	35,299	396234.44	4566620.16	1285.207	1.70	1.00	Uncorrected	Pro 6H	8/4/2016 0:00	12:32:02pm	New	Sensor	08042016 South Wall after removal hot spot.SSF
SU 2	-1.54	34,737	396234.48	4566620.11	1285.228	1.70	1.00	Uncorrected	Pro 6H	8/4/2016 0:00	12:31:54pm	New	Sensor	08042016 South Wall after removal hot spot.SSF
SU 2	-1.57	34,620	396234.44	4566620.13	1285.196	1.70	1.00	Uncorrected	Pro 6H	8/4/2016 0:00	12:31:59pm	New	Sensor	08042016 South Wall after removal hot spot.SSF
SU 2	-1.57	34,591	396234.39	4566620.04	1285.264	1.70	1.00	Uncorrected	Pro 6H	8/4/2016 0:00	12:32:04pm	New	Sensor	08042016 South Wall after removal hot spot.SSF
SU 2	-1.69	34,035	396234.44	4566620.13	1285.193	1.70	1.00	Uncorrected	Pro 6H	8/4/2016 0:00	12:32:00pm	New	Sensor	08042016 South Wall after removal hot spot.SSF
SU 2	-1.8	33,554	396234.48	4566620.12	1285.229	1.70	1.00	Uncorrected	Pro 6H	8/4/2016 0:00	12:31:55pm	New	Sensor	08042016 South Wall after removal hot spot.SSF
SU 2	-1.82	33,438	396234.44	4566620.15	1285.194	1.70	1.00	Uncorrected	Pro 6H	8/4/2016 0:00	12:32:01pm	New	Sensor	08042016 South Wall after removal hot spot.SSF
SU 2	-1.83	33,408	396234.45	4566620.11	1285.227	1.70	1.00	Uncorrected	Pro 6H	8/4/2016 0:00	12:31:56pm	New	Sensor	08042016 South Wall after removal hot spot.SSF
SU 2	-1.94	32,883	396234.44	4566620.12	1285.204	1.70	1.00	Uncorrected	Pro 6H	8/4/2016 0:00	12:31:58pm	New	Sensor	08042016 South Wall after removal hot spot.SSF

SU	Z-Score	CPM	Easting	Northing	MSL	PDOP	HDOP	CorrType	RcvrType	GPS_Date	GPS_Time	Update	FeatName	Datafile
SU 2	3.7	59,139	396224.76	4566621.09	1287.183	1.30	0.80	Uncorrected	Pro 6H	8/3/2016 0:00	10:39:26am	New	Sensor	08032016- South Wall.SSF
SU 2	3.14	56,530	396226.47	4566623.35	1285.272	1.40	0.90	Uncorrected	Pro 6H	8/3/2016 0:00	10:45:41am	New	Sensor	08032016- South Wall.SSF
SU 2	3.05	56,100	396223.54	4566622.65	1286.992	1.30	0.80	Uncorrected	Pro 6H	8/3/2016 0:00	10:38:22am	New	Sensor	08032016- South Wall.SSF
SU 2	3.04	56,084	396226.52	4566623.85	1285.007	1.40	0.90	Uncorrected	Pro 6H	8/3/2016 0:00	10:45:37am	New	Sensor	08032016- South Wall.SSF
SU 2	2.84	55,140	396237.54	4566621.17	1287.692	1.20	0.80	Uncorrected	Pro 6H	8/3/2016 0:00	10:42:57am	New	Sensor	08032016- South Wall.SSF
SU 2	2.71	54,541	396223.22	4566625.67	1285.248	1.40	0.90	Uncorrected	Pro 6H	8/3/2016 0:00	10:45:03am	New	Sensor	08032016- South Wall.SSF
SU 2	2.71	54,540	396224.53	4566620.12	1287.193	1.30	0.80	Uncorrected	Pro 6H	8/3/2016 0:00	10:39:10am	New	Sensor	08032016- South Wall.SSF
SU 2	2.7	54,504	396237.1	4566622.96	1284.83	1.40	0.90	Uncorrected	Pro 6H	8/3/2016 0:00	10:46:11am	New	Sensor	08032016- South Wall.SSF
SU 2	2.69	54,446	396229.58	4566623.6	1286.417	1.20	0.80	Uncorrected	Pro 6H	8/3/2016 0:00	10:43:46am	New	Sensor	08032016- South Wall.SSF
SU 2	2.68	54,396	396224.66	4566621.44	1287.152	1.30	0.80	Uncorrected	Pro 6H	8/3/2016 0:00	10:39:25am	New	Sensor	08032016- South Wall.SSF
SU 2	2.67	54,349	396226.53	4566624.35	1285.033	1.40	0.90	Uncorrected	Pro 6H	8/3/2016 0:00	10:45:47am	New	Sensor	08032016- South Wall.SSF
SU 2	2.63	54,143	396223.37	4566625.75	1285.327	1.40	0.90	Uncorrected	Pro 6H	8/3/2016 0:00	10:44:59am	New	Sensor	08032016- South Wall.SSF
SU 2	2.62	54,119	396230.36	4566624.04	1284.763	1.40	0.90	Uncorrected	Pro 6H	8/3/2016 0:00	10:45:58am	New	Sensor	08032016- South Wall.SSF
SU 2	2.61	54,082	396237.05	4566623.08	1284.755	1.40	0.90	Uncorrected	Pro 6H	8/3/2016 0:00	10:46:29am	New	Sensor	08032016- South Wall.SSF
SU 2	2.6	54,013	396224.73	4566621.37	1287.167	1.30	0.80	Uncorrected	Pro 6H	8/3/2016 0:00	10:39:08am	New	Sensor	08032016- South Wall.SSF
SU 2	2.6	54,009	396231.33	4566623.1	1286.42	1.20	0.80	Uncorrected	Pro 6H	8/3/2016 0:00	10:43:41am	New	Sensor	08032016- South Wall.SSF
SU 2	2.59	53,956	396236.85	4566623.22	1284.799	1.40	0.90	Uncorrected	Pro 6H	8/3/2016 0:00	10:46:13am	New	Sensor	08032016- South Wall.SSF
SU 2	2.58	53,920	396226.78	4566623.78	1285.068	1.40	0.90	Uncorrected	Pro 6H	8/3/2016 0:00	10:45:39am	New	Sensor	08032016- South Wall.SSF
SU 2	2.56	53,822	396230.27	4566623.49	1286.406	1.20	0.80	Uncorrected	Pro 6H	8/3/2016 0:00	10:43:44am	New	Sensor	08032016- South Wall.SSF
SU 2	2.54	53,768	396230.66	4566623.39	1286.415	1.20	0.80	Uncorrected	Pro 6H	8/3/2016 0:00	10:43:43am	New	Sensor	08032016- South Wall.SSF
SU 2	2.54	53,758	396236.36	4566622.1	1286.439	1.20	0.80	Uncorrected	Pro 6H	8/3/2016 0:00	10:43:12am	New	Sensor	08032016- South Wall.SSF
SU 2	2.53	53,715	396223.24	4566625.61	1285.218	1.40	0.90	Uncorrected	Pro 6H	8/3/2016 0:00	10:45:04am	New	Sensor	08032016- South Wall.SSF
SU 2	2.53	53,680	396226.59	4566623.64	1285.159	1.40	0.90	Uncorrected	Pro 6H	8/3/2016 0:00	10:45:40am	New	Sensor	08032016- South Wall.SSF
SU 2	2.5	53,575	396225.71	4566624.98	1286.115	1.40	0.90	Uncorrected	Pro 6H	8/3/2016 0:00	10:44:40am	New	Sensor	08032016- South Wall.SSF
SU 2	2.49	53,532	396228.89	4566623.37	1286.432	1.20	0.80	Uncorrected	Pro 6H	8/3/2016 0:00	10:43:58am	New	Sensor	08032016- South Wall.SSF
SU 2	2.49	53,505	396229.88	4566623.59	1286.4	1.20	0.80	Uncorrected	Pro 6H	8/3/2016 0:00	10:43:45am	New	Sensor	08032016- South Wall.SSF
SU 2	2.48	53,463	396229.34	4566623.18	1286.382	1.20	0.80	Uncorrected	Pro 6H	8/3/2016 0:00	10:43:59am	New	Sensor	08032016- South Wall.SSF
SU 2	2.47	53,405	396234.11	4566619.86	1287.264	1.30	0.80	Uncorrected	Pro 6H	8/3/2016 0:00	10:42:14am	New	Sensor	08032016- South Wall.SSF
SU 2	2.47	53,403	396224.55	4566620.72	1287.141	1.30	0.80	Uncorrected	Pro 6H	8/3/2016 0:00	10:39:09am	New	Sensor	08032016- South Wall.SSF
SU 2	2.46	53,377	396226.63	4566622.56	1286.561	1.20	0.80	Uncorrected	Pro 6H	8/3/2016 0:00	10:44:31am	New	Sensor	08032016- South Wall.SSF
SU 2	2.43	53,236	396224.66	4566619.97	1287.15	1.30	0.80	Uncorrected	Pro 6H	8/3/2016 0:00	10:39:29am	New	Sensor	08032016- South Wall.SSF
SU 2	2.43	53,226	396237.12	4566623.13	1284.822	1.40	0.90	Uncorrected	Pro 6H	8/3/2016 0:00	10:46:12am	New	Sensor	08032016- South Wall.SSF
SU 2	2.42	53,208	396223.7	4566625.51	1285.188	1.40	0.90	Uncorrected	Pro 6H	8/3/2016 0:00	10:45:05am	New	Sensor	08032016- South Wall.SSF
SU 2	2.42	53,201	396226.62	4566623.75	1285.04	1.40	0.90	Uncorrected	Pro 6H	8/3/2016 0:00	10:45:38am	New	Sensor	08032016- South Wall.SSF
SU 2	2.42	53,190	396222.48	4566622.31	1287.063	1.30	0.80	Uncorrected	Pro 6H	8/3/2016 0:00	10:38:10am	New	Sensor	08032016- South Wall.SSF
SU 2	2.42	53,172	396237.66	4566620.83	1287.781	1.20	0.80	Uncorrected	Pro 6H	8/3/2016 0:00	10:42:42am	New	Sensor	08032016- South Wall.SSF
SU 2	2.41	53,162	396222.13	4566622.59	1287.075	1.30	0.80	Uncorrected	Pro 6H	8/3/2016 0:00	10:38:08am	New	Sensor	08032016- South Wall.SSF
SU 2	2.4	53,106	396224.66	4566620.34	1287.16	1.30	0.80	Uncorrected	Pro 6H	8/3/2016 0:00	10:39:28am	New	Sensor	08032016- South Wall.SSF
SU 2	2.39	53,064	396224.63	4566620.83	1287.132	1.30	0.80	Uncorrected	Pro 6H	8/3/2016 0:00	10:39:27am	New	Sensor	08032016- South Wall.SSF
SU 2	2.38	53,000	396226.59	4566622.76	1286.552	1.20	0.80	Uncorrected	Pro 6H	8/3/2016 0:00	10:44:28am	New	Sensor	08032016- South Wall.SSF
SU 2	2.37	52,968	396226.61	4566622.54	1286.545	1.20	0.80	Uncorrected	Pro 6H	8/3/2016 0:00	10:44:32am	New	Sensor	08032016- South Wall.SSF
SU 2	2.37	52,956	396231.59	4566623.19	1286.349	1.20	0.80	Uncorrected	Pro 6H	8/3/2016 0:00	10:43:40am	New	Sensor	08032016- South Wall.SSF
SU 2	2.35	52,861	396226.61	4566622.63	1286.505	1.20	0.80	Uncorrected	Pro 6H	8/3/2016 0:00	10:44:34am	New	Sensor	08032016- South Wall.SSF
SU 2	2.35	52,857	396226.62	4566624.57	1285.017	1.40	0.90	Uncorrected	Pro 6H	8/3/2016 0:00	10:45:48am	New	Sensor	08032016- South Wall.SSF
SU 2	2.35	52,849	396237.19	4566623.18	1284.684	1.40	0.90	Uncorrected	Pro 6H	8/3/2016 0:00	10:46:43am	New	Sensor	08032016- South Wall.SSF
SU 2	2.34	52,837	396224.04	4566625.62	1285.819	1.40	0.90	Uncorrected	Pro 6H	8/3/2016 0:00	10:44:45am	New	Sensor	08032016- South Wall.SSF
SU 2	2.34	52,822	396231.95	4566623.8	1284.674	1.40	0.90	Uncorrected	Pro 6H	8/3/2016 0:00	10:46:00am	New	Sensor	08032016- South Wall.SSF
SU 2	2.33	52,790	396226.46	4566622.53	1286.564	1.20	0.80	Uncorrected	Pro 6H	8/3/2016 0:00	10:44:29am	New	Sensor	08032016- South Wall.SSF
SU 2	2.32	52,712	396226.69	4566623.33	1285.32	1.40	0.90	Uncorrected	Pro 6H	8/3/2016 0:00	10:45:42am	New	Sensor	08032016- South Wall.SSF
SU 2	2.31	52,684	396223.27	4566625.73	1285.28	1.40	0.90	Uncorrected	Pro 6H	8/3/2016 0:00	10:45:02am	New	Sensor	08032016- South Wall.SSF
SU 2	2.3	52,626	396227.56	4566624.02	1286.455	1.20	0.80	Uncorrected	Pro 6H	8/3/2016 0:00	10:43:52am	New	Sensor	08032016- South Wall.SSF
SU 2	2.28	52,542	396226.1	4566624.72	1286.194	1.40	0.90	Uncorrected	Pro 6H	8/3/2016 0:00	10:44:39am	New	Sensor	08032016- South Wall.SSF

SU	Z-Score	CPM	Easting	Northing	MSL	PDOP	HDOP	CorrType	RcvrType	GPS_Date	GPS_Time	Update	FeatName	Datafile
SU 2	2.26	52,456	396223.36	4566625.76	1285.31	1.40	0.90	Uncorrected	Pro 6H	8/3/2016 0:00	10:45:01am	New	Sensor	08032016- South Wall.SSF
SU 2	2.25	52,409	396236.61	4566622.21	1286.459	1.20	0.80	Uncorrected	Pro 6H	8/3/2016 0:00	10:43:13am	New	Sensor	08032016- South Wall.SSF
SU 2	2.23	52,297	396226.56	4566618.3	1287.292	1.30	0.80	Uncorrected	Pro 6H	8/3/2016 0:00	10:40:45am	New	Sensor	08032016- South Wall.SSF
SU 2	2.22	52,274	396225.54	4566625	1286.044	1.40	0.90	Uncorrected	Pro 6H	8/3/2016 0:00	10:44:41am	New	Sensor	08032016- South Wall.SSF
SU 2	2.22	52,269	396223.89	4566625.78	1285.766	1.40	0.90	Uncorrected	Pro 6H	8/3/2016 0:00	10:44:46am	New	Sensor	08032016- South Wall.SSF
SU 2	2.22	52,259	396228.13	4566624.01	1286.443	1.20	0.80	Uncorrected	Pro 6H	8/3/2016 0:00	10:43:49am	New	Sensor	08032016- South Wall.SSF
SU 2	2.21	52,215	396223.06	4566622.79	1287.023	1.30	0.80	Uncorrected	Pro 6H	8/3/2016 0:00	10:38:23am	New	Sensor	08032016- South Wall.SSF
SU 2	2.21	52,196	396236.65	4566622.89	1284.907	1.40	0.90	Uncorrected	Pro 6H	8/3/2016 0:00	10:46:08am	New	Sensor	08032016- South Wall.SSF
SU 2	2.19	52,111	396224.36	4566625.69	1285.843	1.40	0.90	Uncorrected	Pro 6H	8/3/2016 0:00	10:44:44am	New	Sensor	08032016- South Wall.SSF
SU 2	2.18	52,084	396231.69	4566623.06	1286.385	1.20	0.80	Uncorrected	Pro 6H	8/3/2016 0:00	10:43:34am	New	Sensor	08032016- South Wall.SSF
SU 2	2.18	52,083	396226.52	4566624.79	1285.006	1.40	0.90	Uncorrected	Pro 6H	8/3/2016 0:00	10:45:50am	New	Sensor	08032016- South Wall.SSF
SU 2	2.18	52,074	396226.73	4566618.81	1287.284	1.30	0.80	Uncorrected	Pro 6H	8/3/2016 0:00	10:40:46am	New	Sensor	08032016- South Wall.SSF
SU 2	2.17	52,017	396226.56	4566624.27	1284.951	1.40	0.90	Uncorrected	Pro 6H	8/3/2016 0:00	10:45:36am	New	Sensor	08032016- South Wall.SSF
SU 2	2.16	51,992	396231.08	4566623.29	1286.41	1.20	0.80	Uncorrected	Pro 6H	8/3/2016 0:00	10:43:42am	New	Sensor	08032016- South Wall.SSF
SU 2	2.16	51,958	396228.77	4566623.81	1286.442	1.20	0.80	Uncorrected	Pro 6H	8/3/2016 0:00	10:43:48am	New	Sensor	08032016- South Wall.SSF
SU 2	2.15	51,951	396236.13	4566622.27	1286.448	1.20	0.80	Uncorrected	Pro 6H	8/3/2016 0:00	10:43:11am	New	Sensor	08032016- South Wall.SSF
SU 2	2.14	51,896	396231.65	4566623.06	1286.382	1.20	0.80	Uncorrected	Pro 6H	8/3/2016 0:00	10:43:37am	New	Sensor	08032016- South Wall.SSF
SU 2	2.14	51,893	396223.99	4566622.43	1287.013	1.30	0.80	Uncorrected	Pro 6H	8/3/2016 0:00	10:38:15am	New	Sensor	08032016- South Wall.SSF
SU 2	2.14	51,885	396227.56	4566620.8	1286.916	1.30	0.80	Uncorrected	Pro 6H	8/3/2016 0:00	10:39:58am	New	Sensor	08032016- South Wall.SSF
SU 2	2.13	51,845	396232.83	4566623.56	1284.713	1.40	0.90	Uncorrected	Pro 6H	8/3/2016 0:00	10:46:01am	New	Sensor	08032016- South Wall.SSF
SU 2	2.12	51,771	396237.13	4566621.04	1287.592	1.20	0.80	Uncorrected	Pro 6H	8/3/2016 0:00	10:42:33am	New	Sensor	08032016- South Wall.SSF
SU 2	2.12	51,769	396225.19	4566625.3	1284.951	1.40	0.90	Uncorrected	Pro 6H	8/3/2016 0:00	10:45:10am	New	Sensor	08032016- South Wall.SSF
SU 2	2.11	51,749	396236.97	4566622.87	1284.876	1.40	0.90	Uncorrected	Pro 6H	8/3/2016 0:00	10:46:09am	New	Sensor	08032016- South Wall.SSF
SU 2	2.11	51,726	396226.5	4566622.59	1286.524	1.20	0.80	Uncorrected	Pro 6H	8/3/2016 0:00	10:44:33am	New	Sensor	08032016- South Wall.SSF
SU 2	2.1	51,694	396223.58	4566622.27	1286.944	1.30	0.80	Uncorrected	Pro 6H	8/3/2016 0:00	10:38:14am	New	Sensor	08032016- South Wall.SSF
SU 2	2.08	51,601	396222.16	4566622.39	1287.056	1.30	0.80	Uncorrected	Pro 6H	8/3/2016 0:00	10:39:02am	New	Sensor	08032016- South Wall.SSF
SU 2	2.07	51,548	396226.76	4566623.55	1285.272	1.40	0.90	Uncorrected	Pro 6H	8/3/2016 0:00	10:45:43am	New	Sensor	08032016- South Wall.SSF
SU 2	2.06	51,513	396226.88	4566624.4	1285.006	1.40	0.90	Uncorrected	Pro 6H	8/3/2016 0:00	10:45:53am	New	Sensor	08032016- South Wall.SSF
SU 2	2.06	51,498	396225.33	4566625.25	1285.936	1.40	0.90	Uncorrected	Pro 6H	8/3/2016 0:00	10:44:42am	New	Sensor	08032016- South Wall.SSF
SU 2	2.05	51,450	396231.24	4566623.95	1284.764	1.40	0.90	Uncorrected	Pro 6H	8/3/2016 0:00	10:45:59am	New	Sensor	08032016- South Wall.SSF
SU 2	2.05	51,445	396226.01	4566625.17	1284.975	1.40	0.90	Uncorrected	Pro 6H	8/3/2016 0:00	10:45:12am	New	Sensor	08032016- South Wall.SSF
SU 2	2.03	51,367	396222.67	4566622.46	1287.084	1.30	0.80	Uncorrected	Pro 6H	8/3/2016 0:00	10:38:10am	New	Sensor	08032016- South Wall.SSF
SU 2	2.03	51,365	396237.09	4566623.08	1284.765	1.40	0.90	Uncorrected	Pro 6H	8/3/2016 0:00	10:46:31am	New	Sensor	08032016- South Wall.SSF
SU 2	2.02	51,345	396229.74	4566623.1	1286.386	1.20	0.80	Uncorrected	Pro 6H	8/3/2016 0:00	10:44:00am	New	Sensor	08032016- South Wall.SSF
SU 2	2.02	51,343	396236.79	4566622.25	1286.451	1.20	0.80	Uncorrected	Pro 6H	8/3/2016 0:00	10:43:15am	New	Sensor	08032016- South Wall.SSF
SU 2	2.02	51,342	396225.76	4566625.25	1284.964	1.40	0.90	Uncorrected	Pro 6H	8/3/2016 0:00	10:45:11am	New	Sensor	08032016- South Wall.SSF
SU 2	2.02	51,337	396237.08	4566622.87	1284.858	1.40	0.90	Uncorrected	Pro 6H	8/3/2016 0:00	10:46:10am	New	Sensor	08032016- South Wall.SSF
SU 2	2.01	51,260	396237.07	4566623.04	1284.766	1.40	0.90	Uncorrected	Pro 6H	8/3/2016 0:00	10:46:30am	New	Sensor	08032016- South Wall.SSF
SU 2	1.99	51,186	396231.58	4566622.68	1286.333	1.20	0.80	Uncorrected	Pro 6H	8/3/2016 0:00	10:44:04am	New	Sensor	08032016- South Wall.SSF
SU 2	1.99	51,181	396227.55	4566620.23	1286.89	1.30	0.80	Uncorrected	Pro 6H	8/3/2016 0:00	10:39:57am	New	Sensor	08032016- South Wall.SSF
SU 2	1.98	51,138	396223.5	4566622.37	1286.988	1.30	0.80	Uncorrected	Pro 6H	8/3/2016 0:00	10:38:13am	New	Sensor	08032016- South Wall.SSF
SU 2	1.98	51,134	396226.68	4566624.64	1285.031	1.40	0.90	Uncorrected	Pro 6H	8/3/2016 0:00	10:45:49am	New	Sensor	08032016- South Wall.SSF
SU 2	1.98	51,131	396227.8	4566621.12	1286.856	1.30	0.80	Uncorrected	Pro 6H	8/3/2016 0:00	10:39:59am	New	Sensor	08032016- South Wall.SSF
SU 2	1.98	51,127	396237.94	4566620.5	1287.68	1.30	0.80	Uncorrected	Pro 6H	8/3/2016 0:00	10:42:23am	New	Sensor	08032016- South Wall.SSF
SU 2	1.98	51,125	396237.04	4566623.04	1284.788	1.40	0.90	Uncorrected	Pro 6H	8/3/2016 0:00	10:46:27am	New	Sensor	08032016- South Wall.SSF
SU 2	1.98	51,124	396224.75	4566625.49	1285.909	1.40	0.90	Uncorrected	Pro 6H	8/3/2016 0:00	10:44:43am	New	Sensor	08032016- South Wall.SSF
SU 2	1.98	51,119	396224.11	4566622.51	1287.025	1.30	0.80	Uncorrected	Pro 6H	8/3/2016 0:00	10:38:20am	New	Sensor	08032016- South Wall.SSF
SU 2	1.97	51,110	396224.16	4566622.31	1287.054	1.30	0.80	Uncorrected	Pro 6H	8/3/2016 0:00	10:39:05am	New	Sensor	08032016- South Wall.SSF
SU 2	1.97	51,105	396231.92	4566623.05	1286.374	1.20	0.80	Uncorrected	Pro 6H	8/3/2016 0:00	10:43:36am	New	Sensor	08032016- South Wall.SSF
SU 2	1.97	51,080	396233.5	4566618.54	1287.634	1.30	0.80	Uncorrected	Pro 6H	8/3/2016 0:00	10:42:09am	New	Sensor	08032016- South Wall.SSF
SU 2	1.97	51,076	396231.98	4566622.67	1286.355	1.20	0.80	Uncorrected	Pro 6H	8/3/2016 0:00	10:44:05am	New	Sensor	08032016- South Wall.SSF
SU 2	1.96	51,066	396224.48	4566625.31	1285.051	1.40	0.90	Uncorrected	Pro 6H	8/3/2016 0:00	10:45:08am	New	Sensor	08032016- South Wall.SSF

SU	Z-Score	CPM	Easting	Northing	MSL	PDOP	HDOP	CorrType	RcvrType	GPS_Date	GPS_Time	Update	FeatName	Datafile
SU 2	1.95	51,015	396226.46	4566624.66	1285.009	1.40	0.90	Uncorrected	Pro 6H	8/3/2016 0:00	10:45:52am	New	Sensor	08032016- South Wall.SSF
SU 2	1.95	50,994	396228.37	4566621.58	1287.03	1.30	0.80	Uncorrected	Pro 6H	8/3/2016 0:00	10:40:52am	New	Sensor	08032016- South Wall.SSF
SU 2	1.94	50,930	396228.51	4566623.42	1286.441	1.20	0.80	Uncorrected	Pro 6H	8/3/2016 0:00	10:43:57am	New	Sensor	08032016- South Wall.SSF
SU 2	1.92	50,853	396222.75	4566622.66	1287.029	1.30	0.80	Uncorrected	Pro 6H	8/3/2016 0:00	10:38:24am	New	Sensor	08032016- South Wall.SSF
SU 2	1.91	50,825	396223.41	4566625.74	1285.328	1.40	0.90	Uncorrected	Pro 6H	8/3/2016 0:00	10:45:00am	New	Sensor	08032016- South Wall.SSF
SU 2	1.91	50,801	396221.76	4566622.96	1287.12	1.30	0.80	Uncorrected	Pro 6H	8/3/2016 0:00	10:38:06am	New	Sensor	08032016- South Wall.SSF
SU 2	1.89	50,737	396236.61	4566622.42	1286.4	1.20	0.80	Uncorrected	Pro 6H	8/3/2016 0:00	10:43:18am	New	Sensor	08032016- South Wall.SSF
SU 2	1.88	50,692	396224.6	4566621.82	1287.106	1.30	0.80	Uncorrected	Pro 6H	8/3/2016 0:00	10:39:07am	New	Sensor	08032016- South Wall.SSF
SU 2	1.87	50,642	396237.74	4566621.21	1287.807	1.20	0.80	Uncorrected	Pro 6H	8/3/2016 0:00	10:42:56am	New	Sensor	08032016- South Wall.SSF
SU 2	1.87	50,611	396237.05	4566623.04	1284.776	1.40	0.90	Uncorrected	Pro 6H	8/3/2016 0:00	10:46:28am	New	Sensor	08032016- South Wall.SSF
SU 2	1.86	50,567	396226.74	4566623.78	1285.139	1.40	0.90	Uncorrected	Pro 6H	8/3/2016 0:00	10:45:44am	New	Sensor	08032016- South Wall.SSF
SU 2	1.84	50,502	396223.9	4566625.4	1285.155	1.40	0.90	Uncorrected	Pro 6H	8/3/2016 0:00	10:45:06am	New	Sensor	08032016- South Wall.SSF
SU 2	1.84	50,476	396227.59	4566623.95	1286.456	1.20	0.80	Uncorrected	Pro 6H	8/3/2016 0:00	10:43:53am	New	Sensor	08032016- South Wall.SSF
SU 2	1.84	50,475	396226.98	4566622.83	1286.453	1.20	0.80	Uncorrected	Pro 6H	8/3/2016 0:00	10:44:35am	New	Sensor	08032016- South Wall.SSF
SU 2	1.83	50,461	396231.77	4566623.01	1286.382	1.20	0.80	Uncorrected	Pro 6H	8/3/2016 0:00	10:43:35am	New	Sensor	08032016- South Wall.SSF
SU 2	1.83	50,453	396237.01	4566622.83	1284.813	1.40	0.90	Uncorrected	Pro 6H	8/3/2016 0:00	10:46:19am	New	Sensor	08032016- South Wall.SSF
SU 2	1.83	50,422	396233.97	4566619.59	1287.382	1.30	0.80	Uncorrected	Pro 6H	8/3/2016 0:00	10:42:13am	New	Sensor	08032016- South Wall.SSF
SU 2	1.8	50,306	396231.08	4566622.77	1286.348	1.20	0.80	Uncorrected	Pro 6H	8/3/2016 0:00	10:44:03am	New	Sensor	08032016- South Wall.SSF
SU 2	1.8	50,297	396231.72	4566623.13	1286.37	1.20	0.80	Uncorrected	Pro 6H	8/3/2016 0:00	10:43:33am	New	Sensor	08032016- South Wall.SSF
SU 2	1.79	50,275	396236.73	4566622.29	1286.442	1.20	0.80	Uncorrected	Pro 6H	8/3/2016 0:00	10:43:16am	New	Sensor	08032016- South Wall.SSF
SU 2	1.79	50,238	396237.18	4566623.19	1284.692	1.40	0.90	Uncorrected	Pro 6H	8/3/2016 0:00	10:46:42am	New	Sensor	08032016- South Wall.SSF
SU 2	1.79	50,236	396224.88	4566625.32	1285.014	1.40	0.90	Uncorrected	Pro 6H	8/3/2016 0:00	10:45:09am	New	Sensor	08032016- South Wall.SSF
SU 2	1.78	50,231	396232.25	4566623.07	1286.348	1.20	0.80	Uncorrected	Pro 6H	8/3/2016 0:00	10:43:32am	New	Sensor	08032016- South Wall.SSF
SU 2	1.77	50,144	396230.68	4566622.95	1286.403	1.20	0.80	Uncorrected	Pro 6H	8/3/2016 0:00	10:44:02am	New	Sensor	08032016- South Wall.SSF
SU 2	1.77	50,139	396228.17	4566624.43	1284.96	1.40	0.90	Uncorrected	Pro 6H	8/3/2016 0:00	10:45:55am	New	Sensor	08032016- South Wall.SSF
SU 2	1.76	50,102	396222.91	4566622.47	1287.058	1.30	0.80	Uncorrected	Pro 6H	8/3/2016 0:00	10:38:12am	New	Sensor	08032016- South Wall.SSF
SU 2	1.75	50,084	396232.76	4566623.15	1286.339	1.20	0.80	Uncorrected	Pro 6H	8/3/2016 0:00	10:43:31am	New	Sensor	08032016- South Wall.SSF
SU 2	1.75	50,053	396224.12	4566622.62	1287.015	1.30	0.80	Uncorrected	Pro 6H	8/3/2016 0:00	10:38:16am	New	Sensor	08032016- South Wall.SSF
SU 2	1.74	50,040	396227.45	4566620.6	1287.106	1.30	0.80	Uncorrected	Pro 6H	8/3/2016 0:00	10:40:49am	New	Sensor	08032016- South Wall.SSF
SU 2	1.74	50,039	396227.17	4566619.95	1287.172	1.30	0.80	Uncorrected	Pro 6H	8/3/2016 0:00	10:40:48am	New	Sensor	08032016- South Wall.SSF
SU 2	1.74	50,033	396224.1	4566622.77	1286.967	1.30	0.80	Uncorrected	Pro 6H	8/3/2016 0:00	10:38:18am	New	Sensor	08032016- South Wall.SSF
SU 2	1.73	49,956	396226.58	4566624.17	1285.087	1.40	0.90	Uncorrected	Pro 6H	8/3/2016 0:00	10:45:46am	New	Sensor	08032016- South Wall.SSF
SU 2	1.72	49,918	396223.97	4566622.57	1287.036	1.30	0.80	Uncorrected	Pro 6H	8/3/2016 0:00	10:38:20am	New	Sensor	08032016- South Wall.SSF
SU 2	1.72	49,915	396228.79	4566624.46	1284.914	1.40	0.90	Uncorrected	Pro 6H	8/3/2016 0:00	10:45:56am	New	Sensor	08032016- South Wall.SSF
SU 2	1.71	49,885	396234.67	4566620.87	1287.21	1.20	0.80	Uncorrected	Pro 6H	8/3/2016 0:00	10:43:05am	New	Sensor	08032016- South Wall.SSF
SU 2	1.71	49,872	396230.13	4566621.23	1286.796	1.30	0.80	Uncorrected	Pro 6H	8/3/2016 0:00	10:40:05am	New	Sensor	08032016- South Wall.SSF
SU 2	1.71	49,871	396226.72	4566624.05	1285.094	1.40	0.90	Uncorrected	Pro 6H	8/3/2016 0:00	10:45:45am	New	Sensor	08032016- South Wall.SSF
SU 2	1.71	49,860	396237.17	4566622.96	1284.73	1.40	0.90	Uncorrected	Pro 6H	8/3/2016 0:00	10:46:33am	New	Sensor	08032016- South Wall.SSF
SU 2	1.7	49,841	396225.56	4566625.47	1284.905	1.40	0.90	Uncorrected	Pro 6H	8/3/2016 0:00	10:45:16am	New	Sensor	08032016- South Wall.SSF
SU 2	1.68	49,753	396237.17	4566623.19	1284.706	1.40	0.90	Uncorrected	Pro 6H	8/3/2016 0:00	10:46:41am	New	Sensor	08032016- South Wall.SSF
SU 2	1.68	49,744	396235.86	4566620.49	1287.532	1.30	0.80	Uncorrected	Pro 6H	8/3/2016 0:00	10:42:19am	New	Sensor	08032016- South Wall.SSF
SU 2	1.68	49,729	396236.79	4566623.21	1284.805	1.40	0.90	Uncorrected	Pro 6H	8/3/2016 0:00	10:46:14am	New	Sensor	08032016- South Wall.SSF
SU 2	1.68	49,725	396228.56	4566621.46	1286.86	1.30	0.80	Uncorrected	Pro 6H	8/3/2016 0:00	10:40:02am	New	Sensor	08032016- South Wall.SSF
SU 2	1.66	49,650	396237.07	4566621.26	1287.644	1.20	0.80	Uncorrected	Pro 6H	8/3/2016 0:00	10:42:58am	New	Sensor	08032016- South Wall.SSF
SU 2	1.65	49,594	396223.39	4566626.09	1285.687	1.40	0.90	Uncorrected	Pro 6H	8/3/2016 0:00	10:44:48am	New	Sensor	08032016- South Wall.SSF
SU 2	1.64	49,550	396226.54	4566624.56	1284.962	1.40	0.90	Uncorrected	Pro 6H	8/3/2016 0:00	10:45:35am	New	Sensor	08032016- South Wall.SSF
SU 2	1.64	49,549	396227.73	4566623.81	1286.468	1.20	0.80	Uncorrected	Pro 6H	8/3/2016 0:00	10:43:54am	New	Sensor	08032016- South Wall.SSF
SU 2	1.63	49,496	396230.19	4566622.98	1286.396	1.20	0.80	Uncorrected	Pro 6H	8/3/2016 0:00	10:44:01am	New	Sensor	08032016- South Wall.SSF
SU 2	1.61	49,407	396227.87	4566623.57	1286.485	1.20	0.80	Uncorrected	Pro 6H	8/3/2016 0:00	10:43:55am	New	Sensor	08032016- South Wall.SSF
SU 2	1.61	49,402	396228.1	4566623.54	1286.438	1.20	0.80	Uncorrected	Pro 6H	8/3/2016 0:00	10:43:56am	New	Sensor	08032016- South Wall.SSF
SU 2	1.61	49,399	396226.8	4566623.6	1286.504	1.20	0.80	Uncorrected	Pro 6H	8/3/2016 0:00	10:44:26am	New	Sensor	08032016- South Wall.SSF
SU 2	1.59	49,318	396227.05	4566619.42	1287.265	1.30	0.80	Uncorrected	Pro 6H	8/3/2016 0:00	10:40:47am	New	Sensor	08032016- South Wall.SSF

SU	Z-Score	CPM	Easting	Northing	MSL	PDOP	HDOP	CorrType	RcvrType	GPS_Date	GPS_Time	Update	FeatName	Datafile
SU 2	1.59	49,312	396226.61	4566619.59	1287.801	1.30	0.80	Uncorrected	Pro 6H	8/3/2016 0:00	10:41:25am	New	Sensor	08032016- South Wall.SSF
SU 2	1.58	49,293	396237.02	4566623	1284.812	1.40	0.90	Uncorrected	Pro 6H	8/3/2016 0:00	10:46:18am	New	Sensor	08032016- South Wall.SSF
SU 2	1.58	49,288	396227	4566620.21	1287.627	1.30	0.80	Uncorrected	Pro 6H	8/3/2016 0:00	10:41:26am	New	Sensor	08032016- South Wall.SSF
SU 2	1.58	49,279	396226.73	4566623.25	1286.501	1.20	0.80	Uncorrected	Pro 6H	8/3/2016 0:00	10:44:27am	New	Sensor	08032016- South Wall.SSF
SU 2	1.57	49,251	396234.84	4566621.17	1287.075	1.20	0.80	Uncorrected	Pro 6H	8/3/2016 0:00	10:43:06am	New	Sensor	08032016- South Wall.SSF
SU 2	1.57	49,226	396237.17	4566623.1	1284.706	1.40	0.90	Uncorrected	Pro 6H	8/3/2016 0:00	10:46:35am	New	Sensor	08032016- South Wall.SSF
SU 2	1.57	49,215	396236.89	4566620.85	1287.498	1.20	0.80	Uncorrected	Pro 6H	8/3/2016 0:00	10:42:26am	New	Sensor	08032016- South Wall.SSF
SU 2	1.56	49,176	396237.15	4566623.12	1284.712	1.40	0.90	Uncorrected	Pro 6H	8/3/2016 0:00	10:46:36am	New	Sensor	08032016- South Wall.SSF
SU 2	1.56	49,172	396223.18	4566626.03	1285.293	1.40	0.90	Uncorrected	Pro 6H	8/3/2016 0:00	10:44:58am	New	Sensor	08032016- South Wall.SSF
SU 2	1.55	49,136	396232.41	4566620.39	1287.413	1.30	0.80	Uncorrected	Pro 6H	8/3/2016 0:00	10:41:57am	New	Sensor	08032016- South Wall.SSF
SU 2	1.54	49,110	396227.68	4566621	1287.038	1.30	0.80	Uncorrected	Pro 6H	8/3/2016 0:00	10:40:50am	New	Sensor	08032016- South Wall.SSF
SU 2	1.54	49,105	396224.17	4566625.46	1285.058	1.40	0.90	Uncorrected	Pro 6H	8/3/2016 0:00	10:45:07am	New	Sensor	08032016- South Wall.SSF
SU 2	1.54	49,097	396223.5	4566625.79	1285.744	1.40	0.90	Uncorrected	Pro 6H	8/3/2016 0:00	10:44:47am	New	Sensor	08032016- South Wall.SSF
SU 2	1.53	49,053	396224.21	4566622.7	1287.02	1.30	0.80	Uncorrected	Pro 6H	8/3/2016 0:00	10:38:17am	New	Sensor	08032016- South Wall.SSF
SU 2	1.53	49,050	396223.03	4566622.35	1287.124	1.30	0.80	Uncorrected	Pro 6H	8/3/2016 0:00	10:39:03am	New	Sensor	08032016- South Wall.SSF
SU 2	1.52	49,020	396226.43	4566624.82	1285.002	1.40	0.90	Uncorrected	Pro 6H	8/3/2016 0:00	10:45:51am	New	Sensor	08032016- South Wall.SSF
SU 2	1.52	49,013	396230.82	4566620.84	1287.037	1.30	0.80	Uncorrected	Pro 6H	8/3/2016 0:00	10:40:57am	New	Sensor	08032016- South Wall.SSF
SU 2	1.51	48,963	396227.32	4566619.78	1286.915	1.30	0.80	Uncorrected	Pro 6H	8/3/2016 0:00	10:39:56am	New	Sensor	08032016- South Wall.SSF
SU 2	1.51	48,958	396229.65	4566624.23	1284.789	1.40	0.90	Uncorrected	Pro 6H	8/3/2016 0:00	10:45:57am	New	Sensor	08032016- South Wall.SSF
SU 2	1.51	48,949	396224.74	4566619.56	1287.244	1.30	0.80	Uncorrected	Pro 6H	8/3/2016 0:00	10:39:30am	New	Sensor	08032016- South Wall.SSF
SU 2	1.5	48,927	396233.93	4566619.28	1287.458	1.30	0.80	Uncorrected	Pro 6H	8/3/2016 0:00	10:42:12am	New	Sensor	08032016- South Wall.SSF
SU 2	1.5	48,898	396228.98	4566621.56	1287.08	1.30	0.80	Uncorrected	Pro 6H	8/3/2016 0:00	10:40:53am	New	Sensor	08032016- South Wall.SSF
SU 2	1.5	48,890	396226.45	4566624.51	1286.257	1.40	0.90	Uncorrected	Pro 6H	8/3/2016 0:00	10:44:38am	New	Sensor	08032016- South Wall.SSF
SU 2	1.49	48,848	396236.88	4566622.39	1286.373	1.20	0.80	Uncorrected	Pro 6H	8/3/2016 0:00	10:43:24am	New	Sensor	08032016- South Wall.SSF
SU 2	1.49	48,841	396237.13	4566623.04	1284.751	1.40	0.90	Uncorrected	Pro 6H	8/3/2016 0:00	10:46:32am	New	Sensor	08032016- South Wall.SSF
SU 2	1.48	48,825	396236.16	4566622.94	1284.987	1.40	0.90	Uncorrected	Pro 6H	8/3/2016 0:00	10:46:07am	New	Sensor	08032016- South Wall.SSF
SU 2	1.48	48,808	396223.68	4566622.66	1287.104	1.30	0.80	Uncorrected	Pro 6H	8/3/2016 0:00	10:38:38am	New	Sensor	08032016- South Wall.SSF
SU 2	1.46	48,703	396237.06	4566622.92	1284.844	1.40	0.90	Uncorrected	Pro 6H	8/3/2016 0:00	10:46:20am	New	Sensor	08032016- South Wall.SSF
SU 2	1.45	48,686	396235.65	4566622.22	1286.541	1.20	0.80	Uncorrected	Pro 6H	8/3/2016 0:00	10:43:10am	New	Sensor	08032016- South Wall.SSF
SU 2	1.45	48,683	396219.49	4566624.33	1287.089	1.30	0.80	Uncorrected	Pro 6H	8/3/2016 0:00	10:37:53am	New	Sensor	08032016- South Wall.SSF
SU 2	1.45	48,657	396225.26	4566620.95	1287.132	1.30	0.80	Uncorrected	Pro 6H	8/3/2016 0:00	10:39:17am	New	Sensor	08032016- South Wall.SSF
SU 2	1.44	48,636	396237.12	4566623.21	1284.717	1.40	0.90	Uncorrected	Pro 6H	8/3/2016 0:00	10:46:38am	New	Sensor	08032016- South Wall.SSF
SU 2	1.44	48,605	396225.14	4566621.08	1287.127	1.30	0.80	Uncorrected	Pro 6H	8/3/2016 0:00	10:39:38am	New	Sensor	08032016- South Wall.SSF
SU 2	1.43	48,591	396225.19	4566620.26	1287.096	1.30	0.80	Uncorrected	Pro 6H	8/3/2016 0:00	10:39:16am	New	Sensor	08032016- South Wall.SSF
SU 2	1.43	48,563	396233.3	4566618.07	1287.782	1.30	0.80	Uncorrected	Pro 6H	8/3/2016 0:00	10:42:08am	New	Sensor	08032016- South Wall.SSF
SU 2	1.43	48,556	396229.72	4566623.36	1286.45	1.20	0.80	Uncorrected	Pro 6H	8/3/2016 0:00	10:44:17am	New	Sensor	08032016- South Wall.SSF
SU 2	1.42	48,543	396231.29	4566620.66	1286.794	1.30	0.80	Uncorrected	Pro 6H	8/3/2016 0:00	10:40:08am	New	Sensor	08032016- South Wall.SSF
SU 2	1.42	48,514	396236.77	4566622.43	1286.376	1.20	0.80	Uncorrected	Pro 6H	8/3/2016 0:00	10:43:23am	New	Sensor	08032016- South Wall.SSF
SU 2	1.41	48,504	396237.15	4566623.16	1284.711	1.40	0.90	Uncorrected	Pro 6H	8/3/2016 0:00	10:46:37am	New	Sensor	08032016- South Wall.SSF
SU 2	1.41	48,470	396233.79	4566619.09	1287.514	1.30	0.80	Uncorrected	Pro 6H	8/3/2016 0:00	10:42:11am	New	Sensor	08032016- South Wall.SSF
SU 2	1.41	48,469	396232.13	4566622.83	1286.332	1.20	0.80	Uncorrected	Pro 6H	8/3/2016 0:00	10:44:06am	New	Sensor	08032016- South Wall.SSF
SU 2	1.41	48,468	396236.31	4566621.11	1287.409	1.20	0.80	Uncorrected	Pro 6H	8/3/2016 0:00	10:42:31am	New	Sensor	08032016- South Wall.SSF
SU 2	1.4	48,462	396236.8	4566623.18	1284.824	1.40	0.90	Uncorrected	Pro 6H	8/3/2016 0:00	10:46:15am	New	Sensor	08032016- South Wall.SSF
SU 2	1.4	48,457	396227.96	4566621.51	1287.005	1.30	0.80	Uncorrected	Pro 6H	8/3/2016 0:00	10:40:51am	New	Sensor	08032016- South Wall.SSF
SU 2	1.4	48,447	396236.7	4566621	1287.463	1.20	0.80	Uncorrected	Pro 6H	8/3/2016 0:00	10:42:32am	New	Sensor	08032016- South Wall.SSF
SU 2	1.4	48,438	396224.74	4566621.39	1287.109	1.30	0.80	Uncorrected	Pro 6H	8/3/2016 0:00	10:39:41am	New	Sensor	08032016- South Wall.SSF
SU 2	1.4	48,435	396225.06	4566619.35	1287.202	1.30	0.80	Uncorrected	Pro 6H	8/3/2016 0:00	10:39:33am	New	Sensor	08032016- South Wall.SSF
SU 2	1.4	48,421	396233.32	4566623.56	1284.75	1.40	0.90	Uncorrected	Pro 6H	8/3/2016 0:00	10:46:02am	New	Sensor	08032016- South Wall.SSF
SU 2	1.4	48,420	396228.09	4566621.5	1286.804	1.30	0.80	Uncorrected	Pro 6H	8/3/2016 0:00	10:40:01am	New	Sensor	08032016- South Wall.SSF
SU 2	1.39	48,372	396231.12	4566620.8	1286.853	1.30	0.80	Uncorrected	Pro 6H	8/3/2016 0:00	10:40:07am	New	Sensor	08032016- South Wall.SSF
SU 2	1.37	48,314	396229.32	4566621.37	1287.042	1.30	0.80	Uncorrected	Pro 6H	8/3/2016 0:00	10:40:54am	New	Sensor	08032016- South Wall.SSF
SU 2	1.37	48,304	396226.46	4566618.05	1287.345	1.30	0.80	Uncorrected	Pro 6H	8/3/2016 0:00	10:39:51am	New	Sensor	08032016- South Wall.SSF

SU	Z-Score	CPM	Easting	Northing	MSL	PDOP	HDOP	CorrType	RcvrType	GPS_Date	GPS_Time	Update	FeatName	Datafile
SU 2	1.35	48,222	396234.36	4566620.73	1287.247	1.20	0.80	Uncorrected	Pro 6H	8/3/2016 0:00	10:43:04am	New	Sensor	08032016- South Wall.SSF
SU 2	1.35	48,212	396219.13	4566623.99	1287.223	1.30	0.80	Uncorrected	Pro 6H	8/3/2016 0:00	10:37:52am	New	Sensor	08032016- South Wall.SSF
SU 2	1.34	48,158	396227.39	4566624.37	1284.953	1.40	0.90	Uncorrected	Pro 6H	8/3/2016 0:00	10:45:54am	New	Sensor	08032016- South Wall.SSF
SU 2	1.34	48,146	396227.55	4566623.96	1286.469	1.20	0.80	Uncorrected	Pro 6H	8/3/2016 0:00	10:43:51am	New	Sensor	08032016- South Wall.SSF
SU 2	1.34	48,141	396226.05	4566625.35	1284.929	1.40	0.90	Uncorrected	Pro 6H	8/3/2016 0:00	10:45:13am	New	Sensor	08032016- South Wall.SSF
SU 2	1.33	48,112	396227.26	4566620.87	1287.631	1.30	0.80	Uncorrected	Pro 6H	8/3/2016 0:00	10:41:27am	New	Sensor	08032016- South Wall.SSF
SU 2	1.33	48,104	396231.78	4566623.02	1286.381	1.20	0.80	Uncorrected	Pro 6H	8/3/2016 0:00	10:43:38am	New	Sensor	08032016- South Wall.SSF
SU 2	1.3	47,985	396237.19	4566622.99	1284.717	1.40	0.90	Uncorrected	Pro 6H	8/3/2016 0:00	10:46:34am	New	Sensor	08032016- South Wall.SSF
SU 2	1.29	47,934	396237.14	4566623.2	1284.714	1.40	0.90	Uncorrected	Pro 6H	8/3/2016 0:00	10:46:40am	New	Sensor	08032016- South Wall.SSF
SU 2	1.29	47,916	396235.34	4566620.5	1287.54	1.30	0.80	Uncorrected	Pro 6H	8/3/2016 0:00	10:42:18am	New	Sensor	08032016- South Wall.SSF
SU 2	1.28	47,895	396227.22	4566619.51	1287.06	1.30	0.80	Uncorrected	Pro 6H	8/3/2016 0:00	10:39:55am	New	Sensor	08032016- South Wall.SSF
SU 2	1.27	47,831	396229.1	4566621.46	1286.869	1.30	0.80	Uncorrected	Pro 6H	8/3/2016 0:00	10:40:03am	New	Sensor	08032016- South Wall.SSF
SU 2	1.26	47,784	396224.76	4566621.89	1287.065	1.30	0.80	Uncorrected	Pro 6H	8/3/2016 0:00	10:39:24am	New	Sensor	08032016- South Wall.SSF
SU 2	1.26	47,783	396222.44	4566622.71	1287.047	1.30	0.80	Uncorrected	Pro 6H	8/3/2016 0:00	10:38:25am	New	Sensor	08032016- South Wall.SSF
SU 2	1.26	47,768	396223.27	4566626.16	1285.641	1.40	0.90	Uncorrected	Pro 6H	8/3/2016 0:00	10:44:49am	New	Sensor	08032016- South Wall.SSF
SU 2	1.22	47,598	396227	4566623.38	1286.415	1.20	0.80	Uncorrected	Pro 6H	8/3/2016 0:00	10:44:36am	New	Sensor	08032016- South Wall.SSF
SU 2	1.19	47,455	396237.17	4566623.17	1284.675	1.40	0.90	Uncorrected	Pro 6H	8/3/2016 0:00	10:46:45am	New	Sensor	08032016- South Wall.SSF
SU 2	1.18	47,431	396226.07	4566618.12	1287.411	1.30	0.80	Uncorrected	Pro 6H	8/3/2016 0:00	10:40:44am	New	Sensor	08032016- South Wall.SSF
SU 2	1.18	47,426	396231.79	4566623.02	1286.372	1.20	0.80	Uncorrected	Pro 6H	8/3/2016 0:00	10:43:39am	New	Sensor	08032016- South Wall.SSF
SU 2	1.18	47,418	396229.71	4566621.11	1286.969	1.30	0.80	Uncorrected	Pro 6H	8/3/2016 0:00	10:40:55am	New	Sensor	08032016- South Wall.SSF
SU 2	1.17	47,360	396233.64	4566618.74	1287.585	1.30	0.80	Uncorrected	Pro 6H	8/3/2016 0:00	10:42:10am	New	Sensor	08032016- South Wall.SSF
SU 2	1.17	47,353	396231.23	4566620.79	1287.084	1.30	0.80	Uncorrected	Pro 6H	8/3/2016 0:00	10:40:58am	New	Sensor	08032016- South Wall.SSF
SU 2	1.15	47,294	396236.95	4566623.09	1284.815	1.40	0.90	Uncorrected	Pro 6H	8/3/2016 0:00	10:46:17am	New	Sensor	08032016- South Wall.SSF
SU 2	1.15	47,255	396226.44	4566619.75	1287.124	1.30	0.80	Uncorrected	Pro 6H	8/3/2016 0:00	10:40:41am	New	Sensor	08032016- South Wall.SSF
SU 2	1.14	47,237	396227.31	4566623.86	1286.513	1.20	0.80	Uncorrected	Pro 6H	8/3/2016 0:00	10:44:25am	New	Sensor	08032016- South Wall.SSF
SU 2	1.12	47,150	396229.59	4566621.87	1287.416	1.30	0.80	Uncorrected	Pro 6H	8/3/2016 0:00	10:41:32am	New	Sensor	08032016- South Wall.SSF
SU 2	1.12	47,142	396237.18	4566623.17	1284.678	1.40	0.90	Uncorrected	Pro 6H	8/3/2016 0:00	10:46:44am	New	Sensor	08032016- South Wall.SSF
SU 2	1.1	47,027	396236.16	4566621.03	1287.613	1.20	0.80	Uncorrected	Pro 6H	8/3/2016 0:00	10:42:48am	New	Sensor	08032016- South Wall.SSF
SU 2	1.09	46,993	396235.02	4566620.53	1287.415	1.30	0.80	Uncorrected	Pro 6H	8/3/2016 0:00	10:42:17am	New	Sensor	08032016- South Wall.SSF
SU 2	1.09	46,979	396224.92	4566619.29	1287.267	1.30	0.80	Uncorrected	Pro 6H	8/3/2016 0:00	10:39:32am	New	Sensor	08032016- South Wall.SSF
SU 2	1.08	46,944	396226.14	4566619.29	1287.17	1.30	0.80	Uncorrected	Pro 6H	8/3/2016 0:00	10:40:42am	New	Sensor	08032016- South Wall.SSF
SU 2	1.08	46,938	396228.9	4566623.7	1286.429	1.20	0.80	Uncorrected	Pro 6H	8/3/2016 0:00	10:44:21am	New	Sensor	08032016- South Wall.SSF
SU 2	1.07	46,925	396221.92	4566622.86	1287.137	1.30	0.80	Uncorrected	Pro 6H	8/3/2016 0:00	10:39:01am	New	Sensor	08032016- South Wall.SSF
SU 2	1.06	46,874	396229.25	4566623.66	1286.434	1.20	0.80	Uncorrected	Pro 6H	8/3/2016 0:00	10:44:20am	New	Sensor	08032016- South Wall.SSF
SU 2	1.06	46,865	396231.8	4566622	1287.423	1.30	0.80	Uncorrected	Pro 6H	8/3/2016 0:00	10:41:37am	New	Sensor	08032016- South Wall.SSF
SU 2	1.05	46,818	396236.71	4566622.45	1286.398	1.20	0.80	Uncorrected	Pro 6H	8/3/2016 0:00	10:43:22am	New	Sensor	08032016- South Wall.SSF
SU 2	1.05	46,813	396237.47	4566620.87	1287.645	1.20	0.80	Uncorrected	Pro 6H	8/3/2016 0:00	10:42:34am	New	Sensor	08032016- South Wall.SSF
SU 2	1.05	46,796	396224.25	4566625.75	1285.06	1.40	0.90	Uncorrected	Pro 6H	8/3/2016 0:00	10:45:20am	New	Sensor	08032016- South Wall.SSF
SU 2	1.04	46,765	396227.14	4566621.52	1287.504	1.30	0.80	Uncorrected	Pro 6H	8/3/2016 0:00	10:41:11am	New	Sensor	08032016- South Wall.SSF
SU 2	1.04	46,762	396230.65	4566622.01	1286.862	1.30	0.80	Uncorrected	Pro 6H	8/3/2016 0:00	10:40:32am	New	Sensor	08032016- South Wall.SSF
SU 2	1.04	46,760	396228.83	4566622.09	1287.418	1.30	0.80	Uncorrected	Pro 6H	8/3/2016 0:00	10:41:31am	New	Sensor	08032016- South Wall.SSF
SU 2	1.04	46,745	396230.12	4566623.43	1286.385	1.20	0.80	Uncorrected	Pro 6H	8/3/2016 0:00	10:44:16am	New	Sensor	08032016- South Wall.SSF
SU 2	1.04	46,742	396223.91	4566625.45	1285.043	1.40	0.90	Uncorrected	Pro 6H	8/3/2016 0:00	10:45:28am	New	Sensor	08032016- South Wall.SSF
SU 2	1.03	46,730	396237.86	4566620.84	1287.776	1.20	0.80	Uncorrected	Pro 6H	8/3/2016 0:00	10:42:41am	New	Sensor	08032016- South Wall.SSF
SU 2	1.03	46,728	396229.48	4566621.39	1286.893	1.30	0.80	Uncorrected	Pro 6H	8/3/2016 0:00	10:40:04am	New	Sensor	08032016- South Wall.SSF
SU 2	1.03	46,728	396230.54	4566620.89	1286.904	1.30	0.80	Uncorrected	Pro 6H	8/3/2016 0:00	10:40:06am	New	Sensor	08032016- South Wall.SSF
SU 2	1.03	46,701	396237.04	4566623.02	1284.787	1.40	0.90	Uncorrected	Pro 6H	8/3/2016 0:00	10:46:26am	New	Sensor	08032016- South Wall.SSF
SU 2	1.02	46,671	396225.29	4566622.27	1286.947	1.30	0.80	Uncorrected	Pro 6H	8/3/2016 0:00	10:38:45am	New	Sensor	08032016- South Wall.SSF
SU 2	1.02	46,654	396230.27	4566621.05	1287.03	1.30	0.80	Uncorrected	Pro 6H	8/3/2016 0:00	10:40:56am	New	Sensor	08032016- South Wall.SSF
SU 2	1.01	46,606	396225.8	4566625.54	1284.864	1.40	0.90	Uncorrected	Pro 6H	8/3/2016 0:00	10:45:15am	New	Sensor	08032016- South Wall.SSF
SU 2	1	46,568	396223.59	4566625.52	1285.121	1.40	0.90	Uncorrected	Pro 6H	8/3/2016 0:00	10:45:27am	New	Sensor	08032016- South Wall.SSF
SU 2	0.99	46,545	396224.61	4566625.68	1285.004	1.40	0.90	Uncorrected	Pro 6H	8/3/2016 0:00	10:45:19am	New	Sensor	08032016- South Wall.SSF

SU	Z-Score	CPM	Easting	Northing	MSL	PDOP	HDOP	CorrType	RcvrType	GPS_Date	GPS_Time	Update	FeatName	Datafile
SU 2	0.99	46,527	396229.44	4566622.12	1286.881	1.30	0.80	Uncorrected	Pro 6H	8/3/2016 0:00	10:40:34am	New	Sensor	08032016- South Wall.SSF
SU 2	0.98	46,491	396236.76	4566622.22	1286.407	1.20	0.80	Uncorrected	Pro 6H	8/3/2016 0:00	10:43:20am	New	Sensor	08032016- South Wall.SSF
SU 2	0.97	46,450	396225.31	4566625.56	1284.93	1.40	0.90	Uncorrected	Pro 6H	8/3/2016 0:00	10:45:17am	New	Sensor	08032016- South Wall.SSF
SU 2	0.97	46,437	396225	4566619.69	1287.117	1.30	0.80	Uncorrected	Pro 6H	8/3/2016 0:00	10:39:35am	New	Sensor	08032016- South Wall.SSF
SU 2	0.96	46,398	396224.42	4566618.79	1287.332	1.30	0.80	Uncorrected	Pro 6H	8/3/2016 0:00	10:39:12am	New	Sensor	08032016- South Wall.SSF
SU 2	0.93	46,250	396234.16	4566621	1287.206	1.20	0.80	Uncorrected	Pro 6H	8/3/2016 0:00	10:43:03am	New	Sensor	08032016- South Wall.SSF
SU 2	0.92	46,192	396223.17	4566622.68	1287.047	1.30	0.80	Uncorrected	Pro 6H	8/3/2016 0:00	10:38:37am	New	Sensor	08032016- South Wall.SSF
SU 2	0.92	46,189	396229.78	4566623.42	1286.442	1.20	0.80	Uncorrected	Pro 6H	8/3/2016 0:00	10:44:18am	New	Sensor	08032016- South Wall.SSF
SU 2	0.9	46,114	396228.6	4566623.79	1286.4	1.20	0.80	Uncorrected	Pro 6H	8/3/2016 0:00	10:44:22am	New	Sensor	08032016- South Wall.SSF
SU 2	0.89	46,050	396226.98	4566621.23	1286.973	1.30	0.80	Uncorrected	Pro 6H	8/3/2016 0:00	10:40:39am	New	Sensor	08032016- South Wall.SSF
SU 2	0.88	46,033	396235.93	4566620.89	1287.299	1.20	0.80	Uncorrected	Pro 6H	8/3/2016 0:00	10:42:30am	New	Sensor	08032016- South Wall.SSF
SU 2	0.88	46,031	396231.93	4566619.46	1287.665	1.30	0.80	Uncorrected	Pro 6H	8/3/2016 0:00	10:41:59am	New	Sensor	08032016- South Wall.SSF
SU 2	0.88	46,002	396235.04	4566621.64	1286.888	1.20	0.80	Uncorrected	Pro 6H	8/3/2016 0:00	10:43:07am	New	Sensor	08032016- South Wall.SSF
SU 2	0.87	45,981	396232.18	4566621.7	1287.401	1.30	0.80	Uncorrected	Pro 6H	8/3/2016 0:00	10:41:36am	New	Sensor	08032016- South Wall.SSF
SU 2	0.87	45,981	396230.5	4566623.35	1286.379	1.20	0.80	Uncorrected	Pro 6H	8/3/2016 0:00	10:44:15am	New	Sensor	08032016- South Wall.SSF
SU 2	0.87	45,980	396231.34	4566621.04	1286.801	1.30	0.80	Uncorrected	Pro 6H	8/3/2016 0:00	10:40:25am	New	Sensor	08032016- South Wall.SSF
SU 2	0.87	45,958	396227.46	4566621.36	1287.539	1.30	0.80	Uncorrected	Pro 6H	8/3/2016 0:00	10:41:28am	New	Sensor	08032016- South Wall.SSF
SU 2	0.86	45,947	396235.21	4566622.33	1286.699	1.20	0.80	Uncorrected	Pro 6H	8/3/2016 0:00	10:43:09am	New	Sensor	08032016- South Wall.SSF
SU 2	0.86	45,946	396231.1	4566623.22	1286.374	1.20	0.80	Uncorrected	Pro 6H	8/3/2016 0:00	10:44:13am	New	Sensor	08032016- South Wall.SSF
SU 2	0.86	45,929	396223.8	4566625.88	1285.173	1.40	0.90	Uncorrected	Pro 6H	8/3/2016 0:00	10:45:21am	New	Sensor	08032016- South Wall.SSF
SU 2	0.86	45,922	396226.42	4566624.78	1284.969	1.40	0.90	Uncorrected	Pro 6H	8/3/2016 0:00	10:45:34am	New	Sensor	08032016- South Wall.SSF
SU 2	0.86	45,919	396231.34	4566621.37	1287.43	1.30	0.80	Uncorrected	Pro 6H	8/3/2016 0:00	10:41:50am	New	Sensor	08032016- South Wall.SSF
SU 2	0.86	45,904	396231.8	4566621.33	1286.8	1.30	0.80	Uncorrected	Pro 6H	8/3/2016 0:00	10:40:11am	New	Sensor	08032016- South Wall.SSF
SU 2	0.85	45,896	396235.76	4566620.88	1287.649	1.20	0.80	Uncorrected	Pro 6H	8/3/2016 0:00	10:42:49am	New	Sensor	08032016- South Wall.SSF
SU 2	0.85	45,878	396228.24	4566623.83	1286.417	1.20	0.80	Uncorrected	Pro 6H	8/3/2016 0:00	10:44:23am	New	Sensor	08032016- South Wall.SSF
SU 2	0.84	45,854	396229.1	4566622.65	1287.443	1.30	0.80	Uncorrected	Pro 6H	8/3/2016 0:00	10:41:42am	New	Sensor	08032016- South Wall.SSF
SU 2	0.84	45,819	396224.81	4566622.45	1286.982	1.30	0.80	Uncorrected	Pro 6H	8/3/2016 0:00	10:39:23am	New	Sensor	08032016- South Wall.SSF
SU 2	0.83	45,808	396231.22	4566621.9	1286.838	1.30	0.80	Uncorrected	Pro 6H	8/3/2016 0:00	10:40:31am	New	Sensor	08032016- South Wall.SSF
SU 2	0.83	45,795	396224.96	4566621.63	1287.12	1.30	0.80	Uncorrected	Pro 6H	8/3/2016 0:00	10:39:40am	New	Sensor	08032016- South Wall.SSF
SU 2	0.83	45,792	396229.05	4566622.03	1287.455	1.30	0.80	Uncorrected	Pro 6H	8/3/2016 0:00	10:41:47am	New	Sensor	08032016- South Wall.SSF
SU 2	0.83	45,772	396223.74	4566622.63	1287.122	1.30	0.80	Uncorrected	Pro 6H	8/3/2016 0:00	10:38:39am	New	Sensor	08032016- South Wall.SSF
SU 2	0.83	45,765	396228.93	4566622.07	1286.789	1.30	0.80	Uncorrected	Pro 6H	8/3/2016 0:00	10:40:22am	New	Sensor	08032016- South Wall.SSF
SU 2	0.82	45,731	396237.5	4566621.03	1287.82	1.20	0.80	Uncorrected	Pro 6H	8/3/2016 0:00	10:42:55am	New	Sensor	08032016- South Wall.SSF
SU 2	0.82	45,722	396223.23	4566626.53	1285.598	1.40	0.90	Uncorrected	Pro 6H	8/3/2016 0:00	10:44:50am	New	Sensor	08032016- South Wall.SSF
SU 2	0.81	45,685	396230.19	4566621.59	1286.797	1.30	0.80	Uncorrected	Pro 6H	8/3/2016 0:00	10:40:23am	New	Sensor	08032016- South Wall.SSF
SU 2	0.81	45,685	396236.89	4566623.14	1284.78	1.40	0.90	Uncorrected	Pro 6H	8/3/2016 0:00	10:46:25am	New	Sensor	08032016- South Wall.SSF
SU 2	0.81	45,679	396230.67	4566621.52	1287.451	1.30	0.80	Uncorrected	Pro 6H	8/3/2016 0:00	10:41:49am	New	Sensor	08032016- South Wall.SSF
SU 2	0.8	45,660	396237.28	4566621.13	1287.523	1.20	0.80	Uncorrected	Pro 6H	8/3/2016 0:00	10:42:25am	New	Sensor	08032016- South Wall.SSF
SU 2	0.8	45,652	396223.61	4566625.93	1285.226	1.40	0.90	Uncorrected	Pro 6H	8/3/2016 0:00	10:45:22am	New	Sensor	08032016- South Wall.SSF
SU 2	0.8	45,643	396223.31	4566626.08	1285.236	1.40	0.90	Uncorrected	Pro 6H	8/3/2016 0:00	10:45:23am	New	Sensor	08032016- South Wall.SSF
SU 2	0.8	45,640	396223.24	4566625.99	1285.238	1.40	0.90	Uncorrected	Pro 6H	8/3/2016 0:00	10:45:24am	New	Sensor	08032016- South Wall.SSF
SU 2	0.79	45,599	396226.11	4566618.57	1287.944	1.30	0.80	Uncorrected	Pro 6H	8/3/2016 0:00	10:41:23am	New	Sensor	08032016- South Wall.SSF
SU 2	0.77	45,507	396230.42	4566621.75	1287.484	1.30	0.80	Uncorrected	Pro 6H	8/3/2016 0:00	10:41:33am	New	Sensor	08032016- South Wall.SSF
SU 2	0.76	45,449	396224.99	4566620.1	1287.137	1.30	0.80	Uncorrected	Pro 6H	8/3/2016 0:00	10:39:36am	New	Sensor	08032016- South Wall.SSF
SU 2	0.73	45,332	396233.13	4566617.73	1287.856	1.30	0.80	Uncorrected	Pro 6H	8/3/2016 0:00	10:42:07am	New	Sensor	08032016- South Wall.SSF
SU 2	0.73	45,331	396234.3	4566620.21	1287.146	1.30	0.80	Uncorrected	Pro 6H	8/3/2016 0:00	10:42:15am	New	Sensor	08032016- South Wall.SSF
SU 2	0.73	45,297	396229.62	4566623.61	1286.416	1.20	0.80	Uncorrected	Pro 6H	8/3/2016 0:00	10:44:19am	New	Sensor	08032016- South Wall.SSF
SU 2	0.72	45,258	396232.13	4566620.93	1286.835	1.30	0.80	Uncorrected	Pro 6H	8/3/2016 0:00	10:40:10am	New	Sensor	08032016- South Wall.SSF
SU 2	0.71	45,224	396235.81	4566620.87	1287.641	1.20	0.80	Uncorrected	Pro 6H	8/3/2016 0:00	10:42:50am	New	Sensor	08032016- South Wall.SSF
SU 2	0.71	45,221	396230.93	4566622.35	1287.386	1.30	0.80	Uncorrected	Pro 6H	8/3/2016 0:00	10:41:39am	New	Sensor	08032016- South Wall.SSF
SU 2	0.71	45,219	396237.12	4566623.22	1284.721	1.40	0.90	Uncorrected	Pro 6H	8/3/2016 0:00	10:46:39am	New	Sensor	08032016- South Wall.SSF
SU 2	0.71	45,206	396230.86	4566623.28	1286.386	1.20	0.80	Uncorrected	Pro 6H	8/3/2016 0:00	10:44:14am	New	Sensor	08032016- South Wall.SSF

SU	Z-Score	CPM	Easting	Northing	MSL	PDOP	HDOP	CorrType	RcvrType	GPS_Date	GPS_Time	Update	FeatName	Datafile
SU 2	0.7	45,185	396225.96	4566625.53	1284.879	1.40	0.90	Uncorrected	Pro 6H	8/3/2016 0:00	10:45:14am	New	Sensor	08032016- South Wall.SSF
SU 2	0.69	45,144	396235.08	4566622.75	1286.592	1.20	0.80	Uncorrected	Pro 6H	8/3/2016 0:00	10:43:27am	New	Sensor	08032016- South Wall.SSF
SU 2	0.69	45,139	396226.38	4566617.78	1287.449	1.30	0.80	Uncorrected	Pro 6H	8/3/2016 0:00	10:39:50am	New	Sensor	08032016- South Wall.SSF
SU 2	0.68	45,110	396225.51	4566625.02	1284.941	1.40	0.90	Uncorrected	Pro 6H	8/3/2016 0:00	10:45:32am	New	Sensor	08032016- South Wall.SSF
SU 2	0.68	45,086	396224.89	4566622.12	1286.964	1.30	0.80	Uncorrected	Pro 6H	8/3/2016 0:00	10:38:44am	New	Sensor	08032016- South Wall.SSF
SU 2	0.68	45,086	396224.84	4566625.12	1285.003	1.40	0.90	Uncorrected	Pro 6H	8/3/2016 0:00	10:45:30am	New	Sensor	08032016- South Wall.SSF
SU 2	0.68	45,081	396225.17	4566624.99	1284.963	1.40	0.90	Uncorrected	Pro 6H	8/3/2016 0:00	10:45:31am	New	Sensor	08032016- South Wall.SSF
SU 2	0.68	45,072	396236.7	4566622.5	1286.364	1.20	0.80	Uncorrected	Pro 6H	8/3/2016 0:00	10:43:21am	New	Sensor	08032016- South Wall.SSF
SU 2	0.67	45,047	396231.8	4566619.14	1287.765	1.30	0.80	Uncorrected	Pro 6H	8/3/2016 0:00	10:42:00am	New	Sensor	08032016- South Wall.SSF
SU 2	0.67	45,032	396232.83	4566621.79	1287.071	1.30	0.80	Uncorrected	Pro 6H	8/3/2016 0:00	10:41:54am	New	Sensor	08032016- South Wall.SSF
SU 2	0.66	45,005	396221.08	4566624.33	1286.975	1.30	0.80	Uncorrected	Pro 6H	8/3/2016 0:00	10:38:01am	New	Sensor	08032016- South Wall.SSF
SU 2	0.65	44,967	396231.54	4566621.09	1287.089	1.30	0.80	Uncorrected	Pro 6H	8/3/2016 0:00	10:41:00am	New	Sensor	08032016- South Wall.SSF
SU 2	0.65	44,965	396225.17	4566619.7	1287.092	1.30	0.80	Uncorrected	Pro 6H	8/3/2016 0:00	10:39:15am	New	Sensor	08032016- South Wall.SSF
SU 2	0.65	44,926	396231.34	4566622.1	1287.437	1.30	0.80	Uncorrected	Pro 6H	8/3/2016 0:00	10:41:38am	New	Sensor	08032016- South Wall.SSF
SU 2	0.64	44,915	396222.27	4566622.63	1287.079	1.30	0.80	Uncorrected	Pro 6H	8/3/2016 0:00	10:38:26am	New	Sensor	08032016- South Wall.SSF
SU 2	0.64	44,912	396223.29	4566625.77	1285.18	1.40	0.90	Uncorrected	Pro 6H	8/3/2016 0:00	10:45:26am	New	Sensor	08032016- South Wall.SSF
SU 2	0.64	44,895	396224.15	4566623.32	1287.064	1.30	0.80	Uncorrected	Pro 6H	8/3/2016 0:00	10:38:49am	New	Sensor	08032016- South Wall.SSF
SU 2	0.64	44,890	396223.13	4566625.94	1285.19	1.40	0.90	Uncorrected	Pro 6H	8/3/2016 0:00	10:45:25am	New	Sensor	08032016- South Wall.SSF
SU 2	0.64	44,884	396228.07	4566622.04	1286.828	1.30	0.80	Uncorrected	Pro 6H	8/3/2016 0:00	10:40:18am	New	Sensor	08032016- South Wall.SSF
SU 2	0.63	44,875	396222.13	4566623.22	1287.117	1.30	0.80	Uncorrected	Pro 6H	8/3/2016 0:00	10:38:35am	New	Sensor	08032016- South Wall.SSF
SU 2	0.63	44,860	396227.51	4566622.12	1287.407	1.30	0.80	Uncorrected	Pro 6H	8/3/2016 0:00	10:41:10am	New	Sensor	08032016- South Wall.SSF
SU 2	0.62	44,829	396236.52	4566620.9	1287.602	1.20	0.80	Uncorrected	Pro 6H	8/3/2016 0:00	10:42:47am	New	Sensor	08032016- South Wall.SSF
SU 2	0.62	44,811	396223.04	4566626.76	1285.445	1.40	0.90	Uncorrected	Pro 6H	8/3/2016 0:00	10:44:55am	New	Sensor	08032016- South Wall.SSF
SU 2	0.62	44,810	396232.04	4566621.64	1287.404	1.30	0.80	Uncorrected	Pro 6H	8/3/2016 0:00	10:41:51am	New	Sensor	08032016- South Wall.SSF
SU 2	0.62	44,809	396224.76	4566618.73	1287.302	1.30	0.80	Uncorrected	Pro 6H	8/3/2016 0:00	10:39:13am	New	Sensor	08032016- South Wall.SSF
SU 2	0.62	44,804	396232.24	4566620.07	1287.492	1.30	0.80	Uncorrected	Pro 6H	8/3/2016 0:00	10:41:58am	New	Sensor	08032016- South Wall.SSF
SU 2	0.61	44,770	396223.1	4566626.35	1285.314	1.40	0.90	Uncorrected	Pro 6H	8/3/2016 0:00	10:44:57am	New	Sensor	08032016- South Wall.SSF
SU 2	0.61	44,768	396227.66	4566622.41	1286.89	1.30	0.80	Uncorrected	Pro 6H	8/3/2016 0:00	10:40:37am	New	Sensor	08032016- South Wall.SSF
SU 2	0.6	44,706	396231.45	4566623.07	1286.366	1.20	0.80	Uncorrected	Pro 6H	8/3/2016 0:00	10:44:12am	New	Sensor	08032016- South Wall.SSF
SU 2	0.6	44,702	396224.97	4566625.59	1284.98	1.40	0.90	Uncorrected	Pro 6H	8/3/2016 0:00	10:45:18am	New	Sensor	08032016- South Wall.SSF
SU 2	0.6	44,698	396233.3	4566623.01	1286.497	1.20	0.80	Uncorrected	Pro 6H	8/3/2016 0:00	10:43:30am	New	Sensor	08032016- South Wall.SSF
SU 2	0.59	44,673	396230.02	4566621.69	1286.881	1.30	0.80	Uncorrected	Pro 6H	8/3/2016 0:00	10:40:14am	New	Sensor	08032016- South Wall.SSF
SU 2	0.58	44,643	396223.71	4566622.71	1287.111	1.30	0.80	Uncorrected	Pro 6H	8/3/2016 0:00	10:38:41am	New	Sensor	08032016- South Wall.SSF
SU 2	0.58	44,631	396236.3	4566621.13	1287.63	1.20	0.80	Uncorrected	Pro 6H	8/3/2016 0:00	10:42:52am	New	Sensor	08032016- South Wall.SSF
SU 2	0.57	44,591	396231.52	4566618.67	1287.914	1.30	0.80	Uncorrected	Pro 6H	8/3/2016 0:00	10:42:01am	New	Sensor	08032016- South Wall.SSF
SU 2	0.57	44,561	396228.71	4566622.41	1287.334	1.30	0.80	Uncorrected	Pro 6H	8/3/2016 0:00	10:41:08am	New	Sensor	08032016- South Wall.SSF
SU 2	0.57	44,555	396225.01	4566623.04	1286.957	1.30	0.80	Uncorrected	Pro 6H	8/3/2016 0:00	10:39:22am	New	Sensor	08032016- South Wall.SSF
SU 2	0.55	44,497	396231.83	4566622.98	1286.328	1.20	0.80	Uncorrected	Pro 6H	8/3/2016 0:00	10:44:10am	New	Sensor	08032016- South Wall.SSF
SU 2	0.55	44,477	396226.31	4566617.75	1287.467	1.30	0.80	Uncorrected	Pro 6H	8/3/2016 0:00	10:39:50am	New	Sensor	08032016- South Wall.SSF
SU 2	0.54	44,455	396236.81	4566623.17	1284.82	1.40	0.90	Uncorrected	Pro 6H	8/3/2016 0:00	10:46:16am	New	Sensor	08032016- South Wall.SSF
SU 2	0.54	44,425	396226.67	4566619.93	1287.745	1.30	0.80	Uncorrected	Pro 6H	8/3/2016 0:00	10:41:14am	New	Sensor	08032016- South Wall.SSF
SU 2	0.53	44,403	396236.47	4566620.82	1287.372	1.20	0.80	Uncorrected	Pro 6H	8/3/2016 0:00	10:42:27am	New	Sensor	08032016- South Wall.SSF
SU 2	0.53	44,371	396236.04	4566620.74	1287.425	1.20	0.80	Uncorrected	Pro 6H	8/3/2016 0:00	10:42:28am	New	Sensor	08032016- South Wall.SSF
SU 2	0.53	44,366	396223.03	4566626.79	1285.496	1.40	0.90	Uncorrected	Pro 6H	8/3/2016 0:00	10:44:54am	New	Sensor	08032016- South Wall.SSF
SU 2	0.52	44,355	396233.71	4566623.95	1284.903	1.40	0.90	Uncorrected	Pro 6H	8/3/2016 0:00	10:46:03am	New	Sensor	08032016- South Wall.SSF
SU 2	0.52	44,347	396221.68	4566623.59	1287.045	1.30	0.80	Uncorrected	Pro 6H	8/3/2016 0:00	10:38:04am	New	Sensor	08032016- South Wall.SSF
SU 2	0.52	44,341	396235.52	4566623.27	1285.057	1.40	0.90	Uncorrected	Pro 6H	8/3/2016 0:00	10:46:06am	New	Sensor	08032016- South Wall.SSF
SU 2	0.51	44,281	396237.85	4566620.9	1287.63	1.20	0.80	Uncorrected	Pro 6H	8/3/2016 0:00	10:42:24am	New	Sensor	08032016- South Wall.SSF
SU 2	0.5	44,257	396230.96	4566621.46	1287.452	1.30	0.80	Uncorrected	Pro 6H	8/3/2016 0:00	10:41:34am	New	Sensor	08032016- South Wall.SSF
SU 2	0.5	44,249	396227.7	4566621.92	1287.473	1.30	0.80	Uncorrected	Pro 6H	8/3/2016 0:00	10:41:29am	New	Sensor	08032016- South Wall.SSF
SU 2	0.49	44,219	396229.79	4566622.61	1287.386	1.30	0.80	Uncorrected	Pro 6H	8/3/2016 0:00	10:41:41am	New	Sensor	08032016- South Wall.SSF
SU 2	0.49	44,206	396231.15	4566621.34	1286.825	1.30	0.80	Uncorrected	Pro 6H	8/3/2016 0:00	10:40:12am	New	Sensor	08032016- South Wall.SSF

SU	Z-Score	CPM	Easting	Northing	MSL	PDOP	HDOP	CorrType	RcvrType	GPS_Date	GPS_Time	Update	FeatName	Datafile
SU 2	0.47	44,124	396231.73	4566621.32	1287.449	1.30	0.80	Uncorrected	Pro 6H	8/3/2016 0:00	10:41:35am	New	Sensor	08032016- South Wall.SSF
SU 2	0.47	44,121	396230.78	4566621.44	1286.883	1.30	0.80	Uncorrected	Pro 6H	8/3/2016 0:00	10:40:24am	New	Sensor	08032016- South Wall.SSF
SU 2	0.47	44,100	396228.11	4566622.01	1286.81	1.30	0.80	Uncorrected	Pro 6H	8/3/2016 0:00	10:40:20am	New	Sensor	08032016- South Wall.SSF
SU 2	0.46	44,062	396226.76	4566620.64	1286.991	1.30	0.80	Uncorrected	Pro 6H	8/3/2016 0:00	10:40:40am	New	Sensor	08032016- South Wall.SSF
SU 2	0.46	44,046	396225.95	4566618.5	1287.342	1.30	0.80	Uncorrected	Pro 6H	8/3/2016 0:00	10:40:43am	New	Sensor	08032016- South Wall.SSF
SU 2	0.46	44,042	396227.36	4566621.96	1286.944	1.30	0.80	Uncorrected	Pro 6H	8/3/2016 0:00	10:40:38am	New	Sensor	08032016- South Wall.SSF
SU 2	0.45	44,027	396232.57	4566621.05	1287.262	1.30	0.80	Uncorrected	Pro 6H	8/3/2016 0:00	10:41:56am	New	Sensor	08032016- South Wall.SSF
SU 2	0.45	44,025	396224.35	4566625.32	1285.019	1.40	0.90	Uncorrected	Pro 6H	8/3/2016 0:00	10:45:29am	New	Sensor	08032016- South Wall.SSF
SU 2	0.45	43,999	396226.67	4566624.13	1286.349	1.40	0.90	Uncorrected	Pro 6H	8/3/2016 0:00	10:44:37am	New	Sensor	08032016- South Wall.SSF
SU 2	0.44	43,979	396236.86	4566623.1	1284.826	1.40	0.90	Uncorrected	Pro 6H	8/3/2016 0:00	10:46:22am	New	Sensor	08032016- South Wall.SSF
SU 2	0.44	43,951	396231.78	4566623.03	1286.287	1.20	0.80	Uncorrected	Pro 6H	8/3/2016 0:00	10:44:09am	New	Sensor	08032016- South Wall.SSF
SU 2	0.43	43,940	396221.14	4566624.41	1286.948	1.30	0.80	Uncorrected	Pro 6H	8/3/2016 0:00	10:38:00am	New	Sensor	08032016- South Wall.SSF
SU 2	0.43	43,931	396232.88	4566617.34	1288.013	1.30	0.80	Uncorrected	Pro 6H	8/3/2016 0:00	10:42:06am	New	Sensor	08032016- South Wall.SSF
SU 2	0.41	43,852	396234.37	4566620.26	1287.104	1.30	0.80	Uncorrected	Pro 6H	8/3/2016 0:00	10:42:16am	New	Sensor	08032016- South Wall.SSF
SU 2	0.41	43,840	396218.08	4566623.38	1287.507	1.30	0.80	Uncorrected	Pro 6H	8/3/2016 0:00	10:37:50am	New	Sensor	08032016- South Wall.SSF
SU 2	0.4	43,794	396231.97	4566621.8	1286.772	1.30	0.80	Uncorrected	Pro 6H	8/3/2016 0:00	10:40:30am	New	Sensor	08032016- South Wall.SSF
SU 2	0.39	43,751	396236.3	4566621	1287.622	1.20	0.80	Uncorrected	Pro 6H	8/3/2016 0:00	10:42:59am	New	Sensor	08032016- South Wall.SSF
SU 2	0.39	43,750	396235.05	4566621.94	1286.796	1.20	0.80	Uncorrected	Pro 6H	8/3/2016 0:00	10:43:08am	New	Sensor	08032016- South Wall.SSF
SU 2	0.39	43,747	396220.37	4566625.18	1286.875	1.30	0.80	Uncorrected	Pro 6H	8/3/2016 0:00	10:37:56am	New	Sensor	08032016- South Wall.SSF
SU 2	0.39	43,731	396231.37	4566620.83	1287.219	1.30	0.80	Uncorrected	Pro 6H	8/3/2016 0:00	10:41:01am	New	Sensor	08032016- South Wall.SSF
SU 2	0.36	43,604	396237.1	4566620.91	1287.762	1.20	0.80	Uncorrected	Pro 6H	8/3/2016 0:00	10:42:54am	New	Sensor	08032016- South Wall.SSF
SU 2	0.36	43,582	396228.91	4566622.35	1286.856	1.30	0.80	Uncorrected	Pro 6H	8/3/2016 0:00	10:40:35am	New	Sensor	08032016- South Wall.SSF
SU 2	0.35	43,555	396230.37	4566622.39	1287.419	1.30	0.80	Uncorrected	Pro 6H	8/3/2016 0:00	10:41:40am	New	Sensor	08032016- South Wall.SSF
SU 2	0.35	43,541	396229.4	4566621.91	1286.752	1.30	0.80	Uncorrected	Pro 6H	8/3/2016 0:00	10:40:22am	New	Sensor	08032016- South Wall.SSF
SU 2	0.35	43,536	396234.61	4566622.86	1286.648	1.20	0.80	Uncorrected	Pro 6H	8/3/2016 0:00	10:43:28am	New	Sensor	08032016- South Wall.SSF
SU 2	0.33	43,458	396224.51	4566618.68	1287.324	1.30	0.80	Uncorrected	Pro 6H	8/3/2016 0:00	10:39:46am	New	Sensor	08032016- South Wall.SSF
SU 2	0.33	43,454	396225.28	4566621.41	1287.035	1.30	0.80	Uncorrected	Pro 6H	8/3/2016 0:00	10:39:18am	New	Sensor	08032016- South Wall.SSF
SU 2	0.33	43,441	396227.77	4566622.1	1286.806	1.30	0.80	Uncorrected	Pro 6H	8/3/2016 0:00	10:40:19am	New	Sensor	08032016- South Wall.SSF
SU 2	0.33	43,438	396226.15	4566618.25	1288.119	1.30	0.80	Uncorrected	Pro 6H	8/3/2016 0:00	10:41:22am	New	Sensor	08032016- South Wall.SSF
SU 2	0.32	43,428	396231.54	4566620.97	1287.098	1.30	0.80	Uncorrected	Pro 6H	8/3/2016 0:00	10:40:59am	New	Sensor	08032016- South Wall.SSF
SU 2	0.31	43,350	396237.76	4566620.84	1287.759	1.20	0.80	Uncorrected	Pro 6H	8/3/2016 0:00	10:42:36am	New	Sensor	08032016- South Wall.SSF
SU 2	0.31	43,350	396223.09	4566627.07	1285.573	1.40	0.90	Uncorrected	Pro 6H	8/3/2016 0:00	10:44:51am	New	Sensor	08032016- South Wall.SSF
SU 2	0.3	43,333	396223.75	4566622.68	1287.128	1.30	0.80	Uncorrected	Pro 6H	8/3/2016 0:00	10:38:40am	New	Sensor	08032016- South Wall.SSF
SU 2	0.3	43,308	396235.86	4566620.96	1287.622	1.20	0.80	Uncorrected	Pro 6H	8/3/2016 0:00	10:43:00am	New	Sensor	08032016- South Wall.SSF
SU 2	0.28	43,242	396232.4	4566621.56	1287.13	1.30	0.80	Uncorrected	Pro 6H	8/3/2016 0:00	10:41:52am	New	Sensor	08032016- South Wall.SSF
SU 2	0.28	43,239	396222.39	4566623.02	1287.056	1.30	0.80	Uncorrected	Pro 6H	8/3/2016 0:00	10:38:27am	New	Sensor	08032016- South Wall.SSF
SU 2	0.27	43,175	396231.97	4566620.96	1286.82	1.30	0.80	Uncorrected	Pro 6H	8/3/2016 0:00	10:40:26am	New	Sensor	08032016- South Wall.SSF
SU 2	0.27	43,167	396226.01	4566624.97	1284.922	1.40	0.90	Uncorrected	Pro 6H	8/3/2016 0:00	10:45:33am	New	Sensor	08032016- South Wall.SSF
SU 2	0.26	43,142	396229.9	4566621.96	1287.231	1.30	0.80	Uncorrected	Pro 6H	8/3/2016 0:00	10:41:06am	New	Sensor	08032016- South Wall.SSF
SU 2	0.26	43,130	396228.12	4566622.21	1287.43	1.30	0.80	Uncorrected	Pro 6H	8/3/2016 0:00	10:41:46am	New	Sensor	08032016- South Wall.SSF
SU 2	0.26	43,120	396228.05	4566622.35	1287.388	1.30	0.80	Uncorrected	Pro 6H	8/3/2016 0:00	10:41:09am	New	Sensor	08032016- South Wall.SSF
SU 2	0.25	43,104	396231.84	4566622.96	1286.34	1.20	0.80	Uncorrected	Pro 6H	8/3/2016 0:00	10:44:11am	New	Sensor	08032016- South Wall.SSF
SU 2	0.25	43,101	396221.65	4566623.45	1287.144	1.30	0.80	Uncorrected	Pro 6H	8/3/2016 0:00	10:39:00am	New	Sensor	08032016- South Wall.SSF
SU 2	0.25	43,080	396226.1	4566618.66	1287.984	1.30	0.80	Uncorrected	Pro 6H	8/3/2016 0:00	10:41:17am	New	Sensor	08032016- South Wall.SSF
SU 2	0.25	43,076	396237.11	4566623.04	1284.84	1.40	0.90	Uncorrected	Pro 6H	8/3/2016 0:00	10:46:21am	New	Sensor	08032016- South Wall.SSF
SU 2	0.25	43,074	396233.86	4566622.96	1286.681	1.20	0.80	Uncorrected	Pro 6H	8/3/2016 0:00	10:43:29am	New	Sensor	08032016- South Wall.SSF
SU 2	0.25	43,070	396230.06	4566622.2	1286.828	1.30	0.80	Uncorrected	Pro 6H	8/3/2016 0:00	10:40:33am	New	Sensor	08032016- South Wall.SSF
SU 2	0.25	43,067	396223.05	4566626.86	1285.533	1.40	0.90	Uncorrected	Pro 6H	8/3/2016 0:00	10:44:53am	New	Sensor	08032016- South Wall.SSF
SU 2	0.24	43,062	396226.77	4566620.32	1287.641	1.30	0.80	Uncorrected	Pro 6H	8/3/2016 0:00	10:41:13am	New	Sensor	08032016- South Wall.SSF
SU 2	0.24	43,027	396223.06	4566627.08	1285.559	1.40	0.90	Uncorrected	Pro 6H	8/3/2016 0:00	10:44:52am	New	Sensor	08032016- South Wall.SSF
SU 2	0.22	42,930	396225.51	4566622.66	1286.913	1.30	0.80	Uncorrected	Pro 6H	8/3/2016 0:00	10:39:20am	New	Sensor	08032016- South Wall.SSF
SU 2	0.21	42,897	396236.83	4566621.03	1287.725	1.20	0.80	Uncorrected	Pro 6H	8/3/2016 0:00	10:42:53am	New	Sensor	08032016- South Wall.SSF

SU	Z-Score	CPM	Easting	Northing	MSL	PDOP	HDOP	CorrType	RcvrType	GPS_Date	GPS_Time	Update	FeatName	Datafile
SU 2	0.21	42,883	396223.05	4566626.62	1285.393	1.40	0.90	Uncorrected	Pro 6H	8/3/2016 0:00	10:44:56am	New	Sensor	08032016- South Wall.SSF
SU 2	0.2	42,870	396221.49	4566623.82	1286.988	1.30	0.80	Uncorrected	Pro 6H	8/3/2016 0:00	10:38:03am	New	Sensor	08032016- South Wall.SSF
SU 2	0.2	42,841	396226.28	4566619.24	1287.818	1.30	0.80	Uncorrected	Pro 6H	8/3/2016 0:00	10:41:16am	New	Sensor	08032016- South Wall.SSF
SU 2	0.2	42,834	396226.26	4566617.85	1288.175	1.30	0.80	Uncorrected	Pro 6H	8/3/2016 0:00	10:41:21am	New	Sensor	08032016- South Wall.SSF
SU 2	0.19	42,807	396235.76	4566621.04	1287.514	1.20	0.80	Uncorrected	Pro 6H	8/3/2016 0:00	10:43:01am	New	Sensor	08032016- South Wall.SSF
SU 2	0.18	42,764	396236.68	4566623.17	1284.812	1.40	0.90	Uncorrected	Pro 6H	8/3/2016 0:00	10:46:23am	New	Sensor	08032016- South Wall.SSF
SU 2	0.18	42,747	396232.13	4566622.82	1286.331	1.20	0.80	Uncorrected	Pro 6H	8/3/2016 0:00	10:44:07am	New	Sensor	08032016- South Wall.SSF
SU 2	0.17	42,699	396232.06	4566621.67	1286.839	1.30	0.80	Uncorrected	Pro 6H	8/3/2016 0:00	10:40:29am	New	Sensor	08032016- South Wall.SSF
SU 2	0.15	42,616	396222.33	4566624.02	1287.052	1.30	0.80	Uncorrected	Pro 6H	8/3/2016 0:00	10:38:54am	New	Sensor	08032016- South Wall.SSF
SU 2	0.15	42,607	396232.05	4566622.91	1286.319	1.20	0.80	Uncorrected	Pro 6H	8/3/2016 0:00	10:44:08am	New	Sensor	08032016- South Wall.SSF
SU 2	0.15	42,601	396221.23	4566624.1	1287.015	1.30	0.80	Uncorrected	Pro 6H	8/3/2016 0:00	10:38:02am	New	Sensor	08032016- South Wall.SSF
SU 2	0.14	42,585	396221.3	4566624.34	1287.156	1.30	0.80	Uncorrected	Pro 6H	8/3/2016 0:00	10:38:58am	New	Sensor	08032016- South Wall.SSF
SU 2	0.13	42,543	396221.21	4566624.65	1287.153	1.30	0.80	Uncorrected	Pro 6H	8/3/2016 0:00	10:38:57am	New	Sensor	08032016- South Wall.SSF
SU 2	0.11	42,450	396225.87	4566618.27	1288.099	1.30	0.80	Uncorrected	Pro 6H	8/3/2016 0:00	10:41:18am	New	Sensor	08032016- South Wall.SSF
SU 2	0.11	42,446	396235.77	4566620.88	1287.588	1.20	0.80	Uncorrected	Pro 6H	8/3/2016 0:00	10:42:51am	New	Sensor	08032016- South Wall.SSF
SU 2	0.11	42,442	396227.65	4566622.67	1287.416	1.30	0.80	Uncorrected	Pro 6H	8/3/2016 0:00	10:41:45am	New	Sensor	08032016- South Wall.SSF
SU 2	0.11	42,424	396222.47	4566623.71	1287.085	1.30	0.80	Uncorrected	Pro 6H	8/3/2016 0:00	10:38:52am	New	Sensor	08032016- South Wall.SSF
SU 2	0.1	42,378	396234.1	4566623.73	1285.047	1.40	0.90	Uncorrected	Pro 6H	8/3/2016 0:00	10:46:04am	New	Sensor	08032016- South Wall.SSF
SU 2	0.07	42,250	396232.96	4566621.77	1287.076	1.30	0.80	Uncorrected	Pro 6H	8/3/2016 0:00	10:41:53am	New	Sensor	08032016- South Wall.SSF
SU 2	0.05	42,149	396221.51	4566624.47	1287.095	1.30	0.80	Uncorrected	Pro 6H	8/3/2016 0:00	10:38:31am	New	Sensor	08032016- South Wall.SSF
SU 2	0.04	42,130	396231.3	4566620.93	1287.156	1.30	0.80	Uncorrected	Pro 6H	8/3/2016 0:00	10:41:03am	New	Sensor	08032016- South Wall.SSF
SU 2	0.03	42,069	396227.83	4566623.95	1286.43	1.20	0.80	Uncorrected	Pro 6H	8/3/2016 0:00	10:44:24am	New	Sensor	08032016- South Wall.SSF
SU 2	0.03	42,068	396232.79	4566621.34	1287.201	1.30	0.80	Uncorrected	Pro 6H	8/3/2016 0:00	10:41:55am	New	Sensor	08032016- South Wall.SSF
SU 2	0.03	42,041	396217.75	4566623.16	1287.622	1.30	0.80	Uncorrected	Pro 6H	8/3/2016 0:00	10:37:49am	New	Sensor	08032016- South Wall.SSF
SU 2	0.02	42,036	396232.32	4566621.54	1286.833	1.30	0.80	Uncorrected	Pro 6H	8/3/2016 0:00	10:40:28am	New	Sensor	08032016- South Wall.SSF
SU 2	0.02	42,008	396230.32	4566621.64	1287.195	1.30	0.80	Uncorrected	Pro 6H	8/3/2016 0:00	10:41:05am	New	Sensor	08032016- South Wall.SSF
SU 2	0.02	42,004	396234.81	4566623.41	1285.072	1.40	0.90	Uncorrected	Pro 6H	8/3/2016 0:00	10:46:05am	New	Sensor	08032016- South Wall.SSF
SU 2	0.01	41,968	396222.63	4566623.03	1287.135	1.30	0.80	Uncorrected	Pro 6H	8/3/2016 0:00	10:38:36am	New	Sensor	08032016- South Wall.SSF
SU 2	0.01	41,949	396222.16	4566623.44	1287.093	1.30	0.80	Uncorrected	Pro 6H	8/3/2016 0:00	10:38:28am	New	Sensor	08032016- South Wall.SSF
SU 2	0	41,923	396231.45	4566620.74	1287.207	1.30	0.80	Uncorrected	Pro 6H	8/3/2016 0:00	10:41:02am	New	Sensor	08032016- South Wall.SSF
SU 2	-0.01	41,894	396225.33	4566623.2	1286.936	1.30	0.80	Uncorrected	Pro 6H	8/3/2016 0:00	10:38:47am	New	Sensor	08032016- South Wall.SSF
SU 2	-0.01	41,891	396230.67	4566621.64	1286.813	1.30	0.80	Uncorrected	Pro 6H	8/3/2016 0:00	10:40:13am	New	Sensor	08032016- South Wall.SSF
SU 2	-0.02	41,846	396220.28	4566625.17	1286.824	1.30	0.80	Uncorrected	Pro 6H	8/3/2016 0:00	10:37:58am	New	Sensor	08032016- South Wall.SSF
SU 2	-0.05	41,675	396228.43	4566622.45	1286.888	1.30	0.80	Uncorrected	Pro 6H	8/3/2016 0:00	10:40:36am	New	Sensor	08032016- South Wall.SSF
SU 2	-0.06	41,626	396220.15	4566625.05	1286.815	1.30	0.80	Uncorrected	Pro 6H	8/3/2016 0:00	10:37:58am	New	Sensor	08032016- South Wall.SSF
SU 2	-0.07	41,588	396225.68	4566617.9	1287.439	1.30	0.80	Uncorrected	Pro 6H	8/3/2016 0:00	10:39:48am	New	Sensor	08032016- South Wall.SSF
SU 2	-0.08	41,565	396229.32	4566622.18	1287.301	1.30	0.80	Uncorrected	Pro 6H	8/3/2016 0:00	10:41:07am	New	Sensor	08032016- South Wall.SSF
SU 2	-0.08	41,554	396225.03	4566618.03	1287.4	1.30	0.80	Uncorrected	Pro 6H	8/3/2016 0:00	10:39:47am	New	Sensor	08032016- South Wall.SSF
SU 2	-0.12	41,381	396236.75	4566623.21	1284.78	1.40	0.90	Uncorrected	Pro 6H	8/3/2016 0:00	10:46:24am	New	Sensor	08032016- South Wall.SSF
SU 2	-0.12	41,352	396224.57	4566620.46	1287.133	1.30	0.80	Uncorrected	Pro 6H	8/3/2016 0:00	10:39:43am	New	Sensor	08032016- South Wall.SSF
SU 2	-0.15	41,208	396224.49	4566619.85	1287.173	1.30	0.80	Uncorrected	Pro 6H	8/3/2016 0:00	10:39:44am	New	Sensor	08032016- South Wall.SSF
SU 2	-0.18	41,103	396224.83	4566623.22	1286.996	1.30	0.80	Uncorrected	Pro 6H	8/3/2016 0:00	10:38:48am	New	Sensor	08032016- South Wall.SSF
SU 2	-0.18	41,072	396230.91	4566621.27	1287.155	1.30	0.80	Uncorrected	Pro 6H	8/3/2016 0:00	10:41:04am	New	Sensor	08032016- South Wall.SSF
SU 2	-0.23	40,851	396227.06	4566621.13	1287.541	1.30	0.80	Uncorrected	Pro 6H	8/3/2016 0:00	10:41:12am	New	Sensor	08032016- South Wall.SSF
SU 2	-0.26	40,693	396221.13	4566624.92	1287.132	1.30	0.80	Uncorrected	Pro 6H	8/3/2016 0:00	10:38:56am	New	Sensor	08032016- South Wall.SSF
SU 2	-0.27	40,655	396225.79	4566617.57	1288.31	1.30	0.80	Uncorrected	Pro 6H	8/3/2016 0:00	10:41:20am	New	Sensor	08032016- South Wall.SSF
SU 2	-0.29	40,556	396221.87	4566624.24	1287.058	1.30	0.80	Uncorrected	Pro 6H	8/3/2016 0:00	10:38:30am	New	Sensor	08032016- South Wall.SSF
SU 2	-0.32	40,443	396225.41	4566621.99	1286.941	1.30	0.80	Uncorrected	Pro 6H	8/3/2016 0:00	10:39:19am	New	Sensor	08032016- South Wall.SSF
SU 2	-0.32	40,427	396222.08	4566623.91	1287.035	1.30	0.80	Uncorrected	Pro 6H	8/3/2016 0:00	10:38:29am	New	Sensor	08032016- South Wall.SSF
SU 2	-0.33	40,372	396235.86	4566620.76	1287.411	1.20	0.80	Uncorrected	Pro 6H	8/3/2016 0:00	10:42:29am	New	Sensor	08032016- South Wall.SSF
SU 2	-0.34	40,342	396225.63	4566617.67	1288.292	1.30	0.80	Uncorrected	Pro 6H	8/3/2016 0:00	10:41:19am	New	Sensor	08032016- South Wall.SSF
SU 2	-0.4	40,046	396221.56	4566623.96	1287.11	1.30	0.80	Uncorrected	Pro 6H	8/3/2016 0:00	10:38:59am	New	Sensor	08032016- South Wall.SSF

SU	Z-Score	CPM	Easting	Northing	MSL	PDOP	HDOP	CorrType	RcvrType	GPS_Date	GPS_Time	Update	FeatName	Datafile
SU 2	-0.41	40,005	396232.7	4566617.06	1288.122	1.30	0.80	Uncorrected	Pro 6H	8/3/2016 0:00	10:42:05am	New	Sensor	08032016- South Wall.SSF
SU 2	-0.42	39,983	396232.64	4566621.31	1286.813	1.30	0.80	Uncorrected	Pro 6H	8/3/2016 0:00	10:40:27am	New	Sensor	08032016- South Wall.SSF
SU 2	-0.49	39,653	396221.47	4566624.85	1287.103	1.30	0.80	Uncorrected	Pro 6H	8/3/2016 0:00	10:38:55am	New	Sensor	08032016- South Wall.SSF
SU 2	-0.56	39,337	396237.95	4566620.79	1287.801	1.20	0.80	Uncorrected	Pro 6H	8/3/2016 0:00	10:42:37am	New	Sensor	08032016- South Wall.SSF
SU 2	-0.57	39,283	396217.44	4566622.76	1287.733	1.30	0.80	Uncorrected	Pro 6H	8/3/2016 0:00	10:37:48am	New	Sensor	08032016- South Wall.SSF
SU 2	-0.78	38,268	396231.4	4566618.33	1288.015	1.30	0.80	Uncorrected	Pro 6H	8/3/2016 0:00	10:42:02am	New	Sensor	08032016- South Wall.SSF
SU 2	-1.05	37,019	396231.92	4566617.09	1288.123	1.30	0.80	Uncorrected	Pro 6H	8/3/2016 0:00	10:42:04am	New	Sensor	08032016- South Wall.SSF
SU 2	-1.09	36,837	396231.39	4566617.74	1288.083	1.30	0.80	Uncorrected	Pro 6H	8/3/2016 0:00	10:42:03am	New	Sensor	08032016- South Wall.SSF
SU 2	1.99	51,167	396242.65	4566642.6	1285.474	1.40	0.70	Uncorrected	Pro 6H	8/3/2016 0:00	02:44:25pm	New	Sensor	08032016-East Wall with Longer Cable after excavating hot spots.SSF
SU 2	1.8	50,298	396244.4	4566641.43	1285.695	1.40	0.70	Uncorrected	Pro 6H	8/3/2016 0:00	02:43:33pm	New	Sensor	08032016-East Wall with Longer Cable after excavating hot spots.SSF
SU 2	1.65	49,601	396242.72	4566642.55	1285.475	1.40	0.70	Uncorrected	Pro 6H	8/3/2016 0:00	02:44:26pm	New	Sensor	08032016-East Wall with Longer Cable after excavating hot spots.SSF
SU 2	1.37	48,280	396242.76	4566642.53	1285.471	1.40	0.70	Uncorrected	Pro 6H	8/3/2016 0:00	02:44:27pm	New	Sensor	08032016-East Wall with Longer Cable after excavating hot spots.SSF
SU 2	1.36	48,237	396244.36	4566641.52	1285.654	1.40	0.70	Uncorrected	Pro 6H	8/3/2016 0:00	02:43:18pm	New	Sensor	08032016-East Wall with Longer Cable after excavating hot spots.SSF
SU 2	1.35	48,212	396242.72	4566642.53	1285.448	1.40	0.70	Uncorrected	Pro 6H	8/3/2016 0:00	02:44:29pm	New	Sensor	08032016-East Wall with Longer Cable after excavating hot spots.SSF
SU 2	1.23	47,665	396242.83	4566642.92	1285.516	1.40	0.70	Uncorrected	Pro 6H	8/3/2016 0:00	02:44:22pm	New	Sensor	08032016-East Wall with Longer Cable after excavating hot spots.SSF
SU 2	1.23	47,663	396242.71	4566642.53	1285.434	1.40	0.70	Uncorrected	Pro 6H	8/3/2016 0:00	02:44:30pm	New	Sensor	08032016-East Wall with Longer Cable after excavating hot spots.SSF
SU 2	1.23	47,629	396244.38	4566641.52	1285.647	1.40	0.70	Uncorrected	Pro 6H	8/3/2016 0:00	02:43:17pm	New	Sensor	08032016-East Wall with Longer Cable after excavating hot spots.SSF
SU 2	1.2	47,530	396242.72	4566642.53	1285.454	1.40	0.70	Uncorrected	Pro 6H	8/3/2016 0:00	02:44:28pm	New	Sensor	08032016-East Wall with Longer Cable after excavating hot spots.SSF
SU 2	1.13	47,194	396244.39	4566641.43	1285.693	1.40	0.70	Uncorrected	Pro 6H	8/3/2016 0:00	02:43:34pm	New	Sensor	08032016-East Wall with Longer Cable after excavating hot spots.SSF
SU 2	1.04	46,756	396244.39	4566641.52	1285.639	1.40	0.70	Uncorrected	Pro 6H	8/3/2016 0:00	02:43:16pm	New	Sensor	08032016-East Wall with Longer Cable after excavating hot spots.SSF
SU 2	1.02	46,682	396242.78	4566643.01	1285.396	1.40	0.70	Uncorrected	Pro 6H	8/3/2016 0:00	02:44:38pm	New	Sensor	08032016-East Wall with Longer Cable after excavating hot spots.SSF
SU 2	0.98	46,469	396244.35	4566641.52	1285.653	1.40	0.70	Uncorrected	Pro 6H	8/3/2016 0:00	02:43:19pm	New	Sensor	08032016-East Wall with Longer Cable after excavating hot spots.SSF
SU 2	0.97	46,419	396244.42	4566641.41	1285.691	1.40	0.70	Uncorrected	Pro 6H	8/3/2016 0:00	02:43:36pm	New	Sensor	08032016-East Wall with Longer Cable after excavating hot spots.SSF
SU 2	0.95	46,344	396244.37	4566641.52	1285.635	1.40	0.70	Uncorrected	Pro 6H	8/3/2016 0:00	02:43:14pm	New	Sensor	08032016-East Wall with Longer Cable after excavating hot spots.SSF
SU 2	0.93	46,236	396242.68	4566642.84	1285.456	1.40	0.70	Uncorrected	Pro 6H	8/3/2016 0:00	02:44:23pm	New	Sensor	08032016-East Wall with Longer Cable after excavating hot spots.SSF
SU 2	0.88	45,998	396244.42	4566641.42	1285.69	1.40	0.70	Uncorrected	Pro 6H	8/3/2016 0:00	02:43:35pm	New	Sensor	08032016-East Wall with Longer Cable after excavating hot spots.SSF
SU 2	0.85	45,895	396244.43	4566641.43	1285.678	1.40	0.70	Uncorrected	Pro 6H	8/3/2016 0:00	02:43:37pm	New	Sensor	08032016-East Wall with Longer Cable after excavating hot spots.SSF
SU 2	0.81	45,690	396242.77	4566643.01	1285.4	1.40	0.70	Uncorrected	Pro 6H	8/3/2016 0:00	02:44:39pm	New	Sensor	08032016-East Wall with Longer Cable after excavating hot spots.SSF
SU 2	0.8	45,653	396242.84	4566643.11	1285.509	1.40	0.70	Uncorrected	Pro 6H	8/3/2016 0:00	02:44:19pm	New	Sensor	08032016-East Wall with Longer Cable after excavating hot spots.SSF
SU 2	0.78	45,546	396244.38	4566641.52	1285.639	1.40	0.70	Uncorrected	Pro 6H	8/3/2016 0:00	02:43:15pm	New	Sensor	08032016-East Wall with Longer Cable after excavating hot spots.SSF
SU 2	0.75	45,429	396242.67	4566642.78	1285.462	1.40	0.70	Uncorrected	Pro 6H	8/3/2016 0:00	02:44:24pm	New	Sensor	08032016-East Wall with Longer Cable after excavating hot spots.SSF
SU 2	0.71	45,247	396244.37	4566641.52	1285.651	1.40	0.70	Uncorrected	Pro 6H	8/3/2016 0:00	02:43:20pm	New	Sensor	08032016-East Wall with Longer Cable after excavating hot spots.SSF
SU 2	0.68	45,093	396242.86	4566643.34	1285.491	1.40	0.70	Uncorrected	Pro 6H	8/3/2016 0:00	02:44:18pm	New	Sensor	08032016-East Wall with Longer Cable after excavating hot spots.SSF
SU 2	0.67	45,043	396242.75	4566642.95	1285.522	1.40	0.70	Uncorrected	Pro 6H	8/3/2016 0:00	02:44:20pm	New	Sensor	08032016-East Wall with Longer Cable after excavating hot spots.SSF
SU 2	0.63	44,866	396244.3	4566641.62	1285.712	1.40	0.70	Uncorrected	Pro 6H	8/3/2016 0:00	02:43:30pm	New	Sensor	08032016-East Wall with Longer Cable after excavating hot spots.SSF
SU 2	0.61	44,784	396244.34	4566641.52	1285.644	1.40	0.70	Uncorrected	Pro 6H	8/3/2016 0:00	02:43:12pm	New	Sensor	08032016-East Wall with Longer Cable after excavating hot spots.SSF
SU 2	0.6	44,714	396244.27	4566641.62	1285.713	1.40	0.70	Uncorrected	Pro 6H	8/3/2016 0:00	02:43:32pm	New	Sensor	08032016-East Wall with Longer Cable after excavating hot spots.SSF
SU 2	0.58	44,616	396244.38	4566641.52	1285.629	1.40	0.70	Uncorrected	Pro 6H	8/3/2016 0:00	02:43:13pm	New	Sensor	08032016-East Wall with Longer Cable after excavating hot spots.SSF
SU 2	0.55	44,501	396242.69	4566643	1285.482	1.40	0.70	Uncorrected	Pro 6H	8/3/2016 0:00	02:44:21pm	New	Sensor	08032016-East Wall with Longer Cable after excavating hot spots.SSF
SU 2	0.53	44,408	396242.79	4566643.01	1285.399	1.40	0.70	Uncorrected	Pro 6H	8/3/2016 0:00	02:44:37pm	New	Sensor	08032016-East Wall with Longer Cable after excavating hot spots.SSF
SU 2	0.52	44,336	396244.29	4566641.55	1285.716	1.40	0.70	Uncorrected	Pro 6H	8/3/2016 0:00	02:43:31pm	New	Sensor	08032016-East Wall with Longer Cable after excavating hot spots.SSF
SU 2	0.51	44,295	396244.34	4566641.53	1285.673	1.40	0.70	Uncorrected	Pro 6H	8/3/2016 0:00	02:43:22pm	New	Sensor	08032016-East Wall with Longer Cable after excavating hot spots.SSF
SU 2	0.49	44,223	396244.27	4566641.71	1285.662	1.40	0.70	Uncorrected	Pro 6H	8/3/2016 0:00	02:43:29pm	New	Sensor	08032016-East Wall with Longer Cable after excavating hot spots.SSF
SU 2	0.48	44,163	396244.33	4566641.58	1285.678	1.40	0.70	Uncorrected	Pro 6H	8/3/2016 0:00	02:43:23pm	New	Sensor	08032016-East Wall with Longer Cable after excavating hot spots.SSF
SU 2	0.44	43,981	396244.36	4566641.53	1285.662	1.40	0.70	Uncorrected	Pro 6H	8/3/2016 0:00	02:43:21pm	New	Sensor	08032016-East Wall with Longer Cable after excavating hot spots.SSF
SU 2	0.34	43,501	396244.31	4566641.67	1285.636	1.40	0.70	Uncorrected	Pro 6H	8/3/2016 0:00	02:43:24pm	New	Sensor	08032016-East Wall with Longer Cable after excavating hot spots.SSF
SU 2	0.3	43,335	396244.3	4566641.7	1285.632	1.40	0.70	Uncorrected	Pro 6H	8/3/2016 0:00	02:43:25pm	New	Sensor	08032016-East Wall with Longer Cable after excavating hot spots.SSF
SU 2	0.3	43,335	396243.06	4566643.34	1285.473	1.40	0.70	Uncorrected	Pro 6H	8/3/2016 0:00	02:44:17pm	New	Sensor	08032016-East Wall with Longer Cable after excavating hot spots.SSF
SU 2	0.23	42,992	396242.74	4566643.03	1285.389	1.40	0.70	Uncorrected	Pro 6H	8/3/2016 0:00	02:44:36pm	New	Sensor	08032016-East Wall with Longer Cable after excavating hot spots.SSF
SU 2	0.23	42,983	396243.88	4566642.89	1285.898	1.40	0.70	Uncorrected	Pro 6H	8/3/2016 0:00	02:44:14pm	New	Sensor	08032016-East Wall with Longer Cable after excavating hot spots.SSF
SU 2	0.22	42,965	396242.71	4566642.61	1285.432	1.40	0.70	Uncorrected	Pro 6H	8/3/2016 0:00	02:44:31pm	New	Sensor	08032016-East Wall with Longer Cable after excavating hot spots.SSF
SU 2	0.21	42,912	396244.41	4566641.41	1285.671	1.40	0.70	Uncorrected	Pro 6H	8/3/2016 0:00	02:43:42pm	New	Sensor	08032016-East Wall with Longer Cable after excavating hot spots.SSF

SU	Z-Score	CPM	Easting	Northing	MSL	PDOP	HDOP	CorrType	RcvrType	GPS_Date	GPS_Time	Update	FeatName	Datafile
SU 2	0.2	42,846	396244.38	4566641.58	1285.802	1.40	0.70	Uncorrected	Pro 6H	8/3/2016 0:00	02:41:39pm	New	Sensor	08032016-East Wall with Longer Cable after excavating hot spots.SSF
SU 2	0.16	42,682	396242.76	4566643.02	1285.397	1.40	0.70	Uncorrected	Pro 6H	8/3/2016 0:00	02:44:40pm	New	Sensor	08032016-East Wall with Longer Cable after excavating hot spots.SSF
SU 2	0.14	42,560	396242.76	4566643.02	1285.401	1.40	0.70	Uncorrected	Pro 6H	8/3/2016 0:00	02:44:41pm	New	Sensor	08032016-East Wall with Longer Cable after excavating hot spots.SSF
SU 2	0.12	42,503	396244.39	4566641.58	1285.804	1.40	0.70	Uncorrected	Pro 6H	8/3/2016 0:00	02:41:38pm	New	Sensor	08032016-East Wall with Longer Cable after excavating hot spots.SSF
SU 2	0.08	42,290	396244.42	4566641.61	1285.797	1.40	0.70	Uncorrected	Pro 6H	8/3/2016 0:00	02:41:44pm	New	Sensor	08032016-East Wall with Longer Cable after excavating hot spots.SSF
SU 2	0.07	42,243	396244.28	4566641.71	1285.628	1.40	0.70	Uncorrected	Pro 6H	8/3/2016 0:00	02:43:26pm	New	Sensor	08032016-East Wall with Longer Cable after excavating hot spots.SSF
SU 2	0.05	42,151	396244.38	4566641.57	1285.799	1.40	0.70	Uncorrected	Pro 6H	8/3/2016 0:00	02:41:40pm	New	Sensor	08032016-East Wall with Longer Cable after excavating hot spots.SSF
SU 2	0.01	41,979	396244.34	4566641.5	1285.651	1.40	0.70	Uncorrected	Pro 6H	8/3/2016 0:00	02:43:11pm	New	Sensor	08032016-East Wall with Longer Cable after excavating hot spots.SSF
SU 2	-0.01	41,889	396242.82	4566643.03	1285.399	1.40	0.70	Uncorrected	Pro 6H	8/3/2016 0:00	02:44:35pm	New	Sensor	08032016-East Wall with Longer Cable after excavating hot spots.SSF
SU 2	-0.01	41,876	396244.2	4566641.78	1285.809	1.40	0.70	Uncorrected	Pro 6H	8/3/2016 0:00	02:41:33pm	New	Sensor	08032016-East Wall with Longer Cable after excavating hot spots.SSF
SU 2	-0.01	41,855	396242.8	4566642.99	1285.411	1.40	0.70	Uncorrected	Pro 6H	8/3/2016 0:00	02:44:43pm	New	Sensor	08032016-East Wall with Longer Cable after excavating hot spots.SSF
SU 2	-0.04	41,713	396244.43	4566641.43	1285.672	1.40	0.70	Uncorrected	Pro 6H	8/3/2016 0:00	02:43:38pm	New	Sensor	08032016-East Wall with Longer Cable after excavating hot spots.SSF
SU 2	-0.05	41,683	396244.4	4566641.42	1285.67	1.40	0.70	Uncorrected	Pro 6H	8/3/2016 0:00	02:43:48pm	New	Sensor	08032016-East Wall with Longer Cable after excavating hot spots.SSF
SU 2	-0.08	41,535	396244.27	4566641.71	1285.637	1.40	0.70	Uncorrected	Pro 6H	8/3/2016 0:00	02:43:27pm	New	Sensor	08032016-East Wall with Longer Cable after excavating hot spots.SSF
SU 2	-0.1	41,449	396244.41	4566641.41	1285.676	1.40	0.70	Uncorrected	Pro 6H	8/3/2016 0:00	02:43:41pm	New	Sensor	08032016-East Wall with Longer Cable after excavating hot spots.SSF
SU 2	-0.1	41,437	396242.84	4566643.03	1285.416	1.40	0.70	Uncorrected	Pro 6H	8/3/2016 0:00	02:44:34pm	New	Sensor	08032016-East Wall with Longer Cable after excavating hot spots.SSF
SU 2	-0.11	41,405	396243.78	4566642.62	1285.668	1.40	0.70	Uncorrected	Pro 6H	8/3/2016 0:00	02:44:15pm	New	Sensor	08032016-East Wall with Longer Cable after excavating hot spots.SSF
SU 2	-0.12	41,341	396244.29	4566641.71	1285.631	1.40	0.70	Uncorrected	Pro 6H	8/3/2016 0:00	02:43:27pm	New	Sensor	08032016-East Wall with Longer Cable after excavating hot spots.SSF
SU 2	-0.13	41,336	396244.68	4566641.79	1285.886	1.40	0.70	Uncorrected	Pro 6H	8/3/2016 0:00	02:44:08pm	New	Sensor	08032016-East Wall with Longer Cable after excavating hot spots.SSF
SU 2	-0.17	41,133	396244.37	4566641.42	1285.666	1.40	0.70	Uncorrected	Pro 6H	8/3/2016 0:00	02:43:46pm	New	Sensor	08032016-East Wall with Longer Cable after excavating hot spots.SSF
SU 2	-0.18	41,088	396244.76	4566642.07	1285.85	1.40	0.70	Uncorrected	Pro 6H	8/3/2016 0:00	02:44:10pm	New	Sensor	08032016-East Wall with Longer Cable after excavating hot spots.SSF
SU 2	-0.2	40,994	396244.62	4566642.08	1285.874	1.40	0.70	Uncorrected	Pro 6H	8/3/2016 0:00	02:44:09pm	New	Sensor	08032016-East Wall with Longer Cable after excavating hot spots.SSF
SU 2	-0.22	40,879	396244.4	4566641.43	1285.679	1.40	0.70	Uncorrected	Pro 6H	8/3/2016 0:00	02:43:40pm	New	Sensor	08032016-East Wall with Longer Cable after excavating hot spots.SSF
SU 2	-0.23	40,842	396244.94	4566642.11	1285.768	1.40	0.70	Uncorrected	Pro 6H	8/3/2016 0:00	02:44:11pm	New	Sensor	08032016-East Wall with Longer Cable after excavating hot spots.SSF
SU 2	-0.25	40,761	396244.41	4566641.56	1285.797	1.40	0.70	Uncorrected	Pro 6H	8/3/2016 0:00	02:41:43pm	New	Sensor	08032016-East Wall with Longer Cable after excavating hot spots.SSF
SU 2	-0.26	40,721	396244.34	4566641.45	1285.681	1.40	0.70	Uncorrected	Pro 6H	8/3/2016 0:00	02:43:49pm	New	Sensor	08032016-East Wall with Longer Cable after excavating hot spots.SSF
SU 2	-0.26	40,709	396244.24	4566641.76	1285.793	1.40	0.70	Uncorrected	Pro 6H	8/3/2016 0:00	02:41:34pm	New	Sensor	08032016-East Wall with Longer Cable after excavating hot spots.SSF
SU 2	-0.27	40,657	396244.39	4566641.58	1285.798	1.40	0.70	Uncorrected	Pro 6H	8/3/2016 0:00	02:41:41pm	New	Sensor	08032016-East Wall with Longer Cable after excavating hot spots.SSF
SU 2	-0.27	40,656	396244.38	4566641.39	1285.647	1.40	0.70	Uncorrected	Pro 6H	8/3/2016 0:00	02:43:57pm	New	Sensor	08032016-East Wall with Longer Cable after excavating hot spots.SSF
SU 2	-0.29	40,570	396244.61	4566642.52	1285.894	1.40	0.70	Uncorrected	Pro 6H	8/3/2016 0:00	02:44:12pm	New	Sensor	08032016-East Wall with Longer Cable after excavating hot spots.SSF
SU 2	-0.3	40,548	396244.28	4566641.54	1285.662	1.40	0.70	Uncorrected	Pro 6H	8/3/2016 0:00	02:43:08pm	New	Sensor	08032016-East Wall with Longer Cable after excavating hot spots.SSF
SU 2	-0.33	40,398	396244.41	4566641.43	1285.679	1.40	0.70	Uncorrected	Pro 6H	8/3/2016 0:00	02:43:39pm	New	Sensor	08032016-East Wall with Longer Cable after excavating hot spots.SSF
SU 2	-0.33	40,387	396244.24	4566641.76	1285.817	1.40	0.70	Uncorrected	Pro 6H	8/3/2016 0:00	02:41:35pm	New	Sensor	08032016-East Wall with Longer Cable after excavating hot spots.SSF
SU 2	-0.33	40,381	396243.38	4566642.78	1285.38	1.40	0.70	Uncorrected	Pro 6H	8/3/2016 0:00	02:44:16pm	New	Sensor	08032016-East Wall with Longer Cable after excavating hot spots.SSF
SU 2	-0.34	40,340	396242.8	4566643.02	1285.418	1.40	0.70	Uncorrected	Pro 6H	8/3/2016 0:00	02:44:42pm	New	Sensor	08032016-East Wall with Longer Cable after excavating hot spots.SSF
SU 2	-0.37	40,201	396242.76	4566642.87	1285.453	1.40	0.70	Uncorrected	Pro 6H	8/3/2016 0:00	02:44:32pm	New	Sensor	08032016-East Wall with Longer Cable after excavating hot spots.SSF
SU 2	-0.37	40,187	396243.99	4566642.18	1285.692	1.40	0.70	Uncorrected	Pro 6H	8/3/2016 0:00	02:41:32pm	New	Sensor	08032016-East Wall with Longer Cable after excavating hot spots.SSF
SU 2	-0.38	40,158	396244.38	4566641.41	1285.672	1.40	0.70	Uncorrected	Pro 6H	8/3/2016 0:00	02:43:43pm	New	Sensor	08032016-East Wall with Longer Cable after excavating hot spots.SSF
SU 2	-0.4	40,054	396244.37	4566641.59	1285.809	1.40	0.70	Uncorrected	Pro 6H	8/3/2016 0:00	02:41:37pm	New	Sensor	08032016-East Wall with Longer Cable after excavating hot spots.SSF
SU 2	-0.41	40,009	396244.38	4566641.4	1285.666	1.40	0.70	Uncorrected	Pro 6H	8/3/2016 0:00	02:43:44pm	New	Sensor	08032016-East Wall with Longer Cable after excavating hot spots.SSF
SU 2	-0.42	39,972	396244.38	4566641.41	1285.66	1.40	0.70	Uncorrected	Pro 6H	8/3/2016 0:00	02:43:45pm	New	Sensor	08032016-East Wall with Longer Cable after excavating hot spots.SSF
SU 2	-0.43	39,924	396244.4	4566641.56	1285.794	1.40	0.70	Uncorrected	Pro 6H	8/3/2016 0:00	02:41:42pm	New	Sensor	08032016-East Wall with Longer Cable after excavating hot spots.SSF
SU 2	-0.44	39,870	396244.31	4566641.46	1285.67	1.40	0.70	Uncorrected	Pro 6H	8/3/2016 0:00	02:43:52pm	New	Sensor	08032016-East Wall with Longer Cable after excavating hot spots.SSF
SU 2	-0.45	39,823	396244.4	4566641.4	1285.642	1.40	0.70	Uncorrected	Pro 6H	8/3/2016 0:00	02:43:55pm	New	Sensor	08032016-East Wall with Longer Cable after excavating hot spots.SSF
SU 2	-0.49	39,637	396244.33	4566641.5	1285.653	1.40	0.70	Uncorrected	Pro 6H	8/3/2016 0:00	02:43:10pm	New	Sensor	08032016-East Wall with Longer Cable after excavating hot spots.SSF
SU 2	-0.5	39,610	396244.28	4566641.52	1285.684	1.40	0.70	Uncorrected	Pro 6H	8/3/2016 0:00	02:43:50pm	New	Sensor	08032016-East Wall with Longer Cable after excavating hot spots.SSF
SU 2	-0.51	39,525	396244.04	4566642.4	1285.679	1.40	0.70	Uncorrected	Pro 6H	8/3/2016 0:00	02:41:30pm	New	Sensor	08032016-East Wall with Longer Cable after excavating hot spots.SSF
SU 2	-0.52	39,510	396242.79	4566642.97	1285.439	1.40	0.70	Uncorrected	Pro 6H	8/3/2016 0:00	02:44:33pm	New	Sensor	08032016-East Wall with Longer Cable after excavating hot spots.SSF
SU 2	-0.53	39,435	396244.28	4566641.56	1285.648	1.40	0.70	Uncorrected	Pro 6H	8/3/2016 0:00	02:43:07pm	New	Sensor	08032016-East Wall with Longer Cable after excavating hot spots.SSF
SU 2	-0.55	39,362	396244.28	4566641.52	1285.675	1.40	0.70	Uncorrected	Pro 6H	8/3/2016 0:00	02:43:51pm	New	Sensor	08032016-East Wall with Longer Cable after excavating hot spots.SSF
SU 2	-0.59	39,173	396242.81	4566643.02	1285.413	1.40	0.70	Uncorrected	Pro 6H	8/3/2016 0:00	02:44:49pm	New	Sensor	08032016-East Wall with Longer Cable after excavating hot spots.SSF
SU 2	-0.62	39,016	396244.32	4566641.69	1285.82	1.40	0.70	Uncorrected	Pro 6H	8/3/2016 0:00	02:41:36pm	New	Sensor	08032016-East Wall with Longer Cable after excavating hot spots.SSF

SU	Z-Score	CPM	Easting	Northing	MSL	PDOP	HDOP	CorrType	RcvrType	GPS_Date	GPS_Time	Update	FeatName	Datafile
SU 2	-0.63	38,977	396244.38	4566641.4	1285.649	1.40	0.70	Uncorrected	Pro 6H	8/3/2016 0:00	02:43:53pm	New	Sensor	08032016-East Wall with Longer Cable after excavating hot spots.SSF
SU 2	-0.64	38,934	396244.38	4566641.39	1285.65	1.40	0.70	Uncorrected	Pro 6H	8/3/2016 0:00	02:43:54pm	New	Sensor	08032016-East Wall with Longer Cable after excavating hot spots.SSF
SU 2	-0.65	38,906	396244.39	4566641.39	1285.641	1.40	0.70	Uncorrected	Pro 6H	8/3/2016 0:00	02:43:56pm	New	Sensor	08032016-East Wall with Longer Cable after excavating hot spots.SSF
SU 2	-0.66	38,853	396242.85	4566643.05	1285.405	1.40	0.70	Uncorrected	Pro 6H	8/3/2016 0:00	02:44:48pm	New	Sensor	08032016-East Wall with Longer Cable after excavating hot spots.SSF
SU 2	-0.69	38,702	396244.38	4566641.72	1285.778	1.40	0.70	Uncorrected	Pro 6H	8/3/2016 0:00	02:43:06pm	New	Sensor	08032016-East Wall with Longer Cable after excavating hot spots.SSF
SU 2	-0.71	38,608	396244.09	4566642.23	1285.694	1.40	0.70	Uncorrected	Pro 6H	8/3/2016 0:00	02:41:26pm	New	Sensor	08032016-East Wall with Longer Cable after excavating hot spots.SSF
SU 2	-0.8	38,187	396244.27	4566641.52	1285.664	1.40	0.70	Uncorrected	Pro 6H	8/3/2016 0:00	02:43:09pm	New	Sensor	08032016-East Wall with Longer Cable after excavating hot spots.SSF
SU 2	-0.81	38,151	396244.07	4566642.61	1285.648	1.40	0.70	Uncorrected	Pro 6H	8/3/2016 0:00	02:41:25pm	New	Sensor	08032016-East Wall with Longer Cable after excavating hot spots.SSF
SU 2	-0.81	38,132	396244.16	4566642.69	1285.926	1.40	0.70	Uncorrected	Pro 6H	8/3/2016 0:00	02:44:13pm	New	Sensor	08032016-East Wall with Longer Cable after excavating hot spots.SSF
SU 2	-0.82	38,104	396244.27	4566641.46	1285.692	1.40	0.70	Uncorrected	Pro 6H	8/3/2016 0:00	02:44:01pm	New	Sensor	08032016-East Wall with Longer Cable after excavating hot spots.SSF
SU 2	-0.83	38,064	396244.39	4566641.4	1285.658	1.40	0.70	Uncorrected	Pro 6H	8/3/2016 0:00	02:43:58pm	New	Sensor	08032016-East Wall with Longer Cable after excavating hot spots.SSF
SU 2	-0.85	37,986	396244.32	4566641.38	1285.68	1.40	0.70	Uncorrected	Pro 6H	8/3/2016 0:00	02:43:59pm	New	Sensor	08032016-East Wall with Longer Cable after excavating hot spots.SSF
SU 2	-0.86	37,936	396244.3	4566641.44	1285.681	1.40	0.70	Uncorrected	Pro 6H	8/3/2016 0:00	02:44:00pm	New	Sensor	08032016-East Wall with Longer Cable after excavating hot spots.SSF
SU 2	-0.86	37,932	396244.44	4566641.6	1285.791	1.40	0.70	Uncorrected	Pro 6H	8/3/2016 0:00	02:41:45pm	New	Sensor	08032016-East Wall with Longer Cable after excavating hot spots.SSF
SU 2	-0.89	37,798	396243.92	4566642.55	1285.686	1.40	0.70	Uncorrected	Pro 6H	8/3/2016 0:00	02:41:28pm	New	Sensor	08032016-East Wall with Longer Cable after excavating hot spots.SSF
SU 2	-0.89	37,793	396242.82	4566643.02	1285.415	1.40	0.70	Uncorrected	Pro 6H	8/3/2016 0:00	02:44:44pm	New	Sensor	08032016-East Wall with Longer Cable after excavating hot spots.SSF
SU 2	-0.93	37,613	396244.37	4566641.43	1285.669	1.40	0.70	Uncorrected	Pro 6H	8/3/2016 0:00	02:43:47pm	New	Sensor	08032016-East Wall with Longer Cable after excavating hot spots.SSF
SU 2	-0.96	37,455	396242.81	4566643.05	1285.404	1.40	0.70	Uncorrected	Pro 6H	8/3/2016 0:00	02:44:47pm	New	Sensor	08032016-East Wall with Longer Cable after excavating hot spots.SSF
SU 2	-0.96	37,432	396244.05	4566642.41	1285.684	1.40	0.70	Uncorrected	Pro 6H	8/3/2016 0:00	02:41:27pm	New	Sensor	08032016-East Wall with Longer Cable after excavating hot spots.SSF
SU 2	-0.98	37,383	396244.28	4566641.35	1285.663	1.40	0.70	Uncorrected	Pro 6H	8/3/2016 0:00	02:44:06pm	New	Sensor	08032016-East Wall with Longer Cable after excavating hot spots.SSF
SU 2	-0.99	37,305	396244.27	4566641.55	1285.702	1.40	0.70	Uncorrected	Pro 6H	8/3/2016 0:00	02:44:07pm	New	Sensor	08032016-East Wall with Longer Cable after excavating hot spots.SSF
SU 2	-1	37,286	396244.13	4566642.66	1285.6	1.40	0.70	Uncorrected	Pro 6H	8/3/2016 0:00	02:41:24pm	New	Sensor	08032016-East Wall with Longer Cable after excavating hot spots.SSF
SU 2	-1.02	37,151	396244.02	4566642.18	1285.674	1.40	0.70	Uncorrected	Pro 6H	8/3/2016 0:00	02:41:31pm	New	Sensor	08032016-East Wall with Longer Cable after excavating hot spots.SSF
SU 2	-1.08	36,899	396242.9	4566643.04	1285.425	1.40	0.70	Uncorrected	Pro 6H	8/3/2016 0:00	02:44:46pm	New	Sensor	08032016-East Wall with Longer Cable after excavating hot spots.SSF
SU 2	-1.15	36,586	396244.15	4566642.67	1285.594	1.40	0.70	Uncorrected	Pro 6H	8/3/2016 0:00	02:41:23pm	New	Sensor	08032016-East Wall with Longer Cable after excavating hot spots.SSF
SU 2	-1.15	36,583	396242.71	4566643.03	1285.431	1.40	0.70	Uncorrected	Pro 6H	8/3/2016 0:00	02:44:50pm	New	Sensor	08032016-East Wall with Longer Cable after excavating hot spots.SSF
SU 2	-1.15	36,556	396244.26	4566641.47	1285.69	1.40	0.70	Uncorrected	Pro 6H	8/3/2016 0:00	02:44:02pm	New	Sensor	08032016-East Wall with Longer Cable after excavating hot spots.SSF
SU 2	-1.18	36,419	396244.03	4566642.4	1285.699	1.40	0.70	Uncorrected	Pro 6H	8/3/2016 0:00	02:41:29pm	New	Sensor	08032016-East Wall with Longer Cable after excavating hot spots.SSF
SU 2	-1.21	36,281	396244.75	4566641.75	1285.848	1.40	0.70	Uncorrected	Pro 6H	8/3/2016 0:00	02:43:04pm	New	Sensor	08032016-East Wall with Longer Cable after excavating hot spots.SSF
SU 2	-1.23	36,186	396244.16	4566642.64	1285.596	1.40	0.70	Uncorrected	Pro 6H	8/3/2016 0:00	02:41:22pm	New	Sensor	08032016-East Wall with Longer Cable after excavating hot spots.SSF
SU 2	-1.25	36,109	396244.26	4566641.36	1285.689	1.40	0.70	Uncorrected	Pro 6H	8/3/2016 0:00	02:44:03pm	New	Sensor	08032016-East Wall with Longer Cable after excavating hot spots.SSF
SU 2	-1.35	35,654	396244.24	4566641.3	1285.679	1.40	0.70	Uncorrected	Pro 6H	8/3/2016 0:00	02:44:05pm	New	Sensor	08032016-East Wall with Longer Cable after excavating hot spots.SSF
SU 2	-1.37	35,530	396244.68	4566641.74	1285.846	1.40	0.70	Uncorrected	Pro 6H	8/3/2016 0:00	02:43:05pm	New	Sensor	08032016-East Wall with Longer Cable after excavating hot spots.SSF
SU 2	-1.38	35,490	396244.39	4566641.57	1285.783	1.40	0.70	Uncorrected	Pro 6H	8/3/2016 0:00	02:41:47pm	New	Sensor	08032016-East Wall with Longer Cable after excavating hot spots.SSF
SU 2	-1.41	35,377	396244.65	4566642.04	1285.843	1.40	0.70	Uncorrected	Pro 6H	8/3/2016 0:00	02:42:16pm	New	Sensor	08032016-East Wall with Longer Cable after excavating hot spots.SSF
SU 2	-1.42	35,333	396244.52	4566641.95	1285.826	1.40	0.70	Uncorrected	Pro 6H	8/3/2016 0:00	02:43:02pm	New	Sensor	08032016-East Wall with Longer Cable after excavating hot spots.SSF
SU 2	-1.45	35,163	396244.45	4566641.59	1285.777	1.40	0.70	Uncorrected	Pro 6H	8/3/2016 0:00	02:41:46pm	New	Sensor	08032016-East Wall with Longer Cable after excavating hot spots.SSF
SU 2	-1.48	35,038	396242.94	4566643.03	1285.438	1.40	0.70	Uncorrected	Pro 6H	8/3/2016 0:00	02:44:45pm	New	Sensor	08032016-East Wall with Longer Cable after excavating hot spots.SSF
SU 2	-1.48	35,023	396244.17	4566642.58	1285.605	1.40	0.70	Uncorrected	Pro 6H	8/3/2016 0:00	02:41:20pm	New	Sensor	08032016-East Wall with Longer Cable after excavating hot spots.SSF
SU 2	-1.49	34,998	396244.63	4566642	1285.843	1.40	0.70	Uncorrected	Pro 6H	8/3/2016 0:00	02:42:25pm	New	Sensor	08032016-East Wall with Longer Cable after excavating hot spots.SSF
SU 2	-1.55	34,723	396244.65	4566641.78	1285.868	1.40	0.70	Uncorrected	Pro 6H	8/3/2016 0:00	02:43:03pm	New	Sensor	08032016-East Wall with Longer Cable after excavating hot spots.SSF
SU 2	-1.57	34,617	396244.25	4566641.34	1285.682	1.40	0.70	Uncorrected	Pro 6H	8/3/2016 0:00	02:44:04pm	New	Sensor	08032016-East Wall with Longer Cable after excavating hot spots.SSF
SU 2	-1.57	34,609	396244.64	4566642.03	1285.814	1.40	0.70	Uncorrected	Pro 6H	8/3/2016 0:00	02:42:27pm	New	Sensor	08032016-East Wall with Longer Cable after excavating hot spots.SSF
SU 2	-1.59	34,525	396244.66	4566642.03	1285.834	1.40	0.70	Uncorrected	Pro 6H	8/3/2016 0:00	02:42:12pm	New	Sensor	08032016-East Wall with Longer Cable after excavating hot spots.SSF
SU 2	-1.59	34,503	396244.63	4566642	1285.794	1.40	0.70	Uncorrected	Pro 6H	8/3/2016 0:00	02:42:39pm	New	Sensor	08032016-East Wall with Longer Cable after excavating hot spots.SSF
SU 2	-1.6	34,466	396244.17	4566642.6	1285.601	1.40	0.70	Uncorrected	Pro 6H	8/3/2016 0:00	02:41:21pm	New	Sensor	08032016-East Wall with Longer Cable after excavating hot spots.SSF
SU 2	-1.6	34,463	396244.64	4566641.99	1285.857	1.40	0.70	Uncorrected	Pro 6H	8/3/2016 0:00	02:42:24pm	New	Sensor	08032016-East Wall with Longer Cable after excavating hot spots.SSF
SU 2	-1.62	34,399	396244.7	4566642.07	1285.816	1.40	0.70	Uncorrected	Pro 6H	8/3/2016 0:00	02:42:09pm	New	Sensor	08032016-East Wall with Longer Cable after excavating hot spots.SSF
SU 2	-1.63	34,349	396244.65	4566642.01	1285.766	1.40	0.70	Uncorrected	Pro 6H	8/3/2016 0:00	02:42:46pm	New	Sensor	08032016-East Wall with Longer Cable after excavating hot spots.SSF
SU 2	-1.64	34,308	396244.71	4566642.03	1285.867	1.40	0.70	Uncorrected	Pro 6H	8/3/2016 0:00	02:42:00pm	New	Sensor	08032016-East Wall with Longer Cable after excavating hot spots.SSF
SU 2	-1.65	34,232	396244.66	4566642.01	1285.769	1.40	0.70	Uncorrected	Pro 6H	8/3/2016 0:00	02:42:49pm	New	Sensor	08032016-East Wall with Longer Cable after excavating hot spots.SSF
SU 2	-1.65	34,228	396244.63	4566642	1285.811	1.40	0.70	Uncorrected	Pro 6H	8/3/2016 0:00	02:42:35pm	New	Sensor	08032016-East Wall with Longer Cable after excavating hot spots.SSF

SU	Z-Score	CPM	Easting	Northing	MSL	PDOP	HDOP	CorrType	RcvrType	GPS_Date	GPS_Time	Update	FeatName	Datafile
SU 2	-1.66	34,199	396244.71	4566642.04	1285.85	1.40	0.70	Uncorrected	Pro 6H	8/3/2016 0:00	02:42:02pm	New	Sensor	08032016-East Wall with Longer Cable after excavating hot spots.SSF
SU 2	-1.66	34,197	396244.65	4566642	1285.77	1.40	0.70	Uncorrected	Pro 6H	8/3/2016 0:00	02:42:45pm	New	Sensor	08032016-East Wall with Longer Cable after excavating hot spots.SSF
SU 2	-1.66	34,190	396244.65	4566642.03	1285.838	1.40	0.70	Uncorrected	Pro 6H	8/3/2016 0:00	02:42:14pm	New	Sensor	08032016-East Wall with Longer Cable after excavating hot spots.SSF
SU 2	-1.67	34,141	396244.68	4566642.02	1285.876	1.40	0.70	Uncorrected	Pro 6H	8/3/2016 0:00	02:41:58pm	New	Sensor	08032016-East Wall with Longer Cable after excavating hot spots.SSF
SU 2	-1.67	34,127	396244.64	4566641.99	1285.866	1.40	0.70	Uncorrected	Pro 6H	8/3/2016 0:00	02:42:23pm	New	Sensor	08032016-East Wall with Longer Cable after excavating hot spots.SSF
SU 2	-1.68	34,095	396244.55	4566641.96	1285.819	1.40	0.70	Uncorrected	Pro 6H	8/3/2016 0:00	02:43:00pm	New	Sensor	08032016-East Wall with Longer Cable after excavating hot spots.SSF
SU 2	-1.7	34,014	396244.16	4566642.56	1285.607	1.40	0.70	Uncorrected	Pro 6H	8/3/2016 0:00	02:41:19pm	New	Sensor	08032016-East Wall with Longer Cable after excavating hot spots.SSF
SU 2	-1.7	34,014	396244.67	4566642.02	1285.79	1.40	0.70	Uncorrected	Pro 6H	8/3/2016 0:00	02:42:37pm	New	Sensor	08032016-East Wall with Longer Cable after excavating hot spots.SSF
SU 2	-1.71	33,963	396244.64	4566642.03	1285.861	1.40	0.70	Uncorrected	Pro 6H	8/3/2016 0:00	02:42:19pm	New	Sensor	08032016-East Wall with Longer Cable after excavating hot spots.SSF
SU 2	-1.72	33,915	396244.7	4566642.01	1285.876	1.40	0.70	Uncorrected	Pro 6H	8/3/2016 0:00	02:41:59pm	New	Sensor	08032016-East Wall with Longer Cable after excavating hot spots.SSF
SU 2	-1.72	33,911	396244.15	4566642.55	1285.615	1.40	0.70	Uncorrected	Pro 6H	8/3/2016 0:00	02:41:18pm	New	Sensor	08032016-East Wall with Longer Cable after excavating hot spots.SSF
SU 2	-1.73	33,855	396244.64	4566641.99	1285.789	1.40	0.70	Uncorrected	Pro 6H	8/3/2016 0:00	02:42:40pm	New	Sensor	08032016-East Wall with Longer Cable after excavating hot spots.SSF
SU 2	-1.73	33,854	396242.65	4566643.08	1285.406	1.40	0.70	Uncorrected	Pro 6H	8/3/2016 0:00	02:44:52pm	New	Sensor	08032016-East Wall with Longer Cable after excavating hot spots.SSF
SU 2	-1.75	33,773	396244.71	4566642.04	1285.822	1.40	0.70	Uncorrected	Pro 6H	8/3/2016 0:00	02:42:06pm	New	Sensor	08032016-East Wall with Longer Cable after excavating hot spots.SSF
SU 2	-1.76	33,740	396244.19	4566641.75	1285.775	1.40	0.70	Uncorrected	Pro 6H	8/3/2016 0:00	02:41:49pm	New	Sensor	08032016-East Wall with Longer Cable after excavating hot spots.SSF
SU 2	-1.76	33,733	396244.65	4566642.01	1285.759	1.40	0.70	Uncorrected	Pro 6H	8/3/2016 0:00	02:42:54pm	New	Sensor	08032016-East Wall with Longer Cable after excavating hot spots.SSF
SU 2	-1.76	33,715	396244.66	4566642.01	1285.818	1.40	0.70	Uncorrected	Pro 6H	8/3/2016 0:00	02:42:29pm	New	Sensor	08032016-East Wall with Longer Cable after excavating hot spots.SSF
SU 2	-1.77	33,702	396244.66	4566642.01	1285.816	1.40	0.70	Uncorrected	Pro 6H	8/3/2016 0:00	02:42:28pm	New	Sensor	08032016-East Wall with Longer Cable after excavating hot spots.SSF
SU 2	-1.77	33,668	396244.65	4566641.99	1285.778	1.40	0.70	Uncorrected	Pro 6H	8/3/2016 0:00	02:42:42pm	New	Sensor	08032016-East Wall with Longer Cable after excavating hot spots.SSF
SU 2	-1.78	33,656	396242.64	4566643.06	1285.416	1.40	0.70	Uncorrected	Pro 6H	8/3/2016 0:00	02:44:51pm	New	Sensor	08032016-East Wall with Longer Cable after excavating hot spots.SSF
SU 2	-1.78	33,637	396244.65	4566642.01	1285.769	1.40	0.70	Uncorrected	Pro 6H	8/3/2016 0:00	02:42:47pm	New	Sensor	08032016-East Wall with Longer Cable after excavating hot spots.SSF
SU 2	-1.78	33,622	396244.15	4566642.6	1285.623	1.40	0.70	Uncorrected	Pro 6H	8/3/2016 0:00	02:41:17pm	New	Sensor	08032016-East Wall with Longer Cable after excavating hot spots.SSF
SU 2	-1.79	33,572	396244.64	4566642	1285.815	1.40	0.70	Uncorrected	Pro 6H	8/3/2016 0:00	02:42:33pm	New	Sensor	08032016-East Wall with Longer Cable after excavating hot spots.SSF
SU 2	-1.8	33,562	396244.25	4566641.69	1285.796	1.40	0.70	Uncorrected	Pro 6H	8/3/2016 0:00	02:41:48pm	New	Sensor	08032016-East Wall with Longer Cable after excavating hot spots.SSF
SU 2	-1.8	33,540	396244.71	4566642.05	1285.836	1.40	0.70	Uncorrected	Pro 6H	8/3/2016 0:00	02:42:03pm	New	Sensor	08032016-East Wall with Longer Cable after excavating hot spots.SSF
SU 2	-1.8	33,529	396244.68	4566642.12	1285.801	1.40	0.70	Uncorrected	Pro 6H	8/3/2016 0:00	02:42:10pm	New	Sensor	08032016-East Wall with Longer Cable after excavating hot spots.SSF
SU 2	-1.81	33,507	396244.65	4566642.04	1285.842	1.40	0.70	Uncorrected	Pro 6H	8/3/2016 0:00	02:42:15pm	New	Sensor	08032016-East Wall with Longer Cable after excavating hot spots.SSF
SU 2	-1.81	33,493	396244.64	4566642.03	1285.856	1.40	0.70	Uncorrected	Pro 6H	8/3/2016 0:00	02:42:18pm	New	Sensor	08032016-East Wall with Longer Cable after excavating hot spots.SSF
SU 2	-1.81	33,488	396244.66	4566642.01	1285.77	1.40	0.70	Uncorrected	Pro 6H	8/3/2016 0:00	02:42:50pm	New	Sensor	08032016-East Wall with Longer Cable after excavating hot spots.SSF
SU 2	-1.81	33,474	396244.63	4566641.97	1285.765	1.40	0.70	Uncorrected	Pro 6H	8/3/2016 0:00	02:42:57pm	New	Sensor	08032016-East Wall with Longer Cable after excavating hot spots.SSF
SU 2	-1.82	33,458	396244.63	4566641.83	1285.834	1.40	0.70	Uncorrected	Pro 6H	8/3/2016 0:00	02:42:56pm	New	Sensor	08032016-East Wall with Longer Cable after excavating hot spots.SSF
SU 2	-1.82	33,439	396244.64	4566642.02	1285.829	1.40	0.70	Uncorrected	Pro 6H	8/3/2016 0:00	02:42:26pm	New	Sensor	08032016-East Wall with Longer Cable after excavating hot spots.SSF
SU 2	-1.82	33,433	396244.7	4566642.03	1285.826	1.40	0.70	Uncorrected	Pro 6H	8/3/2016 0:00	02:42:07pm	New	Sensor	08032016-East Wall with Longer Cable after excavating hot spots.SSF
SU 2	-1.85	33,333	396244.54	4566641.97	1285.823	1.40	0.70	Uncorrected	Pro 6H	8/3/2016 0:00	02:43:01pm	New	Sensor	08032016-East Wall with Longer Cable after excavating hot spots.SSF
SU 2	-1.86	33,273	396244.62	4566641.97	1285.779	1.40	0.70	Uncorrected	Pro 6H	8/3/2016 0:00	02:42:55pm	New	Sensor	08032016-East Wall with Longer Cable after excavating hot spots.SSF
SU 2	-1.87	33,217	396244.67	4566642.01	1285.801	1.40	0.70	Uncorrected	Pro 6H	8/3/2016 0:00	02:42:36pm	New	Sensor	08032016-East Wall with Longer Cable after excavating hot spots.SSF
SU 2	-1.89	33,133	396244.65	4566642.01	1285.792	1.40	0.70	Uncorrected	Pro 6H	8/3/2016 0:00	02:42:38pm	New	Sensor	08032016-East Wall with Longer Cable after excavating hot spots.SSF
SU 2	-1.89	33,113	396244.67	4566642.06	1285.881	1.40	0.70	Uncorrected	Pro 6H	8/3/2016 0:00	02:41:55pm	New	Sensor	08032016-East Wall with Longer Cable after excavating hot spots.SSF
SU 2	-1.89	33,102	396244.66	4566642.06	1285.825	1.40	0.70	Uncorrected	Pro 6H	8/3/2016 0:00	02:42:11pm	New	Sensor	08032016-East Wall with Longer Cable after excavating hot spots.SSF
SU 2	-1.91	33,044	396244.64	4566642	1285.822	1.40	0.70	Uncorrected	Pro 6H	8/3/2016 0:00	02:42:31pm	New	Sensor	08032016-East Wall with Longer Cable after excavating hot spots.SSF
SU 2	-1.91	33,033	396244.64	4566641.99	1285.783	1.40	0.70	Uncorrected	Pro 6H	8/3/2016 0:00	02:42:41pm	New	Sensor	08032016-East Wall with Longer Cable after excavating hot spots.SSF
SU 2	-1.92	32,989	396244.65	4566641.99	1285.777	1.40	0.70	Uncorrected	Pro 6H	8/3/2016 0:00	02:42:44pm	New	Sensor	08032016-East Wall with Longer Cable after excavating hot spots.SSF
SU 2	-1.94	32,877	396244.71	4566642.03	1285.867	1.40	0.70	Uncorrected	Pro 6H	8/3/2016 0:00	02:42:01pm	New	Sensor	08032016-East Wall with Longer Cable after excavating hot spots.SSF
SU 2	-1.94	32,873	396244.61	4566641.99	1285.817	1.40	0.70	Uncorrected	Pro 6H	8/3/2016 0:00	02:42:34pm	New	Sensor	08032016-East Wall with Longer Cable after excavating hot spots.SSF
SU 2	-1.97	32,735	396244.32	4566641.68	1285.814	1.40	0.70	Uncorrected	Pro 6H	8/3/2016 0:00	02:41:50pm	New	Sensor	08032016-East Wall with Longer Cable after excavating hot spots.SSF
SU 2	-1.97	32,733	396244.71	4566642.03	1285.824	1.40	0.70	Uncorrected	Pro 6H	8/3/2016 0:00	02:42:05pm	New	Sensor	08032016-East Wall with Longer Cable after excavating hot spots.SSF
SU 2	-2.01	32,572	396244.66	4566642.02	1285.753	1.40	0.70	Uncorrected	Pro 6H	8/3/2016 0:00	02:42:53pm	New	Sensor	08032016-East Wall with Longer Cable after excavating hot spots.SSF
SU 2	-2.02	32,535	396244.72	4566642.05	1285.827	1.40	0.70	Uncorrected	Pro 6H	8/3/2016 0:00	02:42:04pm	New	Sensor	08032016-East Wall with Longer Cable after excavating hot spots.SSF
SU 2	-2.02	32,522	396244.66	4566642.01	1285.767	1.40	0.70	Uncorrected	Pro 6H	8/3/2016 0:00	02:42:51pm	New	Sensor	08032016-East Wall with Longer Cable after excavating hot spots.SSF
SU 2	-2.03	32,469	396244.65	4566642.02	1285.864	1.40	0.70	Uncorrected	Pro 6H	8/3/2016 0:00	02:42:22pm	New	Sensor	08032016-East Wall with Longer Cable after excavating hot spots.SSF
SU 2	-2.04	32,430	396244.65	4566642.02	1285.869	1.40	0.70	Uncorrected	Pro 6H	8/3/2016 0:00	02:42:20pm	New	Sensor	08032016-East Wall with Longer Cable after excavating hot spots.SSF
SU 2	-2.05	32,370	396244.13	4566642.63	1285.634	1.40	0.70	Uncorrected	Pro 6H	8/3/2016 0:00	02:41:16pm	New	Sensor	08032016-East Wall with Longer Cable after excavating hot spots.SSF

SU	Z-Score	CPM	Easting	Northing	MSL	PDOP	HDOP	CorrType	RcvrType	GPS_Date	GPS_Time	Update	FeatName	Datafile
SU 2	-2.05	32,358	396244.69	4566642.03	1285.828	1.40	0.70	Uncorrected	Pro 6H	8/3/2016 0:00	02:42:08pm	New	Sensor	08032016-East Wall with Longer Cable after excavating hot spots.SSF
SU 2	-2.06	32,339	396244.64	4566641.99	1285.823	1.40	0.70	Uncorrected	Pro 6H	8/3/2016 0:00	02:42:30pm	New	Sensor	08032016-East Wall with Longer Cable after excavating hot spots.SSF
SU 2	-2.08	32,250	396244.66	4566642.01	1285.759	1.40	0.70	Uncorrected	Pro 6H	8/3/2016 0:00	02:42:52pm	New	Sensor	08032016-East Wall with Longer Cable after excavating hot spots.SSF
SU 2	-2.08	32,241	396244.66	4566642.04	1285.834	1.40	0.70	Uncorrected	Pro 6H	8/3/2016 0:00	02:42:13pm	New	Sensor	08032016-East Wall with Longer Cable after excavating hot spots.SSF
SU 2	-2.08	32,237	396244.65	4566641.99	1285.78	1.40	0.70	Uncorrected	Pro 6H	8/3/2016 0:00	02:42:43pm	New	Sensor	08032016-East Wall with Longer Cable after excavating hot spots.SSF
SU 2	-2.08	32,226	396244.5	4566641.86	1285.917	1.40	0.70	Uncorrected	Pro 6H	8/3/2016 0:00	02:41:52pm	New	Sensor	08032016-East Wall with Longer Cable after excavating hot spots.SSF
SU 2	-2.09	32,183	396244.54	4566641.6	1285.884	1.40	0.70	Uncorrected	Pro 6H	8/3/2016 0:00	02:41:51pm	New	Sensor	08032016-East Wall with Longer Cable after excavating hot spots.SSF
SU 2	-2.09	32,176	396244.62	4566641.92	1285.912	1.40	0.70	Uncorrected	Pro 6H	8/3/2016 0:00	02:41:53pm	New	Sensor	08032016-East Wall with Longer Cable after excavating hot spots.SSF
SU 2	-2.12	32,051	396244.64	4566642	1285.817	1.40	0.70	Uncorrected	Pro 6H	8/3/2016 0:00	02:42:32pm	New	Sensor	08032016-East Wall with Longer Cable after excavating hot spots.SSF
SU 2	-2.14	31,957	396244.65	4566642.03	1285.865	1.40	0.70	Uncorrected	Pro 6H	8/3/2016 0:00	02:42:21pm	New	Sensor	08032016-East Wall with Longer Cable after excavating hot spots.SSF
SU 2	-2.15	31,927	396244.7	4566642.04	1285.879	1.40	0.70	Uncorrected	Pro 6H	8/3/2016 0:00	02:41:57pm	New	Sensor	08032016-East Wall with Longer Cable after excavating hot spots.SSF
SU 2	-2.17	31,798	396244.63	4566641.97	1285.782	1.40	0.70	Uncorrected	Pro 6H	8/3/2016 0:00	02:42:58pm	New	Sensor	08032016-East Wall with Longer Cable after excavating hot spots.SSF
SU 2	-2.19	31,739	396244.58	4566641.93	1285.819	1.40	0.70	Uncorrected	Pro 6H	8/3/2016 0:00	02:42:59pm	New	Sensor	08032016-East Wall with Longer Cable after excavating hot spots.SSF
SU 2	-2.19	31,708	396244.69	4566642.06	1285.881	1.40	0.70	Uncorrected	Pro 6H	8/3/2016 0:00	02:41:56pm	New	Sensor	08032016-East Wall with Longer Cable after excavating hot spots.SSF
SU 2	-2.23	31,534	396244.72	4566642.02	1285.88	1.40	0.70	Uncorrected	Pro 6H	8/3/2016 0:00	02:41:54pm	New	Sensor	08032016-East Wall with Longer Cable after excavating hot spots.SSF
SU 2	-2.3	31,209	396244.66	4566642.01	1285.765	1.40	0.70	Uncorrected	Pro 6H	8/3/2016 0:00	02:42:48pm	New	Sensor	08032016-East Wall with Longer Cable after excavating hot spots.SSF
SU 2	-2.32	31,134	396244.64	4566642.04	1285.847	1.40	0.70	Uncorrected	Pro 6H	8/3/2016 0:00	02:42:17pm	New	Sensor	08032016-East Wall with Longer Cable after excavating hot spots.SSF
SU 2	2.83	55,106	396237.34	4566622.91	1284.645	1.60	1.00	Uncorrected	Pro 6H	8/3/2016 0:00	10:51:31am	New	Sensor	08032016 - East Wall.SSF
SU 2	2.75	54,717	396240.67	4566627.36	1284.251	1.60	1.00	Uncorrected	Pro 6H	8/3/2016 0:00	10:51:47am	New	Sensor	08032016 - East Wall.SSF
SU 2	2.67	54,358	396238.32	4566621.78	1285.841	1.40	0.90	Uncorrected	Pro 6H	8/3/2016 0:00	10:51:16am	New	Sensor	08032016 - East Wall.SSF
SU 2	2.56	53,820	396239.22	4566626.35	1284.067	1.60	1.00	Uncorrected	Pro 6H	8/3/2016 0:00	10:52:22am	New	Sensor	08032016 - East Wall.SSF
SU 2	2.51	53,623	396237.35	4566622.93	1284.687	1.60	1.00	Uncorrected	Pro 6H	8/3/2016 0:00	10:51:30am	New	Sensor	08032016 - East Wall.SSF
SU 2	2.49	53,519	396237.9	4566621.71	1285.796	1.40	0.90	Uncorrected	Pro 6H	8/3/2016 0:00	10:51:17am	New	Sensor	08032016 - East Wall.SSF
SU 2	2.42	53,173	396237.27	4566622.95	1284.615	1.60	1.00	Uncorrected	Pro 6H	8/3/2016 0:00	10:51:32am	New	Sensor	08032016 - East Wall.SSF
SU 2	2.3	52,617	396239.03	4566625.46	1284.013	1.60	1.00	Uncorrected	Pro 6H	8/3/2016 0:00	10:52:40am	New	Sensor	08032016 - East Wall.SSF
SU 2	2.24	52,333	396238.11	4566624.41	1284.287	1.60	1.00	Uncorrected	Pro 6H	8/3/2016 0:00	10:51:38am	New	Sensor	08032016 - East Wall.SSF
SU 2	2.18	52,080	396241.08	4566627.9	1284.137	1.60	1.00	Uncorrected	Pro 6H	8/3/2016 0:00	10:51:49am	New	Sensor	08032016 - East Wall.SSF
SU 2	2.18	52,079	396240.86	4566627.61	1284.219	1.60	1.00	Uncorrected	Pro 6H	8/3/2016 0:00	10:51:48am	New	Sensor	08032016 - East Wall.SSF
SU 2	2.18	52,051	396237.34	4566622.93	1284.545	1.60	1.00	Uncorrected	Pro 6H	8/3/2016 0:00	10:51:33am	New	Sensor	08032016 - East Wall.SSF
SU 2	2.17	52,014	396237.05	4566623.06	1284.694	1.60	1.00	Uncorrected	Pro 6H	8/3/2016 0:00	10:51:29am	New	Sensor	08032016 - East Wall.SSF
SU 2	2.16	51,961	396239.41	4566626.71	1284.059	1.60	1.00	Uncorrected	Pro 6H	8/3/2016 0:00	10:52:21am	New	Sensor	08032016 - East Wall.SSF
SU 2	2.15	51,907	396237.09	4566623.04	1284.179	1.60	1.00	Uncorrected	Pro 6H	8/3/2016 0:00	10:52:30am	New	Sensor	08032016 - East Wall.SSF
SU 2	2.14	51,888	396238.54	4566625.67	1284.042	1.60	1.00	Uncorrected	Pro 6H	8/3/2016 0:00	10:52:24am	New	Sensor	08032016 - East Wall.SSF
SU 2	2.07	51,551	396238.25	4566621.47	1285.948	1.40	0.90	Uncorrected	Pro 6H	8/3/2016 0:00	10:49:03am	New	Sensor	08032016 - East Wall.SSF
SU 2	2.06	51,502	396239.12	4566625.46	1284.255	1.60	1.00	Uncorrected	Pro 6H	8/3/2016 0:00	10:51:41am	New	Sensor	08032016 - East Wall.SSF
SU 2	2.05	51,472	396237.42	4566623.2	1284.512	1.60	1.00	Uncorrected	Pro 6H	8/3/2016 0:00	10:51:34am	New	Sensor	08032016 - East Wall.SSF
SU 2	1.97	51,104	396239.33	4566625.82	1284.012	1.60	1.00	Uncorrected	Pro 6H	8/3/2016 0:00	10:52:41am	New	Sensor	08032016 - East Wall.SSF
SU 2	1.97	51,095	396239.33	4566625.76	1284.235	1.60	1.00	Uncorrected	Pro 6H	8/3/2016 0:00	10:51:42am	New	Sensor	08032016 - East Wall.SSF
SU 2	1.97	51,079	396238.5	4566624.9	1284.003	1.60	1.00	Uncorrected	Pro 6H	8/3/2016 0:00	10:52:38am	New	Sensor	08032016 - East Wall.SSF
SU 2	1.94	50,959	396238.36	4566624.56	1284.026	1.60	1.00	Uncorrected	Pro 6H	8/3/2016 0:00	10:52:37am	New	Sensor	08032016 - East Wall.SSF
SU 2	1.93	50,909	396237.1	4566623.38	1284.147	1.60	1.00	Uncorrected	Pro 6H	8/3/2016 0:00	10:52:29am	New	Sensor	08032016 - East Wall.SSF
SU 2	1.91	50,835	396238.89	4566626.02	1284.054	1.60	1.00	Uncorrected	Pro 6H	8/3/2016 0:00	10:52:23am	New	Sensor	08032016 - East Wall.SSF
SU 2	1.91	50,814	396238	4566624.07	1284.328	1.60	1.00	Uncorrected	Pro 6H	8/3/2016 0:00	10:51:37am	New	Sensor	08032016 - East Wall.SSF
SU 2	1.89	50,743	396239.82	4566626.28	1284.172	1.60	1.00	Uncorrected	Pro 6H	8/3/2016 0:00	10:51:44am	New	Sensor	08032016 - East Wall.SSF
SU 2	1.86	50,580	396241.25	4566628.29	1284.083	1.60	1.00	Uncorrected	Pro 6H	8/3/2016 0:00	10:51:50am	New	Sensor	08032016 - East Wall.SSF
SU 2	1.85	50,546	396239.56	4566626.17	1283.997	1.60	1.00	Uncorrected	Pro 6H	8/3/2016 0:00	10:52:42am	New	Sensor	08032016 - East Wall.SSF
SU 2	1.84	50,510	396238.79	4566625.14	1284.001	1.60	1.00	Uncorrected	Pro 6H	8/3/2016 0:00	10:52:39am	New	Sensor	08032016 - East Wall.SSF
SU 2	1.83	50,452	396237.67	4566621.69	1285.842	1.40	0.90	Uncorrected	Pro 6H	8/3/2016 0:00	10:51:19am	New	Sensor	08032016 - East Wall.SSF
SU 2	1.82	50,403	396238.45	4566624.67	1284.24	1.60	1.00	Uncorrected	Pro 6H	8/3/2016 0:00	10:51:39am	New	Sensor	08032016 - East Wall.SSF
SU 2	1.82	50,385	396241.52	4566628.62	1284.009	1.60	1.00	Uncorrected	Pro 6H	8/3/2016 0:00	10:51:51am	New	Sensor	08032016 - East Wall.SSF
SU 2	1.8	50,308	396237.6	4566623.51	1284.405	1.60	1.00	Uncorrected	Pro 6H	8/3/2016 0:00	10:51:35am	New	Sensor	08032016 - East Wall.SSF
SU 2	1.79	50,241	396242.03	4566629.48	1283.997	1.60	1.00	Uncorrected	Pro 6H	8/3/2016 0:00	10:51:53am	New	Sensor	08032016 - East Wall.SSF

SU	Z-Score	CPM	Easting	Northing	MSL	PDOP	HDOP	CorrType	RcvrType	GPS_Date	GPS_Time	Update	FeatName	Datafile
SU 2	1.74	50,031	396240.35	4566626.91	1284.265	1.60	1.00	Uncorrected	Pro 6H	8/3/2016 0:00	10:51:46am	New	Sensor	08032016 - East Wall.SSF
SU 2	1.74	50,017	396237.7	4566623.87	1284.389	1.60	1.00	Uncorrected	Pro 6H	8/3/2016 0:00	10:51:36am	New	Sensor	08032016 - East Wall.SSF
SU 2	1.71	49,900	396237.97	4566624.83	1284.082	1.60	1.00	Uncorrected	Pro 6H	8/3/2016 0:00	10:52:26am	New	Sensor	08032016 - East Wall.SSF
SU 2	1.71	49,876	396238.13	4566624.24	1284.018	1.60	1.00	Uncorrected	Pro 6H	8/3/2016 0:00	10:52:36am	New	Sensor	08032016 - East Wall.SSF
SU 2	1.71	49,873	396240.42	4566627.92	1284.125	1.60	1.00	Uncorrected	Pro 6H	8/3/2016 0:00	10:52:18am	New	Sensor	08032016 - East Wall.SSF
SU 2	1.66	49,646	396240.06	4566626.6	1284.241	1.60	1.00	Uncorrected	Pro 6H	8/3/2016 0:00	10:51:45am	New	Sensor	08032016 - East Wall.SSF
SU 2	1.65	49,626	396237.91	4566623.9	1284.042	1.60	1.00	Uncorrected	Pro 6H	8/3/2016 0:00	10:52:35am	New	Sensor	08032016 - East Wall.SSF
SU 2	1.62	49,482	396238.18	4566625.23	1284.053	1.60	1.00	Uncorrected	Pro 6H	8/3/2016 0:00	10:52:25am	New	Sensor	08032016 - East Wall.SSF
SU 2	1.61	49,426	396237.25	4566622.95	1284.166	1.60	1.00	Uncorrected	Pro 6H	8/3/2016 0:00	10:52:31am	New	Sensor	08032016 - East Wall.SSF
SU 2	1.58	49,286	396241.84	4566629.1	1283.966	1.60	1.00	Uncorrected	Pro 6H	8/3/2016 0:00	10:51:52am	New	Sensor	08032016 - East Wall.SSF
SU 2	1.57	49,226	396237.71	4566623.54	1284.084	1.60	1.00	Uncorrected	Pro 6H	8/3/2016 0:00	10:52:34am	New	Sensor	08032016 - East Wall.SSF
SU 2	1.54	49,094	396238.25	4566621.37	1285.784	1.40	0.90	Uncorrected	Pro 6H	8/3/2016 0:00	10:48:07am	New	Sensor	08032016 - East Wall.SSF
SU 2	1.52	49,014	396239.54	4566626.05	1284.191	1.60	1.00	Uncorrected	Pro 6H	8/3/2016 0:00	10:51:43am	New	Sensor	08032016 - East Wall.SSF
SU 2	1.51	48,958	396237.35	4566624.03	1284.084	1.60	1.00	Uncorrected	Pro 6H	8/3/2016 0:00	10:52:28am	New	Sensor	08032016 - East Wall.SSF
SU 2	1.51	48,930	396237.69	4566621.64	1285.806	1.40	0.90	Uncorrected	Pro 6H	8/3/2016 0:00	10:51:18am	New	Sensor	08032016 - East Wall.SSF
SU 2	1.49	48,844	396239.84	4566627.17	1284.12	1.60	1.00	Uncorrected	Pro 6H	8/3/2016 0:00	10:52:20am	New	Sensor	08032016 - East Wall.SSF
SU 2	1.47	48,754	396237.98	4566621.7	1285.856	1.40	0.90	Uncorrected	Pro 6H	8/3/2016 0:00	10:48:11am	New	Sensor	08032016 - East Wall.SSF
SU 2	1.46	48,720	396240.53	4566627.41	1284.041	1.60	1.00	Uncorrected	Pro 6H	8/3/2016 0:00	10:52:46am	New	Sensor	08032016 - East Wall.SSF
SU 2	1.46	48,715	396237.77	4566624.42	1284.108	1.60	1.00	Uncorrected	Pro 6H	8/3/2016 0:00	10:52:27am	New	Sensor	08032016 - East Wall.SSF
SU 2	1.43	48,584	396237.64	4566623.25	1284.12	1.60	1.00	Uncorrected	Pro 6H	8/3/2016 0:00	10:52:33am	New	Sensor	08032016 - East Wall.SSF
SU 2	1.39	48,403	396237.69	4566621.66	1285.846	1.40	0.90	Uncorrected	Pro 6H	8/3/2016 0:00	10:51:20am	New	Sensor	08032016 - East Wall.SSF
SU 2	1.39	48,372	396241.07	4566625.37	1285.972	1.40	0.90	Uncorrected	Pro 6H	8/3/2016 0:00	10:48:24am	New	Sensor	08032016 - East Wall.SSF
SU 2	1.38	48,330	396238.79	4566625.04	1284.231	1.60	1.00	Uncorrected	Pro 6H	8/3/2016 0:00	10:51:40am	New	Sensor	08032016 - East Wall.SSF
SU 2	1.35	48,225	396237.6	4566624.2	1284.019	1.60	1.00	Uncorrected	Pro 6H	8/3/2016 0:00	10:53:31am	New	Sensor	08032016 - East Wall.SSF
SU 2	1.31	48,000	396241.31	4566628.4	1283.877	1.60	1.00	Uncorrected	Pro 6H	8/3/2016 0:00	10:52:49am	New	Sensor	08032016 - East Wall.SSF
SU 2	1.29	47,916	396239.87	4566626.47	1284.009	1.60	1.00	Uncorrected	Pro 6H	8/3/2016 0:00	10:52:43am	New	Sensor	08032016 - East Wall.SSF
SU 2	1.28	47,898	396240.09	4566627.53	1284.152	1.60	1.00	Uncorrected	Pro 6H	8/3/2016 0:00	10:52:19am	New	Sensor	08032016 - East Wall.SSF
SU 2	1.26	47,805	396242.83	4566631.05	1283.905	1.60	1.00	Uncorrected	Pro 6H	8/3/2016 0:00	10:52:55am	New	Sensor	08032016 - East Wall.SSF
SU 2	1.23	47,629	396243.53	4566628.62	1285.683	1.40	0.90	Uncorrected	Pro 6H	8/3/2016 0:00	10:49:19am	New	Sensor	08032016 - East Wall.SSF
SU 2	1.2	47,529	396240.05	4566626.75	1284.055	1.60	1.00	Uncorrected	Pro 6H	8/3/2016 0:00	10:52:44am	New	Sensor	08032016 - East Wall.SSF
SU 2	1.2	47,500	396237.78	4566621.82	1285.77	1.40	0.90	Uncorrected	Pro 6H	8/3/2016 0:00	10:51:21am	New	Sensor	08032016 - East Wall.SSF
SU 2	1.2	47,498	396237.93	4566621.8	1285.869	1.40	0.90	Uncorrected	Pro 6H	8/3/2016 0:00	10:48:12am	New	Sensor	08032016 - East Wall.SSF
SU 2	1.19	47,482	396241.91	4566629.14	1283.82	1.60	1.00	Uncorrected	Pro 6H	8/3/2016 0:00	10:52:51am	New	Sensor	08032016 - East Wall.SSF
SU 2	1.19	47,475	396238.25	4566621.37	1285.788	1.40	0.90	Uncorrected	Pro 6H	8/3/2016 0:00	10:48:09am	New	Sensor	08032016 - East Wall.SSF
SU 2	1.19	47,459	396238.8	4566621.66	1285.515	1.40	0.90	Uncorrected	Pro 6H	8/3/2016 0:00	10:48:15am	New	Sensor	08032016 - East Wall.SSF
SU 2	1.17	47,385	396238.51	4566621.6	1285.768	1.40	0.90	Uncorrected	Pro 6H	8/3/2016 0:00	10:48:16am	New	Sensor	08032016 - East Wall.SSF
SU 2	1.17	47,371	396240.9	4566628.74	1284.033	1.60	1.00	Uncorrected	Pro 6H	8/3/2016 0:00	10:52:16am	New	Sensor	08032016 - East Wall.SSF
SU 2	1.17	47,358	396238.47	4566621.45	1285.905	1.40	0.90	Uncorrected	Pro 6H	8/3/2016 0:00	10:49:04am	New	Sensor	08032016 - East Wall.SSF
SU 2	1.16	47,328	396237.06	4566623.11	1284.121	1.60	1.00	Uncorrected	Pro 6H	8/3/2016 0:00	10:53:40am	New	Sensor	08032016 - East Wall.SSF
SU 2	1.15	47,259	396236.39	4566623.11	1284.741	1.40	0.90	Uncorrected	Pro 6H	8/3/2016 0:00	10:51:28am	New	Sensor	08032016 - East Wall.SSF
SU 2	1.13	47,162	396240.32	4566627.05	1284.05	1.60	1.00	Uncorrected	Pro 6H	8/3/2016 0:00	10:52:45am	New	Sensor	08032016 - East Wall.SSF
SU 2	1.1	47,046	396241.16	4566629.04	1284.038	1.60	1.00	Uncorrected	Pro 6H	8/3/2016 0:00	10:52:15am	New	Sensor	08032016 - East Wall.SSF
SU 2	1.1	47,039	396239.05	4566626.24	1283.963	1.60	1.00	Uncorrected	Pro 6H	8/3/2016 0:00	10:53:24am	New	Sensor	08032016 - East Wall.SSF
SU 2	1.07	46,915	396237.47	4566622.12	1285.643	1.40	0.90	Uncorrected	Pro 6H	8/3/2016 0:00	10:51:22am	New	Sensor	08032016 - East Wall.SSF
SU 2	1.07	46,914	396237.04	4566623.24	1284.095	1.60	1.00	Uncorrected	Pro 6H	8/3/2016 0:00	10:53:36am	New	Sensor	08032016 - East Wall.SSF
SU 2	1.05	46,818	396238.22	4566621.43	1285.819	1.40	0.90	Uncorrected	Pro 6H	8/3/2016 0:00	10:48:10am	New	Sensor	08032016 - East Wall.SSF
SU 2	1.05	46,792	396240.9	4566626.07	1285.808	1.40	0.90	Uncorrected	Pro 6H	8/3/2016 0:00	10:48:55am	New	Sensor	08032016 - East Wall.SSF
SU 2	1.03	46,707	396243.84	4566629.13	1285.675	1.40	0.90	Uncorrected	Pro 6H	8/3/2016 0:00	10:49:20am	New	Sensor	08032016 - East Wall.SSF
SU 2	1.02	46,692	396242.38	4566630.29	1284.039	1.60	1.00	Uncorrected	Pro 6H	8/3/2016 0:00	10:51:55am	New	Sensor	08032016 - East Wall.SSF
SU 2	1.01	46,623	396242.57	4566630.73	1284.064	1.60	1.00	Uncorrected	Pro 6H	8/3/2016 0:00	10:51:56am	New	Sensor	08032016 - East Wall.SSF
SU 2	1.01	46,610	396242.13	4566629.93	1284.017	1.60	1.00	Uncorrected	Pro 6H	8/3/2016 0:00	10:51:54am	New	Sensor	08032016 - East Wall.SSF
SU 2	0.98	46,498	396240.61	4566625.46	1285.894	1.40	0.90	Uncorrected	Pro 6H	8/3/2016 0:00	10:48:56am	New	Sensor	08032016 - East Wall.SSF

SU	Z-Score	CPM	Easting	Northing	MSL	PDOP	HDOP	CorrType	RcvrType	GPS_Date	GPS_Time	Update	FeatName	Datafile
SU 2	0.97	46,440	396240.82	4566627.71	1284.004	1.60	1.00	Uncorrected	Pro 6H	8/3/2016 0:00	10:52:47am	New	Sensor	08032016 - East Wall.SSF
SU 2	0.96	46,372	396240.66	4566628.34	1284.086	1.60	1.00	Uncorrected	Pro 6H	8/3/2016 0:00	10:52:17am	New	Sensor	08032016 - East Wall.SSF
SU 2	0.92	46,224	396241.38	4566629.46	1283.964	1.60	1.00	Uncorrected	Pro 6H	8/3/2016 0:00	10:52:14am	New	Sensor	08032016 - East Wall.SSF
SU 2	0.92	46,224	396237.03	4566623.23	1284.106	1.60	1.00	Uncorrected	Pro 6H	8/3/2016 0:00	10:53:34am	New	Sensor	08032016 - East Wall.SSF
SU 2	0.92	46,190	396242.14	4566629.61	1283.866	1.60	1.00	Uncorrected	Pro 6H	8/3/2016 0:00	10:52:52am	New	Sensor	08032016 - East Wall.SSF
SU 2	0.91	46,158	396243.13	4566628.4	1285.662	1.40	0.90	Uncorrected	Pro 6H	8/3/2016 0:00	10:49:18am	New	Sensor	08032016 - East Wall.SSF
SU 2	0.88	46,031	396242.83	4566627.87	1285.585	1.40	0.90	Uncorrected	Pro 6H	8/3/2016 0:00	10:49:17am	New	Sensor	08032016 - East Wall.SSF
SU 2	0.88	46,023	396242.81	4566632.29	1284.004	1.60	1.00	Uncorrected	Pro 6H	8/3/2016 0:00	10:52:06am	New	Sensor	08032016 - East Wall.SSF
SU 2	0.87	45,977	396237.07	4566623.09	1284.129	1.60	1.00	Uncorrected	Pro 6H	8/3/2016 0:00	10:53:43am	New	Sensor	08032016 - East Wall.SSF
SU 2	0.87	45,957	396242.41	4566630.21	1283.832	1.60	1.00	Uncorrected	Pro 6H	8/3/2016 0:00	10:52:53am	New	Sensor	08032016 - East Wall.SSF
SU 2	0.86	45,947	396242.06	4566627.82	1285.643	1.40	0.90	Uncorrected	Pro 6H	8/3/2016 0:00	10:49:48am	New	Sensor	08032016 - East Wall.SSF
SU 2	0.86	45,944	396240.09	4566625.07	1285.851	1.40	0.90	Uncorrected	Pro 6H	8/3/2016 0:00	10:48:57am	New	Sensor	08032016 - East Wall.SSF
SU 2	0.86	45,936	396241.6	4566629.82	1283.957	1.60	1.00	Uncorrected	Pro 6H	8/3/2016 0:00	10:52:13am	New	Sensor	08032016 - East Wall.SSF
SU 2	0.86	45,930	396241.52	4566628.8	1283.88	1.60	1.00	Uncorrected	Pro 6H	8/3/2016 0:00	10:52:50am	New	Sensor	08032016 - East Wall.SSF
SU 2	0.85	45,896	396237.46	4566623.09	1284.16	1.60	1.00	Uncorrected	Pro 6H	8/3/2016 0:00	10:52:32am	New	Sensor	08032016 - East Wall.SSF
SU 2	0.85	45,892	396242.14	4566630.9	1283.977	1.60	1.00	Uncorrected	Pro 6H	8/3/2016 0:00	10:52:10am	New	Sensor	08032016 - East Wall.SSF
SU 2	0.83	45,783	396238.25	4566621.37	1285.789	1.40	0.90	Uncorrected	Pro 6H	8/3/2016 0:00	10:48:08am	New	Sensor	08032016 - East Wall.SSF
SU 2	0.83	45,774	396239.54	4566623.33	1286.028	1.40	0.90	Uncorrected	Pro 6H	8/3/2016 0:00	10:48:20am	New	Sensor	08032016 - East Wall.SSF
SU 2	0.81	45,714	396237.97	4566621.79	1285.866	1.40	0.90	Uncorrected	Pro 6H	8/3/2016 0:00	10:48:13am	New	Sensor	08032016 - East Wall.SSF
SU 2	0.81	45,670	396237.06	4566623.1	1284.13	1.60	1.00	Uncorrected	Pro 6H	8/3/2016 0:00	10:53:42am	New	Sensor	08032016 - East Wall.SSF
SU 2	0.8	45,655	396238.24	4566621.36	1285.788	1.40	0.90	Uncorrected	Pro 6H	8/3/2016 0:00	10:48:06am	New	Sensor	08032016 - East Wall.SSF
SU 2	0.77	45,522	396237.05	4566623.11	1284.127	1.60	1.00	Uncorrected	Pro 6H	8/3/2016 0:00	10:53:41am	New	Sensor	08032016 - East Wall.SSF
SU 2	0.76	45,471	396241.06	4566625.19	1285.681	1.40	0.90	Uncorrected	Pro 6H	8/3/2016 0:00	10:49:12am	New	Sensor	08032016 - East Wall.SSF
SU 2	0.76	45,465	396239.18	4566626.27	1283.97	1.60	1.00	Uncorrected	Pro 6H	8/3/2016 0:00	10:53:22am	New	Sensor	08032016 - East Wall.SSF
SU 2	0.74	45,366	396238.34	4566625.31	1283.945	1.60	1.00	Uncorrected	Pro 6H	8/3/2016 0:00	10:53:28am	New	Sensor	08032016 - East Wall.SSF
SU 2	0.74	45,361	396237.9	4566624.83	1283.93	1.60	1.00	Uncorrected	Pro 6H	8/3/2016 0:00	10:53:29am	New	Sensor	08032016 - East Wall.SSF
SU 2	0.73	45,343	396239.97	4566623.81	1286.049	1.40	0.90	Uncorrected	Pro 6H	8/3/2016 0:00	10:48:21am	New	Sensor	08032016 - East Wall.SSF
SU 2	0.72	45,293	396242.84	4566632.63	1284.05	1.60	1.00	Uncorrected	Pro 6H	8/3/2016 0:00	10:52:04am	New	Sensor	08032016 - East Wall.SSF
SU 2	0.72	45,253	396242.88	4566632.57	1284.034	1.60	1.00	Uncorrected	Pro 6H	8/3/2016 0:00	10:52:05am	New	Sensor	08032016 - East Wall.SSF
SU 2	0.71	45,223	396242.07	4566630.67	1283.956	1.60	1.00	Uncorrected	Pro 6H	8/3/2016 0:00	10:52:11am	New	Sensor	08032016 - East Wall.SSF
SU 2	0.71	45,211	396242.31	4566631.13	1283.978	1.60	1.00	Uncorrected	Pro 6H	8/3/2016 0:00	10:52:09am	New	Sensor	08032016 - East Wall.SSF
SU 2	0.7	45,178	396239.71	4566623.19	1285.835	1.40	0.90	Uncorrected	Pro 6H	8/3/2016 0:00	10:49:08am	New	Sensor	08032016 - East Wall.SSF
SU 2	0.67	45,060	396237.84	4566624.54	1283.983	1.60	1.00	Uncorrected	Pro 6H	8/3/2016 0:00	10:53:30am	New	Sensor	08032016 - East Wall.SSF
SU 2	0.67	45,059	396242.67	4566630.61	1283.849	1.60	1.00	Uncorrected	Pro 6H	8/3/2016 0:00	10:52:54am	New	Sensor	08032016 - East Wall.SSF
SU 2	0.67	45,030	396241.85	4566626.55	1285.457	1.40	0.90	Uncorrected	Pro 6H	8/3/2016 0:00	10:50:19am	New	Sensor	08032016 - East Wall.SSF
SU 2	0.66	45,015	396242.88	4566631.27	1284.062	1.60	1.00	Uncorrected	Pro 6H	8/3/2016 0:00	10:51:57am	New	Sensor	08032016 - East Wall.SSF
SU 2	0.65	44,968	396241.37	4566626.68	1285.747	1.40	0.90	Uncorrected	Pro 6H	8/3/2016 0:00	10:48:54am	New	Sensor	08032016 - East Wall.SSF
SU 2	0.65	44,965	396243.13	4566632.05	1283.947	1.60	1.00	Uncorrected	Pro 6H	8/3/2016 0:00	10:52:57am	New	Sensor	08032016 - East Wall.SSF
SU 2	0.63	44,866	396241.32	4566626.53	1285.681	1.40	0.90	Uncorrected	Pro 6H	8/3/2016 0:00	10:49:51am	New	Sensor	08032016 - East Wall.SSF
SU 2	0.61	44,761	396243.19	4566629.02	1285.773	1.40	0.90	Uncorrected	Pro 6H	8/3/2016 0:00	10:49:44am	New	Sensor	08032016 - East Wall.SSF
SU 2	0.61	44,760	396241.09	4566628.08	1283.962	1.60	1.00	Uncorrected	Pro 6H	8/3/2016 0:00	10:52:48am	New	Sensor	08032016 - East Wall.SSF
SU 2	0.61	44,758	396238.55	4566621.63	1285.519	1.40	0.90	Uncorrected	Pro 6H	8/3/2016 0:00	10:48:14am	New	Sensor	08032016 - East Wall.SSF
SU 2	0.6	44,737	396238.79	4566625.99	1283.905	1.60	1.00	Uncorrected	Pro 6H	8/3/2016 0:00	10:53:26am	New	Sensor	08032016 - East Wall.SSF
SU 2	0.6	44,736	396237.13	4566623.27	1284.103	1.60	1.00	Uncorrected	Pro 6H	8/3/2016 0:00	10:53:33am	New	Sensor	08032016 - East Wall.SSF
SU 2	0.59	44,666	396237.42	4566623.74	1284.093	1.60	1.00	Uncorrected	Pro 6H	8/3/2016 0:00	10:53:32am	New	Sensor	08032016 - East Wall.SSF
SU 2	0.56	44,549	396238.9	4566626.18	1283.927	1.60	1.00	Uncorrected	Pro 6H	8/3/2016 0:00	10:53:25am	New	Sensor	08032016 - East Wall.SSF
SU 2	0.55	44,488	396237.1	4566623.15	1284.102	1.60	1.00	Uncorrected	Pro 6H	8/3/2016 0:00	10:53:37am	New	Sensor	08032016 - East Wall.SSF
SU 2	0.54	44,446	396242.28	4566627.39	1285.429	1.40	0.90	Uncorrected	Pro 6H	8/3/2016 0:00	10:50:21am	New	Sensor	08032016 - East Wall.SSF
SU 2	0.54	44,426	396244.92	4566633	1285.826	1.40	0.90	Uncorrected	Pro 6H	8/3/2016 0:00	10:50:46am	New	Sensor	08032016 - East Wall.SSF
SU 2	0.53	44,405	396243.5	4566629.26	1285.821	1.40	0.90	Uncorrected	Pro 6H	8/3/2016 0:00	10:49:43am	New	Sensor	08032016 - East Wall.SSF
SU 2	0.53	44,396	396239.12	4566626.17	1283.988	1.60	1.00	Uncorrected	Pro 6H	8/3/2016 0:00	10:53:23am	New	Sensor	08032016 - East Wall.SSF
SU 2	0.52	44,327	396238.51	4566622.29	1285.93	1.40	0.90	Uncorrected	Pro 6H	8/3/2016 0:00	10:49:02am	New	Sensor	08032016 - East Wall.SSF

SU	Z-Score	CPM	Easting	Northing	MSL	PDOP	HDOP	CorrType	RcvrType	GPS_Date	GPS_Time	Update	FeatName	Datafile
SU 2	0.51	44,306	396238.63	4566621.68	1285.868	1.40	0.90	Uncorrected	Pro 6H	8/3/2016 0:00	10:48:17am	New	Sensor	08032016 - East Wall.SSF
SU 2	0.51	44,300	396243.83	4566629.5	1285.823	1.40	0.90	Uncorrected	Pro 6H	8/3/2016 0:00	10:49:42am	New	Sensor	08032016 - East Wall.SSF
SU 2	0.51	44,283	396241.41	4566626.01	1285.962	1.40	0.90	Uncorrected	Pro 6H	8/3/2016 0:00	10:48:25am	New	Sensor	08032016 - East Wall.SSF
SU 2	0.51	44,277	396241.37	4566625.81	1285.629	1.40	0.90	Uncorrected	Pro 6H	8/3/2016 0:00	10:49:13am	New	Sensor	08032016 - East Wall.SSF
SU 2	0.5	44,265	396240.49	4566628.25	1283.917	1.60	1.00	Uncorrected	Pro 6H	8/3/2016 0:00	10:53:17am	New	Sensor	08032016 - East Wall.SSF
SU 2	0.5	44,255	396243.01	4566632.64	1284.072	1.60	1.00	Uncorrected	Pro 6H	8/3/2016 0:00	10:52:03am	New	Sensor	08032016 - East Wall.SSF
SU 2	0.49	44,192	396243.71	4566629.7	1285.924	1.40	0.90	Uncorrected	Pro 6H	8/3/2016 0:00	10:48:33am	New	Sensor	08032016 - East Wall.SSF
SU 2	0.48	44,159	396241.54	4566626.11	1285.45	1.40	0.90	Uncorrected	Pro 6H	8/3/2016 0:00	10:50:18am	New	Sensor	08032016 - East Wall.SSF
SU 2	0.47	44,107	396241.98	4566626.9	1285.641	1.40	0.90	Uncorrected	Pro 6H	8/3/2016 0:00	10:49:15am	New	Sensor	08032016 - East Wall.SSF
SU 2	0.46	44,085	396242.89	4566628.12	1285.96	1.40	0.90	Uncorrected	Pro 6H	8/3/2016 0:00	10:48:30am	New	Sensor	08032016 - East Wall.SSF
SU 2	0.45	44,038	396237.09	4566622.46	1285.627	1.40	0.90	Uncorrected	Pro 6H	8/3/2016 0:00	10:51:23am	New	Sensor	08032016 - East Wall.SSF
SU 2	0.45	44,036	396239.75	4566624.46	1285.867	1.40	0.90	Uncorrected	Pro 6H	8/3/2016 0:00	10:48:58am	New	Sensor	08032016 - East Wall.SSF
SU 2	0.45	44,032	396236.5	4566622.74	1285.62	1.40	0.90	Uncorrected	Pro 6H	8/3/2016 0:00	10:51:25am	New	Sensor	08032016 - East Wall.SSF
SU 2	0.44	43,957	396236.11	4566622.99	1285.032	1.40	0.90	Uncorrected	Pro 6H	8/3/2016 0:00	10:51:27am	New	Sensor	08032016 - East Wall.SSF
SU 2	0.44	43,953	396243.06	4566631.7	1284.071	1.60	1.00	Uncorrected	Pro 6H	8/3/2016 0:00	10:51:58am	New	Sensor	08032016 - East Wall.SSF
SU 2	0.42	43,896	396236.94	4566623.35	1284.095	1.60	1.00	Uncorrected	Pro 6H	8/3/2016 0:00	10:53:35am	New	Sensor	08032016 - East Wall.SSF
SU 2	0.41	43,851	396240.67	4566624.87	1286.03	1.40	0.90	Uncorrected	Pro 6H	8/3/2016 0:00	10:48:23am	New	Sensor	08032016 - East Wall.SSF
SU 2	0.4	43,803	396242.5	4566631.54	1283.939	1.60	1.00	Uncorrected	Pro 6H	8/3/2016 0:00	10:52:08am	New	Sensor	08032016 - East Wall.SSF
SU 2	0.4	43,782	396244.96	4566632.81	1285.737	1.40	0.90	Uncorrected	Pro 6H	8/3/2016 0:00	10:50:38am	New	Sensor	08032016 - East Wall.SSF
SU 2	0.4	43,779	396239.41	4566622.67	1285.916	1.40	0.90	Uncorrected	Pro 6H	8/3/2016 0:00	10:48:19am	New	Sensor	08032016 - East Wall.SSF
SU 2	0.38	43,710	396242.85	4566628.8	1285.711	1.40	0.90	Uncorrected	Pro 6H	8/3/2016 0:00	10:49:45am	New	Sensor	08032016 - East Wall.SSF
SU 2	0.38	43,706	396241.84	4566627.43	1285.616	1.40	0.90	Uncorrected	Pro 6H	8/3/2016 0:00	10:49:49am	New	Sensor	08032016 - East Wall.SSF
SU 2	0.37	43,649	396236.83	4566622.46	1285.701	1.40	0.90	Uncorrected	Pro 6H	8/3/2016 0:00	10:51:24am	New	Sensor	08032016 - East Wall.SSF
SU 2	0.37	43,641	396243.95	4566629.79	1285.805	1.40	0.90	Uncorrected	Pro 6H	8/3/2016 0:00	10:49:41am	New	Sensor	08032016 - East Wall.SSF
SU 2	0.36	43,575	396242.66	4566631.86	1283.989	1.60	1.00	Uncorrected	Pro 6H	8/3/2016 0:00	10:52:07am	New	Sensor	08032016 - East Wall.SSF
SU 2	0.34	43,508	396243.27	4566632.13	1284.059	1.60	1.00	Uncorrected	Pro 6H	8/3/2016 0:00	10:51:59am	New	Sensor	08032016 - East Wall.SSF
SU 2	0.34	43,492	396240.27	4566624.4	1286.089	1.40	0.90	Uncorrected	Pro 6H	8/3/2016 0:00	10:48:22am	New	Sensor	08032016 - East Wall.SSF
SU 2	0.32	43,434	396241.13	4566625.34	1285.44	1.40	0.90	Uncorrected	Pro 6H	8/3/2016 0:00	10:50:16am	New	Sensor	08032016 - East Wall.SSF
SU 2	0.32	43,426	396244.87	4566632.89	1285.795	1.40	0.90	Uncorrected	Pro 6H	8/3/2016 0:00	10:50:45am	New	Sensor	08032016 - East Wall.SSF
SU 2	0.32	43,411	396240.53	4566625.29	1285.766	1.40	0.90	Uncorrected	Pro 6H	8/3/2016 0:00	10:49:54am	New	Sensor	08032016 - East Wall.SSF
SU 2	0.31	43,383	396240.77	4566628.56	1283.914	1.60	1.00	Uncorrected	Pro 6H	8/3/2016 0:00	10:53:16am	New	Sensor	08032016 - East Wall.SSF
SU 2	0.31	43,379	396239.35	4566623.83	1285.882	1.40	0.90	Uncorrected	Pro 6H	8/3/2016 0:00	10:48:59am	New	Sensor	08032016 - East Wall.SSF
SU 2	0.3	43,333	396239.96	4566624.38	1285.785	1.40	0.90	Uncorrected	Pro 6H	8/3/2016 0:00	10:49:56am	New	Sensor	08032016 - East Wall.SSF
SU 2	0.3	43,305	396244.21	4566630.4	1285.844	1.40	0.90	Uncorrected	Pro 6H	8/3/2016 0:00	10:49:39am	New	Sensor	08032016 - East Wall.SSF
SU 2	0.29	43,260	396241.78	4566626.5	1285.953	1.40	0.90	Uncorrected	Pro 6H	8/3/2016 0:00	10:48:26am	New	Sensor	08032016 - East Wall.SSF
SU 2	0.29	43,252	396237.09	4566623.11	1284.103	1.60	1.00	Uncorrected	Pro 6H	8/3/2016 0:00	10:53:38am	New	Sensor	08032016 - East Wall.SSF
SU 2	0.28	43,246	396242.3	4566627.34	1285.604	1.40	0.90	Uncorrected	Pro 6H	8/3/2016 0:00	10:49:16am	New	Sensor	08032016 - East Wall.SSF
SU 2	0.27	43,178	396244.86	4566632.88	1285.747	1.40	0.90	Uncorrected	Pro 6H	8/3/2016 0:00	10:50:36am	New	Sensor	08032016 - East Wall.SSF
SU 2	0.25	43,092	396244.98	4566632.81	1285.746	1.40	0.90	Uncorrected	Pro 6H	8/3/2016 0:00	10:50:39am	New	Sensor	08032016 - East Wall.SSF
SU 2	0.24	43,023	396244.95	4566632.83	1285.758	1.40	0.90	Uncorrected	Pro 6H	8/3/2016 0:00	10:50:40am	New	Sensor	08032016 - East Wall.SSF
SU 2	0.22	42,941	396243.01	4566631.47	1283.911	1.60	1.00	Uncorrected	Pro 6H	8/3/2016 0:00	10:52:56am	New	Sensor	08032016 - East Wall.SSF
SU 2	0.2	42,876	396239.01	4566621.9	1285.845	1.40	0.90	Uncorrected	Pro 6H	8/3/2016 0:00	10:48:18am	New	Sensor	08032016 - East Wall.SSF
SU 2	0.2	42,868	396236.25	4566622.98	1285.252	1.40	0.90	Uncorrected	Pro 6H	8/3/2016 0:00	10:51:26am	New	Sensor	08032016 - East Wall.SSF
SU 2	0.2	42,846	396240.78	4566625.69	1285.742	1.40	0.90	Uncorrected	Pro 6H	8/3/2016 0:00	10:49:53am	New	Sensor	08032016 - East Wall.SSF
SU 2	0.19	42,829	396238.96	4566621.82	1285.899	1.40	0.90	Uncorrected	Pro 6H	8/3/2016 0:00	10:49:05am	New	Sensor	08032016 - East Wall.SSF
SU 2	0.19	42,793	396237.08	4566623.09	1284.111	1.60	1.00	Uncorrected	Pro 6H	8/3/2016 0:00	10:53:39am	New	Sensor	08032016 - East Wall.SSF
SU 2	0.19	42,787	396242.06	4566626.91	1285.402	1.40	0.90	Uncorrected	Pro 6H	8/3/2016 0:00	10:50:20am	New	Sensor	08032016 - East Wall.SSF
SU 2	0.16	42,687	396239.12	4566622.31	1285.91	1.40	0.90	Uncorrected	Pro 6H	8/3/2016 0:00	10:49:06am	New	Sensor	08032016 - East Wall.SSF
SU 2	0.16	42,671	396238.87	4566622.75	1285.937	1.40	0.90	Uncorrected	Pro 6H	8/3/2016 0:00	10:49:01am	New	Sensor	08032016 - East Wall.SSF
SU 2	0.15	42,619	396243.1	4566632.61	1284.082	1.60	1.00	Uncorrected	Pro 6H	8/3/2016 0:00	10:52:02am	New	Sensor	08032016 - East Wall.SSF
SU 2	0.15	42,613	396241.08	4566628.92	1283.939	1.60	1.00	Uncorrected	Pro 6H	8/3/2016 0:00	10:53:12am	New	Sensor	08032016 - East Wall.SSF
SU 2	0.15	42,598	396239.63	4566627.03	1283.986	1.60	1.00	Uncorrected	Pro 6H	8/3/2016 0:00	10:53:20am	New	Sensor	08032016 - East Wall.SSF

SU	Z-Score	CPM	Easting	Northing	MSL	PDOP	HDOP	CorrType	RcvrType	GPS_Date	GPS_Time	Update	FeatName	Datafile
SU 2	0.14	42,576	396244.86	4566633.13	1285.842	1.40	0.90	Uncorrected	Pro 6H	8/3/2016 0:00	10:50:47am	New	Sensor	08032016 - East Wall.SSF
SU 2	0.14	42,573	396242.08	4566627.85	1285.798	1.40	0.90	Uncorrected	Pro 6H	8/3/2016 0:00	10:48:52am	New	Sensor	08032016 - East Wall.SSF
SU 2	0.13	42,524	396239.06	4566623.43	1285.882	1.40	0.90	Uncorrected	Pro 6H	8/3/2016 0:00	10:49:00am	New	Sensor	08032016 - East Wall.SSF
SU 2	0.12	42,476	396242.02	4566630.45	1283.906	1.60	1.00	Uncorrected	Pro 6H	8/3/2016 0:00	10:53:08am	New	Sensor	08032016 - East Wall.SSF
SU 2	0.12	42,473	396244.78	4566633.34	1286.037	1.40	0.90	Uncorrected	Pro 6H	8/3/2016 0:00	10:48:41am	New	Sensor	08032016 - East Wall.SSF
SU 2	0.12	42,473	396241.76	4566627.17	1285.807	1.40	0.90	Uncorrected	Pro 6H	8/3/2016 0:00	10:48:53am	New	Sensor	08032016 - East Wall.SSF
SU 2	0.1	42,401	396243.09	4566628.54	1285.858	1.40	0.90	Uncorrected	Pro 6H	8/3/2016 0:00	10:48:31am	New	Sensor	08032016 - East Wall.SSF
SU 2	0.1	42,398	396244.84	4566632.46	1285.848	1.40	0.90	Uncorrected	Pro 6H	8/3/2016 0:00	10:48:38am	New	Sensor	08032016 - East Wall.SSF
SU 2	0.1	42,367	396243.03	4566632.56	1283.977	1.60	1.00	Uncorrected	Pro 6H	8/3/2016 0:00	10:53:00am	New	Sensor	08032016 - East Wall.SSF
SU 2	0.09	42,356	396242.2	4566627.28	1285.94	1.40	0.90	Uncorrected	Pro 6H	8/3/2016 0:00	10:48:28am	New	Sensor	08032016 - East Wall.SSF
SU 2	0.09	42,352	396239.46	4566622.77	1285.868	1.40	0.90	Uncorrected	Pro 6H	8/3/2016 0:00	10:49:07am	New	Sensor	08032016 - East Wall.SSF
SU 2	0.09	42,325	396241.83	4566627.04	1285.653	1.40	0.90	Uncorrected	Pro 6H	8/3/2016 0:00	10:51:03am	New	Sensor	08032016 - East Wall.SSF
SU 2	0.09	42,319	396243.16	4566632.55	1284.102	1.60	1.00	Uncorrected	Pro 6H	8/3/2016 0:00	10:52:01am	New	Sensor	08032016 - East Wall.SSF
SU 2	0.08	42,309	396242.24	4566628.1	1285.644	1.40	0.90	Uncorrected	Pro 6H	8/3/2016 0:00	10:49:47am	New	Sensor	08032016 - East Wall.SSF
SU 2	0.08	42,273	396244.81	4566632.01	1285.888	1.40	0.90	Uncorrected	Pro 6H	8/3/2016 0:00	10:48:37am	New	Sensor	08032016 - East Wall.SSF
SU 2	0.07	42,231	396243.12	4566632.39	1283.987	1.60	1.00	Uncorrected	Pro 6H	8/3/2016 0:00	10:52:58am	New	Sensor	08032016 - East Wall.SSF
SU 2	0.06	42,221	396240.37	4566624.23	1285.759	1.40	0.90	Uncorrected	Pro 6H	8/3/2016 0:00	10:49:10am	New	Sensor	08032016 - East Wall.SSF
SU 2	0.04	42,118	396241.29	4566625.81	1285.419	1.40	0.90	Uncorrected	Pro 6H	8/3/2016 0:00	10:50:17am	New	Sensor	08032016 - East Wall.SSF
SU 2	0.04	42,086	396240.23	4566627.91	1283.958	1.60	1.00	Uncorrected	Pro 6H	8/3/2016 0:00	10:53:18am	New	Sensor	08032016 - East Wall.SSF
SU 2	0.03	42,077	396243.29	4566632.38	1284.092	1.60	1.00	Uncorrected	Pro 6H	8/3/2016 0:00	10:52:00am	New	Sensor	08032016 - East Wall.SSF
SU 2	0.02	42,009	396244.92	4566632.9	1285.989	1.40	0.90	Uncorrected	Pro 6H	8/3/2016 0:00	10:48:39am	New	Sensor	08032016 - East Wall.SSF
SU 2	0.02	41,996	396244.75	4566632.88	1286.01	1.40	0.90	Uncorrected	Pro 6H	8/3/2016 0:00	10:48:42am	New	Sensor	08032016 - East Wall.SSF
SU 2	0.02	41,993	396238.69	4566621.99	1285.859	1.40	0.90	Uncorrected	Pro 6H	8/3/2016 0:00	10:51:15am	New	Sensor	08032016 - East Wall.SSF
SU 2	0.01	41,964	396243.28	4566629.38	1285.85	1.40	0.90	Uncorrected	Pro 6H	8/3/2016 0:00	10:48:49am	New	Sensor	08032016 - East Wall.SSF
SU 2	0	41,932	396240.29	4566624.82	1285.808	1.40	0.90	Uncorrected	Pro 6H	8/3/2016 0:00	10:49:55am	New	Sensor	08032016 - East Wall.SSF
SU 2	0	41,913	396238.09	4566621.2	1285.776	1.40	0.90	Uncorrected	Pro 6H	8/3/2016 0:00	10:50:05am	New	Sensor	08032016 - East Wall.SSF
SU 2	0	41,904	396238.49	4566625.61	1283.92	1.60	1.00	Uncorrected	Pro 6H	8/3/2016 0:00	10:53:27am	New	Sensor	08032016 - East Wall.SSF
SU 2	-0.01	41,897	396239.11	4566622.49	1285.942	1.40	0.90	Uncorrected	Pro 6H	8/3/2016 0:00	10:51:13am	New	Sensor	08032016 - East Wall.SSF
SU 2	-0.01	41,890	396243.46	4566629.06	1285.873	1.40	0.90	Uncorrected	Pro 6H	8/3/2016 0:00	10:48:32am	New	Sensor	08032016 - East Wall.SSF
SU 2	-0.01	41,890	396242.89	4566628.11	1285.456	1.40	0.90	Uncorrected	Pro 6H	8/3/2016 0:00	10:50:23am	New	Sensor	08032016 - East Wall.SSF
SU 2	-0.01	41,857	396240.03	4566624.29	1285.797	1.40	0.90	Uncorrected	Pro 6H	8/3/2016 0:00	10:51:09am	New	Sensor	08032016 - East Wall.SSF
SU 2	-0.02	41,825	396244.78	4566632.96	1285.792	1.40	0.90	Uncorrected	Pro 6H	8/3/2016 0:00	10:50:44am	New	Sensor	08032016 - East Wall.SSF
SU 2	-0.03	41,789	396241.7	4566626.29	1285.646	1.40	0.90	Uncorrected	Pro 6H	8/3/2016 0:00	10:49:14am	New	Sensor	08032016 - East Wall.SSF
SU 2	-0.04	41,732	396244.91	4566633.46	1286.065	1.40	0.90	Uncorrected	Pro 6H	8/3/2016 0:00	10:48:40am	New	Sensor	08032016 - East Wall.SSF
SU 2	-0.05	41,699	396239.34	4566626.53	1283.938	1.60	1.00	Uncorrected	Pro 6H	8/3/2016 0:00	10:53:21am	New	Sensor	08032016 - East Wall.SSF
SU 2	-0.05	41,684	396240.11	4566623.68	1285.765	1.40	0.90	Uncorrected	Pro 6H	8/3/2016 0:00	10:49:09am	New	Sensor	08032016 - East Wall.SSF
SU 2	-0.05	41,681	396242.55	4566627.73	1285.424	1.40	0.90	Uncorrected	Pro 6H	8/3/2016 0:00	10:50:22am	New	Sensor	08032016 - East Wall.SSF
SU 2	-0.05	41,673	396240.59	4566624.53	1285.512	1.40	0.90	Uncorrected	Pro 6H	8/3/2016 0:00	10:50:14am	New	Sensor	08032016 - East Wall.SSF
SU 2	-0.06	41,631	396239.98	4566627.5	1284.022	1.60	1.00	Uncorrected	Pro 6H	8/3/2016 0:00	10:53:19am	New	Sensor	08032016 - East Wall.SSF
SU 2	-0.07	41,583	396240.97	4566628.7	1283.978	1.60	1.00	Uncorrected	Pro 6H	8/3/2016 0:00	10:53:13am	New	Sensor	08032016 - East Wall.SSF
SU 2	-0.08	41,549	396241.88	4566629.98	1283.938	1.60	1.00	Uncorrected	Pro 6H	8/3/2016 0:00	10:53:09am	New	Sensor	08032016 - East Wall.SSF
SU 2	-0.08	41,541	396241.62	4566626.66	1285.674	1.40	0.90	Uncorrected	Pro 6H	8/3/2016 0:00	10:51:04am	New	Sensor	08032016 - East Wall.SSF
SU 2	-0.08	41,528	396240.97	4566625.78	1285.696	1.40	0.90	Uncorrected	Pro 6H	8/3/2016 0:00	10:51:06am	New	Sensor	08032016 - East Wall.SSF
SU 2	-0.12	41,385	396241.93	4566626.92	1285.938	1.40	0.90	Uncorrected	Pro 6H	8/3/2016 0:00	10:48:27am	New	Sensor	08032016 - East Wall.SSF
SU 2	-0.12	41,381	396242.09	4566627.66	1285.543	1.40	0.90	Uncorrected	Pro 6H	8/3/2016 0:00	10:51:02am	New	Sensor	08032016 - East Wall.SSF
SU 2	-0.12	41,365	396240.72	4566624.74	1285.717	1.40	0.90	Uncorrected	Pro 6H	8/3/2016 0:00	10:49:11am	New	Sensor	08032016 - East Wall.SSF
SU 2	-0.13	41,315	396241.37	4566626.13	1285.726	1.40	0.90	Uncorrected	Pro 6H	8/3/2016 0:00	10:51:05am	New	Sensor	08032016 - East Wall.SSF
SU 2	-0.15	41,221	396244.35	4566630.49	1285.929	1.40	0.90	Uncorrected	Pro 6H	8/3/2016 0:00	10:49:38am	New	Sensor	08032016 - East Wall.SSF
SU 2	-0.16	41,173	396244.56	4566631.32	1285.845	1.40	0.90	Uncorrected	Pro 6H	8/3/2016 0:00	10:48:36am	New	Sensor	08032016 - East Wall.SSF
SU 2	-0.17	41,132	396243.19	4566628.47	1285.498	1.40	0.90	Uncorrected	Pro 6H	8/3/2016 0:00	10:50:24am	New	Sensor	08032016 - East Wall.SSF
SU 2	-0.18	41,099	396242.63	4566627.64	1285.951	1.40	0.90	Uncorrected	Pro 6H	8/3/2016 0:00	10:48:29am	New	Sensor	08032016 - East Wall.SSF
SU 2	-0.18	41,084	396244.44	4566632.29	1285.961	1.40	0.90	Uncorrected	Pro 6H	8/3/2016 0:00	10:48:43am	New	Sensor	08032016 - East Wall.SSF

SU	Z-Score	CPM	Easting	Northing	MSL	PDOP	HDOP	CorrType	RcvrType	GPS_Date	GPS_Time	Update	FeatName	Datafile
SU 2	-0.2	40,999	396238.59	4566621.96	1285.766	1.40	0.90	Uncorrected	Pro 6H	8/3/2016 0:00	10:50:02am	New	Sensor	08032016 - East Wall.SSF
SU 2	-0.2	40,990	396243.57	4566629.42	1285.674	1.40	0.90	Uncorrected	Pro 6H	8/3/2016 0:00	10:50:58am	New	Sensor	08032016 - East Wall.SSF
SU 2	-0.2	40,971	396239.98	4566623.55	1285.538	1.40	0.90	Uncorrected	Pro 6H	8/3/2016 0:00	10:50:12am	New	Sensor	08032016 - East Wall.SSF
SU 2	-0.21	40,958	396238.41	4566621.39	1285.717	1.40	0.90	Uncorrected	Pro 6H	8/3/2016 0:00	10:50:06am	New	Sensor	08032016 - East Wall.SSF
SU 2	-0.22	40,893	396239.73	4566623.88	1285.783	1.40	0.90	Uncorrected	Pro 6H	8/3/2016 0:00	10:49:57am	New	Sensor	08032016 - East Wall.SSF
SU 2	-0.22	40,888	396243.86	4566629.18	1285.599	1.40	0.90	Uncorrected	Pro 6H	8/3/2016 0:00	10:50:26am	New	Sensor	08032016 - East Wall.SSF
SU 2	-0.24	40,793	396243.59	4566628.79	1285.55	1.40	0.90	Uncorrected	Pro 6H	8/3/2016 0:00	10:50:25am	New	Sensor	08032016 - East Wall.SSF
SU 2	-0.25	40,781	396244.47	4566631.72	1285.981	1.40	0.90	Uncorrected	Pro 6H	8/3/2016 0:00	10:48:44am	New	Sensor	08032016 - East Wall.SSF
SU 2	-0.25	40,780	396239.4	4566622.66	1285.692	1.40	0.90	Uncorrected	Pro 6H	8/3/2016 0:00	10:50:10am	New	Sensor	08032016 - East Wall.SSF
SU 2	-0.25	40,778	396243.95	4566630.09	1285.842	1.40	0.90	Uncorrected	Pro 6H	8/3/2016 0:00	10:48:34am	New	Sensor	08032016 - East Wall.SSF
SU 2	-0.25	40,778	396240.96	4566624.97	1285.49	1.40	0.90	Uncorrected	Pro 6H	8/3/2016 0:00	10:50:15am	New	Sensor	08032016 - East Wall.SSF
SU 2	-0.26	40,719	396238.79	4566621.63	1285.685	1.40	0.90	Uncorrected	Pro 6H	8/3/2016 0:00	10:50:07am	New	Sensor	08032016 - East Wall.SSF
SU 2	-0.27	40,657	396243.68	4566629.93	1285.919	1.40	0.90	Uncorrected	Pro 6H	8/3/2016 0:00	10:48:48am	New	Sensor	08032016 - East Wall.SSF
SU 2	-0.27	40,646	396244.14	4566630.12	1285.845	1.40	0.90	Uncorrected	Pro 6H	8/3/2016 0:00	10:49:40am	New	Sensor	08032016 - East Wall.SSF
SU 2	-0.28	40,629	396239.38	4566622.89	1285.955	1.40	0.90	Uncorrected	Pro 6H	8/3/2016 0:00	10:51:12am	New	Sensor	08032016 - East Wall.SSF
SU 2	-0.29	40,572	396242.6	4566628.34	1285.798	1.40	0.90	Uncorrected	Pro 6H	8/3/2016 0:00	10:48:51am	New	Sensor	08032016 - East Wall.SSF
SU 2	-0.29	40,562	396240.64	4566625.23	1285.764	1.40	0.90	Uncorrected	Pro 6H	8/3/2016 0:00	10:51:07am	New	Sensor	08032016 - East Wall.SSF
SU 2	-0.31	40,486	396244.95	4566633.47	1285.843	1.40	0.90	Uncorrected	Pro 6H	8/3/2016 0:00	10:49:30am	New	Sensor	08032016 - East Wall.SSF
SU 2	-0.31	40,485	396240.86	4566628.6	1283.973	1.60	1.00	Uncorrected	Pro 6H	8/3/2016 0:00	10:53:14am	New	Sensor	08032016 - East Wall.SSF
SU 2	-0.33	40,405	396239.64	4566623.13	1285.591	1.40	0.90	Uncorrected	Pro 6H	8/3/2016 0:00	10:50:11am	New	Sensor	08032016 - East Wall.SSF
SU 2	-0.34	40,320	396242.5	4566631.43	1283.929	1.60	1.00	Uncorrected	Pro 6H	8/3/2016 0:00	10:53:05am	New	Sensor	08032016 - East Wall.SSF
SU 2	-0.36	40,261	396242.95	4566632.44	1283.954	1.60	1.00	Uncorrected	Pro 6H	8/3/2016 0:00	10:53:01am	New	Sensor	08032016 - East Wall.SSF
SU 2	-0.37	40,215	396242.89	4566632.26	1283.947	1.60	1.00	Uncorrected	Pro 6H	8/3/2016 0:00	10:53:02am	New	Sensor	08032016 - East Wall.SSF
SU 2	-0.38	40,143	396245.01	4566633.04	1285.863	1.40	0.90	Uncorrected	Pro 6H	8/3/2016 0:00	10:49:32am	New	Sensor	08032016 - East Wall.SSF
SU 2	-0.4	40,081	396242.68	4566631.77	1283.945	1.60	1.00	Uncorrected	Pro 6H	8/3/2016 0:00	10:53:04am	New	Sensor	08032016 - East Wall.SSF
SU 2	-0.4	40,067	396243.21	4566629.07	1285.636	1.40	0.90	Uncorrected	Pro 6H	8/3/2016 0:00	10:50:59am	New	Sensor	08032016 - East Wall.SSF
SU 2	-0.41	40,014	396241.31	4566629.18	1283.943	1.60	1.00	Uncorrected	Pro 6H	8/3/2016 0:00	10:53:11am	New	Sensor	08032016 - East Wall.SSF
SU 2	-0.41	40,004	396242.44	4566628.17	1285.539	1.40	0.90	Uncorrected	Pro 6H	8/3/2016 0:00	10:51:01am	New	Sensor	08032016 - East Wall.SSF
SU 2	-0.42	39,963	396242.87	4566632	1283.969	1.60	1.00	Uncorrected	Pro 6H	8/3/2016 0:00	10:53:03am	New	Sensor	08032016 - East Wall.SSF
SU 2	-0.44	39,896	396242.82	4566628.65	1285.581	1.40	0.90	Uncorrected	Pro 6H	8/3/2016 0:00	10:51:00am	New	Sensor	08032016 - East Wall.SSF
SU 2	-0.44	39,851	396240.81	4566628.63	1283.939	1.60	1.00	Uncorrected	Pro 6H	8/3/2016 0:00	10:53:15am	New	Sensor	08032016 - East Wall.SSF
SU 2	-0.46	39,785	396245.03	4566633.46	1285.855	1.40	0.90	Uncorrected	Pro 6H	8/3/2016 0:00	10:49:29am	New	Sensor	08032016 - East Wall.SSF
SU 2	-0.48	39,678	396244.8	4566633.18	1285.769	1.40	0.90	Uncorrected	Pro 6H	8/3/2016 0:00	10:50:42am	New	Sensor	08032016 - East Wall.SSF
SU 2	-0.49	39,649	396238.23	4566621.55	1285.784	1.40	0.90	Uncorrected	Pro 6H	8/3/2016 0:00	10:50:03am	New	Sensor	08032016 - East Wall.SSF
SU 2	-0.49	39,640	396239.28	4566622.19	1285.699	1.40	0.90	Uncorrected	Pro 6H	8/3/2016 0:00	10:50:09am	New	Sensor	08032016 - East Wall.SSF
SU 2	-0.5	39,612	396240.26	4566624.12	1285.532	1.40	0.90	Uncorrected	Pro 6H	8/3/2016 0:00	10:50:13am	New	Sensor	08032016 - East Wall.SSF
SU 2	-0.53	39,438	396238.84	4566622.24	1285.765	1.40	0.90	Uncorrected	Pro 6H	8/3/2016 0:00	10:50:01am	New	Sensor	08032016 - East Wall.SSF
SU 2	-0.55	39,379	396244.78	4566633.14	1285.782	1.40	0.90	Uncorrected	Pro 6H	8/3/2016 0:00	10:50:43am	New	Sensor	08032016 - East Wall.SSF
SU 2	-0.55	39,372	396237.99	4566621.24	1285.81	1.40	0.90	Uncorrected	Pro 6H	8/3/2016 0:00	10:50:04am	New	Sensor	08032016 - East Wall.SSF
SU 2	-0.56	39,315	396244.87	4566633	1285.773	1.40	0.90	Uncorrected	Pro 6H	8/3/2016 0:00	10:50:41am	New	Sensor	08032016 - East Wall.SSF
SU 2	-0.56	39,294	396244.22	4566630.78	1285.821	1.40	0.90	Uncorrected	Pro 6H	8/3/2016 0:00	10:48:35am	New	Sensor	08032016 - East Wall.SSF
SU 2	-0.57	39,290	396239.1	4566622.95	1285.797	1.40	0.90	Uncorrected	Pro 6H	8/3/2016 0:00	10:49:59am	New	Sensor	08032016 - East Wall.SSF
SU 2	-0.57	39,279	396243.88	4566629.86	1285.672	1.40	0.90	Uncorrected	Pro 6H	8/3/2016 0:00	10:50:57am	New	Sensor	08032016 - East Wall.SSF
SU 2	-0.57	39,275	396244.85	4566632.93	1285.755	1.40	0.90	Uncorrected	Pro 6H	8/3/2016 0:00	10:50:35am	New	Sensor	08032016 - East Wall.SSF
SU 2	-0.57	39,265	396244.3	4566631.3	1285.984	1.40	0.90	Uncorrected	Pro 6H	8/3/2016 0:00	10:48:45am	New	Sensor	08032016 - East Wall.SSF
SU 2	-0.59	39,160	396239.04	4566621.87	1285.718	1.40	0.90	Uncorrected	Pro 6H	8/3/2016 0:00	10:50:08am	New	Sensor	08032016 - East Wall.SSF
SU 2	-0.62	39,031	396243.82	4566630.46	1285.882	1.40	0.90	Uncorrected	Pro 6H	8/3/2016 0:00	10:48:47am	New	Sensor	08032016 - East Wall.SSF
SU 2	-0.62	39,030	396240.45	4566624.79	1285.813	1.40	0.90	Uncorrected	Pro 6H	8/3/2016 0:00	10:51:08am	New	Sensor	08032016 - East Wall.SSF
SU 2	-0.62	39,027	396243.03	4566632.55	1283.994	1.60	1.00	Uncorrected	Pro 6H	8/3/2016 0:00	10:52:59am	New	Sensor	08032016 - East Wall.SSF
SU 2	-0.64	38,963	396239.4	4566623.43	1285.787	1.40	0.90	Uncorrected	Pro 6H	8/3/2016 0:00	10:49:58am	New	Sensor	08032016 - East Wall.SSF
SU 2	-0.66	38,865	396242.19	4566630.81	1283.906	1.60	1.00	Uncorrected	Pro 6H	8/3/2016 0:00	10:53:07am	New	Sensor	08032016 - East Wall.SSF
SU 2	-0.67	38,820	396242.33	4566631.12	1283.917	1.60	1.00	Uncorrected	Pro 6H	8/3/2016 0:00	10:53:06am	New	Sensor	08032016 - East Wall.SSF

SU	Z-Score	CPM	Easting	Northing	MSL	PDOP	HDOP	CorrType	RcvrType	GPS_Date	GPS_Time	Update	FeatName	Datafile
SU 2	-0.69	38,712	396238.98	4566622.48	1285.816	1.40	0.90	Uncorrected	Pro 6H	8/3/2016 0:00	10:50:00am	New	Sensor	08032016 - East Wall.SSF
SU 2	-0.7	38,664	396239.79	4566623.77	1285.857	1.40	0.90	Uncorrected	Pro 6H	8/3/2016 0:00	10:51:10am	New	Sensor	08032016 - East Wall.SSF
SU 2	-0.73	38,535	396244.8	4566632.53	1285.844	1.40	0.90	Uncorrected	Pro 6H	8/3/2016 0:00	10:49:33am	New	Sensor	08032016 - East Wall.SSF
SU 2	-0.74	38,494	396238.91	4566622.17	1285.946	1.40	0.90	Uncorrected	Pro 6H	8/3/2016 0:00	10:51:14am	New	Sensor	08032016 - East Wall.SSF
SU 2	-0.75	38,454	396244.86	4566633.15	1285.857	1.40	0.90	Uncorrected	Pro 6H	8/3/2016 0:00	10:50:48am	New	Sensor	08032016 - East Wall.SSF
SU 2	-0.75	38,432	396244.23	4566630.64	1285.718	1.40	0.90	Uncorrected	Pro 6H	8/3/2016 0:00	10:50:55am	New	Sensor	08032016 - East Wall.SSF
SU 2	-0.82	38,091	396242.98	4566628.95	1285.803	1.40	0.90	Uncorrected	Pro 6H	8/3/2016 0:00	10:48:50am	New	Sensor	08032016 - East Wall.SSF
SU 2	-0.83	38,078	396244.1	4566630.2	1285.729	1.40	0.90	Uncorrected	Pro 6H	8/3/2016 0:00	10:50:56am	New	Sensor	08032016 - East Wall.SSF
SU 2	-0.83	38,076	396239.57	4566623.33	1285.906	1.40	0.90	Uncorrected	Pro 6H	8/3/2016 0:00	10:51:11am	New	Sensor	08032016 - East Wall.SSF
SU 2	-0.83	38,043	396244.66	4566632.18	1285.809	1.40	0.90	Uncorrected	Pro 6H	8/3/2016 0:00	10:49:34am	New	Sensor	08032016 - East Wall.SSF
SU 2	-0.84	38,001	396244.71	4566632.43	1285.8	1.40	0.90	Uncorrected	Pro 6H	8/3/2016 0:00	10:50:51am	New	Sensor	08032016 - East Wall.SSF
SU 2	-0.86	37,926	396244.18	4566630.79	1285.983	1.40	0.90	Uncorrected	Pro 6H	8/3/2016 0:00	10:48:46am	New	Sensor	08032016 - East Wall.SSF
SU 2	-0.86	37,897	396241.55	4566629.59	1283.91	1.60	1.00	Uncorrected	Pro 6H	8/3/2016 0:00	10:53:10am	New	Sensor	08032016 - East Wall.SSF
SU 2	-0.91	37,683	396244.48	4566630.88	1285.879	1.40	0.90	Uncorrected	Pro 6H	8/3/2016 0:00	10:49:37am	New	Sensor	08032016 - East Wall.SSF
SU 2	-0.98	37,381	396244.71	4566631.87	1285.828	1.40	0.90	Uncorrected	Pro 6H	8/3/2016 0:00	10:49:35am	New	Sensor	08032016 - East Wall.SSF
SU 2	-1.06	36,968	396244.43	4566631.2	1285.748	1.40	0.90	Uncorrected	Pro 6H	8/3/2016 0:00	10:50:54am	New	Sensor	08032016 - East Wall.SSF
SU 2	-1.17	36,495	396244.55	4566631.45	1285.841	1.40	0.90	Uncorrected	Pro 6H	8/3/2016 0:00	10:49:36am	New	Sensor	08032016 - East Wall.SSF
SU 2	-1.37	35,555	396244.54	4566631.65	1285.747	1.40	0.90	Uncorrected	Pro 6H	8/3/2016 0:00	10:50:53am	New	Sensor	08032016 - East Wall.SSF
SU 2	-1.53	34,820	396244.59	4566632	1285.793	1.40	0.90	Uncorrected	Pro 6H	8/3/2016 0:00	10:50:52am	New	Sensor	08032016 - East Wall.SSF
SU 2	1.95	50,986	396245.18	4566637.5	1285.385	1.60	0.80	Uncorrected	Pro 6H	8/3/2016 0:00	02:16:06pm	New	Sensor	08032016-East Wall with Longer Cable.SSF
SU 2	1.75	50,061	396245.35	4566639.83	1285.612	1.60	0.80	Uncorrected	Pro 6H	8/3/2016 0:00	02:19:19pm	New	Sensor	08032016-East Wall with Longer Cable.SSF
SU 2	1.68	49,765	396245.36	4566639.82	1285.615	1.60	0.80	Uncorrected	Pro 6H	8/3/2016 0:00	02:19:13pm	New	Sensor	08032016-East Wall with Longer Cable.SSF
SU 2	1.62	49,479	396245.26	4566639.57	1285.652	1.60	0.80	Uncorrected	Pro 6H	8/3/2016 0:00	02:19:10pm	New	Sensor	08032016-East Wall with Longer Cable.SSF
SU 2	1.61	49,412	396245.34	4566636.55	1285.325	1.60	0.80	Uncorrected	Pro 6H	8/3/2016 0:00	02:16:19pm	New	Sensor	08032016-East Wall with Longer Cable.SSF
SU 2	1.6	49,358	396245.33	4566638.94	1285.629	1.60	0.80	Uncorrected	Pro 6H	8/3/2016 0:00	02:19:09pm	New	Sensor	08032016-East Wall with Longer Cable.SSF
SU 2	1.56	49,161	396245.36	4566639.82	1285.61	1.60	0.80	Uncorrected	Pro 6H	8/3/2016 0:00	02:19:14pm	New	Sensor	08032016-East Wall with Longer Cable.SSF
SU 2	1.53	49,031	396243.75	4566634.47	1285.394	1.60	0.80	Uncorrected	Pro 6H	8/3/2016 0:00	02:16:31pm	New	Sensor	08032016-East Wall with Longer Cable.SSF
SU 2	1.52	48,993	396245.21	4566638.56	1285.565	1.60	0.80	Uncorrected	Pro 6H	8/3/2016 0:00	02:19:08pm	New	Sensor	08032016-East Wall with Longer Cable.SSF
SU 2	1.51	48,949	396245.36	4566639.83	1285.566	1.60	0.80	Uncorrected	Pro 6H	8/3/2016 0:00	02:19:25pm	New	Sensor	08032016-East Wall with Longer Cable.SSF
SU 2	1.49	48,849	396245.26	4566638.55	1285.558	1.60	0.80	Uncorrected	Pro 6H	8/3/2016 0:00	02:19:05pm	New	Sensor	08032016-East Wall with Longer Cable.SSF
SU 2	1.48	48,827	396243.65	4566633.72	1285.35	1.60	0.80	Uncorrected	Pro 6H	8/3/2016 0:00	02:16:35pm	New	Sensor	08032016-East Wall with Longer Cable.SSF
SU 2	1.48	48,802	396245.35	4566639.83	1285.588	1.60	0.80	Uncorrected	Pro 6H	8/3/2016 0:00	02:19:21pm	New	Sensor	08032016-East Wall with Longer Cable.SSF
SU 2	1.46	48,697	396245.23	4566636.55	1285.343	1.60	0.80	Uncorrected	Pro 6H	8/3/2016 0:00	02:16:15pm	New	Sensor	08032016-East Wall with Longer Cable.SSF
SU 2	1.45	48,659	396245.01	4566637.24	1285.396	1.60	0.80	Uncorrected	Pro 6H	8/3/2016 0:00	02:16:08pm	New	Sensor	08032016-East Wall with Longer Cable.SSF
SU 2	1.44	48,648	396243.76	4566634.58	1285.389	1.60	0.80	Uncorrected	Pro 6H	8/3/2016 0:00	02:16:31pm	New	Sensor	08032016-East Wall with Longer Cable.SSF
SU 2	1.44	48,609	396245.24	4566636.47	1285.375	1.60	0.80	Uncorrected	Pro 6H	8/3/2016 0:00	02:16:19pm	New	Sensor	08032016-East Wall with Longer Cable.SSF
SU 2	1.43	48,560	396245.06	4566635.91	1285.324	1.60	0.80	Uncorrected	Pro 6H	8/3/2016 0:00	02:16:23pm	New	Sensor	08032016-East Wall with Longer Cable.SSF
SU 2	1.42	48,530	396245.37	4566639.83	1285.606	1.60	0.80	Uncorrected	Pro 6H	8/3/2016 0:00	02:19:15pm	New	Sensor	08032016-East Wall with Longer Cable.SSF
SU 2	1.42	48,516	396245.2	4566636.85	1285.379	1.60	0.80	Uncorrected	Pro 6H	8/3/2016 0:00	02:16:17pm	New	Sensor	08032016-East Wall with Longer Cable.SSF
SU 2	1.41	48,484	396243.79	4566633	1285.223	1.60	0.80	Uncorrected	Pro 6H	8/3/2016 0:00	02:16:44pm	New	Sensor	08032016-East Wall with Longer Cable.SSF
SU 2	1.41	48,476	396245.1	4566637.29	1285.376	1.60	0.80	Uncorrected	Pro 6H	8/3/2016 0:00	02:16:07pm	New	Sensor	08032016-East Wall with Longer Cable.SSF
SU 2	1.41	48,472	396245.12	4566637.31	1285.389	1.60	0.80	Uncorrected	Pro 6H	8/3/2016 0:00	02:16:03pm	New	Sensor	08032016-East Wall with Longer Cable.SSF
SU 2	1.38	48,342	396245.37	4566639.83	1285.605	1.60	0.80	Uncorrected	Pro 6H	8/3/2016 0:00	02:19:16pm	New	Sensor	08032016-East Wall with Longer Cable.SSF
SU 2	1.37	48,302	396245.26	4566638.55	1285.558	1.60	0.80	Uncorrected	Pro 6H	8/3/2016 0:00	02:19:06pm	New	Sensor	08032016-East Wall with Longer Cable.SSF
SU 2	1.35	48,200	396244.42	4566641.14	1285.324	1.60	0.80	Uncorrected	Pro 6H	8/3/2016 0:00	02:20:28pm	New	Sensor	08032016-East Wall with Longer Cable.SSF
SU 2	1.35	48,196	396245.36	4566639.82	1285.566	1.60	0.80	Uncorrected	Pro 6H	8/3/2016 0:00	02:19:24pm	New	Sensor	08032016-East Wall with Longer Cable.SSF
SU 2	1.34	48,148	396245.42	4566637.68	1285.346	1.60	0.80	Uncorrected	Pro 6H	8/3/2016 0:00	02:16:04pm	New	Sensor	08032016-East Wall with Longer Cable.SSF
SU 2	1.32	48,082	396245.35	4566636.04	1285.304	1.60	0.80	Uncorrected	Pro 6H	8/3/2016 0:00	02:16:22pm	New	Sensor	08032016-East Wall with Longer Cable.SSF
SU 2	1.31	47,997	396245.36	4566639.84	1285.572	1.60	0.80	Uncorrected	Pro 6H	8/3/2016 0:00	02:19:26pm	New	Sensor	08032016-East Wall with Longer Cable.SSF
SU 2	1.29	47,927	396243.76	4566634.47	1285.403	1.60	0.80	Uncorrected	Pro 6H	8/3/2016 0:00	02:16:29pm	New	Sensor	08032016-East Wall with Longer Cable.SSF
SU 2	1.27	47,836	396245.47	4566636.89	1285.357	1.60	0.80	Uncorrected	Pro 6H	8/3/2016 0:00	02:16:12pm	New	Sensor	08032016-East Wall with Longer Cable.SSF
SU 2	1.27	47,827	396245.35	4566637.66	1285.35	1.60	0.80	Uncorrected	Pro 6H	8/3/2016 0:00	02:16:05pm	New	Sensor	08032016-East Wall with Longer Cable.SSF

SU	Z-Score	CPM	Easting	Northing	MSL	PDOP	HDOP	CorrType	RcvrType	GPS_Date	GPS_Time	Update	FeatName	Datafile
SU 2	1.27	47,826	396245.42	4566636.79	1285.353	1.60	0.80	Uncorrected	Pro 6H	8/3/2016 0:00	02:16:11pm	New	Sensor	08032016-East Wall with Longer Cable.SSF
SU 2	1.26	47,784	396245.21	4566636.84	1285.367	1.60	0.80	Uncorrected	Pro 6H	8/3/2016 0:00	02:16:16pm	New	Sensor	08032016-East Wall with Longer Cable.SSF
SU 2	1.25	47,745	396245.09	4566637.21	1285.397	1.60	0.80	Uncorrected	Pro 6H	8/3/2016 0:00	02:16:09pm	New	Sensor	08032016-East Wall with Longer Cable.SSF
SU 2	1.24	47,680	396243.81	4566634.31	1285.406	1.60	0.80	Uncorrected	Pro 6H	8/3/2016 0:00	02:16:33pm	New	Sensor	08032016-East Wall with Longer Cable.SSF
SU 2	1.2	47,502	396244.52	4566635.34	1285.315	1.60	0.80	Uncorrected	Pro 6H	8/3/2016 0:00	02:16:25pm	New	Sensor	08032016-East Wall with Longer Cable.SSF
SU 2	1.2	47,490	396243.44	4566633.77	1285.271	1.60	0.80	Uncorrected	Pro 6H	8/3/2016 0:00	02:17:18pm	New	Sensor	08032016-East Wall with Longer Cable.SSF
SU 2	1.2	47,485	396245.36	4566639.83	1285.608	1.60	0.80	Uncorrected	Pro 6H	8/3/2016 0:00	02:19:17pm	New	Sensor	08032016-East Wall with Longer Cable.SSF
SU 2	1.19	47,465	396243.72	4566633.11	1285.262	1.60	0.80	Uncorrected	Pro 6H	8/3/2016 0:00	02:16:41pm	New	Sensor	08032016-East Wall with Longer Cable.SSF
SU 2	1.19	47,440	396245.33	4566639.82	1285.635	1.60	0.80	Uncorrected	Pro 6H	8/3/2016 0:00	02:19:11pm	New	Sensor	08032016-East Wall with Longer Cable.SSF
SU 2	1.18	47,419	396243.78	4566633.03	1285.228	1.60	0.80	Uncorrected	Pro 6H	8/3/2016 0:00	02:16:43pm	New	Sensor	08032016-East Wall with Longer Cable.SSF
SU 2	1.18	47,415	396245.28	4566638.54	1285.551	1.60	0.80	Uncorrected	Pro 6H	8/3/2016 0:00	02:19:07pm	New	Sensor	08032016-East Wall with Longer Cable.SSF
SU 2	1.18	47,397	396243.65	4566632.88	1285.377	1.60	0.80	Uncorrected	Pro 6H	8/3/2016 0:00	02:17:12pm	New	Sensor	08032016-East Wall with Longer Cable.SSF
SU 2	1.18	47,394	396245.16	4566637.24	1285.348	1.60	0.80	Uncorrected	Pro 6H	8/3/2016 0:00	02:16:01pm	New	Sensor	08032016-East Wall with Longer Cable.SSF
SU 2	1.17	47,389	396245.46	4566636.99	1285.352	1.60	0.80	Uncorrected	Pro 6H	8/3/2016 0:00	02:16:13pm	New	Sensor	08032016-East Wall with Longer Cable.SSF
SU 2	1.17	47,368	396245.37	4566636.02	1285.289	1.60	0.80	Uncorrected	Pro 6H	8/3/2016 0:00	02:16:21pm	New	Sensor	08032016-East Wall with Longer Cable.SSF
SU 2	1.17	47,350	396243.66	4566633.69	1285.344	1.60	0.80	Uncorrected	Pro 6H	8/3/2016 0:00	02:16:35pm	New	Sensor	08032016-East Wall with Longer Cable.SSF
SU 2	1.16	47,322	396243.69	4566634.25	1285.401	1.60	0.80	Uncorrected	Pro 6H	8/3/2016 0:00	02:16:33pm	New	Sensor	08032016-East Wall with Longer Cable.SSF
SU 2	1.16	47,300	396245.37	4566639.81	1285.572	1.60	0.80	Uncorrected	Pro 6H	8/3/2016 0:00	02:19:22pm	New	Sensor	08032016-East Wall with Longer Cable.SSF
SU 2	1.15	47,285	396243.59	4566633.49	1285.32	1.60	0.80	Uncorrected	Pro 6H	8/3/2016 0:00	02:16:39pm	New	Sensor	08032016-East Wall with Longer Cable.SSF
SU 2	1.15	47,260	396245.35	4566639.83	1285.624	1.60	0.80	Uncorrected	Pro 6H	8/3/2016 0:00	02:19:12pm	New	Sensor	08032016-East Wall with Longer Cable.SSF
SU 2	1.14	47,251	396243.69	4566633.59	1285.318	1.60	0.80	Uncorrected	Pro 6H	8/3/2016 0:00	02:16:39pm	New	Sensor	08032016-East Wall with Longer Cable.SSF
SU 2	1.13	47,182	396243.72	4566633.42	1285.284	1.60	0.80	Uncorrected	Pro 6H	8/3/2016 0:00	02:16:40pm	New	Sensor	08032016-East Wall with Longer Cable.SSF
SU 2	1.12	47,141	396243.34	4566634.4	1285.458	1.60	0.80	Uncorrected	Pro 6H	8/3/2016 0:00	02:17:23pm	New	Sensor	08032016-East Wall with Longer Cable.SSF
SU 2	1.11	47,077	396245.25	4566638.56	1285.561	1.60	0.80	Uncorrected	Pro 6H	8/3/2016 0:00	02:19:04pm	New	Sensor	08032016-East Wall with Longer Cable.SSF
SU 2	1.11	47,066	396245.42	4566637.09	1285.369	1.60	0.80	Uncorrected	Pro 6H	8/3/2016 0:00	02:16:10pm	New	Sensor	08032016-East Wall with Longer Cable.SSF
SU 2	1.08	46,955	396243.89	4566633.15	1285.287	1.60	0.80	Uncorrected	Pro 6H	8/3/2016 0:00	02:16:47pm	New	Sensor	08032016-East Wall with Longer Cable.SSF
SU 2	1.07	46,919	396245.35	4566639.84	1285.57	1.60	0.80	Uncorrected	Pro 6H	8/3/2016 0:00	02:19:27pm	New	Sensor	08032016-East Wall with Longer Cable.SSF
SU 2	1.05	46,820	396244.43	4566641.15	1285.316	1.60	0.80	Uncorrected	Pro 6H	8/3/2016 0:00	02:20:29pm	New	Sensor	08032016-East Wall with Longer Cable.SSF
SU 2	1.03	46,718	396244.41	4566641.14	1285.318	1.60	0.80	Uncorrected	Pro 6H	8/3/2016 0:00	02:20:31pm	New	Sensor	08032016-East Wall with Longer Cable.SSF
SU 2	1.03	46,715	396244.41	4566641.15	1285.319	1.60	0.80	Uncorrected	Pro 6H	8/3/2016 0:00	02:20:30pm	New	Sensor	08032016-East Wall with Longer Cable.SSF
SU 2	1.03	46,707	396245.24	4566636.6	1285.355	1.60	0.80	Uncorrected	Pro 6H	8/3/2016 0:00	02:16:15pm	New	Sensor	08032016-East Wall with Longer Cable.SSF
SU 2	1.02	46,689	396243.98	4566632.97	1285.261	1.60	0.80	Uncorrected	Pro 6H	8/3/2016 0:00	02:16:49pm	New	Sensor	08032016-East Wall with Longer Cable.SSF
SU 2	1.02	46,673	396245.34	4566636.27	1285.318	1.60	0.80	Uncorrected	Pro 6H	8/3/2016 0:00	02:16:20pm	New	Sensor	08032016-East Wall with Longer Cable.SSF
SU 2	0.99	46,525	396243.83	4566632.32	1285.244	1.60	0.80	Uncorrected	Pro 6H	8/3/2016 0:00	02:16:54pm	New	Sensor	08032016-East Wall with Longer Cable.SSF
SU 2	0.99	46,521	396244.42	4566641.14	1285.315	1.60	0.80	Uncorrected	Pro 6H	8/3/2016 0:00	02:20:27pm	New	Sensor	08032016-East Wall with Longer Cable.SSF
SU 2	0.98	46,484	396244.11	4566636.43	1285.55	1.60	0.80	Uncorrected	Pro 6H	8/3/2016 0:00	02:17:46pm	New	Sensor	08032016-East Wall with Longer Cable.SSF
SU 2	0.96	46,389	396243.84	4566634.48	1285.384	1.60	0.80	Uncorrected	Pro 6H	8/3/2016 0:00	02:16:28pm	New	Sensor	08032016-East Wall with Longer Cable.SSF
SU 2	0.95	46,325	396245.34	4566639.83	1285.602	1.60	0.80	Uncorrected	Pro 6H	8/3/2016 0:00	02:19:19pm	New	Sensor	08032016-East Wall with Longer Cable.SSF
SU 2	0.92	46,225	396244.11	4566634.84	1285.329	1.60	0.80	Uncorrected	Pro 6H	8/3/2016 0:00	02:16:26pm	New	Sensor	08032016-East Wall with Longer Cable.SSF
SU 2	0.91	46,181	396243.74	4566632.33	1285.271	1.60	0.80	Uncorrected	Pro 6H	8/3/2016 0:00	02:16:53pm	New	Sensor	08032016-East Wall with Longer Cable.SSF
SU 2	0.91	46,177	396245.36	4566638.68	1285.575	1.60	0.80	Uncorrected	Pro 6H	8/3/2016 0:00	02:18:59pm	New	Sensor	08032016-East Wall with Longer Cable.SSF
SU 2	0.91	46,168	396244.97	4566637.11	1285.37	1.60	0.80	Uncorrected	Pro 6H	8/3/2016 0:00	02:16:02pm	New	Sensor	08032016-East Wall with Longer Cable.SSF
SU 2	0.9	46,119	396243.82	4566632.66	1285.284	1.60	0.80	Uncorrected	Pro 6H	8/3/2016 0:00	02:16:49pm	New	Sensor	08032016-East Wall with Longer Cable.SSF
SU 2	0.88	46,019	396243.29	4566634.38	1285.465	1.60	0.80	Uncorrected	Pro 6H	8/3/2016 0:00	02:17:25pm	New	Sensor	08032016-East Wall with Longer Cable.SSF
SU 2	0.85	45,898	396244.76	4566637.06	1285.513	1.60	0.80	Uncorrected	Pro 6H	8/3/2016 0:00	02:17:55pm	New	Sensor	08032016-East Wall with Longer Cable.SSF
SU 2	0.85	45,885	396243.42	4566634.42	1285.456	1.60	0.80	Uncorrected	Pro 6H	8/3/2016 0:00	02:17:22pm	New	Sensor	08032016-East Wall with Longer Cable.SSF
SU 2	0.84	45,839	396243.14	4566634.16	1284.808	1.60	0.80	Uncorrected	Pro 6H	8/3/2016 0:00	02:17:17pm	New	Sensor	08032016-East Wall with Longer Cable.SSF
SU 2	0.84	45,811	396245.34	4566639.83	1285.601	1.60	0.80	Uncorrected	Pro 6H	8/3/2016 0:00	02:19:20pm	New	Sensor	08032016-East Wall with Longer Cable.SSF
SU 2	0.83	45,806	396243.76	4566633.92	1285.336	1.60	0.80	Uncorrected	Pro 6H	8/3/2016 0:00	02:16:36pm	New	Sensor	08032016-East Wall with Longer Cable.SSF
SU 2	0.83	45,791	396244.17	4566636.38	1285.525	1.60	0.80	Uncorrected	Pro 6H	8/3/2016 0:00	02:17:47pm	New	Sensor	08032016-East Wall with Longer Cable.SSF
SU 2	0.82	45,731	396243.59	4566635.18	1285.534	1.60	0.80	Uncorrected	Pro 6H	8/3/2016 0:00	02:17:32pm	New	Sensor	08032016-East Wall with Longer Cable.SSF
SU 2	0.8	45,665	396245.36	4566639.81	1285.569	1.60	0.80	Uncorrected	Pro 6H	8/3/2016 0:00	02:19:23pm	New	Sensor	08032016-East Wall with Longer Cable.SSF

SU	Z-Score	CPM	Easting	Northing	MSL	PDOP	HDOP	CorrType	RcvrType	GPS_Date	GPS_Time	Update	FeatName	Datafile
SU 2	0.79	45,621	396243.84	4566632.31	1285.225	1.60	0.80	Uncorrected	Pro 6H	8/3/2016 0:00	02:16:55pm	New	Sensor	08032016-East Wall with Longer Cable.SSF
SU 2	0.78	45,571	396243.7	4566633.16	1285.294	1.60	0.80	Uncorrected	Pro 6H	8/3/2016 0:00	02:16:45pm	New	Sensor	08032016-East Wall with Longer Cable.SSF
SU 2	0.78	45,569	396243.68	4566632.63	1285.33	1.60	0.80	Uncorrected	Pro 6H	8/3/2016 0:00	02:17:05pm	New	Sensor	08032016-East Wall with Longer Cable.SSF
SU 2	0.78	45,564	396244.4	4566641.13	1285.32	1.60	0.80	Uncorrected	Pro 6H	8/3/2016 0:00	02:20:26pm	New	Sensor	08032016-East Wall with Longer Cable.SSF
SU 2	0.78	45,555	396243.86	4566633.3	1285.402	1.60	0.80	Uncorrected	Pro 6H	8/3/2016 0:00	02:17:14pm	New	Sensor	08032016-East Wall with Longer Cable.SSF
SU 2	0.77	45,511	396245.31	4566639.83	1285.576	1.60	0.80	Uncorrected	Pro 6H	8/3/2016 0:00	02:19:30pm	New	Sensor	08032016-East Wall with Longer Cable.SSF
SU 2	0.75	45,436	396243.76	4566633.03	1285.234	1.60	0.80	Uncorrected	Pro 6H	8/3/2016 0:00	02:16:42pm	New	Sensor	08032016-East Wall with Longer Cable.SSF
SU 2	0.75	45,396	396243.92	4566634.7	1285.389	1.60	0.80	Uncorrected	Pro 6H	8/3/2016 0:00	02:16:27pm	New	Sensor	08032016-East Wall with Longer Cable.SSF
SU 2	0.74	45,381	396243.63	4566633.61	1285.309	1.60	0.80	Uncorrected	Pro 6H	8/3/2016 0:00	02:16:37pm	New	Sensor	08032016-East Wall with Longer Cable.SSF
SU 2	0.74	45,374	396244.61	4566636.97	1285.503	1.60	0.80	Uncorrected	Pro 6H	8/3/2016 0:00	02:17:56pm	New	Sensor	08032016-East Wall with Longer Cable.SSF
SU 2	0.74	45,360	396245.1	4566637.18	1285.437	1.60	0.80	Uncorrected	Pro 6H	8/3/2016 0:00	02:18:02pm	New	Sensor	08032016-East Wall with Longer Cable.SSF
SU 2	0.74	45,359	396244.75	4566637.12	1285.479	1.60	0.80	Uncorrected	Pro 6H	8/3/2016 0:00	02:18:01pm	New	Sensor	08032016-East Wall with Longer Cable.SSF
SU 2	0.74	45,351	396245.26	4566638.59	1285.598	1.60	0.80	Uncorrected	Pro 6H	8/3/2016 0:00	02:19:01pm	New	Sensor	08032016-East Wall with Longer Cable.SSF
SU 2	0.73	45,324	396245.28	4566638.65	1285.6	1.60	0.80	Uncorrected	Pro 6H	8/3/2016 0:00	02:19:00pm	New	Sensor	08032016-East Wall with Longer Cable.SSF
SU 2	0.73	45,299	396244.55	4566636.98	1285.56	1.60	0.80	Uncorrected	Pro 6H	8/3/2016 0:00	02:17:51pm	New	Sensor	08032016-East Wall with Longer Cable.SSF
SU 2	0.72	45,262	396243.44	4566633.97	1285.364	1.60	0.80	Uncorrected	Pro 6H	8/3/2016 0:00	02:17:19pm	New	Sensor	08032016-East Wall with Longer Cable.SSF
SU 2	0.72	45,255	396244.81	4566637.14	1285.544	1.60	0.80	Uncorrected	Pro 6H	8/3/2016 0:00	02:17:52pm	New	Sensor	08032016-East Wall with Longer Cable.SSF
SU 2	0.7	45,202	396243.64	4566632.14	1285.246	1.60	0.80	Uncorrected	Pro 6H	8/3/2016 0:00	02:16:59pm	New	Sensor	08032016-East Wall with Longer Cable.SSF
SU 2	0.7	45,164	396243.24	4566634.38	1285.462	1.60	0.80	Uncorrected	Pro 6H	8/3/2016 0:00	02:17:26pm	New	Sensor	08032016-East Wall with Longer Cable.SSF
SU 2	0.66	45,005	396243.8	4566632.28	1285.233	1.60	0.80	Uncorrected	Pro 6H	8/3/2016 0:00	02:16:56pm	New	Sensor	08032016-East Wall with Longer Cable.SSF
SU 2	0.66	44,979	396244.4	4566641.15	1285.317	1.60	0.80	Uncorrected	Pro 6H	8/3/2016 0:00	02:20:32pm	New	Sensor	08032016-East Wall with Longer Cable.SSF
SU 2	0.65	44,948	396243.69	4566632.15	1285.224	1.60	0.80	Uncorrected	Pro 6H	8/3/2016 0:00	02:16:51pm	New	Sensor	08032016-East Wall with Longer Cable.SSF
SU 2	0.65	44,941	396243.54	4566634.38	1285.454	1.60	0.80	Uncorrected	Pro 6H	8/3/2016 0:00	02:17:21pm	New	Sensor	08032016-East Wall with Longer Cable.SSF
SU 2	0.65	44,939	396243.64	4566632.97	1285.364	1.60	0.80	Uncorrected	Pro 6H	8/3/2016 0:00	02:17:13pm	New	Sensor	08032016-East Wall with Longer Cable.SSF
SU 2	0.64	44,924	396243.72	4566635.17	1285.509	1.60	0.80	Uncorrected	Pro 6H	8/3/2016 0:00	02:17:31pm	New	Sensor	08032016-East Wall with Longer Cable.SSF
SU 2	0.63	44,864	396243.99	4566632.74	1285.287	1.60	0.80	Uncorrected	Pro 6H	8/3/2016 0:00	02:17:09pm	New	Sensor	08032016-East Wall with Longer Cable.SSF
SU 2	0.61	44,751	396244.01	4566632.76	1285.274	1.60	0.80	Uncorrected	Pro 6H	8/3/2016 0:00	02:17:11pm	New	Sensor	08032016-East Wall with Longer Cable.SSF
SU 2	0.59	44,669	396245.25	4566638.56	1285.562	1.60	0.80	Uncorrected	Pro 6H	8/3/2016 0:00	02:19:03pm	New	Sensor	08032016-East Wall with Longer Cable.SSF
SU 2	0.58	44,632	396244.34	4566641.11	1285.337	1.60	0.80	Uncorrected	Pro 6H	8/3/2016 0:00	02:20:23pm	New	Sensor	08032016-East Wall with Longer Cable.SSF
SU 2	0.57	44,570	396244.73	4566635.45	1285.307	1.60	0.80	Uncorrected	Pro 6H	8/3/2016 0:00	02:16:24pm	New	Sensor	08032016-East Wall with Longer Cable.SSF
SU 2	0.56	44,550	396245.35	4566639.84	1285.574	1.60	0.80	Uncorrected	Pro 6H	8/3/2016 0:00	02:19:28pm	New	Sensor	08032016-East Wall with Longer Cable.SSF
SU 2	0.56	44,509	396244.14	4566636.54	1285.528	1.60	0.80	Uncorrected	Pro 6H	8/3/2016 0:00	02:17:49pm	New	Sensor	08032016-East Wall with Longer Cable.SSF
SU 2	0.55	44,490	396243.58	4566632.18	1285.27	1.60	0.80	Uncorrected	Pro 6H	8/3/2016 0:00	02:16:58pm	New	Sensor	08032016-East Wall with Longer Cable.SSF
SU 2	0.55	44,465	396243.86	4566635.68	1285.535	1.60	0.80	Uncorrected	Pro 6H	8/3/2016 0:00	02:17:36pm	New	Sensor	08032016-East Wall with Longer Cable.SSF
SU 2	0.54	44,458	396244.11	4566636.52	1285.566	1.60	0.80	Uncorrected	Pro 6H	8/3/2016 0:00	02:17:45pm	New	Sensor	08032016-East Wall with Longer Cable.SSF
SU 2	0.54	44,431	396245.4	4566638.71	1285.586	1.60	0.80	Uncorrected	Pro 6H	8/3/2016 0:00	02:18:58pm	New	Sensor	08032016-East Wall with Longer Cable.SSF
SU 2	0.53	44,405	396243.48	4566634.27	1285.432	1.60	0.80	Uncorrected	Pro 6H	8/3/2016 0:00	02:17:20pm	New	Sensor	08032016-East Wall with Longer Cable.SSF
SU 2	0.52	44,335	396243.97	4566632.73	1285.285	1.60	0.80	Uncorrected	Pro 6H	8/3/2016 0:00	02:17:08pm	New	Sensor	08032016-East Wall with Longer Cable.SSF
SU 2	0.5	44,253	396244.73	4566637.08	1285.52	1.60	0.80	Uncorrected	Pro 6H	8/3/2016 0:00	02:17:57pm	New	Sensor	08032016-East Wall with Longer Cable.SSF
SU 2	0.47	44,102	396243.57	4566634.83	1285.481	1.60	0.80	Uncorrected	Pro 6H	8/3/2016 0:00	02:17:28pm	New	Sensor	08032016-East Wall with Longer Cable.SSF
SU 2	0.45	44,028	396243.65	4566633.36	1285.43	1.60	0.80	Uncorrected	Pro 6H	8/3/2016 0:00	02:17:15pm	New	Sensor	08032016-East Wall with Longer Cable.SSF
SU 2	0.45	44,006	396244.03	4566632.73	1285.265	1.60	0.80	Uncorrected	Pro 6H	8/3/2016 0:00	02:17:10pm	New	Sensor	08032016-East Wall with Longer Cable.SSF
SU 2	0.44	43,967	396243.68	4566632.22	1285.256	1.60	0.80	Uncorrected	Pro 6H	8/3/2016 0:00	02:16:52pm	New	Sensor	08032016-East Wall with Longer Cable.SSF
SU 2	0.44	43,962	396244.46	4566641.14	1285.329	1.60	0.80	Uncorrected	Pro 6H	8/3/2016 0:00	02:20:36pm	New	Sensor	08032016-East Wall with Longer Cable.SSF
SU 2	0.43	43,915	396243.28	4566634.36	1285.454	1.60	0.80	Uncorrected	Pro 6H	8/3/2016 0:00	02:17:24pm	New	Sensor	08032016-East Wall with Longer Cable.SSF
SU 2	0.43	43,913	396244.7	4566637.1	1285.534	1.60	0.80	Uncorrected	Pro 6H	8/3/2016 0:00	02:17:54pm	New	Sensor	08032016-East Wall with Longer Cable.SSF
SU 2	0.43	43,905	396243.69	4566635.15	1285.505	1.60	0.80	Uncorrected	Pro 6H	8/3/2016 0:00	02:17:29pm	New	Sensor	08032016-East Wall with Longer Cable.SSF
SU 2	0.41	43,822	396243.85	4566633.29	1285.298	1.60	0.80	Uncorrected	Pro 6H	8/3/2016 0:00	02:16:46pm	New	Sensor	08032016-East Wall with Longer Cable.SSF
SU 2	0.4	43,777	396244.15	4566636.51	1285.564	1.60	0.80	Uncorrected	Pro 6H	8/3/2016 0:00	02:17:43pm	New	Sensor	08032016-East Wall with Longer Cable.SSF
SU 2	0.39	43,730	396243.73	4566632.08	1285.218	1.60	0.80	Uncorrected	Pro 6H	8/3/2016 0:00	02:17:01pm	New	Sensor	08032016-East Wall with Longer Cable.SSF
SU 2	0.38	43,687	396245.34	4566639.85	1285.577	1.60	0.80	Uncorrected	Pro 6H	8/3/2016 0:00	02:19:29pm	New	Sensor	08032016-East Wall with Longer Cable.SSF
SU 2	0.38	43,681	396243.65	4566632.15	1285.256	1.60	0.80	Uncorrected	Pro 6H	8/3/2016 0:00	02:16:57pm	New	Sensor	08032016-East Wall with Longer Cable.SSF

SU	Z-Score	CPM	Easting	Northing	MSL	PDOP	HDOP	CorrType	RcvrType	GPS_Date	GPS_Time	Update	FeatName	Datafile
SU 2	0.37	43,652	396243.57	4566635.27	1285.539	1.60	0.80	Uncorrected	Pro 6H	8/3/2016 0:00	02:17:33pm	New	Sensor	08032016-East Wall with Longer Cable.SSF
SU 2	0.37	43,637	396244.16	4566636.42	1285.534	1.60	0.80	Uncorrected	Pro 6H	8/3/2016 0:00	02:17:48pm	New	Sensor	08032016-East Wall with Longer Cable.SSF
SU 2	0.35	43,557	396244.58	4566636.81	1285.501	1.60	0.80	Uncorrected	Pro 6H	8/3/2016 0:00	02:17:50pm	New	Sensor	08032016-East Wall with Longer Cable.SSF
SU 2	0.33	43,470	396245.15	4566637.21	1285.456	1.60	0.80	Uncorrected	Pro 6H	8/3/2016 0:00	02:18:03pm	New	Sensor	08032016-East Wall with Longer Cable.SSF
SU 2	0.28	43,232	396243.87	4566632.59	1285.239	1.60	0.80	Uncorrected	Pro 6H	8/3/2016 0:00	02:16:50pm	New	Sensor	08032016-East Wall with Longer Cable.SSF
SU 2	0.27	43,190	396244.6	4566636.98	1285.46	1.60	0.80	Uncorrected	Pro 6H	8/3/2016 0:00	02:17:59pm	New	Sensor	08032016-East Wall with Longer Cable.SSF
SU 2	0.27	43,161	396244.37	4566641.05	1285.345	1.60	0.80	Uncorrected	Pro 6H	8/3/2016 0:00	02:20:34pm	New	Sensor	08032016-East Wall with Longer Cable.SSF
SU 2	0.25	43,087	396245.27	4566640.07	1285.553	1.60	0.80	Uncorrected	Pro 6H	8/3/2016 0:00	02:19:31pm	New	Sensor	08032016-East Wall with Longer Cable.SSF
SU 2	0.25	43,077	396244.65	4566637.06	1285.494	1.60	0.80	Uncorrected	Pro 6H	8/3/2016 0:00	02:18:00pm	New	Sensor	08032016-East Wall with Longer Cable.SSF
SU 2	0.24	43,040	396243.72	4566632.09	1285.214	1.60	0.80	Uncorrected	Pro 6H	8/3/2016 0:00	02:17:00pm	New	Sensor	08032016-East Wall with Longer Cable.SSF
SU 2	0.23	42,971	396243.36	4566634.54	1285.477	1.60	0.80	Uncorrected	Pro 6H	8/3/2016 0:00	02:17:27pm	New	Sensor	08032016-East Wall with Longer Cable.SSF
SU 2	0.22	42,957	396243.19	4566633.94	1284.971	1.60	0.80	Uncorrected	Pro 6H	8/3/2016 0:00	02:17:16pm	New	Sensor	08032016-East Wall with Longer Cable.SSF
SU 2	0.22	42,954	396244.18	4566636.53	1285.578	1.60	0.80	Uncorrected	Pro 6H	8/3/2016 0:00	02:17:44pm	New	Sensor	08032016-East Wall with Longer Cable.SSF
SU 2	0.22	42,943	396243.72	4566632.72	1285.335	1.60	0.80	Uncorrected	Pro 6H	8/3/2016 0:00	02:17:07pm	New	Sensor	08032016-East Wall with Longer Cable.SSF
SU 2	0.22	42,942	396243.79	4566632.4	1285.257	1.60	0.80	Uncorrected	Pro 6H	8/3/2016 0:00	02:17:02pm	New	Sensor	08032016-East Wall with Longer Cable.SSF
SU 2	0.21	42,877	396245.22	4566637.09	1285.425	1.60	0.80	Uncorrected	Pro 6H	8/3/2016 0:00	02:18:04pm	New	Sensor	08032016-East Wall with Longer Cable.SSF
SU 2	0.2	42,860	396243.7	4566635.5	1285.55	1.60	0.80	Uncorrected	Pro 6H	8/3/2016 0:00	02:17:35pm	New	Sensor	08032016-East Wall with Longer Cable.SSF
SU 2	0.19	42,803	396244.61	4566637.05	1285.498	1.60	0.80	Uncorrected	Pro 6H	8/3/2016 0:00	02:17:58pm	New	Sensor	08032016-East Wall with Longer Cable.SSF
SU 2	0.17	42,719	396243.67	4566632.6	1285.324	1.60	0.80	Uncorrected	Pro 6H	8/3/2016 0:00	02:17:04pm	New	Sensor	08032016-East Wall with Longer Cable.SSF
SU 2	0.17	42,695	396245.3	4566637.43	1285.315	1.60	0.80	Uncorrected	Pro 6H	8/3/2016 0:00	02:15:57pm	New	Sensor	08032016-East Wall with Longer Cable.SSF
SU 2	0.14	42,552	396245.07	4566638.22	1285.587	1.60	0.80	Uncorrected	Pro 6H	8/3/2016 0:00	02:18:53pm	New	Sensor	08032016-East Wall with Longer Cable.SSF
SU 2	0.13	42,549	396245.28	4566637.46	1285.412	1.60	0.80	Uncorrected	Pro 6H	8/3/2016 0:00	02:18:05pm	New	Sensor	08032016-East Wall with Longer Cable.SSF
SU 2	0.12	42,459	396245.3	4566637.35	1285.311	1.60	0.80	Uncorrected	Pro 6H	8/3/2016 0:00	02:16:00pm	New	Sensor	08032016-East Wall with Longer Cable.SSF
SU 2	0.08	42,310	396245.01	4566640.76	1285.575	1.60	0.80	Uncorrected	Pro 6H	8/3/2016 0:00	02:19:35pm	New	Sensor	08032016-East Wall with Longer Cable.SSF
SU 2	0.06	42,203	396243.79	4566635.41	1285.555	1.60	0.80	Uncorrected	Pro 6H	8/3/2016 0:00	02:17:34pm	New	Sensor	08032016-East Wall with Longer Cable.SSF
SU 2	0.05	42,159	396245.04	4566640.69	1285.583	1.60	0.80	Uncorrected	Pro 6H	8/3/2016 0:00	02:19:34pm	New	Sensor	08032016-East Wall with Longer Cable.SSF
SU 2	0.05	42,156	396245.29	4566637.32	1285.304	1.60	0.80	Uncorrected	Pro 6H	8/3/2016 0:00	02:15:59pm	New	Sensor	08032016-East Wall with Longer Cable.SSF
SU 2	0.05	42,152	396245.11	4566640.37	1285.587	1.60	0.80	Uncorrected	Pro 6H	8/3/2016 0:00	02:19:32pm	New	Sensor	08032016-East Wall with Longer Cable.SSF
SU 2	0.04	42,115	396243.71	4566632.56	1285.285	1.60	0.80	Uncorrected	Pro 6H	8/3/2016 0:00	02:17:03pm	New	Sensor	08032016-East Wall with Longer Cable.SSF
SU 2	0.02	42,031	396244.18	4566636.42	1285.54	1.60	0.80	Uncorrected	Pro 6H	8/3/2016 0:00	02:17:42pm	New	Sensor	08032016-East Wall with Longer Cable.SSF
SU 2	0.02	42,005	396244.34	4566636.33	1285.507	1.60	0.80	Uncorrected	Pro 6H	8/3/2016 0:00	02:17:41pm	New	Sensor	08032016-East Wall with Longer Cable.SSF
SU 2	0.01	41,986	396243.97	4566635.92	1285.49	1.60	0.80	Uncorrected	Pro 6H	8/3/2016 0:00	02:17:37pm	New	Sensor	08032016-East Wall with Longer Cable.SSF
SU 2	0	41,936	396243.89	4566635.28	1285.5	1.60	0.80	Uncorrected	Pro 6H	8/3/2016 0:00	02:17:30pm	New	Sensor	08032016-East Wall with Longer Cable.SSF
SU 2	0	41,932	396243.68	4566632.66	1285.339	1.60	0.80	Uncorrected	Pro 6H	8/3/2016 0:00	02:17:06pm	New	Sensor	08032016-East Wall with Longer Cable.SSF
SU 2	-0.03	41,792	396245.18	4566639.62	1285.603	1.60	0.80	Uncorrected	Pro 6H	8/3/2016 0:00	02:19:46pm	New	Sensor	08032016-East Wall with Longer Cable.SSF
SU 2	-0.03	41,778	396243.84	4566633.24	1285.444	1.60	0.80	Uncorrected	Pro 6H	8/3/2016 0:00	02:18:23pm	New	Sensor	08032016-East Wall with Longer Cable.SSF
SU 2	-0.04	41,754	396244.09	4566641.23	1285.293	1.60	0.80	Uncorrected	Pro 6H	8/3/2016 0:00	02:20:11pm	New	Sensor	08032016-East Wall with Longer Cable.SSF
SU 2	-0.06	41,664	396245.24	4566637.34	1285.318	1.60	0.80	Uncorrected	Pro 6H	8/3/2016 0:00	02:15:58pm	New	Sensor	08032016-East Wall with Longer Cable.SSF
SU 2	-0.06	41,657	396245.09	4566640.65	1285.55	1.60	0.80	Uncorrected	Pro 6H	8/3/2016 0:00	02:19:36pm	New	Sensor	08032016-East Wall with Longer Cable.SSF
SU 2	-0.07	41,616	396245.16	4566637.14	1285.431	1.60	0.80	Uncorrected	Pro 6H	8/3/2016 0:00	02:18:09pm	New	Sensor	08032016-East Wall with Longer Cable.SSF
SU 2	-0.08	41,542	396244.4	4566636.27	1285.504	1.60	0.80	Uncorrected	Pro 6H	8/3/2016 0:00	02:17:40pm	New	Sensor	08032016-East Wall with Longer Cable.SSF
SU 2	-0.11	41,405	396245.29	4566638.7	1285.603	1.60	0.80	Uncorrected	Pro 6H	8/3/2016 0:00	02:18:57pm	New	Sensor	08032016-East Wall with Longer Cable.SSF
SU 2	-0.11	41,397	396245.23	4566638.58	1285.599	1.60	0.80	Uncorrected	Pro 6H	8/3/2016 0:00	02:19:02pm	New	Sensor	08032016-East Wall with Longer Cable.SSF
SU 2	-0.16	41,169	396245.15	4566639.92	1285.596	1.60	0.80	Uncorrected	Pro 6H	8/3/2016 0:00	02:19:45pm	New	Sensor	08032016-East Wall with Longer Cable.SSF
SU 2	-0.17	41,133	396244.83	4566637.15	1285.524	1.60	0.80	Uncorrected	Pro 6H	8/3/2016 0:00	02:17:53pm	New	Sensor	08032016-East Wall with Longer Cable.SSF
SU 2	-0.2	40,968	396244.84	4566637.88	1285.551	1.60	0.80	Uncorrected	Pro 6H	8/3/2016 0:00	02:18:52pm	New	Sensor	08032016-East Wall with Longer Cable.SSF
SU 2	-0.21	40,958	396245.11	4566640.55	1285.574	1.60	0.80	Uncorrected	Pro 6H	8/3/2016 0:00	02:19:33pm	New	Sensor	08032016-East Wall with Longer Cable.SSF
SU 2	-0.22	40,889	396244.43	4566636.22	1285.482	1.60	0.80	Uncorrected	Pro 6H	8/3/2016 0:00	02:17:39pm	New	Sensor	08032016-East Wall with Longer Cable.SSF
SU 2	-0.24	40,796	396244.41	4566636.27	1285.507	1.60	0.80	Uncorrected	Pro 6H	8/3/2016 0:00	02:17:38pm	New	Sensor	08032016-East Wall with Longer Cable.SSF
SU 2	-0.25	40,739	396244.36	4566641.22	1285.287	1.60	0.80	Uncorrected	Pro 6H	8/3/2016 0:00	02:20:13pm	New	Sensor	08032016-East Wall with Longer Cable.SSF
SU 2	-0.26	40,730	396244.39	4566641.07	1285.35	1.60	0.80	Uncorrected	Pro 6H	8/3/2016 0:00	02:20:35pm	New	Sensor	08032016-East Wall with Longer Cable.SSF
SU 2	-0.26	40,727	396245.42	4566637.55	1285.408	1.60	0.80	Uncorrected	Pro 6H	8/3/2016 0:00	02:18:06pm	New	Sensor	08032016-East Wall with Longer Cable.SSF

SU	Z-Score	CPM	Easting	Northing	MSL	PDOP	HDOP	CorrType	RcvrType	GPS_Date	GPS_Time	Update	FeatName	Datafile
SU 2	-0.26	40,718	396245.29	4566639.41	1285.6	1.60	0.80	Uncorrected	Pro 6H	8/3/2016 0:00	02:19:47pm	New	Sensor	08032016-East Wall with Longer Cable.SSF
SU 2	-0.33	40,392	396243.81	4566633.61	1285.466	1.60	0.80	Uncorrected	Pro 6H	8/3/2016 0:00	02:18:22pm	New	Sensor	08032016-East Wall with Longer Cable.SSF
SU 2	-0.36	40,225	396245.28	4566640.25	1285.549	1.60	0.80	Uncorrected	Pro 6H	8/3/2016 0:00	02:19:43pm	New	Sensor	08032016-East Wall with Longer Cable.SSF
SU 2	-0.37	40,221	396245.11	4566638.55	1285.58	1.60	0.80	Uncorrected	Pro 6H	8/3/2016 0:00	02:18:56pm	New	Sensor	08032016-East Wall with Longer Cable.SSF
SU 2	-0.39	40,116	396244.93	4566640.17	1285.537	1.60	0.80	Uncorrected	Pro 6H	8/3/2016 0:00	02:19:44pm	New	Sensor	08032016-East Wall with Longer Cable.SSF
SU 2	-0.45	39,828	396245.34	4566638.41	1285.545	1.60	0.80	Uncorrected	Pro 6H	8/3/2016 0:00	02:18:54pm	New	Sensor	08032016-East Wall with Longer Cable.SSF
SU 2	-0.46	39,769	396243.92	4566633.86	1285.439	1.60	0.80	Uncorrected	Pro 6H	8/3/2016 0:00	02:18:21pm	New	Sensor	08032016-East Wall with Longer Cable.SSF
SU 2	-0.49	39,623	396245.23	4566637.42	1285.356	1.60	0.80	Uncorrected	Pro 6H	8/3/2016 0:00	02:15:56pm	New	Sensor	08032016-East Wall with Longer Cable.SSF
SU 2	-0.53	39,444	396245.28	4566636.86	1285.4	1.60	0.80	Uncorrected	Pro 6H	8/3/2016 0:00	02:18:10pm	New	Sensor	08032016-East Wall with Longer Cable.SSF
SU 2	-0.56	39,325	396245.06	4566635.93	1285.439	1.60	0.80	Uncorrected	Pro 6H	8/3/2016 0:00	02:18:13pm	New	Sensor	08032016-East Wall with Longer Cable.SSF
SU 2	-0.56	39,294	396244.17	4566641.39	1285.247	1.60	0.80	Uncorrected	Pro 6H	8/3/2016 0:00	02:20:47pm	New	Sensor	08032016-East Wall with Longer Cable.SSF
SU 2	-0.61	39,101	396245.4	4566637.37	1285.423	1.60	0.80	Uncorrected	Pro 6H	8/3/2016 0:00	02:18:07pm	New	Sensor	08032016-East Wall with Longer Cable.SSF
SU 2	-0.61	39,087	396245.26	4566638.55	1285.607	1.60	0.80	Uncorrected	Pro 6H	8/3/2016 0:00	02:18:55pm	New	Sensor	08032016-East Wall with Longer Cable.SSF
SU 2	-0.61	39,061	396244.51	4566637.56	1285.587	1.60	0.80	Uncorrected	Pro 6H	8/3/2016 0:00	02:18:50pm	New	Sensor	08032016-East Wall with Longer Cable.SSF
SU 2	-0.63	39,001	396243.88	4566635.35	1285.608	1.60	0.80	Uncorrected	Pro 6H	8/3/2016 0:00	02:18:44pm	New	Sensor	08032016-East Wall with Longer Cable.SSF
SU 2	-0.63	38,991	396244.83	4566635.77	1285.433	1.60	0.80	Uncorrected	Pro 6H	8/3/2016 0:00	02:18:14pm	New	Sensor	08032016-East Wall with Longer Cable.SSF
SU 2	-0.64	38,927	396245.16	4566640.61	1285.564	1.60	0.80	Uncorrected	Pro 6H	8/3/2016 0:00	02:19:40pm	New	Sensor	08032016-East Wall with Longer Cable.SSF
SU 2	-0.65	38,907	396244.8	4566635.67	1285.439	1.60	0.80	Uncorrected	Pro 6H	8/3/2016 0:00	02:18:15pm	New	Sensor	08032016-East Wall with Longer Cable.SSF
SU 2	-0.67	38,801	396245.13	4566640.52	1285.544	1.60	0.80	Uncorrected	Pro 6H	8/3/2016 0:00	02:19:41pm	New	Sensor	08032016-East Wall with Longer Cable.SSF
SU 2	-0.68	38,771	396244.99	4566641.24	1285.483	1.60	0.80	Uncorrected	Pro 6H	8/3/2016 0:00	02:21:10pm	New	Sensor	08032016-East Wall with Longer Cable.SSF
SU 2	-0.69	38,722	396244.09	4566636.17	1285.553	1.60	0.80	Uncorrected	Pro 6H	8/3/2016 0:00	02:18:47pm	New	Sensor	08032016-East Wall with Longer Cable.SSF
SU 2	-0.7	38,665	396245.19	4566637.22	1285.434	1.60	0.80	Uncorrected	Pro 6H	8/3/2016 0:00	02:18:08pm	New	Sensor	08032016-East Wall with Longer Cable.SSF
SU 2	-0.71	38,617	396244.76	4566635.64	1285.415	1.60	0.80	Uncorrected	Pro 6H	8/3/2016 0:00	02:18:16pm	New	Sensor	08032016-East Wall with Longer Cable.SSF
SU 2	-0.71	38,595	396244.64	4566637.65	1285.581	1.60	0.80	Uncorrected	Pro 6H	8/3/2016 0:00	02:18:51pm	New	Sensor	08032016-East Wall with Longer Cable.SSF
SU 2	-0.72	38,584	396243.95	4566633.42	1285.444	1.60	0.80	Uncorrected	Pro 6H	8/3/2016 0:00	02:18:24pm	New	Sensor	08032016-East Wall with Longer Cable.SSF
SU 2	-0.72	38,571	396245.21	4566636.62	1285.399	1.60	0.80	Uncorrected	Pro 6H	8/3/2016 0:00	02:18:11pm	New	Sensor	08032016-East Wall with Longer Cable.SSF
SU 2	-0.74	38,476	396244.16	4566634.22	1285.42	1.60	0.80	Uncorrected	Pro 6H	8/3/2016 0:00	02:18:20pm	New	Sensor	08032016-East Wall with Longer Cable.SSF
SU 2	-0.76	38,380	396245.32	4566640.32	1285.539	1.60	0.80	Uncorrected	Pro 6H	8/3/2016 0:00	02:19:42pm	New	Sensor	08032016-East Wall with Longer Cable.SSF
SU 2	-0.77	38,338	396243.79	4566632.71	1285.41	1.60	0.80	Uncorrected	Pro 6H	8/3/2016 0:00	02:18:28pm	New	Sensor	08032016-East Wall with Longer Cable.SSF
SU 2	-0.77	38,324	396243.8	4566632.67	1285.389	1.60	0.80	Uncorrected	Pro 6H	8/3/2016 0:00	02:18:29pm	New	Sensor	08032016-East Wall with Longer Cable.SSF
SU 2	-0.81	38,138	396244.1	4566641.06	1285.283	1.60	0.80	Uncorrected	Pro 6H	8/3/2016 0:00	02:20:10pm	New	Sensor	08032016-East Wall with Longer Cable.SSF
SU 2	-0.82	38,106	396243.83	4566633.03	1285.432	1.60	0.80	Uncorrected	Pro 6H	8/3/2016 0:00	02:18:35pm	New	Sensor	08032016-East Wall with Longer Cable.SSF
SU 2	-0.83	38,045	396244.25	4566637.01	1285.604	1.60	0.80	Uncorrected	Pro 6H	8/3/2016 0:00	02:18:49pm	New	Sensor	08032016-East Wall with Longer Cable.SSF
SU 2	-0.84	38,003	396244.38	4566641.12	1285.353	1.60	0.80	Uncorrected	Pro 6H	8/3/2016 0:00	02:20:41pm	New	Sensor	08032016-East Wall with Longer Cable.SSF
SU 2	-0.84	37,989	396245.14	4566640.58	1285.543	1.60	0.80	Uncorrected	Pro 6H	8/3/2016 0:00	02:19:39pm	New	Sensor	08032016-East Wall with Longer Cable.SSF
SU 2	-0.88	37,820	396244.03	4566636.61	1285.594	1.60	0.80	Uncorrected	Pro 6H	8/3/2016 0:00	02:18:48pm	New	Sensor	08032016-East Wall with Longer Cable.SSF
SU 2	-0.88	37,804	396243.74	4566634.84	1285.602	1.60	0.80	Uncorrected	Pro 6H	8/3/2016 0:00	02:18:43pm	New	Sensor	08032016-East Wall with Longer Cable.SSF
SU 2	-0.89	37,775	396243.94	4566632.78	1285.395	1.60	0.80	Uncorrected	Pro 6H	8/3/2016 0:00	02:18:33pm	New	Sensor	08032016-East Wall with Longer Cable.SSF
SU 2	-0.93	37,576	396243.95	4566633.07	1285.422	1.60	0.80	Uncorrected	Pro 6H	8/3/2016 0:00	02:18:25pm	New	Sensor	08032016-East Wall with Longer Cable.SSF
SU 2	-0.94	37,553	396243.87	4566632.88	1285.419	1.60	0.80	Uncorrected	Pro 6H	8/3/2016 0:00	02:18:27pm	New	Sensor	08032016-East Wall with Longer Cable.SSF
SU 2	-0.95	37,507	396244.28	4566634.81	1285.413	1.60	0.80	Uncorrected	Pro 6H	8/3/2016 0:00	02:18:19pm	New	Sensor	08032016-East Wall with Longer Cable.SSF
SU 2	-0.95	37,483	396244.93	4566641.16	1285.504	1.60	0.80	Uncorrected	Pro 6H	8/3/2016 0:00	02:21:09pm	New	Sensor	08032016-East Wall with Longer Cable.SSF
SU 2	-0.96	37,468	396244.48	4566635.2	1285.425	1.60	0.80	Uncorrected	Pro 6H	8/3/2016 0:00	02:18:18pm	New	Sensor	08032016-East Wall with Longer Cable.SSF
SU 2	-0.96	37,451	396243.82	4566632.69	1285.386	1.60	0.80	Uncorrected	Pro 6H	8/3/2016 0:00	02:18:30pm	New	Sensor	08032016-East Wall with Longer Cable.SSF
SU 2	-0.97	37,423	396244.15	4566641.42	1285.186	1.60	0.80	Uncorrected	Pro 6H	8/3/2016 0:00	02:21:03pm	New	Sensor	08032016-East Wall with Longer Cable.SSF
SU 2	-0.98	37,360	396244.46	4566641.17	1285.33	1.60	0.80	Uncorrected	Pro 6H	8/3/2016 0:00	02:20:37pm	New	Sensor	08032016-East Wall with Longer Cable.SSF
SU 2	-0.99	37,320	396244.03	4566635.65	1285.602	1.60	0.80	Uncorrected	Pro 6H	8/3/2016 0:00	02:18:45pm	New	Sensor	08032016-East Wall with Longer Cable.SSF
SU 2	-1.01	37,232	396244.35	4566641.18	1285.323	1.60	0.80	Uncorrected	Pro 6H	8/3/2016 0:00	02:20:09pm	New	Sensor	08032016-East Wall with Longer Cable.SSF
SU 2	-1.02	37,182	396245.04	4566636.4	1285.447	1.60	0.80	Uncorrected	Pro 6H	8/3/2016 0:00	02:18:12pm	New	Sensor	08032016-East Wall with Longer Cable.SSF
SU 2	-1.02	37,174	396243.98	4566633.04	1285.418	1.60	0.80	Uncorrected	Pro 6H	8/3/2016 0:00	02:18:26pm	New	Sensor	08032016-East Wall with Longer Cable.SSF
SU 2	-1.02	37,165	396243.94	4566641.29	1285.23	1.60	0.80	Uncorrected	Pro 6H	8/3/2016 0:00	02:21:04pm	New	Sensor	08032016-East Wall with Longer Cable.SSF
SU 2	-1.06	37,000	396244.74	4566641.21	1285.54	1.60	0.80	Uncorrected	Pro 6H	8/3/2016 0:00	02:20:07pm	New	Sensor	08032016-East Wall with Longer Cable.SSF

SU	Z-Score	CPM	Easting	Northing	MSL	PDOP	HDOP	CorrType	RcvrType	GPS_Date	GPS_Time	Update	FeatName	Datafile
SU 2	-1.06	36,984	396243.94	4566632.87	1285.393	1.60	0.80	Uncorrected	Pro 6H	8/3/2016 0:00	02:18:34pm	New	Sensor	08032016-East Wall with Longer Cable.SSF
SU 2	-1.07	36,954	396244.51	4566635.66	1285.428	1.60	0.80	Uncorrected	Pro 6H	8/3/2016 0:00	02:18:17pm	New	Sensor	08032016-East Wall with Longer Cable.SSF
SU 2	-1.07	36,929	396244.24	4566641.45	1285.167	1.60	0.80	Uncorrected	Pro 6H	8/3/2016 0:00	02:21:01pm	New	Sensor	08032016-East Wall with Longer Cable.SSF
SU 2	-1.08	36,909	396245.41	4566639.39	1285.589	1.60	0.80	Uncorrected	Pro 6H	8/3/2016 0:00	02:19:48pm	New	Sensor	08032016-East Wall with Longer Cable.SSF
SU 2	-1.09	36,857	396244.4	4566641.19	1285.341	1.60	0.80	Uncorrected	Pro 6H	8/3/2016 0:00	02:20:39pm	New	Sensor	08032016-East Wall with Longer Cable.SSF
SU 2	-1.1	36,790	396244.43	4566641.19	1285.329	1.60	0.80	Uncorrected	Pro 6H	8/3/2016 0:00	02:20:38pm	New	Sensor	08032016-East Wall with Longer Cable.SSF
SU 2	-1.11	36,771	396244.17	4566641.26	1285.355	1.60	0.80	Uncorrected	Pro 6H	8/3/2016 0:00	02:20:42pm	New	Sensor	08032016-East Wall with Longer Cable.SSF
SU 2	-1.12	36,730	396244.63	4566641.3	1285.446	1.60	0.80	Uncorrected	Pro 6H	8/3/2016 0:00	02:20:08pm	New	Sensor	08032016-East Wall with Longer Cable.SSF
SU 2	-1.13	36,640	396244.79	4566641.24	1285.535	1.60	0.80	Uncorrected	Pro 6H	8/3/2016 0:00	02:20:06pm	New	Sensor	08032016-East Wall with Longer Cable.SSF
SU 2	-1.16	36,531	396244.13	4566641.33	1285.223	1.60	0.80	Uncorrected	Pro 6H	8/3/2016 0:00	02:20:55pm	New	Sensor	08032016-East Wall with Longer Cable.SSF
SU 2	-1.18	36,452	396245.21	4566637.09	1285.34	1.60	0.80	Uncorrected	Pro 6H	8/3/2016 0:00	02:15:55pm	New	Sensor	08032016-East Wall with Longer Cable.SSF
SU 2	-1.18	36,452	396243.84	4566632.67	1285.377	1.60	0.80	Uncorrected	Pro 6H	8/3/2016 0:00	02:18:31pm	New	Sensor	08032016-East Wall with Longer Cable.SSF
SU 2	-1.18	36,436	396243.67	4566633.35	1285.499	1.60	0.80	Uncorrected	Pro 6H	8/3/2016 0:00	02:18:36pm	New	Sensor	08032016-East Wall with Longer Cable.SSF
SU 2	-1.19	36,394	396245.11	4566640.6	1285.555	1.60	0.80	Uncorrected	Pro 6H	8/3/2016 0:00	02:19:37pm	New	Sensor	08032016-East Wall with Longer Cable.SSF
SU 2	-1.22	36,254	396244.11	4566641.3	1285.237	1.60	0.80	Uncorrected	Pro 6H	8/3/2016 0:00	02:20:51pm	New	Sensor	08032016-East Wall with Longer Cable.SSF
SU 2	-1.22	36,237	396244.23	4566641.45	1285.167	1.60	0.80	Uncorrected	Pro 6H	8/3/2016 0:00	02:21:00pm	New	Sensor	08032016-East Wall with Longer Cable.SSF
SU 2	-1.23	36,217	396244.16	4566641.41	1285.239	1.60	0.80	Uncorrected	Pro 6H	8/3/2016 0:00	02:20:46pm	New	Sensor	08032016-East Wall with Longer Cable.SSF
SU 2	-1.24	36,161	396244.8	4566641.23	1285.542	1.60	0.80	Uncorrected	Pro 6H	8/3/2016 0:00	02:20:05pm	New	Sensor	08032016-East Wall with Longer Cable.SSF
SU 2	-1.24	36,132	396244.19	4566641.2	1285.334	1.60	0.80	Uncorrected	Pro 6H	8/3/2016 0:00	02:20:43pm	New	Sensor	08032016-East Wall with Longer Cable.SSF
SU 2	-1.26	36,048	396244.21	4566641.44	1285.176	1.60	0.80	Uncorrected	Pro 6H	8/3/2016 0:00	02:20:57pm	New	Sensor	08032016-East Wall with Longer Cable.SSF
SU 2	-1.28	35,959	396243.42	4566633.9	1285.542	1.60	0.80	Uncorrected	Pro 6H	8/3/2016 0:00	02:18:38pm	New	Sensor	08032016-East Wall with Longer Cable.SSF
SU 2	-1.29	35,903	396243.86	4566632.69	1285.385	1.60	0.80	Uncorrected	Pro 6H	8/3/2016 0:00	02:18:32pm	New	Sensor	08032016-East Wall with Longer Cable.SSF
SU 2	-1.31	35,839	396243.72	4566633.61	1285.523	1.60	0.80	Uncorrected	Pro 6H	8/3/2016 0:00	02:18:37pm	New	Sensor	08032016-East Wall with Longer Cable.SSF
SU 2	-1.31	35,812	396244.18	4566641.44	1285.184	1.60	0.80	Uncorrected	Pro 6H	8/3/2016 0:00	02:21:02pm	New	Sensor	08032016-East Wall with Longer Cable.SSF
SU 2	-1.32	35,798	396245.09	4566640.59	1285.557	1.60	0.80	Uncorrected	Pro 6H	8/3/2016 0:00	02:19:38pm	New	Sensor	08032016-East Wall with Longer Cable.SSF
SU 2	-1.34	35,694	396244.83	4566641.34	1285.5	1.60	0.80	Uncorrected	Pro 6H	8/3/2016 0:00	02:21:08pm	New	Sensor	08032016-East Wall with Longer Cable.SSF
SU 2	-1.36	35,614	396244.4	4566641.15	1285.35	1.60	0.80	Uncorrected	Pro 6H	8/3/2016 0:00	02:20:40pm	New	Sensor	08032016-East Wall with Longer Cable.SSF
SU 2	-1.36	35,610	396243.9	4566635.96	1285.594	1.60	0.80	Uncorrected	Pro 6H	8/3/2016 0:00	02:18:46pm	New	Sensor	08032016-East Wall with Longer Cable.SSF
SU 2	-1.37	35,547	396244.38	4566641.27	1285.423	1.60	0.80	Uncorrected	Pro 6H	8/3/2016 0:00	02:21:06pm	New	Sensor	08032016-East Wall with Longer Cable.SSF
SU 2	-1.39	35,450	396245.02	4566641.35	1285.45	1.60	0.80	Uncorrected	Pro 6H	8/3/2016 0:00	02:21:14pm	New	Sensor	08032016-East Wall with Longer Cable.SSF
SU 2	-1.4	35,419	396243.45	4566634.67	1285.605	1.60	0.80	Uncorrected	Pro 6H	8/3/2016 0:00	02:18:42pm	New	Sensor	08032016-East Wall with Longer Cable.SSF
SU 2	-1.4	35,402	396244.99	4566637.16	1285.304	1.60	0.80	Uncorrected	Pro 6H	8/3/2016 0:00	02:15:40pm	New	Sensor	08032016-East Wall with Longer Cable.SSF
SU 2	-1.41	35,362	396245.03	4566641.32	1285.461	1.60	0.80	Uncorrected	Pro 6H	8/3/2016 0:00	02:21:13pm	New	Sensor	08032016-East Wall with Longer Cable.SSF
SU 2	-1.41	35,339	396244.1	4566641.29	1285.249	1.60	0.80	Uncorrected	Pro 6H	8/3/2016 0:00	02:20:50pm	New	Sensor	08032016-East Wall with Longer Cable.SSF
SU 2	-1.43	35,263	396244.16	4566641.34	1285.252	1.60	0.80	Uncorrected	Pro 6H	8/3/2016 0:00	02:20:48pm	New	Sensor	08032016-East Wall with Longer Cable.SSF
SU 2	-1.43	35,245	396245.03	4566641.31	1285.461	1.60	0.80	Uncorrected	Pro 6H	8/3/2016 0:00	02:21:15pm	New	Sensor	08032016-East Wall with Longer Cable.SSF
SU 2	-1.47	35,070	396245	4566637.14	1285.304	1.60	0.80	Uncorrected	Pro 6H	8/3/2016 0:00	02:15:41pm	New	Sensor	08032016-East Wall with Longer Cable.SSF
SU 2	-1.49	35,006	396244.16	4566641.33	1285.218	1.60	0.80	Uncorrected	Pro 6H	8/3/2016 0:00	02:20:54pm	New	Sensor	08032016-East Wall with Longer Cable.SSF
SU 2	-1.49	34,992	396244.21	4566641.45	1285.18	1.60	0.80	Uncorrected	Pro 6H	8/3/2016 0:00	02:20:58pm	New	Sensor	08032016-East Wall with Longer Cable.SSF
SU 2	-1.49	34,970	396243.56	4566634.25	1285.582	1.60	0.80	Uncorrected	Pro 6H	8/3/2016 0:00	02:18:39pm	New	Sensor	08032016-East Wall with Longer Cable.SSF
SU 2	-1.49	34,964	396244.8	4566641.2	1285.556	1.60	0.80	Uncorrected	Pro 6H	8/3/2016 0:00	02:20:04pm	New	Sensor	08032016-East Wall with Longer Cable.SSF
SU 2	-1.51	34,908	396244.21	4566641.45	1285.179	1.60	0.80	Uncorrected	Pro 6H	8/3/2016 0:00	02:20:59pm	New	Sensor	08032016-East Wall with Longer Cable.SSF
SU 2	-1.53	34,802	396245.03	4566641.32	1285.458	1.60	0.80	Uncorrected	Pro 6H	8/3/2016 0:00	02:21:11pm	New	Sensor	08032016-East Wall with Longer Cable.SSF
SU 2	-1.55	34,710	396245.37	4566639.4	1285.591	1.60	0.80	Uncorrected	Pro 6H	8/3/2016 0:00	02:19:55pm	New	Sensor	08032016-East Wall with Longer Cable.SSF
SU 2	-1.56	34,665	396244.17	4566641.33	1285.219	1.60	0.80	Uncorrected	Pro 6H	8/3/2016 0:00	02:20:53pm	New	Sensor	08032016-East Wall with Longer Cable.SSF
SU 2	-1.58	34,563	396244.14	4566641.32	1285.279	1.60	0.80	Uncorrected	Pro 6H	8/3/2016 0:00	02:20:44pm	New	Sensor	08032016-East Wall with Longer Cable.SSF
SU 2	-1.58	34,556	396244.14	4566641.29	1285.253	1.60	0.80	Uncorrected	Pro 6H	8/3/2016 0:00	02:20:49pm	New	Sensor	08032016-East Wall with Longer Cable.SSF
SU 2	-1.59	34,537	396244.57	4566641.24	1285.48	1.60	0.80	Uncorrected	Pro 6H	8/3/2016 0:00	02:21:07pm	New	Sensor	08032016-East Wall with Longer Cable.SSF
SU 2	-1.61	34,447	396245.41	4566639.38	1285.578	1.60	0.80	Uncorrected	Pro 6H	8/3/2016 0:00	02:19:56pm	New	Sensor	08032016-East Wall with Longer Cable.SSF
SU 2	-1.61	34,431	396243.86	4566641.32	1285.225	1.60	0.80	Uncorrected	Pro 6H	8/3/2016 0:00	02:21:05pm	New	Sensor	08032016-East Wall with Longer Cable.SSF
SU 2	-1.61	34,410	396245.07	4566641.27	1285.465	1.60	0.80	Uncorrected	Pro 6H	8/3/2016 0:00	02:21:12pm	New	Sensor	08032016-East Wall with Longer Cable.SSF
SU 2	-1.62	34,397	396245.51	4566639.47	1285.562	1.60	0.80	Uncorrected	Pro 6H	8/3/2016 0:00	02:19:49pm	New	Sensor	08032016-East Wall with Longer Cable.SSF

SU	Z-Score	CPM	Easting	Northing	MSL	PDOP	HDOP	CorrType	RcvrType	GPS_Date	GPS_Time	Update	FeatName	Datafile
SU 2	-1.62	34,393	396244.16	4566641.4	1285.202	1.60	0.80	Uncorrected	Pro 6H	8/3/2016 0:00	02:20:56pm	New	Sensor	08032016-East Wall with Longer Cable.SSF
SU 2	-1.63	34,340	396245.26	4566640.16	1285.505	1.60	0.80	Uncorrected	Pro 6H	8/3/2016 0:00	02:19:59pm	New	Sensor	08032016-East Wall with Longer Cable.SSF
SU 2	-1.63	34,329	396244.98	4566637.17	1285.298	1.60	0.80	Uncorrected	Pro 6H	8/3/2016 0:00	02:15:39pm	New	Sensor	08032016-East Wall with Longer Cable.SSF
SU 2	-1.65	34,236	396243.5	4566634.5	1285.605	1.60	0.80	Uncorrected	Pro 6H	8/3/2016 0:00	02:18:41pm	New	Sensor	08032016-East Wall with Longer Cable.SSF
SU 2	-1.69	34,032	396243.65	4566634.4	1285.59	1.60	0.80	Uncorrected	Pro 6H	8/3/2016 0:00	02:18:40pm	New	Sensor	08032016-East Wall with Longer Cable.SSF
SU 2	-1.7	34,029	396245.36	4566637.8	1284.601	1.60	0.80	Uncorrected	Pro 6H	8/3/2016 0:00	02:15:49pm	New	Sensor	08032016-East Wall with Longer Cable.SSF
SU 2	-1.73	33,857	396245.26	4566637.59	1285.223	1.60	0.80	Uncorrected	Pro 6H	8/3/2016 0:00	02:15:52pm	New	Sensor	08032016-East Wall with Longer Cable.SSF
SU 2	-1.75	33,755	396244.98	4566637.17	1285.288	1.60	0.80	Uncorrected	Pro 6H	8/3/2016 0:00	02:15:39pm	New	Sensor	08032016-East Wall with Longer Cable.SSF
SU 2	-1.77	33,695	396244.86	4566637.21	1285.356	1.60	0.80	Uncorrected	Pro 6H	8/3/2016 0:00	02:15:45pm	New	Sensor	08032016-East Wall with Longer Cable.SSF
SU 2	-1.78	33,630	396244.18	4566641.38	1285.248	1.60	0.80	Uncorrected	Pro 6H	8/3/2016 0:00	02:20:45pm	New	Sensor	08032016-East Wall with Longer Cable.SSF
SU 2	-1.8	33,538	396244.78	4566641.19	1285.562	1.60	0.80	Uncorrected	Pro 6H	8/3/2016 0:00	02:20:03pm	New	Sensor	08032016-East Wall with Longer Cable.SSF
SU 2	-1.8	33,529	396245.5	4566639.57	1285.524	1.60	0.80	Uncorrected	Pro 6H	8/3/2016 0:00	02:19:50pm	New	Sensor	08032016-East Wall with Longer Cable.SSF
SU 2	-1.81	33,516	396245.05	4566637.79	1284.924	1.60	0.80	Uncorrected	Pro 6H	8/3/2016 0:00	02:15:47pm	New	Sensor	08032016-East Wall with Longer Cable.SSF
SU 2	-1.81	33,480	396245.42	4566639.35	1285.571	1.60	0.80	Uncorrected	Pro 6H	8/3/2016 0:00	02:19:53pm	New	Sensor	08032016-East Wall with Longer Cable.SSF
SU 2	-1.84	33,365	396245.03	4566640.71	1285.537	1.60	0.80	Uncorrected	Pro 6H	8/3/2016 0:00	02:20:00pm	New	Sensor	08032016-East Wall with Longer Cable.SSF
SU 2	-1.86	33,264	396245.11	4566637.24	1285.213	1.60	0.80	Uncorrected	Pro 6H	8/3/2016 0:00	02:15:47pm	New	Sensor	08032016-East Wall with Longer Cable.SSF
SU 2	-1.88	33,183	396244.16	4566641.32	1285.225	1.60	0.80	Uncorrected	Pro 6H	8/3/2016 0:00	02:20:52pm	New	Sensor	08032016-East Wall with Longer Cable.SSF
SU 2	-1.89	33,127	396244.99	4566637.13	1285.304	1.60	0.80	Uncorrected	Pro 6H	8/3/2016 0:00	02:15:42pm	New	Sensor	08032016-East Wall with Longer Cable.SSF
SU 2	-1.9	33,092	396245.4	4566639.35	1285.565	1.60	0.80	Uncorrected	Pro 6H	8/3/2016 0:00	02:19:57pm	New	Sensor	08032016-East Wall with Longer Cable.SSF
SU 2	-1.93	32,935	396245.05	4566641.2	1285.48	1.60	0.80	Uncorrected	Pro 6H	8/3/2016 0:00	02:21:16pm	New	Sensor	08032016-East Wall with Longer Cable.SSF
SU 2	-1.97	32,763	396245.53	4566639.38	1285.534	1.60	0.80	Uncorrected	Pro 6H	8/3/2016 0:00	02:19:52pm	New	Sensor	08032016-East Wall with Longer Cable.SSF
SU 2	-2.01	32,554	396245.29	4566637.28	1285.312	1.60	0.80	Uncorrected	Pro 6H	8/3/2016 0:00	02:15:53pm	New	Sensor	08032016-East Wall with Longer Cable.SSF
SU 2	-2.02	32,534	396245.02	4566641.19	1285.48	1.60	0.80	Uncorrected	Pro 6H	8/3/2016 0:00	02:21:17pm	New	Sensor	08032016-East Wall with Longer Cable.SSF
SU 2	-2.03	32,483	396245.42	4566639.67	1285.528	1.60	0.80	Uncorrected	Pro 6H	8/3/2016 0:00	02:19:58pm	New	Sensor	08032016-East Wall with Longer Cable.SSF
SU 2	-2.03	32,468	396245.34	4566637.69	1284.698	1.60	0.80	Uncorrected	Pro 6H	8/3/2016 0:00	02:15:51pm	New	Sensor	08032016-East Wall with Longer Cable.SSF
SU 2	-2.04	32,408	396245.19	4566637.16	1285.361	1.60	0.80	Uncorrected	Pro 6H	8/3/2016 0:00	02:15:54pm	New	Sensor	08032016-East Wall with Longer Cable.SSF
SU 2	-2.05	32,400	396245.37	4566639.39	1285.587	1.60	0.80	Uncorrected	Pro 6H	8/3/2016 0:00	02:19:54pm	New	Sensor	08032016-East Wall with Longer Cable.SSF
SU 2	-2.06	32,314	396245.47	4566637.72	1284.625	1.60	0.80	Uncorrected	Pro 6H	8/3/2016 0:00	02:15:50pm	New	Sensor	08032016-East Wall with Longer Cable.SSF
SU 2	-2.09	32,172	396245.52	4566639.5	1285.513	1.60	0.80	Uncorrected	Pro 6H	8/3/2016 0:00	02:19:51pm	New	Sensor	08032016-East Wall with Longer Cable.SSF
SU 2	-2.12	32,063	396244.97	4566637.14	1285.316	1.60	0.80	Uncorrected	Pro 6H	8/3/2016 0:00	02:15:44pm	New	Sensor	08032016-East Wall with Longer Cable.SSF
SU 2	-2.18	31,772	396244.98	4566637.15	1285.307	1.60	0.80	Uncorrected	Pro 6H	8/3/2016 0:00	02:15:43pm	New	Sensor	08032016-East Wall with Longer Cable.SSF
SU 2	-2.22	31,577	396245.43	4566637.74	1284.61	1.60	0.80	Uncorrected	Pro 6H	8/3/2016 0:00	02:15:49pm	New	Sensor	08032016-East Wall with Longer Cable.SSF
SU 2	-2.36	30,931	396244.86	4566641.17	1285.552	1.60	0.80	Uncorrected	Pro 6H	8/3/2016 0:00	02:20:01pm	New	Sensor	08032016-East Wall with Longer Cable.SSF
SU 2	-2.38	30,832	396244.77	4566641.23	1285.564	1.60	0.80	Uncorrected	Pro 6H	8/3/2016 0:00	02:20:02pm	New	Sensor	08032016-East Wall with Longer Cable.SSF
SU 2	1.92	50,856	396237.31	4566641.88	1285.194	1.40	0.70	Uncorrected	Pro 6H	8/1/2016 0:00	01:29:30pm	New	Sensor	08012016-North Wall after excavation hot spots.SSF
SU 2	1.9	50,763	396241.72	4566641.38	1284.239	1.40	0.80	Uncorrected	Pro 6H	8/1/2016 0:00	01:28:28pm	New	Sensor	08012016-North Wall after excavation hot spots.SSF
SU 2	1.9	50,757	396239.28	4566641.89	1285.509	1.30	0.70	Uncorrected	Pro 6H	8/1/2016 0:00	01:27:23pm	New	Sensor	08012016-North Wall after excavation hot spots.SSF
SU 2	1.86	50,570	396240.72	4566640.76	1285.167	1.30	0.70	Uncorrected	Pro 6H	8/1/2016 0:00	01:27:54pm	New	Sensor	08012016-North Wall after excavation hot spots.SSF
SU 2	1.86	50,559	396241.56	4566641.26	1284.275	1.50	0.80	Uncorrected	Pro 6H	8/1/2016 0:00	01:29:06pm	New	Sensor	08012016-North Wall after excavation hot spots.SSF
SU 2	1.85	50,541	396240.86	4566640.83	1285.116	1.30	0.70	Uncorrected	Pro 6H	8/1/2016 0:00	01:27:56pm	New	Sensor	08012016-North Wall after excavation hot spots.SSF
SU 2	1.84	50,500	396241.42	4566641.34	1284.197	1.50	0.80	Uncorrected	Pro 6H	8/1/2016 0:00	01:29:07pm	New	Sensor	08012016-North Wall after excavation hot spots.SSF
SU 2	1.81	50,363	396241.81	4566640.86	1284.207	1.50	0.80	Uncorrected	Pro 6H	8/1/2016 0:00	01:28:58pm	New	Sensor	08012016-North Wall after excavation hot spots.SSF
SU 2	1.76	50,116	396241.03	4566640.97	1285.085	1.30	0.70	Uncorrected	Pro 6H	8/1/2016 0:00	01:27:58pm	New	Sensor	08012016-North Wall after excavation hot spots.SSF
SU 2	1.76	50,105	396240.91	4566640.8	1285.112	1.30	0.70	Uncorrected	Pro 6H	8/1/2016 0:00	01:27:56pm	New	Sensor	08012016-North Wall after excavation hot spots.SSF
SU 2	1.76	50,097	396239.57	4566641.85	1285.39	1.30	0.70	Uncorrected	Pro 6H	8/1/2016 0:00	01:27:50pm	New	Sensor	08012016-North Wall after excavation hot spots.SSF
SU 2	1.75	50,091	396241.21	4566640.86	1284.66	1.30	0.70	Uncorrected	Pro 6H	8/1/2016 0:00	01:28:08pm	New	Sensor	08012016-North Wall after excavation hot spots.SSF
SU 2	1.75	50,053	396241.55	4566641.59	1284.259	1.50	0.80	Uncorrected	Pro 6H	8/1/2016 0:00	01:29:09pm	New	Sensor	08012016-North Wall after excavation hot spots.SSF
SU 2	1.73	49,975	396242.25	4566641.02	1284.291	1.50	0.80	Uncorrected	Pro 6H	8/1/2016 0:00	01:29:16pm	New	Sensor	08012016-North Wall after excavation hot spots.SSF
SU 2	1.73	49,961	396241.15	4566640.76	1284.903	1.30	0.70	Uncorrected	Pro 6H	8/1/2016 0:00	01:28:05pm	New	Sensor	08012016-North Wall after excavation hot spots.SSF
SU 2	1.72	49,913	396241.8	4566641.12	1284.294	1.50	0.80	Uncorrected	Pro 6H	8/1/2016 0:00	01:29:11pm	New	Sensor	08012016-North Wall after excavation hot spots.SSF
SU 2	1.72	49,909	396241.79	4566641.06	1284.238	1.40	0.80	Uncorrected	Pro 6H	8/1/2016 0:00	01:28:35pm	New	Sensor	08012016-North Wall after excavation hot spots.SSF
SU 2	1.71	49,902	396238.21	4566642.43	1285.145	1.40	0.70	Uncorrected	Pro 6H	8/1/2016 0:00	01:29:29pm	New	Sensor	08012016-North Wall after excavation hot spots.SSF

SU	Z-Score	CPM	Easting	Northing	MSL	PDOP	HDOP	CorrType	RcvrType	GPS_Date	GPS_Time	Update	FeatName	Datafile
SU 2	1.71	49,883	396240.24	4566641.49	1284.527	1.40	0.70	Uncorrected	Pro 6H	8/1/2016 0:00	01:29:24pm	New	Sensor	08012016-North Wall after excavation hot spots.SSF
SU 2	1.7	49,822	396240.08	4566641.05	1285.261	1.30	0.70	Uncorrected	Pro 6H	8/1/2016 0:00	01:27:40pm	New	Sensor	08012016-North Wall after excavation hot spots.SSF
SU 2	1.68	49,759	396240.79	4566640.82	1285.131	1.30	0.70	Uncorrected	Pro 6H	8/1/2016 0:00	01:27:58pm	New	Sensor	08012016-North Wall after excavation hot spots.SSF
SU 2	1.68	49,759	396241.93	4566640.99	1284.24	1.40	0.80	Uncorrected	Pro 6H	8/1/2016 0:00	01:28:34pm	New	Sensor	08012016-North Wall after excavation hot spots.SSF
SU 2	1.67	49,702	396241.97	4566640.93	1284.229	1.40	0.80	Uncorrected	Pro 6H	8/1/2016 0:00	01:28:37pm	New	Sensor	08012016-North Wall after excavation hot spots.SSF
SU 2	1.66	49,655	396240.02	4566641.08	1285.252	1.30	0.70	Uncorrected	Pro 6H	8/1/2016 0:00	01:27:41pm	New	Sensor	08012016-North Wall after excavation hot spots.SSF
SU 2	1.62	49,455	396240.83	4566641.17	1284.329	1.50	0.80	Uncorrected	Pro 6H	8/1/2016 0:00	01:29:21pm	New	Sensor	08012016-North Wall after excavation hot spots.SSF
SU 2	1.61	49,432	396239.2	4566640.43	1285.393	1.30	0.70	Uncorrected	Pro 6H	8/1/2016 0:00	01:27:34pm	New	Sensor	08012016-North Wall after excavation hot spots.SSF
SU 2	1.61	49,409	396239.17	4566641.93	1285.524	1.30	0.70	Uncorrected	Pro 6H	8/1/2016 0:00	01:27:24pm	New	Sensor	08012016-North Wall after excavation hot spots.SSF
SU 2	1.61	49,403	396239.23	4566641.85	1285.432	1.30	0.70	Uncorrected	Pro 6H	8/1/2016 0:00	01:27:21pm	New	Sensor	08012016-North Wall after excavation hot spots.SSF
SU 2	1.59	49,344	396241.96	4566641.03	1284.174	1.50	0.80	Uncorrected	Pro 6H	8/1/2016 0:00	01:28:40pm	New	Sensor	08012016-North Wall after excavation hot spots.SSF
SU 2	1.59	49,310	396239.32	4566641.96	1285.466	1.30	0.70	Uncorrected	Pro 6H	8/1/2016 0:00	01:27:22pm	New	Sensor	08012016-North Wall after excavation hot spots.SSF
SU 2	1.56	49,163	396239.75	4566642	1285.511	1.30	0.70	Uncorrected	Pro 6H	8/1/2016 0:00	01:27:46pm	New	Sensor	08012016-North Wall after excavation hot spots.SSF
SU 2	1.55	49,115	396240.72	4566640.75	1285.067	1.30	0.70	Uncorrected	Pro 6H	8/1/2016 0:00	01:28:00pm	New	Sensor	08012016-North Wall after excavation hot spots.SSF
SU 2	1.54	49,105	396237.48	4566641.89	1285.193	1.40	0.70	Uncorrected	Pro 6H	8/1/2016 0:00	01:29:30pm	New	Sensor	08012016-North Wall after excavation hot spots.SSF
SU 2	1.54	49,102	396240.16	4566640.84	1285.264	1.30	0.70	Uncorrected	Pro 6H	8/1/2016 0:00	01:27:36pm	New	Sensor	08012016-North Wall after excavation hot spots.SSF
SU 2	1.54	49,093	396240.21	4566641.05	1285.206	1.30	0.70	Uncorrected	Pro 6H	8/1/2016 0:00	01:27:43pm	New	Sensor	08012016-North Wall after excavation hot spots.SSF
SU 2	1.53	49,047	396241.9	4566640.93	1284.223	1.40	0.80	Uncorrected	Pro 6H	8/1/2016 0:00	01:28:36pm	New	Sensor	08012016-North Wall after excavation hot spots.SSF
SU 2	1.53	49,043	396239.03	4566642.36	1284.894	1.40	0.70	Uncorrected	Pro 6H	8/1/2016 0:00	01:29:27pm	New	Sensor	08012016-North Wall after excavation hot spots.SSF
SU 2	1.51	48,961	396239.87	4566641.13	1285.32	1.30	0.70	Uncorrected	Pro 6H	8/1/2016 0:00	01:27:38pm	New	Sensor	08012016-North Wall after excavation hot spots.SSF
SU 2	1.51	48,928	396241.95	4566641.15	1284.327	1.50	0.80	Uncorrected	Pro 6H	8/1/2016 0:00	01:29:12pm	New	Sensor	08012016-North Wall after excavation hot spots.SSF
SU 2	1.49	48,839	396240.44	4566640.66	1284.202	1.50	0.80	Uncorrected	Pro 6H	8/1/2016 0:00	01:28:48pm	New	Sensor	08012016-North Wall after excavation hot spots.SSF
SU 2	1.48	48,813	396239.8	4566641.82	1285.199	1.30	0.70	Uncorrected	Pro 6H	8/1/2016 0:00	01:27:45pm	New	Sensor	08012016-North Wall after excavation hot spots.SSF
SU 2	1.47	48,783	396241.24	4566641.54	1284.242	1.50	0.80	Uncorrected	Pro 6H	8/1/2016 0:00	01:29:21pm	New	Sensor	08012016-North Wall after excavation hot spots.SSF
SU 2	1.47	48,776	396239.46	4566640.99	1285.309	1.30	0.70	Uncorrected	Pro 6H	8/1/2016 0:00	01:27:51pm	New	Sensor	08012016-North Wall after excavation hot spots.SSF
SU 2	1.43	48,581	396240.66	4566640.74	1285.162	1.30	0.70	Uncorrected	Pro 6H	8/1/2016 0:00	01:27:53pm	New	Sensor	08012016-North Wall after excavation hot spots.SSF
SU 2	1.41	48,489	396238.51	4566641.89	1285.349	1.30	0.70	Uncorrected	Pro 6H	8/1/2016 0:00	01:27:19pm	New	Sensor	08012016-North Wall after excavation hot spots.SSF
SU 2	1.41	48,485	396240.02	4566640.87	1285.29	1.30	0.70	Uncorrected	Pro 6H	8/1/2016 0:00	01:27:37pm	New	Sensor	08012016-North Wall after excavation hot spots.SSF
SU 2	1.38	48,351	396235.75	4566641.99	1285.648	1.40	0.70	Uncorrected	Pro 6H	8/1/2016 0:00	01:29:32pm	New	Sensor	08012016-North Wall after excavation hot spots.SSF
SU 2	1.37	48,291	396238.44	4566642.29	1285.042	1.40	0.70	Uncorrected	Pro 6H	8/1/2016 0:00	01:29:28pm	New	Sensor	08012016-North Wall after excavation hot spots.SSF
SU 2	1.36	48,230	396239.51	4566641.89	1285.45	1.30	0.70	Uncorrected	Pro 6H	8/1/2016 0:00	01:27:49pm	New	Sensor	08012016-North Wall after excavation hot spots.SSF
SU 2	1.32	48,080	396239.4	4566641.78	1285.49	1.30	0.70	Uncorrected	Pro 6H	8/1/2016 0:00	01:27:48pm	New	Sensor	08012016-North Wall after excavation hot spots.SSF
SU 2	1.32	48,055	396241.47	4566641.52	1284.249	1.50	0.80	Uncorrected	Pro 6H	8/1/2016 0:00	01:29:08pm	New	Sensor	08012016-North Wall after excavation hot spots.SSF
SU 2	1.3	47,972	396238.89	4566641.68	1285.306	1.30	0.70	Uncorrected	Pro 6H	8/1/2016 0:00	01:27:20pm	New	Sensor	08012016-North Wall after excavation hot spots.SSF
SU 2	1.28	47,864	396242.41	4566641.46	1286.232	1.30	0.70	Uncorrected	Pro 6H	8/1/2016 0:00	01:26:38pm	New	Sensor	08012016-North Wall after excavation hot spots.SSF
SU 2	1.27	47,844	396236.59	4566641.86	1285.289	1.40	0.70	Uncorrected	Pro 6H	8/1/2016 0:00	01:29:31pm	New	Sensor	08012016-North Wall after excavation hot spots.SSF
SU 2	1.25	47,728	396238.97	4566640.32	1285.5	1.30	0.70	Uncorrected	Pro 6H	8/1/2016 0:00	01:27:33pm	New	Sensor	08012016-North Wall after excavation hot spots.SSF
SU 2	1.25	47,720	396239.39	4566641.91	1285.583	1.30	0.70	Uncorrected	Pro 6H	8/1/2016 0:00	01:27:47pm	New	Sensor	08012016-North Wall after excavation hot spots.SSF
SU 2	1.24	47,694	396240.05	4566641.06	1285.249	1.30	0.70	Uncorrected	Pro 6H	8/1/2016 0:00	01:27:42pm	New	Sensor	08012016-North Wall after excavation hot spots.SSF
SU 2	1.23	47,661	396239.87	4566641.59	1284.692	1.40	0.70	Uncorrected	Pro 6H	8/1/2016 0:00	01:29:25pm	New	Sensor	08012016-North Wall after excavation hot spots.SSF
SU 2	1.22	47,617	396243.7	4566640.6	1286.757	1.40	0.70	Uncorrected	Pro 6H	8/1/2016 0:00	01:30:11pm	New	Sensor	08012016-North Wall after excavation hot spots.SSF
SU 2	1.22	47,613	396241.63	4566641.41	1284.243	1.50	0.80	Uncorrected	Pro 6H	8/1/2016 0:00	01:29:10pm	New	Sensor	08012016-North Wall after excavation hot spots.SSF
SU 2	1.21	47,543	396237.63	4566641.86	1285.524	1.30	0.70	Uncorrected	Pro 6H	8/1/2016 0:00	01:27:16pm	New	Sensor	08012016-North Wall after excavation hot spots.SSF
SU 2	1.2	47,492	396237.25	4566641.86	1285.549	1.30	0.70	Uncorrected	Pro 6H	8/1/2016 0:00	01:27:16pm	New	Sensor	08012016-North Wall after excavation hot spots.SSF
SU 2	1.17	47,368	396239.2	4566642.04	1285.61	1.30	0.70	Uncorrected	Pro 6H	8/1/2016 0:00	01:27:25pm	New	Sensor	08012016-North Wall after excavation hot spots.SSF
SU 2	1.15	47,272	396239.24	4566642.07	1285.61	1.30	0.70	Uncorrected	Pro 6H	8/1/2016 0:00	01:27:25pm	New	Sensor	08012016-North Wall after excavation hot spots.SSF
SU 2	1.08	46,972	396242.12	4566641.1	1284.365	1.50	0.80	Uncorrected	Pro 6H	8/1/2016 0:00	01:29:13pm	New	Sensor	08012016-North Wall after excavation hot spots.SSF
SU 2	1.07	46,900	396241.04	4566640.68	1284.766	1.30	0.70	Uncorrected	Pro 6H	8/1/2016 0:00	01:28:06pm	New	Sensor	08012016-North Wall after excavation hot spots.SSF
SU 2	1.05	46,810	396236.72	4566641.7	1285.589	1.30	0.70	Uncorrected	Pro 6H	8/1/2016 0:00	01:27:14pm	New	Sensor	08012016-North Wall after excavation hot spots.SSF
SU 2	1.04	46,767	396235.31	4566642.37	1285.909	1.40	0.70	Uncorrected	Pro 6H	8/1/2016 0:00	01:29:33pm	New	Sensor	08012016-North Wall after excavation hot spots.SSF
SU 2	1	46,595	396238.1	4566641.97	1285.456	1.30	0.70	Uncorrected	Pro 6H	8/1/2016 0:00	01:27:18pm	New	Sensor	08012016-North Wall after excavation hot spots.SSF
SU 2	0.97	46,424	396239.5	4566641.65	1285.375	1.30	0.70	Uncorrected	Pro 6H	8/1/2016 0:00	01:27:50pm	New	Sensor	08012016-North Wall after excavation hot spots.SSF

SU	Z-Score	CPM	Easting	Northing	MSL	PDOP	HDOP	CorrType	RcvrType	GPS_Date	GPS_Time	Update	FeatName	Datafile
SU 2	0.95	46,355	396242.01	4566640.91	1284.21	1.40	0.80	Uncorrected	Pro 6H	8/1/2016 0:00	01:28:37pm	New	Sensor	08012016-North Wall after excavation hot spots.SSF
SU 2	0.92	46,219	396240.7	4566640.74	1285.069	1.30	0.70	Uncorrected	Pro 6H	8/1/2016 0:00	01:28:00pm	New	Sensor	08012016-North Wall after excavation hot spots.SSF
SU 2	0.92	46,195	396238.78	4566640.19	1285.64	1.30	0.70	Uncorrected	Pro 6H	8/1/2016 0:00	01:27:30pm	New	Sensor	08012016-North Wall after excavation hot spots.SSF
SU 2	0.85	45,871	396243.7	4566640.61	1286.737	1.40	0.70	Uncorrected	Pro 6H	8/1/2016 0:00	01:30:10pm	New	Sensor	08012016-North Wall after excavation hot spots.SSF
SU 2	0.84	45,819	396238.33	4566640.22	1285.696	1.30	0.70	Uncorrected	Pro 6H	8/1/2016 0:00	01:27:29pm	New	Sensor	08012016-North Wall after excavation hot spots.SSF
SU 2	0.82	45,742	396238.93	4566641.73	1285.632	1.30	0.70	Uncorrected	Pro 6H	8/1/2016 0:00	01:27:26pm	New	Sensor	08012016-North Wall after excavation hot spots.SSF
SU 2	0.77	45,486	396243.7	4566640.68	1286.663	1.40	0.70	Uncorrected	Pro 6H	8/1/2016 0:00	01:30:10pm	New	Sensor	08012016-North Wall after excavation hot spots.SSF
SU 2	0.76	45,476	396242.16	4566641.58	1284.256	1.50	0.80	Uncorrected	Pro 6H	8/1/2016 0:00	01:29:18pm	New	Sensor	08012016-North Wall after excavation hot spots.SSF
SU 2	0.67	45,035	396238.54	4566641.2	1285.708	1.30	0.70	Uncorrected	Pro 6H	8/1/2016 0:00	01:27:27pm	New	Sensor	08012016-North Wall after excavation hot spots.SSF
SU 2	0.66	44,996	396242.35	4566641.49	1286.602	1.30	0.70	Uncorrected	Pro 6H	8/1/2016 0:00	01:26:39pm	New	Sensor	08012016-North Wall after excavation hot spots.SSF
SU 2	0.64	44,921	396236.19	4566641.45	1285.656	1.30	0.70	Uncorrected	Pro 6H	8/1/2016 0:00	01:27:14pm	New	Sensor	08012016-North Wall after excavation hot spots.SSF
SU 2	0.61	44,784	396243.75	4566640.77	1286.603	1.40	0.70	Uncorrected	Pro 6H	8/1/2016 0:00	01:30:08pm	New	Sensor	08012016-North Wall after excavation hot spots.SSF
SU 2	0.6	44,728	396238.9	4566640.34	1285.621	1.30	0.70	Uncorrected	Pro 6H	8/1/2016 0:00	01:27:31pm	New	Sensor	08012016-North Wall after excavation hot spots.SSF
SU 2	0.53	44,378	396242.02	4566641.02	1284.209	1.50	0.80	Uncorrected	Pro 6H	8/1/2016 0:00	01:28:39pm	New	Sensor	08012016-North Wall after excavation hot spots.SSF
SU 2	0.5	44,272	396238.81	4566640.32	1285.591	1.30	0.70	Uncorrected	Pro 6H	8/1/2016 0:00	01:27:32pm	New	Sensor	08012016-North Wall after excavation hot spots.SSF
SU 2	0.5	44,264	396242.24	4566641.22	1284.25	1.50	0.80	Uncorrected	Pro 6H	8/1/2016 0:00	01:29:17pm	New	Sensor	08012016-North Wall after excavation hot spots.SSF
SU 2	0.5	44,262	396234.62	4566643.24	1286.426	1.30	0.70	Uncorrected	Pro 6H	8/1/2016 0:00	01:27:09pm	New	Sensor	08012016-North Wall after excavation hot spots.SSF
SU 2	0.49	44,198	396238.22	4566640.89	1285.736	1.30	0.70	Uncorrected	Pro 6H	8/1/2016 0:00	01:27:28pm	New	Sensor	08012016-North Wall after excavation hot spots.SSF
SU 2	0.43	43,912	396243.25	4566641.11	1287.001	1.40	0.70	Uncorrected	Pro 6H	8/1/2016 0:00	01:30:04pm	New	Sensor	08012016-North Wall after excavation hot spots.SSF
SU 2	0.42	43,858	396243.5	4566641.04	1286.949	1.40	0.70	Uncorrected	Pro 6H	8/1/2016 0:00	01:30:05pm	New	Sensor	08012016-North Wall after excavation hot spots.SSF
SU 2	0.39	43,735	396234.93	4566642.9	1286.295	1.30	0.70	Uncorrected	Pro 6H	8/1/2016 0:00	01:27:10pm	New	Sensor	08012016-North Wall after excavation hot spots.SSF
SU 2	0.37	43,642	396235.11	4566642.91	1286.146	1.40	0.70	Uncorrected	Pro 6H	8/1/2016 0:00	01:29:34pm	New	Sensor	08012016-North Wall after excavation hot spots.SSF
SU 2	0.36	43,610	396234.35	4566643.62	1286.558	1.30	0.70	Uncorrected	Pro 6H	8/1/2016 0:00	01:27:08pm	New	Sensor	08012016-North Wall after excavation hot spots.SSF
SU 2	0.36	43,578	396241.94	4566642.02	1286.539	1.40	0.70	Uncorrected	Pro 6H	8/1/2016 0:00	01:29:47pm	New	Sensor	08012016-North Wall after excavation hot spots.SSF
SU 2	0.34	43,498	396242.17	4566641.55	1286.226	1.30	0.70	Uncorrected	Pro 6H	8/1/2016 0:00	01:26:37pm	New	Sensor	08012016-North Wall after excavation hot spots.SSF
SU 2	0.3	43,324	396242.07	4566641.97	1286.508	1.40	0.70	Uncorrected	Pro 6H	8/1/2016 0:00	01:29:48pm	New	Sensor	08012016-North Wall after excavation hot spots.SSF
SU 2	0.28	43,237	396242.15	4566642.07	1286.527	1.40	0.70	Uncorrected	Pro 6H	8/1/2016 0:00	01:29:50pm	New	Sensor	08012016-North Wall after excavation hot spots.SSF
SU 2	0.22	42,969	396241.83	4566642.54	1286.622	1.40	0.70	Uncorrected	Pro 6H	8/1/2016 0:00	01:29:51pm	New	Sensor	08012016-North Wall after excavation hot spots.SSF
SU 2	0.19	42,810	396241.26	4566642.38	1286.529	1.40	0.70	Uncorrected	Pro 6H	8/1/2016 0:00	01:30:28pm	New	Sensor	08012016-North Wall after excavation hot spots.SSF
SU 2	0.18	42,764	396235.02	4566642.68	1286.194	1.30	0.70	Uncorrected	Pro 6H	8/1/2016 0:00	01:27:10pm	New	Sensor	08012016-North Wall after excavation hot spots.SSF
SU 2	0.14	42,584	396243.55	4566641.03	1286.953	1.40	0.70	Uncorrected	Pro 6H	8/1/2016 0:00	01:30:06pm	New	Sensor	08012016-North Wall after excavation hot spots.SSF
SU 2	0.1	42,384	396243.66	4566640.64	1286.978	1.40	0.70	Uncorrected	Pro 6H	8/1/2016 0:00	01:30:12pm	New	Sensor	08012016-North Wall after excavation hot spots.SSF
SU 2	0.09	42,364	396241.56	4566642.26	1286.578	1.40	0.70	Uncorrected	Pro 6H	8/1/2016 0:00	01:30:26pm	New	Sensor	08012016-North Wall after excavation hot spots.SSF
SU 2	0.09	42,363	396241.59	4566642.35	1287.033	1.30	0.70	Uncorrected	Pro 6H	8/1/2016 0:00	01:26:48pm	New	Sensor	08012016-North Wall after excavation hot spots.SSF
SU 2	0.09	42,333	396221.18	4566648.92	1287.367	1.40	0.70	Uncorrected	Pro 6H	8/1/2016 0:00	01:31:16pm	New	Sensor	08012016-North Wall after excavation hot spots.SSF
SU 2	0.07	42,239	396241.91	4566641.74	1286.884	1.30	0.70	Uncorrected	Pro 6H	8/1/2016 0:00	01:26:40pm	New	Sensor	08012016-North Wall after excavation hot spots.SSF
SU 2	0.03	42,067	396241.93	4566644.75	1287.433	1.40	0.70	Uncorrected	Pro 6H	8/1/2016 0:00	01:29:56pm	New	Sensor	08012016-North Wall after excavation hot spots.SSF
SU 2	0.02	42,016	396241.24	4566641.97	1286.596	1.40	0.70	Uncorrected	Pro 6H	8/1/2016 0:00	01:30:26pm	New	Sensor	08012016-North Wall after excavation hot spots.SSF
SU 2	0.02	41,992	396241.97	4566641.77	1286.45	1.30	0.70	Uncorrected	Pro 6H	8/1/2016 0:00	01:26:36pm	New	Sensor	08012016-North Wall after excavation hot spots.SSF
SU 2	0	41,927	396235.61	4566641.77	1285.878	1.30	0.70	Uncorrected	Pro 6H	8/1/2016 0:00	01:27:12pm	New	Sensor	08012016-North Wall after excavation hot spots.SSF
SU 2	-0.01	41,893	396241.57	4566642.3	1287.066	1.30	0.70	Uncorrected	Pro 6H	8/1/2016 0:00	01:26:48pm	New	Sensor	08012016-North Wall after excavation hot spots.SSF
SU 2	-0.05	41,704	396241.06	4566642.42	1286.695	1.40	0.70	Uncorrected	Pro 6H	8/1/2016 0:00	01:30:25pm	New	Sensor	08012016-North Wall after excavation hot spots.SSF
SU 2	-0.05	41,673	396221.95	4566649	1287.446	1.40	0.70	Uncorrected	Pro 6H	8/1/2016 0:00	01:30:56pm	New	Sensor	08012016-North Wall after excavation hot spots.SSF
SU 2	-0.05	41,666	396241.59	4566642.29	1287.109	1.30	0.70	Uncorrected	Pro 6H	8/1/2016 0:00	01:26:44pm	New	Sensor	08012016-North Wall after excavation hot spots.SSF
SU 2	-0.06	41,639	396242.72	4566643.11	1287.415	1.40	0.70	Uncorrected	Pro 6H	8/1/2016 0:00	01:29:58pm	New	Sensor	08012016-North Wall after excavation hot spots.SSF
SU 2	-0.09	41,490	396242.93	4566641.34	1287.102	1.40	0.70	Uncorrected	Pro 6H	8/1/2016 0:00	01:30:03pm	New	Sensor	08012016-North Wall after excavation hot spots.SSF
SU 2	-0.1	41,454	396241.56	4566642.29	1287.093	1.30	0.70	Uncorrected	Pro 6H	8/1/2016 0:00	01:26:47pm	New	Sensor	08012016-North Wall after excavation hot spots.SSF
SU 2	-0.12	41,377	396241.93	4566642.21	1286.697	1.30	0.70	Uncorrected	Pro 6H	8/1/2016 0:00	01:26:04pm	New	Sensor	08012016-North Wall after excavation hot spots.SSF
SU 2	-0.12	41,370	396241.88	4566642.28	1286.575	1.30	0.70	Uncorrected	Pro 6H	8/1/2016 0:00	01:26:35pm	New	Sensor	08012016-North Wall after excavation hot spots.SSF
SU 2	-0.13	41,330	396235.36	4566643.7	1286.631	1.40	0.70	Uncorrected	Pro 6H	8/1/2016 0:00	01:29:36pm	New	Sensor	08012016-North Wall after excavation hot spots.SSF
SU 2	-0.13	41,311	396241.97	4566642.02	1286.507	1.40	0.70	Uncorrected	Pro 6H	8/1/2016 0:00	01:29:49pm	New	Sensor	08012016-North Wall after excavation hot spots.SSF
SU 2	-0.13	41,295	396222.93	4566648.7	1287.344	1.40	0.70	Uncorrected	Pro 6H	8/1/2016 0:00	01:30:54pm	New	Sensor	08012016-North Wall after excavation hot spots.SSF

SU	Z-Score	CPM	Easting	Northing	MSL	PDOP	HDOP	CorrType	RcvrType	GPS_Date	GPS_Time	Update	FeatName	Datafile
SU 2	-0.15	41,244	396241.92	4566642.18	1286.686	1.30	0.70	Uncorrected	Pro 6H	8/1/2016 0:00	01:26:05pm	New	Sensor	08012016-North Wall after excavation hot spots.SSF
SU 2	-0.15	41,201	396220.33	4566649.15	1287.41	1.40	0.70	Uncorrected	Pro 6H	8/1/2016 0:00	01:31:08pm	New	Sensor	08012016-North Wall after excavation hot spots.SSF
SU 2	-0.19	41,040	396243.11	4566642.13	1287.447	1.40	0.70	Uncorrected	Pro 6H	8/1/2016 0:00	01:30:00pm	New	Sensor	08012016-North Wall after excavation hot spots.SSF
SU 2	-0.2	40,981	396241.17	4566642.27	1286.56	1.40	0.70	Uncorrected	Pro 6H	8/1/2016 0:00	01:30:28pm	New	Sensor	08012016-North Wall after excavation hot spots.SSF
SU 2	-0.21	40,932	396221.23	4566648.97	1287.422	1.40	0.70	Uncorrected	Pro 6H	8/1/2016 0:00	01:31:16pm	New	Sensor	08012016-North Wall after excavation hot spots.SSF
SU 2	-0.22	40,921	396241.75	4566642.12	1286.569	1.30	0.70	Uncorrected	Pro 6H	8/1/2016 0:00	01:26:34pm	New	Sensor	08012016-North Wall after excavation hot spots.SSF
SU 2	-0.22	40,914	396243.58	4566641.78	1287.766	1.40	0.70	Uncorrected	Pro 6H	8/1/2016 0:00	01:30:14pm	New	Sensor	08012016-North Wall after excavation hot spots.SSF
SU 2	-0.26	40,708	396241.53	4566644.6	1287.172	1.40	0.70	Uncorrected	Pro 6H	8/1/2016 0:00	01:29:55pm	New	Sensor	08012016-North Wall after excavation hot spots.SSF
SU 2	-0.26	40,706	396243.61	4566641.04	1286.953	1.40	0.70	Uncorrected	Pro 6H	8/1/2016 0:00	01:30:06pm	New	Sensor	08012016-North Wall after excavation hot spots.SSF
SU 2	-0.27	40,676	396242.36	4566643.63	1287.382	1.40	0.70	Uncorrected	Pro 6H	8/1/2016 0:00	01:29:58pm	New	Sensor	08012016-North Wall after excavation hot spots.SSF
SU 2	-0.28	40,627	396241.68	4566641.6	1286.989	1.30	0.70	Uncorrected	Pro 6H	8/1/2016 0:00	01:26:42pm	New	Sensor	08012016-North Wall after excavation hot spots.SSF
SU 2	-0.28	40,618	396243.02	4566642.78	1287.796	1.40	0.70	Uncorrected	Pro 6H	8/1/2016 0:00	01:30:16pm	New	Sensor	08012016-North Wall after excavation hot spots.SSF
SU 2	-0.3	40,522	396234.92	4566644.16	1286.541	1.30	0.70	Uncorrected	Pro 6H	8/1/2016 0:00	01:27:07pm	New	Sensor	08012016-North Wall after excavation hot spots.SSF
SU 2	-0.31	40,476	396241.39	4566642.24	1287.127	1.30	0.70	Uncorrected	Pro 6H	8/1/2016 0:00	01:26:45pm	New	Sensor	08012016-North Wall after excavation hot spots.SSF
SU 2	-0.31	40,472	396241.94	4566643.08	1286.688	1.40	0.70	Uncorrected	Pro 6H	8/1/2016 0:00	01:29:52pm	New	Sensor	08012016-North Wall after excavation hot spots.SSF
SU 2	-0.32	40,416	396243.79	4566640.89	1286.754	1.40	0.70	Uncorrected	Pro 6H	8/1/2016 0:00	01:30:08pm	New	Sensor	08012016-North Wall after excavation hot spots.SSF
SU 2	-0.34	40,357	396238.2	4566643.92	1286.851	1.40	0.70	Uncorrected	Pro 6H	8/1/2016 0:00	01:30:33pm	New	Sensor	08012016-North Wall after excavation hot spots.SSF
SU 2	-0.34	40,343	396220.99	4566649	1287.396	1.40	0.70	Uncorrected	Pro 6H	8/1/2016 0:00	01:31:18pm	New	Sensor	08012016-North Wall after excavation hot spots.SSF
SU 2	-0.35	40,314	396241.53	4566644	1286.925	1.40	0.70	Uncorrected	Pro 6H	8/1/2016 0:00	01:29:54pm	New	Sensor	08012016-North Wall after excavation hot spots.SSF
SU 2	-0.35	40,306	396242.14	4566644.23	1287.444	1.40	0.70	Uncorrected	Pro 6H	8/1/2016 0:00	01:29:57pm	New	Sensor	08012016-North Wall after excavation hot spots.SSF
SU 2	-0.36	40,260	396223.8	4566648.37	1287.443	1.40	0.70	Uncorrected	Pro 6H	8/1/2016 0:00	01:30:53pm	New	Sensor	08012016-North Wall after excavation hot spots.SSF
SU 2	-0.37	40,186	396241.74	4566642.28	1287.082	1.30	0.70	Uncorrected	Pro 6H	8/1/2016 0:00	01:26:43pm	New	Sensor	08012016-North Wall after excavation hot spots.SSF
SU 2	-0.39	40,095	396240.95	4566642.84	1286.845	1.30	0.70	Uncorrected	Pro 6H	8/1/2016 0:00	01:26:11pm	New	Sensor	08012016-North Wall after excavation hot spots.SSF
SU 2	-0.43	39,920	396237.48	4566643.06	1286.849	1.30	0.70	Uncorrected	Pro 6H	8/1/2016 0:00	01:26:24pm	New	Sensor	08012016-North Wall after excavation hot spots.SSF
SU 2	-0.45	39,850	396241.21	4566642.26	1286.715	1.30	0.70	Uncorrected	Pro 6H	8/1/2016 0:00	01:26:09pm	New	Sensor	08012016-North Wall after excavation hot spots.SSF
SU 2	-0.45	39,843	396235.86	4566644.16	1287.14	1.30	0.70	Uncorrected	Pro 6H	8/1/2016 0:00	01:27:05pm	New	Sensor	08012016-North Wall after excavation hot spots.SSF
SU 2	-0.45	39,820	396220.16	4566649.08	1287.412	1.40	0.70	Uncorrected	Pro 6H	8/1/2016 0:00	01:31:09pm	New	Sensor	08012016-North Wall after excavation hot spots.SSF
SU 2	-0.46	39,800	396237.94	4566643.23	1286.823	1.30	0.70	Uncorrected	Pro 6H	8/1/2016 0:00	01:26:25pm	New	Sensor	08012016-North Wall after excavation hot spots.SSF
SU 2	-0.46	39,760	396241.31	4566642.11	1286.704	1.30	0.70	Uncorrected	Pro 6H	8/1/2016 0:00	01:26:08pm	New	Sensor	08012016-North Wall after excavation hot spots.SSF
SU 2	-0.47	39,749	396241.78	4566641.32	1286.843	1.30	0.70	Uncorrected	Pro 6H	8/1/2016 0:00	01:26:41pm	New	Sensor	08012016-North Wall after excavation hot spots.SSF
SU 2	-0.47	39,720	396242.81	4566642.43	1287.436	1.40	0.70	Uncorrected	Pro 6H	8/1/2016 0:00	01:30:00pm	New	Sensor	08012016-North Wall after excavation hot spots.SSF
SU 2	-0.48	39,680	396220.5	4566649.07	1287.403	1.40	0.70	Uncorrected	Pro 6H	8/1/2016 0:00	01:31:12pm	New	Sensor	08012016-North Wall after excavation hot spots.SSF
SU 2	-0.48	39,669	396237.41	4566644.26	1286.902	1.40	0.70	Uncorrected	Pro 6H	8/1/2016 0:00	01:30:34pm	New	Sensor	08012016-North Wall after excavation hot spots.SSF
SU 2	-0.49	39,647	396220.35	4566649.16	1287.417	1.40	0.70	Uncorrected	Pro 6H	8/1/2016 0:00	01:31:07pm	New	Sensor	08012016-North Wall after excavation hot spots.SSF
SU 2	-0.49	39,643	396221.21	4566649.13	1287.357	1.40	0.70	Uncorrected	Pro 6H	8/1/2016 0:00	01:31:20pm	New	Sensor	08012016-North Wall after excavation hot spots.SSF
SU 2	-0.5	39,578	396241.63	4566643.39	1286.842	1.40	0.70	Uncorrected	Pro 6H	8/1/2016 0:00	01:29:53pm	New	Sensor	08012016-North Wall after excavation hot spots.SSF
SU 2	-0.52	39,517	396220.24	4566649.06	1287.439	1.40	0.70	Uncorrected	Pro 6H	8/1/2016 0:00	01:31:00pm	New	Sensor	08012016-North Wall after excavation hot spots.SSF
SU 2	-0.52	39,505	396221.33	4566649.25	1287.33	1.40	0.70	Uncorrected	Pro 6H	8/1/2016 0:00	01:31:22pm	New	Sensor	08012016-North Wall after excavation hot spots.SSF
SU 2	-0.52	39,497	396236.89	4566644.86	1287.097	1.40	0.70	Uncorrected	Pro 6H	8/1/2016 0:00	01:30:36pm	New	Sensor	08012016-North Wall after excavation hot spots.SSF
SU 2	-0.52	39,480	396241.41	4566642.86	1286.698	1.30	0.70	Uncorrected	Pro 6H	8/1/2016 0:00	01:25:57pm	New	Sensor	08012016-North Wall after excavation hot spots.SSF
SU 2	-0.53	39,440	396220.17	4566648.94	1287.44	1.40	0.70	Uncorrected	Pro 6H	8/1/2016 0:00	01:31:13pm	New	Sensor	08012016-North Wall after excavation hot spots.SSF
SU 2	-0.54	39,401	396241.1	4566642.87	1286.72	1.40	0.70	Uncorrected	Pro 6H	8/1/2016 0:00	01:30:30pm	New	Sensor	08012016-North Wall after excavation hot spots.SSF
SU 2	-0.54	39,399	396220.3	4566649.16	1287.43	1.40	0.70	Uncorrected	Pro 6H	8/1/2016 0:00	01:31:01pm	New	Sensor	08012016-North Wall after excavation hot spots.SSF
SU 2	-0.55	39,376	396240.54	4566642.83	1286.814	1.40	0.70	Uncorrected	Pro 6H	8/1/2016 0:00	01:30:24pm	New	Sensor	08012016-North Wall after excavation hot spots.SSF
SU 2	-0.55	39,366	396241.43	4566642.57	1286.598	1.30	0.70	Uncorrected	Pro 6H	8/1/2016 0:00	01:26:33pm	New	Sensor	08012016-North Wall after excavation hot spots.SSF
SU 2	-0.55	39,339	396241.59	4566642.24	1287.109	1.30	0.70	Uncorrected	Pro 6H	8/1/2016 0:00	01:26:46pm	New	Sensor	08012016-North Wall after excavation hot spots.SSF
SU 2	-0.56	39,330	396241.54	4566642.48	1287.023	1.30	0.70	Uncorrected	Pro 6H	8/1/2016 0:00	01:26:50pm	New	Sensor	08012016-North Wall after excavation hot spots.SSF
SU 2	-0.58	39,221	396221.25	4566649.21	1287.361	1.40	0.70	Uncorrected	Pro 6H	8/1/2016 0:00	01:31:22pm	New	Sensor	08012016-North Wall after excavation hot spots.SSF
SU 2	-0.58	39,201	396236.97	4566642.9	1286.865	1.30	0.70	Uncorrected	Pro 6H	8/1/2016 0:00	01:26:23pm	New	Sensor	08012016-North Wall after excavation hot spots.SSF
SU 2	-0.58	39,200	396235.15	4566643.21	1286.31	1.40	0.70	Uncorrected	Pro 6H	8/1/2016 0:00	01:29:35pm	New	Sensor	08012016-North Wall after excavation hot spots.SSF
SU 2	-0.59	39,171	396241.61	4566642.46	1286.723	1.30	0.70	Uncorrected	Pro 6H	8/1/2016 0:00	01:26:06pm	New	Sensor	08012016-North Wall after excavation hot spots.SSF
SU 2	-0.59	39,170	396220.63	4566649.05	1287.426	1.40	0.70	Uncorrected	Pro 6H	8/1/2016 0:00	01:31:14pm	New	Sensor	08012016-North Wall after excavation hot spots.SSF

SU	Z-Score	CPM	Easting	Northing	MSL	PDOP	HDOP	CorrType	RcvrType	GPS_Date	GPS_Time	Update	FeatName	Datafile
SU 2	-0.6	39,130	396240.73	4566643.15	1286.761	1.40	0.70	Uncorrected	Pro 6H	8/1/2016 0:00	01:30:30pm	New	Sensor	08012016-North Wall after excavation hot spots.SSF
SU 2	-0.6	39,119	396241.96	4566642.03	1286.654	1.30	0.70	Uncorrected	Pro 6H	8/1/2016 0:00	01:26:02pm	New	Sensor	08012016-North Wall after excavation hot spots.SSF
SU 2	-0.6	39,117	396237.1	4566644.17	1287.117	1.30	0.70	Uncorrected	Pro 6H	8/1/2016 0:00	01:27:01pm	New	Sensor	08012016-North Wall after excavation hot spots.SSF
SU 2	-0.61	39,096	396243.49	4566641.09	1287.602	1.40	0.70	Uncorrected	Pro 6H	8/1/2016 0:00	01:30:13pm	New	Sensor	08012016-North Wall after excavation hot spots.SSF
SU 2	-0.61	39,069	396220.41	4566649.21	1287.428	1.40	0.70	Uncorrected	Pro 6H	8/1/2016 0:00	01:31:01pm	New	Sensor	08012016-North Wall after excavation hot spots.SSF
SU 2	-0.64	38,955	396241.48	4566642.52	1286.535	1.40	0.70	Uncorrected	Pro 6H	8/1/2016 0:00	01:29:46pm	New	Sensor	08012016-North Wall after excavation hot spots.SSF
SU 2	-0.64	38,934	396221.14	4566649.11	1287.403	1.40	0.70	Uncorrected	Pro 6H	8/1/2016 0:00	01:31:20pm	New	Sensor	08012016-North Wall after excavation hot spots.SSF
SU 2	-0.65	38,914	396220.28	4566649.21	1287.43	1.40	0.70	Uncorrected	Pro 6H	8/1/2016 0:00	01:31:03pm	New	Sensor	08012016-North Wall after excavation hot spots.SSF
SU 2	-0.66	38,829	396220.34	4566649.17	1287.416	1.40	0.70	Uncorrected	Pro 6H	8/1/2016 0:00	01:31:06pm	New	Sensor	08012016-North Wall after excavation hot spots.SSF
SU 2	-0.67	38,822	396240.97	4566642.98	1286.723	1.40	0.70	Uncorrected	Pro 6H	8/1/2016 0:00	01:29:45pm	New	Sensor	08012016-North Wall after excavation hot spots.SSF
SU 2	-0.68	38,759	396236.82	4566644.18	1287.145	1.30	0.70	Uncorrected	Pro 6H	8/1/2016 0:00	01:27:02pm	New	Sensor	08012016-North Wall after excavation hot spots.SSF
SU 2	-0.68	38,738	396221.28	4566649.29	1287.471	1.40	0.70	Uncorrected	Pro 6H	8/1/2016 0:00	01:30:57pm	New	Sensor	08012016-North Wall after excavation hot spots.SSF
SU 2	-0.7	38,670	396241.89	4566642.21	1286.71	1.30	0.70	Uncorrected	Pro 6H	8/1/2016 0:00	01:26:03pm	New	Sensor	08012016-North Wall after excavation hot spots.SSF
SU 2	-0.71	38,616	396240.76	4566643.03	1286.831	1.30	0.70	Uncorrected	Pro 6H	8/1/2016 0:00	01:26:14pm	New	Sensor	08012016-North Wall after excavation hot spots.SSF
SU 2	-0.71	38,608	396240.88	4566643.17	1287.133	1.30	0.70	Uncorrected	Pro 6H	8/1/2016 0:00	01:26:52pm	New	Sensor	08012016-North Wall after excavation hot spots.SSF
SU 2	-0.73	38,543	396240.43	4566642.53	1286.741	1.30	0.70	Uncorrected	Pro 6H	8/1/2016 0:00	01:26:13pm	New	Sensor	08012016-North Wall after excavation hot spots.SSF
SU 2	-0.73	38,520	396242.93	4566641.69	1287.36	1.40	0.70	Uncorrected	Pro 6H	8/1/2016 0:00	01:30:02pm	New	Sensor	08012016-North Wall after excavation hot spots.SSF
SU 2	-0.74	38,471	396235.22	4566642.29	1285.958	1.30	0.70	Uncorrected	Pro 6H	8/1/2016 0:00	01:27:12pm	New	Sensor	08012016-North Wall after excavation hot spots.SSF
SU 2	-0.75	38,437	396237.55	4566643.4	1286.886	1.30	0.70	Uncorrected	Pro 6H	8/1/2016 0:00	01:26:20pm	New	Sensor	08012016-North Wall after excavation hot spots.SSF
SU 2	-0.76	38,385	396226.52	4566646.58	1287.579	1.40	0.70	Uncorrected	Pro 6H	8/1/2016 0:00	01:30:50pm	New	Sensor	08012016-North Wall after excavation hot spots.SSF
SU 2	-0.78	38,277	396241.8	4566642.34	1286.67	1.30	0.70	Uncorrected	Pro 6H	8/1/2016 0:00	01:26:01pm	New	Sensor	08012016-North Wall after excavation hot spots.SSF
SU 2	-0.78	38,270	396241.84	4566642.37	1286.694	1.30	0.70	Uncorrected	Pro 6H	8/1/2016 0:00	01:26:00pm	New	Sensor	08012016-North Wall after excavation hot spots.SSF
SU 2	-0.79	38,245	396238.4	4566643.93	1286.879	1.40	0.70	Uncorrected	Pro 6H	8/1/2016 0:00	01:29:40pm	New	Sensor	08012016-North Wall after excavation hot spots.SSF
SU 2	-0.8	38,196	396221.26	4566649.24	1287.358	1.40	0.70	Uncorrected	Pro 6H	8/1/2016 0:00	01:31:24pm	New	Sensor	08012016-North Wall after excavation hot spots.SSF
SU 2	-0.81	38,159	396225.06	4566647.64	1287.549	1.40	0.70	Uncorrected	Pro 6H	8/1/2016 0:00	01:30:51pm	New	Sensor	08012016-North Wall after excavation hot spots.SSF
SU 2	-0.81	38,135	396221.06	4566648.97	1287.395	1.40	0.70	Uncorrected	Pro 6H	8/1/2016 0:00	01:31:19pm	New	Sensor	08012016-North Wall after excavation hot spots.SSF
SU 2	-0.82	38,088	396236.23	4566644.03	1287.062	1.40	0.70	Uncorrected	Pro 6H	8/1/2016 0:00	01:29:38pm	New	Sensor	08012016-North Wall after excavation hot spots.SSF
SU 2	-0.83	38,050	396240.46	4566643.18	1286.757	1.40	0.70	Uncorrected	Pro 6H	8/1/2016 0:00	01:29:44pm	New	Sensor	08012016-North Wall after excavation hot spots.SSF
SU 2	-0.85	37,974	396233.3	4566647.02	1287.551	1.40	0.70	Uncorrected	Pro 6H	8/1/2016 0:00	01:30:41pm	New	Sensor	08012016-North Wall after excavation hot spots.SSF
SU 2	-0.86	37,902	396237.55	4566644.09	1286.99	1.40	0.70	Uncorrected	Pro 6H	8/1/2016 0:00	01:29:40pm	New	Sensor	08012016-North Wall after excavation hot spots.SSF
SU 2	-0.88	37,826	396241	4566642.74	1286.68	1.30	0.70	Uncorrected	Pro 6H	8/1/2016 0:00	01:26:32pm	New	Sensor	08012016-North Wall after excavation hot spots.SSF
SU 2	-0.89	37,779	396236.89	4566643.33	1286.884	1.30	0.70	Uncorrected	Pro 6H	8/1/2016 0:00	01:26:21pm	New	Sensor	08012016-North Wall after excavation hot spots.SSF
SU 2	-0.89	37,770	396241.63	4566642.61	1286.703	1.30	0.70	Uncorrected	Pro 6H	8/1/2016 0:00	01:25:58pm	New	Sensor	08012016-North Wall after excavation hot spots.SSF
SU 2	-0.9	37,752	396235.92	4566643.94	1287.041	1.40	0.70	Uncorrected	Pro 6H	8/1/2016 0:00	01:29:37pm	New	Sensor	08012016-North Wall after excavation hot spots.SSF
SU 2	-0.9	37,740	396236.81	4566644.22	1287.148	1.30	0.70	Uncorrected	Pro 6H	8/1/2016 0:00	01:27:03pm	New	Sensor	08012016-North Wall after excavation hot spots.SSF
SU 2	-0.9	37,724	396242.77	4566643.62	1287.772	1.40	0.70	Uncorrected	Pro 6H	8/1/2016 0:00	01:30:16pm	New	Sensor	08012016-North Wall after excavation hot spots.SSF
SU 2	-0.91	37,700	396238.44	4566643.2	1286.845	1.30	0.70	Uncorrected	Pro 6H	8/1/2016 0:00	01:26:25pm	New	Sensor	08012016-North Wall after excavation hot spots.SSF
SU 2	-0.91	37,682	396240.17	4566643.63	1286.757	1.40	0.70	Uncorrected	Pro 6H	8/1/2016 0:00	01:30:31pm	New	Sensor	08012016-North Wall after excavation hot spots.SSF
SU 2	-0.91	37,672	396241.51	4566642.78	1287.028	1.30	0.70	Uncorrected	Pro 6H	8/1/2016 0:00	01:26:51pm	New	Sensor	08012016-North Wall after excavation hot spots.SSF
SU 2	-0.92	37,645	396236.54	4566642.95	1286.868	1.30	0.70	Uncorrected	Pro 6H	8/1/2016 0:00	01:26:22pm	New	Sensor	08012016-North Wall after excavation hot spots.SSF
SU 2	-0.93	37,575	396236.57	4566644.33	1287.094	1.30	0.70	Uncorrected	Pro 6H	8/1/2016 0:00	01:27:04pm	New	Sensor	08012016-North Wall after excavation hot spots.SSF
SU 2	-0.94	37,525	396220.01	4566649.03	1287.359	1.40	0.70	Uncorrected	Pro 6H	8/1/2016 0:00	01:31:10pm	New	Sensor	08012016-North Wall after excavation hot spots.SSF
SU 2	-0.95	37,507	396240.03	4566643.53	1286.971	1.40	0.70	Uncorrected	Pro 6H	8/1/2016 0:00	01:30:22pm	New	Sensor	08012016-North Wall after excavation hot spots.SSF
SU 2	-0.96	37,436	396225.96	4566647.07	1287.592	1.40	0.70	Uncorrected	Pro 6H	8/1/2016 0:00	01:30:50pm	New	Sensor	08012016-North Wall after excavation hot spots.SSF
SU 2	-0.96	37,434	396220.9	4566649.11	1287.483	1.40	0.70	Uncorrected	Pro 6H	8/1/2016 0:00	01:30:58pm	New	Sensor	08012016-North Wall after excavation hot spots.SSF
SU 2	-0.97	37,413	396240.69	4566642.82	1286.825	1.30	0.70	Uncorrected	Pro 6H	8/1/2016 0:00	01:26:12pm	New	Sensor	08012016-North Wall after excavation hot spots.SSF
SU 2	-0.97	37,410	396235.44	4566644.18	1287.046	1.30	0.70	Uncorrected	Pro 6H	8/1/2016 0:00	01:27:06pm	New	Sensor	08012016-North Wall after excavation hot spots.SSF
SU 2	-0.98	37,362	396241.37	4566642.35	1286.717	1.30	0.70	Uncorrected	Pro 6H	8/1/2016 0:00	01:26:07pm	New	Sensor	08012016-North Wall after excavation hot spots.SSF
SU 2	-0.98	37,355	396238.81	4566643.37	1286.808	1.30	0.70	Uncorrected	Pro 6H	8/1/2016 0:00	01:26:26pm	New	Sensor	08012016-North Wall after excavation hot spots.SSF
SU 2	-0.98	37,350	396238.34	4566643.62	1286.874	1.30	0.70	Uncorrected	Pro 6H	8/1/2016 0:00	01:26:19pm	New	Sensor	08012016-North Wall after excavation hot spots.SSF
SU 2	-0.99	37,312	396231.89	4566646.84	1287.521	1.40	0.70	Uncorrected	Pro 6H	8/1/2016 0:00	01:30:42pm	New	Sensor	08012016-North Wall after excavation hot spots.SSF
SU 2	-1	37,280	396220.53	4566649.04	1287.396	1.40	0.70	Uncorrected	Pro 6H	8/1/2016 0:00	01:31:11pm	New	Sensor	08012016-North Wall after excavation hot spots.SSF

SU	Z-Score	CPM	Easting	Northing	MSL	PDOP	HDOP	CorrType	RcvrType	GPS_Date	GPS_Time	Update	FeatName	Datafile
SU 2	-1.01	37,214	396239.66	4566643.58	1286.857	1.30	0.70	Uncorrected	Pro 6H	8/1/2016 0:00	01:26:17pm	New	Sensor	08012016-North Wall after excavation hot spots.SSF
SU 2	-1.01	37,200	396224.38	4566648	1287.624	1.40	0.70	Uncorrected	Pro 6H	8/1/2016 0:00	01:30:52pm	New	Sensor	08012016-North Wall after excavation hot spots.SSF
SU 2	-1.02	37,192	396240.44	4566643.64	1287.11	1.30	0.70	Uncorrected	Pro 6H	8/1/2016 0:00	01:26:53pm	New	Sensor	08012016-North Wall after excavation hot spots.SSF
SU 2	-1.02	37,181	396242.46	4566644.46	1287.772	1.40	0.70	Uncorrected	Pro 6H	8/1/2016 0:00	01:30:18pm	New	Sensor	08012016-North Wall after excavation hot spots.SSF
SU 2	-1.02	37,165	396241.81	4566644.82	1287.795	1.40	0.70	Uncorrected	Pro 6H	8/1/2016 0:00	01:30:18pm	New	Sensor	08012016-North Wall after excavation hot spots.SSF
SU 2	-1.03	37,142	396241.4	4566642.63	1286.802	1.30	0.70	Uncorrected	Pro 6H	8/1/2016 0:00	01:26:10pm	New	Sensor	08012016-North Wall after excavation hot spots.SSF
SU 2	-1.03	37,138	396240.22	4566643.17	1286.887	1.30	0.70	Uncorrected	Pro 6H	8/1/2016 0:00	01:26:16pm	New	Sensor	08012016-North Wall after excavation hot spots.SSF
SU 2	-1.03	37,118	396220.37	4566649.14	1287.439	1.40	0.70	Uncorrected	Pro 6H	8/1/2016 0:00	01:31:04pm	New	Sensor	08012016-North Wall after excavation hot spots.SSF
SU 2	-1.05	37,026	396229.17	4566645.75	1287.659	1.40	0.70	Uncorrected	Pro 6H	8/1/2016 0:00	01:30:46pm	New	Sensor	08012016-North Wall after excavation hot spots.SSF
SU 2	-1.05	37,024	396241.64	4566645.31	1287.506	1.30	0.70	Uncorrected	Pro 6H	8/1/2016 0:00	01:25:50pm	New	Sensor	08012016-North Wall after excavation hot spots.SSF
SU 2	-1.05	37,021	396235.58	4566646.09	1287.428	1.40	0.70	Uncorrected	Pro 6H	8/1/2016 0:00	01:30:38pm	New	Sensor	08012016-North Wall after excavation hot spots.SSF
SU 2	-1.06	36,990	396239.15	4566643.84	1286.762	1.40	0.70	Uncorrected	Pro 6H	8/1/2016 0:00	01:30:32pm	New	Sensor	08012016-North Wall after excavation hot spots.SSF
SU 2	-1.07	36,963	396239.01	4566643.46	1286.91	1.30	0.70	Uncorrected	Pro 6H	8/1/2016 0:00	01:26:18pm	New	Sensor	08012016-North Wall after excavation hot spots.SSF
SU 2	-1.07	36,962	396240.99	4566643.69	1286.931	1.30	0.70	Uncorrected	Pro 6H	8/1/2016 0:00	01:25:55pm	New	Sensor	08012016-North Wall after excavation hot spots.SSF
SU 2	-1.07	36,954	396240.77	4566643.05	1286.894	1.30	0.70	Uncorrected	Pro 6H	8/1/2016 0:00	01:26:15pm	New	Sensor	08012016-North Wall after excavation hot spots.SSF
SU 2	-1.09	36,828	396233.96	4566646.78	1287.538	1.40	0.70	Uncorrected	Pro 6H	8/1/2016 0:00	01:30:40pm	New	Sensor	08012016-North Wall after excavation hot spots.SSF
SU 2	-1.1	36,809	396237.68	4566644.21	1287.214	1.30	0.70	Uncorrected	Pro 6H	8/1/2016 0:00	01:26:58pm	New	Sensor	08012016-North Wall after excavation hot spots.SSF
SU 2	-1.12	36,731	396227.96	4566646.01	1287.66	1.40	0.70	Uncorrected	Pro 6H	8/1/2016 0:00	01:30:48pm	New	Sensor	08012016-North Wall after excavation hot spots.SSF
SU 2	-1.12	36,724	396236.36	4566645.66	1287.271	1.40	0.70	Uncorrected	Pro 6H	8/1/2016 0:00	01:30:36pm	New	Sensor	08012016-North Wall after excavation hot spots.SSF
SU 2	-1.13	36,642	396239.76	4566643.49	1286.794	1.40	0.70	Uncorrected	Pro 6H	8/1/2016 0:00	01:29:43pm	New	Sensor	08012016-North Wall after excavation hot spots.SSF
SU 2	-1.15	36,561	396220.27	4566649.13	1287.387	1.40	0.70	Uncorrected	Pro 6H	8/1/2016 0:00	01:31:10pm	New	Sensor	08012016-North Wall after excavation hot spots.SSF
SU 2	-1.16	36,511	396241.93	4566645.47	1287.576	1.30	0.70	Uncorrected	Pro 6H	8/1/2016 0:00	01:25:35pm	New	Sensor	08012016-North Wall after excavation hot spots.SSF
SU 2	-1.16	36,508	396220.33	4566649.17	1287.436	1.40	0.70	Uncorrected	Pro 6H	8/1/2016 0:00	01:30:59pm	New	Sensor	08012016-North Wall after excavation hot spots.SSF
SU 2	-1.17	36,491	396240.16	4566645	1287.137	1.30	0.70	Uncorrected	Pro 6H	8/1/2016 0:00	01:25:52pm	New	Sensor	08012016-North Wall after excavation hot spots.SSF
SU 2	-1.17	36,471	396241.27	4566645.14	1287.6	1.40	0.70	Uncorrected	Pro 6H	8/1/2016 0:00	01:30:20pm	New	Sensor	08012016-North Wall after excavation hot spots.SSF
SU 2	-1.18	36,442	396241.79	4566642.23	1286.677	1.30	0.70	Uncorrected	Pro 6H	8/1/2016 0:00	01:25:59pm	New	Sensor	08012016-North Wall after excavation hot spots.SSF
SU 2	-1.18	36,423	396227.21	4566646.17	1287.717	1.40	0.70	Uncorrected	Pro 6H	8/1/2016 0:00	01:30:48pm	New	Sensor	08012016-North Wall after excavation hot spots.SSF
SU 2	-1.19	36,377	396220.35	4566649.13	1287.45	1.40	0.70	Uncorrected	Pro 6H	8/1/2016 0:00	01:31:03pm	New	Sensor	08012016-North Wall after excavation hot spots.SSF
SU 2	-1.2	36,357	396241.81	4566645.28	1287.577	1.30	0.70	Uncorrected	Pro 6H	8/1/2016 0:00	01:25:29pm	New	Sensor	08012016-North Wall after excavation hot spots.SSF
SU 2	-1.2	36,350	396237.24	4566644.17	1287.165	1.30	0.70	Uncorrected	Pro 6H	8/1/2016 0:00	01:27:00pm	New	Sensor	08012016-North Wall after excavation hot spots.SSF
SU 2	-1.22	36,228	396238.54	4566644.08	1287.126	1.30	0.70	Uncorrected	Pro 6H	8/1/2016 0:00	01:26:56pm	New	Sensor	08012016-North Wall after excavation hot spots.SSF
SU 2	-1.24	36,166	396228.62	4566645.71	1287.668	1.40	0.70	Uncorrected	Pro 6H	8/1/2016 0:00	01:30:46pm	New	Sensor	08012016-North Wall after excavation hot spots.SSF
SU 2	-1.25	36,089	396240.48	4566642.9	1286.757	1.30	0.70	Uncorrected	Pro 6H	8/1/2016 0:00	01:26:31pm	New	Sensor	08012016-North Wall after excavation hot spots.SSF
SU 2	-1.26	36,075	396234.76	4566646.5	1287.43	1.40	0.70	Uncorrected	Pro 6H	8/1/2016 0:00	01:30:38pm	New	Sensor	08012016-North Wall after excavation hot spots.SSF
SU 2	-1.26	36,074	396239.11	4566643.91	1287.116	1.30	0.70	Uncorrected	Pro 6H	8/1/2016 0:00	01:26:55pm	New	Sensor	08012016-North Wall after excavation hot spots.SSF
SU 2	-1.27	36,026	396230.11	4566646.05	1287.614	1.40	0.70	Uncorrected	Pro 6H	8/1/2016 0:00	01:30:45pm	New	Sensor	08012016-North Wall after excavation hot spots.SSF
SU 2	-1.27	36,008	396240.66	4566644.05	1286.993	1.30	0.70	Uncorrected	Pro 6H	8/1/2016 0:00	01:25:54pm	New	Sensor	08012016-North Wall after excavation hot spots.SSF
SU 2	-1.3	35,880	396241.14	4566643.22	1286.775	1.30	0.70	Uncorrected	Pro 6H	8/1/2016 0:00	01:25:56pm	New	Sensor	08012016-North Wall after excavation hot spots.SSF
SU 2	-1.3	35,859	396221.26	4566649.24	1287.358	1.40	0.70	Uncorrected	Pro 6H	8/1/2016 0:00	01:31:25pm	New	Sensor	08012016-North Wall after excavation hot spots.SSF
SU 2	-1.31	35,818	396239.81	4566643.9	1287.139	1.30	0.70	Uncorrected	Pro 6H	8/1/2016 0:00	01:26:54pm	New	Sensor	08012016-North Wall after excavation hot spots.SSF
SU 2	-1.36	35,571	396239.08	4566643.84	1286.893	1.40	0.70	Uncorrected	Pro 6H	8/1/2016 0:00	01:29:42pm	New	Sensor	08012016-North Wall after excavation hot spots.SSF
SU 2	-1.37	35,567	396242.09	4566645.5	1287.586	1.30	0.70	Uncorrected	Pro 6H	8/1/2016 0:00	01:25:37pm	New	Sensor	08012016-North Wall after excavation hot spots.SSF
SU 2	-1.4	35,404	396242.05	4566645.56	1287.563	1.30	0.70	Uncorrected	Pro 6H	8/1/2016 0:00	01:25:34pm	New	Sensor	08012016-North Wall after excavation hot spots.SSF
SU 2	-1.4	35,397	396238.09	4566644.34	1287.172	1.30	0.70	Uncorrected	Pro 6H	8/1/2016 0:00	01:26:57pm	New	Sensor	08012016-North Wall after excavation hot spots.SSF
SU 2	-1.4	35,390	396241.85	4566645.26	1287.607	1.30	0.70	Uncorrected	Pro 6H	8/1/2016 0:00	01:25:28pm	New	Sensor	08012016-North Wall after excavation hot spots.SSF
SU 2	-1.41	35,381	396241.78	4566645.27	1287.552	1.30	0.70	Uncorrected	Pro 6H	8/1/2016 0:00	01:25:41pm	New	Sensor	08012016-North Wall after excavation hot spots.SSF
SU 2	-1.41	35,378	396239.34	4566643.43	1286.805	1.30	0.70	Uncorrected	Pro 6H	8/1/2016 0:00	01:26:27pm	New	Sensor	08012016-North Wall after excavation hot spots.SSF
SU 2	-1.41	35,338	396231.31	4566646.56	1287.6	1.40	0.70	Uncorrected	Pro 6H	8/1/2016 0:00	01:30:42pm	New	Sensor	08012016-North Wall after excavation hot spots.SSF
SU 2	-1.43	35,249	396241.98	4566645.62	1287.535	1.30	0.70	Uncorrected	Pro 6H	8/1/2016 0:00	01:25:26pm	New	Sensor	08012016-North Wall after excavation hot spots.SSF
SU 2	-1.44	35,218	396240.04	4566643.21	1286.799	1.30	0.70	Uncorrected	Pro 6H	8/1/2016 0:00	01:26:30pm	New	Sensor	08012016-North Wall after excavation hot spots.SSF
SU 2	-1.44	35,212	396241.84	4566645.28	1287.56	1.30	0.70	Uncorrected	Pro 6H	8/1/2016 0:00	01:25:44pm	New	Sensor	08012016-North Wall after excavation hot spots.SSF
SU 2	-1.45	35,171	396241.98	4566645.34	1287.598	1.30	0.70	Uncorrected	Pro 6H	8/1/2016 0:00	01:25:38pm	New	Sensor	08012016-North Wall after excavation hot spots.SSF

SU	Z-Score	CPM	Easting	Northing	MSL	PDOP	HDOP	CorrType	RcvrType	GPS_Date	GPS_Time	Update	FeatName	Datafile
SU 2	-1.45	35,157	396240.27	4566644.8	1287.339	1.40	0.70	Uncorrected	Pro 6H	8/1/2016 0:00	01:30:20pm	New	Sensor	08012016-North Wall after excavation hot spots.SSF
SU 2	-1.46	35,122	396237.43	4566644.08	1287.202	1.30	0.70	Uncorrected	Pro 6H	8/1/2016 0:00	01:26:59pm	New	Sensor	08012016-North Wall after excavation hot spots.SSF
SU 2	-1.46	35,111	396242	4566645.48	1287.575	1.30	0.70	Uncorrected	Pro 6H	8/1/2016 0:00	01:25:48pm	New	Sensor	08012016-North Wall after excavation hot spots.SSF
SU 2	-1.47	35,086	396241.04	4566645.41	1287.232	1.30	0.70	Uncorrected	Pro 6H	8/1/2016 0:00	01:25:51pm	New	Sensor	08012016-North Wall after excavation hot spots.SSF
SU 2	-1.48	35,024	396230.82	4566646.06	1287.641	1.40	0.70	Uncorrected	Pro 6H	8/1/2016 0:00	01:30:44pm	New	Sensor	08012016-North Wall after excavation hot spots.SSF
SU 2	-1.51	34,871	396241.86	4566645.32	1287.584	1.30	0.70	Uncorrected	Pro 6H	8/1/2016 0:00	01:25:32pm	New	Sensor	08012016-North Wall after excavation hot spots.SSF
SU 2	-1.52	34,833	396240.49	4566644.63	1287.139	1.30	0.70	Uncorrected	Pro 6H	8/1/2016 0:00	01:25:52pm	New	Sensor	08012016-North Wall after excavation hot spots.SSF
SU 2	-1.52	34,829	396240.06	4566644.21	1287.184	1.40	0.70	Uncorrected	Pro 6H	8/1/2016 0:00	01:30:22pm	New	Sensor	08012016-North Wall after excavation hot spots.SSF
SU 2	-1.53	34,795	396241.72	4566645.13	1287.531	1.30	0.70	Uncorrected	Pro 6H	8/1/2016 0:00	01:25:42pm	New	Sensor	08012016-North Wall after excavation hot spots.SSF
SU 2	-1.62	34,402	396241.96	4566645.55	1287.565	1.30	0.70	Uncorrected	Pro 6H	8/1/2016 0:00	01:25:27pm	New	Sensor	08012016-North Wall after excavation hot spots.SSF
SU 2	-1.65	34,247	396242.05	4566645.06	1287.553	1.30	0.70	Uncorrected	Pro 6H	8/1/2016 0:00	01:25:47pm	New	Sensor	08012016-North Wall after excavation hot spots.SSF
SU 2	-1.69	34,049	396241.75	4566645.2	1287.542	1.30	0.70	Uncorrected	Pro 6H	8/1/2016 0:00	01:25:43pm	New	Sensor	08012016-North Wall after excavation hot spots.SSF
SU 2	-1.71	33,978	396242.13	4566645.46	1287.53	1.30	0.70	Uncorrected	Pro 6H	8/1/2016 0:00	01:25:49pm	New	Sensor	08012016-North Wall after excavation hot spots.SSF
SU 2	-1.72	33,910	396242.12	4566644.96	1287.536	1.30	0.70	Uncorrected	Pro 6H	8/1/2016 0:00	01:25:46pm	New	Sensor	08012016-North Wall after excavation hot spots.SSF
SU 2	-1.72	33,903	396241.81	4566645.27	1287.565	1.30	0.70	Uncorrected	Pro 6H	8/1/2016 0:00	01:25:39pm	New	Sensor	08012016-North Wall after excavation hot spots.SSF
SU 2	-1.76	33,714	396239.86	4566643.56	1286.817	1.30	0.70	Uncorrected	Pro 6H	8/1/2016 0:00	01:26:28pm	New	Sensor	08012016-North Wall after excavation hot spots.SSF
SU 2	-1.78	33,659	396241.78	4566645.28	1287.552	1.30	0.70	Uncorrected	Pro 6H	8/1/2016 0:00	01:25:30pm	New	Sensor	08012016-North Wall after excavation hot spots.SSF
SU 2	-1.8	33,547	396241.84	4566645.22	1287.581	1.30	0.70	Uncorrected	Pro 6H	8/1/2016 0:00	01:25:36pm	New	Sensor	08012016-North Wall after excavation hot spots.SSF
SU 2	-1.8	33,525	396241.82	4566645.23	1287.575	1.30	0.70	Uncorrected	Pro 6H	8/1/2016 0:00	01:25:40pm	New	Sensor	08012016-North Wall after excavation hot spots.SSF
SU 2	-1.81	33,497	396241.97	4566645.44	1287.587	1.30	0.70	Uncorrected	Pro 6H	8/1/2016 0:00	01:25:33pm	New	Sensor	08012016-North Wall after excavation hot spots.SSF
SU 2	-1.81	33,478	396241.98	4566645.63	1287.54	1.30	0.70	Uncorrected	Pro 6H	8/1/2016 0:00	01:25:25pm	New	Sensor	08012016-North Wall after excavation hot spots.SSF
SU 2	-1.93	32,925	396241.77	4566645.28	1287.553	1.30	0.70	Uncorrected	Pro 6H	8/1/2016 0:00	01:25:31pm	New	Sensor	08012016-North Wall after excavation hot spots.SSF
SU 2	-2.11	32,083	396241.78	4566645.16	1287.541	1.30	0.70	Uncorrected	Pro 6H	8/1/2016 0:00	01:25:45pm	New	Sensor	08012016-North Wall after excavation hot spots.SSF
SU 2	1.93	50,907	396222.86	4566646.7	1288.636	1.50	0.80	Uncorrected	Pro 6H	8/1/2016 0:00	12:04:41pm	New	Sensor	08012016-NORTH.SSF
SU 2	1.87	50,610	396231.92	4566641.25	1288.283	1.50	0.80	Uncorrected	Pro 6H	8/1/2016 0:00	12:04:18pm	New	Sensor	08012016-NORTH.SSF
SU 2	1.74	50,035	396233.84	4566642.42	1288.369	1.50	0.80	Uncorrected	Pro 6H	8/1/2016 0:00	12:04:10pm	New	Sensor	08012016-NORTH.SSF
SU 2	1.73	49,987	396222.44	4566647.16	1288.76	1.50	0.80	Uncorrected	Pro 6H	8/1/2016 0:00	12:04:42pm	New	Sensor	08012016-NORTH.SSF
SU 2	1.64	49,561	396232.86	4566641.5	1288.254	1.50	0.80	Uncorrected	Pro 6H	8/1/2016 0:00	12:04:16pm	New	Sensor	08012016-NORTH.SSF
SU 2	1.64	49,546	396226.56	4566641.54	1288.276	1.50	0.80	Uncorrected	Pro 6H	8/1/2016 0:00	12:04:28pm	New	Sensor	08012016-NORTH.SSF
SU 2	1.55	49,123	396223.98	4566644.91	1288.382	1.50	0.80	Uncorrected	Pro 6H	8/1/2016 0:00	12:04:37pm	New	Sensor	08012016-NORTH.SSF
SU 2	1.46	48,709	396234.56	4566642.27	1288.339	1.50	0.80	Uncorrected	Pro 6H	8/1/2016 0:00	12:04:06pm	New	Sensor	08012016-NORTH.SSF
SU 2	1.43	48,591	396223.05	4566646.28	1288.557	1.50	0.80	Uncorrected	Pro 6H	8/1/2016 0:00	12:04:40pm	New	Sensor	08012016-NORTH.SSF
SU 2	1.41	48,480	396232.43	4566641.39	1288.264	1.50	0.80	Uncorrected	Pro 6H	8/1/2016 0:00	12:04:17pm	New	Sensor	08012016-NORTH.SSF
SU 2	1.38	48,356	396226.19	4566641.79	1288.349	1.50	0.80	Uncorrected	Pro 6H	8/1/2016 0:00	12:04:29pm	New	Sensor	08012016-NORTH.SSF
SU 2	1.37	48,299	396225.88	4566642.06	1288.366	1.50	0.80	Uncorrected	Pro 6H	8/1/2016 0:00	12:04:30pm	New	Sensor	08012016-NORTH.SSF
SU 2	1.34	48,170	396223.24	4566645.86	1288.507	1.50	0.80	Uncorrected	Pro 6H	8/1/2016 0:00	12:04:39pm	New	Sensor	08012016-NORTH.SSF
SU 2	1.32	48,075	396225.46	4566642.25	1288.321	1.50	0.80	Uncorrected	Pro 6H	8/1/2016 0:00	12:04:31pm	New	Sensor	08012016-NORTH.SSF
SU 2	1.28	47,894	396230.34	4566641.29	1288.309	1.50	0.80	Uncorrected	Pro 6H	8/1/2016 0:00	12:04:21pm	New	Sensor	08012016-NORTH.SSF
SU 2	1.24	47,698	396230.81	4566641.17	1288.313	1.50	0.80	Uncorrected	Pro 6H	8/1/2016 0:00	12:04:20pm	New	Sensor	08012016-NORTH.SSF
SU 2	1.22	47,608	396234.65	4566643.39	1289.367	1.30	0.80	Uncorrected	Pro 6H	8/1/2016 0:00	11:50:17am	New	Sensor	08012016-NORTH.SSF
SU 2	1.17	47,383	396233.96	4566642.58	1288.348	1.50	0.80	Uncorrected	Pro 6H	8/1/2016 0:00	12:04:09pm	New	Sensor	08012016-NORTH.SSF
SU 2	1.16	47,335	396224.19	4566644.49	1288.386	1.50	0.80	Uncorrected	Pro 6H	8/1/2016 0:00	12:04:36pm	New	Sensor	08012016-NORTH.SSF
SU 2	1.12	47,148	396225.07	4566642.63	1288.268	1.50	0.80	Uncorrected	Pro 6H	8/1/2016 0:00	12:04:32pm	New	Sensor	08012016-NORTH.SSF
SU 2	1.1	47,043	396229.7	4566641.35	1288.31	1.50	0.80	Uncorrected	Pro 6H	8/1/2016 0:00	12:04:22pm	New	Sensor	08012016-NORTH.SSF
SU 2	1.1	47,021	396223.56	4566645.44	1288.449	1.50	0.80	Uncorrected	Pro 6H	8/1/2016 0:00	12:04:38pm	New	Sensor	08012016-NORTH.SSF
SU 2	1.09	47,007	396234.22	4566642.33	1288.399	1.50	0.80	Uncorrected	Pro 6H	8/1/2016 0:00	12:04:07pm	New	Sensor	08012016-NORTH.SSF
SU 2	1.09	46,987	396233.83	4566642.36	1288.342	1.50	0.80	Uncorrected	Pro 6H	8/1/2016 0:00	12:04:13pm	New	Sensor	08012016-NORTH.SSF
SU 2	1.06	46,857	396224.73	4566643.05	1288.304	1.50	0.80	Uncorrected	Pro 6H	8/1/2016 0:00	12:04:33pm	New	Sensor	08012016-NORTH.SSF
SU 2	1.06	46,852	396234.04	4566642.39	1288.388	1.50	0.80	Uncorrected	Pro 6H	8/1/2016 0:00	12:04:08pm	New	Sensor	08012016-NORTH.SSF
SU 2	1.02	46,680	396229.52	4566641.3	1288.428	1.50	0.80	Uncorrected	Pro 6H	8/1/2016 0:00	12:06:10pm	New	Sensor	08012016-NORTH.SSF
SU 2	1.02	46,672	396228.6	4566641.41	1288.317	1.50	0.80	Uncorrected	Pro 6H	8/1/2016 0:00	12:04:24pm	New	Sensor	08012016-NORTH.SSF
SU 2	1.02	46,671	396233.79	4566642.22	1288.446	1.50	0.80	Uncorrected	Pro 6H	8/1/2016 0:00	12:05:40pm	New	Sensor	08012016-NORTH.SSF

SU	Z-Score	CPM	Easting	Northing	MSL	PDOP	HDOP	CorrType	RcvrType	GPS_Date	GPS_Time	Update	FeatName	Datafile
SU 2	1.02	46,666	396231.06	4566641.23	1288.389	1.50	0.80	Uncorrected	Pro 6H	8/1/2016 0:00	12:06:05pm	New	Sensor	08012016-NORTH.SSF
SU 2	1.01	46,625	396227.22	4566641.37	1288.241	1.50	0.80	Uncorrected	Pro 6H	8/1/2016 0:00	12:04:27pm	New	Sensor	08012016-NORTH.SSF
SU 2	0.97	46,457	396234.47	4566642.41	1288.479	1.50	0.80	Uncorrected	Pro 6H	8/1/2016 0:00	12:05:52pm	New	Sensor	08012016-NORTH.SSF
SU 2	0.94	46,315	396229.3	4566641.05	1288.477	1.50	0.80	Uncorrected	Pro 6H	8/1/2016 0:00	12:05:28pm	New	Sensor	08012016-NORTH.SSF
SU 2	0.93	46,264	396228.12	4566641.32	1288.383	1.50	0.80	Uncorrected	Pro 6H	8/1/2016 0:00	12:06:14pm	New	Sensor	08012016-NORTH.SSF
SU 2	0.93	46,239	396228.65	4566641.04	1288.459	1.50	0.80	Uncorrected	Pro 6H	8/1/2016 0:00	12:05:26pm	New	Sensor	08012016-NORTH.SSF
SU 2	0.93	46,237	396234.49	4566642.27	1288.47	1.50	0.80	Uncorrected	Pro 6H	8/1/2016 0:00	12:05:50pm	New	Sensor	08012016-NORTH.SSF
SU 2	0.91	46,165	396222.46	4566646.61	1288.824	1.50	0.80	Uncorrected	Pro 6H	8/1/2016 0:00	12:05:03pm	New	Sensor	08012016-NORTH.SSF
SU 2	0.91	46,139	396233.81	4566642.32	1288.381	1.50	0.80	Uncorrected	Pro 6H	8/1/2016 0:00	12:04:11pm	New	Sensor	08012016-NORTH.SSF
SU 2	0.9	46,095	396230	4566641.42	1288.409	1.50	0.80	Uncorrected	Pro 6H	8/1/2016 0:00	12:06:08pm	New	Sensor	08012016-NORTH.SSF
SU 2	0.89	46,083	396229.85	4566641.4	1288.455	1.50	0.80	Uncorrected	Pro 6H	8/1/2016 0:00	12:06:09pm	New	Sensor	08012016-NORTH.SSF
SU 2	0.89	46,074	396234.3	4566643.76	1289.372	1.30	0.80	Uncorrected	Pro 6H	8/1/2016 0:00	11:50:15am	New	Sensor	08012016-NORTH.SSF
SU 2	0.88	46,024	396231.65	4566641.23	1288.394	1.50	0.80	Uncorrected	Pro 6H	8/1/2016 0:00	12:06:04pm	New	Sensor	08012016-NORTH.SSF
SU 2	0.88	46,004	396224.49	4566643.53	1288.336	1.50	0.80	Uncorrected	Pro 6H	8/1/2016 0:00	12:04:34pm	New	Sensor	08012016-NORTH.SSF
SU 2	0.87	45,974	396233.85	4566642.42	1288.367	1.50	0.80	Uncorrected	Pro 6H	8/1/2016 0:00	12:04:12pm	New	Sensor	08012016-NORTH.SSF
SU 2	0.87	45,955	396234.28	4566642.24	1288.528	1.50	0.80	Uncorrected	Pro 6H	8/1/2016 0:00	12:05:48pm	New	Sensor	08012016-NORTH.SSF
SU 2	0.86	45,935	396234.27	4566641.96	1288.473	1.50	0.80	Uncorrected	Pro 6H	8/1/2016 0:00	12:05:44pm	New	Sensor	08012016-NORTH.SSF
SU 2	0.86	45,914	396223.73	4566645.06	1288.559	1.50	0.80	Uncorrected	Pro 6H	8/1/2016 0:00	12:06:28pm	New	Sensor	08012016-NORTH.SSF
SU 2	0.84	45,832	396231.47	4566641.22	1288.269	1.50	0.80	Uncorrected	Pro 6H	8/1/2016 0:00	12:04:19pm	New	Sensor	08012016-NORTH.SSF
SU 2	0.83	45,806	396233.78	4566641.99	1288.415	1.50	0.80	Uncorrected	Pro 6H	8/1/2016 0:00	12:05:39pm	New	Sensor	08012016-NORTH.SSF
SU 2	0.83	45,766	396222.05	4566647.46	1288.934	1.50	0.80	Uncorrected	Pro 6H	8/1/2016 0:00	12:04:43pm	New	Sensor	08012016-NORTH.SSF
SU 2	0.8	45,659	396225.14	4566642.84	1288.386	1.50	0.80	Uncorrected	Pro 6H	8/1/2016 0:00	12:06:22pm	New	Sensor	08012016-NORTH.SSF
SU 2	0.79	45,605	396233.37	4566641.77	1288.271	1.50	0.80	Uncorrected	Pro 6H	8/1/2016 0:00	12:04:15pm	New	Sensor	08012016-NORTH.SSF
SU 2	0.79	45,578	396231.18	4566640.75	1288.346	1.50	0.80	Uncorrected	Pro 6H	8/1/2016 0:00	12:05:32pm	New	Sensor	08012016-NORTH.SSF
SU 2	0.78	45,554	396226.22	4566641.9	1288.494	1.50	0.80	Uncorrected	Pro 6H	8/1/2016 0:00	12:06:19pm	New	Sensor	08012016-NORTH.SSF
SU 2	0.78	45,545	396234.37	4566642.61	1288.5	1.50	0.80	Uncorrected	Pro 6H	8/1/2016 0:00	12:05:56pm	New	Sensor	08012016-NORTH.SSF
SU 2	0.77	45,503	396233.65	4566642.13	1288.288	1.50	0.80	Uncorrected	Pro 6H	8/1/2016 0:00	12:04:14pm	New	Sensor	08012016-NORTH.SSF
SU 2	0.76	45,448	396228.06	4566641.3	1288.318	1.50	0.80	Uncorrected	Pro 6H	8/1/2016 0:00	12:04:25pm	New	Sensor	08012016-NORTH.SSF
SU 2	0.76	45,446	396224.08	4566643.31	1288.404	1.50	0.80	Uncorrected	Pro 6H	8/1/2016 0:00	12:05:14pm	New	Sensor	08012016-NORTH.SSF
SU 2	0.75	45,427	396228.84	4566641.41	1288.392	1.50	0.80	Uncorrected	Pro 6H	8/1/2016 0:00	12:06:12pm	New	Sensor	08012016-NORTH.SSF
SU 2	0.74	45,381	396224.32	4566642.85	1288.387	1.50	0.80	Uncorrected	Pro 6H	8/1/2016 0:00	12:05:15pm	New	Sensor	08012016-NORTH.SSF
SU 2	0.74	45,356	396230.5	4566641.25	1288.415	1.50	0.80	Uncorrected	Pro 6H	8/1/2016 0:00	12:06:06pm	New	Sensor	08012016-NORTH.SSF
SU 2	0.73	45,330	396229.21	4566641.43	1288.285	1.50	0.80	Uncorrected	Pro 6H	8/1/2016 0:00	12:04:23pm	New	Sensor	08012016-NORTH.SSF
SU 2	0.71	45,230	396223.43	4566644.75	1288.494	1.50	0.80	Uncorrected	Pro 6H	8/1/2016 0:00	12:05:11pm	New	Sensor	08012016-NORTH.SSF
SU 2	0.71	45,227	396233.78	4566641.8	1288.4	1.50	0.80	Uncorrected	Pro 6H	8/1/2016 0:00	12:05:38pm	New	Sensor	08012016-NORTH.SSF
SU 2	0.7	45,189	396234.51	4566642.25	1288.463	1.50	0.80	Uncorrected	Pro 6H	8/1/2016 0:00	12:05:51pm	New	Sensor	08012016-NORTH.SSF
SU 2	0.7	45,171	396222.44	4566646.6	1288.81	1.50	0.80	Uncorrected	Pro 6H	8/1/2016 0:00	12:05:04pm	New	Sensor	08012016-NORTH.SSF
SU 2	0.69	45,157	396228.29	4566640.95	1288.468	1.50	0.80	Uncorrected	Pro 6H	8/1/2016 0:00	12:05:25pm	New	Sensor	08012016-NORTH.SSF
SU 2	0.67	45,053	396222.34	4566646.8	1288.802	1.50	0.80	Uncorrected	Pro 6H	8/1/2016 0:00	12:04:59pm	New	Sensor	08012016-NORTH.SSF
SU 2	0.67	45,043	396222.32	4566646.68	1288.791	1.50	0.80	Uncorrected	Pro 6H	8/1/2016 0:00	12:05:00pm	New	Sensor	08012016-NORTH.SSF
SU 2	0.67	45,018	396232.21	4566641.28	1288.412	1.50	0.80	Uncorrected	Pro 6H	8/1/2016 0:00	12:06:03pm	New	Sensor	08012016-NORTH.SSF
SU 2	0.66	44,997	396225.58	4566642.48	1288.356	1.50	0.80	Uncorrected	Pro 6H	8/1/2016 0:00	12:06:21pm	New	Sensor	08012016-NORTH.SSF
SU 2	0.65	44,948	396233.64	4566641.47	1288.334	1.50	0.80	Uncorrected	Pro 6H	8/1/2016 0:00	12:05:37pm	New	Sensor	08012016-NORTH.SSF
SU 2	0.64	44,923	396234.26	4566641.99	1288.469	1.50	0.80	Uncorrected	Pro 6H	8/1/2016 0:00	12:05:46pm	New	Sensor	08012016-NORTH.SSF
SU 2	0.64	44,913	396233.25	4566641.3	1288.32	1.50	0.80	Uncorrected	Pro 6H	8/1/2016 0:00	12:05:36pm	New	Sensor	08012016-NORTH.SSF
SU 2	0.64	44,910	396227.98	4566640.84	1288.433	1.50	0.80	Uncorrected	Pro 6H	8/1/2016 0:00	12:05:24pm	New	Sensor	08012016-NORTH.SSF
SU 2	0.64	44,908	396234.34	4566642.37	1288.519	1.50	0.80	Uncorrected	Pro 6H	8/1/2016 0:00	12:05:49pm	New	Sensor	08012016-NORTH.SSF
SU 2	0.64	44,883	396227.7	4566640.87	1288.424	1.50	0.80	Uncorrected	Pro 6H	8/1/2016 0:00	12:05:23pm	New	Sensor	08012016-NORTH.SSF
SU 2	0.63	44,848	396229.64	4566641.01	1288.453	1.50	0.80	Uncorrected	Pro 6H	8/1/2016 0:00	12:05:29pm	New	Sensor	08012016-NORTH.SSF
SU 2	0.62	44,831	396232.69	4566641.51	1288.389	1.50	0.80	Uncorrected	Pro 6H	8/1/2016 0:00	12:06:02pm	New	Sensor	08012016-NORTH.SSF
SU 2	0.62	44,825	396234.68	4566643.05	1289.21	1.30	0.80	Uncorrected	Pro 6H	8/1/2016 0:00	11:50:19am	New	Sensor	08012016-NORTH.SSF
SU 2	0.62	44,805	396224.77	4566643.07	1288.423	1.50	0.80	Uncorrected	Pro 6H	8/1/2016 0:00	12:06:23pm	New	Sensor	08012016-NORTH.SSF

SU	Z-Score	CPM	Easting	Northing	MSL	PDOP	HDOP	CorrType	RcvrType	GPS_Date	GPS_Time	Update	FeatName	Datafile
SU 2	0.6	44,726	396223.07	4566645.66	1288.567	1.50	0.80	Uncorrected	Pro 6H	8/1/2016 0:00	12:05:09pm	New	Sensor	08012016-NORTH.SSF
SU 2	0.59	44,662	396227.62	4566641.28	1288.228	1.50	0.80	Uncorrected	Pro 6H	8/1/2016 0:00	12:04:26pm	New	Sensor	08012016-NORTH.SSF
SU 2	0.59	44,662	396234.22	4566641.86	1288.458	1.50	0.80	Uncorrected	Pro 6H	8/1/2016 0:00	12:05:43pm	New	Sensor	08012016-NORTH.SSF
SU 2	0.59	44,657	396228.47	4566641.33	1288.408	1.50	0.80	Uncorrected	Pro 6H	8/1/2016 0:00	12:06:13pm	New	Sensor	08012016-NORTH.SSF
SU 2	0.58	44,621	396234.32	4566642.08	1288.49	1.50	0.80	Uncorrected	Pro 6H	8/1/2016 0:00	12:05:47pm	New	Sensor	08012016-NORTH.SSF
SU 2	0.56	44,544	396233.91	4566644.21	1289.547	1.30	0.80	Uncorrected	Pro 6H	8/1/2016 0:00	11:50:14am	New	Sensor	08012016-NORTH.SSF
SU 2	0.56	44,518	396233.82	4566642.2	1288.442	1.50	0.80	Uncorrected	Pro 6H	8/1/2016 0:00	12:05:41pm	New	Sensor	08012016-NORTH.SSF
SU 2	0.56	44,514	396231.65	4566640.81	1288.35	1.50	0.80	Uncorrected	Pro 6H	8/1/2016 0:00	12:05:33pm	New	Sensor	08012016-NORTH.SSF
SU 2	0.54	44,450	396225.78	4566641.41	1288.391	1.50	0.80	Uncorrected	Pro 6H	8/1/2016 0:00	12:05:19pm	New	Sensor	08012016-NORTH.SSF
SU 2	0.5	44,256	396234.3	4566644	1289.479	1.30	0.80	Uncorrected	Pro 6H	8/1/2016 0:00	11:50:15am	New	Sensor	08012016-NORTH.SSF
SU 2	0.49	44,223	396233.39	4566642.14	1288.465	1.50	0.80	Uncorrected	Pro 6H	8/1/2016 0:00	12:06:00pm	New	Sensor	08012016-NORTH.SSF
SU 2	0.49	44,182	396230.09	4566640.9	1288.403	1.50	0.80	Uncorrected	Pro 6H	8/1/2016 0:00	12:05:30pm	New	Sensor	08012016-NORTH.SSF
SU 2	0.48	44,145	396222.85	4566646.05	1288.596	1.50	0.80	Uncorrected	Pro 6H	8/1/2016 0:00	12:05:08pm	New	Sensor	08012016-NORTH.SSF
SU 2	0.47	44,116	396234.33	4566642.65	1288.495	1.50	0.80	Uncorrected	Pro 6H	8/1/2016 0:00	12:05:57pm	New	Sensor	08012016-NORTH.SSF
SU 2	0.47	44,097	396223.62	4566644.21	1288.465	1.50	0.80	Uncorrected	Pro 6H	8/1/2016 0:00	12:05:12pm	New	Sensor	08012016-NORTH.SSF
SU 2	0.46	44,044	396234.4	4566642.62	1288.492	1.50	0.80	Uncorrected	Pro 6H	8/1/2016 0:00	12:05:53pm	New	Sensor	08012016-NORTH.SSF
SU 2	0.45	44,028	396223.66	4566645.42	1288.538	1.50	0.80	Uncorrected	Pro 6H	8/1/2016 0:00	12:06:29pm	New	Sensor	08012016-NORTH.SSF
SU 2	0.45	44,021	396224.41	4566643.96	1288.401	1.50	0.80	Uncorrected	Pro 6H	8/1/2016 0:00	12:04:35pm	New	Sensor	08012016-NORTH.SSF
SU 2	0.44	43,993	396222.07	4566647.47	1289.197	1.50	0.80	Uncorrected	Pro 6H	8/1/2016 0:00	12:04:55pm	New	Sensor	08012016-NORTH.SSF
SU 2	0.43	43,942	396234.35	4566642.67	1288.509	1.50	0.80	Uncorrected	Pro 6H	8/1/2016 0:00	12:05:55pm	New	Sensor	08012016-NORTH.SSF
SU 2	0.43	43,908	396225.86	4566642.19	1288.455	1.50	0.80	Uncorrected	Pro 6H	8/1/2016 0:00	12:06:20pm	New	Sensor	08012016-NORTH.SSF
SU 2	0.42	43,894	396243.16	4566643.17	1290.136	1.30	0.80	Uncorrected	Pro 6H	8/1/2016 0:00	11:58:54am	New	Sensor	08012016-NORTH.SSF
SU 2	0.42	43,881	396223.28	4566645.16	1288.532	1.50	0.80	Uncorrected	Pro 6H	8/1/2016 0:00	12:05:10pm	New	Sensor	08012016-NORTH.SSF
SU 2	0.41	43,853	396234.21	4566642	1288.474	1.50	0.80	Uncorrected	Pro 6H	8/1/2016 0:00	12:05:45pm	New	Sensor	08012016-NORTH.SSF
SU 2	0.4	43,784	396223.82	4566643.78	1288.455	1.50	0.80	Uncorrected	Pro 6H	8/1/2016 0:00	12:05:13pm	New	Sensor	08012016-NORTH.SSF
SU 2	0.37	43,638	396222.09	4566647.24	1289.05	1.50	0.80	Uncorrected	Pro 6H	8/1/2016 0:00	12:04:56pm	New	Sensor	08012016-NORTH.SSF
SU 2	0.37	43,623	396243.17	4566643.5	1290.179	1.50	0.80	Uncorrected	Pro 6H	8/1/2016 0:00	12:00:33pm	New	Sensor	08012016-NORTH.SSF
SU 2	0.36	43,608	396226.77	4566640.98	1288.375	1.50	0.80	Uncorrected	Pro 6H	8/1/2016 0:00	12:05:21pm	New	Sensor	08012016-NORTH.SSF
SU 2	0.35	43,547	396224.12	4566644.12	1288.559	1.50	0.80	Uncorrected	Pro 6H	8/1/2016 0:00	12:06:26pm	New	Sensor	08012016-NORTH.SSF
SU 2	0.34	43,522	396225.45	4566641.58	1288.396	1.50	0.80	Uncorrected	Pro 6H	8/1/2016 0:00	12:05:18pm	New	Sensor	08012016-NORTH.SSF
SU 2	0.33	43,469	396222.57	4566647.02	1288.939	1.50	0.80	Uncorrected	Pro 6H	8/1/2016 0:00	12:06:34pm	New	Sensor	08012016-NORTH.SSF
SU 2	0.33	43,454	396232.58	4566641.01	1288.305	1.50	0.80	Uncorrected	Pro 6H	8/1/2016 0:00	12:05:35pm	New	Sensor	08012016-NORTH.SSF
SU 2	0.33	43,452	396233.67	4566642.4	1288.501	1.50	0.80	Uncorrected	Pro 6H	8/1/2016 0:00	12:05:59pm	New	Sensor	08012016-NORTH.SSF
SU 2	0.33	43,435	396222.84	4566646.9	1288.834	1.50	0.80	Uncorrected	Pro 6H	8/1/2016 0:00	12:06:33pm	New	Sensor	08012016-NORTH.SSF
SU 2	0.32	43,392	396226.32	4566641.1	1288.368	1.50	0.80	Uncorrected	Pro 6H	8/1/2016 0:00	12:05:20pm	New	Sensor	08012016-NORTH.SSF
SU 2	0.31	43,380	396222.67	4566646.34	1288.684	1.50	0.80	Uncorrected	Pro 6H	8/1/2016 0:00	12:05:07pm	New	Sensor	08012016-NORTH.SSF
SU 2	0.31	43,378	396232.13	4566640.94	1288.36	1.50	0.80	Uncorrected	Pro 6H	8/1/2016 0:00	12:05:34pm	New	Sensor	08012016-NORTH.SSF
SU 2	0.31	43,376	396224	4566644.58	1288.585	1.50	0.80	Uncorrected	Pro 6H	8/1/2016 0:00	12:06:27pm	New	Sensor	08012016-NORTH.SSF
SU 2	0.31	43,361	396224.45	4566643.47	1288.476	1.50	0.80	Uncorrected	Pro 6H	8/1/2016 0:00	12:06:24pm	New	Sensor	08012016-NORTH.SSF
SU 2	0.28	43,205	396224.68	4566642.35	1288.366	1.50	0.80	Uncorrected	Pro 6H	8/1/2016 0:00	12:05:16pm	New	Sensor	08012016-NORTH.SSF
SU 2	0.27	43,167	396223.52	4566645.96	1288.642	1.50	0.80	Uncorrected	Pro 6H	8/1/2016 0:00	12:06:30pm	New	Sensor	08012016-NORTH.SSF
SU 2	0.26	43,125	396233.09	4566641.81	1288.405	1.50	0.80	Uncorrected	Pro 6H	8/1/2016 0:00	12:06:01pm	New	Sensor	08012016-NORTH.SSF
SU 2	0.26	43,110	396229.14	4566641.36	1288.388	1.50	0.80	Uncorrected	Pro 6H	8/1/2016 0:00	12:06:11pm	New	Sensor	08012016-NORTH.SSF
SU 2	0.24	43,044	396227.37	4566644.71	1289.882	1.20	0.70	Uncorrected	Pro 6H	8/1/2016 0:00	11:34:32am	New	Sensor	08012016-NORTH.SSF
SU 2	0.24	43,016	396226.53	4566641.67	1288.427	1.50	0.80	Uncorrected	Pro 6H	8/1/2016 0:00	12:06:18pm	New	Sensor	08012016-NORTH.SSF
SU 2	0.23	43,013	396221.89	4566647.8	1289.275	1.50	0.80	Uncorrected	Pro 6H	8/1/2016 0:00	12:04:54pm	New	Sensor	08012016-NORTH.SSF
SU 2	0.22	42,946	396227.77	4566641.34	1288.351	1.50	0.80	Uncorrected	Pro 6H	8/1/2016 0:00	12:06:15pm	New	Sensor	08012016-NORTH.SSF
SU 2	0.21	42,899	396230.09	4566641.32	1288.44	1.50	0.80	Uncorrected	Pro 6H	8/1/2016 0:00	12:06:07pm	New	Sensor	08012016-NORTH.SSF
SU 2	0.21	42,889	396233.98	4566642.53	1288.517	1.50	0.80	Uncorrected	Pro 6H	8/1/2016 0:00	12:05:58pm	New	Sensor	08012016-NORTH.SSF
SU 2	0.21	42,887	396229.58	4566642.74	1289.717	1.60	0.90	Uncorrected	Pro 6H	8/1/2016 0:00	11:31:09am	New	Sensor	08012016-NORTH.SSF
SU 2	0.19	42,802	396226.53	4566643.41	1290.012	1.20	0.70	Uncorrected	Pro 6H	8/1/2016 0:00	11:31:38am	New	Sensor	08012016-NORTH.SSF
SU 2	0.19	42,796	396234.09	4566646.01	1290.128	1.30	0.80	Uncorrected	Pro 6H	8/1/2016 0:00	11:50:31am	New	Sensor	08012016-NORTH.SSF

SU	Z-Score	CPM	Easting	Northing	MSL	PDOP	HDOP	CorrType	RcvrType	GPS_Date	GPS_Time	Update	FeatName	Datafile
SU 2	0.18	42,776	396227.27	4566641.3	1288.329	1.50	0.80	Uncorrected	Pro 6H	8/1/2016 0:00	12:06:16pm	New	Sensor	08012016-NORTH.SSF
SU 2	0.18	42,746	396233.53	4566643.44	1290.028	1.60	0.90	Uncorrected	Pro 6H	8/1/2016 0:00	11:30:32am	New	Sensor	08012016-NORTH.SSF
SU 2	0.17	42,700	396229	4566641.05	1288.478	1.50	0.80	Uncorrected	Pro 6H	8/1/2016 0:00	12:05:27pm	New	Sensor	08012016-NORTH.SSF
SU 2	0.17	42,695	396234.79	4566644.96	1289.816	1.30	0.80	Uncorrected	Pro 6H	8/1/2016 0:00	11:50:28am	New	Sensor	08012016-NORTH.SSF
SU 2	0.15	42,635	396230.53	4566640.8	1288.353	1.50	0.80	Uncorrected	Pro 6H	8/1/2016 0:00	12:05:31pm	New	Sensor	08012016-NORTH.SSF
SU 2	0.14	42,583	396222.91	4566646.78	1288.82	1.50	0.80	Uncorrected	Pro 6H	8/1/2016 0:00	12:06:32pm	New	Sensor	08012016-NORTH.SSF
SU 2	0.14	42,573	396222.12	4566647.91	1289.288	1.50	0.80	Uncorrected	Pro 6H	8/1/2016 0:00	12:04:53pm	New	Sensor	08012016-NORTH.SSF
SU 2	0.14	42,551	396222.1	4566647.52	1289.007	1.50	0.80	Uncorrected	Pro 6H	8/1/2016 0:00	12:04:44pm	New	Sensor	08012016-NORTH.SSF
SU 2	0.13	42,550	396224.34	4566643.8	1288.519	1.50	0.80	Uncorrected	Pro 6H	8/1/2016 0:00	12:06:25pm	New	Sensor	08012016-NORTH.SSF
SU 2	0.13	42,544	396222.47	4566647.57	1289.189	1.50	0.80	Uncorrected	Pro 6H	8/1/2016 0:00	12:04:46pm	New	Sensor	08012016-NORTH.SSF
SU 2	0.12	42,501	396235.09	4566644.54	1289.654	1.30	0.80	Uncorrected	Pro 6H	8/1/2016 0:00	11:50:27am	New	Sensor	08012016-NORTH.SSF
SU 2	0.12	42,476	396222.49	4566647.66	1289.217	1.50	0.80	Uncorrected	Pro 6H	8/1/2016 0:00	12:04:48pm	New	Sensor	08012016-NORTH.SSF
SU 2	0.12	42,474	396225.38	4566646.16	1289.657	1.30	0.80	Uncorrected	Pro 6H	8/1/2016 0:00	11:39:25am	New	Sensor	08012016-NORTH.SSF
SU 2	0.12	42,466	396222.42	4566647.59	1289.218	1.50	0.80	Uncorrected	Pro 6H	8/1/2016 0:00	12:04:47pm	New	Sensor	08012016-NORTH.SSF
SU 2	0.1	42,389	396220.86	4566649.11	1290.584	1.30	0.80	Uncorrected	Pro 6H	8/1/2016 0:00	11:49:03am	New	Sensor	08012016-NORTH.SSF
SU 2	0.1	42,389	396222.57	4566647.58	1289.216	1.50	0.80	Uncorrected	Pro 6H	8/1/2016 0:00	12:04:49pm	New	Sensor	08012016-NORTH.SSF
SU 2	0.1	42,378	396222.41	4566647.54	1289.09	1.50	0.80	Uncorrected	Pro 6H	8/1/2016 0:00	12:04:45pm	New	Sensor	08012016-NORTH.SSF
SU 2	0.1	42,371	396230.06	4566643.35	1289.895	1.20	0.70	Uncorrected	Pro 6H	8/1/2016 0:00	11:31:44am	New	Sensor	08012016-NORTH.SSF
SU 2	0.07	42,244	396227.23	4566642.73	1289.973	1.60	0.90	Uncorrected	Pro 6H	8/1/2016 0:00	11:30:51am	New	Sensor	08012016-NORTH.SSF
SU 2	0.06	42,224	396226.91	4566641.39	1288.342	1.50	0.80	Uncorrected	Pro 6H	8/1/2016 0:00	12:06:17pm	New	Sensor	08012016-NORTH.SSF
SU 2	0.05	42,162	396225.24	4566644.66	1289.841	1.20	0.70	Uncorrected	Pro 6H	8/1/2016 0:00	11:36:25am	New	Sensor	08012016-NORTH.SSF
SU 2	0.05	42,157	396233.47	4566644.92	1289.759	1.30	0.80	Uncorrected	Pro 6H	8/1/2016 0:00	11:50:11am	New	Sensor	08012016-NORTH.SSF
SU 2	0.05	42,157	396242.84	4566644.56	1290.149	1.30	0.80	Uncorrected	Pro 6H	8/1/2016 0:00	11:58:59am	New	Sensor	08012016-NORTH.SSF
SU 2	0.05	42,153	396231.76	4566644.38	1289.917	1.20	0.70	Uncorrected	Pro 6H	8/1/2016 0:00	11:31:56am	New	Sensor	08012016-NORTH.SSF
SU 2	0.05	42,133	396222.44	4566647.92	1289.24	1.50	0.80	Uncorrected	Pro 6H	8/1/2016 0:00	12:04:52pm	New	Sensor	08012016-NORTH.SSF
SU 2	0.01	41,980	396222.33	4566646.59	1288.772	1.50	0.80	Uncorrected	Pro 6H	8/1/2016 0:00	12:05:02pm	New	Sensor	08012016-NORTH.SSF
SU 2	0	41,934	396233.22	4566643.91	1289.925	1.60	0.90	Uncorrected	Pro 6H	8/1/2016 0:00	11:30:24am	New	Sensor	08012016-NORTH.SSF
SU 2	0	41,919	396242.7	4566645.21	1290.22	1.30	0.80	Uncorrected	Pro 6H	8/1/2016 0:00	11:59:00am	New	Sensor	08012016-NORTH.SSF
SU 2	0	41,901	396224.39	4566647.26	1289.766	1.30	0.80	Uncorrected	Pro 6H	8/1/2016 0:00	11:40:33am	New	Sensor	08012016-NORTH.SSF
SU 2	-0.01	41,892	396227.35	4566640.87	1288.383	1.50	0.80	Uncorrected	Pro 6H	8/1/2016 0:00	12:05:22pm	New	Sensor	08012016-NORTH.SSF
SU 2	-0.01	41,885	396221.34	4566650.03	1290.047	1.50	0.80	Uncorrected	Pro 6H	8/1/2016 0:00	12:06:43pm	New	Sensor	08012016-NORTH.SSF
SU 2	-0.01	41,853	396226	4566643.98	1289.709	1.20	0.70	Uncorrected	Pro 6H	8/1/2016 0:00	11:32:40am	New	Sensor	08012016-NORTH.SSF
SU 2	-0.02	41,837	396236.18	4566644.36	1289.741	1.50	0.80	Uncorrected	Pro 6H	8/1/2016 0:00	12:02:01pm	New	Sensor	08012016-NORTH.SSF
SU 2	-0.02	41,820	396221.75	4566649.09	1290.477	1.30	0.80	Uncorrected	Pro 6H	8/1/2016 0:00	11:49:00am	New	Sensor	08012016-NORTH.SSF
SU 2	-0.02	41,809	396226.22	4566644.01	1289.711	1.20	0.70	Uncorrected	Pro 6H	8/1/2016 0:00	11:33:37am	New	Sensor	08012016-NORTH.SSF
SU 2	-0.03	41,805	396223.89	4566649.22	1290.046	1.30	0.80	Uncorrected	Pro 6H	8/1/2016 0:00	11:42:45am	New	Sensor	08012016-NORTH.SSF
SU 2	-0.03	41,772	396222.38	4566646.65	1288.77	1.50	0.80	Uncorrected	Pro 6H	8/1/2016 0:00	12:05:05pm	New	Sensor	08012016-NORTH.SSF
SU 2	-0.03	41,766	396226.61	4566644.19	1289.835	1.20	0.70	Uncorrected	Pro 6H	8/1/2016 0:00	11:32:42am	New	Sensor	08012016-NORTH.SSF
SU 2	-0.04	41,735	396224.28	4566647.38	1289.869	1.30	0.80	Uncorrected	Pro 6H	8/1/2016 0:00	11:40:34am	New	Sensor	08012016-NORTH.SSF
SU 2	-0.04	41,724	396226.01	4566643.89	1289.776	1.20	0.70	Uncorrected	Pro 6H	8/1/2016 0:00	11:32:07am	New	Sensor	08012016-NORTH.SSF
SU 2	-0.05	41,707	396243.81	4566641.99	1290.186	1.30	0.80	Uncorrected	Pro 6H	8/1/2016 0:00	11:58:51am	New	Sensor	08012016-NORTH.SSF
SU 2	-0.05	41,701	396230.5	4566642.45	1289.886	1.60	0.90	Uncorrected	Pro 6H	8/1/2016 0:00	11:30:39am	New	Sensor	08012016-NORTH.SSF
SU 2	-0.05	41,701	396227.59	4566643.37	1290.079	1.50	0.90	Uncorrected	Pro 6H	8/1/2016 0:00	11:31:32am	New	Sensor	08012016-NORTH.SSF
SU 2	-0.05	41,675	396225.25	4566648.29	1290.134	1.30	0.80	Uncorrected	Pro 6H	8/1/2016 0:00	11:42:21am	New	Sensor	08012016-NORTH.SSF
SU 2	-0.06	41,659	396243.55	4566642.84	1290.105	1.30	0.80	Uncorrected	Pro 6H	8/1/2016 0:00	11:58:53am	New	Sensor	08012016-NORTH.SSF
SU 2	-0.06	41,631	396221.12	4566650.38	1290.058	1.30	0.80	Uncorrected	Pro 6H	8/1/2016 0:00	11:43:02am	New	Sensor	08012016-NORTH.SSF
SU 2	-0.07	41,603	396243.13	4566643.57	1290.128	1.30	0.80	Uncorrected	Pro 6H	8/1/2016 0:00	11:58:55am	New	Sensor	08012016-NORTH.SSF
SU 2	-0.08	41,543	396226.12	4566644.3	1289.74	1.20	0.70	Uncorrected	Pro 6H	8/1/2016 0:00	11:33:10am	New	Sensor	08012016-NORTH.SSF
SU 2	-0.08	41,536	396222.24	4566647.98	1289.46	1.50	0.80	Uncorrected	Pro 6H	8/1/2016 0:00	12:06:36pm	New	Sensor	08012016-NORTH.SSF
SU 2	-0.08	41,530	396228.01	4566642.93	1290.165	1.30	0.80	Uncorrected	Pro 6H	8/1/2016 0:00	11:48:14am	New	Sensor	08012016-NORTH.SSF
SU 2	-0.09	41,495	396232.73	4566645.91	1290.073	1.30	0.80	Uncorrected	Pro 6H	8/1/2016 0:00	11:50:09am	New	Sensor	08012016-NORTH.SSF
SU 2	-0.09	41,489	396229.08	4566644.07	1289.99	1.20	0.70	Uncorrected	Pro 6H	8/1/2016 0:00	11:32:01am	New	Sensor	08012016-NORTH.SSF

SU	Z-Score	CPM	Easting	Northing	MSL	PDOP	HDOP	CorrType	RcvrType	GPS_Date	GPS_Time	Update	FeatName	Datafile
SU 2	-0.09	41,486	396226.87	4566644.73	1289.848	1.20	0.70	Uncorrected	Pro 6H	8/1/2016 0:00	11:35:25am	New	Sensor	08012016-NORTH.SSF
SU 2	-0.1	41,466	396234.16	4566645.66	1290.083	1.30	0.80	Uncorrected	Pro 6H	8/1/2016 0:00	11:50:31am	New	Sensor	08012016-NORTH.SSF
SU 2	-0.11	41,415	396226.11	4566643.79	1289.612	1.20	0.70	Uncorrected	Pro 6H	8/1/2016 0:00	11:32:39am	New	Sensor	08012016-NORTH.SSF
SU 2	-0.11	41,391	396220.82	4566647.89	1290.232	1.30	0.80	Uncorrected	Pro 6H	8/1/2016 0:00	11:49:23am	New	Sensor	08012016-NORTH.SSF
SU 2	-0.12	41,381	396242.35	4566644.81	1290.324	1.50	0.80	Uncorrected	Pro 6H	8/1/2016 0:00	12:00:35pm	New	Sensor	08012016-NORTH.SSF
SU 2	-0.12	41,374	396222.3	4566646.67	1288.774	1.50	0.80	Uncorrected	Pro 6H	8/1/2016 0:00	12:04:58pm	New	Sensor	08012016-NORTH.SSF
SU 2	-0.12	41,369	396234.04	4566641.95	1288.446	1.50	0.80	Uncorrected	Pro 6H	8/1/2016 0:00	12:05:42pm	New	Sensor	08012016-NORTH.SSF
SU 2	-0.13	41,322	396226.32	4566644.34	1289.793	1.20	0.70	Uncorrected	Pro 6H	8/1/2016 0:00	11:34:34am	New	Sensor	08012016-NORTH.SSF
SU 2	-0.13	41,313	396227.13	4566644.98	1290.065	1.20	0.70	Uncorrected	Pro 6H	8/1/2016 0:00	11:35:04am	New	Sensor	08012016-NORTH.SSF
SU 2	-0.13	41,295	396227.76	4566645.46	1290.168	1.20	0.70	Uncorrected	Pro 6H	8/1/2016 0:00	11:36:18am	New	Sensor	08012016-NORTH.SSF
SU 2	-0.14	41,263	396227.66	4566645.08	1290.026	1.20	0.70	Uncorrected	Pro 6H	8/1/2016 0:00	11:35:24am	New	Sensor	08012016-NORTH.SSF
SU 2	-0.14	41,253	396220.87	4566650.15	1290.057	1.30	0.80	Uncorrected	Pro 6H	8/1/2016 0:00	11:42:32am	New	Sensor	08012016-NORTH.SSF
SU 2	-0.14	41,251	396225.1	4566641.89	1288.387	1.50	0.80	Uncorrected	Pro 6H	8/1/2016 0:00	12:05:17pm	New	Sensor	08012016-NORTH.SSF
SU 2	-0.14	41,251	396234.34	4566642.67	1288.517	1.50	0.80	Uncorrected	Pro 6H	8/1/2016 0:00	12:05:54pm	New	Sensor	08012016-NORTH.SSF
SU 2	-0.14	41,249	396242.11	4566645.06	1290.119	1.30	0.80	Uncorrected	Pro 6H	8/1/2016 0:00	11:58:43am	New	Sensor	08012016-NORTH.SSF
SU 2	-0.15	41,244	396227.57	4566644.05	1290.33	1.30	0.80	Uncorrected	Pro 6H	8/1/2016 0:00	11:48:11am	New	Sensor	08012016-NORTH.SSF
SU 2	-0.15	41,237	396243.71	4566642.51	1290.163	1.30	0.80	Uncorrected	Pro 6H	8/1/2016 0:00	11:58:52am	New	Sensor	08012016-NORTH.SSF
SU 2	-0.15	41,225	396227.89	4566644.09	1289.961	1.20	0.70	Uncorrected	Pro 6H	8/1/2016 0:00	11:32:03am	New	Sensor	08012016-NORTH.SSF
SU 2	-0.15	41,223	396227.14	4566645.31	1290.033	1.20	0.70	Uncorrected	Pro 6H	8/1/2016 0:00	11:36:19am	New	Sensor	08012016-NORTH.SSF
SU 2	-0.15	41,216	396222.22	4566649.73	1289.986	1.50	0.80	Uncorrected	Pro 6H	8/1/2016 0:00	12:06:54pm	New	Sensor	08012016-NORTH.SSF
SU 2	-0.15	41,211	396226.65	4566644.51	1289.811	1.20	0.70	Uncorrected	Pro 6H	8/1/2016 0:00	11:34:33am	New	Sensor	08012016-NORTH.SSF
SU 2	-0.15	41,205	396236.91	4566644.56	1289.969	1.30	0.80	Uncorrected	Pro 6H	8/1/2016 0:00	11:53:34am	New	Sensor	08012016-NORTH.SSF
SU 2	-0.16	41,174	396222.47	4566647.4	1289.172	1.50	0.80	Uncorrected	Pro 6H	8/1/2016 0:00	12:06:35pm	New	Sensor	08012016-NORTH.SSF
SU 2	-0.16	41,160	396221.35	4566649.4	1290.505	1.30	0.80	Uncorrected	Pro 6H	8/1/2016 0:00	11:48:59am	New	Sensor	08012016-NORTH.SSF
SU 2	-0.17	41,145	396223.49	4566648.95	1290.586	1.30	0.80	Uncorrected	Pro 6H	8/1/2016 0:00	11:48:39am	New	Sensor	08012016-NORTH.SSF
SU 2	-0.17	41,143	396233.26	4566643.73	1289.976	1.60	0.90	Uncorrected	Pro 6H	8/1/2016 0:00	11:30:25am	New	Sensor	08012016-NORTH.SSF
SU 2	-0.17	41,121	396232.62	4566642.97	1289.951	1.60	0.90	Uncorrected	Pro 6H	8/1/2016 0:00	11:30:35am	New	Sensor	08012016-NORTH.SSF
SU 2	-0.17	41,112	396226.11	4566644.11	1289.72	1.20	0.70	Uncorrected	Pro 6H	8/1/2016 0:00	11:33:38am	New	Sensor	08012016-NORTH.SSF
SU 2	-0.18	41,091	396223.27	4566646.42	1288.717	1.50	0.80	Uncorrected	Pro 6H	8/1/2016 0:00	12:06:31pm	New	Sensor	08012016-NORTH.SSF
SU 2	-0.18	41,067	396231.65	4566642.67	1289.874	1.60	0.90	Uncorrected	Pro 6H	8/1/2016 0:00	11:30:37am	New	Sensor	08012016-NORTH.SSF
SU 2	-0.19	41,046	396228.96	4566643.63	1290.312	1.30	0.80	Uncorrected	Pro 6H	8/1/2016 0:00	11:47:09am	New	Sensor	08012016-NORTH.SSF
SU 2	-0.19	41,044	396222.38	4566649.09	1290.577	1.30	0.80	Uncorrected	Pro 6H	8/1/2016 0:00	11:48:44am	New	Sensor	08012016-NORTH.SSF
SU 2	-0.19	41,043	396222.43	4566646.49	1288.706	1.50	0.80	Uncorrected	Pro 6H	8/1/2016 0:00	12:05:06pm	New	Sensor	08012016-NORTH.SSF
SU 2	-0.19	41,039	396223.03	4566648.12	1290.342	1.30	0.80	Uncorrected	Pro 6H	8/1/2016 0:00	11:49:27am	New	Sensor	08012016-NORTH.SSF
SU 2	-0.19	41,017	396223.61	4566648.9	1289.96	1.30	0.80	Uncorrected	Pro 6H	8/1/2016 0:00	11:42:18am	New	Sensor	08012016-NORTH.SSF
SU 2	-0.2	40,991	396226.17	4566644.21	1289.793	1.20	0.70	Uncorrected	Pro 6H	8/1/2016 0:00	11:34:07am	New	Sensor	08012016-NORTH.SSF
SU 2	-0.21	40,939	396233.57	4566646.45	1290.289	1.30	0.80	Uncorrected	Pro 6H	8/1/2016 0:00	11:50:33am	New	Sensor	08012016-NORTH.SSF
SU 2	-0.21	40,933	396243.32	4566642.83	1290.205	1.50	0.80	Uncorrected	Pro 6H	8/1/2016 0:00	12:00:32pm	New	Sensor	08012016-NORTH.SSF
SU 2	-0.22	40,908	396221.11	4566650.73	1290.185	1.30	0.80	Uncorrected	Pro 6H	8/1/2016 0:00	11:43:11am	New	Sensor	08012016-NORTH.SSF
SU 2	-0.22	40,894	396225.79	4566644.2	1289.711	1.20	0.70	Uncorrected	Pro 6H	8/1/2016 0:00	11:33:09am	New	Sensor	08012016-NORTH.SSF
SU 2	-0.23	40,862	396225.89	4566644.35	1289.804	1.20	0.70	Uncorrected	Pro 6H	8/1/2016 0:00	11:34:36am	New	Sensor	08012016-NORTH.SSF
SU 2	-0.24	40,823	396220.23	4566649.81	1290.101	1.30	0.80	Uncorrected	Pro 6H	8/1/2016 0:00	11:42:33am	New	Sensor	08012016-NORTH.SSF
SU 2	-0.24	40,822	396223.8	4566646.42	1290.1	1.30	0.80	Uncorrected	Pro 6H	8/1/2016 0:00	11:49:31am	New	Sensor	08012016-NORTH.SSF
SU 2	-0.24	40,790	396232.13	4566642.84	1289.916	1.60	0.90	Uncorrected	Pro 6H	8/1/2016 0:00	11:30:36am	New	Sensor	08012016-NORTH.SSF
SU 2	-0.25	40,779	396233.73	4566644.54	1289.649	1.30	0.80	Uncorrected	Pro 6H	8/1/2016 0:00	11:50:13am	New	Sensor	08012016-NORTH.SSF
SU 2	-0.25	40,758	396226.43	4566644.28	1289.743	1.20	0.70	Uncorrected	Pro 6H	8/1/2016 0:00	11:33:36am	New	Sensor	08012016-NORTH.SSF
SU 2	-0.25	40,758	396222.97	4566649.26	1290.262	1.50	0.80	Uncorrected	Pro 6H	8/1/2016 0:00	12:07:13pm	New	Sensor	08012016-NORTH.SSF
SU 2	-0.26	40,730	396222.1	4566649.83	1289.989	1.30	0.80	Uncorrected	Pro 6H	8/1/2016 0:00	11:42:30am	New	Sensor	08012016-NORTH.SSF
SU 2	-0.26	40,719	396228.42	4566644.36	1289.908	1.20	0.70	Uncorrected	Pro 6H	8/1/2016 0:00	11:33:03am	New	Sensor	08012016-NORTH.SSF
SU 2	-0.26	40,713	396223.11	4566649.07	1290.321	1.50	0.80	Uncorrected	Pro 6H	8/1/2016 0:00	12:07:49pm	New	Sensor	08012016-NORTH.SSF
SU 2	-0.26	40,704	396231.6	4566641.64	1289.767	1.30	0.80	Uncorrected	Pro 6H	8/1/2016 0:00	11:49:51am	New	Sensor	08012016-NORTH.SSF
SU 2	-0.26	40,692	396221.45	4566650.11	1289.98	1.30	0.80	Uncorrected	Pro 6H	8/1/2016 0:00	11:42:31am	New	Sensor	08012016-NORTH.SSF

SU	Z-Score	CPM	Easting	Northing	MSL	PDOP	HDOP	CorrType	RcvrType	GPS_Date	GPS_Time	Update	FeatName	Datafile
SU 2	-0.27	40,681	396227.22	4566644.36	1289.896	1.20	0.70	Uncorrected	Pro 6H	8/1/2016 0:00	11:32:43am	New	Sensor	08012016-NORTH.SSF
SU 2	-0.27	40,678	396232.4	4566643.73	1289.807	1.20	0.70	Uncorrected	Pro 6H	8/1/2016 0:00	11:31:48am	New	Sensor	08012016-NORTH.SSF
SU 2	-0.27	40,665	396231.22	4566643.52	1289.811	1.20	0.70	Uncorrected	Pro 6H	8/1/2016 0:00	11:31:46am	New	Sensor	08012016-NORTH.SSF
SU 2	-0.27	40,652	396228.65	4566644.96	1290.251	1.20	0.70	Uncorrected	Pro 6H	8/1/2016 0:00	11:34:15am	New	Sensor	08012016-NORTH.SSF
SU 2	-0.27	40,651	396225.73	4566645.08	1289.946	1.20	0.70	Uncorrected	Pro 6H	8/1/2016 0:00	11:35:56am	New	Sensor	08012016-NORTH.SSF
SU 2	-0.27	40,651	396224.34	4566645.3	1290.07	1.30	0.80	Uncorrected	Pro 6H	8/1/2016 0:00	11:49:33am	New	Sensor	08012016-NORTH.SSF
SU 2	-0.28	40,640	396221.11	4566649.57	1290.094	1.50	0.80	Uncorrected	Pro 6H	8/1/2016 0:00	12:06:41pm	New	Sensor	08012016-NORTH.SSF
SU 2	-0.28	40,630	396230.2	4566642.87	1289.679	1.60	0.90	Uncorrected	Pro 6H	8/1/2016 0:00	11:31:08am	New	Sensor	08012016-NORTH.SSF
SU 2	-0.28	40,620	396226.79	4566645.71	1290.223	1.20	0.70	Uncorrected	Pro 6H	8/1/2016 0:00	11:37:24am	New	Sensor	08012016-NORTH.SSF
SU 2	-0.28	40,610	396219.36	4566649.26	1290.235	1.30	0.80	Uncorrected	Pro 6H	8/1/2016 0:00	11:42:37am	New	Sensor	08012016-NORTH.SSF
SU 2	-0.28	40,601	396222.33	4566646.56	1288.773	1.50	0.80	Uncorrected	Pro 6H	8/1/2016 0:00	12:05:01pm	New	Sensor	08012016-NORTH.SSF
SU 2	-0.28	40,601	396231.61	4566645.65	1290.394	1.50	0.80	Uncorrected	Pro 6H	8/1/2016 0:00	12:09:17pm	New	Sensor	08012016-NORTH.SSF
SU 2	-0.29	40,581	396227.99	4566642.24	1290.032	1.30	0.80	Uncorrected	Pro 6H	8/1/2016 0:00	11:47:40am	New	Sensor	08012016-NORTH.SSF
SU 2	-0.29	40,580	396226.11	4566642.29	1289.736	1.30	0.80	Uncorrected	Pro 6H	8/1/2016 0:00	11:49:39am	New	Sensor	08012016-NORTH.SSF
SU 2	-0.29	40,565	396227.79	4566641.83	1289.937	1.30	0.80	Uncorrected	Pro 6H	8/1/2016 0:00	11:47:41am	New	Sensor	08012016-NORTH.SSF
SU 2	-0.29	40,565	396220.96	4566650.33	1290.825	1.30	0.80	Uncorrected	Pro 6H	8/1/2016 0:00	11:48:57am	New	Sensor	08012016-NORTH.SSF
SU 2	-0.29	40,556	396233.7	4566644.39	1289.99	1.30	0.80	Uncorrected	Pro 6H	8/1/2016 0:00	11:49:57am	New	Sensor	08012016-NORTH.SSF
SU 2	-0.29	40,554	396221.78	4566650.53	1290.158	1.30	0.80	Uncorrected	Pro 6H	8/1/2016 0:00	11:43:12am	New	Sensor	08012016-NORTH.SSF
SU 2	-0.29	40,551	396233.07	4566643.99	1289.536	1.60	0.90	Uncorrected	Pro 6H	8/1/2016 0:00	11:30:04am	New	Sensor	08012016-NORTH.SSF
SU 2	-0.3	40,538	396233.33	4566643.76	1289.934	1.60	0.90	Uncorrected	Pro 6H	8/1/2016 0:00	11:30:23am	New	Sensor	08012016-NORTH.SSF
SU 2	-0.3	40,525	396232.21	4566643.35	1289.726	1.60	0.90	Uncorrected	Pro 6H	8/1/2016 0:00	11:31:05am	New	Sensor	08012016-NORTH.SSF
SU 2	-0.3	40,522	396221.39	4566650.31	1289.982	1.50	0.80	Uncorrected	Pro 6H	8/1/2016 0:00	12:06:49pm	New	Sensor	08012016-NORTH.SSF
SU 2	-0.3	40,518	396226.42	4566643.25	1289.971	1.20	0.70	Uncorrected	Pro 6H	8/1/2016 0:00	11:31:35am	New	Sensor	08012016-NORTH.SSF
SU 2	-0.3	40,511	396226.69	4566643.25	1289.998	1.50	0.90	Uncorrected	Pro 6H	8/1/2016 0:00	11:31:34am	New	Sensor	08012016-NORTH.SSF
SU 2	-0.31	40,490	396226.41	4566643.05	1289.929	1.60	0.90	Uncorrected	Pro 6H	8/1/2016 0:00	11:30:48am	New	Sensor	08012016-NORTH.SSF
SU 2	-0.31	40,478	396227.7	4566645.12	1290.185	1.20	0.70	Uncorrected	Pro 6H	8/1/2016 0:00	11:35:05am	New	Sensor	08012016-NORTH.SSF
SU 2	-0.31	40,463	396234.59	4566645.29	1289.929	1.30	0.80	Uncorrected	Pro 6H	8/1/2016 0:00	11:50:29am	New	Sensor	08012016-NORTH.SSF
SU 2	-0.31	40,461	396224.64	4566648.84	1290.135	1.30	0.80	Uncorrected	Pro 6H	8/1/2016 0:00	11:42:20am	New	Sensor	08012016-NORTH.SSF
SU 2	-0.32	40,444	396221.71	4566648.34	1289.616	1.50	0.80	Uncorrected	Pro 6H	8/1/2016 0:00	12:06:37pm	New	Sensor	08012016-NORTH.SSF
SU 2	-0.32	40,425	396226.01	4566645.5	1289.956	1.20	0.70	Uncorrected	Pro 6H	8/1/2016 0:00	11:38:24am	New	Sensor	08012016-NORTH.SSF
SU 2	-0.32	40,422	396220.19	4566650.39	1289.91	1.30	0.80	Uncorrected	Pro 6H	8/1/2016 0:00	11:43:37am	New	Sensor	08012016-NORTH.SSF
SU 2	-0.32	40,419	396226.39	4566644.62	1290.31	1.30	0.80	Uncorrected	Pro 6H	8/1/2016 0:00	11:48:21am	New	Sensor	08012016-NORTH.SSF
SU 2	-0.33	40,409	396228.68	4566644.71	1290.071	1.20	0.70	Uncorrected	Pro 6H	8/1/2016 0:00	11:33:15am	New	Sensor	08012016-NORTH.SSF
SU 2	-0.33	40,404	396224.1	4566648.66	1290.014	1.30	0.80	Uncorrected	Pro 6H	8/1/2016 0:00	11:42:19am	New	Sensor	08012016-NORTH.SSF
SU 2	-0.33	40,395	396228.52	4566644.57	1290.503	1.30	0.80	Uncorrected	Pro 6H	8/1/2016 0:00	11:47:11am	New	Sensor	08012016-NORTH.SSF
SU 2	-0.33	40,391	396228.28	4566643.32	1290.24	1.30	0.80	Uncorrected	Pro 6H	8/1/2016 0:00	11:47:37am	New	Sensor	08012016-NORTH.SSF
SU 2	-0.33	40,388	396229.45	4566642.76	1289.993	1.60	0.90	Uncorrected	Pro 6H	8/1/2016 0:00	11:30:42am	New	Sensor	08012016-NORTH.SSF
SU 2	-0.33	40,374	396232.18	4566642.77	1289.785	1.60	0.90	Uncorrected	Pro 6H	8/1/2016 0:00	11:31:14am	New	Sensor	08012016-NORTH.SSF
SU 2	-0.34	40,358	396232.89	4566643.93	1289.341	1.30	0.80	Uncorrected	Pro 6H	8/1/2016 0:00	11:46:03am	New	Sensor	08012016-NORTH.SSF
SU 2	-0.34	40,335	396229.98	4566642.64	1289.925	1.60	0.90	Uncorrected	Pro 6H	8/1/2016 0:00	11:30:40am	New	Sensor	08012016-NORTH.SSF
SU 2	-0.34	40,331	396225.5	4566646.61	1289.856	1.30	0.80	Uncorrected	Pro 6H	8/1/2016 0:00	11:39:59am	New	Sensor	08012016-NORTH.SSF
SU 2	-0.34	40,331	396226.55	4566649.07	1290.238	1.30	0.80	Uncorrected	Pro 6H	8/1/2016 0:00	11:43:20am	New	Sensor	08012016-NORTH.SSF
SU 2	-0.34	40,330	396225.4	4566644.57	1289.836	1.20	0.70	Uncorrected	Pro 6H	8/1/2016 0:00	11:36:26am	New	Sensor	08012016-NORTH.SSF
SU 2	-0.34	40,318	396222.2	4566649.04	1289.729	1.30	0.80	Uncorrected	Pro 6H	8/1/2016 0:00	11:42:06am	New	Sensor	08012016-NORTH.SSF
SU 2	-0.35	40,313	396233.02	4566645.62	1289.972	1.30	0.80	Uncorrected	Pro 6H	8/1/2016 0:00	11:50:09am	New	Sensor	08012016-NORTH.SSF
SU 2	-0.35	40,311	396226.46	4566644.45	1289.844	1.20	0.70	Uncorrected	Pro 6H	8/1/2016 0:00	11:35:26am	New	Sensor	08012016-NORTH.SSF
SU 2	-0.35	40,302	396221.81	4566650.4	1290.012	1.30	0.80	Uncorrected	Pro 6H	8/1/2016 0:00	11:43:01am	New	Sensor	08012016-NORTH.SSF
SU 2	-0.35	40,299	396232.83	4566643.67	1289.783	1.60	0.90	Uncorrected	Pro 6H	8/1/2016 0:00	11:31:04am	New	Sensor	08012016-NORTH.SSF
SU 2	-0.35	40,296	396233.56	4566643.54	1290.007	1.60	0.90	Uncorrected	Pro 6H	8/1/2016 0:00	11:30:33am	New	Sensor	08012016-NORTH.SSF
SU 2	-0.35	40,290	396226.22	4566646.53	1290.26	1.20	0.70	Uncorrected	Pro 6H	8/1/2016 0:00	11:38:29am	New	Sensor	08012016-NORTH.SSF
SU 2	-0.35	40,288	396225.23	4566645.83	1289.691	1.30	0.80	Uncorrected	Pro 6H	8/1/2016 0:00	11:39:26am	New	Sensor	08012016-NORTH.SSF
SU 2	-0.35	40,280	396232.89	4566644.29	1290.06	1.50	0.90	Uncorrected	Pro 6H	8/1/2016 0:00	11:31:23am	New	Sensor	08012016-NORTH.SSF

SU	Z-Score	CPM	Easting	Northing	MSL	PDOP	HDOP	CorrType	RcvrType	GPS_Date	GPS_Time	Update	FeatName	Datafile
SU 2	-0.35	40,280	396221.35	4566650.12	1290.022	1.50	0.80	Uncorrected	Pro 6H	8/1/2016 0:00	12:06:50pm	New	Sensor	08012016-NORTH.SSF
SU 2	-0.36	40,260	396228.86	4566644.29	1290.068	1.20	0.70	Uncorrected	Pro 6H	8/1/2016 0:00	11:32:14am	New	Sensor	08012016-NORTH.SSF
SU 2	-0.36	40,251	396219.26	4566649.82	1290.059	1.30	0.80	Uncorrected	Pro 6H	8/1/2016 0:00	11:43:39am	New	Sensor	08012016-NORTH.SSF
SU 2	-0.37	40,219	396222.18	4566646.92	1288.81	1.50	0.80	Uncorrected	Pro 6H	8/1/2016 0:00	12:04:57pm	New	Sensor	08012016-NORTH.SSF
SU 2	-0.37	40,216	396227.44	4566644.04	1289.888	1.20	0.70	Uncorrected	Pro 6H	8/1/2016 0:00	11:32:04am	New	Sensor	08012016-NORTH.SSF
SU 2	-0.37	40,216	396226.8	4566645.62	1289.921	1.20	0.70	Uncorrected	Pro 6H	8/1/2016 0:00	11:36:52am	New	Sensor	08012016-NORTH.SSF
SU 2	-0.37	40,213	396230.21	4566642.05	1289.994	1.30	0.80	Uncorrected	Pro 6H	8/1/2016 0:00	11:47:05am	New	Sensor	08012016-NORTH.SSF
SU 2	-0.37	40,208	396235.79	4566645.14	1290.163	1.30	0.80	Uncorrected	Pro 6H	8/1/2016 0:00	11:53:30am	New	Sensor	08012016-NORTH.SSF
SU 2	-0.37	40,205	396222.79	4566649.66	1290.015	1.30	0.80	Uncorrected	Pro 6H	8/1/2016 0:00	11:42:43am	New	Sensor	08012016-NORTH.SSF
SU 2	-0.37	40,199	396227.91	4566644.34	1290.027	1.20	0.70	Uncorrected	Pro 6H	8/1/2016 0:00	11:32:12am	New	Sensor	08012016-NORTH.SSF
SU 2	-0.37	40,192	396226.05	4566645.56	1289.975	1.20	0.70	Uncorrected	Pro 6H	8/1/2016 0:00	11:36:58am	New	Sensor	08012016-NORTH.SSF
SU 2	-0.37	40,189	396226.09	4566645.24	1290.404	1.30	0.80	Uncorrected	Pro 6H	8/1/2016 0:00	11:48:22am	New	Sensor	08012016-NORTH.SSF
SU 2	-0.37	40,188	396230.63	4566642.55	1289.875	1.30	0.80	Uncorrected	Pro 6H	8/1/2016 0:00	11:47:01am	New	Sensor	08012016-NORTH.SSF
SU 2	-0.37	40,181	396225.16	4566644.31	1290.101	1.30	0.80	Uncorrected	Pro 6H	8/1/2016 0:00	11:49:35am	New	Sensor	08012016-NORTH.SSF
SU 2	-0.37	40,179	396227.22	4566644.53	1289.889	1.20	0.70	Uncorrected	Pro 6H	8/1/2016 0:00	11:33:12am	New	Sensor	08012016-NORTH.SSF
SU 2	-0.38	40,167	396233.64	4566644.22	1289.921	1.50	0.90	Uncorrected	Pro 6H	8/1/2016 0:00	11:31:17am	New	Sensor	08012016-NORTH.SSF
SU 2	-0.38	40,162	396229.33	4566641.85	1289.86	1.30	0.80	Uncorrected	Pro 6H	8/1/2016 0:00	11:49:47am	New	Sensor	08012016-NORTH.SSF
SU 2	-0.38	40,160	396232.41	4566644.11	1290.081	1.50	0.90	Uncorrected	Pro 6H	8/1/2016 0:00	11:31:24am	New	Sensor	08012016-NORTH.SSF
SU 2	-0.38	40,138	396220.45	4566648.33	1289.7	1.30	0.80	Uncorrected	Pro 6H	8/1/2016 0:00	11:42:09am	New	Sensor	08012016-NORTH.SSF
SU 2	-0.39	40,128	396223.04	4566649.32	1290.322	1.50	0.80	Uncorrected	Pro 6H	8/1/2016 0:00	12:07:29pm	New	Sensor	08012016-NORTH.SSF
SU 2	-0.39	40,127	396229.09	4566642.85	1290.023	1.60	0.90	Uncorrected	Pro 6H	8/1/2016 0:00	11:30:43am	New	Sensor	08012016-NORTH.SSF
SU 2	-0.39	40,122	396230.84	4566643.02	1289.649	1.60	0.90	Uncorrected	Pro 6H	8/1/2016 0:00	11:31:07am	New	Sensor	08012016-NORTH.SSF
SU 2	-0.39	40,106	396225.76	4566645.29	1289.981	1.20	0.70	Uncorrected	Pro 6H	8/1/2016 0:00	11:37:26am	New	Sensor	08012016-NORTH.SSF
SU 2	-0.39	40,093	396227.03	4566645.45	1290.171	1.20	0.70	Uncorrected	Pro 6H	8/1/2016 0:00	11:35:58am	New	Sensor	08012016-NORTH.SSF
SU 2	-0.39	40,090	396225.97	4566644.35	1289.782	1.20	0.70	Uncorrected	Pro 6H	8/1/2016 0:00	11:34:35am	New	Sensor	08012016-NORTH.SSF
SU 2	-0.39	40,084	396226.08	4566645.49	1289.806	1.20	0.70	Uncorrected	Pro 6H	8/1/2016 0:00	11:36:53am	New	Sensor	08012016-NORTH.SSF
SU 2	-0.4	40,082	396227.41	4566644.19	1289.856	1.20	0.70	Uncorrected	Pro 6H	8/1/2016 0:00	11:33:05am	New	Sensor	08012016-NORTH.SSF
SU 2	-0.4	40,078	396227.47	4566644.32	1289.949	1.20	0.70	Uncorrected	Pro 6H	8/1/2016 0:00	11:32:11am	New	Sensor	08012016-NORTH.SSF
SU 2	-0.4	40,076	396233.28	4566643.61	1289.996	1.60	0.90	Uncorrected	Pro 6H	8/1/2016 0:00	11:30:26am	New	Sensor	08012016-NORTH.SSF
SU 2	-0.4	40,068	396228.19	4566642.85	1290.092	1.30	0.80	Uncorrected	Pro 6H	8/1/2016 0:00	11:47:38am	New	Sensor	08012016-NORTH.SSF
SU 2	-0.4	40,067	396230.17	4566644.17	1289.942	1.20	0.70	Uncorrected	Pro 6H	8/1/2016 0:00	11:31:59am	New	Sensor	08012016-NORTH.SSF
SU 2	-0.4	40,057	396220.62	4566649.56	1290.684	1.30	0.80	Uncorrected	Pro 6H	8/1/2016 0:00	11:49:03am	New	Sensor	08012016-NORTH.SSF
SU 2	-0.4	40,052	396223.16	4566649.34	1290.214	1.50	0.80	Uncorrected	Pro 6H	8/1/2016 0:00	12:07:02pm	New	Sensor	08012016-NORTH.SSF
SU 2	-0.4	40,047	396226.24	4566643.3	1289.972	1.20	0.70	Uncorrected	Pro 6H	8/1/2016 0:00	11:31:37am	New	Sensor	08012016-NORTH.SSF
SU 2	-0.4	40,045	396226.32	4566647.73	1290.15	1.30	0.80	Uncorrected	Pro 6H	8/1/2016 0:00	11:41:28am	New	Sensor	08012016-NORTH.SSF
SU 2	-0.4	40,044	396224.37	4566647.07	1289.787	1.30	0.80	Uncorrected	Pro 6H	8/1/2016 0:00	11:40:32am	New	Sensor	08012016-NORTH.SSF
SU 2	-0.4	40,042	396219.1	4566649.06	1290.22	1.30	0.80	Uncorrected	Pro 6H	8/1/2016 0:00	11:42:36am	New	Sensor	08012016-NORTH.SSF
SU 2	-0.41	40,030	396226.95	4566645.16	1289.994	1.20	0.70	Uncorrected	Pro 6H	8/1/2016 0:00	11:35:51am	New	Sensor	08012016-NORTH.SSF
SU 2	-0.41	40,021	396228.15	4566645.74	1290.189	1.20	0.70	Uncorrected	Pro 6H	8/1/2016 0:00	11:36:17am	New	Sensor	08012016-NORTH.SSF
SU 2	-0.41	40,008	396225.95	4566643.97	1289.781	1.20	0.70	Uncorrected	Pro 6H	8/1/2016 0:00	11:34:08am	New	Sensor	08012016-NORTH.SSF
SU 2	-0.41	39,999	396230.91	4566644.76	1289.656	1.30	0.80	Uncorrected	Pro 6H	8/1/2016 0:00	11:46:27am	New	Sensor	08012016-NORTH.SSF
SU 2	-0.41	39,996	396226.64	4566644.44	1289.805	1.20	0.70	Uncorrected	Pro 6H	8/1/2016 0:00	11:33:11am	New	Sensor	08012016-NORTH.SSF
SU 2	-0.41	39,994	396226.82	4566643.98	1289.85	1.20	0.70	Uncorrected	Pro 6H	8/1/2016 0:00	11:32:05am	New	Sensor	08012016-NORTH.SSF
SU 2	-0.42	39,990	396222.97	4566649.03	1289.925	1.30	0.80	Uncorrected	Pro 6H	8/1/2016 0:00	11:42:17am	New	Sensor	08012016-NORTH.SSF
SU 2	-0.42	39,983	396225.27	4566647.58	1289.927	1.30	0.80	Uncorrected	Pro 6H	8/1/2016 0:00	11:40:29am	New	Sensor	08012016-NORTH.SSF
SU 2	-0.42	39,981	396225.82	4566644.13	1289.799	1.20	0.70	Uncorrected	Pro 6H	8/1/2016 0:00	11:32:08am	New	Sensor	08012016-NORTH.SSF
SU 2	-0.42	39,981	396227.2	4566647.89	1290.256	1.30	0.80	Uncorrected	Pro 6H	8/1/2016 0:00	11:40:55am	New	Sensor	08012016-NORTH.SSF
SU 2	-0.42	39,980	396221.38	4566649.87	1290.061	1.50	0.80	Uncorrected	Pro 6H	8/1/2016 0:00	12:06:42pm	New	Sensor	08012016-NORTH.SSF
SU 2	-0.42	39,977	396226.4	4566644.94	1289.915	1.20	0.70	Uncorrected	Pro 6H	8/1/2016 0:00	11:35:52am	New	Sensor	08012016-NORTH.SSF
SU 2	-0.42	39,970	396223.11	4566649.43	1290.197	1.50	0.80	Uncorrected	Pro 6H	8/1/2016 0:00	12:07:01pm	New	Sensor	08012016-NORTH.SSF
SU 2	-0.42	39,965	396221.29	4566650.27	1289.973	1.50	0.80	Uncorrected	Pro 6H	8/1/2016 0:00	12:06:47pm	New	Sensor	08012016-NORTH.SSF
SU 2	-0.42	39,964	396226.2	4566644.93	1289.848	1.20	0.70	Uncorrected	Pro 6H	8/1/2016 0:00	11:36:21am	New	Sensor	08012016-NORTH.SSF

SU	Z-Score	CPM	Easting	Northing	MSL	PDOP	HDOP	CorrType	RcvrType	GPS_Date	GPS_Time	Update	FeatName	Datafile
SU 2	-0.42	39,961	396232.7	4566642.24	1289.768	1.30	0.80	Uncorrected	Pro 6H	8/1/2016 0:00	11:49:53am	New	Sensor	08012016-NORTH.SSF
SU 2	-0.42	39,960	396230.65	4566644.4	1289.997	1.20	0.70	Uncorrected	Pro 6H	8/1/2016 0:00	11:32:17am	New	Sensor	08012016-NORTH.SSF
SU 2	-0.42	39,954	396227.73	4566644.72	1290.013	1.20	0.70	Uncorrected	Pro 6H	8/1/2016 0:00	11:33:13am	New	Sensor	08012016-NORTH.SSF
SU 2	-0.42	39,952	396227.47	4566642.7	1290.042	1.30	0.80	Uncorrected	Pro 6H	8/1/2016 0:00	11:47:43am	New	Sensor	08012016-NORTH.SSF
SU 2	-0.42	39,952	396242.35	4566644.38	1290.053	1.30	0.80	Uncorrected	Pro 6H	8/1/2016 0:00	11:58:44am	New	Sensor	08012016-NORTH.SSF
SU 2	-0.43	39,939	396228.3	4566645.46	1290.282	1.20	0.70	Uncorrected	Pro 6H	8/1/2016 0:00	11:34:41am	New	Sensor	08012016-NORTH.SSF
SU 2	-0.43	39,935	396226.75	4566642.14	1289.899	1.30	0.80	Uncorrected	Pro 6H	8/1/2016 0:00	11:49:41am	New	Sensor	08012016-NORTH.SSF
SU 2	-0.43	39,906	396233.16	4566643.33	1289.245	1.30	0.80	Uncorrected	Pro 6H	8/1/2016 0:00	11:46:06am	New	Sensor	08012016-NORTH.SSF
SU 2	-0.43	39,901	396225.81	4566644.68	1289.889	1.20	0.70	Uncorrected	Pro 6H	8/1/2016 0:00	11:36:22am	New	Sensor	08012016-NORTH.SSF
SU 2	-0.44	39,896	396227.46	4566645	1290.532	1.30	0.80	Uncorrected	Pro 6H	8/1/2016 0:00	11:47:33am	New	Sensor	08012016-NORTH.SSF
SU 2	-0.44	39,889	396226.71	4566648.24	1290.176	1.30	0.80	Uncorrected	Pro 6H	8/1/2016 0:00	11:40:26am	New	Sensor	08012016-NORTH.SSF
SU 2	-0.44	39,887	396236.55	4566645.54	1290.192	1.50	0.80	Uncorrected	Pro 6H	8/1/2016 0:00	12:10:18pm	New	Sensor	08012016-NORTH.SSF
SU 2	-0.44	39,886	396226.11	4566647.67	1290.126	1.30	0.80	Uncorrected	Pro 6H	8/1/2016 0:00	11:40:57am	New	Sensor	08012016-NORTH.SSF
SU 2	-0.44	39,885	396226.61	4566644.35	1289.866	1.20	0.70	Uncorrected	Pro 6H	8/1/2016 0:00	11:34:06am	New	Sensor	08012016-NORTH.SSF
SU 2	-0.44	39,885	396224.78	4566646.28	1289.573	1.30	0.80	Uncorrected	Pro 6H	8/1/2016 0:00	11:38:55am	New	Sensor	08012016-NORTH.SSF
SU 2	-0.44	39,866	396219.8	4566649.96	1290.081	1.30	0.80	Uncorrected	Pro 6H	8/1/2016 0:00	11:43:04am	New	Sensor	08012016-NORTH.SSF
SU 2	-0.44	39,865	396241.98	4566645.52	1290.368	1.50	0.80	Uncorrected	Pro 6H	8/1/2016 0:00	12:00:36pm	New	Sensor	08012016-NORTH.SSF
SU 2	-0.44	39,863	396225.77	4566644.4	1289.856	1.20	0.70	Uncorrected	Pro 6H	8/1/2016 0:00	11:35:54am	New	Sensor	08012016-NORTH.SSF
SU 2	-0.44	39,851	396232.64	4566644.79	1289.86	1.20	0.70	Uncorrected	Pro 6H	8/1/2016 0:00	11:32:52am	New	Sensor	08012016-NORTH.SSF
SU 2	-0.45	39,844	396228.69	4566645.88	1290.285	1.20	0.70	Uncorrected	Pro 6H	8/1/2016 0:00	11:36:16am	New	Sensor	08012016-NORTH.SSF
SU 2	-0.45	39,842	396219.43	4566649.4	1290.813	1.30	0.80	Uncorrected	Pro 6H	8/1/2016 0:00	11:49:20am	New	Sensor	08012016-NORTH.SSF
SU 2	-0.45	39,839	396226.79	4566645.98	1290.235	1.20	0.70	Uncorrected	Pro 6H	8/1/2016 0:00	11:37:00am	New	Sensor	08012016-NORTH.SSF
SU 2	-0.45	39,818	396225.8	4566645.04	1289.935	1.20	0.70	Uncorrected	Pro 6H	8/1/2016 0:00	11:36:28am	New	Sensor	08012016-NORTH.SSF
SU 2	-0.45	39,813	396227.55	4566645.61	1290.248	1.20	0.70	Uncorrected	Pro 6H	8/1/2016 0:00	11:35:59am	New	Sensor	08012016-NORTH.SSF
SU 2	-0.45	39,813	396222.97	4566649.09	1290.244	1.50	0.80	Uncorrected	Pro 6H	8/1/2016 0:00	12:07:43pm	New	Sensor	08012016-NORTH.SSF
SU 2	-0.45	39,810	396227.55	4566646.28	1290.368	1.20	0.70	Uncorrected	Pro 6H	8/1/2016 0:00	11:37:02am	New	Sensor	08012016-NORTH.SSF
SU 2	-0.45	39,808	396227.41	4566643.17	1290.131	1.30	0.80	Uncorrected	Pro 6H	8/1/2016 0:00	11:47:43am	New	Sensor	08012016-NORTH.SSF
SU 2	-0.45	39,804	396226.01	4566648.55	1290.216	1.30	0.80	Uncorrected	Pro 6H	8/1/2016 0:00	11:42:23am	New	Sensor	08012016-NORTH.SSF
SU 2	-0.46	39,799	396227.75	4566644.69	1289.924	1.20	0.70	Uncorrected	Pro 6H	8/1/2016 0:00	11:33:33am	New	Sensor	08012016-NORTH.SSF
SU 2	-0.46	39,798	396223.19	4566650.14	1289.988	1.30	0.80	Uncorrected	Pro 6H	8/1/2016 0:00	11:42:59am	New	Sensor	08012016-NORTH.SSF
SU 2	-0.46	39,793	396229.55	4566645.36	1290.159	1.20	0.70	Uncorrected	Pro 6H	8/1/2016 0:00	11:34:00am	New	Sensor	08012016-NORTH.SSF
SU 2	-0.46	39,784	396237.45	4566644.7	1289.893	1.50	0.80	Uncorrected	Pro 6H	8/1/2016 0:00	12:09:54pm	New	Sensor	08012016-NORTH.SSF
SU 2	-0.46	39,778	396232.64	4566643.76	1289.899	1.60	0.90	Uncorrected	Pro 6H	8/1/2016 0:00	11:31:00am	New	Sensor	08012016-NORTH.SSF
SU 2	-0.46	39,773	396226.86	4566644.93	1290.347	1.30	0.80	Uncorrected	Pro 6H	8/1/2016 0:00	11:47:47am	New	Sensor	08012016-NORTH.SSF
SU 2	-0.46	39,772	396222.97	4566649.33	1290.231	1.50	0.80	Uncorrected	Pro 6H	8/1/2016 0:00	12:07:05pm	New	Sensor	08012016-NORTH.SSF
SU 2	-0.46	39,766	396222.97	4566649.27	1290.294	1.50	0.80	Uncorrected	Pro 6H	8/1/2016 0:00	12:07:27pm	New	Sensor	08012016-NORTH.SSF
SU 2	-0.46	39,763	396231.62	4566645.65	1290.394	1.50	0.80	Uncorrected	Pro 6H	8/1/2016 0:00	12:09:16pm	New	Sensor	08012016-NORTH.SSF
SU 2	-0.47	39,757	396242.16	4566644.49	1290.266	1.50	0.80	Uncorrected	Pro 6H	8/1/2016 0:00	12:00:21pm	New	Sensor	08012016-NORTH.SSF
SU 2	-0.47	39,747	396230.43	4566641.66	1289.709	1.30	0.80	Uncorrected	Pro 6H	8/1/2016 0:00	11:49:49am	New	Sensor	08012016-NORTH.SSF
SU 2	-0.47	39,740	396235.6	4566645.32	1290.151	1.30	0.80	Uncorrected	Pro 6H	8/1/2016 0:00	11:53:28am	New	Sensor	08012016-NORTH.SSF
SU 2	-0.47	39,727	396241.45	4566644.63	1290.539	1.30	0.80	Uncorrected	Pro 6H	8/1/2016 0:00	11:56:01am	New	Sensor	08012016-NORTH.SSF
SU 2	-0.47	39,725	396219.66	4566649.71	1290.091	1.30	0.80	Uncorrected	Pro 6H	8/1/2016 0:00	11:42:34am	New	Sensor	08012016-NORTH.SSF
SU 2	-0.47	39,720	396228.32	4566644.37	1290.075	1.20	0.70	Uncorrected	Pro 6H	8/1/2016 0:00	11:32:13am	New	Sensor	08012016-NORTH.SSF
SU 2	-0.47	39,718	396226.52	4566645.83	1290.14	1.20	0.70	Uncorrected	Pro 6H	8/1/2016 0:00	11:36:59am	New	Sensor	08012016-NORTH.SSF
SU 2	-0.47	39,718	396242.4	4566646.57	1290.898	1.30	0.80	Uncorrected	Pro 6H	8/1/2016 0:00	11:59:39am	New	Sensor	08012016-NORTH.SSF
SU 2	-0.47	39,717	396231.2	4566643.86	1290.08	1.50	0.90	Uncorrected	Pro 6H	8/1/2016 0:00	11:31:26am	New	Sensor	08012016-NORTH.SSF
SU 2	-0.48	39,709	396226.12	4566643.23	1289.952	1.20	0.70	Uncorrected	Pro 6H	8/1/2016 0:00	11:31:36am	New	Sensor	08012016-NORTH.SSF
SU 2	-0.48	39,698	396226.39	4566643.78	1289.858	1.20	0.70	Uncorrected	Pro 6H	8/1/2016 0:00	11:32:06am	New	Sensor	08012016-NORTH.SSF
SU 2	-0.48	39,698	396230.61	4566644.97	1289.942	1.20	0.70	Uncorrected	Pro 6H	8/1/2016 0:00	11:32:59am	New	Sensor	08012016-NORTH.SSF
SU 2	-0.48	39,696	396231.6	4566642.66	1289.774	1.60	0.90	Uncorrected	Pro 6H	8/1/2016 0:00	11:31:13am	New	Sensor	08012016-NORTH.SSF
SU 2	-0.48	39,696	396232.19	4566645.13	1289.969	1.20	0.70	Uncorrected	Pro 6H	8/1/2016 0:00	11:33:21am	New	Sensor	08012016-NORTH.SSF
SU 2	-0.48	39,695	396227.36	4566646.76	1290.481	1.20	0.70	Uncorrected	Pro 6H	8/1/2016 0:00	11:38:31am	New	Sensor	08012016-NORTH.SSF

SU	Z-Score	CPM	Easting	Northing	MSL	PDOP	HDOP	CorrType	RcvrType	GPS_Date	GPS_Time	Update	FeatName	Datafile
SU 2	-0.48	39,692	396227.48	4566642.92	1289.961	1.60	0.90	Uncorrected	Pro 6H	8/1/2016 0:00	11:30:46am	New	Sensor	08012016-NORTH.SSF
SU 2	-0.48	39,688	396223.01	4566649.36	1290.231	1.50	0.80	Uncorrected	Pro 6H	8/1/2016 0:00	12:07:04pm	New	Sensor	08012016-NORTH.SSF
SU 2	-0.48	39,684	396233.08	4566643.37	1289.973	1.60	0.90	Uncorrected	Pro 6H	8/1/2016 0:00	11:30:34am	New	Sensor	08012016-NORTH.SSF
SU 2	-0.48	39,682	396222.19	4566650.14	1290.853	1.30	0.80	Uncorrected	Pro 6H	8/1/2016 0:00	11:48:45am	New	Sensor	08012016-NORTH.SSF
SU 2	-0.48	39,678	396228.12	4566644.93	1290.027	1.20	0.70	Uncorrected	Pro 6H	8/1/2016 0:00	11:33:32am	New	Sensor	08012016-NORTH.SSF
SU 2	-0.48	39,678	396223.04	4566649.22	1290.286	1.50	0.80	Uncorrected	Pro 6H	8/1/2016 0:00	12:07:39pm	New	Sensor	08012016-NORTH.SSF
SU 2	-0.48	39,674	396221.39	4566650.92	1289.894	1.30	0.80	Uncorrected	Pro 6H	8/1/2016 0:00	11:43:35am	New	Sensor	08012016-NORTH.SSF
SU 2	-0.48	39,672	396226.34	4566642.84	1289.908	1.60	0.90	Uncorrected	Pro 6H	8/1/2016 0:00	11:30:49am	New	Sensor	08012016-NORTH.SSF
SU 2	-0.48	39,672	396232.29	4566645.54	1289.983	1.20	0.70	Uncorrected	Pro 6H	8/1/2016 0:00	11:32:56am	New	Sensor	08012016-NORTH.SSF
SU 2	-0.49	39,662	396226.98	4566644.64	1289.86	1.20	0.70	Uncorrected	Pro 6H	8/1/2016 0:00	11:34:05am	New	Sensor	08012016-NORTH.SSF
SU 2	-0.49	39,660	396236.25	4566644.55	1289.938	1.30	0.80	Uncorrected	Pro 6H	8/1/2016 0:00	11:53:33am	New	Sensor	08012016-NORTH.SSF
SU 2	-0.49	39,657	396227.61	4566643.46	1290.049	1.20	0.70	Uncorrected	Pro 6H	8/1/2016 0:00	11:31:40am	New	Sensor	08012016-NORTH.SSF
SU 2	-0.49	39,652	396224.44	4566644.98	1290.043	1.30	0.80	Uncorrected	Pro 6H	8/1/2016 0:00	11:49:34am	New	Sensor	08012016-NORTH.SSF
SU 2	-0.49	39,650	396221.33	4566650.71	1290.018	1.30	0.80	Uncorrected	Pro 6H	8/1/2016 0:00	11:43:45am	New	Sensor	08012016-NORTH.SSF
SU 2	-0.49	39,648	396225.16	4566644.72	1289.853	1.20	0.70	Uncorrected	Pro 6H	8/1/2016 0:00	11:36:24am	New	Sensor	08012016-NORTH.SSF
SU 2	-0.49	39,648	396223.23	4566649.24	1290.151	1.50	0.80	Uncorrected	Pro 6H	8/1/2016 0:00	12:06:58pm	New	Sensor	08012016-NORTH.SSF
SU 2	-0.49	39,646	396224.9	4566646.37	1289.75	1.30	0.80	Uncorrected	Pro 6H	8/1/2016 0:00	11:39:58am	New	Sensor	08012016-NORTH.SSF
SU 2	-0.49	39,645	396231.09	4566643.08	1289.361	1.30	0.80	Uncorrected	Pro 6H	8/1/2016 0:00	11:46:36am	New	Sensor	08012016-NORTH.SSF
SU 2	-0.49	39,643	396226.61	4566645.39	1290.473	1.30	0.80	Uncorrected	Pro 6H	8/1/2016 0:00	11:47:48am	New	Sensor	08012016-NORTH.SSF
SU 2	-0.49	39,642	396223.17	4566649.37	1290.167	1.50	0.80	Uncorrected	Pro 6H	8/1/2016 0:00	12:06:59pm	New	Sensor	08012016-NORTH.SSF
SU 2	-0.49	39,640	396232.74	4566643.88	1289.54	1.70	1.00	Uncorrected	Pro 6H	8/1/2016 0:00	11:30:09am	New	Sensor	08012016-NORTH.SSF
SU 2	-0.49	39,640	396224.6	4566647.04	1289.703	1.30	0.80	Uncorrected	Pro 6H	8/1/2016 0:00	11:41:00am	New	Sensor	08012016-NORTH.SSF
SU 2	-0.49	39,628	396230.14	4566644.33	1290.402	1.30	0.80	Uncorrected	Pro 6H	8/1/2016 0:00	11:46:57am	New	Sensor	08012016-NORTH.SSF
SU 2	-0.49	39,628	396233.28	4566645.27	1289.822	1.30	0.80	Uncorrected	Pro 6H	8/1/2016 0:00	11:50:11am	New	Sensor	08012016-NORTH.SSF
SU 2	-0.5	39,617	396231.06	4566643.47	1289.98	1.60	0.90	Uncorrected	Pro 6H	8/1/2016 0:00	11:30:57am	New	Sensor	08012016-NORTH.SSF
SU 2	-0.5	39,616	396222.75	4566648.77	1290.506	1.30	0.80	Uncorrected	Pro 6H	8/1/2016 0:00	11:48:43am	New	Sensor	08012016-NORTH.SSF
SU 2	-0.5	39,614	396223.05	4566649.12	1290.309	1.50	0.80	Uncorrected	Pro 6H	8/1/2016 0:00	12:07:48pm	New	Sensor	08012016-NORTH.SSF
SU 2	-0.5	39,604	396227.95	4566646.37	1290.426	1.20	0.70	Uncorrected	Pro 6H	8/1/2016 0:00	11:37:22am	New	Sensor	08012016-NORTH.SSF
SU 2	-0.5	39,603	396225.71	4566646.03	1290.111	1.20	0.70	Uncorrected	Pro 6H	8/1/2016 0:00	11:38:28am	New	Sensor	08012016-NORTH.SSF
SU 2	-0.5	39,600	396235.9	4566644.74	1290.055	1.30	0.80	Uncorrected	Pro 6H	8/1/2016 0:00	11:53:32am	New	Sensor	08012016-NORTH.SSF
SU 2	-0.51	39,568	396236.77	4566644.44	1289.901	1.30	0.80	Uncorrected	Pro 6H	8/1/2016 0:00	11:57:00am	New	Sensor	08012016-NORTH.SSF
SU 2	-0.51	39,556	396237.03	4566644.64	1289.885	1.50	0.80	Uncorrected	Pro 6H	8/1/2016 0:00	12:09:55pm	New	Sensor	08012016-NORTH.SSF
SU 2	-0.51	39,547	396225.96	4566648.37	1290.039	1.30	0.80	Uncorrected	Pro 6H	8/1/2016 0:00	11:41:58am	New	Sensor	08012016-NORTH.SSF
SU 2	-0.52	39,524	396227.81	4566644.67	1290.538	1.30	0.80	Uncorrected	Pro 6H	8/1/2016 0:00	11:47:33am	New	Sensor	08012016-NORTH.SSF
SU 2	-0.52	39,523	396224.72	4566644.58	1290.09	1.30	0.80	Uncorrected	Pro 6H	8/1/2016 0:00	11:49:35am	New	Sensor	08012016-NORTH.SSF
SU 2	-0.52	39,505	396230.81	4566642.46	1289.788	1.60	0.90	Uncorrected	Pro 6H	8/1/2016 0:00	11:31:12am	New	Sensor	08012016-NORTH.SSF
SU 2	-0.52	39,498	396230.56	4566643.86	1289.782	1.30	0.80	Uncorrected	Pro 6H	8/1/2016 0:00	11:46:38am	New	Sensor	08012016-NORTH.SSF
SU 2	-0.52	39,492	396219.14	4566649.69	1290.06	1.30	0.80	Uncorrected	Pro 6H	8/1/2016 0:00	11:43:40am	New	Sensor	08012016-NORTH.SSF
SU 2	-0.52	39,491	396229.91	4566645.67	1290.202	1.30	0.80	Uncorrected	Pro 6H	8/1/2016 0:00	11:46:41am	New	Sensor	08012016-NORTH.SSF
SU 2	-0.52	39,486	396225.74	4566644.82	1289.949	1.20	0.70	Uncorrected	Pro 6H	8/1/2016 0:00	11:35:55am	New	Sensor	08012016-NORTH.SSF
SU 2	-0.53	39,476	396225.79	4566645.72	1290.083	1.20	0.70	Uncorrected	Pro 6H	8/1/2016 0:00	11:37:30am	New	Sensor	08012016-NORTH.SSF
SU 2	-0.53	39,472	396223	4566649.13	1290.274	1.50	0.80	Uncorrected	Pro 6H	8/1/2016 0:00	12:07:18pm	New	Sensor	08012016-NORTH.SSF
SU 2	-0.53	39,470	396231.75	4566644	1290.077	1.50	0.90	Uncorrected	Pro 6H	8/1/2016 0:00	11:31:25am	New	Sensor	08012016-NORTH.SSF
SU 2	-0.53	39,470	396227.14	4566643.39	1289.998	1.20	0.70	Uncorrected	Pro 6H	8/1/2016 0:00	11:31:39am	New	Sensor	08012016-NORTH.SSF
SU 2	-0.53	39,470	396229.8	4566641.77	1289.79	1.30	0.80	Uncorrected	Pro 6H	8/1/2016 0:00	11:49:48am	New	Sensor	08012016-NORTH.SSF
SU 2	-0.53	39,465	396232.07	4566643.05	1289.232	1.30	0.80	Uncorrected	Pro 6H	8/1/2016 0:00	11:46:32am	New	Sensor	08012016-NORTH.SSF
SU 2	-0.53	39,458	396227.24	4566644.64	1290.39	1.30	0.80	Uncorrected	Pro 6H	8/1/2016 0:00	11:48:09am	New	Sensor	08012016-NORTH.SSF
SU 2	-0.53	39,457	396230.95	4566641.27	1289.67	1.30	0.80	Uncorrected	Pro 6H	8/1/2016 0:00	11:49:49am	New	Sensor	08012016-NORTH.SSF
SU 2	-0.53	39,454	396227.61	4566647.38	1290.337	1.30	0.80	Uncorrected	Pro 6H	8/1/2016 0:00	11:40:03am	New	Sensor	08012016-NORTH.SSF
SU 2	-0.53	39,435	396230.57	4566642.87	1289.986	1.30	0.80	Uncorrected	Pro 6H	8/1/2016 0:00	11:47:01am	New	Sensor	08012016-NORTH.SSF
SU 2	-0.53	39,433	396223.84	4566649.79	1290.099	1.30	0.80	Uncorrected	Pro 6H	8/1/2016 0:00	11:42:58am	New	Sensor	08012016-NORTH.SSF
SU 2	-0.53	39,432	396226.07	4566644.26	1289.864	1.20	0.70	Uncorrected	Pro 6H	8/1/2016 0:00	11:34:09am	New	Sensor	08012016-NORTH.SSF

SU	Z-Score	CPM	Easting	Northing	MSL	PDOP	HDOP	CorrType	RcvrType	GPS_Date	GPS_Time	Update	FeatName	Datafile
SU 2	-0.54	39,428	396230.43	4566645	1290.106	1.20	0.70	Uncorrected	Pro 6H	8/1/2016 0:00	11:33:18am	New	Sensor	08012016-NORTH.SSF
SU 2	-0.54	39,414	396228.31	4566645.18	1290.106	1.20	0.70	Uncorrected	Pro 6H	8/1/2016 0:00	11:34:56am	New	Sensor	08012016-NORTH.SSF
SU 2	-0.54	39,407	396227.87	4566645.59	1290.197	1.20	0.70	Uncorrected	Pro 6H	8/1/2016 0:00	11:35:49am	New	Sensor	08012016-NORTH.SSF
SU 2	-0.54	39,404	396232.04	4566644.74	1289.894	1.20	0.70	Uncorrected	Pro 6H	8/1/2016 0:00	11:32:51am	New	Sensor	08012016-NORTH.SSF
SU 2	-0.54	39,399	396223	4566649.19	1290.271	1.50	0.80	Uncorrected	Pro 6H	8/1/2016 0:00	12:07:21pm	New	Sensor	08012016-NORTH.SSF
SU 2	-0.54	39,398	396227.25	4566648.04	1290.335	1.30	0.80	Uncorrected	Pro 6H	8/1/2016 0:00	11:41:26am	New	Sensor	08012016-NORTH.SSF
SU 2	-0.54	39,394	396236.47	4566644.6	1289.949	1.50	0.80	Uncorrected	Pro 6H	8/1/2016 0:00	12:09:57pm	New	Sensor	08012016-NORTH.SSF
SU 2	-0.54	39,391	396243.95	4566641.48	1290.117	1.30	0.80	Uncorrected	Pro 6H	8/1/2016 0:00	11:58:50am	New	Sensor	08012016-NORTH.SSF
SU 2	-0.55	39,385	396233.13	4566643.55	1289.276	1.30	0.80	Uncorrected	Pro 6H	8/1/2016 0:00	11:46:05am	New	Sensor	08012016-NORTH.SSF
SU 2	-0.55	39,377	396230.06	4566645.75	1290.35	1.50	0.80	Uncorrected	Pro 6H	8/1/2016 0:00	12:08:58pm	New	Sensor	08012016-NORTH.SSF
SU 2	-0.55	39,374	396228.23	4566643.37	1290.024	1.20	0.70	Uncorrected	Pro 6H	8/1/2016 0:00	11:31:41am	New	Sensor	08012016-NORTH.SSF
SU 2	-0.55	39,374	396226.6	4566644.61	1289.923	1.20	0.70	Uncorrected	Pro 6H	8/1/2016 0:00	11:35:03am	New	Sensor	08012016-NORTH.SSF
SU 2	-0.55	39,370	396227.62	4566644.92	1289.928	1.20	0.70	Uncorrected	Pro 6H	8/1/2016 0:00	11:34:04am	New	Sensor	08012016-NORTH.SSF
SU 2	-0.55	39,369	396225.59	4566646.34	1289.684	1.30	0.80	Uncorrected	Pro 6H	8/1/2016 0:00	11:38:52am	New	Sensor	08012016-NORTH.SSF
SU 2	-0.55	39,361	396225.41	4566645.64	1289.949	1.20	0.70	Uncorrected	Pro 6H	8/1/2016 0:00	11:37:54am	New	Sensor	08012016-NORTH.SSF
SU 2	-0.55	39,359	396233.35	4566643.6	1289.996	1.60	0.90	Uncorrected	Pro 6H	8/1/2016 0:00	11:30:27am	New	Sensor	08012016-NORTH.SSF
SU 2	-0.55	39,358	396225.52	4566648.46	1290.452	1.50	0.80	Uncorrected	Pro 6H	8/1/2016 0:00	12:07:56pm	New	Sensor	08012016-NORTH.SSF
SU 2	-0.55	39,352	396224.99	4566648.6	1290.415	1.50	0.80	Uncorrected	Pro 6H	8/1/2016 0:00	12:07:55pm	New	Sensor	08012016-NORTH.SSF
SU 2	-0.55	39,349	396231.26	4566644.88	1289.95	1.20	0.70	Uncorrected	Pro 6H	8/1/2016 0:00	11:32:29am	New	Sensor	08012016-NORTH.SSF
SU 2	-0.55	39,347	396230.99	4566645	1290.042	1.20	0.70	Uncorrected	Pro 6H	8/1/2016 0:00	11:33:19am	New	Sensor	08012016-NORTH.SSF
SU 2	-0.55	39,347	396227.39	4566645.61	1290.595	1.30	0.80	Uncorrected	Pro 6H	8/1/2016 0:00	11:47:32am	New	Sensor	08012016-NORTH.SSF
SU 2	-0.55	39,345	396226.2	4566645.51	1289.989	1.20	0.70	Uncorrected	Pro 6H	8/1/2016 0:00	11:37:25am	New	Sensor	08012016-NORTH.SSF
SU 2	-0.56	39,331	396236.96	4566645.2	1290.028	1.30	0.80	Uncorrected	Pro 6H	8/1/2016 0:00	11:53:26am	New	Sensor	08012016-NORTH.SSF
SU 2	-0.56	39,330	396233.33	4566642.49	1289.807	1.30	0.80	Uncorrected	Pro 6H	8/1/2016 0:00	11:49:54am	New	Sensor	08012016-NORTH.SSF
SU 2	-0.56	39,320	396225.97	4566642.63	1289.845	1.30	0.80	Uncorrected	Pro 6H	8/1/2016 0:00	11:49:39am	New	Sensor	08012016-NORTH.SSF
SU 2	-0.56	39,318	396225.85	4566644.34	1289.784	1.20	0.70	Uncorrected	Pro 6H	8/1/2016 0:00	11:33:39am	New	Sensor	08012016-NORTH.SSF
SU 2	-0.56	39,305	396233.88	4566643.28	1289.943	1.30	0.80	Uncorrected	Pro 6H	8/1/2016 0:00	11:49:55am	New	Sensor	08012016-NORTH.SSF
SU 2	-0.56	39,301	396226.42	4566643.82	1289.68	1.20	0.70	Uncorrected	Pro 6H	8/1/2016 0:00	11:32:38am	New	Sensor	08012016-NORTH.SSF
SU 2	-0.57	39,287	396228.24	4566643.75	1290.378	1.30	0.80	Uncorrected	Pro 6H	8/1/2016 0:00	11:47:36am	New	Sensor	08012016-NORTH.SSF
SU 2	-0.57	39,281	396227.33	4566645.5	1290.093	1.20	0.70	Uncorrected	Pro 6H	8/1/2016 0:00	11:35:50am	New	Sensor	08012016-NORTH.SSF
SU 2	-0.57	39,281	396225.59	4566647.63	1289.955	1.30	0.80	Uncorrected	Pro 6H	8/1/2016 0:00	11:40:58am	New	Sensor	08012016-NORTH.SSF
SU 2	-0.57	39,269	396225.28	4566645.89	1289.562	1.30	0.80	Uncorrected	Pro 6H	8/1/2016 0:00	11:39:56am	New	Sensor	08012016-NORTH.SSF
SU 2	-0.57	39,267	396226.44	4566646.11	1290.028	1.20	0.70	Uncorrected	Pro 6H	8/1/2016 0:00	11:37:52am	New	Sensor	08012016-NORTH.SSF
SU 2	-0.57	39,263	396226.05	4566644.17	1289.771	1.20	0.70	Uncorrected	Pro 6H	8/1/2016 0:00	11:32:41am	New	Sensor	08012016-NORTH.SSF
SU 2	-0.57	39,262	396228.62	4566644.16	1289.917	1.20	0.70	Uncorrected	Pro 6H	8/1/2016 0:00	11:32:34am	New	Sensor	08012016-NORTH.SSF
SU 2	-0.57	39,262	396227.19	4566643.9	1290.172	1.30	0.80	Uncorrected	Pro 6H	8/1/2016 0:00	11:47:45am	New	Sensor	08012016-NORTH.SSF
SU 2	-0.57	39,258	396226.75	4566644.89	1289.984	1.20	0.70	Uncorrected	Pro 6H	8/1/2016 0:00	11:35:31am	New	Sensor	08012016-NORTH.SSF
SU 2	-0.57	39,255	396228.43	4566642.94	1289.977	1.60	0.90	Uncorrected	Pro 6H	8/1/2016 0:00	11:30:53am	New	Sensor	08012016-NORTH.SSF
SU 2	-0.57	39,252	396226.2	4566648	1290.139	1.30	0.80	Uncorrected	Pro 6H	8/1/2016 0:00	11:40:27am	New	Sensor	08012016-NORTH.SSF
SU 2	-0.57	39,252	396222.97	4566649.12	1290.241	1.50	0.80	Uncorrected	Pro 6H	8/1/2016 0:00	12:07:42pm	New	Sensor	08012016-NORTH.SSF
SU 2	-0.58	39,244	396233.47	4566646.79	1290.341	1.30	0.80	Uncorrected	Pro 6H	8/1/2016 0:00	11:50:34am	New	Sensor	08012016-NORTH.SSF
SU 2	-0.58	39,244	396240.33	4566645.02	1290.025	1.30	0.80	Uncorrected	Pro 6H	8/1/2016 0:00	11:53:16am	New	Sensor	08012016-NORTH.SSF
SU 2	-0.58	39,242	396229.75	4566644.31	1289.951	1.20	0.70	Uncorrected	Pro 6H	8/1/2016 0:00	11:32:47am	New	Sensor	08012016-NORTH.SSF
SU 2	-0.58	39,241	396240.85	4566645.53	1290.206	1.50	0.80	Uncorrected	Pro 6H	8/1/2016 0:00	12:00:38pm	New	Sensor	08012016-NORTH.SSF
SU 2	-0.58	39,233	396223.1	4566649.32	1290.227	1.50	0.80	Uncorrected	Pro 6H	8/1/2016 0:00	12:07:03pm	New	Sensor	08012016-NORTH.SSF
SU 2	-0.58	39,232	396231.04	4566644.53	1289.921	1.20	0.70	Uncorrected	Pro 6H	8/1/2016 0:00	11:32:49am	New	Sensor	08012016-NORTH.SSF
SU 2	-0.58	39,224	396222.02	4566649.55	1289.989	1.50	0.80	Uncorrected	Pro 6H	8/1/2016 0:00	12:06:55pm	New	Sensor	08012016-NORTH.SSF
SU 2	-0.58	39,215	396226.26	4566644.1	1289.806	1.20	0.70	Uncorrected	Pro 6H	8/1/2016 0:00	11:32:09am	New	Sensor	08012016-NORTH.SSF
SU 2	-0.58	39,215	396227.95	4566644.23	1289.852	1.20	0.70	Uncorrected	Pro 6H	8/1/2016 0:00	11:32:35am	New	Sensor	08012016-NORTH.SSF
SU 2	-0.58	39,215	396226.75	4566644.35	1290.273	1.30	0.80	Uncorrected	Pro 6H	8/1/2016 0:00	11:47:46am	New	Sensor	08012016-NORTH.SSF
SU 2	-0.58	39,211	396222.58	4566649.63	1290.667	1.30	0.80	Uncorrected	Pro 6H	8/1/2016 0:00	11:48:45am	New	Sensor	08012016-NORTH.SSF
SU 2	-0.59	39,192	396219.71	4566649.63	1290.241	1.30	0.80	Uncorrected	Pro 6H	8/1/2016 0:00	11:42:38am	New	Sensor	08012016-NORTH.SSF

SU	Z-Score	CPM	Easting	Northing	MSL	PDOP	HDOP	CorrType	RcvrType	GPS_Date	GPS_Time	Update	FeatName	Datafile
SU 2	-0.59	39,190	396229.38	4566646.02	1290.4	1.50	0.80	Uncorrected	Pro 6H	8/1/2016 0:00	12:08:57pm	New	Sensor	08012016-NORTH.SSF
SU 2	-0.59	39,183	396230.11	4566642.4	1290.013	1.30	0.80	Uncorrected	Pro 6H	8/1/2016 0:00	11:47:06am	New	Sensor	08012016-NORTH.SSF
SU 2	-0.59	39,182	396240.94	4566645.11	1290.715	1.30	0.80	Uncorrected	Pro 6H	8/1/2016 0:00	11:56:03am	New	Sensor	08012016-NORTH.SSF
SU 2	-0.59	39,181	396223.41	4566649.59	1290.079	1.30	0.80	Uncorrected	Pro 6H	8/1/2016 0:00	11:42:44am	New	Sensor	08012016-NORTH.SSF
SU 2	-0.59	39,176	396225.94	4566644.33	1289.848	1.20	0.70	Uncorrected	Pro 6H	8/1/2016 0:00	11:35:02am	New	Sensor	08012016-NORTH.SSF
SU 2	-0.59	39,176	396222.25	4566649.22	1290.023	1.50	0.80	Uncorrected	Pro 6H	8/1/2016 0:00	12:06:56pm	New	Sensor	08012016-NORTH.SSF
SU 2	-0.59	39,173	396227.19	4566641.91	1289.897	1.30	0.80	Uncorrected	Pro 6H	8/1/2016 0:00	11:49:41am	New	Sensor	08012016-NORTH.SSF
SU 2	-0.59	39,169	396222.53	4566650.28	1290.012	1.30	0.80	Uncorrected	Pro 6H	8/1/2016 0:00	11:43:00am	New	Sensor	08012016-NORTH.SSF
SU 2	-0.59	39,165	396225.98	4566649.23	1290.193	1.30	0.80	Uncorrected	Pro 6H	8/1/2016 0:00	11:43:19am	New	Sensor	08012016-NORTH.SSF
SU 2	-0.59	39,163	396241.81	4566646.79	1290.504	1.50	0.80	Uncorrected	Pro 6H	8/1/2016 0:00	12:10:09pm	New	Sensor	08012016-NORTH.SSF
SU 2	-0.59	39,159	396222.98	4566649.11	1290.233	1.50	0.80	Uncorrected	Pro 6H	8/1/2016 0:00	12:07:22pm	New	Sensor	08012016-NORTH.SSF
SU 2	-0.59	39,154	396227.29	4566645.13	1290.09	1.20	0.70	Uncorrected	Pro 6H	8/1/2016 0:00	11:34:39am	New	Sensor	08012016-NORTH.SSF
SU 2	-0.59	39,153	396229.57	4566642.7	1289.99	1.60	0.90	Uncorrected	Pro 6H	8/1/2016 0:00	11:30:41am	New	Sensor	08012016-NORTH.SSF
SU 2	-0.6	39,146	396231.52	4566645.17	1290.02	1.20	0.70	Uncorrected	Pro 6H	8/1/2016 0:00	11:33:20am	New	Sensor	08012016-NORTH.SSF
SU 2	-0.6	39,143	396227.38	4566644.17	1289.805	1.20	0.70	Uncorrected	Pro 6H	8/1/2016 0:00	11:32:36am	New	Sensor	08012016-NORTH.SSF
SU 2	-0.6	39,135	396231.82	4566644.58	1289.931	1.20	0.70	Uncorrected	Pro 6H	8/1/2016 0:00	11:32:19am	New	Sensor	08012016-NORTH.SSF
SU 2	-0.6	39,129	396227.92	4566644.38	1289.88	1.20	0.70	Uncorrected	Pro 6H	8/1/2016 0:00	11:33:04am	New	Sensor	08012016-NORTH.SSF
SU 2	-0.6	39,120	396227.14	4566646.32	1290.355	1.20	0.70	Uncorrected	Pro 6H	8/1/2016 0:00	11:37:01am	New	Sensor	08012016-NORTH.SSF
SU 2	-0.6	39,119	396224.41	4566647.64	1289.644	1.30	0.80	Uncorrected	Pro 6H	8/1/2016 0:00	11:42:01am	New	Sensor	08012016-NORTH.SSF
SU 2	-0.6	39,119	396233.1	4566644.97	1290.168	1.30	0.80	Uncorrected	Pro 6H	8/1/2016 0:00	11:49:58am	New	Sensor	08012016-NORTH.SSF
SU 2	-0.6	39,110	396229.78	4566644.42	1289.962	1.20	0.70	Uncorrected	Pro 6H	8/1/2016 0:00	11:32:32am	New	Sensor	08012016-NORTH.SSF
SU 2	-0.61	39,091	396223.42	4566648.65	1289.739	1.30	0.80	Uncorrected	Pro 6H	8/1/2016 0:00	11:42:04am	New	Sensor	08012016-NORTH.SSF
SU 2	-0.61	39,087	396225.08	4566649.12	1290.097	1.30	0.80	Uncorrected	Pro 6H	8/1/2016 0:00	11:42:25am	New	Sensor	08012016-NORTH.SSF
SU 2	-0.61	39,087	396228.13	4566645.63	1290.683	1.30	0.80	Uncorrected	Pro 6H	8/1/2016 0:00	11:47:13am	New	Sensor	08012016-NORTH.SSF
SU 2	-0.61	39,079	396226.24	4566649.15	1290.226	1.30	0.80	Uncorrected	Pro 6H	8/1/2016 0:00	11:43:53am	New	Sensor	08012016-NORTH.SSF
SU 2	-0.61	39,076	396233.19	4566644.79	1289.859	1.20	0.70	Uncorrected	Pro 6H	8/1/2016 0:00	11:32:21am	New	Sensor	08012016-NORTH.SSF
SU 2	-0.61	39,076	396232.52	4566645.3	1289.964	1.20	0.70	Uncorrected	Pro 6H	8/1/2016 0:00	11:32:27am	New	Sensor	08012016-NORTH.SSF
SU 2	-0.61	39,075	396233.1	4566645.44	1289.93	1.20	0.70	Uncorrected	Pro 6H	8/1/2016 0:00	11:32:54am	New	Sensor	08012016-NORTH.SSF
SU 2	-0.61	39,071	396227.96	4566644.12	1290.438	1.30	0.80	Uncorrected	Pro 6H	8/1/2016 0:00	11:47:35am	New	Sensor	08012016-NORTH.SSF
SU 2	-0.61	39,071	396223	4566649.33	1290.311	1.50	0.80	Uncorrected	Pro 6H	8/1/2016 0:00	12:07:28pm	New	Sensor	08012016-NORTH.SSF
SU 2	-0.61	39,067	396226.18	4566648.88	1290.91	1.30	0.80	Uncorrected	Pro 6H	8/1/2016 0:00	11:47:54am	New	Sensor	08012016-NORTH.SSF
SU 2	-0.61	39,061	396230.49	4566643.31	1290.17	1.30	0.80	Uncorrected	Pro 6H	8/1/2016 0:00	11:47:00am	New	Sensor	08012016-NORTH.SSF
SU 2	-0.62	39,058	396227.04	4566647.16	1290.273	1.30	0.80	Uncorrected	Pro 6H	8/1/2016 0:00	11:39:32am	New	Sensor	08012016-NORTH.SSF
SU 2	-0.62	39,055	396228.81	4566645.42	1290.276	1.20	0.70	Uncorrected	Pro 6H	8/1/2016 0:00	11:34:42am	New	Sensor	08012016-NORTH.SSF
SU 2	-0.62	39,055	396225.06	4566649	1290.902	1.30	0.80	Uncorrected	Pro 6H	8/1/2016 0:00	11:48:01am	New	Sensor	08012016-NORTH.SSF
SU 2	-0.62	39,040	396242.49	4566645.55	1290.283	1.30	0.80	Uncorrected	Pro 6H	8/1/2016 0:00	11:59:01am	New	Sensor	08012016-NORTH.SSF
SU 2	-0.62	39,035	396229.84	4566644.77	1290.06	1.20	0.70	Uncorrected	Pro 6H	8/1/2016 0:00	11:33:17am	New	Sensor	08012016-NORTH.SSF
SU 2	-0.62	39,032	396226.75	4566646.73	1289.888	1.30	0.80	Uncorrected	Pro 6H	8/1/2016 0:00	11:38:50am	New	Sensor	08012016-NORTH.SSF
SU 2	-0.62	39,031	396229.77	4566643.2	1289.967	1.60	0.90	Uncorrected	Pro 6H	8/1/2016 0:00	11:30:55am	New	Sensor	08012016-NORTH.SSF
SU 2	-0.62	39,030	396226.93	4566644.13	1289.802	1.20	0.70	Uncorrected	Pro 6H	8/1/2016 0:00	11:33:06am	New	Sensor	08012016-NORTH.SSF
SU 2	-0.62	39,030	396227.03	4566646.03	1290.383	1.20	0.70	Uncorrected	Pro 6H	8/1/2016 0:00	11:37:32am	New	Sensor	08012016-NORTH.SSF
SU 2	-0.62	39,030	396223.96	4566647.51	1289.666	1.30	0.80	Uncorrected	Pro 6H	8/1/2016 0:00	11:42:02am	New	Sensor	08012016-NORTH.SSF
SU 2	-0.62	39,022	396228.49	4566644.13	1289.976	1.20	0.70	Uncorrected	Pro 6H	8/1/2016 0:00	11:32:02am	New	Sensor	08012016-NORTH.SSF
SU 2	-0.62	39,019	396226.12	4566646.87	1290.717	1.30	0.80	Uncorrected	Pro 6H	8/1/2016 0:00	11:48:05am	New	Sensor	08012016-NORTH.SSF
SU 2	-0.63	39,007	396229.77	4566644.73	1290.108	1.20	0.70	Uncorrected	Pro 6H	8/1/2016 0:00	11:33:47am	New	Sensor	08012016-NORTH.SSF
SU 2	-0.63	39,001	396221.17	4566649.96	1290.634	1.30	0.80	Uncorrected	Pro 6H	8/1/2016 0:00	11:48:58am	New	Sensor	08012016-NORTH.SSF
SU 2	-0.63	38,998	396228.18	4566644.76	1290.061	1.20	0.70	Uncorrected	Pro 6H	8/1/2016 0:00	11:33:14am	New	Sensor	08012016-NORTH.SSF
SU 2	-0.63	38,996	396229.73	4566644.15	1289.963	1.20	0.70	Uncorrected	Pro 6H	8/1/2016 0:00	11:32:00am	New	Sensor	08012016-NORTH.SSF
SU 2	-0.63	38,994	396228.83	4566644.56	1290.08	1.20	0.70	Uncorrected	Pro 6H	8/1/2016 0:00	11:33:45am	New	Sensor	08012016-NORTH.SSF
SU 2	-0.63	38,993	396232.21	4566643.67	1289.94	1.60	0.90	Uncorrected	Pro 6H	8/1/2016 0:00	11:30:59am	New	Sensor	08012016-NORTH.SSF
SU 2	-0.63	38,990	396225.47	4566647.33	1290.681	1.30	0.80	Uncorrected	Pro 6H	8/1/2016 0:00	11:48:25am	New	Sensor	08012016-NORTH.SSF
SU 2	-0.63	38,988	396226.18	4566644.52	1289.959	1.20	0.70	Uncorrected	Pro 6H	8/1/2016 0:00	11:34:10am	New	Sensor	08012016-NORTH.SSF

SU	Z-Score	CPM	Easting	Northing	MSL	PDOP	HDOP	CorrType	RcvrType	GPS_Date	GPS_Time	Update	FeatName	Datafile
SU 2	-0.63	38,980	396225.16	4566646.6	1289.847	1.30	0.80	Uncorrected	Pro 6H	8/1/2016 0:00	11:38:57am	New	Sensor	08012016-NORTH.SSF
SU 2	-0.63	38,979	396228.11	4566645.23	1290.228	1.20	0.70	Uncorrected	Pro 6H	8/1/2016 0:00	11:35:06am	New	Sensor	08012016-NORTH.SSF
SU 2	-0.63	38,976	396244.78	4566642.02	1290.813	1.30	0.80	Uncorrected	Pro 6H	8/1/2016 0:00	11:59:53am	New	Sensor	08012016-NORTH.SSF
SU 2	-0.63	38,974	396243.53	4566642.54	1290.289	1.50	0.80	Uncorrected	Pro 6H	8/1/2016 0:00	12:00:30pm	New	Sensor	08012016-NORTH.SSF
SU 2	-0.63	38,971	396221.25	4566650.14	1290.019	1.50	0.80	Uncorrected	Pro 6H	8/1/2016 0:00	12:06:44pm	New	Sensor	08012016-NORTH.SSF
SU 2	-0.63	38,971	396221.38	4566650.28	1289.985	1.50	0.80	Uncorrected	Pro 6H	8/1/2016 0:00	12:06:48pm	New	Sensor	08012016-NORTH.SSF
SU 2	-0.63	38,970	396230.35	4566644.42	1289.927	1.20	0.70	Uncorrected	Pro 6H	8/1/2016 0:00	11:32:48am	New	Sensor	08012016-NORTH.SSF
SU 2	-0.64	38,965	396225.47	4566643.8	1289.973	1.30	0.80	Uncorrected	Pro 6H	8/1/2016 0:00	11:49:36am	New	Sensor	08012016-NORTH.SSF
SU 2	-0.64	38,962	396232.96	4566644.85	1289.849	1.20	0.70	Uncorrected	Pro 6H	8/1/2016 0:00	11:31:53am	New	Sensor	08012016-NORTH.SSF
SU 2	-0.64	38,961	396225.7	4566646.72	1290.542	1.30	0.80	Uncorrected	Pro 6H	8/1/2016 0:00	11:48:25am	New	Sensor	08012016-NORTH.SSF
SU 2	-0.64	38,961	396225.46	4566643.36	1289.85	1.30	0.80	Uncorrected	Pro 6H	8/1/2016 0:00	11:49:37am	New	Sensor	08012016-NORTH.SSF
SU 2	-0.64	38,959	396228.02	4566646.78	1290.556	1.50	0.80	Uncorrected	Pro 6H	8/1/2016 0:00	12:08:12pm	New	Sensor	08012016-NORTH.SSF
SU 2	-0.64	38,955	396225.45	4566644.67	1289.866	1.20	0.70	Uncorrected	Pro 6H	8/1/2016 0:00	11:36:23am	New	Sensor	08012016-NORTH.SSF
SU 2	-0.64	38,953	396232.84	4566643.15	1289.842	1.50	0.90	Uncorrected	Pro 6H	8/1/2016 0:00	11:31:15am	New	Sensor	08012016-NORTH.SSF
SU 2	-0.64	38,952	396220.46	4566650.43	1290.13	1.30	0.80	Uncorrected	Pro 6H	8/1/2016 0:00	11:43:10am	New	Sensor	08012016-NORTH.SSF
SU 2	-0.64	38,947	396226.49	4566643.94	1289.772	1.20	0.70	Uncorrected	Pro 6H	8/1/2016 0:00	11:33:07am	New	Sensor	08012016-NORTH.SSF
SU 2	-0.64	38,945	396227.95	4566646.61	1290.876	1.30	0.80	Uncorrected	Pro 6H	8/1/2016 0:00	11:47:15am	New	Sensor	08012016-NORTH.SSF
SU 2	-0.64	38,944	396222.98	4566649.17	1290.268	1.50	0.80	Uncorrected	Pro 6H	8/1/2016 0:00	12:07:26pm	New	Sensor	08012016-NORTH.SSF
SU 2	-0.64	38,940	396224.96	4566645.88	1289.505	1.30	0.80	Uncorrected	Pro 6H	8/1/2016 0:00	11:38:54am	New	Sensor	08012016-NORTH.SSF
SU 2	-0.64	38,936	396232.25	4566642.72	1289.226	1.30	0.80	Uncorrected	Pro 6H	8/1/2016 0:00	11:46:33am	New	Sensor	08012016-NORTH.SSF
SU 2	-0.64	38,932	396225.89	4566644.49	1289.894	1.20	0.70	Uncorrected	Pro 6H	8/1/2016 0:00	11:35:29am	New	Sensor	08012016-NORTH.SSF
SU 2	-0.64	38,925	396227.03	4566643.2	1290.035	1.50	0.90	Uncorrected	Pro 6H	8/1/2016 0:00	11:31:33am	New	Sensor	08012016-NORTH.SSF
SU 2	-0.64	38,921	396228.53	4566642.82	1290.005	1.60	0.90	Uncorrected	Pro 6H	8/1/2016 0:00	11:30:44am	New	Sensor	08012016-NORTH.SSF
SU 2	-0.64	38,921	396224.46	4566648.99	1290.044	1.30	0.80	Uncorrected	Pro 6H	8/1/2016 0:00	11:42:46am	New	Sensor	08012016-NORTH.SSF
SU 2	-0.64	38,920	396225.72	4566648.34	1290.194	1.30	0.80	Uncorrected	Pro 6H	8/1/2016 0:00	11:42:48am	New	Sensor	08012016-NORTH.SSF
SU 2	-0.65	38,914	396233.56	4566643.31	1289.574	1.60	0.90	Uncorrected	Pro 6H	8/1/2016 0:00	11:30:22am	New	Sensor	08012016-NORTH.SSF
SU 2	-0.65	38,911	396219.03	4566649.39	1290.232	1.30	0.80	Uncorrected	Pro 6H	8/1/2016 0:00	11:43:06am	New	Sensor	08012016-NORTH.SSF
SU 2	-0.65	38,906	396229.38	4566643.2	1290.199	1.30	0.80	Uncorrected	Pro 6H	8/1/2016 0:00	11:47:08am	New	Sensor	08012016-NORTH.SSF
SU 2	-0.65	38,904	396228.41	4566646.48	1290.439	1.20	0.70	Uncorrected	Pro 6H	8/1/2016 0:00	11:38:20am	New	Sensor	08012016-NORTH.SSF
SU 2	-0.65	38,900	396221.23	4566650.28	1289.958	1.50	0.80	Uncorrected	Pro 6H	8/1/2016 0:00	12:06:46pm	New	Sensor	08012016-NORTH.SSF
SU 2	-0.65	38,894	396231.97	4566642.62	1289.175	1.30	0.80	Uncorrected	Pro 6H	8/1/2016 0:00	11:46:34am	New	Sensor	08012016-NORTH.SSF
SU 2	-0.65	38,886	396219.36	4566649.58	1290.169	1.30	0.80	Uncorrected	Pro 6H	8/1/2016 0:00	11:43:05am	New	Sensor	08012016-NORTH.SSF
SU 2	-0.65	38,883	396230	4566644.27	1290.02	1.20	0.70	Uncorrected	Pro 6H	8/1/2016 0:00	11:32:16am	New	Sensor	08012016-NORTH.SSF
SU 2	-0.65	38,877	396228.4	4566641.69	1289.879	1.30	0.80	Uncorrected	Pro 6H	8/1/2016 0:00	11:49:45am	New	Sensor	08012016-NORTH.SSF
SU 2	-0.65	38,873	396228.03	4566642.73	1290.134	1.30	0.80	Uncorrected	Pro 6H	8/1/2016 0:00	11:48:16am	New	Sensor	08012016-NORTH.SSF
SU 2	-0.66	38,869	396222.97	4566649.24	1290.267	1.50	0.80	Uncorrected	Pro 6H	8/1/2016 0:00	12:07:14pm	New	Sensor	08012016-NORTH.SSF
SU 2	-0.66	38,861	396222.92	4566650.38	1290.133	1.30	0.80	Uncorrected	Pro 6H	8/1/2016 0:00	11:43:14am	New	Sensor	08012016-NORTH.SSF
SU 2	-0.66	38,855	396224.13	4566649.63	1290.075	1.30	0.80	Uncorrected	Pro 6H	8/1/2016 0:00	11:42:27am	New	Sensor	08012016-NORTH.SSF
SU 2	-0.66	38,851	396225.67	4566645.33	1289.891	1.20	0.70	Uncorrected	Pro 6H	8/1/2016 0:00	11:36:57am	New	Sensor	08012016-NORTH.SSF
SU 2	-0.66	38,850	396228.52	4566646.75	1290.585	1.20	0.70	Uncorrected	Pro 6H	8/1/2016 0:00	11:37:35am	New	Sensor	08012016-NORTH.SSF
SU 2	-0.66	38,848	396223.01	4566649.16	1290.27	1.50	0.80	Uncorrected	Pro 6H	8/1/2016 0:00	12:07:17pm	New	Sensor	08012016-NORTH.SSF
SU 2	-0.66	38,843	396226.95	4566643.04	1289.94	1.60	0.90	Uncorrected	Pro 6H	8/1/2016 0:00	11:30:47am	New	Sensor	08012016-NORTH.SSF
SU 2	-0.66	38,842	396229.84	4566643.75	1290.098	1.50	0.90	Uncorrected	Pro 6H	8/1/2016 0:00	11:31:28am	New	Sensor	08012016-NORTH.SSF
SU 2	-0.66	38,839	396227.17	4566648.2	1290.339	1.30	0.80	Uncorrected	Pro 6H	8/1/2016 0:00	11:40:25am	New	Sensor	08012016-NORTH.SSF
SU 2	-0.66	38,838	396227.69	4566645.43	1290.211	1.20	0.70	Uncorrected	Pro 6H	8/1/2016 0:00	11:36:31am	New	Sensor	08012016-NORTH.SSF
SU 2	-0.67	38,823	396232.48	4566644.64	1289.878	1.20	0.70	Uncorrected	Pro 6H	8/1/2016 0:00	11:32:20am	New	Sensor	08012016-NORTH.SSF
SU 2	-0.67	38,809	396224.3	4566647.13	1289.779	1.30	0.80	Uncorrected	Pro 6H	8/1/2016 0:00	11:41:35am	New	Sensor	08012016-NORTH.SSF
SU 2	-0.67	38,808	396223.04	4566649.25	1290.307	1.50	0.80	Uncorrected	Pro 6H	8/1/2016 0:00	12:07:31pm	New	Sensor	08012016-NORTH.SSF
SU 2	-0.67	38,807	396221.01	4566648.65	1289.783	1.30	0.80	Uncorrected	Pro 6H	8/1/2016 0:00	11:42:14am	New	Sensor	08012016-NORTH.SSF
SU 2	-0.67	38,800	396232.81	4566643.87	1289.554	1.70	1.00	Uncorrected	Pro 6H	8/1/2016 0:00	11:30:08am	New	Sensor	08012016-NORTH.SSF
SU 2	-0.67	38,796	396235.79	4566645.1	1290.313	1.30	0.80	Uncorrected	Pro 6H	8/1/2016 0:00	11:56:33am	New	Sensor	08012016-NORTH.SSF
SU 2	-0.67	38,789	396242.03	4566644.92	1290.261	1.50	0.80	Uncorrected	Pro 6H	8/1/2016 0:00	12:00:20pm	New	Sensor	08012016-NORTH.SSF

SU	Z-Score	CPM	Easting	Northing	MSL	PDOP	HDOP	CorrType	RcvrType	GPS_Date	GPS_Time	Update	FeatName	Datafile
SU 2	-0.67	38,788	396243.37	4566642.63	1290.264	1.50	0.80	Uncorrected	Pro 6H	8/1/2016 0:00	12:00:27pm	New	Sensor	08012016-NORTH.SSF
SU 2	-0.67	38,788	396223	4566649.18	1290.294	1.50	0.80	Uncorrected	Pro 6H	8/1/2016 0:00	12:07:19pm	New	Sensor	08012016-NORTH.SSF
SU 2	-0.67	38,785	396226.32	4566646.41	1290.304	1.20	0.70	Uncorrected	Pro 6H	8/1/2016 0:00	11:37:59am	New	Sensor	08012016-NORTH.SSF
SU 2	-0.67	38,781	396233.52	4566644.51	1289.958	1.50	0.90	Uncorrected	Pro 6H	8/1/2016 0:00	11:31:18am	New	Sensor	08012016-NORTH.SSF
SU 2	-0.67	38,780	396232.67	4566646.42	1290.202	1.30	0.80	Uncorrected	Pro 6H	8/1/2016 0:00	11:50:07am	New	Sensor	08012016-NORTH.SSF
SU 2	-0.68	38,777	396223.99	4566647.03	1289.711	1.30	0.80	Uncorrected	Pro 6H	8/1/2016 0:00	11:41:02am	New	Sensor	08012016-NORTH.SSF
SU 2	-0.68	38,770	396226.45	4566648.34	1290.376	1.30	0.80	Uncorrected	Pro 6H	8/1/2016 0:00	11:42:49am	New	Sensor	08012016-NORTH.SSF
SU 2	-0.68	38,755	396231.87	4566645.94	1290.129	1.20	0.70	Uncorrected	Pro 6H	8/1/2016 0:00	11:33:25am	New	Sensor	08012016-NORTH.SSF
SU 2	-0.68	38,746	396233.96	4566643.86	1289.915	1.30	0.80	Uncorrected	Pro 6H	8/1/2016 0:00	11:49:57am	New	Sensor	08012016-NORTH.SSF
SU 2	-0.68	38,734	396225.98	4566644.67	1289.865	1.20	0.70	Uncorrected	Pro 6H	8/1/2016 0:00	11:35:53am	New	Sensor	08012016-NORTH.SSF
SU 2	-0.69	38,732	396228.07	4566642.67	1290.172	1.30	0.80	Uncorrected	Pro 6H	8/1/2016 0:00	11:48:15am	New	Sensor	08012016-NORTH.SSF
SU 2	-0.69	38,731	396219.32	4566649.25	1290.206	1.30	0.80	Uncorrected	Pro 6H	8/1/2016 0:00	11:42:35am	New	Sensor	08012016-NORTH.SSF
SU 2	-0.69	38,730	396223.75	4566647.11	1290.209	1.30	0.80	Uncorrected	Pro 6H	8/1/2016 0:00	11:49:29am	New	Sensor	08012016-NORTH.SSF
SU 2	-0.69	38,725	396219.61	4566650.06	1289.987	1.30	0.80	Uncorrected	Pro 6H	8/1/2016 0:00	11:43:38am	New	Sensor	08012016-NORTH.SSF
SU 2	-0.69	38,723	396222.97	4566649.12	1290.267	1.50	0.80	Uncorrected	Pro 6H	8/1/2016 0:00	12:07:44pm	New	Sensor	08012016-NORTH.SSF
SU 2	-0.69	38,714	396244.66	4566642.86	1290.742	1.30	0.80	Uncorrected	Pro 6H	8/1/2016 0:00	11:59:56am	New	Sensor	08012016-NORTH.SSF
SU 2	-0.69	38,713	396227.4	4566641.77	1289.878	1.30	0.80	Uncorrected	Pro 6H	8/1/2016 0:00	11:49:43am	New	Sensor	08012016-NORTH.SSF
SU 2	-0.69	38,713	396222.98	4566649.25	1290.263	1.50	0.80	Uncorrected	Pro 6H	8/1/2016 0:00	12:07:12pm	New	Sensor	08012016-NORTH.SSF
SU 2	-0.69	38,706	396227.24	4566645.78	1290.06	1.20	0.70	Uncorrected	Pro 6H	8/1/2016 0:00	11:36:51am	New	Sensor	08012016-NORTH.SSF
SU 2	-0.69	38,703	396230.71	4566643.53	1289.846	1.20	0.70	Uncorrected	Pro 6H	8/1/2016 0:00	11:31:45am	New	Sensor	08012016-NORTH.SSF
SU 2	-0.69	38,701	396225.42	4566645.13	1289.993	1.20	0.70	Uncorrected	Pro 6H	8/1/2016 0:00	11:37:28am	New	Sensor	08012016-NORTH.SSF
SU 2	-0.69	38,701	396240.64	4566644.91	1289.947	1.30	0.80	Uncorrected	Pro 6H	8/1/2016 0:00	11:53:17am	New	Sensor	08012016-NORTH.SSF
SU 2	-0.69	38,697	396222.14	4566650.91	1289.937	1.30	0.80	Uncorrected	Pro 6H	8/1/2016 0:00	11:43:34am	New	Sensor	08012016-NORTH.SSF
SU 2	-0.69	38,697	396221.92	4566649.39	1290.01	1.50	0.80	Uncorrected	Pro 6H	8/1/2016 0:00	12:06:52pm	New	Sensor	08012016-NORTH.SSF
SU 2	-0.69	38,692	396241.95	4566646.51	1290.496	1.50	0.80	Uncorrected	Pro 6H	8/1/2016 0:00	12:10:08pm	New	Sensor	08012016-NORTH.SSF
SU 2	-0.7	38,685	396228.07	4566646.82	1290.566	1.50	0.80	Uncorrected	Pro 6H	8/1/2016 0:00	12:08:28pm	New	Sensor	08012016-NORTH.SSF
SU 2	-0.7	38,684	396220.04	4566647.82	1289.768	1.30	0.80	Uncorrected	Pro 6H	8/1/2016 0:00	11:42:10am	New	Sensor	08012016-NORTH.SSF
SU 2	-0.7	38,682	396224.68	4566647.49	1289.951	1.30	0.80	Uncorrected	Pro 6H	8/1/2016 0:00	11:41:36am	New	Sensor	08012016-NORTH.SSF
SU 2	-0.7	38,677	396222.98	4566649.22	1290.286	1.50	0.80	Uncorrected	Pro 6H	8/1/2016 0:00	12:07:20pm	New	Sensor	08012016-NORTH.SSF
SU 2	-0.7	38,674	396229.45	4566646.8	1290.535	1.20	0.70	Uncorrected	Pro 6H	8/1/2016 0:00	11:38:18am	New	Sensor	08012016-NORTH.SSF
SU 2	-0.7	38,673	396229.15	4566645.59	1290.239	1.20	0.70	Uncorrected	Pro 6H	8/1/2016 0:00	11:34:54am	New	Sensor	08012016-NORTH.SSF
SU 2	-0.7	38,672	396227	4566644.99	1290.505	1.30	0.80	Uncorrected	Pro 6H	8/1/2016 0:00	11:48:09am	New	Sensor	08012016-NORTH.SSF
SU 2	-0.7	38,669	396233.61	4566643.54	1290.002	1.60	0.90	Uncorrected	Pro 6H	8/1/2016 0:00	11:30:28am	New	Sensor	08012016-NORTH.SSF
SU 2	-0.7	38,667	396228.68	4566643.57	1290.132	1.50	0.90	Uncorrected	Pro 6H	8/1/2016 0:00	11:31:30am	New	Sensor	08012016-NORTH.SSF
SU 2	-0.7	38,666	396227.74	4566645.9	1290.097	1.20	0.70	Uncorrected	Pro 6H	8/1/2016 0:00	11:36:50am	New	Sensor	08012016-NORTH.SSF
SU 2	-0.7	38,666	396223.4	4566648.69	1290.509	1.30	0.80	Uncorrected	Pro 6H	8/1/2016 0:00	11:48:41am	New	Sensor	08012016-NORTH.SSF
SU 2	-0.7	38,659	396236.53	4566644.61	1289.935	1.50	0.80	Uncorrected	Pro 6H	8/1/2016 0:00	12:09:56pm	New	Sensor	08012016-NORTH.SSF
SU 2	-0.7	38,655	396243.32	4566642.13	1290.13	1.30	0.80	Uncorrected	Pro 6H	8/1/2016 0:00	11:58:48am	New	Sensor	08012016-NORTH.SSF
SU 2	-0.7	38,652	396232.19	4566644.57	1289.93	1.20	0.70	Uncorrected	Pro 6H	8/1/2016 0:00	11:31:55am	New	Sensor	08012016-NORTH.SSF
SU 2	-0.7	38,645	396233.57	4566644.53	1289.962	1.50	0.90	Uncorrected	Pro 6H	8/1/2016 0:00	11:31:19am	New	Sensor	08012016-NORTH.SSF
SU 2	-0.7	38,643	396243.65	4566641.54	1290.138	1.30	0.80	Uncorrected	Pro 6H	8/1/2016 0:00	11:58:49am	New	Sensor	08012016-NORTH.SSF
SU 2	-0.71	38,638	396237.12	4566645.29	1290.193	1.30	0.80	Uncorrected	Pro 6H	8/1/2016 0:00	11:57:38am	New	Sensor	08012016-NORTH.SSF
SU 2	-0.71	38,637	396226.8	4566644.55	1289.879	1.20	0.70	Uncorrected	Pro 6H	8/1/2016 0:00	11:33:41am	New	Sensor	08012016-NORTH.SSF
SU 2	-0.71	38,626	396228.28	4566646.02	1290.199	1.20	0.70	Uncorrected	Pro 6H	8/1/2016 0:00	11:36:49am	New	Sensor	08012016-NORTH.SSF
SU 2	-0.71	38,625	396229.55	4566642.75	1290.179	1.30	0.80	Uncorrected	Pro 6H	8/1/2016 0:00	11:47:07am	New	Sensor	08012016-NORTH.SSF
SU 2	-0.71	38,624	396220.49	4566650.09	1290.061	1.30	0.80	Uncorrected	Pro 6H	8/1/2016 0:00	11:43:03am	New	Sensor	08012016-NORTH.SSF
SU 2	-0.71	38,621	396225.72	4566646.2	1290.19	1.20	0.70	Uncorrected	Pro 6H	8/1/2016 0:00	11:37:58am	New	Sensor	08012016-NORTH.SSF
SU 2	-0.71	38,621	396236.07	4566645.62	1290.254	1.50	0.80	Uncorrected	Pro 6H	8/1/2016 0:00	12:10:19pm	New	Sensor	08012016-NORTH.SSF
SU 2	-0.71	38,619	396228.29	4566644.55	1290.044	1.20	0.70	Uncorrected	Pro 6H	8/1/2016 0:00	11:33:44am	New	Sensor	08012016-NORTH.SSF
SU 2	-0.71	38,617	396230.88	4566645.11	1290.14	1.20	0.70	Uncorrected	Pro 6H	8/1/2016 0:00	11:33:49am	New	Sensor	08012016-NORTH.SSF
SU 2	-0.71	38,611	396227.68	4566642.12	1290.008	1.30	0.80	Uncorrected	Pro 6H	8/1/2016 0:00	11:47:41am	New	Sensor	08012016-NORTH.SSF
SU 2	-0.71	38,611	396219.44	4566650.55	1291.106	1.30	0.80	Uncorrected	Pro 6H	8/1/2016 0:00	11:49:07am	New	Sensor	08012016-NORTH.SSF

SU	Z-Score	CPM	Easting	Northing	MSL	PDOP	HDOP	CorrType	RcvrType	GPS_Date	GPS_Time	Update	FeatName	Datafile
SU 2	-0.71	38,597	396219.13	4566649.94	1290.295	1.30	0.80	Uncorrected	Pro 6H	8/1/2016 0:00	11:43:08am	New	Sensor	08012016-NORTH.SSF
SU 2	-0.71	38,596	396224.54	4566647.17	1289.918	1.30	0.80	Uncorrected	Pro 6H	8/1/2016 0:00	11:41:04am	New	Sensor	08012016-NORTH.SSF
SU 2	-0.71	38,594	396227.54	4566647.41	1290.38	1.30	0.80	Uncorrected	Pro 6H	8/1/2016 0:00	11:39:33am	New	Sensor	08012016-NORTH.SSF
SU 2	-0.72	38,592	396223.06	4566649.3	1290.325	1.50	0.80	Uncorrected	Pro 6H	8/1/2016 0:00	12:07:30pm	New	Sensor	08012016-NORTH.SSF
SU 2	-0.72	38,591	396230.8	4566643.64	1289.582	1.30	0.80	Uncorrected	Pro 6H	8/1/2016 0:00	11:46:37am	New	Sensor	08012016-NORTH.SSF
SU 2	-0.72	38,581	396233.51	4566643.4	1290.025	1.60	0.90	Uncorrected	Pro 6H	8/1/2016 0:00	11:30:30am	New	Sensor	08012016-NORTH.SSF
SU 2	-0.72	38,580	396226.63	4566645.83	1290.147	1.20	0.70	Uncorrected	Pro 6H	8/1/2016 0:00	11:38:23am	New	Sensor	08012016-NORTH.SSF
SU 2	-0.72	38,574	396241.87	4566645.63	1290.398	1.50	0.80	Uncorrected	Pro 6H	8/1/2016 0:00	12:00:16pm	New	Sensor	08012016-NORTH.SSF
SU 2	-0.72	38,573	396226.68	4566646.56	1289.886	1.30	0.80	Uncorrected	Pro 6H	8/1/2016 0:00	11:39:53am	New	Sensor	08012016-NORTH.SSF
SU 2	-0.72	38,572	396226.44	4566645.27	1289.991	1.20	0.70	Uncorrected	Pro 6H	8/1/2016 0:00	11:35:57am	New	Sensor	08012016-NORTH.SSF
SU 2	-0.72	38,561	396229.47	4566642.53	1289.774	1.50	0.90	Uncorrected	Pro 6H	8/1/2016 0:00	11:31:10am	New	Sensor	08012016-NORTH.SSF
SU 2	-0.72	38,561	396237.14	4566644.42	1289.867	1.30	0.80	Uncorrected	Pro 6H	8/1/2016 0:00	11:53:35am	New	Sensor	08012016-NORTH.SSF
SU 2	-0.72	38,558	396231.25	4566644.23	1289.894	1.20	0.70	Uncorrected	Pro 6H	8/1/2016 0:00	11:31:57am	New	Sensor	08012016-NORTH.SSF
SU 2	-0.72	38,557	396227.76	4566644.52	1290.003	1.20	0.70	Uncorrected	Pro 6H	8/1/2016 0:00	11:33:43am	New	Sensor	08012016-NORTH.SSF
SU 2	-0.72	38,554	396227.21	4566645.14	1290.136	1.20	0.70	Uncorrected	Pro 6H	8/1/2016 0:00	11:35:32am	New	Sensor	08012016-NORTH.SSF
SU 2	-0.72	38,552	396225.55	4566644.71	1289.854	1.20	0.70	Uncorrected	Pro 6H	8/1/2016 0:00	11:36:27am	New	Sensor	08012016-NORTH.SSF
SU 2	-0.72	38,551	396230.21	4566644.88	1290.112	1.20	0.70	Uncorrected	Pro 6H	8/1/2016 0:00	11:33:48am	New	Sensor	08012016-NORTH.SSF
SU 2	-0.73	38,543	396225.88	4566651.12	1290.571	1.30	0.80	Uncorrected	Pro 6H	8/1/2016 0:00	11:44:35am	New	Sensor	08012016-NORTH.SSF
SU 2	-0.73	38,542	396233.84	4566642.69	1289.792	1.30	0.80	Uncorrected	Pro 6H	8/1/2016 0:00	11:49:55am	New	Sensor	08012016-NORTH.SSF
SU 2	-0.73	38,535	396232.65	4566646.03	1290.182	1.20	0.70	Uncorrected	Pro 6H	8/1/2016 0:00	11:34:22am	New	Sensor	08012016-NORTH.SSF
SU 2	-0.73	38,531	396232.83	4566644.03	1289.633	1.60	0.90	Uncorrected	Pro 6H	8/1/2016 0:00	11:30:14am	New	Sensor	08012016-NORTH.SSF
SU 2	-0.73	38,530	396226.55	4566646.44	1289.849	1.30	0.80	Uncorrected	Pro 6H	8/1/2016 0:00	11:39:22am	New	Sensor	08012016-NORTH.SSF
SU 2	-0.73	38,527	396230.17	4566643.69	1290.275	1.30	0.80	Uncorrected	Pro 6H	8/1/2016 0:00	11:46:59am	New	Sensor	08012016-NORTH.SSF
SU 2	-0.73	38,526	396225.56	4566645.09	1290.005	1.20	0.70	Uncorrected	Pro 6H	8/1/2016 0:00	11:37:27am	New	Sensor	08012016-NORTH.SSF
SU 2	-0.73	38,526	396232.03	4566641.71	1289.719	1.30	0.80	Uncorrected	Pro 6H	8/1/2016 0:00	11:49:52am	New	Sensor	08012016-NORTH.SSF
SU 2	-0.73	38,523	396229.1	4566643.11	1290.004	1.60	0.90	Uncorrected	Pro 6H	8/1/2016 0:00	11:30:54am	New	Sensor	08012016-NORTH.SSF
SU 2	-0.73	38,521	396227.9	4566646.49	1290.535	1.20	0.70	Uncorrected	Pro 6H	8/1/2016 0:00	11:37:34am	New	Sensor	08012016-NORTH.SSF
SU 2	-0.73	38,511	396225.69	4566648.95	1290.168	1.30	0.80	Uncorrected	Pro 6H	8/1/2016 0:00	11:42:24am	New	Sensor	08012016-NORTH.SSF
SU 2	-0.73	38,509	396226.31	4566644.41	1289.823	1.20	0.70	Uncorrected	Pro 6H	8/1/2016 0:00	11:33:40am	New	Sensor	08012016-NORTH.SSF
SU 2	-0.73	38,508	396233.35	4566643.62	1289.883	1.50	0.90	Uncorrected	Pro 6H	8/1/2016 0:00	11:31:16am	New	Sensor	08012016-NORTH.SSF
SU 2	-0.73	38,505	396228.61	4566645.22	1290.097	1.20	0.70	Uncorrected	Pro 6H	8/1/2016 0:00	11:34:29am	New	Sensor	08012016-NORTH.SSF
SU 2	-0.73	38,501	396230.52	4566646.12	1290.362	1.20	0.70	Uncorrected	Pro 6H	8/1/2016 0:00	11:35:38am	New	Sensor	08012016-NORTH.SSF
SU 2	-0.73	38,501	396219.77	4566651.03	1290.325	1.30	0.80	Uncorrected	Pro 6H	8/1/2016 0:00	11:44:11am	New	Sensor	08012016-NORTH.SSF
SU 2	-0.74	38,500	396230.2	4566642.44	1289.839	1.50	0.90	Uncorrected	Pro 6H	8/1/2016 0:00	11:31:11am	New	Sensor	08012016-NORTH.SSF
SU 2	-0.74	38,483	396224.67	4566647.44	1289.944	1.30	0.80	Uncorrected	Pro 6H	8/1/2016 0:00	11:40:35am	New	Sensor	08012016-NORTH.SSF
SU 2	-0.74	38,482	396230.17	4566644.59	1289.977	1.20	0.70	Uncorrected	Pro 6H	8/1/2016 0:00	11:32:31am	New	Sensor	08012016-NORTH.SSF
SU 2	-0.74	38,473	396226.06	4566644.62	1289.919	1.20	0.70	Uncorrected	Pro 6H	8/1/2016 0:00	11:35:30am	New	Sensor	08012016-NORTH.SSF
SU 2	-0.74	38,468	396226.52	4566647.02	1290.119	1.30	0.80	Uncorrected	Pro 6H	8/1/2016 0:00	11:40:01am	New	Sensor	08012016-NORTH.SSF
SU 2	-0.74	38,466	396232.81	4566645.37	1290.022	1.20	0.70	Uncorrected	Pro 6H	8/1/2016 0:00	11:32:26am	New	Sensor	08012016-NORTH.SSF
SU 2	-0.74	38,457	396229.19	4566645.7	1290.308	1.20	0.70	Uncorrected	Pro 6H	8/1/2016 0:00	11:36:02am	New	Sensor	08012016-NORTH.SSF
SU 2	-0.74	38,456	396227.59	4566644.71	1289.979	1.20	0.70	Uncorrected	Pro 6H	8/1/2016 0:00	11:34:58am	New	Sensor	08012016-NORTH.SSF
SU 2	-0.74	38,455	396231.66	4566645.65	1290.389	1.50	0.80	Uncorrected	Pro 6H	8/1/2016 0:00	12:09:15pm	New	Sensor	08012016-NORTH.SSF
SU 2	-0.75	38,451	396232.94	4566643.78	1289.578	1.60	0.90	Uncorrected	Pro 6H	8/1/2016 0:00	11:30:19am	New	Sensor	08012016-NORTH.SSF
SU 2	-0.75	38,449	396227.34	4566644.51	1289.855	1.20	0.70	Uncorrected	Pro 6H	8/1/2016 0:00	11:33:34am	New	Sensor	08012016-NORTH.SSF
SU 2	-0.75	38,446	396231.02	4566647.17	1290.556	1.20	0.70	Uncorrected	Pro 6H	8/1/2016 0:00	11:37:39am	New	Sensor	08012016-NORTH.SSF
SU 2	-0.75	38,437	396226.75	4566643.93	1290.218	1.30	0.80	Uncorrected	Pro 6H	8/1/2016 0:00	11:48:20am	New	Sensor	08012016-NORTH.SSF
SU 2	-0.75	38,435	396227.59	4566644.74	1290.081	1.20	0.70	Uncorrected	Pro 6H	8/1/2016 0:00	11:34:13am	New	Sensor	08012016-NORTH.SSF
SU 2	-0.75	38,428	396231.48	4566645.75	1290.141	1.20	0.70	Uncorrected	Pro 6H	8/1/2016 0:00	11:33:26am	New	Sensor	08012016-NORTH.SSF
SU 2	-0.75	38,422	396229.25	4566644.71	1290.065	1.20	0.70	Uncorrected	Pro 6H	8/1/2016 0:00	11:33:16am	New	Sensor	08012016-NORTH.SSF
SU 2	-0.75	38,422	396227.89	4566646	1290.827	1.30	0.80	Uncorrected	Pro 6H	8/1/2016 0:00	11:47:14am	New	Sensor	08012016-NORTH.SSF
SU 2	-0.75	38,418	396226.75	4566642.7	1289.944	1.60	0.90	Uncorrected	Pro 6H	8/1/2016 0:00	11:30:50am	New	Sensor	08012016-NORTH.SSF
SU 2	-0.75	38,411	396226.6	4566647.94	1290.183	1.30	0.80	Uncorrected	Pro 6H	8/1/2016 0:00	11:40:56am	New	Sensor	08012016-NORTH.SSF

SU	Z-Score	CPM	Easting	Northing	MSL	PDOP	HDOP	CorrType	RcvrType	GPS_Date	GPS_Time	Update	FeatName	Datafile
SU 2	-0.75	38,411	396231.4	4566646.67	1289.978	1.30	0.80	Uncorrected	Pro 6H	8/1/2016 0:00	11:45:57am	New	Sensor	08012016-NORTH.SSF
SU 2	-0.76	38,407	396231.18	4566642.56	1289.835	1.60	0.90	Uncorrected	Pro 6H	8/1/2016 0:00	11:30:38am	New	Sensor	08012016-NORTH.SSF
SU 2	-0.76	38,404	396220.96	4566649.96	1290.065	1.30	0.80	Uncorrected	Pro 6H	8/1/2016 0:00	11:42:40am	New	Sensor	08012016-NORTH.SSF
SU 2	-0.76	38,402	396228.04	4566646.76	1290.559	1.50	0.80	Uncorrected	Pro 6H	8/1/2016 0:00	12:08:17pm	New	Sensor	08012016-NORTH.SSF
SU 2	-0.76	38,397	396241.21	4566645.97	1290.271	1.50	0.80	Uncorrected	Pro 6H	8/1/2016 0:00	12:10:06pm	New	Sensor	08012016-NORTH.SSF
SU 2	-0.76	38,396	396224.82	4566647.88	1289.794	1.30	0.80	Uncorrected	Pro 6H	8/1/2016 0:00	11:42:00am	New	Sensor	08012016-NORTH.SSF
SU 2	-0.76	38,392	396226.76	4566647.09	1290.147	1.30	0.80	Uncorrected	Pro 6H	8/1/2016 0:00	11:39:31am	New	Sensor	08012016-NORTH.SSF
SU 2	-0.76	38,388	396232.29	4566646.22	1290.268	1.20	0.70	Uncorrected	Pro 6H	8/1/2016 0:00	11:34:47am	New	Sensor	08012016-NORTH.SSF
SU 2	-0.76	38,388	396227.91	4566641.81	1289.908	1.30	0.80	Uncorrected	Pro 6H	8/1/2016 0:00	11:49:43am	New	Sensor	08012016-NORTH.SSF
SU 2	-0.76	38,383	396226.13	4566646.42	1289.754	1.30	0.80	Uncorrected	Pro 6H	8/1/2016 0:00	11:39:54am	New	Sensor	08012016-NORTH.SSF
SU 2	-0.76	38,383	396226.01	4566645.66	1290.447	1.30	0.80	Uncorrected	Pro 6H	8/1/2016 0:00	11:48:23am	New	Sensor	08012016-NORTH.SSF
SU 2	-0.76	38,374	396231.61	4566643.52	1289.966	1.60	0.90	Uncorrected	Pro 6H	8/1/2016 0:00	11:30:58am	New	Sensor	08012016-NORTH.SSF
SU 2	-0.76	38,373	396218.32	4566650.55	1290.407	1.30	0.80	Uncorrected	Pro 6H	8/1/2016 0:00	11:44:14am	New	Sensor	08012016-NORTH.SSF
SU 2	-0.76	38,362	396227.6	4566650.51	1290.494	1.30	0.80	Uncorrected	Pro 6H	8/1/2016 0:00	11:45:11am	New	Sensor	08012016-NORTH.SSF
SU 2	-0.77	38,354	396222.88	4566649.1	1290.085	1.50	0.80	Uncorrected	Pro 6H	8/1/2016 0:00	12:06:57pm	New	Sensor	08012016-NORTH.SSF
SU 2	-0.77	38,343	396231.45	4566646.9	1290.416	1.20	0.70	Uncorrected	Pro 6H	8/1/2016 0:00	11:35:16am	New	Sensor	08012016-NORTH.SSF
SU 2	-0.77	38,341	396227.1	4566648.37	1291.054	1.30	0.80	Uncorrected	Pro 6H	8/1/2016 0:00	11:47:27am	New	Sensor	08012016-NORTH.SSF
SU 2	-0.77	38,340	396229.25	4566645.52	1290.162	1.20	0.70	Uncorrected	Pro 6H	8/1/2016 0:00	11:34:28am	New	Sensor	08012016-NORTH.SSF
SU 2	-0.77	38,334	396227.94	4566645.46	1290.233	1.20	0.70	Uncorrected	Pro 6H	8/1/2016 0:00	11:35:34am	New	Sensor	08012016-NORTH.SSF
SU 2	-0.77	38,334	396227.89	4566646.91	1290.574	1.20	0.70	Uncorrected	Pro 6H	8/1/2016 0:00	11:38:32am	New	Sensor	08012016-NORTH.SSF
SU 2	-0.77	38,333	396230.89	4566645.38	1290.199	1.20	0.70	Uncorrected	Pro 6H	8/1/2016 0:00	11:34:19am	New	Sensor	08012016-NORTH.SSF
SU 2	-0.77	38,328	396229.17	4566645.19	1290.132	1.20	0.70	Uncorrected	Pro 6H	8/1/2016 0:00	11:34:01am	New	Sensor	08012016-NORTH.SSF
SU 2	-0.77	38,328	396220.9	4566650.6	1289.92	1.30	0.80	Uncorrected	Pro 6H	8/1/2016 0:00	11:43:36am	New	Sensor	08012016-NORTH.SSF
SU 2	-0.77	38,325	396229.48	4566643.35	1289.958	1.20	0.70	Uncorrected	Pro 6H	8/1/2016 0:00	11:31:43am	New	Sensor	08012016-NORTH.SSF
SU 2	-0.77	38,321	396224.84	4566646.48	1289.757	1.30	0.80	Uncorrected	Pro 6H	8/1/2016 0:00	11:38:56am	New	Sensor	08012016-NORTH.SSF
SU 2	-0.77	38,320	396225.13	4566648.67	1290.09	1.30	0.80	Uncorrected	Pro 6H	8/1/2016 0:00	11:42:47am	New	Sensor	08012016-NORTH.SSF
SU 2	-0.77	38,319	396229.98	4566645.67	1290.288	1.20	0.70	Uncorrected	Pro 6H	8/1/2016 0:00	11:35:09am	New	Sensor	08012016-NORTH.SSF
SU 2	-0.77	38,319	396228.95	4566646.42	1290.494	1.50	0.80	Uncorrected	Pro 6H	8/1/2016 0:00	12:08:56pm	New	Sensor	08012016-NORTH.SSF
SU 2	-0.78	38,314	396230.12	4566645.68	1289.934	1.30	0.80	Uncorrected	Pro 6H	8/1/2016 0:00	11:46:25am	New	Sensor	08012016-NORTH.SSF
SU 2	-0.78	38,310	396226.51	4566648.57	1290.157	1.30	0.80	Uncorrected	Pro 6H	8/1/2016 0:00	11:41:57am	New	Sensor	08012016-NORTH.SSF
SU 2	-0.78	38,308	396226.75	4566643.37	1290.229	1.30	0.80	Uncorrected	Pro 6H	8/1/2016 0:00	11:48:19am	New	Sensor	08012016-NORTH.SSF
SU 2	-0.78	38,296	396226.66	4566645.09	1289.922	1.20	0.70	Uncorrected	Pro 6H	8/1/2016 0:00	11:36:20am	New	Sensor	08012016-NORTH.SSF
SU 2	-0.78	38,293	396225.14	4566645.73	1290.022	1.20	0.70	Uncorrected	Pro 6H	8/1/2016 0:00	11:38:27am	New	Sensor	08012016-NORTH.SSF
SU 2	-0.78	38,289	396232.31	4566644.68	1289.573	1.30	0.80	Uncorrected	Pro 6H	8/1/2016 0:00	11:46:01am	New	Sensor	08012016-NORTH.SSF
SU 2	-0.78	38,285	396223.93	4566645.89	1290.053	1.30	0.80	Uncorrected	Pro 6H	8/1/2016 0:00	11:49:32am	New	Sensor	08012016-NORTH.SSF
SU 2	-0.78	38,283	396222.33	4566648.97	1289.873	1.30	0.80	Uncorrected	Pro 6H	8/1/2016 0:00	11:42:16am	New	Sensor	08012016-NORTH.SSF
SU 2	-0.78	38,277	396241.75	4566645.56	1290.153	1.30	0.80	Uncorrected	Pro 6H	8/1/2016 0:00	11:58:42am	New	Sensor	08012016-NORTH.SSF
SU 2	-0.78	38,274	396230.07	4566644.78	1289.969	1.20	0.70	Uncorrected	Pro 6H	8/1/2016 0:00	11:33:00am	New	Sensor	08012016-NORTH.SSF
SU 2	-0.79	38,262	396221.9	4566650.72	1290.033	1.30	0.80	Uncorrected	Pro 6H	8/1/2016 0:00	11:43:46am	New	Sensor	08012016-NORTH.SSF
SU 2	-0.79	38,259	396224.54	4566647.25	1289.803	1.30	0.80	Uncorrected	Pro 6H	8/1/2016 0:00	11:40:31am	New	Sensor	08012016-NORTH.SSF
SU 2	-0.79	38,256	396230.75	4566646.34	1290.266	1.20	0.70	Uncorrected	Pro 6H	8/1/2016 0:00	11:34:51am	New	Sensor	08012016-NORTH.SSF
SU 2	-0.79	38,249	396230.45	4566643.86	1290.062	1.50	0.90	Uncorrected	Pro 6H	8/1/2016 0:00	11:31:27am	New	Sensor	08012016-NORTH.SSF
SU 2	-0.79	38,247	396229.17	4566644.31	1289.944	1.20	0.70	Uncorrected	Pro 6H	8/1/2016 0:00	11:32:33am	New	Sensor	08012016-NORTH.SSF
SU 2	-0.79	38,247	396226.75	4566644.57	1289.943	1.20	0.70	Uncorrected	Pro 6H	8/1/2016 0:00	11:34:11am	New	Sensor	08012016-NORTH.SSF
SU 2	-0.79	38,243	396223.53	4566649.72	1290.056	1.30	0.80	Uncorrected	Pro 6H	8/1/2016 0:00	11:42:28am	New	Sensor	08012016-NORTH.SSF
SU 2	-0.79	38,240	396224.92	4566646.48	1289.796	1.30	0.80	Uncorrected	Pro 6H	8/1/2016 0:00	11:39:28am	New	Sensor	08012016-NORTH.SSF
SU 2	-0.79	38,235	396226.33	4566644.6	1289.861	1.20	0.70	Uncorrected	Pro 6H	8/1/2016 0:00	11:34:37am	New	Sensor	08012016-NORTH.SSF
SU 2	-0.79	38,227	396230.39	4566643.34	1289.961	1.60	0.90	Uncorrected	Pro 6H	8/1/2016 0:00	11:30:56am	New	Sensor	08012016-NORTH.SSF
SU 2	-0.79	38,227	396239.33	4566645.22	1290.103	1.30	0.80	Uncorrected	Pro 6H	8/1/2016 0:00	11:53:14am	New	Sensor	08012016-NORTH.SSF
SU 2	-0.79	38,227	396241.03	4566644.39	1289.841	1.50	0.80	Uncorrected	Pro 6H	8/1/2016 0:00	12:09:45pm	New	Sensor	08012016-NORTH.SSF
SU 2	-0.79	38,222	396233.24	4566644.89	1289.836	1.20	0.70	Uncorrected	Pro 6H	8/1/2016 0:00	11:32:53am	New	Sensor	08012016-NORTH.SSF
SU 2	-0.79	38,222	396235.18	4566648.13	1290.927	1.30	0.80	Uncorrected	Pro 6H	8/1/2016 0:00	11:57:21am	New	Sensor	08012016-NORTH.SSF

SU	Z-Score	CPM	Easting	Northing	MSL	PDOP	HDOP	CorrType	RcvrType	GPS_Date	GPS_Time	Update	FeatName	Datafile
SU 2	-0.8	38,220	396231.18	4566644.44	1289.97	1.20	0.70	Uncorrected	Pro 6H	8/1/2016 0:00	11:32:18am	New	Sensor	08012016-NORTH.SSF
SU 2	-0.8	38,214	396230.16	4566646.04	1290.248	1.20	0.70	Uncorrected	Pro 6H	8/1/2016 0:00	11:34:52am	New	Sensor	08012016-NORTH.SSF
SU 2	-0.8	38,214	396226.42	4566645.08	1289.93	1.20	0.70	Uncorrected	Pro 6H	8/1/2016 0:00	11:36:29am	New	Sensor	08012016-NORTH.SSF
SU 2	-0.8	38,212	396227.19	4566647.73	1290.431	1.30	0.80	Uncorrected	Pro 6H	8/1/2016 0:00	11:41:10am	New	Sensor	08012016-NORTH.SSF
SU 2	-0.8	38,202	396228.01	4566643.26	1290.276	1.30	0.80	Uncorrected	Pro 6H	8/1/2016 0:00	11:48:13am	New	Sensor	08012016-NORTH.SSF
SU 2	-0.8	38,201	396226.78	4566646.03	1290.614	1.30	0.80	Uncorrected	Pro 6H	8/1/2016 0:00	11:47:49am	New	Sensor	08012016-NORTH.SSF
SU 2	-0.8	38,200	396222.99	4566649.08	1290.224	1.50	0.80	Uncorrected	Pro 6H	8/1/2016 0:00	12:07:23pm	New	Sensor	08012016-NORTH.SSF
SU 2	-0.8	38,198	396218.86	4566650.29	1291.034	1.30	0.80	Uncorrected	Pro 6H	8/1/2016 0:00	11:49:18am	New	Sensor	08012016-NORTH.SSF
SU 2	-0.8	38,192	396232.54	4566644.2	1289.428	1.30	0.80	Uncorrected	Pro 6H	8/1/2016 0:00	11:46:02am	New	Sensor	08012016-NORTH.SSF
SU 2	-0.8	38,190	396231.44	4566645.76	1289.918	1.30	0.80	Uncorrected	Pro 6H	8/1/2016 0:00	11:46:12am	New	Sensor	08012016-NORTH.SSF
SU 2	-0.8	38,182	396229.41	4566645.76	1290.705	1.30	0.80	Uncorrected	Pro 6H	8/1/2016 0:00	11:46:55am	New	Sensor	08012016-NORTH.SSF
SU 2	-0.8	38,181	396239.3	4566646.29	1290.411	1.30	0.80	Uncorrected	Pro 6H	8/1/2016 0:00	11:52:33am	New	Sensor	08012016-NORTH.SSF
SU 2	-0.8	38,177	396225.99	4566644.09	1289.68	1.20	0.70	Uncorrected	Pro 6H	8/1/2016 0:00	11:33:08am	New	Sensor	08012016-NORTH.SSF
SU 2	-0.81	38,174	396232.97	4566644	1289.888	1.60	0.90	Uncorrected	Pro 6H	8/1/2016 0:00	11:31:01am	New	Sensor	08012016-NORTH.SSF
SU 2	-0.81	38,172	396224.89	4566649.74	1290.257	1.30	0.80	Uncorrected	Pro 6H	8/1/2016 0:00	11:43:17am	New	Sensor	08012016-NORTH.SSF
SU 2	-0.81	38,168	396228.01	4566644.95	1290.195	1.20	0.70	Uncorrected	Pro 6H	8/1/2016 0:00	11:34:14am	New	Sensor	08012016-NORTH.SSF
SU 2	-0.81	38,168	396223.17	4566649.03	1290.322	1.50	0.80	Uncorrected	Pro 6H	8/1/2016 0:00	12:07:50pm	New	Sensor	08012016-NORTH.SSF
SU 2	-0.81	38,162	396235.56	4566644.84	1290.086	1.30	0.80	Uncorrected	Pro 6H	8/1/2016 0:00	11:53:31am	New	Sensor	08012016-NORTH.SSF
SU 2	-0.81	38,161	396227.29	4566646	1290.281	1.20	0.70	Uncorrected	Pro 6H	8/1/2016 0:00	11:38:22am	New	Sensor	08012016-NORTH.SSF
SU 2	-0.81	38,161	396241.35	4566646.2	1290.432	1.30	0.80	Uncorrected	Pro 6H	8/1/2016 0:00	11:52:27am	New	Sensor	08012016-NORTH.SSF
SU 2	-0.81	38,159	396223.41	4566647.59	1290.289	1.30	0.80	Uncorrected	Pro 6H	8/1/2016 0:00	11:49:28am	New	Sensor	08012016-NORTH.SSF
SU 2	-0.81	38,155	396225.6	4566646.72	1289.935	1.30	0.80	Uncorrected	Pro 6H	8/1/2016 0:00	11:38:58am	New	Sensor	08012016-NORTH.SSF
SU 2	-0.81	38,154	396227.02	4566648.73	1290.452	1.30	0.80	Uncorrected	Pro 6H	8/1/2016 0:00	11:42:53am	New	Sensor	08012016-NORTH.SSF
SU 2	-0.81	38,154	396243.12	4566642.81	1290.225	1.50	0.80	Uncorrected	Pro 6H	8/1/2016 0:00	12:00:26pm	New	Sensor	08012016-NORTH.SSF
SU 2	-0.81	38,153	396226.85	4566644.27	1289.88	1.20	0.70	Uncorrected	Pro 6H	8/1/2016 0:00	11:32:10am	New	Sensor	08012016-NORTH.SSF
SU 2	-0.81	38,148	396222.75	4566650.84	1289.992	1.30	0.80	Uncorrected	Pro 6H	8/1/2016 0:00	11:43:33am	New	Sensor	08012016-NORTH.SSF
SU 2	-0.81	38,144	396236.81	4566644.9	1290.026	1.30	0.80	Uncorrected	Pro 6H	8/1/2016 0:00	11:56:59am	New	Sensor	08012016-NORTH.SSF
SU 2	-0.81	38,137	396241.46	4566644.49	1289.826	1.30	0.80	Uncorrected	Pro 6H	8/1/2016 0:00	11:58:33am	New	Sensor	08012016-NORTH.SSF
SU 2	-0.81	38,137	396222.53	4566647.62	1289.224	1.50	0.80	Uncorrected	Pro 6H	8/1/2016 0:00	12:04:50pm	New	Sensor	08012016-NORTH.SSF
SU 2	-0.81	38,136	396241.47	4566645.92	1290.395	1.50	0.80	Uncorrected	Pro 6H	8/1/2016 0:00	12:00:15pm	New	Sensor	08012016-NORTH.SSF
SU 2	-0.81	38,133	396225.7	4566647.89	1290.044	1.30	0.80	Uncorrected	Pro 6H	8/1/2016 0:00	11:40:28am	New	Sensor	08012016-NORTH.SSF
SU 2	-0.81	38,131	396221.16	4566648.69	1289.832	1.50	0.80	Uncorrected	Pro 6H	8/1/2016 0:00	12:06:38pm	New	Sensor	08012016-NORTH.SSF
SU 2	-0.81	38,130	396227.88	4566646.55	1290.527	1.20	0.70	Uncorrected	Pro 6H	8/1/2016 0:00	11:38:06am	New	Sensor	08012016-NORTH.SSF
SU 2	-0.81	38,129	396225.93	4566644.22	1289.816	1.20	0.70	Uncorrected	Pro 6H	8/1/2016 0:00	11:35:28am	New	Sensor	08012016-NORTH.SSF
SU 2	-0.82	38,126	396225.61	4566645.21	1289.987	1.20	0.70	Uncorrected	Pro 6H	8/1/2016 0:00	11:38:25am	New	Sensor	08012016-NORTH.SSF
SU 2	-0.82	38,126	396225.63	4566646.14	1290.563	1.30	0.80	Uncorrected	Pro 6H	8/1/2016 0:00	11:48:23am	New	Sensor	08012016-NORTH.SSF
SU 2	-0.82	38,121	396222.83	4566649.95	1289.994	1.30	0.80	Uncorrected	Pro 6H	8/1/2016 0:00	11:42:29am	New	Sensor	08012016-NORTH.SSF
SU 2	-0.82	38,118	396223.89	4566646.99	1289.727	1.30	0.80	Uncorrected	Pro 6H	8/1/2016 0:00	11:41:34am	New	Sensor	08012016-NORTH.SSF
SU 2	-0.82	38,114	396224.27	4566646.82	1289.617	1.30	0.80	Uncorrected	Pro 6H	8/1/2016 0:00	11:41:33am	New	Sensor	08012016-NORTH.SSF
SU 2	-0.82	38,112	396225.3	4566647.36	1289.902	1.30	0.80	Uncorrected	Pro 6H	8/1/2016 0:00	11:41:30am	New	Sensor	08012016-NORTH.SSF
SU 2	-0.82	38,107	396225.01	4566645.89	1289.627	1.30	0.80	Uncorrected	Pro 6H	8/1/2016 0:00	11:39:57am	New	Sensor	08012016-NORTH.SSF
SU 2	-0.82	38,099	396237.29	4566644.84	1290.078	1.30	0.80	Uncorrected	Pro 6H	8/1/2016 0:00	11:57:39am	New	Sensor	08012016-NORTH.SSF
SU 2	-0.82	38,098	396231.54	4566644.74	1289.942	1.20	0.70	Uncorrected	Pro 6H	8/1/2016 0:00	11:32:50am	New	Sensor	08012016-NORTH.SSF
SU 2	-0.82	38,097	396233.07	4566644	1289.527	1.60	0.90	Uncorrected	Pro 6H	8/1/2016 0:00	11:30:05am	New	Sensor	08012016-NORTH.SSF
SU 2	-0.82	38,097	396230.79	4566646.74	1290.4	1.20	0.70	Uncorrected	Pro 6H	8/1/2016 0:00	11:36:12am	New	Sensor	08012016-NORTH.SSF
SU 2	-0.82	38,097	396224.56	4566646.82	1289.659	1.30	0.80	Uncorrected	Pro 6H	8/1/2016 0:00	11:41:32am	New	Sensor	08012016-NORTH.SSF
SU 2	-0.82	38,096	396228.95	4566647.12	1290.686	1.20	0.70	Uncorrected	Pro 6H	8/1/2016 0:00	11:38:34am	New	Sensor	08012016-NORTH.SSF
SU 2	-0.82	38,092	396227.89	4566646.5	1290.471	1.20	0.70	Uncorrected	Pro 6H	8/1/2016 0:00	11:37:03am	New	Sensor	08012016-NORTH.SSF
SU 2	-0.82	38,092	396229	4566646.57	1290.506	1.20	0.70	Uncorrected	Pro 6H	8/1/2016 0:00	11:37:09am	New	Sensor	08012016-NORTH.SSF
SU 2	-0.82	38,091	396224.32	4566649.96	1290.236	1.30	0.80	Uncorrected	Pro 6H	8/1/2016 0:00	11:43:16am	New	Sensor	08012016-NORTH.SSF
SU 2	-0.82	38,083	396232.91	4566645.71	1289.987	1.20	0.70	Uncorrected	Pro 6H	8/1/2016 0:00	11:33:23am	New	Sensor	08012016-NORTH.SSF
SU 2	-0.83	38,081	396219.77	4566647.78	1289.806	1.30	0.80	Uncorrected	Pro 6H	8/1/2016 0:00	11:42:11am	New	Sensor	08012016-NORTH.SSF

SU	Z-Score	CPM	Easting	Northing	MSL	PDOP	HDOP	CorrType	RcvrType	GPS_Date	GPS_Time	Update	FeatName	Datafile
SU 2	-0.83	38,074	396231.19	4566645.17	1289.985	1.20	0.70	Uncorrected	Pro 6H	8/1/2016 0:00	11:32:58am	New	Sensor	08012016-NORTH.SSF
SU 2	-0.83	38,071	396227.99	4566646.86	1290.536	1.50	0.80	Uncorrected	Pro 6H	8/1/2016 0:00	12:08:03pm	New	Sensor	08012016-NORTH.SSF
SU 2	-0.83	38,070	396227.73	4566644.27	1289.934	1.20	0.70	Uncorrected	Pro 6H	8/1/2016 0:00	11:32:44am	New	Sensor	08012016-NORTH.SSF
SU 2	-0.83	38,070	396219.71	4566648.97	1290.459	1.30	0.80	Uncorrected	Pro 6H	8/1/2016 0:00	11:49:21am	New	Sensor	08012016-NORTH.SSF
SU 2	-0.83	38,064	396220.19	4566649.68	1290.842	1.30	0.80	Uncorrected	Pro 6H	8/1/2016 0:00	11:49:05am	New	Sensor	08012016-NORTH.SSF
SU 2	-0.83	38,064	396239.91	4566645.07	1290.094	1.30	0.80	Uncorrected	Pro 6H	8/1/2016 0:00	11:58:22am	New	Sensor	08012016-NORTH.SSF
SU 2	-0.83	38,063	396231.6	4566646.21	1290.251	1.20	0.70	Uncorrected	Pro 6H	8/1/2016 0:00	11:34:24am	New	Sensor	08012016-NORTH.SSF
SU 2	-0.83	38,063	396223.51	4566648.89	1290.3	1.50	0.80	Uncorrected	Pro 6H	8/1/2016 0:00	12:07:52pm	New	Sensor	08012016-NORTH.SSF
SU 2	-0.83	38,053	396229.7	4566645.08	1290.212	1.20	0.70	Uncorrected	Pro 6H	8/1/2016 0:00	11:34:17am	New	Sensor	08012016-NORTH.SSF
SU 2	-0.83	38,049	396227.3	4566646.79	1289.994	1.30	0.80	Uncorrected	Pro 6H	8/1/2016 0:00	11:38:49am	New	Sensor	08012016-NORTH.SSF
SU 2	-0.83	38,047	396233.63	4566643.55	1290.003	1.60	0.90	Uncorrected	Pro 6H	8/1/2016 0:00	11:30:29am	New	Sensor	08012016-NORTH.SSF
SU 2	-0.83	38,047	396228.06	4566643.46	1290.077	1.50	0.90	Uncorrected	Pro 6H	8/1/2016 0:00	11:31:31am	New	Sensor	08012016-NORTH.SSF
SU 2	-0.83	38,047	396225.83	4566645.85	1289.975	1.20	0.70	Uncorrected	Pro 6H	8/1/2016 0:00	11:37:53am	New	Sensor	08012016-NORTH.SSF
SU 2	-0.83	38,046	396241.42	4566645.72	1290.291	1.50	0.80	Uncorrected	Pro 6H	8/1/2016 0:00	12:00:37pm	New	Sensor	08012016-NORTH.SSF
SU 2	-0.83	38,036	396231.79	4566643.53	1289.791	1.20	0.70	Uncorrected	Pro 6H	8/1/2016 0:00	11:31:47am	New	Sensor	08012016-NORTH.SSF
SU 2	-0.84	38,032	396222.78	4566648.85	1289.815	1.30	0.80	Uncorrected	Pro 6H	8/1/2016 0:00	11:42:05am	New	Sensor	08012016-NORTH.SSF
SU 2	-0.84	38,030	396229.22	4566643.69	1290.132	1.50	0.90	Uncorrected	Pro 6H	8/1/2016 0:00	11:31:29am	New	Sensor	08012016-NORTH.SSF
SU 2	-0.84	38,030	396221.49	4566649.77	1290.036	1.50	0.80	Uncorrected	Pro 6H	8/1/2016 0:00	12:06:51pm	New	Sensor	08012016-NORTH.SSF
SU 2	-0.84	38,028	396228.25	4566645.08	1290.577	1.30	0.80	Uncorrected	Pro 6H	8/1/2016 0:00	11:47:11am	New	Sensor	08012016-NORTH.SSF
SU 2	-0.84	38,025	396233.35	4566643.31	1290.025	1.60	0.90	Uncorrected	Pro 6H	8/1/2016 0:00	11:30:31am	New	Sensor	08012016-NORTH.SSF
SU 2	-0.84	38,024	396222.19	4566649.57	1289.993	1.50	0.80	Uncorrected	Pro 6H	8/1/2016 0:00	12:06:53pm	New	Sensor	08012016-NORTH.SSF
SU 2	-0.84	38,022	396222.9	4566649.21	1290.263	1.50	0.80	Uncorrected	Pro 6H	8/1/2016 0:00	12:07:46pm	New	Sensor	08012016-NORTH.SSF
SU 2	-0.84	38,018	396227.51	4566645.46	1290.247	1.20	0.70	Uncorrected	Pro 6H	8/1/2016 0:00	11:35:33am	New	Sensor	08012016-NORTH.SSF
SU 2	-0.84	38,013	396230.28	4566645.13	1290.188	1.20	0.70	Uncorrected	Pro 6H	8/1/2016 0:00	11:34:18am	New	Sensor	08012016-NORTH.SSF
SU 2	-0.84	38,009	396236.61	4566645.29	1290.074	1.30	0.80	Uncorrected	Pro 6H	8/1/2016 0:00	11:56:58am	New	Sensor	08012016-NORTH.SSF
SU 2	-0.84	38,008	396227.72	4566642.54	1290.147	1.30	0.80	Uncorrected	Pro 6H	8/1/2016 0:00	11:48:17am	New	Sensor	08012016-NORTH.SSF
SU 2	-0.84	38,005	396223.76	4566650.13	1290.184	1.30	0.80	Uncorrected	Pro 6H	8/1/2016 0:00	11:43:15am	New	Sensor	08012016-NORTH.SSF
SU 2	-0.84	38,001	396225.24	4566647.61	1290.049	1.30	0.80	Uncorrected	Pro 6H	8/1/2016 0:00	11:40:36am	New	Sensor	08012016-NORTH.SSF
SU 2	-0.84	37,995	396227.15	4566647.88	1290.98	1.30	0.80	Uncorrected	Pro 6H	8/1/2016 0:00	11:47:28am	New	Sensor	08012016-NORTH.SSF
SU 2	-0.84	37,991	396232.15	4566646.49	1290.311	1.20	0.70	Uncorrected	Pro 6H	8/1/2016 0:00	11:35:13am	New	Sensor	08012016-NORTH.SSF
SU 2	-0.85	37,988	396228.33	4566645.91	1290.25	1.20	0.70	Uncorrected	Pro 6H	8/1/2016 0:00	11:35:48am	New	Sensor	08012016-NORTH.SSF
SU 2	-0.85	37,987	396239.2	4566646.79	1290.611	1.30	0.80	Uncorrected	Pro 6H	8/1/2016 0:00	11:51:59am	New	Sensor	08012016-NORTH.SSF
SU 2	-0.85	37,983	396224.81	4566650.71	1291.194	1.30	0.80	Uncorrected	Pro 6H	8/1/2016 0:00	11:47:57am	New	Sensor	08012016-NORTH.SSF
SU 2	-0.85	37,978	396226.27	4566646.66	1290.044	1.30	0.80	Uncorrected	Pro 6H	8/1/2016 0:00	11:38:59am	New	Sensor	08012016-NORTH.SSF
SU 2	-0.85	37,977	396225.47	4566647.21	1290.097	1.30	0.80	Uncorrected	Pro 6H	8/1/2016 0:00	11:41:06am	New	Sensor	08012016-NORTH.SSF
SU 2	-0.85	37,974	396232.79	4566645.36	1289.947	1.20	0.70	Uncorrected	Pro 6H	8/1/2016 0:00	11:33:22am	New	Sensor	08012016-NORTH.SSF
SU 2	-0.85	37,974	396244.43	4566643.24	1290.773	1.30	0.80	Uncorrected	Pro 6H	8/1/2016 0:00	11:59:26am	New	Sensor	08012016-NORTH.SSF
SU 2	-0.85	37,973	396229.08	4566644.99	1290.245	1.20	0.70	Uncorrected	Pro 6H	8/1/2016 0:00	11:34:16am	New	Sensor	08012016-NORTH.SSF
SU 2	-0.85	37,972	396223.03	4566649.22	1290.275	1.50	0.80	Uncorrected	Pro 6H	8/1/2016 0:00	12:07:11pm	New	Sensor	08012016-NORTH.SSF
SU 2	-0.85	37,964	396227.03	4566644.44	1289.878	1.20	0.70	Uncorrected	Pro 6H	8/1/2016 0:00	11:34:59am	New	Sensor	08012016-NORTH.SSF
SU 2	-0.85	37,959	396229.33	4566647.75	1290.486	1.30	0.80	Uncorrected	Pro 6H	8/1/2016 0:00	11:40:06am	New	Sensor	08012016-NORTH.SSF
SU 2	-0.85	37,958	396233.25	4566643.92	1289.834	1.60	0.90	Uncorrected	Pro 6H	8/1/2016 0:00	11:31:03am	New	Sensor	08012016-NORTH.SSF
SU 2	-0.85	37,958	396232.03	4566645.12	1289.939	1.20	0.70	Uncorrected	Pro 6H	8/1/2016 0:00	11:32:28am	New	Sensor	08012016-NORTH.SSF
SU 2	-0.85	37,958	396231.66	4566645.59	1290.352	1.50	0.80	Uncorrected	Pro 6H	8/1/2016 0:00	12:09:13pm	New	Sensor	08012016-NORTH.SSF
SU 2	-0.85	37,957	396228.95	4566644.54	1289.914	1.20	0.70	Uncorrected	Pro 6H	8/1/2016 0:00	11:33:02am	New	Sensor	08012016-NORTH.SSF
SU 2	-0.85	37,957	396244.96	4566642.27	1290.746	1.30	0.80	Uncorrected	Pro 6H	8/1/2016 0:00	11:59:24am	New	Sensor	08012016-NORTH.SSF
SU 2	-0.85	37,955	396235.68	4566645.34	1290.146	1.30	0.80	Uncorrected	Pro 6H	8/1/2016 0:00	11:53:29am	New	Sensor	08012016-NORTH.SSF
SU 2	-0.85	37,954	396230.71	4566645.67	1290.329	1.50	0.80	Uncorrected	Pro 6H	8/1/2016 0:00	12:08:59pm	New	Sensor	08012016-NORTH.SSF
SU 2	-0.85	37,948	396229.51	4566644.64	1289.95	1.20	0.70	Uncorrected	Pro 6H	8/1/2016 0:00	11:33:01am	New	Sensor	08012016-NORTH.SSF
SU 2	-0.85	37,948	396232.5	4566646.04	1290.164	1.20	0.70	Uncorrected	Pro 6H	8/1/2016 0:00	11:33:53am	New	Sensor	08012016-NORTH.SSF
SU 2	-0.85	37,946	396236.23	4566645.16	1290.222	1.30	0.80	Uncorrected	Pro 6H	8/1/2016 0:00	11:53:09am	New	Sensor	08012016-NORTH.SSF
SU 2	-0.85	37,942	396222.16	4566649.88	1290.021	1.30	0.80	Uncorrected	Pro 6H	8/1/2016 0:00	11:42:42am	New	Sensor	08012016-NORTH.SSF

SU	Z-Score	CPM	Easting	Northing	MSL	PDOP	HDOP	CorrType	RcvrType	GPS_Date	GPS_Time	Update	FeatName	Datafile
SU 2	-0.86	37,934	396229.79	4566645.9	1290.32	1.20	0.70	Uncorrected	Pro 6H	8/1/2016 0:00	11:36:03am	New	Sensor	08012016-NORTH.SSF
SU 2	-0.86	37,934	396225.82	4566647.14	1290.138	1.30	0.80	Uncorrected	Pro 6H	8/1/2016 0:00	11:41:07am	New	Sensor	08012016-NORTH.SSF
SU 2	-0.86	37,931	396221.68	4566649	1289.86	1.30	0.80	Uncorrected	Pro 6H	8/1/2016 0:00	11:42:15am	New	Sensor	08012016-NORTH.SSF
SU 2	-0.86	37,930	396232.75	4566643.91	1289.523	1.60	0.90	Uncorrected	Pro 6H	8/1/2016 0:00	11:30:10am	New	Sensor	08012016-NORTH.SSF
SU 2	-0.86	37,927	396227.39	4566646.41	1290.521	1.20	0.70	Uncorrected	Pro 6H	8/1/2016 0:00	11:37:33am	New	Sensor	08012016-NORTH.SSF
SU 2	-0.86	37,925	396225.39	4566645.08	1289.809	1.20	0.70	Uncorrected	Pro 6H	8/1/2016 0:00	11:36:56am	New	Sensor	08012016-NORTH.SSF
SU 2	-0.86	37,925	396224	4566648.73	1290.32	1.50	0.80	Uncorrected	Pro 6H	8/1/2016 0:00	12:07:53pm	New	Sensor	08012016-NORTH.SSF
SU 2	-0.86	37,923	396226.28	4566647.45	1290.244	1.30	0.80	Uncorrected	Pro 6H	8/1/2016 0:00	11:41:08am	New	Sensor	08012016-NORTH.SSF
SU 2	-0.86	37,916	396225.66	4566646.09	1289.704	1.30	0.80	Uncorrected	Pro 6H	8/1/2016 0:00	11:39:55am	New	Sensor	08012016-NORTH.SSF
SU 2	-0.86	37,915	396222.55	4566650.48	1289.986	1.30	0.80	Uncorrected	Pro 6H	8/1/2016 0:00	11:43:47am	New	Sensor	08012016-NORTH.SSF
SU 2	-0.86	37,912	396233.51	4566644.68	1289.791	1.20	0.70	Uncorrected	Pro 6H	8/1/2016 0:00	11:31:51am	New	Sensor	08012016-NORTH.SSF
SU 2	-0.86	37,909	396226.95	4566646.37	1290.159	1.20	0.70	Uncorrected	Pro 6H	8/1/2016 0:00	11:37:51am	New	Sensor	08012016-NORTH.SSF
SU 2	-0.86	37,909	396225.03	4566647.06	1289.983	1.30	0.80	Uncorrected	Pro 6H	8/1/2016 0:00	11:41:05am	New	Sensor	08012016-NORTH.SSF
SU 2	-0.86	37,907	396226.22	4566644.3	1289.822	1.20	0.70	Uncorrected	Pro 6H	8/1/2016 0:00	11:35:01am	New	Sensor	08012016-NORTH.SSF
SU 2	-0.86	37,907	396225.35	4566648	1289.896	1.30	0.80	Uncorrected	Pro 6H	8/1/2016 0:00	11:41:59am	New	Sensor	08012016-NORTH.SSF
SU 2	-0.86	37,904	396234.91	4566644.95	1290.143	1.30	0.80	Uncorrected	Pro 6H	8/1/2016 0:00	11:53:07am	New	Sensor	08012016-NORTH.SSF
SU 2	-0.86	37,899	396226.76	4566647.91	1290.195	1.30	0.80	Uncorrected	Pro 6H	8/1/2016 0:00	11:41:27am	New	Sensor	08012016-NORTH.SSF
SU 2	-0.86	37,898	396228.76	4566645.25	1290.18	1.20	0.70	Uncorrected	Pro 6H	8/1/2016 0:00	11:34:55am	New	Sensor	08012016-NORTH.SSF
SU 2	-0.86	37,898	396225.69	4566646.31	1289.717	1.30	0.80	Uncorrected	Pro 6H	8/1/2016 0:00	11:39:24am	New	Sensor	08012016-NORTH.SSF
SU 2	-0.87	37,893	396226.02	4566650.58	1290.532	1.30	0.80	Uncorrected	Pro 6H	8/1/2016 0:00	11:45:04am	New	Sensor	08012016-NORTH.SSF
SU 2	-0.87	37,891	396233.6	4566644.53	1289.973	1.50	0.90	Uncorrected	Pro 6H	8/1/2016 0:00	11:31:20am	New	Sensor	08012016-NORTH.SSF
SU 2	-0.87	37,890	396225.24	4566649.5	1290.02	1.30	0.80	Uncorrected	Pro 6H	8/1/2016 0:00	11:42:56am	New	Sensor	08012016-NORTH.SSF
SU 2	-0.87	37,889	396221.48	4566648.95	1289.656	1.30	0.80	Uncorrected	Pro 6H	8/1/2016 0:00	11:42:07am	New	Sensor	08012016-NORTH.SSF
SU 2	-0.87	37,889	396228.84	4566641.94	1289.997	1.30	0.80	Uncorrected	Pro 6H	8/1/2016 0:00	11:49:46am	New	Sensor	08012016-NORTH.SSF
SU 2	-0.87	37,883	396228.06	4566645.66	1290.279	1.20	0.70	Uncorrected	Pro 6H	8/1/2016 0:00	11:36:00am	New	Sensor	08012016-NORTH.SSF
SU 2	-0.87	37,883	396229.16	4566645.77	1290.229	1.20	0.70	Uncorrected	Pro 6H	8/1/2016 0:00	11:36:34am	New	Sensor	08012016-NORTH.SSF
SU 2	-0.87	37,882	396221.23	4566650.22	1289.98	1.50	0.80	Uncorrected	Pro 6H	8/1/2016 0:00	12:06:45pm	New	Sensor	08012016-NORTH.SSF
SU 2	-0.87	37,880	396221.02	4566649.26	1290.178	1.50	0.80	Uncorrected	Pro 6H	8/1/2016 0:00	12:06:40pm	New	Sensor	08012016-NORTH.SSF
SU 2	-0.87	37,877	396227.49	4566646.54	1290.302	1.20	0.70	Uncorrected	Pro 6H	8/1/2016 0:00	11:37:50am	New	Sensor	08012016-NORTH.SSF
SU 2	-0.87	37,877	396226.19	4566647.26	1290.792	1.30	0.80	Uncorrected	Pro 6H	8/1/2016 0:00	11:48:05am	New	Sensor	08012016-NORTH.SSF
SU 2	-0.87	37,877	396239.47	4566645.81	1290.369	1.30	0.80	Uncorrected	Pro 6H	8/1/2016 0:00	11:58:10am	New	Sensor	08012016-NORTH.SSF
SU 2	-0.87	37,869	396227.23	4566647.93	1290.445	1.30	0.80	Uncorrected	Pro 6H	8/1/2016 0:00	11:41:41am	New	Sensor	08012016-NORTH.SSF
SU 2	-0.87	37,867	396219.03	4566649.5	1290.267	1.30	0.80	Uncorrected	Pro 6H	8/1/2016 0:00	11:43:07am	New	Sensor	08012016-NORTH.SSF
SU 2	-0.87	37,866	396235.98	4566646	1290.404	1.50	0.80	Uncorrected	Pro 6H	8/1/2016 0:00	12:10:21pm	New	Sensor	08012016-NORTH.SSF
SU 2	-0.87	37,861	396227.72	4566642.9	1289.993	1.60	0.90	Uncorrected	Pro 6H	8/1/2016 0:00	11:30:52am	New	Sensor	08012016-NORTH.SSF
SU 2	-0.87	37,857	396226.55	4566647.59	1290.24	1.30	0.80	Uncorrected	Pro 6H	8/1/2016 0:00	11:40:38am	New	Sensor	08012016-NORTH.SSF
SU 2	-0.87	37,855	396223	4566649.2	1290.287	1.50	0.80	Uncorrected	Pro 6H	8/1/2016 0:00	12:07:33pm	New	Sensor	08012016-NORTH.SSF
SU 2	-0.87	37,853	396243.58	4566642.65	1290.277	1.50	0.80	Uncorrected	Pro 6H	8/1/2016 0:00	12:00:31pm	New	Sensor	08012016-NORTH.SSF
SU 2	-0.88	37,841	396216.76	4566651.86	1291.165	1.30	0.80	Uncorrected	Pro 6H	8/1/2016 0:00	11:45:29am	New	Sensor	08012016-NORTH.SSF
SU 2	-0.88	37,840	396224.97	4566647.25	1289.833	1.30	0.80	Uncorrected	Pro 6H	8/1/2016 0:00	11:40:59am	New	Sensor	08012016-NORTH.SSF
SU 2	-0.88	37,840	396223.13	4566649.44	1290.184	1.50	0.80	Uncorrected	Pro 6H	8/1/2016 0:00	12:07:00pm	New	Sensor	08012016-NORTH.SSF
SU 2	-0.88	37,837	396228.42	4566644.38	1290.015	1.20	0.70	Uncorrected	Pro 6H	8/1/2016 0:00	11:32:45am	New	Sensor	08012016-NORTH.SSF
SU 2	-0.88	37,830	396228.28	4566646.95	1290.165	1.30	0.80	Uncorrected	Pro 6H	8/1/2016 0:00	11:38:47am	New	Sensor	08012016-NORTH.SSF
SU 2	-0.88	37,830	396231.87	4566645.49	1289.668	1.30	0.80	Uncorrected	Pro 6H	8/1/2016 0:00	11:45:59am	New	Sensor	08012016-NORTH.SSF
SU 2	-0.89	37,800	396233.07	4566643.9	1289.788	1.20	0.70	Uncorrected	Pro 6H	8/1/2016 0:00	11:31:49am	New	Sensor	08012016-NORTH.SSF
SU 2	-0.89	37,799	396225.88	4566649.32	1290.227	1.30	0.80	Uncorrected	Pro 6H	8/1/2016 0:00	11:42:55am	New	Sensor	08012016-NORTH.SSF
SU 2	-0.89	37,797	396239.89	4566646.08	1290.383	1.30	0.80	Uncorrected	Pro 6H	8/1/2016 0:00	11:52:53am	New	Sensor	08012016-NORTH.SSF
SU 2	-0.89	37,796	396221.26	4566648.66	1290.391	1.30	0.80	Uncorrected	Pro 6H	8/1/2016 0:00	11:49:01am	New	Sensor	08012016-NORTH.SSF
SU 2	-0.89	37,793	396225.41	4566650.31	1290.257	1.30	0.80	Uncorrected	Pro 6H	8/1/2016 0:00	11:44:02am	New	Sensor	08012016-NORTH.SSF
SU 2	-0.89	37,792	396220.95	4566648.56	1289.71	1.30	0.80	Uncorrected	Pro 6H	8/1/2016 0:00	11:42:08am	New	Sensor	08012016-NORTH.SSF
SU 2	-0.89	37,790	396225.89	4566647.62	1290.123	1.30	0.80	Uncorrected	Pro 6H	8/1/2016 0:00	11:40:37am	New	Sensor	08012016-NORTH.SSF
SU 2	-0.89	37,789	396233.31	4566645.14	1289.922	1.20	0.70	Uncorrected	Pro 6H	8/1/2016 0:00	11:32:22am	New	Sensor	08012016-NORTH.SSF

SU	Z-Score	CPM	Easting	Northing	MSL	PDOP	HDOP	CorrType	RcvrType	GPS_Date	GPS_Time	Update	FeatName	Datafile
SU 2	-0.89	37,785	396221.57	4566648.77	1290.313	1.30	0.80	Uncorrected	Pro 6H	8/1/2016 0:00	11:49:01am	New	Sensor	08012016-NORTH.SSF
SU 2	-0.89	37,779	396221.91	4566652.4	1291.192	1.50	0.80	Uncorrected	Pro 6H	8/1/2016 0:00	12:11:46pm	New	Sensor	08012016-NORTH.SSF
SU 2	-0.89	37,776	396227.9	4566644.84	1290.017	1.20	0.70	Uncorrected	Pro 6H	8/1/2016 0:00	11:34:31am	New	Sensor	08012016-NORTH.SSF
SU 2	-0.89	37,773	396232.1	4566646.19	1290.255	1.20	0.70	Uncorrected	Pro 6H	8/1/2016 0:00	11:34:23am	New	Sensor	08012016-NORTH.SSF
SU 2	-0.89	37,772	396223.19	4566648.9	1290.289	1.50	0.80	Uncorrected	Pro 6H	8/1/2016 0:00	12:07:51pm	New	Sensor	08012016-NORTH.SSF
SU 2	-0.89	37,768	396233.17	4566644.66	1289.85	1.20	0.70	Uncorrected	Pro 6H	8/1/2016 0:00	11:31:52am	New	Sensor	08012016-NORTH.SSF
SU 2	-0.89	37,767	396230.62	4566644.74	1289.967	1.20	0.70	Uncorrected	Pro 6H	8/1/2016 0:00	11:32:30am	New	Sensor	08012016-NORTH.SSF
SU 2	-0.89	37,764	396220.39	4566648.15	1290.344	1.30	0.80	Uncorrected	Pro 6H	8/1/2016 0:00	11:49:23am	New	Sensor	08012016-NORTH.SSF
SU 2	-0.9	37,749	396236.04	4566644.5	1290.053	1.30	0.80	Uncorrected	Pro 6H	8/1/2016 0:00	11:56:34am	New	Sensor	08012016-NORTH.SSF
SU 2	-0.9	37,742	396223.39	4566649.38	1290.634	1.30	0.80	Uncorrected	Pro 6H	8/1/2016 0:00	11:48:39am	New	Sensor	08012016-NORTH.SSF
SU 2	-0.9	37,740	396232.16	4566643.33	1289.348	1.30	0.80	Uncorrected	Pro 6H	8/1/2016 0:00	11:46:31am	New	Sensor	08012016-NORTH.SSF
SU 2	-0.9	37,737	396221.56	4566648.03	1290.193	1.30	0.80	Uncorrected	Pro 6H	8/1/2016 0:00	11:49:25am	New	Sensor	08012016-NORTH.SSF
SU 2	-0.9	37,736	396235.58	4566645.46	1290.236	1.30	0.80	Uncorrected	Pro 6H	8/1/2016 0:00	11:53:05am	New	Sensor	08012016-NORTH.SSF
SU 2	-0.9	37,735	396229.18	4566645.18	1290.053	1.20	0.70	Uncorrected	Pro 6H	8/1/2016 0:00	11:33:30am	New	Sensor	08012016-NORTH.SSF
SU 2	-0.9	37,735	396228.21	4566645.4	1290.148	1.20	0.70	Uncorrected	Pro 6H	8/1/2016 0:00	11:35:23am	New	Sensor	08012016-NORTH.SSF
SU 2	-0.9	37,735	396222.92	4566649.21	1290.272	1.50	0.80	Uncorrected	Pro 6H	8/1/2016 0:00	12:07:47pm	New	Sensor	08012016-NORTH.SSF
SU 2	-0.9	37,732	396230.59	4566642.06	1289.903	1.30	0.80	Uncorrected	Pro 6H	8/1/2016 0:00	11:47:04am	New	Sensor	08012016-NORTH.SSF
SU 2	-0.9	37,730	396232.75	4566644.92	1289.869	1.20	0.70	Uncorrected	Pro 6H	8/1/2016 0:00	11:31:54am	New	Sensor	08012016-NORTH.SSF
SU 2	-0.9	37,729	396219.75	4566650.08	1290.184	1.30	0.80	Uncorrected	Pro 6H	8/1/2016 0:00	11:43:09am	New	Sensor	08012016-NORTH.SSF
SU 2	-0.9	37,729	396241.69	4566647.01	1290.523	1.30	0.80	Uncorrected	Pro 6H	8/1/2016 0:00	11:59:04am	New	Sensor	08012016-NORTH.SSF
SU 2	-0.9	37,728	396232.78	4566645.69	1289.934	1.20	0.70	Uncorrected	Pro 6H	8/1/2016 0:00	11:32:55am	New	Sensor	08012016-NORTH.SSF
SU 2	-0.9	37,724	396232.27	4566644.08	1289.468	1.30	0.80	Uncorrected	Pro 6H	8/1/2016 0:00	11:46:09am	New	Sensor	08012016-NORTH.SSF
SU 2	-0.9	37,720	396228.04	4566645.02	1290.038	1.20	0.70	Uncorrected	Pro 6H	8/1/2016 0:00	11:34:03am	New	Sensor	08012016-NORTH.SSF
SU 2	-0.9	37,719	396236.29	4566645.14	1290.043	1.50	0.80	Uncorrected	Pro 6H	8/1/2016 0:00	12:09:35pm	New	Sensor	08012016-NORTH.SSF
SU 2	-0.9	37,717	396230.79	4566645.66	1290.109	1.20	0.70	Uncorrected	Pro 6H	8/1/2016 0:00	11:33:27am	New	Sensor	08012016-NORTH.SSF
SU 2	-0.9	37,713	396225.67	4566647.98	1290.836	1.30	0.80	Uncorrected	Pro 6H	8/1/2016 0:00	11:48:03am	New	Sensor	08012016-NORTH.SSF
SU 2	-0.91	37,704	396241.2	4566645	1289.935	1.30	0.80	Uncorrected	Pro 6H	8/1/2016 0:00	11:58:34am	New	Sensor	08012016-NORTH.SSF
SU 2	-0.91	37,701	396227.14	4566644.79	1290.009	1.20	0.70	Uncorrected	Pro 6H	8/1/2016 0:00	11:34:12am	New	Sensor	08012016-NORTH.SSF
SU 2	-0.91	37,701	396229.92	4566645.95	1290.252	1.20	0.70	Uncorrected	Pro 6H	8/1/2016 0:00	11:36:35am	New	Sensor	08012016-NORTH.SSF
SU 2	-0.91	37,699	396228.17	4566645.54	1290.221	1.20	0.70	Uncorrected	Pro 6H	8/1/2016 0:00	11:36:32am	New	Sensor	08012016-NORTH.SSF
SU 2	-0.91	37,691	396231.85	4566644.57	1289.697	1.30	0.80	Uncorrected	Pro 6H	8/1/2016 0:00	11:46:10am	New	Sensor	08012016-NORTH.SSF
SU 2	-0.91	37,690	396227.99	4566642.79	1289.947	1.60	0.90	Uncorrected	Pro 6H	8/1/2016 0:00	11:30:45am	New	Sensor	08012016-NORTH.SSF
SU 2	-0.91	37,688	396226.84	4566645.57	1290.65	1.30	0.80	Uncorrected	Pro 6H	8/1/2016 0:00	11:48:07am	New	Sensor	08012016-NORTH.SSF
SU 2	-0.91	37,680	396231.71	4566645.61	1290.31	1.50	0.80	Uncorrected	Pro 6H	8/1/2016 0:00	12:09:02pm	New	Sensor	08012016-NORTH.SSF
SU 2	-0.91	37,679	396237.22	4566644.32	1289.985	1.30	0.80	Uncorrected	Pro 6H	8/1/2016 0:00	11:56:39am	New	Sensor	08012016-NORTH.SSF
SU 2	-0.91	37,676	396242.16	4566645.32	1290.414	1.50	0.80	Uncorrected	Pro 6H	8/1/2016 0:00	12:00:18pm	New	Sensor	08012016-NORTH.SSF
SU 2	-0.91	37,672	396227.31	4566642.95	1290.137	1.30	0.80	Uncorrected	Pro 6H	8/1/2016 0:00	11:48:17am	New	Sensor	08012016-NORTH.SSF
SU 2	-0.91	37,672	396223.04	4566649.21	1290.304	1.50	0.80	Uncorrected	Pro 6H	8/1/2016 0:00	12:07:16pm	New	Sensor	08012016-NORTH.SSF
SU 2	-0.91	37,666	396227.78	4566646.95	1290.975	1.30	0.80	Uncorrected	Pro 6H	8/1/2016 0:00	11:47:15am	New	Sensor	08012016-NORTH.SSF
SU 2	-0.91	37,663	396228.02	4566644.81	1290.088	1.20	0.70	Uncorrected	Pro 6H	8/1/2016 0:00	11:34:57am	New	Sensor	08012016-NORTH.SSF
SU 2	-0.92	37,661	396232.46	4566645.83	1290.122	1.20	0.70	Uncorrected	Pro 6H	8/1/2016 0:00	11:33:24am	New	Sensor	08012016-NORTH.SSF
SU 2	-0.92	37,647	396226.06	4566646.93	1290.067	1.30	0.80	Uncorrected	Pro 6H	8/1/2016 0:00	11:39:30am	New	Sensor	08012016-NORTH.SSF
SU 2	-0.92	37,646	396227.75	4566647.85	1290.329	1.30	0.80	Uncorrected	Pro 6H	8/1/2016 0:00	11:40:54am	New	Sensor	08012016-NORTH.SSF
SU 2	-0.92	37,642	396221.04	4566649.11	1290.082	1.50	0.80	Uncorrected	Pro 6H	8/1/2016 0:00	12:06:39pm	New	Sensor	08012016-NORTH.SSF
SU 2	-0.92	37,639	396223.04	4566649.23	1290.283	1.50	0.80	Uncorrected	Pro 6H	8/1/2016 0:00	12:07:40pm	New	Sensor	08012016-NORTH.SSF
SU 2	-0.92	37,634	396226.71	4566646.86	1290.143	1.30	0.80	Uncorrected	Pro 6H	8/1/2016 0:00	11:39:00am	New	Sensor	08012016-NORTH.SSF
SU 2	-0.92	37,633	396218.59	4566650.48	1290.385	1.30	0.80	Uncorrected	Pro 6H	8/1/2016 0:00	11:44:16am	New	Sensor	08012016-NORTH.SSF
SU 2	-0.92	37,620	396224.26	4566649.68	1290.068	1.30	0.80	Uncorrected	Pro 6H	8/1/2016 0:00	11:43:50am	New	Sensor	08012016-NORTH.SSF
SU 2	-0.93	37,612	396225.17	4566645.86	1290.032	1.20	0.70	Uncorrected	Pro 6H	8/1/2016 0:00	11:37:56am	New	Sensor	08012016-NORTH.SSF
SU 2	-0.93	37,607	396232.83	4566644.01	1289.574	1.60	0.90	Uncorrected	Pro 6H	8/1/2016 0:00	11:30:13am	New	Sensor	08012016-NORTH.SSF
SU 2	-0.93	37,607	396220.43	4566651.31	1290.241	1.30	0.80	Uncorrected	Pro 6H	8/1/2016 0:00	11:44:10am	New	Sensor	08012016-NORTH.SSF
SU 2	-0.93	37,604	396223	4566649.21	1290.281	1.50	0.80	Uncorrected	Pro 6H	8/1/2016 0:00	12:07:34pm	New	Sensor	08012016-NORTH.SSF

SU	Z-Score	CPM	Easting	Northing	MSL	PDOP	HDOP	CorrType	RcvrType	GPS_Date	GPS_Time	Update	FeatName	Datafile
SU 2	-0.93	37,600	396220.03	4566648.02	1289.84	1.30	0.80	Uncorrected	Pro 6H	8/1/2016 0:00	11:42:12am	New	Sensor	08012016-NORTH.SSF
SU 2	-0.93	37,599	396230.3	4566645.47	1290.101	1.20	0.70	Uncorrected	Pro 6H	8/1/2016 0:00	11:33:28am	New	Sensor	08012016-NORTH.SSF
SU 2	-0.93	37,592	396232.83	4566648.56	1291.102	1.30	0.80	Uncorrected	Pro 6H	8/1/2016 0:00	11:50:45am	New	Sensor	08012016-NORTH.SSF
SU 2	-0.93	37,590	396244.78	4566641.89	1290.717	1.30	0.80	Uncorrected	Pro 6H	8/1/2016 0:00	11:59:23am	New	Sensor	08012016-NORTH.SSF
SU 2	-0.93	37,585	396228.63	4566645.46	1290.277	1.20	0.70	Uncorrected	Pro 6H	8/1/2016 0:00	11:35:07am	New	Sensor	08012016-NORTH.SSF
SU 2	-0.93	37,585	396235.81	4566645.75	1290.316	1.50	0.80	Uncorrected	Pro 6H	8/1/2016 0:00	12:10:20pm	New	Sensor	08012016-NORTH.SSF
SU 2	-0.93	37,582	396226.72	4566646.59	1290.354	1.20	0.70	Uncorrected	Pro 6H	8/1/2016 0:00	11:38:30am	New	Sensor	08012016-NORTH.SSF
SU 2	-0.93	37,579	396228.07	4566646.8	1290.55	1.50	0.80	Uncorrected	Pro 6H	8/1/2016 0:00	12:08:34pm	New	Sensor	08012016-NORTH.SSF
SU 2	-0.93	37,577	396237.88	4566644.86	1289.914	1.50	0.80	Uncorrected	Pro 6H	8/1/2016 0:00	12:09:53pm	New	Sensor	08012016-NORTH.SSF
SU 2	-0.93	37,575	396231.43	4566646.13	1290.314	1.20	0.70	Uncorrected	Pro 6H	8/1/2016 0:00	11:36:06am	New	Sensor	08012016-NORTH.SSF
SU 2	-0.93	37,573	396229.59	4566645.64	1290.321	1.20	0.70	Uncorrected	Pro 6H	8/1/2016 0:00	11:34:43am	New	Sensor	08012016-NORTH.SSF
SU 2	-0.93	37,570	396223.49	4566650.02	1290.777	1.30	0.80	Uncorrected	Pro 6H	8/1/2016 0:00	11:48:37am	New	Sensor	08012016-NORTH.SSF
SU 2	-0.94	37,569	396236.67	4566644.72	1289.939	1.50	0.80	Uncorrected	Pro 6H	8/1/2016 0:00	12:09:36pm	New	Sensor	08012016-NORTH.SSF
SU 2	-0.94	37,568	396232.23	4566646.8	1290.358	1.20	0.70	Uncorrected	Pro 6H	8/1/2016 0:00	11:36:08am	New	Sensor	08012016-NORTH.SSF
SU 2	-0.94	37,560	396236.84	4566644.71	1290.17	1.30	0.80	Uncorrected	Pro 6H	8/1/2016 0:00	11:56:40am	New	Sensor	08012016-NORTH.SSF
SU 2	-0.94	37,559	396226.52	4566645.86	1290.199	1.20	0.70	Uncorrected	Pro 6H	8/1/2016 0:00	11:37:31am	New	Sensor	08012016-NORTH.SSF
SU 2	-0.94	37,559	396236.4	4566645.42	1290.101	1.30	0.80	Uncorrected	Pro 6H	8/1/2016 0:00	11:53:55am	New	Sensor	08012016-NORTH.SSF
SU 2	-0.94	37,556	396228.09	4566646.47	1290.504	1.20	0.70	Uncorrected	Pro 6H	8/1/2016 0:00	11:37:07am	New	Sensor	08012016-NORTH.SSF
SU 2	-0.94	37,551	396231.44	4566648.19	1290.572	1.30	0.80	Uncorrected	Pro 6H	8/1/2016 0:00	11:38:40am	New	Sensor	08012016-NORTH.SSF
SU 2	-0.94	37,547	396225.71	4566647.67	1290.114	1.30	0.80	Uncorrected	Pro 6H	8/1/2016 0:00	11:41:38am	New	Sensor	08012016-NORTH.SSF
SU 2	-0.94	37,545	396219.91	4566651.71	1290.548	1.30	0.80	Uncorrected	Pro 6H	8/1/2016 0:00	11:44:54am	New	Sensor	08012016-NORTH.SSF
SU 2	-0.94	37,538	396228.94	4566646.81	1290.442	1.20	0.70	Uncorrected	Pro 6H	8/1/2016 0:00	11:38:19am	New	Sensor	08012016-NORTH.SSF
SU 2	-0.94	37,537	396219.96	4566648.55	1290.388	1.30	0.80	Uncorrected	Pro 6H	8/1/2016 0:00	11:49:21am	New	Sensor	08012016-NORTH.SSF
SU 2	-0.94	37,530	396223.06	4566649.22	1290.274	1.50	0.80	Uncorrected	Pro 6H	8/1/2016 0:00	12:07:10pm	New	Sensor	08012016-NORTH.SSF
SU 2	-0.94	37,529	396228.41	4566646.54	1290.497	1.20	0.70	Uncorrected	Pro 6H	8/1/2016 0:00	11:37:08am	New	Sensor	08012016-NORTH.SSF
SU 2	-0.94	37,527	396230.71	4566641.95	1289.885	1.30	0.80	Uncorrected	Pro 6H	8/1/2016 0:00	11:47:03am	New	Sensor	08012016-NORTH.SSF
SU 2	-0.95	37,520	396233.3	4566644.36	1290.038	1.50	0.90	Uncorrected	Pro 6H	8/1/2016 0:00	11:31:22am	New	Sensor	08012016-NORTH.SSF
SU 2	-0.95	37,515	396219.63	4566650.42	1290.141	1.30	0.80	Uncorrected	Pro 6H	8/1/2016 0:00	11:43:42am	New	Sensor	08012016-NORTH.SSF
SU 2	-0.95	37,515	396224.96	4566649.55	1290.159	1.30	0.80	Uncorrected	Pro 6H	8/1/2016 0:00	11:43:51am	New	Sensor	08012016-NORTH.SSF
SU 2	-0.95	37,513	396233.44	4566643.29	1289.261	1.60	0.90	Uncorrected	Pro 6H	8/1/2016 0:00	11:30:20am	New	Sensor	08012016-NORTH.SSF
SU 2	-0.95	37,513	396228.64	4566645.04	1290.006	1.20	0.70	Uncorrected	Pro 6H	8/1/2016 0:00	11:33:31am	New	Sensor	08012016-NORTH.SSF
SU 2	-0.95	37,512	396226.85	4566644.25	1289.845	1.20	0.70	Uncorrected	Pro 6H	8/1/2016 0:00	11:33:35am	New	Sensor	08012016-NORTH.SSF
SU 2	-0.95	37,512	396223	4566649.21	1290.277	1.50	0.80	Uncorrected	Pro 6H	8/1/2016 0:00	12:07:38pm	New	Sensor	08012016-NORTH.SSF
SU 2	-0.95	37,511	396226.63	4566644.31	1289.853	1.20	0.70	Uncorrected	Pro 6H	8/1/2016 0:00	11:35:00am	New	Sensor	08012016-NORTH.SSF
SU 2	-0.95	37,510	396220.45	4566648.49	1289.869	1.30	0.80	Uncorrected	Pro 6H	8/1/2016 0:00	11:42:13am	New	Sensor	08012016-NORTH.SSF
SU 2	-0.95	37,510	396227.27	4566646.17	1290.746	1.30	0.80	Uncorrected	Pro 6H	8/1/2016 0:00	11:47:31am	New	Sensor	08012016-NORTH.SSF
SU 2	-0.95	37,510	396242.15	4566646.03	1290.371	1.30	0.80	Uncorrected	Pro 6H	8/1/2016 0:00	11:59:02am	New	Sensor	08012016-NORTH.SSF
SU 2	-0.95	37,508	396227.92	4566646.66	1290.367	1.20	0.70	Uncorrected	Pro 6H	8/1/2016 0:00	11:37:49am	New	Sensor	08012016-NORTH.SSF
SU 2	-0.95	37,504	396230.58	4566644.45	1289.884	1.30	0.80	Uncorrected	Pro 6H	8/1/2016 0:00	11:46:39am	New	Sensor	08012016-NORTH.SSF
SU 2	-0.95	37,503	396228.81	4566643.43	1290.04	1.20	0.70	Uncorrected	Pro 6H	8/1/2016 0:00	11:31:42am	New	Sensor	08012016-NORTH.SSF
SU 2	-0.95	37,496	396235.22	4566645.12	1290.188	1.30	0.80	Uncorrected	Pro 6H	8/1/2016 0:00	11:53:07am	New	Sensor	08012016-NORTH.SSF
SU 2	-0.95	37,493	396235.67	4566647.79	1290.777	1.30	0.80	Uncorrected	Pro 6H	8/1/2016 0:00	11:57:14am	New	Sensor	08012016-NORTH.SSF
SU 2	-0.95	37,491	396231.56	4566643.19	1289.666	1.60	0.90	Uncorrected	Pro 6H	8/1/2016 0:00	11:31:06am	New	Sensor	08012016-NORTH.SSF
SU 2	-0.95	37,491	396225.33	4566645.4	1289.949	1.20	0.70	Uncorrected	Pro 6H	8/1/2016 0:00	11:38:26am	New	Sensor	08012016-NORTH.SSF
SU 2	-0.95	37,491	396225.82	4566647.5	1290.06	1.30	0.80	Uncorrected	Pro 6H	8/1/2016 0:00	11:41:29am	New	Sensor	08012016-NORTH.SSF
SU 2	-0.95	37,485	396241.01	4566644.8	1289.896	1.30	0.80	Uncorrected	Pro 6H	8/1/2016 0:00	11:53:18am	New	Sensor	08012016-NORTH.SSF
SU 2	-0.95	37,482	396241.33	4566647.03	1290.526	1.30	0.80	Uncorrected	Pro 6H	8/1/2016 0:00	11:51:53am	New	Sensor	08012016-NORTH.SSF
SU 2	-0.96	37,473	396237.27	4566645.49	1290.237	1.30	0.80	Uncorrected	Pro 6H	8/1/2016 0:00	11:53:03am	New	Sensor	08012016-NORTH.SSF
SU 2	-0.96	37,466	396232.74	4566645.51	1289.978	1.20	0.70	Uncorrected	Pro 6H	8/1/2016 0:00	11:32:25am	New	Sensor	08012016-NORTH.SSF
SU 2	-0.96	37,466	396234.46	4566646.19	1290.534	1.30	0.80	Uncorrected	Pro 6H	8/1/2016 0:00	11:52:43am	New	Sensor	08012016-NORTH.SSF
SU 2	-0.96	37,462	396225.02	4566649.42	1291.059	1.30	0.80	Uncorrected	Pro 6H	8/1/2016 0:00	11:48:29am	New	Sensor	08012016-NORTH.SSF
SU 2	-0.96	37,458	396222.7	4566651.29	1290.21	1.30	0.80	Uncorrected	Pro 6H	8/1/2016 0:00	11:44:07am	New	Sensor	08012016-NORTH.SSF

SU	Z-Score	CPM	Easting	Northing	MSL	PDOP	HDOP	CorrType	RcvrType	GPS_Date	GPS_Time	Update	FeatName	Datafile
SU 2	-0.96	37,456	396243.58	4566642.47	1290.312	1.50	0.80	Uncorrected	Pro 6H	8/1/2016 0:00	12:00:29pm	New	Sensor	08012016-NORTH.SSF
SU 2	-0.96	37,455	396229.43	4566644.35	1290.078	1.20	0.70	Uncorrected	Pro 6H	8/1/2016 0:00	11:32:15am	New	Sensor	08012016-NORTH.SSF
SU 2	-0.96	37,454	396229.47	4566647	1290.65	1.20	0.70	Uncorrected	Pro 6H	8/1/2016 0:00	11:38:35am	New	Sensor	08012016-NORTH.SSF
SU 2	-0.96	37,450	396231.17	4566644.33	1289.585	1.30	0.80	Uncorrected	Pro 6H	8/1/2016 0:00	11:46:28am	New	Sensor	08012016-NORTH.SSF
SU 2	-0.96	37,450	396237.62	4566644.38	1289.824	1.30	0.80	Uncorrected	Pro 6H	8/1/2016 0:00	11:53:36am	New	Sensor	08012016-NORTH.SSF
SU 2	-0.96	37,449	396219	4566649.7	1290.855	1.30	0.80	Uncorrected	Pro 6H	8/1/2016 0:00	11:49:19am	New	Sensor	08012016-NORTH.SSF
SU 2	-0.96	37,444	396228.74	4566647.53	1290.428	1.30	0.80	Uncorrected	Pro 6H	8/1/2016 0:00	11:39:35am	New	Sensor	08012016-NORTH.SSF
SU 2	-0.96	37,442	396225.17	4566646.11	1289.58	1.30	0.80	Uncorrected	Pro 6H	8/1/2016 0:00	11:38:53am	New	Sensor	08012016-NORTH.SSF
SU 2	-0.96	37,442	396231.63	4566646.08	1289.844	1.30	0.80	Uncorrected	Pro 6H	8/1/2016 0:00	11:45:58am	New	Sensor	08012016-NORTH.SSF
SU 2	-0.96	37,436	396244.33	4566641.83	1290.68	1.30	0.80	Uncorrected	Pro 6H	8/1/2016 0:00	11:59:21am	New	Sensor	08012016-NORTH.SSF
SU 2	-0.96	37,430	396225.66	4566646.65	1289.898	1.30	0.80	Uncorrected	Pro 6H	8/1/2016 0:00	11:39:29am	New	Sensor	08012016-NORTH.SSF
SU 2	-0.97	37,428	396235.08	4566648.14	1290.928	1.30	0.80	Uncorrected	Pro 6H	8/1/2016 0:00	11:57:16am	New	Sensor	08012016-NORTH.SSF
SU 2	-0.97	37,426	396225.95	4566649.38	1291.121	1.30	0.80	Uncorrected	Pro 6H	8/1/2016 0:00	11:47:55am	New	Sensor	08012016-NORTH.SSF
SU 2	-0.97	37,424	396230.75	4566646.81	1290.457	1.20	0.70	Uncorrected	Pro 6H	8/1/2016 0:00	11:37:12am	New	Sensor	08012016-NORTH.SSF
SU 2	-0.97	37,423	396222.96	4566649.31	1290.225	1.50	0.80	Uncorrected	Pro 6H	8/1/2016 0:00	12:07:06pm	New	Sensor	08012016-NORTH.SSF
SU 2	-0.97	37,420	396228.93	4566645.54	1290.24	1.20	0.70	Uncorrected	Pro 6H	8/1/2016 0:00	11:35:22am	New	Sensor	08012016-NORTH.SSF
SU 2	-0.97	37,419	396233.07	4566643.71	1289.288	1.30	0.80	Uncorrected	Pro 6H	8/1/2016 0:00	11:46:04am	New	Sensor	08012016-NORTH.SSF
SU 2	-0.97	37,418	396225.89	4566648.1	1290.192	1.30	0.80	Uncorrected	Pro 6H	8/1/2016 0:00	11:42:22am	New	Sensor	08012016-NORTH.SSF
SU 2	-0.97	37,414	396227.2	4566646.93	1290.063	1.30	0.80	Uncorrected	Pro 6H	8/1/2016 0:00	11:39:52am	New	Sensor	08012016-NORTH.SSF
SU 2	-0.97	37,410	396240.49	4566645.64	1290.165	1.30	0.80	Uncorrected	Pro 6H	8/1/2016 0:00	11:52:55am	New	Sensor	08012016-NORTH.SSF
SU 2	-0.97	37,410	396235.89	4566645.34	1290.125	1.30	0.80	Uncorrected	Pro 6H	8/1/2016 0:00	11:53:56am	New	Sensor	08012016-NORTH.SSF
SU 2	-0.97	37,393	396227.07	4566645.2	1290.084	1.20	0.70	Uncorrected	Pro 6H	8/1/2016 0:00	11:36:30am	New	Sensor	08012016-NORTH.SSF
SU 2	-0.97	37,391	396223.01	4566649.19	1290.279	1.50	0.80	Uncorrected	Pro 6H	8/1/2016 0:00	12:07:35pm	New	Sensor	08012016-NORTH.SSF
SU 2	-0.97	37,390	396230.96	4566646.1	1290.324	1.20	0.70	Uncorrected	Pro 6H	8/1/2016 0:00	11:35:11am	New	Sensor	08012016-NORTH.SSF
SU 2	-0.97	37,390	396225.17	4566647.47	1289.958	1.30	0.80	Uncorrected	Pro 6H	8/1/2016 0:00	11:41:37am	New	Sensor	08012016-NORTH.SSF
SU 2	-0.97	37,387	396228.82	4566646.29	1290.292	1.20	0.70	Uncorrected	Pro 6H	8/1/2016 0:00	11:36:48am	New	Sensor	08012016-NORTH.SSF
SU 2	-0.97	37,387	396243.51	4566642.46	1290.313	1.50	0.80	Uncorrected	Pro 6H	8/1/2016 0:00	12:00:28pm	New	Sensor	08012016-NORTH.SSF
SU 2	-0.98	37,380	396242.88	4566645.7	1290.854	1.30	0.80	Uncorrected	Pro 6H	8/1/2016 0:00	11:59:41am	New	Sensor	08012016-NORTH.SSF
SU 2	-0.98	37,379	396226.05	4566648.08	1290.462	1.50	0.80	Uncorrected	Pro 6H	8/1/2016 0:00	12:07:57pm	New	Sensor	08012016-NORTH.SSF
SU 2	-0.98	37,373	396218.05	4566650.29	1290.416	1.30	0.80	Uncorrected	Pro 6H	8/1/2016 0:00	11:44:15am	New	Sensor	08012016-NORTH.SSF
SU 2	-0.98	37,371	396227.68	4566643.52	1290.323	1.30	0.80	Uncorrected	Pro 6H	8/1/2016 0:00	11:48:11am	New	Sensor	08012016-NORTH.SSF
SU 2	-0.98	37,370	396222.94	4566649.18	1290.27	1.50	0.80	Uncorrected	Pro 6H	8/1/2016 0:00	12:07:45pm	New	Sensor	08012016-NORTH.SSF
SU 2	-0.98	37,366	396223.93	4566650.91	1290.186	1.30	0.80	Uncorrected	Pro 6H	8/1/2016 0:00	11:44:05am	New	Sensor	08012016-NORTH.SSF
SU 2	-0.98	37,363	396227.43	4566646.74	1289.97	1.30	0.80	Uncorrected	Pro 6H	8/1/2016 0:00	11:39:20am	New	Sensor	08012016-NORTH.SSF
SU 2	-0.98	37,361	396241.14	4566644.69	1289.807	1.30	0.80	Uncorrected	Pro 6H	8/1/2016 0:00	11:53:19am	New	Sensor	08012016-NORTH.SSF
SU 2	-0.98	37,358	396227.8	4566645.25	1290.176	1.20	0.70	Uncorrected	Pro 6H	8/1/2016 0:00	11:34:40am	New	Sensor	08012016-NORTH.SSF
SU 2	-0.98	37,358	396226.19	4566646.44	1289.78	1.30	0.80	Uncorrected	Pro 6H	8/1/2016 0:00	11:38:51am	New	Sensor	08012016-NORTH.SSF
SU 2	-0.98	37,358	396230.54	4566645.28	1289.786	1.30	0.80	Uncorrected	Pro 6H	8/1/2016 0:00	11:46:26am	New	Sensor	08012016-NORTH.SSF
SU 2	-0.98	37,355	396224.94	4566647.34	1289.868	1.30	0.80	Uncorrected	Pro 6H	8/1/2016 0:00	11:40:30am	New	Sensor	08012016-NORTH.SSF
SU 2	-0.98	37,351	396235.21	4566648.14	1290.937	1.30	0.80	Uncorrected	Pro 6H	8/1/2016 0:00	11:57:29am	New	Sensor	08012016-NORTH.SSF
SU 2	-0.98	37,350	396240.42	4566644.36	1289.819	1.50	0.80	Uncorrected	Pro 6H	8/1/2016 0:00	12:09:44pm	New	Sensor	08012016-NORTH.SSF
SU 2	-0.98	37,346	396226.35	4566647.69	1290.161	1.30	0.80	Uncorrected	Pro 6H	8/1/2016 0:00	11:41:39am	New	Sensor	08012016-NORTH.SSF
SU 2	-0.98	37,346	396227.88	4566647.71	1291.029	1.30	0.80	Uncorrected	Pro 6H	8/1/2016 0:00	11:47:17am	New	Sensor	08012016-NORTH.SSF
SU 2	-0.98	37,339	396227.19	4566650.61	1290.545	1.30	0.80	Uncorrected	Pro 6H	8/1/2016 0:00	11:44:33am	New	Sensor	08012016-NORTH.SSF
SU 2	-0.99	37,326	396227.73	4566646.39	1290.326	1.20	0.70	Uncorrected	Pro 6H	8/1/2016 0:00	11:38:21am	New	Sensor	08012016-NORTH.SSF
SU 2	-0.99	37,320	396244.37	4566642.6	1290.744	1.30	0.80	Uncorrected	Pro 6H	8/1/2016 0:00	11:59:18am	New	Sensor	08012016-NORTH.SSF
SU 2	-0.99	37,319	396242.61	4566646	1290.849	1.30	0.80	Uncorrected	Pro 6H	8/1/2016 0:00	11:59:40am	New	Sensor	08012016-NORTH.SSF
SU 2	-0.99	37,318	396236.96	4566645.16	1290.014	1.30	0.80	Uncorrected	Pro 6H	8/1/2016 0:00	11:53:54am	New	Sensor	08012016-NORTH.SSF
SU 2	-0.99	37,315	396226.48	4566647.22	1290.719	1.30	0.80	Uncorrected	Pro 6H	8/1/2016 0:00	11:47:51am	New	Sensor	08012016-NORTH.SSF
SU 2	-0.99	37,314	396232.55	4566645.91	1290.155	1.20	0.70	Uncorrected	Pro 6H	8/1/2016 0:00	11:33:52am	New	Sensor	08012016-NORTH.SSF
SU 2	-0.99	37,311	396236.32	4566649.07	1291.847	1.30	0.80	Uncorrected	Pro 6H	8/1/2016 0:00	11:56:17am	New	Sensor	08012016-NORTH.SSF
SU 2	-0.99	37,308	396244.21	4566643.42	1290.786	1.30	0.80	Uncorrected	Pro 6H	8/1/2016 0:00	11:59:57am	New	Sensor	08012016-NORTH.SSF

SU	Z-Score	CPM	Easting	Northing	MSL	PDOP	HDOP	CorrType	RcvrType	GPS_Date	GPS_Time	Update	FeatName	Datafile
SU 2	-0.99	37,305	396244.31	4566641.84	1290.7	1.30	0.80	Uncorrected	Pro 6H	8/1/2016 0:00	11:59:20am	New	Sensor	08012016-NORTH.SSF
SU 2	-0.99	37,291	396225.73	4566645.15	1289.816	1.20	0.70	Uncorrected	Pro 6H	8/1/2016 0:00	11:36:54am	New	Sensor	08012016-NORTH.SSF
SU 2	-0.99	37,291	396221.49	4566650.07	1290.064	1.30	0.80	Uncorrected	Pro 6H	8/1/2016 0:00	11:42:41am	New	Sensor	08012016-NORTH.SSF
SU 2	-0.99	37,291	396224.54	4566648.72	1290.386	1.50	0.80	Uncorrected	Pro 6H	8/1/2016 0:00	12:07:54pm	New	Sensor	08012016-NORTH.SSF
SU 2	-1	37,278	396227.59	4566648.47	1290.411	1.30	0.80	Uncorrected	Pro 6H	8/1/2016 0:00	11:40:24am	New	Sensor	08012016-NORTH.SSF
SU 2	-1	37,268	396225.71	4566647.72	1290.79	1.30	0.80	Uncorrected	Pro 6H	8/1/2016 0:00	11:48:03am	New	Sensor	08012016-NORTH.SSF
SU 2	-1	37,263	396232.29	4566645.76	1290.184	1.20	0.70	Uncorrected	Pro 6H	8/1/2016 0:00	11:34:21am	New	Sensor	08012016-NORTH.SSF
SU 2	-1	37,263	396225.47	4566649.6	1290.262	1.30	0.80	Uncorrected	Pro 6H	8/1/2016 0:00	11:43:18am	New	Sensor	08012016-NORTH.SSF
SU 2	-1	37,263	396219.32	4566650.24	1290.228	1.30	0.80	Uncorrected	Pro 6H	8/1/2016 0:00	11:43:41am	New	Sensor	08012016-NORTH.SSF
SU 2	-1	37,260	396230.97	4566646.11	1290.356	1.20	0.70	Uncorrected	Pro 6H	8/1/2016 0:00	11:36:05am	New	Sensor	08012016-NORTH.SSF
SU 2	-1	37,249	396227.96	4566646.66	1290.189	1.30	0.80	Uncorrected	Pro 6H	8/1/2016 0:00	11:39:02am	New	Sensor	08012016-NORTH.SSF
SU 2	-1	37,247	396231.48	4566646.1	1290.288	1.20	0.70	Uncorrected	Pro 6H	8/1/2016 0:00	11:35:12am	New	Sensor	08012016-NORTH.SSF
SU 2	-1.01	37,236	396231.03	4566646.11	1290.216	1.20	0.70	Uncorrected	Pro 6H	8/1/2016 0:00	11:34:25am	New	Sensor	08012016-NORTH.SSF
SU 2	-1.01	37,236	396226.84	4566647.62	1290.268	1.30	0.80	Uncorrected	Pro 6H	8/1/2016 0:00	11:41:40am	New	Sensor	08012016-NORTH.SSF
SU 2	-1.01	37,233	396232.09	4566646.45	1290.343	1.20	0.70	Uncorrected	Pro 6H	8/1/2016 0:00	11:36:07am	New	Sensor	08012016-NORTH.SSF
SU 2	-1.01	37,232	396226.06	4566646.53	1289.74	1.30	0.80	Uncorrected	Pro 6H	8/1/2016 0:00	11:39:23am	New	Sensor	08012016-NORTH.SSF
SU 2	-1.01	37,229	396227.2	4566644.45	1289.885	1.20	0.70	Uncorrected	Pro 6H	8/1/2016 0:00	11:33:42am	New	Sensor	08012016-NORTH.SSF
SU 2	-1.01	37,228	396229.72	4566646.86	1290.57	1.20	0.70	Uncorrected	Pro 6H	8/1/2016 0:00	11:37:37am	New	Sensor	08012016-NORTH.SSF
SU 2	-1.01	37,226	396228.25	4566645.07	1290.061	1.20	0.70	Uncorrected	Pro 6H	8/1/2016 0:00	11:34:30am	New	Sensor	08012016-NORTH.SSF
SU 2	-1.01	37,224	396231.25	4566646.53	1290.331	1.20	0.70	Uncorrected	Pro 6H	8/1/2016 0:00	11:34:50am	New	Sensor	08012016-NORTH.SSF
SU 2	-1.01	37,218	396220.29	4566649.89	1290.144	1.30	0.80	Uncorrected	Pro 6H	8/1/2016 0:00	11:42:39am	New	Sensor	08012016-NORTH.SSF
SU 2	-1.01	37,218	396240.43	4566646.23	1290.437	1.30	0.80	Uncorrected	Pro 6H	8/1/2016 0:00	11:52:24am	New	Sensor	08012016-NORTH.SSF
SU 2	-1.01	37,215	396231.02	4566646.88	1290.399	1.20	0.70	Uncorrected	Pro 6H	8/1/2016 0:00	11:35:17am	New	Sensor	08012016-NORTH.SSF
SU 2	-1.01	37,213	396220.2	4566651.53	1291.188	1.30	0.80	Uncorrected	Pro 6H	8/1/2016 0:00	11:48:54am	New	Sensor	08012016-NORTH.SSF
SU 2	-1.01	37,213	396232.72	4566648.74	1291.201	1.30	0.80	Uncorrected	Pro 6H	8/1/2016 0:00	11:50:40am	New	Sensor	08012016-NORTH.SSF
SU 2	-1.01	37,201	396223.03	4566649.22	1290.252	1.50	0.80	Uncorrected	Pro 6H	8/1/2016 0:00	12:07:09pm	New	Sensor	08012016-NORTH.SSF
SU 2	-1.01	37,199	396223.11	4566650.32	1289.976	1.30	0.80	Uncorrected	Pro 6H	8/1/2016 0:00	11:43:48am	New	Sensor	08012016-NORTH.SSF
SU 2	-1.02	37,196	396222.47	4566648.11	1290.33	1.30	0.80	Uncorrected	Pro 6H	8/1/2016 0:00	11:49:26am	New	Sensor	08012016-NORTH.SSF
SU 2	-1.02	37,190	396241.57	4566646.14	1290.252	1.30	0.80	Uncorrected	Pro 6H	8/1/2016 0:00	11:58:41am	New	Sensor	08012016-NORTH.SSF
SU 2	-1.02	37,187	396232.7	4566644.18	1289.613	1.60	0.90	Uncorrected	Pro 6H	8/1/2016 0:00	11:30:17am	New	Sensor	08012016-NORTH.SSF
SU 2	-1.02	37,179	396229.65	4566645.34	1290.087	1.20	0.70	Uncorrected	Pro 6H	8/1/2016 0:00	11:33:29am	New	Sensor	08012016-NORTH.SSF
SU 2	-1.02	37,179	396231.68	4566645.62	1290.369	1.50	0.80	Uncorrected	Pro 6H	8/1/2016 0:00	12:09:14pm	New	Sensor	08012016-NORTH.SSF
SU 2	-1.02	37,176	396231.76	4566646.89	1290.324	1.20	0.70	Uncorrected	Pro 6H	8/1/2016 0:00	11:34:49am	New	Sensor	08012016-NORTH.SSF
SU 2	-1.02	37,175	396240.07	4566644.37	1289.744	1.30	0.80	Uncorrected	Pro 6H	8/1/2016 0:00	11:53:49am	New	Sensor	08012016-NORTH.SSF
SU 2	-1.02	37,174	396226.64	4566650.85	1290.568	1.30	0.80	Uncorrected	Pro 6H	8/1/2016 0:00	11:44:34am	New	Sensor	08012016-NORTH.SSF
SU 2	-1.02	37,172	396224.71	4566651.6	1291.385	1.30	0.80	Uncorrected	Pro 6H	8/1/2016 0:00	11:48:33am	New	Sensor	08012016-NORTH.SSF
SU 2	-1.02	37,167	396223	4566649.23	1290.29	1.50	0.80	Uncorrected	Pro 6H	8/1/2016 0:00	12:07:15pm	New	Sensor	08012016-NORTH.SSF
SU 2	-1.02	37,157	396242.04	4566646.54	1290.419	1.30	0.80	Uncorrected	Pro 6H	8/1/2016 0:00	11:59:03am	New	Sensor	08012016-NORTH.SSF
SU 2	-1.03	37,144	396224.15	4566647.06	1289.818	1.30	0.80	Uncorrected	Pro 6H	8/1/2016 0:00	11:41:03am	New	Sensor	08012016-NORTH.SSF
SU 2	-1.03	37,139	396235.97	4566644.32	1289.85	1.30	0.80	Uncorrected	Pro 6H	8/1/2016 0:00	11:53:59am	New	Sensor	08012016-NORTH.SSF
SU 2	-1.03	37,137	396232.85	4566645.44	1289.989	1.20	0.70	Uncorrected	Pro 6H	8/1/2016 0:00	11:32:23am	New	Sensor	08012016-NORTH.SSF
SU 2	-1.03	37,134	396222.58	4566647.84	1289.216	1.50	0.80	Uncorrected	Pro 6H	8/1/2016 0:00	12:04:51pm	New	Sensor	08012016-NORTH.SSF
SU 2	-1.03	37,131	396234.99	4566647.54	1290.851	1.30	0.80	Uncorrected	Pro 6H	8/1/2016 0:00	11:52:05am	New	Sensor	08012016-NORTH.SSF
SU 2	-1.03	37,130	396235.84	4566648.17	1290.935	1.30	0.80	Uncorrected	Pro 6H	8/1/2016 0:00	11:51:32am	New	Sensor	08012016-NORTH.SSF
SU 2	-1.03	37,123	396225.11	4566646.07	1290.12	1.20	0.70	Uncorrected	Pro 6H	8/1/2016 0:00	11:37:57am	New	Sensor	08012016-NORTH.SSF
SU 2	-1.03	37,120	396221.2	4566651.58	1290.375	1.30	0.80	Uncorrected	Pro 6H	8/1/2016 0:00	11:44:20am	New	Sensor	08012016-NORTH.SSF
SU 2	-1.03	37,113	396232.63	4566644.03	1289.648	1.60	0.90	Uncorrected	Pro 6H	8/1/2016 0:00	11:30:15am	New	Sensor	08012016-NORTH.SSF
SU 2	-1.03	37,110	396223.45	4566651.5	1290.528	1.30	0.80	Uncorrected	Pro 6H	8/1/2016 0:00	11:45:00am	New	Sensor	08012016-NORTH.SSF
SU 2	-1.03	37,105	396237.62	4566647.17	1290.726	1.30	0.80	Uncorrected	Pro 6H	8/1/2016 0:00	11:52:01am	New	Sensor	08012016-NORTH.SSF
SU 2	-1.03	37,105	396242.77	4566646.84	1290.967	1.30	0.80	Uncorrected	Pro 6H	8/1/2016 0:00	11:59:33am	New	Sensor	08012016-NORTH.SSF
SU 2	-1.04	37,103	396228.17	4566647.61	1290.429	1.30	0.80	Uncorrected	Pro 6H	8/1/2016 0:00	11:40:04am	New	Sensor	08012016-NORTH.SSF
SU 2	-1.04	37,098	396233.63	4566643.11	1289.17	1.60	0.90	Uncorrected	Pro 6H	8/1/2016 0:00	11:30:21am	New	Sensor	08012016-NORTH.SSF

SU	Z-Score	CPM	Easting	Northing	MSL	PDOP	HDOP	CorrType	RcvrType	GPS_Date	GPS_Time	Update	FeatName	Datafile
SU 2	-1.04	37,094	396225.24	4566648.63	1290.752	1.30	0.80	Uncorrected	Pro 6H	8/1/2016 0:00	11:48:01am	New	Sensor	08012016-NORTH.SSF
SU 2	-1.04	37,092	396231.86	4566647.21	1290.363	1.20	0.70	Uncorrected	Pro 6H	8/1/2016 0:00	11:35:15am	New	Sensor	08012016-NORTH.SSF
SU 2	-1.04	37,086	396220.02	4566650.23	1290.908	1.30	0.80	Uncorrected	Pro 6H	8/1/2016 0:00	11:49:05am	New	Sensor	08012016-NORTH.SSF
SU 2	-1.04	37,086	396223	4566649.24	1290.235	1.50	0.80	Uncorrected	Pro 6H	8/1/2016 0:00	12:07:08pm	New	Sensor	08012016-NORTH.SSF
SU 2	-1.04	37,084	396240.87	4566646.22	1290.442	1.30	0.80	Uncorrected	Pro 6H	8/1/2016 0:00	11:52:25am	New	Sensor	08012016-NORTH.SSF
SU 2	-1.04	37,083	396230.4	4566645.95	1290.314	1.20	0.70	Uncorrected	Pro 6H	8/1/2016 0:00	11:36:04am	New	Sensor	08012016-NORTH.SSF
SU 2	-1.04	37,083	396231.27	4566647.22	1290.413	1.20	0.70	Uncorrected	Pro 6H	8/1/2016 0:00	11:36:43am	New	Sensor	08012016-NORTH.SSF
SU 2	-1.04	37,081	396233.13	4566647.25	1290.527	1.30	0.80	Uncorrected	Pro 6H	8/1/2016 0:00	11:50:35am	New	Sensor	08012016-NORTH.SSF
SU 2	-1.04	37,079	396223.75	4566650.05	1290.061	1.30	0.80	Uncorrected	Pro 6H	8/1/2016 0:00	11:43:49am	New	Sensor	08012016-NORTH.SSF
SU 2	-1.04	37,068	396224.82	4566647.05	1289.832	1.30	0.80	Uncorrected	Pro 6H	8/1/2016 0:00	11:41:31am	New	Sensor	08012016-NORTH.SSF
SU 2	-1.04	37,065	396234.28	4566646.79	1290.603	1.30	0.80	Uncorrected	Pro 6H	8/1/2016 0:00	11:52:41am	New	Sensor	08012016-NORTH.SSF
SU 2	-1.04	37,064	396222.25	4566648.28	1290.326	1.30	0.80	Uncorrected	Pro 6H	8/1/2016 0:00	11:49:25am	New	Sensor	08012016-NORTH.SSF
SU 2	-1.05	37,054	396228.63	4566645.77	1290.267	1.20	0.70	Uncorrected	Pro 6H	8/1/2016 0:00	11:36:33am	New	Sensor	08012016-NORTH.SSF
SU 2	-1.05	37,042	396236.29	4566645.17	1290.121	1.30	0.80	Uncorrected	Pro 6H	8/1/2016 0:00	11:53:27am	New	Sensor	08012016-NORTH.SSF
SU 2	-1.05	37,039	396220.61	4566650.91	1290.067	1.30	0.80	Uncorrected	Pro 6H	8/1/2016 0:00	11:43:44am	New	Sensor	08012016-NORTH.SSF
SU 2	-1.05	37,030	396223	4566649.07	1290.229	1.50	0.80	Uncorrected	Pro 6H	8/1/2016 0:00	12:07:24pm	New	Sensor	08012016-NORTH.SSF
SU 2	-1.05	37,029	396230.7	4566644.28	1289.904	1.20	0.70	Uncorrected	Pro 6H	8/1/2016 0:00	11:31:58am	New	Sensor	08012016-NORTH.SSF
SU 2	-1.05	37,028	396232.75	4566643.94	1289.528	1.60	0.90	Uncorrected	Pro 6H	8/1/2016 0:00	11:30:12am	New	Sensor	08012016-NORTH.SSF
SU 2	-1.05	37,023	396229.11	4566645.8	1290.353	1.20	0.70	Uncorrected	Pro 6H	8/1/2016 0:00	11:35:36am	New	Sensor	08012016-NORTH.SSF
SU 2	-1.06	37,005	396231	4566645.76	1290.245	1.20	0.70	Uncorrected	Pro 6H	8/1/2016 0:00	11:34:45am	New	Sensor	08012016-NORTH.SSF
SU 2	-1.06	37,002	396228.69	4566645.16	1290.092	1.20	0.70	Uncorrected	Pro 6H	8/1/2016 0:00	11:34:02am	New	Sensor	08012016-NORTH.SSF
SU 2	-1.06	37,001	396240.48	4566646.09	1290.244	1.30	0.80	Uncorrected	Pro 6H	8/1/2016 0:00	11:58:37am	New	Sensor	08012016-NORTH.SSF
SU 2	-1.06	36,997	396232.01	4566645.04	1289.603	1.30	0.80	Uncorrected	Pro 6H	8/1/2016 0:00	11:46:00am	New	Sensor	08012016-NORTH.SSF
SU 2	-1.06	36,993	396233.21	4566644.05	1289.875	1.60	0.90	Uncorrected	Pro 6H	8/1/2016 0:00	11:31:02am	New	Sensor	08012016-NORTH.SSF
SU 2	-1.06	36,991	396232.18	4566646.16	1290.435	1.50	0.80	Uncorrected	Pro 6H	8/1/2016 0:00	12:09:22pm	New	Sensor	08012016-NORTH.SSF
SU 2	-1.06	36,990	396226.24	4566650.11	1290.466	1.30	0.80	Uncorrected	Pro 6H	8/1/2016 0:00	11:44:28am	New	Sensor	08012016-NORTH.SSF
SU 2	-1.06	36,990	396222.83	4566652.22	1291.118	1.50	0.80	Uncorrected	Pro 6H	8/1/2016 0:00	12:11:44pm	New	Sensor	08012016-NORTH.SSF
SU 2	-1.06	36,988	396224.81	4566650.24	1290.236	1.30	0.80	Uncorrected	Pro 6H	8/1/2016 0:00	11:44:03am	New	Sensor	08012016-NORTH.SSF
SU 2	-1.06	36,986	396231.65	4566646.14	1290.192	1.20	0.70	Uncorrected	Pro 6H	8/1/2016 0:00	11:33:56am	New	Sensor	08012016-NORTH.SSF
SU 2	-1.06	36,982	396224.55	4566649.23	1290.147	1.30	0.80	Uncorrected	Pro 6H	8/1/2016 0:00	11:42:26am	New	Sensor	08012016-NORTH.SSF
SU 2	-1.06	36,978	396226.78	4566644.97	1289.967	1.20	0.70	Uncorrected	Pro 6H	8/1/2016 0:00	11:34:38am	New	Sensor	08012016-NORTH.SSF
SU 2	-1.06	36,976	396228.07	4566646.81	1290.579	1.50	0.80	Uncorrected	Pro 6H	8/1/2016 0:00	12:08:24pm	New	Sensor	08012016-NORTH.SSF
SU 2	-1.06	36,972	396235.14	4566648.17	1290.917	1.30	0.80	Uncorrected	Pro 6H	8/1/2016 0:00	11:51:33am	New	Sensor	08012016-NORTH.SSF
SU 2	-1.07	36,964	396237.68	4566645.29	1290.065	1.50	0.80	Uncorrected	Pro 6H	8/1/2016 0:00	12:10:00pm	New	Sensor	08012016-NORTH.SSF
SU 2	-1.07	36,962	396231.54	4566645.7	1290.312	1.50	0.80	Uncorrected	Pro 6H	8/1/2016 0:00	12:09:01pm	New	Sensor	08012016-NORTH.SSF
SU 2	-1.07	36,961	396227.2	4566646.07	1290.338	1.20	0.70	Uncorrected	Pro 6H	8/1/2016 0:00	11:37:23am	New	Sensor	08012016-NORTH.SSF
SU 2	-1.07	36,959	396240.21	4566645.76	1290.27	1.30	0.80	Uncorrected	Pro 6H	8/1/2016 0:00	11:52:53am	New	Sensor	08012016-NORTH.SSF
SU 2	-1.07	36,947	396236.07	4566645.48	1290.266	1.30	0.80	Uncorrected	Pro 6H	8/1/2016 0:00	11:53:04am	New	Sensor	08012016-NORTH.SSF
SU 2	-1.07	36,946	396232.07	4566646.27	1290.185	1.20	0.70	Uncorrected	Pro 6H	8/1/2016 0:00	11:33:55am	New	Sensor	08012016-NORTH.SSF
SU 2	-1.07	36,943	396222.09	4566651.73	1290.517	1.30	0.80	Uncorrected	Pro 6H	8/1/2016 0:00	11:44:41am	New	Sensor	08012016-NORTH.SSF
SU 2	-1.07	36,934	396231.01	4566646.21	1290.294	1.20	0.70	Uncorrected	Pro 6H	8/1/2016 0:00	11:36:38am	New	Sensor	08012016-NORTH.SSF
SU 2	-1.07	36,929	396232.25	4566647.16	1290.485	1.30	0.80	Uncorrected	Pro 6H	8/1/2016 0:00	11:50:05am	New	Sensor	08012016-NORTH.SSF
SU 2	-1.08	36,915	396242.95	4566645.31	1290.796	1.30	0.80	Uncorrected	Pro 6H	8/1/2016 0:00	11:59:42am	New	Sensor	08012016-NORTH.SSF
SU 2	-1.08	36,913	396244.32	4566643.66	1290.773	1.30	0.80	Uncorrected	Pro 6H	8/1/2016 0:00	11:59:27am	New	Sensor	08012016-NORTH.SSF
SU 2	-1.08	36,911	396229.72	4566646.3	1290.33	1.20	0.70	Uncorrected	Pro 6H	8/1/2016 0:00	11:36:14am	New	Sensor	08012016-NORTH.SSF
SU 2	-1.08	36,911	396238.65	4566648.58	1291.846	1.30	0.80	Uncorrected	Pro 6H	8/1/2016 0:00	11:56:13am	New	Sensor	08012016-NORTH.SSF
SU 2	-1.08	36,910	396224.34	4566647.04	1289.612	1.30	0.80	Uncorrected	Pro 6H	8/1/2016 0:00	11:41:01am	New	Sensor	08012016-NORTH.SSF
SU 2	-1.08	36,908	396236.78	4566645.5	1290.232	1.30	0.80	Uncorrected	Pro 6H	8/1/2016 0:00	11:53:03am	New	Sensor	08012016-NORTH.SSF
SU 2	-1.08	36,906	396241.07	4566645.42	1290.019	1.30	0.80	Uncorrected	Pro 6H	8/1/2016 0:00	11:58:35am	New	Sensor	08012016-NORTH.SSF
SU 2	-1.08	36,905	396230.46	4566646.17	1290.301	1.20	0.70	Uncorrected	Pro 6H	8/1/2016 0:00	11:36:36am	New	Sensor	08012016-NORTH.SSF
SU 2	-1.08	36,903	396231.36	4566642.59	1289.289	1.30	0.80	Uncorrected	Pro 6H	8/1/2016 0:00	11:46:35am	New	Sensor	08012016-NORTH.SSF
SU 2	-1.08	36,889	396223	4566649.18	1290.278	1.50	0.80	Uncorrected	Pro 6H	8/1/2016 0:00	12:07:37pm	New	Sensor	08012016-NORTH.SSF

SU	Z-Score	CPM	Easting	Northing	MSL	PDOP	HDOP	CorrType	RcvrType	GPS_Date	GPS_Time	Update	FeatName	Datafile
SU 2	-1.08	36,889	396222.99	4566649.18	1290.258	1.50	0.80	Uncorrected	Pro 6H	8/1/2016 0:00	12:07:41pm	New	Sensor	08012016-NORTH.SSF
SU 2	-1.08	36,888	396227.42	4566647.29	1290.969	1.30	0.80	Uncorrected	Pro 6H	8/1/2016 0:00	11:47:29am	New	Sensor	08012016-NORTH.SSF
SU 2	-1.08	36,885	396237.53	4566644.41	1289.924	1.30	0.80	Uncorrected	Pro 6H	8/1/2016 0:00	11:57:40am	New	Sensor	08012016-NORTH.SSF
SU 2	-1.08	36,876	396229.22	4566645.46	1290.247	1.20	0.70	Uncorrected	Pro 6H	8/1/2016 0:00	11:35:08am	New	Sensor	08012016-NORTH.SSF
SU 2	-1.08	36,876	396223.26	4566651.25	1290.318	1.30	0.80	Uncorrected	Pro 6H	8/1/2016 0:00	11:44:23am	New	Sensor	08012016-NORTH.SSF
SU 2	-1.08	36,876	396237.05	4566645.83	1290.269	1.30	0.80	Uncorrected	Pro 6H	8/1/2016 0:00	11:57:09am	New	Sensor	08012016-NORTH.SSF
SU 2	-1.08	36,876	396235.88	4566645.6	1290.158	1.50	0.80	Uncorrected	Pro 6H	8/1/2016 0:00	12:09:34pm	New	Sensor	08012016-NORTH.SSF
SU 2	-1.08	36,874	396228.09	4566646.84	1290.55	1.50	0.80	Uncorrected	Pro 6H	8/1/2016 0:00	12:08:41pm	New	Sensor	08012016-NORTH.SSF
SU 2	-1.09	36,858	396231.81	4566646.72	1290.664	1.30	0.80	Uncorrected	Pro 6H	8/1/2016 0:00	11:50:01am	New	Sensor	08012016-NORTH.SSF
SU 2	-1.09	36,857	396226.95	4566647.36	1290.265	1.30	0.80	Uncorrected	Pro 6H	8/1/2016 0:00	11:40:02am	New	Sensor	08012016-NORTH.SSF
SU 2	-1.09	36,854	396229.4	4566646.98	1290.165	1.30	0.80	Uncorrected	Pro 6H	8/1/2016 0:00	11:39:15am	New	Sensor	08012016-NORTH.SSF
SU 2	-1.09	36,853	396231.53	4566645.42	1290.17	1.20	0.70	Uncorrected	Pro 6H	8/1/2016 0:00	11:34:20am	New	Sensor	08012016-NORTH.SSF
SU 2	-1.09	36,851	396239.39	4566645.67	1290.236	1.30	0.80	Uncorrected	Pro 6H	8/1/2016 0:00	11:52:58am	New	Sensor	08012016-NORTH.SSF
SU 2	-1.09	36,849	396230.48	4566645.96	1290.204	1.20	0.70	Uncorrected	Pro 6H	8/1/2016 0:00	11:34:26am	New	Sensor	08012016-NORTH.SSF
SU 2	-1.09	36,846	396226.87	4566644.04	1289.773	1.20	0.70	Uncorrected	Pro 6H	8/1/2016 0:00	11:32:37am	New	Sensor	08012016-NORTH.SSF
SU 2	-1.09	36,840	396231.78	4566643.58	1289.374	1.30	0.80	Uncorrected	Pro 6H	8/1/2016 0:00	11:46:30am	New	Sensor	08012016-NORTH.SSF
SU 2	-1.09	36,837	396225.5	4566647.97	1290.77	1.30	0.80	Uncorrected	Pro 6H	8/1/2016 0:00	11:48:27am	New	Sensor	08012016-NORTH.SSF
SU 2	-1.09	36,825	396225.51	4566645.42	1290.006	1.20	0.70	Uncorrected	Pro 6H	8/1/2016 0:00	11:37:29am	New	Sensor	08012016-NORTH.SSF
SU 2	-1.1	36,823	396227.92	4566646.41	1290.465	1.20	0.70	Uncorrected	Pro 6H	8/1/2016 0:00	11:37:04am	New	Sensor	08012016-NORTH.SSF
SU 2	-1.1	36,823	396229.51	4566646.65	1290.486	1.20	0.70	Uncorrected	Pro 6H	8/1/2016 0:00	11:37:10am	New	Sensor	08012016-NORTH.SSF
SU 2	-1.1	36,821	396224.92	4566649.58	1291.038	1.30	0.80	Uncorrected	Pro 6H	8/1/2016 0:00	11:47:59am	New	Sensor	08012016-NORTH.SSF
SU 2	-1.1	36,821	396243.07	4566646.39	1290.891	1.30	0.80	Uncorrected	Pro 6H	8/1/2016 0:00	11:59:32am	New	Sensor	08012016-NORTH.SSF
SU 2	-1.1	36,811	396225.01	4566651.67	1290.509	1.30	0.80	Uncorrected	Pro 6H	8/1/2016 0:00	11:45:15am	New	Sensor	08012016-NORTH.SSF
SU 2	-1.1	36,809	396225.35	4566648.67	1290.794	1.30	0.80	Uncorrected	Pro 6H	8/1/2016 0:00	11:48:27am	New	Sensor	08012016-NORTH.SSF
SU 2	-1.1	36,806	396228.24	4566647.77	1290.505	1.30	0.80	Uncorrected	Pro 6H	8/1/2016 0:00	11:41:12am	New	Sensor	08012016-NORTH.SSF
SU 2	-1.1	36,802	396233.46	4566644.4	1290.031	1.50	0.90	Uncorrected	Pro 6H	8/1/2016 0:00	11:31:21am	New	Sensor	08012016-NORTH.SSF
SU 2	-1.1	36,794	396227.03	4566647.76	1290.442	1.30	0.80	Uncorrected	Pro 6H	8/1/2016 0:00	11:40:39am	New	Sensor	08012016-NORTH.SSF
SU 2	-1.1	36,789	396225.58	4566650.13	1290.171	1.30	0.80	Uncorrected	Pro 6H	8/1/2016 0:00	11:43:28am	New	Sensor	08012016-NORTH.SSF
SU 2	-1.1	36,788	396236.74	4566644.94	1290.013	1.50	0.80	Uncorrected	Pro 6H	8/1/2016 0:00	12:09:58pm	New	Sensor	08012016-NORTH.SSF
SU 2	-1.1	36,787	396232.42	4566646.3	1290.187	1.20	0.70	Uncorrected	Pro 6H	8/1/2016 0:00	11:33:54am	New	Sensor	08012016-NORTH.SSF
SU 2	-1.1	36,786	396223.16	4566648.6	1290.464	1.30	0.80	Uncorrected	Pro 6H	8/1/2016 0:00	11:48:42am	New	Sensor	08012016-NORTH.SSF
SU 2	-1.1	36,783	396228.94	4566647.02	1290.126	1.30	0.80	Uncorrected	Pro 6H	8/1/2016 0:00	11:39:16am	New	Sensor	08012016-NORTH.SSF
SU 2	-1.1	36,780	396239.28	4566646.41	1290.515	1.30	0.80	Uncorrected	Pro 6H	8/1/2016 0:00	11:52:22am	New	Sensor	08012016-NORTH.SSF
SU 2	-1.11	36,777	396229.4	4566644.7	1290.143	1.20	0.70	Uncorrected	Pro 6H	8/1/2016 0:00	11:33:46am	New	Sensor	08012016-NORTH.SSF
SU 2	-1.11	36,776	396229.9	4566647.22	1290.142	1.30	0.80	Uncorrected	Pro 6H	8/1/2016 0:00	11:39:14am	New	Sensor	08012016-NORTH.SSF
SU 2	-1.11	36,776	396232.38	4566643.58	1289.403	1.30	0.80	Uncorrected	Pro 6H	8/1/2016 0:00	11:46:08am	New	Sensor	08012016-NORTH.SSF
SU 2	-1.11	36,767	396225	4566650.21	1290.154	1.30	0.80	Uncorrected	Pro 6H	8/1/2016 0:00	11:43:29am	New	Sensor	08012016-NORTH.SSF
SU 2	-1.11	36,767	396238.74	4566647.04	1290.598	1.30	0.80	Uncorrected	Pro 6H	8/1/2016 0:00	11:51:59am	New	Sensor	08012016-NORTH.SSF
SU 2	-1.11	36,764	396229.93	4566648.8	1290.599	1.30	0.80	Uncorrected	Pro 6H	8/1/2016 0:00	11:40:20am	New	Sensor	08012016-NORTH.SSF
SU 2	-1.11	36,758	396226.21	4566650.02	1290.215	1.30	0.80	Uncorrected	Pro 6H	8/1/2016 0:00	11:43:27am	New	Sensor	08012016-NORTH.SSF
SU 2	-1.11	36,758	396225.01	4566650.54	1291.235	1.30	0.80	Uncorrected	Pro 6H	8/1/2016 0:00	11:48:31am	New	Sensor	08012016-NORTH.SSF
SU 2	-1.11	36,757	396236.29	4566645.65	1290.357	1.30	0.80	Uncorrected	Pro 6H	8/1/2016 0:00	11:56:42am	New	Sensor	08012016-NORTH.SSF
SU 2	-1.11	36,757	396228.03	4566646.78	1290.562	1.50	0.80	Uncorrected	Pro 6H	8/1/2016 0:00	12:08:15pm	New	Sensor	08012016-NORTH.SSF
SU 2	-1.11	36,754	396236.98	4566646.28	1290.42	1.50	0.80	Uncorrected	Pro 6H	8/1/2016 0:00	12:10:23pm	New	Sensor	08012016-NORTH.SSF
SU 2	-1.11	36,749	396226.13	4566648.63	1290.967	1.30	0.80	Uncorrected	Pro 6H	8/1/2016 0:00	11:47:53am	New	Sensor	08012016-NORTH.SSF
SU 2	-1.11	36,748	396231.64	4566645.77	1290.43	1.50	0.80	Uncorrected	Pro 6H	8/1/2016 0:00	12:09:20pm	New	Sensor	08012016-NORTH.SSF
SU 2	-1.11	36,736	396229.31	4566646.48	1290.345	1.20	0.70	Uncorrected	Pro 6H	8/1/2016 0:00	11:35:46am	New	Sensor	08012016-NORTH.SSF
SU 2	-1.11	36,735	396224.88	4566652.03	1290.825	1.30	0.80	Uncorrected	Pro 6H	8/1/2016 0:00	11:45:43am	New	Sensor	08012016-NORTH.SSF
SU 2	-1.11	36,732	396227.16	4566646.58	1290.516	1.20	0.70	Uncorrected	Pro 6H	8/1/2016 0:00	11:38:04am	New	Sensor	08012016-NORTH.SSF
SU 2	-1.12	36,727	396241.57	4566646.19	1290.426	1.30	0.80	Uncorrected	Pro 6H	8/1/2016 0:00	11:52:28am	New	Sensor	08012016-NORTH.SSF
SU 2	-1.12	36,722	396231.79	4566645.22	1289.778	1.30	0.80	Uncorrected	Pro 6H	8/1/2016 0:00	11:46:11am	New	Sensor	08012016-NORTH.SSF
SU 2	-1.12	36,719	396244.47	4566641.92	1290.707	1.30	0.80	Uncorrected	Pro 6H	8/1/2016 0:00	11:59:22am	New	Sensor	08012016-NORTH.SSF

SU	Z-Score	CPM	Easting	Northing	MSL	PDOP	HDOP	CorrType	RcvrType	GPS_Date	GPS_Time	Update	FeatName	Datafile
SU 2	-1.12	36,718	396226.55	4566649.15	1290.358	1.30	0.80	Uncorrected	Pro 6H	8/1/2016 0:00	11:42:54am	New	Sensor	08012016-NORTH.SSF
SU 2	-1.12	36,715	396237.33	4566646.5	1290.598	1.30	0.80	Uncorrected	Pro 6H	8/1/2016 0:00	11:52:18am	New	Sensor	08012016-NORTH.SSF
SU 2	-1.12	36,714	396242.21	4566647.06	1290.928	1.30	0.80	Uncorrected	Pro 6H	8/1/2016 0:00	11:59:38am	New	Sensor	08012016-NORTH.SSF
SU 2	-1.12	36,706	396232.77	4566643.37	1289.3	1.30	0.80	Uncorrected	Pro 6H	8/1/2016 0:00	11:46:07am	New	Sensor	08012016-NORTH.SSF
SU 2	-1.12	36,705	396240.92	4566645.51	1290.749	1.30	0.80	Uncorrected	Pro 6H	8/1/2016 0:00	11:56:03am	New	Sensor	08012016-NORTH.SSF
SU 2	-1.12	36,704	396235.7	4566644.87	1290.152	1.30	0.80	Uncorrected	Pro 6H	8/1/2016 0:00	11:53:08am	New	Sensor	08012016-NORTH.SSF
SU 2	-1.12	36,703	396227.78	4566647.65	1290.392	1.30	0.80	Uncorrected	Pro 6H	8/1/2016 0:00	11:41:11am	New	Sensor	08012016-NORTH.SSF
SU 2	-1.12	36,703	396225.86	4566651.44	1291.162	1.50	0.80	Uncorrected	Pro 6H	8/1/2016 0:00	12:11:39pm	New	Sensor	08012016-NORTH.SSF
SU 2	-1.12	36,690	396226.81	4566647.45	1290.327	1.30	0.80	Uncorrected	Pro 6H	8/1/2016 0:00	11:41:09am	New	Sensor	08012016-NORTH.SSF
SU 2	-1.12	36,689	396241.72	4566646.13	1290.42	1.50	0.80	Uncorrected	Pro 6H	8/1/2016 0:00	12:10:07pm	New	Sensor	08012016-NORTH.SSF
SU 2	-1.13	36,680	396231.93	4566647.42	1290.044	1.30	0.80	Uncorrected	Pro 6H	8/1/2016 0:00	11:39:10am	New	Sensor	08012016-NORTH.SSF
SU 2	-1.13	36,678	396225.6	4566649.28	1290.149	1.30	0.80	Uncorrected	Pro 6H	8/1/2016 0:00	11:43:52am	New	Sensor	08012016-NORTH.SSF
SU 2	-1.13	36,678	396218.99	4566651.05	1290.464	1.30	0.80	Uncorrected	Pro 6H	8/1/2016 0:00	11:44:17am	New	Sensor	08012016-NORTH.SSF
SU 2	-1.13	36,677	396228.04	4566646.81	1290.55	1.50	0.80	Uncorrected	Pro 6H	8/1/2016 0:00	12:08:33pm	New	Sensor	08012016-NORTH.SSF
SU 2	-1.13	36,667	396231.44	4566648.7	1290.397	1.30	0.80	Uncorrected	Pro 6H	8/1/2016 0:00	11:41:47am	New	Sensor	08012016-NORTH.SSF
SU 2	-1.13	36,666	396232.14	4566646.79	1290.341	1.20	0.70	Uncorrected	Pro 6H	8/1/2016 0:00	11:36:40am	New	Sensor	08012016-NORTH.SSF
SU 2	-1.13	36,665	396240.54	4566645.71	1290.183	1.30	0.80	Uncorrected	Pro 6H	8/1/2016 0:00	11:52:56am	New	Sensor	08012016-NORTH.SSF
SU 2	-1.13	36,663	396230.33	4566645.64	1290.278	1.20	0.70	Uncorrected	Pro 6H	8/1/2016 0:00	11:34:44am	New	Sensor	08012016-NORTH.SSF
SU 2	-1.13	36,643	396223.55	4566650.37	1290.96	1.30	0.80	Uncorrected	Pro 6H	8/1/2016 0:00	11:48:37am	New	Sensor	08012016-NORTH.SSF
SU 2	-1.13	36,641	396232.98	4566643.95	1289.532	1.60	0.90	Uncorrected	Pro 6H	8/1/2016 0:00	11:30:07am	New	Sensor	08012016-NORTH.SSF
SU 2	-1.14	36,637	396232.4	4566646.63	1290.446	1.50	0.80	Uncorrected	Pro 6H	8/1/2016 0:00	12:09:23pm	New	Sensor	08012016-NORTH.SSF
SU 2	-1.14	36,630	396235.12	4566647.08	1290.696	1.30	0.80	Uncorrected	Pro 6H	8/1/2016 0:00	11:56:45am	New	Sensor	08012016-NORTH.SSF
SU 2	-1.14	36,627	396232.23	4566646.73	1290.313	1.20	0.70	Uncorrected	Pro 6H	8/1/2016 0:00	11:34:48am	New	Sensor	08012016-NORTH.SSF
SU 2	-1.14	36,626	396217.69	4566650.95	1290.75	1.30	0.80	Uncorrected	Pro 6H	8/1/2016 0:00	11:44:50am	New	Sensor	08012016-NORTH.SSF
SU 2	-1.14	36,625	396235.52	4566645.59	1290.48	1.30	0.80	Uncorrected	Pro 6H	8/1/2016 0:00	11:56:32am	New	Sensor	08012016-NORTH.SSF
SU 2	-1.14	36,623	396231.62	4566646.56	1290.354	1.20	0.70	Uncorrected	Pro 6H	8/1/2016 0:00	11:36:39am	New	Sensor	08012016-NORTH.SSF
SU 2	-1.14	36,623	396220.69	4566650.7	1290.946	1.30	0.80	Uncorrected	Pro 6H	8/1/2016 0:00	11:48:56am	New	Sensor	08012016-NORTH.SSF
SU 2	-1.14	36,622	396240.9	4566645.72	1290.221	1.30	0.80	Uncorrected	Pro 6H	8/1/2016 0:00	11:52:55am	New	Sensor	08012016-NORTH.SSF
SU 2	-1.14	36,615	396226.41	4566647.5	1290.43	1.50	0.80	Uncorrected	Pro 6H	8/1/2016 0:00	12:07:58pm	New	Sensor	08012016-NORTH.SSF
SU 2	-1.14	36,607	396231.82	4566645.88	1290.435	1.50	0.80	Uncorrected	Pro 6H	8/1/2016 0:00	12:09:21pm	New	Sensor	08012016-NORTH.SSF
SU 2	-1.14	36,605	396244.35	4566642.68	1290.785	1.30	0.80	Uncorrected	Pro 6H	8/1/2016 0:00	11:59:48am	New	Sensor	08012016-NORTH.SSF
SU 2	-1.14	36,601	396238.25	4566645.39	1290.087	1.50	0.80	Uncorrected	Pro 6H	8/1/2016 0:00	12:10:01pm	New	Sensor	08012016-NORTH.SSF
SU 2	-1.15	36,590	396228.6	4566645.71	1290.338	1.20	0.70	Uncorrected	Pro 6H	8/1/2016 0:00	11:36:01am	New	Sensor	08012016-NORTH.SSF
SU 2	-1.15	36,590	396231.35	4566646.86	1290.424	1.20	0.70	Uncorrected	Pro 6H	8/1/2016 0:00	11:36:11am	New	Sensor	08012016-NORTH.SSF
SU 2	-1.15	36,580	396240.43	4566646.58	1290.387	1.30	0.80	Uncorrected	Pro 6H	8/1/2016 0:00	11:58:38am	New	Sensor	08012016-NORTH.SSF
SU 2	-1.15	36,578	396243.7	4566644.18	1290.888	1.30	0.80	Uncorrected	Pro 6H	8/1/2016 0:00	11:59:45am	New	Sensor	08012016-NORTH.SSF
SU 2	-1.15	36,577	396231.7	4566645.54	1290.297	1.50	0.80	Uncorrected	Pro 6H	8/1/2016 0:00	12:09:06pm	New	Sensor	08012016-NORTH.SSF
SU 2	-1.15	36,573	396238.87	4566645.67	1290.243	1.30	0.80	Uncorrected	Pro 6H	8/1/2016 0:00	11:52:59am	New	Sensor	08012016-NORTH.SSF
SU 2	-1.15	36,570	396233.49	4566644.34	1289.782	1.20	0.70	Uncorrected	Pro 6H	8/1/2016 0:00	11:31:50am	New	Sensor	08012016-NORTH.SSF
SU 2	-1.15	36,570	396225.2	4566645.44	1289.97	1.20	0.70	Uncorrected	Pro 6H	8/1/2016 0:00	11:37:55am	New	Sensor	08012016-NORTH.SSF
SU 2	-1.15	36,562	396232.49	4566646.79	1290.315	1.30	0.80	Uncorrected	Pro 6H	8/1/2016 0:00	11:50:07am	New	Sensor	08012016-NORTH.SSF
SU 2	-1.15	36,555	396228.06	4566646.77	1290.557	1.50	0.80	Uncorrected	Pro 6H	8/1/2016 0:00	12:08:19pm	New	Sensor	08012016-NORTH.SSF
SU 2	-1.15	36,552	396220.75	4566652.55	1290.878	1.30	0.80	Uncorrected	Pro 6H	8/1/2016 0:00	11:45:37am	New	Sensor	08012016-NORTH.SSF
SU 2	-1.15	36,547	396230.38	4566647.19	1290.664	1.20	0.70	Uncorrected	Pro 6H	8/1/2016 0:00	11:37:38am	New	Sensor	08012016-NORTH.SSF
SU 2	-1.16	36,541	396228.79	4566644.07	1290.36	1.30	0.80	Uncorrected	Pro 6H	8/1/2016 0:00	11:47:10am	New	Sensor	08012016-NORTH.SSF
SU 2	-1.16	36,524	396222.42	4566650.63	1290.192	1.30	0.80	Uncorrected	Pro 6H	8/1/2016 0:00	11:43:13am	New	Sensor	08012016-NORTH.SSF
SU 2	-1.16	36,521	396243.42	4566645.41	1290.818	1.30	0.80	Uncorrected	Pro 6H	8/1/2016 0:00	12:00:00pm	New	Sensor	08012016-NORTH.SSF
SU 2	-1.16	36,519	396235.46	4566646.16	1290.44	1.30	0.80	Uncorrected	Pro 6H	8/1/2016 0:00	11:52:45am	New	Sensor	08012016-NORTH.SSF
SU 2	-1.16	36,517	396227.83	4566646.86	1290.092	1.30	0.80	Uncorrected	Pro 6H	8/1/2016 0:00	11:38:48am	New	Sensor	08012016-NORTH.SSF
SU 2	-1.16	36,516	396234.83	4566646.37	1290.534	1.30	0.80	Uncorrected	Pro 6H	8/1/2016 0:00	11:52:43am	New	Sensor	08012016-NORTH.SSF
SU 2	-1.16	36,515	396225.13	4566649.9	1291.039	1.30	0.80	Uncorrected	Pro 6H	8/1/2016 0:00	11:48:29am	New	Sensor	08012016-NORTH.SSF
SU 2	-1.16	36,514	396226.51	4566646.07	1290.623	1.30	0.80	Uncorrected	Pro 6H	8/1/2016 0:00	11:48:07am	New	Sensor	08012016-NORTH.SSF

SU	Z-Score	CPM	Easting	Northing	MSL	PDOP	HDOP	CorrType	RcvrType	GPS_Date	GPS_Time	Update	FeatName	Datafile
SU 2	-1.16	36,513	396225.92	4566646.98	1290.079	1.30	0.80	Uncorrected	Pro 6H	8/1/2016 0:00	11:40:00am	New	Sensor	08012016-NORTH.SSF
SU 2	-1.16	36,511	396229.28	4566647.44	1290.387	1.30	0.80	Uncorrected	Pro 6H	8/1/2016 0:00	11:39:36am	New	Sensor	08012016-NORTH.SSF
SU 2	-1.16	36,505	396222.98	4566649.28	1290.228	1.50	0.80	Uncorrected	Pro 6H	8/1/2016 0:00	12:07:07pm	New	Sensor	08012016-NORTH.SSF
SU 2	-1.16	36,499	396241.37	4566645.02	1289.879	1.50	0.80	Uncorrected	Pro 6H	8/1/2016 0:00	12:09:47pm	New	Sensor	08012016-NORTH.SSF
SU 2	-1.17	36,496	396236.48	4566646.18	1290.434	1.50	0.80	Uncorrected	Pro 6H	8/1/2016 0:00	12:10:22pm	New	Sensor	08012016-NORTH.SSF
SU 2	-1.17	36,488	396240.75	4566646.77	1290.51	1.50	0.80	Uncorrected	Pro 6H	8/1/2016 0:00	12:10:29pm	New	Sensor	08012016-NORTH.SSF
SU 2	-1.17	36,487	396223.69	4566648.18	1289.752	1.30	0.80	Uncorrected	Pro 6H	8/1/2016 0:00	11:42:03am	New	Sensor	08012016-NORTH.SSF
SU 2	-1.17	36,484	396227.03	4566648.95	1291.179	1.30	0.80	Uncorrected	Pro 6H	8/1/2016 0:00	11:47:26am	New	Sensor	08012016-NORTH.SSF
SU 2	-1.17	36,482	396244.11	4566642.99	1290.698	1.30	0.80	Uncorrected	Pro 6H	8/1/2016 0:00	11:59:17am	New	Sensor	08012016-NORTH.SSF
SU 2	-1.17	36,474	396244.82	4566642.46	1290.805	1.30	0.80	Uncorrected	Pro 6H	8/1/2016 0:00	11:59:54am	New	Sensor	08012016-NORTH.SSF
SU 2	-1.17	36,472	396235.3	4566645.09	1290.046	1.30	0.80	Uncorrected	Pro 6H	8/1/2016 0:00	11:53:57am	New	Sensor	08012016-NORTH.SSF
SU 2	-1.17	36,467	396235.91	4566647.94	1290.894	1.30	0.80	Uncorrected	Pro 6H	8/1/2016 0:00	11:57:31am	New	Sensor	08012016-NORTH.SSF
SU 2	-1.17	36,453	396226	4566649.96	1290.285	1.30	0.80	Uncorrected	Pro 6H	8/1/2016 0:00	11:44:01am	New	Sensor	08012016-NORTH.SSF
SU 2	-1.18	36,450	396231.48	4566646.79	1290.059	1.30	0.80	Uncorrected	Pro 6H	8/1/2016 0:00	11:39:08am	New	Sensor	08012016-NORTH.SSF
SU 2	-1.18	36,443	396231.67	4566647.16	1290.405	1.20	0.70	Uncorrected	Pro 6H	8/1/2016 0:00	11:36:10am	New	Sensor	08012016-NORTH.SSF
SU 2	-1.18	36,438	396227.34	4566646.64	1290.146	1.30	0.80	Uncorrected	Pro 6H	8/1/2016 0:00	11:39:01am	New	Sensor	08012016-NORTH.SSF
SU 2	-1.18	36,431	396240.12	4566645.63	1290.12	1.50	0.80	Uncorrected	Pro 6H	8/1/2016 0:00	12:10:04pm	New	Sensor	08012016-NORTH.SSF
SU 2	-1.18	36,420	396229.4	4566646.9	1290.65	1.30	0.80	Uncorrected	Pro 6H	8/1/2016 0:00	11:46:44am	New	Sensor	08012016-NORTH.SSF
SU 2	-1.18	36,412	396223.42	4566650.98	1291.049	1.30	0.80	Uncorrected	Pro 6H	8/1/2016 0:00	11:48:35am	New	Sensor	08012016-NORTH.SSF
SU 2	-1.18	36,406	396230.08	4566644.96	1290.075	1.30	0.80	Uncorrected	Pro 6H	8/1/2016 0:00	11:46:40am	New	Sensor	08012016-NORTH.SSF
SU 2	-1.19	36,405	396239.51	4566645.48	1290.097	1.50	0.80	Uncorrected	Pro 6H	8/1/2016 0:00	12:10:03pm	New	Sensor	08012016-NORTH.SSF
SU 2	-1.19	36,404	396233.08	4566644.02	1289.519	1.60	0.90	Uncorrected	Pro 6H	8/1/2016 0:00	11:30:06am	New	Sensor	08012016-NORTH.SSF
SU 2	-1.19	36,397	396232.27	4566646.17	1290.498	1.30	0.80	Uncorrected	Pro 6H	8/1/2016 0:00	11:50:01am	New	Sensor	08012016-NORTH.SSF
SU 2	-1.19	36,395	396226.88	4566649.75	1290.31	1.30	0.80	Uncorrected	Pro 6H	8/1/2016 0:00	11:43:26am	New	Sensor	08012016-NORTH.SSF
SU 2	-1.19	36,394	396240.8	4566645.14	1289.902	1.50	0.80	Uncorrected	Pro 6H	8/1/2016 0:00	12:09:48pm	New	Sensor	08012016-NORTH.SSF
SU 2	-1.19	36,388	396229.29	4566646.32	1290.35	1.20	0.70	Uncorrected	Pro 6H	8/1/2016 0:00	11:36:47am	New	Sensor	08012016-NORTH.SSF
SU 2	-1.19	36,384	396231.54	4566645.21	1290.129	1.20	0.70	Uncorrected	Pro 6H	8/1/2016 0:00	11:33:50am	New	Sensor	08012016-NORTH.SSF
SU 2	-1.19	36,384	396245.06	4566641.89	1290.866	1.30	0.80	Uncorrected	Pro 6H	8/1/2016 0:00	11:59:52am	New	Sensor	08012016-NORTH.SSF
SU 2	-1.19	36,370	396241.27	4566646.9	1290.466	1.50	0.80	Uncorrected	Pro 6H	8/1/2016 0:00	12:10:10pm	New	Sensor	08012016-NORTH.SSF
SU 2	-1.19	36,364	396228.08	4566646.8	1290.549	1.50	0.80	Uncorrected	Pro 6H	8/1/2016 0:00	12:08:35pm	New	Sensor	08012016-NORTH.SSF
SU 2	-1.2	36,356	396231.51	4566648.93	1290.429	1.30	0.80	Uncorrected	Pro 6H	8/1/2016 0:00	11:40:13am	New	Sensor	08012016-NORTH.SSF
SU 2	-1.2	36,356	396236.72	4566648.08	1290.833	1.50	0.80	Uncorrected	Pro 6H	8/1/2016 0:00	12:10:41pm	New	Sensor	08012016-NORTH.SSF
SU 2	-1.2	36,350	396238.73	4566646.63	1290.516	1.30	0.80	Uncorrected	Pro 6H	8/1/2016 0:00	11:57:59am	New	Sensor	08012016-NORTH.SSF
SU 2	-1.2	36,344	396232.63	4566645.43	1289.971	1.20	0.70	Uncorrected	Pro 6H	8/1/2016 0:00	11:32:24am	New	Sensor	08012016-NORTH.SSF
SU 2	-1.2	36,344	396238.65	4566647.33	1290.791	1.30	0.80	Uncorrected	Pro 6H	8/1/2016 0:00	11:51:47am	New	Sensor	08012016-NORTH.SSF
SU 2	-1.2	36,342	396237.59	4566648.86	1291.803	1.30	0.80	Uncorrected	Pro 6H	8/1/2016 0:00	11:56:15am	New	Sensor	08012016-NORTH.SSF
SU 2	-1.2	36,341	396236.9	4566646.67	1290.657	1.30	0.80	Uncorrected	Pro 6H	8/1/2016 0:00	11:52:17am	New	Sensor	08012016-NORTH.SSF
SU 2	-1.2	36,331	396244.61	4566642.22	1290.802	1.30	0.80	Uncorrected	Pro 6H	8/1/2016 0:00	11:59:49am	New	Sensor	08012016-NORTH.SSF
SU 2	-1.2	36,326	396232.7	4566644.11	1289.62	1.60	0.90	Uncorrected	Pro 6H	8/1/2016 0:00	11:30:18am	New	Sensor	08012016-NORTH.SSF
SU 2	-1.2	36,320	396226.81	4566650.81	1290.582	1.30	0.80	Uncorrected	Pro 6H	8/1/2016 0:00	11:45:12am	New	Sensor	08012016-NORTH.SSF
SU 2	-1.2	36,318	396235.14	4566648.16	1291.115	1.30	0.80	Uncorrected	Pro 6H	8/1/2016 0:00	11:51:01am	New	Sensor	08012016-NORTH.SSF
SU 2	-1.2	36,315	396239.78	4566646.48	1290.508	1.30	0.80	Uncorrected	Pro 6H	8/1/2016 0:00	11:52:23am	New	Sensor	08012016-NORTH.SSF
SU 2	-1.21	36,307	396224.23	4566650.52	1290.213	1.30	0.80	Uncorrected	Pro 6H	8/1/2016 0:00	11:44:04am	New	Sensor	08012016-NORTH.SSF
SU 2	-1.21	36,307	396239.68	4566645.27	1290.2	1.30	0.80	Uncorrected	Pro 6H	8/1/2016 0:00	11:58:09am	New	Sensor	08012016-NORTH.SSF
SU 2	-1.21	36,305	396238.7	4566646.51	1290.437	1.30	0.80	Uncorrected	Pro 6H	8/1/2016 0:00	11:52:33am	New	Sensor	08012016-NORTH.SSF
SU 2	-1.21	36,303	396243.56	4566645.26	1290.846	1.30	0.80	Uncorrected	Pro 6H	8/1/2016 0:00	11:59:30am	New	Sensor	08012016-NORTH.SSF
SU 2	-1.21	36,302	396219.01	4566651.42	1290.563	1.30	0.80	Uncorrected	Pro 6H	8/1/2016 0:00	11:44:46am	New	Sensor	08012016-NORTH.SSF
SU 2	-1.21	36,292	396236.27	4566648.01	1290.637	1.50	0.80	Uncorrected	Pro 6H	8/1/2016 0:00	12:11:15pm	New	Sensor	08012016-NORTH.SSF
SU 2	-1.21	36,289	396226.87	4566648.76	1290.232	1.30	0.80	Uncorrected	Pro 6H	8/1/2016 0:00	11:43:54am	New	Sensor	08012016-NORTH.SSF
SU 2	-1.21	36,282	396237.72	4566645.79	1290.161	1.50	0.80	Uncorrected	Pro 6H	8/1/2016 0:00	12:10:16pm	New	Sensor	08012016-NORTH.SSF
SU 2	-1.21	36,276	396236.85	4566647.28	1290.74	1.30	0.80	Uncorrected	Pro 6H	8/1/2016 0:00	11:52:02am	New	Sensor	08012016-NORTH.SSF
SU 2	-1.22	36,263	396228.05	4566646.82	1290.579	1.50	0.80	Uncorrected	Pro 6H	8/1/2016 0:00	12:08:22pm	New	Sensor	08012016-NORTH.SSF

SU	Z-Score	CPM	Easting	Northing	MSL	PDOP	HDOP	CorrType	RcvrType	GPS_Date	GPS_Time	Update	FeatName	Datafile
SU 2	-1.22	36,261	396240.59	4566648.77	1291.395	1.30	0.80	Uncorrected	Pro 6H	8/1/2016 0:00	12:00:07pm	New	Sensor	08012016-NORTH.SSF
SU 2	-1.22	36,259	396232.79	4566648.56	1291.078	1.30	0.80	Uncorrected	Pro 6H	8/1/2016 0:00	11:50:51am	New	Sensor	08012016-NORTH.SSF
SU 2	-1.22	36,255	396234.99	4566648.12	1290.909	1.30	0.80	Uncorrected	Pro 6H	8/1/2016 0:00	11:57:22am	New	Sensor	08012016-NORTH.SSF
SU 2	-1.22	36,253	396228.55	4566645.74	1290.364	1.20	0.70	Uncorrected	Pro 6H	8/1/2016 0:00	11:35:35am	New	Sensor	08012016-NORTH.SSF
SU 2	-1.22	36,249	396229.1	4566644.34	1290.017	1.20	0.70	Uncorrected	Pro 6H	8/1/2016 0:00	11:32:46am	New	Sensor	08012016-NORTH.SSF
SU 2	-1.22	36,249	396235.89	4566646.14	1290.468	1.30	0.80	Uncorrected	Pro 6H	8/1/2016 0:00	11:56:43am	New	Sensor	08012016-NORTH.SSF
SU 2	-1.22	36,245	396225.6	4566651.45	1290.566	1.30	0.80	Uncorrected	Pro 6H	8/1/2016 0:00	11:45:14am	New	Sensor	08012016-NORTH.SSF
SU 2	-1.22	36,239	396242.1	4566645.25	1290.329	1.50	0.80	Uncorrected	Pro 6H	8/1/2016 0:00	12:00:19pm	New	Sensor	08012016-NORTH.SSF
SU 2	-1.22	36,232	396219.07	4566651.15	1291.246	1.30	0.80	Uncorrected	Pro 6H	8/1/2016 0:00	11:49:07am	New	Sensor	08012016-NORTH.SSF
SU 2	-1.22	36,228	396235.63	4566647.24	1290.601	1.30	0.80	Uncorrected	Pro 6H	8/1/2016 0:00	11:56:53am	New	Sensor	08012016-NORTH.SSF
SU 2	-1.22	36,225	396228.44	4566646.81	1290.115	1.30	0.80	Uncorrected	Pro 6H	8/1/2016 0:00	11:39:17am	New	Sensor	08012016-NORTH.SSF
SU 2	-1.22	36,224	396228.06	4566646.48	1290.531	1.20	0.70	Uncorrected	Pro 6H	8/1/2016 0:00	11:37:06am	New	Sensor	08012016-NORTH.SSF
SU 2	-1.22	36,223	396241.99	4566645.4	1290.399	1.50	0.80	Uncorrected	Pro 6H	8/1/2016 0:00	12:00:17pm	New	Sensor	08012016-NORTH.SSF
SU 2	-1.22	36,222	396223.02	4566649.2	1290.292	1.50	0.80	Uncorrected	Pro 6H	8/1/2016 0:00	12:07:32pm	New	Sensor	08012016-NORTH.SSF
SU 2	-1.23	36,217	396234.91	4566647.61	1290.745	1.30	0.80	Uncorrected	Pro 6H	8/1/2016 0:00	11:56:46am	New	Sensor	08012016-NORTH.SSF
SU 2	-1.23	36,216	396240.14	4566644.6	1289.973	1.30	0.80	Uncorrected	Pro 6H	8/1/2016 0:00	11:58:23am	New	Sensor	08012016-NORTH.SSF
SU 2	-1.23	36,215	396221.77	4566651.31	1291.185	1.30	0.80	Uncorrected	Pro 6H	8/1/2016 0:00	11:48:47am	New	Sensor	08012016-NORTH.SSF
SU 2	-1.23	36,215	396236.99	4566648.01	1291.097	1.30	0.80	Uncorrected	Pro 6H	8/1/2016 0:00	11:51:05am	New	Sensor	08012016-NORTH.SSF
SU 2	-1.23	36,213	396226.84	4566647.17	1290.461	1.50	0.80	Uncorrected	Pro 6H	8/1/2016 0:00	12:07:59pm	New	Sensor	08012016-NORTH.SSF
SU 2	-1.23	36,207	396228.29	4566642.44	1290.05	1.30	0.80	Uncorrected	Pro 6H	8/1/2016 0:00	11:47:39am	New	Sensor	08012016-NORTH.SSF
SU 2	-1.23	36,206	396239.95	4566646.42	1290.368	1.30	0.80	Uncorrected	Pro 6H	8/1/2016 0:00	11:52:31am	New	Sensor	08012016-NORTH.SSF
SU 2	-1.23	36,205	396221.35	4566652.57	1291.258	1.50	0.80	Uncorrected	Pro 6H	8/1/2016 0:00	12:11:47pm	New	Sensor	08012016-NORTH.SSF
SU 2	-1.23	36,193	396230.15	4566647.51	1290.434	1.30	0.80	Uncorrected	Pro 6H	8/1/2016 0:00	11:38:43am	New	Sensor	08012016-NORTH.SSF
SU 2	-1.23	36,186	396226.53	4566646.39	1290.38	1.20	0.70	Uncorrected	Pro 6H	8/1/2016 0:00	11:38:00am	New	Sensor	08012016-NORTH.SSF
SU 2	-1.23	36,186	396227.81	4566648.34	1291.2	1.30	0.80	Uncorrected	Pro 6H	8/1/2016 0:00	11:47:18am	New	Sensor	08012016-NORTH.SSF
SU 2	-1.23	36,176	396239.25	4566647.04	1290.705	1.30	0.80	Uncorrected	Pro 6H	8/1/2016 0:00	11:51:49am	New	Sensor	08012016-NORTH.SSF
SU 2	-1.23	36,176	396228.14	4566646.84	1290.573	1.50	0.80	Uncorrected	Pro 6H	8/1/2016 0:00	12:08:48pm	New	Sensor	08012016-NORTH.SSF
SU 2	-1.24	36,172	396230.03	4566645.46	1290.175	1.20	0.70	Uncorrected	Pro 6H	8/1/2016 0:00	11:33:59am	New	Sensor	08012016-NORTH.SSF
SU 2	-1.24	36,172	396224.31	4566651.92	1290.541	1.30	0.80	Uncorrected	Pro 6H	8/1/2016 0:00	11:45:16am	New	Sensor	08012016-NORTH.SSF
SU 2	-1.24	36,170	396229.4	4566647.76	1290.504	1.30	0.80	Uncorrected	Pro 6H	8/1/2016 0:00	11:41:14am	New	Sensor	08012016-NORTH.SSF
SU 2	-1.24	36,169	396219.52	4566651.17	1290.347	1.30	0.80	Uncorrected	Pro 6H	8/1/2016 0:00	11:44:18am	New	Sensor	08012016-NORTH.SSF
SU 2	-1.24	36,168	396243.93	4566644.19	1290.865	1.30	0.80	Uncorrected	Pro 6H	8/1/2016 0:00	11:59:28am	New	Sensor	08012016-NORTH.SSF
SU 2	-1.24	36,166	396240.67	4566645.92	1290.167	1.30	0.80	Uncorrected	Pro 6H	8/1/2016 0:00	11:58:36am	New	Sensor	08012016-NORTH.SSF
SU 2	-1.24	36,161	396229.24	4566645.87	1290.295	1.20	0.70	Uncorrected	Pro 6H	8/1/2016 0:00	11:35:21am	New	Sensor	08012016-NORTH.SSF
SU 2	-1.24	36,154	396228.83	4566646.17	1290.277	1.20	0.70	Uncorrected	Pro 6H	8/1/2016 0:00	11:35:47am	New	Sensor	08012016-NORTH.SSF
SU 2	-1.24	36,152	396230.81	4566646.92	1290.2	1.30	0.80	Uncorrected	Pro 6H	8/1/2016 0:00	11:46:14am	New	Sensor	08012016-NORTH.SSF
SU 2	-1.24	36,151	396239.75	4566647.03	1290.591	1.30	0.80	Uncorrected	Pro 6H	8/1/2016 0:00	11:51:57am	New	Sensor	08012016-NORTH.SSF
SU 2	-1.24	36,150	396228.11	4566646.86	1290.562	1.50	0.80	Uncorrected	Pro 6H	8/1/2016 0:00	12:08:38pm	New	Sensor	08012016-NORTH.SSF
SU 2	-1.24	36,142	396236.35	4566648.16	1291.095	1.30	0.80	Uncorrected	Pro 6H	8/1/2016 0:00	11:51:03am	New	Sensor	08012016-NORTH.SSF
SU 2	-1.24	36,138	396221.49	4566652.64	1290.96	1.30	0.80	Uncorrected	Pro 6H	8/1/2016 0:00	11:45:38am	New	Sensor	08012016-NORTH.SSF
SU 2	-1.24	36,137	396222.98	4566649.09	1290.23	1.50	0.80	Uncorrected	Pro 6H	8/1/2016 0:00	12:07:25pm	New	Sensor	08012016-NORTH.SSF
SU 2	-1.24	36,137	396228.11	4566646.84	1290.554	1.50	0.80	Uncorrected	Pro 6H	8/1/2016 0:00	12:08:40pm	New	Sensor	08012016-NORTH.SSF
SU 2	-1.24	36,136	396239.77	4566644.97	1290.04	1.30	0.80	Uncorrected	Pro 6H	8/1/2016 0:00	11:53:15am	New	Sensor	08012016-NORTH.SSF
SU 2	-1.24	36,133	396225.33	4566650.73	1290.453	1.30	0.80	Uncorrected	Pro 6H	8/1/2016 0:00	11:45:03am	New	Sensor	08012016-NORTH.SSF
SU 2	-1.25	36,124	396240.13	4566646.8	1290.541	1.30	0.80	Uncorrected	Pro 6H	8/1/2016 0:00	11:51:56am	New	Sensor	08012016-NORTH.SSF
SU 2	-1.25	36,122	396229.82	4566645.62	1290.205	1.20	0.70	Uncorrected	Pro 6H	8/1/2016 0:00	11:34:27am	New	Sensor	08012016-NORTH.SSF
SU 2	-1.25	36,117	396226.19	4566644.17	1289.796	1.20	0.70	Uncorrected	Pro 6H	8/1/2016 0:00	11:35:27am	New	Sensor	08012016-NORTH.SSF
SU 2	-1.25	36,115	396239.58	4566644.59	1289.818	1.30	0.80	Uncorrected	Pro 6H	8/1/2016 0:00	11:53:23am	New	Sensor	08012016-NORTH.SSF
SU 2	-1.25	36,114	396229.86	4566644.64	1290.455	1.30	0.80	Uncorrected	Pro 6H	8/1/2016 0:00	11:46:57am	New	Sensor	08012016-NORTH.SSF
SU 2	-1.25	36,108	396229.62	4566647.3	1290.389	1.30	0.80	Uncorrected	Pro 6H	8/1/2016 0:00	11:38:44am	New	Sensor	08012016-NORTH.SSF
SU 2	-1.25	36,108	396240.57	4566645.78	1290.138	1.50	0.80	Uncorrected	Pro 6H	8/1/2016 0:00	12:10:05pm	New	Sensor	08012016-NORTH.SSF
SU 2	-1.25	36,103	396228.44	4566646.99	1290.646	1.20	0.70	Uncorrected	Pro 6H	8/1/2016 0:00	11:38:33am	New	Sensor	08012016-NORTH.SSF

SU	Z-Score	CPM	Easting	Northing	MSL	PDOP	HDOP	CorrType	RcvrType	GPS_Date	GPS_Time	Update	FeatName	Datafile
SU 2	-1.25	36,103	396234.61	4566649.62	1291.639	1.30	0.80	Uncorrected	Pro 6H	8/1/2016 0:00	11:56:20am	New	Sensor	08012016-NORTH.SSF
SU 2	-1.25	36,100	396226.5	4566646.55	1290.677	1.30	0.80	Uncorrected	Pro 6H	8/1/2016 0:00	11:47:50am	New	Sensor	08012016-NORTH.SSF
SU 2	-1.25	36,093	396225.53	4566651.86	1290.776	1.30	0.80	Uncorrected	Pro 6H	8/1/2016 0:00	11:45:44am	New	Sensor	08012016-NORTH.SSF
SU 2	-1.25	36,089	396238.21	4566647.34	1290.851	1.30	0.80	Uncorrected	Pro 6H	8/1/2016 0:00	11:57:57am	New	Sensor	08012016-NORTH.SSF
SU 2	-1.25	36,088	396231.07	4566647.81	1290.591	1.20	0.70	Uncorrected	Pro 6H	8/1/2016 0:00	11:37:16am	New	Sensor	08012016-NORTH.SSF
SU 2	-1.25	36,088	396223.58	4566651.35	1291.152	1.30	0.80	Uncorrected	Pro 6H	8/1/2016 0:00	11:48:35am	New	Sensor	08012016-NORTH.SSF
SU 2	-1.25	36,081	396237.1	4566647.73	1290.858	1.30	0.80	Uncorrected	Pro 6H	8/1/2016 0:00	11:51:30am	New	Sensor	08012016-NORTH.SSF
SU 2	-1.26	36,078	396228.23	4566648.1	1291.148	1.30	0.80	Uncorrected	Pro 6H	8/1/2016 0:00	11:46:50am	New	Sensor	08012016-NORTH.SSF
SU 2	-1.26	36,076	396227.67	4566648.85	1291.289	1.30	0.80	Uncorrected	Pro 6H	8/1/2016 0:00	11:47:19am	New	Sensor	08012016-NORTH.SSF
SU 2	-1.26	36,071	396231.7	4566645.98	1290.275	1.20	0.70	Uncorrected	Pro 6H	8/1/2016 0:00	11:34:46am	New	Sensor	08012016-NORTH.SSF
SU 2	-1.26	36,071	396224.62	4566650.45	1290.088	1.30	0.80	Uncorrected	Pro 6H	8/1/2016 0:00	11:43:30am	New	Sensor	08012016-NORTH.SSF
SU 2	-1.26	36,067	396235.64	4566648.03	1290.959	1.30	0.80	Uncorrected	Pro 6H	8/1/2016 0:00	11:57:30am	New	Sensor	08012016-NORTH.SSF
SU 2	-1.26	36,060	396240.52	4566645.23	1290.15	1.50	0.80	Uncorrected	Pro 6H	8/1/2016 0:00	12:00:39pm	New	Sensor	08012016-NORTH.SSF
SU 2	-1.26	36,060	396228.11	4566646.82	1290.579	1.50	0.80	Uncorrected	Pro 6H	8/1/2016 0:00	12:08:27pm	New	Sensor	08012016-NORTH.SSF
SU 2	-1.26	36,056	396232.08	4566647.05	1290.405	1.20	0.70	Uncorrected	Pro 6H	8/1/2016 0:00	11:35:41am	New	Sensor	08012016-NORTH.SSF
SU 2	-1.26	36,054	396224.65	4566651	1290.451	1.30	0.80	Uncorrected	Pro 6H	8/1/2016 0:00	11:45:02am	New	Sensor	08012016-NORTH.SSF
SU 2	-1.26	36,053	396227.17	4566649.6	1290.371	1.30	0.80	Uncorrected	Pro 6H	8/1/2016 0:00	11:43:59am	New	Sensor	08012016-NORTH.SSF
SU 2	-1.26	36,053	396226.5	4566650.46	1290.52	1.30	0.80	Uncorrected	Pro 6H	8/1/2016 0:00	11:45:05am	New	Sensor	08012016-NORTH.SSF
SU 2	-1.26	36,052	396224.48	4566649.74	1290.073	1.30	0.80	Uncorrected	Pro 6H	8/1/2016 0:00	11:42:57am	New	Sensor	08012016-NORTH.SSF
SU 2	-1.26	36,049	396227.08	4566646.54	1290.497	1.20	0.70	Uncorrected	Pro 6H	8/1/2016 0:00	11:38:03am	New	Sensor	08012016-NORTH.SSF
SU 2	-1.26	36,046	396239.07	4566648.55	1291.823	1.30	0.80	Uncorrected	Pro 6H	8/1/2016 0:00	11:56:12am	New	Sensor	08012016-NORTH.SSF
SU 2	-1.26	36,039	396230.51	4566645.76	1290.254	1.20	0.70	Uncorrected	Pro 6H	8/1/2016 0:00	11:35:10am	New	Sensor	08012016-NORTH.SSF
SU 2	-1.26	36,035	396240.32	4566648.36	1291.258	1.50	0.80	Uncorrected	Pro 6H	8/1/2016 0:00	12:00:08pm	New	Sensor	08012016-NORTH.SSF
SU 2	-1.27	36,030	396232.55	4566645.68	1290.28	1.30	0.80	Uncorrected	Pro 6H	8/1/2016 0:00	11:49:59am	New	Sensor	08012016-NORTH.SSF
SU 2	-1.27	36,030	396241.72	4566646.19	1290.46	1.30	0.80	Uncorrected	Pro 6H	8/1/2016 0:00	11:52:27am	New	Sensor	08012016-NORTH.SSF
SU 2	-1.27	36,027	396230.84	4566647.69	1290.6	1.20	0.70	Uncorrected	Pro 6H	8/1/2016 0:00	11:38:15am	New	Sensor	08012016-NORTH.SSF
SU 2	-1.27	36,027	396231.27	4566648.85	1290.39	1.30	0.80	Uncorrected	Pro 6H	8/1/2016 0:00	11:39:44am	New	Sensor	08012016-NORTH.SSF
SU 2	-1.27	36,023	396237.32	4566647.88	1291.061	1.30	0.80	Uncorrected	Pro 6H	8/1/2016 0:00	11:51:05am	New	Sensor	08012016-NORTH.SSF
SU 2	-1.27	36,021	396244.11	4566643.09	1290.791	1.30	0.80	Uncorrected	Pro 6H	8/1/2016 0:00	11:59:47am	New	Sensor	08012016-NORTH.SSF
SU 2	-1.27	36,018	396243.35	4566645.1	1290.875	1.30	0.80	Uncorrected	Pro 6H	8/1/2016 0:00	11:59:43am	New	Sensor	08012016-NORTH.SSF
SU 2	-1.27	36,009	396225.03	4566651.2	1291.399	1.30	0.80	Uncorrected	Pro 6H	8/1/2016 0:00	11:48:31am	New	Sensor	08012016-NORTH.SSF
SU 2	-1.27	36,000	396229.36	4566646.54	1290.514	1.30	0.80	Uncorrected	Pro 6H	8/1/2016 0:00	11:46:43am	New	Sensor	08012016-NORTH.SSF
SU 2	-1.27	36,000	396239.84	4566644.34	1289.808	1.50	0.80	Uncorrected	Pro 6H	8/1/2016 0:00	12:09:43pm	New	Sensor	08012016-NORTH.SSF
SU 2	-1.27	35,992	396229.15	4566646.87	1290.622	1.20	0.70	Uncorrected	Pro 6H	8/1/2016 0:00	11:37:36am	New	Sensor	08012016-NORTH.SSF
SU 2	-1.27	35,992	396231.53	4566648.98	1290.411	1.30	0.80	Uncorrected	Pro 6H	8/1/2016 0:00	11:40:15am	New	Sensor	08012016-NORTH.SSF
SU 2	-1.28	35,985	396240.56	4566644.64	1290.03	1.50	0.80	Uncorrected	Pro 6H	8/1/2016 0:00	12:00:40pm	New	Sensor	08012016-NORTH.SSF
SU 2	-1.28	35,984	396238.14	4566647.48	1290.827	1.30	0.80	Uncorrected	Pro 6H	8/1/2016 0:00	11:51:29am	New	Sensor	08012016-NORTH.SSF
SU 2	-1.28	35,982	396235.43	4566646.29	1290.581	1.30	0.80	Uncorrected	Pro 6H	8/1/2016 0:00	11:56:31am	New	Sensor	08012016-NORTH.SSF
SU 2	-1.28	35,978	396239.16	4566646.19	1290.556	1.30	0.80	Uncorrected	Pro 6H	8/1/2016 0:00	11:58:11am	New	Sensor	08012016-NORTH.SSF
SU 2	-1.28	35,976	396232.24	4566645.59	1290.157	1.20	0.70	Uncorrected	Pro 6H	8/1/2016 0:00	11:33:51am	New	Sensor	08012016-NORTH.SSF
SU 2	-1.28	35,975	396229.53	4566645.27	1290.592	1.30	0.80	Uncorrected	Pro 6H	8/1/2016 0:00	11:46:55am	New	Sensor	08012016-NORTH.SSF
SU 2	-1.28	35,974	396237.68	4566645.04	1289.96	1.30	0.80	Uncorrected	Pro 6H	8/1/2016 0:00	11:57:07am	New	Sensor	08012016-NORTH.SSF
SU 2	-1.28	35,971	396220.27	4566652.56	1291.459	1.30	0.80	Uncorrected	Pro 6H	8/1/2016 0:00	11:48:51am	New	Sensor	08012016-NORTH.SSF
SU 2	-1.28	35,967	396217.59	4566652.01	1291.76	1.30	0.80	Uncorrected	Pro 6H	8/1/2016 0:00	11:49:13am	New	Sensor	08012016-NORTH.SSF
SU 2	-1.28	35,967	396235.97	4566648.04	1291.119	1.30	0.80	Uncorrected	Pro 6H	8/1/2016 0:00	11:51:03am	New	Sensor	08012016-NORTH.SSF
SU 2	-1.28	35,963	396227.5	4566646.83	1290.492	1.50	0.80	Uncorrected	Pro 6H	8/1/2016 0:00	12:08:00pm	New	Sensor	08012016-NORTH.SSF
SU 2	-1.28	35,961	396241.21	4566646.5	1290.289	1.30	0.80	Uncorrected	Pro 6H	8/1/2016 0:00	11:58:40am	New	Sensor	08012016-NORTH.SSF
SU 2	-1.28	35,954	396228.01	4566646.78	1290.554	1.50	0.80	Uncorrected	Pro 6H	8/1/2016 0:00	12:08:09pm	New	Sensor	08012016-NORTH.SSF
SU 2	-1.28	35,953	396235.47	4566647.96	1290.862	1.30	0.80	Uncorrected	Pro 6H	8/1/2016 0:00	11:57:15am	New	Sensor	08012016-NORTH.SSF
SU 2	-1.28	35,952	396223.45	4566650.69	1289.969	1.30	0.80	Uncorrected	Pro 6H	8/1/2016 0:00	11:43:32am	New	Sensor	08012016-NORTH.SSF
SU 2	-1.28	35,948	396221.21	4566651.38	1290.171	1.30	0.80	Uncorrected	Pro 6H	8/1/2016 0:00	11:44:09am	New	Sensor	08012016-NORTH.SSF
SU 2	-1.28	35,947	396232.64	4566648.8	1291.094	1.30	0.80	Uncorrected	Pro 6H	8/1/2016 0:00	11:50:49am	New	Sensor	08012016-NORTH.SSF

SU	Z-Score	CPM	Easting	Northing	MSL	PDOP	HDOP	CorrType	RcvrType	GPS_Date	GPS_Time	Update	FeatName	Datafile
SU 2	-1.28	35,947	396227.97	4566646.86	1290.559	1.50	0.80	Uncorrected	Pro 6H	8/1/2016 0:00	12:08:04pm	New	Sensor	08012016-NORTH.SSF
SU 2	-1.28	35,946	396236.94	4566645.09	1290.17	1.30	0.80	Uncorrected	Pro 6H	8/1/2016 0:00	11:53:10am	New	Sensor	08012016-NORTH.SSF
SU 2	-1.28	35,946	396228.04	4566646.82	1290.578	1.50	0.80	Uncorrected	Pro 6H	8/1/2016 0:00	12:08:23pm	New	Sensor	08012016-NORTH.SSF
SU 2	-1.28	35,944	396229.94	4566646.76	1290.33	1.20	0.70	Uncorrected	Pro 6H	8/1/2016 0:00	11:35:45am	New	Sensor	08012016-NORTH.SSF
SU 2	-1.28	35,942	396219.26	4566651.65	1290.675	1.30	0.80	Uncorrected	Pro 6H	8/1/2016 0:00	11:44:53am	New	Sensor	08012016-NORTH.SSF
SU 2	-1.28	35,941	396229.06	4566646.09	1290.721	1.30	0.80	Uncorrected	Pro 6H	8/1/2016 0:00	11:46:54am	New	Sensor	08012016-NORTH.SSF
SU 2	-1.29	35,935	396228.08	4566646.49	1290.539	1.20	0.70	Uncorrected	Pro 6H	8/1/2016 0:00	11:37:05am	New	Sensor	08012016-NORTH.SSF
SU 2	-1.29	35,935	396219.21	4566651.13	1290.304	1.30	0.80	Uncorrected	Pro 6H	8/1/2016 0:00	11:44:12am	New	Sensor	08012016-NORTH.SSF
SU 2	-1.29	35,934	396235.29	4566646.56	1290.653	1.30	0.80	Uncorrected	Pro 6H	8/1/2016 0:00	11:52:12am	New	Sensor	08012016-NORTH.SSF
SU 2	-1.29	35,933	396222.57	4566651.72	1290.527	1.30	0.80	Uncorrected	Pro 6H	8/1/2016 0:00	11:44:40am	New	Sensor	08012016-NORTH.SSF
SU 2	-1.29	35,931	396227.69	4566646.8	1290.017	1.30	0.80	Uncorrected	Pro 6H	8/1/2016 0:00	11:39:19am	New	Sensor	08012016-NORTH.SSF
SU 2	-1.29	35,926	396232.01	4566646.99	1290.385	1.20	0.70	Uncorrected	Pro 6H	8/1/2016 0:00	11:36:41am	New	Sensor	08012016-NORTH.SSF
SU 2	-1.29	35,926	396238.04	4566646.4	1290.489	1.30	0.80	Uncorrected	Pro 6H	8/1/2016 0:00	11:52:35am	New	Sensor	08012016-NORTH.SSF
SU 2	-1.29	35,924	396230.21	4566646.44	1290.387	1.20	0.70	Uncorrected	Pro 6H	8/1/2016 0:00	11:36:13am	New	Sensor	08012016-NORTH.SSF
SU 2	-1.29	35,919	396230.28	4566646.97	1290.592	1.20	0.70	Uncorrected	Pro 6H	8/1/2016 0:00	11:38:10am	New	Sensor	08012016-NORTH.SSF
SU 2	-1.29	35,917	396222.45	4566652.25	1291.151	1.50	0.80	Uncorrected	Pro 6H	8/1/2016 0:00	12:11:45pm	New	Sensor	08012016-NORTH.SSF
SU 2	-1.29	35,914	396243.53	4566644.71	1290.892	1.30	0.80	Uncorrected	Pro 6H	8/1/2016 0:00	11:59:44am	New	Sensor	08012016-NORTH.SSF
SU 2	-1.29	35,913	396232.66	4566648.79	1291.175	1.30	0.80	Uncorrected	Pro 6H	8/1/2016 0:00	11:50:41am	New	Sensor	08012016-NORTH.SSF
SU 2	-1.29	35,906	396235.62	4566646.22	1290.328	1.50	0.80	Uncorrected	Pro 6H	8/1/2016 0:00	12:09:33pm	New	Sensor	08012016-NORTH.SSF
SU 2	-1.29	35,905	396222.57	4566651.51	1290.388	1.30	0.80	Uncorrected	Pro 6H	8/1/2016 0:00	11:44:22am	New	Sensor	08012016-NORTH.SSF
SU 2	-1.29	35,903	396237.31	4566645.44	1290.172	1.30	0.80	Uncorrected	Pro 6H	8/1/2016 0:00	11:57:08am	New	Sensor	08012016-NORTH.SSF
SU 2	-1.29	35,899	396227.63	4566647.13	1290.184	1.30	0.80	Uncorrected	Pro 6H	8/1/2016 0:00	11:39:51am	New	Sensor	08012016-NORTH.SSF
SU 2	-1.3	35,890	396235.27	4566648.12	1290.929	1.30	0.80	Uncorrected	Pro 6H	8/1/2016 0:00	11:57:20am	New	Sensor	08012016-NORTH.SSF
SU 2	-1.3	35,885	396228.04	4566646.89	1290.56	1.50	0.80	Uncorrected	Pro 6H	8/1/2016 0:00	12:08:02pm	New	Sensor	08012016-NORTH.SSF
SU 2	-1.3	35,881	396227.16	4566648.55	1290.336	1.30	0.80	Uncorrected	Pro 6H	8/1/2016 0:00	11:41:56am	New	Sensor	08012016-NORTH.SSF
SU 2	-1.3	35,880	396222.84	4566651.56	1290.477	1.30	0.80	Uncorrected	Pro 6H	8/1/2016 0:00	11:44:59am	New	Sensor	08012016-NORTH.SSF
SU 2	-1.3	35,880	396228.09	4566646.84	1290.553	1.50	0.80	Uncorrected	Pro 6H	8/1/2016 0:00	12:08:37pm	New	Sensor	08012016-NORTH.SSF
SU 2	-1.3	35,880	396231.73	4566645.57	1290.301	1.50	0.80	Uncorrected	Pro 6H	8/1/2016 0:00	12:09:03pm	New	Sensor	08012016-NORTH.SSF
SU 2	-1.3	35,876	396220.47	4566652	1290.582	1.30	0.80	Uncorrected	Pro 6H	8/1/2016 0:00	11:44:55am	New	Sensor	08012016-NORTH.SSF
SU 2	-1.3	35,869	396238.25	4566645.25	1290.148	1.30	0.80	Uncorrected	Pro 6H	8/1/2016 0:00	11:53:12am	New	Sensor	08012016-NORTH.SSF
SU 2	-1.3	35,866	396228.33	4566648.03	1290.395	1.30	0.80	Uncorrected	Pro 6H	8/1/2016 0:00	11:40:53am	New	Sensor	08012016-NORTH.SSF
SU 2	-1.3	35,865	396240.39	4566646.18	1290.334	1.30	0.80	Uncorrected	Pro 6H	8/1/2016 0:00	11:52:31am	New	Sensor	08012016-NORTH.SSF
SU 2	-1.3	35,858	396242.16	4566647.53	1291.016	1.30	0.80	Uncorrected	Pro 6H	8/1/2016 0:00	11:59:37am	New	Sensor	08012016-NORTH.SSF
SU 2	-1.3	35,852	396231.93	4566647.25	1290.401	1.20	0.70	Uncorrected	Pro 6H	8/1/2016 0:00	11:36:09am	New	Sensor	08012016-NORTH.SSF
SU 2	-1.31	35,847	396236.08	4566646.87	1290.562	1.30	0.80	Uncorrected	Pro 6H	8/1/2016 0:00	11:56:54am	New	Sensor	08012016-NORTH.SSF
SU 2	-1.31	35,842	396225.15	4566646.23	1289.741	1.30	0.80	Uncorrected	Pro 6H	8/1/2016 0:00	11:39:27am	New	Sensor	08012016-NORTH.SSF
SU 2	-1.31	35,840	396236.6	4566647.89	1290.845	1.30	0.80	Uncorrected	Pro 6H	8/1/2016 0:00	11:51:31am	New	Sensor	08012016-NORTH.SSF
SU 2	-1.31	35,839	396228.02	4566646.78	1290.556	1.50	0.80	Uncorrected	Pro 6H	8/1/2016 0:00	12:08:11pm	New	Sensor	08012016-NORTH.SSF
SU 2	-1.31	35,837	396241.51	4566644.7	1289.865	1.50	0.80	Uncorrected	Pro 6H	8/1/2016 0:00	12:09:46pm	New	Sensor	08012016-NORTH.SSF
SU 2	-1.31	35,832	396227.38	4566649.93	1291.393	1.30	0.80	Uncorrected	Pro 6H	8/1/2016 0:00	11:47:21am	New	Sensor	08012016-NORTH.SSF
SU 2	-1.31	35,832	396238.9	4566646.34	1290.437	1.30	0.80	Uncorrected	Pro 6H	8/1/2016 0:00	11:52:51am	New	Sensor	08012016-NORTH.SSF
SU 2	-1.31	35,831	396239.54	4566646.44	1290.269	1.50	0.80	Uncorrected	Pro 6H	8/1/2016 0:00	12:10:13pm	New	Sensor	08012016-NORTH.SSF
SU 2	-1.31	35,829	396238.06	4566648.19	1290.96	1.50	0.80	Uncorrected	Pro 6H	8/1/2016 0:00	12:10:55pm	New	Sensor	08012016-NORTH.SSF
SU 2	-1.31	35,828	396230.28	4566646.45	1290.339	1.20	0.70	Uncorrected	Pro 6H	8/1/2016 0:00	11:35:19am	New	Sensor	08012016-NORTH.SSF
SU 2	-1.31	35,828	396228.03	4566646.83	1290.552	1.50	0.80	Uncorrected	Pro 6H	8/1/2016 0:00	12:08:32pm	New	Sensor	08012016-NORTH.SSF
SU 2	-1.31	35,827	396229.86	4566647.67	1290.409	1.30	0.80	Uncorrected	Pro 6H	8/1/2016 0:00	11:39:37am	New	Sensor	08012016-NORTH.SSF
SU 2	-1.31	35,811	396235.15	4566646.77	1290.685	1.30	0.80	Uncorrected	Pro 6H	8/1/2016 0:00	11:56:30am	New	Sensor	08012016-NORTH.SSF
SU 2	-1.31	35,802	396227.24	4566646.84	1290.871	1.30	0.80	Uncorrected	Pro 6H	8/1/2016 0:00	11:47:29am	New	Sensor	08012016-NORTH.SSF
SU 2	-1.32	35,799	396232.67	4566648.76	1291.147	1.30	0.80	Uncorrected	Pro 6H	8/1/2016 0:00	11:50:43am	New	Sensor	08012016-NORTH.SSF
SU 2	-1.32	35,795	396240.63	4566648.41	1290.932	1.50	0.80	Uncorrected	Pro 6H	8/1/2016 0:00	12:11:06pm	New	Sensor	08012016-NORTH.SSF
SU 2	-1.32	35,792	396232.74	4566643.91	1289.517	1.60	0.90	Uncorrected	Pro 6H	8/1/2016 0:00	11:30:11am	New	Sensor	08012016-NORTH.SSF
SU 2	-1.32	35,789	396228.16	4566647.07	1290.666	1.50	0.80	Uncorrected	Pro 6H	8/1/2016 0:00	12:08:53pm	New	Sensor	08012016-NORTH.SSF

SU	Z-Score	CPM	Easting	Northing	MSL	PDOP	HDOP	CorrType	RcvrType	GPS_Date	GPS_Time	Update	FeatName	Datafile
SU 2	-1.32	35,785	396242.68	4566646.74	1290.919	1.30	0.80	Uncorrected	Pro 6H	8/1/2016 0:00	12:00:02pm	New	Sensor	08012016-NORTH.SSF
SU 2	-1.32	35,782	396228.78	4566646.96	1290.448	1.20	0.70	Uncorrected	Pro 6H	8/1/2016 0:00	11:37:47am	New	Sensor	08012016-NORTH.SSF
SU 2	-1.32	35,782	396227.43	4566649.66	1290.301	1.30	0.80	Uncorrected	Pro 6H	8/1/2016 0:00	11:43:25am	New	Sensor	08012016-NORTH.SSF
SU 2	-1.32	35,781	396233.9	4566647.7	1290.87	1.30	0.80	Uncorrected	Pro 6H	8/1/2016 0:00	11:52:07am	New	Sensor	08012016-NORTH.SSF
SU 2	-1.32	35,779	396223.92	4566651.63	1290.483	1.30	0.80	Uncorrected	Pro 6H	8/1/2016 0:00	11:44:38am	New	Sensor	08012016-NORTH.SSF
SU 2	-1.32	35,769	396223.98	4566650.92	1290.321	1.30	0.80	Uncorrected	Pro 6H	8/1/2016 0:00	11:44:24am	New	Sensor	08012016-NORTH.SSF
SU 2	-1.32	35,768	396231.28	4566645.77	1290.309	1.50	0.80	Uncorrected	Pro 6H	8/1/2016 0:00	12:09:00pm	New	Sensor	08012016-NORTH.SSF
SU 2	-1.32	35,765	396238.71	4566647.45	1290.924	1.30	0.80	Uncorrected	Pro 6H	8/1/2016 0:00	11:58:17am	New	Sensor	08012016-NORTH.SSF
SU 2	-1.32	35,763	396235.01	4566648.3	1290.961	1.30	0.80	Uncorrected	Pro 6H	8/1/2016 0:00	11:57:28am	New	Sensor	08012016-NORTH.SSF
SU 2	-1.32	35,763	396226.94	4566650.72	1291.115	1.50	0.80	Uncorrected	Pro 6H	8/1/2016 0:00	12:11:36pm	New	Sensor	08012016-NORTH.SSF
SU 2	-1.32	35,761	396228.07	4566646.81	1290.547	1.50	0.80	Uncorrected	Pro 6H	8/1/2016 0:00	12:08:36pm	New	Sensor	08012016-NORTH.SSF
SU 2	-1.32	35,760	396225.12	4566650.64	1290.426	1.30	0.80	Uncorrected	Pro 6H	8/1/2016 0:00	11:44:26am	New	Sensor	08012016-NORTH.SSF
SU 2	-1.32	35,760	396225.58	4566650.51	1290.409	1.30	0.80	Uncorrected	Pro 6H	8/1/2016 0:00	11:44:27am	New	Sensor	08012016-NORTH.SSF
SU 2	-1.32	35,759	396228.76	4566647.03	1290.285	1.30	0.80	Uncorrected	Pro 6H	8/1/2016 0:00	11:38:46am	New	Sensor	08012016-NORTH.SSF
SU 2	-1.32	35,758	396235.62	4566644.66	1289.969	1.30	0.80	Uncorrected	Pro 6H	8/1/2016 0:00	11:53:58am	New	Sensor	08012016-NORTH.SSF
SU 2	-1.32	35,755	396218	4566652.74	1290.994	1.30	0.80	Uncorrected	Pro 6H	8/1/2016 0:00	11:45:26am	New	Sensor	08012016-NORTH.SSF
SU 2	-1.33	35,754	396229.81	4566646.62	1290.369	1.20	0.70	Uncorrected	Pro 6H	8/1/2016 0:00	11:36:46am	New	Sensor	08012016-NORTH.SSF
SU 2	-1.33	35,752	396235.36	4566648.09	1290.721	1.50	0.80	Uncorrected	Pro 6H	8/1/2016 0:00	12:10:43pm	New	Sensor	08012016-NORTH.SSF
SU 2	-1.33	35,749	396235.16	4566647.21	1290.563	1.50	0.80	Uncorrected	Pro 6H	8/1/2016 0:00	12:09:30pm	New	Sensor	08012016-NORTH.SSF
SU 2	-1.33	35,743	396233.72	4566647.86	1290.703	1.50	0.80	Uncorrected	Pro 6H	8/1/2016 0:00	12:09:26pm	New	Sensor	08012016-NORTH.SSF
SU 2	-1.33	35,736	396231.76	4566647.53	1290.488	1.20	0.70	Uncorrected	Pro 6H	8/1/2016 0:00	11:37:14am	New	Sensor	08012016-NORTH.SSF
SU 2	-1.33	35,733	396235.3	4566647.9	1290.755	1.50	0.80	Uncorrected	Pro 6H	8/1/2016 0:00	12:10:49pm	New	Sensor	08012016-NORTH.SSF
SU 2	-1.33	35,727	396235.78	4566649.4	1291.779	1.30	0.80	Uncorrected	Pro 6H	8/1/2016 0:00	11:56:18am	New	Sensor	08012016-NORTH.SSF
SU 2	-1.33	35,725	396240.77	4566646.68	1290.375	1.30	0.80	Uncorrected	Pro 6H	8/1/2016 0:00	11:58:39am	New	Sensor	08012016-NORTH.SSF
SU 2	-1.33	35,711	396228.04	4566646.83	1290.557	1.50	0.80	Uncorrected	Pro 6H	8/1/2016 0:00	12:08:29pm	New	Sensor	08012016-NORTH.SSF
SU 2	-1.33	35,710	396228.07	4566646.85	1290.565	1.50	0.80	Uncorrected	Pro 6H	8/1/2016 0:00	12:08:46pm	New	Sensor	08012016-NORTH.SSF
SU 2	-1.34	35,700	396238.95	4566645.36	1290.08	1.50	0.80	Uncorrected	Pro 6H	8/1/2016 0:00	12:10:02pm	New	Sensor	08012016-NORTH.SSF
SU 2	-1.34	35,697	396228.15	4566647.72	1290.462	1.30	0.80	Uncorrected	Pro 6H	8/1/2016 0:00	11:40:41am	New	Sensor	08012016-NORTH.SSF
SU 2	-1.34	35,695	396230.19	4566646.9	1290.507	1.20	0.70	Uncorrected	Pro 6H	8/1/2016 0:00	11:37:11am	New	Sensor	08012016-NORTH.SSF
SU 2	-1.34	35,695	396238.18	4566645.76	1290.297	1.30	0.80	Uncorrected	Pro 6H	8/1/2016 0:00	11:57:49am	New	Sensor	08012016-NORTH.SSF
SU 2	-1.34	35,688	396238.22	4566646.15	1290.446	1.30	0.80	Uncorrected	Pro 6H	8/1/2016 0:00	11:52:49am	New	Sensor	08012016-NORTH.SSF
SU 2	-1.34	35,685	396229.77	4566646.04	1290.378	1.20	0.70	Uncorrected	Pro 6H	8/1/2016 0:00	11:35:37am	New	Sensor	08012016-NORTH.SSF
SU 2	-1.34	35,685	396224.63	4566650.08	1291.019	1.30	0.80	Uncorrected	Pro 6H	8/1/2016 0:00	11:47:59am	New	Sensor	08012016-NORTH.SSF
SU 2	-1.34	35,685	396240.05	4566646.52	1290.313	1.50	0.80	Uncorrected	Pro 6H	8/1/2016 0:00	12:10:12pm	New	Sensor	08012016-NORTH.SSF
SU 2	-1.34	35,684	396237.29	4566647.66	1290.977	1.30	0.80	Uncorrected	Pro 6H	8/1/2016 0:00	11:57:53am	New	Sensor	08012016-NORTH.SSF
SU 2	-1.34	35,678	396228.08	4566646.86	1290.55	1.50	0.80	Uncorrected	Pro 6H	8/1/2016 0:00	12:08:42pm	New	Sensor	08012016-NORTH.SSF
SU 2	-1.34	35,678	396241.71	4566647.42	1290.674	1.50	0.80	Uncorrected	Pro 6H	8/1/2016 0:00	12:10:31pm	New	Sensor	08012016-NORTH.SSF
SU 2	-1.34	35,676	396242.59	4566647.28	1290.996	1.30	0.80	Uncorrected	Pro 6H	8/1/2016 0:00	11:59:34am	New	Sensor	08012016-NORTH.SSF
SU 2	-1.34	35,674	396229.35	4566649.89	1290.516	1.30	0.80	Uncorrected	Pro 6H	8/1/2016 0:00	11:45:51am	New	Sensor	08012016-NORTH.SSF
SU 2	-1.34	35,672	396239.61	4566646	1290.33	1.30	0.80	Uncorrected	Pro 6H	8/1/2016 0:00	11:58:20am	New	Sensor	08012016-NORTH.SSF
SU 2	-1.34	35,668	396228.99	4566646.76	1290.589	1.20	0.70	Uncorrected	Pro 6H	8/1/2016 0:00	11:38:08am	New	Sensor	08012016-NORTH.SSF
SU 2	-1.34	35,666	396231.34	4566647.2	1290.488	1.20	0.70	Uncorrected	Pro 6H	8/1/2016 0:00	11:37:13am	New	Sensor	08012016-NORTH.SSF
SU 2	-1.35	35,659	396226.87	4566649.46	1291.264	1.30	0.80	Uncorrected	Pro 6H	8/1/2016 0:00	11:47:25am	New	Sensor	08012016-NORTH.SSF
SU 2	-1.35	35,658	396227.33	4566650.7	1291.439	1.30	0.80	Uncorrected	Pro 6H	8/1/2016 0:00	11:47:22am	New	Sensor	08012016-NORTH.SSF
SU 2	-1.35	35,658	396228.06	4566646.78	1290.558	1.50	0.80	Uncorrected	Pro 6H	8/1/2016 0:00	12:08:20pm	New	Sensor	08012016-NORTH.SSF
SU 2	-1.35	35,656	396230.6	4566646.26	1290.342	1.20	0.70	Uncorrected	Pro 6H	8/1/2016 0:00	11:36:37am	New	Sensor	08012016-NORTH.SSF
SU 2	-1.35	35,656	396233.59	4566649.4	1291.533	1.30	0.80	Uncorrected	Pro 6H	8/1/2016 0:00	11:56:24am	New	Sensor	08012016-NORTH.SSF
SU 2	-1.35	35,655	396242.49	4566646.52	1290.856	1.30	0.80	Uncorrected	Pro 6H	8/1/2016 0:00	11:59:10am	New	Sensor	08012016-NORTH.SSF
SU 2	-1.35	35,651	396231.85	4566647.38	1290.4	1.20	0.70	Uncorrected	Pro 6H	8/1/2016 0:00	11:36:42am	New	Sensor	08012016-NORTH.SSF
SU 2	-1.35	35,651	396231.57	4566647.52	1290.575	1.20	0.70	Uncorrected	Pro 6H	8/1/2016 0:00	11:37:40am	New	Sensor	08012016-NORTH.SSF
SU 2	-1.35	35,643	396231.92	4566647.98	1290.521	1.20	0.70	Uncorrected	Pro 6H	8/1/2016 0:00	11:37:41am	New	Sensor	08012016-NORTH.SSF
SU 2	-1.35	35,641	396238.68	4566646.5	1290.532	1.30	0.80	Uncorrected	Pro 6H	8/1/2016 0:00	11:52:21am	New	Sensor	08012016-NORTH.SSF

SU	Z-Score	CPM	Easting	Northing	MSL	PDOP	HDOP	CorrType	RcvrType	GPS_Date	GPS_Time	Update	FeatName	Datafile
SU 2	-1.35	35,641	396239.26	4566644.32	1289.816	1.50	0.80	Uncorrected	Pro 6H	8/1/2016 0:00	12:09:42pm	New	Sensor	08012016-NORTH.SSF
SU 2	-1.35	35,640	396231.72	4566645.55	1290.303	1.50	0.80	Uncorrected	Pro 6H	8/1/2016 0:00	12:09:04pm	New	Sensor	08012016-NORTH.SSF
SU 2	-1.35	35,631	396237.33	4566648.17	1290.902	1.50	0.80	Uncorrected	Pro 6H	8/1/2016 0:00	12:10:40pm	New	Sensor	08012016-NORTH.SSF
SU 2	-1.35	35,628	396239.24	4566646.01	1290.367	1.30	0.80	Uncorrected	Pro 6H	8/1/2016 0:00	11:52:51am	New	Sensor	08012016-NORTH.SSF
SU 2	-1.35	35,627	396228.11	4566646.86	1290.57	1.50	0.80	Uncorrected	Pro 6H	8/1/2016 0:00	12:08:47pm	New	Sensor	08012016-NORTH.SSF
SU 2	-1.35	35,623	396236.49	4566646.13	1290.402	1.30	0.80	Uncorrected	Pro 6H	8/1/2016 0:00	11:56:56am	New	Sensor	08012016-NORTH.SSF
SU 2	-1.35	35,622	396228.65	4566646.55	1290.203	1.30	0.80	Uncorrected	Pro 6H	8/1/2016 0:00	11:39:03am	New	Sensor	08012016-NORTH.SSF
SU 2	-1.35	35,615	396236.39	4566648.34	1290.986	1.50	0.80	Uncorrected	Pro 6H	8/1/2016 0:00	12:10:52pm	New	Sensor	08012016-NORTH.SSF
SU 2	-1.36	35,614	396228.06	4566646.8	1290.568	1.50	0.80	Uncorrected	Pro 6H	8/1/2016 0:00	12:08:21pm	New	Sensor	08012016-NORTH.SSF
SU 2	-1.36	35,606	396231.53	4566648.89	1290.353	1.30	0.80	Uncorrected	Pro 6H	8/1/2016 0:00	11:39:42am	New	Sensor	08012016-NORTH.SSF
SU 2	-1.36	35,606	396236.47	4566647.81	1290.866	1.30	0.80	Uncorrected	Pro 6H	8/1/2016 0:00	11:57:32am	New	Sensor	08012016-NORTH.SSF
SU 2	-1.36	35,601	396240.86	4566647.51	1290.816	1.30	0.80	Uncorrected	Pro 6H	8/1/2016 0:00	11:51:24am	New	Sensor	08012016-NORTH.SSF
SU 2	-1.36	35,597	396228.01	4566646.83	1290.574	1.50	0.80	Uncorrected	Pro 6H	8/1/2016 0:00	12:08:05pm	New	Sensor	08012016-NORTH.SSF
SU 2	-1.36	35,588	396229.64	4566649.47	1290.468	1.30	0.80	Uncorrected	Pro 6H	8/1/2016 0:00	11:45:51am	New	Sensor	08012016-NORTH.SSF
SU 2	-1.36	35,582	396240.73	4566646.77	1290.403	1.50	0.80	Uncorrected	Pro 6H	8/1/2016 0:00	12:10:11pm	New	Sensor	08012016-NORTH.SSF
SU 2	-1.36	35,581	396241.92	4566647.91	1291.138	1.30	0.80	Uncorrected	Pro 6H	8/1/2016 0:00	12:00:04pm	New	Sensor	08012016-NORTH.SSF
SU 2	-1.36	35,577	396243.87	4566643.99	1290.803	1.30	0.80	Uncorrected	Pro 6H	8/1/2016 0:00	11:59:58am	New	Sensor	08012016-NORTH.SSF
SU 2	-1.37	35,560	396226.93	4566646.58	1289.94	1.30	0.80	Uncorrected	Pro 6H	8/1/2016 0:00	11:39:21am	New	Sensor	08012016-NORTH.SSF
SU 2	-1.37	35,538	396228.23	4566647.3	1290.334	1.30	0.80	Uncorrected	Pro 6H	8/1/2016 0:00	11:39:34am	New	Sensor	08012016-NORTH.SSF
SU 2	-1.37	35,538	396228.04	4566646.85	1290.557	1.50	0.80	Uncorrected	Pro 6H	8/1/2016 0:00	12:08:30pm	New	Sensor	08012016-NORTH.SSF
SU 2	-1.37	35,537	396229.14	4566646.05	1290.329	1.20	0.70	Uncorrected	Pro 6H	8/1/2016 0:00	11:36:15am	New	Sensor	08012016-NORTH.SSF
SU 2	-1.37	35,534	396241.88	4566647.63	1290.979	1.30	0.80	Uncorrected	Pro 6H	8/1/2016 0:00	11:59:08am	New	Sensor	08012016-NORTH.SSF
SU 2	-1.37	35,533	396229.68	4566645.79	1290.24	1.20	0.70	Uncorrected	Pro 6H	8/1/2016 0:00	11:34:53am	New	Sensor	08012016-NORTH.SSF
SU 2	-1.37	35,532	396243.82	4566644.77	1290.855	1.30	0.80	Uncorrected	Pro 6H	8/1/2016 0:00	11:59:29am	New	Sensor	08012016-NORTH.SSF
SU 2	-1.37	35,527	396237.61	4566644.78	1289.956	1.30	0.80	Uncorrected	Pro 6H	8/1/2016 0:00	11:53:25am	New	Sensor	08012016-NORTH.SSF
SU 2	-1.37	35,526	396236.5	4566647.61	1290.868	1.30	0.80	Uncorrected	Pro 6H	8/1/2016 0:00	11:51:43am	New	Sensor	08012016-NORTH.SSF
SU 2	-1.37	35,522	396231.63	4566644.03	1289.52	1.30	0.80	Uncorrected	Pro 6H	8/1/2016 0:00	11:46:29am	New	Sensor	08012016-NORTH.SSF
SU 2	-1.38	35,521	396231	4566646.81	1290.128	1.30	0.80	Uncorrected	Pro 6H	8/1/2016 0:00	11:39:07am	New	Sensor	08012016-NORTH.SSF
SU 2	-1.38	35,521	396228.11	4566646.81	1290.581	1.50	0.80	Uncorrected	Pro 6H	8/1/2016 0:00	12:08:26pm	New	Sensor	08012016-NORTH.SSF
SU 2	-1.38	35,518	396239.11	4566644.65	1289.808	1.30	0.80	Uncorrected	Pro 6H	8/1/2016 0:00	11:53:23am	New	Sensor	08012016-NORTH.SSF
SU 2	-1.38	35,513	396224.14	4566651.81	1291.345	1.30	0.80	Uncorrected	Pro 6H	8/1/2016 0:00	11:48:34am	New	Sensor	08012016-NORTH.SSF
SU 2	-1.38	35,506	396230.16	4566648.34	1290.375	1.30	0.80	Uncorrected	Pro 6H	8/1/2016 0:00	11:39:46am	New	Sensor	08012016-NORTH.SSF
SU 2	-1.38	35,506	396231.44	4566649.3	1290.446	1.30	0.80	Uncorrected	Pro 6H	8/1/2016 0:00	11:41:48am	New	Sensor	08012016-NORTH.SSF
SU 2	-1.38	35,504	396231.68	4566646.62	1290.378	1.20	0.70	Uncorrected	Pro 6H	8/1/2016 0:00	11:35:40am	New	Sensor	08012016-NORTH.SSF
SU 2	-1.38	35,503	396235.57	4566648.09	1290.659	1.50	0.80	Uncorrected	Pro 6H	8/1/2016 0:00	12:11:16pm	New	Sensor	08012016-NORTH.SSF
SU 2	-1.38	35,502	396230.12	4566647.92	1290.492	1.30	0.80	Uncorrected	Pro 6H	8/1/2016 0:00	11:41:15am	New	Sensor	08012016-NORTH.SSF
SU 2	-1.38	35,500	396221.91	4566651.46	1290.391	1.30	0.80	Uncorrected	Pro 6H	8/1/2016 0:00	11:44:21am	New	Sensor	08012016-NORTH.SSF
SU 2	-1.38	35,500	396217.18	4566651.94	1291.171	1.30	0.80	Uncorrected	Pro 6H	8/1/2016 0:00	11:45:30am	New	Sensor	08012016-NORTH.SSF
SU 2	-1.38	35,500	396231.58	4566645.71	1290.412	1.50	0.80	Uncorrected	Pro 6H	8/1/2016 0:00	12:09:18pm	New	Sensor	08012016-NORTH.SSF
SU 2	-1.38	35,495	396235.95	4566647.26	1290.67	1.30	0.80	Uncorrected	Pro 6H	8/1/2016 0:00	11:57:13am	New	Sensor	08012016-NORTH.SSF
SU 2	-1.38	35,482	396231.94	4566647.21	1290.08	1.30	0.80	Uncorrected	Pro 6H	8/1/2016 0:00	11:39:09am	New	Sensor	08012016-NORTH.SSF
SU 2	-1.39	35,467	396218.59	4566651.88	1291.704	1.30	0.80	Uncorrected	Pro 6H	8/1/2016 0:00	11:49:09am	New	Sensor	08012016-NORTH.SSF
SU 2	-1.39	35,466	396225.19	4566651.37	1290.505	1.30	0.80	Uncorrected	Pro 6H	8/1/2016 0:00	11:44:36am	New	Sensor	08012016-NORTH.SSF
SU 2	-1.39	35,460	396228.05	4566646.77	1290.556	1.50	0.80	Uncorrected	Pro 6H	8/1/2016 0:00	12:08:18pm	New	Sensor	08012016-NORTH.SSF
SU 2	-1.39	35,458	396244.91	4566642.48	1290.766	1.30	0.80	Uncorrected	Pro 6H	8/1/2016 0:00	11:59:55am	New	Sensor	08012016-NORTH.SSF
SU 2	-1.39	35,456	396221.52	4566651.7	1290.367	1.30	0.80	Uncorrected	Pro 6H	8/1/2016 0:00	11:44:42am	New	Sensor	08012016-NORTH.SSF
SU 2	-1.39	35,446	396240.04	4566645.71	1290.212	1.30	0.80	Uncorrected	Pro 6H	8/1/2016 0:00	11:52:57am	New	Sensor	08012016-NORTH.SSF
SU 2	-1.39	35,435	396228.99	4566649.49	1291.155	1.50	0.80	Uncorrected	Pro 6H	8/1/2016 0:00	12:11:32pm	New	Sensor	08012016-NORTH.SSF
SU 2	-1.4	35,428	396234.6	4566648.23	1290.765	1.50	0.80	Uncorrected	Pro 6H	8/1/2016 0:00	12:10:44pm	New	Sensor	08012016-NORTH.SSF
SU 2	-1.4	35,422	396241.16	4566648.3	1290.999	1.50	0.80	Uncorrected	Pro 6H	8/1/2016 0:00	12:11:05pm	New	Sensor	08012016-NORTH.SSF
SU 2	-1.4	35,420	396222.29	4566650.84	1291.019	1.30	0.80	Uncorrected	Pro 6H	8/1/2016 0:00	11:48:47am	New	Sensor	08012016-NORTH.SSF
SU 2	-1.4	35,417	396237.13	4566645.16	1290.069	1.50	0.80	Uncorrected	Pro 6H	8/1/2016 0:00	12:09:59pm	New	Sensor	08012016-NORTH.SSF

SU	Z-Score	CPM	Easting	Northing	MSL	PDOP	HDOP	CorrType	RcvrType	GPS_Date	GPS_Time	Update	FeatName	Datafile
SU 2	-1.4	35,400	396239.99	4566648.02	1290.814	1.50	0.80	Uncorrected	Pro 6H	8/1/2016 0:00	12:11:09pm	New	Sensor	08012016-NORTH.SSF
SU 2	-1.4	35,394	396231.42	4566647.74	1290.566	1.20	0.70	Uncorrected	Pro 6H	8/1/2016 0:00	11:37:15am	New	Sensor	08012016-NORTH.SSF
SU 2	-1.4	35,389	396229.96	4566647.31	1290.555	1.20	0.70	Uncorrected	Pro 6H	8/1/2016 0:00	11:37:45am	New	Sensor	08012016-NORTH.SSF
SU 2	-1.4	35,389	396241.85	4566648.25	1291.135	1.50	0.80	Uncorrected	Pro 6H	8/1/2016 0:00	12:11:01pm	New	Sensor	08012016-NORTH.SSF
SU 2	-1.4	35,382	396232.73	4566648.8	1291.138	1.30	0.80	Uncorrected	Pro 6H	8/1/2016 0:00	11:50:55am	New	Sensor	08012016-NORTH.SSF
SU 2	-1.41	35,378	396232.78	4566648.7	1291.138	1.30	0.80	Uncorrected	Pro 6H	8/1/2016 0:00	11:50:46am	New	Sensor	08012016-NORTH.SSF
SU 2	-1.41	35,369	396239.08	4566647.14	1290.852	1.30	0.80	Uncorrected	Pro 6H	8/1/2016 0:00	11:58:13am	New	Sensor	08012016-NORTH.SSF
SU 2	-1.41	35,367	396229.46	4566647.03	1290.54	1.20	0.70	Uncorrected	Pro 6H	8/1/2016 0:00	11:37:46am	New	Sensor	08012016-NORTH.SSF
SU 2	-1.41	35,364	396243.85	4566643.56	1290.834	1.30	0.80	Uncorrected	Pro 6H	8/1/2016 0:00	11:59:46am	New	Sensor	08012016-NORTH.SSF
SU 2	-1.41	35,358	396234.85	4566647.55	1290.626	1.50	0.80	Uncorrected	Pro 6H	8/1/2016 0:00	12:09:29pm	New	Sensor	08012016-NORTH.SSF
SU 2	-1.41	35,357	396223.01	4566649.17	1290.278	1.50	0.80	Uncorrected	Pro 6H	8/1/2016 0:00	12:07:36pm	New	Sensor	08012016-NORTH.SSF
SU 2	-1.41	35,356	396229.72	4566646.7	1290.174	1.30	0.80	Uncorrected	Pro 6H	8/1/2016 0:00	11:46:23am	New	Sensor	08012016-NORTH.SSF
SU 2	-1.41	35,356	396237.48	4566645.29	1290.188	1.30	0.80	Uncorrected	Pro 6H	8/1/2016 0:00	11:53:11am	New	Sensor	08012016-NORTH.SSF
SU 2	-1.41	35,354	396235.39	4566647.66	1290.76	1.30	0.80	Uncorrected	Pro 6H	8/1/2016 0:00	11:56:52am	New	Sensor	08012016-NORTH.SSF
SU 2	-1.41	35,345	396228.94	4566648.04	1290.53	1.30	0.80	Uncorrected	Pro 6H	8/1/2016 0:00	11:40:52am	New	Sensor	08012016-NORTH.SSF
SU 2	-1.41	35,342	396235.04	4566648.17	1290.938	1.30	0.80	Uncorrected	Pro 6H	8/1/2016 0:00	11:57:26am	New	Sensor	08012016-NORTH.SSF
SU 2	-1.41	35,340	396224.1	4566652.09	1290.845	1.30	0.80	Uncorrected	Pro 6H	8/1/2016 0:00	11:45:42am	New	Sensor	08012016-NORTH.SSF
SU 2	-1.41	35,337	396235.35	4566646.96	1290.499	1.50	0.80	Uncorrected	Pro 6H	8/1/2016 0:00	12:09:31pm	New	Sensor	08012016-NORTH.SSF
SU 2	-1.41	35,336	396230.81	4566649.23	1290.492	1.30	0.80	Uncorrected	Pro 6H	8/1/2016 0:00	11:41:49am	New	Sensor	08012016-NORTH.SSF
SU 2	-1.42	35,334	396231.71	4566645.52	1290.3	1.50	0.80	Uncorrected	Pro 6H	8/1/2016 0:00	12:09:07pm	New	Sensor	08012016-NORTH.SSF
SU 2	-1.42	35,328	396224.03	4566650.5	1290.063	1.30	0.80	Uncorrected	Pro 6H	8/1/2016 0:00	11:43:31am	New	Sensor	08012016-NORTH.SSF
SU 2	-1.42	35,324	396231.62	4566647.23	1290.439	1.20	0.70	Uncorrected	Pro 6H	8/1/2016 0:00	11:35:42am	New	Sensor	08012016-NORTH.SSF
SU 2	-1.42	35,324	396231.26	4566647.21	1290.111	1.30	0.80	Uncorrected	Pro 6H	8/1/2016 0:00	11:45:56am	New	Sensor	08012016-NORTH.SSF
SU 2	-1.42	35,311	396238.96	4566647.12	1290.723	1.30	0.80	Uncorrected	Pro 6H	8/1/2016 0:00	11:58:18am	New	Sensor	08012016-NORTH.SSF
SU 2	-1.42	35,306	396240.7	4566645.97	1290.927	1.30	0.80	Uncorrected	Pro 6H	8/1/2016 0:00	11:56:05am	New	Sensor	08012016-NORTH.SSF
SU 2	-1.42	35,303	396226.03	4566651.76	1290.748	1.30	0.80	Uncorrected	Pro 6H	8/1/2016 0:00	11:45:45am	New	Sensor	08012016-NORTH.SSF
SU 2	-1.42	35,300	396236.88	4566647.13	1290.671	1.30	0.80	Uncorrected	Pro 6H	8/1/2016 0:00	11:57:34am	New	Sensor	08012016-NORTH.SSF
SU 2	-1.42	35,297	396230.52	4566646.9	1290.422	1.20	0.70	Uncorrected	Pro 6H	8/1/2016 0:00	11:35:44am	New	Sensor	08012016-NORTH.SSF
SU 2	-1.42	35,295	396235.02	4566648.16	1290.929	1.30	0.80	Uncorrected	Pro 6H	8/1/2016 0:00	11:57:27am	New	Sensor	08012016-NORTH.SSF
SU 2	-1.42	35,293	396238.79	4566644.99	1289.9	1.30	0.80	Uncorrected	Pro 6H	8/1/2016 0:00	11:53:51am	New	Sensor	08012016-NORTH.SSF
SU 2	-1.43	35,284	396228.1	4566646.81	1290.581	1.50	0.80	Uncorrected	Pro 6H	8/1/2016 0:00	12:08:25pm	New	Sensor	08012016-NORTH.SSF
SU 2	-1.43	35,283	396229.74	4566646.15	1290.294	1.30	0.80	Uncorrected	Pro 6H	8/1/2016 0:00	11:46:42am	New	Sensor	08012016-NORTH.SSF
SU 2	-1.43	35,279	396220.97	4566651.84	1290.526	1.30	0.80	Uncorrected	Pro 6H	8/1/2016 0:00	11:44:56am	New	Sensor	08012016-NORTH.SSF
SU 2	-1.43	35,279	396228.58	4566649.99	1290.559	1.30	0.80	Uncorrected	Pro 6H	8/1/2016 0:00	11:45:09am	New	Sensor	08012016-NORTH.SSF
SU 2	-1.43	35,278	396237.86	4566647.62	1291.013	1.30	0.80	Uncorrected	Pro 6H	8/1/2016 0:00	11:57:56am	New	Sensor	08012016-NORTH.SSF
SU 2	-1.43	35,275	396241.77	4566647.49	1290.977	1.30	0.80	Uncorrected	Pro 6H	8/1/2016 0:00	11:59:06am	New	Sensor	08012016-NORTH.SSF
SU 2	-1.43	35,270	396228.02	4566646.78	1290.556	1.50	0.80	Uncorrected	Pro 6H	8/1/2016 0:00	12:08:13pm	New	Sensor	08012016-NORTH.SSF
SU 2	-1.43	35,263	396226.98	4566650	1290.426	1.30	0.80	Uncorrected	Pro 6H	8/1/2016 0:00	11:45:06am	New	Sensor	08012016-NORTH.SSF
SU 2	-1.43	35,258	396239.91	4566645.57	1290.209	1.30	0.80	Uncorrected	Pro 6H	8/1/2016 0:00	11:58:21am	New	Sensor	08012016-NORTH.SSF
SU 2	-1.43	35,255	396245.06	4566641.87	1290.935	1.30	0.80	Uncorrected	Pro 6H	8/1/2016 0:00	11:59:51am	New	Sensor	08012016-NORTH.SSF
SU 2	-1.43	35,247	396235.05	4566648.17	1290.92	1.30	0.80	Uncorrected	Pro 6H	8/1/2016 0:00	11:57:17am	New	Sensor	08012016-NORTH.SSF
SU 2	-1.43	35,246	396228.03	4566646.78	1290.061	1.30	0.80	Uncorrected	Pro 6H	8/1/2016 0:00	11:39:18am	New	Sensor	08012016-NORTH.SSF
SU 2	-1.44	35,241	396231.1	4566648.41	1290.468	1.30	0.80	Uncorrected	Pro 6H	8/1/2016 0:00	11:40:48am	New	Sensor	08012016-NORTH.SSF
SU 2	-1.44	35,240	396238.6	4566647.5	1291.107	1.30	0.80	Uncorrected	Pro 6H	8/1/2016 0:00	11:58:15am	New	Sensor	08012016-NORTH.SSF
SU 2	-1.44	35,239	396239.48	4566648.18	1291.085	1.50	0.80	Uncorrected	Pro 6H	8/1/2016 0:00	12:10:57pm	New	Sensor	08012016-NORTH.SSF
SU 2	-1.44	35,231	396230.99	4566647.19	1290.438	1.20	0.70	Uncorrected	Pro 6H	8/1/2016 0:00	11:35:43am	New	Sensor	08012016-NORTH.SSF
SU 2	-1.44	35,231	396231.81	4566647.71	1290.526	1.20	0.70	Uncorrected	Pro 6H	8/1/2016 0:00	11:38:13am	New	Sensor	08012016-NORTH.SSF
SU 2	-1.44	35,230	396237.16	4566645.56	1290.16	1.50	0.80	Uncorrected	Pro 6H	8/1/2016 0:00	12:10:17pm	New	Sensor	08012016-NORTH.SSF
SU 2	-1.44	35,228	396232.63	4566644.13	1289.629	1.60	0.90	Uncorrected	Pro 6H	8/1/2016 0:00	11:30:16am	New	Sensor	08012016-NORTH.SSF
SU 2	-1.44	35,223	396218	4566651.39	1290.677	1.30	0.80	Uncorrected	Pro 6H	8/1/2016 0:00	11:44:48am	New	Sensor	08012016-NORTH.SSF
SU 2	-1.44	35,222	396241.08	4566646.17	1290.25	1.30	0.80	Uncorrected	Pro 6H	8/1/2016 0:00	11:52:29am	New	Sensor	08012016-NORTH.SSF
SU 2	-1.44	35,216	396225.84	4566650.08	1291.143	1.30	0.80	Uncorrected	Pro 6H	8/1/2016 0:00	11:47:55am	New	Sensor	08012016-NORTH.SSF

SU	Z-Score	CPM	Easting	Northing	MSL	PDOP	HDOP	CorrType	RcvrType	GPS_Date	GPS_Time	Update	FeatName	Datafile
SU 2	-1.44	35,212	396217.6	4566651.39	1291.618	1.30	0.80	Uncorrected	Pro 6H	8/1/2016 0:00	11:49:14am	New	Sensor	08012016-NORTH.SSF
SU 2	-1.45	35,194	396222.12	4566652.55	1290.878	1.30	0.80	Uncorrected	Pro 6H	8/1/2016 0:00	11:45:39am	New	Sensor	08012016-NORTH.SSF
SU 2	-1.45	35,192	396241.37	4566647.03	1290.645	1.50	0.80	Uncorrected	Pro 6H	8/1/2016 0:00	12:10:30pm	New	Sensor	08012016-NORTH.SSF
SU 2	-1.45	35,186	396229.62	4566648.1	1290.428	1.30	0.80	Uncorrected	Pro 6H	8/1/2016 0:00	11:39:47am	New	Sensor	08012016-NORTH.SSF
SU 2	-1.45	35,180	396229.09	4566649.74	1291.095	1.50	0.80	Uncorrected	Pro 6H	8/1/2016 0:00	12:11:31pm	New	Sensor	08012016-NORTH.SSF
SU 2	-1.45	35,179	396229.95	4566646.31	1290.101	1.30	0.80	Uncorrected	Pro 6H	8/1/2016 0:00	11:46:23am	New	Sensor	08012016-NORTH.SSF
SU 2	-1.45	35,174	396225.31	4566650.62	1291.256	1.30	0.80	Uncorrected	Pro 6H	8/1/2016 0:00	11:47:57am	New	Sensor	08012016-NORTH.SSF
SU 2	-1.45	35,170	396232.75	4566648.72	1291.151	1.30	0.80	Uncorrected	Pro 6H	8/1/2016 0:00	11:50:45am	New	Sensor	08012016-NORTH.SSF
SU 2	-1.45	35,163	396228.88	4566646.6	1290.836	1.30	0.80	Uncorrected	Pro 6H	8/1/2016 0:00	11:46:53am	New	Sensor	08012016-NORTH.SSF
SU 2	-1.45	35,162	396235.58	4566646.75	1290.584	1.30	0.80	Uncorrected	Pro 6H	8/1/2016 0:00	11:56:44am	New	Sensor	08012016-NORTH.SSF
SU 2	-1.45	35,156	396225.35	4566651.72	1291.147	1.50	0.80	Uncorrected	Pro 6H	8/1/2016 0:00	12:11:40pm	New	Sensor	08012016-NORTH.SSF
SU 2	-1.45	35,155	396233.9	4566649.59	1291.583	1.30	0.80	Uncorrected	Pro 6H	8/1/2016 0:00	11:56:21am	New	Sensor	08012016-NORTH.SSF
SU 2	-1.45	35,155	396236.61	4566645.77	1290.245	1.30	0.80	Uncorrected	Pro 6H	8/1/2016 0:00	11:56:57am	New	Sensor	08012016-NORTH.SSF
SU 2	-1.45	35,155	396231.58	4566645.75	1290.424	1.50	0.80	Uncorrected	Pro 6H	8/1/2016 0:00	12:09:19pm	New	Sensor	08012016-NORTH.SSF
SU 2	-1.45	35,152	396228.5	4566646.67	1290.573	1.20	0.70	Uncorrected	Pro 6H	8/1/2016 0:00	11:38:07am	New	Sensor	08012016-NORTH.SSF
SU 2	-1.46	35,141	396218.63	4566652.65	1290.966	1.30	0.80	Uncorrected	Pro 6H	8/1/2016 0:00	11:45:25am	New	Sensor	08012016-NORTH.SSF
SU 2	-1.46	35,136	396220.42	4566652.72	1290.765	1.30	0.80	Uncorrected	Pro 6H	8/1/2016 0:00	11:45:22am	New	Sensor	08012016-NORTH.SSF
SU 2	-1.46	35,127	396228	4566649.29	1290.341	1.30	0.80	Uncorrected	Pro 6H	8/1/2016 0:00	11:43:24am	New	Sensor	08012016-NORTH.SSF
SU 2	-1.46	35,126	396237.78	4566647.67	1290.806	1.30	0.80	Uncorrected	Pro 6H	8/1/2016 0:00	11:51:29am	New	Sensor	08012016-NORTH.SSF
SU 2	-1.46	35,125	396230.8	4566649.39	1290.493	1.30	0.80	Uncorrected	Pro 6H	8/1/2016 0:00	11:41:19am	New	Sensor	08012016-NORTH.SSF
SU 2	-1.46	35,124	396234.55	4566647.93	1290.849	1.30	0.80	Uncorrected	Pro 6H	8/1/2016 0:00	11:56:47am	New	Sensor	08012016-NORTH.SSF
SU 2	-1.46	35,122	396238.54	4566647.05	1290.649	1.30	0.80	Uncorrected	Pro 6H	8/1/2016 0:00	11:57:58am	New	Sensor	08012016-NORTH.SSF
SU 2	-1.46	35,120	396233.92	4566648.5	1290.734	1.50	0.80	Uncorrected	Pro 6H	8/1/2016 0:00	12:11:19pm	New	Sensor	08012016-NORTH.SSF
SU 2	-1.46	35,120	396229.09	4566650.19	1290.933	1.50	0.80	Uncorrected	Pro 6H	8/1/2016 0:00	12:11:30pm	New	Sensor	08012016-NORTH.SSF
SU 2	-1.46	35,116	396227.02	4566650.07	1291.315	1.30	0.80	Uncorrected	Pro 6H	8/1/2016 0:00	11:47:24am	New	Sensor	08012016-NORTH.SSF
SU 2	-1.46	35,114	396240.71	4566648.22	1291.11	1.30	0.80	Uncorrected	Pro 6H	8/1/2016 0:00	11:51:19am	New	Sensor	08012016-NORTH.SSF
SU 2	-1.47	35,099	396241.93	4566647.75	1291.04	1.30	0.80	Uncorrected	Pro 6H	8/1/2016 0:00	11:59:07am	New	Sensor	08012016-NORTH.SSF
SU 2	-1.47	35,093	396232.64	4566648.81	1291.178	1.30	0.80	Uncorrected	Pro 6H	8/1/2016 0:00	11:50:39am	New	Sensor	08012016-NORTH.SSF
SU 2	-1.47	35,092	396220.24	4566652.09	1291.33	1.30	0.80	Uncorrected	Pro 6H	8/1/2016 0:00	11:48:53am	New	Sensor	08012016-NORTH.SSF
SU 2	-1.47	35,092	396235.07	4566649.51	1291.713	1.30	0.80	Uncorrected	Pro 6H	8/1/2016 0:00	11:56:19am	New	Sensor	08012016-NORTH.SSF
SU 2	-1.47	35,089	396227.68	4566649.53	1291.362	1.30	0.80	Uncorrected	Pro 6H	8/1/2016 0:00	11:47:20am	New	Sensor	08012016-NORTH.SSF
SU 2	-1.47	35,088	396232.2	4566646.98	1290.354	1.20	0.70	Uncorrected	Pro 6H	8/1/2016 0:00	11:35:14am	New	Sensor	08012016-NORTH.SSF
SU 2	-1.47	35,088	396237.98	4566648.72	1291.829	1.30	0.80	Uncorrected	Pro 6H	8/1/2016 0:00	11:56:14am	New	Sensor	08012016-NORTH.SSF
SU 2	-1.47	35,087	396227.66	4566650.89	1290.701	1.30	0.80	Uncorrected	Pro 6H	8/1/2016 0:00	11:45:48am	New	Sensor	08012016-NORTH.SSF
SU 2	-1.47	35,084	396243.59	4566644.54	1290.856	1.30	0.80	Uncorrected	Pro 6H	8/1/2016 0:00	11:59:59am	New	Sensor	08012016-NORTH.SSF
SU 2	-1.47	35,080	396241.5	4566646.94	1290.572	1.30	0.80	Uncorrected	Pro 6H	8/1/2016 0:00	11:51:53am	New	Sensor	08012016-NORTH.SSF
SU 2	-1.47	35,078	396232.72	4566648.75	1291.16	1.30	0.80	Uncorrected	Pro 6H	8/1/2016 0:00	11:50:43am	New	Sensor	08012016-NORTH.SSF
SU 2	-1.47	35,075	396228.28	4566646.74	1290.414	1.20	0.70	Uncorrected	Pro 6H	8/1/2016 0:00	11:37:48am	New	Sensor	08012016-NORTH.SSF
SU 2	-1.47	35,074	396228.03	4566646.84	1290.553	1.50	0.80	Uncorrected	Pro 6H	8/1/2016 0:00	12:08:31pm	New	Sensor	08012016-NORTH.SSF
SU 2	-1.47	35,072	396218.52	4566650.51	1291.142	1.30	0.80	Uncorrected	Pro 6H	8/1/2016 0:00	11:49:17am	New	Sensor	08012016-NORTH.SSF
SU 2	-1.47	35,069	396240.19	4566648.14	1291.634	1.30	0.80	Uncorrected	Pro 6H	8/1/2016 0:00	11:56:10am	New	Sensor	08012016-NORTH.SSF
SU 2	-1.47	35,068	396218.8	4566651.53	1291.501	1.30	0.80	Uncorrected	Pro 6H	8/1/2016 0:00	11:49:09am	New	Sensor	08012016-NORTH.SSF
SU 2	-1.47	35,062	396230.68	4566647.6	1290.641	1.20	0.70	Uncorrected	Pro 6H	8/1/2016 0:00	11:37:17am	New	Sensor	08012016-NORTH.SSF
SU 2	-1.47	35,061	396229.8	4566646.68	1290.168	1.30	0.80	Uncorrected	Pro 6H	8/1/2016 0:00	11:39:05am	New	Sensor	08012016-NORTH.SSF
SU 2	-1.47	35,058	396228.35	4566646.56	1290.545	1.20	0.70	Uncorrected	Pro 6H	8/1/2016 0:00	11:37:21am	New	Sensor	08012016-NORTH.SSF
SU 2	-1.48	35,054	396224.13	4566651.96	1291.144	1.50	0.80	Uncorrected	Pro 6H	8/1/2016 0:00	12:11:42pm	New	Sensor	08012016-NORTH.SSF
SU 2	-1.48	35,053	396223.67	4566651.92	1290.576	1.30	0.80	Uncorrected	Pro 6H	8/1/2016 0:00	11:45:17am	New	Sensor	08012016-NORTH.SSF
SU 2	-1.48	35,053	396235.01	4566646.77	1290.681	1.30	0.80	Uncorrected	Pro 6H	8/1/2016 0:00	11:52:13am	New	Sensor	08012016-NORTH.SSF
SU 2	-1.48	35,049	396218.68	4566651.46	1290.73	1.30	0.80	Uncorrected	Pro 6H	8/1/2016 0:00	11:44:52am	New	Sensor	08012016-NORTH.SSF
SU 2	-1.48	35,049	396240.3	4566648.5	1290.86	1.50	0.80	Uncorrected	Pro 6H	8/1/2016 0:00	12:11:07pm	New	Sensor	08012016-NORTH.SSF
SU 2	-1.48	35,046	396231.15	4566645.88	1290.179	1.20	0.70	Uncorrected	Pro 6H	8/1/2016 0:00	11:33:57am	New	Sensor	08012016-NORTH.SSF
SU 2	-1.48	35,040	396222.13	4566651.88	1290.524	1.30	0.80	Uncorrected	Pro 6H	8/1/2016 0:00	11:44:58am	New	Sensor	08012016-NORTH.SSF

SU	Z-Score	CPM	Easting	Northing	MSL	PDOP	HDOP	CorrType	RcvrType	GPS_Date	GPS_Time	Update	FeatName	Datafile
SU 2	-1.48	35,029	396235.52	4566648.24	1291.151	1.30	0.80	Uncorrected	Pro 6H	8/1/2016 0:00	11:51:01am	New	Sensor	08012016-NORTH.SSF
SU 2	-1.48	35,026	396217.46	4566651.19	1290.769	1.30	0.80	Uncorrected	Pro 6H	8/1/2016 0:00	11:44:49am	New	Sensor	08012016-NORTH.SSF
SU 2	-1.48	35,024	396237.85	4566646.22	1290.506	1.30	0.80	Uncorrected	Pro 6H	8/1/2016 0:00	11:57:50am	New	Sensor	08012016-NORTH.SSF
SU 2	-1.48	35,021	396230.39	4566648.45	1290.26	1.30	0.80	Uncorrected	Pro 6H	8/1/2016 0:00	11:45:53am	New	Sensor	08012016-NORTH.SSF
SU 2	-1.48	35,019	396232.63	4566647.25	1290.495	1.50	0.80	Uncorrected	Pro 6H	8/1/2016 0:00	12:09:24pm	New	Sensor	08012016-NORTH.SSF
SU 2	-1.48	35,013	396238.11	4566645.15	1289.956	1.30	0.80	Uncorrected	Pro 6H	8/1/2016 0:00	11:53:52am	New	Sensor	08012016-NORTH.SSF
SU 2	-1.48	35,013	396242.69	4566646.02	1290.814	1.30	0.80	Uncorrected	Pro 6H	8/1/2016 0:00	11:59:11am	New	Sensor	08012016-NORTH.SSF
SU 2	-1.49	35,005	396236.84	4566649.09	1291.867	1.30	0.80	Uncorrected	Pro 6H	8/1/2016 0:00	11:56:16am	New	Sensor	08012016-NORTH.SSF
SU 2	-1.49	35,004	396235.62	4566647.5	1290.787	1.30	0.80	Uncorrected	Pro 6H	8/1/2016 0:00	11:52:04am	New	Sensor	08012016-NORTH.SSF
SU 2	-1.49	34,992	396234.35	4566648.5	1291.077	1.30	0.80	Uncorrected	Pro 6H	8/1/2016 0:00	11:50:59am	New	Sensor	08012016-NORTH.SSF
SU 2	-1.49	34,992	396234.53	4566648.06	1290.904	1.30	0.80	Uncorrected	Pro 6H	8/1/2016 0:00	11:56:49am	New	Sensor	08012016-NORTH.SSF
SU 2	-1.49	34,991	396238.77	4566647.79	1290.778	1.50	0.80	Uncorrected	Pro 6H	8/1/2016 0:00	12:10:37pm	New	Sensor	08012016-NORTH.SSF
SU 2	-1.49	34,988	396237.59	4566646.45	1290.451	1.50	0.80	Uncorrected	Pro 6H	8/1/2016 0:00	12:10:24pm	New	Sensor	08012016-NORTH.SSF
SU 2	-1.49	34,983	396226.97	4566648.48	1290.217	1.30	0.80	Uncorrected	Pro 6H	8/1/2016 0:00	11:43:21am	New	Sensor	08012016-NORTH.SSF
SU 2	-1.49	34,983	396234.65	4566647.19	1290.632	1.30	0.80	Uncorrected	Pro 6H	8/1/2016 0:00	11:52:41am	New	Sensor	08012016-NORTH.SSF
SU 2	-1.49	34,973	396242.93	4566645.52	1290.786	1.30	0.80	Uncorrected	Pro 6H	8/1/2016 0:00	11:59:12am	New	Sensor	08012016-NORTH.SSF
SU 2	-1.49	34,967	396230.46	4566647.92	1290.386	1.30	0.80	Uncorrected	Pro 6H	8/1/2016 0:00	11:46:16am	New	Sensor	08012016-NORTH.SSF
SU 2	-1.5	34,953	396230.85	4566646.68	1290.361	1.20	0.70	Uncorrected	Pro 6H	8/1/2016 0:00	11:35:18am	New	Sensor	08012016-NORTH.SSF
SU 2	-1.5	34,950	396231.57	4566648.02	1290.548	1.20	0.70	Uncorrected	Pro 6H	8/1/2016 0:00	11:37:42am	New	Sensor	08012016-NORTH.SSF
SU 2	-1.5	34,950	396236.74	4566645.19	1290.229	1.30	0.80	Uncorrected	Pro 6H	8/1/2016 0:00	11:56:41am	New	Sensor	08012016-NORTH.SSF
SU 2	-1.5	34,948	396232.65	4566648.78	1291.111	1.30	0.80	Uncorrected	Pro 6H	8/1/2016 0:00	11:50:49am	New	Sensor	08012016-NORTH.SSF
SU 2	-1.5	34,947	396228.02	4566646.79	1290.561	1.50	0.80	Uncorrected	Pro 6H	8/1/2016 0:00	12:08:14pm	New	Sensor	08012016-NORTH.SSF
SU 2	-1.5	34,943	396236.81	4566648.4	1291.01	1.50	0.80	Uncorrected	Pro 6H	8/1/2016 0:00	12:10:53pm	New	Sensor	08012016-NORTH.SSF
SU 2	-1.5	34,942	396240.58	4566644.35	1289.694	1.30	0.80	Uncorrected	Pro 6H	8/1/2016 0:00	11:53:48am	New	Sensor	08012016-NORTH.SSF
SU 2	-1.5	34,938	396231.75	4566645.46	1289.97	1.20	0.70	Uncorrected	Pro 6H	8/1/2016 0:00	11:32:57am	New	Sensor	08012016-NORTH.SSF
SU 2	-1.5	34,937	396227.61	4566649.7	1290.538	1.30	0.80	Uncorrected	Pro 6H	8/1/2016 0:00	11:44:30am	New	Sensor	08012016-NORTH.SSF
SU 2	-1.5	34,936	396229.84	4566647.16	1290.494	1.20	0.70	Uncorrected	Pro 6H	8/1/2016 0:00	11:38:17am	New	Sensor	08012016-NORTH.SSF
SU 2	-1.5	34,933	396226.61	4566649.83	1290.333	1.30	0.80	Uncorrected	Pro 6H	8/1/2016 0:00	11:44:00am	New	Sensor	08012016-NORTH.SSF
SU 2	-1.5	34,929	396235.96	4566646.15	1290.458	1.30	0.80	Uncorrected	Pro 6H	8/1/2016 0:00	11:52:45am	New	Sensor	08012016-NORTH.SSF
SU 2	-1.5	34,927	396233.95	4566648.35	1290.792	1.50	0.80	Uncorrected	Pro 6H	8/1/2016 0:00	12:10:45pm	New	Sensor	08012016-NORTH.SSF
SU 2	-1.5	34,923	396227.39	4566646.51	1290.51	1.20	0.70	Uncorrected	Pro 6H	8/1/2016 0:00	11:38:05am	New	Sensor	08012016-NORTH.SSF
SU 2	-1.5	34,918	396226.3	4566647.73	1290.794	1.30	0.80	Uncorrected	Pro 6H	8/1/2016 0:00	11:47:51am	New	Sensor	08012016-NORTH.SSF
SU 2	-1.51	34,909	396231.13	4566647.86	1290.343	1.30	0.80	Uncorrected	Pro 6H	8/1/2016 0:00	11:39:39am	New	Sensor	08012016-NORTH.SSF
SU 2	-1.51	34,900	396240.35	4566644.56	1289.82	1.30	0.80	Uncorrected	Pro 6H	8/1/2016 0:00	11:53:21am	New	Sensor	08012016-NORTH.SSF
SU 2	-1.51	34,900	396243.09	4566646.08	1290.851	1.30	0.80	Uncorrected	Pro 6H	8/1/2016 0:00	12:00:01pm	New	Sensor	08012016-NORTH.SSF
SU 2	-1.51	34,897	396235.03	4566646.65	1290.672	1.30	0.80	Uncorrected	Pro 6H	8/1/2016 0:00	11:52:11am	New	Sensor	08012016-NORTH.SSF
SU 2	-1.51	34,893	396221.61	4566652.52	1290.664	1.30	0.80	Uncorrected	Pro 6H	8/1/2016 0:00	11:45:20am	New	Sensor	08012016-NORTH.SSF
SU 2	-1.51	34,886	396228.13	4566646.89	1290.616	1.50	0.80	Uncorrected	Pro 6H	8/1/2016 0:00	12:08:50pm	New	Sensor	08012016-NORTH.SSF
SU 2	-1.51	34,886	396235.13	4566648.25	1290.65	1.50	0.80	Uncorrected	Pro 6H	8/1/2016 0:00	12:11:17pm	New	Sensor	08012016-NORTH.SSF
SU 2	-1.51	34,876	396224.61	4566651.37	1290.505	1.30	0.80	Uncorrected	Pro 6H	8/1/2016 0:00	11:44:37am	New	Sensor	08012016-NORTH.SSF
SU 2	-1.51	34,871	396231.72	4566645.54	1290.33	1.50	0.80	Uncorrected	Pro 6H	8/1/2016 0:00	12:09:09pm	New	Sensor	08012016-NORTH.SSF
SU 2	-1.52	34,869	396230.92	4566646.95	1290.53	1.20	0.70	Uncorrected	Pro 6H	8/1/2016 0:00	11:38:11am	New	Sensor	08012016-NORTH.SSF
SU 2	-1.52	34,863	396229.76	4566648.92	1290.582	1.30	0.80	Uncorrected	Pro 6H	8/1/2016 0:00	11:46:18am	New	Sensor	08012016-NORTH.SSF
SU 2	-1.52	34,863	396217.75	4566652.39	1291.634	1.50	0.80	Uncorrected	Pro 6H	8/1/2016 0:00	12:11:53pm	New	Sensor	08012016-NORTH.SSF
SU 2	-1.52	34,859	396224.75	4566651.84	1291.145	1.50	0.80	Uncorrected	Pro 6H	8/1/2016 0:00	12:11:41pm	New	Sensor	08012016-NORTH.SSF
SU 2	-1.52	34,857	396230.98	4566647.37	1290.087	1.30	0.80	Uncorrected	Pro 6H	8/1/2016 0:00	11:39:12am	New	Sensor	08012016-NORTH.SSF
SU 2	-1.52	34,855	396233.18	4566647.61	1290.6	1.50	0.80	Uncorrected	Pro 6H	8/1/2016 0:00	12:09:25pm	New	Sensor	08012016-NORTH.SSF
SU 2	-1.52	34,853	396238.35	4566645.47	1290.223	1.30	0.80	Uncorrected	Pro 6H	8/1/2016 0:00	11:53:00am	New	Sensor	08012016-NORTH.SSF
SU 2	-1.52	34,852	396226.23	4566651.23	1291.121	1.50	0.80	Uncorrected	Pro 6H	8/1/2016 0:00	12:11:38pm	New	Sensor	08012016-NORTH.SSF
SU 2	-1.52	34,842	396234.37	4566647.75	1290.844	1.30	0.80	Uncorrected	Pro 6H	8/1/2016 0:00	11:52:06am	New	Sensor	08012016-NORTH.SSF
SU 2	-1.52	34,840	396241	4566647.64	1290.724	1.50	0.80	Uncorrected	Pro 6H	8/1/2016 0:00	12:10:33pm	New	Sensor	08012016-NORTH.SSF
SU 2	-1.52	34,838	396240.53	4566648.11	1291.07	1.50	0.80	Uncorrected	Pro 6H	8/1/2016 0:00	12:00:09pm	New	Sensor	08012016-NORTH.SSF

SU	Z-Score	CPM	Easting	Northing	MSL	PDOP	HDOP	CorrType	RcvrType	GPS_Date	GPS_Time	Update	FeatName	Datafile
SU 2	-1.52	34,824	396235.84	4566647.7	1290.878	1.30	0.80	Uncorrected	Pro 6H	8/1/2016 0:00	11:51:42am	New	Sensor	08012016-NORTH.SSF
SU 2	-1.53	34,822	396244.85	4566641.95	1290.894	1.30	0.80	Uncorrected	Pro 6H	8/1/2016 0:00	11:59:50am	New	Sensor	08012016-NORTH.SSF
SU 2	-1.53	34,820	396235.94	4566648.43	1290.987	1.50	0.80	Uncorrected	Pro 6H	8/1/2016 0:00	12:10:51pm	New	Sensor	08012016-NORTH.SSF
SU 2	-1.53	34,803	396223.45	4566652.22	1291.111	1.50	0.80	Uncorrected	Pro 6H	8/1/2016 0:00	12:11:43pm	New	Sensor	08012016-NORTH.SSF
SU 2	-1.53	34,793	396221.65	4566652.03	1291.431	1.30	0.80	Uncorrected	Pro 6H	8/1/2016 0:00	11:48:49am	New	Sensor	08012016-NORTH.SSF
SU 2	-1.53	34,788	396228.97	4566648.13	1290.478	1.30	0.80	Uncorrected	Pro 6H	8/1/2016 0:00	11:46:20am	New	Sensor	08012016-NORTH.SSF
SU 2	-1.53	34,784	396235.44	4566646.63	1290.41	1.50	0.80	Uncorrected	Pro 6H	8/1/2016 0:00	12:09:32pm	New	Sensor	08012016-NORTH.SSF
SU 2	-1.54	34,771	396230.61	4566645.78	1290.144	1.20	0.70	Uncorrected	Pro 6H	8/1/2016 0:00	11:33:58am	New	Sensor	08012016-NORTH.SSF
SU 2	-1.54	34,770	396226.56	4566650.93	1291.109	1.50	0.80	Uncorrected	Pro 6H	8/1/2016 0:00	12:11:37pm	New	Sensor	08012016-NORTH.SSF
SU 2	-1.54	34,763	396232.6	4566648.81	1291.092	1.30	0.80	Uncorrected	Pro 6H	8/1/2016 0:00	11:50:53am	New	Sensor	08012016-NORTH.SSF
SU 2	-1.54	34,762	396229.07	4566649.87	1290.939	1.50	0.80	Uncorrected	Pro 6H	8/1/2016 0:00	12:11:29pm	New	Sensor	08012016-NORTH.SSF
SU 2	-1.54	34,761	396234.54	4566648.45	1290.69	1.50	0.80	Uncorrected	Pro 6H	8/1/2016 0:00	12:11:18pm	New	Sensor	08012016-NORTH.SSF
SU 2	-1.54	34,755	396233.77	4566648.46	1290.868	1.30	0.80	Uncorrected	Pro 6H	8/1/2016 0:00	11:51:35am	New	Sensor	08012016-NORTH.SSF
SU 2	-1.54	34,752	396240.96	4566647.93	1291.013	1.30	0.80	Uncorrected	Pro 6H	8/1/2016 0:00	11:51:21am	New	Sensor	08012016-NORTH.SSF
SU 2	-1.54	34,747	396233.53	4566649.39	1291.556	1.30	0.80	Uncorrected	Pro 6H	8/1/2016 0:00	11:56:23am	New	Sensor	08012016-NORTH.SSF
SU 2	-1.54	34,735	396230.48	4566649.05	1290.523	1.30	0.80	Uncorrected	Pro 6H	8/1/2016 0:00	11:40:19am	New	Sensor	08012016-NORTH.SSF
SU 2	-1.54	34,731	396236.14	4566646.52	1290.457	1.30	0.80	Uncorrected	Pro 6H	8/1/2016 0:00	11:56:55am	New	Sensor	08012016-NORTH.SSF
SU 2	-1.55	34,727	396228.09	4566646.87	1290.561	1.50	0.80	Uncorrected	Pro 6H	8/1/2016 0:00	12:08:44pm	New	Sensor	08012016-NORTH.SSF
SU 2	-1.55	34,725	396243.25	4566645.77	1290.861	1.30	0.80	Uncorrected	Pro 6H	8/1/2016 0:00	11:59:31am	New	Sensor	08012016-NORTH.SSF
SU 2	-1.55	34,717	396229.64	4566646.76	1290.566	1.20	0.70	Uncorrected	Pro 6H	8/1/2016 0:00	11:38:09am	New	Sensor	08012016-NORTH.SSF
SU 2	-1.55	34,714	396222	4566651.36	1290.198	1.30	0.80	Uncorrected	Pro 6H	8/1/2016 0:00	11:44:08am	New	Sensor	08012016-NORTH.SSF
SU 2	-1.55	34,710	396231.7	4566645.55	1290.302	1.50	0.80	Uncorrected	Pro 6H	8/1/2016 0:00	12:09:05pm	New	Sensor	08012016-NORTH.SSF
SU 2	-1.55	34,709	396237.83	4566646.57	1290.596	1.30	0.80	Uncorrected	Pro 6H	8/1/2016 0:00	11:52:19am	New	Sensor	08012016-NORTH.SSF
SU 2	-1.55	34,700	396227.92	4566646.86	1290.547	1.50	0.80	Uncorrected	Pro 6H	8/1/2016 0:00	12:08:01pm	New	Sensor	08012016-NORTH.SSF
SU 2	-1.55	34,699	396239.39	4566646.52	1290.43	1.50	0.80	Uncorrected	Pro 6H	8/1/2016 0:00	12:10:27pm	New	Sensor	08012016-NORTH.SSF
SU 2	-1.55	34,696	396237.9	4566644.38	1289.869	1.30	0.80	Uncorrected	Pro 6H	8/1/2016 0:00	11:57:06am	New	Sensor	08012016-NORTH.SSF
SU 2	-1.55	34,694	396218.66	4566650.67	1290.407	1.30	0.80	Uncorrected	Pro 6H	8/1/2016 0:00	11:44:13am	New	Sensor	08012016-NORTH.SSF
SU 2	-1.55	34,689	396242.07	4566647.62	1291.023	1.30	0.80	Uncorrected	Pro 6H	8/1/2016 0:00	11:59:35am	New	Sensor	08012016-NORTH.SSF
SU 2	-1.55	34,685	396237.02	4566646.76	1290.56	1.30	0.80	Uncorrected	Pro 6H	8/1/2016 0:00	11:57:35am	New	Sensor	08012016-NORTH.SSF
SU 2	-1.56	34,683	396234.85	4566648.18	1290.898	1.30	0.80	Uncorrected	Pro 6H	8/1/2016 0:00	11:57:23am	New	Sensor	08012016-NORTH.SSF
SU 2	-1.56	34,680	396221.57	4566652.02	1290.561	1.30	0.80	Uncorrected	Pro 6H	8/1/2016 0:00	11:44:57am	New	Sensor	08012016-NORTH.SSF
SU 2	-1.56	34,668	396227.55	4566647.57	1290.391	1.30	0.80	Uncorrected	Pro 6H	8/1/2016 0:00	11:40:40am	New	Sensor	08012016-NORTH.SSF
SU 2	-1.56	34,668	396228.39	4566648.69	1290.359	1.30	0.80	Uncorrected	Pro 6H	8/1/2016 0:00	11:43:23am	New	Sensor	08012016-NORTH.SSF
SU 2	-1.56	34,664	396230.41	4566647.18	1290.155	1.30	0.80	Uncorrected	Pro 6H	8/1/2016 0:00	11:39:13am	New	Sensor	08012016-NORTH.SSF
SU 2	-1.56	34,662	396241.6	4566647.34	1290.718	1.30	0.80	Uncorrected	Pro 6H	8/1/2016 0:00	11:59:05am	New	Sensor	08012016-NORTH.SSF
SU 2	-1.56	34,659	396235.29	4566647.64	1290.894	1.30	0.80	Uncorrected	Pro 6H	8/1/2016 0:00	11:51:41am	New	Sensor	08012016-NORTH.SSF
SU 2	-1.56	34,648	396231.6	4566648.95	1290.428	1.30	0.80	Uncorrected	Pro 6H	8/1/2016 0:00	11:40:16am	New	Sensor	08012016-NORTH.SSF
SU 2	-1.56	34,645	396234.84	4566647.34	1290.856	1.30	0.80	Uncorrected	Pro 6H	8/1/2016 0:00	11:56:29am	New	Sensor	08012016-NORTH.SSF
SU 2	-1.56	34,641	396236.65	4566647.49	1290.717	1.30	0.80	Uncorrected	Pro 6H	8/1/2016 0:00	11:57:33am	New	Sensor	08012016-NORTH.SSF
SU 2	-1.56	34,640	396240.29	4566647.59	1290.806	1.30	0.80	Uncorrected	Pro 6H	8/1/2016 0:00	11:51:25am	New	Sensor	08012016-NORTH.SSF
SU 2	-1.56	34,640	396219.39	4566652.78	1291.575	1.50	0.80	Uncorrected	Pro 6H	8/1/2016 0:00	12:11:50pm	New	Sensor	08012016-NORTH.SSF
SU 2	-1.56	34,639	396227.16	4566646.64	1290.57	1.20	0.70	Uncorrected	Pro 6H	8/1/2016 0:00	11:38:02am	New	Sensor	08012016-NORTH.SSF
SU 2	-1.57	34,636	396226.91	4566646.5	1290.512	1.20	0.70	Uncorrected	Pro 6H	8/1/2016 0:00	11:38:01am	New	Sensor	08012016-NORTH.SSF
SU 2	-1.57	34,635	396227.75	4566648.39	1290.3	1.30	0.80	Uncorrected	Pro 6H	8/1/2016 0:00	11:43:22am	New	Sensor	08012016-NORTH.SSF
SU 2	-1.57	34,635	396229.09	4566648.62	1290.593	1.30	0.80	Uncorrected	Pro 6H	8/1/2016 0:00	11:46:19am	New	Sensor	08012016-NORTH.SSF
SU 2	-1.57	34,624	396227.13	4566650.56	1291.388	1.30	0.80	Uncorrected	Pro 6H	8/1/2016 0:00	11:47:23am	New	Sensor	08012016-NORTH.SSF
SU 2	-1.57	34,621	396229.51	4566646.97	1290.618	1.20	0.70	Uncorrected	Pro 6H	8/1/2016 0:00	11:37:19am	New	Sensor	08012016-NORTH.SSF
SU 2	-1.57	34,615	396231.05	4566646.25	1290.367	1.20	0.70	Uncorrected	Pro 6H	8/1/2016 0:00	11:35:39am	New	Sensor	08012016-NORTH.SSF
SU 2	-1.57	34,614	396239.26	4566644.82	1289.832	1.30	0.80	Uncorrected	Pro 6H	8/1/2016 0:00	11:53:50am	New	Sensor	08012016-NORTH.SSF
SU 2	-1.57	34,609	396228.02	4566646.81	1290.574	1.50	0.80	Uncorrected	Pro 6H	8/1/2016 0:00	12:08:06pm	New	Sensor	08012016-NORTH.SSF
SU 2	-1.57	34,603	396219.09	4566652.79	1290.955	1.30	0.80	Uncorrected	Pro 6H	8/1/2016 0:00	11:45:24am	New	Sensor	08012016-NORTH.SSF
SU 2	-1.57	34,596	396229.18	4566647.83	1290.394	1.30	0.80	Uncorrected	Pro 6H	8/1/2016 0:00	11:39:48am	New	Sensor	08012016-NORTH.SSF

SU	Z-Score	CPM	Easting	Northing	MSL	PDOP	HDOP	CorrType	RcvrType	GPS_Date	GPS_Time	Update	FeatName	Datafile
SU 2	-1.57	34,595	396240.15	4566646.57	1290.406	1.50	0.80	Uncorrected	Pro 6H	8/1/2016 0:00	12:10:28pm	New	Sensor	08012016-NORTH.SSF
SU 2	-1.57	34,593	396230.1	4566647.2	1290.664	1.20	0.70	Uncorrected	Pro 6H	8/1/2016 0:00	11:38:36am	New	Sensor	08012016-NORTH.SSF
SU 2	-1.57	34,593	396231.65	4566645.58	1290.347	1.50	0.80	Uncorrected	Pro 6H	8/1/2016 0:00	12:09:12pm	New	Sensor	08012016-NORTH.SSF
SU 2	-1.58	34,590	396230.81	4566647.06	1290.421	1.20	0.70	Uncorrected	Pro 6H	8/1/2016 0:00	11:36:44am	New	Sensor	08012016-NORTH.SSF
SU 2	-1.58	34,589	396233.52	4566649.39	1291.567	1.30	0.80	Uncorrected	Pro 6H	8/1/2016 0:00	11:56:22am	New	Sensor	08012016-NORTH.SSF
SU 2	-1.58	34,582	396225.52	4566645.06	1289.78	1.20	0.70	Uncorrected	Pro 6H	8/1/2016 0:00	11:36:55am	New	Sensor	08012016-NORTH.SSF
SU 2	-1.58	34,575	396222.27	4566652.34	1290.639	1.30	0.80	Uncorrected	Pro 6H	8/1/2016 0:00	11:45:19am	New	Sensor	08012016-NORTH.SSF
SU 2	-1.58	34,574	396235.54	4566646.92	1290.656	1.30	0.80	Uncorrected	Pro 6H	8/1/2016 0:00	11:52:39am	New	Sensor	08012016-NORTH.SSF
SU 2	-1.58	34,567	396231.16	4566646.47	1290.049	1.30	0.80	Uncorrected	Pro 6H	8/1/2016 0:00	11:46:13am	New	Sensor	08012016-NORTH.SSF
SU 2	-1.58	34,557	396232.16	4566647.58	1290.631	1.30	0.80	Uncorrected	Pro 6H	8/1/2016 0:00	11:50:05am	New	Sensor	08012016-NORTH.SSF
SU 2	-1.58	34,557	396228.15	4566646.96	1290.648	1.50	0.80	Uncorrected	Pro 6H	8/1/2016 0:00	12:08:52pm	New	Sensor	08012016-NORTH.SSF
SU 2	-1.58	34,548	396235	4566648.09	1290.931	1.30	0.80	Uncorrected	Pro 6H	8/1/2016 0:00	11:56:50am	New	Sensor	08012016-NORTH.SSF
SU 2	-1.58	34,545	396240.73	4566648.21	1291.165	1.30	0.80	Uncorrected	Pro 6H	8/1/2016 0:00	11:51:17am	New	Sensor	08012016-NORTH.SSF
SU 2	-1.59	34,542	396228	4566646.78	1290.556	1.50	0.80	Uncorrected	Pro 6H	8/1/2016 0:00	12:08:07pm	New	Sensor	08012016-NORTH.SSF
SU 2	-1.59	34,541	396229.23	4566648.8	1290.561	1.30	0.80	Uncorrected	Pro 6H	8/1/2016 0:00	11:40:21am	New	Sensor	08012016-NORTH.SSF
SU 2	-1.59	34,539	396231.41	4566647.32	1290.579	1.30	0.80	Uncorrected	Pro 6H	8/1/2016 0:00	11:38:38am	New	Sensor	08012016-NORTH.SSF
SU 2	-1.59	34,534	396241.03	4566646.87	1290.5	1.50	0.80	Uncorrected	Pro 6H	8/1/2016 0:00	12:00:13pm	New	Sensor	08012016-NORTH.SSF
SU 2	-1.59	34,531	396241.62	4566648.34	1291.032	1.50	0.80	Uncorrected	Pro 6H	8/1/2016 0:00	12:11:04pm	New	Sensor	08012016-NORTH.SSF
SU 2	-1.59	34,518	396220.1	4566650.75	1290.093	1.30	0.80	Uncorrected	Pro 6H	8/1/2016 0:00	11:43:43am	New	Sensor	08012016-NORTH.SSF
SU 2	-1.59	34,517	396228.15	4566647.34	1290.294	1.30	0.80	Uncorrected	Pro 6H	8/1/2016 0:00	11:39:50am	New	Sensor	08012016-NORTH.SSF
SU 2	-1.59	34,508	396238.35	4566644.98	1289.897	1.50	0.80	Uncorrected	Pro 6H	8/1/2016 0:00	12:09:52pm	New	Sensor	08012016-NORTH.SSF
SU 2	-1.59	34,507	396228.12	4566646.85	1290.563	1.50	0.80	Uncorrected	Pro 6H	8/1/2016 0:00	12:08:39pm	New	Sensor	08012016-NORTH.SSF
SU 2	-1.59	34,503	396234.46	4566648.21	1290.855	1.30	0.80	Uncorrected	Pro 6H	8/1/2016 0:00	11:51:34am	New	Sensor	08012016-NORTH.SSF
SU 2	-1.6	34,496	396217.2	4566652.13	1291.65	1.50	0.80	Uncorrected	Pro 6H	8/1/2016 0:00	12:11:55pm	New	Sensor	08012016-NORTH.SSF
SU 2	-1.6	34,492	396230.69	4566647.68	1290.516	1.30	0.80	Uncorrected	Pro 6H	8/1/2016 0:00	11:38:42am	New	Sensor	08012016-NORTH.SSF
SU 2	-1.6	34,492	396238.45	4566644.59	1290.027	1.30	0.80	Uncorrected	Pro 6H	8/1/2016 0:00	11:57:47am	New	Sensor	08012016-NORTH.SSF
SU 2	-1.6	34,492	396234.07	4566647.86	1290.692	1.50	0.80	Uncorrected	Pro 6H	8/1/2016 0:00	12:10:47pm	New	Sensor	08012016-NORTH.SSF
SU 2	-1.6	34,491	396235.26	4566648.1	1290.9	1.30	0.80	Uncorrected	Pro 6H	8/1/2016 0:00	11:57:18am	New	Sensor	08012016-NORTH.SSF
SU 2	-1.6	34,487	396229.87	4566646.15	1290.32	1.20	0.70	Uncorrected	Pro 6H	8/1/2016 0:00	11:35:20am	New	Sensor	08012016-NORTH.SSF
SU 2	-1.6	34,479	396241.57	4566647.53	1290.694	1.50	0.80	Uncorrected	Pro 6H	8/1/2016 0:00	12:10:32pm	New	Sensor	08012016-NORTH.SSF
SU 2	-1.6	34,478	396229.69	4566647.59	1290.43	1.30	0.80	Uncorrected	Pro 6H	8/1/2016 0:00	11:40:44am	New	Sensor	08012016-NORTH.SSF
SU 2	-1.6	34,476	396228.88	4566647.64	1290.472	1.30	0.80	Uncorrected	Pro 6H	8/1/2016 0:00	11:40:05am	New	Sensor	08012016-NORTH.SSF
SU 2	-1.6	34,476	396218.32	4566651	1290.62	1.30	0.80	Uncorrected	Pro 6H	8/1/2016 0:00	11:44:51am	New	Sensor	08012016-NORTH.SSF
SU 2	-1.6	34,476	396241.05	4566646.34	1290.981	1.30	0.80	Uncorrected	Pro 6H	8/1/2016 0:00	11:56:05am	New	Sensor	08012016-NORTH.SSF
SU 2	-1.6	34,468	396221.44	4566652.6	1291.619	1.30	0.80	Uncorrected	Pro 6H	8/1/2016 0:00	11:48:49am	New	Sensor	08012016-NORTH.SSF
SU 2	-1.61	34,442	396226.96	4566648.11	1290.38	1.30	0.80	Uncorrected	Pro 6H	8/1/2016 0:00	11:42:50am	New	Sensor	08012016-NORTH.SSF
SU 2	-1.61	34,442	396240.19	4566648.21	1290.842	1.50	0.80	Uncorrected	Pro 6H	8/1/2016 0:00	12:11:08pm	New	Sensor	08012016-NORTH.SSF
SU 2	-1.61	34,433	396237.53	4566645.25	1289.989	1.30	0.80	Uncorrected	Pro 6H	8/1/2016 0:00	11:53:53am	New	Sensor	08012016-NORTH.SSF
SU 2	-1.61	34,431	396231.36	4566648.95	1290.399	1.30	0.80	Uncorrected	Pro 6H	8/1/2016 0:00	11:39:43am	New	Sensor	08012016-NORTH.SSF
SU 2	-1.61	34,428	396231.42	4566647.7	1290.564	1.20	0.70	Uncorrected	Pro 6H	8/1/2016 0:00	11:38:14am	New	Sensor	08012016-NORTH.SSF
SU 2	-1.61	34,421	396237.56	4566646.38	1290.481	1.30	0.80	Uncorrected	Pro 6H	8/1/2016 0:00	11:52:35am	New	Sensor	08012016-NORTH.SSF
SU 2	-1.61	34,413	396220.51	4566651.08	1291.082	1.30	0.80	Uncorrected	Pro 6H	8/1/2016 0:00	11:48:55am	New	Sensor	08012016-NORTH.SSF
SU 2	-1.61	34,409	396236.03	4566647.97	1290.735	1.50	0.80	Uncorrected	Pro 6H	8/1/2016 0:00	12:10:42pm	New	Sensor	08012016-NORTH.SSF
SU 2	-1.61	34,405	396229.13	4566646.53	1290.162	1.30	0.80	Uncorrected	Pro 6H	8/1/2016 0:00	11:39:04am	New	Sensor	08012016-NORTH.SSF
SU 2	-1.62	34,379	396237.32	4566647.39	1290.832	1.30	0.80	Uncorrected	Pro 6H	8/1/2016 0:00	11:57:52am	New	Sensor	08012016-NORTH.SSF
SU 2	-1.62	34,370	396233.67	4566648.51	1291.064	1.30	0.80	Uncorrected	Pro 6H	8/1/2016 0:00	11:50:58am	New	Sensor	08012016-NORTH.SSF
SU 2	-1.62	34,369	396220.05	4566652.68	1290.872	1.30	0.80	Uncorrected	Pro 6H	8/1/2016 0:00	11:45:36am	New	Sensor	08012016-NORTH.SSF
SU 2	-1.62	34,367	396231.7	4566645.58	1290.353	1.50	0.80	Uncorrected	Pro 6H	8/1/2016 0:00	12:09:10pm	New	Sensor	08012016-NORTH.SSF
SU 2	-1.62	34,364	396216.86	4566652.35	1291.194	1.30	0.80	Uncorrected	Pro 6H	8/1/2016 0:00	11:45:28am	New	Sensor	08012016-NORTH.SSF
SU 2	-1.62	34,363	396231.71	4566645.51	1290.304	1.50	0.80	Uncorrected	Pro 6H	8/1/2016 0:00	12:09:08pm	New	Sensor	08012016-NORTH.SSF
SU 2	-1.62	34,359	396241.09	4566646.88	1291.16	1.30	0.80	Uncorrected	Pro 6H	8/1/2016 0:00	11:56:06am	New	Sensor	08012016-NORTH.SSF
SU 2	-1.62	34,359	396228.55	4566646.73	1290.569	1.50	0.80	Uncorrected	Pro 6H	8/1/2016 0:00	12:08:55pm	New	Sensor	08012016-NORTH.SSF

SU	Z-Score	CPM	Easting	Northing	MSL	PDOP	HDOP	CorrType	RcvrType	GPS_Date	GPS_Time	Update	FeatName	Datafile
SU 2	-1.63	34,354	396238.98	4566645.12	1289.865	1.50	0.80	Uncorrected	Pro 6H	8/1/2016 0:00	12:09:51pm	New	Sensor	08012016-NORTH.SSF
SU 2	-1.63	34,343	396220.97	4566652.68	1290.754	1.30	0.80	Uncorrected	Pro 6H	8/1/2016 0:00	11:45:21am	New	Sensor	08012016-NORTH.SSF
SU 2	-1.63	34,332	396228.71	4566647.14	1290.953	1.30	0.80	Uncorrected	Pro 6H	8/1/2016 0:00	11:46:52am	New	Sensor	08012016-NORTH.SSF
SU 2	-1.63	34,328	396219.48	4566651.32	1290.49	1.30	0.80	Uncorrected	Pro 6H	8/1/2016 0:00	11:44:45am	New	Sensor	08012016-NORTH.SSF
SU 2	-1.63	34,328	396243.91	4566643.41	1290.77	1.30	0.80	Uncorrected	Pro 6H	8/1/2016 0:00	11:59:16am	New	Sensor	08012016-NORTH.SSF
SU 2	-1.63	34,323	396235.15	4566646.79	1290.641	1.30	0.80	Uncorrected	Pro 6H	8/1/2016 0:00	11:52:14am	New	Sensor	08012016-NORTH.SSF
SU 2	-1.63	34,317	396238.77	4566645.99	1290.375	1.30	0.80	Uncorrected	Pro 6H	8/1/2016 0:00	11:58:00am	New	Sensor	08012016-NORTH.SSF
SU 2	-1.64	34,310	396231.4	4566647.27	1290.088	1.30	0.80	Uncorrected	Pro 6H	8/1/2016 0:00	11:39:11am	New	Sensor	08012016-NORTH.SSF
SU 2	-1.64	34,308	396238.34	4566648.08	1290.858	1.50	0.80	Uncorrected	Pro 6H	8/1/2016 0:00	12:10:38pm	New	Sensor	08012016-NORTH.SSF
SU 2	-1.64	34,304	396231.96	4566648.81	1290.353	1.30	0.80	Uncorrected	Pro 6H	8/1/2016 0:00	11:39:41am	New	Sensor	08012016-NORTH.SSF
SU 2	-1.64	34,303	396231.13	4566648.87	1290.535	1.30	0.80	Uncorrected	Pro 6H	8/1/2016 0:00	11:40:18am	New	Sensor	08012016-NORTH.SSF
SU 2	-1.64	34,287	396231.14	4566648	1290.521	1.30	0.80	Uncorrected	Pro 6H	8/1/2016 0:00	11:38:41am	New	Sensor	08012016-NORTH.SSF
SU 2	-1.64	34,287	396237.89	4566648.13	1290.907	1.50	0.80	Uncorrected	Pro 6H	8/1/2016 0:00	12:10:39pm	New	Sensor	08012016-NORTH.SSF
SU 2	-1.64	34,285	396230.72	4566648.09	1290.491	1.30	0.80	Uncorrected	Pro 6H	8/1/2016 0:00	11:41:16am	New	Sensor	08012016-NORTH.SSF
SU 2	-1.64	34,278	396241.25	4566648.17	1291.153	1.50	0.80	Uncorrected	Pro 6H	8/1/2016 0:00	12:11:00pm	New	Sensor	08012016-NORTH.SSF
SU 2	-1.64	34,277	396231.87	4566647.23	1290.677	1.30	0.80	Uncorrected	Pro 6H	8/1/2016 0:00	11:50:03am	New	Sensor	08012016-NORTH.SSF
SU 2	-1.64	34,276	396227.92	4566650.24	1290.579	1.30	0.80	Uncorrected	Pro 6H	8/1/2016 0:00	11:44:32am	New	Sensor	08012016-NORTH.SSF
SU 2	-1.64	34,274	396234.56	4566647.75	1290.652	1.50	0.80	Uncorrected	Pro 6H	8/1/2016 0:00	12:09:28pm	New	Sensor	08012016-NORTH.SSF
SU 2	-1.64	34,271	396223.3	4566651.11	1290.244	1.30	0.80	Uncorrected	Pro 6H	8/1/2016 0:00	11:44:06am	New	Sensor	08012016-NORTH.SSF
SU 2	-1.64	34,271	396228.15	4566650.44	1290.604	1.30	0.80	Uncorrected	Pro 6H	8/1/2016 0:00	11:45:49am	New	Sensor	08012016-NORTH.SSF
SU 2	-1.64	34,269	396241.05	4566647.41	1291.252	1.30	0.80	Uncorrected	Pro 6H	8/1/2016 0:00	11:56:07am	New	Sensor	08012016-NORTH.SSF
SU 2	-1.64	34,269	396228.09	4566646.88	1290.556	1.50	0.80	Uncorrected	Pro 6H	8/1/2016 0:00	12:08:43pm	New	Sensor	08012016-NORTH.SSF
SU 2	-1.64	34,267	396226.91	4566649.76	1290.51	1.30	0.80	Uncorrected	Pro 6H	8/1/2016 0:00	11:44:29am	New	Sensor	08012016-NORTH.SSF
SU 2	-1.65	34,260	396241.04	4566648.2	1291.213	1.30	0.80	Uncorrected	Pro 6H	8/1/2016 0:00	11:51:14am	New	Sensor	08012016-NORTH.SSF
SU 2	-1.65	34,250	396218.92	4566652.66	1291.61	1.50	0.80	Uncorrected	Pro 6H	8/1/2016 0:00	12:11:51pm	New	Sensor	08012016-NORTH.SSF
SU 2	-1.65	34,248	396233.29	4566648.29	1290.849	1.30	0.80	Uncorrected	Pro 6H	8/1/2016 0:00	11:51:36am	New	Sensor	08012016-NORTH.SSF
SU 2	-1.65	34,240	396240.87	4566644.37	1289.826	1.30	0.80	Uncorrected	Pro 6H	8/1/2016 0:00	11:53:20am	New	Sensor	08012016-NORTH.SSF
SU 2	-1.65	34,235	396234.78	4566647.88	1290.936	1.30	0.80	Uncorrected	Pro 6H	8/1/2016 0:00	11:51:40am	New	Sensor	08012016-NORTH.SSF
SU 2	-1.65	34,232	396241.91	4566647.72	1291.024	1.30	0.80	Uncorrected	Pro 6H	8/1/2016 0:00	11:59:36am	New	Sensor	08012016-NORTH.SSF
SU 2	-1.65	34,226	396228.48	4566648.07	1290.526	1.30	0.80	Uncorrected	Pro 6H	8/1/2016 0:00	11:41:43am	New	Sensor	08012016-NORTH.SSF
SU 2	-1.66	34,213	396234.69	4566647.69	1290.668	1.50	0.80	Uncorrected	Pro 6H	8/1/2016 0:00	12:10:48pm	New	Sensor	08012016-NORTH.SSF
SU 2	-1.66	34,212	396218.37	4566652.53	1291.631	1.50	0.80	Uncorrected	Pro 6H	8/1/2016 0:00	12:11:52pm	New	Sensor	08012016-NORTH.SSF
SU 2	-1.66	34,211	396231.66	4566645.58	1290.353	1.50	0.80	Uncorrected	Pro 6H	8/1/2016 0:00	12:09:11pm	New	Sensor	08012016-NORTH.SSF
SU 2	-1.66	34,199	396240.99	4566648.2	1291.218	1.30	0.80	Uncorrected	Pro 6H	8/1/2016 0:00	11:51:13am	New	Sensor	08012016-NORTH.SSF
SU 2	-1.66	34,196	396240.55	4566647.96	1291.603	1.30	0.80	Uncorrected	Pro 6H	8/1/2016 0:00	11:56:09am	New	Sensor	08012016-NORTH.SSF
SU 2	-1.66	34,192	396237.27	4566645.77	1290.331	1.30	0.80	Uncorrected	Pro 6H	8/1/2016 0:00	11:57:37am	New	Sensor	08012016-NORTH.SSF
SU 2	-1.66	34,177	396227.64	4566648.63	1290.426	1.30	0.80	Uncorrected	Pro 6H	8/1/2016 0:00	11:42:52am	New	Sensor	08012016-NORTH.SSF
SU 2	-1.66	34,177	396223.93	4566651.16	1290.425	1.30	0.80	Uncorrected	Pro 6H	8/1/2016 0:00	11:45:01am	New	Sensor	08012016-NORTH.SSF
SU 2	-1.66	34,172	396227.74	4566649.12	1290.452	1.30	0.80	Uncorrected	Pro 6H	8/1/2016 0:00	11:43:58am	New	Sensor	08012016-NORTH.SSF
SU 2	-1.67	34,171	396237.1	4566646.21	1290.389	1.30	0.80	Uncorrected	Pro 6H	8/1/2016 0:00	11:57:36am	New	Sensor	08012016-NORTH.SSF
SU 2	-1.67	34,158	396238.99	4566646.16	1290.256	1.50	0.80	Uncorrected	Pro 6H	8/1/2016 0:00	12:10:14pm	New	Sensor	08012016-NORTH.SSF
SU 2	-1.67	34,149	396230.23	4566647.65	1290.404	1.30	0.80	Uncorrected	Pro 6H	8/1/2016 0:00	11:40:45am	New	Sensor	08012016-NORTH.SSF
SU 2	-1.67	34,141	396218.2	4566652.71	1291.103	1.30	0.80	Uncorrected	Pro 6H	8/1/2016 0:00	11:45:33am	New	Sensor	08012016-NORTH.SSF
SU 2	-1.67	34,140	396244.29	4566642.06	1290.721	1.30	0.80	Uncorrected	Pro 6H	8/1/2016 0:00	11:59:19am	New	Sensor	08012016-NORTH.SSF
SU 2	-1.67	34,136	396234.05	4566647.88	1290.665	1.50	0.80	Uncorrected	Pro 6H	8/1/2016 0:00	12:09:27pm	New	Sensor	08012016-NORTH.SSF
SU 2	-1.67	34,135	396236.87	4566646.48	1290.527	1.30	0.80	Uncorrected	Pro 6H	8/1/2016 0:00	11:52:36am	New	Sensor	08012016-NORTH.SSF
SU 2	-1.67	34,135	396227.99	4566646.77	1290.549	1.50	0.80	Uncorrected	Pro 6H	8/1/2016 0:00	12:08:08pm	New	Sensor	08012016-NORTH.SSF
SU 2	-1.67	34,135	396217.13	4566652.05	1291.612	1.50	0.80	Uncorrected	Pro 6H	8/1/2016 0:00	12:11:58pm	New	Sensor	08012016-NORTH.SSF
SU 2	-1.67	34,129	396241.02	4566646.77	1290.598	1.30	0.80	Uncorrected	Pro 6H	8/1/2016 0:00	11:51:51am	New	Sensor	08012016-NORTH.SSF
SU 2	-1.67	34,127	396231.56	4566647.28	1290.555	1.20	0.70	Uncorrected	Pro 6H	8/1/2016 0:00	11:38:12am	New	Sensor	08012016-NORTH.SSF
SU 2	-1.67	34,127	396230.21	4566649	1290.411	1.30	0.80	Uncorrected	Pro 6H	8/1/2016 0:00	11:45:53am	New	Sensor	08012016-NORTH.SSF
SU 2	-1.68	34,124	396229.3	4566649.01	1290.507	1.30	0.80	Uncorrected	Pro 6H	8/1/2016 0:00	11:41:52am	New	Sensor	08012016-NORTH.SSF

SU	Z-Score	CPM	Easting	Northing	MSL	PDOP	HDOP	CorrType	RcvrType	GPS_Date	GPS_Time	Update	FeatName	Datafile
SU 2	-1.68	34,123	396243.14	4566644.98	1290.801	1.30	0.80	Uncorrected	Pro 6H	8/1/2016 0:00	11:59:13am	New	Sensor	08012016-NORTH.SSF
SU 2	-1.68	34,111	396234.56	4566646.82	1290.702	1.30	0.80	Uncorrected	Pro 6H	8/1/2016 0:00	11:52:10am	New	Sensor	08012016-NORTH.SSF
SU 2	-1.68	34,111	396233.83	4566648.76	1291.282	1.30	0.80	Uncorrected	Pro 6H	8/1/2016 0:00	11:56:26am	New	Sensor	08012016-NORTH.SSF
SU 2	-1.68	34,107	396229.29	4566647.67	1290.38	1.30	0.80	Uncorrected	Pro 6H	8/1/2016 0:00	11:46:21am	New	Sensor	08012016-NORTH.SSF
SU 2	-1.68	34,103	396241.22	4566646.34	1290.434	1.50	0.80	Uncorrected	Pro 6H	8/1/2016 0:00	12:00:14pm	New	Sensor	08012016-NORTH.SSF
SU 2	-1.68	34,102	396229.43	4566648.26	1290.553	1.30	0.80	Uncorrected	Pro 6H	8/1/2016 0:00	11:40:51am	New	Sensor	08012016-NORTH.SSF
SU 2	-1.68	34,100	396233.38	4566648.54	1290.666	1.50	0.80	Uncorrected	Pro 6H	8/1/2016 0:00	12:11:20pm	New	Sensor	08012016-NORTH.SSF
SU 2	-1.68	34,094	396228.65	4566647.44	1290.428	1.30	0.80	Uncorrected	Pro 6H	8/1/2016 0:00	11:40:42am	New	Sensor	08012016-NORTH.SSF
SU 2	-1.68	34,090	396240.34	4566647.64	1290.749	1.50	0.80	Uncorrected	Pro 6H	8/1/2016 0:00	12:10:34pm	New	Sensor	08012016-NORTH.SSF
SU 2	-1.68	34,089	396228.03	4566646.77	1290.559	1.50	0.80	Uncorrected	Pro 6H	8/1/2016 0:00	12:08:16pm	New	Sensor	08012016-NORTH.SSF
SU 2	-1.68	34,087	396238.15	4566646.29	1290.521	1.30	0.80	Uncorrected	Pro 6H	8/1/2016 0:00	11:52:20am	New	Sensor	08012016-NORTH.SSF
SU 2	-1.68	34,087	396239.2	4566646.63	1290.605	1.30	0.80	Uncorrected	Pro 6H	8/1/2016 0:00	11:58:19am	New	Sensor	08012016-NORTH.SSF
SU 2	-1.69	34,071	396228.1	4566646.91	1290.62	1.50	0.80	Uncorrected	Pro 6H	8/1/2016 0:00	12:08:51pm	New	Sensor	08012016-NORTH.SSF
SU 2	-1.69	34,061	396237.2	4566647.89	1291.061	1.30	0.80	Uncorrected	Pro 6H	8/1/2016 0:00	11:57:54am	New	Sensor	08012016-NORTH.SSF
SU 2	-1.69	34,061	396217.12	4566652.05	1291.617	1.50	0.80	Uncorrected	Pro 6H	8/1/2016 0:00	12:11:57pm	New	Sensor	08012016-NORTH.SSF
SU 2	-1.69	34,054	396223.11	4566651.59	1290.522	1.30	0.80	Uncorrected	Pro 6H	8/1/2016 0:00	11:44:39am	New	Sensor	08012016-NORTH.SSF
SU 2	-1.69	34,051	396233.75	4566648.24	1290.766	1.50	0.80	Uncorrected	Pro 6H	8/1/2016 0:00	12:10:46pm	New	Sensor	08012016-NORTH.SSF
SU 2	-1.69	34,043	396235.65	4566648.29	1290.898	1.50	0.80	Uncorrected	Pro 6H	8/1/2016 0:00	12:10:50pm	New	Sensor	08012016-NORTH.SSF
SU 2	-1.69	34,036	396232.64	4566648.71	1291.07	1.30	0.80	Uncorrected	Pro 6H	8/1/2016 0:00	11:50:50am	New	Sensor	08012016-NORTH.SSF
SU 2	-1.69	34,032	396229.32	4566648.66	1290.615	1.30	0.80	Uncorrected	Pro 6H	8/1/2016 0:00	11:41:22am	New	Sensor	08012016-NORTH.SSF
SU 2	-1.7	34,028	396240.23	4566645.14	1289.942	1.50	0.80	Uncorrected	Pro 6H	8/1/2016 0:00	12:09:49pm	New	Sensor	08012016-NORTH.SSF
SU 2	-1.7	34,027	396231.09	4566647.97	1290.624	1.20	0.70	Uncorrected	Pro 6H	8/1/2016 0:00	11:37:43am	New	Sensor	08012016-NORTH.SSF
SU 2	-1.7	34,022	396239.86	4566647.64	1290.735	1.50	0.80	Uncorrected	Pro 6H	8/1/2016 0:00	12:10:35pm	New	Sensor	08012016-NORTH.SSF
SU 2	-1.7	34,016	396240.74	4566648.28	1291.106	1.30	0.80	Uncorrected	Pro 6H	8/1/2016 0:00	11:51:18am	New	Sensor	08012016-NORTH.SSF
SU 2	-1.7	33,997	396234.05	4566648.28	1291.066	1.30	0.80	Uncorrected	Pro 6H	8/1/2016 0:00	11:56:27am	New	Sensor	08012016-NORTH.SSF
SU 2	-1.7	33,988	396230.77	4566648.26	1290.423	1.30	0.80	Uncorrected	Pro 6H	8/1/2016 0:00	11:41:46am	New	Sensor	08012016-NORTH.SSF
SU 2	-1.71	33,977	396241.03	4566647.24	1290.603	1.50	0.80	Uncorrected	Pro 6H	8/1/2016 0:00	12:00:12pm	New	Sensor	08012016-NORTH.SSF
SU 2	-1.71	33,974	396220.72	4566651.64	1290.435	1.30	0.80	Uncorrected	Pro 6H	8/1/2016 0:00	11:44:43am	New	Sensor	08012016-NORTH.SSF
SU 2	-1.71	33,966	396227.61	4566648.83	1290.335	1.30	0.80	Uncorrected	Pro 6H	8/1/2016 0:00	11:41:55am	New	Sensor	08012016-NORTH.SSF
SU 2	-1.71	33,962	396239.02	4566647.75	1291.163	1.30	0.80	Uncorrected	Pro 6H	8/1/2016 0:00	11:51:08am	New	Sensor	08012016-NORTH.SSF
SU 2	-1.71	33,941	396238.12	4566646.85	1290.688	1.30	0.80	Uncorrected	Pro 6H	8/1/2016 0:00	11:52:00am	New	Sensor	08012016-NORTH.SSF
SU 2	-1.72	33,937	396230.34	4566646.76	1290.399	1.20	0.70	Uncorrected	Pro 6H	8/1/2016 0:00	11:36:45am	New	Sensor	08012016-NORTH.SSF
SU 2	-1.72	33,930	396228.28	4566650.21	1290.529	1.30	0.80	Uncorrected	Pro 6H	8/1/2016 0:00	11:45:10am	New	Sensor	08012016-NORTH.SSF
SU 2	-1.72	33,924	396236.53	4566646.5	1290.498	1.30	0.80	Uncorrected	Pro 6H	8/1/2016 0:00	11:57:11am	New	Sensor	08012016-NORTH.SSF
SU 2	-1.72	33,917	396230.64	4566647.57	1290.611	1.20	0.70	Uncorrected	Pro 6H	8/1/2016 0:00	11:37:44am	New	Sensor	08012016-NORTH.SSF
SU 2	-1.72	33,909	396227.1	4566651.07	1290.706	1.30	0.80	Uncorrected	Pro 6H	8/1/2016 0:00	11:45:47am	New	Sensor	08012016-NORTH.SSF
SU 2	-1.72	33,896	396229.74	4566648.95	1290.554	1.30	0.80	Uncorrected	Pro 6H	8/1/2016 0:00	11:41:51am	New	Sensor	08012016-NORTH.SSF
SU 2	-1.73	33,890	396229.8	4566648.97	1290.595	1.30	0.80	Uncorrected	Pro 6H	8/1/2016 0:00	11:41:21am	New	Sensor	08012016-NORTH.SSF
SU 2	-1.73	33,879	396240.74	4566647.77	1290.749	1.50	0.80	Uncorrected	Pro 6H	8/1/2016 0:00	12:00:10pm	New	Sensor	08012016-NORTH.SSF
SU 2	-1.73	33,873	396229.17	4566647.58	1290.489	1.30	0.80	Uncorrected	Pro 6H	8/1/2016 0:00	11:40:43am	New	Sensor	08012016-NORTH.SSF
SU 2	-1.73	33,861	396236.32	4566647.09	1290.554	1.30	0.80	Uncorrected	Pro 6H	8/1/2016 0:00	11:57:12am	New	Sensor	08012016-NORTH.SSF
SU 2	-1.73	33,860	396226.28	4566651.21	1290.536	1.30	0.80	Uncorrected	Pro 6H	8/1/2016 0:00	11:45:13am	New	Sensor	08012016-NORTH.SSF
SU 2	-1.73	33,857	396240.75	4566646.92	1290.475	1.30	0.80	Uncorrected	Pro 6H	8/1/2016 0:00	11:51:55am	New	Sensor	08012016-NORTH.SSF
SU 2	-1.73	33,857	396233.59	4566647.25	1290.831	1.30	0.80	Uncorrected	Pro 6H	8/1/2016 0:00	11:52:08am	New	Sensor	08012016-NORTH.SSF
SU 2	-1.73	33,851	396230.06	4566648.3	1290.548	1.30	0.80	Uncorrected	Pro 6H	8/1/2016 0:00	11:46:17am	New	Sensor	08012016-NORTH.SSF
SU 2	-1.74	33,842	396236.73	4566646.08	1290.469	1.30	0.80	Uncorrected	Pro 6H	8/1/2016 0:00	11:52:46am	New	Sensor	08012016-NORTH.SSF
SU 2	-1.74	33,836	396227.64	4566649.77	1290.495	1.30	0.80	Uncorrected	Pro 6H	8/1/2016 0:00	11:45:07am	New	Sensor	08012016-NORTH.SSF
SU 2	-1.74	33,832	396237.7	4566646.78	1290.63	1.30	0.80	Uncorrected	Pro 6H	8/1/2016 0:00	11:57:51am	New	Sensor	08012016-NORTH.SSF
SU 2	-1.74	33,819	396234.66	4566647.86	1291.048	1.30	0.80	Uncorrected	Pro 6H	8/1/2016 0:00	11:56:28am	New	Sensor	08012016-NORTH.SSF
SU 2	-1.74	33,805	396231.68	4566647.73	1290.546	1.30	0.80	Uncorrected	Pro 6H	8/1/2016 0:00	11:38:39am	New	Sensor	08012016-NORTH.SSF
SU 2	-1.75	33,789	396228.6	4566647.65	1290.29	1.30	0.80	Uncorrected	Pro 6H	8/1/2016 0:00	11:39:49am	New	Sensor	08012016-NORTH.SSF
SU 2	-1.75	33,787	396229.64	4566647.29	1290.31	1.30	0.80	Uncorrected	Pro 6H	8/1/2016 0:00	11:46:21am	New	Sensor	08012016-NORTH.SSF

SU	Z-Score	CPM	Easting	Northing	MSL	PDOP	HDOP	CorrType	RcvrType	GPS_Date	GPS_Time	Update	FeatName	Datafile
SU 2	-1.75	33,787	396239.69	4566648.31	1291.676	1.30	0.80	Uncorrected	Pro 6H	8/1/2016 0:00	11:56:11am	New	Sensor	08012016-NORTH.SSF
SU 2	-1.75	33,781	396236.96	4566647.52	1290.869	1.30	0.80	Uncorrected	Pro 6H	8/1/2016 0:00	11:51:44am	New	Sensor	08012016-NORTH.SSF
SU 2	-1.75	33,780	396235.82	4566646.78	1290.664	1.30	0.80	Uncorrected	Pro 6H	8/1/2016 0:00	11:52:15am	New	Sensor	08012016-NORTH.SSF
SU 2	-1.75	33,776	396238.03	4566647.36	1290.811	1.30	0.80	Uncorrected	Pro 6H	8/1/2016 0:00	11:51:46am	New	Sensor	08012016-NORTH.SSF
SU 2	-1.75	33,769	396238.48	4566646.02	1290.21	1.50	0.80	Uncorrected	Pro 6H	8/1/2016 0:00	12:10:15pm	New	Sensor	08012016-NORTH.SSF
SU 2	-1.75	33,769	396240.08	4566648.35	1291.17	1.50	0.80	Uncorrected	Pro 6H	8/1/2016 0:00	12:10:58pm	New	Sensor	08012016-NORTH.SSF
SU 2	-1.75	33,764	396217.16	4566652.09	1291.637	1.50	0.80	Uncorrected	Pro 6H	8/1/2016 0:00	12:11:56pm	New	Sensor	08012016-NORTH.SSF
SU 2	-1.75	33,756	396226.62	4566651.6	1290.768	1.30	0.80	Uncorrected	Pro 6H	8/1/2016 0:00	11:45:46am	New	Sensor	08012016-NORTH.SSF
SU 2	-1.75	33,756	396238	4566647.92	1291.083	1.30	0.80	Uncorrected	Pro 6H	8/1/2016 0:00	11:51:07am	New	Sensor	08012016-NORTH.SSF
SU 2	-1.76	33,731	396227.6	4566650.31	1291.132	1.50	0.80	Uncorrected	Pro 6H	8/1/2016 0:00	12:11:35pm	New	Sensor	08012016-NORTH.SSF
SU 2	-1.76	33,721	396240.03	4566644.3	1289.915	1.30	0.80	Uncorrected	Pro 6H	8/1/2016 0:00	11:58:07am	New	Sensor	08012016-NORTH.SSF
SU 2	-1.76	33,720	396232.84	4566647.51	1290.77	1.30	0.80	Uncorrected	Pro 6H	8/1/2016 0:00	11:50:35am	New	Sensor	08012016-NORTH.SSF
SU 2	-1.76	33,717	396229.2	4566647.25	1290.314	1.30	0.80	Uncorrected	Pro 6H	8/1/2016 0:00	11:38:45am	New	Sensor	08012016-NORTH.SSF
SU 2	-1.76	33,717	396240.61	4566648.13	1291.187	1.30	0.80	Uncorrected	Pro 6H	8/1/2016 0:00	11:51:12am	New	Sensor	08012016-NORTH.SSF
SU 2	-1.76	33,714	396232.63	4566648.86	1291.118	1.30	0.80	Uncorrected	Pro 6H	8/1/2016 0:00	11:50:47am	New	Sensor	08012016-NORTH.SSF
SU 2	-1.77	33,705	396217.29	4566652.17	1291.639	1.50	0.80	Uncorrected	Pro 6H	8/1/2016 0:00	12:11:54pm	New	Sensor	08012016-NORTH.SSF
SU 2	-1.77	33,704	396228.12	4566646.83	1290.579	1.50	0.80	Uncorrected	Pro 6H	8/1/2016 0:00	12:08:49pm	New	Sensor	08012016-NORTH.SSF
SU 2	-1.77	33,703	396238.32	4566645.15	1290.114	1.30	0.80	Uncorrected	Pro 6H	8/1/2016 0:00	11:57:48am	New	Sensor	08012016-NORTH.SSF
SU 2	-1.77	33,692	396232.6	4566648.9	1291.22	1.30	0.80	Uncorrected	Pro 6H	8/1/2016 0:00	11:50:38am	New	Sensor	08012016-NORTH.SSF
SU 2	-1.77	33,689	396231.56	4566648.95	1290.435	1.30	0.80	Uncorrected	Pro 6H	8/1/2016 0:00	11:40:14am	New	Sensor	08012016-NORTH.SSF
SU 2	-1.77	33,675	396218.81	4566652.76	1291.053	1.30	0.80	Uncorrected	Pro 6H	8/1/2016 0:00	11:45:34am	New	Sensor	08012016-NORTH.SSF
SU 2	-1.77	33,675	396239.79	4566647.74	1291.166	1.30	0.80	Uncorrected	Pro 6H	8/1/2016 0:00	11:51:10am	New	Sensor	08012016-NORTH.SSF
SU 2	-1.77	33,670	396241.14	4566646.84	1290.533	1.30	0.80	Uncorrected	Pro 6H	8/1/2016 0:00	11:51:55am	New	Sensor	08012016-NORTH.SSF
SU 2	-1.77	33,668	396230.55	4566647.38	1290.367	1.30	0.80	Uncorrected	Pro 6H	8/1/2016 0:00	11:46:15am	New	Sensor	08012016-NORTH.SSF
SU 2	-1.77	33,663	396223.07	4566652.22	1290.587	1.30	0.80	Uncorrected	Pro 6H	8/1/2016 0:00	11:45:18am	New	Sensor	08012016-NORTH.SSF
SU 2	-1.78	33,648	396240.58	4566647.95	1291.119	1.30	0.80	Uncorrected	Pro 6H	8/1/2016 0:00	11:51:20am	New	Sensor	08012016-NORTH.SSF
SU 2	-1.78	33,638	396230.73	4566647.11	1290.555	1.20	0.70	Uncorrected	Pro 6H	8/1/2016 0:00	11:38:37am	New	Sensor	08012016-NORTH.SSF
SU 2	-1.78	33,625	396217.48	4566652.37	1291.103	1.30	0.80	Uncorrected	Pro 6H	8/1/2016 0:00	11:45:31am	New	Sensor	08012016-NORTH.SSF
SU 2	-1.78	33,623	396234.16	4566647.62	1290.8	1.30	0.80	Uncorrected	Pro 6H	8/1/2016 0:00	11:51:39am	New	Sensor	08012016-NORTH.SSF
SU 2	-1.78	33,615	396218.53	4566651.31	1290.635	1.30	0.80	Uncorrected	Pro 6H	8/1/2016 0:00	11:44:47am	New	Sensor	08012016-NORTH.SSF
SU 2	-1.78	33,613	396237.88	4566645.63	1290.185	1.30	0.80	Uncorrected	Pro 6H	8/1/2016 0:00	11:53:01am	New	Sensor	08012016-NORTH.SSF
SU 2	-1.79	33,609	396229.98	4566647.94	1290.466	1.30	0.80	Uncorrected	Pro 6H	8/1/2016 0:00	11:40:07am	New	Sensor	08012016-NORTH.SSF
SU 2	-1.79	33,608	396228.4	4566649.05	1290.417	1.30	0.80	Uncorrected	Pro 6H	8/1/2016 0:00	11:43:57am	New	Sensor	08012016-NORTH.SSF
SU 2	-1.79	33,605	396230.4	4566646.66	1290.134	1.30	0.80	Uncorrected	Pro 6H	8/1/2016 0:00	11:39:06am	New	Sensor	08012016-NORTH.SSF
SU 2	-1.79	33,599	396228.26	4566649.55	1290.518	1.30	0.80	Uncorrected	Pro 6H	8/1/2016 0:00	11:45:08am	New	Sensor	08012016-NORTH.SSF
SU 2	-1.79	33,587	396230.89	4566647.78	1290.428	1.30	0.80	Uncorrected	Pro 6H	8/1/2016 0:00	11:40:46am	New	Sensor	08012016-NORTH.SSF
SU 2	-1.79	33,579	396236.34	4566647.42	1290.779	1.30	0.80	Uncorrected	Pro 6H	8/1/2016 0:00	11:52:03am	New	Sensor	08012016-NORTH.SSF
SU 2	-1.8	33,556	396218.47	4566652.35	1291.723	1.30	0.80	Uncorrected	Pro 6H	8/1/2016 0:00	11:49:11am	New	Sensor	08012016-NORTH.SSF
SU 2	-1.8	33,554	396239.84	4566646.98	1290.712	1.30	0.80	Uncorrected	Pro 6H	8/1/2016 0:00	11:51:49am	New	Sensor	08012016-NORTH.SSF
SU 2	-1.8	33,531	396231.16	4566648.52	1290.505	1.30	0.80	Uncorrected	Pro 6H	8/1/2016 0:00	11:41:17am	New	Sensor	08012016-NORTH.SSF
SU 2	-1.8	33,531	396232.64	4566648.83	1291.117	1.30	0.80	Uncorrected	Pro 6H	8/1/2016 0:00	11:50:55am	New	Sensor	08012016-NORTH.SSF
SU 2	-1.8	33,525	396236.38	4566646.67	1290.619	1.30	0.80	Uncorrected	Pro 6H	8/1/2016 0:00	11:52:16am	New	Sensor	08012016-NORTH.SSF
SU 2	-1.81	33,492	396227.64	4566648.59	1290.336	1.30	0.80	Uncorrected	Pro 6H	8/1/2016 0:00	11:43:55am	New	Sensor	08012016-NORTH.SSF
SU 2	-1.81	33,486	396242.39	4566647.27	1290.944	1.30	0.80	Uncorrected	Pro 6H	8/1/2016 0:00	12:00:03pm	New	Sensor	08012016-NORTH.SSF
SU 2	-1.81	33,475	396237.36	4566647.72	1291.036	1.30	0.80	Uncorrected	Pro 6H	8/1/2016 0:00	11:57:55am	New	Sensor	08012016-NORTH.SSF
SU 2	-1.82	33,467	396227.83	4566647.83	1290.408	1.30	0.80	Uncorrected	Pro 6H	8/1/2016 0:00	11:41:42am	New	Sensor	08012016-NORTH.SSF
SU 2	-1.82	33,463	396231.36	4566648.91	1290.402	1.30	0.80	Uncorrected	Pro 6H	8/1/2016 0:00	11:40:12am	New	Sensor	08012016-NORTH.SSF
SU 2	-1.82	33,448	396229.05	4566649.15	1291.058	1.50	0.80	Uncorrected	Pro 6H	8/1/2016 0:00	12:11:28pm	New	Sensor	08012016-NORTH.SSF
SU 2	-1.82	33,438	396228.03	4566646.78	1290.56	1.50	0.80	Uncorrected	Pro 6H	8/1/2016 0:00	12:08:10pm	New	Sensor	08012016-NORTH.SSF
SU 2	-1.82	33,430	396240.96	4566647.63	1290.673	1.50	0.80	Uncorrected	Pro 6H	8/1/2016 0:00	12:00:11pm	New	Sensor	08012016-NORTH.SSF
SU 2	-1.83	33,424	396228.28	4566649.77	1290.528	1.30	0.80	Uncorrected	Pro 6H	8/1/2016 0:00	11:44:31am	New	Sensor	08012016-NORTH.SSF
SU 2	-1.83	33,418	396217.39	4566652.55	1291.124	1.30	0.80	Uncorrected	Pro 6H	8/1/2016 0:00	11:45:27am	New	Sensor	08012016-NORTH.SSF

SU	Z-Score	CPM	Easting	Northing	MSL	PDOP	HDOP	CorrType	RcvrType	GPS_Date	GPS_Time	Update	FeatName	Datafile
SU 2	-1.83	33,415	396230.87	4566647.72	1290.164	1.30	0.80	Uncorrected	Pro 6H	8/1/2016 0:00	11:45:55am	New	Sensor	08012016-NORTH.SSF
SU 2	-1.83	33,403	396235.33	4566648.12	1290.918	1.30	0.80	Uncorrected	Pro 6H	8/1/2016 0:00	11:57:19am	New	Sensor	08012016-NORTH.SSF
SU 2	-1.83	33,402	396220.34	4566651.37	1290.317	1.30	0.80	Uncorrected	Pro 6H	8/1/2016 0:00	11:44:19am	New	Sensor	08012016-NORTH.SSF
SU 2	-1.83	33,396	396237.46	4566648.32	1291.001	1.50	0.80	Uncorrected	Pro 6H	8/1/2016 0:00	12:10:54pm	New	Sensor	08012016-NORTH.SSF
SU 2	-1.83	33,390	396232.86	4566647.87	1290.816	1.30	0.80	Uncorrected	Pro 6H	8/1/2016 0:00	11:50:37am	New	Sensor	08012016-NORTH.SSF
SU 2	-1.83	33,389	396238.2	4566644.8	1289.859	1.30	0.80	Uncorrected	Pro 6H	8/1/2016 0:00	11:53:25am	New	Sensor	08012016-NORTH.SSF
SU 2	-1.84	33,362	396224.59	4566650.91	1290.421	1.30	0.80	Uncorrected	Pro 6H	8/1/2016 0:00	11:44:25am	New	Sensor	08012016-NORTH.SSF
SU 2	-1.84	33,360	396238.94	4566645.09	1290.05	1.30	0.80	Uncorrected	Pro 6H	8/1/2016 0:00	11:58:02am	New	Sensor	08012016-NORTH.SSF
SU 2	-1.84	33,344	396236.42	4566646.53	1290.537	1.30	0.80	Uncorrected	Pro 6H	8/1/2016 0:00	11:52:37am	New	Sensor	08012016-NORTH.SSF
SU 2	-1.85	33,321	396228.8	4566647.83	1290.57	1.30	0.80	Uncorrected	Pro 6H	8/1/2016 0:00	11:41:13am	New	Sensor	08012016-NORTH.SSF
SU 2	-1.85	33,321	396233.23	4566648.56	1291.121	1.30	0.80	Uncorrected	Pro 6H	8/1/2016 0:00	11:50:57am	New	Sensor	08012016-NORTH.SSF
SU 2	-1.85	33,319	396238.73	4566646.46	1290.424	1.50	0.80	Uncorrected	Pro 6H	8/1/2016 0:00	12:10:26pm	New	Sensor	08012016-NORTH.SSF
SU 2	-1.85	33,307	396230.65	4566648.53	1290.402	1.30	0.80	Uncorrected	Pro 6H	8/1/2016 0:00	11:39:45am	New	Sensor	08012016-NORTH.SSF
SU 2	-1.85	33,300	396239.64	4566647.75	1291.111	1.30	0.80	Uncorrected	Pro 6H	8/1/2016 0:00	11:51:09am	New	Sensor	08012016-NORTH.SSF
SU 2	-1.85	33,289	396228.42	4566647.62	1291.034	1.30	0.80	Uncorrected	Pro 6H	8/1/2016 0:00	11:46:51am	New	Sensor	08012016-NORTH.SSF
SU 2	-1.86	33,277	396228.26	4566646.9	1290.608	1.50	0.80	Uncorrected	Pro 6H	8/1/2016 0:00	12:08:54pm	New	Sensor	08012016-NORTH.SSF
SU 2	-1.86	33,270	396239.79	4566644.67	1290.106	1.30	0.80	Uncorrected	Pro 6H	8/1/2016 0:00	11:58:08am	New	Sensor	08012016-NORTH.SSF
SU 2	-1.86	33,247	396234.89	4566648.2	1290.905	1.30	0.80	Uncorrected	Pro 6H	8/1/2016 0:00	11:57:25am	New	Sensor	08012016-NORTH.SSF
SU 2	-1.86	33,246	396217.72	4566652.43	1291.138	1.30	0.80	Uncorrected	Pro 6H	8/1/2016 0:00	11:45:32am	New	Sensor	08012016-NORTH.SSF
SU 2	-1.87	33,229	396217.85	4566652.36	1291.852	1.30	0.80	Uncorrected	Pro 6H	8/1/2016 0:00	11:49:12am	New	Sensor	08012016-NORTH.SSF
SU 2	-1.87	33,228	396240.14	4566647.96	1291.241	1.30	0.80	Uncorrected	Pro 6H	8/1/2016 0:00	11:51:11am	New	Sensor	08012016-NORTH.SSF
SU 2	-1.87	33,228	396240.98	4566647.79	1290.885	1.30	0.80	Uncorrected	Pro 6H	8/1/2016 0:00	11:51:22am	New	Sensor	08012016-NORTH.SSF
SU 2	-1.87	33,224	396230.31	4566649.13	1290.51	1.30	0.80	Uncorrected	Pro 6H	8/1/2016 0:00	11:41:50am	New	Sensor	08012016-NORTH.SSF
SU 2	-1.87	33,215	396229.79	4566648.52	1290.935	1.50	0.80	Uncorrected	Pro 6H	8/1/2016 0:00	12:11:26pm	New	Sensor	08012016-NORTH.SSF
SU 2	-1.87	33,197	396230.46	4566647.68	1290.36	1.30	0.80	Uncorrected	Pro 6H	8/1/2016 0:00	11:39:38am	New	Sensor	08012016-NORTH.SSF
SU 2	-1.88	33,188	396228.77	4566649.67	1291.176	1.50	0.80	Uncorrected	Pro 6H	8/1/2016 0:00	12:11:33pm	New	Sensor	08012016-NORTH.SSF
SU 2	-1.88	33,186	396230.44	4566647.31	1290.582	1.20	0.70	Uncorrected	Pro 6H	8/1/2016 0:00	11:38:16am	New	Sensor	08012016-NORTH.SSF
SU 2	-1.88	33,183	396242.14	4566647.06	1290.949	1.30	0.80	Uncorrected	Pro 6H	8/1/2016 0:00	11:59:09am	New	Sensor	08012016-NORTH.SSF
SU 2	-1.89	33,132	396228.35	4566648.34	1290.497	1.30	0.80	Uncorrected	Pro 6H	8/1/2016 0:00	11:41:24am	New	Sensor	08012016-NORTH.SSF
SU 2	-1.9	33,078	396219.46	4566652.8	1291.018	1.30	0.80	Uncorrected	Pro 6H	8/1/2016 0:00	11:45:35am	New	Sensor	08012016-NORTH.SSF
SU 2	-1.9	33,075	396229.16	4566647.4	1290.861	1.30	0.80	Uncorrected	Pro 6H	8/1/2016 0:00	11:46:45am	New	Sensor	08012016-NORTH.SSF
SU 2	-1.9	33,072	396240.55	4566648.3	1291.154	1.50	0.80	Uncorrected	Pro 6H	8/1/2016 0:00	12:10:59pm	New	Sensor	08012016-NORTH.SSF
SU 2	-1.9	33,057	396235.15	4566647.9	1290.888	1.30	0.80	Uncorrected	Pro 6H	8/1/2016 0:00	11:56:51am	New	Sensor	08012016-NORTH.SSF
SU 2	-1.91	33,052	396231.54	4566649	1290.418	1.30	0.80	Uncorrected	Pro 6H	8/1/2016 0:00	11:40:17am	New	Sensor	08012016-NORTH.SSF
SU 2	-1.91	33,030	396227.57	4566648.26	1290.424	1.30	0.80	Uncorrected	Pro 6H	8/1/2016 0:00	11:42:51am	New	Sensor	08012016-NORTH.SSF
SU 2	-1.91	33,020	396238.54	4566647.41	1291.039	1.30	0.80	Uncorrected	Pro 6H	8/1/2016 0:00	11:58:16am	New	Sensor	08012016-NORTH.SSF
SU 2	-1.91	33,010	396218.15	4566650.91	1291.316	1.30	0.80	Uncorrected	Pro 6H	8/1/2016 0:00	11:49:15am	New	Sensor	08012016-NORTH.SSF
SU 2	-1.92	32,994	396229.98	4566647.97	1290.391	1.30	0.80	Uncorrected	Pro 6H	8/1/2016 0:00	11:41:45am	New	Sensor	08012016-NORTH.SSF
SU 2	-1.92	32,987	396240.78	4566647.95	1291.47	1.30	0.80	Uncorrected	Pro 6H	8/1/2016 0:00	11:56:08am	New	Sensor	08012016-NORTH.SSF
SU 2	-1.93	32,955	396228.94	4566646.83	1290.588	1.20	0.70	Uncorrected	Pro 6H	8/1/2016 0:00	11:37:20am	New	Sensor	08012016-NORTH.SSF
SU 2	-1.93	32,933	396231.29	4566648.94	1290.469	1.30	0.80	Uncorrected	Pro 6H	8/1/2016 0:00	11:40:11am	New	Sensor	08012016-NORTH.SSF
SU 2	-1.94	32,912	396243.55	4566643.86	1290.773	1.30	0.80	Uncorrected	Pro 6H	8/1/2016 0:00	11:59:15am	New	Sensor	08012016-NORTH.SSF
SU 2	-1.94	32,911	396234.83	4566648.23	1290.897	1.30	0.80	Uncorrected	Pro 6H	8/1/2016 0:00	11:57:24am	New	Sensor	08012016-NORTH.SSF
SU 2	-1.94	32,898	396228.75	4566650.21	1290.529	1.30	0.80	Uncorrected	Pro 6H	8/1/2016 0:00	11:45:50am	New	Sensor	08012016-NORTH.SSF
SU 2	-1.95	32,865	396237.57	4566647.56	1290.915	1.30	0.80	Uncorrected	Pro 6H	8/1/2016 0:00	11:51:45am	New	Sensor	08012016-NORTH.SSF
SU 2	-1.95	32,842	396238.91	4566647.44	1291.051	1.30	0.80	Uncorrected	Pro 6H	8/1/2016 0:00	11:58:14am	New	Sensor	08012016-NORTH.SSF
SU 2	-1.96	32,795	396232.8	4566648.49	1290.612	1.50	0.80	Uncorrected	Pro 6H	8/1/2016 0:00	12:11:21pm	New	Sensor	08012016-NORTH.SSF
SU 2	-1.96	32,775	396240.85	4566648.23	1291.203	1.30	0.80	Uncorrected	Pro 6H	8/1/2016 0:00	11:51:15am	New	Sensor	08012016-NORTH.SSF
SU 2	-1.96	32,775	396239.08	4566647.96	1290.635	1.50	0.80	Uncorrected	Pro 6H	8/1/2016 0:00	12:11:11pm	New	Sensor	08012016-NORTH.SSF
SU 2	-1.97	32,772	396233.19	4566647.59	1290.827	1.30	0.80	Uncorrected	Pro 6H	8/1/2016 0:00	11:51:37am	New	Sensor	08012016-NORTH.SSF
SU 2	-1.97	32,764	396234.13	4566647.01	1290.811	1.30	0.80	Uncorrected	Pro 6H	8/1/2016 0:00	11:52:09am	New	Sensor	08012016-NORTH.SSF
SU 2	-1.97	32,764	396237.59	4566647.93	1290.719	1.50	0.80	Uncorrected	Pro 6H	8/1/2016 0:00	12:11:13pm	New	Sensor	08012016-NORTH.SSF

SU	Z-Score	CPM	Easting	Northing	MSL	PDOP	HDOP	CorrType	RcvrType	GPS_Date	GPS_Time	Update	FeatName	Datafile
SU 2	-1.97	32,754	396231.57	4566648.56	1290.781	1.50	0.80	Uncorrected	Pro 6H	8/1/2016 0:00	12:11:23pm	New	Sensor	08012016-NORTH.SSF
SU 2	-1.97	32,739	396236.92	4566646.28	1290.364	1.30	0.80	Uncorrected	Pro 6H	8/1/2016 0:00	11:57:10am	New	Sensor	08012016-NORTH.SSF
SU 2	-1.98	32,727	396241.14	4566647.48	1290.858	1.30	0.80	Uncorrected	Pro 6H	8/1/2016 0:00	11:51:23am	New	Sensor	08012016-NORTH.SSF
SU 2	-1.98	32,717	396238.88	4566648.13	1290.998	1.50	0.80	Uncorrected	Pro 6H	8/1/2016 0:00	12:10:56pm	New	Sensor	08012016-NORTH.SSF
SU 2	-1.98	32,714	396227.84	4566648.54	1291.101	1.30	0.80	Uncorrected	Pro 6H	8/1/2016 0:00	11:46:49am	New	Sensor	08012016-NORTH.SSF
SU 2	-1.98	32,696	396235.97	4566646.97	1290.631	1.30	0.80	Uncorrected	Pro 6H	8/1/2016 0:00	11:52:39am	New	Sensor	08012016-NORTH.SSF
SU 2	-1.98	32,691	396234.44	4566648.08	1290.937	1.30	0.80	Uncorrected	Pro 6H	8/1/2016 0:00	11:56:48am	New	Sensor	08012016-NORTH.SSF
SU 2	-1.98	32,687	396228.27	4566649.92	1291.169	1.50	0.80	Uncorrected	Pro 6H	8/1/2016 0:00	12:11:34pm	New	Sensor	08012016-NORTH.SSF
SU 2	-1.99	32,673	396220.07	4566651.45	1290.456	1.30	0.80	Uncorrected	Pro 6H	8/1/2016 0:00	11:44:44am	New	Sensor	08012016-NORTH.SSF
SU 2	-1.99	32,644	396233.71	4566649.21	1291.515	1.30	0.80	Uncorrected	Pro 6H	8/1/2016 0:00	11:56:25am	New	Sensor	08012016-NORTH.SSF
SU 2	-2	32,630	396239.61	4566647.57	1290.814	1.30	0.80	Uncorrected	Pro 6H	8/1/2016 0:00	11:51:27am	New	Sensor	08012016-NORTH.SSF
SU 2	-2	32,618	396232.07	4566648.52	1290.687	1.50	0.80	Uncorrected	Pro 6H	8/1/2016 0:00	12:11:22pm	New	Sensor	08012016-NORTH.SSF
SU 2	-2	32,616	396229.12	4566647.94	1290.433	1.30	0.80	Uncorrected	Pro 6H	8/1/2016 0:00	11:41:44am	New	Sensor	08012016-NORTH.SSF
SU 2	-2	32,614	396232.71	4566648.66	1291.092	1.30	0.80	Uncorrected	Pro 6H	8/1/2016 0:00	11:50:53am	New	Sensor	08012016-NORTH.SSF
SU 2	-2	32,610	396238.85	4566644.61	1289.841	1.30	0.80	Uncorrected	Pro 6H	8/1/2016 0:00	11:58:03am	New	Sensor	08012016-NORTH.SSF
SU 2	-2.01	32,583	396240.78	4566648.26	1291.173	1.30	0.80	Uncorrected	Pro 6H	8/1/2016 0:00	11:51:16am	New	Sensor	08012016-NORTH.SSF
SU 2	-2.02	32,537	396239.57	4566645.1	1289.9	1.50	0.80	Uncorrected	Pro 6H	8/1/2016 0:00	12:09:50pm	New	Sensor	08012016-NORTH.SSF
SU 2	-2.02	32,517	396239.17	4566646.76	1290.68	1.30	0.80	Uncorrected	Pro 6H	8/1/2016 0:00	11:58:12am	New	Sensor	08012016-NORTH.SSF
SU 2	-2.02	32,509	396231.7	4566647.51	1290.643	1.30	0.80	Uncorrected	Pro 6H	8/1/2016 0:00	11:50:04am	New	Sensor	08012016-NORTH.SSF
SU 2	-2.03	32,486	396231.44	4566648.07	1290.417	1.30	0.80	Uncorrected	Pro 6H	8/1/2016 0:00	11:40:47am	New	Sensor	08012016-NORTH.SSF
SU 2	-2.03	32,477	396238.13	4566646.39	1290.428	1.50	0.80	Uncorrected	Pro 6H	8/1/2016 0:00	12:10:25pm	New	Sensor	08012016-NORTH.SSF
SU 2	-2.04	32,441	396228.07	4566646.86	1290.559	1.50	0.80	Uncorrected	Pro 6H	8/1/2016 0:00	12:08:45pm	New	Sensor	08012016-NORTH.SSF
SU 2	-2.04	32,433	396227.89	4566648.3	1290.365	1.30	0.80	Uncorrected	Pro 6H	8/1/2016 0:00	11:41:25am	New	Sensor	08012016-NORTH.SSF
SU 2	-2.05	32,382	396231.22	4566649.03	1290.524	1.30	0.80	Uncorrected	Pro 6H	8/1/2016 0:00	11:41:18am	New	Sensor	08012016-NORTH.SSF
SU 2	-2.05	32,373	396233.75	4566647.74	1290.853	1.30	0.80	Uncorrected	Pro 6H	8/1/2016 0:00	11:51:39am	New	Sensor	08012016-NORTH.SSF
SU 2	-2.05	32,365	396232.85	4566648.67	1291.132	1.30	0.80	Uncorrected	Pro 6H	8/1/2016 0:00	11:50:56am	New	Sensor	08012016-NORTH.SSF
SU 2	-2.06	32,355	396237.92	4566646.28	1290.522	1.30	0.80	Uncorrected	Pro 6H	8/1/2016 0:00	11:52:49am	New	Sensor	08012016-NORTH.SSF
SU 2	-2.08	32,217	396231.63	4566648.19	1290.345	1.30	0.80	Uncorrected	Pro 6H	8/1/2016 0:00	11:39:40am	New	Sensor	08012016-NORTH.SSF
SU 2	-2.09	32,193	396228.15	4566648.65	1290.353	1.30	0.80	Uncorrected	Pro 6H	8/1/2016 0:00	11:43:56am	New	Sensor	08012016-NORTH.SSF
SU 2	-2.1	32,159	396238.97	4566645.6	1290.273	1.30	0.80	Uncorrected	Pro 6H	8/1/2016 0:00	11:58:01am	New	Sensor	08012016-NORTH.SSF
SU 2	-2.11	32,113	396228.15	4566648.61	1290.463	1.30	0.80	Uncorrected	Pro 6H	8/1/2016 0:00	11:40:23am	New	Sensor	08012016-NORTH.SSF
SU 2	-2.11	32,088	396228.82	4566648.59	1290.546	1.30	0.80	Uncorrected	Pro 6H	8/1/2016 0:00	11:41:23am	New	Sensor	08012016-NORTH.SSF
SU 2	-2.12	32,033	396229.38	4566648.77	1290.971	1.50	0.80	Uncorrected	Pro 6H	8/1/2016 0:00	12:11:27pm	New	Sensor	08012016-NORTH.SSF
SU 2	-2.13	32,011	396236.88	4566647.94	1290.652	1.50	0.80	Uncorrected	Pro 6H	8/1/2016 0:00	12:11:14pm	New	Sensor	08012016-NORTH.SSF
SU 2	-2.13	32,008	396231.01	4566648.53	1290.854	1.50	0.80	Uncorrected	Pro 6H	8/1/2016 0:00	12:11:24pm	New	Sensor	08012016-NORTH.SSF
SU 2	-2.13	32,001	396230.38	4566649.08	1290.571	1.30	0.80	Uncorrected	Pro 6H	8/1/2016 0:00	11:41:20am	New	Sensor	08012016-NORTH.SSF
SU 2	-2.14	31,965	396239.28	4566647.63	1290.736	1.50	0.80	Uncorrected	Pro 6H	8/1/2016 0:00	12:10:36pm	New	Sensor	08012016-NORTH.SSF
SU 2	-2.14	31,947	396238.56	4566645.24	1290.103	1.30	0.80	Uncorrected	Pro 6H	8/1/2016 0:00	11:53:13am	New	Sensor	08012016-NORTH.SSF
SU 2	-2.14	31,942	396230.38	4566648.49	1290.896	1.50	0.80	Uncorrected	Pro 6H	8/1/2016 0:00	12:11:25pm	New	Sensor	08012016-NORTH.SSF
SU 2	-2.15	31,927	396232.79	4566648.28	1290.923	1.30	0.80	Uncorrected	Pro 6H	8/1/2016 0:00	11:50:37am	New	Sensor	08012016-NORTH.SSF
SU 2	-2.15	31,901	396228.71	4566648.93	1290.463	1.30	0.80	Uncorrected	Pro 6H	8/1/2016 0:00	11:41:53am	New	Sensor	08012016-NORTH.SSF
SU 2	-2.15	31,893	396231.17	4566648.52	1290.471	1.30	0.80	Uncorrected	Pro 6H	8/1/2016 0:00	11:40:10am	New	Sensor	08012016-NORTH.SSF
SU 2	-2.16	31,878	396240.62	4566646.67	1290.61	1.30	0.80	Uncorrected	Pro 6H	8/1/2016 0:00	11:51:51am	New	Sensor	08012016-NORTH.SSF
SU 2	-2.17	31,843	396218.02	4566651.19	1291.447	1.30	0.80	Uncorrected	Pro 6H	8/1/2016 0:00	11:49:15am	New	Sensor	08012016-NORTH.SSF
SU 2	-2.17	31,825	396228.16	4566648.78	1290.432	1.30	0.80	Uncorrected	Pro 6H	8/1/2016 0:00	11:41:54am	New	Sensor	08012016-NORTH.SSF
SU 2	-2.17	31,809	396238.37	4566647.6	1291.026	1.30	0.80	Uncorrected	Pro 6H	8/1/2016 0:00	11:51:07am	New	Sensor	08012016-NORTH.SSF
SU 2	-2.17	31,805	396230.06	4566647.32	1290.664	1.20	0.70	Uncorrected	Pro 6H	8/1/2016 0:00	11:37:18am	New	Sensor	08012016-NORTH.SSF
SU 2	-2.18	31,767	396230.05	4566648.33	1290.528	1.30	0.80	Uncorrected	Pro 6H	8/1/2016 0:00	11:40:50am	New	Sensor	08012016-NORTH.SSF
SU 2	-2.19	31,737	396239.09	4566647.62	1290.801	1.30	0.80	Uncorrected	Pro 6H	8/1/2016 0:00	11:51:27am	New	Sensor	08012016-NORTH.SSF
SU 2	-2.19	31,728	396229.28	4566648	1290.941	1.30	0.80	Uncorrected	Pro 6H	8/1/2016 0:00	11:46:46am	New	Sensor	08012016-NORTH.SSF
SU 2	-2.21	31,620	396237.18	4566646.16	1290.484	1.30	0.80	Uncorrected	Pro 6H	8/1/2016 0:00	11:52:47am	New	Sensor	08012016-NORTH.SSF
SU 2	-2.22	31,575	396230.94	4566648.35	1290.472	1.30	0.80	Uncorrected	Pro 6H	8/1/2016 0:00	11:40:09am	New	Sensor	08012016-NORTH.SSF

SU	Z-Score	CPM	Easting	Northing	MSL	PDOP	HDOP	CorrType	RcvrType	GPS_Date	GPS_Time	Update	FeatName	Datafile
SU 2	-2.24	31,495	396228.71	4566648.56	1290.592	1.30	0.80	Uncorrected	Pro 6H	8/1/2016 0:00	11:40:22am	New	Sensor	08012016-NORTH.SSF
SU 2	-2.25	31,430	396230.52	4566648.43	1290.542	1.30	0.80	Uncorrected	Pro 6H	8/1/2016 0:00	11:40:49am	New	Sensor	08012016-NORTH.SSF
SU 2	-2.32	31,135	396228.43	4566648.78	1291.086	1.30	0.80	Uncorrected	Pro 6H	8/1/2016 0:00	11:46:48am	New	Sensor	08012016-NORTH.SSF
SU 2	-2.35	30,990	396239.54	4566647.94	1290.716	1.50	0.80	Uncorrected	Pro 6H	8/1/2016 0:00	12:11:10pm	New	Sensor	08012016-NORTH.SSF
SU 2	-2.35	30,971	396243.44	4566644.41	1290.803	1.30	0.80	Uncorrected	Pro 6H	8/1/2016 0:00	11:59:14am	New	Sensor	08012016-NORTH.SSF
SU 2	-2.41	30,702	396228.97	4566648.47	1291.028	1.30	0.80	Uncorrected	Pro 6H	8/1/2016 0:00	11:46:47am	New	Sensor	08012016-NORTH.SSF
SU 2	-2.43	30,617	396238.26	4566648	1290.683	1.50	0.80	Uncorrected	Pro 6H	8/1/2016 0:00	12:11:12pm	New	Sensor	08012016-NORTH.SSF
SU 2	-2.44	30,542	396230.5	4566647.95	1290.431	1.30	0.80	Uncorrected	Pro 6H	8/1/2016 0:00	11:40:08am	New	Sensor	08012016-NORTH.SSF
SU 2	2.47	53,434	396239.34	4566643.02	1286.049	1.20	0.60	Uncorrected	Pro 6H	8/5/2016 0:00	08:09:03am	New	Sensor	08052016- North Wall hotspot removal.SSF
SU 2	2.39	53,026	396240.71	4566639.84	1286.038	1.20	0.60	Uncorrected	Pro 6H	8/5/2016 0:00	08:08:24am	New	Sensor	08052016- North Wall hotspot removal.SSF
SU 2	2.09	51,669	396241.88	4566640.96	1286.194	1.20	0.60	Uncorrected	Pro 6H	8/5/2016 0:00	08:09:37am	New	Sensor	08052016- North Wall hotspot removal.SSF
SU 2	2.05	51,478	396241.08	4566639.8	1286.125	1.20	0.60	Uncorrected	Pro 6H	8/5/2016 0:00	08:08:14am	New	Sensor	08052016- North Wall hotspot removal.SSF
SU 2	2.02	51,337	396242	4566641.02	1285.981	1.20	0.60	Uncorrected	Pro 6H	8/5/2016 0:00	08:09:41am	New	Sensor	08052016- North Wall hotspot removal.SSF
SU 2	1.99	51,186	396241.24	4566640.07	1285.984	1.20	0.60	Uncorrected	Pro 6H	8/5/2016 0:00	08:08:23am	New	Sensor	08052016- North Wall hotspot removal.SSF
SU 2	1.96	51,069	396241.21	4566640.72	1285.896	1.20	0.60	Uncorrected	Pro 6H	8/5/2016 0:00	08:09:11am	New	Sensor	08052016- North Wall hotspot removal.SSF
SU 2	1.93	50,909	396241.17	4566639.79	1286.113	1.20	0.60	Uncorrected	Pro 6H	8/5/2016 0:00	08:08:15am	New	Sensor	08052016- North Wall hotspot removal.SSF
SU 2	1.92	50,846	396241.81	4566640.61	1285.963	1.20	0.60	Uncorrected	Pro 6H	8/5/2016 0:00	08:09:13am	New	Sensor	08052016- North Wall hotspot removal.SSF
SU 2	1.91	50,804	396240	4566643.01	1286.04	1.20	0.60	Uncorrected	Pro 6H	8/5/2016 0:00	08:09:00am	New	Sensor	08052016- North Wall hotspot removal.SSF
SU 2	1.88	50,657	396239.4	4566643.09	1286.068	1.20	0.60	Uncorrected	Pro 6H	8/5/2016 0:00	08:09:02am	New	Sensor	08052016- North Wall hotspot removal.SSF
SU 2	1.84	50,507	396241.58	4566640.64	1285.929	1.20	0.60	Uncorrected	Pro 6H	8/5/2016 0:00	08:09:12am	New	Sensor	08052016- North Wall hotspot removal.SSF
SU 2	1.83	50,450	396240.77	4566640.93	1285.865	1.20	0.60	Uncorrected	Pro 6H	8/5/2016 0:00	08:09:54am	New	Sensor	08052016- North Wall hotspot removal.SSF
SU 2	1.83	50,438	396239.58	4566642.91	1286.003	1.20	0.60	Uncorrected	Pro 6H	8/5/2016 0:00	08:09:04am	New	Sensor	08052016- North Wall hotspot removal.SSF
SU 2	1.83	50,427	396242.12	4566640.57	1286.074	1.20	0.60	Uncorrected	Pro 6H	8/5/2016 0:00	08:09:40am	New	Sensor	08052016- North Wall hotspot removal.SSF
SU 2	1.82	50,412	396240.99	4566640.88	1285.867	1.20	0.60	Uncorrected	Pro 6H	8/5/2016 0:00	08:09:55am	New	Sensor	08052016- North Wall hotspot removal.SSF
SU 2	1.81	50,359	396241.65	4566640.95	1286.182	1.20	0.60	Uncorrected	Pro 6H	8/5/2016 0:00	08:08:38am	New	Sensor	08052016- North Wall hotspot removal.SSF
SU 2	1.78	50,199	396240.96	4566641.02	1285.874	1.20	0.60	Uncorrected	Pro 6H	8/5/2016 0:00	08:09:10am	New	Sensor	08052016- North Wall hotspot removal.SSF
SU 2	1.76	50,124	396241.31	4566640.51	1285.872	1.20	0.60	Uncorrected	Pro 6H	8/5/2016 0:00	08:09:58am	New	Sensor	08052016- North Wall hotspot removal.SSF
SU 2	1.76	50,111	396239.65	4566643.1	1286.068	1.20	0.60	Uncorrected	Pro 6H	8/5/2016 0:00	08:09:01am	New	Sensor	08052016- North Wall hotspot removal.SSF
SU 2	1.76	50,109	396241.48	4566641.27	1286.284	1.20	0.60	Uncorrected	Pro 6H	8/5/2016 0:00	08:08:35am	New	Sensor	08052016- North Wall hotspot removal.SSF
SU 2	1.74	50,040	396240.73	4566641.83	1286.078	1.20	0.60	Uncorrected	Pro 6H	8/5/2016 0:00	08:08:53am	New	Sensor	08052016- North Wall hotspot removal.SSF
SU 2	1.71	49,862	396240.19	4566641.26	1285.789	1.20	0.60	Uncorrected	Pro 6H	8/5/2016 0:00	08:09:50am	New	Sensor	08052016- North Wall hotspot removal.SSF
SU 2	1.69	49,808	396241.49	4566641.45	1286.001	1.20	0.60	Uncorrected	Pro 6H	8/5/2016 0:00	08:08:51am	New	Sensor	08052016- North Wall hotspot removal.SSF
SU 2	1.68	49,753	396241.05	4566641.78	1286	1.20	0.60	Uncorrected	Pro 6H	8/5/2016 0:00	08:09:43am	New	Sensor	08052016- North Wall hotspot removal.SSF
SU 2	1.66	49,670	396242.01	4566640.58	1285.978	1.20	0.60	Uncorrected	Pro 6H	8/5/2016 0:00	08:09:15am	New	Sensor	08052016- North Wall hotspot removal.SSF
SU 2	1.66	49,649	396241.85	4566640.69	1285.965	1.20	0.60	Uncorrected	Pro 6H	8/5/2016 0:00	08:08:19am	New	Sensor	08052016- North Wall hotspot removal.SSF
SU 2	1.64	49,557	396242.01	4566640.88	1285.926	1.20	0.60	Uncorrected	Pro 6H	8/5/2016 0:00	08:09:16am	New	Sensor	08052016- North Wall hotspot removal.SSF
SU 2	1.63	49,519	396241.6	4566640.91	1286.213	1.20	0.60	Uncorrected	Pro 6H	8/5/2016 0:00	08:08:37am	New	Sensor	08052016- North Wall hotspot removal.SSF
SU 2	1.61	49,432	396241.06	4566639.84	1286.137	1.20	0.60	Uncorrected	Pro 6H	8/5/2016 0:00	08:08:13am	New	Sensor	08052016- North Wall hotspot removal.SSF
SU 2	1.61	49,399	396240.62	4566641.88	1285.889	1.20	0.60	Uncorrected	Pro 6H	8/5/2016 0:00	08:10:06am	New	Sensor	08052016- North Wall hotspot removal.SSF
SU 2	1.6	49,374	396241.56	4566641.52	1285.975	1.20	0.60	Uncorrected	Pro 6H	8/5/2016 0:00	08:09:42am	New	Sensor	08052016- North Wall hotspot removal.SSF
SU 2	1.56	49,190	396241.16	4566640.02	1286.178	1.20	0.60	Uncorrected	Pro 6H	8/5/2016 0:00	08:08:08am	New	Sensor	08052016- North Wall hotspot removal.SSF
SU 2	1.56	49,185	396240.43	4566642.67	1285.995	1.20	0.60	Uncorrected	Pro 6H	8/5/2016 0:00	08:08:58am	New	Sensor	08052016- North Wall hotspot removal.SSF
SU 2	1.55	49,160	396241.82	4566640.88	1286.135	1.20	0.60	Uncorrected	Pro 6H	8/5/2016 0:00	08:08:39am	New	Sensor	08052016- North Wall hotspot removal.SSF
SU 2	1.55	49,159	396240.41	4566640.9	1285.817	1.20	0.60	Uncorrected	Pro 6H	8/5/2016 0:00	08:09:53am	New	Sensor	08052016- North Wall hotspot removal.SSF
SU 2	1.55	49,115	396241.32	4566641.35	1286.345	1.20	0.60	Uncorrected	Pro 6H	8/5/2016 0:00	08:08:33am	New	Sensor	08052016- North Wall hotspot removal.SSF
SU 2	1.53	49,056	396240.68	4566640.48	1286.206	1.20	0.60	Uncorrected	Pro 6H	8/5/2016 0:00	08:08:26am	New	Sensor	08052016- North Wall hotspot removal.SSF
SU 2	1.52	49,014	396240.73	4566641.02	1286.294	1.20	0.60	Uncorrected	Pro 6H	8/5/2016 0:00	08:08:27am	New	Sensor	08052016- North Wall hotspot removal.SSF
SU 2	1.52	48,982	396241.82	4566641.01	1285.941	1.20	0.60	Uncorrected	Pro 6H	8/5/2016 0:00	08:08:20am	New	Sensor	08052016- North Wall hotspot removal.SSF
SU 2	1.52	48,979	396240.61	4566641.98	1285.973	1.20	0.60	Uncorrected	Pro 6H	8/5/2016 0:00	08:09:45am	New	Sensor	08052016- North Wall hotspot removal.SSF
SU 2	1.5	48,921	396241.91	4566640.56	1285.982	1.20	0.60	Uncorrected	Pro 6H	8/5/2016 0:00	08:09:14am	New	Sensor	08052016- North Wall hotspot removal.SSF
SU 2	1.5	48,920	396241.14	4566640.02	1286.208	1.20	0.60	Uncorrected	Pro 6H	8/5/2016 0:00	08:08:07am	New	Sensor	08052016- North Wall hotspot removal.SSF
SU 2	1.5	48,916	396241.93	4566640.94	1286.378	1.20	0.60	Uncorrected	Pro 6H	8/5/2016 0:00	08:09:30am	New	Sensor	08052016- North Wall hotspot removal.SSF

SU	Z-Score	CPM	Easting	Northing	MSL	PDOP	HDOP	CorrType	RcvrType	GPS_Date	GPS_Time	Update	FeatName	Datafile
SU 2	1.49	48,871	396241.03	4566640.96	1285.99	1.20	0.60	Uncorrected	Pro 6H	8/5/2016 0:00	08:09:19am	New	Sensor	08052016- North Wall hotspot removal.SSF
SU 2	1.48	48,807	396241.18	4566640.02	1286.152	1.20	0.60	Uncorrected	Pro 6H	8/5/2016 0:00	08:08:09am	New	Sensor	08052016- North Wall hotspot removal.SSF
SU 2	1.47	48,746	396240.53	4566639.92	1286.107	1.20	0.60	Uncorrected	Pro 6H	8/5/2016 0:00	08:08:25am	New	Sensor	08052016- North Wall hotspot removal.SSF
SU 2	1.45	48,666	396241.76	4566640.98	1286.37	1.20	0.60	Uncorrected	Pro 6H	8/5/2016 0:00	08:09:29am	New	Sensor	08052016- North Wall hotspot removal.SSF
SU 2	1.45	48,659	396240.42	4566642.43	1286.062	1.20	0.60	Uncorrected	Pro 6H	8/5/2016 0:00	08:08:57am	New	Sensor	08052016- North Wall hotspot removal.SSF
SU 2	1.44	48,639	396241.89	4566641.04	1286.202	1.20	0.60	Uncorrected	Pro 6H	8/5/2016 0:00	08:09:36am	New	Sensor	08052016- North Wall hotspot removal.SSF
SU 2	1.43	48,578	396241.28	4566640.59	1285.855	1.20	0.60	Uncorrected	Pro 6H	8/5/2016 0:00	08:09:57am	New	Sensor	08052016- North Wall hotspot removal.SSF
SU 2	1.43	48,575	396241.68	4566640.77	1285.95	1.20	0.60	Uncorrected	Pro 6H	8/5/2016 0:00	08:08:21am	New	Sensor	08052016- North Wall hotspot removal.SSF
SU 2	1.43	48,557	396242.05	4566640.6	1286.143	1.20	0.60	Uncorrected	Pro 6H	8/5/2016 0:00	08:09:38am	New	Sensor	08052016- North Wall hotspot removal.SSF
SU 2	1.41	48,499	396242.03	4566640.97	1286.357	1.20	0.60	Uncorrected	Pro 6H	8/5/2016 0:00	08:09:31am	New	Sensor	08052016- North Wall hotspot removal.SSF
SU 2	1.38	48,369	396240.33	4566641.52	1285.778	1.20	0.60	Uncorrected	Pro 6H	8/5/2016 0:00	08:09:49am	New	Sensor	08052016- North Wall hotspot removal.SSF
SU 2	1.38	48,343	396240.85	4566641.52	1286.368	1.20	0.60	Uncorrected	Pro 6H	8/5/2016 0:00	08:08:28am	New	Sensor	08052016- North Wall hotspot removal.SSF
SU 2	1.37	48,318	396240.65	4566641.87	1285.904	1.20	0.60	Uncorrected	Pro 6H	8/5/2016 0:00	08:10:05am	New	Sensor	08052016- North Wall hotspot removal.SSF
SU 2	1.37	48,298	396240.64	4566641.98	1285.916	1.20	0.60	Uncorrected	Pro 6H	8/5/2016 0:00	08:10:03am	New	Sensor	08052016- North Wall hotspot removal.SSF
SU 2	1.36	48,245	396241.14	4566640.01	1286.138	1.20	0.60	Uncorrected	Pro 6H	8/5/2016 0:00	08:08:11am	New	Sensor	08052016- North Wall hotspot removal.SSF
SU 2	1.35	48,208	396239.79	4566641.48	1286.488	1.20	0.60	Uncorrected	Pro 6H	8/5/2016 0:00	08:09:25am	New	Sensor	08052016- North Wall hotspot removal.SSF
SU 2	1.34	48,158	396241.46	4566641.31	1286.323	1.20	0.60	Uncorrected	Pro 6H	8/5/2016 0:00	08:08:34am	New	Sensor	08052016- North Wall hotspot removal.SSF
SU 2	1.31	48,021	396241.28	4566640.6	1285.841	1.20	0.60	Uncorrected	Pro 6H	8/5/2016 0:00	08:09:59am	New	Sensor	08052016- North Wall hotspot removal.SSF
SU 2	1.31	48,007	396241.36	4566641.26	1285.97	1.20	0.60	Uncorrected	Pro 6H	8/5/2016 0:00	08:09:18am	New	Sensor	08052016- North Wall hotspot removal.SSF
SU 2	1.29	47,940	396240.48	4566642.2	1286.122	1.20	0.60	Uncorrected	Pro 6H	8/5/2016 0:00	08:08:54am	New	Sensor	08052016- North Wall hotspot removal.SSF
SU 2	1.28	47,863	396240.73	4566641.17	1286.414	1.20	0.60	Uncorrected	Pro 6H	8/5/2016 0:00	08:09:27am	New	Sensor	08052016- North Wall hotspot removal.SSF
SU 2	1.27	47,851	396241.09	4566639.92	1286.148	1.20	0.60	Uncorrected	Pro 6H	8/5/2016 0:00	08:08:12am	New	Sensor	08052016- North Wall hotspot removal.SSF
SU 2	1.26	47,809	396240.63	4566641.89	1285.871	1.20	0.60	Uncorrected	Pro 6H	8/5/2016 0:00	08:10:07am	New	Sensor	08052016- North Wall hotspot removal.SSF
SU 2	1.26	47,797	396241.97	4566641.02	1286.239	1.20	0.60	Uncorrected	Pro 6H	8/5/2016 0:00	08:09:35am	New	Sensor	08052016- North Wall hotspot removal.SSF
SU 2	1.24	47,675	396241.73	4566641.37	1286.006	1.20	0.60	Uncorrected	Pro 6H	8/5/2016 0:00	08:08:50am	New	Sensor	08052016- North Wall hotspot removal.SSF
SU 2	1.23	47,663	396241.4	4566640.42	1285.983	1.20	0.60	Uncorrected	Pro 6H	8/5/2016 0:00	08:08:22am	New	Sensor	08052016- North Wall hotspot removal.SSF
SU 2	1.23	47,626	396241.29	4566640.25	1286.015	1.20	0.60	Uncorrected	Pro 6H	8/5/2016 0:00	08:08:17am	New	Sensor	08052016- North Wall hotspot removal.SSF
SU 2	1.22	47,619	396239.84	4566642.84	1285.987	1.20	0.60	Uncorrected	Pro 6H	8/5/2016 0:00	08:09:05am	New	Sensor	08052016- North Wall hotspot removal.SSF
SU 2	1.22	47,587	396241.17	4566639.98	1286.093	1.20	0.60	Uncorrected	Pro 6H	8/5/2016 0:00	08:08:16am	New	Sensor	08052016- North Wall hotspot removal.SSF
SU 2	1.21	47,576	396240.4	4566642.82	1285.983	1.20	0.60	Uncorrected	Pro 6H	8/5/2016 0:00	08:08:59am	New	Sensor	08052016- North Wall hotspot removal.SSF
SU 2	1.21	47,556	396240.77	4566641.45	1285.806	1.20	0.60	Uncorrected	Pro 6H	8/5/2016 0:00	08:09:09am	New	Sensor	08052016- North Wall hotspot removal.SSF
SU 2	1.19	47,478	396240.15	4566640.89	1285.789	1.20	0.60	Uncorrected	Pro 6H	8/5/2016 0:00	08:09:52am	New	Sensor	08052016- North Wall hotspot removal.SSF
SU 2	1.17	47,385	396240.41	4566642.24	1286.106	1.20	0.60	Uncorrected	Pro 6H	8/5/2016 0:00	08:08:55am	New	Sensor	08052016- North Wall hotspot removal.SSF
SU 2	1.17	47,379	396239.46	4566640.94	1286.353	1.20	0.60	Uncorrected	Pro 6H	8/5/2016 0:00	08:09:23am	New	Sensor	08052016- North Wall hotspot removal.SSF
SU 2	1.16	47,313	396241.21	4566640.74	1285.844	1.20	0.60	Uncorrected	Pro 6H	8/5/2016 0:00	08:09:56am	New	Sensor	08052016- North Wall hotspot removal.SSF
SU 2	1.12	47,156	396241.65	4566640.49	1285.963	1.20	0.60	Uncorrected	Pro 6H	8/5/2016 0:00	08:08:18am	New	Sensor	08052016- North Wall hotspot removal.SSF
SU 2	1.11	47,077	396240.24	4566641.68	1285.777	1.20	0.60	Uncorrected	Pro 6H	8/5/2016 0:00	08:09:48am	New	Sensor	08052016- North Wall hotspot removal.SSF
SU 2	1.1	47,034	396240.78	4566641.89	1285.903	1.20	0.60	Uncorrected	Pro 6H	8/5/2016 0:00	08:10:02am	New	Sensor	08052016- North Wall hotspot removal.SSF
SU 2	1.09	47,017	396240.76	4566640.72	1285.933	1.20	0.60	Uncorrected	Pro 6H	8/5/2016 0:00	08:09:20am	New	Sensor	08052016- North Wall hotspot removal.SSF
SU 2	1.09	47,014	396242.06	4566641.05	1286.338	1.20	0.60	Uncorrected	Pro 6H	8/5/2016 0:00	08:09:32am	New	Sensor	08052016- North Wall hotspot removal.SSF
SU 2	1.09	46,997	396241.57	4566640.92	1286.235	1.20	0.60	Uncorrected	Pro 6H	8/5/2016 0:00	08:08:36am	New	Sensor	08052016- North Wall hotspot removal.SSF
SU 2	1.08	46,942	396241.18	4566640.02	1286.13	1.20	0.60	Uncorrected	Pro 6H	8/5/2016 0:00	08:08:10am	New	Sensor	08052016- North Wall hotspot removal.SSF
SU 2	1.07	46,896	396240.21	4566642.41	1285.763	1.20	0.60	Uncorrected	Pro 6H	8/5/2016 0:00	08:09:07am	New	Sensor	08052016- North Wall hotspot removal.SSF
SU 2	1.07	46,880	396241.29	4566641.69	1286.425	1.20	0.60	Uncorrected	Pro 6H	8/5/2016 0:00	08:08:31am	New	Sensor	08052016- North Wall hotspot removal.SSF
SU 2	1.06	46,874	396240.64	4566641.93	1285.917	1.20	0.60	Uncorrected	Pro 6H	8/5/2016 0:00	08:10:04am	New	Sensor	08052016- North Wall hotspot removal.SSF
SU 2	1.05	46,796	396240.42	4566642.22	1286.077	1.20	0.60	Uncorrected	Pro 6H	8/5/2016 0:00	08:08:56am	New	Sensor	08052016- North Wall hotspot removal.SSF
SU 2	1.05	46,794	396239.58	4566641.34	1286.469	1.20	0.60	Uncorrected	Pro 6H	8/5/2016 0:00	08:09:24am	New	Sensor	08052016- North Wall hotspot removal.SSF
SU 2	1.03	46,709	396241.78	4566641.35	1285.911	1.20	0.60	Uncorrected	Pro 6H	8/5/2016 0:00	08:09:17am	New	Sensor	08052016- North Wall hotspot removal.SSF
SU 2	1.03	46,705	396239.91	4566642.61	1285.859	1.20	0.60	Uncorrected	Pro 6H	8/5/2016 0:00	08:09:06am	New	Sensor	08052016- North Wall hotspot removal.SSF
SU 2	1.02	46,658	396241.03	4566641.53	1285.873	1.20	0.60	Uncorrected	Pro 6H	8/5/2016 0:00	08:10:01am	New	Sensor	08052016- North Wall hotspot removal.SSF
SU 2	1.01	46,641	396241.28	4566641.74	1286.397	1.20	0.60	Uncorrected	Pro 6H	8/5/2016 0:00	08:08:30am	New	Sensor	08052016- North Wall hotspot removal.SSF
SU 2	1	46,591	396240.4	4566641.74	1285.856	1.20	0.60	Uncorrected	Pro 6H	8/5/2016 0:00	08:09:47am	New	Sensor	08052016- North Wall hotspot removal.SSF

SU	Z-Score	CPM	Easting	Northing	MSL	PDOP	HDOP	CorrType	RcvrType	GPS_Date	GPS_Time	Update	FeatName	Datafile
SU 2	1	46,562	396241.15	4566641.62	1286.039	1.20	0.60	Uncorrected	Pro 6H	8/5/2016 0:00	08:08:52am	New	Sensor	08052016- North Wall hotspot removal.SSF
SU 2	0.99	46,515	396240.05	4566641.04	1285.778	1.20	0.60	Uncorrected	Pro 6H	8/5/2016 0:00	08:09:51am	New	Sensor	08052016- North Wall hotspot removal.SSF
SU 2	0.97	46,433	396242.03	4566641.12	1286.315	1.20	0.60	Uncorrected	Pro 6H	8/5/2016 0:00	08:09:33am	New	Sensor	08052016- North Wall hotspot removal.SSF
SU 2	0.96	46,405	396242.16	4566641.32	1286.219	1.20	0.60	Uncorrected	Pro 6H	8/5/2016 0:00	08:08:42am	New	Sensor	08052016- North Wall hotspot removal.SSF
SU 2	0.95	46,355	396241.19	4566641	1285.842	1.20	0.60	Uncorrected	Pro 6H	8/5/2016 0:00	08:10:00am	New	Sensor	08052016- North Wall hotspot removal.SSF
SU 2	0.95	46,344	396240.58	4566641.99	1285.764	1.20	0.60	Uncorrected	Pro 6H	8/5/2016 0:00	08:09:08am	New	Sensor	08052016- North Wall hotspot removal.SSF
SU 2	0.91	46,161	396241.13	4566640.01	1286.228	1.20	0.60	Uncorrected	Pro 6H	8/5/2016 0:00	08:08:06am	New	Sensor	08052016- North Wall hotspot removal.SSF
SU 2	0.88	46,012	396240.2	4566641.35	1286.437	1.20	0.60	Uncorrected	Pro 6H	8/5/2016 0:00	08:09:26am	New	Sensor	08052016- North Wall hotspot removal.SSF
SU 2	0.87	45,985	396241.32	4566641.03	1286.366	1.20	0.60	Uncorrected	Pro 6H	8/5/2016 0:00	08:09:28am	New	Sensor	08052016- North Wall hotspot removal.SSF
SU 2	0.86	45,918	396240.67	4566641.95	1285.998	1.20	0.60	Uncorrected	Pro 6H	8/5/2016 0:00	08:09:44am	New	Sensor	08052016- North Wall hotspot removal.SSF
SU 2	0.85	45,861	396242.03	4566641.54	1286.226	1.20	0.60	Uncorrected	Pro 6H	8/5/2016 0:00	08:08:43am	New	Sensor	08052016- North Wall hotspot removal.SSF
SU 2	0.85	45,860	396241.19	4566641.62	1286.386	1.20	0.60	Uncorrected	Pro 6H	8/5/2016 0:00	08:08:32am	New	Sensor	08052016- North Wall hotspot removal.SSF
SU 2	0.83	45,773	396241.99	4566641.73	1286.219	1.20	0.60	Uncorrected	Pro 6H	8/5/2016 0:00	08:08:45am	New	Sensor	08052016- North Wall hotspot removal.SSF
SU 2	0.83	45,770	396241.14	4566640	1286.242	1.20	0.60	Uncorrected	Pro 6H	8/5/2016 0:00	08:08:05am	New	Sensor	08052016- North Wall hotspot removal.SSF
SU 2	0.81	45,702	396240.63	4566641.9	1285.856	1.20	0.60	Uncorrected	Pro 6H	8/5/2016 0:00	08:10:08am	New	Sensor	08052016- North Wall hotspot removal.SSF
SU 2	0.8	45,636	396239.52	4566640.65	1286.232	1.20	0.60	Uncorrected	Pro 6H	8/5/2016 0:00	08:09:22am	New	Sensor	08052016- North Wall hotspot removal.SSF
SU 2	0.77	45,508	396241.95	4566641.08	1286.283	1.20	0.60	Uncorrected	Pro 6H	8/5/2016 0:00	08:09:34am	New	Sensor	08052016- North Wall hotspot removal.SSF
SU 2	0.74	45,349	396242.13	4566640.43	1286.119	1.20	0.60	Uncorrected	Pro 6H	8/5/2016 0:00	08:09:39am	New	Sensor	08052016- North Wall hotspot removal.SSF
SU 2	0.73	45,326	396241.1	4566641.75	1286.357	1.20	0.60	Uncorrected	Pro 6H	8/5/2016 0:00	08:08:29am	New	Sensor	08052016- North Wall hotspot removal.SSF
SU 2	0.68	45,079	396242.3	4566641.43	1286.118	1.20	0.60	Uncorrected	Pro 6H	8/5/2016 0:00	08:08:48am	New	Sensor	08052016- North Wall hotspot removal.SSF
SU 2	0.67	45,050	396241.95	4566641.09	1286.103	1.20	0.60	Uncorrected	Pro 6H	8/5/2016 0:00	08:08:40am	New	Sensor	08052016- North Wall hotspot removal.SSF
SU 2	0.65	44,953	396241.99	4566641.66	1286.192	1.20	0.60	Uncorrected	Pro 6H	8/5/2016 0:00	08:08:46am	New	Sensor	08052016- North Wall hotspot removal.SSF
SU 2	0.64	44,899	396242.2	4566641.37	1286.07	1.20	0.60	Uncorrected	Pro 6H	8/5/2016 0:00	08:08:49am	New	Sensor	08052016- North Wall hotspot removal.SSF
SU 2	0.58	44,622	396242.08	4566641.21	1286.17	1.20	0.60	Uncorrected	Pro 6H	8/5/2016 0:00	08:08:41am	New	Sensor	08052016- North Wall hotspot removal.SSF
SU 2	0.56	44,544	396240.12	4566640.51	1286.016	1.20	0.60	Uncorrected	Pro 6H	8/5/2016 0:00	08:09:21am	New	Sensor	08052016- North Wall hotspot removal.SSF
SU 2	0.46	44,044	396240.63	4566641.83	1285.918	1.20	0.60	Uncorrected	Pro 6H	8/5/2016 0:00	08:09:46am	New	Sensor	08052016- North Wall hotspot removal.SSF
SU 2	0.42	43,878	396242.16	4566641.54	1286.136	1.20	0.60	Uncorrected	Pro 6H	8/5/2016 0:00	08:08:47am	New	Sensor	08052016- North Wall hotspot removal.SSF
SU 2	0.29	43,295	396241.98	4566641.7	1286.224	1.20	0.60	Uncorrected	Pro 6H	8/5/2016 0:00	08:08:44am	New	Sensor	08052016- North Wall hotspot removal.SSF
SU 2	-1.25	36,095	396223.55	4566632.98	1285.537	1.40	0.70	Uncorrected	Pro 6H	7/28/2016 0:00	09:48:51am	New	Sensor	07282016- Excavation Deep Floor - Class 1.SSF
SU 2	-1.24	36,169	396239.39	4566632.77	1285.348	1.30	0.70	Uncorrected	Pro 6H	7/28/2016 0:00	09:59:01am	New	Sensor	07282016- Excavation Deep Floor - Class 1.SSF
SU 2	-1.06	37,003	396224.94	4566633.1	1285.635	1.40	0.70	Uncorrected	Pro 6H	7/28/2016 0:00	09:50:05am	New	Sensor	07282016- Excavation Deep Floor - Class 1.SSF
SU 2	-1.01	37,241	396223.91	4566632.3	1285.886	1.30	0.70	Uncorrected	Pro 6H	7/28/2016 0:00	10:19:08am	New	Sensor	07282016- Excavation Deep Floor - Class 1.SSF
SU 2	-0.96	37,438	396224.55	4566633.26	1285.986	1.30	0.70	Uncorrected	Pro 6H	7/28/2016 0:00	10:19:32am	New	Sensor	07282016- Excavation Deep Floor - Class 1.SSF
SU 2	-0.95	37,518	396224.89	4566633.85	1285.736	1.40	0.70	Uncorrected	Pro 6H	7/28/2016 0:00	09:50:34am	New	Sensor	07282016- Excavation Deep Floor - Class 1.SSF
SU 2	-0.94	37,530	396240	4566634.88	1284.485	1.30	0.70	Uncorrected	Pro 6H	7/28/2016 0:00	10:31:03am	New	Sensor	07282016- Excavation Deep Floor - Class 1.SSF
SU 2	-0.93	37,605	396224.04	4566632.94	1285.89	1.30	0.70	Uncorrected	Pro 6H	7/28/2016 0:00	10:19:07am	New	Sensor	07282016- Excavation Deep Floor - Class 1.SSF
SU 2	-0.92	37,633	396224.02	4566633.88	1285.691	1.40	0.70	Uncorrected	Pro 6H	7/28/2016 0:00	09:50:33am	New	Sensor	07282016- Excavation Deep Floor - Class 1.SSF
SU 2	-0.92	37,662	396240.04	4566632.83	1285.344	1.30	0.70	Uncorrected	Pro 6H	7/28/2016 0:00	09:59:02am	New	Sensor	07282016- Excavation Deep Floor - Class 1.SSF
SU 2	-0.91	37,691	396230.12	4566639.14	1285.339	1.30	0.70	Uncorrected	Pro 6H	7/28/2016 0:00	10:24:37am	New	Sensor	07282016- Excavation Deep Floor - Class 1.SSF
SU 2	-0.9	37,727	396230.04	4566638.67	1285.313	1.30	0.70	Uncorrected	Pro 6H	7/28/2016 0:00	10:24:36am	New	Sensor	07282016- Excavation Deep Floor - Class 1.SSF
SU 2	-0.81	38,156	396224.49	4566634.28	1285.151	1.30	0.70	Uncorrected	Pro 6H	7/28/2016 0:00	10:37:10am	New	Sensor	07282016- Excavation Deep Floor - Class 1.SSF
SU 2	-0.77	38,323	396223.95	4566631.96	1285.522	1.40	0.70	Uncorrected	Pro 6H	7/28/2016 0:00	09:47:38am	New	Sensor	07282016- Excavation Deep Floor - Class 1.SSF
SU 2	-0.73	38,542	396224.16	4566632.71	1285.561	1.40	0.70	Uncorrected	Pro 6H	7/28/2016 0:00	09:48:50am	New	Sensor	07282016- Excavation Deep Floor - Class 1.SSF
SU 2	-0.7	38,653	396239.53	4566633.34	1285.751	1.30	0.70	Uncorrected	Pro 6H	7/28/2016 0:00	09:57:45am	New	Sensor	07282016- Excavation Deep Floor - Class 1.SSF
SU 2	-0.65	38,888	396230.51	4566630.87	1285.439	1.40	0.70	Uncorrected	Pro 6H	7/28/2016 0:00	09:49:23am	New	Sensor	07282016- Excavation Deep Floor - Class 1.SSF
SU 2	-0.63	39,011	396224.26	4566633.29	1285.641	1.40	0.70	Uncorrected	Pro 6H	7/28/2016 0:00	09:50:06am	New	Sensor	07282016- Excavation Deep Floor - Class 1.SSF
SU 2	-0.62	39,028	396231.63	4566631.62	1285.331	1.40	0.70	Uncorrected	Pro 6H	7/28/2016 0:00	09:49:55am	New	Sensor	07282016- Excavation Deep Floor - Class 1.SSF
SU 2	-0.62	39,043	396225.53	4566634.01	1285.612	1.40	0.70	Uncorrected	Pro 6H	7/28/2016 0:00	09:51:24am	New	Sensor	07282016- Excavation Deep Floor - Class 1.SSF
SU 2	-0.6	39,119	396228.24	4566635.52	1285.765	1.30	0.70	Uncorrected	Pro 6H	7/28/2016 0:00	10:24:00am	New	Sensor	07282016- Excavation Deep Floor - Class 1.SSF
SU 2	-0.58	39,214	396240.13	4566634.09	1284.433	1.30	0.70	Uncorrected	Pro 6H	7/28/2016 0:00	10:31:12am	New	Sensor	07282016- Excavation Deep Floor - Class 1.SSF
SU 2	-0.53	39,470	396239.8	4566634.83	1284.472	1.30	0.70	Uncorrected	Pro 6H	7/28/2016 0:00	10:31:06am	New	Sensor	07282016- Excavation Deep Floor - Class 1.SSF
SU 2	-0.51	39,529	396227.22	4566640.23	1285.165	1.30	0.70	Uncorrected	Pro 6H	7/28/2016 0:00	10:22:10am	New	Sensor	07282016- Excavation Deep Floor - Class 1.SSF

SU	Z-Score	CPM	Easting	Northing	MSL	PDOP	HDOP	CorrType	RcvrType	GPS_Date	GPS_Time	Update	FeatName	Datafile
SU 2	-0.5	39,587	396239.07	4566633.78	1285.418	1.30	0.70	Uncorrected	Pro 6H	7/28/2016 0:00	09:59:23am	New	Sensor	07282016- Excavation Deep Floor - Class 1.SSF
SU 2	-0.47	39,754	396229.92	4566631.06	1285.457	1.40	0.70	Uncorrected	Pro 6H	7/28/2016 0:00	09:49:22am	New	Sensor	07282016- Excavation Deep Floor - Class 1.SSF
SU 2	-0.46	39,789	396233.02	4566627.06	1284.937	1.40	0.80	Uncorrected	Pro 6H	7/28/2016 0:00	10:28:34am	New	Sensor	07282016- Excavation Deep Floor - Class 1.SSF
SU 2	-0.45	39,842	396240.25	4566634.79	1284.515	1.30	0.70	Uncorrected	Pro 6H	7/28/2016 0:00	10:31:02am	New	Sensor	07282016- Excavation Deep Floor - Class 1.SSF
SU 2	-0.43	39,904	396236.72	4566636.12	1284.028	1.30	0.70	Uncorrected	Pro 6H	7/28/2016 0:00	10:31:39am	New	Sensor	07282016- Excavation Deep Floor - Class 1.SSF
SU 2	-0.42	39,970	396222.51	4566631.93	1285.505	1.40	0.70	Uncorrected	Pro 6H	7/28/2016 0:00	09:47:40am	New	Sensor	07282016- Excavation Deep Floor - Class 1.SSF
SU 2	-0.41	40,012	396223.89	4566632.5	1285.692	1.40	0.70	Uncorrected	Pro 6H	7/28/2016 0:00	09:49:14am	New	Sensor	07282016- Excavation Deep Floor - Class 1.SSF
SU 2	-0.41	40,021	396223.92	4566633.82	1285.896	1.30	0.70	Uncorrected	Pro 6H	7/28/2016 0:00	10:19:06am	New	Sensor	07282016- Excavation Deep Floor - Class 1.SSF
SU 2	-0.41	40,034	396231.71	4566637.88	1284.97	1.20	0.70	Uncorrected	Pro 6H	7/28/2016 0:00	10:06:46am	New	Sensor	07282016- Excavation Deep Floor - Class 1.SSF
SU 2	-0.4	40,038	396229.83	4566639.21	1285.297	1.20	0.70	Uncorrected	Pro 6H	7/28/2016 0:00	10:08:08am	New	Sensor	07282016- Excavation Deep Floor - Class 1.SSF
SU 2	-0.4	40,042	396239.88	4566634.94	1284.469	1.30	0.70	Uncorrected	Pro 6H	7/28/2016 0:00	10:31:04am	New	Sensor	07282016- Excavation Deep Floor - Class 1.SSF
SU 2	-0.39	40,102	396224.68	4566632.89	1285.965	1.30	0.70	Uncorrected	Pro 6H	7/28/2016 0:00	10:20:03am	New	Sensor	07282016- Excavation Deep Floor - Class 1.SSF
SU 2	-0.39	40,105	396236.15	4566632.71	1284.822	1.30	0.70	Uncorrected	Pro 6H	7/28/2016 0:00	10:36:55am	New	Sensor	07282016- Excavation Deep Floor - Class 1.SSF
SU 2	-0.39	40,111	396227.85	4566629.49	1285.403	1.50	0.70	Uncorrected	Pro 6H	7/28/2016 0:00	09:41:24am	New	Sensor	07282016- Excavation Deep Floor - Class 1.SSF
SU 2	-0.38	40,148	396228.73	4566633.12	1285.268	1.40	0.70	Uncorrected	Pro 6H	7/28/2016 0:00	09:52:06am	New	Sensor	07282016- Excavation Deep Floor - Class 1.SSF
SU 2	-0.38	40,163	396222.85	4566633.21	1285.544	1.40	0.70	Uncorrected	Pro 6H	7/28/2016 0:00	09:48:52am	New	Sensor	07282016- Excavation Deep Floor - Class 1.SSF
SU 2	-0.38	40,167	396224.97	4566632.64	1285.55	1.40	0.70	Uncorrected	Pro 6H	7/28/2016 0:00	09:48:49am	New	Sensor	07282016- Excavation Deep Floor - Class 1.SSF
SU 2	-0.37	40,194	396222.8	4566631.36	1285.622	1.50	0.70	Uncorrected	Pro 6H	7/28/2016 0:00	09:43:25am	New	Sensor	07282016- Excavation Deep Floor - Class 1.SSF
SU 2	-0.36	40,236	396226.3	4566634.95	1285.823	1.30	0.70	Uncorrected	Pro 6H	7/28/2016 0:00	10:21:26am	New	Sensor	07282016- Excavation Deep Floor - Class 1.SSF
SU 2	-0.36	40,245	396228.83	4566636.55	1285.086	1.20	0.70	Uncorrected	Pro 6H	7/28/2016 0:00	10:01:48am	New	Sensor	07282016- Excavation Deep Floor - Class 1.SSF
SU 2	-0.34	40,318	396226.15	4566635.23	1285.616	1.30	0.70	Uncorrected	Pro 6H	7/28/2016 0:00	09:56:29am	New	Sensor	07282016- Excavation Deep Floor - Class 1.SSF
SU 2	-0.34	40,347	396228.31	4566629.81	1285.324	1.50	0.70	Uncorrected	Pro 6H	7/28/2016 0:00	09:42:11am	New	Sensor	07282016- Excavation Deep Floor - Class 1.SSF
SU 2	-0.33	40,368	396240.07	4566633.28	1284.544	1.30	0.70	Uncorrected	Pro 6H	7/28/2016 0:00	10:30:21am	New	Sensor	07282016- Excavation Deep Floor - Class 1.SSF
SU 2	-0.33	40,378	396227.57	4566640.17	1285.279	1.30	0.70	Uncorrected	Pro 6H	7/28/2016 0:00	10:21:45am	New	Sensor	07282016- Excavation Deep Floor - Class 1.SSF
SU 2	-0.33	40,389	396231.05	4566634.41	1285.376	1.30	0.70	Uncorrected	Pro 6H	7/28/2016 0:00	09:58:47am	New	Sensor	07282016- Excavation Deep Floor - Class 1.SSF
SU 2	-0.33	40,390	396226.48	4566635.53	1285.376	1.30	0.70	Uncorrected	Pro 6H	7/28/2016 0:00	09:55:15am	New	Sensor	07282016- Excavation Deep Floor - Class 1.SSF
SU 2	-0.33	40,397	396229.9	4566629.02	1285.356	1.50	0.70	Uncorrected	Pro 6H	7/28/2016 0:00	09:42:43am	New	Sensor	07282016- Excavation Deep Floor - Class 1.SSF
SU 2	-0.33	40,404	396233.5	4566638.7	1284.139	1.40	0.80	Uncorrected	Pro 6H	7/28/2016 0:00	10:26:10am	New	Sensor	07282016- Excavation Deep Floor - Class 1.SSF
SU 2	-0.32	40,445	396223.65	4566634.48	1285.881	1.30	0.70	Uncorrected	Pro 6H	7/28/2016 0:00	10:19:05am	New	Sensor	07282016- Excavation Deep Floor - Class 1.SSF
SU 2	-0.31	40,456	396229.09	4566631.33	1285.472	1.40	0.70	Uncorrected	Pro 6H	7/28/2016 0:00	09:49:21am	New	Sensor	07282016- Excavation Deep Floor - Class 1.SSF
SU 2	-0.31	40,469	396223.65	4566634.67	1285.135	1.30	0.70	Uncorrected	Pro 6H	7/28/2016 0:00	10:37:11am	New	Sensor	07282016- Excavation Deep Floor - Class 1.SSF
SU 2	-0.31	40,488	396228.4	4566631.3	1285.302	1.40	0.70	Uncorrected	Pro 6H	7/28/2016 0:00	09:47:32am	New	Sensor	07282016- Excavation Deep Floor - Class 1.SSF
SU 2	-0.3	40,525	396221	4566629.4	1285.768	1.50	0.70	Uncorrected	Pro 6H	7/28/2016 0:00	09:39:56am	New	Sensor	07282016- Excavation Deep Floor - Class 1.SSF
SU 2	-0.3	40,537	396226.9	4566635.35	1285.927	1.30	0.70	Uncorrected	Pro 6H	7/28/2016 0:00	10:23:11am	New	Sensor	07282016- Excavation Deep Floor - Class 1.SSF
SU 2	-0.29	40,591	396226.88	4566634.02	1285.509	1.40	0.70	Uncorrected	Pro 6H	7/28/2016 0:00	09:52:53am	New	Sensor	07282016- Excavation Deep Floor - Class 1.SSF
SU 2	-0.29	40,594	396220.4	4566627.04	1286.204	1.50	0.70	Uncorrected	Pro 6H	7/28/2016 0:00	09:44:13am	New	Sensor	07282016- Excavation Deep Floor - Class 1.SSF
SU 2	-0.28	40,603	396226.28	4566629.12	1285.402	1.50	0.70	Uncorrected	Pro 6H	7/28/2016 0:00	09:39:44am	New	Sensor	07282016- Excavation Deep Floor - Class 1.SSF
SU 2	-0.28	40,631	396234.13	4566629.7	1284.755	1.40	0.80	Uncorrected	Pro 6H	7/28/2016 0:00	10:27:44am	New	Sensor	07282016- Excavation Deep Floor - Class 1.SSF
SU 2	-0.28	40,639	396224.06	4566634.43	1285.462	1.40	0.70	Uncorrected	Pro 6H	7/28/2016 0:00	09:51:59am	New	Sensor	07282016- Excavation Deep Floor - Class 1.SSF
SU 2	-0.27	40,657	396223.01	4566634.86	1285.119	1.30	0.70	Uncorrected	Pro 6H	7/28/2016 0:00	10:37:12am	New	Sensor	07282016- Excavation Deep Floor - Class 1.SSF
SU 2	-0.27	40,662	396236.55	4566633.38	1284.811	1.30	0.70	Uncorrected	Pro 6H	7/28/2016 0:00	10:36:54am	New	Sensor	07282016- Excavation Deep Floor - Class 1.SSF
SU 2	-0.27	40,671	396236.76	4566636.01	1284.082	1.30	0.70	Uncorrected	Pro 6H	7/28/2016 0:00	10:31:48am	New	Sensor	07282016- Excavation Deep Floor - Class 1.SSF
SU 2	-0.27	40,683	396234.28	4566638.28	1284.082	1.40	0.80	Uncorrected	Pro 6H	7/28/2016 0:00	10:27:00am	New	Sensor	07282016- Excavation Deep Floor - Class 1.SSF
SU 2	-0.27	40,684	396226.66	4566636.05	1285.802	1.30	0.70	Uncorrected	Pro 6H	7/28/2016 0:00	09:59:42am	New	Sensor	07282016- Excavation Deep Floor - Class 1.SSF
SU 2	-0.26	40,693	396224.67	4566632.29	1285.704	1.40	0.70	Uncorrected	Pro 6H	7/28/2016 0:00	09:49:15am	New	Sensor	07282016- Excavation Deep Floor - Class 1.SSF
SU 2	-0.26	40,722	396227.15	4566640.24	1285.24	1.30	0.70	Uncorrected	Pro 6H	7/28/2016 0:00	10:21:37am	New	Sensor	07282016- Excavation Deep Floor - Class 1.SSF
SU 2	-0.26	40,722	396227.5	4566640.16	1285.259	1.30	0.70	Uncorrected	Pro 6H	7/28/2016 0:00	10:22:36am	New	Sensor	07282016- Excavation Deep Floor - Class 1.SSF
SU 2	-0.26	40,734	396230.01	4566638.38	1284.915	1.20	0.70	Uncorrected	Pro 6H	7/28/2016 0:00	10:07:28am	New	Sensor	07282016- Excavation Deep Floor - Class 1.SSF
SU 2	-0.26	40,734	396226.86	4566634.8	1286.074	1.30	0.70	Uncorrected	Pro 6H	7/28/2016 0:00	10:23:12am	New	Sensor	07282016- Excavation Deep Floor - Class 1.SSF
SU 2	-0.25	40,738	396229.81	4566629.13	1285.295	1.50	0.70	Uncorrected	Pro 6H	7/28/2016 0:00	09:41:31am	New	Sensor	07282016- Excavation Deep Floor - Class 1.SSF
SU 2	-0.25	40,748	396228	4566629.58	1285.368	1.50	0.70	Uncorrected	Pro 6H	7/28/2016 0:00	09:41:27am	New	Sensor	07282016- Excavation Deep Floor - Class 1.SSF
SU 2	-0.25	40,756	396227.23	4566629.57	1286.065	1.30	0.70	Uncorrected	Pro 6H	7/28/2016 0:00	10:23:35am	New	Sensor	07282016- Excavation Deep Floor - Class 1.SSF

SU	Z-Score	CPM	Easting	Northing	MSL	PDOP	HDOP	CorrType	RcvrType	GPS_Date	GPS_Time	Update	FeatName	Datafile
SU 2	-0.25	40,758	396224.9	4566636.14	1285.69	1.30	0.70	Uncorrected	Pro 6H	7/28/2016 0:00	10:20:33am	New	Sensor	07282016- Excavation Deep Floor - Class 1.SSF
SU 2	-0.25	40,760	396239.96	4566634.93	1284.453	1.30	0.70	Uncorrected	Pro 6H	7/28/2016 0:00	10:31:05am	New	Sensor	07282016- Excavation Deep Floor - Class 1.SSF
SU 2	-0.25	40,765	396229.04	4566637.61	1285.24	1.30	0.70	Uncorrected	Pro 6H	7/28/2016 0:00	10:23:57am	New	Sensor	07282016- Excavation Deep Floor - Class 1.SSF
SU 2	-0.25	40,766	396223.87	4566637.63	1285.116	1.20	0.70	Uncorrected	Pro 6H	7/28/2016 0:00	10:01:41am	New	Sensor	07282016- Excavation Deep Floor - Class 1.SSF
SU 2	-0.25	40,781	396224.91	4566634.18	1285.621	1.40	0.70	Uncorrected	Pro 6H	7/28/2016 0:00	09:51:25am	New	Sensor	07282016- Excavation Deep Floor - Class 1.SSF
SU 2	-0.24	40,785	396231.49	4566638.31	1285.347	1.30	0.70	Uncorrected	Pro 6H	7/28/2016 0:00	10:25:22am	New	Sensor	07282016- Excavation Deep Floor - Class 1.SSF
SU 2	-0.24	40,785	396231.11	4566633.14	1284.871	1.30	0.70	Uncorrected	Pro 6H	7/28/2016 0:00	10:37:02am	New	Sensor	07282016- Excavation Deep Floor - Class 1.SSF
SU 2	-0.24	40,814	396220.41	4566644	1285.102	1.30	0.70	Uncorrected	Pro 6H	7/28/2016 0:00	10:32:25am	New	Sensor	07282016- Excavation Deep Floor - Class 1.SSF
SU 2	-0.24	40,817	396237.51	4566633.86	1285.839	1.30	0.70	Uncorrected	Pro 6H	7/28/2016 0:00	09:57:48am	New	Sensor	07282016- Excavation Deep Floor - Class 1.SSF
SU 2	-0.24	40,818	396227.22	4566640.25	1285.171	1.30	0.70	Uncorrected	Pro 6H	7/28/2016 0:00	10:22:12am	New	Sensor	07282016- Excavation Deep Floor - Class 1.SSF
SU 2	-0.24	40,824	396227.51	4566640.19	1285.256	1.30	0.70	Uncorrected	Pro 6H	7/28/2016 0:00	10:22:29am	New	Sensor	07282016- Excavation Deep Floor - Class 1.SSF
SU 2	-0.23	40,830	396230	4566636.95	1285.231	1.30	0.70	Uncorrected	Pro 6H	7/28/2016 0:00	10:24:34am	New	Sensor	07282016- Excavation Deep Floor - Class 1.SSF
SU 2	-0.23	40,839	396240.23	4566633.31	1285.443	1.30	0.70	Uncorrected	Pro 6H	7/28/2016 0:00	09:59:21am	New	Sensor	07282016- Excavation Deep Floor - Class 1.SSF
SU 2	-0.23	40,841	396231.78	4566636.64	1285.171	1.30	0.70	Uncorrected	Pro 6H	7/28/2016 0:00	10:25:31am	New	Sensor	07282016- Excavation Deep Floor - Class 1.SSF
SU 2	-0.22	40,880	396222.99	4566631.8	1285.457	1.40	0.70	Uncorrected	Pro 6H	7/28/2016 0:00	09:46:26am	New	Sensor	07282016- Excavation Deep Floor - Class 1.SSF
SU 2	-0.22	40,883	396239.28	4566633.56	1284.631	1.30	0.70	Uncorrected	Pro 6H	7/28/2016 0:00	10:29:50am	New	Sensor	07282016- Excavation Deep Floor - Class 1.SSF
SU 2	-0.22	40,892	396238.8	4566633.44	1284.918	1.30	0.70	Uncorrected	Pro 6H	7/28/2016 0:00	10:36:27am	New	Sensor	07282016- Excavation Deep Floor - Class 1.SSF
SU 2	-0.22	40,899	396227.83	4566628.85	1285.356	1.50	0.70	Uncorrected	Pro 6H	7/28/2016 0:00	09:39:42am	New	Sensor	07282016- Excavation Deep Floor - Class 1.SSF
SU 2	-0.22	40,915	396224.68	4566631.88	1285.548	1.40	0.70	Uncorrected	Pro 6H	7/28/2016 0:00	09:48:02am	New	Sensor	07282016- Excavation Deep Floor - Class 1.SSF
SU 2	-0.21	40,936	396220.58	4566626.57	1286.227	1.50	0.70	Uncorrected	Pro 6H	7/28/2016 0:00	09:44:12am	New	Sensor	07282016- Excavation Deep Floor - Class 1.SSF
SU 2	-0.21	40,939	396224.7	4566634.16	1285.476	1.40	0.70	Uncorrected	Pro 6H	7/28/2016 0:00	09:52:00am	New	Sensor	07282016- Excavation Deep Floor - Class 1.SSF
SU 2	-0.21	40,939	396227.21	4566640.25	1285.143	1.30	0.70	Uncorrected	Pro 6H	7/28/2016 0:00	10:21:59am	New	Sensor	07282016- Excavation Deep Floor - Class 1.SSF
SU 2	-0.21	40,940	396222.37	4566631.29	1285.641	1.40	0.70	Uncorrected	Pro 6H	7/28/2016 0:00	09:45:35am	New	Sensor	07282016- Excavation Deep Floor - Class 1.SSF
SU 2	-0.21	40,949	396225.44	4566635.63	1285.597	1.30	0.70	Uncorrected	Pro 6H	7/28/2016 0:00	09:56:30am	New	Sensor	07282016- Excavation Deep Floor - Class 1.SSF
SU 2	-0.21	40,953	396238.89	4566633.55	1285.799	1.30	0.70	Uncorrected	Pro 6H	7/28/2016 0:00	09:57:46am	New	Sensor	07282016- Excavation Deep Floor - Class 1.SSF
SU 2	-0.21	40,962	396229.46	4566633.6	1285.991	1.30	0.70	Uncorrected	Pro 6H	7/28/2016 0:00	10:24:48am	New	Sensor	07282016- Excavation Deep Floor - Class 1.SSF
SU 2	-0.2	40,980	396229.29	4566627.54	1285.364	1.50	0.70	Uncorrected	Pro 6H	7/28/2016 0:00	09:38:08am	New	Sensor	07282016- Excavation Deep Floor - Class 1.SSF
SU 2	-0.2	40,983	396226.08	4566633.71	1285.211	1.30	0.70	Uncorrected	Pro 6H	7/28/2016 0:00	10:37:08am	New	Sensor	07282016- Excavation Deep Floor - Class 1.SSF
SU 2	-0.2	40,984	396227.24	4566640.25	1285.174	1.30	0.70	Uncorrected	Pro 6H	7/28/2016 0:00	10:22:13am	New	Sensor	07282016- Excavation Deep Floor - Class 1.SSF
SU 2	-0.2	40,988	396229.12	4566629.13	1285.366	1.50	0.70	Uncorrected	Pro 6H	7/28/2016 0:00	09:42:42am	New	Sensor	07282016- Excavation Deep Floor - Class 1.SSF
SU 2	-0.2	40,989	396238.96	4566634.19	1284.39	1.30	0.70	Uncorrected	Pro 6H	7/28/2016 0:00	10:29:45am	New	Sensor	07282016- Excavation Deep Floor - Class 1.SSF
SU 2	-0.2	40,990	396239.7	4566632.2	1285.286	1.30	0.70	Uncorrected	Pro 6H	7/28/2016 0:00	09:57:22am	New	Sensor	07282016- Excavation Deep Floor - Class 1.SSF
SU 2	-0.2	40,993	396226.57	4566633.64	1285.435	1.40	0.70	Uncorrected	Pro 6H	7/28/2016 0:00	09:52:03am	New	Sensor	07282016- Excavation Deep Floor - Class 1.SSF
SU 2	-0.2	41,001	396229.33	4566630.43	1285.221	1.40	0.70	Uncorrected	Pro 6H	7/28/2016 0:00	09:46:55am	New	Sensor	07282016- Excavation Deep Floor - Class 1.SSF
SU 2	-0.19	41,015	396225.22	4566633.79	1285.446	1.40	0.70	Uncorrected	Pro 6H	7/28/2016 0:00	09:52:01am	New	Sensor	07282016- Excavation Deep Floor - Class 1.SSF
SU 2	-0.19	41,019	396227.53	4566640.2	1285.265	1.30	0.70	Uncorrected	Pro 6H	7/28/2016 0:00	10:22:28am	New	Sensor	07282016- Excavation Deep Floor - Class 1.SSF
SU 2	-0.19	41,032	396227.94	4566629.46	1285.422	1.50	0.70	Uncorrected	Pro 6H	7/28/2016 0:00	09:41:21am	New	Sensor	07282016- Excavation Deep Floor - Class 1.SSF
SU 2	-0.19	41,034	396219.27	4566629.37	1286.08	1.50	0.70	Uncorrected	Pro 6H	7/28/2016 0:00	09:44:02am	New	Sensor	07282016- Excavation Deep Floor - Class 1.SSF
SU 2	-0.18	41,081	396229.29	4566627.71	1285.344	1.50	0.70	Uncorrected	Pro 6H	7/28/2016 0:00	09:39:07am	New	Sensor	07282016- Excavation Deep Floor - Class 1.SSF
SU 2	-0.18	41,091	396239.72	4566635.63	1285.142	1.20	0.70	Uncorrected	Pro 6H	7/28/2016 0:00	10:05:15am	New	Sensor	07282016- Excavation Deep Floor - Class 1.SSF
SU 2	-0.18	41,093	396225.92	4566633.64	1285.445	1.40	0.70	Uncorrected	Pro 6H	7/28/2016 0:00	09:52:02am	New	Sensor	07282016- Excavation Deep Floor - Class 1.SSF
SU 2	-0.18	41,103	396230.52	4566639.51	1285.382	1.30	0.70	Uncorrected	Pro 6H	7/28/2016 0:00	10:24:38am	New	Sensor	07282016- Excavation Deep Floor - Class 1.SSF
SU 2	-0.17	41,116	396224.3	4566628.01	1285.552	1.50	0.70	Uncorrected	Pro 6H	7/28/2016 0:00	09:37:49am	New	Sensor	07282016- Excavation Deep Floor - Class 1.SSF
SU 2	-0.17	41,126	396231.61	4566630.29	1285.204	1.40	0.70	Uncorrected	Pro 6H	7/28/2016 0:00	09:48:11am	New	Sensor	07282016- Excavation Deep Floor - Class 1.SSF
SU 2	-0.17	41,127	396232.32	4566633.83	1285.329	1.30	0.70	Uncorrected	Pro 6H	7/28/2016 0:00	09:56:20am	New	Sensor	07282016- Excavation Deep Floor - Class 1.SSF
SU 2	-0.17	41,129	396224.58	4566633.98	1285.936	1.30	0.70	Uncorrected	Pro 6H	7/28/2016 0:00	10:19:33am	New	Sensor	07282016- Excavation Deep Floor - Class 1.SSF
SU 2	-0.17	41,152	396239.96	4566634.1	1285.557	1.20	0.70	Uncorrected	Pro 6H	7/28/2016 0:00	10:03:33am	New	Sensor	07282016- Excavation Deep Floor - Class 1.SSF
SU 2	-0.16	41,180	396227.39	4566640.23	1285.227	1.30	0.70	Uncorrected	Pro 6H	7/28/2016 0:00	10:21:49am	New	Sensor	07282016- Excavation Deep Floor - Class 1.SSF
SU 2	-0.16	41,187	396228.44	4566637.48	1285.369	1.20	0.70	Uncorrected	Pro 6H	7/28/2016 0:00	10:03:59am	New	Sensor	07282016- Excavation Deep Floor - Class 1.SSF
SU 2	-0.16	41,196	396238.77	4566633.62	1284.472	1.30	0.70	Uncorrected	Pro 6H	7/28/2016 0:00	10:34:23am	New	Sensor	07282016- Excavation Deep Floor - Class 1.SSF
SU 2	-0.16	41,200	396228.08	4566628.76	1285.425	1.50	0.70	Uncorrected	Pro 6H	7/28/2016 0:00	09:40:07am	New	Sensor	07282016- Excavation Deep Floor - Class 1.SSF
SU 2	-0.15	41,208	396216.63	4566639.36	1285.952	1.20	0.70	Uncorrected	Pro 6H	7/28/2016 0:00	10:01:14am	New	Sensor	07282016- Excavation Deep Floor - Class 1.SSF

SU	Z-Score	CPM	Easting	Northing	MSL	PDOP	HDOP	CorrType	RcvrType	GPS_Date	GPS_Time	Update	FeatName	Datafile
SU 2	-0.15	41,211	396231.8	4566633.79	1285.39	1.30	0.70	Uncorrected	Pro 6H	7/28/2016 0:00	09:56:21am	New	Sensor	07282016- Excavation Deep Floor - Class 1.SSF
SU 2	-0.15	41,214	396240.17	4566633.05	1285.647	1.30	0.70	Uncorrected	Pro 6H	7/28/2016 0:00	09:57:44am	New	Sensor	07282016- Excavation Deep Floor - Class 1.SSF
SU 2	-0.15	41,224	396236.09	4566627.08	1285.195	1.50	0.70	Uncorrected	Pro 6H	7/28/2016 0:00	09:39:30am	New	Sensor	07282016- Excavation Deep Floor - Class 1.SSF
SU 2	-0.15	41,227	396234.22	4566624.33	1284.885	1.30	0.70	Uncorrected	Pro 6H	7/28/2016 0:00	10:33:18am	New	Sensor	07282016- Excavation Deep Floor - Class 1.SSF
SU 2	-0.15	41,229	396235.35	4566639.14	1285.066	1.20	0.70	Uncorrected	Pro 6H	7/28/2016 0:00	10:10:11am	New	Sensor	07282016- Excavation Deep Floor - Class 1.SSF
SU 2	-0.15	41,229	396227.5	4566639.81	1285.065	1.30	0.70	Uncorrected	Pro 6H	7/28/2016 0:00	10:23:02am	New	Sensor	07282016- Excavation Deep Floor - Class 1.SSF
SU 2	-0.15	41,236	396220.14	4566643.06	1285.901	1.30	0.70	Uncorrected	Pro 6H	7/28/2016 0:00	10:17:46am	New	Sensor	07282016- Excavation Deep Floor - Class 1.SSF
SU 2	-0.15	41,238	396234.06	4566630.2	1285.26	1.40	0.70	Uncorrected	Pro 6H	7/28/2016 0:00	09:49:28am	New	Sensor	07282016- Excavation Deep Floor - Class 1.SSF
SU 2	-0.15	41,241	396221.72	4566631.36	1285.613	1.40	0.70	Uncorrected	Pro 6H	7/28/2016 0:00	09:45:34am	New	Sensor	07282016- Excavation Deep Floor - Class 1.SSF
SU 2	-0.14	41,253	396221.83	4566629.23	1285.73	1.50	0.70	Uncorrected	Pro 6H	7/28/2016 0:00	09:39:50am	New	Sensor	07282016- Excavation Deep Floor - Class 1.SSF
SU 2	-0.14	41,255	396231.72	4566631.97	1285.396	1.40	0.70	Uncorrected	Pro 6H	7/28/2016 0:00	09:50:44am	New	Sensor	07282016- Excavation Deep Floor - Class 1.SSF
SU 2	-0.14	41,259	396236.42	4566630.71	1285.226	1.40	0.70	Uncorrected	Pro 6H	7/28/2016 0:00	09:49:48am	New	Sensor	07282016- Excavation Deep Floor - Class 1.SSF
SU 2	-0.14	41,261	396225.27	4566629.18	1286.229	1.30	0.70	Uncorrected	Pro 6H	7/28/2016 0:00	10:23:20am	New	Sensor	07282016- Excavation Deep Floor - Class 1.SSF
SU 2	-0.14	41,262	396227.7	4566631.44	1285.355	1.40	0.70	Uncorrected	Pro 6H	7/28/2016 0:00	09:47:33am	New	Sensor	07282016- Excavation Deep Floor - Class 1.SSF
SU 2	-0.14	41,262	396232.96	4566638.4	1285.259	1.20	0.70	Uncorrected	Pro 6H	7/28/2016 0:00	10:08:03am	New	Sensor	07282016- Excavation Deep Floor - Class 1.SSF
SU 2	-0.14	41,264	396227.56	4566640.16	1285.285	1.30	0.70	Uncorrected	Pro 6H	7/28/2016 0:00	10:21:46am	New	Sensor	07282016- Excavation Deep Floor - Class 1.SSF
SU 2	-0.14	41,276	396231.47	4566638.96	1285.398	1.30	0.70	Uncorrected	Pro 6H	7/28/2016 0:00	10:25:23am	New	Sensor	07282016- Excavation Deep Floor - Class 1.SSF
SU 2	-0.14	41,277	396228.58	4566636.05	1285.595	1.30	0.70	Uncorrected	Pro 6H	7/28/2016 0:00	10:23:59am	New	Sensor	07282016- Excavation Deep Floor - Class 1.SSF
SU 2	-0.14	41,278	396224.31	4566635.13	1285.882	1.30	0.70	Uncorrected	Pro 6H	7/28/2016 0:00	10:19:35am	New	Sensor	07282016- Excavation Deep Floor - Class 1.SSF
SU 2	-0.14	41,286	396221.86	4566641.33	1285.802	1.20	0.70	Uncorrected	Pro 6H	7/28/2016 0:00	10:08:36am	New	Sensor	07282016- Excavation Deep Floor - Class 1.SSF
SU 2	-0.14	41,286	396222.09	4566631.59	1286.094	1.30	0.70	Uncorrected	Pro 6H	7/28/2016 0:00	10:18:28am	New	Sensor	07282016- Excavation Deep Floor - Class 1.SSF
SU 2	-0.14	41,288	396228.72	4566637	1285.061	1.20	0.70	Uncorrected	Pro 6H	7/28/2016 0:00	10:03:17am	New	Sensor	07282016- Excavation Deep Floor - Class 1.SSF
SU 2	-0.13	41,295	396234.34	4566629.03	1285.167	1.40	0.70	Uncorrected	Pro 6H	7/28/2016 0:00	09:44:59am	New	Sensor	07282016- Excavation Deep Floor - Class 1.SSF
SU 2	-0.13	41,307	396236.84	4566628.81	1285.101	1.40	0.70	Uncorrected	Pro 6H	7/28/2016 0:00	09:46:08am	New	Sensor	07282016- Excavation Deep Floor - Class 1.SSF
SU 2	-0.13	41,308	396236.88	4566636.24	1284.003	1.30	0.70	Uncorrected	Pro 6H	7/28/2016 0:00	10:31:28am	New	Sensor	07282016- Excavation Deep Floor - Class 1.SSF
SU 2	-0.13	41,311	396234.22	4566624	1284.92	1.30	0.70	Uncorrected	Pro 6H	7/28/2016 0:00	10:33:17am	New	Sensor	07282016- Excavation Deep Floor - Class 1.SSF
SU 2	-0.13	41,328	396242.06	4566633.11	1285.459	1.30	0.70	Uncorrected	Pro 6H	7/28/2016 0:00	09:59:11am	New	Sensor	07282016- Excavation Deep Floor - Class 1.SSF
SU 2	-0.12	41,347	396224.73	4566635.62	1285.398	1.30	0.70	Uncorrected	Pro 6H	7/28/2016 0:00	09:55:10am	New	Sensor	07282016- Excavation Deep Floor - Class 1.SSF
SU 2	-0.12	41,350	396236.2	4566626.97	1285.204	1.50	0.70	Uncorrected	Pro 6H	7/28/2016 0:00	09:39:28am	New	Sensor	07282016- Excavation Deep Floor - Class 1.SSF
SU 2	-0.12	41,350	396229.08	4566632.22	1286.061	1.30	0.70	Uncorrected	Pro 6H	7/28/2016 0:00	10:24:50am	New	Sensor	07282016- Excavation Deep Floor - Class 1.SSF
SU 2	-0.12	41,351	396227.56	4566635.07	1285.506	1.30	0.70	Uncorrected	Pro 6H	7/28/2016 0:00	09:56:27am	New	Sensor	07282016- Excavation Deep Floor - Class 1.SSF
SU 2	-0.12	41,351	396242.08	4566633.08	1285.462	1.30	0.70	Uncorrected	Pro 6H	7/28/2016 0:00	09:59:10am	New	Sensor	07282016- Excavation Deep Floor - Class 1.SSF
SU 2	-0.12	41,353	396241.39	4566631.84	1285.168	1.30	0.70	Uncorrected	Pro 6H	7/28/2016 0:00	09:55:51am	New	Sensor	07282016- Excavation Deep Floor - Class 1.SSF
SU 2	-0.12	41,353	396236.51	4566636.17	1284.09	1.30	0.70	Uncorrected	Pro 6H	7/28/2016 0:00	10:31:54am	New	Sensor	07282016- Excavation Deep Floor - Class 1.SSF
SU 2	-0.12	41,361	396241.57	4566633.91	1285.561	1.20	0.70	Uncorrected	Pro 6H	7/28/2016 0:00	10:03:39am	New	Sensor	07282016- Excavation Deep Floor - Class 1.SSF
SU 2	-0.12	41,368	396224.53	4566631.85	1286.013	1.30	0.70	Uncorrected	Pro 6H	7/28/2016 0:00	10:19:30am	New	Sensor	07282016- Excavation Deep Floor - Class 1.SSF
SU 2	-0.12	41,375	396229.03	4566633.54	1285.389	1.40	0.70	Uncorrected	Pro 6H	7/28/2016 0:00	09:52:50am	New	Sensor	07282016- Excavation Deep Floor - Class 1.SSF
SU 2	-0.12	41,377	396236.36	4566627.26	1284.652	1.30	0.70	Uncorrected	Pro 6H	7/28/2016 0:00	10:29:59am	New	Sensor	07282016- Excavation Deep Floor - Class 1.SSF
SU 2	-0.12	41,380	396221.23	4566629.3	1285.779	1.50	0.70	Uncorrected	Pro 6H	7/28/2016 0:00	09:39:55am	New	Sensor	07282016- Excavation Deep Floor - Class 1.SSF
SU 2	-0.12	41,382	396242.06	4566633.12	1285.462	1.30	0.70	Uncorrected	Pro 6H	7/28/2016 0:00	09:59:12am	New	Sensor	07282016- Excavation Deep Floor - Class 1.SSF
SU 2	-0.12	41,386	396225.48	4566634.43	1285.892	1.30	0.70	Uncorrected	Pro 6H	7/28/2016 0:00	10:20:54am	New	Sensor	07282016- Excavation Deep Floor - Class 1.SSF
SU 2	-0.11	41,393	396233.83	4566630.32	1285.101	1.40	0.70	Uncorrected	Pro 6H	7/28/2016 0:00	09:47:25am	New	Sensor	07282016- Excavation Deep Floor - Class 1.SSF
SU 2	-0.11	41,400	396227.3	4566636.77	1285.109	1.20	0.70	Uncorrected	Pro 6H	7/28/2016 0:00	10:01:46am	New	Sensor	07282016- Excavation Deep Floor - Class 1.SSF
SU 2	-0.11	41,408	396226.96	4566635.48	1285.564	1.30	0.70	Uncorrected	Pro 6H	7/28/2016 0:00	09:58:41am	New	Sensor	07282016- Excavation Deep Floor - Class 1.SSF
SU 2	-0.11	41,408	396229.95	4566636.6	1285.042	1.20	0.70	Uncorrected	Pro 6H	7/28/2016 0:00	10:03:18am	New	Sensor	07282016- Excavation Deep Floor - Class 1.SSF
SU 2	-0.11	41,413	396227.81	4566633.47	1285.54	1.40	0.70	Uncorrected	Pro 6H	7/28/2016 0:00	09:51:21am	New	Sensor	07282016- Excavation Deep Floor - Class 1.SSF
SU 2	-0.11	41,414	396233.34	4566628.95	1285.234	1.50	0.70	Uncorrected	Pro 6H	7/28/2016 0:00	09:43:10am	New	Sensor	07282016- Excavation Deep Floor - Class 1.SSF
SU 2	-0.11	41,427	396219.17	4566628.72	1286.098	1.50	0.70	Uncorrected	Pro 6H	7/28/2016 0:00	09:44:17am	New	Sensor	07282016- Excavation Deep Floor - Class 1.SSF
SU 2	-0.1	41,451	396226.15	4566635.45	1285.351	1.30	0.70	Uncorrected	Pro 6H	7/28/2016 0:00	09:55:13am	New	Sensor	07282016- Excavation Deep Floor - Class 1.SSF
SU 2	-0.1	41,455	396216.71	4566639.28	1285.963	1.20	0.70	Uncorrected	Pro 6H	7/28/2016 0:00	10:01:16am	New	Sensor	07282016- Excavation Deep Floor - Class 1.SSF
SU 2	-0.1	41,457	396220.51	4566644.43	1285.105	1.30	0.70	Uncorrected	Pro 6H	7/28/2016 0:00	10:32:24am	New	Sensor	07282016- Excavation Deep Floor - Class 1.SSF
SU 2	-0.1	41,459	396239.73	4566634.59	1284.465	1.30	0.70	Uncorrected	Pro 6H	7/28/2016 0:00	10:31:08am	New	Sensor	07282016- Excavation Deep Floor - Class 1.SSF

SU	Z-Score	CPM	Easting	Northing	MSL	PDOP	HDOP	CorrType	RcvrType	GPS_Date	GPS_Time	Update	FeatName	Datafile
SU 2	-0.1	41,460	396229.86	4566634.52	1285.32	1.30	0.70	Uncorrected	Pro 6H	7/28/2016 0:00	09:57:06am	New	Sensor	07282016- Excavation Deep Floor - Class 1.SSF
SU 2	-0.1	41,460	396228.12	4566634.8	1285.943	1.30	0.70	Uncorrected	Pro 6H	7/28/2016 0:00	10:24:01am	New	Sensor	07282016- Excavation Deep Floor - Class 1.SSF
SU 2	-0.1	41,473	396220.53	4566644.21	1286.117	1.30	0.70	Uncorrected	Pro 6H	7/28/2016 0:00	10:15:16am	New	Sensor	07282016- Excavation Deep Floor - Class 1.SSF
SU 2	-0.1	41,474	396220.8	4566630.61	1285.648	1.50	0.70	Uncorrected	Pro 6H	7/28/2016 0:00	09:42:23am	New	Sensor	07282016- Excavation Deep Floor - Class 1.SSF
SU 2	-0.1	41,476	396229.09	4566629.4	1285.353	1.50	0.70	Uncorrected	Pro 6H	7/28/2016 0:00	09:40:46am	New	Sensor	07282016- Excavation Deep Floor - Class 1.SSF
SU 2	-0.1	41,479	396225.03	4566636.65	1285.556	1.30	0.70	Uncorrected	Pro 6H	7/28/2016 0:00	10:20:34am	New	Sensor	07282016- Excavation Deep Floor - Class 1.SSF
SU 2	-0.09	41,481	396232.39	4566630.11	1285.214	1.40	0.70	Uncorrected	Pro 6H	7/28/2016 0:00	09:48:12am	New	Sensor	07282016- Excavation Deep Floor - Class 1.SSF
SU 2	-0.09	41,490	396234.41	4566627.39	1285.235	1.50	0.70	Uncorrected	Pro 6H	7/28/2016 0:00	09:40:16am	New	Sensor	07282016- Excavation Deep Floor - Class 1.SSF
SU 2	-0.09	41,490	396222.06	4566630.41	1285.656	1.50	0.70	Uncorrected	Pro 6H	7/28/2016 0:00	09:44:27am	New	Sensor	07282016- Excavation Deep Floor - Class 1.SSF
SU 2	-0.09	41,492	396231.27	4566630.82	1285.391	1.40	0.70	Uncorrected	Pro 6H	7/28/2016 0:00	09:49:24am	New	Sensor	07282016- Excavation Deep Floor - Class 1.SSF
SU 2	-0.09	41,493	396236.58	4566636.56	1284.108	1.40	0.80	Uncorrected	Pro 6H	7/28/2016 0:00	10:28:21am	New	Sensor	07282016- Excavation Deep Floor - Class 1.SSF
SU 2	-0.09	41,500	396235.28	4566631.65	1284.594	1.40	0.80	Uncorrected	Pro 6H	7/28/2016 0:00	10:27:47am	New	Sensor	07282016- Excavation Deep Floor - Class 1.SSF
SU 2	-0.09	41,502	396218.9	4566635.68	1285.763	1.30	0.70	Uncorrected	Pro 6H	7/28/2016 0:00	10:16:11am	New	Sensor	07282016- Excavation Deep Floor - Class 1.SSF
SU 2	-0.09	41,503	396232.57	4566630.15	1284.898	1.30	0.70	Uncorrected	Pro 6H	7/28/2016 0:00	10:33:36am	New	Sensor	07282016- Excavation Deep Floor - Class 1.SSF
SU 2	-0.09	41,512	396224.66	4566632.67	1285.982	1.30	0.70	Uncorrected	Pro 6H	7/28/2016 0:00	10:19:31am	New	Sensor	07282016- Excavation Deep Floor - Class 1.SSF
SU 2	-0.09	41,516	396240.28	4566634.04	1284.407	1.30	0.70	Uncorrected	Pro 6H	7/28/2016 0:00	10:31:16am	New	Sensor	07282016- Excavation Deep Floor - Class 1.SSF
SU 2	-0.08	41,529	396235.26	4566640.8	1284.63	1.20	0.70	Uncorrected	Pro 6H	7/28/2016 0:00	10:12:09am	New	Sensor	07282016- Excavation Deep Floor - Class 1.SSF
SU 2	-0.08	41,540	396239.07	4566632.9	1284.658	1.30	0.70	Uncorrected	Pro 6H	7/28/2016 0:00	10:29:51am	New	Sensor	07282016- Excavation Deep Floor - Class 1.SSF
SU 2	-0.08	41,551	396227.71	4566640.21	1285.334	1.30	0.70	Uncorrected	Pro 6H	7/28/2016 0:00	10:23:00am	New	Sensor	07282016- Excavation Deep Floor - Class 1.SSF
SU 2	-0.08	41,552	396229.21	4566636.77	1284.975	1.20	0.70	Uncorrected	Pro 6H	7/28/2016 0:00	10:03:18am	New	Sensor	07282016- Excavation Deep Floor - Class 1.SSF
SU 2	-0.08	41,563	396232.84	4566627.22	1285.245	1.50	0.70	Uncorrected	Pro 6H	7/28/2016 0:00	09:38:34am	New	Sensor	07282016- Excavation Deep Floor - Class 1.SSF
SU 2	-0.08	41,565	396232.67	4566629.88	1284.837	1.40	0.80	Uncorrected	Pro 6H	7/28/2016 0:00	10:27:25am	New	Sensor	07282016- Excavation Deep Floor - Class 1.SSF
SU 2	-0.08	41,566	396230.89	4566637.94	1285.193	1.30	0.70	Uncorrected	Pro 6H	7/28/2016 0:00	10:24:42am	New	Sensor	07282016- Excavation Deep Floor - Class 1.SSF
SU 2	-0.08	41,568	396230.11	4566636.12	1284.935	1.20	0.70	Uncorrected	Pro 6H	7/28/2016 0:00	10:01:50am	New	Sensor	07282016- Excavation Deep Floor - Class 1.SSF
SU 2	-0.08	41,572	396230.52	4566628.21	1284.956	1.40	0.80	Uncorrected	Pro 6H	7/28/2016 0:00	10:26:33am	New	Sensor	07282016- Excavation Deep Floor - Class 1.SSF
SU 2	-0.07	41,574	396233.32	4566630.43	1284.867	1.30	0.70	Uncorrected	Pro 6H	7/28/2016 0:00	10:33:35am	New	Sensor	07282016- Excavation Deep Floor - Class 1.SSF
SU 2	-0.07	41,578	396218.93	4566632.46	1285.474	1.40	0.70	Uncorrected	Pro 6H	7/28/2016 0:00	09:47:45am	New	Sensor	07282016- Excavation Deep Floor - Class 1.SSF
SU 2	-0.07	41,579	396231.61	4566639.32	1285.413	1.30	0.70	Uncorrected	Pro 6H	7/28/2016 0:00	10:25:24am	New	Sensor	07282016- Excavation Deep Floor - Class 1.SSF
SU 2	-0.07	41,580	396239.44	4566632.08	1285.336	1.30	0.70	Uncorrected	Pro 6H	7/28/2016 0:00	09:56:04am	New	Sensor	07282016- Excavation Deep Floor - Class 1.SSF
SU 2	-0.07	41,583	396218.34	4566631.26	1286.085	1.30	0.70	Uncorrected	Pro 6H	7/28/2016 0:00	10:17:11am	New	Sensor	07282016- Excavation Deep Floor - Class 1.SSF
SU 2	-0.07	41,584	396216.72	4566639.45	1285.899	1.20	0.70	Uncorrected	Pro 6H	7/28/2016 0:00	10:01:20am	New	Sensor	07282016- Excavation Deep Floor - Class 1.SSF
SU 2	-0.07	41,589	396229.87	4566631.79	1285.191	1.40	0.70	Uncorrected	Pro 6H	7/28/2016 0:00	09:48:42am	New	Sensor	07282016- Excavation Deep Floor - Class 1.SSF
SU 2	-0.07	41,590	396223.14	4566631.54	1285.53	1.40	0.70	Uncorrected	Pro 6H	7/28/2016 0:00	09:46:47am	New	Sensor	07282016- Excavation Deep Floor - Class 1.SSF
SU 2	-0.07	41,592	396216.82	4566639.41	1286.077	1.30	0.70	Uncorrected	Pro 6H	7/28/2016 0:00	10:00:43am	New	Sensor	07282016- Excavation Deep Floor - Class 1.SSF
SU 2	-0.07	41,593	396230.81	4566638.15	1284.917	1.20	0.70	Uncorrected	Pro 6H	7/28/2016 0:00	10:07:30am	New	Sensor	07282016- Excavation Deep Floor - Class 1.SSF
SU 2	-0.07	41,595	396234.39	4566638.14	1285.221	1.20	0.70	Uncorrected	Pro 6H	7/28/2016 0:00	10:08:02am	New	Sensor	07282016- Excavation Deep Floor - Class 1.SSF
SU 2	-0.07	41,598	396235.84	4566636.45	1284.108	1.30	0.70	Uncorrected	Pro 6H	7/28/2016 0:00	10:31:55am	New	Sensor	07282016- Excavation Deep Floor - Class 1.SSF
SU 2	-0.07	41,603	396231.98	4566630.63	1285.33	1.40	0.70	Uncorrected	Pro 6H	7/28/2016 0:00	09:49:25am	New	Sensor	07282016- Excavation Deep Floor - Class 1.SSF
SU 2	-0.07	41,603	396220.09	4566643.35	1285.944	1.30	0.70	Uncorrected	Pro 6H	7/28/2016 0:00	10:16:25am	New	Sensor	07282016- Excavation Deep Floor - Class 1.SSF
SU 2	-0.07	41,605	396236.28	4566631.47	1285.206	1.30	0.70	Uncorrected	Pro 6H	7/28/2016 0:00	09:53:42am	New	Sensor	07282016- Excavation Deep Floor - Class 1.SSF
SU 2	-0.07	41,605	396232.16	4566628.31	1284.958	1.40	0.80	Uncorrected	Pro 6H	7/28/2016 0:00	10:27:27am	New	Sensor	07282016- Excavation Deep Floor - Class 1.SSF
SU 2	-0.07	41,615	396235.36	4566628.56	1284.732	1.30	0.70	Uncorrected	Pro 6H	7/28/2016 0:00	10:28:47am	New	Sensor	07282016- Excavation Deep Floor - Class 1.SSF
SU 2	-0.07	41,619	396239.37	4566633.96	1284.468	1.30	0.70	Uncorrected	Pro 6H	7/28/2016 0:00	10:34:24am	New	Sensor	07282016- Excavation Deep Floor - Class 1.SSF
SU 2	-0.06	41,626	396225.2	4566635.55	1285.394	1.30	0.70	Uncorrected	Pro 6H	7/28/2016 0:00	09:55:11am	New	Sensor	07282016- Excavation Deep Floor - Class 1.SSF
SU 2	-0.06	41,628	396228.97	4566629.64	1285.31	1.50	0.70	Uncorrected	Pro 6H	7/28/2016 0:00	09:42:10am	New	Sensor	07282016- Excavation Deep Floor - Class 1.SSF
SU 2	-0.06	41,635	396226.92	4566631.64	1285.386	1.40	0.70	Uncorrected	Pro 6H	7/28/2016 0:00	09:47:34am	New	Sensor	07282016- Excavation Deep Floor - Class 1.SSF
SU 2	-0.06	41,644	396232.66	4566637.14	1285.146	1.20	0.70	Uncorrected	Pro 6H	7/28/2016 0:00	10:05:24am	New	Sensor	07282016- Excavation Deep Floor - Class 1.SSF
SU 2	-0.06	41,645	396222.08	4566633.39	1285.581	1.40	0.70	Uncorrected	Pro 6H	7/28/2016 0:00	09:50:09am	New	Sensor	07282016- Excavation Deep Floor - Class 1.SSF
SU 2	-0.06	41,647	396219.28	4566628.91	1286.019	1.50	0.70	Uncorrected	Pro 6H	7/28/2016 0:00	09:44:18am	New	Sensor	07282016- Excavation Deep Floor - Class 1.SSF
SU 2	-0.06	41,651	396230.58	4566635.48	1285.617	1.30	0.70	Uncorrected	Pro 6H	7/28/2016 0:00	09:59:36am	New	Sensor	07282016- Excavation Deep Floor - Class 1.SSF
SU 2	-0.06	41,661	396228.99	4566635.64	1285.825	1.30	0.70	Uncorrected	Pro 6H	7/28/2016 0:00	09:58:03am	New	Sensor	07282016- Excavation Deep Floor - Class 1.SSF
SU 2	-0.06	41,663	396237.48	4566632.04	1285.205	1.30	0.70	Uncorrected	Pro 6H	7/28/2016 0:00	09:53:59am	New	Sensor	07282016- Excavation Deep Floor - Class 1.SSF

SU	Z-Score	CPM	Easting	Northing	MSL	PDOP	HDOP	CorrType	RcvrType	GPS_Date	GPS_Time	Update	FeatName	Datafile
SU 2	-0.06	41,664	396236.74	4566636.17	1284.029	1.30	0.70	Uncorrected	Pro 6H	7/28/2016 0:00	10:31:31am	New	Sensor	07282016- Excavation Deep Floor - Class 1.SSF
SU 2	-0.05	41,670	396229.33	4566640.61	1285.458	1.20	0.70	Uncorrected	Pro 6H	7/28/2016 0:00	10:11:21am	New	Sensor	07282016- Excavation Deep Floor - Class 1.SSF
SU 2	-0.05	41,670	396227.07	4566636.04	1285.777	1.30	0.70	Uncorrected	Pro 6H	7/28/2016 0:00	10:23:10am	New	Sensor	07282016- Excavation Deep Floor - Class 1.SSF
SU 2	-0.05	41,680	396229.18	4566632.82	1286.036	1.30	0.70	Uncorrected	Pro 6H	7/28/2016 0:00	10:24:49am	New	Sensor	07282016- Excavation Deep Floor - Class 1.SSF
SU 2	-0.05	41,687	396229.43	4566632.93	1285.259	1.40	0.70	Uncorrected	Pro 6H	7/28/2016 0:00	09:52:07am	New	Sensor	07282016- Excavation Deep Floor - Class 1.SSF
SU 2	-0.05	41,693	396233.07	4566627.12	1285.244	1.50	0.70	Uncorrected	Pro 6H	7/28/2016 0:00	09:39:12am	New	Sensor	07282016- Excavation Deep Floor - Class 1.SSF
SU 2	-0.05	41,697	396224.3	4566634.82	1285.561	1.30	0.70	Uncorrected	Pro 6H	7/28/2016 0:00	09:53:25am	New	Sensor	07282016- Excavation Deep Floor - Class 1.SSF
SU 2	-0.05	41,700	396236.6	4566634.22	1285.371	1.30	0.70	Uncorrected	Pro 6H	7/28/2016 0:00	09:59:27am	New	Sensor	07282016- Excavation Deep Floor - Class 1.SSF
SU 2	-0.05	41,702	396236.76	4566636.14	1284.045	1.30	0.70	Uncorrected	Pro 6H	7/28/2016 0:00	10:31:34am	New	Sensor	07282016- Excavation Deep Floor - Class 1.SSF
SU 2	-0.05	41,707	396230.13	4566637.87	1285.218	1.30	0.70	Uncorrected	Pro 6H	7/28/2016 0:00	10:24:35am	New	Sensor	07282016- Excavation Deep Floor - Class 1.SSF
SU 2	-0.05	41,709	396226.21	4566635.98	1285.61	1.30	0.70	Uncorrected	Pro 6H	7/28/2016 0:00	10:21:28am	New	Sensor	07282016- Excavation Deep Floor - Class 1.SSF
SU 2	-0.05	41,712	396227.22	4566640.24	1285.168	1.30	0.70	Uncorrected	Pro 6H	7/28/2016 0:00	10:22:11am	New	Sensor	07282016- Excavation Deep Floor - Class 1.SSF
SU 2	-0.05	41,712	396239.96	4566632.71	1284.611	1.30	0.70	Uncorrected	Pro 6H	7/28/2016 0:00	10:30:20am	New	Sensor	07282016- Excavation Deep Floor - Class 1.SSF
SU 2	-0.04	41,716	396238.53	4566631.38	1284.62	1.30	0.70	Uncorrected	Pro 6H	7/28/2016 0:00	10:29:53am	New	Sensor	07282016- Excavation Deep Floor - Class 1.SSF
SU 2	-0.04	41,721	396240.63	4566633.15	1285.28	1.20	0.70	Uncorrected	Pro 6H	7/28/2016 0:00	10:02:05am	New	Sensor	07282016- Excavation Deep Floor - Class 1.SSF
SU 2	-0.04	41,723	396232.76	4566638.78	1284.142	1.30	0.70	Uncorrected	Pro 6H	7/28/2016 0:00	10:32:00am	New	Sensor	07282016- Excavation Deep Floor - Class 1.SSF
SU 2	-0.04	41,729	396240.6	4566634.43	1284.337	1.30	0.70	Uncorrected	Pro 6H	7/28/2016 0:00	10:31:17am	New	Sensor	07282016- Excavation Deep Floor - Class 1.SSF
SU 2	-0.04	41,734	396222.54	4566627.48	1285.803	1.50	0.70	Uncorrected	Pro 6H	7/28/2016 0:00	09:36:58am	New	Sensor	07282016- Excavation Deep Floor - Class 1.SSF
SU 2	-0.04	41,735	396228.82	4566634.75	1285.445	1.30	0.70	Uncorrected	Pro 6H	7/28/2016 0:00	09:56:25am	New	Sensor	07282016- Excavation Deep Floor - Class 1.SSF
SU 2	-0.04	41,736	396223.52	4566634.49	1285.501	1.40	0.70	Uncorrected	Pro 6H	7/28/2016 0:00	09:51:27am	New	Sensor	07282016- Excavation Deep Floor - Class 1.SSF
SU 2	-0.04	41,737	396239.9	4566635.14	1285.372	1.20	0.70	Uncorrected	Pro 6H	7/28/2016 0:00	10:04:59am	New	Sensor	07282016- Excavation Deep Floor - Class 1.SSF
SU 2	-0.04	41,740	396229.29	4566638.44	1285.224	1.30	0.70	Uncorrected	Pro 6H	7/28/2016 0:00	10:23:56am	New	Sensor	07282016- Excavation Deep Floor - Class 1.SSF
SU 2	-0.04	41,746	396236.67	4566636.16	1284.038	1.30	0.70	Uncorrected	Pro 6H	7/28/2016 0:00	10:31:40am	New	Sensor	07282016- Excavation Deep Floor - Class 1.SSF
SU 2	-0.04	41,752	396236.83	4566636.21	1284.018	1.30	0.70	Uncorrected	Pro 6H	7/28/2016 0:00	10:31:27am	New	Sensor	07282016- Excavation Deep Floor - Class 1.SSF
SU 2	-0.04	41,757	396239.67	4566634.67	1284.5	1.30	0.70	Uncorrected	Pro 6H	7/28/2016 0:00	10:31:07am	New	Sensor	07282016- Excavation Deep Floor - Class 1.SSF
SU 2	-0.04	41,758	396231.26	4566630.67	1285.178	1.40	0.70	Uncorrected	Pro 6H	7/28/2016 0:00	09:47:28am	New	Sensor	07282016- Excavation Deep Floor - Class 1.SSF
SU 2	-0.03	41,764	396236.52	4566629.18	1284.707	1.30	0.70	Uncorrected	Pro 6H	7/28/2016 0:00	10:29:37am	New	Sensor	07282016- Excavation Deep Floor - Class 1.SSF
SU 2	-0.03	41,771	396226.45	4566633.49	1286.165	1.30	0.70	Uncorrected	Pro 6H	7/28/2016 0:00	10:23:14am	New	Sensor	07282016- Excavation Deep Floor - Class 1.SSF
SU 2	-0.03	41,777	396235.9	4566631.81	1285.129	1.40	0.70	Uncorrected	Pro 6H	7/28/2016 0:00	09:52:40am	New	Sensor	07282016- Excavation Deep Floor - Class 1.SSF
SU 2	-0.03	41,780	396234.86	4566628.15	1284.866	1.30	0.70	Uncorrected	Pro 6H	7/28/2016 0:00	10:33:31am	New	Sensor	07282016- Excavation Deep Floor - Class 1.SSF
SU 2	-0.03	41,783	396234.41	4566631.65	1285.043	1.40	0.70	Uncorrected	Pro 6H	7/28/2016 0:00	09:52:14am	New	Sensor	07282016- Excavation Deep Floor - Class 1.SSF
SU 2	-0.03	41,785	396224.18	4566634.25	1285.598	1.40	0.70	Uncorrected	Pro 6H	7/28/2016 0:00	09:51:26am	New	Sensor	07282016- Excavation Deep Floor - Class 1.SSF
SU 2	-0.03	41,789	396236.85	4566632.17	1284.608	1.30	0.70	Uncorrected	Pro 6H	7/28/2016 0:00	10:34:20am	New	Sensor	07282016- Excavation Deep Floor - Class 1.SSF
SU 2	-0.03	41,795	396228.32	4566629.41	1285.414	1.50	0.70	Uncorrected	Pro 6H	7/28/2016 0:00	09:42:41am	New	Sensor	07282016- Excavation Deep Floor - Class 1.SSF
SU 2	-0.03	41,795	396217.08	4566640.14	1286.353	1.20	0.70	Uncorrected	Pro 6H	7/28/2016 0:00	10:04:17am	New	Sensor	07282016- Excavation Deep Floor - Class 1.SSF
SU 2	-0.03	41,796	396228.61	4566628.69	1285.315	1.50	0.70	Uncorrected	Pro 6H	7/28/2016 0:00	09:39:41am	New	Sensor	07282016- Excavation Deep Floor - Class 1.SSF
SU 2	-0.03	41,800	396226.8	4566635.35	1285.288	1.30	0.70	Uncorrected	Pro 6H	7/28/2016 0:00	09:55:18am	New	Sensor	07282016- Excavation Deep Floor - Class 1.SSF
SU 2	-0.03	41,801	396226.3	4566635.29	1285.307	1.30	0.70	Uncorrected	Pro 6H	7/28/2016 0:00	09:55:17am	New	Sensor	07282016- Excavation Deep Floor - Class 1.SSF
SU 2	-0.03	41,801	396230.46	4566636.97	1285.223	1.30	0.70	Uncorrected	Pro 6H	7/28/2016 0:00	10:24:43am	New	Sensor	07282016- Excavation Deep Floor - Class 1.SSF
SU 2	-0.03	41,803	396226.62	4566634.2	1286.115	1.30	0.70	Uncorrected	Pro 6H	7/28/2016 0:00	10:23:13am	New	Sensor	07282016- Excavation Deep Floor - Class 1.SSF
SU 2	-0.03	41,803	396233.86	4566629.1	1284.773	1.40	0.80	Uncorrected	Pro 6H	7/28/2016 0:00	10:27:43am	New	Sensor	07282016- Excavation Deep Floor - Class 1.SSF
SU 2	-0.02	41,806	396229.02	4566630.2	1285.37	1.40	0.70	Uncorrected	Pro 6H	7/28/2016 0:00	09:45:44am	New	Sensor	07282016- Excavation Deep Floor - Class 1.SSF
SU 2	-0.02	41,812	396237.48	4566633.25	1285.286	1.30	0.70	Uncorrected	Pro 6H	7/28/2016 0:00	09:58:58am	New	Sensor	07282016- Excavation Deep Floor - Class 1.SSF
SU 2	-0.02	41,813	396232.45	4566631.54	1285.342	1.40	0.70	Uncorrected	Pro 6H	7/28/2016 0:00	09:50:45am	New	Sensor	07282016- Excavation Deep Floor - Class 1.SSF
SU 2	-0.02	41,816	396238.29	4566633.87	1285.493	1.30	0.70	Uncorrected	Pro 6H	7/28/2016 0:00	09:59:24am	New	Sensor	07282016- Excavation Deep Floor - Class 1.SSF
SU 2	-0.02	41,816	396236.62	4566636.18	1284.046	1.30	0.70	Uncorrected	Pro 6H	7/28/2016 0:00	10:31:36am	New	Sensor	07282016- Excavation Deep Floor - Class 1.SSF
SU 2	-0.02	41,823	396231.14	4566634.26	1285.262	1.30	0.70	Uncorrected	Pro 6H	7/28/2016 0:00	09:57:08am	New	Sensor	07282016- Excavation Deep Floor - Class 1.SSF
SU 2	-0.02	41,823	396235.15	4566637.94	1285.219	1.20	0.70	Uncorrected	Pro 6H	7/28/2016 0:00	10:08:00am	New	Sensor	07282016- Excavation Deep Floor - Class 1.SSF
SU 2	-0.02	41,825	396223.09	4566631.31	1285.642	1.40	0.70	Uncorrected	Pro 6H	7/28/2016 0:00	09:45:36am	New	Sensor	07282016- Excavation Deep Floor - Class 1.SSF
SU 2	-0.02	41,826	396220.64	4566626.37	1286.257	1.50	0.70	Uncorrected	Pro 6H	7/28/2016 0:00	09:44:11am	New	Sensor	07282016- Excavation Deep Floor - Class 1.SSF
SU 2	-0.02	41,831	396229.32	4566636.17	1285.073	1.20	0.70	Uncorrected	Pro 6H	7/28/2016 0:00	10:01:49am	New	Sensor	07282016- Excavation Deep Floor - Class 1.SSF
SU 2	-0.02	41,849	396236.78	4566633.57	1285.236	1.30	0.70	Uncorrected	Pro 6H	7/28/2016 0:00	09:58:57am	New	Sensor	07282016- Excavation Deep Floor - Class 1.SSF

SU	Z-Score	CPM	Easting	Northing	MSL	PDOP	HDOP	CorrType	RcvrType	GPS_Date	GPS_Time	Update	FeatName	Datafile
SU 2	-0.02	41,851	396218.89	4566633.41	1285.875	1.30	0.70	Uncorrected	Pro 6H	7/28/2016 0:00	10:16:08am	New	Sensor	07282016- Excavation Deep Floor - Class 1.SSF
SU 2	-0.01	41,854	396225.26	4566631.59	1285.405	1.40	0.70	Uncorrected	Pro 6H	7/28/2016 0:00	09:46:23am	New	Sensor	07282016- Excavation Deep Floor - Class 1.SSF
SU 2	-0.01	41,861	396234.46	4566634.78	1284.052	1.40	0.80	Uncorrected	Pro 6H	7/28/2016 0:00	10:27:16am	New	Sensor	07282016- Excavation Deep Floor - Class 1.SSF
SU 2	-0.01	41,862	396216.63	4566639.31	1285.945	1.20	0.70	Uncorrected	Pro 6H	7/28/2016 0:00	10:01:15am	New	Sensor	07282016- Excavation Deep Floor - Class 1.SSF
SU 2	-0.01	41,872	396224.4	4566634.51	1285.948	1.30	0.70	Uncorrected	Pro 6H	7/28/2016 0:00	10:19:34am	New	Sensor	07282016- Excavation Deep Floor - Class 1.SSF
SU 2	-0.01	41,873	396238.84	4566633.57	1284.846	1.30	0.70	Uncorrected	Pro 6H	7/28/2016 0:00	10:36:28am	New	Sensor	07282016- Excavation Deep Floor - Class 1.SSF
SU 2	-0.01	41,879	396222.03	4566643.01	1285.716	1.30	0.70	Uncorrected	Pro 6H	7/28/2016 0:00	10:15:02am	New	Sensor	07282016- Excavation Deep Floor - Class 1.SSF
SU 2	-0.01	41,882	396221.25	4566641.71	1285.707	1.30	0.70	Uncorrected	Pro 6H	7/28/2016 0:00	10:18:45am	New	Sensor	07282016- Excavation Deep Floor - Class 1.SSF
SU 2	-0.01	41,885	396234.93	4566628.87	1284.825	1.30	0.70	Uncorrected	Pro 6H	7/28/2016 0:00	10:33:32am	New	Sensor	07282016- Excavation Deep Floor - Class 1.SSF
SU 2	-0.01	41,888	396232.57	4566630.74	1284.855	1.40	0.80	Uncorrected	Pro 6H	7/28/2016 0:00	10:26:49am	New	Sensor	07282016- Excavation Deep Floor - Class 1.SSF
SU 2	-0.01	41,890	396230.05	4566627.55	1285.268	1.50	0.70	Uncorrected	Pro 6H	7/28/2016 0:00	09:39:08am	New	Sensor	07282016- Excavation Deep Floor - Class 1.SSF
SU 2	-0.01	41,894	396229.75	4566639.76	1285.246	1.20	0.70	Uncorrected	Pro 6H	7/28/2016 0:00	10:10:03am	New	Sensor	07282016- Excavation Deep Floor - Class 1.SSF
SU 2	-0.01	41,895	396228.1	4566636.94	1285.304	1.20	0.70	Uncorrected	Pro 6H	7/28/2016 0:00	10:02:32am	New	Sensor	07282016- Excavation Deep Floor - Class 1.SSF
SU 2	-0.01	41,898	396236.79	4566636.05	1284.008	1.30	0.70	Uncorrected	Pro 6H	7/28/2016 0:00	10:31:38am	New	Sensor	07282016- Excavation Deep Floor - Class 1.SSF
SU 2	0	41,911	396231.54	4566626.8	1284.846	1.30	0.70	Uncorrected	Pro 6H	7/28/2016 0:00	10:34:11am	New	Sensor	07282016- Excavation Deep Floor - Class 1.SSF
SU 2	0	41,913	396236.35	4566636.45	1284.922	1.20	0.70	Uncorrected	Pro 6H	7/28/2016 0:00	10:06:19am	New	Sensor	07282016- Excavation Deep Floor - Class 1.SSF
SU 2	0	41,914	396233.83	4566628.52	1284.892	1.40	0.80	Uncorrected	Pro 6H	7/28/2016 0:00	10:28:32am	New	Sensor	07282016- Excavation Deep Floor - Class 1.SSF
SU 2	0	41,917	396216.77	4566639.4	1286.038	1.30	0.70	Uncorrected	Pro 6H	7/28/2016 0:00	10:00:57am	New	Sensor	07282016- Excavation Deep Floor - Class 1.SSF
SU 2	0	41,918	396226.58	4566628.92	1285.429	1.50	0.70	Uncorrected	Pro 6H	7/28/2016 0:00	09:40:05am	New	Sensor	07282016- Excavation Deep Floor - Class 1.SSF
SU 2	0	41,919	396226.18	4566635.51	1285.744	1.30	0.70	Uncorrected	Pro 6H	7/28/2016 0:00	10:21:27am	New	Sensor	07282016- Excavation Deep Floor - Class 1.SSF
SU 2	0	41,921	396223.28	4566632.02	1285.516	1.40	0.70	Uncorrected	Pro 6H	7/28/2016 0:00	09:47:39am	New	Sensor	07282016- Excavation Deep Floor - Class 1.SSF
SU 2	0	41,925	396219.99	4566630.09	1285.668	1.50	0.70	Uncorrected	Pro 6H	7/28/2016 0:00	09:44:21am	New	Sensor	07282016- Excavation Deep Floor - Class 1.SSF
SU 2	0	41,928	396232.4	4566639.6	1285.347	1.30	0.70	Uncorrected	Pro 6H	7/28/2016 0:00	10:25:26am	New	Sensor	07282016- Excavation Deep Floor - Class 1.SSF
SU 2	0	41,928	396232.6	4566624.04	1285.079	1.30	0.70	Uncorrected	Pro 6H	7/28/2016 0:00	10:33:13am	New	Sensor	07282016- Excavation Deep Floor - Class 1.SSF
SU 2	0	41,930	396235.4	4566628.33	1285.152	1.50	0.70	Uncorrected	Pro 6H	7/28/2016 0:00	09:43:07am	New	Sensor	07282016- Excavation Deep Floor - Class 1.SSF
SU 2	0	41,930	396228.46	4566636.01	1285.721	1.30	0.70	Uncorrected	Pro 6H	7/28/2016 0:00	09:59:39am	New	Sensor	07282016- Excavation Deep Floor - Class 1.SSF
SU 2	0	41,934	396222.4	4566636.33	1285.535	1.30	0.70	Uncorrected	Pro 6H	7/28/2016 0:00	09:56:34am	New	Sensor	07282016- Excavation Deep Floor - Class 1.SSF
SU 2	0	41,941	396220.76	4566627.07	1286.623	1.30	0.70	Uncorrected	Pro 6H	7/28/2016 0:00	10:15:58am	New	Sensor	07282016- Excavation Deep Floor - Class 1.SSF
SU 2	0	41,941	396231.86	4566632.81	1284.864	1.30	0.70	Uncorrected	Pro 6H	7/28/2016 0:00	10:37:01am	New	Sensor	07282016- Excavation Deep Floor - Class 1.SSF
SU 2	0	41,944	396235.2	4566631.83	1285.137	1.40	0.70	Uncorrected	Pro 6H	7/28/2016 0:00	09:52:41am	New	Sensor	07282016- Excavation Deep Floor - Class 1.SSF
SU 2	0	41,945	396220.09	4566629.79	1286.18	1.30	0.70	Uncorrected	Pro 6H	7/28/2016 0:00	10:16:02am	New	Sensor	07282016- Excavation Deep Floor - Class 1.SSF
SU 2	0.01	41,949	396222.41	4566640.16	1285.235	1.20	0.70	Uncorrected	Pro 6H	7/28/2016 0:00	10:07:18am	New	Sensor	07282016- Excavation Deep Floor - Class 1.SSF
SU 2	0.01	41,950	396228.45	4566632.38	1285.487	1.40	0.70	Uncorrected	Pro 6H	7/28/2016 0:00	09:50:00am	New	Sensor	07282016- Excavation Deep Floor - Class 1.SSF
SU 2	0.01	41,950	396241.64	4566632.27	1285.44	1.30	0.70	Uncorrected	Pro 6H	7/28/2016 0:00	09:59:06am	New	Sensor	07282016- Excavation Deep Floor - Class 1.SSF
SU 2	0.01	41,951	396236.07	4566634.12	1284.578	1.30	0.70	Uncorrected	Pro 6H	7/28/2016 0:00	10:36:52am	New	Sensor	07282016- Excavation Deep Floor - Class 1.SSF
SU 2	0.01	41,954	396224.85	4566635.47	1285.81	1.30	0.70	Uncorrected	Pro 6H	7/28/2016 0:00	10:20:32am	New	Sensor	07282016- Excavation Deep Floor - Class 1.SSF
SU 2	0.01	41,954	396230.8	4566634.47	1285.656	1.30	0.70	Uncorrected	Pro 6H	7/28/2016 0:00	10:25:17am	New	Sensor	07282016- Excavation Deep Floor - Class 1.SSF
SU 2	0.01	41,964	396236.81	4566636.11	1284.037	1.30	0.70	Uncorrected	Pro 6H	7/28/2016 0:00	10:31:47am	New	Sensor	07282016- Excavation Deep Floor - Class 1.SSF
SU 2	0.01	41,966	396232.57	4566628.16	1285.227	1.50	0.70	Uncorrected	Pro 6H	7/28/2016 0:00	09:39:36am	New	Sensor	07282016- Excavation Deep Floor - Class 1.SSF
SU 2	0.01	41,967	396221.03	4566637.13	1284.887	1.30	0.70	Uncorrected	Pro 6H	7/28/2016 0:00	10:32:41am	New	Sensor	07282016- Excavation Deep Floor - Class 1.SSF
SU 2	0.01	41,974	396221.01	4566629.82	1285.729	1.50	0.70	Uncorrected	Pro 6H	7/28/2016 0:00	09:41:00am	New	Sensor	07282016- Excavation Deep Floor - Class 1.SSF
SU 2	0.01	41,990	396216.9	4566639.68	1286.114	1.30	0.70	Uncorrected	Pro 6H	7/28/2016 0:00	10:00:04am	New	Sensor	07282016- Excavation Deep Floor - Class 1.SSF
SU 2	0.01	41,990	396231.96	4566639.25	1284.157	1.30	0.70	Uncorrected	Pro 6H	7/28/2016 0:00	10:32:01am	New	Sensor	07282016- Excavation Deep Floor - Class 1.SSF
SU 2	0.01	41,991	396234.91	4566630.96	1285.236	1.40	0.70	Uncorrected	Pro 6H	7/28/2016 0:00	09:49:50am	New	Sensor	07282016- Excavation Deep Floor - Class 1.SSF
SU 2	0.02	41,999	396227.58	4566632.47	1286.191	1.30	0.70	Uncorrected	Pro 6H	7/28/2016 0:00	10:24:04am	New	Sensor	07282016- Excavation Deep Floor - Class 1.SSF
SU 2	0.02	42,008	396226.21	4566631.84	1285.611	1.40	0.70	Uncorrected	Pro 6H	7/28/2016 0:00	09:49:17am	New	Sensor	07282016- Excavation Deep Floor - Class 1.SSF
SU 2	0.02	42,010	396235.65	4566631.44	1285.201	1.40	0.70	Uncorrected	Pro 6H	7/28/2016 0:00	09:51:10am	New	Sensor	07282016- Excavation Deep Floor - Class 1.SSF
SU 2	0.02	42,010	396227.17	4566637.48	1285.005	1.20	0.70	Uncorrected	Pro 6H	7/28/2016 0:00	10:03:15am	New	Sensor	07282016- Excavation Deep Floor - Class 1.SSF
SU 2	0.02	42,010	396217.7	4566640.72	1286.174	1.20	0.70	Uncorrected	Pro 6H	7/28/2016 0:00	10:04:24am	New	Sensor	07282016- Excavation Deep Floor - Class 1.SSF
SU 2	0.02	42,013	396219.99	4566629.47	1285.836	1.50	0.70	Uncorrected	Pro 6H	7/28/2016 0:00	09:43:49am	New	Sensor	07282016- Excavation Deep Floor - Class 1.SSF
SU 2	0.02	42,019	396234.16	4566629.32	1284.864	1.40	0.80	Uncorrected	Pro 6H	7/28/2016 0:00	10:28:31am	New	Sensor	07282016- Excavation Deep Floor - Class 1.SSF
SU 2	0.02	42,023	396228.36	4566633.65	1285.449	1.40	0.70	Uncorrected	Pro 6H	7/28/2016 0:00	09:52:51am	New	Sensor	07282016- Excavation Deep Floor - Class 1.SSF

SU	Z-Score	CPM	Easting	Northing	MSL	PDOP	HDOP	CorrType	RcvrType	GPS_Date	GPS_Time	Update	FeatName	Datafile
SU 2	0.02	42,024	396220.38	4566626.32	1286.281	1.50	0.70	Uncorrected	Pro 6H	7/28/2016 0:00	09:44:10am	New	Sensor	07282016- Excavation Deep Floor - Class 1.SSF
SU 2	0.02	42,026	396235.85	4566627.66	1285.075	1.50	0.70	Uncorrected	Pro 6H	7/28/2016 0:00	09:41:44am	New	Sensor	07282016- Excavation Deep Floor - Class 1.SSF
SU 2	0.02	42,026	396221.13	4566635.29	1285.357	1.40	0.70	Uncorrected	Pro 6H	7/28/2016 0:00	09:51:54am	New	Sensor	07282016- Excavation Deep Floor - Class 1.SSF
SU 2	0.02	42,027	396227.39	4566631.13	1285.377	1.40	0.70	Uncorrected	Pro 6H	7/28/2016 0:00	09:46:20am	New	Sensor	07282016- Excavation Deep Floor - Class 1.SSF
SU 2	0.02	42,037	396227.83	4566640.07	1285.358	1.30	0.70	Uncorrected	Pro 6H	7/28/2016 0:00	10:23:01am	New	Sensor	07282016- Excavation Deep Floor - Class 1.SSF
SU 2	0.03	42,041	396241.58	4566632.28	1285.408	1.30	0.70	Uncorrected	Pro 6H	7/28/2016 0:00	09:59:05am	New	Sensor	07282016- Excavation Deep Floor - Class 1.SSF
SU 2	0.03	42,044	396230.75	4566637.89	1285.019	1.20	0.70	Uncorrected	Pro 6H	7/28/2016 0:00	10:06:10am	New	Sensor	07282016- Excavation Deep Floor - Class 1.SSF
SU 2	0.03	42,046	396240.12	4566628.21	1285.101	1.40	0.70	Uncorrected	Pro 6H	7/28/2016 0:00	09:48:25am	New	Sensor	07282016- Excavation Deep Floor - Class 1.SSF
SU 2	0.03	42,047	396227.77	4566632.68	1285.49	1.40	0.70	Uncorrected	Pro 6H	7/28/2016 0:00	09:50:01am	New	Sensor	07282016- Excavation Deep Floor - Class 1.SSF
SU 2	0.03	42,055	396236.49	4566636.29	1283.845	1.30	0.70	Uncorrected	Pro 6H	7/28/2016 0:00	10:31:53am	New	Sensor	07282016- Excavation Deep Floor - Class 1.SSF
SU 2	0.03	42,057	396220.97	4566630.62	1285.614	1.50	0.70	Uncorrected	Pro 6H	7/28/2016 0:00	09:42:22am	New	Sensor	07282016- Excavation Deep Floor - Class 1.SSF
SU 2	0.03	42,059	396234.96	4566628.97	1285.121	1.40	0.70	Uncorrected	Pro 6H	7/28/2016 0:00	09:44:58am	New	Sensor	07282016- Excavation Deep Floor - Class 1.SSF
SU 2	0.03	42,065	396232.34	4566626.77	1285.232	1.50	0.70	Uncorrected	Pro 6H	7/28/2016 0:00	09:37:38am	New	Sensor	07282016- Excavation Deep Floor - Class 1.SSF
SU 2	0.03	42,065	396226.91	4566628.82	1286.098	1.30	0.70	Uncorrected	Pro 6H	7/28/2016 0:00	10:23:34am	New	Sensor	07282016- Excavation Deep Floor - Class 1.SSF
SU 2	0.03	42,067	396227.52	4566640.15	1285.271	1.30	0.70	Uncorrected	Pro 6H	7/28/2016 0:00	10:22:33am	New	Sensor	07282016- Excavation Deep Floor - Class 1.SSF
SU 2	0.03	42,078	396216.81	4566639.38	1286.068	1.30	0.70	Uncorrected	Pro 6H	7/28/2016 0:00	10:00:44am	New	Sensor	07282016- Excavation Deep Floor - Class 1.SSF
SU 2	0.03	42,078	396231.53	4566638.16	1284.987	1.20	0.70	Uncorrected	Pro 6H	7/28/2016 0:00	10:07:30am	New	Sensor	07282016- Excavation Deep Floor - Class 1.SSF
SU 2	0.03	42,080	396230.15	4566630.23	1285.194	1.40	0.70	Uncorrected	Pro 6H	7/28/2016 0:00	09:46:56am	New	Sensor	07282016- Excavation Deep Floor - Class 1.SSF
SU 2	0.03	42,082	396233.4	4566638.79	1284.331	1.30	0.70	Uncorrected	Pro 6H	7/28/2016 0:00	10:36:44am	New	Sensor	07282016- Excavation Deep Floor - Class 1.SSF
SU 2	0.04	42,085	396230.33	4566634.42	1285.349	1.30	0.70	Uncorrected	Pro 6H	7/28/2016 0:00	09:56:23am	New	Sensor	07282016- Excavation Deep Floor - Class 1.SSF
SU 2	0.04	42,091	396239.34	4566634.05	1285.556	1.20	0.70	Uncorrected	Pro 6H	7/28/2016 0:00	10:03:32am	New	Sensor	07282016- Excavation Deep Floor - Class 1.SSF
SU 2	0.04	42,093	396226.36	4566632.93	1285.586	1.40	0.70	Uncorrected	Pro 6H	7/28/2016 0:00	09:50:03am	New	Sensor	07282016- Excavation Deep Floor - Class 1.SSF
SU 2	0.04	42,097	396237.35	4566632.75	1284.614	1.30	0.70	Uncorrected	Pro 6H	7/28/2016 0:00	10:34:21am	New	Sensor	07282016- Excavation Deep Floor - Class 1.SSF
SU 2	0.04	42,105	396225.29	4566633.86	1285.196	1.30	0.70	Uncorrected	Pro 6H	7/28/2016 0:00	10:37:09am	New	Sensor	07282016- Excavation Deep Floor - Class 1.SSF
SU 2	0.04	42,111	396233.94	4566639.28	1285.318	1.20	0.70	Uncorrected	Pro 6H	7/28/2016 0:00	10:10:39am	New	Sensor	07282016- Excavation Deep Floor - Class 1.SSF
SU 2	0.04	42,114	396237.28	4566634.65	1285.31	1.20	0.70	Uncorrected	Pro 6H	7/28/2016 0:00	10:03:29am	New	Sensor	07282016- Excavation Deep Floor - Class 1.SSF
SU 2	0.04	42,121	396227.52	4566640.22	1285.321	1.30	0.70	Uncorrected	Pro 6H	7/28/2016 0:00	10:22:43am	New	Sensor	07282016- Excavation Deep Floor - Class 1.SSF
SU 2	0.04	42,124	396230.67	4566626.28	1284.816	1.30	0.70	Uncorrected	Pro 6H	7/28/2016 0:00	10:34:10am	New	Sensor	07282016- Excavation Deep Floor - Class 1.SSF
SU 2	0.05	42,132	396232.64	4566639.24	1285.304	1.30	0.70	Uncorrected	Pro 6H	7/28/2016 0:00	10:25:27am	New	Sensor	07282016- Excavation Deep Floor - Class 1.SSF
SU 2	0.05	42,134	396230.3	4566629.1	1285.291	1.50	0.70	Uncorrected	Pro 6H	7/28/2016 0:00	09:41:32am	New	Sensor	07282016- Excavation Deep Floor - Class 1.SSF
SU 2	0.05	42,135	396234.16	4566637.64	1284.056	1.40	0.80	Uncorrected	Pro 6H	7/28/2016 0:00	10:26:59am	New	Sensor	07282016- Excavation Deep Floor - Class 1.SSF
SU 2	0.05	42,139	396235.21	4566639.78	1285.064	1.20	0.70	Uncorrected	Pro 6H	7/28/2016 0:00	10:11:30am	New	Sensor	07282016- Excavation Deep Floor - Class 1.SSF
SU 2	0.05	42,141	396220.8	4566630.11	1285.707	1.50	0.70	Uncorrected	Pro 6H	7/28/2016 0:00	09:41:02am	New	Sensor	07282016- Excavation Deep Floor - Class 1.SSF
SU 2	0.05	42,141	396228.05	4566629.67	1286.136	1.30	0.70	Uncorrected	Pro 6H	7/28/2016 0:00	10:24:24am	New	Sensor	07282016- Excavation Deep Floor - Class 1.SSF
SU 2	0.05	42,145	396226.28	4566634.34	1285.894	1.30	0.70	Uncorrected	Pro 6H	7/28/2016 0:00	10:21:25am	New	Sensor	07282016- Excavation Deep Floor - Class 1.SSF
SU 2	0.05	42,146	396229.39	4566628.67	1285.269	1.50	0.70	Uncorrected	Pro 6H	7/28/2016 0:00	09:39:40am	New	Sensor	07282016- Excavation Deep Floor - Class 1.SSF
SU 2	0.05	42,150	396218.91	4566630.93	1286.114	1.30	0.70	Uncorrected	Pro 6H	7/28/2016 0:00	10:17:01am	New	Sensor	07282016- Excavation Deep Floor - Class 1.SSF
SU 2	0.05	42,153	396238.17	4566632.36	1285.354	1.30	0.70	Uncorrected	Pro 6H	7/28/2016 0:00	09:56:06am	New	Sensor	07282016- Excavation Deep Floor - Class 1.SSF
SU 2	0.05	42,154	396217.53	4566639.86	1285.946	1.20	0.70	Uncorrected	Pro 6H	7/28/2016 0:00	10:02:57am	New	Sensor	07282016- Excavation Deep Floor - Class 1.SSF
SU 2	0.05	42,166	396226.52	4566632.48	1285.47	1.40	0.70	Uncorrected	Pro 6H	7/28/2016 0:00	09:48:47am	New	Sensor	07282016- Excavation Deep Floor - Class 1.SSF
SU 2	0.05	42,168	396236.36	4566633.68	1284.725	1.30	0.70	Uncorrected	Pro 6H	7/28/2016 0:00	10:36:53am	New	Sensor	07282016- Excavation Deep Floor - Class 1.SSF
SU 2	0.05	42,169	396228.46	4566629.53	1285.404	1.50	0.70	Uncorrected	Pro 6H	7/28/2016 0:00	09:40:47am	New	Sensor	07282016- Excavation Deep Floor - Class 1.SSF
SU 2	0.05	42,170	396241.68	4566633.11	1285.249	1.20	0.70	Uncorrected	Pro 6H	7/28/2016 0:00	10:02:08am	New	Sensor	07282016- Excavation Deep Floor - Class 1.SSF
SU 2	0.05	42,176	396228.8	4566628.97	1286.058	1.30	0.70	Uncorrected	Pro 6H	7/28/2016 0:00	10:25:42am	New	Sensor	07282016- Excavation Deep Floor - Class 1.SSF
SU 2	0.06	42,179	396226.75	4566634.51	1285.53	1.30	0.70	Uncorrected	Pro 6H	7/28/2016 0:00	09:54:18am	New	Sensor	07282016- Excavation Deep Floor - Class 1.SSF
SU 2	0.06	42,179	396216.72	4566639.45	1286.041	1.30	0.70	Uncorrected	Pro 6H	7/28/2016 0:00	10:00:40am	New	Sensor	07282016- Excavation Deep Floor - Class 1.SSF
SU 2	0.06	42,183	396228.43	4566631.46	1285.522	1.40	0.70	Uncorrected	Pro 6H	7/28/2016 0:00	09:49:20am	New	Sensor	07282016- Excavation Deep Floor - Class 1.SSF
SU 2	0.06	42,190	396227.84	4566633.8	1285.421	1.30	0.70	Uncorrected	Pro 6H	7/28/2016 0:00	09:53:30am	New	Sensor	07282016- Excavation Deep Floor - Class 1.SSF
SU 2	0.06	42,193	396238.19	4566633.2	1285.289	1.30	0.70	Uncorrected	Pro 6H	7/28/2016 0:00	09:58:59am	New	Sensor	07282016- Excavation Deep Floor - Class 1.SSF
SU 2	0.06	42,194	396233.38	4566628.57	1285.211	1.50	0.70	Uncorrected	Pro 6H	7/28/2016 0:00	09:42:01am	New	Sensor	07282016- Excavation Deep Floor - Class 1.SSF
SU 2	0.06	42,195	396232.11	4566639.63	1285.398	1.30	0.70	Uncorrected	Pro 6H	7/28/2016 0:00	10:25:25am	New	Sensor	07282016- Excavation Deep Floor - Class 1.SSF
SU 2	0.06	42,196	396229.07	4566630.78	1285.265	1.40	0.70	Uncorrected	Pro 6H	7/28/2016 0:00	09:46:18am	New	Sensor	07282016- Excavation Deep Floor - Class 1.SSF

SU	Z-Score	CPM	Easting	Northing	MSL	PDOP	HDOP	CorrType	RcvrType	GPS_Date	GPS_Time	Update	FeatName	Datafile
SU 2	0.06	42,203	396231.24	4566626.34	1285.368	1.50	0.70	Uncorrected	Pro 6H	7/28/2016 0:00	09:36:46am	New	Sensor	07282016- Excavation Deep Floor - Class 1.SSF
SU 2	0.06	42,203	396220.3	4566643.14	1285.946	1.30	0.70	Uncorrected	Pro 6H	7/28/2016 0:00	10:16:34am	New	Sensor	07282016- Excavation Deep Floor - Class 1.SSF
SU 2	0.06	42,204	396241.27	4566631.67	1285.378	1.30	0.70	Uncorrected	Pro 6H	7/28/2016 0:00	09:55:59am	New	Sensor	07282016- Excavation Deep Floor - Class 1.SSF
SU 2	0.06	42,212	396223.55	4566633.23	1285.666	1.40	0.70	Uncorrected	Pro 6H	7/28/2016 0:00	09:50:07am	New	Sensor	07282016- Excavation Deep Floor - Class 1.SSF
SU 2	0.06	42,216	396236.82	4566636.13	1284.007	1.30	0.70	Uncorrected	Pro 6H	7/28/2016 0:00	10:31:46am	New	Sensor	07282016- Excavation Deep Floor - Class 1.SSF
SU 2	0.06	42,217	396232.53	4566639.52	1285.436	1.20	0.70	Uncorrected	Pro 6H	7/28/2016 0:00	10:10:42am	New	Sensor	07282016- Excavation Deep Floor - Class 1.SSF
SU 2	0.06	42,220	396223.81	4566632.25	1285.607	1.40	0.70	Uncorrected	Pro 6H	7/28/2016 0:00	09:48:01am	New	Sensor	07282016- Excavation Deep Floor - Class 1.SSF
SU 2	0.06	42,222	396233.17	4566623.46	1285.152	1.30	0.70	Uncorrected	Pro 6H	7/28/2016 0:00	10:33:14am	New	Sensor	07282016- Excavation Deep Floor - Class 1.SSF
SU 2	0.07	42,225	396239.74	4566629.83	1285.235	1.40	0.70	Uncorrected	Pro 6H	7/28/2016 0:00	09:49:43am	New	Sensor	07282016- Excavation Deep Floor - Class 1.SSF
SU 2	0.07	42,225	396236.66	4566636.19	1284.062	1.30	0.70	Uncorrected	Pro 6H	7/28/2016 0:00	10:31:35am	New	Sensor	07282016- Excavation Deep Floor - Class 1.SSF
SU 2	0.07	42,230	396233.01	4566629.89	1285.186	1.40	0.70	Uncorrected	Pro 6H	7/28/2016 0:00	09:48:13am	New	Sensor	07282016- Excavation Deep Floor - Class 1.SSF
SU 2	0.07	42,230	396220.63	4566644.88	1285.03	1.30	0.70	Uncorrected	Pro 6H	7/28/2016 0:00	10:32:23am	New	Sensor	07282016- Excavation Deep Floor - Class 1.SSF
SU 2	0.07	42,232	396228.55	4566630.32	1285.331	1.40	0.70	Uncorrected	Pro 6H	7/28/2016 0:00	09:45:07am	New	Sensor	07282016- Excavation Deep Floor - Class 1.SSF
SU 2	0.07	42,233	396233.05	4566637.54	1285.012	1.20	0.70	Uncorrected	Pro 6H	7/28/2016 0:00	10:06:45am	New	Sensor	07282016- Excavation Deep Floor - Class 1.SSF
SU 2	0.07	42,233	396240.17	4566634.06	1284.431	1.30	0.70	Uncorrected	Pro 6H	7/28/2016 0:00	10:31:13am	New	Sensor	07282016- Excavation Deep Floor - Class 1.SSF
SU 2	0.07	42,236	396221.94	4566635.35	1285.386	1.40	0.70	Uncorrected	Pro 6H	7/28/2016 0:00	09:53:00am	New	Sensor	07282016- Excavation Deep Floor - Class 1.SSF
SU 2	0.07	42,237	396236.35	4566632.93	1285.363	1.30	0.70	Uncorrected	Pro 6H	7/28/2016 0:00	09:57:17am	New	Sensor	07282016- Excavation Deep Floor - Class 1.SSF
SU 2	0.07	42,238	396227.8	4566630.54	1285.349	1.40	0.70	Uncorrected	Pro 6H	7/28/2016 0:00	09:45:08am	New	Sensor	07282016- Excavation Deep Floor - Class 1.SSF
SU 2	0.07	42,243	396224.03	4566635.21	1285.531	1.30	0.70	Uncorrected	Pro 6H	7/28/2016 0:00	09:54:22am	New	Sensor	07282016- Excavation Deep Floor - Class 1.SSF
SU 2	0.07	42,255	396218.39	4566631.3	1286.063	1.30	0.70	Uncorrected	Pro 6H	7/28/2016 0:00	10:17:10am	New	Sensor	07282016- Excavation Deep Floor - Class 1.SSF
SU 2	0.07	42,257	396233.57	4566637.11	1285.064	1.20	0.70	Uncorrected	Pro 6H	7/28/2016 0:00	10:05:23am	New	Sensor	07282016- Excavation Deep Floor - Class 1.SSF
SU 2	0.07	42,257	396240.12	4566634.06	1284.442	1.30	0.70	Uncorrected	Pro 6H	7/28/2016 0:00	10:31:11am	New	Sensor	07282016- Excavation Deep Floor - Class 1.SSF
SU 2	0.07	42,258	396233.45	4566628.58	1285.176	1.50	0.70	Uncorrected	Pro 6H	7/28/2016 0:00	09:42:02am	New	Sensor	07282016- Excavation Deep Floor - Class 1.SSF
SU 2	0.07	42,260	396229.52	4566627.13	1285.321	1.50	0.70	Uncorrected	Pro 6H	7/28/2016 0:00	09:37:42am	New	Sensor	07282016- Excavation Deep Floor - Class 1.SSF
SU 2	0.07	42,261	396230.93	4566632.13	1285.374	1.40	0.70	Uncorrected	Pro 6H	7/28/2016 0:00	09:50:43am	New	Sensor	07282016- Excavation Deep Floor - Class 1.SSF
SU 2	0.07	42,264	396237.83	4566633.13	1284.565	1.30	0.70	Uncorrected	Pro 6H	7/28/2016 0:00	10:34:22am	New	Sensor	07282016- Excavation Deep Floor - Class 1.SSF
SU 2	0.07	42,265	396232.93	4566638.98	1284.988	1.20	0.70	Uncorrected	Pro 6H	7/28/2016 0:00	10:08:52am	New	Sensor	07282016- Excavation Deep Floor - Class 1.SSF
SU 2	0.07	42,269	396221.98	4566642.66	1285.886	1.30	0.70	Uncorrected	Pro 6H	7/28/2016 0:00	10:15:03am	New	Sensor	07282016- Excavation Deep Floor - Class 1.SSF
SU 2	0.08	42,274	396233.91	4566639.41	1285.042	1.20	0.70	Uncorrected	Pro 6H	7/28/2016 0:00	10:10:10am	New	Sensor	07282016- Excavation Deep Floor - Class 1.SSF
SU 2	0.08	42,280	396242.11	4566632.98	1285.419	1.30	0.70	Uncorrected	Pro 6H	7/28/2016 0:00	09:59:16am	New	Sensor	07282016- Excavation Deep Floor - Class 1.SSF
SU 2	0.08	42,281	396224.4	4566629.49	1285.944	1.30	0.70	Uncorrected	Pro 6H	7/28/2016 0:00	10:20:08am	New	Sensor	07282016- Excavation Deep Floor - Class 1.SSF
SU 2	0.08	42,288	396232.79	4566631.12	1285.061	1.40	0.70	Uncorrected	Pro 6H	7/28/2016 0:00	09:48:38am	New	Sensor	07282016- Excavation Deep Floor - Class 1.SSF
SU 2	0.08	42,288	396227.48	4566631.61	1286.126	1.30	0.70	Uncorrected	Pro 6H	7/28/2016 0:00	10:23:38am	New	Sensor	07282016- Excavation Deep Floor - Class 1.SSF
SU 2	0.08	42,290	396235.86	4566624.62	1285.171	1.50	0.70	Uncorrected	Pro 6H	7/28/2016 0:00	09:35:47am	New	Sensor	07282016- Excavation Deep Floor - Class 1.SSF
SU 2	0.08	42,295	396229.95	4566625.94	1284.903	1.40	0.80	Uncorrected	Pro 6H	7/28/2016 0:00	10:26:36am	New	Sensor	07282016- Excavation Deep Floor - Class 1.SSF
SU 2	0.08	42,296	396236.6	4566636.2	1284.032	1.30	0.70	Uncorrected	Pro 6H	7/28/2016 0:00	10:31:41am	New	Sensor	07282016- Excavation Deep Floor - Class 1.SSF
SU 2	0.08	42,297	396225.22	4566626.65	1285.459	1.50	0.70	Uncorrected	Pro 6H	7/28/2016 0:00	09:36:17am	New	Sensor	07282016- Excavation Deep Floor - Class 1.SSF
SU 2	0.08	42,306	396235.1	4566631.54	1285.071	1.40	0.70	Uncorrected	Pro 6H	7/28/2016 0:00	09:52:15am	New	Sensor	07282016- Excavation Deep Floor - Class 1.SSF
SU 2	0.08	42,311	396216.61	4566639.42	1285.96	1.20	0.70	Uncorrected	Pro 6H	7/28/2016 0:00	10:01:13am	New	Sensor	07282016- Excavation Deep Floor - Class 1.SSF
SU 2	0.08	42,311	396220.95	4566630.35	1285.237	1.30	0.70	Uncorrected	Pro 6H	7/28/2016 0:00	10:33:52am	New	Sensor	07282016- Excavation Deep Floor - Class 1.SSF
SU 2	0.08	42,312	396233.35	4566630.41	1285.288	1.40	0.70	Uncorrected	Pro 6H	7/28/2016 0:00	09:49:27am	New	Sensor	07282016- Excavation Deep Floor - Class 1.SSF
SU 2	0.09	42,318	396220.12	4566643.22	1285.932	1.30	0.70	Uncorrected	Pro 6H	7/28/2016 0:00	10:16:28am	New	Sensor	07282016- Excavation Deep Floor - Class 1.SSF
SU 2	0.09	42,321	396233.04	4566629.8	1285.138	1.40	0.70	Uncorrected	Pro 6H	7/28/2016 0:00	09:46:13am	New	Sensor	07282016- Excavation Deep Floor - Class 1.SSF
SU 2	0.09	42,322	396238.03	4566636.01	1283.898	1.30	0.70	Uncorrected	Pro 6H	7/28/2016 0:00	10:28:58am	New	Sensor	07282016- Excavation Deep Floor - Class 1.SSF
SU 2	0.09	42,324	396229.5	4566635.58	1285.765	1.30	0.70	Uncorrected	Pro 6H	7/28/2016 0:00	09:58:02am	New	Sensor	07282016- Excavation Deep Floor - Class 1.SSF
SU 2	0.09	42,328	396230.65	4566639.55	1285.164	1.20	0.70	Uncorrected	Pro 6H	7/28/2016 0:00	10:08:48am	New	Sensor	07282016- Excavation Deep Floor - Class 1.SSF
SU 2	0.09	42,331	396225.09	4566639.05	1285.351	1.20	0.70	Uncorrected	Pro 6H	7/28/2016 0:00	10:05:34am	New	Sensor	07282016- Excavation Deep Floor - Class 1.SSF
SU 2	0.09	42,331	396234.56	4566639.02	1284.063	1.40	0.80	Uncorrected	Pro 6H	7/28/2016 0:00	10:27:01am	New	Sensor	07282016- Excavation Deep Floor - Class 1.SSF
SU 2	0.09	42,336	396221.63	4566635.22	1285.387	1.40	0.70	Uncorrected	Pro 6H	7/28/2016 0:00	09:51:55am	New	Sensor	07282016- Excavation Deep Floor - Class 1.SSF
SU 2	0.09	42,339	396233.52	4566624.35	1284.89	1.30	0.70	Uncorrected	Pro 6H	7/28/2016 0:00	10:29:29am	New	Sensor	07282016- Excavation Deep Floor - Class 1.SSF
SU 2	0.09	42,344	396227.5	4566640.25	1285.233	1.30	0.70	Uncorrected	Pro 6H	7/28/2016 0:00	10:22:25am	New	Sensor	07282016- Excavation Deep Floor - Class 1.SSF
SU 2	0.09	42,345	396233.55	4566628.03	1285.193	1.50	0.70	Uncorrected	Pro 6H	7/28/2016 0:00	09:39:35am	New	Sensor	07282016- Excavation Deep Floor - Class 1.SSF

SU	Z-Score	CPM	Easting	Northing	MSL	PDOP	HDOP	CorrType	RcvrType	GPS_Date	GPS_Time	Update	FeatName	Datafile
SU 2	0.09	42,345	396230.82	4566630.47	1285.231	1.40	0.70	Uncorrected	Pro 6H	7/28/2016 0:00	09:48:10am	New	Sensor	07282016- Excavation Deep Floor - Class 1.SSF
SU 2	0.09	42,346	396226.75	4566637.13	1285.418	1.20	0.70	Uncorrected	Pro 6H	7/28/2016 0:00	10:02:34am	New	Sensor	07282016- Excavation Deep Floor - Class 1.SSF
SU 2	0.09	42,346	396228.98	4566629.67	1286.087	1.30	0.70	Uncorrected	Pro 6H	7/28/2016 0:00	10:25:41am	New	Sensor	07282016- Excavation Deep Floor - Class 1.SSF
SU 2	0.09	42,347	396226.77	4566630.72	1285.452	1.40	0.70	Uncorrected	Pro 6H	7/28/2016 0:00	09:45:41am	New	Sensor	07282016- Excavation Deep Floor - Class 1.SSF
SU 2	0.09	42,349	396231.18	4566628.81	1285.291	1.50	0.70	Uncorrected	Pro 6H	7/28/2016 0:00	09:40:43am	New	Sensor	07282016- Excavation Deep Floor - Class 1.SSF
SU 2	0.09	42,349	396236.42	4566631.04	1285.067	1.40	0.70	Uncorrected	Pro 6H	7/28/2016 0:00	09:52:17am	New	Sensor	07282016- Excavation Deep Floor - Class 1.SSF
SU 2	0.09	42,352	396232.13	4566631.69	1285.309	1.40	0.70	Uncorrected	Pro 6H	7/28/2016 0:00	09:49:54am	New	Sensor	07282016- Excavation Deep Floor - Class 1.SSF
SU 2	0.09	42,357	396231.81	4566631.88	1284.991	1.40	0.80	Uncorrected	Pro 6H	7/28/2016 0:00	10:26:01am	New	Sensor	07282016- Excavation Deep Floor - Class 1.SSF
SU 2	0.09	42,360	396217.41	4566641.91	1286.303	1.20	0.70	Uncorrected	Pro 6H	7/28/2016 0:00	10:07:10am	New	Sensor	07282016- Excavation Deep Floor - Class 1.SSF
SU 2	0.09	42,363	396230.83	4566632.49	1285.146	1.40	0.70	Uncorrected	Pro 6H	7/28/2016 0:00	09:52:09am	New	Sensor	07282016- Excavation Deep Floor - Class 1.SSF
SU 2	0.1	42,365	396221.32	4566637.38	1285.705	1.30	0.70	Uncorrected	Pro 6H	7/28/2016 0:00	10:18:37am	New	Sensor	07282016- Excavation Deep Floor - Class 1.SSF
SU 2	0.1	42,366	396227.52	4566640.2	1285.25	1.30	0.70	Uncorrected	Pro 6H	7/28/2016 0:00	10:22:30am	New	Sensor	07282016- Excavation Deep Floor - Class 1.SSF
SU 2	0.1	42,371	396235.83	4566633.14	1285.321	1.30	0.70	Uncorrected	Pro 6H	7/28/2016 0:00	09:56:11am	New	Sensor	07282016- Excavation Deep Floor - Class 1.SSF
SU 2	0.1	42,372	396232.36	4566629.82	1285.189	1.40	0.70	Uncorrected	Pro 6H	7/28/2016 0:00	09:46:59am	New	Sensor	07282016- Excavation Deep Floor - Class 1.SSF
SU 2	0.1	42,372	396224.77	4566635.05	1285.551	1.30	0.70	Uncorrected	Pro 6H	7/28/2016 0:00	09:54:21am	New	Sensor	07282016- Excavation Deep Floor - Class 1.SSF
SU 2	0.1	42,377	396230.91	4566628.2	1285.285	1.50	0.70	Uncorrected	Pro 6H	7/28/2016 0:00	09:40:11am	New	Sensor	07282016- Excavation Deep Floor - Class 1.SSF
SU 2	0.1	42,377	396231.6	4566634.29	1285.274	1.30	0.70	Uncorrected	Pro 6H	7/28/2016 0:00	09:58:48am	New	Sensor	07282016- Excavation Deep Floor - Class 1.SSF
SU 2	0.1	42,378	396230.92	4566639.34	1285.355	1.30	0.70	Uncorrected	Pro 6H	7/28/2016 0:00	10:24:40am	New	Sensor	07282016- Excavation Deep Floor - Class 1.SSF
SU 2	0.1	42,382	396222.98	4566630.33	1285.678	1.50	0.70	Uncorrected	Pro 6H	7/28/2016 0:00	09:44:28am	New	Sensor	07282016- Excavation Deep Floor - Class 1.SSF
SU 2	0.1	42,388	396227.91	4566629.48	1285.417	1.50	0.70	Uncorrected	Pro 6H	7/28/2016 0:00	09:41:22am	New	Sensor	07282016- Excavation Deep Floor - Class 1.SSF
SU 2	0.1	42,388	396218.91	4566629.15	1286.166	1.50	0.70	Uncorrected	Pro 6H	7/28/2016 0:00	09:44:03am	New	Sensor	07282016- Excavation Deep Floor - Class 1.SSF
SU 2	0.1	42,389	396227.26	4566640.25	1285.179	1.30	0.70	Uncorrected	Pro 6H	7/28/2016 0:00	10:22:21am	New	Sensor	07282016- Excavation Deep Floor - Class 1.SSF
SU 2	0.1	42,393	396225.47	4566632.09	1285.656	1.40	0.70	Uncorrected	Pro 6H	7/28/2016 0:00	09:49:16am	New	Sensor	07282016- Excavation Deep Floor - Class 1.SSF
SU 2	0.1	42,396	396236.75	4566636.16	1284.025	1.30	0.70	Uncorrected	Pro 6H	7/28/2016 0:00	10:31:32am	New	Sensor	07282016- Excavation Deep Floor - Class 1.SSF
SU 2	0.1	42,398	396232.92	4566629.33	1285.162	1.40	0.70	Uncorrected	Pro 6H	7/28/2016 0:00	09:45:01am	New	Sensor	07282016- Excavation Deep Floor - Class 1.SSF
SU 2	0.1	42,399	396236.59	4566636.18	1283.878	1.30	0.70	Uncorrected	Pro 6H	7/28/2016 0:00	10:31:51am	New	Sensor	07282016- Excavation Deep Floor - Class 1.SSF
SU 2	0.1	42,401	396233.53	4566626.66	1285.213	1.50	0.70	Uncorrected	Pro 6H	7/28/2016 0:00	09:38:14am	New	Sensor	07282016- Excavation Deep Floor - Class 1.SSF
SU 2	0.1	42,402	396237.61	4566631.38	1285.205	1.30	0.70	Uncorrected	Pro 6H	7/28/2016 0:00	09:53:44am	New	Sensor	07282016- Excavation Deep Floor - Class 1.SSF
SU 2	0.11	42,414	396227.12	4566628.94	1285.407	1.50	0.70	Uncorrected	Pro 6H	7/28/2016 0:00	09:39:43am	New	Sensor	07282016- Excavation Deep Floor - Class 1.SSF
SU 2	0.11	42,420	396229.84	4566630.86	1285.226	1.40	0.70	Uncorrected	Pro 6H	7/28/2016 0:00	09:47:30am	New	Sensor	07282016- Excavation Deep Floor - Class 1.SSF
SU 2	0.11	42,424	396230.96	4566638.73	1285.274	1.30	0.70	Uncorrected	Pro 6H	7/28/2016 0:00	10:24:41am	New	Sensor	07282016- Excavation Deep Floor - Class 1.SSF
SU 2	0.11	42,428	396229.68	4566632.08	1285.996	1.30	0.70	Uncorrected	Pro 6H	7/28/2016 0:00	10:25:38am	New	Sensor	07282016- Excavation Deep Floor - Class 1.SSF
SU 2	0.11	42,435	396230.83	4566639.66	1285.428	1.30	0.70	Uncorrected	Pro 6H	7/28/2016 0:00	10:24:39am	New	Sensor	07282016- Excavation Deep Floor - Class 1.SSF
SU 2	0.11	42,438	396231.47	4566628.99	1285.237	1.50	0.70	Uncorrected	Pro 6H	7/28/2016 0:00	09:41:35am	New	Sensor	07282016- Excavation Deep Floor - Class 1.SSF
SU 2	0.11	42,438	396227.22	4566640.23	1285.161	1.30	0.70	Uncorrected	Pro 6H	7/28/2016 0:00	10:22:09am	New	Sensor	07282016- Excavation Deep Floor - Class 1.SSF
SU 2	0.11	42,440	396241.1	4566632.95	1285.307	1.20	0.70	Uncorrected	Pro 6H	7/28/2016 0:00	10:02:06am	New	Sensor	07282016- Excavation Deep Floor - Class 1.SSF
SU 2	0.11	42,446	396230.02	4566639.82	1285.571	1.20	0.70	Uncorrected	Pro 6H	7/28/2016 0:00	10:09:30am	New	Sensor	07282016- Excavation Deep Floor - Class 1.SSF
SU 2	0.11	42,449	396220.74	4566633.25	1285.481	1.40	0.70	Uncorrected	Pro 6H	7/28/2016 0:00	09:48:55am	New	Sensor	07282016- Excavation Deep Floor - Class 1.SSF
SU 2	0.11	42,450	396238.03	4566628.14	1285.125	1.40	0.70	Uncorrected	Pro 6H	7/28/2016 0:00	09:44:54am	New	Sensor	07282016- Excavation Deep Floor - Class 1.SSF
SU 2	0.11	42,454	396237.07	4566633.95	1285.807	1.30	0.70	Uncorrected	Pro 6H	7/28/2016 0:00	09:57:49am	New	Sensor	07282016- Excavation Deep Floor - Class 1.SSF
SU 2	0.11	42,454	396236.68	4566638.94	1284.974	1.20	0.70	Uncorrected	Pro 6H	7/28/2016 0:00	10:10:13am	New	Sensor	07282016- Excavation Deep Floor - Class 1.SSF
SU 2	0.12	42,460	396236.72	4566629.46	1285.271	1.40	0.70	Uncorrected	Pro 6H	7/28/2016 0:00	09:49:32am	New	Sensor	07282016- Excavation Deep Floor - Class 1.SSF
SU 2	0.12	42,463	396233.3	4566631.32	1285.349	1.40	0.70	Uncorrected	Pro 6H	7/28/2016 0:00	09:50:46am	New	Sensor	07282016- Excavation Deep Floor - Class 1.SSF
SU 2	0.12	42,464	396225.06	4566634.65	1285.579	1.30	0.70	Uncorrected	Pro 6H	7/28/2016 0:00	09:53:26am	New	Sensor	07282016- Excavation Deep Floor - Class 1.SSF
SU 2	0.12	42,469	396227.94	4566629.5	1285.455	1.50	0.70	Uncorrected	Pro 6H	7/28/2016 0:00	09:41:19am	New	Sensor	07282016- Excavation Deep Floor - Class 1.SSF
SU 2	0.12	42,469	396219.91	4566642.2	1285.887	1.30	0.70	Uncorrected	Pro 6H	7/28/2016 0:00	10:17:50am	New	Sensor	07282016- Excavation Deep Floor - Class 1.SSF
SU 2	0.12	42,470	396231.56	4566631.1	1285.08	1.40	0.80	Uncorrected	Pro 6H	7/28/2016 0:00	10:26:00am	New	Sensor	07282016- Excavation Deep Floor - Class 1.SSF
SU 2	0.12	42,474	396226.91	4566635.1	1285.574	1.30	0.70	Uncorrected	Pro 6H	7/28/2016 0:00	09:56:28am	New	Sensor	07282016- Excavation Deep Floor - Class 1.SSF
SU 2	0.12	42,478	396240.72	4566633.8	1285.484	1.20	0.70	Uncorrected	Pro 6H	7/28/2016 0:00	10:03:34am	New	Sensor	07282016- Excavation Deep Floor - Class 1.SSF
SU 2	0.12	42,478	396228.79	4566631.9	1286.101	1.30	0.70	Uncorrected	Pro 6H	7/28/2016 0:00	10:24:27am	New	Sensor	07282016- Excavation Deep Floor - Class 1.SSF
SU 2	0.12	42,479	396225.43	4566637.49	1285.446	1.20	0.70	Uncorrected	Pro 6H	7/28/2016 0:00	10:02:36am	New	Sensor	07282016- Excavation Deep Floor - Class 1.SSF
SU 2	0.12	42,482	396228.48	4566627.64	1285.326	1.50	0.70	Uncorrected	Pro 6H	7/28/2016 0:00	09:38:07am	New	Sensor	07282016- Excavation Deep Floor - Class 1.SSF

SU	Z-Score	CPM	Easting	Northing	MSL	PDOP	HDOP	CorrType	RcvrType	GPS_Date	GPS_Time	Update	FeatName	Datafile
SU 2	0.12	42,483	396232.7	4566629.13	1285.239	1.50	0.70	Uncorrected	Pro 6H	7/28/2016 0:00	09:43:11am	New	Sensor	07282016- Excavation Deep Floor - Class 1.SSF
SU 2	0.12	42,487	396229.42	4566636.7	1285.209	1.20	0.70	Uncorrected	Pro 6H	7/28/2016 0:00	10:02:30am	New	Sensor	07282016- Excavation Deep Floor - Class 1.SSF
SU 2	0.12	42,487	396238.66	4566634.27	1285.444	1.20	0.70	Uncorrected	Pro 6H	7/28/2016 0:00	10:03:31am	New	Sensor	07282016- Excavation Deep Floor - Class 1.SSF
SU 2	0.12	42,489	396230.3	4566631.09	1285.986	1.30	0.70	Uncorrected	Pro 6H	7/28/2016 0:00	10:25:12am	New	Sensor	07282016- Excavation Deep Floor - Class 1.SSF
SU 2	0.12	42,490	396230.34	4566633.72	1285.355	1.30	0.70	Uncorrected	Pro 6H	7/28/2016 0:00	09:54:13am	New	Sensor	07282016- Excavation Deep Floor - Class 1.SSF
SU 2	0.12	42,494	396235.51	4566638.38	1283.993	1.40	0.80	Uncorrected	Pro 6H	7/28/2016 0:00	10:27:11am	New	Sensor	07282016- Excavation Deep Floor - Class 1.SSF
SU 2	0.12	42,495	396238.87	4566632.31	1285.34	1.30	0.70	Uncorrected	Pro 6H	7/28/2016 0:00	09:56:05am	New	Sensor	07282016- Excavation Deep Floor - Class 1.SSF
SU 2	0.12	42,501	396233.51	4566639.48	1284.181	1.40	0.80	Uncorrected	Pro 6H	7/28/2016 0:00	10:26:11am	New	Sensor	07282016- Excavation Deep Floor - Class 1.SSF
SU 2	0.12	42,501	396236.45	4566638.1	1283.994	1.40	0.80	Uncorrected	Pro 6H	7/28/2016 0:00	10:27:56am	New	Sensor	07282016- Excavation Deep Floor - Class 1.SSF
SU 2	0.13	42,505	396232.09	4566637.19	1284.903	1.20	0.70	Uncorrected	Pro 6H	7/28/2016 0:00	10:06:12am	New	Sensor	07282016- Excavation Deep Floor - Class 1.SSF
SU 2	0.13	42,510	396227.55	4566640.15	1285.271	1.30	0.70	Uncorrected	Pro 6H	7/28/2016 0:00	10:22:32am	New	Sensor	07282016- Excavation Deep Floor - Class 1.SSF
SU 2	0.13	42,517	396238.84	4566633.63	1284.508	1.30	0.70	Uncorrected	Pro 6H	7/28/2016 0:00	10:29:44am	New	Sensor	07282016- Excavation Deep Floor - Class 1.SSF
SU 2	0.13	42,520	396235.18	4566629.09	1285.078	1.40	0.70	Uncorrected	Pro 6H	7/28/2016 0:00	09:47:03am	New	Sensor	07282016- Excavation Deep Floor - Class 1.SSF
SU 2	0.13	42,520	396224.04	4566631.5	1285.948	1.30	0.70	Uncorrected	Pro 6H	7/28/2016 0:00	10:19:09am	New	Sensor	07282016- Excavation Deep Floor - Class 1.SSF
SU 2	0.13	42,521	396240.96	4566630.5	1285.088	1.40	0.70	Uncorrected	Pro 6H	7/28/2016 0:00	09:52:28am	New	Sensor	07282016- Excavation Deep Floor - Class 1.SSF
SU 2	0.13	42,522	396217.86	4566640.65	1286.166	1.20	0.70	Uncorrected	Pro 6H	7/28/2016 0:00	10:04:22am	New	Sensor	07282016- Excavation Deep Floor - Class 1.SSF
SU 2	0.13	42,527	396222.71	4566628.52	1285.622	1.50	0.70	Uncorrected	Pro 6H	7/28/2016 0:00	09:38:49am	New	Sensor	07282016- Excavation Deep Floor - Class 1.SSF
SU 2	0.13	42,527	396216.89	4566640.67	1286.386	1.20	0.70	Uncorrected	Pro 6H	7/28/2016 0:00	10:04:19am	New	Sensor	07282016- Excavation Deep Floor - Class 1.SSF
SU 2	0.13	42,527	396227.57	4566640.07	1285.284	1.30	0.70	Uncorrected	Pro 6H	7/28/2016 0:00	10:21:39am	New	Sensor	07282016- Excavation Deep Floor - Class 1.SSF
SU 2	0.13	42,532	396231.4	4566639.22	1285.134	1.20	0.70	Uncorrected	Pro 6H	7/28/2016 0:00	10:08:49am	New	Sensor	07282016- Excavation Deep Floor - Class 1.SSF
SU 2	0.13	42,532	396234.07	4566624.42	1284.894	1.30	0.70	Uncorrected	Pro 6H	7/28/2016 0:00	10:33:26am	New	Sensor	07282016- Excavation Deep Floor - Class 1.SSF
SU 2	0.13	42,535	396220.54	4566640.26	1285.771	1.20	0.70	Uncorrected	Pro 6H	7/28/2016 0:00	10:07:02am	New	Sensor	07282016- Excavation Deep Floor - Class 1.SSF
SU 2	0.13	42,537	396234.88	4566636.66	1284.929	1.20	0.70	Uncorrected	Pro 6H	7/28/2016 0:00	10:06:16am	New	Sensor	07282016- Excavation Deep Floor - Class 1.SSF
SU 2	0.13	42,539	396227.38	4566631.76	1286.174	1.30	0.70	Uncorrected	Pro 6H	7/28/2016 0:00	10:24:05am	New	Sensor	07282016- Excavation Deep Floor - Class 1.SSF
SU 2	0.13	42,540	396228	4566636.83	1285.121	1.20	0.70	Uncorrected	Pro 6H	7/28/2016 0:00	10:01:47am	New	Sensor	07282016- Excavation Deep Floor - Class 1.SSF
SU 2	0.13	42,545	396224.71	4566632.22	1285.974	1.30	0.70	Uncorrected	Pro 6H	7/28/2016 0:00	10:20:04am	New	Sensor	07282016- Excavation Deep Floor - Class 1.SSF
SU 2	0.14	42,551	396231.58	4566636.63	1285.122	1.20	0.70	Uncorrected	Pro 6H	7/28/2016 0:00	10:03:54am	New	Sensor	07282016- Excavation Deep Floor - Class 1.SSF
SU 2	0.14	42,552	396227.74	4566629.66	1285.415	1.50	0.70	Uncorrected	Pro 6H	7/28/2016 0:00	09:40:48am	New	Sensor	07282016- Excavation Deep Floor - Class 1.SSF
SU 2	0.14	42,552	396229.74	4566634.39	1285.138	1.30	0.70	Uncorrected	Pro 6H	7/28/2016 0:00	09:55:26am	New	Sensor	07282016- Excavation Deep Floor - Class 1.SSF
SU 2	0.14	42,552	396220.33	4566627.5	1286.622	1.30	0.70	Uncorrected	Pro 6H	7/28/2016 0:00	10:15:55am	New	Sensor	07282016- Excavation Deep Floor - Class 1.SSF
SU 2	0.14	42,556	396235.79	4566631.25	1285.077	1.40	0.70	Uncorrected	Pro 6H	7/28/2016 0:00	09:52:16am	New	Sensor	07282016- Excavation Deep Floor - Class 1.SSF
SU 2	0.14	42,557	396227.29	4566639.74	1285.061	1.30	0.70	Uncorrected	Pro 6H	7/28/2016 0:00	10:23:03am	New	Sensor	07282016- Excavation Deep Floor - Class 1.SSF
SU 2	0.14	42,557	396231.83	4566628.29	1284.881	1.40	0.80	Uncorrected	Pro 6H	7/28/2016 0:00	10:26:46am	New	Sensor	07282016- Excavation Deep Floor - Class 1.SSF
SU 2	0.14	42,561	396223.8	4566631.61	1285.478	1.40	0.70	Uncorrected	Pro 6H	7/28/2016 0:00	09:46:25am	New	Sensor	07282016- Excavation Deep Floor - Class 1.SSF
SU 2	0.14	42,562	396221.8	4566642.76	1286.007	1.20	0.70	Uncorrected	Pro 6H	7/28/2016 0:00	10:10:58am	New	Sensor	07282016- Excavation Deep Floor - Class 1.SSF
SU 2	0.14	42,563	396225.31	4566635.97	1285.493	1.30	0.70	Uncorrected	Pro 6H	7/28/2016 0:00	09:56:59am	New	Sensor	07282016- Excavation Deep Floor - Class 1.SSF
SU 2	0.14	42,566	396216.76	4566639.49	1286.074	1.30	0.70	Uncorrected	Pro 6H	7/28/2016 0:00	10:00:25am	New	Sensor	07282016- Excavation Deep Floor - Class 1.SSF
SU 2	0.14	42,566	396227.54	4566640.21	1285.274	1.30	0.70	Uncorrected	Pro 6H	7/28/2016 0:00	10:21:47am	New	Sensor	07282016- Excavation Deep Floor - Class 1.SSF
SU 2	0.14	42,576	396232.93	4566637.11	1284.969	1.20	0.70	Uncorrected	Pro 6H	7/28/2016 0:00	10:06:14am	New	Sensor	07282016- Excavation Deep Floor - Class 1.SSF
SU 2	0.14	42,579	396236.35	4566636.43	1283.636	1.30	0.70	Uncorrected	Pro 6H	7/28/2016 0:00	10:31:52am	New	Sensor	07282016- Excavation Deep Floor - Class 1.SSF
SU 2	0.14	42,580	396231.53	4566635.92	1285.288	1.30	0.70	Uncorrected	Pro 6H	7/28/2016 0:00	10:25:32am	New	Sensor	07282016- Excavation Deep Floor - Class 1.SSF
SU 2	0.14	42,584	396236.86	4566631.43	1284.596	1.30	0.70	Uncorrected	Pro 6H	7/28/2016 0:00	10:28:51am	New	Sensor	07282016- Excavation Deep Floor - Class 1.SSF
SU 2	0.14	42,587	396229.22	4566631.84	1285.271	1.40	0.70	Uncorrected	Pro 6H	7/28/2016 0:00	09:48:43am	New	Sensor	07282016- Excavation Deep Floor - Class 1.SSF
SU 2	0.14	42,589	396235.79	4566632.95	1285.3	1.30	0.70	Uncorrected	Pro 6H	7/28/2016 0:00	09:57:16am	New	Sensor	07282016- Excavation Deep Floor - Class 1.SSF
SU 2	0.14	42,590	396233.57	4566635.55	1284.884	1.20	0.70	Uncorrected	Pro 6H	7/28/2016 0:00	10:03:24am	New	Sensor	07282016- Excavation Deep Floor - Class 1.SSF
SU 2	0.14	42,595	396221.67	4566635.74	1285.427	1.30	0.70	Uncorrected	Pro 6H	7/28/2016 0:00	09:53:21am	New	Sensor	07282016- Excavation Deep Floor - Class 1.SSF
SU 2	0.14	42,596	396227.65	4566633.27	1286.127	1.30	0.70	Uncorrected	Pro 6H	7/28/2016 0:00	10:24:03am	New	Sensor	07282016- Excavation Deep Floor - Class 1.SSF
SU 2	0.15	42,597	396235.83	4566628.69	1285.105	1.40	0.70	Uncorrected	Pro 6H	7/28/2016 0:00	09:44:57am	New	Sensor	07282016- Excavation Deep Floor - Class 1.SSF
SU 2	0.15	42,599	396227.69	4566636.06	1285.552	1.30	0.70	Uncorrected	Pro 6H	7/28/2016 0:00	10:23:45am	New	Sensor	07282016- Excavation Deep Floor - Class 1.SSF
SU 2	0.15	42,602	396231.32	4566626.14	1284.916	1.40	0.80	Uncorrected	Pro 6H	7/28/2016 0:00	10:26:43am	New	Sensor	07282016- Excavation Deep Floor - Class 1.SSF
SU 2	0.15	42,604	396234.57	4566624.02	1285.203	1.50	0.70	Uncorrected	Pro 6H	7/28/2016 0:00	09:35:39am	New	Sensor	07282016- Excavation Deep Floor - Class 1.SSF
SU 2	0.15	42,604	396232.17	4566634.26	1285.134	1.30	0.70	Uncorrected	Pro 6H	7/28/2016 0:00	09:58:49am	New	Sensor	07282016- Excavation Deep Floor - Class 1.SSF

SU	Z-Score	CPM	Easting	Northing	MSL	PDOP	HDOP	CorrType	RcvrType	GPS_Date	GPS_Time	Update	FeatName	Datafile
SU 2	0.15	42,606	396233.98	4566623.38	1285.062	1.30	0.70	Uncorrected	Pro 6H	7/28/2016 0:00	10:33:16am	New	Sensor	07282016- Excavation Deep Floor - Class 1.SSF
SU 2	0.15	42,607	396230.82	4566628.99	1285.225	1.40	0.80	Uncorrected	Pro 6H	7/28/2016 0:00	10:25:57am	New	Sensor	07282016- Excavation Deep Floor - Class 1.SSF
SU 2	0.15	42,609	396224.05	4566636.33	1285.497	1.30	0.70	Uncorrected	Pro 6H	7/28/2016 0:00	09:56:57am	New	Sensor	07282016- Excavation Deep Floor - Class 1.SSF
SU 2	0.15	42,612	396226.44	4566639.31	1284.953	1.20	0.70	Uncorrected	Pro 6H	7/28/2016 0:00	10:07:24am	New	Sensor	07282016- Excavation Deep Floor - Class 1.SSF
SU 2	0.15	42,613	396233	4566627.68	1285.237	1.50	0.70	Uncorrected	Pro 6H	7/28/2016 0:00	09:40:14am	New	Sensor	07282016- Excavation Deep Floor - Class 1.SSF
SU 2	0.15	42,614	396235.88	4566637.73	1285.167	1.20	0.70	Uncorrected	Pro 6H	7/28/2016 0:00	10:08:00am	New	Sensor	07282016- Excavation Deep Floor - Class 1.SSF
SU 2	0.15	42,615	396237.94	4566632.16	1285.079	1.30	0.70	Uncorrected	Pro 6H	7/28/2016 0:00	09:55:41am	New	Sensor	07282016- Excavation Deep Floor - Class 1.SSF
SU 2	0.15	42,616	396233.4	4566624.43	1285.239	1.50	0.70	Uncorrected	Pro 6H	7/28/2016 0:00	09:34:59am	New	Sensor	07282016- Excavation Deep Floor - Class 1.SSF
SU 2	0.15	42,621	396231.85	4566628.33	1285.211	1.50	0.70	Uncorrected	Pro 6H	7/28/2016 0:00	09:39:37am	New	Sensor	07282016- Excavation Deep Floor - Class 1.SSF
SU 2	0.15	42,623	396222.85	4566633.38	1285.606	1.40	0.70	Uncorrected	Pro 6H	7/28/2016 0:00	09:50:08am	New	Sensor	07282016- Excavation Deep Floor - Class 1.SSF
SU 2	0.15	42,623	396228.14	4566634.83	1285.503	1.30	0.70	Uncorrected	Pro 6H	7/28/2016 0:00	09:56:26am	New	Sensor	07282016- Excavation Deep Floor - Class 1.SSF
SU 2	0.15	42,630	396229.36	4566627.55	1286.114	1.30	0.70	Uncorrected	Pro 6H	7/28/2016 0:00	10:25:07am	New	Sensor	07282016- Excavation Deep Floor - Class 1.SSF
SU 2	0.15	42,634	396227.93	4566633.4	1285.323	1.40	0.70	Uncorrected	Pro 6H	7/28/2016 0:00	09:52:05am	New	Sensor	07282016- Excavation Deep Floor - Class 1.SSF
SU 2	0.15	42,634	396235.92	4566636.99	1284.911	1.20	0.70	Uncorrected	Pro 6H	7/28/2016 0:00	10:06:41am	New	Sensor	07282016- Excavation Deep Floor - Class 1.SSF
SU 2	0.15	42,636	396217.8	4566641.57	1286.251	1.20	0.70	Uncorrected	Pro 6H	7/28/2016 0:00	10:07:07am	New	Sensor	07282016- Excavation Deep Floor - Class 1.SSF
SU 2	0.15	42,637	396236.86	4566636.25	1284	1.30	0.70	Uncorrected	Pro 6H	7/28/2016 0:00	10:31:29am	New	Sensor	07282016- Excavation Deep Floor - Class 1.SSF
SU 2	0.15	42,638	396235.06	4566636.89	1284.044	1.40	0.80	Uncorrected	Pro 6H	7/28/2016 0:00	10:27:13am	New	Sensor	07282016- Excavation Deep Floor - Class 1.SSF
SU 2	0.15	42,639	396235.2	4566637.26	1284.955	1.20	0.70	Uncorrected	Pro 6H	7/28/2016 0:00	10:07:36am	New	Sensor	07282016- Excavation Deep Floor - Class 1.SSF
SU 2	0.15	42,640	396229.22	4566638.98	1285.291	1.30	0.70	Uncorrected	Pro 6H	7/28/2016 0:00	10:23:55am	New	Sensor	07282016- Excavation Deep Floor - Class 1.SSF
SU 2	0.15	42,641	396224.72	4566629.91	1285.556	1.50	0.70	Uncorrected	Pro 6H	7/28/2016 0:00	09:40:53am	New	Sensor	07282016- Excavation Deep Floor - Class 1.SSF
SU 2	0.15	42,643	396233.85	4566642.02	1285.351	1.30	0.70	Uncorrected	Pro 6H	7/28/2016 0:00	10:14:06am	New	Sensor	07282016- Excavation Deep Floor - Class 1.SSF
SU 2	0.15	42,643	396226.2	4566633.09	1285.985	1.30	0.70	Uncorrected	Pro 6H	7/28/2016 0:00	10:21:23am	New	Sensor	07282016- Excavation Deep Floor - Class 1.SSF
SU 2	0.16	42,645	396231.12	4566637.74	1285.145	1.20	0.70	Uncorrected	Pro 6H	7/28/2016 0:00	10:05:26am	New	Sensor	07282016- Excavation Deep Floor - Class 1.SSF
SU 2	0.16	42,648	396229.2	4566638.58	1285.048	1.20	0.70	Uncorrected	Pro 6H	7/28/2016 0:00	10:06:50am	New	Sensor	07282016- Excavation Deep Floor - Class 1.SSF
SU 2	0.16	42,650	396231.7	4566630.02	1285.19	1.40	0.70	Uncorrected	Pro 6H	7/28/2016 0:00	09:46:58am	New	Sensor	07282016- Excavation Deep Floor - Class 1.SSF
SU 2	0.16	42,653	396234.15	4566639.3	1284.131	1.40	0.80	Uncorrected	Pro 6H	7/28/2016 0:00	10:26:17am	New	Sensor	07282016- Excavation Deep Floor - Class 1.SSF
SU 2	0.16	42,656	396229.99	4566637.94	1284.95	1.20	0.70	Uncorrected	Pro 6H	7/28/2016 0:00	10:06:10am	New	Sensor	07282016- Excavation Deep Floor - Class 1.SSF
SU 2	0.16	42,656	396239.06	4566634.8	1284.344	1.30	0.70	Uncorrected	Pro 6H	7/28/2016 0:00	10:29:47am	New	Sensor	07282016- Excavation Deep Floor - Class 1.SSF
SU 2	0.16	42,657	396236.36	4566630.7	1284.684	1.30	0.70	Uncorrected	Pro 6H	7/28/2016 0:00	10:28:50am	New	Sensor	07282016- Excavation Deep Floor - Class 1.SSF
SU 2	0.16	42,658	396232.29	4566637.84	1284.983	1.20	0.70	Uncorrected	Pro 6H	7/28/2016 0:00	10:06:46am	New	Sensor	07282016- Excavation Deep Floor - Class 1.SSF
SU 2	0.16	42,668	396238.26	4566633.61	1285.854	1.30	0.70	Uncorrected	Pro 6H	7/28/2016 0:00	09:57:47am	New	Sensor	07282016- Excavation Deep Floor - Class 1.SSF
SU 2	0.16	42,670	396235.84	4566640.46	1284.133	1.40	0.80	Uncorrected	Pro 6H	7/28/2016 0:00	10:27:08am	New	Sensor	07282016- Excavation Deep Floor - Class 1.SSF
SU 2	0.16	42,674	396229.59	4566629.51	1285.26	1.50	0.70	Uncorrected	Pro 6H	7/28/2016 0:00	09:42:09am	New	Sensor	07282016- Excavation Deep Floor - Class 1.SSF
SU 2	0.16	42,675	396227.39	4566627.05	1285.442	1.50	0.70	Uncorrected	Pro 6H	7/28/2016 0:00	09:36:51am	New	Sensor	07282016- Excavation Deep Floor - Class 1.SSF
SU 2	0.16	42,677	396230.1	4566626.68	1285.481	1.40	0.80	Uncorrected	Pro 6H	7/28/2016 0:00	10:25:54am	New	Sensor	07282016- Excavation Deep Floor - Class 1.SSF
SU 2	0.16	42,678	396220.17	4566642.6	1285.929	1.30	0.70	Uncorrected	Pro 6H	7/28/2016 0:00	10:17:49am	New	Sensor	07282016- Excavation Deep Floor - Class 1.SSF
SU 2	0.16	42,678	396237.95	4566631.86	1284.693	1.30	0.70	Uncorrected	Pro 6H	7/28/2016 0:00	10:29:41am	New	Sensor	07282016- Excavation Deep Floor - Class 1.SSF
SU 2	0.16	42,678	396229.66	4566640.24	1284.191	1.30	0.70	Uncorrected	Pro 6H	7/28/2016 0:00	10:32:04am	New	Sensor	07282016- Excavation Deep Floor - Class 1.SSF
SU 2	0.16	42,679	396225.02	4566637.33	1285.343	1.30	0.70	Uncorrected	Pro 6H	7/28/2016 0:00	10:20:35am	New	Sensor	07282016- Excavation Deep Floor - Class 1.SSF
SU 2	0.16	42,681	396236.82	4566628.01	1285.157	1.50	0.70	Uncorrected	Pro 6H	7/28/2016 0:00	09:43:05am	New	Sensor	07282016- Excavation Deep Floor - Class 1.SSF
SU 2	0.16	42,683	396241.41	4566631.86	1285.242	1.30	0.70	Uncorrected	Pro 6H	7/28/2016 0:00	09:55:54am	New	Sensor	07282016- Excavation Deep Floor - Class 1.SSF
SU 2	0.16	42,686	396225.21	4566635.59	1285.821	1.30	0.70	Uncorrected	Pro 6H	7/28/2016 0:00	10:19:59am	New	Sensor	07282016- Excavation Deep Floor - Class 1.SSF
SU 2	0.16	42,687	396223.66	4566637.09	1285.82	1.30	0.70	Uncorrected	Pro 6H	7/28/2016 0:00	09:59:46am	New	Sensor	07282016- Excavation Deep Floor - Class 1.SSF
SU 2	0.16	42,688	396233.26	4566628.58	1284.828	1.30	0.70	Uncorrected	Pro 6H	7/28/2016 0:00	10:34:14am	New	Sensor	07282016- Excavation Deep Floor - Class 1.SSF
SU 2	0.16	42,689	396221.01	4566642.83	1286.089	1.20	0.70	Uncorrected	Pro 6H	7/28/2016 0:00	10:09:50am	New	Sensor	07282016- Excavation Deep Floor - Class 1.SSF
SU 2	0.17	42,691	396235.39	4566629.47	1285.131	1.40	0.70	Uncorrected	Pro 6H	7/28/2016 0:00	09:48:16am	New	Sensor	07282016- Excavation Deep Floor - Class 1.SSF
SU 2	0.17	42,692	396223.53	4566629.92	1285.576	1.50	0.70	Uncorrected	Pro 6H	7/28/2016 0:00	09:42:34am	New	Sensor	07282016- Excavation Deep Floor - Class 1.SSF
SU 2	0.17	42,694	396241.39	4566631.87	1285.216	1.30	0.70	Uncorrected	Pro 6H	7/28/2016 0:00	09:55:53am	New	Sensor	07282016- Excavation Deep Floor - Class 1.SSF
SU 2	0.17	42,697	396223.44	4566631.34	1285.595	1.50	0.70	Uncorrected	Pro 6H	7/28/2016 0:00	09:43:24am	New	Sensor	07282016- Excavation Deep Floor - Class 1.SSF
SU 2	0.17	42,697	396234.1	4566630.29	1284.848	1.30	0.70	Uncorrected	Pro 6H	7/28/2016 0:00	10:33:34am	New	Sensor	07282016- Excavation Deep Floor - Class 1.SSF
SU 2	0.17	42,705	396227.91	4566634.09	1286.05	1.30	0.70	Uncorrected	Pro 6H	7/28/2016 0:00	10:24:02am	New	Sensor	07282016- Excavation Deep Floor - Class 1.SSF
SU 2	0.17	42,706	396216.84	4566639.46	1286.046	1.30	0.70	Uncorrected	Pro 6H	7/28/2016 0:00	10:01:07am	New	Sensor	07282016- Excavation Deep Floor - Class 1.SSF

SU	Z-Score	CPM	Easting	Northing	MSL	PDOP	HDOP	CorrType	RcvrType	GPS_Date	GPS_Time	Update	FeatName	Datafile
SU 2	0.17	42,707	396237.14	4566635.06	1285.279	1.20	0.70	Uncorrected	Pro 6H	7/28/2016 0:00	10:03:47am	New	Sensor	07282016- Excavation Deep Floor - Class 1.SSF
SU 2	0.17	42,709	396219.43	4566628.52	1286.16	1.50	0.70	Uncorrected	Pro 6H	7/28/2016 0:00	09:44:16am	New	Sensor	07282016- Excavation Deep Floor - Class 1.SSF
SU 2	0.17	42,710	396233.73	4566624.56	1285.329	1.50	0.70	Uncorrected	Pro 6H	7/28/2016 0:00	09:36:29am	New	Sensor	07282016- Excavation Deep Floor - Class 1.SSF
SU 2	0.17	42,710	396225.62	4566632.5	1285.546	1.40	0.70	Uncorrected	Pro 6H	7/28/2016 0:00	09:48:48am	New	Sensor	07282016- Excavation Deep Floor - Class 1.SSF
SU 2	0.17	42,711	396236.24	4566634.38	1285.641	1.30	0.70	Uncorrected	Pro 6H	7/28/2016 0:00	09:57:51am	New	Sensor	07282016- Excavation Deep Floor - Class 1.SSF
SU 2	0.17	42,712	396232.18	4566630.56	1285.114	1.40	0.70	Uncorrected	Pro 6H	7/28/2016 0:00	09:47:27am	New	Sensor	07282016- Excavation Deep Floor - Class 1.SSF
SU 2	0.17	42,713	396222.33	4566633.06	1285.671	1.40	0.70	Uncorrected	Pro 6H	7/28/2016 0:00	09:49:12am	New	Sensor	07282016- Excavation Deep Floor - Class 1.SSF
SU 2	0.17	42,719	396227.16	4566630.7	1285.379	1.40	0.70	Uncorrected	Pro 6H	7/28/2016 0:00	09:45:09am	New	Sensor	07282016- Excavation Deep Floor - Class 1.SSF
SU 2	0.17	42,719	396230.61	4566630.81	1285.206	1.40	0.70	Uncorrected	Pro 6H	7/28/2016 0:00	09:47:29am	New	Sensor	07282016- Excavation Deep Floor - Class 1.SSF
SU 2	0.17	42,719	396224.24	4566635.61	1285.746	1.30	0.70	Uncorrected	Pro 6H	7/28/2016 0:00	10:19:36am	New	Sensor	07282016- Excavation Deep Floor - Class 1.SSF
SU 2	0.17	42,722	396238.73	4566627.89	1285.083	1.40	0.70	Uncorrected	Pro 6H	7/28/2016 0:00	09:44:53am	New	Sensor	07282016- Excavation Deep Floor - Class 1.SSF
SU 2	0.17	42,723	396220.25	4566628.8	1285.915	1.50	0.70	Uncorrected	Pro 6H	7/28/2016 0:00	09:43:50am	New	Sensor	07282016- Excavation Deep Floor - Class 1.SSF
SU 2	0.17	42,724	396220.76	4566626.72	1286.653	1.30	0.70	Uncorrected	Pro 6H	7/28/2016 0:00	10:15:57am	New	Sensor	07282016- Excavation Deep Floor - Class 1.SSF
SU 2	0.17	42,725	396220.63	4566630.24	1285.719	1.50	0.70	Uncorrected	Pro 6H	7/28/2016 0:00	09:41:03am	New	Sensor	07282016- Excavation Deep Floor - Class 1.SSF
SU 2	0.17	42,725	396218.65	4566631.57	1285.535	1.40	0.70	Uncorrected	Pro 6H	7/28/2016 0:00	09:45:21am	New	Sensor	07282016- Excavation Deep Floor - Class 1.SSF
SU 2	0.17	42,727	396241.43	4566633.8	1285.19	1.20	0.70	Uncorrected	Pro 6H	7/28/2016 0:00	10:02:12am	New	Sensor	07282016- Excavation Deep Floor - Class 1.SSF
SU 2	0.17	42,728	396236.28	4566639.51	1285.144	1.20	0.70	Uncorrected	Pro 6H	7/28/2016 0:00	10:11:32am	New	Sensor	07282016- Excavation Deep Floor - Class 1.SSF
SU 2	0.17	42,729	396227.65	4566640.26	1285.288	1.30	0.70	Uncorrected	Pro 6H	7/28/2016 0:00	10:22:53am	New	Sensor	07282016- Excavation Deep Floor - Class 1.SSF
SU 2	0.17	42,731	396230.18	4566632.76	1285.233	1.40	0.70	Uncorrected	Pro 6H	7/28/2016 0:00	09:52:08am	New	Sensor	07282016- Excavation Deep Floor - Class 1.SSF
SU 2	0.17	42,732	396225.06	4566629.2	1285.519	1.50	0.70	Uncorrected	Pro 6H	7/28/2016 0:00	09:40:03am	New	Sensor	07282016- Excavation Deep Floor - Class 1.SSF
SU 2	0.17	42,732	396227.13	4566637.22	1285.38	1.30	0.70	Uncorrected	Pro 6H	7/28/2016 0:00	10:23:08am	New	Sensor	07282016- Excavation Deep Floor - Class 1.SSF
SU 2	0.18	42,737	396235.95	4566639.07	1285	1.20	0.70	Uncorrected	Pro 6H	7/28/2016 0:00	10:10:12am	New	Sensor	07282016- Excavation Deep Floor - Class 1.SSF
SU 2	0.18	42,738	396227.28	4566633.45	1285.378	1.40	0.70	Uncorrected	Pro 6H	7/28/2016 0:00	09:52:04am	New	Sensor	07282016- Excavation Deep Floor - Class 1.SSF
SU 2	0.18	42,738	396230.3	4566634.27	1285.083	1.30	0.70	Uncorrected	Pro 6H	7/28/2016 0:00	09:55:27am	New	Sensor	07282016- Excavation Deep Floor - Class 1.SSF
SU 2	0.18	42,740	396229.68	4566633.26	1285.373	1.40	0.70	Uncorrected	Pro 6H	7/28/2016 0:00	09:52:49am	New	Sensor	07282016- Excavation Deep Floor - Class 1.SSF
SU 2	0.18	42,740	396241.65	4566633.87	1284.483	1.30	0.70	Uncorrected	Pro 6H	7/28/2016 0:00	10:30:59am	New	Sensor	07282016- Excavation Deep Floor - Class 1.SSF
SU 2	0.18	42,742	396238.9	4566637.43	1284.841	1.20	0.70	Uncorrected	Pro 6H	7/28/2016 0:00	10:09:00am	New	Sensor	07282016- Excavation Deep Floor - Class 1.SSF
SU 2	0.18	42,742	396223.52	4566635.18	1285.829	1.30	0.70	Uncorrected	Pro 6H	7/28/2016 0:00	10:19:04am	New	Sensor	07282016- Excavation Deep Floor - Class 1.SSF
SU 2	0.18	42,745	396227.5	4566640.25	1285.236	1.30	0.70	Uncorrected	Pro 6H	7/28/2016 0:00	10:22:17am	New	Sensor	07282016- Excavation Deep Floor - Class 1.SSF
SU 2	0.18	42,746	396216.78	4566639.41	1286.038	1.30	0.70	Uncorrected	Pro 6H	7/28/2016 0:00	10:01:08am	New	Sensor	07282016- Excavation Deep Floor - Class 1.SSF
SU 2	0.18	42,750	396227.7	4566639.85	1285.253	1.30	0.70	Uncorrected	Pro 6H	7/28/2016 0:00	10:21:42am	New	Sensor	07282016- Excavation Deep Floor - Class 1.SSF
SU 2	0.18	42,751	396234.32	4566638.68	1284.988	1.20	0.70	Uncorrected	Pro 6H	7/28/2016 0:00	10:08:54am	New	Sensor	07282016- Excavation Deep Floor - Class 1.SSF
SU 2	0.18	42,752	396228.02	4566637.17	1285.078	1.20	0.70	Uncorrected	Pro 6H	7/28/2016 0:00	10:03:16am	New	Sensor	07282016- Excavation Deep Floor - Class 1.SSF
SU 2	0.18	42,756	396237.57	4566632.76	1284.655	1.30	0.70	Uncorrected	Pro 6H	7/28/2016 0:00	10:28:53am	New	Sensor	07282016- Excavation Deep Floor - Class 1.SSF
SU 2	0.18	42,758	396234.55	4566627.9	1284.694	1.30	0.70	Uncorrected	Pro 6H	7/28/2016 0:00	10:29:23am	New	Sensor	07282016- Excavation Deep Floor - Class 1.SSF
SU 2	0.18	42,759	396229.8	4566632.02	1285.402	1.40	0.70	Uncorrected	Pro 6H	7/28/2016 0:00	09:49:58am	New	Sensor	07282016- Excavation Deep Floor - Class 1.SSF
SU 2	0.18	42,759	396219.81	4566631.29	1286.217	1.30	0.70	Uncorrected	Pro 6H	7/28/2016 0:00	10:15:50am	New	Sensor	07282016- Excavation Deep Floor - Class 1.SSF
SU 2	0.18	42,762	396238.94	4566632.28	1285.32	1.30	0.70	Uncorrected	Pro 6H	7/28/2016 0:00	09:57:21am	New	Sensor	07282016- Excavation Deep Floor - Class 1.SSF
SU 2	0.18	42,763	396226.43	4566635.54	1285.384	1.30	0.70	Uncorrected	Pro 6H	7/28/2016 0:00	09:55:14am	New	Sensor	07282016- Excavation Deep Floor - Class 1.SSF
SU 2	0.18	42,764	396226.47	4566634.23	1285.481	1.30	0.70	Uncorrected	Pro 6H	7/28/2016 0:00	09:53:28am	New	Sensor	07282016- Excavation Deep Floor - Class 1.SSF
SU 2	0.18	42,765	396239.83	4566634.31	1284.405	1.30	0.70	Uncorrected	Pro 6H	7/28/2016 0:00	10:31:09am	New	Sensor	07282016- Excavation Deep Floor - Class 1.SSF
SU 2	0.18	42,767	396219.68	4566631.73	1285.606	1.40	0.70	Uncorrected	Pro 6H	7/28/2016 0:00	09:45:31am	New	Sensor	07282016- Excavation Deep Floor - Class 1.SSF
SU 2	0.18	42,768	396227.23	4566637.9	1285.25	1.30	0.70	Uncorrected	Pro 6H	7/28/2016 0:00	10:23:07am	New	Sensor	07282016- Excavation Deep Floor - Class 1.SSF
SU 2	0.18	42,771	396220.16	4566643.29	1285.929	1.30	0.70	Uncorrected	Pro 6H	7/28/2016 0:00	10:16:26am	New	Sensor	07282016- Excavation Deep Floor - Class 1.SSF
SU 2	0.18	42,772	396235.05	4566627.23	1285.221	1.50	0.70	Uncorrected	Pro 6H	7/28/2016 0:00	09:40:17am	New	Sensor	07282016- Excavation Deep Floor - Class 1.SSF
SU 2	0.18	42,773	396227.54	4566633.31	1285.165	1.30	0.70	Uncorrected	Pro 6H	7/28/2016 0:00	10:37:06am	New	Sensor	07282016- Excavation Deep Floor - Class 1.SSF
SU 2	0.18	42,782	396220.24	4566629.66	1286.368	1.30	0.70	Uncorrected	Pro 6H	7/28/2016 0:00	10:15:52am	New	Sensor	07282016- Excavation Deep Floor - Class 1.SSF
SU 2	0.18	42,783	396227.51	4566637.2	1285.265	1.20	0.70	Uncorrected	Pro 6H	7/28/2016 0:00	10:02:33am	New	Sensor	07282016- Excavation Deep Floor - Class 1.SSF
SU 2	0.18	42,783	396228.71	4566638.41	1285.004	1.20	0.70	Uncorrected	Pro 6H	7/28/2016 0:00	10:06:08am	New	Sensor	07282016- Excavation Deep Floor - Class 1.SSF
SU 2	0.19	42,785	396234.05	4566624.4	1285.192	1.50	0.70	Uncorrected	Pro 6H	7/28/2016 0:00	09:34:58am	New	Sensor	07282016- Excavation Deep Floor - Class 1.SSF
SU 2	0.19	42,788	396220.13	4566627.64	1286.198	1.50	0.70	Uncorrected	Pro 6H	7/28/2016 0:00	09:44:14am	New	Sensor	07282016- Excavation Deep Floor - Class 1.SSF
SU 2	0.19	42,791	396241.72	4566632.12	1285.387	1.30	0.70	Uncorrected	Pro 6H	7/28/2016 0:00	09:57:30am	New	Sensor	07282016- Excavation Deep Floor - Class 1.SSF

SU	Z-Score	CPM	Easting	Northing	MSL	PDOP	HDOP	CorrType	RcvrType	GPS_Date	GPS_Time	Update	FeatName	Datafile
SU 2	0.19	42,795	396228.74	4566634.75	1285.148	1.30	0.70	Uncorrected	Pro 6H	7/28/2016 0:00	09:55:23am	New	Sensor	07282016- Excavation Deep Floor - Class 1.SSF
SU 2	0.19	42,795	396220.72	4566627.68	1286.452	1.30	0.70	Uncorrected	Pro 6H	7/28/2016 0:00	10:15:59am	New	Sensor	07282016- Excavation Deep Floor - Class 1.SSF
SU 2	0.19	42,797	396227.23	4566640.25	1285.143	1.30	0.70	Uncorrected	Pro 6H	7/28/2016 0:00	10:21:58am	New	Sensor	07282016- Excavation Deep Floor - Class 1.SSF
SU 2	0.19	42,799	396232.26	4566637.79	1284.939	1.20	0.70	Uncorrected	Pro 6H	7/28/2016 0:00	10:07:32am	New	Sensor	07282016- Excavation Deep Floor - Class 1.SSF
SU 2	0.19	42,801	396241.77	4566633.13	1284.625	1.30	0.70	Uncorrected	Pro 6H	7/28/2016 0:00	10:30:58am	New	Sensor	07282016- Excavation Deep Floor - Class 1.SSF
SU 2	0.19	42,803	396230.31	4566633.01	1285.316	1.40	0.70	Uncorrected	Pro 6H	7/28/2016 0:00	09:52:48am	New	Sensor	07282016- Excavation Deep Floor - Class 1.SSF
SU 2	0.19	42,808	396220.63	4566643.51	1286.043	1.30	0.70	Uncorrected	Pro 6H	7/28/2016 0:00	10:16:22am	New	Sensor	07282016- Excavation Deep Floor - Class 1.SSF
SU 2	0.19	42,814	396220.48	4566629.42	1285.282	1.30	0.70	Uncorrected	Pro 6H	7/28/2016 0:00	10:33:54am	New	Sensor	07282016- Excavation Deep Floor - Class 1.SSF
SU 2	0.19	42,819	396227.22	4566640.24	1285.145	1.30	0.70	Uncorrected	Pro 6H	7/28/2016 0:00	10:22:03am	New	Sensor	07282016- Excavation Deep Floor - Class 1.SSF
SU 2	0.19	42,820	396222.47	4566634.12	1285.608	1.40	0.70	Uncorrected	Pro 6H	7/28/2016 0:00	09:50:31am	New	Sensor	07282016- Excavation Deep Floor - Class 1.SSF
SU 2	0.19	42,820	396227.51	4566640.18	1285.258	1.30	0.70	Uncorrected	Pro 6H	7/28/2016 0:00	10:22:37am	New	Sensor	07282016- Excavation Deep Floor - Class 1.SSF
SU 2	0.19	42,823	396228.22	4566640.22	1285.322	1.20	0.70	Uncorrected	Pro 6H	7/28/2016 0:00	10:10:01am	New	Sensor	07282016- Excavation Deep Floor - Class 1.SSF
SU 2	0.19	42,825	396230.7	4566639.75	1285.606	1.20	0.70	Uncorrected	Pro 6H	7/28/2016 0:00	10:09:30am	New	Sensor	07282016- Excavation Deep Floor - Class 1.SSF
SU 2	0.2	42,830	396239.3	4566638.45	1284.314	1.30	0.70	Uncorrected	Pro 6H	7/28/2016 0:00	10:35:54am	New	Sensor	07282016- Excavation Deep Floor - Class 1.SSF
SU 2	0.2	42,832	396224.77	4566627.01	1286.19	1.30	0.70	Uncorrected	Pro 6H	7/28/2016 0:00	10:23:23am	New	Sensor	07282016- Excavation Deep Floor - Class 1.SSF
SU 2	0.2	42,834	396227.6	4566640.09	1285.27	1.30	0.70	Uncorrected	Pro 6H	7/28/2016 0:00	10:21:44am	New	Sensor	07282016- Excavation Deep Floor - Class 1.SSF
SU 2	0.2	42,834	396227.24	4566640.24	1285.166	1.30	0.70	Uncorrected	Pro 6H	7/28/2016 0:00	10:22:23am	New	Sensor	07282016- Excavation Deep Floor - Class 1.SSF
SU 2	0.2	42,834	396239.36	4566634.09	1284.548	1.30	0.70	Uncorrected	Pro 6H	7/28/2016 0:00	10:34:25am	New	Sensor	07282016- Excavation Deep Floor - Class 1.SSF
SU 2	0.2	42,835	396241.89	4566633.32	1285.215	1.20	0.70	Uncorrected	Pro 6H	7/28/2016 0:00	10:02:10am	New	Sensor	07282016- Excavation Deep Floor - Class 1.SSF
SU 2	0.2	42,837	396236.24	4566633.63	1285.166	1.30	0.70	Uncorrected	Pro 6H	7/28/2016 0:00	09:58:56am	New	Sensor	07282016- Excavation Deep Floor - Class 1.SSF
SU 2	0.2	42,840	396231.9	4566629.42	1285.227	1.50	0.70	Uncorrected	Pro 6H	7/28/2016 0:00	09:43:12am	New	Sensor	07282016- Excavation Deep Floor - Class 1.SSF
SU 2	0.2	42,841	396219.8	4566629.12	1285.904	1.50	0.70	Uncorrected	Pro 6H	7/28/2016 0:00	09:44:19am	New	Sensor	07282016- Excavation Deep Floor - Class 1.SSF
SU 2	0.2	42,842	396221.36	4566630.56	1285.613	1.50	0.70	Uncorrected	Pro 6H	7/28/2016 0:00	09:44:26am	New	Sensor	07282016- Excavation Deep Floor - Class 1.SSF
SU 2	0.2	42,842	396227.73	4566635.43	1285.543	1.30	0.70	Uncorrected	Pro 6H	7/28/2016 0:00	09:58:42am	New	Sensor	07282016- Excavation Deep Floor - Class 1.SSF
SU 2	0.2	42,853	396225.58	4566636.03	1285.603	1.30	0.70	Uncorrected	Pro 6H	7/28/2016 0:00	09:58:39am	New	Sensor	07282016- Excavation Deep Floor - Class 1.SSF
SU 2	0.2	42,854	396222.29	4566629.16	1285.669	1.50	0.70	Uncorrected	Pro 6H	7/28/2016 0:00	09:39:49am	New	Sensor	07282016- Excavation Deep Floor - Class 1.SSF
SU 2	0.2	42,856	396216.65	4566639.25	1285.866	1.20	0.70	Uncorrected	Pro 6H	7/28/2016 0:00	10:01:28am	New	Sensor	07282016- Excavation Deep Floor - Class 1.SSF
SU 2	0.2	42,859	396231.89	4566628.9	1285.2	1.50	0.70	Uncorrected	Pro 6H	7/28/2016 0:00	09:41:36am	New	Sensor	07282016- Excavation Deep Floor - Class 1.SSF
SU 2	0.2	42,860	396229.54	4566634.76	1285.699	1.30	0.70	Uncorrected	Pro 6H	7/28/2016 0:00	10:24:31am	New	Sensor	07282016- Excavation Deep Floor - Class 1.SSF
SU 2	0.2	42,865	396235.6	4566632.21	1284.578	1.40	0.80	Uncorrected	Pro 6H	7/28/2016 0:00	10:27:48am	New	Sensor	07282016- Excavation Deep Floor - Class 1.SSF
SU 2	0.2	42,866	396227.73	4566631.42	1285.381	1.40	0.70	Uncorrected	Pro 6H	7/28/2016 0:00	09:48:06am	New	Sensor	07282016- Excavation Deep Floor - Class 1.SSF
SU 2	0.2	42,876	396227.57	4566640.21	1285.266	1.30	0.70	Uncorrected	Pro 6H	7/28/2016 0:00	10:22:27am	New	Sensor	07282016- Excavation Deep Floor - Class 1.SSF
SU 2	0.21	42,880	396235.83	4566637	1284.905	1.20	0.70	Uncorrected	Pro 6H	7/28/2016 0:00	10:07:36am	New	Sensor	07282016- Excavation Deep Floor - Class 1.SSF
SU 2	0.21	42,881	396240.12	4566628.38	1285.085	1.40	0.70	Uncorrected	Pro 6H	7/28/2016 0:00	09:48:26am	New	Sensor	07282016- Excavation Deep Floor - Class 1.SSF
SU 2	0.21	42,881	396240.73	4566631.78	1285.248	1.30	0.70	Uncorrected	Pro 6H	7/28/2016 0:00	09:57:24am	New	Sensor	07282016- Excavation Deep Floor - Class 1.SSF
SU 2	0.21	42,881	396242.12	4566632.96	1285.431	1.30	0.70	Uncorrected	Pro 6H	7/28/2016 0:00	09:59:15am	New	Sensor	07282016- Excavation Deep Floor - Class 1.SSF
SU 2	0.21	42,882	396227.83	4566627.25	1285.46	1.50	0.70	Uncorrected	Pro 6H	7/28/2016 0:00	09:37:12am	New	Sensor	07282016- Excavation Deep Floor - Class 1.SSF
SU 2	0.21	42,883	396232.26	4566637.48	1285.166	1.30	0.70	Uncorrected	Pro 6H	7/28/2016 0:00	10:25:30am	New	Sensor	07282016- Excavation Deep Floor - Class 1.SSF
SU 2	0.21	42,887	396226.29	4566635.38	1285.339	1.30	0.70	Uncorrected	Pro 6H	7/28/2016 0:00	09:55:16am	New	Sensor	07282016- Excavation Deep Floor - Class 1.SSF
SU 2	0.21	42,890	396235.89	4566641.24	1284.232	1.40	0.80	Uncorrected	Pro 6H	7/28/2016 0:00	10:27:06am	New	Sensor	07282016- Excavation Deep Floor - Class 1.SSF
SU 2	0.21	42,891	396236.97	4566631.33	1285.2	1.30	0.70	Uncorrected	Pro 6H	7/28/2016 0:00	09:53:43am	New	Sensor	07282016- Excavation Deep Floor - Class 1.SSF
SU 2	0.21	42,892	396237.94	4566639.52	1283.889	1.30	0.70	Uncorrected	Pro 6H	7/28/2016 0:00	10:29:03am	New	Sensor	07282016- Excavation Deep Floor - Class 1.SSF
SU 2	0.21	42,893	396225.6	4566633.06	1285.6	1.40	0.70	Uncorrected	Pro 6H	7/28/2016 0:00	09:50:04am	New	Sensor	07282016- Excavation Deep Floor - Class 1.SSF
SU 2	0.21	42,893	396226.37	4566633.81	1285.575	1.40	0.70	Uncorrected	Pro 6H	7/28/2016 0:00	09:51:23am	New	Sensor	07282016- Excavation Deep Floor - Class 1.SSF
SU 2	0.21	42,898	396230.76	4566634.56	1285.735	1.30	0.70	Uncorrected	Pro 6H	7/28/2016 0:00	10:25:34am	New	Sensor	07282016- Excavation Deep Floor - Class 1.SSF
SU 2	0.21	42,901	396221.23	4566633.5	1285.58	1.40	0.70	Uncorrected	Pro 6H	7/28/2016 0:00	09:50:10am	New	Sensor	07282016- Excavation Deep Floor - Class 1.SSF
SU 2	0.21	42,901	396232.89	4566634.18	1285.044	1.30	0.70	Uncorrected	Pro 6H	7/28/2016 0:00	09:58:50am	New	Sensor	07282016- Excavation Deep Floor - Class 1.SSF
SU 2	0.21	42,901	396228.84	4566636.81	1285.257	1.20	0.70	Uncorrected	Pro 6H	7/28/2016 0:00	10:02:31am	New	Sensor	07282016- Excavation Deep Floor - Class 1.SSF
SU 2	0.21	42,901	396231.99	4566637.57	1285.106	1.20	0.70	Uncorrected	Pro 6H	7/28/2016 0:00	10:05:24am	New	Sensor	07282016- Excavation Deep Floor - Class 1.SSF
SU 2	0.21	42,903	396234.27	4566630.73	1285.152	1.40	0.70	Uncorrected	Pro 6H	7/28/2016 0:00	09:48:36am	New	Sensor	07282016- Excavation Deep Floor - Class 1.SSF
SU 2	0.21	42,908	396234.16	4566636.86	1285.157	1.20	0.70	Uncorrected	Pro 6H	7/28/2016 0:00	10:05:22am	New	Sensor	07282016- Excavation Deep Floor - Class 1.SSF
SU 2	0.21	42,910	396231.41	4566629.69	1285.163	1.40	0.70	Uncorrected	Pro 6H	7/28/2016 0:00	09:45:03am	New	Sensor	07282016- Excavation Deep Floor - Class 1.SSF

SU	Z-Score	CPM	Easting	Northing	MSL	PDOP	HDOP	CorrType	RcvrType	GPS_Date	GPS_Time	Update	FeatName	Datafile
SU 2	0.21	42,911	396219.66	4566630.59	1285.654	1.50	0.70	Uncorrected	Pro 6H	7/28/2016 0:00	09:44:22am	New	Sensor	07282016- Excavation Deep Floor - Class 1.SSF
SU 2	0.21	42,911	396219.47	4566634.35	1285.472	1.40	0.70	Uncorrected	Pro 6H	7/28/2016 0:00	09:50:27am	New	Sensor	07282016- Excavation Deep Floor - Class 1.SSF
SU 2	0.21	42,915	396236.02	4566634.4	1285.293	1.30	0.70	Uncorrected	Pro 6H	7/28/2016 0:00	09:59:28am	New	Sensor	07282016- Excavation Deep Floor - Class 1.SSF
SU 2	0.21	42,918	396222.29	4566640.13	1285.512	1.20	0.70	Uncorrected	Pro 6H	7/28/2016 0:00	10:06:59am	New	Sensor	07282016- Excavation Deep Floor - Class 1.SSF
SU 2	0.21	42,919	396222.24	4566628.41	1285.634	1.50	0.70	Uncorrected	Pro 6H	7/28/2016 0:00	09:37:59am	New	Sensor	07282016- Excavation Deep Floor - Class 1.SSF
SU 2	0.21	42,921	396220.49	4566642.56	1285.928	1.30	0.70	Uncorrected	Pro 6H	7/28/2016 0:00	10:17:32am	New	Sensor	07282016- Excavation Deep Floor - Class 1.SSF
SU 2	0.21	42,921	396225.22	4566634.87	1285.924	1.30	0.70	Uncorrected	Pro 6H	7/28/2016 0:00	10:20:00am	New	Sensor	07282016- Excavation Deep Floor - Class 1.SSF
SU 2	0.22	42,923	396241.77	4566633.66	1285.536	1.20	0.70	Uncorrected	Pro 6H	7/28/2016 0:00	10:03:38am	New	Sensor	07282016- Excavation Deep Floor - Class 1.SSF
SU 2	0.22	42,924	396233.44	4566636.8	1284.956	1.20	0.70	Uncorrected	Pro 6H	7/28/2016 0:00	10:06:14am	New	Sensor	07282016- Excavation Deep Floor - Class 1.SSF
SU 2	0.22	42,925	396234.24	4566634.1	1284.149	1.40	0.80	Uncorrected	Pro 6H	7/28/2016 0:00	10:27:17am	New	Sensor	07282016- Excavation Deep Floor - Class 1.SSF
SU 2	0.22	42,926	396221.97	4566641.94	1286.028	1.20	0.70	Uncorrected	Pro 6H	7/28/2016 0:00	10:09:42am	New	Sensor	07282016- Excavation Deep Floor - Class 1.SSF
SU 2	0.22	42,927	396224.95	4566633.57	1285.987	1.30	0.70	Uncorrected	Pro 6H	7/28/2016 0:00	10:20:02am	New	Sensor	07282016- Excavation Deep Floor - Class 1.SSF
SU 2	0.22	42,929	396224.88	4566627.75	1286.223	1.30	0.70	Uncorrected	Pro 6H	7/28/2016 0:00	10:23:22am	New	Sensor	07282016- Excavation Deep Floor - Class 1.SSF
SU 2	0.22	42,929	396239.16	4566638.55	1284.31	1.30	0.70	Uncorrected	Pro 6H	7/28/2016 0:00	10:35:56am	New	Sensor	07282016- Excavation Deep Floor - Class 1.SSF
SU 2	0.22	42,930	396228.9	4566633.9	1285.432	1.30	0.70	Uncorrected	Pro 6H	7/28/2016 0:00	09:54:15am	New	Sensor	07282016- Excavation Deep Floor - Class 1.SSF
SU 2	0.22	42,931	396235.74	4566638.41	1285.192	1.20	0.70	Uncorrected	Pro 6H	7/28/2016 0:00	10:09:22am	New	Sensor	07282016- Excavation Deep Floor - Class 1.SSF
SU 2	0.22	42,931	396222	4566632.37	1286.041	1.30	0.70	Uncorrected	Pro 6H	7/28/2016 0:00	10:18:29am	New	Sensor	07282016- Excavation Deep Floor - Class 1.SSF
SU 2	0.22	42,941	396226.31	4566633.73	1285.931	1.30	0.70	Uncorrected	Pro 6H	7/28/2016 0:00	10:21:24am	New	Sensor	07282016- Excavation Deep Floor - Class 1.SSF
SU 2	0.22	42,944	396216.8	4566639.45	1286.072	1.30	0.70	Uncorrected	Pro 6H	7/28/2016 0:00	10:00:38am	New	Sensor	07282016- Excavation Deep Floor - Class 1.SSF
SU 2	0.22	42,950	396225.04	4566634.26	1285.925	1.30	0.70	Uncorrected	Pro 6H	7/28/2016 0:00	10:20:01am	New	Sensor	07282016- Excavation Deep Floor - Class 1.SSF
SU 2	0.22	42,950	396227.29	4566628.45	1285.003	1.30	0.70	Uncorrected	Pro 6H	7/28/2016 0:00	10:33:43am	New	Sensor	07282016- Excavation Deep Floor - Class 1.SSF
SU 2	0.22	42,954	396227.65	4566640.27	1285.281	1.30	0.70	Uncorrected	Pro 6H	7/28/2016 0:00	10:22:56am	New	Sensor	07282016- Excavation Deep Floor - Class 1.SSF
SU 2	0.22	42,955	396224.96	4566628.39	1286.231	1.30	0.70	Uncorrected	Pro 6H	7/28/2016 0:00	10:23:21am	New	Sensor	07282016- Excavation Deep Floor - Class 1.SSF
SU 2	0.22	42,956	396216.75	4566639.45	1286.052	1.30	0.70	Uncorrected	Pro 6H	7/28/2016 0:00	10:00:39am	New	Sensor	07282016- Excavation Deep Floor - Class 1.SSF
SU 2	0.22	42,956	396218.1	4566640.5	1286.099	1.20	0.70	Uncorrected	Pro 6H	7/28/2016 0:00	10:05:45am	New	Sensor	07282016- Excavation Deep Floor - Class 1.SSF
SU 2	0.22	42,956	396229.14	4566640.16	1285.439	1.20	0.70	Uncorrected	Pro 6H	7/28/2016 0:00	10:10:46am	New	Sensor	07282016- Excavation Deep Floor - Class 1.SSF
SU 2	0.22	42,964	396234.73	4566627.56	1285.171	1.50	0.70	Uncorrected	Pro 6H	7/28/2016 0:00	09:39:33am	New	Sensor	07282016- Excavation Deep Floor - Class 1.SSF
SU 2	0.22	42,964	396235.76	4566635.77	1285.077	1.20	0.70	Uncorrected	Pro 6H	7/28/2016 0:00	10:04:53am	New	Sensor	07282016- Excavation Deep Floor - Class 1.SSF
SU 2	0.22	42,966	396233.68	4566638.57	1284.981	1.20	0.70	Uncorrected	Pro 6H	7/28/2016 0:00	10:08:52am	New	Sensor	07282016- Excavation Deep Floor - Class 1.SSF
SU 2	0.22	42,968	396218.47	4566641.03	1285.906	1.20	0.70	Uncorrected	Pro 6H	7/28/2016 0:00	10:05:52am	New	Sensor	07282016- Excavation Deep Floor - Class 1.SSF
SU 2	0.22	42,968	396240.69	4566634.83	1284.496	1.30	0.70	Uncorrected	Pro 6H	7/28/2016 0:00	10:31:01am	New	Sensor	07282016- Excavation Deep Floor - Class 1.SSF
SU 2	0.23	42,976	396235.49	4566641.87	1284.804	1.20	0.70	Uncorrected	Pro 6H	7/28/2016 0:00	10:12:46am	New	Sensor	07282016- Excavation Deep Floor - Class 1.SSF
SU 2	0.23	42,977	396226.65	4566629.59	1286.169	1.30	0.70	Uncorrected	Pro 6H	7/28/2016 0:00	10:24:08am	New	Sensor	07282016- Excavation Deep Floor - Class 1.SSF
SU 2	0.23	42,979	396227.46	4566626.12	1286.089	1.30	0.70	Uncorrected	Pro 6H	7/28/2016 0:00	10:24:58am	New	Sensor	07282016- Excavation Deep Floor - Class 1.SSF
SU 2	0.23	42,981	396231.55	4566627.07	1285.269	1.50	0.70	Uncorrected	Pro 6H	7/28/2016 0:00	09:38:11am	New	Sensor	07282016- Excavation Deep Floor - Class 1.SSF
SU 2	0.23	42,982	396228.83	4566626.12	1285.265	1.50	0.70	Uncorrected	Pro 6H	7/28/2016 0:00	09:35:57am	New	Sensor	07282016- Excavation Deep Floor - Class 1.SSF
SU 2	0.23	42,985	396227.52	4566640.19	1285.265	1.30	0.70	Uncorrected	Pro 6H	7/28/2016 0:00	10:22:38am	New	Sensor	07282016- Excavation Deep Floor - Class 1.SSF
SU 2	0.23	42,992	396222.11	4566632.45	1285.605	1.40	0.70	Uncorrected	Pro 6H	7/28/2016 0:00	09:47:58am	New	Sensor	07282016- Excavation Deep Floor - Class 1.SSF
SU 2	0.23	42,995	396233.59	4566640	1284.214	1.40	0.80	Uncorrected	Pro 6H	7/28/2016 0:00	10:26:12am	New	Sensor	07282016- Excavation Deep Floor - Class 1.SSF
SU 2	0.23	43,004	396239.67	4566634.68	1284.641	1.30	0.70	Uncorrected	Pro 6H	7/28/2016 0:00	10:36:30am	New	Sensor	07282016- Excavation Deep Floor - Class 1.SSF
SU 2	0.23	43,006	396221.25	4566629	1285.862	1.50	0.70	Uncorrected	Pro 6H	7/28/2016 0:00	09:39:53am	New	Sensor	07282016- Excavation Deep Floor - Class 1.SSF
SU 2	0.23	43,006	396219.55	4566630.29	1286.169	1.30	0.70	Uncorrected	Pro 6H	7/28/2016 0:00	10:16:03am	New	Sensor	07282016- Excavation Deep Floor - Class 1.SSF
SU 2	0.23	43,008	396221.89	4566627.47	1285.966	1.50	0.70	Uncorrected	Pro 6H	7/28/2016 0:00	09:37:01am	New	Sensor	07282016- Excavation Deep Floor - Class 1.SSF
SU 2	0.23	43,008	396236.72	4566636.13	1284.028	1.30	0.70	Uncorrected	Pro 6H	7/28/2016 0:00	10:31:43am	New	Sensor	07282016- Excavation Deep Floor - Class 1.SSF
SU 2	0.23	43,013	396225.97	4566632.12	1286.157	1.30	0.70	Uncorrected	Pro 6H	7/28/2016 0:00	10:23:16am	New	Sensor	07282016- Excavation Deep Floor - Class 1.SSF
SU 2	0.23	43,015	396234.02	4566628.72	1285.233	1.50	0.70	Uncorrected	Pro 6H	7/28/2016 0:00	09:43:09am	New	Sensor	07282016- Excavation Deep Floor - Class 1.SSF
SU 2	0.24	43,016	396235.69	4566639.11	1284.048	1.40	0.80	Uncorrected	Pro 6H	7/28/2016 0:00	10:27:10am	New	Sensor	07282016- Excavation Deep Floor - Class 1.SSF
SU 2	0.24	43,017	396237.1	4566630.69	1285.029	1.40	0.70	Uncorrected	Pro 6H	7/28/2016 0:00	09:52:18am	New	Sensor	07282016- Excavation Deep Floor - Class 1.SSF
SU 2	0.24	43,019	396232.95	4566630.72	1284.827	1.40	0.80	Uncorrected	Pro 6H	7/28/2016 0:00	10:27:24am	New	Sensor	07282016- Excavation Deep Floor - Class 1.SSF
SU 2	0.24	43,020	396231.54	4566632.38	1285.112	1.40	0.70	Uncorrected	Pro 6H	7/28/2016 0:00	09:52:10am	New	Sensor	07282016- Excavation Deep Floor - Class 1.SSF
SU 2	0.24	43,022	396227.79	4566627.84	1285.369	1.50	0.70	Uncorrected	Pro 6H	7/28/2016 0:00	09:39:05am	New	Sensor	07282016- Excavation Deep Floor - Class 1.SSF
SU 2	0.24	43,025	396221.57	4566629.39	1285.698	1.50	0.70	Uncorrected	Pro 6H	7/28/2016 0:00	09:39:58am	New	Sensor	07282016- Excavation Deep Floor - Class 1.SSF

SU	Z-Score	CPM	Easting	Northing	MSL	PDOP	HDOP	CorrType	RcvrType	GPS_Date	GPS_Time	Update	FeatName	Datafile
SU 2	0.24	43,026	396223.11	4566630.06	1285.633	1.50	0.70	Uncorrected	Pro 6H	7/28/2016 0:00	09:41:08am	New	Sensor	07282016- Excavation Deep Floor - Class 1.SSF
SU 2	0.24	43,026	396220.31	4566643.57	1285.956	1.30	0.70	Uncorrected	Pro 6H	7/28/2016 0:00	10:17:45am	New	Sensor	07282016- Excavation Deep Floor - Class 1.SSF
SU 2	0.24	43,026	396227.41	4566640.24	1285.213	1.30	0.70	Uncorrected	Pro 6H	7/28/2016 0:00	10:22:18am	New	Sensor	07282016- Excavation Deep Floor - Class 1.SSF
SU 2	0.24	43,028	396227.88	4566629.66	1285.501	1.50	0.70	Uncorrected	Pro 6H	7/28/2016 0:00	09:41:16am	New	Sensor	07282016- Excavation Deep Floor - Class 1.SSF
SU 2	0.24	43,028	396240.49	4566630.87	1285.068	1.40	0.70	Uncorrected	Pro 6H	7/28/2016 0:00	09:52:33am	New	Sensor	07282016- Excavation Deep Floor - Class 1.SSF
SU 2	0.24	43,031	396226.93	4566630.26	1286.138	1.30	0.70	Uncorrected	Pro 6H	7/28/2016 0:00	10:24:07am	New	Sensor	07282016- Excavation Deep Floor - Class 1.SSF
SU 2	0.24	43,034	396236.77	4566636.04	1284.021	1.30	0.70	Uncorrected	Pro 6H	7/28/2016 0:00	10:31:37am	New	Sensor	07282016- Excavation Deep Floor - Class 1.SSF
SU 2	0.24	43,035	396231.11	4566629	1285.229	1.50	0.70	Uncorrected	Pro 6H	7/28/2016 0:00	09:41:34am	New	Sensor	07282016- Excavation Deep Floor - Class 1.SSF
SU 2	0.24	43,035	396237.14	4566636.06	1285.091	1.20	0.70	Uncorrected	Pro 6H	7/28/2016 0:00	10:05:18am	New	Sensor	07282016- Excavation Deep Floor - Class 1.SSF
SU 2	0.24	43,037	396221.73	4566628.58	1285.702	1.50	0.70	Uncorrected	Pro 6H	7/28/2016 0:00	09:37:58am	New	Sensor	07282016- Excavation Deep Floor - Class 1.SSF
SU 2	0.24	43,037	396233.86	4566640.13	1285.205	1.20	0.70	Uncorrected	Pro 6H	7/28/2016 0:00	10:11:28am	New	Sensor	07282016- Excavation Deep Floor - Class 1.SSF
SU 2	0.24	43,039	396235.28	4566636.97	1284.051	1.30	0.70	Uncorrected	Pro 6H	7/28/2016 0:00	10:31:56am	New	Sensor	07282016- Excavation Deep Floor - Class 1.SSF
SU 2	0.24	43,041	396221.57	4566634.48	1285.076	1.30	0.70	Uncorrected	Pro 6H	7/28/2016 0:00	10:37:14am	New	Sensor	07282016- Excavation Deep Floor - Class 1.SSF
SU 2	0.24	43,042	396228.12	4566628.42	1284.956	1.30	0.70	Uncorrected	Pro 6H	7/28/2016 0:00	10:33:42am	New	Sensor	07282016- Excavation Deep Floor - Class 1.SSF
SU 2	0.24	43,045	396228.25	4566637.66	1285.251	1.20	0.70	Uncorrected	Pro 6H	7/28/2016 0:00	10:04:42am	New	Sensor	07282016- Excavation Deep Floor - Class 1.SSF
SU 2	0.24	43,048	396227.65	4566640.26	1285.281	1.30	0.70	Uncorrected	Pro 6H	7/28/2016 0:00	10:22:57am	New	Sensor	07282016- Excavation Deep Floor - Class 1.SSF
SU 2	0.24	43,051	396225.87	4566636.35	1285.805	1.30	0.70	Uncorrected	Pro 6H	7/28/2016 0:00	09:59:43am	New	Sensor	07282016- Excavation Deep Floor - Class 1.SSF
SU 2	0.24	43,052	396226.22	4566632.72	1286.18	1.30	0.70	Uncorrected	Pro 6H	7/28/2016 0:00	10:23:15am	New	Sensor	07282016- Excavation Deep Floor - Class 1.SSF
SU 2	0.24	43,054	396228.8	4566629.41	1285.337	1.50	0.70	Uncorrected	Pro 6H	7/28/2016 0:00	09:41:29am	New	Sensor	07282016- Excavation Deep Floor - Class 1.SSF
SU 2	0.24	43,054	396234.57	4566630.18	1285.062	1.40	0.70	Uncorrected	Pro 6H	7/28/2016 0:00	09:47:24am	New	Sensor	07282016- Excavation Deep Floor - Class 1.SSF
SU 2	0.24	43,054	396216.8	4566639.54	1286.082	1.30	0.70	Uncorrected	Pro 6H	7/28/2016 0:00	10:00:17am	New	Sensor	07282016- Excavation Deep Floor - Class 1.SSF
SU 2	0.24	43,057	396235.06	4566625.31	1285.325	1.50	0.70	Uncorrected	Pro 6H	7/28/2016 0:00	09:36:41am	New	Sensor	07282016- Excavation Deep Floor - Class 1.SSF
SU 2	0.24	43,057	396227.67	4566637.91	1285.335	1.20	0.70	Uncorrected	Pro 6H	7/28/2016 0:00	10:04:00am	New	Sensor	07282016- Excavation Deep Floor - Class 1.SSF
SU 2	0.24	43,060	396239.34	4566633.61	1285.212	1.20	0.70	Uncorrected	Pro 6H	7/28/2016 0:00	10:02:03am	New	Sensor	07282016- Excavation Deep Floor - Class 1.SSF
SU 2	0.24	43,061	396230.95	4566629.13	1285.175	1.50	0.70	Uncorrected	Pro 6H	7/28/2016 0:00	09:42:07am	New	Sensor	07282016- Excavation Deep Floor - Class 1.SSF
SU 2	0.24	43,062	396236.79	4566636.05	1284.028	1.30	0.70	Uncorrected	Pro 6H	7/28/2016 0:00	10:31:44am	New	Sensor	07282016- Excavation Deep Floor - Class 1.SSF
SU 2	0.25	43,064	396240.1	4566633.97	1284.425	1.30	0.70	Uncorrected	Pro 6H	7/28/2016 0:00	10:31:15am	New	Sensor	07282016- Excavation Deep Floor - Class 1.SSF
SU 2	0.25	43,066	396220.94	4566629.93	1285.278	1.30	0.70	Uncorrected	Pro 6H	7/28/2016 0:00	10:32:56am	New	Sensor	07282016- Excavation Deep Floor - Class 1.SSF
SU 2	0.25	43,067	396229.63	4566632.58	1285.422	1.40	0.70	Uncorrected	Pro 6H	7/28/2016 0:00	09:50:41am	New	Sensor	07282016- Excavation Deep Floor - Class 1.SSF
SU 2	0.25	43,068	396227.07	4566629.7	1285.449	1.50	0.70	Uncorrected	Pro 6H	7/28/2016 0:00	09:40:49am	New	Sensor	07282016- Excavation Deep Floor - Class 1.SSF
SU 2	0.25	43,071	396229.07	4566637.47	1285.302	1.20	0.70	Uncorrected	Pro 6H	7/28/2016 0:00	10:03:58am	New	Sensor	07282016- Excavation Deep Floor - Class 1.SSF
SU 2	0.25	43,072	396221.84	4566632.89	1286.013	1.30	0.70	Uncorrected	Pro 6H	7/28/2016 0:00	10:18:30am	New	Sensor	07282016- Excavation Deep Floor - Class 1.SSF
SU 2	0.25	43,073	396221.16	4566643.67	1284.941	1.30	0.70	Uncorrected	Pro 6H	7/28/2016 0:00	10:32:27am	New	Sensor	07282016- Excavation Deep Floor - Class 1.SSF
SU 2	0.25	43,074	396223.4	4566630.07	1285.156	1.30	0.70	Uncorrected	Pro 6H	7/28/2016 0:00	10:32:59am	New	Sensor	07282016- Excavation Deep Floor - Class 1.SSF
SU 2	0.25	43,076	396226.22	4566629.9	1285.47	1.50	0.70	Uncorrected	Pro 6H	7/28/2016 0:00	09:44:32am	New	Sensor	07282016- Excavation Deep Floor - Class 1.SSF
SU 2	0.25	43,077	396220.33	4566643.62	1286.218	1.30	0.70	Uncorrected	Pro 6H	7/28/2016 0:00	10:15:18am	New	Sensor	07282016- Excavation Deep Floor - Class 1.SSF
SU 2	0.25	43,079	396227.49	4566635.48	1285.76	1.30	0.70	Uncorrected	Pro 6H	7/28/2016 0:00	10:23:44am	New	Sensor	07282016- Excavation Deep Floor - Class 1.SSF
SU 2	0.25	43,080	396229.16	4566626.79	1286.11	1.30	0.70	Uncorrected	Pro 6H	7/28/2016 0:00	10:25:06am	New	Sensor	07282016- Excavation Deep Floor - Class 1.SSF
SU 2	0.25	43,081	396227.54	4566640.17	1285.257	1.30	0.70	Uncorrected	Pro 6H	7/28/2016 0:00	10:22:31am	New	Sensor	07282016- Excavation Deep Floor - Class 1.SSF
SU 2	0.25	43,082	396226.54	4566636.13	1285.82	1.30	0.70	Uncorrected	Pro 6H	7/28/2016 0:00	09:58:07am	New	Sensor	07282016- Excavation Deep Floor - Class 1.SSF
SU 2	0.25	43,083	396230.43	4566639.86	1285.304	1.20	0.70	Uncorrected	Pro 6H	7/28/2016 0:00	10:10:04am	New	Sensor	07282016- Excavation Deep Floor - Class 1.SSF
SU 2	0.25	43,083	396238.1	4566639.44	1283.847	1.30	0.70	Uncorrected	Pro 6H	7/28/2016 0:00	10:29:05am	New	Sensor	07282016- Excavation Deep Floor - Class 1.SSF
SU 2	0.25	43,084	396232.76	4566631.29	1284.818	1.40	0.80	Uncorrected	Pro 6H	7/28/2016 0:00	10:26:50am	New	Sensor	07282016- Excavation Deep Floor - Class 1.SSF
SU 2	0.25	43,087	396227.33	4566640.19	1285.258	1.30	0.70	Uncorrected	Pro 6H	7/28/2016 0:00	10:22:42am	New	Sensor	07282016- Excavation Deep Floor - Class 1.SSF
SU 2	0.25	43,089	396227.05	4566628	1285.423	1.50	0.70	Uncorrected	Pro 6H	7/28/2016 0:00	09:39:04am	New	Sensor	07282016- Excavation Deep Floor - Class 1.SSF
SU 2	0.25	43,089	396236.16	4566633.54	1284.427	1.40	0.80	Uncorrected	Pro 6H	7/28/2016 0:00	10:27:50am	New	Sensor	07282016- Excavation Deep Floor - Class 1.SSF
SU 2	0.25	43,089	396236.78	4566636.14	1284.025	1.30	0.70	Uncorrected	Pro 6H	7/28/2016 0:00	10:31:33am	New	Sensor	07282016- Excavation Deep Floor - Class 1.SSF
SU 2	0.25	43,089	396223.84	4566626.9	1285.009	1.30	0.70	Uncorrected	Pro 6H	7/28/2016 0:00	10:33:59am	New	Sensor	07282016- Excavation Deep Floor - Class 1.SSF
SU 2	0.25	43,089	396238.84	4566633.81	1284.903	1.30	0.70	Uncorrected	Pro 6H	7/28/2016 0:00	10:36:26am	New	Sensor	07282016- Excavation Deep Floor - Class 1.SSF
SU 2	0.25	43,093	396225.78	4566631.18	1286.21	1.30	0.70	Uncorrected	Pro 6H	7/28/2016 0:00	10:23:17am	New	Sensor	07282016- Excavation Deep Floor - Class 1.SSF
SU 2	0.25	43,095	396223.96	4566637.79	1285.417	1.20	0.70	Uncorrected	Pro 6H	7/28/2016 0:00	10:02:38am	New	Sensor	07282016- Excavation Deep Floor - Class 1.SSF
SU 2	0.25	43,095	396224.96	4566627.77	1285.992	1.30	0.70	Uncorrected	Pro 6H	7/28/2016 0:00	10:20:21am	New	Sensor	07282016- Excavation Deep Floor - Class 1.SSF

SU	Z-Score	CPM	Easting	Northing	MSL	PDOP	HDOP	CorrType	RcvrType	GPS_Date	GPS_Time	Update	FeatName	Datafile
SU 2	0.25	43,098	396241.36	4566631.88	1285.206	1.30	0.70	Uncorrected	Pro 6H	7/28/2016 0:00	09:55:52am	New	Sensor	07282016- Excavation Deep Floor - Class 1.SSF
SU 2	0.25	43,098	396220.37	4566630.03	1285.275	1.30	0.70	Uncorrected	Pro 6H	7/28/2016 0:00	10:33:53am	New	Sensor	07282016- Excavation Deep Floor - Class 1.SSF
SU 2	0.25	43,099	396220.25	4566628.95	1286.236	1.30	0.70	Uncorrected	Pro 6H	7/28/2016 0:00	10:16:01am	New	Sensor	07282016- Excavation Deep Floor - Class 1.SSF
SU 2	0.25	43,102	396229.7	4566634.7	1285.42	1.30	0.70	Uncorrected	Pro 6H	7/28/2016 0:00	09:58:45am	New	Sensor	07282016- Excavation Deep Floor - Class 1.SSF
SU 2	0.25	43,105	396221.41	4566641.76	1285.949	1.20	0.70	Uncorrected	Pro 6H	7/28/2016 0:00	10:08:35am	New	Sensor	07282016- Excavation Deep Floor - Class 1.SSF
SU 2	0.25	43,108	396239.24	4566635.25	1285.3	1.20	0.70	Uncorrected	Pro 6H	7/28/2016 0:00	10:04:58am	New	Sensor	07282016- Excavation Deep Floor - Class 1.SSF
SU 2	0.25	43,109	396232.84	4566625.9	1284.81	1.40	0.80	Uncorrected	Pro 6H	7/28/2016 0:00	10:27:38am	New	Sensor	07282016- Excavation Deep Floor - Class 1.SSF
SU 2	0.25	43,109	396240.66	4566634.67	1284.361	1.30	0.70	Uncorrected	Pro 6H	7/28/2016 0:00	10:30:24am	New	Sensor	07282016- Excavation Deep Floor - Class 1.SSF
SU 2	0.26	43,112	396227.84	4566629.61	1285.402	1.50	0.70	Uncorrected	Pro 6H	7/28/2016 0:00	09:41:26am	New	Sensor	07282016- Excavation Deep Floor - Class 1.SSF
SU 2	0.26	43,112	396236.89	4566639.5	1285.14	1.20	0.70	Uncorrected	Pro 6H	7/28/2016 0:00	10:11:33am	New	Sensor	07282016- Excavation Deep Floor - Class 1.SSF
SU 2	0.26	43,117	396225.22	4566638.23	1285.057	1.20	0.70	Uncorrected	Pro 6H	7/28/2016 0:00	10:03:12am	New	Sensor	07282016- Excavation Deep Floor - Class 1.SSF
SU 2	0.26	43,119	396225.72	4566637.93	1285.02	1.20	0.70	Uncorrected	Pro 6H	7/28/2016 0:00	10:03:13am	New	Sensor	07282016- Excavation Deep Floor - Class 1.SSF
SU 2	0.26	43,124	396234.87	4566631.69	1285.13	1.30	0.70	Uncorrected	Pro 6H	7/28/2016 0:00	09:53:40am	New	Sensor	07282016- Excavation Deep Floor - Class 1.SSF
SU 2	0.26	43,124	396231.15	4566635.06	1285.616	1.30	0.70	Uncorrected	Pro 6H	7/28/2016 0:00	09:59:35am	New	Sensor	07282016- Excavation Deep Floor - Class 1.SSF
SU 2	0.26	43,128	396225.41	4566634.89	1285.57	1.30	0.70	Uncorrected	Pro 6H	7/28/2016 0:00	09:54:20am	New	Sensor	07282016- Excavation Deep Floor - Class 1.SSF
SU 2	0.26	43,128	396233.66	4566638.11	1285.286	1.20	0.70	Uncorrected	Pro 6H	7/28/2016 0:00	10:08:02am	New	Sensor	07282016- Excavation Deep Floor - Class 1.SSF
SU 2	0.26	43,129	396227.6	4566640.25	1285.248	1.30	0.70	Uncorrected	Pro 6H	7/28/2016 0:00	10:22:15am	New	Sensor	07282016- Excavation Deep Floor - Class 1.SSF
SU 2	0.26	43,129	396229.59	4566634.1	1285.933	1.30	0.70	Uncorrected	Pro 6H	7/28/2016 0:00	10:24:47am	New	Sensor	07282016- Excavation Deep Floor - Class 1.SSF
SU 2	0.26	43,130	396232.71	4566630.56	1285.323	1.40	0.70	Uncorrected	Pro 6H	7/28/2016 0:00	09:49:26am	New	Sensor	07282016- Excavation Deep Floor - Class 1.SSF
SU 2	0.26	43,131	396230.14	4566626.83	1285.379	1.50	0.70	Uncorrected	Pro 6H	7/28/2016 0:00	09:37:15am	New	Sensor	07282016- Excavation Deep Floor - Class 1.SSF
SU 2	0.26	43,131	396224.55	4566637.44	1285.181	1.20	0.70	Uncorrected	Pro 6H	7/28/2016 0:00	10:01:42am	New	Sensor	07282016- Excavation Deep Floor - Class 1.SSF
SU 2	0.26	43,134	396234.76	4566625.58	1285.226	1.50	0.70	Uncorrected	Pro 6H	7/28/2016 0:00	09:37:21am	New	Sensor	07282016- Excavation Deep Floor - Class 1.SSF
SU 2	0.26	43,135	396239.12	4566634.73	1285.427	1.20	0.70	Uncorrected	Pro 6H	7/28/2016 0:00	10:03:44am	New	Sensor	07282016- Excavation Deep Floor - Class 1.SSF
SU 2	0.26	43,136	396225.25	4566633.69	1285.925	1.30	0.70	Uncorrected	Pro 6H	7/28/2016 0:00	10:20:55am	New	Sensor	07282016- Excavation Deep Floor - Class 1.SSF
SU 2	0.26	43,136	396231.64	4566629.76	1284.863	1.30	0.70	Uncorrected	Pro 6H	7/28/2016 0:00	10:33:37am	New	Sensor	07282016- Excavation Deep Floor - Class 1.SSF
SU 2	0.26	43,140	396235.02	4566641.42	1285.193	1.30	0.70	Uncorrected	Pro 6H	7/28/2016 0:00	10:14:01am	New	Sensor	07282016- Excavation Deep Floor - Class 1.SSF
SU 2	0.26	43,143	396230.72	4566632.86	1285.281	1.30	0.70	Uncorrected	Pro 6H	7/28/2016 0:00	09:53:34am	New	Sensor	07282016- Excavation Deep Floor - Class 1.SSF
SU 2	0.26	43,145	396232.39	4566628.77	1285.165	1.50	0.70	Uncorrected	Pro 6H	7/28/2016 0:00	09:41:37am	New	Sensor	07282016- Excavation Deep Floor - Class 1.SSF
SU 2	0.26	43,147	396216.75	4566639.36	1286.023	1.30	0.70	Uncorrected	Pro 6H	7/28/2016 0:00	10:01:11am	New	Sensor	07282016- Excavation Deep Floor - Class 1.SSF
SU 2	0.26	43,147	396226.37	4566640.22	1285.235	1.20	0.70	Uncorrected	Pro 6H	7/28/2016 0:00	10:08:42am	New	Sensor	07282016- Excavation Deep Floor - Class 1.SSF
SU 2	0.26	43,148	396237.56	4566632.63	1285.326	1.30	0.70	Uncorrected	Pro 6H	7/28/2016 0:00	09:56:07am	New	Sensor	07282016- Excavation Deep Floor - Class 1.SSF
SU 2	0.26	43,150	396228.97	4566632.87	1285.463	1.40	0.70	Uncorrected	Pro 6H	7/28/2016 0:00	09:50:40am	New	Sensor	07282016- Excavation Deep Floor - Class 1.SSF
SU 2	0.26	43,151	396233.39	4566628.71	1285.203	1.50	0.70	Uncorrected	Pro 6H	7/28/2016 0:00	09:41:39am	New	Sensor	07282016- Excavation Deep Floor - Class 1.SSF
SU 2	0.26	43,153	396218.58	4566631.27	1285.519	1.50	0.70	Uncorrected	Pro 6H	7/28/2016 0:00	09:43:34am	New	Sensor	07282016- Excavation Deep Floor - Class 1.SSF
SU 2	0.26	43,153	396238.3	4566628.94	1285.057	1.40	0.70	Uncorrected	Pro 6H	7/28/2016 0:00	09:47:19am	New	Sensor	07282016- Excavation Deep Floor - Class 1.SSF
SU 2	0.26	43,155	396226.05	4566634.67	1285.557	1.30	0.70	Uncorrected	Pro 6H	7/28/2016 0:00	09:54:19am	New	Sensor	07282016- Excavation Deep Floor - Class 1.SSF
SU 2	0.27	43,156	396223.72	4566631.19	1285.595	1.40	0.70	Uncorrected	Pro 6H	7/28/2016 0:00	09:45:37am	New	Sensor	07282016- Excavation Deep Floor - Class 1.SSF
SU 2	0.27	43,158	396235.97	4566629.64	1285.006	1.40	0.70	Uncorrected	Pro 6H	7/28/2016 0:00	09:47:22am	New	Sensor	07282016- Excavation Deep Floor - Class 1.SSF
SU 2	0.27	43,158	396230.28	4566628.99	1284.916	1.30	0.70	Uncorrected	Pro 6H	7/28/2016 0:00	10:33:39am	New	Sensor	07282016- Excavation Deep Floor - Class 1.SSF
SU 2	0.27	43,159	396216.79	4566639.4	1286.057	1.30	0.70	Uncorrected	Pro 6H	7/28/2016 0:00	10:00:46am	New	Sensor	07282016- Excavation Deep Floor - Class 1.SSF
SU 2	0.27	43,161	396230.29	4566627.02	1285.314	1.50	0.70	Uncorrected	Pro 6H	7/28/2016 0:00	09:37:41am	New	Sensor	07282016- Excavation Deep Floor - Class 1.SSF
SU 2	0.27	43,161	396238.99	4566639.52	1283.878	1.40	0.80	Uncorrected	Pro 6H	7/28/2016 0:00	10:28:09am	New	Sensor	07282016- Excavation Deep Floor - Class 1.SSF
SU 2	0.27	43,165	396216.76	4566639.4	1286.035	1.30	0.70	Uncorrected	Pro 6H	7/28/2016 0:00	10:01:04am	New	Sensor	07282016- Excavation Deep Floor - Class 1.SSF
SU 2	0.27	43,167	396227.73	4566630.44	1285.396	1.50	0.70	Uncorrected	Pro 6H	7/28/2016 0:00	09:43:18am	New	Sensor	07282016- Excavation Deep Floor - Class 1.SSF
SU 2	0.27	43,170	396217.99	4566641.71	1286.057	1.20	0.70	Uncorrected	Pro 6H	7/28/2016 0:00	10:07:12am	New	Sensor	07282016- Excavation Deep Floor - Class 1.SSF
SU 2	0.27	43,173	396223.78	4566642.84	1285.454	1.30	0.70	Uncorrected	Pro 6H	7/28/2016 0:00	10:14:41am	New	Sensor	07282016- Excavation Deep Floor - Class 1.SSF
SU 2	0.27	43,173	396233.5	4566638.5	1284.145	1.30	0.70	Uncorrected	Pro 6H	7/28/2016 0:00	10:31:59am	New	Sensor	07282016- Excavation Deep Floor - Class 1.SSF
SU 2	0.27	43,176	396223.84	4566630.31	1285.54	1.50	0.70	Uncorrected	Pro 6H	7/28/2016 0:00	09:42:17am	New	Sensor	07282016- Excavation Deep Floor - Class 1.SSF
SU 2	0.27	43,177	396227.66	4566639.87	1285.254	1.30	0.70	Uncorrected	Pro 6H	7/28/2016 0:00	10:21:43am	New	Sensor	07282016- Excavation Deep Floor - Class 1.SSF
SU 2	0.27	43,181	396222.73	4566636.94	1285.628	1.30	0.70	Uncorrected	Pro 6H	7/28/2016 0:00	09:58:35am	New	Sensor	07282016- Excavation Deep Floor - Class 1.SSF
SU 2	0.27	43,186	396231.6	4566634	1285.058	1.30	0.70	Uncorrected	Pro 6H	7/28/2016 0:00	09:55:29am	New	Sensor	07282016- Excavation Deep Floor - Class 1.SSF
SU 2	0.27	43,188	396226.46	4566627.08	1285.532	1.50	0.70	Uncorrected	Pro 6H	7/28/2016 0:00	09:36:52am	New	Sensor	07282016- Excavation Deep Floor - Class 1.SSF

SU	Z-Score	CPM	Easting	Northing	MSL	PDOP	HDOP	CorrType	RcvrType	GPS_Date	GPS_Time	Update	FeatName	Datafile
SU 2	0.27	43,193	396236.35	4566635.92	1284.122	1.40	0.80	Uncorrected	Pro 6H	7/28/2016 0:00	10:28:22am	New	Sensor	07282016- Excavation Deep Floor - Class 1.SSF
SU 2	0.27	43,197	396231.47	4566630.13	1285.145	1.40	0.70	Uncorrected	Pro 6H	7/28/2016 0:00	09:46:15am	New	Sensor	07282016- Excavation Deep Floor - Class 1.SSF
SU 2	0.27	43,199	396224.15	4566634.94	1285.511	1.40	0.70	Uncorrected	Pro 6H	7/28/2016 0:00	09:52:57am	New	Sensor	07282016- Excavation Deep Floor - Class 1.SSF
SU 2	0.27	43,199	396224.93	4566639.82	1285.123	1.20	0.70	Uncorrected	Pro 6H	7/28/2016 0:00	10:06:55am	New	Sensor	07282016- Excavation Deep Floor - Class 1.SSF
SU 2	0.27	43,200	396228.34	4566635.11	1285.474	1.30	0.70	Uncorrected	Pro 6H	7/28/2016 0:00	09:58:43am	New	Sensor	07282016- Excavation Deep Floor - Class 1.SSF
SU 2	0.27	43,200	396217.34	4566641.91	1286.417	1.20	0.70	Uncorrected	Pro 6H	7/28/2016 0:00	10:07:10am	New	Sensor	07282016- Excavation Deep Floor - Class 1.SSF
SU 2	0.27	43,201	396226.78	4566630.17	1285.378	1.50	0.70	Uncorrected	Pro 6H	7/28/2016 0:00	09:42:13am	New	Sensor	07282016- Excavation Deep Floor - Class 1.SSF
SU 2	0.27	43,201	396229.91	4566636.04	1285.349	1.30	0.70	Uncorrected	Pro 6H	7/28/2016 0:00	10:24:33am	New	Sensor	07282016- Excavation Deep Floor - Class 1.SSF
SU 2	0.28	43,203	396233.58	4566627.47	1285.21	1.50	0.70	Uncorrected	Pro 6H	7/28/2016 0:00	09:40:15am	New	Sensor	07282016- Excavation Deep Floor - Class 1.SSF
SU 2	0.28	43,210	396224.06	4566629.91	1285.612	1.50	0.70	Uncorrected	Pro 6H	7/28/2016 0:00	09:40:54am	New	Sensor	07282016- Excavation Deep Floor - Class 1.SSF
SU 2	0.28	43,211	396230.28	4566633.56	1285.969	1.30	0.70	Uncorrected	Pro 6H	7/28/2016 0:00	10:25:36am	New	Sensor	07282016- Excavation Deep Floor - Class 1.SSF
SU 2	0.28	43,216	396223.54	4566641.89	1285.599	1.20	0.70	Uncorrected	Pro 6H	7/28/2016 0:00	10:09:54am	New	Sensor	07282016- Excavation Deep Floor - Class 1.SSF
SU 2	0.28	43,217	396218.92	4566632.1	1286.046	1.30	0.70	Uncorrected	Pro 6H	7/28/2016 0:00	10:16:06am	New	Sensor	07282016- Excavation Deep Floor - Class 1.SSF
SU 2	0.28	43,218	396220.86	4566630.52	1285.631	1.50	0.70	Uncorrected	Pro 6H	7/28/2016 0:00	09:42:24am	New	Sensor	07282016- Excavation Deep Floor - Class 1.SSF
SU 2	0.28	43,220	396241.33	4566631.75	1285.373	1.30	0.70	Uncorrected	Pro 6H	7/28/2016 0:00	09:55:56am	New	Sensor	07282016- Excavation Deep Floor - Class 1.SSF
SU 2	0.28	43,221	396229.46	4566634.58	1285.433	1.30	0.70	Uncorrected	Pro 6H	7/28/2016 0:00	09:56:24am	New	Sensor	07282016- Excavation Deep Floor - Class 1.SSF
SU 2	0.28	43,221	396228.84	4566637.32	1285.233	1.20	0.70	Uncorrected	Pro 6H	7/28/2016 0:00	10:04:43am	New	Sensor	07282016- Excavation Deep Floor - Class 1.SSF
SU 2	0.28	43,223	396233.99	4566628.29	1285.206	1.50	0.70	Uncorrected	Pro 6H	7/28/2016 0:00	09:42:49am	New	Sensor	07282016- Excavation Deep Floor - Class 1.SSF
SU 2	0.28	43,226	396233.57	4566632.23	1284.863	1.30	0.70	Uncorrected	Pro 6H	7/28/2016 0:00	10:36:59am	New	Sensor	07282016- Excavation Deep Floor - Class 1.SSF
SU 2	0.28	43,227	396241.29	4566631.82	1285.328	1.30	0.70	Uncorrected	Pro 6H	7/28/2016 0:00	09:56:01am	New	Sensor	07282016- Excavation Deep Floor - Class 1.SSF
SU 2	0.28	43,228	396221.64	4566628.32	1285.184	1.30	0.70	Uncorrected	Pro 6H	7/28/2016 0:00	10:33:56am	New	Sensor	07282016- Excavation Deep Floor - Class 1.SSF
SU 2	0.28	43,230	396233.93	4566636.41	1285.027	1.20	0.70	Uncorrected	Pro 6H	7/28/2016 0:00	10:04:50am	New	Sensor	07282016- Excavation Deep Floor - Class 1.SSF
SU 2	0.28	43,232	396229.44	4566628.49	1285.297	1.50	0.70	Uncorrected	Pro 6H	7/28/2016 0:00	09:40:09am	New	Sensor	07282016- Excavation Deep Floor - Class 1.SSF
SU 2	0.28	43,232	396240.6	4566629.18	1285.243	1.40	0.70	Uncorrected	Pro 6H	7/28/2016 0:00	09:51:01am	New	Sensor	07282016- Excavation Deep Floor - Class 1.SSF
SU 2	0.28	43,233	396227.49	4566629.64	1285.421	1.50	0.70	Uncorrected	Pro 6H	7/28/2016 0:00	09:41:15am	New	Sensor	07282016- Excavation Deep Floor - Class 1.SSF
SU 2	0.28	43,233	396230.49	4566629.85	1285.253	1.40	0.70	Uncorrected	Pro 6H	7/28/2016 0:00	09:45:46am	New	Sensor	07282016- Excavation Deep Floor - Class 1.SSF
SU 2	0.28	43,234	396220.92	4566630.46	1285.608	1.50	0.70	Uncorrected	Pro 6H	7/28/2016 0:00	09:42:25am	New	Sensor	07282016- Excavation Deep Floor - Class 1.SSF
SU 2	0.28	43,236	396221.87	4566640.35	1285.429	1.20	0.70	Uncorrected	Pro 6H	7/28/2016 0:00	10:07:18am	New	Sensor	07282016- Excavation Deep Floor - Class 1.SSF
SU 2	0.28	43,237	396230.98	4566631.72	1285.329	1.40	0.70	Uncorrected	Pro 6H	7/28/2016 0:00	09:49:56am	New	Sensor	07282016- Excavation Deep Floor - Class 1.SSF
SU 2	0.28	43,239	396232.03	4566629.49	1285.166	1.40	0.70	Uncorrected	Pro 6H	7/28/2016 0:00	09:45:02am	New	Sensor	07282016- Excavation Deep Floor - Class 1.SSF
SU 2	0.28	43,239	396223.06	4566627.12	1285.071	1.30	0.70	Uncorrected	Pro 6H	7/28/2016 0:00	10:33:58am	New	Sensor	07282016- Excavation Deep Floor - Class 1.SSF
SU 2	0.28	43,241	396222.36	4566631.59	1285.527	1.40	0.70	Uncorrected	Pro 6H	7/28/2016 0:00	09:46:46am	New	Sensor	07282016- Excavation Deep Floor - Class 1.SSF
SU 2	0.28	43,241	396234.77	4566630.96	1284.647	1.40	0.80	Uncorrected	Pro 6H	7/28/2016 0:00	10:27:46am	New	Sensor	07282016- Excavation Deep Floor - Class 1.SSF
SU 2	0.28	43,243	396221.6	4566636.57	1285.468	1.30	0.70	Uncorrected	Pro 6H	7/28/2016 0:00	09:56:35am	New	Sensor	07282016- Excavation Deep Floor - Class 1.SSF
SU 2	0.28	43,245	396231.4	4566632.58	1285.248	1.30	0.70	Uncorrected	Pro 6H	7/28/2016 0:00	09:53:35am	New	Sensor	07282016- Excavation Deep Floor - Class 1.SSF
SU 2	0.28	43,246	396240.38	4566634.56	1285.49	1.20	0.70	Uncorrected	Pro 6H	7/28/2016 0:00	10:03:42am	New	Sensor	07282016- Excavation Deep Floor - Class 1.SSF
SU 2	0.28	43,248	396230.8	4566638.09	1285.021	1.20	0.70	Uncorrected	Pro 6H	7/28/2016 0:00	10:06:48am	New	Sensor	07282016- Excavation Deep Floor - Class 1.SSF
SU 2	0.29	43,249	396235.25	4566626.62	1285.136	1.50	0.70	Uncorrected	Pro 6H	7/28/2016 0:00	09:39:15am	New	Sensor	07282016- Excavation Deep Floor - Class 1.SSF
SU 2	0.29	43,249	396234.69	4566637.51	1284.092	1.30	0.70	Uncorrected	Pro 6H	7/28/2016 0:00	10:31:57am	New	Sensor	07282016- Excavation Deep Floor - Class 1.SSF
SU 2	0.29	43,250	396221.2	4566643.16	1286.143	1.20	0.70	Uncorrected	Pro 6H	7/28/2016 0:00	10:10:59am	New	Sensor	07282016- Excavation Deep Floor - Class 1.SSF
SU 2	0.29	43,254	396224.82	4566631.9	1285.475	1.40	0.70	Uncorrected	Pro 6H	7/28/2016 0:00	09:47:37am	New	Sensor	07282016- Excavation Deep Floor - Class 1.SSF
SU 2	0.29	43,255	396230.21	4566629.27	1285.219	1.50	0.70	Uncorrected	Pro 6H	7/28/2016 0:00	09:42:08am	New	Sensor	07282016- Excavation Deep Floor - Class 1.SSF
SU 2	0.29	43,255	396240.65	4566632.61	1285.309	1.30	0.70	Uncorrected	Pro 6H	7/28/2016 0:00	09:59:03am	New	Sensor	07282016- Excavation Deep Floor - Class 1.SSF
SU 2	0.29	43,256	396223.57	4566631.39	1285.545	1.40	0.70	Uncorrected	Pro 6H	7/28/2016 0:00	09:45:14am	New	Sensor	07282016- Excavation Deep Floor - Class 1.SSF
SU 2	0.29	43,256	396225.65	4566634.34	1285.513	1.30	0.70	Uncorrected	Pro 6H	7/28/2016 0:00	09:53:27am	New	Sensor	07282016- Excavation Deep Floor - Class 1.SSF
SU 2	0.29	43,256	396230.06	4566633.21	1284.944	1.30	0.70	Uncorrected	Pro 6H	7/28/2016 0:00	10:37:03am	New	Sensor	07282016- Excavation Deep Floor - Class 1.SSF
SU 2	0.29	43,258	396222.06	4566631.48	1285.632	1.50	0.70	Uncorrected	Pro 6H	7/28/2016 0:00	09:43:26am	New	Sensor	07282016- Excavation Deep Floor - Class 1.SSF
SU 2	0.29	43,258	396224.93	4566634.86	1285.93	1.30	0.70	Uncorrected	Pro 6H	7/28/2016 0:00	10:20:31am	New	Sensor	07282016- Excavation Deep Floor - Class 1.SSF
SU 2	0.29	43,260	396227.84	4566636.62	1285.404	1.30	0.70	Uncorrected	Pro 6H	7/28/2016 0:00	10:23:46am	New	Sensor	07282016- Excavation Deep Floor - Class 1.SSF
SU 2	0.29	43,261	396218.03	4566631.46	1285.549	1.40	0.70	Uncorrected	Pro 6H	7/28/2016 0:00	09:45:22am	New	Sensor	07282016- Excavation Deep Floor - Class 1.SSF
SU 2	0.29	43,261	396216.77	4566639.48	1286.032	1.30	0.70	Uncorrected	Pro 6H	7/28/2016 0:00	10:00:51am	New	Sensor	07282016- Excavation Deep Floor - Class 1.SSF
SU 2	0.29	43,265	396234.38	4566639.01	1285.292	1.20	0.70	Uncorrected	Pro 6H	7/28/2016 0:00	10:09:24am	New	Sensor	07282016- Excavation Deep Floor - Class 1.SSF

SU	Z-Score	CPM	Easting	Northing	MSL	PDOP	HDOP	CorrType	RcvrType	GPS_Date	GPS_Time	Update	FeatName	Datafile
SU 2	0.29	43,269	396239.68	4566633.58	1285.422	1.30	0.70	Uncorrected	Pro 6H	7/28/2016 0:00	09:59:22am	New	Sensor	07282016- Excavation Deep Floor - Class 1.SSF
SU 2	0.29	43,271	396234.04	4566624.31	1284.898	1.30	0.70	Uncorrected	Pro 6H	7/28/2016 0:00	10:33:20am	New	Sensor	07282016- Excavation Deep Floor - Class 1.SSF
SU 2	0.29	43,273	396233.76	4566626.91	1285.225	1.50	0.70	Uncorrected	Pro 6H	7/28/2016 0:00	09:39:13am	New	Sensor	07282016- Excavation Deep Floor - Class 1.SSF
SU 2	0.29	43,275	396232.18	4566632.17	1285.101	1.40	0.70	Uncorrected	Pro 6H	7/28/2016 0:00	09:52:11am	New	Sensor	07282016- Excavation Deep Floor - Class 1.SSF
SU 2	0.29	43,279	396227.91	4566629.56	1285.471	1.50	0.70	Uncorrected	Pro 6H	7/28/2016 0:00	09:41:18am	New	Sensor	07282016- Excavation Deep Floor - Class 1.SSF
SU 2	0.29	43,280	396217.07	4566636.77	1285.73	1.30	0.70	Uncorrected	Pro 6H	7/28/2016 0:00	09:54:34am	New	Sensor	07282016- Excavation Deep Floor - Class 1.SSF
SU 2	0.29	43,280	396225.95	4566635.91	1285.455	1.30	0.70	Uncorrected	Pro 6H	7/28/2016 0:00	09:57:00am	New	Sensor	07282016- Excavation Deep Floor - Class 1.SSF
SU 2	0.29	43,282	396221.68	4566642.64	1286.069	1.20	0.70	Uncorrected	Pro 6H	7/28/2016 0:00	10:09:51am	New	Sensor	07282016- Excavation Deep Floor - Class 1.SSF
SU 2	0.29	43,283	396224.32	4566631.56	1285.464	1.40	0.70	Uncorrected	Pro 6H	7/28/2016 0:00	09:46:24am	New	Sensor	07282016- Excavation Deep Floor - Class 1.SSF
SU 2	0.29	43,284	396220.7	4566640.12	1285.679	1.20	0.70	Uncorrected	Pro 6H	7/28/2016 0:00	10:05:56am	New	Sensor	07282016- Excavation Deep Floor - Class 1.SSF
SU 2	0.29	43,284	396234.77	4566639.09	1285.246	1.20	0.70	Uncorrected	Pro 6H	7/28/2016 0:00	10:10:38am	New	Sensor	07282016- Excavation Deep Floor - Class 1.SSF
SU 2	0.29	43,285	396240.05	4566633.49	1285.226	1.20	0.70	Uncorrected	Pro 6H	7/28/2016 0:00	10:02:04am	New	Sensor	07282016- Excavation Deep Floor - Class 1.SSF
SU 2	0.29	43,285	396236.41	4566631.49	1284.615	1.30	0.70	Uncorrected	Pro 6H	7/28/2016 0:00	10:29:18am	New	Sensor	07282016- Excavation Deep Floor - Class 1.SSF
SU 2	0.29	43,286	396226.1	4566640.22	1285.294	1.30	0.70	Uncorrected	Pro 6H	7/28/2016 0:00	10:21:34am	New	Sensor	07282016- Excavation Deep Floor - Class 1.SSF
SU 2	0.29	43,287	396223.43	4566635.89	1285.724	1.30	0.70	Uncorrected	Pro 6H	7/28/2016 0:00	10:19:03am	New	Sensor	07282016- Excavation Deep Floor - Class 1.SSF
SU 2	0.29	43,287	396228.78	4566628.41	1284.965	1.30	0.70	Uncorrected	Pro 6H	7/28/2016 0:00	10:33:41am	New	Sensor	07282016- Excavation Deep Floor - Class 1.SSF
SU 2	0.29	43,292	396229.88	4566635.55	1285.628	1.30	0.70	Uncorrected	Pro 6H	7/28/2016 0:00	09:59:37am	New	Sensor	07282016- Excavation Deep Floor - Class 1.SSF
SU 2	0.29	43,293	396220.73	4566643.85	1285.05	1.30	0.70	Uncorrected	Pro 6H	7/28/2016 0:00	10:32:26am	New	Sensor	07282016- Excavation Deep Floor - Class 1.SSF
SU 2	0.29	43,294	396224.25	4566626.34	1285.983	1.30	0.70	Uncorrected	Pro 6H	7/28/2016 0:00	10:19:22am	New	Sensor	07282016- Excavation Deep Floor - Class 1.SSF
SU 2	0.3	43,296	396222.56	4566630.39	1285.619	1.50	0.70	Uncorrected	Pro 6H	7/28/2016 0:00	09:42:19am	New	Sensor	07282016- Excavation Deep Floor - Class 1.SSF
SU 2	0.3	43,297	396220.54	4566633.52	1285.13	1.30	0.70	Uncorrected	Pro 6H	7/28/2016 0:00	10:32:50am	New	Sensor	07282016- Excavation Deep Floor - Class 1.SSF
SU 2	0.3	43,298	396236.82	4566634.38	1285.156	1.20	0.70	Uncorrected	Pro 6H	7/28/2016 0:00	10:02:19am	New	Sensor	07282016- Excavation Deep Floor - Class 1.SSF
SU 2	0.3	43,300	396227.67	4566630.73	1285.34	1.40	0.70	Uncorrected	Pro 6H	7/28/2016 0:00	09:46:53am	New	Sensor	07282016- Excavation Deep Floor - Class 1.SSF
SU 2	0.3	43,301	396239.9	4566634.45	1285.576	1.20	0.70	Uncorrected	Pro 6H	7/28/2016 0:00	10:03:42am	New	Sensor	07282016- Excavation Deep Floor - Class 1.SSF
SU 2	0.3	43,301	396232.36	4566629.2	1284.868	1.40	0.80	Uncorrected	Pro 6H	7/28/2016 0:00	10:27:26am	New	Sensor	07282016- Excavation Deep Floor - Class 1.SSF
SU 2	0.3	43,303	396231.04	4566634.18	1285.346	1.30	0.70	Uncorrected	Pro 6H	7/28/2016 0:00	09:56:22am	New	Sensor	07282016- Excavation Deep Floor - Class 1.SSF
SU 2	0.3	43,303	396224.44	4566636.55	1285.868	1.30	0.70	Uncorrected	Pro 6H	7/28/2016 0:00	09:58:10am	New	Sensor	07282016- Excavation Deep Floor - Class 1.SSF
SU 2	0.3	43,305	396229.99	4566627.42	1285.353	1.50	0.70	Uncorrected	Pro 6H	7/28/2016 0:00	09:38:09am	New	Sensor	07282016- Excavation Deep Floor - Class 1.SSF
SU 2	0.3	43,305	396223.04	4566637.94	1285.091	1.20	0.70	Uncorrected	Pro 6H	7/28/2016 0:00	10:01:40am	New	Sensor	07282016- Excavation Deep Floor - Class 1.SSF
SU 2	0.3	43,307	396235.64	4566626.58	1285.118	1.50	0.70	Uncorrected	Pro 6H	7/28/2016 0:00	09:38:29am	New	Sensor	07282016- Excavation Deep Floor - Class 1.SSF
SU 2	0.3	43,310	396223.76	4566635.03	1285.535	1.30	0.70	Uncorrected	Pro 6H	7/28/2016 0:00	09:53:24am	New	Sensor	07282016- Excavation Deep Floor - Class 1.SSF
SU 2	0.3	43,310	396217.08	4566637.51	1285.876	1.30	0.70	Uncorrected	Pro 6H	7/28/2016 0:00	09:56:44am	New	Sensor	07282016- Excavation Deep Floor - Class 1.SSF
SU 2	0.3	43,312	396236.61	4566630.44	1285.3	1.40	0.70	Uncorrected	Pro 6H	7/28/2016 0:00	09:50:51am	New	Sensor	07282016- Excavation Deep Floor - Class 1.SSF
SU 2	0.3	43,313	396224.55	4566631.25	1285.991	1.30	0.70	Uncorrected	Pro 6H	7/28/2016 0:00	10:19:29am	New	Sensor	07282016- Excavation Deep Floor - Class 1.SSF
SU 2	0.3	43,314	396227.23	4566640.26	1285.146	1.30	0.70	Uncorrected	Pro 6H	7/28/2016 0:00	10:22:04am	New	Sensor	07282016- Excavation Deep Floor - Class 1.SSF
SU 2	0.3	43,316	396224.75	4566634.65	1285.578	1.40	0.70	Uncorrected	Pro 6H	7/28/2016 0:00	09:52:56am	New	Sensor	07282016- Excavation Deep Floor - Class 1.SSF
SU 2	0.3	43,320	396233.92	4566625.11	1285.219	1.50	0.70	Uncorrected	Pro 6H	7/28/2016 0:00	09:35:50am	New	Sensor	07282016- Excavation Deep Floor - Class 1.SSF
SU 2	0.3	43,324	396225.83	4566638.92	1285.348	1.20	0.70	Uncorrected	Pro 6H	7/28/2016 0:00	10:05:33am	New	Sensor	07282016- Excavation Deep Floor - Class 1.SSF
SU 2	0.3	43,325	396227.59	4566640.21	1285.302	1.30	0.70	Uncorrected	Pro 6H	7/28/2016 0:00	10:22:46am	New	Sensor	07282016- Excavation Deep Floor - Class 1.SSF
SU 2	0.3	43,326	396227.51	4566630.09	1285.306	1.50	0.70	Uncorrected	Pro 6H	7/28/2016 0:00	09:42:12am	New	Sensor	07282016- Excavation Deep Floor - Class 1.SSF
SU 2	0.3	43,331	396225.53	4566629.24	1285.413	1.50	0.70	Uncorrected	Pro 6H	7/28/2016 0:00	09:39:45am	New	Sensor	07282016- Excavation Deep Floor - Class 1.SSF
SU 2	0.3	43,332	396235.25	4566624.92	1285.152	1.50	0.70	Uncorrected	Pro 6H	7/28/2016 0:00	09:35:48am	New	Sensor	07282016- Excavation Deep Floor - Class 1.SSF
SU 2	0.3	43,332	396232.1	4566639.38	1285.567	1.20	0.70	Uncorrected	Pro 6H	7/28/2016 0:00	10:09:28am	New	Sensor	07282016- Excavation Deep Floor - Class 1.SSF
SU 2	0.3	43,335	396227.71	4566631.63	1285.593	1.40	0.70	Uncorrected	Pro 6H	7/28/2016 0:00	09:49:19am	New	Sensor	07282016- Excavation Deep Floor - Class 1.SSF
SU 2	0.3	43,335	396216.81	4566639.46	1286.049	1.30	0.70	Uncorrected	Pro 6H	7/28/2016 0:00	10:00:52am	New	Sensor	07282016- Excavation Deep Floor - Class 1.SSF
SU 2	0.3	43,337	396236.08	4566626.96	1285.192	1.50	0.70	Uncorrected	Pro 6H	7/28/2016 0:00	09:39:29am	New	Sensor	07282016- Excavation Deep Floor - Class 1.SSF
SU 2	0.3	43,337	396230.67	4566629.84	1285.228	1.40	0.70	Uncorrected	Pro 6H	7/28/2016 0:00	09:45:04am	New	Sensor	07282016- Excavation Deep Floor - Class 1.SSF
SU 2	0.3	43,338	396233.06	4566631.99	1285.113	1.40	0.70	Uncorrected	Pro 6H	7/28/2016 0:00	09:52:12am	New	Sensor	07282016- Excavation Deep Floor - Class 1.SSF
SU 2	0.3	43,339	396233.19	4566626.65	1285.221	1.50	0.70	Uncorrected	Pro 6H	7/28/2016 0:00	09:37:37am	New	Sensor	07282016- Excavation Deep Floor - Class 1.SSF
SU 2	0.3	43,339	396232.83	4566637.68	1284.891	1.20	0.70	Uncorrected	Pro 6H	7/28/2016 0:00	10:07:32am	New	Sensor	07282016- Excavation Deep Floor - Class 1.SSF
SU 2	0.3	43,339	396220.21	4566643.26	1285.918	1.30	0.70	Uncorrected	Pro 6H	7/28/2016 0:00	10:16:29am	New	Sensor	07282016- Excavation Deep Floor - Class 1.SSF
SU 2	0.31	43,345	396236.81	4566636.05	1284.021	1.30	0.70	Uncorrected	Pro 6H	7/28/2016 0:00	10:31:45am	New	Sensor	07282016- Excavation Deep Floor - Class 1.SSF

SU	Z-Score	CPM	Easting	Northing	MSL	PDOP	HDOP	CorrType	RcvrType	GPS_Date	GPS_Time	Update	FeatName	Datafile
SU 2	0.31	43,347	396233.84	4566629.8	1285.189	1.40	0.70	Uncorrected	Pro 6H	7/28/2016 0:00	09:48:14am	New	Sensor	07282016- Excavation Deep Floor - Class 1.SSF
SU 2	0.31	43,347	396234.09	4566624.28	1284.899	1.30	0.70	Uncorrected	Pro 6H	7/28/2016 0:00	10:33:22am	New	Sensor	07282016- Excavation Deep Floor - Class 1.SSF
SU 2	0.31	43,347	396226.53	4566628.51	1285.038	1.30	0.70	Uncorrected	Pro 6H	7/28/2016 0:00	10:33:44am	New	Sensor	07282016- Excavation Deep Floor - Class 1.SSF
SU 2	0.31	43,348	396225.36	4566631.74	1285.533	1.40	0.70	Uncorrected	Pro 6H	7/28/2016 0:00	09:48:03am	New	Sensor	07282016- Excavation Deep Floor - Class 1.SSF
SU 2	0.31	43,348	396237.43	4566630.16	1285.308	1.40	0.70	Uncorrected	Pro 6H	7/28/2016 0:00	09:50:52am	New	Sensor	07282016- Excavation Deep Floor - Class 1.SSF
SU 2	0.31	43,348	396218.49	4566637.21	1285.642	1.30	0.70	Uncorrected	Pro 6H	7/28/2016 0:00	09:56:39am	New	Sensor	07282016- Excavation Deep Floor - Class 1.SSF
SU 2	0.31	43,348	396238.12	4566634.59	1285.37	1.20	0.70	Uncorrected	Pro 6H	7/28/2016 0:00	10:03:30am	New	Sensor	07282016- Excavation Deep Floor - Class 1.SSF
SU 2	0.31	43,349	396224.2	4566631.17	1285.584	1.50	0.70	Uncorrected	Pro 6H	7/28/2016 0:00	09:43:23am	New	Sensor	07282016- Excavation Deep Floor - Class 1.SSF
SU 2	0.31	43,349	396241.73	4566635.45	1285.275	1.20	0.70	Uncorrected	Pro 6H	7/28/2016 0:00	10:05:12am	New	Sensor	07282016- Excavation Deep Floor - Class 1.SSF
SU 2	0.31	43,351	396227.64	4566640.27	1285.28	1.30	0.70	Uncorrected	Pro 6H	7/28/2016 0:00	10:22:51am	New	Sensor	07282016- Excavation Deep Floor - Class 1.SSF
SU 2	0.31	43,352	396236.82	4566628.55	1285.071	1.40	0.70	Uncorrected	Pro 6H	7/28/2016 0:00	09:47:05am	New	Sensor	07282016- Excavation Deep Floor - Class 1.SSF
SU 2	0.31	43,355	396240.7	4566633.31	1285.423	1.30	0.70	Uncorrected	Pro 6H	7/28/2016 0:00	09:59:20am	New	Sensor	07282016- Excavation Deep Floor - Class 1.SSF
SU 2	0.31	43,355	396236.54	4566638.97	1284.036	1.40	0.80	Uncorrected	Pro 6H	7/28/2016 0:00	10:27:57am	New	Sensor	07282016- Excavation Deep Floor - Class 1.SSF
SU 2	0.31	43,356	396227.22	4566640.24	1285.15	1.30	0.70	Uncorrected	Pro 6H	7/28/2016 0:00	10:22:02am	New	Sensor	07282016- Excavation Deep Floor - Class 1.SSF
SU 2	0.31	43,357	396236.75	4566635.96	1284.095	1.30	0.70	Uncorrected	Pro 6H	7/28/2016 0:00	10:31:50am	New	Sensor	07282016- Excavation Deep Floor - Class 1.SSF
SU 2	0.31	43,358	396232.84	4566628.45	1285.186	1.50	0.70	Uncorrected	Pro 6H	7/28/2016 0:00	09:44:40am	New	Sensor	07282016- Excavation Deep Floor - Class 1.SSF
SU 2	0.31	43,358	396230.67	4566631.53	1285.125	1.40	0.70	Uncorrected	Pro 6H	7/28/2016 0:00	09:48:41am	New	Sensor	07282016- Excavation Deep Floor - Class 1.SSF
SU 2	0.31	43,359	396239.37	4566630.66	1284.622	1.30	0.70	Uncorrected	Pro 6H	7/28/2016 0:00	10:30:32am	New	Sensor	07282016- Excavation Deep Floor - Class 1.SSF
SU 2	0.31	43,361	396236.61	4566634.52	1284.964	1.20	0.70	Uncorrected	Pro 6H	7/28/2016 0:00	10:01:59am	New	Sensor	07282016- Excavation Deep Floor - Class 1.SSF
SU 2	0.31	43,364	396237.73	4566641.05	1284.139	1.40	0.80	Uncorrected	Pro 6H	7/28/2016 0:00	10:28:05am	New	Sensor	07282016- Excavation Deep Floor - Class 1.SSF
SU 2	0.31	43,365	396227.64	4566633.68	1286	1.30	0.70	Uncorrected	Pro 6H	7/28/2016 0:00	10:23:41am	New	Sensor	07282016- Excavation Deep Floor - Class 1.SSF
SU 2	0.31	43,369	396231.2	4566628.69	1285.27	1.50	0.70	Uncorrected	Pro 6H	7/28/2016 0:00	09:42:45am	New	Sensor	07282016- Excavation Deep Floor - Class 1.SSF
SU 2	0.31	43,371	396216.75	4566639.47	1286.073	1.30	0.70	Uncorrected	Pro 6H	7/28/2016 0:00	10:00:26am	New	Sensor	07282016- Excavation Deep Floor - Class 1.SSF
SU 2	0.31	43,373	396234.12	4566623.17	1285.225	1.50	0.70	Uncorrected	Pro 6H	7/28/2016 0:00	09:34:47am	New	Sensor	07282016- Excavation Deep Floor - Class 1.SSF
SU 2	0.31	43,374	396219.84	4566629.99	1285.752	1.50	0.70	Uncorrected	Pro 6H	7/28/2016 0:00	09:43:48am	New	Sensor	07282016- Excavation Deep Floor - Class 1.SSF
SU 2	0.31	43,374	396222.17	4566634.97	1285.403	1.40	0.70	Uncorrected	Pro 6H	7/28/2016 0:00	09:51:56am	New	Sensor	07282016- Excavation Deep Floor - Class 1.SSF
SU 2	0.31	43,375	396223.3	4566634.02	1285.677	1.40	0.70	Uncorrected	Pro 6H	7/28/2016 0:00	09:50:32am	New	Sensor	07282016- Excavation Deep Floor - Class 1.SSF
SU 2	0.31	43,375	396216.8	4566639.46	1286.077	1.30	0.70	Uncorrected	Pro 6H	7/28/2016 0:00	10:00:37am	New	Sensor	07282016- Excavation Deep Floor - Class 1.SSF
SU 2	0.31	43,383	396218.66	4566636.58	1285.739	1.30	0.70	Uncorrected	Pro 6H	7/28/2016 0:00	10:17:20am	New	Sensor	07282016- Excavation Deep Floor - Class 1.SSF
SU 2	0.31	43,384	396231.04	4566634.03	1285.08	1.30	0.70	Uncorrected	Pro 6H	7/28/2016 0:00	09:55:28am	New	Sensor	07282016- Excavation Deep Floor - Class 1.SSF
SU 2	0.31	43,384	396238.96	4566634.19	1285.2	1.20	0.70	Uncorrected	Pro 6H	7/28/2016 0:00	10:02:16am	New	Sensor	07282016- Excavation Deep Floor - Class 1.SSF
SU 2	0.31	43,385	396221.35	4566629.01	1285.843	1.50	0.70	Uncorrected	Pro 6H	7/28/2016 0:00	09:39:52am	New	Sensor	07282016- Excavation Deep Floor - Class 1.SSF
SU 2	0.31	43,385	396225.46	4566635.01	1285.81	1.30	0.70	Uncorrected	Pro 6H	7/28/2016 0:00	10:20:53am	New	Sensor	07282016- Excavation Deep Floor - Class 1.SSF
SU 2	0.31	43,387	396241.82	4566632.07	1285.427	1.30	0.70	Uncorrected	Pro 6H	7/28/2016 0:00	09:57:37am	New	Sensor	07282016- Excavation Deep Floor - Class 1.SSF
SU 2	0.32	43,389	396224.94	4566631.07	1285.492	1.40	0.70	Uncorrected	Pro 6H	7/28/2016 0:00	09:45:12am	New	Sensor	07282016- Excavation Deep Floor - Class 1.SSF
SU 2	0.32	43,392	396227.35	4566638.74	1285.165	1.30	0.70	Uncorrected	Pro 6H	7/28/2016 0:00	10:23:06am	New	Sensor	07282016- Excavation Deep Floor - Class 1.SSF
SU 2	0.32	43,393	396222.76	4566634.82	1285.417	1.40	0.70	Uncorrected	Pro 6H	7/28/2016 0:00	09:51:57am	New	Sensor	07282016- Excavation Deep Floor - Class 1.SSF
SU 2	0.32	43,396	396240.02	4566631.72	1285.158	1.30	0.70	Uncorrected	Pro 6H	7/28/2016 0:00	09:53:55am	New	Sensor	07282016- Excavation Deep Floor - Class 1.SSF
SU 2	0.32	43,397	396220.82	4566627.01	1286.021	1.50	0.70	Uncorrected	Pro 6H	7/28/2016 0:00	09:43:53am	New	Sensor	07282016- Excavation Deep Floor - Class 1.SSF
SU 2	0.32	43,398	396235.14	4566633.02	1285.065	1.30	0.70	Uncorrected	Pro 6H	7/28/2016 0:00	09:57:15am	New	Sensor	07282016- Excavation Deep Floor - Class 1.SSF
SU 2	0.32	43,398	396220.5	4566628.3	1286.338	1.30	0.70	Uncorrected	Pro 6H	7/28/2016 0:00	10:16:00am	New	Sensor	07282016- Excavation Deep Floor - Class 1.SSF
SU 2	0.32	43,399	396216.82	4566639.37	1286.064	1.30	0.70	Uncorrected	Pro 6H	7/28/2016 0:00	10:00:45am	New	Sensor	07282016- Excavation Deep Floor - Class 1.SSF
SU 2	0.32	43,400	396220.84	4566639.35	1285.764	1.20	0.70	Uncorrected	Pro 6H	7/28/2016 0:00	10:04:32am	New	Sensor	07282016- Excavation Deep Floor - Class 1.SSF
SU 2	0.32	43,400	396235.67	4566630.14	1284.676	1.30	0.70	Uncorrected	Pro 6H	7/28/2016 0:00	10:29:20am	New	Sensor	07282016- Excavation Deep Floor - Class 1.SSF
SU 2	0.32	43,401	396241.37	4566631.79	1285.301	1.30	0.70	Uncorrected	Pro 6H	7/28/2016 0:00	09:55:55am	New	Sensor	07282016- Excavation Deep Floor - Class 1.SSF
SU 2	0.32	43,401	396224.48	4566627.6	1285.971	1.30	0.70	Uncorrected	Pro 6H	7/28/2016 0:00	10:19:24am	New	Sensor	07282016- Excavation Deep Floor - Class 1.SSF
SU 2	0.32	43,401	396236.03	4566630.64	1284.667	1.30	0.70	Uncorrected	Pro 6H	7/28/2016 0:00	10:29:19am	New	Sensor	07282016- Excavation Deep Floor - Class 1.SSF
SU 2	0.32	43,401	396220.74	4566645.24	1284.993	1.30	0.70	Uncorrected	Pro 6H	7/28/2016 0:00	10:32:22am	New	Sensor	07282016- Excavation Deep Floor - Class 1.SSF
SU 2	0.32	43,405	396236.03	4566632.06	1285.206	1.30	0.70	Uncorrected	Pro 6H	7/28/2016 0:00	09:55:37am	New	Sensor	07282016- Excavation Deep Floor - Class 1.SSF
SU 2	0.32	43,405	396232.23	4566638.39	1285.259	1.20	0.70	Uncorrected	Pro 6H	7/28/2016 0:00	10:08:04am	New	Sensor	07282016- Excavation Deep Floor - Class 1.SSF
SU 2	0.32	43,407	396241.84	4566632.45	1284.638	1.30	0.70	Uncorrected	Pro 6H	7/28/2016 0:00	10:30:57am	New	Sensor	07282016- Excavation Deep Floor - Class 1.SSF
SU 2	0.32	43,408	396227.98	4566626.23	1285.401	1.50	0.70	Uncorrected	Pro 6H	7/28/2016 0:00	09:36:21am	New	Sensor	07282016- Excavation Deep Floor - Class 1.SSF

SU	Z-Score	CPM	Easting	Northing	MSL	PDOP	HDOP	CorrType	RcvrType	GPS_Date	GPS_Time	Update	FeatName	Datafile
SU 2	0.32	43,408	396232.99	4566630.56	1285.075	1.40	0.70	Uncorrected	Pro 6H	7/28/2016 0:00	09:47:26am	New	Sensor	07282016- Excavation Deep Floor - Class 1.SSF
SU 2	0.32	43,410	396233.84	4566639.34	1284.306	1.30	0.70	Uncorrected	Pro 6H	7/28/2016 0:00	10:36:43am	New	Sensor	07282016- Excavation Deep Floor - Class 1.SSF
SU 2	0.32	43,413	396220.3	4566643.14	1285.957	1.30	0.70	Uncorrected	Pro 6H	7/28/2016 0:00	10:16:33am	New	Sensor	07282016- Excavation Deep Floor - Class 1.SSF
SU 2	0.32	43,414	396225.6	4566640.18	1285.161	1.30	0.70	Uncorrected	Pro 6H	7/28/2016 0:00	10:20:45am	New	Sensor	07282016- Excavation Deep Floor - Class 1.SSF
SU 2	0.32	43,415	396225.05	4566637.42	1285.356	1.30	0.70	Uncorrected	Pro 6H	7/28/2016 0:00	10:19:56am	New	Sensor	07282016- Excavation Deep Floor - Class 1.SSF
SU 2	0.32	43,416	396229.33	4566638.53	1284.906	1.20	0.70	Uncorrected	Pro 6H	7/28/2016 0:00	10:07:28am	New	Sensor	07282016- Excavation Deep Floor - Class 1.SSF
SU 2	0.32	43,417	396240.95	4566634.7	1284.39	1.30	0.70	Uncorrected	Pro 6H	7/28/2016 0:00	10:30:25am	New	Sensor	07282016- Excavation Deep Floor - Class 1.SSF
SU 2	0.32	43,419	396216.76	4566639.42	1286.03	1.30	0.70	Uncorrected	Pro 6H	7/28/2016 0:00	10:00:58am	New	Sensor	07282016- Excavation Deep Floor - Class 1.SSF
SU 2	0.32	43,421	396231.53	4566637.42	1284.931	1.20	0.70	Uncorrected	Pro 6H	7/28/2016 0:00	10:06:12am	New	Sensor	07282016- Excavation Deep Floor - Class 1.SSF
SU 2	0.32	43,423	396227.25	4566640.23	1285.166	1.30	0.70	Uncorrected	Pro 6H	7/28/2016 0:00	10:21:52am	New	Sensor	07282016- Excavation Deep Floor - Class 1.SSF
SU 2	0.32	43,425	396221.89	4566630.03	1285.663	1.50	0.70	Uncorrected	Pro 6H	7/28/2016 0:00	09:41:06am	New	Sensor	07282016- Excavation Deep Floor - Class 1.SSF
SU 2	0.32	43,426	396222.33	4566630.1	1286.113	1.30	0.70	Uncorrected	Pro 6H	7/28/2016 0:00	10:18:26am	New	Sensor	07282016- Excavation Deep Floor - Class 1.SSF
SU 2	0.32	43,427	396223.94	4566631.37	1285.505	1.40	0.70	Uncorrected	Pro 6H	7/28/2016 0:00	09:46:48am	New	Sensor	07282016- Excavation Deep Floor - Class 1.SSF
SU 2	0.32	43,427	396220.45	4566635.44	1285.338	1.40	0.70	Uncorrected	Pro 6H	7/28/2016 0:00	09:51:53am	New	Sensor	07282016- Excavation Deep Floor - Class 1.SSF
SU 2	0.32	43,427	396222.47	4566641.9	1285.925	1.20	0.70	Uncorrected	Pro 6H	7/28/2016 0:00	10:09:42am	New	Sensor	07282016- Excavation Deep Floor - Class 1.SSF
SU 2	0.32	43,430	396221.48	4566639.07	1285.7	1.20	0.70	Uncorrected	Pro 6H	7/28/2016 0:00	10:04:33am	New	Sensor	07282016- Excavation Deep Floor - Class 1.SSF
SU 2	0.32	43,431	396241.37	4566631.66	1285.321	1.30	0.70	Uncorrected	Pro 6H	7/28/2016 0:00	09:56:00am	New	Sensor	07282016- Excavation Deep Floor - Class 1.SSF
SU 2	0.32	43,432	396234.76	4566639.71	1284.073	1.40	0.80	Uncorrected	Pro 6H	7/28/2016 0:00	10:27:02am	New	Sensor	07282016- Excavation Deep Floor - Class 1.SSF
SU 2	0.32	43,434	396234.11	4566624.3	1284.898	1.30	0.70	Uncorrected	Pro 6H	7/28/2016 0:00	10:33:24am	New	Sensor	07282016- Excavation Deep Floor - Class 1.SSF
SU 2	0.33	43,436	396233.27	4566631.44	1284.831	1.40	0.80	Uncorrected	Pro 6H	7/28/2016 0:00	10:27:23am	New	Sensor	07282016- Excavation Deep Floor - Class 1.SSF
SU 2	0.33	43,440	396226.53	4566636.88	1285.171	1.20	0.70	Uncorrected	Pro 6H	7/28/2016 0:00	10:01:45am	New	Sensor	07282016- Excavation Deep Floor - Class 1.SSF
SU 2	0.33	43,441	396228.99	4566626.93	1285.393	1.50	0.70	Uncorrected	Pro 6H	7/28/2016 0:00	09:36:49am	New	Sensor	07282016- Excavation Deep Floor - Class 1.SSF
SU 2	0.33	43,446	396228.48	4566631.19	1285.347	1.40	0.70	Uncorrected	Pro 6H	7/28/2016 0:00	09:48:07am	New	Sensor	07282016- Excavation Deep Floor - Class 1.SSF
SU 2	0.33	43,446	396227.65	4566640.23	1285.292	1.30	0.70	Uncorrected	Pro 6H	7/28/2016 0:00	10:22:50am	New	Sensor	07282016- Excavation Deep Floor - Class 1.SSF
SU 2	0.33	43,447	396227.84	4566629.51	1285.402	1.50	0.70	Uncorrected	Pro 6H	7/28/2016 0:00	09:41:25am	New	Sensor	07282016- Excavation Deep Floor - Class 1.SSF
SU 2	0.33	43,450	396240.98	4566630.73	1285.047	1.40	0.70	Uncorrected	Pro 6H	7/28/2016 0:00	09:52:31am	New	Sensor	07282016- Excavation Deep Floor - Class 1.SSF
SU 2	0.33	43,451	396227.07	4566632.73	1285.564	1.40	0.70	Uncorrected	Pro 6H	7/28/2016 0:00	09:50:02am	New	Sensor	07282016- Excavation Deep Floor - Class 1.SSF
SU 2	0.33	43,454	396227.81	4566632.14	1285.363	1.40	0.70	Uncorrected	Pro 6H	7/28/2016 0:00	09:48:45am	New	Sensor	07282016- Excavation Deep Floor - Class 1.SSF
SU 2	0.33	43,454	396229.24	4566633.26	1285.039	1.30	0.70	Uncorrected	Pro 6H	7/28/2016 0:00	10:37:04am	New	Sensor	07282016- Excavation Deep Floor - Class 1.SSF
SU 2	0.33	43,457	396216.71	4566639.65	1286.016	1.30	0.70	Uncorrected	Pro 6H	7/28/2016 0:00	10:00:14am	New	Sensor	07282016- Excavation Deep Floor - Class 1.SSF
SU 2	0.33	43,457	396229.31	4566631.23	1286.022	1.30	0.70	Uncorrected	Pro 6H	7/28/2016 0:00	10:25:39am	New	Sensor	07282016- Excavation Deep Floor - Class 1.SSF
SU 2	0.33	43,458	396225.32	4566640.83	1285.259	1.30	0.70	Uncorrected	Pro 6H	7/28/2016 0:00	10:20:44am	New	Sensor	07282016- Excavation Deep Floor - Class 1.SSF
SU 2	0.33	43,459	396232.18	4566629.22	1284.807	1.40	0.80	Uncorrected	Pro 6H	7/28/2016 0:00	10:26:47am	New	Sensor	07282016- Excavation Deep Floor - Class 1.SSF
SU 2	0.33	43,460	396224.32	4566629.92	1286.073	1.30	0.70	Uncorrected	Pro 6H	7/28/2016 0:00	10:19:27am	New	Sensor	07282016- Excavation Deep Floor - Class 1.SSF
SU 2	0.33	43,464	396220.64	4566644.23	1285.918	1.30	0.70	Uncorrected	Pro 6H	7/28/2016 0:00	10:17:44am	New	Sensor	07282016- Excavation Deep Floor - Class 1.SSF
SU 2	0.33	43,466	396227.6	4566640.24	1285.262	1.30	0.70	Uncorrected	Pro 6H	7/28/2016 0:00	10:22:26am	New	Sensor	07282016- Excavation Deep Floor - Class 1.SSF
SU 2	0.33	43,470	396222.05	4566629.91	1285.649	1.50	0.70	Uncorrected	Pro 6H	7/28/2016 0:00	09:40:57am	New	Sensor	07282016- Excavation Deep Floor - Class 1.SSF
SU 2	0.33	43,470	396232.91	4566632.01	1284.751	1.40	0.80	Uncorrected	Pro 6H	7/28/2016 0:00	10:26:51am	New	Sensor	07282016- Excavation Deep Floor - Class 1.SSF
SU 2	0.33	43,472	396230.82	4566627.46	1285.263	1.50	0.70	Uncorrected	Pro 6H	7/28/2016 0:00	09:39:09am	New	Sensor	07282016- Excavation Deep Floor - Class 1.SSF
SU 2	0.33	43,473	396218.01	4566640.63	1286.134	1.20	0.70	Uncorrected	Pro 6H	7/28/2016 0:00	10:04:27am	New	Sensor	07282016- Excavation Deep Floor - Class 1.SSF
SU 2	0.33	43,478	396233.46	4566627.73	1284.914	1.40	0.80	Uncorrected	Pro 6H	7/28/2016 0:00	10:28:33am	New	Sensor	07282016- Excavation Deep Floor - Class 1.SSF
SU 2	0.33	43,479	396235.34	4566629.92	1285.017	1.40	0.70	Uncorrected	Pro 6H	7/28/2016 0:00	09:47:23am	New	Sensor	07282016- Excavation Deep Floor - Class 1.SSF
SU 2	0.34	43,482	396231.93	4566628.57	1285.284	1.50	0.70	Uncorrected	Pro 6H	7/28/2016 0:00	09:42:46am	New	Sensor	07282016- Excavation Deep Floor - Class 1.SSF
SU 2	0.34	43,487	396223.84	4566642.18	1285.501	1.20	0.70	Uncorrected	Pro 6H	7/28/2016 0:00	10:11:12am	New	Sensor	07282016- Excavation Deep Floor - Class 1.SSF
SU 2	0.34	43,489	396229.37	4566639.53	1285.254	1.20	0.70	Uncorrected	Pro 6H	7/28/2016 0:00	10:08:08am	New	Sensor	07282016- Excavation Deep Floor - Class 1.SSF
SU 2	0.34	43,490	396239.79	4566632.09	1284.577	1.30	0.70	Uncorrected	Pro 6H	7/28/2016 0:00	10:30:19am	New	Sensor	07282016- Excavation Deep Floor - Class 1.SSF
SU 2	0.34	43,491	396221.05	4566639.94	1285.607	1.20	0.70	Uncorrected	Pro 6H	7/28/2016 0:00	10:05:56am	New	Sensor	07282016- Excavation Deep Floor - Class 1.SSF
SU 2	0.34	43,492	396225.27	4566636.57	1285.812	1.30	0.70	Uncorrected	Pro 6H	7/28/2016 0:00	09:58:09am	New	Sensor	07282016- Excavation Deep Floor - Class 1.SSF
SU 2	0.34	43,492	396223.27	4566641.09	1285.34	1.20	0.70	Uncorrected	Pro 6H	7/28/2016 0:00	10:08:38am	New	Sensor	07282016- Excavation Deep Floor - Class 1.SSF
SU 2	0.34	43,492	396227.43	4566640.3	1285.37	1.20	0.70	Uncorrected	Pro 6H	7/28/2016 0:00	10:10:00am	New	Sensor	07282016- Excavation Deep Floor - Class 1.SSF
SU 2	0.34	43,493	396227.26	4566640.24	1285.177	1.30	0.70	Uncorrected	Pro 6H	7/28/2016 0:00	10:21:51am	New	Sensor	07282016- Excavation Deep Floor - Class 1.SSF
SU 2	0.34	43,496	396234.01	4566631.18	1285.379	1.40	0.70	Uncorrected	Pro 6H	7/28/2016 0:00	09:50:47am	New	Sensor	07282016- Excavation Deep Floor - Class 1.SSF

SU	Z-Score	CPM	Easting	Northing	MSL	PDOP	HDOP	CorrType	RcvrType	GPS_Date	GPS_Time	Update	FeatName	Datafile
SU 2	0.34	43,496	396237.3	4566633.78	1284.535	1.30	0.70	Uncorrected	Pro 6H	7/28/2016 0:00	10:29:15am	New	Sensor	07282016- Excavation Deep Floor - Class 1.SSF
SU 2	0.34	43,499	396222.27	4566638.26	1285.248	1.20	0.70	Uncorrected	Pro 6H	7/28/2016 0:00	10:01:39am	New	Sensor	07282016- Excavation Deep Floor - Class 1.SSF
SU 2	0.34	43,500	396228.08	4566627.01	1285.405	1.50	0.70	Uncorrected	Pro 6H	7/28/2016 0:00	09:36:50am	New	Sensor	07282016- Excavation Deep Floor - Class 1.SSF
SU 2	0.34	43,501	396220.1	4566640.4	1285.813	1.30	0.70	Uncorrected	Pro 6H	7/28/2016 0:00	10:15:36am	New	Sensor	07282016- Excavation Deep Floor - Class 1.SSF
SU 2	0.34	43,504	396220.67	4566641.69	1285.93	1.20	0.70	Uncorrected	Pro 6H	7/28/2016 0:00	10:08:20am	New	Sensor	07282016- Excavation Deep Floor - Class 1.SSF
SU 2	0.34	43,504	396226.43	4566628.83	1286.248	1.30	0.70	Uncorrected	Pro 6H	7/28/2016 0:00	10:24:09am	New	Sensor	07282016- Excavation Deep Floor - Class 1.SSF
SU 2	0.34	43,505	396236.77	4566632.12	1285.231	1.30	0.70	Uncorrected	Pro 6H	7/28/2016 0:00	09:54:00am	New	Sensor	07282016- Excavation Deep Floor - Class 1.SSF
SU 2	0.34	43,505	396238.79	4566632.24	1284.622	1.30	0.70	Uncorrected	Pro 6H	7/28/2016 0:00	10:29:52am	New	Sensor	07282016- Excavation Deep Floor - Class 1.SSF
SU 2	0.34	43,507	396226.11	4566634.37	1285.527	1.40	0.70	Uncorrected	Pro 6H	7/28/2016 0:00	09:52:54am	New	Sensor	07282016- Excavation Deep Floor - Class 1.SSF
SU 2	0.34	43,508	396236.55	4566639.72	1284.078	1.40	0.80	Uncorrected	Pro 6H	7/28/2016 0:00	10:27:58am	New	Sensor	07282016- Excavation Deep Floor - Class 1.SSF
SU 2	0.34	43,510	396241.65	4566631.45	1285.231	1.30	0.70	Uncorrected	Pro 6H	7/28/2016 0:00	09:57:26am	New	Sensor	07282016- Excavation Deep Floor - Class 1.SSF
SU 2	0.34	43,511	396216.74	4566639.48	1285.921	1.20	0.70	Uncorrected	Pro 6H	7/28/2016 0:00	10:01:18am	New	Sensor	07282016- Excavation Deep Floor - Class 1.SSF
SU 2	0.34	43,512	396230.77	4566639.01	1285.245	1.20	0.70	Uncorrected	Pro 6H	7/28/2016 0:00	10:08:06am	New	Sensor	07282016- Excavation Deep Floor - Class 1.SSF
SU 2	0.34	43,517	396241.79	4566632.13	1285.371	1.30	0.70	Uncorrected	Pro 6H	7/28/2016 0:00	09:57:31am	New	Sensor	07282016- Excavation Deep Floor - Class 1.SSF
SU 2	0.34	43,518	396218.5	4566631.16	1285.554	1.50	0.70	Uncorrected	Pro 6H	7/28/2016 0:00	09:43:35am	New	Sensor	07282016- Excavation Deep Floor - Class 1.SSF
SU 2	0.34	43,519	396221.74	4566628.75	1285.755	1.50	0.70	Uncorrected	Pro 6H	7/28/2016 0:00	09:38:52am	New	Sensor	07282016- Excavation Deep Floor - Class 1.SSF
SU 2	0.34	43,519	396230.68	4566628.87	1285.307	1.50	0.70	Uncorrected	Pro 6H	7/28/2016 0:00	09:42:44am	New	Sensor	07282016- Excavation Deep Floor - Class 1.SSF
SU 2	0.34	43,522	396220.99	4566628.26	1285.9	1.50	0.70	Uncorrected	Pro 6H	7/28/2016 0:00	09:43:57am	New	Sensor	07282016- Excavation Deep Floor - Class 1.SSF
SU 2	0.34	43,523	396236.58	4566634.13	1285.782	1.30	0.70	Uncorrected	Pro 6H	7/28/2016 0:00	09:57:50am	New	Sensor	07282016- Excavation Deep Floor - Class 1.SSF
SU 2	0.34	43,524	396240.51	4566634.64	1285.439	1.20	0.70	Uncorrected	Pro 6H	7/28/2016 0:00	10:05:00am	New	Sensor	07282016- Excavation Deep Floor - Class 1.SSF
SU 2	0.35	43,529	396235.97	4566630.62	1285.273	1.40	0.70	Uncorrected	Pro 6H	7/28/2016 0:00	09:50:50am	New	Sensor	07282016- Excavation Deep Floor - Class 1.SSF
SU 2	0.35	43,529	396221.42	4566635.35	1285.357	1.40	0.70	Uncorrected	Pro 6H	7/28/2016 0:00	09:53:01am	New	Sensor	07282016- Excavation Deep Floor - Class 1.SSF
SU 2	0.35	43,529	396225.6	4566636.34	1285.593	1.30	0.70	Uncorrected	Pro 6H	7/28/2016 0:00	10:20:51am	New	Sensor	07282016- Excavation Deep Floor - Class 1.SSF
SU 2	0.35	43,529	396231.93	4566632.59	1284.961	1.40	0.80	Uncorrected	Pro 6H	7/28/2016 0:00	10:26:02am	New	Sensor	07282016- Excavation Deep Floor - Class 1.SSF
SU 2	0.35	43,531	396221.2	4566627.64	1285.898	1.50	0.70	Uncorrected	Pro 6H	7/28/2016 0:00	09:43:56am	New	Sensor	07282016- Excavation Deep Floor - Class 1.SSF
SU 2	0.35	43,532	396235.85	4566640.94	1284.669	1.20	0.70	Uncorrected	Pro 6H	7/28/2016 0:00	10:12:10am	New	Sensor	07282016- Excavation Deep Floor - Class 1.SSF
SU 2	0.35	43,534	396230.22	4566637.15	1285.196	1.20	0.70	Uncorrected	Pro 6H	7/28/2016 0:00	10:03:56am	New	Sensor	07282016- Excavation Deep Floor - Class 1.SSF
SU 2	0.35	43,541	396227.62	4566634.33	1285.898	1.30	0.70	Uncorrected	Pro 6H	7/28/2016 0:00	10:23:42am	New	Sensor	07282016- Excavation Deep Floor - Class 1.SSF
SU 2	0.35	43,542	396234.64	4566628.49	1285.195	1.50	0.70	Uncorrected	Pro 6H	7/28/2016 0:00	09:43:08am	New	Sensor	07282016- Excavation Deep Floor - Class 1.SSF
SU 2	0.35	43,543	396232.11	4566639.18	1285.039	1.20	0.70	Uncorrected	Pro 6H	7/28/2016 0:00	10:08:50am	New	Sensor	07282016- Excavation Deep Floor - Class 1.SSF
SU 2	0.35	43,547	396241.78	4566631.84	1285.244	1.30	0.70	Uncorrected	Pro 6H	7/28/2016 0:00	09:57:27am	New	Sensor	07282016- Excavation Deep Floor - Class 1.SSF
SU 2	0.35	43,551	396234.28	4566636.88	1284.996	1.20	0.70	Uncorrected	Pro 6H	7/28/2016 0:00	10:06:16am	New	Sensor	07282016- Excavation Deep Floor - Class 1.SSF
SU 2	0.35	43,552	396236.05	4566629.41	1285.115	1.40	0.70	Uncorrected	Pro 6H	7/28/2016 0:00	09:48:17am	New	Sensor	07282016- Excavation Deep Floor - Class 1.SSF
SU 2	0.35	43,553	396223.55	4566635.93	1285.437	1.30	0.70	Uncorrected	Pro 6H	7/28/2016 0:00	09:55:08am	New	Sensor	07282016- Excavation Deep Floor - Class 1.SSF
SU 2	0.35	43,554	396219.15	4566640.11	1285.922	1.20	0.70	Uncorrected	Pro 6H	7/28/2016 0:00	10:04:29am	New	Sensor	07282016- Excavation Deep Floor - Class 1.SSF
SU 2	0.35	43,557	396235.55	4566628.24	1285.067	1.50	0.70	Uncorrected	Pro 6H	7/28/2016 0:00	09:41:55am	New	Sensor	07282016- Excavation Deep Floor - Class 1.SSF
SU 2	0.35	43,557	396228.6	4566639.89	1285.147	1.20	0.70	Uncorrected	Pro 6H	7/28/2016 0:00	10:08:45am	New	Sensor	07282016- Excavation Deep Floor - Class 1.SSF
SU 2	0.35	43,557	396238.68	4566640.01	1284.444	1.20	0.70	Uncorrected	Pro 6H	7/28/2016 0:00	10:11:56am	New	Sensor	07282016- Excavation Deep Floor - Class 1.SSF
SU 2	0.35	43,558	396221.64	4566635.25	1285.831	1.30	0.70	Uncorrected	Pro 6H	7/28/2016 0:00	10:18:33am	New	Sensor	07282016- Excavation Deep Floor - Class 1.SSF
SU 2	0.35	43,558	396236.26	4566631.63	1284.612	1.30	0.70	Uncorrected	Pro 6H	7/28/2016 0:00	10:34:19am	New	Sensor	07282016- Excavation Deep Floor - Class 1.SSF
SU 2	0.35	43,563	396231.2	4566636.8	1285.17	1.30	0.70	Uncorrected	Pro 6H	7/28/2016 0:00	10:25:20am	New	Sensor	07282016- Excavation Deep Floor - Class 1.SSF
SU 2	0.35	43,564	396216.68	4566639.56	1286.034	1.30	0.70	Uncorrected	Pro 6H	7/28/2016 0:00	10:00:30am	New	Sensor	07282016- Excavation Deep Floor - Class 1.SSF
SU 2	0.35	43,564	396220.58	4566645.65	1286.163	1.30	0.70	Uncorrected	Pro 6H	7/28/2016 0:00	10:15:13am	New	Sensor	07282016- Excavation Deep Floor - Class 1.SSF
SU 2	0.35	43,567	396238.05	4566638.52	1283.882	1.30	0.70	Uncorrected	Pro 6H	7/28/2016 0:00	10:29:01am	New	Sensor	07282016- Excavation Deep Floor - Class 1.SSF
SU 2	0.35	43,568	396231.56	4566627.28	1285.289	1.50	0.70	Uncorrected	Pro 6H	7/28/2016 0:00	09:39:10am	New	Sensor	07282016- Excavation Deep Floor - Class 1.SSF
SU 2	0.35	43,569	396227.79	4566627.86	1285.334	1.50	0.70	Uncorrected	Pro 6H	7/28/2016 0:00	09:38:06am	New	Sensor	07282016- Excavation Deep Floor - Class 1.SSF
SU 2	0.35	43,571	396229.72	4566629.97	1285.298	1.40	0.70	Uncorrected	Pro 6H	7/28/2016 0:00	09:45:45am	New	Sensor	07282016- Excavation Deep Floor - Class 1.SSF
SU 2	0.35	43,574	396226.86	4566629.66	1285.363	1.50	0.70	Uncorrected	Pro 6H	7/28/2016 0:00	09:41:14am	New	Sensor	07282016- Excavation Deep Floor - Class 1.SSF
SU 2	0.36	43,575	396220.51	4566633.62	1285.525	1.40	0.70	Uncorrected	Pro 6H	7/28/2016 0:00	09:50:11am	New	Sensor	07282016- Excavation Deep Floor - Class 1.SSF
SU 2	0.36	43,575	396227.92	4566638.44	1285.037	1.20	0.70	Uncorrected	Pro 6H	7/28/2016 0:00	10:06:06am	New	Sensor	07282016- Excavation Deep Floor - Class 1.SSF
SU 2	0.36	43,580	396241.59	4566634.27	1285.491	1.20	0.70	Uncorrected	Pro 6H	7/28/2016 0:00	10:03:40am	New	Sensor	07282016- Excavation Deep Floor - Class 1.SSF
SU 2	0.36	43,581	396220.21	4566640.4	1285.879	1.30	0.70	Uncorrected	Pro 6H	7/28/2016 0:00	10:15:34am	New	Sensor	07282016- Excavation Deep Floor - Class 1.SSF

SU	Z-Score	CPM	Easting	Northing	MSL	PDOP	HDOP	CorrType	RcvrType	GPS_Date	GPS_Time	Update	FeatName	Datafile
SU 2	0.36	43,582	396231.8	4566640.14	1285.314	1.20	0.70	Uncorrected	Pro 6H	7/28/2016 0:00	10:11:25am	New	Sensor	07282016- Excavation Deep Floor - Class 1.SSF
SU 2	0.36	43,586	396233.19	4566628.27	1285.254	1.50	0.70	Uncorrected	Pro 6H	7/28/2016 0:00	09:40:40am	New	Sensor	07282016- Excavation Deep Floor - Class 1.SSF
SU 2	0.36	43,587	396230.68	4566635.14	1285.723	1.30	0.70	Uncorrected	Pro 6H	7/28/2016 0:00	09:58:00am	New	Sensor	07282016- Excavation Deep Floor - Class 1.SSF
SU 2	0.36	43,588	396239.34	4566634.66	1284.851	1.30	0.70	Uncorrected	Pro 6H	7/28/2016 0:00	10:36:24am	New	Sensor	07282016- Excavation Deep Floor - Class 1.SSF
SU 2	0.36	43,593	396226.28	4566635.74	1285.561	1.30	0.70	Uncorrected	Pro 6H	7/28/2016 0:00	09:58:40am	New	Sensor	07282016- Excavation Deep Floor - Class 1.SSF
SU 2	0.36	43,595	396234.9	4566628.68	1284.682	1.30	0.70	Uncorrected	Pro 6H	7/28/2016 0:00	10:29:22am	New	Sensor	07282016- Excavation Deep Floor - Class 1.SSF
SU 2	0.36	43,596	396220.15	4566631.32	1285.615	1.50	0.70	Uncorrected	Pro 6H	7/28/2016 0:00	09:43:30am	New	Sensor	07282016- Excavation Deep Floor - Class 1.SSF
SU 2	0.36	43,597	396238.02	4566629.94	1285.314	1.40	0.70	Uncorrected	Pro 6H	7/28/2016 0:00	09:50:53am	New	Sensor	07282016- Excavation Deep Floor - Class 1.SSF
SU 2	0.36	43,599	396227.44	4566628.89	1285.442	1.50	0.70	Uncorrected	Pro 6H	7/28/2016 0:00	09:40:06am	New	Sensor	07282016- Excavation Deep Floor - Class 1.SSF
SU 2	0.36	43,599	396223.19	4566632.22	1285.57	1.40	0.70	Uncorrected	Pro 6H	7/28/2016 0:00	09:48:00am	New	Sensor	07282016- Excavation Deep Floor - Class 1.SSF
SU 2	0.36	43,600	396222.11	4566630.27	1285.681	1.50	0.70	Uncorrected	Pro 6H	7/28/2016 0:00	09:42:32am	New	Sensor	07282016- Excavation Deep Floor - Class 1.SSF
SU 2	0.36	43,600	396238.23	4566631.21	1285.155	1.30	0.70	Uncorrected	Pro 6H	7/28/2016 0:00	09:53:45am	New	Sensor	07282016- Excavation Deep Floor - Class 1.SSF
SU 2	0.36	43,600	396224.24	4566628.65	1285.998	1.30	0.70	Uncorrected	Pro 6H	7/28/2016 0:00	10:20:09am	New	Sensor	07282016- Excavation Deep Floor - Class 1.SSF
SU 2	0.36	43,600	396223.99	4566628.01	1285.989	1.30	0.70	Uncorrected	Pro 6H	7/28/2016 0:00	10:20:10am	New	Sensor	07282016- Excavation Deep Floor - Class 1.SSF
SU 2	0.36	43,604	396233.29	4566634.66	1285.541	1.30	0.70	Uncorrected	Pro 6H	7/28/2016 0:00	09:57:56am	New	Sensor	07282016- Excavation Deep Floor - Class 1.SSF
SU 2	0.36	43,606	396234.3	4566632.44	1285.09	1.30	0.70	Uncorrected	Pro 6H	7/28/2016 0:00	09:55:34am	New	Sensor	07282016- Excavation Deep Floor - Class 1.SSF
SU 2	0.36	43,608	396216.82	4566639.43	1286.077	1.30	0.70	Uncorrected	Pro 6H	7/28/2016 0:00	10:00:42am	New	Sensor	07282016- Excavation Deep Floor - Class 1.SSF
SU 2	0.36	43,610	396227.72	4566628.42	1284.998	1.30	0.70	Uncorrected	Pro 6H	7/28/2016 0:00	10:33:05am	New	Sensor	07282016- Excavation Deep Floor - Class 1.SSF
SU 2	0.36	43,612	396231.64	4566633.24	1285.305	1.30	0.70	Uncorrected	Pro 6H	7/28/2016 0:00	09:54:11am	New	Sensor	07282016- Excavation Deep Floor - Class 1.SSF
SU 2	0.36	43,612	396220.47	4566644.48	1286.089	1.30	0.70	Uncorrected	Pro 6H	7/28/2016 0:00	10:15:15am	New	Sensor	07282016- Excavation Deep Floor - Class 1.SSF
SU 2	0.36	43,613	396233.43	4566627.11	1285.218	1.50	0.70	Uncorrected	Pro 6H	7/28/2016 0:00	09:38:33am	New	Sensor	07282016- Excavation Deep Floor - Class 1.SSF
SU 2	0.36	43,613	396234.95	4566632.13	1285.21	1.30	0.70	Uncorrected	Pro 6H	7/28/2016 0:00	09:54:05am	New	Sensor	07282016- Excavation Deep Floor - Class 1.SSF
SU 2	0.36	43,617	396223.57	4566627.82	1285.671	1.50	0.70	Uncorrected	Pro 6H	7/28/2016 0:00	09:37:07am	New	Sensor	07282016- Excavation Deep Floor - Class 1.SSF
SU 2	0.36	43,618	396227.25	4566640.24	1285.167	1.30	0.70	Uncorrected	Pro 6H	7/28/2016 0:00	10:22:24am	New	Sensor	07282016- Excavation Deep Floor - Class 1.SSF
SU 2	0.36	43,619	396227.02	4566629.79	1285.383	1.50	0.70	Uncorrected	Pro 6H	7/28/2016 0:00	09:44:33am	New	Sensor	07282016- Excavation Deep Floor - Class 1.SSF
SU 2	0.36	43,619	396228.67	4566634.94	1285.179	1.30	0.70	Uncorrected	Pro 6H	7/28/2016 0:00	09:55:22am	New	Sensor	07282016- Excavation Deep Floor - Class 1.SSF
SU 2	0.36	43,620	396224.7	4566625.93	1285.279	1.50	0.70	Uncorrected	Pro 6H	7/28/2016 0:00	09:35:11am	New	Sensor	07282016- Excavation Deep Floor - Class 1.SSF
SU 2	0.37	43,623	396238.68	4566632.13	1285.084	1.30	0.70	Uncorrected	Pro 6H	7/28/2016 0:00	09:55:42am	New	Sensor	07282016- Excavation Deep Floor - Class 1.SSF
SU 2	0.37	43,626	396235.84	4566641.86	1284.87	1.20	0.70	Uncorrected	Pro 6H	7/28/2016 0:00	10:12:45am	New	Sensor	07282016- Excavation Deep Floor - Class 1.SSF
SU 2	0.37	43,632	396228.04	4566640.55	1284.165	1.30	0.70	Uncorrected	Pro 6H	7/28/2016 0:00	10:32:06am	New	Sensor	07282016- Excavation Deep Floor - Class 1.SSF
SU 2	0.37	43,634	396216.75	4566639.44	1286.047	1.30	0.70	Uncorrected	Pro 6H	7/28/2016 0:00	10:00:41am	New	Sensor	07282016- Excavation Deep Floor - Class 1.SSF
SU 2	0.37	43,635	396229.14	4566631.16	1285.246	1.40	0.70	Uncorrected	Pro 6H	7/28/2016 0:00	09:47:31am	New	Sensor	07282016- Excavation Deep Floor - Class 1.SSF
SU 2	0.37	43,637	396237.86	4566633.88	1284.338	1.30	0.70	Uncorrected	Pro 6H	7/28/2016 0:00	10:28:55am	New	Sensor	07282016- Excavation Deep Floor - Class 1.SSF
SU 2	0.37	43,638	396225.62	4566626.79	1285.9	1.30	0.70	Uncorrected	Pro 6H	7/28/2016 0:00	10:21:14am	New	Sensor	07282016- Excavation Deep Floor - Class 1.SSF
SU 2	0.37	43,640	396229.3	4566634.03	1285.912	1.30	0.70	Uncorrected	Pro 6H	7/28/2016 0:00	10:24:30am	New	Sensor	07282016- Excavation Deep Floor - Class 1.SSF
SU 2	0.37	43,641	396238.97	4566637.12	1284.015	1.30	0.70	Uncorrected	Pro 6H	7/28/2016 0:00	10:29:09am	New	Sensor	07282016- Excavation Deep Floor - Class 1.SSF
SU 2	0.37	43,642	396218.81	4566634.21	1285.814	1.30	0.70	Uncorrected	Pro 6H	7/28/2016 0:00	10:16:09am	New	Sensor	07282016- Excavation Deep Floor - Class 1.SSF
SU 2	0.37	43,643	396220.94	4566629.82	1285.728	1.50	0.70	Uncorrected	Pro 6H	7/28/2016 0:00	09:41:01am	New	Sensor	07282016- Excavation Deep Floor - Class 1.SSF
SU 2	0.37	43,644	396222.08	4566634.76	1285.069	1.30	0.70	Uncorrected	Pro 6H	7/28/2016 0:00	10:37:13am	New	Sensor	07282016- Excavation Deep Floor - Class 1.SSF
SU 2	0.37	43,645	396228.55	4566630.49	1285.275	1.40	0.70	Uncorrected	Pro 6H	7/28/2016 0:00	09:46:54am	New	Sensor	07282016- Excavation Deep Floor - Class 1.SSF
SU 2	0.37	43,648	396231.2	4566640.39	1285.366	1.20	0.70	Uncorrected	Pro 6H	7/28/2016 0:00	10:11:24am	New	Sensor	07282016- Excavation Deep Floor - Class 1.SSF
SU 2	0.37	43,649	396229.06	4566632.56	1286.066	1.30	0.70	Uncorrected	Pro 6H	7/28/2016 0:00	10:24:28am	New	Sensor	07282016- Excavation Deep Floor - Class 1.SSF
SU 2	0.37	43,650	396239.38	4566640.18	1284.199	1.20	0.70	Uncorrected	Pro 6H	7/28/2016 0:00	10:12:17am	New	Sensor	07282016- Excavation Deep Floor - Class 1.SSF
SU 2	0.37	43,651	396231.13	4566629.59	1285.163	1.40	0.80	Uncorrected	Pro 6H	7/28/2016 0:00	10:25:58am	New	Sensor	07282016- Excavation Deep Floor - Class 1.SSF
SU 2	0.37	43,652	396224.48	4566628.69	1285.06	1.30	0.70	Uncorrected	Pro 6H	7/28/2016 0:00	10:33:47am	New	Sensor	07282016- Excavation Deep Floor - Class 1.SSF
SU 2	0.37	43,653	396232.13	4566626.18	1285.323	1.50	0.70	Uncorrected	Pro 6H	7/28/2016 0:00	09:36:45am	New	Sensor	07282016- Excavation Deep Floor - Class 1.SSF
SU 2	0.37	43,653	396238.11	4566632.04	1285.199	1.30	0.70	Uncorrected	Pro 6H	7/28/2016 0:00	09:53:58am	New	Sensor	07282016- Excavation Deep Floor - Class 1.SSF
SU 2	0.37	43,654	396227.21	4566640.25	1285.142	1.30	0.70	Uncorrected	Pro 6H	7/28/2016 0:00	10:22:00am	New	Sensor	07282016- Excavation Deep Floor - Class 1.SSF
SU 2	0.37	43,656	396234.12	4566624.29	1284.887	1.30	0.70	Uncorrected	Pro 6H	7/28/2016 0:00	10:33:23am	New	Sensor	07282016- Excavation Deep Floor - Class 1.SSF
SU 2	0.37	43,657	396234.07	4566625.9	1285.245	1.50	0.70	Uncorrected	Pro 6H	7/28/2016 0:00	09:37:20am	New	Sensor	07282016- Excavation Deep Floor - Class 1.SSF
SU 2	0.37	43,662	396226.15	4566629.81	1285.44	1.50	0.70	Uncorrected	Pro 6H	7/28/2016 0:00	09:42:38am	New	Sensor	07282016- Excavation Deep Floor - Class 1.SSF
SU 2	0.37	43,662	396241.95	4566633.33	1285.195	1.20	0.70	Uncorrected	Pro 6H	7/28/2016 0:00	10:02:09am	New	Sensor	07282016- Excavation Deep Floor - Class 1.SSF

SU	Z-Score	CPM	Easting	Northing	MSL	PDOP	HDOP	CorrType	RcvrType	GPS_Date	GPS_Time	Update	FeatName	Datafile
SU 2	0.37	43,663	396234.43	4566631.87	1284.816	1.30	0.70	Uncorrected	Pro 6H	7/28/2016 0:00	10:36:58am	New	Sensor	07282016- Excavation Deep Floor - Class 1.SSF
SU 2	0.37	43,665	396222.67	4566635.2	1285.414	1.40	0.70	Uncorrected	Pro 6H	7/28/2016 0:00	09:52:59am	New	Sensor	07282016- Excavation Deep Floor - Class 1.SSF
SU 2	0.37	43,665	396216.75	4566639.51	1286.065	1.30	0.70	Uncorrected	Pro 6H	7/28/2016 0:00	10:00:24am	New	Sensor	07282016- Excavation Deep Floor - Class 1.SSF
SU 2	0.37	43,667	396232.43	4566634.85	1285.469	1.30	0.70	Uncorrected	Pro 6H	7/28/2016 0:00	09:59:33am	New	Sensor	07282016- Excavation Deep Floor - Class 1.SSF
SU 2	0.37	43,667	396232.62	4566626.34	1284.989	1.40	0.80	Uncorrected	Pro 6H	7/28/2016 0:00	10:28:35am	New	Sensor	07282016- Excavation Deep Floor - Class 1.SSF
SU 2	0.38	43,669	396228.53	4566630.27	1285.371	1.50	0.70	Uncorrected	Pro 6H	7/28/2016 0:00	09:43:17am	New	Sensor	07282016- Excavation Deep Floor - Class 1.SSF
SU 2	0.38	43,669	396218.26	4566631.16	1285.552	1.50	0.70	Uncorrected	Pro 6H	7/28/2016 0:00	09:43:36am	New	Sensor	07282016- Excavation Deep Floor - Class 1.SSF
SU 2	0.38	43,669	396228.35	4566630.89	1285.324	1.40	0.70	Uncorrected	Pro 6H	7/28/2016 0:00	09:46:19am	New	Sensor	07282016- Excavation Deep Floor - Class 1.SSF
SU 2	0.38	43,669	396241.68	4566635.91	1285.126	1.20	0.70	Uncorrected	Pro 6H	7/28/2016 0:00	10:06:32am	New	Sensor	07282016- Excavation Deep Floor - Class 1.SSF
SU 2	0.38	43,673	396219.31	4566632.82	1285.524	1.40	0.70	Uncorrected	Pro 6H	7/28/2016 0:00	09:47:54am	New	Sensor	07282016- Excavation Deep Floor - Class 1.SSF
SU 2	0.38	43,675	396227.53	4566634.99	1285.836	1.30	0.70	Uncorrected	Pro 6H	7/28/2016 0:00	10:23:43am	New	Sensor	07282016- Excavation Deep Floor - Class 1.SSF
SU 2	0.38	43,675	396231.12	4566635.06	1285.551	1.30	0.70	Uncorrected	Pro 6H	7/28/2016 0:00	10:25:33am	New	Sensor	07282016- Excavation Deep Floor - Class 1.SSF
SU 2	0.38	43,677	396234.23	4566628.41	1285.146	1.50	0.70	Uncorrected	Pro 6H	7/28/2016 0:00	09:41:41am	New	Sensor	07282016- Excavation Deep Floor - Class 1.SSF
SU 2	0.38	43,677	396221.39	4566633.3	1285.499	1.40	0.70	Uncorrected	Pro 6H	7/28/2016 0:00	09:48:54am	New	Sensor	07282016- Excavation Deep Floor - Class 1.SSF
SU 2	0.38	43,680	396222.7	4566629.93	1285.632	1.50	0.70	Uncorrected	Pro 6H	7/28/2016 0:00	09:40:56am	New	Sensor	07282016- Excavation Deep Floor - Class 1.SSF
SU 2	0.38	43,680	396235.57	4566640.16	1284.363	1.30	0.70	Uncorrected	Pro 6H	7/28/2016 0:00	10:36:41am	New	Sensor	07282016- Excavation Deep Floor - Class 1.SSF
SU 2	0.38	43,684	396237.05	4566628.67	1284.637	1.30	0.70	Uncorrected	Pro 6H	7/28/2016 0:00	10:29:57am	New	Sensor	07282016- Excavation Deep Floor - Class 1.SSF
SU 2	0.38	43,685	396240.11	4566629.75	1285.032	1.40	0.70	Uncorrected	Pro 6H	7/28/2016 0:00	09:52:23am	New	Sensor	07282016- Excavation Deep Floor - Class 1.SSF
SU 2	0.38	43,690	396220.07	4566630.42	1286.234	1.30	0.70	Uncorrected	Pro 6H	7/28/2016 0:00	10:15:51am	New	Sensor	07282016- Excavation Deep Floor - Class 1.SSF
SU 2	0.38	43,694	396232.82	4566625.99	1285.321	1.50	0.70	Uncorrected	Pro 6H	7/28/2016 0:00	09:36:44am	New	Sensor	07282016- Excavation Deep Floor - Class 1.SSF
SU 2	0.38	43,694	396239.36	4566634.79	1284.419	1.30	0.70	Uncorrected	Pro 6H	7/28/2016 0:00	10:29:48am	New	Sensor	07282016- Excavation Deep Floor - Class 1.SSF
SU 2	0.38	43,695	396230.42	4566634.25	1285.259	1.30	0.70	Uncorrected	Pro 6H	7/28/2016 0:00	09:57:07am	New	Sensor	07282016- Excavation Deep Floor - Class 1.SSF
SU 2	0.38	43,697	396233.05	4566639.43	1285.13	1.20	0.70	Uncorrected	Pro 6H	7/28/2016 0:00	10:10:08am	New	Sensor	07282016- Excavation Deep Floor - Class 1.SSF
SU 2	0.38	43,699	396218.71	4566632.3	1286.032	1.30	0.70	Uncorrected	Pro 6H	7/28/2016 0:00	10:16:58am	New	Sensor	07282016- Excavation Deep Floor - Class 1.SSF
SU 2	0.38	43,700	396221.39	4566637.25	1285.684	1.30	0.70	Uncorrected	Pro 6H	7/28/2016 0:00	10:18:36am	New	Sensor	07282016- Excavation Deep Floor - Class 1.SSF
SU 2	0.38	43,701	396216.76	4566639.42	1286.035	1.30	0.70	Uncorrected	Pro 6H	7/28/2016 0:00	10:01:05am	New	Sensor	07282016- Excavation Deep Floor - Class 1.SSF
SU 2	0.38	43,702	396239.27	4566628.78	1285.216	1.40	0.70	Uncorrected	Pro 6H	7/28/2016 0:00	09:49:36am	New	Sensor	07282016- Excavation Deep Floor - Class 1.SSF
SU 2	0.38	43,702	396226.86	4566625.96	1286.123	1.30	0.70	Uncorrected	Pro 6H	7/28/2016 0:00	10:24:19am	New	Sensor	07282016- Excavation Deep Floor - Class 1.SSF
SU 2	0.38	43,703	396221.62	4566629.16	1285.784	1.50	0.70	Uncorrected	Pro 6H	7/28/2016 0:00	09:39:51am	New	Sensor	07282016- Excavation Deep Floor - Class 1.SSF
SU 2	0.38	43,703	396225.87	4566639.5	1285.088	1.30	0.70	Uncorrected	Pro 6H	7/28/2016 0:00	10:20:46am	New	Sensor	07282016- Excavation Deep Floor - Class 1.SSF
SU 2	0.38	43,704	396219.12	4566638.05	1285.721	1.30	0.70	Uncorrected	Pro 6H	7/28/2016 0:00	10:16:14am	New	Sensor	07282016- Excavation Deep Floor - Class 1.SSF
SU 2	0.38	43,706	396221.86	4566629.71	1285.213	1.30	0.70	Uncorrected	Pro 6H	7/28/2016 0:00	10:32:57am	New	Sensor	07282016- Excavation Deep Floor - Class 1.SSF
SU 2	0.38	43,708	396227.22	4566640.26	1285.146	1.30	0.70	Uncorrected	Pro 6H	7/28/2016 0:00	10:22:05am	New	Sensor	07282016- Excavation Deep Floor - Class 1.SSF
SU 2	0.38	43,709	396222.3	4566628.5	1286.098	1.30	0.70	Uncorrected	Pro 6H	7/28/2016 0:00	10:18:24am	New	Sensor	07282016- Excavation Deep Floor - Class 1.SSF
SU 2	0.38	43,712	396227.2	4566627.93	1285.396	1.50	0.70	Uncorrected	Pro 6H	7/28/2016 0:00	09:38:42am	New	Sensor	07282016- Excavation Deep Floor - Class 1.SSF
SU 2	0.38	43,713	396233.19	4566629.7	1285.189	1.40	0.70	Uncorrected	Pro 6H	7/28/2016 0:00	09:47:00am	New	Sensor	07282016- Excavation Deep Floor - Class 1.SSF
SU 2	0.39	43,715	396238.51	4566630.51	1285.262	1.40	0.70	Uncorrected	Pro 6H	7/28/2016 0:00	09:51:06am	New	Sensor	07282016- Excavation Deep Floor - Class 1.SSF
SU 2	0.39	43,717	396227	4566627.96	1285.365	1.50	0.70	Uncorrected	Pro 6H	7/28/2016 0:00	09:38:05am	New	Sensor	07282016- Excavation Deep Floor - Class 1.SSF
SU 2	0.39	43,717	396218.61	4566628.72	1286.3	1.50	0.70	Uncorrected	Pro 6H	7/28/2016 0:00	09:44:04am	New	Sensor	07282016- Excavation Deep Floor - Class 1.SSF
SU 2	0.39	43,719	396226.95	4566630.83	1285.346	1.40	0.70	Uncorrected	Pro 6H	7/28/2016 0:00	09:46:52am	New	Sensor	07282016- Excavation Deep Floor - Class 1.SSF
SU 2	0.39	43,721	396221.43	4566629.04	1285.808	1.50	0.70	Uncorrected	Pro 6H	7/28/2016 0:00	09:39:54am	New	Sensor	07282016- Excavation Deep Floor - Class 1.SSF
SU 2	0.39	43,721	396237.16	4566631.48	1285.1	1.40	0.70	Uncorrected	Pro 6H	7/28/2016 0:00	09:52:38am	New	Sensor	07282016- Excavation Deep Floor - Class 1.SSF
SU 2	0.39	43,722	396221.37	4566632	1285.444	1.40	0.70	Uncorrected	Pro 6H	7/28/2016 0:00	09:46:28am	New	Sensor	07282016- Excavation Deep Floor - Class 1.SSF
SU 2	0.39	43,723	396239.58	4566636.43	1284.067	1.30	0.70	Uncorrected	Pro 6H	7/28/2016 0:00	10:31:21am	New	Sensor	07282016- Excavation Deep Floor - Class 1.SSF
SU 2	0.39	43,726	396232.98	4566628.73	1285.185	1.50	0.70	Uncorrected	Pro 6H	7/28/2016 0:00	09:41:38am	New	Sensor	07282016- Excavation Deep Floor - Class 1.SSF
SU 2	0.39	43,727	396240.27	4566631.99	1285.261	1.30	0.70	Uncorrected	Pro 6H	7/28/2016 0:00	09:57:23am	New	Sensor	07282016- Excavation Deep Floor - Class 1.SSF
SU 2	0.39	43,727	396234.09	4566624.32	1284.897	1.30	0.70	Uncorrected	Pro 6H	7/28/2016 0:00	10:33:19am	New	Sensor	07282016- Excavation Deep Floor - Class 1.SSF
SU 2	0.39	43,728	396224.37	4566629.31	1285.575	1.50	0.70	Uncorrected	Pro 6H	7/28/2016 0:00	09:40:02am	New	Sensor	07282016- Excavation Deep Floor - Class 1.SSF
SU 2	0.39	43,729	396221.83	4566640.23	1285.625	1.20	0.70	Uncorrected	Pro 6H	7/28/2016 0:00	10:07:00am	New	Sensor	07282016- Excavation Deep Floor - Class 1.SSF
SU 2	0.39	43,729	396220.42	4566642.52	1285.886	1.30	0.70	Uncorrected	Pro 6H	7/28/2016 0:00	10:17:47am	New	Sensor	07282016- Excavation Deep Floor - Class 1.SSF
SU 2	0.39	43,732	396235.74	4566630.38	1285.129	1.40	0.70	Uncorrected	Pro 6H	7/28/2016 0:00	09:48:34am	New	Sensor	07282016- Excavation Deep Floor - Class 1.SSF
SU 2	0.39	43,736	396228.58	4566632.01	1285.284	1.40	0.70	Uncorrected	Pro 6H	7/28/2016 0:00	09:48:44am	New	Sensor	07282016- Excavation Deep Floor - Class 1.SSF

SU	Z-Score	CPM	Easting	Northing	MSL	PDOP	HDOP	CorrType	RcvrType	GPS_Date	GPS_Time	Update	FeatName	Datafile
SU 2	0.39	43,740	396223.39	4566635.07	1285.467	1.40	0.70	Uncorrected	Pro 6H	7/28/2016 0:00	09:52:58am	New	Sensor	07282016- Excavation Deep Floor - Class 1.SSF
SU 2	0.39	43,741	396227.63	4566640.16	1285.305	1.30	0.70	Uncorrected	Pro 6H	7/28/2016 0:00	10:22:47am	New	Sensor	07282016- Excavation Deep Floor - Class 1.SSF
SU 2	0.39	43,742	396227.04	4566631.72	1285.629	1.40	0.70	Uncorrected	Pro 6H	7/28/2016 0:00	09:49:18am	New	Sensor	07282016- Excavation Deep Floor - Class 1.SSF
SU 2	0.39	43,743	396230.55	4566640.01	1285.392	1.20	0.70	Uncorrected	Pro 6H	7/28/2016 0:00	10:10:44am	New	Sensor	07282016- Excavation Deep Floor - Class 1.SSF
SU 2	0.39	43,744	396224.67	4566630.92	1285.952	1.30	0.70	Uncorrected	Pro 6H	7/28/2016 0:00	10:20:06am	New	Sensor	07282016- Excavation Deep Floor - Class 1.SSF
SU 2	0.39	43,747	396229.78	4566629.1	1285.347	1.50	0.70	Uncorrected	Pro 6H	7/28/2016 0:00	09:40:45am	New	Sensor	07282016- Excavation Deep Floor - Class 1.SSF
SU 2	0.39	43,747	396221.42	4566629.96	1285.708	1.50	0.70	Uncorrected	Pro 6H	7/28/2016 0:00	09:40:58am	New	Sensor	07282016- Excavation Deep Floor - Class 1.SSF
SU 2	0.39	43,747	396233.11	4566626.58	1284.776	1.40	0.80	Uncorrected	Pro 6H	7/28/2016 0:00	10:27:39am	New	Sensor	07282016- Excavation Deep Floor - Class 1.SSF
SU 2	0.39	43,749	396216.78	4566639.65	1286.029	1.30	0.70	Uncorrected	Pro 6H	7/28/2016 0:00	10:00:13am	New	Sensor	07282016- Excavation Deep Floor - Class 1.SSF
SU 2	0.39	43,750	396227.29	4566635.34	1285.232	1.30	0.70	Uncorrected	Pro 6H	7/28/2016 0:00	09:55:19am	New	Sensor	07282016- Excavation Deep Floor - Class 1.SSF
SU 2	0.39	43,750	396227.56	4566640.13	1285.283	1.30	0.70	Uncorrected	Pro 6H	7/28/2016 0:00	10:21:38am	New	Sensor	07282016- Excavation Deep Floor - Class 1.SSF
SU 2	0.39	43,751	396240.03	4566634.12	1284.403	1.30	0.70	Uncorrected	Pro 6H	7/28/2016 0:00	10:31:10am	New	Sensor	07282016- Excavation Deep Floor - Class 1.SSF
SU 2	0.39	43,755	396217.8	4566631.68	1285.524	1.40	0.70	Uncorrected	Pro 6H	7/28/2016 0:00	09:45:28am	New	Sensor	07282016- Excavation Deep Floor - Class 1.SSF
SU 2	0.39	43,755	396230.58	4566632.6	1285.904	1.30	0.70	Uncorrected	Pro 6H	7/28/2016 0:00	10:25:14am	New	Sensor	07282016- Excavation Deep Floor - Class 1.SSF
SU 2	0.39	43,756	396227.22	4566640.29	1285.233	1.20	0.70	Uncorrected	Pro 6H	7/28/2016 0:00	10:08:43am	New	Sensor	07282016- Excavation Deep Floor - Class 1.SSF
SU 2	0.39	43,757	396241.78	4566632.08	1285.464	1.30	0.70	Uncorrected	Pro 6H	7/28/2016 0:00	09:57:38am	New	Sensor	07282016- Excavation Deep Floor - Class 1.SSF
SU 2	0.39	43,758	396223.5	4566634.72	1285.444	1.40	0.70	Uncorrected	Pro 6H	7/28/2016 0:00	09:51:58am	New	Sensor	07282016- Excavation Deep Floor - Class 1.SSF
SU 2	0.39	43,760	396236.07	4566628.11	1285.17	1.50	0.70	Uncorrected	Pro 6H	7/28/2016 0:00	09:43:06am	New	Sensor	07282016- Excavation Deep Floor - Class 1.SSF
SU 2	0.39	43,760	396230.87	4566630.15	1285.192	1.40	0.70	Uncorrected	Pro 6H	7/28/2016 0:00	09:46:57am	New	Sensor	07282016- Excavation Deep Floor - Class 1.SSF
SU 2	0.4	43,761	396238.1	4566626.87	1285.181	1.50	0.70	Uncorrected	Pro 6H	7/28/2016 0:00	09:40:32am	New	Sensor	07282016- Excavation Deep Floor - Class 1.SSF
SU 2	0.4	43,761	396226.39	4566626.99	1286.121	1.30	0.70	Uncorrected	Pro 6H	7/28/2016 0:00	10:23:31am	New	Sensor	07282016- Excavation Deep Floor - Class 1.SSF
SU 2	0.4	43,762	396235.67	4566628.36	1285.168	1.40	0.70	Uncorrected	Pro 6H	7/28/2016 0:00	09:45:53am	New	Sensor	07282016- Excavation Deep Floor - Class 1.SSF
SU 2	0.4	43,762	396217.24	4566640.62	1286.22	1.20	0.70	Uncorrected	Pro 6H	7/28/2016 0:00	10:05:46am	New	Sensor	07282016- Excavation Deep Floor - Class 1.SSF
SU 2	0.4	43,763	396229.14	4566635.84	1285.694	1.30	0.70	Uncorrected	Pro 6H	7/28/2016 0:00	09:59:38am	New	Sensor	07282016- Excavation Deep Floor - Class 1.SSF
SU 2	0.4	43,768	396223.07	4566632.87	1285.71	1.40	0.70	Uncorrected	Pro 6H	7/28/2016 0:00	09:49:13am	New	Sensor	07282016- Excavation Deep Floor - Class 1.SSF
SU 2	0.4	43,768	396234.06	4566624.3	1284.913	1.30	0.70	Uncorrected	Pro 6H	7/28/2016 0:00	10:33:25am	New	Sensor	07282016- Excavation Deep Floor - Class 1.SSF
SU 2	0.4	43,769	396241.38	4566633.64	1285.499	1.20	0.70	Uncorrected	Pro 6H	7/28/2016 0:00	10:03:35am	New	Sensor	07282016- Excavation Deep Floor - Class 1.SSF
SU 2	0.4	43,770	396218.56	4566630.76	1286.088	1.30	0.70	Uncorrected	Pro 6H	7/28/2016 0:00	10:17:06am	New	Sensor	07282016- Excavation Deep Floor - Class 1.SSF
SU 2	0.4	43,771	396222.57	4566641.19	1285.529	1.20	0.70	Uncorrected	Pro 6H	7/28/2016 0:00	10:08:37am	New	Sensor	07282016- Excavation Deep Floor - Class 1.SSF
SU 2	0.4	43,772	396233.73	4566637.49	1284.99	1.20	0.70	Uncorrected	Pro 6H	7/28/2016 0:00	10:06:44am	New	Sensor	07282016- Excavation Deep Floor - Class 1.SSF
SU 2	0.4	43,777	396225.43	4566631.88	1285.448	1.40	0.70	Uncorrected	Pro 6H	7/28/2016 0:00	09:47:36am	New	Sensor	07282016- Excavation Deep Floor - Class 1.SSF
SU 2	0.4	43,777	396221.04	4566644.76	1285.826	1.30	0.70	Uncorrected	Pro 6H	7/28/2016 0:00	10:17:43am	New	Sensor	07282016- Excavation Deep Floor - Class 1.SSF
SU 2	0.4	43,781	396239.79	4566639.62	1283.79	1.40	0.80	Uncorrected	Pro 6H	7/28/2016 0:00	10:28:10am	New	Sensor	07282016- Excavation Deep Floor - Class 1.SSF
SU 2	0.4	43,783	396227.47	4566637.79	1285.225	1.20	0.70	Uncorrected	Pro 6H	7/28/2016 0:00	10:04:41am	New	Sensor	07282016- Excavation Deep Floor - Class 1.SSF
SU 2	0.4	43,787	396227.35	4566627.39	1285.395	1.50	0.70	Uncorrected	Pro 6H	7/28/2016 0:00	09:37:45am	New	Sensor	07282016- Excavation Deep Floor - Class 1.SSF
SU 2	0.4	43,787	396220.35	4566643.76	1286.167	1.30	0.70	Uncorrected	Pro 6H	7/28/2016 0:00	10:15:23am	New	Sensor	07282016- Excavation Deep Floor - Class 1.SSF
SU 2	0.4	43,788	396233.8	4566628.59	1285.185	1.50	0.70	Uncorrected	Pro 6H	7/28/2016 0:00	09:41:40am	New	Sensor	07282016- Excavation Deep Floor - Class 1.SSF
SU 2	0.4	43,788	396225.13	4566624.88	1285.79	1.30	0.70	Uncorrected	Pro 6H	7/28/2016 0:00	10:21:11am	New	Sensor	07282016- Excavation Deep Floor - Class 1.SSF
SU 2	0.4	43,792	396230.01	4566639.53	1285.143	1.20	0.70	Uncorrected	Pro 6H	7/28/2016 0:00	10:08:47am	New	Sensor	07282016- Excavation Deep Floor - Class 1.SSF
SU 2	0.4	43,795	396221.95	4566643.39	1285.664	1.30	0.70	Uncorrected	Pro 6H	7/28/2016 0:00	10:15:01am	New	Sensor	07282016- Excavation Deep Floor - Class 1.SSF
SU 2	0.4	43,797	396225.11	4566639.08	1285.151	1.30	0.70	Uncorrected	Pro 6H	7/28/2016 0:00	10:20:37am	New	Sensor	07282016- Excavation Deep Floor - Class 1.SSF
SU 2	0.4	43,798	396222.35	4566627.87	1286.136	1.30	0.70	Uncorrected	Pro 6H	7/28/2016 0:00	10:18:23am	New	Sensor	07282016- Excavation Deep Floor - Class 1.SSF
SU 2	0.4	43,800	396236.54	4566640.58	1284.391	1.30	0.70	Uncorrected	Pro 6H	7/28/2016 0:00	10:36:40am	New	Sensor	07282016- Excavation Deep Floor - Class 1.SSF
SU 2	0.4	43,801	396232.81	4566628.63	1285.167	1.50	0.70	Uncorrected	Pro 6H	7/28/2016 0:00	09:42:04am	New	Sensor	07282016- Excavation Deep Floor - Class 1.SSF
SU 2	0.4	43,801	396229.28	4566630.9	1285.332	1.40	0.70	Uncorrected	Pro 6H	7/28/2016 0:00	09:48:08am	New	Sensor	07282016- Excavation Deep Floor - Class 1.SSF
SU 2	0.4	43,801	396239.17	4566638.32	1284.905	1.20	0.70	Uncorrected	Pro 6H	7/28/2016 0:00	10:10:32am	New	Sensor	07282016- Excavation Deep Floor - Class 1.SSF
SU 2	0.4	43,804	396237.02	4566636.24	1284.031	1.30	0.70	Uncorrected	Pro 6H	7/28/2016 0:00	10:31:25am	New	Sensor	07282016- Excavation Deep Floor - Class 1.SSF
SU 2	0.4	43,806	396220.2	4566643.61	1286.156	1.30	0.70	Uncorrected	Pro 6H	7/28/2016 0:00	10:15:25am	New	Sensor	07282016- Excavation Deep Floor - Class 1.SSF
SU 2	0.4	43,806	396232.66	4566632.49	1284.883	1.30	0.70	Uncorrected	Pro 6H	7/28/2016 0:00	10:37:00am	New	Sensor	07282016- Excavation Deep Floor - Class 1.SSF
SU 2	0.41	43,811	396221.44	4566632.61	1285.545	1.40	0.70	Uncorrected	Pro 6H	7/28/2016 0:00	09:47:57am	New	Sensor	07282016- Excavation Deep Floor - Class 1.SSF
SU 2	0.41	43,811	396220.3	4566634.15	1285.025	1.30	0.70	Uncorrected	Pro 6H	7/28/2016 0:00	10:32:46am	New	Sensor	07282016- Excavation Deep Floor - Class 1.SSF
SU 2	0.41	43,812	396235.9	4566626.39	1285.085	1.50	0.70	Uncorrected	Pro 6H	7/28/2016 0:00	09:39:16am	New	Sensor	07282016- Excavation Deep Floor - Class 1.SSF

SU	Z-Score	CPM	Easting	Northing	MSL	PDOP	HDOP	CorrType	RcvrType	GPS_Date	GPS_Time	Update	FeatName	Datafile
SU 2	0.41	43,815	396223.24	4566643.54	1285.426	1.30	0.70	Uncorrected	Pro 6H	7/28/2016 0:00	10:14:40am	New	Sensor	07282016- Excavation Deep Floor - Class 1.SSF
SU 2	0.41	43,816	396221.33	4566641.55	1285.919	1.20	0.70	Uncorrected	Pro 6H	7/28/2016 0:00	10:08:19am	New	Sensor	07282016- Excavation Deep Floor - Class 1.SSF
SU 2	0.41	43,817	396236.85	4566632.7	1285.341	1.30	0.70	Uncorrected	Pro 6H	7/28/2016 0:00	09:56:08am	New	Sensor	07282016- Excavation Deep Floor - Class 1.SSF
SU 2	0.41	43,819	396235.38	4566627.5	1285.137	1.50	0.70	Uncorrected	Pro 6H	7/28/2016 0:00	09:39:32am	New	Sensor	07282016- Excavation Deep Floor - Class 1.SSF
SU 2	0.41	43,820	396220.76	4566628.88	1285.86	1.50	0.70	Uncorrected	Pro 6H	7/28/2016 0:00	09:43:58am	New	Sensor	07282016- Excavation Deep Floor - Class 1.SSF
SU 2	0.41	43,821	396232.95	4566623.52	1285.242	1.50	0.70	Uncorrected	Pro 6H	7/28/2016 0:00	09:34:45am	New	Sensor	07282016- Excavation Deep Floor - Class 1.SSF
SU 2	0.41	43,822	396235.02	4566627.75	1284.811	1.30	0.70	Uncorrected	Pro 6H	7/28/2016 0:00	10:28:46am	New	Sensor	07282016- Excavation Deep Floor - Class 1.SSF
SU 2	0.41	43,823	396227.22	4566640.26	1285.15	1.30	0.70	Uncorrected	Pro 6H	7/28/2016 0:00	10:22:01am	New	Sensor	07282016- Excavation Deep Floor - Class 1.SSF
SU 2	0.41	43,825	396221.13	4566640.4	1285.632	1.20	0.70	Uncorrected	Pro 6H	7/28/2016 0:00	10:07:16am	New	Sensor	07282016- Excavation Deep Floor - Class 1.SSF
SU 2	0.41	43,827	396233.29	4566639.5	1285.325	1.20	0.70	Uncorrected	Pro 6H	7/28/2016 0:00	10:10:40am	New	Sensor	07282016- Excavation Deep Floor - Class 1.SSF
SU 2	0.41	43,827	396225.53	4566628.09	1285.92	1.30	0.70	Uncorrected	Pro 6H	7/28/2016 0:00	10:21:16am	New	Sensor	07282016- Excavation Deep Floor - Class 1.SSF
SU 2	0.41	43,829	396230.64	4566630.33	1285.211	1.40	0.70	Uncorrected	Pro 6H	7/28/2016 0:00	09:46:16am	New	Sensor	07282016- Excavation Deep Floor - Class 1.SSF
SU 2	0.41	43,830	396221.5	4566641.9	1285.693	1.30	0.70	Uncorrected	Pro 6H	7/28/2016 0:00	10:18:46am	New	Sensor	07282016- Excavation Deep Floor - Class 1.SSF
SU 2	0.41	43,831	396221.32	4566637.38	1285.703	1.30	0.70	Uncorrected	Pro 6H	7/28/2016 0:00	10:18:38am	New	Sensor	07282016- Excavation Deep Floor - Class 1.SSF
SU 2	0.41	43,832	396240.84	4566630.79	1285.058	1.40	0.70	Uncorrected	Pro 6H	7/28/2016 0:00	09:52:32am	New	Sensor	07282016- Excavation Deep Floor - Class 1.SSF
SU 2	0.41	43,833	396235.27	4566637.78	1283.984	1.40	0.80	Uncorrected	Pro 6H	7/28/2016 0:00	10:27:12am	New	Sensor	07282016- Excavation Deep Floor - Class 1.SSF
SU 2	0.41	43,839	396230.47	4566631.73	1285.385	1.40	0.70	Uncorrected	Pro 6H	7/28/2016 0:00	09:49:57am	New	Sensor	07282016- Excavation Deep Floor - Class 1.SSF
SU 2	0.41	43,839	396226.6	4566637.71	1285.044	1.20	0.70	Uncorrected	Pro 6H	7/28/2016 0:00	10:03:14am	New	Sensor	07282016- Excavation Deep Floor - Class 1.SSF
SU 2	0.41	43,840	396236.62	4566626.98	1285.164	1.50	0.70	Uncorrected	Pro 6H	7/28/2016 0:00	09:39:27am	New	Sensor	07282016- Excavation Deep Floor - Class 1.SSF
SU 2	0.41	43,840	396238.43	4566635.58	1284.217	1.30	0.70	Uncorrected	Pro 6H	7/28/2016 0:00	10:29:12am	New	Sensor	07282016- Excavation Deep Floor - Class 1.SSF
SU 2	0.41	43,842	396227.22	4566640.25	1285.134	1.30	0.70	Uncorrected	Pro 6H	7/28/2016 0:00	10:21:56am	New	Sensor	07282016- Excavation Deep Floor - Class 1.SSF
SU 2	0.41	43,844	396241.23	4566632.58	1285.357	1.30	0.70	Uncorrected	Pro 6H	7/28/2016 0:00	09:59:04am	New	Sensor	07282016- Excavation Deep Floor - Class 1.SSF
SU 2	0.41	43,845	396228	4566637.5	1285.201	1.30	0.70	Uncorrected	Pro 6H	7/28/2016 0:00	10:23:47am	New	Sensor	07282016- Excavation Deep Floor - Class 1.SSF
SU 2	0.41	43,846	396231.58	4566634.16	1285.137	1.30	0.70	Uncorrected	Pro 6H	7/28/2016 0:00	09:57:09am	New	Sensor	07282016- Excavation Deep Floor - Class 1.SSF
SU 2	0.41	43,846	396240.58	4566633.25	1284.577	1.30	0.70	Uncorrected	Pro 6H	7/28/2016 0:00	10:30:28am	New	Sensor	07282016- Excavation Deep Floor - Class 1.SSF
SU 2	0.41	43,849	396218.46	4566642.08	1286.344	1.20	0.70	Uncorrected	Pro 6H	7/28/2016 0:00	10:08:30am	New	Sensor	07282016- Excavation Deep Floor - Class 1.SSF
SU 2	0.41	43,851	396224.98	4566624.72	1285.763	1.30	0.70	Uncorrected	Pro 6H	7/28/2016 0:00	10:21:09am	New	Sensor	07282016- Excavation Deep Floor - Class 1.SSF
SU 2	0.41	43,852	396218.41	4566641.5	1285.964	1.20	0.70	Uncorrected	Pro 6H	7/28/2016 0:00	10:07:12am	New	Sensor	07282016- Excavation Deep Floor - Class 1.SSF
SU 2	0.41	43,853	396233.7	4566628.41	1284.771	1.40	0.80	Uncorrected	Pro 6H	7/28/2016 0:00	10:27:42am	New	Sensor	07282016- Excavation Deep Floor - Class 1.SSF
SU 2	0.42	43,855	396242.08	4566633.02	1285.452	1.30	0.70	Uncorrected	Pro 6H	7/28/2016 0:00	09:59:13am	New	Sensor	07282016- Excavation Deep Floor - Class 1.SSF
SU 2	0.42	43,856	396225.97	4566627.51	1286.208	1.30	0.70	Uncorrected	Pro 6H	7/28/2016 0:00	10:24:11am	New	Sensor	07282016- Excavation Deep Floor - Class 1.SSF
SU 2	0.42	43,857	396233.47	4566628.53	1285.217	1.50	0.70	Uncorrected	Pro 6H	7/28/2016 0:00	09:42:00am	New	Sensor	07282016- Excavation Deep Floor - Class 1.SSF
SU 2	0.42	43,857	396233.23	4566625.38	1285	1.40	0.80	Uncorrected	Pro 6H	7/28/2016 0:00	10:28:42am	New	Sensor	07282016- Excavation Deep Floor - Class 1.SSF
SU 2	0.42	43,858	396242.01	4566634.34	1285.464	1.20	0.70	Uncorrected	Pro 6H	7/28/2016 0:00	10:05:04am	New	Sensor	07282016- Excavation Deep Floor - Class 1.SSF
SU 2	0.42	43,864	396236.22	4566632.88	1285.382	1.30	0.70	Uncorrected	Pro 6H	7/28/2016 0:00	09:56:09am	New	Sensor	07282016- Excavation Deep Floor - Class 1.SSF
SU 2	0.42	43,864	396229.18	4566630.56	1286.065	1.30	0.70	Uncorrected	Pro 6H	7/28/2016 0:00	10:25:40am	New	Sensor	07282016- Excavation Deep Floor - Class 1.SSF
SU 2	0.42	43,866	396225.75	4566638.67	1285.073	1.30	0.70	Uncorrected	Pro 6H	7/28/2016 0:00	10:20:47am	New	Sensor	07282016- Excavation Deep Floor - Class 1.SSF
SU 2	0.42	43,867	396221.46	4566637.38	1285.627	1.30	0.70	Uncorrected	Pro 6H	7/28/2016 0:00	10:18:39am	New	Sensor	07282016- Excavation Deep Floor - Class 1.SSF
SU 2	0.42	43,868	396227.92	4566627.35	1285.364	1.50	0.70	Uncorrected	Pro 6H	7/28/2016 0:00	09:37:44am	New	Sensor	07282016- Excavation Deep Floor - Class 1.SSF
SU 2	0.42	43,868	396217.13	4566640.33	1286.34	1.20	0.70	Uncorrected	Pro 6H	7/28/2016 0:00	10:04:18am	New	Sensor	07282016- Excavation Deep Floor - Class 1.SSF
SU 2	0.42	43,870	396216.79	4566639.47	1286.07	1.30	0.70	Uncorrected	Pro 6H	7/28/2016 0:00	10:00:28am	New	Sensor	07282016- Excavation Deep Floor - Class 1.SSF
SU 2	0.42	43,871	396224.63	4566641.84	1285.444	1.20	0.70	Uncorrected	Pro 6H	7/28/2016 0:00	10:11:14am	New	Sensor	07282016- Excavation Deep Floor - Class 1.SSF
SU 2	0.42	43,871	396227.23	4566640.25	1285.158	1.30	0.70	Uncorrected	Pro 6H	7/28/2016 0:00	10:22:08am	New	Sensor	07282016- Excavation Deep Floor - Class 1.SSF
SU 2	0.42	43,872	396223.66	4566629.38	1285.611	1.50	0.70	Uncorrected	Pro 6H	7/28/2016 0:00	09:40:01am	New	Sensor	07282016- Excavation Deep Floor - Class 1.SSF
SU 2	0.42	43,872	396227.77	4566636.05	1285.79	1.30	0.70	Uncorrected	Pro 6H	7/28/2016 0:00	09:59:40am	New	Sensor	07282016- Excavation Deep Floor - Class 1.SSF
SU 2	0.42	43,872	396223.03	4566641.13	1285.538	1.20	0.70	Uncorrected	Pro 6H	7/28/2016 0:00	10:08:16am	New	Sensor	07282016- Excavation Deep Floor - Class 1.SSF
SU 2	0.42	43,873	396241.25	4566630.46	1285.095	1.30	0.70	Uncorrected	Pro 6H	7/28/2016 0:00	09:53:51am	New	Sensor	07282016- Excavation Deep Floor - Class 1.SSF
SU 2	0.42	43,874	396230.38	4566639.95	1284.215	1.30	0.70	Uncorrected	Pro 6H	7/28/2016 0:00	10:32:03am	New	Sensor	07282016- Excavation Deep Floor - Class 1.SSF
SU 2	0.42	43,878	396238.88	4566632.96	1285.34	1.30	0.70	Uncorrected	Pro 6H	7/28/2016 0:00	09:59:00am	New	Sensor	07282016- Excavation Deep Floor - Class 1.SSF
SU 2	0.42	43,879	396225.44	4566633.75	1285.725	1.40	0.70	Uncorrected	Pro 6H	7/28/2016 0:00	09:50:35am	New	Sensor	07282016- Excavation Deep Floor - Class 1.SSF
SU 2	0.42	43,879	396234.61	4566639.95	1285.132	1.20	0.70	Uncorrected	Pro 6H	7/28/2016 0:00	10:11:29am	New	Sensor	07282016- Excavation Deep Floor - Class 1.SSF
SU 2	0.42	43,880	396233.48	4566629	1285.214	1.40	0.70	Uncorrected	Pro 6H	7/28/2016 0:00	09:45:50am	New	Sensor	07282016- Excavation Deep Floor - Class 1.SSF

SU	Z-Score	CPM	Easting	Northing	MSL	PDOP	HDOP	CorrType	RcvrType	GPS_Date	GPS_Time	Update	FeatName	Datafile
SU 2	0.42	43,880	396226.53	4566635.71	1285.46	1.30	0.70	Uncorrected	Pro 6H	7/28/2016 0:00	09:57:01am	New	Sensor	07282016- Excavation Deep Floor - Class 1.SSF
SU 2	0.42	43,880	396224.46	4566629.16	1286.004	1.30	0.70	Uncorrected	Pro 6H	7/28/2016 0:00	10:19:26am	New	Sensor	07282016- Excavation Deep Floor - Class 1.SSF
SU 2	0.42	43,881	396226.17	4566640.22	1285.261	1.30	0.70	Uncorrected	Pro 6H	7/28/2016 0:00	10:21:35am	New	Sensor	07282016- Excavation Deep Floor - Class 1.SSF
SU 2	0.42	43,881	396239.53	4566631.35	1284.54	1.30	0.70	Uncorrected	Pro 6H	7/28/2016 0:00	10:30:18am	New	Sensor	07282016- Excavation Deep Floor - Class 1.SSF
SU 2	0.42	43,882	396223.61	4566627.01	1285.495	1.50	0.70	Uncorrected	Pro 6H	7/28/2016 0:00	09:36:15am	New	Sensor	07282016- Excavation Deep Floor - Class 1.SSF
SU 2	0.42	43,884	396232.04	4566629.41	1285.253	1.40	0.70	Uncorrected	Pro 6H	7/28/2016 0:00	09:45:48am	New	Sensor	07282016- Excavation Deep Floor - Class 1.SSF
SU 2	0.42	43,884	396240.36	4566635.53	1285.198	1.20	0.70	Uncorrected	Pro 6H	7/28/2016 0:00	10:05:14am	New	Sensor	07282016- Excavation Deep Floor - Class 1.SSF
SU 2	0.42	43,886	396223.88	4566636.82	1285.836	1.30	0.70	Uncorrected	Pro 6H	7/28/2016 0:00	09:58:11am	New	Sensor	07282016- Excavation Deep Floor - Class 1.SSF
SU 2	0.42	43,886	396227.89	4566628.84	1286.128	1.30	0.70	Uncorrected	Pro 6H	7/28/2016 0:00	10:24:23am	New	Sensor	07282016- Excavation Deep Floor - Class 1.SSF
SU 2	0.42	43,886	396238.29	4566639.94	1284.052	1.40	0.80	Uncorrected	Pro 6H	7/28/2016 0:00	10:28:08am	New	Sensor	07282016- Excavation Deep Floor - Class 1.SSF
SU 2	0.42	43,889	396217.52	4566640.79	1286.154	1.20	0.70	Uncorrected	Pro 6H	7/28/2016 0:00	10:05:46am	New	Sensor	07282016- Excavation Deep Floor - Class 1.SSF
SU 2	0.42	43,889	396229.26	4566639.81	1285.162	1.20	0.70	Uncorrected	Pro 6H	7/28/2016 0:00	10:08:46am	New	Sensor	07282016- Excavation Deep Floor - Class 1.SSF
SU 2	0.42	43,890	396225.84	4566636.31	1285.83	1.30	0.70	Uncorrected	Pro 6H	7/28/2016 0:00	09:58:08am	New	Sensor	07282016- Excavation Deep Floor - Class 1.SSF
SU 2	0.42	43,891	396236.41	4566635.85	1285.11	1.20	0.70	Uncorrected	Pro 6H	7/28/2016 0:00	10:04:54am	New	Sensor	07282016- Excavation Deep Floor - Class 1.SSF
SU 2	0.42	43,891	396236.75	4566636.26	1284.036	1.30	0.70	Uncorrected	Pro 6H	7/28/2016 0:00	10:31:26am	New	Sensor	07282016- Excavation Deep Floor - Class 1.SSF
SU 2	0.42	43,893	396232.64	4566638.8	1285.281	1.30	0.70	Uncorrected	Pro 6H	7/28/2016 0:00	10:25:28am	New	Sensor	07282016- Excavation Deep Floor - Class 1.SSF
SU 2	0.42	43,894	396231.64	4566628.02	1285.28	1.50	0.70	Uncorrected	Pro 6H	7/28/2016 0:00	09:40:12am	New	Sensor	07282016- Excavation Deep Floor - Class 1.SSF
SU 2	0.42	43,895	396233.53	4566623.25	1285.252	1.50	0.70	Uncorrected	Pro 6H	7/28/2016 0:00	09:34:46am	New	Sensor	07282016- Excavation Deep Floor - Class 1.SSF
SU 2	0.42	43,895	396227.31	4566640.25	1285.195	1.30	0.70	Uncorrected	Pro 6H	7/28/2016 0:00	10:21:50am	New	Sensor	07282016- Excavation Deep Floor - Class 1.SSF
SU 2	0.42	43,896	396223.28	4566636.25	1285.545	1.30	0.70	Uncorrected	Pro 6H	7/28/2016 0:00	09:56:33am	New	Sensor	07282016- Excavation Deep Floor - Class 1.SSF
SU 2	0.42	43,897	396229.99	4566635.32	1285.768	1.30	0.70	Uncorrected	Pro 6H	7/28/2016 0:00	09:58:01am	New	Sensor	07282016- Excavation Deep Floor - Class 1.SSF
SU 2	0.42	43,899	396237.46	4566627.4	1284.654	1.30	0.70	Uncorrected	Pro 6H	7/28/2016 0:00	10:30:37am	New	Sensor	07282016- Excavation Deep Floor - Class 1.SSF
SU 2	0.43	43,906	396226.95	4566631.51	1285.439	1.40	0.70	Uncorrected	Pro 6H	7/28/2016 0:00	09:48:05am	New	Sensor	07282016- Excavation Deep Floor - Class 1.SSF
SU 2	0.43	43,907	396238.67	4566626.39	1285.129	1.50	0.70	Uncorrected	Pro 6H	7/28/2016 0:00	09:40:30am	New	Sensor	07282016- Excavation Deep Floor - Class 1.SSF
SU 2	0.43	43,909	396238.04	4566634.59	1284.144	1.30	0.70	Uncorrected	Pro 6H	7/28/2016 0:00	10:28:56am	New	Sensor	07282016- Excavation Deep Floor - Class 1.SSF
SU 2	0.43	43,910	396234.21	4566628.79	1285.193	1.40	0.70	Uncorrected	Pro 6H	7/28/2016 0:00	09:45:51am	New	Sensor	07282016- Excavation Deep Floor - Class 1.SSF
SU 2	0.43	43,910	396232.17	4566629.92	1285.121	1.40	0.70	Uncorrected	Pro 6H	7/28/2016 0:00	09:46:14am	New	Sensor	07282016- Excavation Deep Floor - Class 1.SSF
SU 2	0.43	43,910	396227.25	4566635.34	1285.442	1.30	0.70	Uncorrected	Pro 6H	7/28/2016 0:00	09:57:02am	New	Sensor	07282016- Excavation Deep Floor - Class 1.SSF
SU 2	0.43	43,914	396230.53	4566640.62	1285.458	1.20	0.70	Uncorrected	Pro 6H	7/28/2016 0:00	10:11:23am	New	Sensor	07282016- Excavation Deep Floor - Class 1.SSF
SU 2	0.43	43,914	396232.73	4566628	1284.802	1.30	0.70	Uncorrected	Pro 6H	7/28/2016 0:00	10:34:13am	New	Sensor	07282016- Excavation Deep Floor - Class 1.SSF
SU 2	0.43	43,916	396219.9	4566632.7	1285.528	1.40	0.70	Uncorrected	Pro 6H	7/28/2016 0:00	09:47:55am	New	Sensor	07282016- Excavation Deep Floor - Class 1.SSF
SU 2	0.43	43,916	396224.88	4566640.67	1285.219	1.20	0.70	Uncorrected	Pro 6H	7/28/2016 0:00	10:08:40am	New	Sensor	07282016- Excavation Deep Floor - Class 1.SSF
SU 2	0.43	43,917	396224.93	4566631.08	1285.547	1.50	0.70	Uncorrected	Pro 6H	7/28/2016 0:00	09:43:22am	New	Sensor	07282016- Excavation Deep Floor - Class 1.SSF
SU 2	0.43	43,918	396238.17	4566629.04	1285.231	1.40	0.70	Uncorrected	Pro 6H	7/28/2016 0:00	09:49:34am	New	Sensor	07282016- Excavation Deep Floor - Class 1.SSF
SU 2	0.43	43,923	396228.57	4566640.71	1285.405	1.20	0.70	Uncorrected	Pro 6H	7/28/2016 0:00	10:11:20am	New	Sensor	07282016- Excavation Deep Floor - Class 1.SSF
SU 2	0.43	43,925	396222.5	4566637.17	1285.767	1.30	0.70	Uncorrected	Pro 6H	7/28/2016 0:00	09:58:13am	New	Sensor	07282016- Excavation Deep Floor - Class 1.SSF
SU 2	0.43	43,926	396216.76	4566639.39	1286.03	1.30	0.70	Uncorrected	Pro 6H	7/28/2016 0:00	10:01:09am	New	Sensor	07282016- Excavation Deep Floor - Class 1.SSF
SU 2	0.43	43,929	396220.03	4566631.21	1285.586	1.50	0.70	Uncorrected	Pro 6H	7/28/2016 0:00	09:43:31am	New	Sensor	07282016- Excavation Deep Floor - Class 1.SSF
SU 2	0.43	43,931	396227.55	4566640.09	1285.273	1.30	0.70	Uncorrected	Pro 6H	7/28/2016 0:00	10:21:40am	New	Sensor	07282016- Excavation Deep Floor - Class 1.SSF
SU 2	0.43	43,932	396238.74	4566631.98	1285.204	1.30	0.70	Uncorrected	Pro 6H	7/28/2016 0:00	09:53:57am	New	Sensor	07282016- Excavation Deep Floor - Class 1.SSF
SU 2	0.43	43,932	396227.6	4566632.25	1286.112	1.30	0.70	Uncorrected	Pro 6H	7/28/2016 0:00	10:23:39am	New	Sensor	07282016- Excavation Deep Floor - Class 1.SSF
SU 2	0.43	43,933	396220.26	4566641.74	1285.864	1.30	0.70	Uncorrected	Pro 6H	7/28/2016 0:00	10:16:19am	New	Sensor	07282016- Excavation Deep Floor - Class 1.SSF
SU 2	0.43	43,934	396227.89	4566629.57	1285.351	1.50	0.70	Uncorrected	Pro 6H	7/28/2016 0:00	09:44:34am	New	Sensor	07282016- Excavation Deep Floor - Class 1.SSF
SU 2	0.43	43,935	396236.76	4566637.38	1283.977	1.40	0.80	Uncorrected	Pro 6H	7/28/2016 0:00	10:28:20am	New	Sensor	07282016- Excavation Deep Floor - Class 1.SSF
SU 2	0.43	43,936	396224.33	4566626.09	1285.966	1.30	0.70	Uncorrected	Pro 6H	7/28/2016 0:00	10:19:21am	New	Sensor	07282016- Excavation Deep Floor - Class 1.SSF
SU 2	0.43	43,937	396228.8	4566631.38	1286.036	1.30	0.70	Uncorrected	Pro 6H	7/28/2016 0:00	10:24:51am	New	Sensor	07282016- Excavation Deep Floor - Class 1.SSF
SU 2	0.43	43,937	396236.3	4566628.53	1284.735	1.30	0.70	Uncorrected	Pro 6H	7/28/2016 0:00	10:29:36am	New	Sensor	07282016- Excavation Deep Floor - Class 1.SSF
SU 2	0.43	43,939	396238.21	4566630.65	1284.655	1.30	0.70	Uncorrected	Pro 6H	7/28/2016 0:00	10:29:54am	New	Sensor	07282016- Excavation Deep Floor - Class 1.SSF
SU 2	0.43	43,940	396221	4566642.58	1286.222	1.20	0.70	Uncorrected	Pro 6H	7/28/2016 0:00	10:09:44am	New	Sensor	07282016- Excavation Deep Floor - Class 1.SSF
SU 2	0.43	43,942	396241.35	4566632.37	1285.483	1.30	0.70	Uncorrected	Pro 6H	7/28/2016 0:00	09:57:42am	New	Sensor	07282016- Excavation Deep Floor - Class 1.SSF
SU 2	0.43	43,942	396225.52	4566635.75	1285.696	1.30	0.70	Uncorrected	Pro 6H	7/28/2016 0:00	10:20:52am	New	Sensor	07282016- Excavation Deep Floor - Class 1.SSF
SU 2	0.43	43,944	396236.23	4566634.58	1285.048	1.20	0.70	Uncorrected	Pro 6H	7/28/2016 0:00	10:02:20am	New	Sensor	07282016- Excavation Deep Floor - Class 1.SSF

SU	Z-Score	CPM	Easting	Northing	MSL	PDOP	HDOP	CorrType	RcvrType	GPS_Date	GPS_Time	Update	FeatName	Datafile
SU 2	0.43	43,946	396222.15	4566630.82	1286.14	1.30	0.70	Uncorrected	Pro 6H	7/28/2016 0:00	10:18:27am	New	Sensor	07282016- Excavation Deep Floor - Class 1.SSF
SU 2	0.43	43,946	396233.04	4566637.16	1284.087	1.40	0.80	Uncorrected	Pro 6H	7/28/2016 0:00	10:26:08am	New	Sensor	07282016- Excavation Deep Floor - Class 1.SSF
SU 2	0.44	43,949	396234.24	4566628.46	1285.16	1.50	0.70	Uncorrected	Pro 6H	7/28/2016 0:00	09:41:57am	New	Sensor	07282016- Excavation Deep Floor - Class 1.SSF
SU 2	0.44	43,951	396216.73	4566639.4	1286.008	1.30	0.70	Uncorrected	Pro 6H	7/28/2016 0:00	10:01:10am	New	Sensor	07282016- Excavation Deep Floor - Class 1.SSF
SU 2	0.44	43,954	396232.3	4566629.93	1284.836	1.40	0.80	Uncorrected	Pro 6H	7/28/2016 0:00	10:26:48am	New	Sensor	07282016- Excavation Deep Floor - Class 1.SSF
SU 2	0.44	43,956	396217.2	4566638.79	1286.16	1.30	0.70	Uncorrected	Pro 6H	7/28/2016 0:00	09:59:57am	New	Sensor	07282016- Excavation Deep Floor - Class 1.SSF
SU 2	0.44	43,956	396234.46	4566641.25	1284.696	1.20	0.70	Uncorrected	Pro 6H	7/28/2016 0:00	10:12:08am	New	Sensor	07282016- Excavation Deep Floor - Class 1.SSF
SU 2	0.44	43,957	396227.64	4566640.28	1285.275	1.30	0.70	Uncorrected	Pro 6H	7/28/2016 0:00	10:22:52am	New	Sensor	07282016- Excavation Deep Floor - Class 1.SSF
SU 2	0.44	43,958	396216.89	4566637.2	1285.649	1.30	0.70	Uncorrected	Pro 6H	7/28/2016 0:00	09:54:48am	New	Sensor	07282016- Excavation Deep Floor - Class 1.SSF
SU 2	0.44	43,958	396217.63	4566638.13	1286.115	1.30	0.70	Uncorrected	Pro 6H	7/28/2016 0:00	09:58:20am	New	Sensor	07282016- Excavation Deep Floor - Class 1.SSF
SU 2	0.44	43,958	396234.35	4566637.19	1284.894	1.20	0.70	Uncorrected	Pro 6H	7/28/2016 0:00	10:07:34am	New	Sensor	07282016- Excavation Deep Floor - Class 1.SSF
SU 2	0.44	43,960	396220.75	4566631.96	1285.48	1.40	0.70	Uncorrected	Pro 6H	7/28/2016 0:00	09:46:29am	New	Sensor	07282016- Excavation Deep Floor - Class 1.SSF
SU 2	0.44	43,965	396220.27	4566643.79	1286.161	1.30	0.70	Uncorrected	Pro 6H	7/28/2016 0:00	10:15:21am	New	Sensor	07282016- Excavation Deep Floor - Class 1.SSF
SU 2	0.44	43,968	396216.7	4566639.52	1286.017	1.30	0.70	Uncorrected	Pro 6H	7/28/2016 0:00	10:00:35am	New	Sensor	07282016- Excavation Deep Floor - Class 1.SSF
SU 2	0.44	43,968	396230.83	4566635.15	1285.441	1.30	0.70	Uncorrected	Pro 6H	7/28/2016 0:00	10:25:18am	New	Sensor	07282016- Excavation Deep Floor - Class 1.SSF
SU 2	0.44	43,977	396234.65	4566624.45	1285.188	1.50	0.70	Uncorrected	Pro 6H	7/28/2016 0:00	09:36:30am	New	Sensor	07282016- Excavation Deep Floor - Class 1.SSF
SU 2	0.44	43,977	396231.19	4566639.6	1284.203	1.30	0.70	Uncorrected	Pro 6H	7/28/2016 0:00	10:32:02am	New	Sensor	07282016- Excavation Deep Floor - Class 1.SSF
SU 2	0.44	43,981	396225.21	4566626.44	1285.43	1.50	0.70	Uncorrected	Pro 6H	7/28/2016 0:00	09:36:02am	New	Sensor	07282016- Excavation Deep Floor - Class 1.SSF
SU 2	0.44	43,982	396217.56	4566640.65	1286.135	1.20	0.70	Uncorrected	Pro 6H	7/28/2016 0:00	10:04:25am	New	Sensor	07282016- Excavation Deep Floor - Class 1.SSF
SU 2	0.44	43,983	396219.18	4566635.81	1285.369	1.40	0.70	Uncorrected	Pro 6H	7/28/2016 0:00	09:53:04am	New	Sensor	07282016- Excavation Deep Floor - Class 1.SSF
SU 2	0.44	43,985	396239.86	4566628.26	1285.142	1.40	0.70	Uncorrected	Pro 6H	7/28/2016 0:00	09:48:24am	New	Sensor	07282016- Excavation Deep Floor - Class 1.SSF
SU 2	0.44	43,986	396225.26	4566640.44	1285.316	1.20	0.70	Uncorrected	Pro 6H	7/28/2016 0:00	10:08:14am	New	Sensor	07282016- Excavation Deep Floor - Class 1.SSF
SU 2	0.44	43,989	396234.93	4566636.27	1284.062	1.40	0.80	Uncorrected	Pro 6H	7/28/2016 0:00	10:27:14am	New	Sensor	07282016- Excavation Deep Floor - Class 1.SSF
SU 2	0.44	43,990	396221.16	4566628.98	1285.783	1.50	0.70	Uncorrected	Pro 6H	7/28/2016 0:00	09:38:55am	New	Sensor	07282016- Excavation Deep Floor - Class 1.SSF
SU 2	0.44	43,990	396230.17	4566636.22	1285.377	1.30	0.70	Uncorrected	Pro 6H	7/28/2016 0:00	10:24:44am	New	Sensor	07282016- Excavation Deep Floor - Class 1.SSF
SU 2	0.45	43,996	396233.53	4566639.21	1285.427	1.20	0.70	Uncorrected	Pro 6H	7/28/2016 0:00	10:09:25am	New	Sensor	07282016- Excavation Deep Floor - Class 1.SSF
SU 2	0.45	43,997	396219.78	4566628.09	1286.2	1.50	0.70	Uncorrected	Pro 6H	7/28/2016 0:00	09:44:15am	New	Sensor	07282016- Excavation Deep Floor - Class 1.SSF
SU 2	0.45	43,999	396227.62	4566626.78	1286.102	1.30	0.70	Uncorrected	Pro 6H	7/28/2016 0:00	10:24:57am	New	Sensor	07282016- Excavation Deep Floor - Class 1.SSF
SU 2	0.45	44,000	396241.62	4566632.73	1285.289	1.20	0.70	Uncorrected	Pro 6H	7/28/2016 0:00	10:02:07am	New	Sensor	07282016- Excavation Deep Floor - Class 1.SSF
SU 2	0.45	44,001	396227.5	4566640.22	1285.262	1.30	0.70	Uncorrected	Pro 6H	7/28/2016 0:00	10:21:48am	New	Sensor	07282016- Excavation Deep Floor - Class 1.SSF
SU 2	0.45	44,002	396229.26	4566633.42	1286.029	1.30	0.70	Uncorrected	Pro 6H	7/28/2016 0:00	10:24:29am	New	Sensor	07282016- Excavation Deep Floor - Class 1.SSF
SU 2	0.45	44,003	396229.64	4566637.22	1285.313	1.20	0.70	Uncorrected	Pro 6H	7/28/2016 0:00	10:03:57am	New	Sensor	07282016- Excavation Deep Floor - Class 1.SSF
SU 2	0.45	44,003	396234.72	4566627.28	1284.854	1.30	0.70	Uncorrected	Pro 6H	7/28/2016 0:00	10:33:30am	New	Sensor	07282016- Excavation Deep Floor - Class 1.SSF
SU 2	0.45	44,007	396227.94	4566629.48	1285.441	1.50	0.70	Uncorrected	Pro 6H	7/28/2016 0:00	09:41:20am	New	Sensor	07282016- Excavation Deep Floor - Class 1.SSF
SU 2	0.45	44,009	396221.59	4566635.95	1285.753	1.30	0.70	Uncorrected	Pro 6H	7/28/2016 0:00	10:18:34am	New	Sensor	07282016- Excavation Deep Floor - Class 1.SSF
SU 2	0.45	44,011	396229.28	4566630.26	1285.309	1.40	0.70	Uncorrected	Pro 6H	7/28/2016 0:00	09:45:06am	New	Sensor	07282016- Excavation Deep Floor - Class 1.SSF
SU 2	0.45	44,011	396241.6	4566632.1	1285.499	1.30	0.70	Uncorrected	Pro 6H	7/28/2016 0:00	09:57:41am	New	Sensor	07282016- Excavation Deep Floor - Class 1.SSF
SU 2	0.45	44,012	396219.58	4566631.34	1285.538	1.50	0.70	Uncorrected	Pro 6H	7/28/2016 0:00	09:43:32am	New	Sensor	07282016- Excavation Deep Floor - Class 1.SSF
SU 2	0.45	44,013	396227.08	4566632.36	1285.426	1.40	0.70	Uncorrected	Pro 6H	7/28/2016 0:00	09:48:46am	New	Sensor	07282016- Excavation Deep Floor - Class 1.SSF
SU 2	0.45	44,015	396233.86	4566627.05	1285.19	1.50	0.70	Uncorrected	Pro 6H	7/28/2016 0:00	09:38:32am	New	Sensor	07282016- Excavation Deep Floor - Class 1.SSF
SU 2	0.45	44,015	396220.29	4566643.72	1286.025	1.30	0.70	Uncorrected	Pro 6H	7/28/2016 0:00	10:16:24am	New	Sensor	07282016- Excavation Deep Floor - Class 1.SSF
SU 2	0.45	44,016	396233.35	4566638	1284.137	1.40	0.80	Uncorrected	Pro 6H	7/28/2016 0:00	10:26:09am	New	Sensor	07282016- Excavation Deep Floor - Class 1.SSF
SU 2	0.45	44,017	396236.61	4566634.87	1285.229	1.20	0.70	Uncorrected	Pro 6H	7/28/2016 0:00	10:03:28am	New	Sensor	07282016- Excavation Deep Floor - Class 1.SSF
SU 2	0.45	44,017	396219.75	4566641.43	1285.832	1.30	0.70	Uncorrected	Pro 6H	7/28/2016 0:00	10:17:30am	New	Sensor	07282016- Excavation Deep Floor - Class 1.SSF
SU 2	0.45	44,019	396218.55	4566628.2	1286.391	1.50	0.70	Uncorrected	Pro 6H	7/28/2016 0:00	09:44:05am	New	Sensor	07282016- Excavation Deep Floor - Class 1.SSF
SU 2	0.45	44,020	396219.65	4566639.22	1285.734	1.20	0.70	Uncorrected	Pro 6H	7/28/2016 0:00	10:03:00am	New	Sensor	07282016- Excavation Deep Floor - Class 1.SSF
SU 2	0.45	44,022	396221.9	4566627.62	1285.915	1.50	0.70	Uncorrected	Pro 6H	7/28/2016 0:00	09:37:02am	New	Sensor	07282016- Excavation Deep Floor - Class 1.SSF
SU 2	0.45	44,025	396235.32	4566627.9	1285.082	1.50	0.70	Uncorrected	Pro 6H	7/28/2016 0:00	09:41:43am	New	Sensor	07282016- Excavation Deep Floor - Class 1.SSF
SU 2	0.45	44,026	396224.97	4566634.17	1285.979	1.30	0.70	Uncorrected	Pro 6H	7/28/2016 0:00	10:20:30am	New	Sensor	07282016- Excavation Deep Floor - Class 1.SSF
SU 2	0.45	44,027	396228.51	4566633.55	1285.37	1.30	0.70	Uncorrected	Pro 6H	7/28/2016 0:00	09:53:31am	New	Sensor	07282016- Excavation Deep Floor - Class 1.SSF
SU 2	0.45	44,029	396236.17	4566628.14	1285.059	1.50	0.70	Uncorrected	Pro 6H	7/28/2016 0:00	09:41:54am	New	Sensor	07282016- Excavation Deep Floor - Class 1.SSF
SU 2	0.45	44,029	396231.36	4566635.16	1285.681	1.30	0.70	Uncorrected	Pro 6H	7/28/2016 0:00	09:57:59am	New	Sensor	07282016- Excavation Deep Floor - Class 1.SSF

SU	Z-Score	CPM	Easting	Northing	MSL	PDOP	HDOP	CorrType	RcvrType	GPS_Date	GPS_Time	Update	FeatName	Datafile
SU 2	0.45	44,030	396224.48	4566626.87	1285.457	1.50	0.70	Uncorrected	Pro 6H	7/28/2016 0:00	09:36:16am	New	Sensor	07282016- Excavation Deep Floor - Class 1.SSF
SU 2	0.45	44,030	396224.32	4566636.69	1285.848	1.30	0.70	Uncorrected	Pro 6H	7/28/2016 0:00	09:59:45am	New	Sensor	07282016- Excavation Deep Floor - Class 1.SSF
SU 2	0.45	44,030	396220.09	4566630.89	1286.1	1.30	0.70	Uncorrected	Pro 6H	7/28/2016 0:00	10:18:11am	New	Sensor	07282016- Excavation Deep Floor - Class 1.SSF
SU 2	0.45	44,030	396227.93	4566625.38	1286.023	1.30	0.70	Uncorrected	Pro 6H	7/28/2016 0:00	10:25:47am	New	Sensor	07282016- Excavation Deep Floor - Class 1.SSF
SU 2	0.45	44,032	396228.14	4566634.02	1285.477	1.30	0.70	Uncorrected	Pro 6H	7/28/2016 0:00	09:54:16am	New	Sensor	07282016- Excavation Deep Floor - Class 1.SSF
SU 2	0.45	44,034	396227.53	4566640.25	1285.258	1.30	0.70	Uncorrected	Pro 6H	7/28/2016 0:00	10:22:40am	New	Sensor	07282016- Excavation Deep Floor - Class 1.SSF
SU 2	0.45	44,035	396225.56	4566636.92	1285.431	1.30	0.70	Uncorrected	Pro 6H	7/28/2016 0:00	10:20:50am	New	Sensor	07282016- Excavation Deep Floor - Class 1.SSF
SU 2	0.45	44,036	396230.54	4566632.6	1285.351	1.40	0.70	Uncorrected	Pro 6H	7/28/2016 0:00	09:51:17am	New	Sensor	07282016- Excavation Deep Floor - Class 1.SSF
SU 2	0.45	44,036	396220.69	4566643.11	1286.22	1.20	0.70	Uncorrected	Pro 6H	7/28/2016 0:00	10:09:50am	New	Sensor	07282016- Excavation Deep Floor - Class 1.SSF
SU 2	0.45	44,039	396225.38	4566628.26	1285.463	1.50	0.70	Uncorrected	Pro 6H	7/28/2016 0:00	09:38:03am	New	Sensor	07282016- Excavation Deep Floor - Class 1.SSF
SU 2	0.46	44,041	396220.82	4566630.2	1285.728	1.50	0.70	Uncorrected	Pro 6H	7/28/2016 0:00	09:41:04am	New	Sensor	07282016- Excavation Deep Floor - Class 1.SSF
SU 2	0.46	44,043	396227.58	4566625.68	1285.285	1.50	0.70	Uncorrected	Pro 6H	7/28/2016 0:00	09:35:29am	New	Sensor	07282016- Excavation Deep Floor - Class 1.SSF
SU 2	0.46	44,045	396227.68	4566640.23	1285.325	1.30	0.70	Uncorrected	Pro 6H	7/28/2016 0:00	10:22:59am	New	Sensor	07282016- Excavation Deep Floor - Class 1.SSF
SU 2	0.46	44,047	396240.82	4566631.92	1285.327	1.30	0.70	Uncorrected	Pro 6H	7/28/2016 0:00	09:56:02am	New	Sensor	07282016- Excavation Deep Floor - Class 1.SSF
SU 2	0.46	44,049	396236.18	4566627.67	1285.109	1.50	0.70	Uncorrected	Pro 6H	7/28/2016 0:00	09:44:44am	New	Sensor	07282016- Excavation Deep Floor - Class 1.SSF
SU 2	0.46	44,050	396232.64	4566628.54	1285.283	1.50	0.70	Uncorrected	Pro 6H	7/28/2016 0:00	09:42:47am	New	Sensor	07282016- Excavation Deep Floor - Class 1.SSF
SU 2	0.46	44,050	396220.66	4566630.84	1285.622	1.50	0.70	Uncorrected	Pro 6H	7/28/2016 0:00	09:44:25am	New	Sensor	07282016- Excavation Deep Floor - Class 1.SSF
SU 2	0.46	44,050	396242.11	4566633.01	1285.411	1.30	0.70	Uncorrected	Pro 6H	7/28/2016 0:00	09:59:17am	New	Sensor	07282016- Excavation Deep Floor - Class 1.SSF
SU 2	0.46	44,050	396223.96	4566627.18	1286.016	1.30	0.70	Uncorrected	Pro 6H	7/28/2016 0:00	10:20:11am	New	Sensor	07282016- Excavation Deep Floor - Class 1.SSF
SU 2	0.46	44,052	396232.07	4566631.34	1285.049	1.40	0.70	Uncorrected	Pro 6H	7/28/2016 0:00	09:48:39am	New	Sensor	07282016- Excavation Deep Floor - Class 1.SSF
SU 2	0.46	44,052	396236.8	4566632.2	1285.116	1.30	0.70	Uncorrected	Pro 6H	7/28/2016 0:00	09:55:39am	New	Sensor	07282016- Excavation Deep Floor - Class 1.SSF
SU 2	0.46	44,052	396239.95	4566636.42	1284.51	1.30	0.70	Uncorrected	Pro 6H	7/28/2016 0:00	10:36:21am	New	Sensor	07282016- Excavation Deep Floor - Class 1.SSF
SU 2	0.46	44,053	396235.06	4566630.58	1285.128	1.40	0.70	Uncorrected	Pro 6H	7/28/2016 0:00	09:48:35am	New	Sensor	07282016- Excavation Deep Floor - Class 1.SSF
SU 2	0.46	44,054	396237.72	4566634.05	1285.474	1.30	0.70	Uncorrected	Pro 6H	7/28/2016 0:00	09:59:25am	New	Sensor	07282016- Excavation Deep Floor - Class 1.SSF
SU 2	0.46	44,056	396233.36	4566627.16	1284.757	1.40	0.80	Uncorrected	Pro 6H	7/28/2016 0:00	10:27:40am	New	Sensor	07282016- Excavation Deep Floor - Class 1.SSF
SU 2	0.46	44,058	396227.68	4566639.88	1285.33	1.20	0.70	Uncorrected	Pro 6H	7/28/2016 0:00	10:08:10am	New	Sensor	07282016- Excavation Deep Floor - Class 1.SSF
SU 2	0.46	44,059	396233.94	4566632.19	1285.168	1.40	0.70	Uncorrected	Pro 6H	7/28/2016 0:00	09:52:43am	New	Sensor	07282016- Excavation Deep Floor - Class 1.SSF
SU 2	0.46	44,059	396228.93	4566638.16	1285.205	1.20	0.70	Uncorrected	Pro 6H	7/28/2016 0:00	10:05:28am	New	Sensor	07282016- Excavation Deep Floor - Class 1.SSF
SU 2	0.46	44,061	396221.13	4566629.29	1285.73	1.50	0.70	Uncorrected	Pro 6H	7/28/2016 0:00	09:39:57am	New	Sensor	07282016- Excavation Deep Floor - Class 1.SSF
SU 2	0.46	44,062	396237.04	4566635.77	1285.026	1.20	0.70	Uncorrected	Pro 6H	7/28/2016 0:00	10:04:55am	New	Sensor	07282016- Excavation Deep Floor - Class 1.SSF
SU 2	0.46	44,065	396216.95	4566637.19	1285.654	1.30	0.70	Uncorrected	Pro 6H	7/28/2016 0:00	09:54:44am	New	Sensor	07282016- Excavation Deep Floor - Class 1.SSF
SU 2	0.46	44,066	396237.21	4566632.09	1284.598	1.30	0.70	Uncorrected	Pro 6H	7/28/2016 0:00	10:28:52am	New	Sensor	07282016- Excavation Deep Floor - Class 1.SSF
SU 2	0.46	44,067	396216.87	4566639.53	1286.102	1.30	0.70	Uncorrected	Pro 6H	7/28/2016 0:00	10:00:05am	New	Sensor	07282016- Excavation Deep Floor - Class 1.SSF
SU 2	0.46	44,068	396236.91	4566629.17	1285.124	1.40	0.70	Uncorrected	Pro 6H	7/28/2016 0:00	09:48:18am	New	Sensor	07282016- Excavation Deep Floor - Class 1.SSF
SU 2	0.46	44,069	396225.75	4566627.85	1285.421	1.50	0.70	Uncorrected	Pro 6H	7/28/2016 0:00	09:37:47am	New	Sensor	07282016- Excavation Deep Floor - Class 1.SSF
SU 2	0.46	44,071	396240.93	4566634.23	1285.178	1.20	0.70	Uncorrected	Pro 6H	7/28/2016 0:00	10:02:13am	New	Sensor	07282016- Excavation Deep Floor - Class 1.SSF
SU 2	0.46	44,072	396221.8	4566631.99	1285.495	1.40	0.70	Uncorrected	Pro 6H	7/28/2016 0:00	09:47:41am	New	Sensor	07282016- Excavation Deep Floor - Class 1.SSF
SU 2	0.46	44,073	396231.31	4566631.48	1285.089	1.40	0.70	Uncorrected	Pro 6H	7/28/2016 0:00	09:48:40am	New	Sensor	07282016- Excavation Deep Floor - Class 1.SSF
SU 2	0.46	44,075	396230.37	4566634.39	1285.378	1.30	0.70	Uncorrected	Pro 6H	7/28/2016 0:00	09:58:46am	New	Sensor	07282016- Excavation Deep Floor - Class 1.SSF
SU 2	0.46	44,076	396237.86	4566628.19	1284.707	1.30	0.70	Uncorrected	Pro 6H	7/28/2016 0:00	10:30:36am	New	Sensor	07282016- Excavation Deep Floor - Class 1.SSF
SU 2	0.46	44,079	396236.56	4566640.75	1284.462	1.20	0.70	Uncorrected	Pro 6H	7/28/2016 0:00	10:11:59am	New	Sensor	07282016- Excavation Deep Floor - Class 1.SSF
SU 2	0.46	44,080	396229.19	4566632.2	1285.44	1.40	0.70	Uncorrected	Pro 6H	7/28/2016 0:00	09:49:59am	New	Sensor	07282016- Excavation Deep Floor - Class 1.SSF
SU 2	0.46	44,081	396227.06	4566634.19	1285.464	1.30	0.70	Uncorrected	Pro 6H	7/28/2016 0:00	09:53:29am	New	Sensor	07282016- Excavation Deep Floor - Class 1.SSF
SU 2	0.46	44,084	396241.83	4566632.13	1285.348	1.30	0.70	Uncorrected	Pro 6H	7/28/2016 0:00	09:57:29am	New	Sensor	07282016- Excavation Deep Floor - Class 1.SSF
SU 2	0.46	44,084	396230.56	4566634.06	1285.907	1.30	0.70	Uncorrected	Pro 6H	7/28/2016 0:00	10:25:35am	New	Sensor	07282016- Excavation Deep Floor - Class 1.SSF
SU 2	0.46	44,085	396228.63	4566627.82	1285.38	1.50	0.70	Uncorrected	Pro 6H	7/28/2016 0:00	09:39:06am	New	Sensor	07282016- Excavation Deep Floor - Class 1.SSF
SU 2	0.46	44,085	396222.62	4566635.61	1285.408	1.30	0.70	Uncorrected	Pro 6H	7/28/2016 0:00	09:54:24am	New	Sensor	07282016- Excavation Deep Floor - Class 1.SSF
SU 2	0.46	44,085	396232.56	4566636.42	1285.031	1.20	0.70	Uncorrected	Pro 6H	7/28/2016 0:00	10:03:53am	New	Sensor	07282016- Excavation Deep Floor - Class 1.SSF
SU 2	0.46	44,086	396235.85	4566633.04	1285.344	1.30	0.70	Uncorrected	Pro 6H	7/28/2016 0:00	09:56:10am	New	Sensor	07282016- Excavation Deep Floor - Class 1.SSF
SU 2	0.46	44,086	396227.23	4566640.25	1285.155	1.30	0.70	Uncorrected	Pro 6H	7/28/2016 0:00	10:22:07am	New	Sensor	07282016- Excavation Deep Floor - Class 1.SSF
SU 2	0.47	44,087	396216.72	4566639.36	1286.013	1.30	0.70	Uncorrected	Pro 6H	7/28/2016 0:00	10:01:12am	New	Sensor	07282016- Excavation Deep Floor - Class 1.SSF
SU 2	0.47	44,087	396234.45	4566630.41	1284.721	1.40	0.80	Uncorrected	Pro 6H	7/28/2016 0:00	10:27:45am	New	Sensor	07282016- Excavation Deep Floor - Class 1.SSF

SU	Z-Score	CPM	Easting	Northing	MSL	PDOP	HDOP	CorrType	RcvrType	GPS_Date	GPS_Time	Update	FeatName	Datafile
SU 2	0.47	44,090	396217.13	4566640.7	1286.255	1.20	0.70	Uncorrected	Pro 6H	7/28/2016 0:00	10:05:48am	New	Sensor	07282016- Excavation Deep Floor - Class 1.SSF
SU 2	0.47	44,091	396233.87	4566633.41	1284.958	1.30	0.70	Uncorrected	Pro 6H	7/28/2016 0:00	09:57:13am	New	Sensor	07282016- Excavation Deep Floor - Class 1.SSF
SU 2	0.47	44,093	396219	4566631.36	1285.509	1.50	0.70	Uncorrected	Pro 6H	7/28/2016 0:00	09:43:33am	New	Sensor	07282016- Excavation Deep Floor - Class 1.SSF
SU 2	0.47	44,094	396228.5	4566633.38	1285.492	1.40	0.70	Uncorrected	Pro 6H	7/28/2016 0:00	09:51:20am	New	Sensor	07282016- Excavation Deep Floor - Class 1.SSF
SU 2	0.47	44,097	396226.22	4566629.85	1285.434	1.50	0.70	Uncorrected	Pro 6H	7/28/2016 0:00	09:41:13am	New	Sensor	07282016- Excavation Deep Floor - Class 1.SSF
SU 2	0.47	44,098	396240.17	4566634.01	1284.426	1.30	0.70	Uncorrected	Pro 6H	7/28/2016 0:00	10:31:14am	New	Sensor	07282016- Excavation Deep Floor - Class 1.SSF
SU 2	0.47	44,100	396231.26	4566629.52	1285.266	1.50	0.70	Uncorrected	Pro 6H	7/28/2016 0:00	09:43:13am	New	Sensor	07282016- Excavation Deep Floor - Class 1.SSF
SU 2	0.47	44,100	396231.35	4566637.7	1285.248	1.30	0.70	Uncorrected	Pro 6H	7/28/2016 0:00	10:25:21am	New	Sensor	07282016- Excavation Deep Floor - Class 1.SSF
SU 2	0.47	44,104	396233.81	4566640.6	1284.2	1.40	0.80	Uncorrected	Pro 6H	7/28/2016 0:00	10:26:14am	New	Sensor	07282016- Excavation Deep Floor - Class 1.SSF
SU 2	0.47	44,105	396232.22	4566626.87	1285.271	1.50	0.70	Uncorrected	Pro 6H	7/28/2016 0:00	09:38:12am	New	Sensor	07282016- Excavation Deep Floor - Class 1.SSF
SU 2	0.47	44,107	396220.54	4566627.59	1286.01	1.50	0.70	Uncorrected	Pro 6H	7/28/2016 0:00	09:43:52am	New	Sensor	07282016- Excavation Deep Floor - Class 1.SSF
SU 2	0.47	44,107	396232.05	4566632.15	1285.275	1.40	0.70	Uncorrected	Pro 6H	7/28/2016 0:00	09:51:15am	New	Sensor	07282016- Excavation Deep Floor - Class 1.SSF
SU 2	0.47	44,107	396224.42	4566625.6	1285.898	1.30	0.70	Uncorrected	Pro 6H	7/28/2016 0:00	10:19:20am	New	Sensor	07282016- Excavation Deep Floor - Class 1.SSF
SU 2	0.47	44,109	396234.33	4566627.19	1284.726	1.30	0.70	Uncorrected	Pro 6H	7/28/2016 0:00	10:29:24am	New	Sensor	07282016- Excavation Deep Floor - Class 1.SSF
SU 2	0.47	44,110	396234.18	4566626.42	1285.149	1.50	0.70	Uncorrected	Pro 6H	7/28/2016 0:00	09:38:15am	New	Sensor	07282016- Excavation Deep Floor - Class 1.SSF
SU 2	0.47	44,111	396230.46	4566637.91	1285.254	1.20	0.70	Uncorrected	Pro 6H	7/28/2016 0:00	10:05:27am	New	Sensor	07282016- Excavation Deep Floor - Class 1.SSF
SU 2	0.47	44,112	396227.44	4566630.97	1286.112	1.30	0.70	Uncorrected	Pro 6H	7/28/2016 0:00	10:23:37am	New	Sensor	07282016- Excavation Deep Floor - Class 1.SSF
SU 2	0.47	44,113	396234.03	4566638.64	1284.136	1.40	0.80	Uncorrected	Pro 6H	7/28/2016 0:00	10:26:18am	New	Sensor	07282016- Excavation Deep Floor - Class 1.SSF
SU 2	0.47	44,119	396224.45	4566630	1285.529	1.50	0.70	Uncorrected	Pro 6H	7/28/2016 0:00	09:41:10am	New	Sensor	07282016- Excavation Deep Floor - Class 1.SSF
SU 2	0.47	44,119	396227.46	4566639.79	1285.194	1.30	0.70	Uncorrected	Pro 6H	7/28/2016 0:00	10:23:04am	New	Sensor	07282016- Excavation Deep Floor - Class 1.SSF
SU 2	0.47	44,120	396225.1	4566641.97	1285.271	1.30	0.70	Uncorrected	Pro 6H	7/28/2016 0:00	10:14:27am	New	Sensor	07282016- Excavation Deep Floor - Class 1.SSF
SU 2	0.47	44,120	396224.39	4566628.46	1286.004	1.30	0.70	Uncorrected	Pro 6H	7/28/2016 0:00	10:19:25am	New	Sensor	07282016- Excavation Deep Floor - Class 1.SSF
SU 2	0.47	44,121	396232.73	4566629.31	1285.248	1.40	0.70	Uncorrected	Pro 6H	7/28/2016 0:00	09:45:49am	New	Sensor	07282016- Excavation Deep Floor - Class 1.SSF
SU 2	0.47	44,121	396228.65	4566639.26	1285.319	1.30	0.70	Uncorrected	Pro 6H	7/28/2016 0:00	10:23:51am	New	Sensor	07282016- Excavation Deep Floor - Class 1.SSF
SU 2	0.47	44,122	396225.65	4566641.3	1285.3	1.30	0.70	Uncorrected	Pro 6H	7/28/2016 0:00	10:14:26am	New	Sensor	07282016- Excavation Deep Floor - Class 1.SSF
SU 2	0.47	44,122	396235.74	4566641.14	1284.235	1.40	0.80	Uncorrected	Pro 6H	7/28/2016 0:00	10:27:05am	New	Sensor	07282016- Excavation Deep Floor - Class 1.SSF
SU 2	0.47	44,124	396227.32	4566626.41	1285.35	1.50	0.70	Uncorrected	Pro 6H	7/28/2016 0:00	09:35:59am	New	Sensor	07282016- Excavation Deep Floor - Class 1.SSF
SU 2	0.47	44,124	396234.2	4566624.39	1284.775	1.30	0.70	Uncorrected	Pro 6H	7/28/2016 0:00	10:29:30am	New	Sensor	07282016- Excavation Deep Floor - Class 1.SSF
SU 2	0.47	44,125	396231.64	4566635.61	1284.831	1.20	0.70	Uncorrected	Pro 6H	7/28/2016 0:00	10:01:52am	New	Sensor	07282016- Excavation Deep Floor - Class 1.SSF
SU 2	0.47	44,125	396219.19	4566641.95	1286.211	1.20	0.70	Uncorrected	Pro 6H	7/28/2016 0:00	10:08:24am	New	Sensor	07282016- Excavation Deep Floor - Class 1.SSF
SU 2	0.47	44,127	396235.45	4566634.25	1285.495	1.30	0.70	Uncorrected	Pro 6H	7/28/2016 0:00	09:57:52am	New	Sensor	07282016- Excavation Deep Floor - Class 1.SSF
SU 2	0.47	44,130	396229.06	4566634.9	1285.445	1.30	0.70	Uncorrected	Pro 6H	7/28/2016 0:00	09:58:44am	New	Sensor	07282016- Excavation Deep Floor - Class 1.SSF
SU 2	0.47	44,132	396233.34	4566628.38	1285.231	1.50	0.70	Uncorrected	Pro 6H	7/28/2016 0:00	09:42:48am	New	Sensor	07282016- Excavation Deep Floor - Class 1.SSF
SU 2	0.47	44,132	396241.92	4566633.1	1285.413	1.30	0.70	Uncorrected	Pro 6H	7/28/2016 0:00	09:59:18am	New	Sensor	07282016- Excavation Deep Floor - Class 1.SSF
SU 2	0.47	44,133	396226.93	4566633.77	1285.545	1.40	0.70	Uncorrected	Pro 6H	7/28/2016 0:00	09:51:22am	New	Sensor	07282016- Excavation Deep Floor - Class 1.SSF
SU 2	0.47	44,133	396228.33	4566633.33	1285.079	1.30	0.70	Uncorrected	Pro 6H	7/28/2016 0:00	10:37:05am	New	Sensor	07282016- Excavation Deep Floor - Class 1.SSF
SU 2	0.48	44,135	396227.97	4566626.23	1285.318	1.50	0.70	Uncorrected	Pro 6H	7/28/2016 0:00	09:35:58am	New	Sensor	07282016- Excavation Deep Floor - Class 1.SSF
SU 2	0.48	44,136	396227.55	4566640.21	1285.265	1.30	0.70	Uncorrected	Pro 6H	7/28/2016 0:00	10:22:39am	New	Sensor	07282016- Excavation Deep Floor - Class 1.SSF
SU 2	0.48	44,137	396219.61	4566629.61	1285.944	1.50	0.70	Uncorrected	Pro 6H	7/28/2016 0:00	09:44:01am	New	Sensor	07282016- Excavation Deep Floor - Class 1.SSF
SU 2	0.48	44,137	396216.89	4566639.51	1286.088	1.30	0.70	Uncorrected	Pro 6H	7/28/2016 0:00	10:00:06am	New	Sensor	07282016- Excavation Deep Floor - Class 1.SSF
SU 2	0.48	44,137	396241.28	4566635.49	1285.216	1.20	0.70	Uncorrected	Pro 6H	7/28/2016 0:00	10:05:12am	New	Sensor	07282016- Excavation Deep Floor - Class 1.SSF
SU 2	0.48	44,138	396231.23	4566629.63	1285.244	1.40	0.70	Uncorrected	Pro 6H	7/28/2016 0:00	09:45:47am	New	Sensor	07282016- Excavation Deep Floor - Class 1.SSF
SU 2	0.48	44,141	396219.48	4566641.83	1286.103	1.20	0.70	Uncorrected	Pro 6H	7/28/2016 0:00	10:08:22am	New	Sensor	07282016- Excavation Deep Floor - Class 1.SSF
SU 2	0.48	44,142	396218.53	4566633.38	1285.572	1.40	0.70	Uncorrected	Pro 6H	7/28/2016 0:00	09:48:58am	New	Sensor	07282016- Excavation Deep Floor - Class 1.SSF
SU 2	0.48	44,143	396225.11	4566636.32	1285.697	1.30	0.70	Uncorrected	Pro 6H	7/28/2016 0:00	10:19:58am	New	Sensor	07282016- Excavation Deep Floor - Class 1.SSF
SU 2	0.48	44,144	396225.81	4566626.84	1286.181	1.30	0.70	Uncorrected	Pro 6H	7/28/2016 0:00	10:24:12am	New	Sensor	07282016- Excavation Deep Floor - Class 1.SSF
SU 2	0.48	44,147	396227.82	4566635.33	1285.225	1.30	0.70	Uncorrected	Pro 6H	7/28/2016 0:00	09:55:20am	New	Sensor	07282016- Excavation Deep Floor - Class 1.SSF
SU 2	0.48	44,148	396232.62	4566633.67	1285.254	1.30	0.70	Uncorrected	Pro 6H	7/28/2016 0:00	09:56:19am	New	Sensor	07282016- Excavation Deep Floor - Class 1.SSF
SU 2	0.48	44,148	396220.24	4566643.75	1286.153	1.30	0.70	Uncorrected	Pro 6H	7/28/2016 0:00	10:15:17am	New	Sensor	07282016- Excavation Deep Floor - Class 1.SSF
SU 2	0.48	44,148	396230.61	4566633.23	1285.877	1.30	0.70	Uncorrected	Pro 6H	7/28/2016 0:00	10:25:15am	New	Sensor	07282016- Excavation Deep Floor - Class 1.SSF
SU 2	0.48	44,149	396233.49	4566628.48	1285.216	1.50	0.70	Uncorrected	Pro 6H	7/28/2016 0:00	09:41:59am	New	Sensor	07282016- Excavation Deep Floor - Class 1.SSF
SU 2	0.48	44,150	396225.05	4566638.12	1285.192	1.30	0.70	Uncorrected	Pro 6H	7/28/2016 0:00	10:20:36am	New	Sensor	07282016- Excavation Deep Floor - Class 1.SSF

SU	Z-Score	CPM	Easting	Northing	MSL	PDOP	HDOP	CorrType	RcvrType	GPS_Date	GPS_Time	Update	FeatName	Datafile
SU 2	0.48	44,151	396228.89	4566636.82	1285.419	1.30	0.70	Uncorrected	Pro 6H	7/28/2016 0:00	10:23:58am	New	Sensor	07282016- Excavation Deep Floor - Class 1.SSF
SU 2	0.48	44,152	396222.6	4566626.95	1285.621	1.50	0.70	Uncorrected	Pro 6H	7/28/2016 0:00	09:36:13am	New	Sensor	07282016- Excavation Deep Floor - Class 1.SSF
SU 2	0.48	44,153	396219.74	4566632.38	1285.503	1.40	0.70	Uncorrected	Pro 6H	7/28/2016 0:00	09:47:44am	New	Sensor	07282016- Excavation Deep Floor - Class 1.SSF
SU 2	0.48	44,155	396221.66	4566641.35	1284.711	1.30	0.70	Uncorrected	Pro 6H	7/28/2016 0:00	10:32:32am	New	Sensor	07282016- Excavation Deep Floor - Class 1.SSF
SU 2	0.48	44,161	396229.14	4566634.66	1285.322	1.30	0.70	Uncorrected	Pro 6H	7/28/2016 0:00	09:57:05am	New	Sensor	07282016- Excavation Deep Floor - Class 1.SSF
SU 2	0.48	44,161	396226.9	4566640.57	1285.393	1.20	0.70	Uncorrected	Pro 6H	7/28/2016 0:00	10:10:49am	New	Sensor	07282016- Excavation Deep Floor - Class 1.SSF
SU 2	0.48	44,164	396218.97	4566632.75	1285.966	1.30	0.70	Uncorrected	Pro 6H	7/28/2016 0:00	10:16:07am	New	Sensor	07282016- Excavation Deep Floor - Class 1.SSF
SU 2	0.48	44,165	396241.49	4566636.51	1285.087	1.20	0.70	Uncorrected	Pro 6H	7/28/2016 0:00	10:09:04am	New	Sensor	07282016- Excavation Deep Floor - Class 1.SSF
SU 2	0.48	44,168	396221.02	4566632.01	1285.518	1.40	0.70	Uncorrected	Pro 6H	7/28/2016 0:00	09:47:42am	New	Sensor	07282016- Excavation Deep Floor - Class 1.SSF
SU 2	0.48	44,169	396221.9	4566627.79	1286.119	1.30	0.70	Uncorrected	Pro 6H	7/28/2016 0:00	10:18:16am	New	Sensor	07282016- Excavation Deep Floor - Class 1.SSF
SU 2	0.48	44,170	396228.76	4566628.61	1285.361	1.50	0.70	Uncorrected	Pro 6H	7/28/2016 0:00	09:40:08am	New	Sensor	07282016- Excavation Deep Floor - Class 1.SSF
SU 2	0.48	44,173	396219.2	4566627.2	1286.397	1.50	0.70	Uncorrected	Pro 6H	7/28/2016 0:00	09:44:07am	New	Sensor	07282016- Excavation Deep Floor - Class 1.SSF
SU 2	0.48	44,173	396231.14	4566639.88	1285.436	1.20	0.70	Uncorrected	Pro 6H	7/28/2016 0:00	10:10:44am	New	Sensor	07282016- Excavation Deep Floor - Class 1.SSF
SU 2	0.48	44,176	396237.53	4566629.41	1284.669	1.30	0.70	Uncorrected	Pro 6H	7/28/2016 0:00	10:29:56am	New	Sensor	07282016- Excavation Deep Floor - Class 1.SSF
SU 2	0.49	44,180	396226.75	4566628.25	1286.123	1.30	0.70	Uncorrected	Pro 6H	7/28/2016 0:00	10:23:33am	New	Sensor	07282016- Excavation Deep Floor - Class 1.SSF
SU 2	0.49	44,182	396227.22	4566640.49	1285.197	1.30	0.70	Uncorrected	Pro 6H	7/28/2016 0:00	10:14:23am	New	Sensor	07282016- Excavation Deep Floor - Class 1.SSF
SU 2	0.49	44,185	396218.89	4566636.4	1285.728	1.30	0.70	Uncorrected	Pro 6H	7/28/2016 0:00	10:16:12am	New	Sensor	07282016- Excavation Deep Floor - Class 1.SSF
SU 2	0.49	44,187	396220.29	4566631.62	1285.604	1.50	0.70	Uncorrected	Pro 6H	7/28/2016 0:00	09:43:29am	New	Sensor	07282016- Excavation Deep Floor - Class 1.SSF
SU 2	0.49	44,187	396236.73	4566635.96	1284.097	1.30	0.70	Uncorrected	Pro 6H	7/28/2016 0:00	10:31:49am	New	Sensor	07282016- Excavation Deep Floor - Class 1.SSF
SU 2	0.49	44,189	396226.21	4566631.69	1285.433	1.40	0.70	Uncorrected	Pro 6H	7/28/2016 0:00	09:47:35am	New	Sensor	07282016- Excavation Deep Floor - Class 1.SSF
SU 2	0.49	44,190	396236.31	4566627.37	1285.128	1.50	0.70	Uncorrected	Pro 6H	7/28/2016 0:00	09:42:52am	New	Sensor	07282016- Excavation Deep Floor - Class 1.SSF
SU 2	0.49	44,192	396234.42	4566628.14	1285.136	1.50	0.70	Uncorrected	Pro 6H	7/28/2016 0:00	09:44:42am	New	Sensor	07282016- Excavation Deep Floor - Class 1.SSF
SU 2	0.49	44,192	396237.87	4566636.25	1284.925	1.20	0.70	Uncorrected	Pro 6H	7/28/2016 0:00	10:06:21am	New	Sensor	07282016- Excavation Deep Floor - Class 1.SSF
SU 2	0.49	44,197	396237.17	4566630.58	1285.19	1.40	0.70	Uncorrected	Pro 6H	7/28/2016 0:00	09:49:47am	New	Sensor	07282016- Excavation Deep Floor - Class 1.SSF
SU 2	0.49	44,197	396239.01	4566634.19	1284.873	1.30	0.70	Uncorrected	Pro 6H	7/28/2016 0:00	10:36:25am	New	Sensor	07282016- Excavation Deep Floor - Class 1.SSF
SU 2	0.49	44,198	396235.25	4566627.99	1285.117	1.50	0.70	Uncorrected	Pro 6H	7/28/2016 0:00	09:44:43am	New	Sensor	07282016- Excavation Deep Floor - Class 1.SSF
SU 2	0.49	44,198	396222.59	4566632.27	1285.598	1.40	0.70	Uncorrected	Pro 6H	7/28/2016 0:00	09:47:59am	New	Sensor	07282016- Excavation Deep Floor - Class 1.SSF
SU 2	0.49	44,199	396234.58	4566629.25	1285.132	1.40	0.70	Uncorrected	Pro 6H	7/28/2016 0:00	09:47:02am	New	Sensor	07282016- Excavation Deep Floor - Class 1.SSF
SU 2	0.49	44,199	396222	4566637.99	1285.539	1.20	0.70	Uncorrected	Pro 6H	7/28/2016 0:00	10:02:41am	New	Sensor	07282016- Excavation Deep Floor - Class 1.SSF
SU 2	0.49	44,200	396216.65	4566639.4	1285.85	1.20	0.70	Uncorrected	Pro 6H	7/28/2016 0:00	10:01:23am	New	Sensor	07282016- Excavation Deep Floor - Class 1.SSF
SU 2	0.49	44,200	396238.87	4566629.99	1284.632	1.30	0.70	Uncorrected	Pro 6H	7/28/2016 0:00	10:30:33am	New	Sensor	07282016- Excavation Deep Floor - Class 1.SSF
SU 2	0.49	44,202	396216.79	4566639.44	1286.09	1.30	0.70	Uncorrected	Pro 6H	7/28/2016 0:00	10:00:27am	New	Sensor	07282016- Excavation Deep Floor - Class 1.SSF
SU 2	0.49	44,202	396235.85	4566641.01	1284.139	1.40	0.80	Uncorrected	Pro 6H	7/28/2016 0:00	10:27:07am	New	Sensor	07282016- Excavation Deep Floor - Class 1.SSF
SU 2	0.49	44,204	396222.95	4566631.41	1285.581	1.40	0.70	Uncorrected	Pro 6H	7/28/2016 0:00	09:45:15am	New	Sensor	07282016- Excavation Deep Floor - Class 1.SSF
SU 2	0.49	44,204	396237.87	4566630.48	1285.063	1.40	0.70	Uncorrected	Pro 6H	7/28/2016 0:00	09:52:19am	New	Sensor	07282016- Excavation Deep Floor - Class 1.SSF
SU 2	0.49	44,204	396238.43	4566634.73	1285.373	1.20	0.70	Uncorrected	Pro 6H	7/28/2016 0:00	10:03:45am	New	Sensor	07282016- Excavation Deep Floor - Class 1.SSF
SU 2	0.49	44,205	396230.58	4566629.7	1285.314	1.50	0.70	Uncorrected	Pro 6H	7/28/2016 0:00	09:43:14am	New	Sensor	07282016- Excavation Deep Floor - Class 1.SSF
SU 2	0.49	44,209	396222.96	4566628.41	1285.573	1.50	0.70	Uncorrected	Pro 6H	7/28/2016 0:00	09:38:00am	New	Sensor	07282016- Excavation Deep Floor - Class 1.SSF
SU 2	0.49	44,209	396220.36	4566641.88	1286.021	1.20	0.70	Uncorrected	Pro 6H	7/28/2016 0:00	10:08:34am	New	Sensor	07282016- Excavation Deep Floor - Class 1.SSF
SU 2	0.49	44,210	396221.42	4566642.47	1284.863	1.30	0.70	Uncorrected	Pro 6H	7/28/2016 0:00	10:32:30am	New	Sensor	07282016- Excavation Deep Floor - Class 1.SSF
SU 2	0.49	44,213	396232.2	4566627.86	1285.245	1.50	0.70	Uncorrected	Pro 6H	7/28/2016 0:00	09:40:13am	New	Sensor	07282016- Excavation Deep Floor - Class 1.SSF
SU 2	0.49	44,213	396232.45	4566638.09	1285.221	1.30	0.70	Uncorrected	Pro 6H	7/28/2016 0:00	10:25:29am	New	Sensor	07282016- Excavation Deep Floor - Class 1.SSF
SU 2	0.49	44,214	396218.86	4566627.67	1286.419	1.50	0.70	Uncorrected	Pro 6H	7/28/2016 0:00	09:44:06am	New	Sensor	07282016- Excavation Deep Floor - Class 1.SSF
SU 2	0.49	44,214	396226.09	4566632.35	1286.02	1.30	0.70	Uncorrected	Pro 6H	7/28/2016 0:00	10:21:22am	New	Sensor	07282016- Excavation Deep Floor - Class 1.SSF
SU 2	0.49	44,217	396220.76	4566643.63	1285.982	1.30	0.70	Uncorrected	Pro 6H	7/28/2016 0:00	10:17:34am	New	Sensor	07282016- Excavation Deep Floor - Class 1.SSF
SU 2	0.49	44,220	396232.18	4566628.75	1285.184	1.50	0.70	Uncorrected	Pro 6H	7/28/2016 0:00	09:42:05am	New	Sensor	07282016- Excavation Deep Floor - Class 1.SSF
SU 2	0.49	44,221	396233.9	4566636.83	1284.039	1.40	0.80	Uncorrected	Pro 6H	7/28/2016 0:00	10:26:58am	New	Sensor	07282016- Excavation Deep Floor - Class 1.SSF
SU 2	0.49	44,225	396222.94	4566641.88	1285.698	1.20	0.70	Uncorrected	Pro 6H	7/28/2016 0:00	10:09:53am	New	Sensor	07282016- Excavation Deep Floor - Class 1.SSF
SU 2	0.49	44,225	396228.07	4566628.27	1286.136	1.30	0.70	Uncorrected	Pro 6H	7/28/2016 0:00	10:24:55am	New	Sensor	07282016- Excavation Deep Floor - Class 1.SSF
SU 2	0.5	44,227	396226.69	4566631.28	1285.405	1.40	0.70	Uncorrected	Pro 6H	7/28/2016 0:00	09:46:21am	New	Sensor	07282016- Excavation Deep Floor - Class 1.SSF
SU 2	0.5	44,227	396234.91	4566638.6	1284.887	1.20	0.70	Uncorrected	Pro 6H	7/28/2016 0:00	10:08:54am	New	Sensor	07282016- Excavation Deep Floor - Class 1.SSF
SU 2	0.5	44,227	396227.22	4566640.26	1285.147	1.30	0.70	Uncorrected	Pro 6H	7/28/2016 0:00	10:22:06am	New	Sensor	07282016- Excavation Deep Floor - Class 1.SSF

SU	Z-Score	CPM	Easting	Northing	MSL	PDOP	HDOP	CorrType	RcvrType	GPS_Date	GPS_Time	Update	FeatName	Datafile
SU 2	0.5	44,228	396226.12	4566630.8	1285.514	1.40	0.70	Uncorrected	Pro 6H	7/28/2016 0:00	09:45:40am	New	Sensor	07282016- Excavation Deep Floor - Class 1.SSF
SU 2	0.5	44,232	396218.95	4566641.82	1286.182	1.20	0.70	Uncorrected	Pro 6H	7/28/2016 0:00	10:08:31am	New	Sensor	07282016- Excavation Deep Floor - Class 1.SSF
SU 2	0.5	44,233	396234.58	4566633.05	1284.907	1.30	0.70	Uncorrected	Pro 6H	7/28/2016 0:00	09:57:14am	New	Sensor	07282016- Excavation Deep Floor - Class 1.SSF
SU 2	0.5	44,234	396226.02	4566627.61	1285.525	1.50	0.70	Uncorrected	Pro 6H	7/28/2016 0:00	09:37:10am	New	Sensor	07282016- Excavation Deep Floor - Class 1.SSF
SU 2	0.5	44,234	396228.64	4566628.14	1286.088	1.30	0.70	Uncorrected	Pro 6H	7/28/2016 0:00	10:25:43am	New	Sensor	07282016- Excavation Deep Floor - Class 1.SSF
SU 2	0.5	44,234	396236.58	4566636.22	1284.029	1.30	0.70	Uncorrected	Pro 6H	7/28/2016 0:00	10:31:42am	New	Sensor	07282016- Excavation Deep Floor - Class 1.SSF
SU 2	0.5	44,237	396223.26	4566639.99	1285.102	1.20	0.70	Uncorrected	Pro 6H	7/28/2016 0:00	10:07:20am	New	Sensor	07282016- Excavation Deep Floor - Class 1.SSF
SU 2	0.5	44,237	396217.9	4566641.94	1286.413	1.20	0.70	Uncorrected	Pro 6H	7/28/2016 0:00	10:08:29am	New	Sensor	07282016- Excavation Deep Floor - Class 1.SSF
SU 2	0.5	44,239	396217.06	4566639.15	1286.134	1.30	0.70	Uncorrected	Pro 6H	7/28/2016 0:00	10:00:01am	New	Sensor	07282016- Excavation Deep Floor - Class 1.SSF
SU 2	0.5	44,240	396233.16	4566624.6	1285.342	1.50	0.70	Uncorrected	Pro 6H	7/28/2016 0:00	09:36:28am	New	Sensor	07282016- Excavation Deep Floor - Class 1.SSF
SU 2	0.5	44,240	396225.68	4566630.22	1285.074	1.30	0.70	Uncorrected	Pro 6H	7/28/2016 0:00	10:33:02am	New	Sensor	07282016- Excavation Deep Floor - Class 1.SSF
SU 2	0.5	44,242	396221.41	4566643.03	1284.893	1.30	0.70	Uncorrected	Pro 6H	7/28/2016 0:00	10:32:29am	New	Sensor	07282016- Excavation Deep Floor - Class 1.SSF
SU 2	0.5	44,243	396235.76	4566629.23	1284.672	1.30	0.70	Uncorrected	Pro 6H	7/28/2016 0:00	10:28:48am	New	Sensor	07282016- Excavation Deep Floor - Class 1.SSF
SU 2	0.5	44,244	396221.96	4566630.51	1285.55	1.50	0.70	Uncorrected	Pro 6H	7/28/2016 0:00	09:42:20am	New	Sensor	07282016- Excavation Deep Floor - Class 1.SSF
SU 2	0.5	44,244	396233.75	4566629.62	1285.175	1.40	0.70	Uncorrected	Pro 6H	7/28/2016 0:00	09:46:12am	New	Sensor	07282016- Excavation Deep Floor - Class 1.SSF
SU 2	0.5	44,244	396235.71	4566630.89	1285.221	1.40	0.70	Uncorrected	Pro 6H	7/28/2016 0:00	09:49:49am	New	Sensor	07282016- Excavation Deep Floor - Class 1.SSF
SU 2	0.5	44,245	396238.99	4566630.13	1285.025	1.40	0.70	Uncorrected	Pro 6H	7/28/2016 0:00	09:52:21am	New	Sensor	07282016- Excavation Deep Floor - Class 1.SSF
SU 2	0.5	44,246	396220.26	4566640.4	1285.889	1.30	0.70	Uncorrected	Pro 6H	7/28/2016 0:00	10:15:33am	New	Sensor	07282016- Excavation Deep Floor - Class 1.SSF
SU 2	0.5	44,246	396228.48	4566639.23	1285.341	1.30	0.70	Uncorrected	Pro 6H	7/28/2016 0:00	10:23:50am	New	Sensor	07282016- Excavation Deep Floor - Class 1.SSF
SU 2	0.5	44,247	396234.97	4566628.52	1285.168	1.40	0.70	Uncorrected	Pro 6H	7/28/2016 0:00	09:45:52am	New	Sensor	07282016- Excavation Deep Floor - Class 1.SSF
SU 2	0.5	44,248	396222.09	4566642.54	1286.009	1.20	0.70	Uncorrected	Pro 6H	7/28/2016 0:00	10:10:57am	New	Sensor	07282016- Excavation Deep Floor - Class 1.SSF
SU 2	0.5	44,250	396227.54	4566640.21	1285.325	1.30	0.70	Uncorrected	Pro 6H	7/28/2016 0:00	10:22:44am	New	Sensor	07282016- Excavation Deep Floor - Class 1.SSF
SU 2	0.5	44,251	396220.24	4566643.33	1286.115	1.30	0.70	Uncorrected	Pro 6H	7/28/2016 0:00	10:15:26am	New	Sensor	07282016- Excavation Deep Floor - Class 1.SSF
SU 2	0.5	44,252	396232.26	4566627.18	1285.277	1.50	0.70	Uncorrected	Pro 6H	7/28/2016 0:00	09:39:11am	New	Sensor	07282016- Excavation Deep Floor - Class 1.SSF
SU 2	0.5	44,252	396224.92	4566633.52	1286.031	1.30	0.70	Uncorrected	Pro 6H	7/28/2016 0:00	10:20:29am	New	Sensor	07282016- Excavation Deep Floor - Class 1.SSF
SU 2	0.5	44,254	396218.44	4566632.96	1285.501	1.40	0.70	Uncorrected	Pro 6H	7/28/2016 0:00	09:47:53am	New	Sensor	07282016- Excavation Deep Floor - Class 1.SSF
SU 2	0.5	44,255	396238	4566635.61	1285.077	1.20	0.70	Uncorrected	Pro 6H	7/28/2016 0:00	10:04:56am	New	Sensor	07282016- Excavation Deep Floor - Class 1.SSF
SU 2	0.5	44,256	396234.56	4566629.39	1285.149	1.40	0.70	Uncorrected	Pro 6H	7/28/2016 0:00	09:46:11am	New	Sensor	07282016- Excavation Deep Floor - Class 1.SSF
SU 2	0.5	44,257	396224.71	4566635.8	1285.614	1.30	0.70	Uncorrected	Pro 6H	7/28/2016 0:00	09:56:31am	New	Sensor	07282016- Excavation Deep Floor - Class 1.SSF
SU 2	0.5	44,257	396232.16	4566627.32	1284.809	1.30	0.70	Uncorrected	Pro 6H	7/28/2016 0:00	10:34:12am	New	Sensor	07282016- Excavation Deep Floor - Class 1.SSF
SU 2	0.5	44,258	396238.61	4566635.83	1285.021	1.20	0.70	Uncorrected	Pro 6H	7/28/2016 0:00	10:06:22am	New	Sensor	07282016- Excavation Deep Floor - Class 1.SSF
SU 2	0.5	44,258	396227.83	4566638.97	1284.964	1.20	0.70	Uncorrected	Pro 6H	7/28/2016 0:00	10:07:26am	New	Sensor	07282016- Excavation Deep Floor - Class 1.SSF
SU 2	0.5	44,260	396235.68	4566632.1	1285.194	1.30	0.70	Uncorrected	Pro 6H	7/28/2016 0:00	09:55:36am	New	Sensor	07282016- Excavation Deep Floor - Class 1.SSF
SU 2	0.5	44,260	396220.74	4566640.67	1285.713	1.20	0.70	Uncorrected	Pro 6H	7/28/2016 0:00	10:07:16am	New	Sensor	07282016- Excavation Deep Floor - Class 1.SSF
SU 2	0.5	44,261	396223.8	4566628.47	1285.528	1.50	0.70	Uncorrected	Pro 6H	7/28/2016 0:00	09:39:00am	New	Sensor	07282016- Excavation Deep Floor - Class 1.SSF
SU 2	0.5	44,261	396235.47	4566631.53	1285.173	1.30	0.70	Uncorrected	Pro 6H	7/28/2016 0:00	09:53:41am	New	Sensor	07282016- Excavation Deep Floor - Class 1.SSF
SU 2	0.5	44,261	396216.76	4566639.41	1286.035	1.30	0.70	Uncorrected	Pro 6H	7/28/2016 0:00	10:01:03am	New	Sensor	07282016- Excavation Deep Floor - Class 1.SSF
SU 2	0.5	44,264	396224.39	4566627.77	1285.596	1.50	0.70	Uncorrected	Pro 6H	7/28/2016 0:00	09:37:08am	New	Sensor	07282016- Excavation Deep Floor - Class 1.SSF
SU 2	0.5	44,264	396223.9	4566640.81	1285.256	1.30	0.70	Uncorrected	Pro 6H	7/28/2016 0:00	10:19:44am	New	Sensor	07282016- Excavation Deep Floor - Class 1.SSF
SU 2	0.5	44,264	396233.95	4566625.75	1284.884	1.30	0.70	Uncorrected	Pro 6H	7/28/2016 0:00	10:28:43am	New	Sensor	07282016- Excavation Deep Floor - Class 1.SSF
SU 2	0.5	44,265	396227.62	4566640.14	1285.306	1.30	0.70	Uncorrected	Pro 6H	7/28/2016 0:00	10:22:48am	New	Sensor	07282016- Excavation Deep Floor - Class 1.SSF
SU 2	0.5	44,266	396231.62	4566626.91	1285.237	1.50	0.70	Uncorrected	Pro 6H	7/28/2016 0:00	09:37:39am	New	Sensor	07282016- Excavation Deep Floor - Class 1.SSF
SU 2	0.5	44,268	396228.37	4566627.5	1286.081	1.30	0.70	Uncorrected	Pro 6H	7/28/2016 0:00	10:25:44am	New	Sensor	07282016- Excavation Deep Floor - Class 1.SSF
SU 2	0.5	44,268	396234.07	4566624.3	1284.907	1.30	0.70	Uncorrected	Pro 6H	7/28/2016 0:00	10:33:21am	New	Sensor	07282016- Excavation Deep Floor - Class 1.SSF
SU 2	0.5	44,269	396228.73	4566640.48	1285.184	1.30	0.70	Uncorrected	Pro 6H	7/28/2016 0:00	10:14:21am	New	Sensor	07282016- Excavation Deep Floor - Class 1.SSF
SU 2	0.5	44,271	396222.16	4566633.23	1285.548	1.40	0.70	Uncorrected	Pro 6H	7/28/2016 0:00	09:48:53am	New	Sensor	07282016- Excavation Deep Floor - Class 1.SSF
SU 2	0.51	44,273	396237.63	4566638.24	1284.854	1.20	0.70	Uncorrected	Pro 6H	7/28/2016 0:00	10:09:19am	New	Sensor	07282016- Excavation Deep Floor - Class 1.SSF
SU 2	0.51	44,277	396222.27	4566639.05	1285.502	1.20	0.70	Uncorrected	Pro 6H	7/28/2016 0:00	10:04:34am	New	Sensor	07282016- Excavation Deep Floor - Class 1.SSF
SU 2	0.51	44,279	396235.87	4566641.13	1285.172	1.30	0.70	Uncorrected	Pro 6H	7/28/2016 0:00	10:14:00am	New	Sensor	07282016- Excavation Deep Floor - Class 1.SSF
SU 2	0.51	44,280	396229.42	4566629.19	1285.279	1.50	0.70	Uncorrected	Pro 6H	7/28/2016 0:00	09:44:36am	New	Sensor	07282016- Excavation Deep Floor - Class 1.SSF
SU 2	0.51	44,281	396226.01	4566640.72	1285.336	1.20	0.70	Uncorrected	Pro 6H	7/28/2016 0:00	10:09:58am	New	Sensor	07282016- Excavation Deep Floor - Class 1.SSF
SU 2	0.51	44,284	396233.39	4566628.55	1285.158	1.50	0.70	Uncorrected	Pro 6H	7/28/2016 0:00	09:42:03am	New	Sensor	07282016- Excavation Deep Floor - Class 1.SSF

SU	Z-Score	CPM	Easting	Northing	MSL	PDOP	HDOP	CorrType	RcvrType	GPS_Date	GPS_Time	Update	FeatName	Datafile
SU 2	0.51	44,285	396220.51	4566629.34	1285.811	1.50	0.70	Uncorrected	Pro 6H	7/28/2016 0:00	09:43:59am	New	Sensor	07282016- Excavation Deep Floor - Class 1.SSF
SU 2	0.51	44,285	396229.75	4566635.29	1285.526	1.30	0.70	Uncorrected	Pro 6H	7/28/2016 0:00	10:24:32am	New	Sensor	07282016- Excavation Deep Floor - Class 1.SSF
SU 2	0.51	44,287	396227.87	4566629.5	1285.414	1.50	0.70	Uncorrected	Pro 6H	7/28/2016 0:00	09:41:23am	New	Sensor	07282016- Excavation Deep Floor - Class 1.SSF
SU 2	0.51	44,288	396237.42	4566639.26	1285.03	1.20	0.70	Uncorrected	Pro 6H	7/28/2016 0:00	10:11:34am	New	Sensor	07282016- Excavation Deep Floor - Class 1.SSF
SU 2	0.51	44,288	396218.76	4566639.25	1285.851	1.30	0.70	Uncorrected	Pro 6H	7/28/2016 0:00	10:17:25am	New	Sensor	07282016- Excavation Deep Floor - Class 1.SSF
SU 2	0.51	44,292	396230.99	4566635.88	1285.254	1.30	0.70	Uncorrected	Pro 6H	7/28/2016 0:00	10:25:19am	New	Sensor	07282016- Excavation Deep Floor - Class 1.SSF
SU 2	0.51	44,294	396225.99	4566625.73	1285.253	1.50	0.70	Uncorrected	Pro 6H	7/28/2016 0:00	09:35:09am	New	Sensor	07282016- Excavation Deep Floor - Class 1.SSF
SU 2	0.51	44,295	396224.15	4566636.21	1285.646	1.30	0.70	Uncorrected	Pro 6H	7/28/2016 0:00	10:19:37am	New	Sensor	07282016- Excavation Deep Floor - Class 1.SSF
SU 2	0.51	44,296	396238.23	4566634.09	1285.226	1.20	0.70	Uncorrected	Pro 6H	7/28/2016 0:00	10:02:17am	New	Sensor	07282016- Excavation Deep Floor - Class 1.SSF
SU 2	0.51	44,298	396227.2	4566636.17	1285.802	1.30	0.70	Uncorrected	Pro 6H	7/28/2016 0:00	09:59:41am	New	Sensor	07282016- Excavation Deep Floor - Class 1.SSF
SU 2	0.51	44,300	396220.16	4566643.17	1285.924	1.30	0.70	Uncorrected	Pro 6H	7/28/2016 0:00	10:16:35am	New	Sensor	07282016- Excavation Deep Floor - Class 1.SSF
SU 2	0.51	44,301	396228.19	4566629.13	1286.095	1.30	0.70	Uncorrected	Pro 6H	7/28/2016 0:00	10:24:54am	New	Sensor	07282016- Excavation Deep Floor - Class 1.SSF
SU 2	0.51	44,305	396238.17	4566628.76	1284.699	1.30	0.70	Uncorrected	Pro 6H	7/28/2016 0:00	10:30:35am	New	Sensor	07282016- Excavation Deep Floor - Class 1.SSF
SU 2	0.51	44,306	396227.54	4566630.47	1285.417	1.40	0.70	Uncorrected	Pro 6H	7/28/2016 0:00	09:45:42am	New	Sensor	07282016- Excavation Deep Floor - Class 1.SSF
SU 2	0.51	44,306	396220.34	4566643.72	1286.166	1.30	0.70	Uncorrected	Pro 6H	7/28/2016 0:00	10:15:24am	New	Sensor	07282016- Excavation Deep Floor - Class 1.SSF
SU 2	0.51	44,307	396241.16	4566631.29	1285.127	1.30	0.70	Uncorrected	Pro 6H	7/28/2016 0:00	09:53:53am	New	Sensor	07282016- Excavation Deep Floor - Class 1.SSF
SU 2	0.51	44,307	396230.38	4566636.52	1285.122	1.20	0.70	Uncorrected	Pro 6H	7/28/2016 0:00	10:02:29am	New	Sensor	07282016- Excavation Deep Floor - Class 1.SSF
SU 2	0.51	44,307	396220.22	4566641.69	1285.948	1.30	0.70	Uncorrected	Pro 6H	7/28/2016 0:00	10:15:29am	New	Sensor	07282016- Excavation Deep Floor - Class 1.SSF
SU 2	0.51	44,310	396231.16	4566639.6	1285.268	1.20	0.70	Uncorrected	Pro 6H	7/28/2016 0:00	10:10:06am	New	Sensor	07282016- Excavation Deep Floor - Class 1.SSF
SU 2	0.51	44,312	396219.8	4566636.16	1285.305	1.30	0.70	Uncorrected	Pro 6H	7/28/2016 0:00	09:54:28am	New	Sensor	07282016- Excavation Deep Floor - Class 1.SSF
SU 2	0.51	44,313	396233.52	4566629.14	1285.191	1.40	0.70	Uncorrected	Pro 6H	7/28/2016 0:00	09:45:00am	New	Sensor	07282016- Excavation Deep Floor - Class 1.SSF
SU 2	0.51	44,317	396222.32	4566627.59	1285.096	1.30	0.70	Uncorrected	Pro 6H	7/28/2016 0:00	10:33:57am	New	Sensor	07282016- Excavation Deep Floor - Class 1.SSF
SU 2	0.51	44,318	396234.51	4566639.43	1285.046	1.20	0.70	Uncorrected	Pro 6H	7/28/2016 0:00	10:10:10am	New	Sensor	07282016- Excavation Deep Floor - Class 1.SSF
SU 2	0.52	44,321	396219.27	4566630.84	1286.048	1.30	0.70	Uncorrected	Pro 6H	7/28/2016 0:00	10:16:04am	New	Sensor	07282016- Excavation Deep Floor - Class 1.SSF
SU 2	0.52	44,322	396241.85	4566632.11	1285.372	1.30	0.70	Uncorrected	Pro 6H	7/28/2016 0:00	09:57:33am	New	Sensor	07282016- Excavation Deep Floor - Class 1.SSF
SU 2	0.52	44,323	396221.03	4566630.49	1285.678	1.50	0.70	Uncorrected	Pro 6H	7/28/2016 0:00	09:42:30am	New	Sensor	07282016- Excavation Deep Floor - Class 1.SSF
SU 2	0.52	44,323	396230.94	4566633.4	1285.348	1.30	0.70	Uncorrected	Pro 6H	7/28/2016 0:00	09:54:12am	New	Sensor	07282016- Excavation Deep Floor - Class 1.SSF
SU 2	0.52	44,325	396231.5	4566628.99	1285.178	1.50	0.70	Uncorrected	Pro 6H	7/28/2016 0:00	09:42:06am	New	Sensor	07282016- Excavation Deep Floor - Class 1.SSF
SU 2	0.52	44,325	396227.17	4566631.05	1286.155	1.30	0.70	Uncorrected	Pro 6H	7/28/2016 0:00	10:24:06am	New	Sensor	07282016- Excavation Deep Floor - Class 1.SSF
SU 2	0.52	44,326	396222.15	4566637.31	1285.582	1.30	0.70	Uncorrected	Pro 6H	7/28/2016 0:00	09:58:34am	New	Sensor	07282016- Excavation Deep Floor - Class 1.SSF
SU 2	0.52	44,327	396221.19	4566628.96	1285.764	1.50	0.70	Uncorrected	Pro 6H	7/28/2016 0:00	09:38:56am	New	Sensor	07282016- Excavation Deep Floor - Class 1.SSF
SU 2	0.52	44,327	396221.68	4566630.09	1285.206	1.30	0.70	Uncorrected	Pro 6H	7/28/2016 0:00	10:33:51am	New	Sensor	07282016- Excavation Deep Floor - Class 1.SSF
SU 2	0.52	44,330	396222.34	4566631.83	1285.457	1.40	0.70	Uncorrected	Pro 6H	7/28/2016 0:00	09:46:27am	New	Sensor	07282016- Excavation Deep Floor - Class 1.SSF
SU 2	0.52	44,331	396236.41	4566632.08	1285.172	1.30	0.70	Uncorrected	Pro 6H	7/28/2016 0:00	09:55:38am	New	Sensor	07282016- Excavation Deep Floor - Class 1.SSF
SU 2	0.52	44,334	396241.15	4566631.41	1285.164	1.30	0.70	Uncorrected	Pro 6H	7/28/2016 0:00	09:55:50am	New	Sensor	07282016- Excavation Deep Floor - Class 1.SSF
SU 2	0.52	44,336	396241.88	4566631.99	1285.308	1.30	0.70	Uncorrected	Pro 6H	7/28/2016 0:00	09:57:28am	New	Sensor	07282016- Excavation Deep Floor - Class 1.SSF
SU 2	0.52	44,337	396230.74	4566633.79	1285.783	1.30	0.70	Uncorrected	Pro 6H	7/28/2016 0:00	10:25:16am	New	Sensor	07282016- Excavation Deep Floor - Class 1.SSF
SU 2	0.52	44,338	396233.6	4566625.76	1285.348	1.50	0.70	Uncorrected	Pro 6H	7/28/2016 0:00	09:36:43am	New	Sensor	07282016- Excavation Deep Floor - Class 1.SSF
SU 2	0.52	44,338	396236.17	4566635.07	1284.239	1.40	0.80	Uncorrected	Pro 6H	7/28/2016 0:00	10:28:23am	New	Sensor	07282016- Excavation Deep Floor - Class 1.SSF
SU 2	0.52	44,339	396226.73	4566625.66	1285.209	1.50	0.70	Uncorrected	Pro 6H	7/28/2016 0:00	09:35:08am	New	Sensor	07282016- Excavation Deep Floor - Class 1.SSF
SU 2	0.52	44,339	396234.85	4566628.08	1285.108	1.50	0.70	Uncorrected	Pro 6H	7/28/2016 0:00	09:41:42am	New	Sensor	07282016- Excavation Deep Floor - Class 1.SSF
SU 2	0.52	44,340	396220.41	4566643.71	1286.186	1.30	0.70	Uncorrected	Pro 6H	7/28/2016 0:00	10:15:20am	New	Sensor	07282016- Excavation Deep Floor - Class 1.SSF
SU 2	0.52	44,341	396234.13	4566627.87	1285.188	1.50	0.70	Uncorrected	Pro 6H	7/28/2016 0:00	09:39:34am	New	Sensor	07282016- Excavation Deep Floor - Class 1.SSF
SU 2	0.52	44,342	396230.47	4566631.97	1285.919	1.30	0.70	Uncorrected	Pro 6H	7/28/2016 0:00	10:25:13am	New	Sensor	07282016- Excavation Deep Floor - Class 1.SSF
SU 2	0.52	44,342	396236.33	4566634.21	1284.264	1.40	0.80	Uncorrected	Pro 6H	7/28/2016 0:00	10:27:51am	New	Sensor	07282016- Excavation Deep Floor - Class 1.SSF
SU 2	0.52	44,343	396230.68	4566629.01	1285.25	1.50	0.70	Uncorrected	Pro 6H	7/28/2016 0:00	09:41:33am	New	Sensor	07282016- Excavation Deep Floor - Class 1.SSF
SU 2	0.52	44,344	396218.25	4566631.41	1286.018	1.30	0.70	Uncorrected	Pro 6H	7/28/2016 0:00	10:17:13am	New	Sensor	07282016- Excavation Deep Floor - Class 1.SSF
SU 2	0.52	44,346	396240.61	4566631.35	1285.168	1.30	0.70	Uncorrected	Pro 6H	7/28/2016 0:00	09:53:54am	New	Sensor	07282016- Excavation Deep Floor - Class 1.SSF
SU 2	0.52	44,347	396224.98	4566627.95	1285.487	1.50	0.70	Uncorrected	Pro 6H	7/28/2016 0:00	09:37:48am	New	Sensor	07282016- Excavation Deep Floor - Class 1.SSF
SU 2	0.52	44,347	396229.89	4566630.46	1285.254	1.40	0.70	Uncorrected	Pro 6H	7/28/2016 0:00	09:46:17am	New	Sensor	07282016- Excavation Deep Floor - Class 1.SSF
SU 2	0.52	44,350	396236.79	4566637.17	1284.948	1.20	0.70	Uncorrected	Pro 6H	7/28/2016 0:00	10:07:38am	New	Sensor	07282016- Excavation Deep Floor - Class 1.SSF
SU 2	0.52	44,352	396220.16	4566643.25	1285.934	1.30	0.70	Uncorrected	Pro 6H	7/28/2016 0:00	10:16:27am	New	Sensor	07282016- Excavation Deep Floor - Class 1.SSF

SU	Z-Score	CPM	Easting	Northing	MSL	PDOP	HDOP	CorrType	RcvrType	GPS_Date	GPS_Time	Update	FeatName	Datafile
SU 2	0.52	44,352	396225.06	4566624.67	1285.761	1.30	0.70	Uncorrected	Pro 6H	7/28/2016 0:00	10:21:10am	New	Sensor	07282016- Excavation Deep Floor - Class 1.SSF
SU 2	0.52	44,354	396221.45	4566631.63	1285.608	1.50	0.70	Uncorrected	Pro 6H	7/28/2016 0:00	09:43:27am	New	Sensor	07282016- Excavation Deep Floor - Class 1.SSF
SU 2	0.52	44,354	396216.82	4566639.5	1286.087	1.30	0.70	Uncorrected	Pro 6H	7/28/2016 0:00	10:00:20am	New	Sensor	07282016- Excavation Deep Floor - Class 1.SSF
SU 2	0.52	44,354	396225.28	4566633.08	1285.96	1.30	0.70	Uncorrected	Pro 6H	7/28/2016 0:00	10:20:56am	New	Sensor	07282016- Excavation Deep Floor - Class 1.SSF
SU 2	0.52	44,356	396235.94	4566627.28	1285.173	1.50	0.70	Uncorrected	Pro 6H	7/28/2016 0:00	09:39:31am	New	Sensor	07282016- Excavation Deep Floor - Class 1.SSF
SU 2	0.52	44,356	396231.83	4566628.62	1285.283	1.50	0.70	Uncorrected	Pro 6H	7/28/2016 0:00	09:40:42am	New	Sensor	07282016- Excavation Deep Floor - Class 1.SSF
SU 2	0.52	44,356	396227.43	4566638.56	1285.176	1.20	0.70	Uncorrected	Pro 6H	7/28/2016 0:00	10:05:31am	New	Sensor	07282016- Excavation Deep Floor - Class 1.SSF
SU 2	0.52	44,357	396227.49	4566640.17	1285.265	1.30	0.70	Uncorrected	Pro 6H	7/28/2016 0:00	10:22:34am	New	Sensor	07282016- Excavation Deep Floor - Class 1.SSF
SU 2	0.52	44,360	396216.84	4566639.71	1286.094	1.30	0.70	Uncorrected	Pro 6H	7/28/2016 0:00	10:00:03am	New	Sensor	07282016- Excavation Deep Floor - Class 1.SSF
SU 2	0.52	44,360	396231.54	4566626.39	1284.876	1.40	0.80	Uncorrected	Pro 6H	7/28/2016 0:00	10:27:30am	New	Sensor	07282016- Excavation Deep Floor - Class 1.SSF
SU 2	0.52	44,361	396236.41	4566624.46	1285.093	1.50	0.70	Uncorrected	Pro 6H	7/28/2016 0:00	09:35:46am	New	Sensor	07282016- Excavation Deep Floor - Class 1.SSF
SU 2	0.52	44,362	396224.32	4566639.01	1285.417	1.20	0.70	Uncorrected	Pro 6H	7/28/2016 0:00	10:05:35am	New	Sensor	07282016- Excavation Deep Floor - Class 1.SSF
SU 2	0.52	44,362	396220.16	4566642.68	1286.048	1.30	0.70	Uncorrected	Pro 6H	7/28/2016 0:00	10:15:27am	New	Sensor	07282016- Excavation Deep Floor - Class 1.SSF
SU 2	0.52	44,362	396231.37	4566630.53	1285.132	1.40	0.80	Uncorrected	Pro 6H	7/28/2016 0:00	10:25:59am	New	Sensor	07282016- Excavation Deep Floor - Class 1.SSF
SU 2	0.52	44,363	396236.37	4566640.72	1284.512	1.20	0.70	Uncorrected	Pro 6H	7/28/2016 0:00	10:12:11am	New	Sensor	07282016- Excavation Deep Floor - Class 1.SSF
SU 2	0.52	44,364	396238.28	4566628.55	1285.084	1.40	0.70	Uncorrected	Pro 6H	7/28/2016 0:00	09:46:06am	New	Sensor	07282016- Excavation Deep Floor - Class 1.SSF
SU 2	0.52	44,365	396216.64	4566639.39	1285.847	1.20	0.70	Uncorrected	Pro 6H	7/28/2016 0:00	10:01:25am	New	Sensor	07282016- Excavation Deep Floor - Class 1.SSF
SU 2	0.53	44,366	396232.23	4566633.64	1284.956	1.30	0.70	Uncorrected	Pro 6H	7/28/2016 0:00	09:55:30am	New	Sensor	07282016- Excavation Deep Floor - Class 1.SSF
SU 2	0.53	44,367	396220.58	4566630.5	1286.082	1.30	0.70	Uncorrected	Pro 6H	7/28/2016 0:00	10:18:12am	New	Sensor	07282016- Excavation Deep Floor - Class 1.SSF
SU 2	0.53	44,368	396219.86	4566639.68	1285.798	1.20	0.70	Uncorrected	Pro 6H	7/28/2016 0:00	10:04:30am	New	Sensor	07282016- Excavation Deep Floor - Class 1.SSF
SU 2	0.53	44,369	396232.3	4566633	1285.287	1.30	0.70	Uncorrected	Pro 6H	7/28/2016 0:00	09:54:10am	New	Sensor	07282016- Excavation Deep Floor - Class 1.SSF
SU 2	0.53	44,369	396234.75	4566627.06	1284.846	1.30	0.70	Uncorrected	Pro 6H	7/28/2016 0:00	10:28:45am	New	Sensor	07282016- Excavation Deep Floor - Class 1.SSF
SU 2	0.53	44,371	396242.21	4566636.53	1285.142	1.20	0.70	Uncorrected	Pro 6H	7/28/2016 0:00	10:09:05am	New	Sensor	07282016- Excavation Deep Floor - Class 1.SSF
SU 2	0.53	44,372	396224.76	4566636.22	1285.52	1.30	0.70	Uncorrected	Pro 6H	7/28/2016 0:00	09:56:58am	New	Sensor	07282016- Excavation Deep Floor - Class 1.SSF
SU 2	0.53	44,372	396234.16	4566640.05	1284.124	1.40	0.80	Uncorrected	Pro 6H	7/28/2016 0:00	10:26:16am	New	Sensor	07282016- Excavation Deep Floor - Class 1.SSF
SU 2	0.53	44,373	396224.14	4566636.67	1285.577	1.30	0.70	Uncorrected	Pro 6H	7/28/2016 0:00	10:19:38am	New	Sensor	07282016- Excavation Deep Floor - Class 1.SSF
SU 2	0.53	44,375	396223.69	4566630.24	1285.637	1.50	0.70	Uncorrected	Pro 6H	7/28/2016 0:00	09:44:29am	New	Sensor	07282016- Excavation Deep Floor - Class 1.SSF
SU 2	0.53	44,378	396220.58	4566642.92	1286.268	1.20	0.70	Uncorrected	Pro 6H	7/28/2016 0:00	10:09:46am	New	Sensor	07282016- Excavation Deep Floor - Class 1.SSF
SU 2	0.53	44,381	396238.47	4566630.28	1285.044	1.40	0.70	Uncorrected	Pro 6H	7/28/2016 0:00	09:52:20am	New	Sensor	07282016- Excavation Deep Floor - Class 1.SSF
SU 2	0.53	44,382	396227.54	4566640.27	1285.238	1.30	0.70	Uncorrected	Pro 6H	7/28/2016 0:00	10:22:16am	New	Sensor	07282016- Excavation Deep Floor - Class 1.SSF
SU 2	0.53	44,383	396225.76	4566630.31	1285.987	1.30	0.70	Uncorrected	Pro 6H	7/28/2016 0:00	10:21:19am	New	Sensor	07282016- Excavation Deep Floor - Class 1.SSF
SU 2	0.53	44,384	396234.61	4566631.05	1285.313	1.40	0.70	Uncorrected	Pro 6H	7/28/2016 0:00	09:50:48am	New	Sensor	07282016- Excavation Deep Floor - Class 1.SSF
SU 2	0.53	44,384	396236.09	4566634.4	1284.402	1.40	0.80	Uncorrected	Pro 6H	7/28/2016 0:00	10:28:24am	New	Sensor	07282016- Excavation Deep Floor - Class 1.SSF
SU 2	0.53	44,386	396230.29	4566628.54	1285.246	1.50	0.70	Uncorrected	Pro 6H	7/28/2016 0:00	09:39:39am	New	Sensor	07282016- Excavation Deep Floor - Class 1.SSF
SU 2	0.53	44,386	396226.16	4566628.17	1286.239	1.30	0.70	Uncorrected	Pro 6H	7/28/2016 0:00	10:24:10am	New	Sensor	07282016- Excavation Deep Floor - Class 1.SSF
SU 2	0.53	44,388	396232.69	4566633.84	1285.008	1.30	0.70	Uncorrected	Pro 6H	7/28/2016 0:00	09:57:11am	New	Sensor	07282016- Excavation Deep Floor - Class 1.SSF
SU 2	0.53	44,390	396234.74	4566635.73	1285.046	1.20	0.70	Uncorrected	Pro 6H	7/28/2016 0:00	10:03:50am	New	Sensor	07282016- Excavation Deep Floor - Class 1.SSF
SU 2	0.53	44,390	396223.9	4566639.27	1285.132	1.30	0.70	Uncorrected	Pro 6H	7/28/2016 0:00	10:19:42am	New	Sensor	07282016- Excavation Deep Floor - Class 1.SSF
SU 2	0.53	44,392	396235.61	4566630.97	1284.618	1.30	0.70	Uncorrected	Pro 6H	7/28/2016 0:00	10:34:18am	New	Sensor	07282016- Excavation Deep Floor - Class 1.SSF
SU 2	0.53	44,393	396216.8	4566639.52	1286.088	1.30	0.70	Uncorrected	Pro 6H	7/28/2016 0:00	10:00:18am	New	Sensor	07282016- Excavation Deep Floor - Class 1.SSF
SU 2	0.53	44,393	396221.03	4566628.85	1285.257	1.30	0.70	Uncorrected	Pro 6H	7/28/2016 0:00	10:33:55am	New	Sensor	07282016- Excavation Deep Floor - Class 1.SSF
SU 2	0.53	44,394	396238.12	4566628.84	1285.158	1.40	0.70	Uncorrected	Pro 6H	7/28/2016 0:00	09:48:20am	New	Sensor	07282016- Excavation Deep Floor - Class 1.SSF
SU 2	0.53	44,397	396234.29	4566631.14	1285.231	1.40	0.70	Uncorrected	Pro 6H	7/28/2016 0:00	09:49:51am	New	Sensor	07282016- Excavation Deep Floor - Class 1.SSF
SU 2	0.53	44,399	396218.7	4566630.84	1286.065	1.30	0.70	Uncorrected	Pro 6H	7/28/2016 0:00	10:17:05am	New	Sensor	07282016- Excavation Deep Floor - Class 1.SSF
SU 2	0.53	44,401	396235.59	4566627.67	1285.158	1.50	0.70	Uncorrected	Pro 6H	7/28/2016 0:00	09:42:51am	New	Sensor	07282016- Excavation Deep Floor - Class 1.SSF
SU 2	0.53	44,402	396223.44	4566629.9	1285.636	1.50	0.70	Uncorrected	Pro 6H	7/28/2016 0:00	09:40:55am	New	Sensor	07282016- Excavation Deep Floor - Class 1.SSF
SU 2	0.53	44,402	396229.59	4566633.74	1285.421	1.30	0.70	Uncorrected	Pro 6H	7/28/2016 0:00	09:54:14am	New	Sensor	07282016- Excavation Deep Floor - Class 1.SSF
SU 2	0.53	44,404	396241.8	4566632.08	1285.455	1.30	0.70	Uncorrected	Pro 6H	7/28/2016 0:00	09:57:40am	New	Sensor	07282016- Excavation Deep Floor - Class 1.SSF
SU 2	0.53	44,405	396216.78	4566639.46	1286.044	1.30	0.70	Uncorrected	Pro 6H	7/28/2016 0:00	10:00:50am	New	Sensor	07282016- Excavation Deep Floor - Class 1.SSF
SU 2	0.53	44,406	396235.98	4566625.8	1285.11	1.50	0.70	Uncorrected	Pro 6H	7/28/2016 0:00	09:38:18am	New	Sensor	07282016- Excavation Deep Floor - Class 1.SSF
SU 2	0.53	44,406	396217.33	4566631.38	1285.605	1.40	0.70	Uncorrected	Pro 6H	7/28/2016 0:00	09:45:26am	New	Sensor	07282016- Excavation Deep Floor - Class 1.SSF
SU 2	0.53	44,410	396235.77	4566632.2	1285.217	1.30	0.70	Uncorrected	Pro 6H	7/28/2016 0:00	09:54:03am	New	Sensor	07282016- Excavation Deep Floor - Class 1.SSF

SU	Z-Score	CPM	Easting	Northing	MSL	PDOP	HDOP	CorrType	RcvrType	GPS_Date	GPS_Time	Update	FeatName	Datafile
SU 2	0.53	44,411	396227.88	4566640.7	1285.459	1.20	0.70	Uncorrected	Pro 6H	7/28/2016 0:00	10:11:19am	New	Sensor	07282016- Excavation Deep Floor - Class 1.SSF
SU 2	0.53	44,411	396240.22	4566635.23	1284.602	1.30	0.70	Uncorrected	Pro 6H	7/28/2016 0:00	10:36:31am	New	Sensor	07282016- Excavation Deep Floor - Class 1.SSF
SU 2	0.53	44,412	396222.98	4566628.07	1285.637	1.50	0.70	Uncorrected	Pro 6H	7/28/2016 0:00	09:37:51am	New	Sensor	07282016- Excavation Deep Floor - Class 1.SSF
SU 2	0.53	44,412	396221.32	4566639.66	1285.565	1.30	0.70	Uncorrected	Pro 6H	7/28/2016 0:00	10:18:42am	New	Sensor	07282016- Excavation Deep Floor - Class 1.SSF
SU 2	0.54	44,413	396216.82	4566639.41	1286.049	1.30	0.70	Uncorrected	Pro 6H	7/28/2016 0:00	10:01:00am	New	Sensor	07282016- Excavation Deep Floor - Class 1.SSF
SU 2	0.54	44,414	396235.66	4566636.7	1284.954	1.20	0.70	Uncorrected	Pro 6H	7/28/2016 0:00	10:06:18am	New	Sensor	07282016- Excavation Deep Floor - Class 1.SSF
SU 2	0.54	44,415	396231.1	4566628.72	1285.183	1.50	0.70	Uncorrected	Pro 6H	7/28/2016 0:00	09:44:38am	New	Sensor	07282016- Excavation Deep Floor - Class 1.SSF
SU 2	0.54	44,418	396241.95	4566634.31	1285.389	1.20	0.70	Uncorrected	Pro 6H	7/28/2016 0:00	10:05:06am	New	Sensor	07282016- Excavation Deep Floor - Class 1.SSF
SU 2	0.54	44,421	396239.21	4566630.27	1285.244	1.40	0.70	Uncorrected	Pro 6H	7/28/2016 0:00	09:51:05am	New	Sensor	07282016- Excavation Deep Floor - Class 1.SSF
SU 2	0.54	44,422	396227.5	4566640.19	1285.306	1.30	0.70	Uncorrected	Pro 6H	7/28/2016 0:00	10:22:45am	New	Sensor	07282016- Excavation Deep Floor - Class 1.SSF
SU 2	0.54	44,427	396218.9	4566641.89	1286.275	1.20	0.70	Uncorrected	Pro 6H	7/28/2016 0:00	10:08:26am	New	Sensor	07282016- Excavation Deep Floor - Class 1.SSF
SU 2	0.54	44,427	396238.6	4566633.14	1284.592	1.30	0.70	Uncorrected	Pro 6H	7/28/2016 0:00	10:29:43am	New	Sensor	07282016- Excavation Deep Floor - Class 1.SSF
SU 2	0.54	44,428	396224.46	4566638.08	1285.002	1.20	0.70	Uncorrected	Pro 6H	7/28/2016 0:00	10:03:11am	New	Sensor	07282016- Excavation Deep Floor - Class 1.SSF
SU 2	0.54	44,433	396231.91	4566628.59	1285.173	1.50	0.70	Uncorrected	Pro 6H	7/28/2016 0:00	09:44:39am	New	Sensor	07282016- Excavation Deep Floor - Class 1.SSF
SU 2	0.54	44,433	396223.22	4566637.7	1285.474	1.20	0.70	Uncorrected	Pro 6H	7/28/2016 0:00	10:02:39am	New	Sensor	07282016- Excavation Deep Floor - Class 1.SSF
SU 2	0.54	44,434	396225.29	4566630.96	1285.593	1.40	0.70	Uncorrected	Pro 6H	7/28/2016 0:00	09:45:39am	New	Sensor	07282016- Excavation Deep Floor - Class 1.SSF
SU 2	0.54	44,435	396223.09	4566629.41	1285.186	1.30	0.70	Uncorrected	Pro 6H	7/28/2016 0:00	10:33:49am	New	Sensor	07282016- Excavation Deep Floor - Class 1.SSF
SU 2	0.54	44,438	396222.41	4566637.86	1285.553	1.20	0.70	Uncorrected	Pro 6H	7/28/2016 0:00	10:02:40am	New	Sensor	07282016- Excavation Deep Floor - Class 1.SSF
SU 2	0.54	44,439	396238.73	4566629.77	1285.297	1.40	0.70	Uncorrected	Pro 6H	7/28/2016 0:00	09:50:54am	New	Sensor	07282016- Excavation Deep Floor - Class 1.SSF
SU 2	0.54	44,440	396236.05	4566629.77	1285.308	1.40	0.70	Uncorrected	Pro 6H	7/28/2016 0:00	09:49:31am	New	Sensor	07282016- Excavation Deep Floor - Class 1.SSF
SU 2	0.54	44,440	396235.42	4566626.6	1284.737	1.30	0.70	Uncorrected	Pro 6H	7/28/2016 0:00	10:29:33am	New	Sensor	07282016- Excavation Deep Floor - Class 1.SSF
SU 2	0.54	44,441	396232.21	4566632.42	1285.243	1.30	0.70	Uncorrected	Pro 6H	7/28/2016 0:00	09:53:36am	New	Sensor	07282016- Excavation Deep Floor - Class 1.SSF
SU 2	0.54	44,441	396216.65	4566639.42	1285.861	1.20	0.70	Uncorrected	Pro 6H	7/28/2016 0:00	10:01:22am	New	Sensor	07282016- Excavation Deep Floor - Class 1.SSF
SU 2	0.54	44,444	396242.1	4566632.99	1285.45	1.30	0.70	Uncorrected	Pro 6H	7/28/2016 0:00	09:59:14am	New	Sensor	07282016- Excavation Deep Floor - Class 1.SSF
SU 2	0.54	44,446	396232.85	4566626.8	1285.257	1.50	0.70	Uncorrected	Pro 6H	7/28/2016 0:00	09:38:13am	New	Sensor	07282016- Excavation Deep Floor - Class 1.SSF
SU 2	0.54	44,446	396216.69	4566639.43	1285.881	1.20	0.70	Uncorrected	Pro 6H	7/28/2016 0:00	10:01:21am	New	Sensor	07282016- Excavation Deep Floor - Class 1.SSF
SU 2	0.54	44,446	396220.3	4566643.17	1285.948	1.30	0.70	Uncorrected	Pro 6H	7/28/2016 0:00	10:16:31am	New	Sensor	07282016- Excavation Deep Floor - Class 1.SSF
SU 2	0.54	44,447	396227.15	4566639.22	1285.11	1.20	0.70	Uncorrected	Pro 6H	7/28/2016 0:00	10:06:52am	New	Sensor	07282016- Excavation Deep Floor - Class 1.SSF
SU 2	0.54	44,447	396218.14	4566639.96	1285.957	1.30	0.70	Uncorrected	Pro 6H	7/28/2016 0:00	10:17:54am	New	Sensor	07282016- Excavation Deep Floor - Class 1.SSF
SU 2	0.54	44,448	396220.31	4566628.39	1286.533	1.30	0.70	Uncorrected	Pro 6H	7/28/2016 0:00	10:15:54am	New	Sensor	07282016- Excavation Deep Floor - Class 1.SSF
SU 2	0.54	44,449	396221.74	4566628.68	1285.754	1.50	0.70	Uncorrected	Pro 6H	7/28/2016 0:00	09:38:53am	New	Sensor	07282016- Excavation Deep Floor - Class 1.SSF
SU 2	0.54	44,449	396239.34	4566631.81	1285.198	1.30	0.70	Uncorrected	Pro 6H	7/28/2016 0:00	09:53:56am	New	Sensor	07282016- Excavation Deep Floor - Class 1.SSF
SU 2	0.54	44,449	396228.74	4566640.41	1284.173	1.30	0.70	Uncorrected	Pro 6H	7/28/2016 0:00	10:32:05am	New	Sensor	07282016- Excavation Deep Floor - Class 1.SSF
SU 2	0.54	44,450	396216.68	4566639.53	1286.026	1.30	0.70	Uncorrected	Pro 6H	7/28/2016 0:00	10:00:33am	New	Sensor	07282016- Excavation Deep Floor - Class 1.SSF
SU 2	0.54	44,450	396227.23	4566640.24	1285.139	1.30	0.70	Uncorrected	Pro 6H	7/28/2016 0:00	10:21:55am	New	Sensor	07282016- Excavation Deep Floor - Class 1.SSF
SU 2	0.54	44,450	396233.39	4566637.93	1284.297	1.30	0.70	Uncorrected	Pro 6H	7/28/2016 0:00	10:36:45am	New	Sensor	07282016- Excavation Deep Floor - Class 1.SSF
SU 2	0.54	44,451	396229.27	4566640.14	1285.563	1.20	0.70	Uncorrected	Pro 6H	7/28/2016 0:00	10:09:31am	New	Sensor	07282016- Excavation Deep Floor - Class 1.SSF
SU 2	0.54	44,452	396238.87	4566628.75	1285.065	1.40	0.70	Uncorrected	Pro 6H	7/28/2016 0:00	09:47:18am	New	Sensor	07282016- Excavation Deep Floor - Class 1.SSF
SU 2	0.54	44,458	396239.21	4566634.17	1284.715	1.30	0.70	Uncorrected	Pro 6H	7/28/2016 0:00	10:36:29am	New	Sensor	07282016- Excavation Deep Floor - Class 1.SSF
SU 2	0.55	44,460	396221.24	4566630.07	1285.675	1.50	0.70	Uncorrected	Pro 6H	7/28/2016 0:00	09:41:05am	New	Sensor	07282016- Excavation Deep Floor - Class 1.SSF
SU 2	0.55	44,460	396220.07	4566629.58	1285.729	1.50	0.70	Uncorrected	Pro 6H	7/28/2016 0:00	09:44:20am	New	Sensor	07282016- Excavation Deep Floor - Class 1.SSF
SU 2	0.55	44,461	396232.13	4566636.01	1284.957	1.20	0.70	Uncorrected	Pro 6H	7/28/2016 0:00	10:02:26am	New	Sensor	07282016- Excavation Deep Floor - Class 1.SSF
SU 2	0.55	44,461	396236.88	4566629.78	1284.674	1.30	0.70	Uncorrected	Pro 6H	7/28/2016 0:00	10:29:38am	New	Sensor	07282016- Excavation Deep Floor - Class 1.SSF
SU 2	0.55	44,463	396237.37	4566632.32	1285.113	1.30	0.70	Uncorrected	Pro 6H	7/28/2016 0:00	09:55:40am	New	Sensor	07282016- Excavation Deep Floor - Class 1.SSF
SU 2	0.55	44,464	396228.09	4566638.44	1285.181	1.20	0.70	Uncorrected	Pro 6H	7/28/2016 0:00	10:05:30am	New	Sensor	07282016- Excavation Deep Floor - Class 1.SSF
SU 2	0.55	44,465	396216.71	4566639.18	1285.884	1.20	0.70	Uncorrected	Pro 6H	7/28/2016 0:00	10:01:27am	New	Sensor	07282016- Excavation Deep Floor - Class 1.SSF
SU 2	0.55	44,467	396223.23	4566628.42	1285.576	1.50	0.70	Uncorrected	Pro 6H	7/28/2016 0:00	09:38:48am	New	Sensor	07282016- Excavation Deep Floor - Class 1.SSF
SU 2	0.55	44,467	396226.32	4566631.68	1285.509	1.40	0.70	Uncorrected	Pro 6H	7/28/2016 0:00	09:48:04am	New	Sensor	07282016- Excavation Deep Floor - Class 1.SSF
SU 2	0.55	44,469	396222.93	4566641.42	1285.825	1.20	0.70	Uncorrected	Pro 6H	7/28/2016 0:00	10:09:40am	New	Sensor	07282016- Excavation Deep Floor - Class 1.SSF
SU 2	0.55	44,470	396219.09	4566631.52	1286.053	1.30	0.70	Uncorrected	Pro 6H	7/28/2016 0:00	10:16:05am	New	Sensor	07282016- Excavation Deep Floor - Class 1.SSF
SU 2	0.55	44,472	396236.85	4566629.39	1285.032	1.40	0.70	Uncorrected	Pro 6H	7/28/2016 0:00	09:47:21am	New	Sensor	07282016- Excavation Deep Floor - Class 1.SSF
SU 2	0.55	44,473	396225.19	4566641.12	1285.313	1.30	0.70	Uncorrected	Pro 6H	7/28/2016 0:00	10:20:43am	New	Sensor	07282016- Excavation Deep Floor - Class 1.SSF

SU	Z-Score	CPM	Easting	Northing	MSL	PDOP	HDOP	CorrType	RcvrType	GPS_Date	GPS_Time	Update	FeatName	Datafile
SU 2	0.55	44,475	396234.75	4566626.24	1285.199	1.50	0.70	Uncorrected	Pro 6H	7/28/2016 0:00	09:37:35am	New	Sensor	07282016- Excavation Deep Floor - Class 1.SSF
SU 2	0.55	44,476	396227.42	4566640.24	1285.221	1.30	0.70	Uncorrected	Pro 6H	7/28/2016 0:00	10:22:14am	New	Sensor	07282016- Excavation Deep Floor - Class 1.SSF
SU 2	0.55	44,478	396228.82	4566634.68	1285.151	1.30	0.70	Uncorrected	Pro 6H	7/28/2016 0:00	09:55:24am	New	Sensor	07282016- Excavation Deep Floor - Class 1.SSF
SU 2	0.55	44,479	396225.1	4566630.03	1285.483	1.50	0.70	Uncorrected	Pro 6H	7/28/2016 0:00	09:41:11am	New	Sensor	07282016- Excavation Deep Floor - Class 1.SSF
SU 2	0.55	44,486	396234.87	4566626.7	1285.177	1.50	0.70	Uncorrected	Pro 6H	7/28/2016 0:00	09:38:30am	New	Sensor	07282016- Excavation Deep Floor - Class 1.SSF
SU 2	0.55	44,486	396230.32	4566632.44	1285.411	1.40	0.70	Uncorrected	Pro 6H	7/28/2016 0:00	09:50:42am	New	Sensor	07282016- Excavation Deep Floor - Class 1.SSF
SU 2	0.55	44,486	396225.68	4566635.42	1285.353	1.30	0.70	Uncorrected	Pro 6H	7/28/2016 0:00	09:55:12am	New	Sensor	07282016- Excavation Deep Floor - Class 1.SSF
SU 2	0.55	44,492	396234.64	4566626.46	1284.827	1.30	0.70	Uncorrected	Pro 6H	7/28/2016 0:00	10:33:29am	New	Sensor	07282016- Excavation Deep Floor - Class 1.SSF
SU 2	0.55	44,495	396241.95	4566633.68	1285.528	1.20	0.70	Uncorrected	Pro 6H	7/28/2016 0:00	10:03:37am	New	Sensor	07282016- Excavation Deep Floor - Class 1.SSF
SU 2	0.55	44,501	396225.68	4566637.36	1285.315	1.30	0.70	Uncorrected	Pro 6H	7/28/2016 0:00	10:20:49am	New	Sensor	07282016- Excavation Deep Floor - Class 1.SSF
SU 2	0.55	44,502	396240.05	4566633.87	1284.47	1.30	0.70	Uncorrected	Pro 6H	7/28/2016 0:00	10:30:22am	New	Sensor	07282016- Excavation Deep Floor - Class 1.SSF
SU 2	0.55	44,505	396229.39	4566638.25	1285.01	1.20	0.70	Uncorrected	Pro 6H	7/28/2016 0:00	10:06:08am	New	Sensor	07282016- Excavation Deep Floor - Class 1.SSF
SU 2	0.56	44,506	396231.18	4566632.43	1285.329	1.40	0.70	Uncorrected	Pro 6H	7/28/2016 0:00	09:51:16am	New	Sensor	07282016- Excavation Deep Floor - Class 1.SSF
SU 2	0.56	44,506	396224.88	4566627.89	1285.885	1.30	0.70	Uncorrected	Pro 6H	7/28/2016 0:00	10:21:03am	New	Sensor	07282016- Excavation Deep Floor - Class 1.SSF
SU 2	0.56	44,507	396225.49	4566634.54	1285.557	1.40	0.70	Uncorrected	Pro 6H	7/28/2016 0:00	09:52:55am	New	Sensor	07282016- Excavation Deep Floor - Class 1.SSF
SU 2	0.56	44,507	396235.72	4566638.41	1284.853	1.20	0.70	Uncorrected	Pro 6H	7/28/2016 0:00	10:08:55am	New	Sensor	07282016- Excavation Deep Floor - Class 1.SSF
SU 2	0.56	44,508	396221.12	4566637.78	1284.791	1.30	0.70	Uncorrected	Pro 6H	7/28/2016 0:00	10:32:40am	New	Sensor	07282016- Excavation Deep Floor - Class 1.SSF
SU 2	0.56	44,510	396220.6	4566643.17	1285.994	1.30	0.70	Uncorrected	Pro 6H	7/28/2016 0:00	10:17:33am	New	Sensor	07282016- Excavation Deep Floor - Class 1.SSF
SU 2	0.56	44,510	396238.14	4566636.95	1283.85	1.30	0.70	Uncorrected	Pro 6H	7/28/2016 0:00	10:28:59am	New	Sensor	07282016- Excavation Deep Floor - Class 1.SSF
SU 2	0.56	44,511	396235.72	4566633.69	1284.987	1.30	0.70	Uncorrected	Pro 6H	7/28/2016 0:00	09:58:55am	New	Sensor	07282016- Excavation Deep Floor - Class 1.SSF
SU 2	0.56	44,511	396216.88	4566639.55	1286.088	1.30	0.70	Uncorrected	Pro 6H	7/28/2016 0:00	10:00:08am	New	Sensor	07282016- Excavation Deep Floor - Class 1.SSF
SU 2	0.56	44,511	396240.96	4566634.41	1285.469	1.20	0.70	Uncorrected	Pro 6H	7/28/2016 0:00	10:05:01am	New	Sensor	07282016- Excavation Deep Floor - Class 1.SSF
SU 2	0.56	44,511	396233.96	4566633.73	1284.297	1.40	0.80	Uncorrected	Pro 6H	7/28/2016 0:00	10:27:18am	New	Sensor	07282016- Excavation Deep Floor - Class 1.SSF
SU 2	0.56	44,513	396229.36	4566629.24	1285.32	1.50	0.70	Uncorrected	Pro 6H	7/28/2016 0:00	09:41:30am	New	Sensor	07282016- Excavation Deep Floor - Class 1.SSF
SU 2	0.56	44,515	396241.88	4566634.88	1285.36	1.20	0.70	Uncorrected	Pro 6H	7/28/2016 0:00	10:05:10am	New	Sensor	07282016- Excavation Deep Floor - Class 1.SSF
SU 2	0.56	44,516	396226.57	4566627.6	1285.398	1.50	0.70	Uncorrected	Pro 6H	7/28/2016 0:00	09:37:46am	New	Sensor	07282016- Excavation Deep Floor - Class 1.SSF
SU 2	0.56	44,516	396235.31	4566630.94	1285.295	1.40	0.70	Uncorrected	Pro 6H	7/28/2016 0:00	09:50:49am	New	Sensor	07282016- Excavation Deep Floor - Class 1.SSF
SU 2	0.56	44,518	396227.49	4566634.08	1285.537	1.30	0.70	Uncorrected	Pro 6H	7/28/2016 0:00	09:54:17am	New	Sensor	07282016- Excavation Deep Floor - Class 1.SSF
SU 2	0.56	44,518	396231.28	4566629.46	1284.927	1.40	0.80	Uncorrected	Pro 6H	7/28/2016 0:00	10:26:31am	New	Sensor	07282016- Excavation Deep Floor - Class 1.SSF
SU 2	0.56	44,518	396234.96	4566640.37	1284.136	1.40	0.80	Uncorrected	Pro 6H	7/28/2016 0:00	10:27:03am	New	Sensor	07282016- Excavation Deep Floor - Class 1.SSF
SU 2	0.56	44,523	396226.08	4566637.06	1285.216	1.20	0.70	Uncorrected	Pro 6H	7/28/2016 0:00	10:01:44am	New	Sensor	07282016- Excavation Deep Floor - Class 1.SSF
SU 2	0.56	44,523	396221.43	4566645.81	1285.767	1.30	0.70	Uncorrected	Pro 6H	7/28/2016 0:00	10:17:38am	New	Sensor	07282016- Excavation Deep Floor - Class 1.SSF
SU 2	0.56	44,524	396241.99	4566634.4	1285.385	1.20	0.70	Uncorrected	Pro 6H	7/28/2016 0:00	10:05:07am	New	Sensor	07282016- Excavation Deep Floor - Class 1.SSF
SU 2	0.56	44,527	396227.15	4566636.03	1285.797	1.30	0.70	Uncorrected	Pro 6H	7/28/2016 0:00	09:58:06am	New	Sensor	07282016- Excavation Deep Floor - Class 1.SSF
SU 2	0.56	44,528	396220.58	4566635.96	1285.342	1.30	0.70	Uncorrected	Pro 6H	7/28/2016 0:00	09:54:27am	New	Sensor	07282016- Excavation Deep Floor - Class 1.SSF
SU 2	0.56	44,528	396234.13	4566640.49	1284.184	1.40	0.80	Uncorrected	Pro 6H	7/28/2016 0:00	10:26:15am	New	Sensor	07282016- Excavation Deep Floor - Class 1.SSF
SU 2	0.56	44,530	396222.81	4566630.11	1285.657	1.50	0.70	Uncorrected	Pro 6H	7/28/2016 0:00	09:42:33am	New	Sensor	07282016- Excavation Deep Floor - Class 1.SSF
SU 2	0.56	44,531	396221.88	4566628.08	1285.754	1.50	0.70	Uncorrected	Pro 6H	7/28/2016 0:00	09:37:54am	New	Sensor	07282016- Excavation Deep Floor - Class 1.SSF
SU 2	0.56	44,532	396218.66	4566635.82	1285.732	1.30	0.70	Uncorrected	Pro 6H	7/28/2016 0:00	10:17:19am	New	Sensor	07282016- Excavation Deep Floor - Class 1.SSF
SU 2	0.56	44,535	396236.4	4566634.85	1284.141	1.40	0.80	Uncorrected	Pro 6H	7/28/2016 0:00	10:27:52am	New	Sensor	07282016- Excavation Deep Floor - Class 1.SSF
SU 2	0.56	44,536	396222.65	4566636.26	1285.335	1.30	0.70	Uncorrected	Pro 6H	7/28/2016 0:00	09:55:06am	New	Sensor	07282016- Excavation Deep Floor - Class 1.SSF
SU 2	0.56	44,537	396230.8	4566637	1285.161	1.20	0.70	Uncorrected	Pro 6H	7/28/2016 0:00	10:03:55am	New	Sensor	07282016- Excavation Deep Floor - Class 1.SSF
SU 2	0.56	44,540	396222.11	4566642.11	1285.922	1.20	0.70	Uncorrected	Pro 6H	7/28/2016 0:00	10:09:52am	New	Sensor	07282016- Excavation Deep Floor - Class 1.SSF
SU 2	0.56	44,541	396234.35	4566626.86	1285.198	1.50	0.70	Uncorrected	Pro 6H	7/28/2016 0:00	09:38:31am	New	Sensor	07282016- Excavation Deep Floor - Class 1.SSF
SU 2	0.56	44,541	396239.63	4566629.98	1285.023	1.40	0.70	Uncorrected	Pro 6H	7/28/2016 0:00	09:52:22am	New	Sensor	07282016- Excavation Deep Floor - Class 1.SSF
SU 2	0.56	44,542	396238.87	4566639.2	1284.308	1.30	0.70	Uncorrected	Pro 6H	7/28/2016 0:00	10:35:57am	New	Sensor	07282016- Excavation Deep Floor - Class 1.SSF
SU 2	0.56	44,543	396241.4	4566633.13	1285.436	1.30	0.70	Uncorrected	Pro 6H	7/28/2016 0:00	09:59:19am	New	Sensor	07282016- Excavation Deep Floor - Class 1.SSF
SU 2	0.56	44,543	396226.18	4566640.13	1285.335	1.20	0.70	Uncorrected	Pro 6H	7/28/2016 0:00	10:08:12am	New	Sensor	07282016- Excavation Deep Floor - Class 1.SSF
SU 2	0.56	44,544	396223.17	4566630.37	1285.601	1.50	0.70	Uncorrected	Pro 6H	7/28/2016 0:00	09:42:18am	New	Sensor	07282016- Excavation Deep Floor - Class 1.SSF
SU 2	0.56	44,546	396235.39	4566625.99	1285.112	1.50	0.70	Uncorrected	Pro 6H	7/28/2016 0:00	09:38:17am	New	Sensor	07282016- Excavation Deep Floor - Class 1.SSF
SU 2	0.56	44,551	396220.05	4566629.72	1285.807	1.50	0.70	Uncorrected	Pro 6H	7/28/2016 0:00	09:44:00am	New	Sensor	07282016- Excavation Deep Floor - Class 1.SSF
SU 2	0.56	44,551	396222.56	4566642.81	1285.676	1.20	0.70	Uncorrected	Pro 6H	7/28/2016 0:00	10:11:10am	New	Sensor	07282016- Excavation Deep Floor - Class 1.SSF

SU	Z-Score	CPM	Easting	Northing	MSL	PDOP	HDOP	CorrType	RcvrType	GPS_Date	GPS_Time	Update	FeatName	Datafile
SU 2	0.56	44,552	396229.94	4566632.79	1285.968	1.30	0.70	Uncorrected	Pro 6H	7/28/2016 0:00	10:25:37am	New	Sensor	07282016- Excavation Deep Floor - Class 1.SSF
SU 2	0.57	44,553	396239.45	4566628.14	1285.089	1.40	0.70	Uncorrected	Pro 6H	7/28/2016 0:00	09:46:04am	New	Sensor	07282016- Excavation Deep Floor - Class 1.SSF
SU 2	0.57	44,555	396220.14	4566643.14	1285.924	1.30	0.70	Uncorrected	Pro 6H	7/28/2016 0:00	10:16:36am	New	Sensor	07282016- Excavation Deep Floor - Class 1.SSF
SU 2	0.57	44,556	396225.36	4566631.2	1285.509	1.40	0.70	Uncorrected	Pro 6H	7/28/2016 0:00	09:46:50am	New	Sensor	07282016- Excavation Deep Floor - Class 1.SSF
SU 2	0.57	44,557	396232.47	4566625.19	1285.234	1.50	0.70	Uncorrected	Pro 6H	7/28/2016 0:00	09:35:52am	New	Sensor	07282016- Excavation Deep Floor - Class 1.SSF
SU 2	0.57	44,558	396223.56	4566641.69	1285.678	1.20	0.70	Uncorrected	Pro 6H	7/28/2016 0:00	10:10:54am	New	Sensor	07282016- Excavation Deep Floor - Class 1.SSF
SU 2	0.57	44,560	396240.85	4566630.66	1285.101	1.40	0.70	Uncorrected	Pro 6H	7/28/2016 0:00	09:52:29am	New	Sensor	07282016- Excavation Deep Floor - Class 1.SSF
SU 2	0.57	44,561	396233.96	4566633.7	1284.848	1.30	0.70	Uncorrected	Pro 6H	7/28/2016 0:00	09:58:52am	New	Sensor	07282016- Excavation Deep Floor - Class 1.SSF
SU 2	0.57	44,561	396238.65	4566633.88	1285.17	1.20	0.70	Uncorrected	Pro 6H	7/28/2016 0:00	10:02:02am	New	Sensor	07282016- Excavation Deep Floor - Class 1.SSF
SU 2	0.57	44,562	396227.49	4566633.28	1285.549	1.40	0.70	Uncorrected	Pro 6H	7/28/2016 0:00	09:50:38am	New	Sensor	07282016- Excavation Deep Floor - Class 1.SSF
SU 2	0.57	44,563	396218.32	4566633.76	1285.496	1.40	0.70	Uncorrected	Pro 6H	7/28/2016 0:00	09:49:07am	New	Sensor	07282016- Excavation Deep Floor - Class 1.SSF
SU 2	0.57	44,565	396221.46	4566644.43	1285.737	1.30	0.70	Uncorrected	Pro 6H	7/28/2016 0:00	10:14:59am	New	Sensor	07282016- Excavation Deep Floor - Class 1.SSF
SU 2	0.57	44,566	396236.79	4566627.11	1285.079	1.50	0.70	Uncorrected	Pro 6H	7/28/2016 0:00	09:41:46am	New	Sensor	07282016- Excavation Deep Floor - Class 1.SSF
SU 2	0.57	44,566	396235.8	4566634.43	1284.469	1.30	0.70	Uncorrected	Pro 6H	7/28/2016 0:00	10:36:51am	New	Sensor	07282016- Excavation Deep Floor - Class 1.SSF
SU 2	0.57	44,567	396222.4	4566626.61	1285.254	1.50	0.70	Uncorrected	Pro 6H	7/28/2016 0:00	09:34:22am	New	Sensor	07282016- Excavation Deep Floor - Class 1.SSF
SU 2	0.57	44,568	396226.86	4566627.52	1285.503	1.50	0.70	Uncorrected	Pro 6H	7/28/2016 0:00	09:37:11am	New	Sensor	07282016- Excavation Deep Floor - Class 1.SSF
SU 2	0.57	44,570	396222.19	4566637.55	1285.696	1.30	0.70	Uncorrected	Pro 6H	7/28/2016 0:00	09:59:48am	New	Sensor	07282016- Excavation Deep Floor - Class 1.SSF
SU 2	0.57	44,576	396231.86	4566634.95	1285.54	1.30	0.70	Uncorrected	Pro 6H	7/28/2016 0:00	09:59:34am	New	Sensor	07282016- Excavation Deep Floor - Class 1.SSF
SU 2	0.57	44,580	396226.09	4566630.21	1285.454	1.50	0.70	Uncorrected	Pro 6H	7/28/2016 0:00	09:42:14am	New	Sensor	07282016- Excavation Deep Floor - Class 1.SSF
SU 2	0.57	44,581	396221.27	4566645.4	1286.189	1.30	0.70	Uncorrected	Pro 6H	7/28/2016 0:00	10:15:09am	New	Sensor	07282016- Excavation Deep Floor - Class 1.SSF
SU 2	0.57	44,589	396232.47	4566639.54	1285.195	1.20	0.70	Uncorrected	Pro 6H	7/28/2016 0:00	10:10:08am	New	Sensor	07282016- Excavation Deep Floor - Class 1.SSF
SU 2	0.57	44,590	396227.88	4566639.23	1285.055	1.20	0.70	Uncorrected	Pro 6H	7/28/2016 0:00	10:06:52am	New	Sensor	07282016- Excavation Deep Floor - Class 1.SSF
SU 2	0.57	44,591	396222.18	4566631.51	1285.566	1.40	0.70	Uncorrected	Pro 6H	7/28/2016 0:00	09:45:16am	New	Sensor	07282016- Excavation Deep Floor - Class 1.SSF
SU 2	0.57	44,593	396220.04	4566636.71	1285.25	1.30	0.70	Uncorrected	Pro 6H	7/28/2016 0:00	09:55:01am	New	Sensor	07282016- Excavation Deep Floor - Class 1.SSF
SU 2	0.57	44,593	396233.22	4566633.48	1285.154	1.30	0.70	Uncorrected	Pro 6H	7/28/2016 0:00	09:56:18am	New	Sensor	07282016- Excavation Deep Floor - Class 1.SSF
SU 2	0.57	44,595	396231.48	4566636.05	1285.076	1.20	0.70	Uncorrected	Pro 6H	7/28/2016 0:00	10:02:27am	New	Sensor	07282016- Excavation Deep Floor - Class 1.SSF
SU 2	0.57	44,595	396220.16	4566628.97	1286.468	1.30	0.70	Uncorrected	Pro 6H	7/28/2016 0:00	10:15:53am	New	Sensor	07282016- Excavation Deep Floor - Class 1.SSF
SU 2	0.57	44,597	396238.61	4566636.31	1284.009	1.30	0.70	Uncorrected	Pro 6H	7/28/2016 0:00	10:31:23am	New	Sensor	07282016- Excavation Deep Floor - Class 1.SSF
SU 2	0.57	44,598	396234.49	4566626.77	1285.184	1.50	0.70	Uncorrected	Pro 6H	7/28/2016 0:00	09:39:14am	New	Sensor	07282016- Excavation Deep Floor - Class 1.SSF
SU 2	0.58	44,599	396216.93	4566639.66	1286.167	1.30	0.70	Uncorrected	Pro 6H	7/28/2016 0:00	10:00:02am	New	Sensor	07282016- Excavation Deep Floor - Class 1.SSF
SU 2	0.58	44,600	396223.9	4566638.5	1285.126	1.30	0.70	Uncorrected	Pro 6H	7/28/2016 0:00	10:19:41am	New	Sensor	07282016- Excavation Deep Floor - Class 1.SSF
SU 2	0.58	44,600	396231.78	4566627.05	1284.896	1.40	0.80	Uncorrected	Pro 6H	7/28/2016 0:00	10:27:29am	New	Sensor	07282016- Excavation Deep Floor - Class 1.SSF
SU 2	0.58	44,601	396228.07	4566626.07	1286.072	1.30	0.70	Uncorrected	Pro 6H	7/28/2016 0:00	10:25:46am	New	Sensor	07282016- Excavation Deep Floor - Class 1.SSF
SU 2	0.58	44,601	396239.24	4566638.74	1284.252	1.30	0.70	Uncorrected	Pro 6H	7/28/2016 0:00	10:35:53am	New	Sensor	07282016- Excavation Deep Floor - Class 1.SSF
SU 2	0.58	44,603	396223.85	4566642.27	1285.43	1.30	0.70	Uncorrected	Pro 6H	7/28/2016 0:00	10:14:42am	New	Sensor	07282016- Excavation Deep Floor - Class 1.SSF
SU 2	0.58	44,604	396238.9	4566637.87	1283.958	1.30	0.70	Uncorrected	Pro 6H	7/28/2016 0:00	10:29:08am	New	Sensor	07282016- Excavation Deep Floor - Class 1.SSF
SU 2	0.58	44,605	396229.45	4566626.95	1285.408	1.50	0.70	Uncorrected	Pro 6H	7/28/2016 0:00	09:37:14am	New	Sensor	07282016- Excavation Deep Floor - Class 1.SSF
SU 2	0.58	44,605	396220.88	4566645.57	1284.995	1.30	0.70	Uncorrected	Pro 6H	7/28/2016 0:00	10:32:21am	New	Sensor	07282016- Excavation Deep Floor - Class 1.SSF
SU 2	0.58	44,606	396226.24	4566626.3	1286.095	1.30	0.70	Uncorrected	Pro 6H	7/28/2016 0:00	10:23:30am	New	Sensor	07282016- Excavation Deep Floor - Class 1.SSF
SU 2	0.58	44,610	396221.9	4566636.95	1285.416	1.30	0.70	Uncorrected	Pro 6H	7/28/2016 0:00	09:56:54am	New	Sensor	07282016- Excavation Deep Floor - Class 1.SSF
SU 2	0.58	44,617	396237.54	4566629.02	1285.139	1.40	0.70	Uncorrected	Pro 6H	7/28/2016 0:00	09:48:19am	New	Sensor	07282016- Excavation Deep Floor - Class 1.SSF
SU 2	0.58	44,617	396229.8	4566640.54	1285.513	1.20	0.70	Uncorrected	Pro 6H	7/28/2016 0:00	10:11:22am	New	Sensor	07282016- Excavation Deep Floor - Class 1.SSF
SU 2	0.58	44,617	396233.77	4566641.31	1284.66	1.20	0.70	Uncorrected	Pro 6H	7/28/2016 0:00	10:12:04am	New	Sensor	07282016- Excavation Deep Floor - Class 1.SSF
SU 2	0.58	44,620	396220.48	4566630.61	1285.699	1.50	0.70	Uncorrected	Pro 6H	7/28/2016 0:00	09:42:28am	New	Sensor	07282016- Excavation Deep Floor - Class 1.SSF
SU 2	0.58	44,620	396230.1	4566626.65	1284.912	1.40	0.80	Uncorrected	Pro 6H	7/28/2016 0:00	10:26:35am	New	Sensor	07282016- Excavation Deep Floor - Class 1.SSF
SU 2	0.58	44,623	396227.62	4566627.96	1286.147	1.30	0.70	Uncorrected	Pro 6H	7/28/2016 0:00	10:24:22am	New	Sensor	07282016- Excavation Deep Floor - Class 1.SSF
SU 2	0.58	44,626	396219.44	4566641.28	1285.689	1.30	0.70	Uncorrected	Pro 6H	7/28/2016 0:00	10:16:41am	New	Sensor	07282016- Excavation Deep Floor - Class 1.SSF
SU 2	0.58	44,626	396225.98	4566625.68	1286.094	1.30	0.70	Uncorrected	Pro 6H	7/28/2016 0:00	10:23:29am	New	Sensor	07282016- Excavation Deep Floor - Class 1.SSF
SU 2	0.58	44,626	396239.12	4566629.84	1284.524	1.30	0.70	Uncorrected	Pro 6H	7/28/2016 0:00	10:30:16am	New	Sensor	07282016- Excavation Deep Floor - Class 1.SSF
SU 2	0.58	44,629	396239.38	4566627.13	1285.126	1.40	0.70	Uncorrected	Pro 6H	7/28/2016 0:00	09:46:00am	New	Sensor	07282016- Excavation Deep Floor - Class 1.SSF
SU 2	0.58	44,629	396230.41	4566627.5	1285.39	1.40	0.80	Uncorrected	Pro 6H	7/28/2016 0:00	10:25:55am	New	Sensor	07282016- Excavation Deep Floor - Class 1.SSF
SU 2	0.58	44,636	396234.43	4566626.34	1284.847	1.30	0.70	Uncorrected	Pro 6H	7/28/2016 0:00	10:28:44am	New	Sensor	07282016- Excavation Deep Floor - Class 1.SSF

SU	Z-Score	CPM	Easting	Northing	MSL	PDOP	HDOP	CorrType	RcvrType	GPS_Date	GPS_Time	Update	FeatName	Datafile
SU 2	0.58	44,637	396234.33	4566635.47	1284.923	1.20	0.70	Uncorrected	Pro 6H	7/28/2016 0:00	10:03:25am	New	Sensor	07282016- Excavation Deep Floor - Class 1.SSF
SU 2	0.58	44,642	396241.83	4566632.06	1285.4	1.30	0.70	Uncorrected	Pro 6H	7/28/2016 0:00	09:57:35am	New	Sensor	07282016- Excavation Deep Floor - Class 1.SSF
SU 2	0.58	44,642	396224.09	4566629.99	1285.903	1.30	0.70	Uncorrected	Pro 6H	7/28/2016 0:00	10:19:11am	New	Sensor	07282016- Excavation Deep Floor - Class 1.SSF
SU 2	0.58	44,644	396216.71	4566639.32	1285.883	1.20	0.70	Uncorrected	Pro 6H	7/28/2016 0:00	10:01:29am	New	Sensor	07282016- Excavation Deep Floor - Class 1.SSF
SU 2	0.59	44,648	396237.17	4566636.33	1284.915	1.20	0.70	Uncorrected	Pro 6H	7/28/2016 0:00	10:06:20am	New	Sensor	07282016- Excavation Deep Floor - Class 1.SSF
SU 2	0.59	44,651	396220.3	4566643.14	1285.961	1.30	0.70	Uncorrected	Pro 6H	7/28/2016 0:00	10:16:32am	New	Sensor	07282016- Excavation Deep Floor - Class 1.SSF
SU 2	0.59	44,651	396240.28	4566632.52	1284.648	1.30	0.70	Uncorrected	Pro 6H	7/28/2016 0:00	10:30:29am	New	Sensor	07282016- Excavation Deep Floor - Class 1.SSF
SU 2	0.59	44,652	396230.9	4566626.8	1285.331	1.50	0.70	Uncorrected	Pro 6H	7/28/2016 0:00	09:37:16am	New	Sensor	07282016- Excavation Deep Floor - Class 1.SSF
SU 2	0.59	44,652	396234.16	4566638.06	1284.148	1.30	0.70	Uncorrected	Pro 6H	7/28/2016 0:00	10:31:58am	New	Sensor	07282016- Excavation Deep Floor - Class 1.SSF
SU 2	0.59	44,653	396226.76	4566633.46	1285.234	1.30	0.70	Uncorrected	Pro 6H	7/28/2016 0:00	10:37:07am	New	Sensor	07282016- Excavation Deep Floor - Class 1.SSF
SU 2	0.59	44,654	396221.09	4566645.28	1285.803	1.30	0.70	Uncorrected	Pro 6H	7/28/2016 0:00	10:17:37am	New	Sensor	07282016- Excavation Deep Floor - Class 1.SSF
SU 2	0.59	44,656	396217.46	4566638.56	1285.986	1.30	0.70	Uncorrected	Pro 6H	7/28/2016 0:00	09:58:27am	New	Sensor	07282016- Excavation Deep Floor - Class 1.SSF
SU 2	0.59	44,656	396233.36	4566635.56	1284.86	1.20	0.70	Uncorrected	Pro 6H	7/28/2016 0:00	10:02:24am	New	Sensor	07282016- Excavation Deep Floor - Class 1.SSF
SU 2	0.59	44,659	396224.52	4566631.12	1285.589	1.40	0.70	Uncorrected	Pro 6H	7/28/2016 0:00	09:45:38am	New	Sensor	07282016- Excavation Deep Floor - Class 1.SSF
SU 2	0.59	44,659	396237.92	4566636.24	1283.969	1.30	0.70	Uncorrected	Pro 6H	7/28/2016 0:00	10:31:24am	New	Sensor	07282016- Excavation Deep Floor - Class 1.SSF
SU 2	0.59	44,662	396241.78	4566633.59	1285.539	1.20	0.70	Uncorrected	Pro 6H	7/28/2016 0:00	10:03:36am	New	Sensor	07282016- Excavation Deep Floor - Class 1.SSF
SU 2	0.59	44,662	396220.5	4566643.96	1286.033	1.30	0.70	Uncorrected	Pro 6H	7/28/2016 0:00	10:16:23am	New	Sensor	07282016- Excavation Deep Floor - Class 1.SSF
SU 2	0.59	44,662	396227.66	4566640.24	1285.305	1.30	0.70	Uncorrected	Pro 6H	7/28/2016 0:00	10:22:58am	New	Sensor	07282016- Excavation Deep Floor - Class 1.SSF
SU 2	0.59	44,664	396223.91	4566636.04	1285.597	1.30	0.70	Uncorrected	Pro 6H	7/28/2016 0:00	09:56:32am	New	Sensor	07282016- Excavation Deep Floor - Class 1.SSF
SU 2	0.59	44,664	396236.01	4566626.62	1284.648	1.30	0.70	Uncorrected	Pro 6H	7/28/2016 0:00	10:30:00am	New	Sensor	07282016- Excavation Deep Floor - Class 1.SSF
SU 2	0.59	44,667	396238.09	4566637.71	1283.851	1.30	0.70	Uncorrected	Pro 6H	7/28/2016 0:00	10:29:00am	New	Sensor	07282016- Excavation Deep Floor - Class 1.SSF
SU 2	0.59	44,669	396242.04	4566633.53	1285.203	1.20	0.70	Uncorrected	Pro 6H	7/28/2016 0:00	10:02:11am	New	Sensor	07282016- Excavation Deep Floor - Class 1.SSF
SU 2	0.59	44,672	396238.12	4566628.19	1285.083	1.40	0.70	Uncorrected	Pro 6H	7/28/2016 0:00	09:47:07am	New	Sensor	07282016- Excavation Deep Floor - Class 1.SSF
SU 2	0.59	44,674	396237.48	4566634.33	1285.177	1.20	0.70	Uncorrected	Pro 6H	7/28/2016 0:00	10:02:18am	New	Sensor	07282016- Excavation Deep Floor - Class 1.SSF
SU 2	0.59	44,675	396228.6	4566627.89	1285.335	1.50	0.70	Uncorrected	Pro 6H	7/28/2016 0:00	09:38:40am	New	Sensor	07282016- Excavation Deep Floor - Class 1.SSF
SU 2	0.59	44,675	396229.61	4566637.41	1285.178	1.20	0.70	Uncorrected	Pro 6H	7/28/2016 0:00	10:04:44am	New	Sensor	07282016- Excavation Deep Floor - Class 1.SSF
SU 2	0.59	44,677	396233.58	4566634.74	1285.229	1.30	0.70	Uncorrected	Pro 6H	7/28/2016 0:00	09:59:31am	New	Sensor	07282016- Excavation Deep Floor - Class 1.SSF
SU 2	0.59	44,677	396230.18	4566630.48	1286.006	1.30	0.70	Uncorrected	Pro 6H	7/28/2016 0:00	10:25:11am	New	Sensor	07282016- Excavation Deep Floor - Class 1.SSF
SU 2	0.59	44,680	396236.43	4566631.26	1285.192	1.40	0.70	Uncorrected	Pro 6H	7/28/2016 0:00	09:51:09am	New	Sensor	07282016- Excavation Deep Floor - Class 1.SSF
SU 2	0.59	44,681	396235.13	4566632.34	1285.136	1.30	0.70	Uncorrected	Pro 6H	7/28/2016 0:00	09:55:35am	New	Sensor	07282016- Excavation Deep Floor - Class 1.SSF
SU 2	0.59	44,682	396217.15	4566640.88	1286.285	1.20	0.70	Uncorrected	Pro 6H	7/28/2016 0:00	10:05:48am	New	Sensor	07282016- Excavation Deep Floor - Class 1.SSF
SU 2	0.59	44,685	396222.19	4566628.08	1285.724	1.50	0.70	Uncorrected	Pro 6H	7/28/2016 0:00	09:37:53am	New	Sensor	07282016- Excavation Deep Floor - Class 1.SSF
SU 2	0.59	44,685	396225.4	4566629.76	1286.211	1.30	0.70	Uncorrected	Pro 6H	7/28/2016 0:00	10:23:19am	New	Sensor	07282016- Excavation Deep Floor - Class 1.SSF
SU 2	0.59	44,686	396236.27	4566632.08	1285.267	1.30	0.70	Uncorrected	Pro 6H	7/28/2016 0:00	09:54:01am	New	Sensor	07282016- Excavation Deep Floor - Class 1.SSF
SU 2	0.59	44,687	396237.38	4566636.93	1284.925	1.20	0.70	Uncorrected	Pro 6H	7/28/2016 0:00	10:07:38am	New	Sensor	07282016- Excavation Deep Floor - Class 1.SSF
SU 2	0.59	44,689	396221.06	4566634.24	1285.496	1.40	0.70	Uncorrected	Pro 6H	7/28/2016 0:00	09:50:29am	New	Sensor	07282016- Excavation Deep Floor - Class 1.SSF
SU 2	0.59	44,689	396228.5	4566638.64	1284.907	1.20	0.70	Uncorrected	Pro 6H	7/28/2016 0:00	10:07:26am	New	Sensor	07282016- Excavation Deep Floor - Class 1.SSF
SU 2	0.59	44,690	396229.14	4566639.86	1285.335	1.30	0.70	Uncorrected	Pro 6H	7/28/2016 0:00	10:23:53am	New	Sensor	07282016- Excavation Deep Floor - Class 1.SSF
SU 2	0.6	44,692	396227.16	4566630.67	1285.426	1.50	0.70	Uncorrected	Pro 6H	7/28/2016 0:00	09:43:19am	New	Sensor	07282016- Excavation Deep Floor - Class 1.SSF
SU 2	0.6	44,694	396222.76	4566634.56	1285.489	1.40	0.70	Uncorrected	Pro 6H	7/28/2016 0:00	09:51:28am	New	Sensor	07282016- Excavation Deep Floor - Class 1.SSF
SU 2	0.6	44,694	396220.17	4566641.07	1285.791	1.30	0.70	Uncorrected	Pro 6H	7/28/2016 0:00	10:16:18am	New	Sensor	07282016- Excavation Deep Floor - Class 1.SSF
SU 2	0.6	44,696	396223.57	4566626.25	1285.337	1.50	0.70	Uncorrected	Pro 6H	7/28/2016 0:00	09:35:13am	New	Sensor	07282016- Excavation Deep Floor - Class 1.SSF
SU 2	0.6	44,696	396228.9	4566640.06	1285.292	1.20	0.70	Uncorrected	Pro 6H	7/28/2016 0:00	10:10:02am	New	Sensor	07282016- Excavation Deep Floor - Class 1.SSF
SU 2	0.6	44,697	396237.56	4566641.34	1284.093	1.40	0.80	Uncorrected	Pro 6H	7/28/2016 0:00	10:28:04am	New	Sensor	07282016- Excavation Deep Floor - Class 1.SSF
SU 2	0.6	44,698	396224.71	4566626.32	1286.162	1.30	0.70	Uncorrected	Pro 6H	7/28/2016 0:00	10:23:24am	New	Sensor	07282016- Excavation Deep Floor - Class 1.SSF
SU 2	0.6	44,703	396238.31	4566635.74	1285.147	1.20	0.70	Uncorrected	Pro 6H	7/28/2016 0:00	10:05:16am	New	Sensor	07282016- Excavation Deep Floor - Class 1.SSF
SU 2	0.6	44,704	396220.23	4566643.2	1285.95	1.30	0.70	Uncorrected	Pro 6H	7/28/2016 0:00	10:16:30am	New	Sensor	07282016- Excavation Deep Floor - Class 1.SSF
SU 2	0.6	44,704	396237.83	4566629.95	1284.668	1.30	0.70	Uncorrected	Pro 6H	7/28/2016 0:00	10:29:55am	New	Sensor	07282016- Excavation Deep Floor - Class 1.SSF
SU 2	0.6	44,705	396231.06	4566628.39	1285.225	1.50	0.70	Uncorrected	Pro 6H	7/28/2016 0:00	09:39:38am	New	Sensor	07282016- Excavation Deep Floor - Class 1.SSF
SU 2	0.6	44,709	396239.16	4566629.48	1285.261	1.40	0.70	Uncorrected	Pro 6H	7/28/2016 0:00	09:50:55am	New	Sensor	07282016- Excavation Deep Floor - Class 1.SSF
SU 2	0.6	44,711	396232.13	4566634	1285.038	1.30	0.70	Uncorrected	Pro 6H	7/28/2016 0:00	09:57:10am	New	Sensor	07282016- Excavation Deep Floor - Class 1.SSF
SU 2	0.6	44,711	396219.76	4566634.36	1285.958	1.30	0.70	Uncorrected	Pro 6H	7/28/2016 0:00	10:15:46am	New	Sensor	07282016- Excavation Deep Floor - Class 1.SSF

SU	Z-Score	CPM	Easting	Northing	MSL	PDOP	HDOP	CorrType	RcvrType	GPS_Date	GPS_Time	Update	FeatName	Datafile
SU 2	0.6	44,712	396220.51	4566642.59	1285.958	1.30	0.70	Uncorrected	Pro 6H	7/28/2016 0:00	10:17:48am	New	Sensor	07282016- Excavation Deep Floor - Class 1.SSF
SU 2	0.6	44,713	396218.7	4566633.73	1285.931	1.30	0.70	Uncorrected	Pro 6H	7/28/2016 0:00	10:16:56am	New	Sensor	07282016- Excavation Deep Floor - Class 1.SSF
SU 2	0.6	44,714	396221.25	4566638.36	1284.695	1.30	0.70	Uncorrected	Pro 6H	7/28/2016 0:00	10:32:39am	New	Sensor	07282016- Excavation Deep Floor - Class 1.SSF
SU 2	0.6	44,716	396222.26	4566629.47	1285.658	1.50	0.70	Uncorrected	Pro 6H	7/28/2016 0:00	09:39:59am	New	Sensor	07282016- Excavation Deep Floor - Class 1.SSF
SU 2	0.6	44,720	396226.57	4566627.61	1286.126	1.30	0.70	Uncorrected	Pro 6H	7/28/2016 0:00	10:23:32am	New	Sensor	07282016- Excavation Deep Floor - Class 1.SSF
SU 2	0.6	44,720	396226.47	4566629.72	1285.034	1.30	0.70	Uncorrected	Pro 6H	7/28/2016 0:00	10:33:03am	New	Sensor	07282016- Excavation Deep Floor - Class 1.SSF
SU 2	0.6	44,720	396227.06	4566629.19	1284.996	1.30	0.70	Uncorrected	Pro 6H	7/28/2016 0:00	10:33:04am	New	Sensor	07282016- Excavation Deep Floor - Class 1.SSF
SU 2	0.6	44,721	396239.12	4566636.81	1285.037	1.20	0.70	Uncorrected	Pro 6H	7/28/2016 0:00	10:07:56am	New	Sensor	07282016- Excavation Deep Floor - Class 1.SSF
SU 2	0.6	44,721	396227.25	4566640.24	1285.147	1.30	0.70	Uncorrected	Pro 6H	7/28/2016 0:00	10:21:54am	New	Sensor	07282016- Excavation Deep Floor - Class 1.SSF
SU 2	0.6	44,729	396239.09	4566628.56	1285.162	1.40	0.70	Uncorrected	Pro 6H	7/28/2016 0:00	09:48:22am	New	Sensor	07282016- Excavation Deep Floor - Class 1.SSF
SU 2	0.6	44,729	396230.87	4566628.91	1284.927	1.40	0.80	Uncorrected	Pro 6H	7/28/2016 0:00	10:26:32am	New	Sensor	07282016- Excavation Deep Floor - Class 1.SSF
SU 2	0.6	44,731	396238.04	4566639.05	1283.866	1.30	0.70	Uncorrected	Pro 6H	7/28/2016 0:00	10:29:02am	New	Sensor	07282016- Excavation Deep Floor - Class 1.SSF
SU 2	0.6	44,732	396220.16	4566636.86	1285.454	1.30	0.70	Uncorrected	Pro 6H	7/28/2016 0:00	09:56:37am	New	Sensor	07282016- Excavation Deep Floor - Class 1.SSF
SU 2	0.6	44,733	396238.49	4566638.23	1284.699	1.20	0.70	Uncorrected	Pro 6H	7/28/2016 0:00	10:09:18am	New	Sensor	07282016- Excavation Deep Floor - Class 1.SSF
SU 2	0.6	44,736	396226.01	4566631.71	1286.009	1.30	0.70	Uncorrected	Pro 6H	7/28/2016 0:00	10:21:21am	New	Sensor	07282016- Excavation Deep Floor - Class 1.SSF
SU 2	0.6	44,736	396222.65	4566629.85	1285.192	1.30	0.70	Uncorrected	Pro 6H	7/28/2016 0:00	10:32:58am	New	Sensor	07282016- Excavation Deep Floor - Class 1.SSF
SU 2	0.6	44,737	396236.12	4566628.98	1285.081	1.40	0.70	Uncorrected	Pro 6H	7/28/2016 0:00	09:46:09am	New	Sensor	07282016- Excavation Deep Floor - Class 1.SSF
SU 2	0.6	44,738	396238.96	4566628.43	1285.064	1.40	0.70	Uncorrected	Pro 6H	7/28/2016 0:00	09:46:05am	New	Sensor	07282016- Excavation Deep Floor - Class 1.SSF
SU 2	0.6	44,738	396216.74	4566639.44	1286.033	1.30	0.70	Uncorrected	Pro 6H	7/28/2016 0:00	10:00:54am	New	Sensor	07282016- Excavation Deep Floor - Class 1.SSF
SU 2	0.61	44,740	396238.97	4566630.97	1285.164	1.30	0.70	Uncorrected	Pro 6H	7/28/2016 0:00	09:53:46am	New	Sensor	07282016- Excavation Deep Floor - Class 1.SSF
SU 2	0.61	44,742	396221.05	4566643.41	1286.186	1.20	0.70	Uncorrected	Pro 6H	7/28/2016 0:00	10:11:00am	New	Sensor	07282016- Excavation Deep Floor - Class 1.SSF
SU 2	0.61	44,744	396223.58	4566641.8	1285.374	1.30	0.70	Uncorrected	Pro 6H	7/28/2016 0:00	10:19:46am	New	Sensor	07282016- Excavation Deep Floor - Class 1.SSF
SU 2	0.61	44,747	396235.76	4566639.7	1284.108	1.40	0.80	Uncorrected	Pro 6H	7/28/2016 0:00	10:27:09am	New	Sensor	07282016- Excavation Deep Floor - Class 1.SSF
SU 2	0.61	44,749	396229.54	4566628.62	1284.963	1.30	0.70	Uncorrected	Pro 6H	7/28/2016 0:00	10:33:40am	New	Sensor	07282016- Excavation Deep Floor - Class 1.SSF
SU 2	0.61	44,750	396236.62	4566628.55	1285.093	1.40	0.70	Uncorrected	Pro 6H	7/28/2016 0:00	09:44:56am	New	Sensor	07282016- Excavation Deep Floor - Class 1.SSF
SU 2	0.61	44,750	396238.09	4566640.12	1284.429	1.20	0.70	Uncorrected	Pro 6H	7/28/2016 0:00	10:12:14am	New	Sensor	07282016- Excavation Deep Floor - Class 1.SSF
SU 2	0.61	44,752	396239.35	4566638.67	1284.795	1.20	0.70	Uncorrected	Pro 6H	7/28/2016 0:00	10:11:37am	New	Sensor	07282016- Excavation Deep Floor - Class 1.SSF
SU 2	0.61	44,752	396221.24	4566629.96	1286.102	1.30	0.70	Uncorrected	Pro 6H	7/28/2016 0:00	10:18:13am	New	Sensor	07282016- Excavation Deep Floor - Class 1.SSF
SU 2	0.61	44,754	396234.32	4566625.61	1285.322	1.50	0.70	Uncorrected	Pro 6H	7/28/2016 0:00	09:36:42am	New	Sensor	07282016- Excavation Deep Floor - Class 1.SSF
SU 2	0.61	44,759	396238.96	4566640.07	1284.228	1.20	0.70	Uncorrected	Pro 6H	7/28/2016 0:00	10:12:16am	New	Sensor	07282016- Excavation Deep Floor - Class 1.SSF
SU 2	0.61	44,760	396234.75	4566639.8	1284.333	1.30	0.70	Uncorrected	Pro 6H	7/28/2016 0:00	10:36:42am	New	Sensor	07282016- Excavation Deep Floor - Class 1.SSF
SU 2	0.61	44,763	396225.32	4566625.94	1285.259	1.50	0.70	Uncorrected	Pro 6H	7/28/2016 0:00	09:35:10am	New	Sensor	07282016- Excavation Deep Floor - Class 1.SSF
SU 2	0.61	44,763	396221.89	4566643.02	1285.853	1.20	0.70	Uncorrected	Pro 6H	7/28/2016 0:00	10:11:09am	New	Sensor	07282016- Excavation Deep Floor - Class 1.SSF
SU 2	0.61	44,764	396238.9	4566626.5	1285.187	1.50	0.70	Uncorrected	Pro 6H	7/28/2016 0:00	09:42:58am	New	Sensor	07282016- Excavation Deep Floor - Class 1.SSF
SU 2	0.61	44,765	396229.74	4566626.84	1285.408	1.50	0.70	Uncorrected	Pro 6H	7/28/2016 0:00	09:36:48am	New	Sensor	07282016- Excavation Deep Floor - Class 1.SSF
SU 2	0.61	44,765	396227.08	4566625.41	1286.096	1.30	0.70	Uncorrected	Pro 6H	7/28/2016 0:00	10:24:59am	New	Sensor	07282016- Excavation Deep Floor - Class 1.SSF
SU 2	0.61	44,766	396226.23	4566638.31	1285.318	1.20	0.70	Uncorrected	Pro 6H	7/28/2016 0:00	10:04:02am	New	Sensor	07282016- Excavation Deep Floor - Class 1.SSF
SU 2	0.61	44,768	396223.38	4566626.59	1285.08	1.50	0.70	Uncorrected	Pro 6H	7/28/2016 0:00	09:34:18am	New	Sensor	07282016- Excavation Deep Floor - Class 1.SSF
SU 2	0.61	44,769	396224.19	4566625.94	1284.926	1.50	0.70	Uncorrected	Pro 6H	7/28/2016 0:00	09:34:16am	New	Sensor	07282016- Excavation Deep Floor - Class 1.SSF
SU 2	0.61	44,769	396217.47	4566641.7	1286.375	1.20	0.70	Uncorrected	Pro 6H	7/28/2016 0:00	10:07:08am	New	Sensor	07282016- Excavation Deep Floor - Class 1.SSF
SU 2	0.61	44,770	396240.65	4566629.15	1285.242	1.40	0.70	Uncorrected	Pro 6H	7/28/2016 0:00	09:51:00am	New	Sensor	07282016- Excavation Deep Floor - Class 1.SSF
SU 2	0.61	44,772	396241.97	4566635.42	1285.351	1.20	0.70	Uncorrected	Pro 6H	7/28/2016 0:00	10:07:46am	New	Sensor	07282016- Excavation Deep Floor - Class 1.SSF
SU 2	0.61	44,776	396236.62	4566636.73	1284.947	1.20	0.70	Uncorrected	Pro 6H	7/28/2016 0:00	10:06:40am	New	Sensor	07282016- Excavation Deep Floor - Class 1.SSF
SU 2	0.61	44,779	396221.13	4566626.72	1285.984	1.50	0.70	Uncorrected	Pro 6H	7/28/2016 0:00	09:43:54am	New	Sensor	07282016- Excavation Deep Floor - Class 1.SSF
SU 2	0.61	44,779	396241.87	4566632.15	1285.432	1.30	0.70	Uncorrected	Pro 6H	7/28/2016 0:00	09:57:39am	New	Sensor	07282016- Excavation Deep Floor - Class 1.SSF
SU 2	0.61	44,783	396236.3	4566638.64	1285.232	1.20	0.70	Uncorrected	Pro 6H	7/28/2016 0:00	10:10:36am	New	Sensor	07282016- Excavation Deep Floor - Class 1.SSF
SU 2	0.61	44,783	396223.76	4566629.02	1285.121	1.30	0.70	Uncorrected	Pro 6H	7/28/2016 0:00	10:33:48am	New	Sensor	07282016- Excavation Deep Floor - Class 1.SSF
SU 2	0.61	44,784	396226.93	4566637.96	1285.338	1.20	0.70	Uncorrected	Pro 6H	7/28/2016 0:00	10:04:01am	New	Sensor	07282016- Excavation Deep Floor - Class 1.SSF
SU 2	0.61	44,784	396220.5	4566633.28	1285.149	1.30	0.70	Uncorrected	Pro 6H	7/28/2016 0:00	10:32:51am	New	Sensor	07282016- Excavation Deep Floor - Class 1.SSF
SU 2	0.62	44,786	396223.85	4566626.14	1285.357	1.50	0.70	Uncorrected	Pro 6H	7/28/2016 0:00	09:35:23am	New	Sensor	07282016- Excavation Deep Floor - Class 1.SSF
SU 2	0.62	44,787	396230.56	4566628.13	1285.317	1.40	0.80	Uncorrected	Pro 6H	7/28/2016 0:00	10:25:56am	New	Sensor	07282016- Excavation Deep Floor - Class 1.SSF
SU 2	0.62	44,788	396227.4	4566640.24	1285.252	1.30	0.70	Uncorrected	Pro 6H	7/28/2016 0:00	10:22:41am	New	Sensor	07282016- Excavation Deep Floor - Class 1.SSF

SU	Z-Score	CPM	Easting	Northing	MSL	PDOP	HDOP	CorrType	RcvrType	GPS_Date	GPS_Time	Update	FeatName	Datafile
SU 2	0.62	44,789	396225.71	4566640.43	1285.196	1.20	0.70	Uncorrected	Pro 6H	7/28/2016 0:00	10:08:42am	New	Sensor	07282016- Excavation Deep Floor - Class 1.SSF
SU 2	0.62	44,790	396220.33	4566628.21	1285.958	1.50	0.70	Uncorrected	Pro 6H	7/28/2016 0:00	09:43:51am	New	Sensor	07282016- Excavation Deep Floor - Class 1.SSF
SU 2	0.62	44,790	396231.54	4566626.83	1284.909	1.40	0.80	Uncorrected	Pro 6H	7/28/2016 0:00	10:26:44am	New	Sensor	07282016- Excavation Deep Floor - Class 1.SSF
SU 2	0.62	44,791	396216.8	4566639.36	1285.885	1.20	0.70	Uncorrected	Pro 6H	7/28/2016 0:00	10:01:30am	New	Sensor	07282016- Excavation Deep Floor - Class 1.SSF
SU 2	0.62	44,793	396236.53	4566635.67	1284.078	1.40	0.80	Uncorrected	Pro 6H	7/28/2016 0:00	10:27:53am	New	Sensor	07282016- Excavation Deep Floor - Class 1.SSF
SU 2	0.62	44,794	396233.17	4566632.32	1285.224	1.40	0.70	Uncorrected	Pro 6H	7/28/2016 0:00	09:52:44am	New	Sensor	07282016- Excavation Deep Floor - Class 1.SSF
SU 2	0.62	44,798	396218.89	4566635.56	1285.336	1.40	0.70	Uncorrected	Pro 6H	7/28/2016 0:00	09:51:51am	New	Sensor	07282016- Excavation Deep Floor - Class 1.SSF
SU 2	0.62	44,803	396222.1	4566634.61	1285.471	1.40	0.70	Uncorrected	Pro 6H	7/28/2016 0:00	09:51:29am	New	Sensor	07282016- Excavation Deep Floor - Class 1.SSF
SU 2	0.62	44,804	396221.96	4566646.25	1284.683	1.30	0.70	Uncorrected	Pro 6H	7/28/2016 0:00	10:32:19am	New	Sensor	07282016- Excavation Deep Floor - Class 1.SSF
SU 2	0.62	44,805	396216.76	4566639.42	1286.031	1.30	0.70	Uncorrected	Pro 6H	7/28/2016 0:00	10:01:02am	New	Sensor	07282016- Excavation Deep Floor - Class 1.SSF
SU 2	0.62	44,806	396242.01	4566632.98	1285.5	1.30	0.70	Uncorrected	Pro 6H	7/28/2016 0:00	09:59:09am	New	Sensor	07282016- Excavation Deep Floor - Class 1.SSF
SU 2	0.62	44,807	396221.47	4566631.85	1285.539	1.40	0.70	Uncorrected	Pro 6H	7/28/2016 0:00	09:46:45am	New	Sensor	07282016- Excavation Deep Floor - Class 1.SSF
SU 2	0.62	44,809	396223.01	4566629.38	1285.622	1.50	0.70	Uncorrected	Pro 6H	7/28/2016 0:00	09:40:00am	New	Sensor	07282016- Excavation Deep Floor - Class 1.SSF
SU 2	0.62	44,809	396241.17	4566635.5	1285.207	1.20	0.70	Uncorrected	Pro 6H	7/28/2016 0:00	10:07:44am	New	Sensor	07282016- Excavation Deep Floor - Class 1.SSF
SU 2	0.62	44,809	396223.59	4566640.86	1285.444	1.20	0.70	Uncorrected	Pro 6H	7/28/2016 0:00	10:08:16am	New	Sensor	07282016- Excavation Deep Floor - Class 1.SSF
SU 2	0.62	44,810	396218.94	4566634.84	1285.779	1.30	0.70	Uncorrected	Pro 6H	7/28/2016 0:00	10:16:10am	New	Sensor	07282016- Excavation Deep Floor - Class 1.SSF
SU 2	0.62	44,814	396220.19	4566643.12	1286.296	1.20	0.70	Uncorrected	Pro 6H	7/28/2016 0:00	10:09:47am	New	Sensor	07282016- Excavation Deep Floor - Class 1.SSF
SU 2	0.62	44,817	396221.72	4566639.07	1284.591	1.30	0.70	Uncorrected	Pro 6H	7/28/2016 0:00	10:32:38am	New	Sensor	07282016- Excavation Deep Floor - Class 1.SSF
SU 2	0.62	44,819	396239.38	4566636.22	1285.051	1.20	0.70	Uncorrected	Pro 6H	7/28/2016 0:00	10:07:42am	New	Sensor	07282016- Excavation Deep Floor - Class 1.SSF
SU 2	0.62	44,821	396238.57	4566631.25	1285.072	1.40	0.70	Uncorrected	Pro 6H	7/28/2016 0:00	09:52:36am	New	Sensor	07282016- Excavation Deep Floor - Class 1.SSF
SU 2	0.62	44,822	396224.15	4566625.88	1285.227	1.50	0.70	Uncorrected	Pro 6H	7/28/2016 0:00	09:34:08am	New	Sensor	07282016- Excavation Deep Floor - Class 1.SSF
SU 2	0.62	44,824	396238.82	4566629.25	1284.604	1.30	0.70	Uncorrected	Pro 6H	7/28/2016 0:00	10:30:15am	New	Sensor	07282016- Excavation Deep Floor - Class 1.SSF
SU 2	0.62	44,825	396230.67	4566640.46	1285.255	1.30	0.70	Uncorrected	Pro 6H	7/28/2016 0:00	10:14:18am	New	Sensor	07282016- Excavation Deep Floor - Class 1.SSF
SU 2	0.62	44,827	396234.62	4566636.13	1285.034	1.20	0.70	Uncorrected	Pro 6H	7/28/2016 0:00	10:04:51am	New	Sensor	07282016- Excavation Deep Floor - Class 1.SSF
SU 2	0.62	44,827	396222.25	4566629.5	1286.13	1.30	0.70	Uncorrected	Pro 6H	7/28/2016 0:00	10:18:25am	New	Sensor	07282016- Excavation Deep Floor - Class 1.SSF
SU 2	0.62	44,827	396231.71	4566627.61	1284.928	1.40	0.80	Uncorrected	Pro 6H	7/28/2016 0:00	10:26:45am	New	Sensor	07282016- Excavation Deep Floor - Class 1.SSF
SU 2	0.62	44,827	396237.23	4566641.67	1284.329	1.30	0.70	Uncorrected	Pro 6H	7/28/2016 0:00	10:36:12am	New	Sensor	07282016- Excavation Deep Floor - Class 1.SSF
SU 2	0.62	44,828	396230.18	4566628.28	1285.26	1.50	0.70	Uncorrected	Pro 6H	7/28/2016 0:00	09:40:10am	New	Sensor	07282016- Excavation Deep Floor - Class 1.SSF
SU 2	0.62	44,828	396240.52	4566629.49	1285.238	1.40	0.70	Uncorrected	Pro 6H	7/28/2016 0:00	09:51:02am	New	Sensor	07282016- Excavation Deep Floor - Class 1.SSF
SU 2	0.62	44,829	396219.71	4566635.49	1285.331	1.40	0.70	Uncorrected	Pro 6H	7/28/2016 0:00	09:51:52am	New	Sensor	07282016- Excavation Deep Floor - Class 1.SSF
SU 2	0.62	44,829	396232.91	4566634.65	1285.408	1.30	0.70	Uncorrected	Pro 6H	7/28/2016 0:00	09:59:32am	New	Sensor	07282016- Excavation Deep Floor - Class 1.SSF
SU 2	0.62	44,830	396237.3	4566634.17	1285.018	1.20	0.70	Uncorrected	Pro 6H	7/28/2016 0:00	10:02:00am	New	Sensor	07282016- Excavation Deep Floor - Class 1.SSF
SU 2	0.62	44,830	396239.19	4566636.4	1284.065	1.30	0.70	Uncorrected	Pro 6H	7/28/2016 0:00	10:31:22am	New	Sensor	07282016- Excavation Deep Floor - Class 1.SSF
SU 2	0.62	44,831	396229.99	4566629.84	1285.343	1.50	0.70	Uncorrected	Pro 6H	7/28/2016 0:00	09:43:15am	New	Sensor	07282016- Excavation Deep Floor - Class 1.SSF
SU 2	0.63	44,833	396223.41	4566627.36	1285.607	1.50	0.70	Uncorrected	Pro 6H	7/28/2016 0:00	09:36:56am	New	Sensor	07282016- Excavation Deep Floor - Class 1.SSF
SU 2	0.63	44,835	396233.6	4566630.97	1285.111	1.40	0.70	Uncorrected	Pro 6H	7/28/2016 0:00	09:48:37am	New	Sensor	07282016- Excavation Deep Floor - Class 1.SSF
SU 2	0.63	44,836	396222.2	4566639.85	1284.517	1.30	0.70	Uncorrected	Pro 6H	7/28/2016 0:00	10:32:36am	New	Sensor	07282016- Excavation Deep Floor - Class 1.SSF
SU 2	0.63	44,838	396233.22	4566624.49	1285.26	1.50	0.70	Uncorrected	Pro 6H	7/28/2016 0:00	09:35:37am	New	Sensor	07282016- Excavation Deep Floor - Class 1.SSF
SU 2	0.63	44,838	396218.67	4566632.88	1285.995	1.30	0.70	Uncorrected	Pro 6H	7/28/2016 0:00	10:16:57am	New	Sensor	07282016- Excavation Deep Floor - Class 1.SSF
SU 2	0.63	44,844	396236.35	4566637.33	1283.977	1.40	0.80	Uncorrected	Pro 6H	7/28/2016 0:00	10:27:55am	New	Sensor	07282016- Excavation Deep Floor - Class 1.SSF
SU 2	0.63	44,846	396230.81	4566626.91	1285.29	1.50	0.70	Uncorrected	Pro 6H	7/28/2016 0:00	09:37:40am	New	Sensor	07282016- Excavation Deep Floor - Class 1.SSF
SU 2	0.63	44,846	396238.02	4566640.83	1284.345	1.30	0.70	Uncorrected	Pro 6H	7/28/2016 0:00	10:36:14am	New	Sensor	07282016- Excavation Deep Floor - Class 1.SSF
SU 2	0.63	44,849	396224.96	4566627.4	1285.521	1.50	0.70	Uncorrected	Pro 6H	7/28/2016 0:00	09:36:54am	New	Sensor	07282016- Excavation Deep Floor - Class 1.SSF
SU 2	0.63	44,849	396231.7	4566630.91	1284.876	1.40	0.80	Uncorrected	Pro 6H	7/28/2016 0:00	10:26:29am	New	Sensor	07282016- Excavation Deep Floor - Class 1.SSF
SU 2	0.63	44,849	396235.04	4566630.49	1284.642	1.30	0.70	Uncorrected	Pro 6H	7/28/2016 0:00	10:34:17am	New	Sensor	07282016- Excavation Deep Floor - Class 1.SSF
SU 2	0.63	44,853	396235.89	4566633.12	1285.278	1.30	0.70	Uncorrected	Pro 6H	7/28/2016 0:00	09:56:12am	New	Sensor	07282016- Excavation Deep Floor - Class 1.SSF
SU 2	0.63	44,854	396219	4566631.73	1285.562	1.40	0.70	Uncorrected	Pro 6H	7/28/2016 0:00	09:45:30am	New	Sensor	07282016- Excavation Deep Floor - Class 1.SSF
SU 2	0.63	44,855	396229.55	4566624.89	1285.157	1.50	0.70	Uncorrected	Pro 6H	7/28/2016 0:00	09:35:04am	New	Sensor	07282016- Excavation Deep Floor - Class 1.SSF
SU 2	0.63	44,855	396224.47	4566630.49	1286.039	1.30	0.70	Uncorrected	Pro 6H	7/28/2016 0:00	10:19:28am	New	Sensor	07282016- Excavation Deep Floor - Class 1.SSF
SU 2	0.63	44,858	396227.65	4566640.28	1285.28	1.30	0.70	Uncorrected	Pro 6H	7/28/2016 0:00	10:22:55am	New	Sensor	07282016- Excavation Deep Floor - Class 1.SSF
SU 2	0.63	44,861	396218.78	4566641.02	1285.942	1.20	0.70	Uncorrected	Pro 6H	7/28/2016 0:00	10:07:04am	New	Sensor	07282016- Excavation Deep Floor - Class 1.SSF
SU 2	0.63	44,863	396240.95	4566631.21	1285.1	1.30	0.70	Uncorrected	Pro 6H	7/28/2016 0:00	09:55:47am	New	Sensor	07282016- Excavation Deep Floor - Class 1.SSF

SU	Z-Score	CPM	Easting	Northing	MSL	PDOP	HDOP	CorrType	RcvrType	GPS_Date	GPS_Time	Update	FeatName	Datafile
SU 2	0.63	44,867	396234.93	4566626.2	1285.129	1.50	0.70	Uncorrected	Pro 6H	7/28/2016 0:00	09:38:16am	New	Sensor	07282016- Excavation Deep Floor - Class 1.SSF
SU 2	0.63	44,868	396225.13	4566632.3	1285.92	1.30	0.70	Uncorrected	Pro 6H	7/28/2016 0:00	10:20:57am	New	Sensor	07282016- Excavation Deep Floor - Class 1.SSF
SU 2	0.63	44,869	396238.74	4566626.11	1285.113	1.50	0.70	Uncorrected	Pro 6H	7/28/2016 0:00	09:40:26am	New	Sensor	07282016- Excavation Deep Floor - Class 1.SSF
SU 2	0.63	44,869	396232.56	4566625.05	1285.021	1.40	0.80	Uncorrected	Pro 6H	7/28/2016 0:00	10:28:41am	New	Sensor	07282016- Excavation Deep Floor - Class 1.SSF
SU 2	0.63	44,870	396225.73	4566629.96	1285.474	1.50	0.70	Uncorrected	Pro 6H	7/28/2016 0:00	09:41:12am	New	Sensor	07282016- Excavation Deep Floor - Class 1.SSF
SU 2	0.63	44,870	396216.81	4566639.43	1286.054	1.30	0.70	Uncorrected	Pro 6H	7/28/2016 0:00	10:00:47am	New	Sensor	07282016- Excavation Deep Floor - Class 1.SSF
SU 2	0.63	44,872	396240.62	4566635.23	1284.258	1.30	0.70	Uncorrected	Pro 6H	7/28/2016 0:00	10:31:18am	New	Sensor	07282016- Excavation Deep Floor - Class 1.SSF
SU 2	0.63	44,872	396233.9	4566629.22	1284.779	1.30	0.70	Uncorrected	Pro 6H	7/28/2016 0:00	10:34:15am	New	Sensor	07282016- Excavation Deep Floor - Class 1.SSF
SU 2	0.63	44,875	396227.25	4566626.25	1285.348	1.50	0.70	Uncorrected	Pro 6H	7/28/2016 0:00	09:36:20am	New	Sensor	07282016- Excavation Deep Floor - Class 1.SSF
SU 2	0.63	44,875	396240.33	4566634.41	1284.365	1.30	0.70	Uncorrected	Pro 6H	7/28/2016 0:00	10:30:23am	New	Sensor	07282016- Excavation Deep Floor - Class 1.SSF
SU 2	0.63	44,876	396228.28	4566635.05	1285.212	1.30	0.70	Uncorrected	Pro 6H	7/28/2016 0:00	09:55:21am	New	Sensor	07282016- Excavation Deep Floor - Class 1.SSF
SU 2	0.63	44,876	396223.52	4566642.02	1285.355	1.30	0.70	Uncorrected	Pro 6H	7/28/2016 0:00	10:19:47am	New	Sensor	07282016- Excavation Deep Floor - Class 1.SSF
SU 2	0.63	44,877	396239.35	4566638.28	1284.33	1.30	0.70	Uncorrected	Pro 6H	7/28/2016 0:00	10:35:55am	New	Sensor	07282016- Excavation Deep Floor - Class 1.SSF
SU 2	0.64	44,878	396218.85	4566630.83	1286.088	1.30	0.70	Uncorrected	Pro 6H	7/28/2016 0:00	10:17:04am	New	Sensor	07282016- Excavation Deep Floor - Class 1.SSF
SU 2	0.64	44,879	396234.73	4566635.04	1284.743	1.20	0.70	Uncorrected	Pro 6H	7/28/2016 0:00	10:01:56am	New	Sensor	07282016- Excavation Deep Floor - Class 1.SSF
SU 2	0.64	44,879	396237.32	4566640.6	1284.385	1.30	0.70	Uncorrected	Pro 6H	7/28/2016 0:00	10:36:39am	New	Sensor	07282016- Excavation Deep Floor - Class 1.SSF
SU 2	0.64	44,881	396217.52	4566637.39	1285.848	1.30	0.70	Uncorrected	Pro 6H	7/28/2016 0:00	09:56:41am	New	Sensor	07282016- Excavation Deep Floor - Class 1.SSF
SU 2	0.64	44,882	396217.55	4566641.65	1286.391	1.20	0.70	Uncorrected	Pro 6H	7/28/2016 0:00	10:07:09am	New	Sensor	07282016- Excavation Deep Floor - Class 1.SSF
SU 2	0.64	44,883	396234.65	4566625.03	1285.168	1.50	0.70	Uncorrected	Pro 6H	7/28/2016 0:00	09:35:49am	New	Sensor	07282016- Excavation Deep Floor - Class 1.SSF
SU 2	0.64	44,883	396220.39	4566637.3	1285.358	1.30	0.70	Uncorrected	Pro 6H	7/28/2016 0:00	09:56:52am	New	Sensor	07282016- Excavation Deep Floor - Class 1.SSF
SU 2	0.64	44,884	396232.75	4566635.6	1285.002	1.20	0.70	Uncorrected	Pro 6H	7/28/2016 0:00	10:02:25am	New	Sensor	07282016- Excavation Deep Floor - Class 1.SSF
SU 2	0.64	44,886	396225.67	4566641.06	1285.459	1.20	0.70	Uncorrected	Pro 6H	7/28/2016 0:00	10:09:58am	New	Sensor	07282016- Excavation Deep Floor - Class 1.SSF
SU 2	0.64	44,886	396239.82	4566637.99	1284.842	1.20	0.70	Uncorrected	Pro 6H	7/28/2016 0:00	10:10:31am	New	Sensor	07282016- Excavation Deep Floor - Class 1.SSF
SU 2	0.64	44,888	396220.55	4566643.65	1286.198	1.20	0.70	Uncorrected	Pro 6H	7/28/2016 0:00	10:11:06am	New	Sensor	07282016- Excavation Deep Floor - Class 1.SSF
SU 2	0.64	44,894	396224.66	4566625.62	1286.108	1.30	0.70	Uncorrected	Pro 6H	7/28/2016 0:00	10:23:25am	New	Sensor	07282016- Excavation Deep Floor - Class 1.SSF
SU 2	0.64	44,896	396239.2	4566631.79	1285.041	1.30	0.70	Uncorrected	Pro 6H	7/28/2016 0:00	09:55:43am	New	Sensor	07282016- Excavation Deep Floor - Class 1.SSF
SU 2	0.64	44,896	396235.31	4566625.39	1284.606	1.30	0.70	Uncorrected	Pro 6H	7/28/2016 0:00	10:30:02am	New	Sensor	07282016- Excavation Deep Floor - Class 1.SSF
SU 2	0.64	44,897	396217.22	4566641.17	1286.25	1.20	0.70	Uncorrected	Pro 6H	7/28/2016 0:00	10:05:50am	New	Sensor	07282016- Excavation Deep Floor - Class 1.SSF
SU 2	0.64	44,900	396217.06	4566636.93	1285.7	1.30	0.70	Uncorrected	Pro 6H	7/28/2016 0:00	09:54:35am	New	Sensor	07282016- Excavation Deep Floor - Class 1.SSF
SU 2	0.64	44,901	396226.65	4566626.42	1285.381	1.50	0.70	Uncorrected	Pro 6H	7/28/2016 0:00	09:36:00am	New	Sensor	07282016- Excavation Deep Floor - Class 1.SSF
SU 2	0.64	44,907	396226.51	4566640.8	1284.27	1.30	0.70	Uncorrected	Pro 6H	7/28/2016 0:00	10:32:08am	New	Sensor	07282016- Excavation Deep Floor - Class 1.SSF
SU 2	0.64	44,908	396237.02	4566638.32	1284.958	1.20	0.70	Uncorrected	Pro 6H	7/28/2016 0:00	10:09:20am	New	Sensor	07282016- Excavation Deep Floor - Class 1.SSF
SU 2	0.64	44,909	396236.17	4566641.26	1285.378	1.20	0.70	Uncorrected	Pro 6H	7/28/2016 0:00	10:12:57am	New	Sensor	07282016- Excavation Deep Floor - Class 1.SSF
SU 2	0.64	44,912	396227.65	4566640.26	1285.287	1.30	0.70	Uncorrected	Pro 6H	7/28/2016 0:00	10:22:54am	New	Sensor	07282016- Excavation Deep Floor - Class 1.SSF
SU 2	0.64	44,913	396234.95	4566636.63	1285.157	1.20	0.70	Uncorrected	Pro 6H	7/28/2016 0:00	10:05:20am	New	Sensor	07282016- Excavation Deep Floor - Class 1.SSF
SU 2	0.64	44,913	396227.06	4566639.03	1284.937	1.20	0.70	Uncorrected	Pro 6H	7/28/2016 0:00	10:07:25am	New	Sensor	07282016- Excavation Deep Floor - Class 1.SSF
SU 2	0.64	44,915	396241.36	4566631.76	1285.398	1.30	0.70	Uncorrected	Pro 6H	7/28/2016 0:00	09:55:57am	New	Sensor	07282016- Excavation Deep Floor - Class 1.SSF
SU 2	0.64	44,915	396223.44	4566636.58	1285.522	1.30	0.70	Uncorrected	Pro 6H	7/28/2016 0:00	09:56:56am	New	Sensor	07282016- Excavation Deep Floor - Class 1.SSF
SU 2	0.64	44,916	396235.89	4566632.87	1284.535	1.40	0.80	Uncorrected	Pro 6H	7/28/2016 0:00	10:27:49am	New	Sensor	07282016- Excavation Deep Floor - Class 1.SSF
SU 2	0.64	44,917	396231.69	4566639.47	1285.222	1.20	0.70	Uncorrected	Pro 6H	7/28/2016 0:00	10:10:06am	New	Sensor	07282016- Excavation Deep Floor - Class 1.SSF
SU 2	0.64	44,918	396233.73	4566629.51	1285.15	1.40	0.70	Uncorrected	Pro 6H	7/28/2016 0:00	09:47:01am	New	Sensor	07282016- Excavation Deep Floor - Class 1.SSF
SU 2	0.64	44,918	396237.88	4566630.78	1285.244	1.40	0.70	Uncorrected	Pro 6H	7/28/2016 0:00	09:51:07am	New	Sensor	07282016- Excavation Deep Floor - Class 1.SSF
SU 2	0.64	44,920	396228.16	4566633.13	1285.509	1.40	0.70	Uncorrected	Pro 6H	7/28/2016 0:00	09:50:39am	New	Sensor	07282016- Excavation Deep Floor - Class 1.SSF
SU 2	0.64	44,923	396230.3	4566627.52	1284.958	1.40	0.80	Uncorrected	Pro 6H	7/28/2016 0:00	10:26:34am	New	Sensor	07282016- Excavation Deep Floor - Class 1.SSF
SU 2	0.64	44,924	396225.99	4566626.52	1285.448	1.50	0.70	Uncorrected	Pro 6H	7/28/2016 0:00	09:36:18am	New	Sensor	07282016- Excavation Deep Floor - Class 1.SSF
SU 2	0.65	44,926	396219.78	4566641.68	1286.068	1.20	0.70	Uncorrected	Pro 6H	7/28/2016 0:00	10:08:22am	New	Sensor	07282016- Excavation Deep Floor - Class 1.SSF
SU 2	0.65	44,926	396220.47	4566634.82	1284.965	1.30	0.70	Uncorrected	Pro 6H	7/28/2016 0:00	10:32:45am	New	Sensor	07282016- Excavation Deep Floor - Class 1.SSF
SU 2	0.65	44,927	396234.75	4566635.5	1284.052	1.40	0.80	Uncorrected	Pro 6H	7/28/2016 0:00	10:27:15am	New	Sensor	07282016- Excavation Deep Floor - Class 1.SSF
SU 2	0.65	44,928	396238.27	4566632.55	1285.394	1.30	0.70	Uncorrected	Pro 6H	7/28/2016 0:00	09:57:20am	New	Sensor	07282016- Excavation Deep Floor - Class 1.SSF
SU 2	0.65	44,929	396234.67	4566630.12	1285.261	1.40	0.70	Uncorrected	Pro 6H	7/28/2016 0:00	09:49:29am	New	Sensor	07282016- Excavation Deep Floor - Class 1.SSF
SU 2	0.65	44,929	396217.79	4566640.36	1286.156	1.20	0.70	Uncorrected	Pro 6H	7/28/2016 0:00	10:04:22am	New	Sensor	07282016- Excavation Deep Floor - Class 1.SSF
SU 2	0.65	44,929	396232.94	4566639.49	1285.457	1.20	0.70	Uncorrected	Pro 6H	7/28/2016 0:00	10:09:26am	New	Sensor	07282016- Excavation Deep Floor - Class 1.SSF

SU	Z-Score	CPM	Easting	Northing	MSL	PDOP	HDOP	CorrType	RcvrType	GPS_Date	GPS_Time	Update	FeatName	Datafile
SU 2	0.65	44,929	396227.3	4566630.28	1286.106	1.30	0.70	Uncorrected	Pro 6H	7/28/2016 0:00	10:23:36am	New	Sensor	07282016- Excavation Deep Floor - Class 1.SSF
SU 2	0.65	44,933	396238.43	4566626.74	1285.086	1.50	0.70	Uncorrected	Pro 6H	7/28/2016 0:00	09:41:49am	New	Sensor	07282016- Excavation Deep Floor - Class 1.SSF
SU 2	0.65	44,935	396226.47	4566639.15	1285.167	1.30	0.70	Uncorrected	Pro 6H	7/28/2016 0:00	10:21:32am	New	Sensor	07282016- Excavation Deep Floor - Class 1.SSF
SU 2	0.65	44,939	396237	4566632.76	1285.395	1.30	0.70	Uncorrected	Pro 6H	7/28/2016 0:00	09:57:18am	New	Sensor	07282016- Excavation Deep Floor - Class 1.SSF
SU 2	0.65	44,940	396230.22	4566629	1285.262	1.50	0.70	Uncorrected	Pro 6H	7/28/2016 0:00	09:44:37am	New	Sensor	07282016- Excavation Deep Floor - Class 1.SSF
SU 2	0.65	44,940	396230	4566630.77	1285.318	1.40	0.70	Uncorrected	Pro 6H	7/28/2016 0:00	09:48:09am	New	Sensor	07282016- Excavation Deep Floor - Class 1.SSF
SU 2	0.65	44,941	396217.52	4566631.38	1285.545	1.40	0.70	Uncorrected	Pro 6H	7/28/2016 0:00	09:45:27am	New	Sensor	07282016- Excavation Deep Floor - Class 1.SSF
SU 2	0.65	44,943	396218.49	4566631.23	1286.041	1.30	0.70	Uncorrected	Pro 6H	7/28/2016 0:00	10:17:09am	New	Sensor	07282016- Excavation Deep Floor - Class 1.SSF
SU 2	0.65	44,943	396224.85	4566627.09	1285.957	1.30	0.70	Uncorrected	Pro 6H	7/28/2016 0:00	10:20:20am	New	Sensor	07282016- Excavation Deep Floor - Class 1.SSF
SU 2	0.65	44,945	396216.83	4566639.46	1286.046	1.30	0.70	Uncorrected	Pro 6H	7/28/2016 0:00	10:01:06am	New	Sensor	07282016- Excavation Deep Floor - Class 1.SSF
SU 2	0.65	44,946	396234.17	4566635.37	1284.802	1.20	0.70	Uncorrected	Pro 6H	7/28/2016 0:00	10:02:23am	New	Sensor	07282016- Excavation Deep Floor - Class 1.SSF
SU 2	0.65	44,951	396237.54	4566631.16	1284.688	1.30	0.70	Uncorrected	Pro 6H	7/28/2016 0:00	10:29:40am	New	Sensor	07282016- Excavation Deep Floor - Class 1.SSF
SU 2	0.65	44,954	396240.77	4566630.37	1285.168	1.30	0.70	Uncorrected	Pro 6H	7/28/2016 0:00	09:53:49am	New	Sensor	07282016- Excavation Deep Floor - Class 1.SSF
SU 2	0.65	44,955	396218.02	4566630.21	1285.605	1.50	0.70	Uncorrected	Pro 6H	7/28/2016 0:00	09:43:44am	New	Sensor	07282016- Excavation Deep Floor - Class 1.SSF
SU 2	0.65	44,955	396217.52	4566638.78	1286.085	1.30	0.70	Uncorrected	Pro 6H	7/28/2016 0:00	09:59:55am	New	Sensor	07282016- Excavation Deep Floor - Class 1.SSF
SU 2	0.65	44,959	396226.14	4566633.64	1285.704	1.40	0.70	Uncorrected	Pro 6H	7/28/2016 0:00	09:50:36am	New	Sensor	07282016- Excavation Deep Floor - Class 1.SSF
SU 2	0.65	44,962	396220.41	4566639.48	1285.836	1.20	0.70	Uncorrected	Pro 6H	7/28/2016 0:00	10:04:31am	New	Sensor	07282016- Excavation Deep Floor - Class 1.SSF
SU 2	0.65	44,963	396224.04	4566637.21	1285.392	1.30	0.70	Uncorrected	Pro 6H	7/28/2016 0:00	10:19:39am	New	Sensor	07282016- Excavation Deep Floor - Class 1.SSF
SU 2	0.65	44,963	396228.41	4566629.76	1286.073	1.30	0.70	Uncorrected	Pro 6H	7/28/2016 0:00	10:24:53am	New	Sensor	07282016- Excavation Deep Floor - Class 1.SSF
SU 2	0.65	44,964	396216.89	4566639.54	1286.087	1.30	0.70	Uncorrected	Pro 6H	7/28/2016 0:00	10:00:07am	New	Sensor	07282016- Excavation Deep Floor - Class 1.SSF
SU 2	0.65	44,966	396225.83	4566638.42	1285.256	1.20	0.70	Uncorrected	Pro 6H	7/28/2016 0:00	10:04:39am	New	Sensor	07282016- Excavation Deep Floor - Class 1.SSF
SU 2	0.65	44,966	396227.25	4566640.23	1285.158	1.30	0.70	Uncorrected	Pro 6H	7/28/2016 0:00	10:21:53am	New	Sensor	07282016- Excavation Deep Floor - Class 1.SSF
SU 2	0.65	44,967	396228.24	4566626.76	1286.086	1.30	0.70	Uncorrected	Pro 6H	7/28/2016 0:00	10:25:45am	New	Sensor	07282016- Excavation Deep Floor - Class 1.SSF
SU 2	0.65	44,968	396221.84	4566633.73	1285.944	1.30	0.70	Uncorrected	Pro 6H	7/28/2016 0:00	10:18:31am	New	Sensor	07282016- Excavation Deep Floor - Class 1.SSF
SU 2	0.65	44,968	396224.14	4566630.17	1285.087	1.30	0.70	Uncorrected	Pro 6H	7/28/2016 0:00	10:33:00am	New	Sensor	07282016- Excavation Deep Floor - Class 1.SSF
SU 2	0.65	44,968	396238.72	4566639.72	1284.243	1.30	0.70	Uncorrected	Pro 6H	7/28/2016 0:00	10:36:16am	New	Sensor	07282016- Excavation Deep Floor - Class 1.SSF
SU 2	0.65	44,969	396232.27	4566633.07	1284.797	1.40	0.80	Uncorrected	Pro 6H	7/28/2016 0:00	10:26:26am	New	Sensor	07282016- Excavation Deep Floor - Class 1.SSF
SU 2	0.65	44,969	396235.82	4566633.3	1284.66	1.40	0.80	Uncorrected	Pro 6H	7/28/2016 0:00	10:28:26am	New	Sensor	07282016- Excavation Deep Floor - Class 1.SSF
SU 2	0.66	44,972	396231.03	4566632.94	1285.259	1.40	0.70	Uncorrected	Pro 6H	7/28/2016 0:00	09:52:47am	New	Sensor	07282016- Excavation Deep Floor - Class 1.SSF
SU 2	0.66	44,973	396218.61	4566637.93	1285.733	1.30	0.70	Uncorrected	Pro 6H	7/28/2016 0:00	10:16:47am	New	Sensor	07282016- Excavation Deep Floor - Class 1.SSF
SU 2	0.66	44,975	396235.52	4566638.99	1285.197	1.20	0.70	Uncorrected	Pro 6H	7/28/2016 0:00	10:10:37am	New	Sensor	07282016- Excavation Deep Floor - Class 1.SSF
SU 2	0.66	44,976	396219.01	4566637.28	1285.692	1.30	0.70	Uncorrected	Pro 6H	7/28/2016 0:00	10:16:13am	New	Sensor	07282016- Excavation Deep Floor - Class 1.SSF
SU 2	0.66	44,976	396235.76	4566632.13	1284.827	1.30	0.70	Uncorrected	Pro 6H	7/28/2016 0:00	10:36:56am	New	Sensor	07282016- Excavation Deep Floor - Class 1.SSF
SU 2	0.66	44,980	396234.53	4566633.5	1284.805	1.30	0.70	Uncorrected	Pro 6H	7/28/2016 0:00	09:58:53am	New	Sensor	07282016- Excavation Deep Floor - Class 1.SSF
SU 2	0.66	44,981	396236.88	4566632.32	1284.626	1.30	0.70	Uncorrected	Pro 6H	7/28/2016 0:00	10:29:17am	New	Sensor	07282016- Excavation Deep Floor - Class 1.SSF
SU 2	0.66	44,983	396233.98	4566628.14	1285.24	1.50	0.70	Uncorrected	Pro 6H	7/28/2016 0:00	09:40:39am	New	Sensor	07282016- Excavation Deep Floor - Class 1.SSF
SU 2	0.66	44,983	396229.58	4566625.14	1284.905	1.40	0.80	Uncorrected	Pro 6H	7/28/2016 0:00	10:26:37am	New	Sensor	07282016- Excavation Deep Floor - Class 1.SSF
SU 2	0.66	44,985	396218.78	4566637.36	1285.764	1.30	0.70	Uncorrected	Pro 6H	7/28/2016 0:00	10:17:21am	New	Sensor	07282016- Excavation Deep Floor - Class 1.SSF
SU 2	0.66	44,989	396217.72	4566640.11	1286.213	1.20	0.70	Uncorrected	Pro 6H	7/28/2016 0:00	10:04:14am	New	Sensor	07282016- Excavation Deep Floor - Class 1.SSF
SU 2	0.66	44,992	396241.74	4566634.37	1285.527	1.20	0.70	Uncorrected	Pro 6H	7/28/2016 0:00	10:05:03am	New	Sensor	07282016- Excavation Deep Floor - Class 1.SSF
SU 2	0.66	44,996	396227.45	4566625.39	1285.179	1.50	0.70	Uncorrected	Pro 6H	7/28/2016 0:00	09:35:07am	New	Sensor	07282016- Excavation Deep Floor - Class 1.SSF
SU 2	0.66	44,997	396233.97	4566636.02	1285.036	1.20	0.70	Uncorrected	Pro 6H	7/28/2016 0:00	10:03:51am	New	Sensor	07282016- Excavation Deep Floor - Class 1.SSF
SU 2	0.66	44,998	396222.54	4566642.36	1285.498	1.30	0.70	Uncorrected	Pro 6H	7/28/2016 0:00	10:18:49am	New	Sensor	07282016- Excavation Deep Floor - Class 1.SSF
SU 2	0.66	44,998	396231.88	4566631.71	1284.903	1.40	0.80	Uncorrected	Pro 6H	7/28/2016 0:00	10:26:28am	New	Sensor	07282016- Excavation Deep Floor - Class 1.SSF
SU 2	0.66	45,001	396237.28	4566629.95	1285.092	1.40	0.70	Uncorrected	Pro 6H	7/28/2016 0:00	09:48:32am	New	Sensor	07282016- Excavation Deep Floor - Class 1.SSF
SU 2	0.66	45,002	396228.86	4566626.2	1286.115	1.30	0.70	Uncorrected	Pro 6H	7/28/2016 0:00	10:25:05am	New	Sensor	07282016- Excavation Deep Floor - Class 1.SSF
SU 2	0.66	45,004	396239.32	4566631.11	1285.04	1.40	0.70	Uncorrected	Pro 6H	7/28/2016 0:00	09:52:35am	New	Sensor	07282016- Excavation Deep Floor - Class 1.SSF
SU 2	0.66	45,005	396238.04	4566629.62	1285.094	1.40	0.70	Uncorrected	Pro 6H	7/28/2016 0:00	09:48:31am	New	Sensor	07282016- Excavation Deep Floor - Class 1.SSF
SU 2	0.66	45,006	396236.46	4566626.3	1285.079	1.50	0.70	Uncorrected	Pro 6H	7/28/2016 0:00	09:39:17am	New	Sensor	07282016- Excavation Deep Floor - Class 1.SSF
SU 2	0.66	45,006	396227.64	4566633.96	1285.456	1.40	0.70	Uncorrected	Pro 6H	7/28/2016 0:00	09:52:52am	New	Sensor	07282016- Excavation Deep Floor - Class 1.SSF
SU 2	0.66	45,007	396216.99	4566639.41	1285.875	1.20	0.70	Uncorrected	Pro 6H	7/28/2016 0:00	10:01:31am	New	Sensor	07282016- Excavation Deep Floor - Class 1.SSF
SU 2	0.66	45,007	396221.88	4566642.69	1285.972	1.30	0.70	Uncorrected	Pro 6H	7/28/2016 0:00	10:15:04am	New	Sensor	07282016- Excavation Deep Floor - Class 1.SSF

SU	Z-Score	CPM	Easting	Northing	MSL	PDOP	HDOP	CorrType	RcvrType	GPS_Date	GPS_Time	Update	FeatName	Datafile
SU 2	0.66	45,011	396237.32	4566626.92	1285.094	1.50	0.70	Uncorrected	Pro 6H	7/28/2016 0:00	09:41:47am	New	Sensor	07282016- Excavation Deep Floor - Class 1.SSF
SU 2	0.66	45,011	396221.18	4566634.75	1285.434	1.40	0.70	Uncorrected	Pro 6H	7/28/2016 0:00	09:51:30am	New	Sensor	07282016- Excavation Deep Floor - Class 1.SSF
SU 2	0.66	45,013	396235.82	4566626.93	1285.169	1.50	0.70	Uncorrected	Pro 6H	7/28/2016 0:00	09:40:18am	New	Sensor	07282016- Excavation Deep Floor - Class 1.SSF
SU 2	0.66	45,013	396237.9	4566639.7	1283.89	1.30	0.70	Uncorrected	Pro 6H	7/28/2016 0:00	10:29:04am	New	Sensor	07282016- Excavation Deep Floor - Class 1.SSF
SU 2	0.67	45,018	396223.85	4566643.57	1284.393	1.30	0.70	Uncorrected	Pro 6H	7/28/2016 0:00	10:32:14am	New	Sensor	07282016- Excavation Deep Floor - Class 1.SSF
SU 2	0.67	45,022	396234.95	4566638.88	1285.248	1.20	0.70	Uncorrected	Pro 6H	7/28/2016 0:00	10:09:24am	New	Sensor	07282016- Excavation Deep Floor - Class 1.SSF
SU 2	0.67	45,022	396235.71	4566632.52	1284.711	1.40	0.80	Uncorrected	Pro 6H	7/28/2016 0:00	10:28:27am	New	Sensor	07282016- Excavation Deep Floor - Class 1.SSF
SU 2	0.67	45,023	396237.31	4566638.63	1284.929	1.20	0.70	Uncorrected	Pro 6H	7/28/2016 0:00	10:10:14am	New	Sensor	07282016- Excavation Deep Floor - Class 1.SSF
SU 2	0.67	45,026	396222.41	4566630.04	1285.659	1.50	0.70	Uncorrected	Pro 6H	7/28/2016 0:00	09:41:07am	New	Sensor	07282016- Excavation Deep Floor - Class 1.SSF
SU 2	0.67	45,026	396224.69	4566631.29	1285.519	1.40	0.70	Uncorrected	Pro 6H	7/28/2016 0:00	09:46:49am	New	Sensor	07282016- Excavation Deep Floor - Class 1.SSF
SU 2	0.67	45,026	396227.63	4566640.16	1285.307	1.30	0.70	Uncorrected	Pro 6H	7/28/2016 0:00	10:22:49am	New	Sensor	07282016- Excavation Deep Floor - Class 1.SSF
SU 2	0.67	45,026	396232.31	4566625.74	1284.998	1.40	0.80	Uncorrected	Pro 6H	7/28/2016 0:00	10:28:36am	New	Sensor	07282016- Excavation Deep Floor - Class 1.SSF
SU 2	0.67	45,028	396224.15	4566635.88	1285.415	1.30	0.70	Uncorrected	Pro 6H	7/28/2016 0:00	09:55:09am	New	Sensor	07282016- Excavation Deep Floor - Class 1.SSF
SU 2	0.67	45,030	396219.5	4566640.93	1285.797	1.30	0.70	Uncorrected	Pro 6H	7/28/2016 0:00	10:17:29am	New	Sensor	07282016- Excavation Deep Floor - Class 1.SSF
SU 2	0.67	45,032	396237.01	4566627.31	1285.071	1.50	0.70	Uncorrected	Pro 6H	7/28/2016 0:00	09:44:45am	New	Sensor	07282016- Excavation Deep Floor - Class 1.SSF
SU 2	0.67	45,035	396239.45	4566637.14	1284.874	1.20	0.70	Uncorrected	Pro 6H	7/28/2016 0:00	10:09:00am	New	Sensor	07282016- Excavation Deep Floor - Class 1.SSF
SU 2	0.67	45,036	396238.13	4566638.52	1284.931	1.20	0.70	Uncorrected	Pro 6H	7/28/2016 0:00	10:10:15am	New	Sensor	07282016- Excavation Deep Floor - Class 1.SSF
SU 2	0.67	45,038	396223.41	4566641.51	1285.658	1.20	0.70	Uncorrected	Pro 6H	7/28/2016 0:00	10:09:40am	New	Sensor	07282016- Excavation Deep Floor - Class 1.SSF
SU 2	0.67	45,040	396219.88	4566632.09	1285.49	1.40	0.70	Uncorrected	Pro 6H	7/28/2016 0:00	09:46:30am	New	Sensor	07282016- Excavation Deep Floor - Class 1.SSF
SU 2	0.67	45,040	396240.99	4566630.7	1285.049	1.40	0.70	Uncorrected	Pro 6H	7/28/2016 0:00	09:52:30am	New	Sensor	07282016- Excavation Deep Floor - Class 1.SSF
SU 2	0.67	45,052	396234.52	4566628.02	1285.237	1.50	0.70	Uncorrected	Pro 6H	7/28/2016 0:00	09:40:38am	New	Sensor	07282016- Excavation Deep Floor - Class 1.SSF
SU 2	0.67	45,056	396218.83	4566638.09	1285.764	1.30	0.70	Uncorrected	Pro 6H	7/28/2016 0:00	10:17:22am	New	Sensor	07282016- Excavation Deep Floor - Class 1.SSF
SU 2	0.67	45,060	396224.65	4566637.6	1285.458	1.20	0.70	Uncorrected	Pro 6H	7/28/2016 0:00	10:02:37am	New	Sensor	07282016- Excavation Deep Floor - Class 1.SSF
SU 2	0.67	45,062	396220.81	4566643.71	1286.112	1.20	0.70	Uncorrected	Pro 6H	7/28/2016 0:00	10:11:07am	New	Sensor	07282016- Excavation Deep Floor - Class 1.SSF
SU 2	0.67	45,062	396232.41	4566635.25	1284.248	1.40	0.80	Uncorrected	Pro 6H	7/28/2016 0:00	10:26:06am	New	Sensor	07282016- Excavation Deep Floor - Class 1.SSF
SU 2	0.67	45,063	396231.57	4566639.7	1285.558	1.20	0.70	Uncorrected	Pro 6H	7/28/2016 0:00	10:09:28am	New	Sensor	07282016- Excavation Deep Floor - Class 1.SSF
SU 2	0.68	45,065	396222.25	4566639.87	1284.558	1.30	0.70	Uncorrected	Pro 6H	7/28/2016 0:00	10:32:35am	New	Sensor	07282016- Excavation Deep Floor - Class 1.SSF
SU 2	0.68	45,066	396224.53	4566626.6	1285.81	1.30	0.70	Uncorrected	Pro 6H	7/28/2016 0:00	10:21:05am	New	Sensor	07282016- Excavation Deep Floor - Class 1.SSF
SU 2	0.68	45,067	396217.63	4566641.98	1286.558	1.20	0.70	Uncorrected	Pro 6H	7/28/2016 0:00	10:08:28am	New	Sensor	07282016- Excavation Deep Floor - Class 1.SSF
SU 2	0.68	45,067	396224.3	4566641.34	1285.483	1.30	0.70	Uncorrected	Pro 6H	7/28/2016 0:00	10:14:45am	New	Sensor	07282016- Excavation Deep Floor - Class 1.SSF
SU 2	0.68	45,068	396230.19	4566637.21	1285.047	1.20	0.70	Uncorrected	Pro 6H	7/28/2016 0:00	10:04:45am	New	Sensor	07282016- Excavation Deep Floor - Class 1.SSF
SU 2	0.68	45,070	396227.22	4566640.25	1285.142	1.30	0.70	Uncorrected	Pro 6H	7/28/2016 0:00	10:21:57am	New	Sensor	07282016- Excavation Deep Floor - Class 1.SSF
SU 2	0.68	45,071	396232.61	4566634.91	1285.606	1.30	0.70	Uncorrected	Pro 6H	7/28/2016 0:00	09:57:57am	New	Sensor	07282016- Excavation Deep Floor - Class 1.SSF
SU 2	0.68	45,072	396224.16	4566625.91	1285.265	1.50	0.70	Uncorrected	Pro 6H	7/28/2016 0:00	09:34:11am	New	Sensor	07282016- Excavation Deep Floor - Class 1.SSF
SU 2	0.68	45,072	396230.16	4566638.43	1285.079	1.20	0.70	Uncorrected	Pro 6H	7/28/2016 0:00	10:06:49am	New	Sensor	07282016- Excavation Deep Floor - Class 1.SSF
SU 2	0.68	45,076	396234.42	4566632.04	1285.135	1.40	0.70	Uncorrected	Pro 6H	7/28/2016 0:00	09:52:42am	New	Sensor	07282016- Excavation Deep Floor - Class 1.SSF
SU 2	0.68	45,076	396224.67	4566640.71	1285.343	1.20	0.70	Uncorrected	Pro 6H	7/28/2016 0:00	10:08:14am	New	Sensor	07282016- Excavation Deep Floor - Class 1.SSF
SU 2	0.68	45,077	396221.52	4566637.94	1285.561	1.30	0.70	Uncorrected	Pro 6H	7/28/2016 0:00	10:18:40am	New	Sensor	07282016- Excavation Deep Floor - Class 1.SSF
SU 2	0.68	45,078	396233.66	4566628.51	1285.192	1.50	0.70	Uncorrected	Pro 6H	7/28/2016 0:00	09:41:58am	New	Sensor	07282016- Excavation Deep Floor - Class 1.SSF
SU 2	0.68	45,080	396219.36	4566630.78	1286.081	1.30	0.70	Uncorrected	Pro 6H	7/28/2016 0:00	10:18:10am	New	Sensor	07282016- Excavation Deep Floor - Class 1.SSF
SU 2	0.68	45,081	396231.99	4566627.72	1284.96	1.40	0.80	Uncorrected	Pro 6H	7/28/2016 0:00	10:27:28am	New	Sensor	07282016- Excavation Deep Floor - Class 1.SSF
SU 2	0.68	45,084	396220.15	4566642.06	1285.909	1.30	0.70	Uncorrected	Pro 6H	7/28/2016 0:00	10:17:31am	New	Sensor	07282016- Excavation Deep Floor - Class 1.SSF
SU 2	0.68	45,085	396220.59	4566643.57	1286.305	1.20	0.70	Uncorrected	Pro 6H	7/28/2016 0:00	10:11:02am	New	Sensor	07282016- Excavation Deep Floor - Class 1.SSF
SU 2	0.68	45,087	396233.3	4566633.47	1284.954	1.30	0.70	Uncorrected	Pro 6H	7/28/2016 0:00	09:57:12am	New	Sensor	07282016- Excavation Deep Floor - Class 1.SSF
SU 2	0.68	45,088	396221.37	4566643.49	1284.9	1.30	0.70	Uncorrected	Pro 6H	7/28/2016 0:00	10:32:28am	New	Sensor	07282016- Excavation Deep Floor - Class 1.SSF
SU 2	0.68	45,089	396238.72	4566628.88	1285.222	1.40	0.70	Uncorrected	Pro 6H	7/28/2016 0:00	09:49:35am	New	Sensor	07282016- Excavation Deep Floor - Class 1.SSF
SU 2	0.68	45,097	396220.21	4566641.18	1285.952	1.30	0.70	Uncorrected	Pro 6H	7/28/2016 0:00	10:15:30am	New	Sensor	07282016- Excavation Deep Floor - Class 1.SSF
SU 2	0.68	45,101	396242.1	4566634.89	1285.39	1.20	0.70	Uncorrected	Pro 6H	7/28/2016 0:00	10:05:10am	New	Sensor	07282016- Excavation Deep Floor - Class 1.SSF
SU 2	0.68	45,102	396220.64	4566641.65	1285.911	1.20	0.70	Uncorrected	Pro 6H	7/28/2016 0:00	10:08:34am	New	Sensor	07282016- Excavation Deep Floor - Class 1.SSF
SU 2	0.68	45,105	396223.81	4566629.15	1285.571	1.50	0.70	Uncorrected	Pro 6H	7/28/2016 0:00	09:39:47am	New	Sensor	07282016- Excavation Deep Floor - Class 1.SSF
SU 2	0.68	45,106	396225.25	4566638.36	1285.248	1.20	0.70	Uncorrected	Pro 6H	7/28/2016 0:00	10:04:38am	New	Sensor	07282016- Excavation Deep Floor - Class 1.SSF
SU 2	0.68	45,108	396241.14	4566630.9	1285.162	1.30	0.70	Uncorrected	Pro 6H	7/28/2016 0:00	09:53:52am	New	Sensor	07282016- Excavation Deep Floor - Class 1.SSF

SU	Z-Score	CPM	Easting	Northing	MSL	PDOP	HDOP	CorrType	RcvrType	GPS_Date	GPS_Time	Update	FeatName	Datafile
SU 2	0.68	45,109	396225.57	4566627.45	1285.923	1.30	0.70	Uncorrected	Pro 6H	7/28/2016 0:00	10:21:15am	New	Sensor	07282016- Excavation Deep Floor - Class 1.SSF
SU 2	0.68	45,110	396234.28	4566634.37	1285.36	1.30	0.70	Uncorrected	Pro 6H	7/28/2016 0:00	09:57:54am	New	Sensor	07282016- Excavation Deep Floor - Class 1.SSF
SU 2	0.69	45,111	396237.59	4566628.65	1285.136	1.40	0.70	Uncorrected	Pro 6H	7/28/2016 0:00	09:46:07am	New	Sensor	07282016- Excavation Deep Floor - Class 1.SSF
SU 2	0.69	45,112	396221.09	4566644.72	1285.839	1.30	0.70	Uncorrected	Pro 6H	7/28/2016 0:00	10:17:36am	New	Sensor	07282016- Excavation Deep Floor - Class 1.SSF
SU 2	0.69	45,116	396232.62	4566634.09	1284.535	1.40	0.80	Uncorrected	Pro 6H	7/28/2016 0:00	10:26:24am	New	Sensor	07282016- Excavation Deep Floor - Class 1.SSF
SU 2	0.69	45,117	396221.18	4566636.43	1285.331	1.30	0.70	Uncorrected	Pro 6H	7/28/2016 0:00	09:55:03am	New	Sensor	07282016- Excavation Deep Floor - Class 1.SSF
SU 2	0.69	45,123	396228.54	4566629.36	1285.305	1.50	0.70	Uncorrected	Pro 6H	7/28/2016 0:00	09:44:35am	New	Sensor	07282016- Excavation Deep Floor - Class 1.SSF
SU 2	0.69	45,124	396235.91	4566627.65	1285.153	1.50	0.70	Uncorrected	Pro 6H	7/28/2016 0:00	09:40:36am	New	Sensor	07282016- Excavation Deep Floor - Class 1.SSF
SU 2	0.69	45,125	396228.45	4566635.82	1285.788	1.30	0.70	Uncorrected	Pro 6H	7/28/2016 0:00	09:58:04am	New	Sensor	07282016- Excavation Deep Floor - Class 1.SSF
SU 2	0.69	45,125	396226.62	4566640.75	1285.231	1.30	0.70	Uncorrected	Pro 6H	7/28/2016 0:00	10:14:24am	New	Sensor	07282016- Excavation Deep Floor - Class 1.SSF
SU 2	0.69	45,127	396236.44	4566638.48	1285.101	1.20	0.70	Uncorrected	Pro 6H	7/28/2016 0:00	10:09:21am	New	Sensor	07282016- Excavation Deep Floor - Class 1.SSF
SU 2	0.69	45,127	396237.24	4566641.21	1285.256	1.20	0.70	Uncorrected	Pro 6H	7/28/2016 0:00	10:13:00am	New	Sensor	07282016- Excavation Deep Floor - Class 1.SSF
SU 2	0.69	45,127	396231.16	4566625.43	1284.911	1.40	0.80	Uncorrected	Pro 6H	7/28/2016 0:00	10:26:42am	New	Sensor	07282016- Excavation Deep Floor - Class 1.SSF
SU 2	0.69	45,128	396237.5	4566628.33	1285.078	1.40	0.70	Uncorrected	Pro 6H	7/28/2016 0:00	09:47:06am	New	Sensor	07282016- Excavation Deep Floor - Class 1.SSF
SU 2	0.69	45,128	396221.2	4566641.19	1285.672	1.30	0.70	Uncorrected	Pro 6H	7/28/2016 0:00	10:18:44am	New	Sensor	07282016- Excavation Deep Floor - Class 1.SSF
SU 2	0.69	45,130	396241.87	4566632.08	1285.381	1.30	0.70	Uncorrected	Pro 6H	7/28/2016 0:00	09:57:34am	New	Sensor	07282016- Excavation Deep Floor - Class 1.SSF
SU 2	0.69	45,130	396232.15	4566634.62	1284.489	1.40	0.80	Uncorrected	Pro 6H	7/28/2016 0:00	10:26:05am	New	Sensor	07282016- Excavation Deep Floor - Class 1.SSF
SU 2	0.69	45,131	396218.86	4566637.95	1285.844	1.30	0.70	Uncorrected	Pro 6H	7/28/2016 0:00	09:58:18am	New	Sensor	07282016- Excavation Deep Floor - Class 1.SSF
SU 2	0.69	45,131	396223.25	4566638.71	1285.496	1.20	0.70	Uncorrected	Pro 6H	7/28/2016 0:00	10:04:06am	New	Sensor	07282016- Excavation Deep Floor - Class 1.SSF
SU 2	0.69	45,132	396221.72	4566639.9	1285.59	1.20	0.70	Uncorrected	Pro 6H	7/28/2016 0:00	10:05:58am	New	Sensor	07282016- Excavation Deep Floor - Class 1.SSF
SU 2	0.69	45,134	396218.73	4566638.37	1285.72	1.30	0.70	Uncorrected	Pro 6H	7/28/2016 0:00	10:16:46am	New	Sensor	07282016- Excavation Deep Floor - Class 1.SSF
SU 2	0.69	45,135	396216.91	4566640.19	1286.13	1.20	0.70	Uncorrected	Pro 6H	7/28/2016 0:00	10:02:54am	New	Sensor	07282016- Excavation Deep Floor - Class 1.SSF
SU 2	0.69	45,137	396228.42	4566629.51	1285.347	1.50	0.70	Uncorrected	Pro 6H	7/28/2016 0:00	09:41:28am	New	Sensor	07282016- Excavation Deep Floor - Class 1.SSF
SU 2	0.69	45,137	396241.78	4566632.29	1285.425	1.30	0.70	Uncorrected	Pro 6H	7/28/2016 0:00	09:59:07am	New	Sensor	07282016- Excavation Deep Floor - Class 1.SSF
SU 2	0.69	45,140	396234.73	4566624.15	1285.15	1.50	0.70	Uncorrected	Pro 6H	7/28/2016 0:00	09:34:57am	New	Sensor	07282016- Excavation Deep Floor - Class 1.SSF
SU 2	0.69	45,140	396228.65	4566625.28	1284.84	1.30	0.70	Uncorrected	Pro 6H	7/28/2016 0:00	10:34:07am	New	Sensor	07282016- Excavation Deep Floor - Class 1.SSF
SU 2	0.69	45,142	396225.07	4566638.22	1285.166	1.30	0.70	Uncorrected	Pro 6H	7/28/2016 0:00	10:19:55am	New	Sensor	07282016- Excavation Deep Floor - Class 1.SSF
SU 2	0.69	45,145	396219.84	4566639.41	1285.757	1.20	0.70	Uncorrected	Pro 6H	7/28/2016 0:00	10:03:01am	New	Sensor	07282016- Excavation Deep Floor - Class 1.SSF
SU 2	0.69	45,148	396229.89	4566629.68	1286.009	1.30	0.70	Uncorrected	Pro 6H	7/28/2016 0:00	10:25:10am	New	Sensor	07282016- Excavation Deep Floor - Class 1.SSF
SU 2	0.69	45,150	396221.54	4566646.15	1285.765	1.30	0.70	Uncorrected	Pro 6H	7/28/2016 0:00	10:17:39am	New	Sensor	07282016- Excavation Deep Floor - Class 1.SSF
SU 2	0.69	45,151	396225.68	4566638.45	1285.299	1.20	0.70	Uncorrected	Pro 6H	7/28/2016 0:00	10:04:02am	New	Sensor	07282016- Excavation Deep Floor - Class 1.SSF
SU 2	0.69	45,152	396239.21	4566627.76	1285.071	1.40	0.70	Uncorrected	Pro 6H	7/28/2016 0:00	09:47:09am	New	Sensor	07282016- Excavation Deep Floor - Class 1.SSF
SU 2	0.69	45,152	396217.29	4566639.43	1286.077	1.20	0.70	Uncorrected	Pro 6H	7/28/2016 0:00	10:02:50am	New	Sensor	07282016- Excavation Deep Floor - Class 1.SSF
SU 2	0.69	45,153	396225.83	4566629.1	1285.465	1.50	0.70	Uncorrected	Pro 6H	7/28/2016 0:00	09:40:04am	New	Sensor	07282016- Excavation Deep Floor - Class 1.SSF
SU 2	0.69	45,153	396219.52	4566626.62	1286.341	1.50	0.70	Uncorrected	Pro 6H	7/28/2016 0:00	09:44:08am	New	Sensor	07282016- Excavation Deep Floor - Class 1.SSF
SU 2	0.69	45,155	396241.39	4566634.51	1284.431	1.30	0.70	Uncorrected	Pro 6H	7/28/2016 0:00	10:31:00am	New	Sensor	07282016- Excavation Deep Floor - Class 1.SSF
SU 2	0.7	45,158	396235.07	4566637.05	1284.955	1.20	0.70	Uncorrected	Pro 6H	7/28/2016 0:00	10:06:42am	New	Sensor	07282016- Excavation Deep Floor - Class 1.SSF
SU 2	0.7	45,160	396226.17	4566641.02	1285.534	1.20	0.70	Uncorrected	Pro 6H	7/28/2016 0:00	10:11:16am	New	Sensor	07282016- Excavation Deep Floor - Class 1.SSF
SU 2	0.7	45,160	396229.04	4566627.44	1284.918	1.30	0.70	Uncorrected	Pro 6H	7/28/2016 0:00	10:33:07am	New	Sensor	07282016- Excavation Deep Floor - Class 1.SSF
SU 2	0.7	45,161	396221.5	4566630.37	1285.663	1.50	0.70	Uncorrected	Pro 6H	7/28/2016 0:00	09:42:31am	New	Sensor	07282016- Excavation Deep Floor - Class 1.SSF
SU 2	0.7	45,162	396238.74	4566636.04	1284.111	1.30	0.70	Uncorrected	Pro 6H	7/28/2016 0:00	10:29:11am	New	Sensor	07282016- Excavation Deep Floor - Class 1.SSF
SU 2	0.7	45,166	396225.84	4566637.91	1285.216	1.30	0.70	Uncorrected	Pro 6H	7/28/2016 0:00	10:20:48am	New	Sensor	07282016- Excavation Deep Floor - Class 1.SSF
SU 2	0.7	45,167	396226.27	4566625.64	1285.299	1.50	0.70	Uncorrected	Pro 6H	7/28/2016 0:00	09:35:27am	New	Sensor	07282016- Excavation Deep Floor - Class 1.SSF
SU 2	0.7	45,167	396221.46	4566631.64	1285.537	1.40	0.70	Uncorrected	Pro 6H	7/28/2016 0:00	09:45:17am	New	Sensor	07282016- Excavation Deep Floor - Class 1.SSF
SU 2	0.7	45,168	396236.23	4566636.24	1285.234	1.20	0.70	Uncorrected	Pro 6H	7/28/2016 0:00	10:05:19am	New	Sensor	07282016- Excavation Deep Floor - Class 1.SSF
SU 2	0.7	45,169	396241.83	4566632.11	1285.377	1.30	0.70	Uncorrected	Pro 6H	7/28/2016 0:00	09:57:32am	New	Sensor	07282016- Excavation Deep Floor - Class 1.SSF
SU 2	0.7	45,169	396227.49	4566640.17	1285.259	1.30	0.70	Uncorrected	Pro 6H	7/28/2016 0:00	10:22:35am	New	Sensor	07282016- Excavation Deep Floor - Class 1.SSF
SU 2	0.7	45,169	396233.58	4566637.06	1284.109	1.40	0.80	Uncorrected	Pro 6H	7/28/2016 0:00	10:26:20am	New	Sensor	07282016- Excavation Deep Floor - Class 1.SSF
SU 2	0.7	45,171	396231.36	4566638.7	1285.258	1.20	0.70	Uncorrected	Pro 6H	7/28/2016 0:00	10:08:06am	New	Sensor	07282016- Excavation Deep Floor - Class 1.SSF
SU 2	0.7	45,174	396224.64	4566630.12	1285.575	1.50	0.70	Uncorrected	Pro 6H	7/28/2016 0:00	09:44:30am	New	Sensor	07282016- Excavation Deep Floor - Class 1.SSF
SU 2	0.7	45,174	396225.58	4566629.66	1286.002	1.30	0.70	Uncorrected	Pro 6H	7/28/2016 0:00	10:21:18am	New	Sensor	07282016- Excavation Deep Floor - Class 1.SSF
SU 2	0.7	45,174	396235.15	4566631.69	1284.839	1.30	0.70	Uncorrected	Pro 6H	7/28/2016 0:00	10:36:57am	New	Sensor	07282016- Excavation Deep Floor - Class 1.SSF

SU	Z-Score	CPM	Easting	Northing	MSL	PDOP	HDOP	CorrType	RcvrType	GPS_Date	GPS_Time	Update	FeatName	Datafile
SU 2	0.7	45,176	396223.03	4566629.18	1285.598	1.50	0.70	Uncorrected	Pro 6H	7/28/2016 0:00	09:39:48am	New	Sensor	07282016- Excavation Deep Floor - Class 1.SSF
SU 2	0.7	45,177	396236.76	4566637.68	1285.151	1.20	0.70	Uncorrected	Pro 6H	7/28/2016 0:00	10:07:59am	New	Sensor	07282016- Excavation Deep Floor - Class 1.SSF
SU 2	0.7	45,178	396216.8	4566639.52	1286.083	1.30	0.70	Uncorrected	Pro 6H	7/28/2016 0:00	10:00:19am	New	Sensor	07282016- Excavation Deep Floor - Class 1.SSF
SU 2	0.7	45,178	396241.97	4566637.87	1284.812	1.20	0.70	Uncorrected	Pro 6H	7/28/2016 0:00	10:09:12am	New	Sensor	07282016- Excavation Deep Floor - Class 1.SSF
SU 2	0.7	45,178	396233.69	4566641.55	1285.214	1.30	0.70	Uncorrected	Pro 6H	7/28/2016 0:00	10:14:14am	New	Sensor	07282016- Excavation Deep Floor - Class 1.SSF
SU 2	0.7	45,180	396221.86	4566639.32	1285.691	1.20	0.70	Uncorrected	Pro 6H	7/28/2016 0:00	10:04:08am	New	Sensor	07282016- Excavation Deep Floor - Class 1.SSF
SU 2	0.7	45,180	396221.53	4566643.51	1286.146	1.30	0.70	Uncorrected	Pro 6H	7/28/2016 0:00	10:15:06am	New	Sensor	07282016- Excavation Deep Floor - Class 1.SSF
SU 2	0.7	45,182	396234.59	4566636.04	1284.196	1.30	0.70	Uncorrected	Pro 6H	7/28/2016 0:00	10:36:48am	New	Sensor	07282016- Excavation Deep Floor - Class 1.SSF
SU 2	0.7	45,183	396222.41	4566628.07	1285.701	1.50	0.70	Uncorrected	Pro 6H	7/28/2016 0:00	09:37:52am	New	Sensor	07282016- Excavation Deep Floor - Class 1.SSF
SU 2	0.7	45,186	396222.73	4566644.27	1285.647	1.30	0.70	Uncorrected	Pro 6H	7/28/2016 0:00	10:14:50am	New	Sensor	07282016- Excavation Deep Floor - Class 1.SSF
SU 2	0.7	45,186	396220.32	4566630.45	1285.261	1.30	0.70	Uncorrected	Pro 6H	7/28/2016 0:00	10:32:55am	New	Sensor	07282016- Excavation Deep Floor - Class 1.SSF
SU 2	0.7	45,189	396216.88	4566639.11	1286.186	1.30	0.70	Uncorrected	Pro 6H	7/28/2016 0:00	09:59:59am	New	Sensor	07282016- Excavation Deep Floor - Class 1.SSF
SU 2	0.7	45,190	396236.54	4566631.55	1285.139	1.40	0.70	Uncorrected	Pro 6H	7/28/2016 0:00	09:52:39am	New	Sensor	07282016- Excavation Deep Floor - Class 1.SSF
SU 2	0.7	45,192	396216.69	4566639.52	1286.027	1.30	0.70	Uncorrected	Pro 6H	7/28/2016 0:00	10:00:33am	New	Sensor	07282016- Excavation Deep Floor - Class 1.SSF
SU 2	0.7	45,193	396221.98	4566627.47	1285.931	1.50	0.70	Uncorrected	Pro 6H	7/28/2016 0:00	09:37:00am	New	Sensor	07282016- Excavation Deep Floor - Class 1.SSF
SU 2	0.7	45,202	396235.35	4566624.02	1285.12	1.50	0.70	Uncorrected	Pro 6H	7/28/2016 0:00	09:34:56am	New	Sensor	07282016- Excavation Deep Floor - Class 1.SSF
SU 2	0.7	45,202	396237.38	4566628.36	1285.132	1.40	0.70	Uncorrected	Pro 6H	7/28/2016 0:00	09:44:55am	New	Sensor	07282016- Excavation Deep Floor - Class 1.SSF
SU 2	0.71	45,206	396230.86	4566627.19	1285.259	1.50	0.70	Uncorrected	Pro 6H	7/28/2016 0:00	09:38:10am	New	Sensor	07282016- Excavation Deep Floor - Class 1.SSF
SU 2	0.71	45,211	396239.02	4566626.53	1285.212	1.50	0.70	Uncorrected	Pro 6H	7/28/2016 0:00	09:42:59am	New	Sensor	07282016- Excavation Deep Floor - Class 1.SSF
SU 2	0.71	45,214	396226.92	4566640.17	1285.292	1.20	0.70	Uncorrected	Pro 6H	7/28/2016 0:00	10:08:12am	New	Sensor	07282016- Excavation Deep Floor - Class 1.SSF
SU 2	0.71	45,217	396225.54	4566628.91	1285.949	1.30	0.70	Uncorrected	Pro 6H	7/28/2016 0:00	10:21:17am	New	Sensor	07282016- Excavation Deep Floor - Class 1.SSF
SU 2	0.71	45,218	396219.93	4566626.34	1286.3	1.50	0.70	Uncorrected	Pro 6H	7/28/2016 0:00	09:44:09am	New	Sensor	07282016- Excavation Deep Floor - Class 1.SSF
SU 2	0.71	45,218	396218.8	4566634.04	1285.558	1.40	0.70	Uncorrected	Pro 6H	7/28/2016 0:00	09:50:13am	New	Sensor	07282016- Excavation Deep Floor - Class 1.SSF
SU 2	0.71	45,220	396238.57	4566629.35	1284.675	1.30	0.70	Uncorrected	Pro 6H	7/28/2016 0:00	10:30:34am	New	Sensor	07282016- Excavation Deep Floor - Class 1.SSF
SU 2	0.71	45,222	396216.71	4566639.49	1286.033	1.30	0.70	Uncorrected	Pro 6H	7/28/2016 0:00	10:00:36am	New	Sensor	07282016- Excavation Deep Floor - Class 1.SSF
SU 2	0.71	45,222	396230.74	4566635.94	1284.851	1.20	0.70	Uncorrected	Pro 6H	7/28/2016 0:00	10:01:51am	New	Sensor	07282016- Excavation Deep Floor - Class 1.SSF
SU 2	0.71	45,223	396228.19	4566625.18	1285.152	1.50	0.70	Uncorrected	Pro 6H	7/28/2016 0:00	09:35:06am	New	Sensor	07282016- Excavation Deep Floor - Class 1.SSF
SU 2	0.71	45,224	396232.92	4566634.61	1284.375	1.40	0.80	Uncorrected	Pro 6H	7/28/2016 0:00	10:26:23am	New	Sensor	07282016- Excavation Deep Floor - Class 1.SSF
SU 2	0.71	45,225	396222.79	4566641.53	1285.351	1.30	0.70	Uncorrected	Pro 6H	7/28/2016 0:00	10:18:55am	New	Sensor	07282016- Excavation Deep Floor - Class 1.SSF
SU 2	0.71	45,225	396232.78	4566636.19	1284.031	1.40	0.80	Uncorrected	Pro 6H	7/28/2016 0:00	10:26:07am	New	Sensor	07282016- Excavation Deep Floor - Class 1.SSF
SU 2	0.71	45,228	396235.25	4566634.44	1285.095	1.30	0.70	Uncorrected	Pro 6H	7/28/2016 0:00	09:59:29am	New	Sensor	07282016- Excavation Deep Floor - Class 1.SSF
SU 2	0.71	45,228	396225.01	4566630.2	1285.898	1.30	0.70	Uncorrected	Pro 6H	7/28/2016 0:00	10:21:00am	New	Sensor	07282016- Excavation Deep Floor - Class 1.SSF
SU 2	0.71	45,233	396228.5	4566631.05	1286.077	1.30	0.70	Uncorrected	Pro 6H	7/28/2016 0:00	10:24:26am	New	Sensor	07282016- Excavation Deep Floor - Class 1.SSF
SU 2	0.71	45,234	396216.74	4566639.42	1286.035	1.30	0.70	Uncorrected	Pro 6H	7/28/2016 0:00	10:00:55am	New	Sensor	07282016- Excavation Deep Floor - Class 1.SSF
SU 2	0.71	45,234	396238.59	4566635.68	1285.199	1.20	0.70	Uncorrected	Pro 6H	7/28/2016 0:00	10:04:56am	New	Sensor	07282016- Excavation Deep Floor - Class 1.SSF
SU 2	0.71	45,235	396224.54	4566628.36	1285.501	1.50	0.70	Uncorrected	Pro 6H	7/28/2016 0:00	09:38:02am	New	Sensor	07282016- Excavation Deep Floor - Class 1.SSF
SU 2	0.71	45,235	396239.52	4566630.71	1285.149	1.30	0.70	Uncorrected	Pro 6H	7/28/2016 0:00	09:53:47am	New	Sensor	07282016- Excavation Deep Floor - Class 1.SSF
SU 2	0.71	45,237	396236.38	4566641.04	1285.235	1.30	0.70	Uncorrected	Pro 6H	7/28/2016 0:00	10:13:59am	New	Sensor	07282016- Excavation Deep Floor - Class 1.SSF
SU 2	0.71	45,238	396222.57	4566626.96	1285.607	1.50	0.70	Uncorrected	Pro 6H	7/28/2016 0:00	09:36:07am	New	Sensor	07282016- Excavation Deep Floor - Class 1.SSF
SU 2	0.71	45,239	396217.58	4566635.27	1285.684	1.40	0.70	Uncorrected	Pro 6H	7/28/2016 0:00	09:51:41am	New	Sensor	07282016- Excavation Deep Floor - Class 1.SSF
SU 2	0.71	45,241	396221.17	4566637.32	1285.397	1.30	0.70	Uncorrected	Pro 6H	7/28/2016 0:00	09:56:53am	New	Sensor	07282016- Excavation Deep Floor - Class 1.SSF
SU 2	0.71	45,243	396236.2	4566625.91	1285.128	1.50	0.70	Uncorrected	Pro 6H	7/28/2016 0:00	09:37:33am	New	Sensor	07282016- Excavation Deep Floor - Class 1.SSF
SU 2	0.71	45,243	396221.28	4566644.53	1286.158	1.30	0.70	Uncorrected	Pro 6H	7/28/2016 0:00	10:15:08am	New	Sensor	07282016- Excavation Deep Floor - Class 1.SSF
SU 2	0.71	45,245	396233.77	4566636.12	1284.034	1.40	0.80	Uncorrected	Pro 6H	7/28/2016 0:00	10:26:57am	New	Sensor	07282016- Excavation Deep Floor - Class 1.SSF
SU 2	0.71	45,248	396225.05	4566632.74	1286.018	1.30	0.70	Uncorrected	Pro 6H	7/28/2016 0:00	10:20:28am	New	Sensor	07282016- Excavation Deep Floor - Class 1.SSF
SU 2	0.71	45,249	396222.71	4566626.37	1285.453	1.50	0.70	Uncorrected	Pro 6H	7/28/2016 0:00	09:35:20am	New	Sensor	07282016- Excavation Deep Floor - Class 1.SSF
SU 2	0.71	45,250	396235.28	4566640.78	1284.535	1.20	0.70	Uncorrected	Pro 6H	7/28/2016 0:00	10:12:01am	New	Sensor	07282016- Excavation Deep Floor - Class 1.SSF
SU 2	0.72	45,252	396225.17	4566637.2	1285.231	1.20	0.70	Uncorrected	Pro 6H	7/28/2016 0:00	10:01:43am	New	Sensor	07282016- Excavation Deep Floor - Class 1.SSF
SU 2	0.72	45,253	396228.57	4566640.05	1285.599	1.20	0.70	Uncorrected	Pro 6H	7/28/2016 0:00	10:09:32am	New	Sensor	07282016- Excavation Deep Floor - Class 1.SSF
SU 2	0.72	45,254	396229.91	4566633.03	1285.318	1.30	0.70	Uncorrected	Pro 6H	7/28/2016 0:00	09:53:33am	New	Sensor	07282016- Excavation Deep Floor - Class 1.SSF
SU 2	0.72	45,255	396217.97	4566639.07	1285.716	1.20	0.70	Uncorrected	Pro 6H	7/28/2016 0:00	10:01:33am	New	Sensor	07282016- Excavation Deep Floor - Class 1.SSF
SU 2	0.72	45,257	396238.53	4566628.56	1284.648	1.30	0.70	Uncorrected	Pro 6H	7/28/2016 0:00	10:30:14am	New	Sensor	07282016- Excavation Deep Floor - Class 1.SSF

SU	Z-Score	CPM	Easting	Northing	MSL	PDOP	HDOP	CorrType	RcvrType	GPS_Date	GPS_Time	Update	FeatName	Datafile
SU 2	0.72	45,261	396223.14	4566636.96	1285.825	1.30	0.70	Uncorrected	Pro 6H	7/28/2016 0:00	09:58:12am	New	Sensor	07282016- Excavation Deep Floor - Class 1.SSF
SU 2	0.72	45,262	396216.89	4566638.1	1285.857	1.30	0.70	Uncorrected	Pro 6H	7/28/2016 0:00	09:56:46am	New	Sensor	07282016- Excavation Deep Floor - Class 1.SSF
SU 2	0.72	45,264	396241.03	4566634.42	1284.447	1.30	0.70	Uncorrected	Pro 6H	7/28/2016 0:00	10:30:26am	New	Sensor	07282016- Excavation Deep Floor - Class 1.SSF
SU 2	0.72	45,264	396237.03	4566626.81	1284.625	1.30	0.70	Uncorrected	Pro 6H	7/28/2016 0:00	10:30:38am	New	Sensor	07282016- Excavation Deep Floor - Class 1.SSF
SU 2	0.72	45,265	396233.72	4566623.11	1285.151	1.30	0.70	Uncorrected	Pro 6H	7/28/2016 0:00	10:33:15am	New	Sensor	07282016- Excavation Deep Floor - Class 1.SSF
SU 2	0.72	45,267	396222.89	4566643.71	1285.616	1.30	0.70	Uncorrected	Pro 6H	7/28/2016 0:00	10:14:49am	New	Sensor	07282016- Excavation Deep Floor - Class 1.SSF
SU 2	0.72	45,269	396223.25	4566640.07	1285.086	1.30	0.70	Uncorrected	Pro 6H	7/28/2016 0:00	10:18:57am	New	Sensor	07282016- Excavation Deep Floor - Class 1.SSF
SU 2	0.72	45,270	396235.75	4566634.93	1285.174	1.20	0.70	Uncorrected	Pro 6H	7/28/2016 0:00	10:03:27am	New	Sensor	07282016- Excavation Deep Floor - Class 1.SSF
SU 2	0.72	45,270	396224.86	4566630.41	1286.045	1.30	0.70	Uncorrected	Pro 6H	7/28/2016 0:00	10:20:25am	New	Sensor	07282016- Excavation Deep Floor - Class 1.SSF
SU 2	0.72	45,272	396224.9	4566631.99	1286.019	1.30	0.70	Uncorrected	Pro 6H	7/28/2016 0:00	10:20:27am	New	Sensor	07282016- Excavation Deep Floor - Class 1.SSF
SU 2	0.72	45,273	396221.7	4566627.97	1285.739	1.50	0.70	Uncorrected	Pro 6H	7/28/2016 0:00	09:37:55am	New	Sensor	07282016- Excavation Deep Floor - Class 1.SSF
SU 2	0.72	45,275	396220.38	4566642.71	1286.31	1.20	0.70	Uncorrected	Pro 6H	7/28/2016 0:00	10:09:45am	New	Sensor	07282016- Excavation Deep Floor - Class 1.SSF
SU 2	0.72	45,276	396217.08	4566637.16	1285.683	1.30	0.70	Uncorrected	Pro 6H	7/28/2016 0:00	09:54:45am	New	Sensor	07282016- Excavation Deep Floor - Class 1.SSF
SU 2	0.72	45,279	396235.92	4566640.88	1284.504	1.20	0.70	Uncorrected	Pro 6H	7/28/2016 0:00	10:12:00am	New	Sensor	07282016- Excavation Deep Floor - Class 1.SSF
SU 2	0.72	45,281	396221.58	4566628.81	1285.674	1.50	0.70	Uncorrected	Pro 6H	7/28/2016 0:00	09:38:57am	New	Sensor	07282016- Excavation Deep Floor - Class 1.SSF
SU 2	0.72	45,282	396234.89	4566625.84	1284.752	1.30	0.70	Uncorrected	Pro 6H	7/28/2016 0:00	10:29:32am	New	Sensor	07282016- Excavation Deep Floor - Class 1.SSF
SU 2	0.72	45,283	396235.31	4566633.15	1285.165	1.30	0.70	Uncorrected	Pro 6H	7/28/2016 0:00	09:56:14am	New	Sensor	07282016- Excavation Deep Floor - Class 1.SSF
SU 2	0.72	45,283	396221.77	4566646.26	1285.833	1.30	0.70	Uncorrected	Pro 6H	7/28/2016 0:00	10:14:55am	New	Sensor	07282016- Excavation Deep Floor - Class 1.SSF
SU 2	0.72	45,285	396233.6	4566633.83	1285.02	1.30	0.70	Uncorrected	Pro 6H	7/28/2016 0:00	09:58:51am	New	Sensor	07282016- Excavation Deep Floor - Class 1.SSF
SU 2	0.72	45,285	396235.87	4566634.67	1284.906	1.20	0.70	Uncorrected	Pro 6H	7/28/2016 0:00	10:01:58am	New	Sensor	07282016- Excavation Deep Floor - Class 1.SSF
SU 2	0.72	45,289	396223.56	4566627.9	1285.618	1.50	0.70	Uncorrected	Pro 6H	7/28/2016 0:00	09:37:50am	New	Sensor	07282016- Excavation Deep Floor - Class 1.SSF
SU 2	0.72	45,289	396229.16	4566634.52	1285.155	1.30	0.70	Uncorrected	Pro 6H	7/28/2016 0:00	09:55:25am	New	Sensor	07282016- Excavation Deep Floor - Class 1.SSF
SU 2	0.72	45,290	396226.62	4566640.25	1285.247	1.30	0.70	Uncorrected	Pro 6H	7/28/2016 0:00	10:21:36am	New	Sensor	07282016- Excavation Deep Floor - Class 1.SSF
SU 2	0.72	45,293	396219.96	4566636.02	1285.383	1.30	0.70	Uncorrected	Pro 6H	7/28/2016 0:00	09:53:18am	New	Sensor	07282016- Excavation Deep Floor - Class 1.SSF
SU 2	0.73	45,299	396216.76	4566639.47	1286.073	1.30	0.70	Uncorrected	Pro 6H	7/28/2016 0:00	10:00:23am	New	Sensor	07282016- Excavation Deep Floor - Class 1.SSF
SU 2	0.73	45,301	396221.75	4566637.26	1285.795	1.30	0.70	Uncorrected	Pro 6H	7/28/2016 0:00	09:58:14am	New	Sensor	07282016- Excavation Deep Floor - Class 1.SSF
SU 2	0.73	45,303	396227.7	4566632.89	1286.058	1.30	0.70	Uncorrected	Pro 6H	7/28/2016 0:00	10:23:40am	New	Sensor	07282016- Excavation Deep Floor - Class 1.SSF
SU 2	0.73	45,305	396241.04	4566634.41	1285.5	1.20	0.70	Uncorrected	Pro 6H	7/28/2016 0:00	10:03:40am	New	Sensor	07282016- Excavation Deep Floor - Class 1.SSF
SU 2	0.73	45,306	396221.85	4566627.97	1285.821	1.50	0.70	Uncorrected	Pro 6H	7/28/2016 0:00	09:37:04am	New	Sensor	07282016- Excavation Deep Floor - Class 1.SSF
SU 2	0.73	45,307	396223.28	4566642.55	1285.502	1.20	0.70	Uncorrected	Pro 6H	7/28/2016 0:00	10:11:12am	New	Sensor	07282016- Excavation Deep Floor - Class 1.SSF
SU 2	0.73	45,310	396236.02	4566627.9	1284.743	1.30	0.70	Uncorrected	Pro 6H	7/28/2016 0:00	10:29:35am	New	Sensor	07282016- Excavation Deep Floor - Class 1.SSF
SU 2	0.73	45,311	396216.9	4566640.66	1286.358	1.20	0.70	Uncorrected	Pro 6H	7/28/2016 0:00	10:04:20am	New	Sensor	07282016- Excavation Deep Floor - Class 1.SSF
SU 2	0.73	45,316	396223.72	4566630.01	1285.591	1.50	0.70	Uncorrected	Pro 6H	7/28/2016 0:00	09:41:09am	New	Sensor	07282016- Excavation Deep Floor - Class 1.SSF
SU 2	0.73	45,316	396218.22	4566631.99	1285.95	1.30	0.70	Uncorrected	Pro 6H	7/28/2016 0:00	10:17:14am	New	Sensor	07282016- Excavation Deep Floor - Class 1.SSF
SU 2	0.73	45,317	396225.68	4566640.8	1285.542	1.20	0.70	Uncorrected	Pro 6H	7/28/2016 0:00	10:09:36am	New	Sensor	07282016- Excavation Deep Floor - Class 1.SSF
SU 2	0.73	45,323	396224.43	4566626.92	1285.964	1.30	0.70	Uncorrected	Pro 6H	7/28/2016 0:00	10:19:23am	New	Sensor	07282016- Excavation Deep Floor - Class 1.SSF
SU 2	0.73	45,328	396222.44	4566626.63	1285.59	1.50	0.70	Uncorrected	Pro 6H	7/28/2016 0:00	09:36:12am	New	Sensor	07282016- Excavation Deep Floor - Class 1.SSF
SU 2	0.73	45,331	396235.27	4566627.78	1285.193	1.50	0.70	Uncorrected	Pro 6H	7/28/2016 0:00	09:40:37am	New	Sensor	07282016- Excavation Deep Floor - Class 1.SSF
SU 2	0.73	45,331	396225.9	4566640.89	1285.283	1.30	0.70	Uncorrected	Pro 6H	7/28/2016 0:00	10:14:25am	New	Sensor	07282016- Excavation Deep Floor - Class 1.SSF
SU 2	0.73	45,333	396239.72	4566635.62	1284.588	1.30	0.70	Uncorrected	Pro 6H	7/28/2016 0:00	10:36:22am	New	Sensor	07282016- Excavation Deep Floor - Class 1.SSF
SU 2	0.73	45,334	396224.45	4566641.46	1285.438	1.20	0.70	Uncorrected	Pro 6H	7/28/2016 0:00	10:09:56am	New	Sensor	07282016- Excavation Deep Floor - Class 1.SSF
SU 2	0.73	45,337	396221.81	4566646.27	1285.665	1.30	0.70	Uncorrected	Pro 6H	7/28/2016 0:00	10:17:40am	New	Sensor	07282016- Excavation Deep Floor - Class 1.SSF
SU 2	0.73	45,337	396227.24	4566640.24	1285.174	1.30	0.70	Uncorrected	Pro 6H	7/28/2016 0:00	10:22:22am	New	Sensor	07282016- Excavation Deep Floor - Class 1.SSF
SU 2	0.73	45,339	396236.79	4566636.21	1284.018	1.30	0.70	Uncorrected	Pro 6H	7/28/2016 0:00	10:31:30am	New	Sensor	07282016- Excavation Deep Floor - Class 1.SSF
SU 2	0.73	45,340	396228.61	4566627.13	1285.459	1.50	0.70	Uncorrected	Pro 6H	7/28/2016 0:00	09:37:13am	New	Sensor	07282016- Excavation Deep Floor - Class 1.SSF
SU 2	0.74	45,351	396224.22	4566641.74	1285.384	1.30	0.70	Uncorrected	Pro 6H	7/28/2016 0:00	10:14:43am	New	Sensor	07282016- Excavation Deep Floor - Class 1.SSF
SU 2	0.74	45,351	396236.08	4566630.07	1284.694	1.30	0.70	Uncorrected	Pro 6H	7/28/2016 0:00	10:28:49am	New	Sensor	07282016- Excavation Deep Floor - Class 1.SSF
SU 2	0.74	45,356	396217.51	4566635.17	1285.737	1.40	0.70	Uncorrected	Pro 6H	7/28/2016 0:00	09:51:40am	New	Sensor	07282016- Excavation Deep Floor - Class 1.SSF
SU 2	0.74	45,356	396227.27	4566640.27	1285.173	1.30	0.70	Uncorrected	Pro 6H	7/28/2016 0:00	10:22:20am	New	Sensor	07282016- Excavation Deep Floor - Class 1.SSF
SU 2	0.74	45,356	396232.55	4566625.35	1284.818	1.40	0.80	Uncorrected	Pro 6H	7/28/2016 0:00	10:27:37am	New	Sensor	07282016- Excavation Deep Floor - Class 1.SSF
SU 2	0.74	45,357	396225.79	4566627.27	1285.539	1.50	0.70	Uncorrected	Pro 6H	7/28/2016 0:00	09:36:53am	New	Sensor	07282016- Excavation Deep Floor - Class 1.SSF
SU 2	0.74	45,357	396216.76	4566639.48	1286.071	1.30	0.70	Uncorrected	Pro 6H	7/28/2016 0:00	10:00:22am	New	Sensor	07282016- Excavation Deep Floor - Class 1.SSF

SU	Z-Score	CPM	Easting	Northing	MSL	PDOP	HDOP	CorrType	RcvrType	GPS_Date	GPS_Time	Update	FeatName	Datafile
SU 2	0.74	45,359	396217.16	4566635.57	1285.745	1.40	0.70	Uncorrected	Pro 6H	7/28/2016 0:00	09:51:42am	New	Sensor	07282016- Excavation Deep Floor - Class 1.SSF
SU 2	0.74	45,359	396222.73	4566642.18	1285.454	1.30	0.70	Uncorrected	Pro 6H	7/28/2016 0:00	10:18:50am	New	Sensor	07282016- Excavation Deep Floor - Class 1.SSF
SU 2	0.74	45,360	396232.55	4566626.3	1285.299	1.50	0.70	Uncorrected	Pro 6H	7/28/2016 0:00	09:37:18am	New	Sensor	07282016- Excavation Deep Floor - Class 1.SSF
SU 2	0.74	45,362	396238.39	4566639.05	1284.969	1.20	0.70	Uncorrected	Pro 6H	7/28/2016 0:00	10:11:35am	New	Sensor	07282016- Excavation Deep Floor - Class 1.SSF
SU 2	0.74	45,363	396217.26	4566632.66	1285.575	1.40	0.70	Uncorrected	Pro 6H	7/28/2016 0:00	09:47:49am	New	Sensor	07282016- Excavation Deep Floor - Class 1.SSF
SU 2	0.74	45,364	396221.32	4566627.04	1285.935	1.50	0.70	Uncorrected	Pro 6H	7/28/2016 0:00	09:43:55am	New	Sensor	07282016- Excavation Deep Floor - Class 1.SSF
SU 2	0.74	45,364	396239.75	4566631.62	1285.024	1.30	0.70	Uncorrected	Pro 6H	7/28/2016 0:00	09:55:44am	New	Sensor	07282016- Excavation Deep Floor - Class 1.SSF
SU 2	0.74	45,365	396220.03	4566640.35	1285.83	1.30	0.70	Uncorrected	Pro 6H	7/28/2016 0:00	10:15:35am	New	Sensor	07282016- Excavation Deep Floor - Class 1.SSF
SU 2	0.74	45,367	396217.9	4566637.43	1285.699	1.30	0.70	Uncorrected	Pro 6H	7/28/2016 0:00	09:56:40am	New	Sensor	07282016- Excavation Deep Floor - Class 1.SSF
SU 2	0.74	45,371	396217.18	4566637.34	1285.606	1.30	0.70	Uncorrected	Pro 6H	7/28/2016 0:00	09:54:55am	New	Sensor	07282016- Excavation Deep Floor - Class 1.SSF
SU 2	0.74	45,375	396219.69	4566637.45	1285.416	1.30	0.70	Uncorrected	Pro 6H	7/28/2016 0:00	09:56:51am	New	Sensor	07282016- Excavation Deep Floor - Class 1.SSF
SU 2	0.74	45,375	396217.7	4566640.56	1286.131	1.20	0.70	Uncorrected	Pro 6H	7/28/2016 0:00	10:04:26am	New	Sensor	07282016- Excavation Deep Floor - Class 1.SSF
SU 2	0.74	45,375	396221.23	4566643.93	1286.239	1.30	0.70	Uncorrected	Pro 6H	7/28/2016 0:00	10:15:07am	New	Sensor	07282016- Excavation Deep Floor - Class 1.SSF
SU 2	0.74	45,376	396216.83	4566639.57	1286.084	1.30	0.70	Uncorrected	Pro 6H	7/28/2016 0:00	10:00:16am	New	Sensor	07282016- Excavation Deep Floor - Class 1.SSF
SU 2	0.74	45,376	396217.13	4566640.06	1286.09	1.20	0.70	Uncorrected	Pro 6H	7/28/2016 0:00	10:02:56am	New	Sensor	07282016- Excavation Deep Floor - Class 1.SSF
SU 2	0.74	45,381	396225.23	4566627.99	1285.497	1.50	0.70	Uncorrected	Pro 6H	7/28/2016 0:00	09:38:45am	New	Sensor	07282016- Excavation Deep Floor - Class 1.SSF
SU 2	0.74	45,381	396219.19	4566631.65	1285.538	1.40	0.70	Uncorrected	Pro 6H	7/28/2016 0:00	09:45:20am	New	Sensor	07282016- Excavation Deep Floor - Class 1.SSF
SU 2	0.74	45,382	396222.77	4566636.75	1285.491	1.30	0.70	Uncorrected	Pro 6H	7/28/2016 0:00	09:56:55am	New	Sensor	07282016- Excavation Deep Floor - Class 1.SSF
SU 2	0.74	45,383	396233.11	4566625.19	1284.811	1.30	0.70	Uncorrected	Pro 6H	7/28/2016 0:00	10:29:27am	New	Sensor	07282016- Excavation Deep Floor - Class 1.SSF
SU 2	0.74	45,384	396218.53	4566636.57	1285.721	1.30	0.70	Uncorrected	Pro 6H	7/28/2016 0:00	10:16:51am	New	Sensor	07282016- Excavation Deep Floor - Class 1.SSF
SU 2	0.74	45,386	396224	4566638.71	1285.182	1.20	0.70	Uncorrected	Pro 6H	7/28/2016 0:00	10:06:02am	New	Sensor	07282016- Excavation Deep Floor - Class 1.SSF
SU 2	0.74	45,386	396238.16	4566636.41	1284.862	1.20	0.70	Uncorrected	Pro 6H	7/28/2016 0:00	10:06:38am	New	Sensor	07282016- Excavation Deep Floor - Class 1.SSF
SU 2	0.74	45,386	396220.09	4566639.75	1285.787	1.30	0.70	Uncorrected	Pro 6H	7/28/2016 0:00	10:15:38am	New	Sensor	07282016- Excavation Deep Floor - Class 1.SSF
SU 2	0.75	45,390	396237.86	4566630.49	1285.207	1.40	0.70	Uncorrected	Pro 6H	7/28/2016 0:00	09:49:46am	New	Sensor	07282016- Excavation Deep Floor - Class 1.SSF
SU 2	0.75	45,391	396237.26	4566641.62	1285.336	1.20	0.70	Uncorrected	Pro 6H	7/28/2016 0:00	10:12:59am	New	Sensor	07282016- Excavation Deep Floor - Class 1.SSF
SU 2	0.75	45,391	396223.44	4566638.51	1285.093	1.30	0.70	Uncorrected	Pro 6H	7/28/2016 0:00	10:18:59am	New	Sensor	07282016- Excavation Deep Floor - Class 1.SSF
SU 2	0.75	45,392	396237.89	4566639.24	1283.954	1.40	0.80	Uncorrected	Pro 6H	7/28/2016 0:00	10:28:17am	New	Sensor	07282016- Excavation Deep Floor - Class 1.SSF
SU 2	0.75	45,393	396219.59	4566633.75	1285.507	1.40	0.70	Uncorrected	Pro 6H	7/28/2016 0:00	09:50:12am	New	Sensor	07282016- Excavation Deep Floor - Class 1.SSF
SU 2	0.75	45,397	396218.98	4566640.97	1285.847	1.30	0.70	Uncorrected	Pro 6H	7/28/2016 0:00	10:17:52am	New	Sensor	07282016- Excavation Deep Floor - Class 1.SSF
SU 2	0.75	45,398	396232.48	4566632.59	1285.242	1.40	0.70	Uncorrected	Pro 6H	7/28/2016 0:00	09:52:45am	New	Sensor	07282016- Excavation Deep Floor - Class 1.SSF
SU 2	0.75	45,399	396226.15	4566628.1	1285.474	1.50	0.70	Uncorrected	Pro 6H	7/28/2016 0:00	09:39:03am	New	Sensor	07282016- Excavation Deep Floor - Class 1.SSF
SU 2	0.75	45,402	396221.7	4566634.14	1285.551	1.40	0.70	Uncorrected	Pro 6H	7/28/2016 0:00	09:50:30am	New	Sensor	07282016- Excavation Deep Floor - Class 1.SSF
SU 2	0.75	45,406	396241.19	4566630.4	1285.064	1.40	0.70	Uncorrected	Pro 6H	7/28/2016 0:00	09:52:27am	New	Sensor	07282016- Excavation Deep Floor - Class 1.SSF
SU 2	0.75	45,406	396224.36	4566625.96	1285.811	1.30	0.70	Uncorrected	Pro 6H	7/28/2016 0:00	10:21:06am	New	Sensor	07282016- Excavation Deep Floor - Class 1.SSF
SU 2	0.75	45,407	396225	4566641.22	1285.485	1.20	0.70	Uncorrected	Pro 6H	7/28/2016 0:00	10:09:56am	New	Sensor	07282016- Excavation Deep Floor - Class 1.SSF
SU 2	0.75	45,410	396226.8	4566633.61	1285.641	1.40	0.70	Uncorrected	Pro 6H	7/28/2016 0:00	09:50:37am	New	Sensor	07282016- Excavation Deep Floor - Class 1.SSF
SU 2	0.75	45,412	396224.82	4566636.12	1285.605	1.30	0.70	Uncorrected	Pro 6H	7/28/2016 0:00	09:58:38am	New	Sensor	07282016- Excavation Deep Floor - Class 1.SSF
SU 2	0.75	45,412	396232.12	4566633.39	1284.868	1.40	0.80	Uncorrected	Pro 6H	7/28/2016 0:00	10:26:03am	New	Sensor	07282016- Excavation Deep Floor - Class 1.SSF
SU 2	0.75	45,420	396235.46	4566626.15	1285.149	1.50	0.70	Uncorrected	Pro 6H	7/28/2016 0:00	09:37:34am	New	Sensor	07282016- Excavation Deep Floor - Class 1.SSF
SU 2	0.75	45,422	396217	4566639.59	1286.101	1.20	0.70	Uncorrected	Pro 6H	7/28/2016 0:00	10:02:53am	New	Sensor	07282016- Excavation Deep Floor - Class 1.SSF
SU 2	0.75	45,426	396232.6	4566628.47	1285.252	1.50	0.70	Uncorrected	Pro 6H	7/28/2016 0:00	09:40:41am	New	Sensor	07282016- Excavation Deep Floor - Class 1.SSF
SU 2	0.75	45,427	396224.63	4566638.57	1285.311	1.20	0.70	Uncorrected	Pro 6H	7/28/2016 0:00	10:04:04am	New	Sensor	07282016- Excavation Deep Floor - Class 1.SSF
SU 2	0.75	45,429	396217.31	4566638.29	1286.163	1.30	0.70	Uncorrected	Pro 6H	7/28/2016 0:00	09:58:21am	New	Sensor	07282016- Excavation Deep Floor - Class 1.SSF
SU 2	0.75	45,431	396232.29	4566627.37	1285.216	1.50	0.70	Uncorrected	Pro 6H	7/28/2016 0:00	09:38:35am	New	Sensor	07282016- Excavation Deep Floor - Class 1.SSF
SU 2	0.75	45,431	396220.79	4566646.26	1286.303	1.30	0.70	Uncorrected	Pro 6H	7/28/2016 0:00	10:15:11am	New	Sensor	07282016- Excavation Deep Floor - Class 1.SSF
SU 2	0.75	45,431	396228.36	4566638.26	1285.168	1.30	0.70	Uncorrected	Pro 6H	7/28/2016 0:00	10:23:48am	New	Sensor	07282016- Excavation Deep Floor - Class 1.SSF
SU 2	0.75	45,431	396230	4566626.09	1285.51	1.40	0.80	Uncorrected	Pro 6H	7/28/2016 0:00	10:25:53am	New	Sensor	07282016- Excavation Deep Floor - Class 1.SSF
SU 2	0.75	45,432	396221.4	4566637.91	1285.667	1.30	0.70	Uncorrected	Pro 6H	7/28/2016 0:00	09:59:49am	New	Sensor	07282016- Excavation Deep Floor - Class 1.SSF
SU 2	0.75	45,434	396231.03	4566629.43	1284.878	1.30	0.70	Uncorrected	Pro 6H	7/28/2016 0:00	10:33:38am	New	Sensor	07282016- Excavation Deep Floor - Class 1.SSF
SU 2	0.75	45,435	396237.6	4566632.58	1285.399	1.30	0.70	Uncorrected	Pro 6H	7/28/2016 0:00	09:57:19am	New	Sensor	07282016- Excavation Deep Floor - Class 1.SSF
SU 2	0.75	45,435	396223.01	4566640.27	1285.391	1.20	0.70	Uncorrected	Pro 6H	7/28/2016 0:00	10:06:58am	New	Sensor	07282016- Excavation Deep Floor - Class 1.SSF
SU 2	0.75	45,436	396222.04	4566627.94	1285.773	1.50	0.70	Uncorrected	Pro 6H	7/28/2016 0:00	09:37:05am	New	Sensor	07282016- Excavation Deep Floor - Class 1.SSF

SU	Z-Score	CPM	Easting	Northing	MSL	PDOP	HDOP	CorrType	RcvrType	GPS_Date	GPS_Time	Update	FeatName	Datafile
SU 2	0.76	45,437	396220.34	4566634.25	1285.449	1.40	0.70	Uncorrected	Pro 6H	7/28/2016 0:00	09:50:28am	New	Sensor	07282016- Excavation Deep Floor - Class 1.SSF
SU 2	0.76	45,437	396226.39	4566636.73	1285.415	1.30	0.70	Uncorrected	Pro 6H	7/28/2016 0:00	10:21:29am	New	Sensor	07282016- Excavation Deep Floor - Class 1.SSF
SU 2	0.76	45,438	396217.19	4566640.66	1286.287	1.20	0.70	Uncorrected	Pro 6H	7/28/2016 0:00	10:04:20am	New	Sensor	07282016- Excavation Deep Floor - Class 1.SSF
SU 2	0.76	45,439	396242.16	4566635.87	1285.232	1.20	0.70	Uncorrected	Pro 6H	7/28/2016 0:00	10:06:32am	New	Sensor	07282016- Excavation Deep Floor - Class 1.SSF
SU 2	0.76	45,441	396216.89	4566637.21	1285.66	1.30	0.70	Uncorrected	Pro 6H	7/28/2016 0:00	09:54:41am	New	Sensor	07282016- Excavation Deep Floor - Class 1.SSF
SU 2	0.76	45,442	396219.91	4566633.38	1285.464	1.40	0.70	Uncorrected	Pro 6H	7/28/2016 0:00	09:48:56am	New	Sensor	07282016- Excavation Deep Floor - Class 1.SSF
SU 2	0.76	45,447	396218.23	4566633.49	1286.006	1.30	0.70	Uncorrected	Pro 6H	7/28/2016 0:00	10:17:16am	New	Sensor	07282016- Excavation Deep Floor - Class 1.SSF
SU 2	0.76	45,450	396226.68	4566625.25	1286.1	1.30	0.70	Uncorrected	Pro 6H	7/28/2016 0:00	10:24:18am	New	Sensor	07282016- Excavation Deep Floor - Class 1.SSF
SU 2	0.76	45,453	396238.03	4566626.67	1285.084	1.50	0.70	Uncorrected	Pro 6H	7/28/2016 0:00	09:41:48am	New	Sensor	07282016- Excavation Deep Floor - Class 1.SSF
SU 2	0.76	45,454	396218.06	4566638.5	1285.835	1.30	0.70	Uncorrected	Pro 6H	7/28/2016 0:00	09:58:28am	New	Sensor	07282016- Excavation Deep Floor - Class 1.SSF
SU 2	0.76	45,455	396228.22	4566630.38	1286.093	1.30	0.70	Uncorrected	Pro 6H	7/28/2016 0:00	10:24:25am	New	Sensor	07282016- Excavation Deep Floor - Class 1.SSF
SU 2	0.76	45,459	396223.05	4566642.22	1285.694	1.20	0.70	Uncorrected	Pro 6H	7/28/2016 0:00	10:10:55am	New	Sensor	07282016- Excavation Deep Floor - Class 1.SSF
SU 2	0.76	45,459	396218.79	4566635.07	1285.777	1.30	0.70	Uncorrected	Pro 6H	7/28/2016 0:00	10:16:54am	New	Sensor	07282016- Excavation Deep Floor - Class 1.SSF
SU 2	0.76	45,461	396221.33	4566646.11	1284.836	1.30	0.70	Uncorrected	Pro 6H	7/28/2016 0:00	10:32:20am	New	Sensor	07282016- Excavation Deep Floor - Class 1.SSF
SU 2	0.76	45,463	396220.31	4566643.15	1286.265	1.20	0.70	Uncorrected	Pro 6H	7/28/2016 0:00	10:09:48am	New	Sensor	07282016- Excavation Deep Floor - Class 1.SSF
SU 2	0.76	45,468	396224.17	4566625.85	1285.284	1.50	0.70	Uncorrected	Pro 6H	7/28/2016 0:00	09:34:12am	New	Sensor	07282016- Excavation Deep Floor - Class 1.SSF
SU 2	0.76	45,470	396220.31	4566642.22	1286.062	1.30	0.70	Uncorrected	Pro 6H	7/28/2016 0:00	10:15:28am	New	Sensor	07282016- Excavation Deep Floor - Class 1.SSF
SU 2	0.76	45,471	396221.49	4566630.57	1285.538	1.50	0.70	Uncorrected	Pro 6H	7/28/2016 0:00	09:42:21am	New	Sensor	07282016- Excavation Deep Floor - Class 1.SSF
SU 2	0.76	45,471	396239.26	4566640.05	1284.487	1.20	0.70	Uncorrected	Pro 6H	7/28/2016 0:00	10:11:55am	New	Sensor	07282016- Excavation Deep Floor - Class 1.SSF
SU 2	0.76	45,473	396233.34	4566632.59	1285.285	1.30	0.70	Uncorrected	Pro 6H	7/28/2016 0:00	09:54:08am	New	Sensor	07282016- Excavation Deep Floor - Class 1.SSF
SU 2	0.76	45,473	396239.52	4566634.97	1284.779	1.30	0.70	Uncorrected	Pro 6H	7/28/2016 0:00	10:36:23am	New	Sensor	07282016- Excavation Deep Floor - Class 1.SSF
SU 2	0.76	45,476	396239.18	4566630.11	1285.236	1.40	0.70	Uncorrected	Pro 6H	7/28/2016 0:00	09:49:44am	New	Sensor	07282016- Excavation Deep Floor - Class 1.SSF
SU 2	0.76	45,478	396234.32	4566629.81	1284.721	1.30	0.70	Uncorrected	Pro 6H	7/28/2016 0:00	10:34:16am	New	Sensor	07282016- Excavation Deep Floor - Class 1.SSF
SU 2	0.76	45,481	396240.21	4566631.96	1285.32	1.30	0.70	Uncorrected	Pro 6H	7/28/2016 0:00	09:56:03am	New	Sensor	07282016- Excavation Deep Floor - Class 1.SSF
SU 2	0.77	45,485	396224.4	4566628.15	1285.547	1.50	0.70	Uncorrected	Pro 6H	7/28/2016 0:00	09:38:46am	New	Sensor	07282016- Excavation Deep Floor - Class 1.SSF
SU 2	0.77	45,487	396227.73	4566640.53	1285.364	1.20	0.70	Uncorrected	Pro 6H	7/28/2016 0:00	10:10:48am	New	Sensor	07282016- Excavation Deep Floor - Class 1.SSF
SU 2	0.77	45,488	396237.82	4566627.12	1285.115	1.50	0.70	Uncorrected	Pro 6H	7/28/2016 0:00	09:44:46am	New	Sensor	07282016- Excavation Deep Floor - Class 1.SSF
SU 2	0.77	45,489	396233.51	4566628.29	1285.174	1.50	0.70	Uncorrected	Pro 6H	7/28/2016 0:00	09:44:41am	New	Sensor	07282016- Excavation Deep Floor - Class 1.SSF
SU 2	0.77	45,489	396225.16	4566628.41	1285.031	1.30	0.70	Uncorrected	Pro 6H	7/28/2016 0:00	10:33:46am	New	Sensor	07282016- Excavation Deep Floor - Class 1.SSF
SU 2	0.77	45,490	396229.68	4566626.93	1284.861	1.30	0.70	Uncorrected	Pro 6H	7/28/2016 0:00	10:33:08am	New	Sensor	07282016- Excavation Deep Floor - Class 1.SSF
SU 2	0.77	45,491	396237.33	4566624.45	1285.222	1.50	0.70	Uncorrected	Pro 6H	7/28/2016 0:00	09:36:37am	New	Sensor	07282016- Excavation Deep Floor - Class 1.SSF
SU 2	0.77	45,494	396216.91	4566639.6	1286.094	1.30	0.70	Uncorrected	Pro 6H	7/28/2016 0:00	10:00:10am	New	Sensor	07282016- Excavation Deep Floor - Class 1.SSF
SU 2	0.77	45,495	396237.08	4566625.97	1285.074	1.50	0.70	Uncorrected	Pro 6H	7/28/2016 0:00	09:39:18am	New	Sensor	07282016- Excavation Deep Floor - Class 1.SSF
SU 2	0.77	45,495	396221.09	4566637.31	1285.865	1.30	0.70	Uncorrected	Pro 6H	7/28/2016 0:00	09:58:15am	New	Sensor	07282016- Excavation Deep Floor - Class 1.SSF
SU 2	0.77	45,496	396238.69	4566626.41	1285.176	1.50	0.70	Uncorrected	Pro 6H	7/28/2016 0:00	09:42:57am	New	Sensor	07282016- Excavation Deep Floor - Class 1.SSF
SU 2	0.77	45,499	396233.91	4566624.21	1285.239	1.50	0.70	Uncorrected	Pro 6H	7/28/2016 0:00	09:35:38am	New	Sensor	07282016- Excavation Deep Floor - Class 1.SSF
SU 2	0.77	45,500	396230.54	4566626.6	1285.392	1.50	0.70	Uncorrected	Pro 6H	7/28/2016 0:00	09:36:47am	New	Sensor	07282016- Excavation Deep Floor - Class 1.SSF
SU 2	0.77	45,501	396221.69	4566638.84	1285.449	1.20	0.70	Uncorrected	Pro 6H	7/28/2016 0:00	10:03:07am	New	Sensor	07282016- Excavation Deep Floor - Class 1.SSF
SU 2	0.77	45,505	396221.87	4566627.81	1285.852	1.50	0.70	Uncorrected	Pro 6H	7/28/2016 0:00	09:37:03am	New	Sensor	07282016- Excavation Deep Floor - Class 1.SSF
SU 2	0.77	45,506	396220.11	4566631.33	1285.233	1.30	0.70	Uncorrected	Pro 6H	7/28/2016 0:00	10:32:54am	New	Sensor	07282016- Excavation Deep Floor - Class 1.SSF
SU 2	0.77	45,510	396217.05	4566635.47	1285.719	1.40	0.70	Uncorrected	Pro 6H	7/28/2016 0:00	09:51:43am	New	Sensor	07282016- Excavation Deep Floor - Class 1.SSF
SU 2	0.77	45,510	396217.78	4566637.46	1285.466	1.30	0.70	Uncorrected	Pro 6H	7/28/2016 0:00	09:54:57am	New	Sensor	07282016- Excavation Deep Floor - Class 1.SSF
SU 2	0.77	45,510	396217.85	4566638.85	1285.969	1.30	0.70	Uncorrected	Pro 6H	7/28/2016 0:00	09:59:54am	New	Sensor	07282016- Excavation Deep Floor - Class 1.SSF
SU 2	0.77	45,512	396216.93	4566637.22	1285.67	1.30	0.70	Uncorrected	Pro 6H	7/28/2016 0:00	09:54:47am	New	Sensor	07282016- Excavation Deep Floor - Class 1.SSF
SU 2	0.77	45,514	396219.24	4566630.46	1285.604	1.50	0.70	Uncorrected	Pro 6H	7/28/2016 0:00	09:43:46am	New	Sensor	07282016- Excavation Deep Floor - Class 1.SSF
SU 2	0.77	45,515	396232.48	4566640.14	1285.289	1.20	0.70	Uncorrected	Pro 6H	7/28/2016 0:00	10:11:26am	New	Sensor	07282016- Excavation Deep Floor - Class 1.SSF
SU 2	0.77	45,516	396232.97	4566624.81	1284.86	1.30	0.70	Uncorrected	Pro 6H	7/28/2016 0:00	10:29:28am	New	Sensor	07282016- Excavation Deep Floor - Class 1.SSF
SU 2	0.77	45,517	396238.71	4566626.28	1285.128	1.50	0.70	Uncorrected	Pro 6H	7/28/2016 0:00	09:40:28am	New	Sensor	07282016- Excavation Deep Floor - Class 1.SSF
SU 2	0.77	45,518	396221.71	4566628.12	1285.685	1.50	0.70	Uncorrected	Pro 6H	7/28/2016 0:00	09:37:56am	New	Sensor	07282016- Excavation Deep Floor - Class 1.SSF
SU 2	0.77	45,521	396230.82	4566625.42	1285.359	1.50	0.70	Uncorrected	Pro 6H	7/28/2016 0:00	09:36:25am	New	Sensor	07282016- Excavation Deep Floor - Class 1.SSF
SU 2	0.77	45,522	396221.44	4566628.79	1285.764	1.50	0.70	Uncorrected	Pro 6H	7/28/2016 0:00	09:38:54am	New	Sensor	07282016- Excavation Deep Floor - Class 1.SSF
SU 2	0.77	45,522	396229.13	4566639.55	1285.329	1.30	0.70	Uncorrected	Pro 6H	7/28/2016 0:00	10:23:54am	New	Sensor	07282016- Excavation Deep Floor - Class 1.SSF

SU	Z-Score	CPM	Easting	Northing	MSL	PDOP	HDOP	CorrType	RcvrType	GPS_Date	GPS_Time	Update	FeatName	Datafile
SU 2	0.77	45,522	396233.47	4566637.28	1284.228	1.30	0.70	Uncorrected	Pro 6H	7/28/2016 0:00	10:36:46am	New	Sensor	07282016- Excavation Deep Floor - Class 1.SSF
SU 2	0.77	45,524	396217.49	4566639.43	1285.998	1.20	0.70	Uncorrected	Pro 6H	7/28/2016 0:00	10:02:48am	New	Sensor	07282016- Excavation Deep Floor - Class 1.SSF
SU 2	0.77	45,525	396222.7	4566626.96	1285.612	1.50	0.70	Uncorrected	Pro 6H	7/28/2016 0:00	09:36:09am	New	Sensor	07282016- Excavation Deep Floor - Class 1.SSF
SU 2	0.77	45,525	396221.04	4566645.91	1286.327	1.30	0.70	Uncorrected	Pro 6H	7/28/2016 0:00	10:15:10am	New	Sensor	07282016- Excavation Deep Floor - Class 1.SSF
SU 2	0.78	45,530	396218.34	4566632.55	1285.493	1.40	0.70	Uncorrected	Pro 6H	7/28/2016 0:00	09:46:41am	New	Sensor	07282016- Excavation Deep Floor - Class 1.SSF
SU 2	0.78	45,533	396228.94	4566625.05	1285.165	1.50	0.70	Uncorrected	Pro 6H	7/28/2016 0:00	09:35:05am	New	Sensor	07282016- Excavation Deep Floor - Class 1.SSF
SU 2	0.78	45,534	396232.01	4566639.84	1285.427	1.20	0.70	Uncorrected	Pro 6H	7/28/2016 0:00	10:10:42am	New	Sensor	07282016- Excavation Deep Floor - Class 1.SSF
SU 2	0.78	45,534	396220.03	4566640.62	1285.91	1.30	0.70	Uncorrected	Pro 6H	7/28/2016 0:00	10:15:31am	New	Sensor	07282016- Excavation Deep Floor - Class 1.SSF
SU 2	0.78	45,535	396233.12	4566635.4	1284.185	1.40	0.80	Uncorrected	Pro 6H	7/28/2016 0:00	10:26:22am	New	Sensor	07282016- Excavation Deep Floor - Class 1.SSF
SU 2	0.78	45,536	396225.47	4566626.09	1286.13	1.30	0.70	Uncorrected	Pro 6H	7/28/2016 0:00	10:24:13am	New	Sensor	07282016- Excavation Deep Floor - Class 1.SSF
SU 2	0.78	45,537	396237.17	4566624.25	1285.222	1.50	0.70	Uncorrected	Pro 6H	7/28/2016 0:00	09:36:35am	New	Sensor	07282016- Excavation Deep Floor - Class 1.SSF
SU 2	0.78	45,539	396233.15	4566636.05	1285.089	1.20	0.70	Uncorrected	Pro 6H	7/28/2016 0:00	10:03:52am	New	Sensor	07282016- Excavation Deep Floor - Class 1.SSF
SU 2	0.78	45,541	396239.59	4566636.4	1285.016	1.20	0.70	Uncorrected	Pro 6H	7/28/2016 0:00	10:06:36am	New	Sensor	07282016- Excavation Deep Floor - Class 1.SSF
SU 2	0.78	45,543	396236	4566625.08	1285.171	1.50	0.70	Uncorrected	Pro 6H	7/28/2016 0:00	09:37:23am	New	Sensor	07282016- Excavation Deep Floor - Class 1.SSF
SU 2	0.78	45,544	396221.93	4566641.26	1285.924	1.20	0.70	Uncorrected	Pro 6H	7/28/2016 0:00	10:08:18am	New	Sensor	07282016- Excavation Deep Floor - Class 1.SSF
SU 2	0.78	45,547	396240.23	4566634.23	1285.209	1.20	0.70	Uncorrected	Pro 6H	7/28/2016 0:00	10:02:14am	New	Sensor	07282016- Excavation Deep Floor - Class 1.SSF
SU 2	0.78	45,548	396219.09	4566636.29	1285.335	1.30	0.70	Uncorrected	Pro 6H	7/28/2016 0:00	09:54:29am	New	Sensor	07282016- Excavation Deep Floor - Class 1.SSF
SU 2	0.78	45,551	396222.1	4566628.57	1285.716	1.50	0.70	Uncorrected	Pro 6H	7/28/2016 0:00	09:38:50am	New	Sensor	07282016- Excavation Deep Floor - Class 1.SSF
SU 2	0.78	45,557	396231.99	4566634.92	1285.689	1.30	0.70	Uncorrected	Pro 6H	7/28/2016 0:00	09:57:58am	New	Sensor	07282016- Excavation Deep Floor - Class 1.SSF
SU 2	0.78	45,558	396233.96	4566626.47	1285.221	1.50	0.70	Uncorrected	Pro 6H	7/28/2016 0:00	09:37:36am	New	Sensor	07282016- Excavation Deep Floor - Class 1.SSF
SU 2	0.78	45,558	396221.73	4566628.67	1285.774	1.50	0.70	Uncorrected	Pro 6H	7/28/2016 0:00	09:38:51am	New	Sensor	07282016- Excavation Deep Floor - Class 1.SSF
SU 2	0.78	45,560	396217.77	4566632.52	1285.519	1.40	0.70	Uncorrected	Pro 6H	7/28/2016 0:00	09:46:40am	New	Sensor	07282016- Excavation Deep Floor - Class 1.SSF
SU 2	0.78	45,560	396228.88	4566639.56	1285.307	1.30	0.70	Uncorrected	Pro 6H	7/28/2016 0:00	10:23:52am	New	Sensor	07282016- Excavation Deep Floor - Class 1.SSF
SU 2	0.78	45,562	396216.7	4566639.54	1286.036	1.30	0.70	Uncorrected	Pro 6H	7/28/2016 0:00	10:00:32am	New	Sensor	07282016- Excavation Deep Floor - Class 1.SSF
SU 2	0.78	45,562	396232.92	4566635.9	1284.904	1.20	0.70	Uncorrected	Pro 6H	7/28/2016 0:00	10:03:23am	New	Sensor	07282016- Excavation Deep Floor - Class 1.SSF
SU 2	0.78	45,562	396225	4566630.34	1285.074	1.30	0.70	Uncorrected	Pro 6H	7/28/2016 0:00	10:33:01am	New	Sensor	07282016- Excavation Deep Floor - Class 1.SSF
SU 2	0.78	45,562	396239.29	4566639.12	1284.2	1.30	0.70	Uncorrected	Pro 6H	7/28/2016 0:00	10:36:17am	New	Sensor	07282016- Excavation Deep Floor - Class 1.SSF
SU 2	0.78	45,563	396230.22	4566625.65	1285.347	1.50	0.70	Uncorrected	Pro 6H	7/28/2016 0:00	09:36:24am	New	Sensor	07282016- Excavation Deep Floor - Class 1.SSF
SU 2	0.78	45,564	396221.14	4566631.54	1285.619	1.40	0.70	Uncorrected	Pro 6H	7/28/2016 0:00	09:45:33am	New	Sensor	07282016- Excavation Deep Floor - Class 1.SSF
SU 2	0.78	45,566	396238.46	4566626.61	1285.163	1.50	0.70	Uncorrected	Pro 6H	7/28/2016 0:00	09:40:31am	New	Sensor	07282016- Excavation Deep Floor - Class 1.SSF
SU 2	0.78	45,567	396217.37	4566640.3	1286.304	1.20	0.70	Uncorrected	Pro 6H	7/28/2016 0:00	10:04:15am	New	Sensor	07282016- Excavation Deep Floor - Class 1.SSF
SU 2	0.78	45,567	396241.5	4566634.49	1285.539	1.20	0.70	Uncorrected	Pro 6H	7/28/2016 0:00	10:05:02am	New	Sensor	07282016- Excavation Deep Floor - Class 1.SSF
SU 2	0.78	45,569	396224.18	4566636.39	1285.604	1.30	0.70	Uncorrected	Pro 6H	7/28/2016 0:00	09:58:37am	New	Sensor	07282016- Excavation Deep Floor - Class 1.SSF
SU 2	0.78	45,569	396235.36	4566640.79	1284.192	1.40	0.80	Uncorrected	Pro 6H	7/28/2016 0:00	10:27:04am	New	Sensor	07282016- Excavation Deep Floor - Class 1.SSF
SU 2	0.78	45,570	396228.28	4566625.59	1285.259	1.50	0.70	Uncorrected	Pro 6H	7/28/2016 0:00	09:35:30am	New	Sensor	07282016- Excavation Deep Floor - Class 1.SSF
SU 2	0.78	45,570	396226.22	4566640.81	1285.393	1.20	0.70	Uncorrected	Pro 6H	7/28/2016 0:00	10:10:50am	New	Sensor	07282016- Excavation Deep Floor - Class 1.SSF
SU 2	0.78	45,570	396224.06	4566629.25	1285.927	1.30	0.70	Uncorrected	Pro 6H	7/28/2016 0:00	10:19:12am	New	Sensor	07282016- Excavation Deep Floor - Class 1.SSF
SU 2	0.78	45,573	396220.49	4566642.35	1285.917	1.30	0.70	Uncorrected	Pro 6H	7/28/2016 0:00	10:16:20am	New	Sensor	07282016- Excavation Deep Floor - Class 1.SSF
SU 2	0.79	45,577	396229.53	4566628.26	1286.071	1.30	0.70	Uncorrected	Pro 6H	7/28/2016 0:00	10:25:08am	New	Sensor	07282016- Excavation Deep Floor - Class 1.SSF
SU 2	0.79	45,578	396241.26	4566631.64	1285.411	1.30	0.70	Uncorrected	Pro 6H	7/28/2016 0:00	09:55:58am	New	Sensor	07282016- Excavation Deep Floor - Class 1.SSF
SU 2	0.79	45,582	396233.26	4566636.1	1284.108	1.40	0.80	Uncorrected	Pro 6H	7/28/2016 0:00	10:26:21am	New	Sensor	07282016- Excavation Deep Floor - Class 1.SSF
SU 2	0.79	45,582	396221.47	4566641.83	1284.785	1.30	0.70	Uncorrected	Pro 6H	7/28/2016 0:00	10:32:31am	New	Sensor	07282016- Excavation Deep Floor - Class 1.SSF
SU 2	0.79	45,583	396220.2	4566640.43	1285.905	1.30	0.70	Uncorrected	Pro 6H	7/28/2016 0:00	10:15:32am	New	Sensor	07282016- Excavation Deep Floor - Class 1.SSF
SU 2	0.79	45,585	396223.36	4566626.31	1285.393	1.50	0.70	Uncorrected	Pro 6H	7/28/2016 0:00	09:35:22am	New	Sensor	07282016- Excavation Deep Floor - Class 1.SSF
SU 2	0.79	45,589	396236.86	4566641.43	1285.052	1.30	0.70	Uncorrected	Pro 6H	7/28/2016 0:00	10:13:58am	New	Sensor	07282016- Excavation Deep Floor - Class 1.SSF
SU 2	0.79	45,594	396218.89	4566630.76	1286.146	1.30	0.70	Uncorrected	Pro 6H	7/28/2016 0:00	10:17:03am	New	Sensor	07282016- Excavation Deep Floor - Class 1.SSF
SU 2	0.79	45,594	396229.76	4566629.02	1286.01	1.30	0.70	Uncorrected	Pro 6H	7/28/2016 0:00	10:25:09am	New	Sensor	07282016- Excavation Deep Floor - Class 1.SSF
SU 2	0.79	45,595	396225.63	4566639.61	1285.148	1.20	0.70	Uncorrected	Pro 6H	7/28/2016 0:00	10:06:54am	New	Sensor	07282016- Excavation Deep Floor - Class 1.SSF
SU 2	0.79	45,595	396238.7	4566636.49	1284.997	1.20	0.70	Uncorrected	Pro 6H	7/28/2016 0:00	10:07:40am	New	Sensor	07282016- Excavation Deep Floor - Class 1.SSF
SU 2	0.79	45,595	396222.5	4566642.27	1285.89	1.20	0.70	Uncorrected	Pro 6H	7/28/2016 0:00	10:10:56am	New	Sensor	07282016- Excavation Deep Floor - Class 1.SSF
SU 2	0.79	45,596	396238.21	4566640.39	1284.324	1.30	0.70	Uncorrected	Pro 6H	7/28/2016 0:00	10:36:38am	New	Sensor	07282016- Excavation Deep Floor - Class 1.SSF
SU 2	0.79	45,599	396237.15	4566637.89	1284.807	1.20	0.70	Uncorrected	Pro 6H	7/28/2016 0:00	10:08:57am	New	Sensor	07282016- Excavation Deep Floor - Class 1.SSF

SU	Z-Score	CPM	Easting	Northing	MSL	PDOP	HDOP	CorrType	RcvrType	GPS_Date	GPS_Time	Update	FeatName	Datafile
SU 2	0.79	45,602	396233.82	4566641.96	1285.336	1.30	0.70	Uncorrected	Pro 6H	7/28/2016 0:00	10:14:08am	New	Sensor	07282016- Excavation Deep Floor - Class 1.SSF
SU 2	0.79	45,602	396230.38	4566626.32	1284.84	1.30	0.70	Uncorrected	Pro 6H	7/28/2016 0:00	10:33:09am	New	Sensor	07282016- Excavation Deep Floor - Class 1.SSF
SU 2	0.79	45,603	396237.08	4566634.02	1285.46	1.30	0.70	Uncorrected	Pro 6H	7/28/2016 0:00	09:59:26am	New	Sensor	07282016- Excavation Deep Floor - Class 1.SSF
SU 2	0.79	45,607	396228.64	4566634.92	1285.366	1.30	0.70	Uncorrected	Pro 6H	7/28/2016 0:00	09:57:04am	New	Sensor	07282016- Excavation Deep Floor - Class 1.SSF
SU 2	0.79	45,607	396228.68	4566625.51	1286.111	1.30	0.70	Uncorrected	Pro 6H	7/28/2016 0:00	10:25:04am	New	Sensor	07282016- Excavation Deep Floor - Class 1.SSF
SU 2	0.79	45,608	396227.92	4566627.88	1285.376	1.50	0.70	Uncorrected	Pro 6H	7/28/2016 0:00	09:38:41am	New	Sensor	07282016- Excavation Deep Floor - Class 1.SSF
SU 2	0.79	45,609	396231.72	4566632.7	1285.257	1.40	0.70	Uncorrected	Pro 6H	7/28/2016 0:00	09:52:46am	New	Sensor	07282016- Excavation Deep Floor - Class 1.SSF
SU 2	0.79	45,609	396217.01	4566639.53	1286.144	1.20	0.70	Uncorrected	Pro 6H	7/28/2016 0:00	10:02:52am	New	Sensor	07282016- Excavation Deep Floor - Class 1.SSF
SU 2	0.79	45,609	396238.54	4566639.65	1284.012	1.40	0.80	Uncorrected	Pro 6H	7/28/2016 0:00	10:28:16am	New	Sensor	07282016- Excavation Deep Floor - Class 1.SSF
SU 2	0.79	45,609	396237.38	4566626.19	1284.658	1.30	0.70	Uncorrected	Pro 6H	7/28/2016 0:00	10:30:47am	New	Sensor	07282016- Excavation Deep Floor - Class 1.SSF
SU 2	0.79	45,611	396226.9	4566625.61	1285.287	1.50	0.70	Uncorrected	Pro 6H	7/28/2016 0:00	09:35:28am	New	Sensor	07282016- Excavation Deep Floor - Class 1.SSF
SU 2	0.79	45,615	396219.47	4566634.82	1285.416	1.40	0.70	Uncorrected	Pro 6H	7/28/2016 0:00	09:51:32am	New	Sensor	07282016- Excavation Deep Floor - Class 1.SSF
SU 2	0.79	45,615	396222.7	4566642.06	1285.425	1.30	0.70	Uncorrected	Pro 6H	7/28/2016 0:00	10:18:52am	New	Sensor	07282016- Excavation Deep Floor - Class 1.SSF
SU 2	0.79	45,616	396225.92	4566631.44	1285.412	1.40	0.70	Uncorrected	Pro 6H	7/28/2016 0:00	09:46:22am	New	Sensor	07282016- Excavation Deep Floor - Class 1.SSF
SU 2	0.79	45,616	396235.21	4566636.07	1285.054	1.20	0.70	Uncorrected	Pro 6H	7/28/2016 0:00	10:04:52am	New	Sensor	07282016- Excavation Deep Floor - Class 1.SSF
SU 2	0.79	45,617	396239.53	4566634.23	1285.25	1.20	0.70	Uncorrected	Pro 6H	7/28/2016 0:00	10:02:15am	New	Sensor	07282016- Excavation Deep Floor - Class 1.SSF
SU 2	0.79	45,620	396224.73	4566641.13	1285.425	1.20	0.70	Uncorrected	Pro 6H	7/28/2016 0:00	10:10:52am	New	Sensor	07282016- Excavation Deep Floor - Class 1.SSF
SU 2	0.8	45,624	396217.31	4566638.93	1286.144	1.30	0.70	Uncorrected	Pro 6H	7/28/2016 0:00	09:59:56am	New	Sensor	07282016- Excavation Deep Floor - Class 1.SSF
SU 2	0.8	45,624	396221.77	4566639.67	1285.684	1.20	0.70	Uncorrected	Pro 6H	7/28/2016 0:00	10:05:39am	New	Sensor	07282016- Excavation Deep Floor - Class 1.SSF
SU 2	0.8	45,625	396218.2	4566641.1	1286.115	1.20	0.70	Uncorrected	Pro 6H	7/28/2016 0:00	10:07:06am	New	Sensor	07282016- Excavation Deep Floor - Class 1.SSF
SU 2	0.8	45,626	396240.94	4566631.14	1285.13	1.30	0.70	Uncorrected	Pro 6H	7/28/2016 0:00	09:55:48am	New	Sensor	07282016- Excavation Deep Floor - Class 1.SSF
SU 2	0.8	45,630	396233.22	4566626.19	1285.294	1.50	0.70	Uncorrected	Pro 6H	7/28/2016 0:00	09:37:19am	New	Sensor	07282016- Excavation Deep Floor - Class 1.SSF
SU 2	0.8	45,630	396238.52	4566638.47	1284.981	1.20	0.70	Uncorrected	Pro 6H	7/28/2016 0:00	10:10:33am	New	Sensor	07282016- Excavation Deep Floor - Class 1.SSF
SU 2	0.8	45,631	396225.13	4566625.81	1285.278	1.50	0.70	Uncorrected	Pro 6H	7/28/2016 0:00	09:35:25am	New	Sensor	07282016- Excavation Deep Floor - Class 1.SSF
SU 2	0.8	45,631	396217.22	4566635.31	1285.729	1.40	0.70	Uncorrected	Pro 6H	7/28/2016 0:00	09:51:45am	New	Sensor	07282016- Excavation Deep Floor - Class 1.SSF
SU 2	0.8	45,634	396232.66	4566624.47	1285.123	1.50	0.70	Uncorrected	Pro 6H	7/28/2016 0:00	09:35:00am	New	Sensor	07282016- Excavation Deep Floor - Class 1.SSF
SU 2	0.8	45,635	396235.83	4566639.71	1285.104	1.20	0.70	Uncorrected	Pro 6H	7/28/2016 0:00	10:11:31am	New	Sensor	07282016- Excavation Deep Floor - Class 1.SSF
SU 2	0.8	45,638	396219.73	4566632.05	1286.221	1.30	0.70	Uncorrected	Pro 6H	7/28/2016 0:00	10:15:49am	New	Sensor	07282016- Excavation Deep Floor - Class 1.SSF
SU 2	0.8	45,642	396220.05	4566630.76	1285.633	1.50	0.70	Uncorrected	Pro 6H	7/28/2016 0:00	09:44:24am	New	Sensor	07282016- Excavation Deep Floor - Class 1.SSF
SU 2	0.8	45,644	396237.4	4566624.38	1285.197	1.50	0.70	Uncorrected	Pro 6H	7/28/2016 0:00	09:36:36am	New	Sensor	07282016- Excavation Deep Floor - Class 1.SSF
SU 2	0.8	45,648	396219.57	4566630.65	1285.641	1.50	0.70	Uncorrected	Pro 6H	7/28/2016 0:00	09:44:23am	New	Sensor	07282016- Excavation Deep Floor - Class 1.SSF
SU 2	0.8	45,648	396237.56	4566629.12	1285.044	1.40	0.70	Uncorrected	Pro 6H	7/28/2016 0:00	09:47:20am	New	Sensor	07282016- Excavation Deep Floor - Class 1.SSF
SU 2	0.8	45,650	396236.4	4566628.23	1285.147	1.40	0.70	Uncorrected	Pro 6H	7/28/2016 0:00	09:45:54am	New	Sensor	07282016- Excavation Deep Floor - Class 1.SSF
SU 2	0.8	45,653	396222.37	4566627.52	1285.829	1.50	0.70	Uncorrected	Pro 6H	7/28/2016 0:00	09:36:59am	New	Sensor	07282016- Excavation Deep Floor - Class 1.SSF
SU 2	0.8	45,654	396241.18	4566630.29	1285.102	1.30	0.70	Uncorrected	Pro 6H	7/28/2016 0:00	09:53:50am	New	Sensor	07282016- Excavation Deep Floor - Class 1.SSF
SU 2	0.8	45,654	396227.44	4566627.25	1286.148	1.30	0.70	Uncorrected	Pro 6H	7/28/2016 0:00	10:24:21am	New	Sensor	07282016- Excavation Deep Floor - Class 1.SSF
SU 2	0.8	45,657	396216.92	4566639.55	1286.107	1.30	0.70	Uncorrected	Pro 6H	7/28/2016 0:00	10:00:09am	New	Sensor	07282016- Excavation Deep Floor - Class 1.SSF
SU 2	0.8	45,659	396224.42	4566624.78	1285.925	1.30	0.70	Uncorrected	Pro 6H	7/28/2016 0:00	10:20:16am	New	Sensor	07282016- Excavation Deep Floor - Class 1.SSF
SU 2	0.8	45,660	396224.04	4566625.89	1285.288	1.50	0.70	Uncorrected	Pro 6H	7/28/2016 0:00	09:33:32am	New	Sensor	07282016- Excavation Deep Floor - Class 1.SSF
SU 2	0.8	45,660	396240.08	4566641.78	1283.929	1.30	0.70	Uncorrected	Pro 6H	7/28/2016 0:00	10:36:02am	New	Sensor	07282016- Excavation Deep Floor - Class 1.SSF
SU 2	0.8	45,662	396224.55	4566629.14	1285.506	1.50	0.70	Uncorrected	Pro 6H	7/28/2016 0:00	09:39:46am	New	Sensor	07282016- Excavation Deep Floor - Class 1.SSF
SU 2	0.8	45,662	396237.08	4566637.94	1283.954	1.40	0.80	Uncorrected	Pro 6H	7/28/2016 0:00	10:28:19am	New	Sensor	07282016- Excavation Deep Floor - Class 1.SSF
SU 2	0.8	45,667	396222.25	4566636.4	1285.339	1.30	0.70	Uncorrected	Pro 6H	7/28/2016 0:00	09:55:05am	New	Sensor	07282016- Excavation Deep Floor - Class 1.SSF
SU 2	0.8	45,669	396221.65	4566628.42	1285.696	1.50	0.70	Uncorrected	Pro 6H	7/28/2016 0:00	09:37:57am	New	Sensor	07282016- Excavation Deep Floor - Class 1.SSF
SU 2	0.81	45,671	396237.62	4566634.89	1285.407	1.20	0.70	Uncorrected	Pro 6H	7/28/2016 0:00	10:03:46am	New	Sensor	07282016- Excavation Deep Floor - Class 1.SSF
SU 2	0.81	45,673	396232.1	4566624.53	1284.959	1.30	0.70	Uncorrected	Pro 6H	7/28/2016 0:00	10:33:12am	New	Sensor	07282016- Excavation Deep Floor - Class 1.SSF
SU 2	0.81	45,674	396225.42	4566626.23	1285.885	1.30	0.70	Uncorrected	Pro 6H	7/28/2016 0:00	10:21:13am	New	Sensor	07282016- Excavation Deep Floor - Class 1.SSF
SU 2	0.81	45,678	396236.86	4566628.02	1285.05	1.50	0.70	Uncorrected	Pro 6H	7/28/2016 0:00	09:41:53am	New	Sensor	07282016- Excavation Deep Floor - Class 1.SSF
SU 2	0.81	45,679	396240.16	4566629.17	1285.274	1.40	0.70	Uncorrected	Pro 6H	7/28/2016 0:00	09:50:57am	New	Sensor	07282016- Excavation Deep Floor - Class 1.SSF
SU 2	0.81	45,682	396217.08	4566637.31	1285.891	1.30	0.70	Uncorrected	Pro 6H	7/28/2016 0:00	09:56:43am	New	Sensor	07282016- Excavation Deep Floor - Class 1.SSF
SU 2	0.81	45,686	396232.42	4566623.61	1285.124	1.50	0.70	Uncorrected	Pro 6H	7/28/2016 0:00	09:34:44am	New	Sensor	07282016- Excavation Deep Floor - Class 1.SSF
SU 2	0.81	45,687	396216.87	4566639.44	1286.072	1.30	0.70	Uncorrected	Pro 6H	7/28/2016 0:00	10:00:48am	New	Sensor	07282016- Excavation Deep Floor - Class 1.SSF

SU	Z-Score	CPM	Easting	Northing	MSL	PDOP	HDOP	CorrType	RcvrType	GPS_Date	GPS_Time	Update	FeatName	Datafile
SU 2	0.81	45,687	396238.07	4566635.35	1284.015	1.30	0.70	Uncorrected	Pro 6H	7/28/2016 0:00	10:28:57am	New	Sensor	07282016- Excavation Deep Floor - Class 1.SSF
SU 2	0.81	45,697	396229.24	4566633.09	1285.466	1.40	0.70	Uncorrected	Pro 6H	7/28/2016 0:00	09:51:19am	New	Sensor	07282016- Excavation Deep Floor - Class 1.SSF
SU 2	0.81	45,702	396226.34	4566638.49	1285.161	1.30	0.70	Uncorrected	Pro 6H	7/28/2016 0:00	10:21:31am	New	Sensor	07282016- Excavation Deep Floor - Class 1.SSF
SU 2	0.81	45,707	396231.07	4566637.12	1285.036	1.20	0.70	Uncorrected	Pro 6H	7/28/2016 0:00	10:04:46am	New	Sensor	07282016- Excavation Deep Floor - Class 1.SSF
SU 2	0.81	45,708	396236.78	4566624.07	1285.254	1.50	0.70	Uncorrected	Pro 6H	7/28/2016 0:00	09:36:34am	New	Sensor	07282016- Excavation Deep Floor - Class 1.SSF
SU 2	0.81	45,711	396220.65	4566643.61	1286.259	1.20	0.70	Uncorrected	Pro 6H	7/28/2016 0:00	10:11:02am	New	Sensor	07282016- Excavation Deep Floor - Class 1.SSF
SU 2	0.81	45,712	396231.97	4566632.4	1284.876	1.40	0.80	Uncorrected	Pro 6H	7/28/2016 0:00	10:26:27am	New	Sensor	07282016- Excavation Deep Floor - Class 1.SSF
SU 2	0.81	45,713	396219.33	4566637.14	1285.548	1.30	0.70	Uncorrected	Pro 6H	7/28/2016 0:00	09:56:38am	New	Sensor	07282016- Excavation Deep Floor - Class 1.SSF
SU 2	0.81	45,714	396230.2	4566624.98	1285.207	1.50	0.70	Uncorrected	Pro 6H	7/28/2016 0:00	09:35:33am	New	Sensor	07282016- Excavation Deep Floor - Class 1.SSF
SU 2	0.81	45,714	396222.64	4566626.86	1285.596	1.50	0.70	Uncorrected	Pro 6H	7/28/2016 0:00	09:36:06am	New	Sensor	07282016- Excavation Deep Floor - Class 1.SSF
SU 2	0.81	45,715	396233.71	4566635.02	1284.672	1.20	0.70	Uncorrected	Pro 6H	7/28/2016 0:00	10:01:55am	New	Sensor	07282016- Excavation Deep Floor - Class 1.SSF
SU 2	0.82	45,716	396226.31	4566638.64	1285.007	1.20	0.70	Uncorrected	Pro 6H	7/28/2016 0:00	10:06:05am	New	Sensor	07282016- Excavation Deep Floor - Class 1.SSF
SU 2	0.82	45,723	396231.67	4566626.62	1285.304	1.50	0.70	Uncorrected	Pro 6H	7/28/2016 0:00	09:37:17am	New	Sensor	07282016- Excavation Deep Floor - Class 1.SSF
SU 2	0.82	45,723	396227.79	4566640.33	1285.52	1.20	0.70	Uncorrected	Pro 6H	7/28/2016 0:00	10:09:34am	New	Sensor	07282016- Excavation Deep Floor - Class 1.SSF
SU 2	0.82	45,723	396227.58	4566639.98	1285.275	1.30	0.70	Uncorrected	Pro 6H	7/28/2016 0:00	10:21:41am	New	Sensor	07282016- Excavation Deep Floor - Class 1.SSF
SU 2	0.82	45,727	396218.3	4566641.94	1286.374	1.20	0.70	Uncorrected	Pro 6H	7/28/2016 0:00	10:08:26am	New	Sensor	07282016- Excavation Deep Floor - Class 1.SSF
SU 2	0.82	45,729	396234.42	4566637.17	1285.018	1.20	0.70	Uncorrected	Pro 6H	7/28/2016 0:00	10:06:43am	New	Sensor	07282016- Excavation Deep Floor - Class 1.SSF
SU 2	0.82	45,730	396224.23	4566625.41	1285.089	1.50	0.70	Uncorrected	Pro 6H	7/28/2016 0:00	09:34:07am	New	Sensor	07282016- Excavation Deep Floor - Class 1.SSF
SU 2	0.82	45,731	396220.91	4566636.71	1285.451	1.30	0.70	Uncorrected	Pro 6H	7/28/2016 0:00	09:56:36am	New	Sensor	07282016- Excavation Deep Floor - Class 1.SSF
SU 2	0.82	45,731	396236.73	4566640.78	1284.1	1.40	0.80	Uncorrected	Pro 6H	7/28/2016 0:00	10:28:00am	New	Sensor	07282016- Excavation Deep Floor - Class 1.SSF
SU 2	0.82	45,733	396235.46	4566625.39	1285.225	1.50	0.70	Uncorrected	Pro 6H	7/28/2016 0:00	09:37:22am	New	Sensor	07282016- Excavation Deep Floor - Class 1.SSF
SU 2	0.82	45,734	396218.14	4566632.65	1285.445	1.40	0.70	Uncorrected	Pro 6H	7/28/2016 0:00	09:47:46am	New	Sensor	07282016- Excavation Deep Floor - Class 1.SSF
SU 2	0.82	45,741	396229.36	4566627.79	1285.332	1.50	0.70	Uncorrected	Pro 6H	7/28/2016 0:00	09:38:39am	New	Sensor	07282016- Excavation Deep Floor - Class 1.SSF
SU 2	0.82	45,741	396216.68	4566639.33	1285.866	1.20	0.70	Uncorrected	Pro 6H	7/28/2016 0:00	10:01:26am	New	Sensor	07282016- Excavation Deep Floor - Class 1.SSF
SU 2	0.82	45,742	396220.53	4566643.61	1286.242	1.20	0.70	Uncorrected	Pro 6H	7/28/2016 0:00	10:11:04am	New	Sensor	07282016- Excavation Deep Floor - Class 1.SSF
SU 2	0.82	45,747	396234.15	4566634.6	1285.084	1.30	0.70	Uncorrected	Pro 6H	7/28/2016 0:00	09:59:30am	New	Sensor	07282016- Excavation Deep Floor - Class 1.SSF
SU 2	0.82	45,749	396229.89	4566632.71	1285.408	1.40	0.70	Uncorrected	Pro 6H	7/28/2016 0:00	09:51:18am	New	Sensor	07282016- Excavation Deep Floor - Class 1.SSF
SU 2	0.82	45,752	396219.36	4566640.63	1285.71	1.20	0.70	Uncorrected	Pro 6H	7/28/2016 0:00	10:05:54am	New	Sensor	07282016- Excavation Deep Floor - Class 1.SSF
SU 2	0.82	45,753	396218.2	4566638.14	1285.96	1.30	0.70	Uncorrected	Pro 6H	7/28/2016 0:00	09:58:19am	New	Sensor	07282016- Excavation Deep Floor - Class 1.SSF
SU 2	0.82	45,753	396218.82	4566639.12	1285.828	1.30	0.70	Uncorrected	Pro 6H	7/28/2016 0:00	10:17:24am	New	Sensor	07282016- Excavation Deep Floor - Class 1.SSF
SU 2	0.82	45,761	396237.14	4566626.92	1285.124	1.50	0.70	Uncorrected	Pro 6H	7/28/2016 0:00	09:39:26am	New	Sensor	07282016- Excavation Deep Floor - Class 1.SSF
SU 2	0.82	45,761	396236.09	4566632.27	1285.233	1.30	0.70	Uncorrected	Pro 6H	7/28/2016 0:00	09:54:02am	New	Sensor	07282016- Excavation Deep Floor - Class 1.SSF
SU 2	0.83	45,770	396219.22	4566633.38	1285.524	1.40	0.70	Uncorrected	Pro 6H	7/28/2016 0:00	09:48:57am	New	Sensor	07282016- Excavation Deep Floor - Class 1.SSF
SU 2	0.83	45,770	396238.9	4566636.63	1284.043	1.30	0.70	Uncorrected	Pro 6H	7/28/2016 0:00	10:29:10am	New	Sensor	07282016- Excavation Deep Floor - Class 1.SSF
SU 2	0.83	45,772	396217.42	4566635.94	1285.711	1.30	0.70	Uncorrected	Pro 6H	7/28/2016 0:00	09:53:09am	New	Sensor	07282016- Excavation Deep Floor - Class 1.SSF
SU 2	0.83	45,772	396235.61	4566624.59	1284.717	1.30	0.70	Uncorrected	Pro 6H	7/28/2016 0:00	10:30:41am	New	Sensor	07282016- Excavation Deep Floor - Class 1.SSF
SU 2	0.83	45,776	396223.71	4566641.54	1285.366	1.30	0.70	Uncorrected	Pro 6H	7/28/2016 0:00	10:19:45am	New	Sensor	07282016- Excavation Deep Floor - Class 1.SSF
SU 2	0.83	45,779	396227.17	4566638.73	1285.078	1.20	0.70	Uncorrected	Pro 6H	7/28/2016 0:00	10:06:06am	New	Sensor	07282016- Excavation Deep Floor - Class 1.SSF
SU 2	0.83	45,780	396223.41	4566635.51	1285.463	1.30	0.70	Uncorrected	Pro 6H	7/28/2016 0:00	09:54:23am	New	Sensor	07282016- Excavation Deep Floor - Class 1.SSF
SU 2	0.83	45,780	396222.88	4566639.39	1285.325	1.20	0.70	Uncorrected	Pro 6H	7/28/2016 0:00	10:06:00am	New	Sensor	07282016- Excavation Deep Floor - Class 1.SSF
SU 2	0.83	45,780	396221.38	4566645.11	1285.804	1.30	0.70	Uncorrected	Pro 6H	7/28/2016 0:00	10:14:58am	New	Sensor	07282016- Excavation Deep Floor - Class 1.SSF
SU 2	0.83	45,782	396217.48	4566639.16	1285.763	1.20	0.70	Uncorrected	Pro 6H	7/28/2016 0:00	10:01:32am	New	Sensor	07282016- Excavation Deep Floor - Class 1.SSF
SU 2	0.83	45,783	396216.8	4566639.4	1286.043	1.30	0.70	Uncorrected	Pro 6H	7/28/2016 0:00	10:01:01am	New	Sensor	07282016- Excavation Deep Floor - Class 1.SSF
SU 2	0.83	45,784	396216.73	4566639.59	1286.041	1.30	0.70	Uncorrected	Pro 6H	7/28/2016 0:00	10:00:15am	New	Sensor	07282016- Excavation Deep Floor - Class 1.SSF
SU 2	0.83	45,788	396233.17	4566640.04	1285.209	1.20	0.70	Uncorrected	Pro 6H	7/28/2016 0:00	10:11:27am	New	Sensor	07282016- Excavation Deep Floor - Class 1.SSF
SU 2	0.83	45,788	396234.9	4566630.91	1284.743	1.40	0.80	Uncorrected	Pro 6H	7/28/2016 0:00	10:28:29am	New	Sensor	07282016- Excavation Deep Floor - Class 1.SSF
SU 2	0.83	45,797	396216.92	4566639.16	1286.183	1.30	0.70	Uncorrected	Pro 6H	7/28/2016 0:00	10:00:00am	New	Sensor	07282016- Excavation Deep Floor - Class 1.SSF
SU 2	0.83	45,797	396223.53	4566637.12	1285.549	1.30	0.70	Uncorrected	Pro 6H	7/28/2016 0:00	10:19:01am	New	Sensor	07282016- Excavation Deep Floor - Class 1.SSF
SU 2	0.83	45,802	396225.14	4566636.54	1285.802	1.30	0.70	Uncorrected	Pro 6H	7/28/2016 0:00	09:59:44am	New	Sensor	07282016- Excavation Deep Floor - Class 1.SSF
SU 2	0.83	45,802	396222.93	4566637.25	1285.764	1.30	0.70	Uncorrected	Pro 6H	7/28/2016 0:00	09:59:47am	New	Sensor	07282016- Excavation Deep Floor - Class 1.SSF
SU 2	0.83	45,803	396230.04	4566627.71	1285.332	1.50	0.70	Uncorrected	Pro 6H	7/28/2016 0:00	09:38:38am	New	Sensor	07282016- Excavation Deep Floor - Class 1.SSF
SU 2	0.83	45,805	396219.89	4566631.73	1285.511	1.40	0.70	Uncorrected	Pro 6H	7/28/2016 0:00	09:45:19am	New	Sensor	07282016- Excavation Deep Floor - Class 1.SSF

SU	Z-Score	CPM	Easting	Northing	MSL	PDOP	HDOP	CorrType	RcvrType	GPS_Date	GPS_Time	Update	FeatName	Datafile
SU 2	0.83	45,805	396235.24	4566633.82	1284.883	1.30	0.70	Uncorrected	Pro 6H	7/28/2016 0:00	09:58:54am	New	Sensor	07282016- Excavation Deep Floor - Class 1.SSF
SU 2	0.83	45,808	396223	4566627.08	1285.579	1.50	0.70	Uncorrected	Pro 6H	7/28/2016 0:00	09:36:14am	New	Sensor	07282016- Excavation Deep Floor - Class 1.SSF
SU 2	0.83	45,808	396232.15	4566635.98	1284.864	1.20	0.70	Uncorrected	Pro 6H	7/28/2016 0:00	10:03:22am	New	Sensor	07282016- Excavation Deep Floor - Class 1.SSF
SU 2	0.84	45,809	396217.63	4566636.51	1285.637	1.30	0.70	Uncorrected	Pro 6H	7/28/2016 0:00	09:54:32am	New	Sensor	07282016- Excavation Deep Floor - Class 1.SSF
SU 2	0.84	45,810	396236.54	4566630.13	1285.118	1.40	0.70	Uncorrected	Pro 6H	7/28/2016 0:00	09:48:33am	New	Sensor	07282016- Excavation Deep Floor - Class 1.SSF
SU 2	0.84	45,811	396229.59	4566625.95	1285.242	1.50	0.70	Uncorrected	Pro 6H	7/28/2016 0:00	09:35:56am	New	Sensor	07282016- Excavation Deep Floor - Class 1.SSF
SU 2	0.84	45,811	396240.17	4566631.35	1285.047	1.30	0.70	Uncorrected	Pro 6H	7/28/2016 0:00	09:55:45am	New	Sensor	07282016- Excavation Deep Floor - Class 1.SSF
SU 2	0.84	45,815	396229.4	4566625.83	1285.318	1.50	0.70	Uncorrected	Pro 6H	7/28/2016 0:00	09:36:23am	New	Sensor	07282016- Excavation Deep Floor - Class 1.SSF
SU 2	0.84	45,815	396240.85	4566632.7	1285.518	1.30	0.70	Uncorrected	Pro 6H	7/28/2016 0:00	09:57:43am	New	Sensor	07282016- Excavation Deep Floor - Class 1.SSF
SU 2	0.84	45,818	396218.41	4566640.24	1285.916	1.20	0.70	Uncorrected	Pro 6H	7/28/2016 0:00	10:04:28am	New	Sensor	07282016- Excavation Deep Floor - Class 1.SSF
SU 2	0.84	45,818	396223.62	4566625.89	1285.962	1.30	0.70	Uncorrected	Pro 6H	7/28/2016 0:00	10:20:13am	New	Sensor	07282016- Excavation Deep Floor - Class 1.SSF
SU 2	0.84	45,821	396222.6	4566626.62	1285.625	1.50	0.70	Uncorrected	Pro 6H	7/28/2016 0:00	09:36:10am	New	Sensor	07282016- Excavation Deep Floor - Class 1.SSF
SU 2	0.84	45,821	396224.52	4566641.31	1285.302	1.30	0.70	Uncorrected	Pro 6H	7/28/2016 0:00	10:20:41am	New	Sensor	07282016- Excavation Deep Floor - Class 1.SSF
SU 2	0.84	45,825	396229.77	4566640.2	1285.425	1.20	0.70	Uncorrected	Pro 6H	7/28/2016 0:00	10:10:45am	New	Sensor	07282016- Excavation Deep Floor - Class 1.SSF
SU 2	0.84	45,827	396237.66	4566634.52	1284.379	1.30	0.70	Uncorrected	Pro 6H	7/28/2016 0:00	10:29:14am	New	Sensor	07282016- Excavation Deep Floor - Class 1.SSF
SU 2	0.84	45,827	396237.52	4566641.1	1284.322	1.30	0.70	Uncorrected	Pro 6H	7/28/2016 0:00	10:36:13am	New	Sensor	07282016- Excavation Deep Floor - Class 1.SSF
SU 2	0.84	45,829	396227.99	4566639.92	1285.17	1.20	0.70	Uncorrected	Pro 6H	7/28/2016 0:00	10:08:44am	New	Sensor	07282016- Excavation Deep Floor - Class 1.SSF
SU 2	0.84	45,829	396218.04	4566632.89	1286.034	1.30	0.70	Uncorrected	Pro 6H	7/28/2016 0:00	10:17:15am	New	Sensor	07282016- Excavation Deep Floor - Class 1.SSF
SU 2	0.84	45,829	396223.43	4566636.6	1285.639	1.30	0.70	Uncorrected	Pro 6H	7/28/2016 0:00	10:19:02am	New	Sensor	07282016- Excavation Deep Floor - Class 1.SSF
SU 2	0.84	45,830	396233.51	4566631.63	1285.305	1.40	0.70	Uncorrected	Pro 6H	7/28/2016 0:00	09:51:13am	New	Sensor	07282016- Excavation Deep Floor - Class 1.SSF
SU 2	0.84	45,831	396218.74	4566641.77	1286.274	1.20	0.70	Uncorrected	Pro 6H	7/28/2016 0:00	10:08:24am	New	Sensor	07282016- Excavation Deep Floor - Class 1.SSF
SU 2	0.84	45,832	396239.06	4566626.59	1285.211	1.50	0.70	Uncorrected	Pro 6H	7/28/2016 0:00	09:43:00am	New	Sensor	07282016- Excavation Deep Floor - Class 1.SSF
SU 2	0.84	45,833	396220.62	4566643.02	1286.01	1.30	0.70	Uncorrected	Pro 6H	7/28/2016 0:00	10:16:21am	New	Sensor	07282016- Excavation Deep Floor - Class 1.SSF
SU 2	0.84	45,835	396222.46	4566626.56	1285.636	1.50	0.70	Uncorrected	Pro 6H	7/28/2016 0:00	09:36:11am	New	Sensor	07282016- Excavation Deep Floor - Class 1.SSF
SU 2	0.84	45,836	396231.74	4566637.07	1285.052	1.20	0.70	Uncorrected	Pro 6H	7/28/2016 0:00	10:04:46am	New	Sensor	07282016- Excavation Deep Floor - Class 1.SSF
SU 2	0.84	45,836	396236.36	4566638.31	1284.871	1.20	0.70	Uncorrected	Pro 6H	7/28/2016 0:00	10:08:56am	New	Sensor	07282016- Excavation Deep Floor - Class 1.SSF
SU 2	0.84	45,839	396224.94	4566639.67	1285.183	1.30	0.70	Uncorrected	Pro 6H	7/28/2016 0:00	10:20:38am	New	Sensor	07282016- Excavation Deep Floor - Class 1.SSF
SU 2	0.84	45,849	396225.13	4566641.24	1284.33	1.30	0.70	Uncorrected	Pro 6H	7/28/2016 0:00	10:32:10am	New	Sensor	07282016- Excavation Deep Floor - Class 1.SSF
SU 2	0.84	45,850	396219.32	4566632.17	1285.484	1.40	0.70	Uncorrected	Pro 6H	7/28/2016 0:00	09:46:31am	New	Sensor	07282016- Excavation Deep Floor - Class 1.SSF
SU 2	0.84	45,850	396224.06	4566630.76	1285.947	1.30	0.70	Uncorrected	Pro 6H	7/28/2016 0:00	10:19:10am	New	Sensor	07282016- Excavation Deep Floor - Class 1.SSF
SU 2	0.85	45,856	396224.64	4566631.54	1285.947	1.30	0.70	Uncorrected	Pro 6H	7/28/2016 0:00	10:20:05am	New	Sensor	07282016- Excavation Deep Floor - Class 1.SSF
SU 2	0.85	45,858	396220.43	4566626.85	1286.662	1.30	0.70	Uncorrected	Pro 6H	7/28/2016 0:00	10:15:56am	New	Sensor	07282016- Excavation Deep Floor - Class 1.SSF
SU 2	0.85	45,860	396237.69	4566627.07	1285.18	1.50	0.70	Uncorrected	Pro 6H	7/28/2016 0:00	09:40:33am	New	Sensor	07282016- Excavation Deep Floor - Class 1.SSF
SU 2	0.85	45,862	396228.75	4566626.08	1285.394	1.50	0.70	Uncorrected	Pro 6H	7/28/2016 0:00	09:36:22am	New	Sensor	07282016- Excavation Deep Floor - Class 1.SSF
SU 2	0.85	45,862	396239.42	4566628.4	1285.167	1.40	0.70	Uncorrected	Pro 6H	7/28/2016 0:00	09:48:23am	New	Sensor	07282016- Excavation Deep Floor - Class 1.SSF
SU 2	0.85	45,865	396239.62	4566640.07	1283.8	1.40	0.80	Uncorrected	Pro 6H	7/28/2016 0:00	10:28:14am	New	Sensor	07282016- Excavation Deep Floor - Class 1.SSF
SU 2	0.85	45,866	396240.95	4566638.12	1284.778	1.20	0.70	Uncorrected	Pro 6H	7/28/2016 0:00	10:10:30am	New	Sensor	07282016- Excavation Deep Floor - Class 1.SSF
SU 2	0.85	45,867	396230.47	4566628.93	1285.322	1.50	0.70	Uncorrected	Pro 6H	7/28/2016 0:00	09:40:44am	New	Sensor	07282016- Excavation Deep Floor - Class 1.SSF
SU 2	0.85	45,867	396219.52	4566641.51	1285.838	1.30	0.70	Uncorrected	Pro 6H	7/28/2016 0:00	10:17:51am	New	Sensor	07282016- Excavation Deep Floor - Class 1.SSF
SU 2	0.85	45,869	396221.79	4566636.42	1285.316	1.30	0.70	Uncorrected	Pro 6H	7/28/2016 0:00	09:55:04am	New	Sensor	07282016- Excavation Deep Floor - Class 1.SSF
SU 2	0.85	45,869	396233.72	4566632.87	1284.64	1.40	0.80	Uncorrected	Pro 6H	7/28/2016 0:00	10:27:20am	New	Sensor	07282016- Excavation Deep Floor - Class 1.SSF
SU 2	0.85	45,871	396237.91	4566627.42	1284.661	1.30	0.70	Uncorrected	Pro 6H	7/28/2016 0:00	10:30:12am	New	Sensor	07282016- Excavation Deep Floor - Class 1.SSF
SU 2	0.85	45,871	396234.65	4566629.71	1284.836	1.30	0.70	Uncorrected	Pro 6H	7/28/2016 0:00	10:33:33am	New	Sensor	07282016- Excavation Deep Floor - Class 1.SSF
SU 2	0.85	45,872	396223.98	4566626.22	1284.986	1.50	0.70	Uncorrected	Pro 6H	7/28/2016 0:00	09:34:17am	New	Sensor	07282016- Excavation Deep Floor - Class 1.SSF
SU 2	0.85	45,873	396240	4566631.92	1284.643	1.30	0.70	Uncorrected	Pro 6H	7/28/2016 0:00	10:30:30am	New	Sensor	07282016- Excavation Deep Floor - Class 1.SSF
SU 2	0.85	45,874	396224.14	4566641.14	1285.588	1.20	0.70	Uncorrected	Pro 6H	7/28/2016 0:00	10:09:38am	New	Sensor	07282016- Excavation Deep Floor - Class 1.SSF
SU 2	0.85	45,877	396221.77	4566628.45	1286.08	1.30	0.70	Uncorrected	Pro 6H	7/28/2016 0:00	10:18:15am	New	Sensor	07282016- Excavation Deep Floor - Class 1.SSF
SU 2	0.85	45,878	396220.86	4566630.33	1285.589	1.50	0.70	Uncorrected	Pro 6H	7/28/2016 0:00	09:42:26am	New	Sensor	07282016- Excavation Deep Floor - Class 1.SSF
SU 2	0.85	45,879	396217.28	4566638.99	1286.143	1.30	0.70	Uncorrected	Pro 6H	7/28/2016 0:00	09:59:58am	New	Sensor	07282016- Excavation Deep Floor - Class 1.SSF
SU 2	0.85	45,880	396241.21	4566631.71	1285.285	1.30	0.70	Uncorrected	Pro 6H	7/28/2016 0:00	09:57:25am	New	Sensor	07282016- Excavation Deep Floor - Class 1.SSF
SU 2	0.85	45,882	396228.33	4566627.88	1284.984	1.30	0.70	Uncorrected	Pro 6H	7/28/2016 0:00	10:33:06am	New	Sensor	07282016- Excavation Deep Floor - Class 1.SSF
SU 2	0.85	45,884	396219.6	4566640.77	1285.733	1.20	0.70	Uncorrected	Pro 6H	7/28/2016 0:00	10:07:04am	New	Sensor	07282016- Excavation Deep Floor - Class 1.SSF

SU	Z-Score	CPM	Easting	Northing	MSL	PDOP	HDOP	CorrType	RcvrType	GPS_Date	GPS_Time	Update	FeatName	Datafile
SU 2	0.85	45,885	396224.63	4566640.88	1285.236	1.30	0.70	Uncorrected	Pro 6H	7/28/2016 0:00	10:20:40am	New	Sensor	07282016- Excavation Deep Floor - Class 1.SSF
SU 2	0.85	45,887	396222.97	4566628.65	1285.616	1.50	0.70	Uncorrected	Pro 6H	7/28/2016 0:00	09:38:59am	New	Sensor	07282016- Excavation Deep Floor - Class 1.SSF
SU 2	0.85	45,888	396225.11	4566641.38	1285.453	1.20	0.70	Uncorrected	Pro 6H	7/28/2016 0:00	10:11:14am	New	Sensor	07282016- Excavation Deep Floor - Class 1.SSF
SU 2	0.85	45,889	396227.38	4566639.33	1285.161	1.30	0.70	Uncorrected	Pro 6H	7/28/2016 0:00	10:23:05am	New	Sensor	07282016- Excavation Deep Floor - Class 1.SSF
SU 2	0.85	45,894	396216.76	4566639.42	1286.029	1.30	0.70	Uncorrected	Pro 6H	7/28/2016 0:00	10:00:59am	New	Sensor	07282016- Excavation Deep Floor - Class 1.SSF
SU 2	0.85	45,895	396224.64	4566641.19	1285.284	1.30	0.70	Uncorrected	Pro 6H	7/28/2016 0:00	10:20:42am	New	Sensor	07282016- Excavation Deep Floor - Class 1.SSF
SU 2	0.85	45,896	396225.18	4566627.61	1285.543	1.50	0.70	Uncorrected	Pro 6H	7/28/2016 0:00	09:37:09am	New	Sensor	07282016- Excavation Deep Floor - Class 1.SSF
SU 2	0.85	45,902	396240.26	4566635.85	1284.547	1.30	0.70	Uncorrected	Pro 6H	7/28/2016 0:00	10:36:32am	New	Sensor	07282016- Excavation Deep Floor - Class 1.SSF
SU 2	0.86	45,904	396235.08	4566624.53	1284.636	1.30	0.70	Uncorrected	Pro 6H	7/28/2016 0:00	10:30:03am	New	Sensor	07282016- Excavation Deep Floor - Class 1.SSF
SU 2	0.86	45,905	396221.49	4566637.46	1285.54	1.30	0.70	Uncorrected	Pro 6H	7/28/2016 0:00	09:58:33am	New	Sensor	07282016- Excavation Deep Floor - Class 1.SSF
SU 2	0.86	45,906	396224.91	4566628.68	1285.895	1.30	0.70	Uncorrected	Pro 6H	7/28/2016 0:00	10:21:02am	New	Sensor	07282016- Excavation Deep Floor - Class 1.SSF
SU 2	0.86	45,909	396242.8	4566635.54	1285.323	1.20	0.70	Uncorrected	Pro 6H	7/28/2016 0:00	10:06:30am	New	Sensor	07282016- Excavation Deep Floor - Class 1.SSF
SU 2	0.86	45,911	396236.19	4566626.39	1285.113	1.50	0.70	Uncorrected	Pro 6H	7/28/2016 0:00	09:38:28am	New	Sensor	07282016- Excavation Deep Floor - Class 1.SSF
SU 2	0.86	45,911	396220.22	4566643.73	1286.171	1.30	0.70	Uncorrected	Pro 6H	7/28/2016 0:00	10:15:22am	New	Sensor	07282016- Excavation Deep Floor - Class 1.SSF
SU 2	0.86	45,918	396229.73	4566638.2	1285.212	1.20	0.70	Uncorrected	Pro 6H	7/28/2016 0:00	10:05:28am	New	Sensor	07282016- Excavation Deep Floor - Class 1.SSF
SU 2	0.86	45,920	396237.59	4566640.31	1284.465	1.20	0.70	Uncorrected	Pro 6H	7/28/2016 0:00	10:12:13am	New	Sensor	07282016- Excavation Deep Floor - Class 1.SSF
SU 2	0.86	45,921	396221.39	4566642.09	1286.139	1.20	0.70	Uncorrected	Pro 6H	7/28/2016 0:00	10:09:43am	New	Sensor	07282016- Excavation Deep Floor - Class 1.SSF
SU 2	0.86	45,922	396234.92	4566634.34	1285.335	1.30	0.70	Uncorrected	Pro 6H	7/28/2016 0:00	09:57:53am	New	Sensor	07282016- Excavation Deep Floor - Class 1.SSF
SU 2	0.86	45,922	396221.53	4566636.77	1285.674	1.30	0.70	Uncorrected	Pro 6H	7/28/2016 0:00	10:18:35am	New	Sensor	07282016- Excavation Deep Floor - Class 1.SSF
SU 2	0.86	45,924	396230.95	4566624.63	1285.108	1.50	0.70	Uncorrected	Pro 6H	7/28/2016 0:00	09:35:02am	New	Sensor	07282016- Excavation Deep Floor - Class 1.SSF
SU 2	0.86	45,926	396236.28	4566635.18	1285.207	1.20	0.70	Uncorrected	Pro 6H	7/28/2016 0:00	10:03:48am	New	Sensor	07282016- Excavation Deep Floor - Class 1.SSF
SU 2	0.86	45,928	396222.43	4566635.46	1285.449	1.30	0.70	Uncorrected	Pro 6H	7/28/2016 0:00	09:53:22am	New	Sensor	07282016- Excavation Deep Floor - Class 1.SSF
SU 2	0.86	45,930	396226.9	4566640.56	1285.401	1.20	0.70	Uncorrected	Pro 6H	7/28/2016 0:00	10:10:00am	New	Sensor	07282016- Excavation Deep Floor - Class 1.SSF
SU 2	0.86	45,932	396234.88	4566631.49	1285.281	1.40	0.70	Uncorrected	Pro 6H	7/28/2016 0:00	09:51:11am	New	Sensor	07282016- Excavation Deep Floor - Class 1.SSF
SU 2	0.86	45,934	396233.53	4566627.83	1284.772	1.40	0.80	Uncorrected	Pro 6H	7/28/2016 0:00	10:27:41am	New	Sensor	07282016- Excavation Deep Floor - Class 1.SSF
SU 2	0.86	45,937	396218.89	4566630.85	1286.134	1.30	0.70	Uncorrected	Pro 6H	7/28/2016 0:00	10:17:02am	New	Sensor	07282016- Excavation Deep Floor - Class 1.SSF
SU 2	0.86	45,938	396236.53	4566636.46	1284.02	1.40	0.80	Uncorrected	Pro 6H	7/28/2016 0:00	10:27:54am	New	Sensor	07282016- Excavation Deep Floor - Class 1.SSF
SU 2	0.86	45,942	396221.15	4566640.39	1285.763	1.20	0.70	Uncorrected	Pro 6H	7/28/2016 0:00	10:07:02am	New	Sensor	07282016- Excavation Deep Floor - Class 1.SSF
SU 2	0.86	45,943	396225.4	4566630.03	1285.554	1.50	0.70	Uncorrected	Pro 6H	7/28/2016 0:00	09:44:31am	New	Sensor	07282016- Excavation Deep Floor - Class 1.SSF
SU 2	0.86	45,943	396232.17	4566624.76	1284.807	1.40	0.80	Uncorrected	Pro 6H	7/28/2016 0:00	10:27:36am	New	Sensor	07282016- Excavation Deep Floor - Class 1.SSF
SU 2	0.86	45,945	396220.47	4566639.12	1285.554	1.20	0.70	Uncorrected	Pro 6H	7/28/2016 0:00	10:03:05am	New	Sensor	07282016- Excavation Deep Floor - Class 1.SSF
SU 2	0.86	45,945	396240.18	4566636.76	1284.404	1.30	0.70	Uncorrected	Pro 6H	7/28/2016 0:00	10:36:33am	New	Sensor	07282016- Excavation Deep Floor - Class 1.SSF
SU 2	0.86	45,948	396220.76	4566631.58	1285.623	1.50	0.70	Uncorrected	Pro 6H	7/28/2016 0:00	09:43:28am	New	Sensor	07282016- Excavation Deep Floor - Class 1.SSF
SU 2	0.87	45,950	396237.52	4566637.21	1285.114	1.20	0.70	Uncorrected	Pro 6H	7/28/2016 0:00	10:07:58am	New	Sensor	07282016- Excavation Deep Floor - Class 1.SSF
SU 2	0.87	45,951	396238.27	4566640.23	1284.294	1.30	0.70	Uncorrected	Pro 6H	7/28/2016 0:00	10:36:15am	New	Sensor	07282016- Excavation Deep Floor - Class 1.SSF
SU 2	0.87	45,955	396237.43	4566629.31	1285.257	1.40	0.70	Uncorrected	Pro 6H	7/28/2016 0:00	09:49:33am	New	Sensor	07282016- Excavation Deep Floor - Class 1.SSF
SU 2	0.87	45,955	396223.47	4566636.71	1285.623	1.30	0.70	Uncorrected	Pro 6H	7/28/2016 0:00	09:58:36am	New	Sensor	07282016- Excavation Deep Floor - Class 1.SSF
SU 2	0.87	45,959	396235.23	4566635.27	1285.032	1.20	0.70	Uncorrected	Pro 6H	7/28/2016 0:00	10:03:26am	New	Sensor	07282016- Excavation Deep Floor - Class 1.SSF
SU 2	0.87	45,961	396218.84	4566631.29	1286.115	1.30	0.70	Uncorrected	Pro 6H	7/28/2016 0:00	10:17:00am	New	Sensor	07282016- Excavation Deep Floor - Class 1.SSF
SU 2	0.87	45,961	396227.05	4566624.79	1286.116	1.30	0.70	Uncorrected	Pro 6H	7/28/2016 0:00	10:25:00am	New	Sensor	07282016- Excavation Deep Floor - Class 1.SSF
SU 2	0.87	45,968	396239.11	4566627.63	1285.11	1.40	0.70	Uncorrected	Pro 6H	7/28/2016 0:00	09:44:52am	New	Sensor	07282016- Excavation Deep Floor - Class 1.SSF
SU 2	0.87	45,968	396238.77	4566628.02	1285.082	1.40	0.70	Uncorrected	Pro 6H	7/28/2016 0:00	09:47:08am	New	Sensor	07282016- Excavation Deep Floor - Class 1.SSF
SU 2	0.87	45,975	396221.23	4566643.52	1286.067	1.20	0.70	Uncorrected	Pro 6H	7/28/2016 0:00	10:11:08am	New	Sensor	07282016- Excavation Deep Floor - Class 1.SSF
SU 2	0.87	45,975	396241.15	4566638.71	1284.782	1.20	0.70	Uncorrected	Pro 6H	7/28/2016 0:00	10:11:40am	New	Sensor	07282016- Excavation Deep Floor - Class 1.SSF
SU 2	0.87	45,978	396218.27	4566631.79	1285.536	1.40	0.70	Uncorrected	Pro 6H	7/28/2016 0:00	09:45:29am	New	Sensor	07282016- Excavation Deep Floor - Class 1.SSF
SU 2	0.87	45,981	396238.72	4566629.5	1285.071	1.40	0.70	Uncorrected	Pro 6H	7/28/2016 0:00	09:48:30am	New	Sensor	07282016- Excavation Deep Floor - Class 1.SSF
SU 2	0.87	45,984	396235.27	4566629.29	1285.096	1.40	0.70	Uncorrected	Pro 6H	7/28/2016 0:00	09:46:10am	New	Sensor	07282016- Excavation Deep Floor - Class 1.SSF
SU 2	0.87	45,987	396226.47	4566629.73	1285.506	1.50	0.70	Uncorrected	Pro 6H	7/28/2016 0:00	09:40:50am	New	Sensor	07282016- Excavation Deep Floor - Class 1.SSF
SU 2	0.87	45,987	396225.02	4566629.34	1285.899	1.30	0.70	Uncorrected	Pro 6H	7/28/2016 0:00	10:21:01am	New	Sensor	07282016- Excavation Deep Floor - Class 1.SSF
SU 2	0.87	45,989	396238.02	4566640.53	1284.448	1.20	0.70	Uncorrected	Pro 6H	7/28/2016 0:00	10:11:57am	New	Sensor	07282016- Excavation Deep Floor - Class 1.SSF
SU 2	0.87	45,990	396226.29	4566630.84	1285.436	1.40	0.70	Uncorrected	Pro 6H	7/28/2016 0:00	09:45:10am	New	Sensor	07282016- Excavation Deep Floor - Class 1.SSF
SU 2	0.87	45,990	396228.47	4566624.84	1286.119	1.30	0.70	Uncorrected	Pro 6H	7/28/2016 0:00	10:25:03am	New	Sensor	07282016- Excavation Deep Floor - Class 1.SSF

SU	Z-Score	CPM	Easting	Northing	MSL	PDOP	HDOP	CorrType	RcvrType	GPS_Date	GPS_Time	Update	FeatName	Datafile
SU 2	0.87	45,991	396236.82	4566627.98	1284.656	1.30	0.70	Uncorrected	Pro 6H	7/28/2016 0:00	10:29:58am	New	Sensor	07282016- Excavation Deep Floor - Class 1.SSF
SU 2	0.88	45,998	396239.67	4566631.3	1284.618	1.30	0.70	Uncorrected	Pro 6H	7/28/2016 0:00	10:30:31am	New	Sensor	07282016- Excavation Deep Floor - Class 1.SSF
SU 2	0.88	46,003	396234.23	4566624.93	1284.841	1.30	0.70	Uncorrected	Pro 6H	7/28/2016 0:00	10:33:27am	New	Sensor	07282016- Excavation Deep Floor - Class 1.SSF
SU 2	0.88	46,008	396239.95	4566637.2	1284.412	1.30	0.70	Uncorrected	Pro 6H	7/28/2016 0:00	10:36:20am	New	Sensor	07282016- Excavation Deep Floor - Class 1.SSF
SU 2	0.88	46,009	396223.96	4566640.04	1285.073	1.20	0.70	Uncorrected	Pro 6H	7/28/2016 0:00	10:07:21am	New	Sensor	07282016- Excavation Deep Floor - Class 1.SSF
SU 2	0.88	46,010	396218.49	4566634.88	1285.851	1.30	0.70	Uncorrected	Pro 6H	7/28/2016 0:00	10:17:18am	New	Sensor	07282016- Excavation Deep Floor - Class 1.SSF
SU 2	0.88	46,014	396218.09	4566634.16	1285.636	1.40	0.70	Uncorrected	Pro 6H	7/28/2016 0:00	09:50:14am	New	Sensor	07282016- Excavation Deep Floor - Class 1.SSF
SU 2	0.88	46,016	396229.23	4566633.25	1285.334	1.30	0.70	Uncorrected	Pro 6H	7/28/2016 0:00	09:53:32am	New	Sensor	07282016- Excavation Deep Floor - Class 1.SSF
SU 2	0.88	46,017	396222.72	4566646.04	1284.545	1.30	0.70	Uncorrected	Pro 6H	7/28/2016 0:00	10:32:18am	New	Sensor	07282016- Excavation Deep Floor - Class 1.SSF
SU 2	0.88	46,021	396240.53	4566629.77	1285.058	1.40	0.70	Uncorrected	Pro 6H	7/28/2016 0:00	09:52:24am	New	Sensor	07282016- Excavation Deep Floor - Class 1.SSF
SU 2	0.88	46,021	396242.02	4566634.59	1285.401	1.20	0.70	Uncorrected	Pro 6H	7/28/2016 0:00	10:05:08am	New	Sensor	07282016- Excavation Deep Floor - Class 1.SSF
SU 2	0.88	46,023	396240.93	4566630.16	1285.05	1.40	0.70	Uncorrected	Pro 6H	7/28/2016 0:00	09:52:26am	New	Sensor	07282016- Excavation Deep Floor - Class 1.SSF
SU 2	0.88	46,023	396225.67	4566624.9	1286.062	1.30	0.70	Uncorrected	Pro 6H	7/28/2016 0:00	10:23:28am	New	Sensor	07282016- Excavation Deep Floor - Class 1.SSF
SU 2	0.88	46,025	396229.32	4566625.78	1284.814	1.30	0.70	Uncorrected	Pro 6H	7/28/2016 0:00	10:34:08am	New	Sensor	07282016- Excavation Deep Floor - Class 1.SSF
SU 2	0.88	46,026	396221.1	4566639.64	1285.749	1.20	0.70	Uncorrected	Pro 6H	7/28/2016 0:00	10:05:40am	New	Sensor	07282016- Excavation Deep Floor - Class 1.SSF
SU 2	0.88	46,026	396237.45	4566636.79	1284.915	1.20	0.70	Uncorrected	Pro 6H	7/28/2016 0:00	10:06:38am	New	Sensor	07282016- Excavation Deep Floor - Class 1.SSF
SU 2	0.88	46,026	396231.86	4566625.29	1284.962	1.40	0.80	Uncorrected	Pro 6H	7/28/2016 0:00	10:28:37am	New	Sensor	07282016- Excavation Deep Floor - Class 1.SSF
SU 2	0.88	46,027	396222.44	4566626.64	1285.234	1.50	0.70	Uncorrected	Pro 6H	7/28/2016 0:00	09:34:21am	New	Sensor	07282016- Excavation Deep Floor - Class 1.SSF
SU 2	0.88	46,027	396225.74	4566625.71	1285.283	1.50	0.70	Uncorrected	Pro 6H	7/28/2016 0:00	09:35:26am	New	Sensor	07282016- Excavation Deep Floor - Class 1.SSF
SU 2	0.88	46,027	396238.23	4566628.05	1284.658	1.30	0.70	Uncorrected	Pro 6H	7/28/2016 0:00	10:30:13am	New	Sensor	07282016- Excavation Deep Floor - Class 1.SSF
SU 2	0.88	46,031	396219.16	4566633.76	1285.504	1.40	0.70	Uncorrected	Pro 6H	7/28/2016 0:00	09:49:08am	New	Sensor	07282016- Excavation Deep Floor - Class 1.SSF
SU 2	0.88	46,033	396232.52	4566624.59	1285.224	1.50	0.70	Uncorrected	Pro 6H	7/28/2016 0:00	09:35:36am	New	Sensor	07282016- Excavation Deep Floor - Class 1.SSF
SU 2	0.88	46,036	396227.86	4566627.64	1286.13	1.30	0.70	Uncorrected	Pro 6H	7/28/2016 0:00	10:24:56am	New	Sensor	07282016- Excavation Deep Floor - Class 1.SSF
SU 2	0.88	46,037	396234.56	4566630.13	1284.81	1.40	0.80	Uncorrected	Pro 6H	7/28/2016 0:00	10:28:30am	New	Sensor	07282016- Excavation Deep Floor - Class 1.SSF
SU 2	0.88	46,038	396239.09	4566627.13	1285.171	1.40	0.70	Uncorrected	Pro 6H	7/28/2016 0:00	09:45:59am	New	Sensor	07282016- Excavation Deep Floor - Class 1.SSF
SU 2	0.88	46,038	396233.76	4566637.8	1284.089	1.40	0.80	Uncorrected	Pro 6H	7/28/2016 0:00	10:26:19am	New	Sensor	07282016- Excavation Deep Floor - Class 1.SSF
SU 2	0.88	46,039	396237.88	4566640.98	1284.763	1.30	0.70	Uncorrected	Pro 6H	7/28/2016 0:00	10:13:45am	New	Sensor	07282016- Excavation Deep Floor - Class 1.SSF
SU 2	0.88	46,039	396229.62	4566634.8	1285.778	1.30	0.70	Uncorrected	Pro 6H	7/28/2016 0:00	10:24:46am	New	Sensor	07282016- Excavation Deep Floor - Class 1.SSF
SU 2	0.89	46,042	396225.37	4566640.7	1285.443	1.20	0.70	Uncorrected	Pro 6H	7/28/2016 0:00	10:10:51am	New	Sensor	07282016- Excavation Deep Floor - Class 1.SSF
SU 2	0.89	46,044	396236.85	4566623.97	1285.122	1.50	0.70	Uncorrected	Pro 6H	7/28/2016 0:00	09:35:45am	New	Sensor	07282016- Excavation Deep Floor - Class 1.SSF
SU 2	0.89	46,047	396235.91	4566623.74	1285.12	1.50	0.70	Uncorrected	Pro 6H	7/28/2016 0:00	09:34:55am	New	Sensor	07282016- Excavation Deep Floor - Class 1.SSF
SU 2	0.89	46,047	396228.05	4566640.58	1285.145	1.30	0.70	Uncorrected	Pro 6H	7/28/2016 0:00	10:14:22am	New	Sensor	07282016- Excavation Deep Floor - Class 1.SSF
SU 2	0.89	46,048	396240.48	4566636.09	1284.126	1.30	0.70	Uncorrected	Pro 6H	7/28/2016 0:00	10:31:19am	New	Sensor	07282016- Excavation Deep Floor - Class 1.SSF
SU 2	0.89	46,050	396243.82	4566638.51	1284.837	1.20	0.70	Uncorrected	Pro 6H	7/28/2016 0:00	10:11:47am	New	Sensor	07282016- Excavation Deep Floor - Class 1.SSF
SU 2	0.89	46,051	396220.61	4566645.04	1286.042	1.30	0.70	Uncorrected	Pro 6H	7/28/2016 0:00	10:15:14am	New	Sensor	07282016- Excavation Deep Floor - Class 1.SSF
SU 2	0.89	46,054	396230.87	4566627.63	1285.28	1.50	0.70	Uncorrected	Pro 6H	7/28/2016 0:00	09:38:37am	New	Sensor	07282016- Excavation Deep Floor - Class 1.SSF
SU 2	0.89	46,060	396216.64	4566639.41	1285.848	1.20	0.70	Uncorrected	Pro 6H	7/28/2016 0:00	10:01:24am	New	Sensor	07282016- Excavation Deep Floor - Class 1.SSF
SU 2	0.89	46,062	396223.69	4566628.46	1285.54	1.50	0.70	Uncorrected	Pro 6H	7/28/2016 0:00	09:38:01am	New	Sensor	07282016- Excavation Deep Floor - Class 1.SSF
SU 2	0.89	46,064	396226.41	4566639.86	1285.25	1.30	0.70	Uncorrected	Pro 6H	7/28/2016 0:00	10:21:33am	New	Sensor	07282016- Excavation Deep Floor - Class 1.SSF
SU 2	0.89	46,065	396238.96	4566636.33	1284.956	1.20	0.70	Uncorrected	Pro 6H	7/28/2016 0:00	10:06:37am	New	Sensor	07282016- Excavation Deep Floor - Class 1.SSF
SU 2	0.89	46,066	396231.94	4566623.69	1285.03	1.50	0.70	Uncorrected	Pro 6H	7/28/2016 0:00	09:34:43am	New	Sensor	07282016- Excavation Deep Floor - Class 1.SSF
SU 2	0.89	46,066	396220.55	4566640.02	1285.74	1.20	0.70	Uncorrected	Pro 6H	7/28/2016 0:00	10:05:41am	New	Sensor	07282016- Excavation Deep Floor - Class 1.SSF
SU 2	0.89	46,066	396218.49	4566640.59	1285.995	1.20	0.70	Uncorrected	Pro 6H	7/28/2016 0:00	10:05:44am	New	Sensor	07282016- Excavation Deep Floor - Class 1.SSF
SU 2	0.89	46,066	396233.54	4566632.09	1284.818	1.40	0.80	Uncorrected	Pro 6H	7/28/2016 0:00	10:27:22am	New	Sensor	07282016- Excavation Deep Floor - Class 1.SSF
SU 2	0.89	46,067	396238.9	4566634.55	1284.296	1.30	0.70	Uncorrected	Pro 6H	7/28/2016 0:00	10:29:46am	New	Sensor	07282016- Excavation Deep Floor - Class 1.SSF
SU 2	0.89	46,068	396216.77	4566639.49	1286.077	1.30	0.70	Uncorrected	Pro 6H	7/28/2016 0:00	10:00:21am	New	Sensor	07282016- Excavation Deep Floor - Class 1.SSF
SU 2	0.89	46,076	396221.76	4566638.13	1285.299	1.20	0.70	Uncorrected	Pro 6H	7/28/2016 0:00	10:01:38am	New	Sensor	07282016- Excavation Deep Floor - Class 1.SSF
SU 2	0.89	46,076	396235.6	4566641.13	1285.424	1.20	0.70	Uncorrected	Pro 6H	7/28/2016 0:00	10:12:56am	New	Sensor	07282016- Excavation Deep Floor - Class 1.SSF
SU 2	0.89	46,078	396232.83	4566632.69	1285.295	1.30	0.70	Uncorrected	Pro 6H	7/28/2016 0:00	09:54:09am	New	Sensor	07282016- Excavation Deep Floor - Class 1.SSF
SU 2	0.9	46,090	396236.02	4566628.74	1285.028	1.40	0.70	Uncorrected	Pro 6H	7/28/2016 0:00	09:47:04am	New	Sensor	07282016- Excavation Deep Floor - Class 1.SSF
SU 2	0.9	46,090	396231.45	4566640.6	1285.225	1.30	0.70	Uncorrected	Pro 6H	7/28/2016 0:00	10:14:17am	New	Sensor	07282016- Excavation Deep Floor - Class 1.SSF
SU 2	0.9	46,092	396235.53	4566636.56	1285.145	1.20	0.70	Uncorrected	Pro 6H	7/28/2016 0:00	10:05:20am	New	Sensor	07282016- Excavation Deep Floor - Class 1.SSF

SU	Z-Score	CPM	Easting	Northing	MSL	PDOP	HDOP	CorrType	RcvrType	GPS_Date	GPS_Time	Update	FeatName	Datafile
SU 2	0.9	46,093	396219.95	4566635.75	1285.304	1.40	0.70	Uncorrected	Pro 6H	7/28/2016 0:00	09:53:03am	New	Sensor	07282016- Excavation Deep Floor - Class 1.SSF
SU 2	0.9	46,093	396234.41	4566632.2	1285.208	1.30	0.70	Uncorrected	Pro 6H	7/28/2016 0:00	09:54:06am	New	Sensor	07282016- Excavation Deep Floor - Class 1.SSF
SU 2	0.9	46,093	396218.52	4566630.67	1286.057	1.30	0.70	Uncorrected	Pro 6H	7/28/2016 0:00	10:17:08am	New	Sensor	07282016- Excavation Deep Floor - Class 1.SSF
SU 2	0.9	46,096	396230.08	4566626.1	1284.817	1.30	0.70	Uncorrected	Pro 6H	7/28/2016 0:00	10:34:09am	New	Sensor	07282016- Excavation Deep Floor - Class 1.SSF
SU 2	0.9	46,097	396239.05	4566626.84	1285.148	1.40	0.70	Uncorrected	Pro 6H	7/28/2016 0:00	09:44:50am	New	Sensor	07282016- Excavation Deep Floor - Class 1.SSF
SU 2	0.9	46,098	396233.81	4566641.94	1285.32	1.30	0.70	Uncorrected	Pro 6H	7/28/2016 0:00	10:14:11am	New	Sensor	07282016- Excavation Deep Floor - Class 1.SSF
SU 2	0.9	46,098	396219.76	4566633.49	1286.024	1.30	0.70	Uncorrected	Pro 6H	7/28/2016 0:00	10:15:47am	New	Sensor	07282016- Excavation Deep Floor - Class 1.SSF
SU 2	0.9	46,099	396224.69	4566640.84	1285.568	1.20	0.70	Uncorrected	Pro 6H	7/28/2016 0:00	10:09:38am	New	Sensor	07282016- Excavation Deep Floor - Class 1.SSF
SU 2	0.9	46,106	396224.79	4566627.3	1285.838	1.30	0.70	Uncorrected	Pro 6H	7/28/2016 0:00	10:21:04am	New	Sensor	07282016- Excavation Deep Floor - Class 1.SSF
SU 2	0.9	46,106	396225.82	4566630.96	1286.012	1.30	0.70	Uncorrected	Pro 6H	7/28/2016 0:00	10:21:20am	New	Sensor	07282016- Excavation Deep Floor - Class 1.SSF
SU 2	0.9	46,111	396227.91	4566635.74	1285.809	1.30	0.70	Uncorrected	Pro 6H	7/28/2016 0:00	09:58:05am	New	Sensor	07282016- Excavation Deep Floor - Class 1.SSF
SU 2	0.9	46,111	396217.93	4566641.93	1286.485	1.20	0.70	Uncorrected	Pro 6H	7/28/2016 0:00	10:08:28am	New	Sensor	07282016- Excavation Deep Floor - Class 1.SSF
SU 2	0.9	46,115	396235.32	4566631.77	1284.69	1.40	0.80	Uncorrected	Pro 6H	7/28/2016 0:00	10:28:28am	New	Sensor	07282016- Excavation Deep Floor - Class 1.SSF
SU 2	0.9	46,116	396225.68	4566641.07	1284.291	1.30	0.70	Uncorrected	Pro 6H	7/28/2016 0:00	10:32:09am	New	Sensor	07282016- Excavation Deep Floor - Class 1.SSF
SU 2	0.9	46,117	396242.6	4566635.29	1285.381	1.20	0.70	Uncorrected	Pro 6H	7/28/2016 0:00	10:06:28am	New	Sensor	07282016- Excavation Deep Floor - Class 1.SSF
SU 2	0.9	46,118	396218.24	4566639.67	1285.821	1.20	0.70	Uncorrected	Pro 6H	7/28/2016 0:00	10:02:58am	New	Sensor	07282016- Excavation Deep Floor - Class 1.SSF
SU 2	0.9	46,121	396237.6	4566641.67	1284.571	1.20	0.70	Uncorrected	Pro 6H	7/28/2016 0:00	10:12:42am	New	Sensor	07282016- Excavation Deep Floor - Class 1.SSF
SU 2	0.9	46,122	396235.41	4566629.89	1285.274	1.40	0.70	Uncorrected	Pro 6H	7/28/2016 0:00	09:49:30am	New	Sensor	07282016- Excavation Deep Floor - Class 1.SSF
SU 2	0.9	46,123	396220.5	4566635.84	1285.402	1.30	0.70	Uncorrected	Pro 6H	7/28/2016 0:00	09:53:19am	New	Sensor	07282016- Excavation Deep Floor - Class 1.SSF
SU 2	0.9	46,124	396237.17	4566633.13	1284.65	1.30	0.70	Uncorrected	Pro 6H	7/28/2016 0:00	10:29:16am	New	Sensor	07282016- Excavation Deep Floor - Class 1.SSF
SU 2	0.9	46,126	396239.59	4566627.58	1285.034	1.40	0.70	Uncorrected	Pro 6H	7/28/2016 0:00	09:47:14am	New	Sensor	07282016- Excavation Deep Floor - Class 1.SSF
SU 2	0.9	46,126	396219.75	4566635.08	1285.858	1.30	0.70	Uncorrected	Pro 6H	7/28/2016 0:00	10:15:45am	New	Sensor	07282016- Excavation Deep Floor - Class 1.SSF
SU 2	0.9	46,130	396239.8	4566638.54	1284.207	1.30	0.70	Uncorrected	Pro 6H	7/28/2016 0:00	10:36:18am	New	Sensor	07282016- Excavation Deep Floor - Class 1.SSF
SU 2	0.9	46,131	396234.52	4566625.15	1284.743	1.30	0.70	Uncorrected	Pro 6H	7/28/2016 0:00	10:29:31am	New	Sensor	07282016- Excavation Deep Floor - Class 1.SSF
SU 2	0.9	46,134	396225.18	4566636.78	1285.608	1.30	0.70	Uncorrected	Pro 6H	7/28/2016 0:00	10:19:57am	New	Sensor	07282016- Excavation Deep Floor - Class 1.SSF
SU 2	0.91	46,135	396220.61	4566630.5	1285.689	1.50	0.70	Uncorrected	Pro 6H	7/28/2016 0:00	09:42:29am	New	Sensor	07282016- Excavation Deep Floor - Class 1.SSF
SU 2	0.91	46,136	396238.12	4566627.61	1285.086	1.50	0.70	Uncorrected	Pro 6H	7/28/2016 0:00	09:41:51am	New	Sensor	07282016- Excavation Deep Floor - Class 1.SSF
SU 2	0.91	46,137	396218.95	4566638.74	1285.754	1.30	0.70	Uncorrected	Pro 6H	7/28/2016 0:00	10:16:45am	New	Sensor	07282016- Excavation Deep Floor - Class 1.SSF
SU 2	0.91	46,140	396224.79	4566640.4	1285.188	1.30	0.70	Uncorrected	Pro 6H	7/28/2016 0:00	10:20:39am	New	Sensor	07282016- Excavation Deep Floor - Class 1.SSF
SU 2	0.91	46,145	396219.96	4566635.86	1285.874	1.30	0.70	Uncorrected	Pro 6H	7/28/2016 0:00	10:15:44am	New	Sensor	07282016- Excavation Deep Floor - Class 1.SSF
SU 2	0.91	46,146	396219.79	4566641.89	1285.8	1.30	0.70	Uncorrected	Pro 6H	7/28/2016 0:00	10:16:40am	New	Sensor	07282016- Excavation Deep Floor - Class 1.SSF
SU 2	0.91	46,147	396217.08	4566638.67	1286.089	1.30	0.70	Uncorrected	Pro 6H	7/28/2016 0:00	09:58:26am	New	Sensor	07282016- Excavation Deep Floor - Class 1.SSF
SU 2	0.91	46,149	396238.66	4566641.22	1284.55	1.20	0.70	Uncorrected	Pro 6H	7/28/2016 0:00	10:12:40am	New	Sensor	07282016- Excavation Deep Floor - Class 1.SSF
SU 2	0.91	46,150	396237.98	4566635.07	1284.319	1.30	0.70	Uncorrected	Pro 6H	7/28/2016 0:00	10:29:13am	New	Sensor	07282016- Excavation Deep Floor - Class 1.SSF
SU 2	0.91	46,154	396242.1	4566634.4	1285.419	1.20	0.70	Uncorrected	Pro 6H	7/28/2016 0:00	10:05:05am	New	Sensor	07282016- Excavation Deep Floor - Class 1.SSF
SU 2	0.91	46,155	396224.13	4566625.95	1285.248	1.50	0.70	Uncorrected	Pro 6H	7/28/2016 0:00	09:34:09am	New	Sensor	07282016- Excavation Deep Floor - Class 1.SSF
SU 2	0.91	46,158	396240.6	4566636.06	1285.235	1.20	0.70	Uncorrected	Pro 6H	7/28/2016 0:00	10:07:43am	New	Sensor	07282016- Excavation Deep Floor - Class 1.SSF
SU 2	0.91	46,162	396217.45	4566636.62	1285.639	1.30	0.70	Uncorrected	Pro 6H	7/28/2016 0:00	09:54:33am	New	Sensor	07282016- Excavation Deep Floor - Class 1.SSF
SU 2	0.91	46,164	396239.59	4566637.89	1284.919	1.20	0.70	Uncorrected	Pro 6H	7/28/2016 0:00	10:10:17am	New	Sensor	07282016- Excavation Deep Floor - Class 1.SSF
SU 2	0.91	46,164	396233.34	4566634.57	1284.16	1.40	0.80	Uncorrected	Pro 6H	7/28/2016 0:00	10:26:55am	New	Sensor	07282016- Excavation Deep Floor - Class 1.SSF
SU 2	0.91	46,170	396238.76	4566638.97	1284.915	1.20	0.70	Uncorrected	Pro 6H	7/28/2016 0:00	10:11:36am	New	Sensor	07282016- Excavation Deep Floor - Class 1.SSF
SU 2	0.91	46,172	396237	4566638.74	1285.161	1.20	0.70	Uncorrected	Pro 6H	7/28/2016 0:00	10:10:35am	New	Sensor	07282016- Excavation Deep Floor - Class 1.SSF
SU 2	0.91	46,177	396236.9	4566627	1285.118	1.50	0.70	Uncorrected	Pro 6H	7/28/2016 0:00	09:42:53am	New	Sensor	07282016- Excavation Deep Floor - Class 1.SSF
SU 2	0.91	46,181	396221.04	4566635.66	1285.408	1.30	0.70	Uncorrected	Pro 6H	7/28/2016 0:00	09:53:20am	New	Sensor	07282016- Excavation Deep Floor - Class 1.SSF
SU 2	0.91	46,181	396221.77	4566643.89	1285.694	1.30	0.70	Uncorrected	Pro 6H	7/28/2016 0:00	10:15:00am	New	Sensor	07282016- Excavation Deep Floor - Class 1.SSF
SU 2	0.92	46,186	396238.78	4566639.9	1284.248	1.30	0.70	Uncorrected	Pro 6H	7/28/2016 0:00	10:36:37am	New	Sensor	07282016- Excavation Deep Floor - Class 1.SSF
SU 2	0.92	46,188	396220.67	4566636.67	1285.295	1.30	0.70	Uncorrected	Pro 6H	7/28/2016 0:00	09:55:02am	New	Sensor	07282016- Excavation Deep Floor - Class 1.SSF
SU 2	0.92	46,189	396222.79	4566627.74	1285.69	1.50	0.70	Uncorrected	Pro 6H	7/28/2016 0:00	09:37:06am	New	Sensor	07282016- Excavation Deep Floor - Class 1.SSF
SU 2	0.92	46,191	396221.01	4566636.57	1284.941	1.30	0.70	Uncorrected	Pro 6H	7/28/2016 0:00	10:32:42am	New	Sensor	07282016- Excavation Deep Floor - Class 1.SSF
SU 2	0.92	46,192	396224.13	4566642.02	1285.25	1.30	0.70	Uncorrected	Pro 6H	7/28/2016 0:00	10:19:49am	New	Sensor	07282016- Excavation Deep Floor - Class 1.SSF
SU 2	0.92	46,192	396231.56	4566630.26	1284.893	1.40	0.80	Uncorrected	Pro 6H	7/28/2016 0:00	10:26:30am	New	Sensor	07282016- Excavation Deep Floor - Class 1.SSF
SU 2	0.92	46,196	396226.24	4566637.38	1285.415	1.20	0.70	Uncorrected	Pro 6H	7/28/2016 0:00	10:02:35am	New	Sensor	07282016- Excavation Deep Floor - Class 1.SSF

SU	Z-Score	CPM	Easting	Northing	MSL	PDOP	HDOP	CorrType	RcvrType	GPS_Date	GPS_Time	Update	FeatName	Datafile
SU 2	0.92	46,200	396224.8	4566629.58	1286.035	1.30	0.70	Uncorrected	Pro 6H	7/28/2016 0:00	10:20:24am	New	Sensor	07282016- Excavation Deep Floor - Class 1.SSF
SU 2	0.92	46,203	396227.19	4566636.54	1285.632	1.30	0.70	Uncorrected	Pro 6H	7/28/2016 0:00	10:23:09am	New	Sensor	07282016- Excavation Deep Floor - Class 1.SSF
SU 2	0.92	46,204	396229.98	4566630.01	1285.3	1.40	0.70	Uncorrected	Pro 6H	7/28/2016 0:00	09:45:05am	New	Sensor	07282016- Excavation Deep Floor - Class 1.SSF
SU 2	0.92	46,207	396223.55	4566639.22	1285.074	1.30	0.70	Uncorrected	Pro 6H	7/28/2016 0:00	10:18:58am	New	Sensor	07282016- Excavation Deep Floor - Class 1.SSF
SU 2	0.92	46,210	396221.15	4566637.95	1285.594	1.20	0.70	Uncorrected	Pro 6H	7/28/2016 0:00	10:02:42am	New	Sensor	07282016- Excavation Deep Floor - Class 1.SSF
SU 2	0.92	46,217	396231.5	4566627.49	1285.237	1.50	0.70	Uncorrected	Pro 6H	7/28/2016 0:00	09:38:36am	New	Sensor	07282016- Excavation Deep Floor - Class 1.SSF
SU 2	0.92	46,217	396216.75	4566639.51	1285.906	1.20	0.70	Uncorrected	Pro 6H	7/28/2016 0:00	10:01:19am	New	Sensor	07282016- Excavation Deep Floor - Class 1.SSF
SU 2	0.92	46,218	396222.93	4566627.25	1285.723	1.50	0.70	Uncorrected	Pro 6H	7/28/2016 0:00	09:36:57am	New	Sensor	07282016- Excavation Deep Floor - Class 1.SSF
SU 2	0.92	46,220	396235.15	4566629.35	1284.67	1.30	0.70	Uncorrected	Pro 6H	7/28/2016 0:00	10:29:21am	New	Sensor	07282016- Excavation Deep Floor - Class 1.SSF
SU 2	0.92	46,224	396233.39	4566641.36	1284.726	1.20	0.70	Uncorrected	Pro 6H	7/28/2016 0:00	10:12:05am	New	Sensor	07282016- Excavation Deep Floor - Class 1.SSF
SU 2	0.93	46,230	396233.25	4566625.22	1285.243	1.50	0.70	Uncorrected	Pro 6H	7/28/2016 0:00	09:35:51am	New	Sensor	07282016- Excavation Deep Floor - Class 1.SSF
SU 2	0.93	46,230	396234.07	4566641.3	1284.639	1.20	0.70	Uncorrected	Pro 6H	7/28/2016 0:00	10:12:04am	New	Sensor	07282016- Excavation Deep Floor - Class 1.SSF
SU 2	0.93	46,232	396216.89	4566637.16	1285.637	1.30	0.70	Uncorrected	Pro 6H	7/28/2016 0:00	09:54:50am	New	Sensor	07282016- Excavation Deep Floor - Class 1.SSF
SU 2	0.93	46,234	396219.62	4566632.81	1286.121	1.30	0.70	Uncorrected	Pro 6H	7/28/2016 0:00	10:15:48am	New	Sensor	07282016- Excavation Deep Floor - Class 1.SSF
SU 2	0.93	46,235	396223.97	4566641.68	1285.548	1.20	0.70	Uncorrected	Pro 6H	7/28/2016 0:00	10:10:53am	New	Sensor	07282016- Excavation Deep Floor - Class 1.SSF
SU 2	0.93	46,235	396220.37	4566643.68	1286.268	1.20	0.70	Uncorrected	Pro 6H	7/28/2016 0:00	10:11:05am	New	Sensor	07282016- Excavation Deep Floor - Class 1.SSF
SU 2	0.93	46,244	396220.75	4566632.73	1285.549	1.40	0.70	Uncorrected	Pro 6H	7/28/2016 0:00	09:47:56am	New	Sensor	07282016- Excavation Deep Floor - Class 1.SSF
SU 2	0.93	46,245	396234.55	4566641.67	1285.319	1.30	0.70	Uncorrected	Pro 6H	7/28/2016 0:00	10:14:02am	New	Sensor	07282016- Excavation Deep Floor - Class 1.SSF
SU 2	0.93	46,246	396223.93	4566641.63	1285.605	1.30	0.70	Uncorrected	Pro 6H	7/28/2016 0:00	10:14:46am	New	Sensor	07282016- Excavation Deep Floor - Class 1.SSF
SU 2	0.93	46,247	396224.1	4566638.75	1285.367	1.20	0.70	Uncorrected	Pro 6H	7/28/2016 0:00	10:04:05am	New	Sensor	07282016- Excavation Deep Floor - Class 1.SSF
SU 2	0.93	46,248	396225.5	4566629.86	1285.484	1.50	0.70	Uncorrected	Pro 6H	7/28/2016 0:00	09:42:37am	New	Sensor	07282016- Excavation Deep Floor - Class 1.SSF
SU 2	0.93	46,252	396240.69	4566631.34	1285.089	1.30	0.70	Uncorrected	Pro 6H	7/28/2016 0:00	09:55:46am	New	Sensor	07282016- Excavation Deep Floor - Class 1.SSF
SU 2	0.93	46,262	396220.48	4566634.7	1285.405	1.40	0.70	Uncorrected	Pro 6H	7/28/2016 0:00	09:51:31am	New	Sensor	07282016- Excavation Deep Floor - Class 1.SSF
SU 2	0.93	46,263	396243.47	4566636.99	1284.984	1.20	0.70	Uncorrected	Pro 6H	7/28/2016 0:00	10:09:08am	New	Sensor	07282016- Excavation Deep Floor - Class 1.SSF
SU 2	0.93	46,264	396234.68	4566641.74	1284.979	1.20	0.70	Uncorrected	Pro 6H	7/28/2016 0:00	10:12:47am	New	Sensor	07282016- Excavation Deep Floor - Class 1.SSF
SU 2	0.93	46,268	396220.7	4566632.03	1285.533	1.40	0.70	Uncorrected	Pro 6H	7/28/2016 0:00	09:46:44am	New	Sensor	07282016- Excavation Deep Floor - Class 1.SSF
SU 2	0.94	46,277	396229.87	4566635.37	1285.614	1.30	0.70	Uncorrected	Pro 6H	7/28/2016 0:00	10:24:45am	New	Sensor	07282016- Excavation Deep Floor - Class 1.SSF
SU 2	0.94	46,278	396229.17	4566630.05	1285.358	1.50	0.70	Uncorrected	Pro 6H	7/28/2016 0:00	09:43:16am	New	Sensor	07282016- Excavation Deep Floor - Class 1.SSF
SU 2	0.94	46,280	396231.26	4566625.77	1284.86	1.40	0.80	Uncorrected	Pro 6H	7/28/2016 0:00	10:27:31am	New	Sensor	07282016- Excavation Deep Floor - Class 1.SSF
SU 2	0.94	46,281	396218.59	4566630.64	1286.082	1.30	0.70	Uncorrected	Pro 6H	7/28/2016 0:00	10:18:09am	New	Sensor	07282016- Excavation Deep Floor - Class 1.SSF
SU 2	0.94	46,282	396223.03	4566635.28	1285.473	1.30	0.70	Uncorrected	Pro 6H	7/28/2016 0:00	09:53:23am	New	Sensor	07282016- Excavation Deep Floor - Class 1.SSF
SU 2	0.94	46,282	396220.03	4566637.97	1285.593	1.30	0.70	Uncorrected	Pro 6H	7/28/2016 0:00	09:58:31am	New	Sensor	07282016- Excavation Deep Floor - Class 1.SSF
SU 2	0.94	46,282	396223.87	4566628.52	1285.946	1.30	0.70	Uncorrected	Pro 6H	7/28/2016 0:00	10:19:13am	New	Sensor	07282016- Excavation Deep Floor - Class 1.SSF
SU 2	0.94	46,284	396225.82	4566627.89	1285.466	1.50	0.70	Uncorrected	Pro 6H	7/28/2016 0:00	09:38:44am	New	Sensor	07282016- Excavation Deep Floor - Class 1.SSF
SU 2	0.94	46,290	396237.91	4566637.76	1284.793	1.20	0.70	Uncorrected	Pro 6H	7/28/2016 0:00	10:08:58am	New	Sensor	07282016- Excavation Deep Floor - Class 1.SSF
SU 2	0.94	46,291	396216.7	4566639.55	1286.034	1.30	0.70	Uncorrected	Pro 6H	7/28/2016 0:00	10:00:31am	New	Sensor	07282016- Excavation Deep Floor - Class 1.SSF
SU 2	0.94	46,291	396236.12	4566625.31	1284.706	1.30	0.70	Uncorrected	Pro 6H	7/28/2016 0:00	10:30:40am	New	Sensor	07282016- Excavation Deep Floor - Class 1.SSF
SU 2	0.94	46,294	396221.54	4566633.4	1285.647	1.40	0.70	Uncorrected	Pro 6H	7/28/2016 0:00	09:49:11am	New	Sensor	07282016- Excavation Deep Floor - Class 1.SSF
SU 2	0.94	46,294	396223.09	4566636.13	1285.395	1.30	0.70	Uncorrected	Pro 6H	7/28/2016 0:00	09:55:07am	New	Sensor	07282016- Excavation Deep Floor - Class 1.SSF
SU 2	0.94	46,295	396217.39	4566633.69	1285.672	1.40	0.70	Uncorrected	Pro 6H	7/28/2016 0:00	09:49:05am	New	Sensor	07282016- Excavation Deep Floor - Class 1.SSF
SU 2	0.94	46,295	396227.13	4566626.46	1286.128	1.30	0.70	Uncorrected	Pro 6H	7/28/2016 0:00	10:24:20am	New	Sensor	07282016- Excavation Deep Floor - Class 1.SSF
SU 2	0.94	46,300	396236.85	4566641.88	1284.613	1.20	0.70	Uncorrected	Pro 6H	7/28/2016 0:00	10:12:43am	New	Sensor	07282016- Excavation Deep Floor - Class 1.SSF
SU 2	0.94	46,301	396238.03	4566636.57	1284.873	1.20	0.70	Uncorrected	Pro 6H	7/28/2016 0:00	10:07:40am	New	Sensor	07282016- Excavation Deep Floor - Class 1.SSF
SU 2	0.94	46,304	396220.84	4566644.2	1285.927	1.30	0.70	Uncorrected	Pro 6H	7/28/2016 0:00	10:17:35am	New	Sensor	07282016- Excavation Deep Floor - Class 1.SSF
SU 2	0.94	46,305	396224.55	4566626.5	1285.447	1.50	0.70	Uncorrected	Pro 6H	7/28/2016 0:00	09:36:03am	New	Sensor	07282016- Excavation Deep Floor - Class 1.SSF
SU 2	0.94	46,305	396220.21	4566640.26	1285.835	1.30	0.70	Uncorrected	Pro 6H	7/28/2016 0:00	10:15:37am	New	Sensor	07282016- Excavation Deep Floor - Class 1.SSF
SU 2	0.94	46,306	396227.3	4566640.26	1285.182	1.30	0.70	Uncorrected	Pro 6H	7/28/2016 0:00	10:22:19am	New	Sensor	07282016- Excavation Deep Floor - Class 1.SSF
SU 2	0.94	46,308	396227.14	4566640.65	1284.232	1.30	0.70	Uncorrected	Pro 6H	7/28/2016 0:00	10:32:07am	New	Sensor	07282016- Excavation Deep Floor - Class 1.SSF
SU 2	0.94	46,312	396241.64	4566635.27	1285.366	1.20	0.70	Uncorrected	Pro 6H	7/28/2016 0:00	10:06:27am	New	Sensor	07282016- Excavation Deep Floor - Class 1.SSF
SU 2	0.94	46,312	396221.78	4566634.44	1285.912	1.30	0.70	Uncorrected	Pro 6H	7/28/2016 0:00	10:18:32am	New	Sensor	07282016- Excavation Deep Floor - Class 1.SSF
SU 2	0.94	46,316	396223.05	4566640.95	1285.219	1.30	0.70	Uncorrected	Pro 6H	7/28/2016 0:00	10:18:56am	New	Sensor	07282016- Excavation Deep Floor - Class 1.SSF
SU 2	0.94	46,317	396219.07	4566638.56	1285.744	1.30	0.70	Uncorrected	Pro 6H	7/28/2016 0:00	09:59:52am	New	Sensor	07282016- Excavation Deep Floor - Class 1.SSF

SU	Z-Score	CPM	Easting	Northing	MSL	PDOP	HDOP	CorrType	RcvrType	GPS_Date	GPS_Time	Update	FeatName	Datafile
SU 2	0.94	46,317	396238.6	4566640.07	1284.209	1.20	0.70	Uncorrected	Pro 6H	7/28/2016 0:00	10:12:15am	New	Sensor	07282016- Excavation Deep Floor - Class 1.SSF
SU 2	0.94	46,319	396232.41	4566633.55	1284.702	1.40	0.80	Uncorrected	Pro 6H	7/28/2016 0:00	10:26:25am	New	Sensor	07282016- Excavation Deep Floor - Class 1.SSF
SU 2	0.95	46,321	396235.29	4566623.74	1285.161	1.50	0.70	Uncorrected	Pro 6H	7/28/2016 0:00	09:35:40am	New	Sensor	07282016- Excavation Deep Floor - Class 1.SSF
SU 2	0.95	46,323	396224.91	4566628.33	1286.029	1.30	0.70	Uncorrected	Pro 6H	7/28/2016 0:00	10:20:22am	New	Sensor	07282016- Excavation Deep Floor - Class 1.SSF
SU 2	0.95	46,326	396219.46	4566638.8	1285.708	1.30	0.70	Uncorrected	Pro 6H	7/28/2016 0:00	10:16:15am	New	Sensor	07282016- Excavation Deep Floor - Class 1.SSF
SU 2	0.95	46,331	396217.18	4566639.34	1286.138	1.20	0.70	Uncorrected	Pro 6H	7/28/2016 0:00	10:02:48am	New	Sensor	07282016- Excavation Deep Floor - Class 1.SSF
SU 2	0.95	46,335	396234.98	4566635.41	1284.188	1.30	0.70	Uncorrected	Pro 6H	7/28/2016 0:00	10:36:49am	New	Sensor	07282016- Excavation Deep Floor - Class 1.SSF
SU 2	0.95	46,337	396239.9	4566630.91	1285.061	1.40	0.70	Uncorrected	Pro 6H	7/28/2016 0:00	09:52:34am	New	Sensor	07282016- Excavation Deep Floor - Class 1.SSF
SU 2	0.95	46,337	396216.67	4566639.61	1285.996	1.30	0.70	Uncorrected	Pro 6H	7/28/2016 0:00	10:00:29am	New	Sensor	07282016- Excavation Deep Floor - Class 1.SSF
SU 2	0.95	46,340	396224.47	4566642.42	1285.378	1.30	0.70	Uncorrected	Pro 6H	7/28/2016 0:00	10:14:28am	New	Sensor	07282016- Excavation Deep Floor - Class 1.SSF
SU 2	0.95	46,340	396220.04	4566636.64	1285.827	1.30	0.70	Uncorrected	Pro 6H	7/28/2016 0:00	10:15:43am	New	Sensor	07282016- Excavation Deep Floor - Class 1.SSF
SU 2	0.95	46,342	396223.81	4566638.64	1285.367	1.20	0.70	Uncorrected	Pro 6H	7/28/2016 0:00	10:04:36am	New	Sensor	07282016- Excavation Deep Floor - Class 1.SSF
SU 2	0.95	46,344	396236.9	4566623.7	1285.146	1.50	0.70	Uncorrected	Pro 6H	7/28/2016 0:00	09:35:43am	New	Sensor	07282016- Excavation Deep Floor - Class 1.SSF
SU 2	0.95	46,344	396234.89	4566635.07	1284.891	1.20	0.70	Uncorrected	Pro 6H	7/28/2016 0:00	10:02:22am	New	Sensor	07282016- Excavation Deep Floor - Class 1.SSF
SU 2	0.95	46,347	396232.71	4566631.9	1285.267	1.40	0.70	Uncorrected	Pro 6H	7/28/2016 0:00	09:51:14am	New	Sensor	07282016- Excavation Deep Floor - Class 1.SSF
SU 2	0.95	46,347	396224.45	4566641.47	1285.381	1.30	0.70	Uncorrected	Pro 6H	7/28/2016 0:00	10:14:44am	New	Sensor	07282016- Excavation Deep Floor - Class 1.SSF
SU 2	0.95	46,351	396223.83	4566628.3	1285.551	1.50	0.70	Uncorrected	Pro 6H	7/28/2016 0:00	09:38:47am	New	Sensor	07282016- Excavation Deep Floor - Class 1.SSF
SU 2	0.95	46,351	396219.62	4566639.48	1285.663	1.30	0.70	Uncorrected	Pro 6H	7/28/2016 0:00	10:16:16am	New	Sensor	07282016- Excavation Deep Floor - Class 1.SSF
SU 2	0.95	46,353	396218.26	4566635.5	1285.409	1.40	0.70	Uncorrected	Pro 6H	7/28/2016 0:00	09:51:50am	New	Sensor	07282016- Excavation Deep Floor - Class 1.SSF
SU 2	0.95	46,355	396216.98	4566637.28	1285.689	1.30	0.70	Uncorrected	Pro 6H	7/28/2016 0:00	09:54:36am	New	Sensor	07282016- Excavation Deep Floor - Class 1.SSF
SU 2	0.95	46,357	396218.26	4566637.22	1285.354	1.30	0.70	Uncorrected	Pro 6H	7/28/2016 0:00	09:54:58am	New	Sensor	07282016- Excavation Deep Floor - Class 1.SSF
SU 2	0.95	46,357	396237.23	4566640.57	1284.446	1.20	0.70	Uncorrected	Pro 6H	7/28/2016 0:00	10:11:58am	New	Sensor	07282016- Excavation Deep Floor - Class 1.SSF
SU 2	0.95	46,358	396217.01	4566639.59	1286.171	1.20	0.70	Uncorrected	Pro 6H	7/28/2016 0:00	10:02:51am	New	Sensor	07282016- Excavation Deep Floor - Class 1.SSF
SU 2	0.95	46,362	396240.6	4566629.09	1285.258	1.40	0.70	Uncorrected	Pro 6H	7/28/2016 0:00	09:50:59am	New	Sensor	07282016- Excavation Deep Floor - Class 1.SSF
SU 2	0.95	46,365	396236.6	4566624.91	1285.165	1.50	0.70	Uncorrected	Pro 6H	7/28/2016 0:00	09:37:24am	New	Sensor	07282016- Excavation Deep Floor - Class 1.SSF
SU 2	0.96	46,369	396226.41	4566637.47	1285.171	1.30	0.70	Uncorrected	Pro 6H	7/28/2016 0:00	10:21:30am	New	Sensor	07282016- Excavation Deep Floor - Class 1.SSF
SU 2	0.96	46,373	396224.14	4566629.95	1285.541	1.50	0.70	Uncorrected	Pro 6H	7/28/2016 0:00	09:42:35am	New	Sensor	07282016- Excavation Deep Floor - Class 1.SSF
SU 2	0.96	46,381	396236.42	4566625.52	1285.054	1.50	0.70	Uncorrected	Pro 6H	7/28/2016 0:00	09:38:19am	New	Sensor	07282016- Excavation Deep Floor - Class 1.SSF
SU 2	0.96	46,383	396219.03	4566637.61	1285.498	1.30	0.70	Uncorrected	Pro 6H	7/28/2016 0:00	09:56:50am	New	Sensor	07282016- Excavation Deep Floor - Class 1.SSF
SU 2	0.96	46,386	396233.82	4566632.36	1285.307	1.30	0.70	Uncorrected	Pro 6H	7/28/2016 0:00	09:54:07am	New	Sensor	07282016- Excavation Deep Floor - Class 1.SSF
SU 2	0.96	46,386	396224.67	4566638.83	1285.158	1.20	0.70	Uncorrected	Pro 6H	7/28/2016 0:00	10:06:02am	New	Sensor	07282016- Excavation Deep Floor - Class 1.SSF
SU 2	0.96	46,387	396223.42	4566637.81	1285.263	1.30	0.70	Uncorrected	Pro 6H	7/28/2016 0:00	10:19:00am	New	Sensor	07282016- Excavation Deep Floor - Class 1.SSF
SU 2	0.96	46,387	396220.7	4566635.46	1284.916	1.30	0.70	Uncorrected	Pro 6H	7/28/2016 0:00	10:32:44am	New	Sensor	07282016- Excavation Deep Floor - Class 1.SSF
SU 2	0.96	46,390	396217.11	4566641.03	1286.305	1.20	0.70	Uncorrected	Pro 6H	7/28/2016 0:00	10:05:50am	New	Sensor	07282016- Excavation Deep Floor - Class 1.SSF
SU 2	0.96	46,413	396239.34	4566634.21	1284.509	1.30	0.70	Uncorrected	Pro 6H	7/28/2016 0:00	10:29:49am	New	Sensor	07282016- Excavation Deep Floor - Class 1.SSF
SU 2	0.97	46,415	396239.72	4566628.57	1285.219	1.40	0.70	Uncorrected	Pro 6H	7/28/2016 0:00	09:49:37am	New	Sensor	07282016- Excavation Deep Floor - Class 1.SSF
SU 2	0.97	46,415	396233.86	4566640.87	1285.342	1.20	0.70	Uncorrected	Pro 6H	7/28/2016 0:00	10:12:53am	New	Sensor	07282016- Excavation Deep Floor - Class 1.SSF
SU 2	0.97	46,417	396222.2	4566639.43	1285.636	1.20	0.70	Uncorrected	Pro 6H	7/28/2016 0:00	10:05:38am	New	Sensor	07282016- Excavation Deep Floor - Class 1.SSF
SU 2	0.97	46,418	396226.56	4566627.88	1285.424	1.50	0.70	Uncorrected	Pro 6H	7/28/2016 0:00	09:38:43am	New	Sensor	07282016- Excavation Deep Floor - Class 1.SSF
SU 2	0.97	46,418	396219.92	4566640.4	1285.69	1.20	0.70	Uncorrected	Pro 6H	7/28/2016 0:00	10:05:54am	New	Sensor	07282016- Excavation Deep Floor - Class 1.SSF
SU 2	0.97	46,423	396238.48	4566627.32	1285.092	1.50	0.70	Uncorrected	Pro 6H	7/28/2016 0:00	09:41:50am	New	Sensor	07282016- Excavation Deep Floor - Class 1.SSF
SU 2	0.97	46,425	396238.23	4566627.53	1285.147	1.50	0.70	Uncorrected	Pro 6H	7/28/2016 0:00	09:43:03am	New	Sensor	07282016- Excavation Deep Floor - Class 1.SSF
SU 2	0.97	46,425	396221.03	4566638.19	1285.399	1.20	0.70	Uncorrected	Pro 6H	7/28/2016 0:00	10:01:37am	New	Sensor	07282016- Excavation Deep Floor - Class 1.SSF
SU 2	0.97	46,427	396237.97	4566640.37	1284.113	1.40	0.80	Uncorrected	Pro 6H	7/28/2016 0:00	10:28:07am	New	Sensor	07282016- Excavation Deep Floor - Class 1.SSF
SU 2	0.97	46,429	396217.64	4566634.89	1285.704	1.40	0.70	Uncorrected	Pro 6H	7/28/2016 0:00	09:51:37am	New	Sensor	07282016- Excavation Deep Floor - Class 1.SSF
SU 2	0.97	46,431	396232.82	4566633.35	1284.939	1.30	0.70	Uncorrected	Pro 6H	7/28/2016 0:00	09:55:31am	New	Sensor	07282016- Excavation Deep Floor - Class 1.SSF
SU 2	0.97	46,432	396223.76	4566638.32	1285.058	1.20	0.70	Uncorrected	Pro 6H	7/28/2016 0:00	10:03:10am	New	Sensor	07282016- Excavation Deep Floor - Class 1.SSF
SU 2	0.97	46,441	396219.47	4566638.62	1285.497	1.20	0.70	Uncorrected	Pro 6H	7/28/2016 0:00	10:01:35am	New	Sensor	07282016- Excavation Deep Floor - Class 1.SSF
SU 2	0.97	46,441	396221.61	4566643.11	1286.116	1.30	0.70	Uncorrected	Pro 6H	7/28/2016 0:00	10:15:05am	New	Sensor	07282016- Excavation Deep Floor - Class 1.SSF
SU 2	0.97	46,442	396224.44	4566626.61	1284.967	1.30	0.70	Uncorrected	Pro 6H	7/28/2016 0:00	10:34:00am	New	Sensor	07282016- Excavation Deep Floor - Class 1.SSF
SU 2	0.97	46,444	396218.87	4566631.7	1286.101	1.30	0.70	Uncorrected	Pro 6H	7/28/2016 0:00	10:16:59am	New	Sensor	07282016- Excavation Deep Floor - Class 1.SSF
SU 2	0.97	46,445	396224.24	4566643.08	1285.427	1.30	0.70	Uncorrected	Pro 6H	7/28/2016 0:00	10:14:29am	New	Sensor	07282016- Excavation Deep Floor - Class 1.SSF

SU	Z-Score	CPM	Easting	Northing	MSL	PDOP	HDOP	CorrType	RcvrType	GPS_Date	GPS_Time	Update	FeatName	Datafile
SU 2	0.97	46,448	396222.36	4566645.51	1285.614	1.30	0.70	Uncorrected	Pro 6H	7/28/2016 0:00	10:14:37am	New	Sensor	07282016- Excavation Deep Floor - Class 1.SSF
SU 2	0.97	46,451	396233.83	4566641.99	1285.341	1.30	0.70	Uncorrected	Pro 6H	7/28/2016 0:00	10:14:07am	New	Sensor	07282016- Excavation Deep Floor - Class 1.SSF
SU 2	0.97	46,452	396238.88	4566635.48	1285.184	1.20	0.70	Uncorrected	Pro 6H	7/28/2016 0:00	10:05:16am	New	Sensor	07282016- Excavation Deep Floor - Class 1.SSF
SU 2	0.97	46,457	396221.24	4566629.93	1285.723	1.50	0.70	Uncorrected	Pro 6H	7/28/2016 0:00	09:40:59am	New	Sensor	07282016- Excavation Deep Floor - Class 1.SSF
SU 2	0.97	46,460	396220.7	4566637.6	1285.515	1.30	0.70	Uncorrected	Pro 6H	7/28/2016 0:00	09:58:32am	New	Sensor	07282016- Excavation Deep Floor - Class 1.SSF
SU 2	0.98	46,461	396233.39	4566640.86	1285.357	1.20	0.70	Uncorrected	Pro 6H	7/28/2016 0:00	10:12:52am	New	Sensor	07282016- Excavation Deep Floor - Class 1.SSF
SU 2	0.98	46,462	396243.52	4566638.83	1284.752	1.20	0.70	Uncorrected	Pro 6H	7/28/2016 0:00	10:11:48am	New	Sensor	07282016- Excavation Deep Floor - Class 1.SSF
SU 2	0.98	46,465	396236.43	4566642.07	1284.775	1.20	0.70	Uncorrected	Pro 6H	7/28/2016 0:00	10:12:44am	New	Sensor	07282016- Excavation Deep Floor - Class 1.SSF
SU 2	0.98	46,466	396223.84	4566626.6	1285.502	1.50	0.70	Uncorrected	Pro 6H	7/28/2016 0:00	09:36:04am	New	Sensor	07282016- Excavation Deep Floor - Class 1.SSF
SU 2	0.98	46,466	396240.43	4566628.9	1285.207	1.40	0.70	Uncorrected	Pro 6H	7/28/2016 0:00	09:49:40am	New	Sensor	07282016- Excavation Deep Floor - Class 1.SSF
SU 2	0.98	46,468	396221.47	4566645.22	1285.697	1.30	0.70	Uncorrected	Pro 6H	7/28/2016 0:00	10:17:42am	New	Sensor	07282016- Excavation Deep Floor - Class 1.SSF
SU 2	0.98	46,468	396220.92	4566636.01	1284.929	1.30	0.70	Uncorrected	Pro 6H	7/28/2016 0:00	10:32:43am	New	Sensor	07282016- Excavation Deep Floor - Class 1.SSF
SU 2	0.98	46,473	396236.43	4566626.79	1285.17	1.50	0.70	Uncorrected	Pro 6H	7/28/2016 0:00	09:40:19am	New	Sensor	07282016- Excavation Deep Floor - Class 1.SSF
SU 2	0.98	46,474	396217.84	4566641.19	1286.021	1.20	0.70	Uncorrected	Pro 6H	7/28/2016 0:00	10:05:52am	New	Sensor	07282016- Excavation Deep Floor - Class 1.SSF
SU 2	0.98	46,475	396233.8	4566637.39	1284.931	1.20	0.70	Uncorrected	Pro 6H	7/28/2016 0:00	10:07:33am	New	Sensor	07282016- Excavation Deep Floor - Class 1.SSF
SU 2	0.98	46,476	396219.77	4566639.45	1285.748	1.20	0.70	Uncorrected	Pro 6H	7/28/2016 0:00	10:03:02am	New	Sensor	07282016- Excavation Deep Floor - Class 1.SSF
SU 2	0.98	46,478	396220.23	4566643	1285.951	1.30	0.70	Uncorrected	Pro 6H	7/28/2016 0:00	10:16:37am	New	Sensor	07282016- Excavation Deep Floor - Class 1.SSF
SU 2	0.98	46,479	396218.83	4566639.6	1285.706	1.20	0.70	Uncorrected	Pro 6H	7/28/2016 0:00	10:02:59am	New	Sensor	07282016- Excavation Deep Floor - Class 1.SSF
SU 2	0.98	46,481	396217.46	4566639.39	1286.001	1.30	0.70	Uncorrected	Pro 6H	7/28/2016 0:00	10:17:55am	New	Sensor	07282016- Excavation Deep Floor - Class 1.SSF
SU 2	0.98	46,482	396225.5	4566641.16	1285.462	1.20	0.70	Uncorrected	Pro 6H	7/28/2016 0:00	10:11:15am	New	Sensor	07282016- Excavation Deep Floor - Class 1.SSF
SU 2	0.98	46,484	396216.77	4566639.38	1285.969	1.20	0.70	Uncorrected	Pro 6H	7/28/2016 0:00	10:01:17am	New	Sensor	07282016- Excavation Deep Floor - Class 1.SSF
SU 2	0.98	46,485	396242.05	4566634.74	1285.426	1.20	0.70	Uncorrected	Pro 6H	7/28/2016 0:00	10:05:08am	New	Sensor	07282016- Excavation Deep Floor - Class 1.SSF
SU 2	0.98	46,491	396232.43	4566635.45	1284.811	1.20	0.70	Uncorrected	Pro 6H	7/28/2016 0:00	10:01:53am	New	Sensor	07282016- Excavation Deep Floor - Class 1.SSF
SU 2	0.98	46,492	396218.46	4566630.53	1286.091	1.30	0.70	Uncorrected	Pro 6H	7/28/2016 0:00	10:17:07am	New	Sensor	07282016- Excavation Deep Floor - Class 1.SSF
SU 2	0.98	46,499	396234.79	4566628.29	1285.132	1.50	0.70	Uncorrected	Pro 6H	7/28/2016 0:00	09:41:56am	New	Sensor	07282016- Excavation Deep Floor - Class 1.SSF
SU 2	0.98	46,500	396222.73	4566642.1	1285.437	1.30	0.70	Uncorrected	Pro 6H	7/28/2016 0:00	10:18:51am	New	Sensor	07282016- Excavation Deep Floor - Class 1.SSF
SU 2	0.98	46,502	396220	4566639.27	1285.599	1.20	0.70	Uncorrected	Pro 6H	7/28/2016 0:00	10:03:04am	New	Sensor	07282016- Excavation Deep Floor - Class 1.SSF
SU 2	0.98	46,503	396235.32	4566634.84	1284.29	1.30	0.70	Uncorrected	Pro 6H	7/28/2016 0:00	10:36:50am	New	Sensor	07282016- Excavation Deep Floor - Class 1.SSF
SU 2	0.98	46,505	396237.12	4566627.19	1285.203	1.50	0.70	Uncorrected	Pro 6H	7/28/2016 0:00	09:40:34am	New	Sensor	07282016- Excavation Deep Floor - Class 1.SSF
SU 2	0.98	46,506	396225.89	4566629.75	1285.522	1.50	0.70	Uncorrected	Pro 6H	7/28/2016 0:00	09:40:51am	New	Sensor	07282016- Excavation Deep Floor - Class 1.SSF
SU 2	0.99	46,509	396238.74	4566626.27	1285.117	1.50	0.70	Uncorrected	Pro 6H	7/28/2016 0:00	09:40:29am	New	Sensor	07282016- Excavation Deep Floor - Class 1.SSF
SU 2	0.99	46,511	396222.36	4566626.44	1285.281	1.50	0.70	Uncorrected	Pro 6H	7/28/2016 0:00	09:34:23am	New	Sensor	07282016- Excavation Deep Floor - Class 1.SSF
SU 2	0.99	46,511	396237.77	4566640.83	1284.167	1.40	0.80	Uncorrected	Pro 6H	7/28/2016 0:00	10:28:06am	New	Sensor	07282016- Excavation Deep Floor - Class 1.SSF
SU 2	0.99	46,512	396228.28	4566639.79	1285.291	1.20	0.70	Uncorrected	Pro 6H	7/28/2016 0:00	10:08:10am	New	Sensor	07282016- Excavation Deep Floor - Class 1.SSF
SU 2	0.99	46,514	396225.07	4566630.72	1285.916	1.30	0.70	Uncorrected	Pro 6H	7/28/2016 0:00	10:20:59am	New	Sensor	07282016- Excavation Deep Floor - Class 1.SSF
SU 2	0.99	46,515	396219.02	4566639.82	1285.971	1.20	0.70	Uncorrected	Pro 6H	7/28/2016 0:00	10:04:12am	New	Sensor	07282016- Excavation Deep Floor - Class 1.SSF
SU 2	0.99	46,515	396242.26	4566638.04	1284.909	1.20	0.70	Uncorrected	Pro 6H	7/28/2016 0:00	10:11:42am	New	Sensor	07282016- Excavation Deep Floor - Class 1.SSF
SU 2	0.99	46,518	396218.31	4566640.07	1286.105	1.20	0.70	Uncorrected	Pro 6H	7/28/2016 0:00	10:04:13am	New	Sensor	07282016- Excavation Deep Floor - Class 1.SSF
SU 2	0.99	46,520	396232.34	4566624.92	1285.337	1.50	0.70	Uncorrected	Pro 6H	7/28/2016 0:00	09:36:27am	New	Sensor	07282016- Excavation Deep Floor - Class 1.SSF
SU 2	0.99	46,520	396236.95	4566640.51	1284.495	1.20	0.70	Uncorrected	Pro 6H	7/28/2016 0:00	10:12:12am	New	Sensor	07282016- Excavation Deep Floor - Class 1.SSF
SU 2	0.99	46,530	396217.17	4566637.31	1285.912	1.30	0.70	Uncorrected	Pro 6H	7/28/2016 0:00	09:56:42am	New	Sensor	07282016- Excavation Deep Floor - Class 1.SSF
SU 2	0.99	46,534	396233.66	4566631.91	1285.113	1.40	0.70	Uncorrected	Pro 6H	7/28/2016 0:00	09:52:13am	New	Sensor	07282016- Excavation Deep Floor - Class 1.SSF
SU 2	0.99	46,535	396219.27	4566636.18	1285.315	1.30	0.70	Uncorrected	Pro 6H	7/28/2016 0:00	09:53:17am	New	Sensor	07282016- Excavation Deep Floor - Class 1.SSF
SU 2	0.99	46,537	396236.48	4566623.59	1285.163	1.50	0.70	Uncorrected	Pro 6H	7/28/2016 0:00	09:35:42am	New	Sensor	07282016- Excavation Deep Floor - Class 1.SSF
SU 2	0.99	46,539	396220.11	4566642.75	1285.935	1.30	0.70	Uncorrected	Pro 6H	7/28/2016 0:00	10:16:38am	New	Sensor	07282016- Excavation Deep Floor - Class 1.SSF
SU 2	0.99	46,545	396225.36	4566630.24	1285.437	1.50	0.70	Uncorrected	Pro 6H	7/28/2016 0:00	09:42:15am	New	Sensor	07282016- Excavation Deep Floor - Class 1.SSF
SU 2	0.99	46,546	396220.2	4566632.02	1285.222	1.30	0.70	Uncorrected	Pro 6H	7/28/2016 0:00	10:32:53am	New	Sensor	07282016- Excavation Deep Floor - Class 1.SSF
SU 2	0.99	46,549	396238.23	4566632.51	1284.677	1.30	0.70	Uncorrected	Pro 6H	7/28/2016 0:00	10:29:42am	New	Sensor	07282016- Excavation Deep Floor - Class 1.SSF
SU 2	1	46,558	396223.94	4566625.97	1285.285	1.50	0.70	Uncorrected	Pro 6H	7/28/2016 0:00	09:33:37am	New	Sensor	07282016- Excavation Deep Floor - Class 1.SSF
SU 2	1	46,563	396222.68	4566642.06	1285.412	1.30	0.70	Uncorrected	Pro 6H	7/28/2016 0:00	10:18:53am	New	Sensor	07282016- Excavation Deep Floor - Class 1.SSF
SU 2	1	46,565	396225.97	4566626.54	1285.407	1.50	0.70	Uncorrected	Pro 6H	7/28/2016 0:00	09:36:01am	New	Sensor	07282016- Excavation Deep Floor - Class 1.SSF
SU 2	1	46,568	396224.22	4566625.88	1285.389	1.50	0.70	Uncorrected	Pro 6H	7/28/2016 0:00	09:33:24am	New	Sensor	07282016- Excavation Deep Floor - Class 1.SSF

SU	Z-Score	CPM	Easting	Northing	MSL	PDOP	HDOP	CorrType	RcvrType	GPS_Date	GPS_Time	Update	FeatName	Datafile
SU 2	1	46,570	396234.01	4566636.46	1284.219	1.30	0.70	Uncorrected	Pro 6H	7/28/2016 0:00	10:36:47am	New	Sensor	07282016- Excavation Deep Floor - Class 1.SSF
SU 2	1	46,575	396223.99	4566625.96	1285.281	1.50	0.70	Uncorrected	Pro 6H	7/28/2016 0:00	09:33:33am	New	Sensor	07282016- Excavation Deep Floor - Class 1.SSF
SU 2	1	46,576	396236.56	4566627.38	1285.191	1.50	0.70	Uncorrected	Pro 6H	7/28/2016 0:00	09:40:35am	New	Sensor	07282016- Excavation Deep Floor - Class 1.SSF
SU 2	1	46,578	396222.47	4566641.33	1285.744	1.20	0.70	Uncorrected	Pro 6H	7/28/2016 0:00	10:08:18am	New	Sensor	07282016- Excavation Deep Floor - Class 1.SSF
SU 2	1	46,581	396230.29	4566624.86	1285.103	1.50	0.70	Uncorrected	Pro 6H	7/28/2016 0:00	09:35:03am	New	Sensor	07282016- Excavation Deep Floor - Class 1.SSF
SU 2	1	46,582	396216.84	4566639.42	1286.059	1.30	0.70	Uncorrected	Pro 6H	7/28/2016 0:00	10:00:49am	New	Sensor	07282016- Excavation Deep Floor - Class 1.SSF
SU 2	1	46,588	396240.19	4566630.36	1285.159	1.30	0.70	Uncorrected	Pro 6H	7/28/2016 0:00	09:53:48am	New	Sensor	07282016- Excavation Deep Floor - Class 1.SSF
SU 2	1	46,588	396218.47	4566637.29	1285.666	1.30	0.70	Uncorrected	Pro 6H	7/28/2016 0:00	10:16:49am	New	Sensor	07282016- Excavation Deep Floor - Class 1.SSF
SU 2	1	46,593	396223.91	4566625.93	1285.304	1.50	0.70	Uncorrected	Pro 6H	7/28/2016 0:00	09:33:41am	New	Sensor	07282016- Excavation Deep Floor - Class 1.SSF
SU 2	1	46,595	396228.75	4566627.19	1285.346	1.50	0.70	Uncorrected	Pro 6H	7/28/2016 0:00	09:37:43am	New	Sensor	07282016- Excavation Deep Floor - Class 1.SSF
SU 2	1	46,598	396223.92	4566625.99	1285.293	1.50	0.70	Uncorrected	Pro 6H	7/28/2016 0:00	09:33:42am	New	Sensor	07282016- Excavation Deep Floor - Class 1.SSF
SU 2	1.01	46,604	396218.79	4566634.37	1285.532	1.40	0.70	Uncorrected	Pro 6H	7/28/2016 0:00	09:50:26am	New	Sensor	07282016- Excavation Deep Floor - Class 1.SSF
SU 2	1.01	46,605	396237.17	4566630.51	1284.677	1.30	0.70	Uncorrected	Pro 6H	7/28/2016 0:00	10:29:39am	New	Sensor	07282016- Excavation Deep Floor - Class 1.SSF
SU 2	1.01	46,607	396227.23	4566640.86	1285.514	1.20	0.70	Uncorrected	Pro 6H	7/28/2016 0:00	10:11:18am	New	Sensor	07282016- Excavation Deep Floor - Class 1.SSF
SU 2	1.01	46,608	396225.56	4566639.54	1284.972	1.20	0.70	Uncorrected	Pro 6H	7/28/2016 0:00	10:07:23am	New	Sensor	07282016- Excavation Deep Floor - Class 1.SSF
SU 2	1.01	46,609	396240.5	4566629.05	1285.254	1.40	0.70	Uncorrected	Pro 6H	7/28/2016 0:00	09:50:58am	New	Sensor	07282016- Excavation Deep Floor - Class 1.SSF
SU 2	1.01	46,613	396234.33	4566641.05	1285.343	1.20	0.70	Uncorrected	Pro 6H	7/28/2016 0:00	10:12:54am	New	Sensor	07282016- Excavation Deep Floor - Class 1.SSF
SU 2	1.01	46,617	396225.07	4566631.56	1285.89	1.30	0.70	Uncorrected	Pro 6H	7/28/2016 0:00	10:20:58am	New	Sensor	07282016- Excavation Deep Floor - Class 1.SSF
SU 2	1.01	46,623	396242.23	4566635.68	1285.375	1.20	0.70	Uncorrected	Pro 6H	7/28/2016 0:00	10:07:46am	New	Sensor	07282016- Excavation Deep Floor - Class 1.SSF
SU 2	1.01	46,626	396240.92	4566633.8	1284.523	1.30	0.70	Uncorrected	Pro 6H	7/28/2016 0:00	10:30:27am	New	Sensor	07282016- Excavation Deep Floor - Class 1.SSF
SU 2	1.01	46,635	396233.81	4566641.96	1285.32	1.30	0.70	Uncorrected	Pro 6H	7/28/2016 0:00	10:14:10am	New	Sensor	07282016- Excavation Deep Floor - Class 1.SSF
SU 2	1.01	46,637	396227.89	4566629.62	1285.496	1.50	0.70	Uncorrected	Pro 6H	7/28/2016 0:00	09:41:17am	New	Sensor	07282016- Excavation Deep Floor - Class 1.SSF
SU 2	1.01	46,637	396238.45	4566641.26	1284.624	1.30	0.70	Uncorrected	Pro 6H	7/28/2016 0:00	10:13:44am	New	Sensor	07282016- Excavation Deep Floor - Class 1.SSF
SU 2	1.01	46,638	396218.09	4566635.96	1285.548	1.30	0.70	Uncorrected	Pro 6H	7/28/2016 0:00	09:53:06am	New	Sensor	07282016- Excavation Deep Floor - Class 1.SSF
SU 2	1.01	46,641	396219.25	4566639.77	1285.731	1.30	0.70	Uncorrected	Pro 6H	7/28/2016 0:00	10:16:43am	New	Sensor	07282016- Excavation Deep Floor - Class 1.SSF
SU 2	1.01	46,643	396234.21	4566631.63	1285.331	1.40	0.70	Uncorrected	Pro 6H	7/28/2016 0:00	09:51:12am	New	Sensor	07282016- Excavation Deep Floor - Class 1.SSF
SU 2	1.01	46,645	396226.8	4566629.64	1285.357	1.50	0.70	Uncorrected	Pro 6H	7/28/2016 0:00	09:42:39am	New	Sensor	07282016- Excavation Deep Floor - Class 1.SSF
SU 2	1.02	46,647	396216.92	4566637.87	1285.837	1.30	0.70	Uncorrected	Pro 6H	7/28/2016 0:00	09:56:45am	New	Sensor	07282016- Excavation Deep Floor - Class 1.SSF
SU 2	1.02	46,652	396235.38	4566632.23	1285.215	1.30	0.70	Uncorrected	Pro 6H	7/28/2016 0:00	09:54:04am	New	Sensor	07282016- Excavation Deep Floor - Class 1.SSF
SU 2	1.02	46,654	396233.85	4566642	1285.317	1.30	0.70	Uncorrected	Pro 6H	7/28/2016 0:00	10:14:12am	New	Sensor	07282016- Excavation Deep Floor - Class 1.SSF
SU 2	1.02	46,654	396222.28	4566645.89	1285.799	1.30	0.70	Uncorrected	Pro 6H	7/28/2016 0:00	10:14:53am	New	Sensor	07282016- Excavation Deep Floor - Class 1.SSF
SU 2	1.02	46,656	396237.07	4566623.8	1285.13	1.50	0.70	Uncorrected	Pro 6H	7/28/2016 0:00	09:35:44am	New	Sensor	07282016- Excavation Deep Floor - Class 1.SSF
SU 2	1.02	46,663	396224.05	4566640.75	1285.265	1.20	0.70	Uncorrected	Pro 6H	7/28/2016 0:00	10:08:39am	New	Sensor	07282016- Excavation Deep Floor - Class 1.SSF
SU 2	1.02	46,667	396216.92	4566637.27	1285.691	1.30	0.70	Uncorrected	Pro 6H	7/28/2016 0:00	09:54:39am	New	Sensor	07282016- Excavation Deep Floor - Class 1.SSF
SU 2	1.02	46,668	396238.95	4566628.41	1284.672	1.30	0.70	Uncorrected	Pro 6H	7/28/2016 0:00	10:30:51am	New	Sensor	07282016- Excavation Deep Floor - Class 1.SSF
SU 2	1.02	46,668	396241.5	4566631.72	1284.59	1.30	0.70	Uncorrected	Pro 6H	7/28/2016 0:00	10:30:56am	New	Sensor	07282016- Excavation Deep Floor - Class 1.SSF
SU 2	1.02	46,673	396233.95	4566641.91	1285.325	1.30	0.70	Uncorrected	Pro 6H	7/28/2016 0:00	10:14:13am	New	Sensor	07282016- Excavation Deep Floor - Class 1.SSF
SU 2	1.02	46,678	396239	4566626.7	1285.22	1.50	0.70	Uncorrected	Pro 6H	7/28/2016 0:00	09:43:01am	New	Sensor	07282016- Excavation Deep Floor - Class 1.SSF
SU 2	1.02	46,678	396223.66	4566625.15	1285.856	1.30	0.70	Uncorrected	Pro 6H	7/28/2016 0:00	10:19:18am	New	Sensor	07282016- Excavation Deep Floor - Class 1.SSF
SU 2	1.02	46,679	396238.55	4566630.21	1285.257	1.40	0.70	Uncorrected	Pro 6H	7/28/2016 0:00	09:49:45am	New	Sensor	07282016- Excavation Deep Floor - Class 1.SSF
SU 2	1.02	46,682	396222.83	4566626.61	1285.154	1.50	0.70	Uncorrected	Pro 6H	7/28/2016 0:00	09:34:19am	New	Sensor	07282016- Excavation Deep Floor - Class 1.SSF
SU 2	1.02	46,682	396218.62	4566632.12	1285.451	1.40	0.70	Uncorrected	Pro 6H	7/28/2016 0:00	09:46:32am	New	Sensor	07282016- Excavation Deep Floor - Class 1.SSF
SU 2	1.02	46,682	396222.67	4566645.08	1285.594	1.30	0.70	Uncorrected	Pro 6H	7/28/2016 0:00	10:14:38am	New	Sensor	07282016- Excavation Deep Floor - Class 1.SSF
SU 2	1.02	46,685	396222.32	4566638.59	1285.292	1.20	0.70	Uncorrected	Pro 6H	7/28/2016 0:00	10:03:08am	New	Sensor	07282016- Excavation Deep Floor - Class 1.SSF
SU 2	1.02	46,686	396236.52	4566625.95	1284.677	1.30	0.70	Uncorrected	Pro 6H	7/28/2016 0:00	10:30:39am	New	Sensor	07282016- Excavation Deep Floor - Class 1.SSF
SU 2	1.02	46,688	396233.6	4566640.36	1284.213	1.40	0.80	Uncorrected	Pro 6H	7/28/2016 0:00	10:26:13am	New	Sensor	07282016- Excavation Deep Floor - Class 1.SSF
SU 2	1.02	46,689	396216.89	4566637.17	1285.641	1.30	0.70	Uncorrected	Pro 6H	7/28/2016 0:00	09:54:49am	New	Sensor	07282016- Excavation Deep Floor - Class 1.SSF
SU 2	1.02	46,691	396241	4566637.8	1284.654	1.20	0.70	Uncorrected	Pro 6H	7/28/2016 0:00	10:09:14am	New	Sensor	07282016- Excavation Deep Floor - Class 1.SSF
SU 2	1.02	46,691	396222.36	4566625.7	1286.067	1.30	0.70	Uncorrected	Pro 6H	7/28/2016 0:00	10:18:19am	New	Sensor	07282016- Excavation Deep Floor - Class 1.SSF
SU 2	1.03	46,697	396233.97	4566626.44	1284.755	1.30	0.70	Uncorrected	Pro 6H	7/28/2016 0:00	10:29:25am	New	Sensor	07282016- Excavation Deep Floor - Class 1.SSF
SU 2	1.03	46,701	396227.64	4566629.57	1285.41	1.50	0.70	Uncorrected	Pro 6H	7/28/2016 0:00	09:42:40am	New	Sensor	07282016- Excavation Deep Floor - Class 1.SSF
SU 2	1.03	46,703	396238.15	4566640.73	1285.25	1.20	0.70	Uncorrected	Pro 6H	7/28/2016 0:00	10:13:02am	New	Sensor	07282016- Excavation Deep Floor - Class 1.SSF

SU	Z-Score	CPM	Easting	Northing	MSL	PDOP	HDOP	CorrType	RcvrType	GPS_Date	GPS_Time	Update	FeatName	Datafile
SU 2	1.03	46,707	396240.95	4566636.22	1285.105	1.20	0.70	Uncorrected	Pro 6H	7/28/2016 0:00	10:06:34am	New	Sensor	07282016- Excavation Deep Floor - Class 1.SSF
SU 2	1.03	46,710	396238.4	4566639.07	1283.863	1.30	0.70	Uncorrected	Pro 6H	7/28/2016 0:00	10:29:06am	New	Sensor	07282016- Excavation Deep Floor - Class 1.SSF
SU 2	1.03	46,712	396222.26	4566646.22	1285.751	1.30	0.70	Uncorrected	Pro 6H	7/28/2016 0:00	10:14:36am	New	Sensor	07282016- Excavation Deep Floor - Class 1.SSF
SU 2	1.03	46,713	396221.31	4566640.54	1285.623	1.30	0.70	Uncorrected	Pro 6H	7/28/2016 0:00	10:18:43am	New	Sensor	07282016- Excavation Deep Floor - Class 1.SSF
SU 2	1.03	46,716	396239.03	4566641.29	1284.267	1.20	0.70	Uncorrected	Pro 6H	7/28/2016 0:00	10:12:39am	New	Sensor	07282016- Excavation Deep Floor - Class 1.SSF
SU 2	1.03	46,723	396232.12	4566633.98	1284.702	1.40	0.80	Uncorrected	Pro 6H	7/28/2016 0:00	10:26:04am	New	Sensor	07282016- Excavation Deep Floor - Class 1.SSF
SU 2	1.03	46,729	396221.35	4566638.82	1285.575	1.30	0.70	Uncorrected	Pro 6H	7/28/2016 0:00	10:18:41am	New	Sensor	07282016- Excavation Deep Floor - Class 1.SSF
SU 2	1.03	46,733	396222.08	4566646.25	1285.792	1.30	0.70	Uncorrected	Pro 6H	7/28/2016 0:00	10:14:54am	New	Sensor	07282016- Excavation Deep Floor - Class 1.SSF
SU 2	1.03	46,735	396233.94	4566633.39	1285.078	1.30	0.70	Uncorrected	Pro 6H	7/28/2016 0:00	09:56:17am	New	Sensor	07282016- Excavation Deep Floor - Class 1.SSF
SU 2	1.03	46,737	396233.78	4566634.24	1285.581	1.30	0.70	Uncorrected	Pro 6H	7/28/2016 0:00	09:57:55am	New	Sensor	07282016- Excavation Deep Floor - Class 1.SSF
SU 2	1.04	46,740	396222.59	4566642.04	1285.37	1.30	0.70	Uncorrected	Pro 6H	7/28/2016 0:00	10:18:54am	New	Sensor	07282016- Excavation Deep Floor - Class 1.SSF
SU 2	1.04	46,743	396225.58	4566630.52	1286.221	1.30	0.70	Uncorrected	Pro 6H	7/28/2016 0:00	10:23:18am	New	Sensor	07282016- Excavation Deep Floor - Class 1.SSF
SU 2	1.04	46,746	396220.35	4566632.73	1285.186	1.30	0.70	Uncorrected	Pro 6H	7/28/2016 0:00	10:32:52am	New	Sensor	07282016- Excavation Deep Floor - Class 1.SSF
SU 2	1.04	46,747	396226.29	4566640.42	1285.571	1.20	0.70	Uncorrected	Pro 6H	7/28/2016 0:00	10:09:35am	New	Sensor	07282016- Excavation Deep Floor - Class 1.SSF
SU 2	1.04	46,750	396222.28	4566628.72	1285.642	1.50	0.70	Uncorrected	Pro 6H	7/28/2016 0:00	09:38:58am	New	Sensor	07282016- Excavation Deep Floor - Class 1.SSF
SU 2	1.04	46,754	396237.42	4566627.83	1285.061	1.50	0.70	Uncorrected	Pro 6H	7/28/2016 0:00	09:41:52am	New	Sensor	07282016- Excavation Deep Floor - Class 1.SSF
SU 2	1.04	46,757	396239.81	4566629.36	1285.276	1.40	0.70	Uncorrected	Pro 6H	7/28/2016 0:00	09:50:56am	New	Sensor	07282016- Excavation Deep Floor - Class 1.SSF
SU 2	1.04	46,760	396223.9	4566637.73	1285.227	1.30	0.70	Uncorrected	Pro 6H	7/28/2016 0:00	10:19:40am	New	Sensor	07282016- Excavation Deep Floor - Class 1.SSF
SU 2	1.04	46,763	396237.62	4566640.82	1284.916	1.30	0.70	Uncorrected	Pro 6H	7/28/2016 0:00	10:13:48am	New	Sensor	07282016- Excavation Deep Floor - Class 1.SSF
SU 2	1.04	46,766	396219.43	4566640.61	1285.712	1.30	0.70	Uncorrected	Pro 6H	7/28/2016 0:00	10:16:42am	New	Sensor	07282016- Excavation Deep Floor - Class 1.SSF
SU 2	1.04	46,766	396239.33	4566630.71	1284.55	1.30	0.70	Uncorrected	Pro 6H	7/28/2016 0:00	10:30:17am	New	Sensor	07282016- Excavation Deep Floor - Class 1.SSF
SU 2	1.04	46,770	396232.84	4566631.55	1285.279	1.40	0.70	Uncorrected	Pro 6H	7/28/2016 0:00	09:49:53am	New	Sensor	07282016- Excavation Deep Floor - Class 1.SSF
SU 2	1.04	46,772	396224.17	4566625.9	1285.392	1.50	0.70	Uncorrected	Pro 6H	7/28/2016 0:00	09:33:25am	New	Sensor	07282016- Excavation Deep Floor - Class 1.SSF
SU 2	1.04	46,778	396219.61	4566630.45	1285.659	1.50	0.70	Uncorrected	Pro 6H	7/28/2016 0:00	09:43:47am	New	Sensor	07282016- Excavation Deep Floor - Class 1.SSF
SU 2	1.04	46,781	396226.52	4566626.48	1285.403	1.50	0.70	Uncorrected	Pro 6H	7/28/2016 0:00	09:36:19am	New	Sensor	07282016- Excavation Deep Floor - Class 1.SSF
SU 2	1.04	46,781	396217.58	4566631.36	1285.607	1.40	0.70	Uncorrected	Pro 6H	7/28/2016 0:00	09:45:24am	New	Sensor	07282016- Excavation Deep Floor - Class 1.SSF
SU 2	1.04	46,781	396240.32	4566640.34	1283.704	1.40	0.80	Uncorrected	Pro 6H	7/28/2016 0:00	10:28:13am	New	Sensor	07282016- Excavation Deep Floor - Class 1.SSF
SU 2	1.04	46,785	396223.39	4566639.04	1285.212	1.20	0.70	Uncorrected	Pro 6H	7/28/2016 0:00	10:06:01am	New	Sensor	07282016- Excavation Deep Floor - Class 1.SSF
SU 2	1.04	46,786	396227.49	4566624.19	1285.196	1.50	0.70	Uncorrected	Pro 6H	7/28/2016 0:00	09:34:34am	New	Sensor	07282016- Excavation Deep Floor - Class 1.SSF
SU 2	1.05	46,789	396222.1	4566639.57	1284.523	1.30	0.70	Uncorrected	Pro 6H	7/28/2016 0:00	10:32:37am	New	Sensor	07282016- Excavation Deep Floor - Class 1.SSF
SU 2	1.05	46,791	396218.36	4566639.19	1285.806	1.20	0.70	Uncorrected	Pro 6H	7/28/2016 0:00	10:02:46am	New	Sensor	07282016- Excavation Deep Floor - Class 1.SSF
SU 2	1.05	46,795	396233.48	4566632.03	1285.199	1.30	0.70	Uncorrected	Pro 6H	7/28/2016 0:00	09:53:38am	New	Sensor	07282016- Excavation Deep Floor - Class 1.SSF
SU 2	1.05	46,798	396239.99	4566638.77	1284.873	1.20	0.70	Uncorrected	Pro 6H	7/28/2016 0:00	10:11:38am	New	Sensor	07282016- Excavation Deep Floor - Class 1.SSF
SU 2	1.05	46,799	396232.49	4566636.73	1284.985	1.20	0.70	Uncorrected	Pro 6H	7/28/2016 0:00	10:04:48am	New	Sensor	07282016- Excavation Deep Floor - Class 1.SSF
SU 2	1.05	46,799	396220.51	4566643.7	1286.208	1.30	0.70	Uncorrected	Pro 6H	7/28/2016 0:00	10:15:19am	New	Sensor	07282016- Excavation Deep Floor - Class 1.SSF
SU 2	1.05	46,800	396233.27	4566636.82	1285.058	1.20	0.70	Uncorrected	Pro 6H	7/28/2016 0:00	10:04:49am	New	Sensor	07282016- Excavation Deep Floor - Class 1.SSF
SU 2	1.05	46,814	396224.85	4566626.43	1285.92	1.30	0.70	Uncorrected	Pro 6H	7/28/2016 0:00	10:20:19am	New	Sensor	07282016- Excavation Deep Floor - Class 1.SSF
SU 2	1.05	46,815	396240.69	4566629.79	1285.034	1.40	0.70	Uncorrected	Pro 6H	7/28/2016 0:00	09:52:25am	New	Sensor	07282016- Excavation Deep Floor - Class 1.SSF
SU 2	1.05	46,816	396218.17	4566631.08	1286.068	1.30	0.70	Uncorrected	Pro 6H	7/28/2016 0:00	10:17:12am	New	Sensor	07282016- Excavation Deep Floor - Class 1.SSF
SU 2	1.05	46,829	396226.23	4566628.04	1285.397	1.50	0.70	Uncorrected	Pro 6H	7/28/2016 0:00	09:38:04am	New	Sensor	07282016- Excavation Deep Floor - Class 1.SSF
SU 2	1.05	46,830	396235.84	4566623.61	1285.153	1.50	0.70	Uncorrected	Pro 6H	7/28/2016 0:00	09:35:41am	New	Sensor	07282016- Excavation Deep Floor - Class 1.SSF
SU 2	1.05	46,833	396221.3	4566635.91	1285.324	1.30	0.70	Uncorrected	Pro 6H	7/28/2016 0:00	09:54:26am	New	Sensor	07282016- Excavation Deep Floor - Class 1.SSF
SU 2	1.06	46,839	396218.81	4566635.63	1285.767	1.30	0.70	Uncorrected	Pro 6H	7/28/2016 0:00	10:16:53am	New	Sensor	07282016- Excavation Deep Floor - Class 1.SSF
SU 2	1.06	46,842	396223.92	4566625.96	1285.269	1.50	0.70	Uncorrected	Pro 6H	7/28/2016 0:00	09:33:56am	New	Sensor	07282016- Excavation Deep Floor - Class 1.SSF
SU 2	1.06	46,850	396216.9	4566637.21	1285.656	1.30	0.70	Uncorrected	Pro 6H	7/28/2016 0:00	09:54:42am	New	Sensor	07282016- Excavation Deep Floor - Class 1.SSF
SU 2	1.06	46,851	396217.13	4566635.06	1285.797	1.40	0.70	Uncorrected	Pro 6H	7/28/2016 0:00	09:50:22am	New	Sensor	07282016- Excavation Deep Floor - Class 1.SSF
SU 2	1.06	46,852	396220.65	4566635.63	1285.294	1.40	0.70	Uncorrected	Pro 6H	7/28/2016 0:00	09:53:02am	New	Sensor	07282016- Excavation Deep Floor - Class 1.SSF
SU 2	1.06	46,854	396240.45	4566630.4	1284.548	1.30	0.70	Uncorrected	Pro 6H	7/28/2016 0:00	10:30:54am	New	Sensor	07282016- Excavation Deep Floor - Class 1.SSF
SU 2	1.06	46,855	396218.64	4566634.42	1285.848	1.30	0.70	Uncorrected	Pro 6H	7/28/2016 0:00	10:16:55am	New	Sensor	07282016- Excavation Deep Floor - Class 1.SSF
SU 2	1.06	46,856	396235.78	4566624.02	1285.171	1.50	0.70	Uncorrected	Pro 6H	7/28/2016 0:00	09:36:32am	New	Sensor	07282016- Excavation Deep Floor - Class 1.SSF
SU 2	1.06	46,857	396223.87	4566640.21	1285.171	1.30	0.70	Uncorrected	Pro 6H	7/28/2016 0:00	10:19:43am	New	Sensor	07282016- Excavation Deep Floor - Class 1.SSF
SU 2	1.06	46,861	396240.22	4566629.65	1285.194	1.40	0.70	Uncorrected	Pro 6H	7/28/2016 0:00	09:49:42am	New	Sensor	07282016- Excavation Deep Floor - Class 1.SSF

SU	Z-Score	CPM	Easting	Northing	MSL	PDOP	HDOP	CorrType	RcvrType	GPS_Date	GPS_Time	Update	FeatName	Datafile
SU 2	1.06	46,863	396236.49	4566623.13	1285.082	1.50	0.70	Uncorrected	Pro 6H	7/28/2016 0:00	09:34:52am	New	Sensor	07282016- Excavation Deep Floor - Class 1.SSF
SU 2	1.06	46,863	396239.55	4566627.59	1285.032	1.40	0.70	Uncorrected	Pro 6H	7/28/2016 0:00	09:47:13am	New	Sensor	07282016- Excavation Deep Floor - Class 1.SSF
SU 2	1.06	46,864	396241.86	4566632.68	1285.467	1.30	0.70	Uncorrected	Pro 6H	7/28/2016 0:00	09:59:08am	New	Sensor	07282016- Excavation Deep Floor - Class 1.SSF
SU 2	1.06	46,865	396217.13	4566637.96	1285.797	1.30	0.70	Uncorrected	Pro 6H	7/28/2016 0:00	09:56:47am	New	Sensor	07282016- Excavation Deep Floor - Class 1.SSF
SU 2	1.06	46,865	396224.45	4566638.58	1285.308	1.20	0.70	Uncorrected	Pro 6H	7/28/2016 0:00	10:04:37am	New	Sensor	07282016- Excavation Deep Floor - Class 1.SSF
SU 2	1.06	46,866	396228.26	4566630.29	1285.396	1.40	0.70	Uncorrected	Pro 6H	7/28/2016 0:00	09:45:43am	New	Sensor	07282016- Excavation Deep Floor - Class 1.SSF
SU 2	1.06	46,872	396224.79	4566639.67	1285.022	1.20	0.70	Uncorrected	Pro 6H	7/28/2016 0:00	10:07:22am	New	Sensor	07282016- Excavation Deep Floor - Class 1.SSF
SU 2	1.06	46,872	396239.89	4566637.84	1284.275	1.30	0.70	Uncorrected	Pro 6H	7/28/2016 0:00	10:36:19am	New	Sensor	07282016- Excavation Deep Floor - Class 1.SSF
SU 2	1.06	46,874	396238.6	4566626.11	1285.116	1.50	0.70	Uncorrected	Pro 6H	7/28/2016 0:00	09:40:24am	New	Sensor	07282016- Excavation Deep Floor - Class 1.SSF
SU 2	1.06	46,876	396231.94	4566624.9	1285.009	1.40	0.80	Uncorrected	Pro 6H	7/28/2016 0:00	10:28:40am	New	Sensor	07282016- Excavation Deep Floor - Class 1.SSF
SU 2	1.06	46,877	396229.44	4566640.48	1285.202	1.30	0.70	Uncorrected	Pro 6H	7/28/2016 0:00	10:14:20am	New	Sensor	07282016- Excavation Deep Floor - Class 1.SSF
SU 2	1.06	46,878	396219.47	4566642.02	1286.059	1.20	0.70	Uncorrected	Pro 6H	7/28/2016 0:00	10:08:32am	New	Sensor	07282016- Excavation Deep Floor - Class 1.SSF
SU 2	1.07	46,880	396223.84	4566627.88	1285.954	1.30	0.70	Uncorrected	Pro 6H	7/28/2016 0:00	10:19:14am	New	Sensor	07282016- Excavation Deep Floor - Class 1.SSF
SU 2	1.07	46,886	396221.13	4566638.82	1285.48	1.20	0.70	Uncorrected	Pro 6H	7/28/2016 0:00	10:03:06am	New	Sensor	07282016- Excavation Deep Floor - Class 1.SSF
SU 2	1.07	46,887	396217.54	4566635.91	1285.7	1.30	0.70	Uncorrected	Pro 6H	7/28/2016 0:00	09:53:08am	New	Sensor	07282016- Excavation Deep Floor - Class 1.SSF
SU 2	1.07	46,887	396239.5	4566639.2	1284.205	1.30	0.70	Uncorrected	Pro 6H	7/28/2016 0:00	10:35:52am	New	Sensor	07282016- Excavation Deep Floor - Class 1.SSF
SU 2	1.07	46,892	396230.72	4566636.53	1284.955	1.20	0.70	Uncorrected	Pro 6H	7/28/2016 0:00	10:03:20am	New	Sensor	07282016- Excavation Deep Floor - Class 1.SSF
SU 2	1.07	46,896	396240.99	4566630.94	1285.148	1.30	0.70	Uncorrected	Pro 6H	7/28/2016 0:00	09:55:49am	New	Sensor	07282016- Excavation Deep Floor - Class 1.SSF
SU 2	1.07	46,898	396233.13	4566633.78	1284.373	1.40	0.80	Uncorrected	Pro 6H	7/28/2016 0:00	10:26:54am	New	Sensor	07282016- Excavation Deep Floor - Class 1.SSF
SU 2	1.07	46,905	396224.13	4566626.04	1285.3	1.50	0.70	Uncorrected	Pro 6H	7/28/2016 0:00	09:35:12am	New	Sensor	07282016- Excavation Deep Floor - Class 1.SSF
SU 2	1.07	46,906	396225.67	4566638.71	1285.111	1.20	0.70	Uncorrected	Pro 6H	7/28/2016 0:00	10:06:04am	New	Sensor	07282016- Excavation Deep Floor - Class 1.SSF
SU 2	1.07	46,907	396217.05	4566638.19	1286.223	1.30	0.70	Uncorrected	Pro 6H	7/28/2016 0:00	09:58:22am	New	Sensor	07282016- Excavation Deep Floor - Class 1.SSF
SU 2	1.07	46,908	396230.76	4566636.39	1285.093	1.20	0.70	Uncorrected	Pro 6H	7/28/2016 0:00	10:02:28am	New	Sensor	07282016- Excavation Deep Floor - Class 1.SSF
SU 2	1.07	46,916	396235.91	4566633.86	1284.536	1.40	0.80	Uncorrected	Pro 6H	7/28/2016 0:00	10:28:25am	New	Sensor	07282016- Excavation Deep Floor - Class 1.SSF
SU 2	1.07	46,917	396239.49	4566627.17	1285.098	1.40	0.70	Uncorrected	Pro 6H	7/28/2016 0:00	09:46:01am	New	Sensor	07282016- Excavation Deep Floor - Class 1.SSF
SU 2	1.07	46,919	396233.57	4566631.29	1285.257	1.40	0.70	Uncorrected	Pro 6H	7/28/2016 0:00	09:49:52am	New	Sensor	07282016- Excavation Deep Floor - Class 1.SSF
SU 2	1.07	46,919	396224.2	4566640.08	1285.164	1.20	0.70	Uncorrected	Pro 6H	7/28/2016 0:00	10:06:56am	New	Sensor	07282016- Excavation Deep Floor - Class 1.SSF
SU 2	1.07	46,922	396238.28	4566626.93	1285.142	1.50	0.70	Uncorrected	Pro 6H	7/28/2016 0:00	09:44:47am	New	Sensor	07282016- Excavation Deep Floor - Class 1.SSF
SU 2	1.07	46,922	396225.57	4566624.36	1286.129	1.30	0.70	Uncorrected	Pro 6H	7/28/2016 0:00	10:24:16am	New	Sensor	07282016- Excavation Deep Floor - Class 1.SSF
SU 2	1.07	46,923	396218.78	4566638.9	1285.536	1.20	0.70	Uncorrected	Pro 6H	7/28/2016 0:00	10:01:34am	New	Sensor	07282016- Excavation Deep Floor - Class 1.SSF
SU 2	1.08	46,927	396236.85	4566641.34	1285.304	1.20	0.70	Uncorrected	Pro 6H	7/28/2016 0:00	10:12:58am	New	Sensor	07282016- Excavation Deep Floor - Class 1.SSF
SU 2	1.08	46,928	396219.04	4566639.68	1285.766	1.30	0.70	Uncorrected	Pro 6H	7/28/2016 0:00	10:17:27am	New	Sensor	07282016- Excavation Deep Floor - Class 1.SSF
SU 2	1.08	46,929	396219.75	4566639.47	1285.703	1.20	0.70	Uncorrected	Pro 6H	7/28/2016 0:00	10:03:03am	New	Sensor	07282016- Excavation Deep Floor - Class 1.SSF
SU 2	1.08	46,940	396238.01	4566641.2	1284.976	1.30	0.70	Uncorrected	Pro 6H	7/28/2016 0:00	10:13:51am	New	Sensor	07282016- Excavation Deep Floor - Class 1.SSF
SU 2	1.08	46,944	396234.03	4566641.4	1284.805	1.20	0.70	Uncorrected	Pro 6H	7/28/2016 0:00	10:12:07am	New	Sensor	07282016- Excavation Deep Floor - Class 1.SSF
SU 2	1.08	46,946	396224.53	4566630.21	1285.481	1.50	0.70	Uncorrected	Pro 6H	7/28/2016 0:00	09:42:16am	New	Sensor	07282016- Excavation Deep Floor - Class 1.SSF
SU 2	1.08	46,948	396216.78	4566639.4	1286.042	1.30	0.70	Uncorrected	Pro 6H	7/28/2016 0:00	10:00:56am	New	Sensor	07282016- Excavation Deep Floor - Class 1.SSF
SU 2	1.08	46,950	396238.62	4566626.72	1285.137	1.50	0.70	Uncorrected	Pro 6H	7/28/2016 0:00	09:44:48am	New	Sensor	07282016- Excavation Deep Floor - Class 1.SSF
SU 2	1.08	46,950	396217.05	4566638.18	1286.152	1.30	0.70	Uncorrected	Pro 6H	7/28/2016 0:00	09:58:25am	New	Sensor	07282016- Excavation Deep Floor - Class 1.SSF
SU 2	1.08	46,952	396224.18	4566625.82	1285.396	1.50	0.70	Uncorrected	Pro 6H	7/28/2016 0:00	09:33:23am	New	Sensor	07282016- Excavation Deep Floor - Class 1.SSF
SU 2	1.08	46,956	396239.01	4566639.85	1283.978	1.40	0.80	Uncorrected	Pro 6H	7/28/2016 0:00	10:28:15am	New	Sensor	07282016- Excavation Deep Floor - Class 1.SSF
SU 2	1.08	46,957	396225.82	4566628.48	1285.032	1.30	0.70	Uncorrected	Pro 6H	7/28/2016 0:00	10:33:45am	New	Sensor	07282016- Excavation Deep Floor - Class 1.SSF
SU 2	1.08	46,958	396216.97	4566637.45	1285.732	1.30	0.70	Uncorrected	Pro 6H	7/28/2016 0:00	09:54:37am	New	Sensor	07282016- Excavation Deep Floor - Class 1.SSF
SU 2	1.08	46,959	396237.03	4566630.99	1285.237	1.40	0.70	Uncorrected	Pro 6H	7/28/2016 0:00	09:51:08am	New	Sensor	07282016- Excavation Deep Floor - Class 1.SSF
SU 2	1.08	46,962	396237.03	4566627.88	1285.119	1.40	0.70	Uncorrected	Pro 6H	7/28/2016 0:00	09:45:55am	New	Sensor	07282016- Excavation Deep Floor - Class 1.SSF
SU 2	1.08	46,963	396236.97	4566626.25	1285.081	1.50	0.70	Uncorrected	Pro 6H	7/28/2016 0:00	09:38:27am	New	Sensor	07282016- Excavation Deep Floor - Class 1.SSF
SU 2	1.08	46,965	396222.25	4566626.19	1286.055	1.30	0.70	Uncorrected	Pro 6H	7/28/2016 0:00	10:18:18am	New	Sensor	07282016- Excavation Deep Floor - Class 1.SSF
SU 2	1.08	46,968	396217.2	4566636.17	1285.705	1.30	0.70	Uncorrected	Pro 6H	7/28/2016 0:00	09:53:11am	New	Sensor	07282016- Excavation Deep Floor - Class 1.SSF
SU 2	1.09	46,980	396220.26	4566638.43	1285.486	1.20	0.70	Uncorrected	Pro 6H	7/28/2016 0:00	10:01:36am	New	Sensor	07282016- Excavation Deep Floor - Class 1.SSF
SU 2	1.09	46,983	396224.73	4566625.04	1286.088	1.30	0.70	Uncorrected	Pro 6H	7/28/2016 0:00	10:23:26am	New	Sensor	07282016- Excavation Deep Floor - Class 1.SSF
SU 2	1.09	46,985	396238.5	4566641.02	1285.251	1.20	0.70	Uncorrected	Pro 6H	7/28/2016 0:00	10:13:03am	New	Sensor	07282016- Excavation Deep Floor - Class 1.SSF
SU 2	1.09	46,990	396226.66	4566640.81	1285.513	1.20	0.70	Uncorrected	Pro 6H	7/28/2016 0:00	10:11:17am	New	Sensor	07282016- Excavation Deep Floor - Class 1.SSF

SU	Z-Score	CPM	Easting	Northing	MSL	PDOP	HDOP	CorrType	RcvrType	GPS_Date	GPS_Time	Update	FeatName	Datafile
SU 2	1.09	47,002	396218.26	4566634.22	1285.982	1.30	0.70	Uncorrected	Pro 6H	7/28/2016 0:00	10:17:17am	New	Sensor	07282016- Excavation Deep Floor - Class 1.SSF
SU 2	1.09	47,004	396239.15	4566635.92	1285.104	1.20	0.70	Uncorrected	Pro 6H	7/28/2016 0:00	10:06:23am	New	Sensor	07282016- Excavation Deep Floor - Class 1.SSF
SU 2	1.09	47,006	396237.45	4566627.86	1285.147	1.50	0.70	Uncorrected	Pro 6H	7/28/2016 0:00	09:43:04am	New	Sensor	07282016- Excavation Deep Floor - Class 1.SSF
SU 2	1.09	47,016	396235.67	4566634.95	1284.916	1.20	0.70	Uncorrected	Pro 6H	7/28/2016 0:00	10:02:21am	New	Sensor	07282016- Excavation Deep Floor - Class 1.SSF
SU 2	1.09	47,017	396237.83	4566625.57	1285.074	1.50	0.70	Uncorrected	Pro 6H	7/28/2016 0:00	09:38:25am	New	Sensor	07282016- Excavation Deep Floor - Class 1.SSF
SU 2	1.1	47,020	396232.88	4566632.32	1285.239	1.30	0.70	Uncorrected	Pro 6H	7/28/2016 0:00	09:53:37am	New	Sensor	07282016- Excavation Deep Floor - Class 1.SSF
SU 2	1.1	47,022	396216.9	4566637.18	1285.645	1.30	0.70	Uncorrected	Pro 6H	7/28/2016 0:00	09:54:43am	New	Sensor	07282016- Excavation Deep Floor - Class 1.SSF
SU 2	1.1	47,025	396236.91	4566625.42	1285.071	1.50	0.70	Uncorrected	Pro 6H	7/28/2016 0:00	09:38:20am	New	Sensor	07282016- Excavation Deep Floor - Class 1.SSF
SU 2	1.1	47,025	396221.24	4566639.25	1285.771	1.20	0.70	Uncorrected	Pro 6H	7/28/2016 0:00	10:04:08am	New	Sensor	07282016- Excavation Deep Floor - Class 1.SSF
SU 2	1.1	47,027	396224.29	4566631.15	1285.531	1.40	0.70	Uncorrected	Pro 6H	7/28/2016 0:00	09:45:13am	New	Sensor	07282016- Excavation Deep Floor - Class 1.SSF
SU 2	1.1	47,027	396241.62	4566638.16	1284.904	1.20	0.70	Uncorrected	Pro 6H	7/28/2016 0:00	10:10:30am	New	Sensor	07282016- Excavation Deep Floor - Class 1.SSF
SU 2	1.1	47,028	396236.24	4566623.37	1285.137	1.50	0.70	Uncorrected	Pro 6H	7/28/2016 0:00	09:34:54am	New	Sensor	07282016- Excavation Deep Floor - Class 1.SSF
SU 2	1.1	47,033	396218.53	4566637.55	1285.738	1.30	0.70	Uncorrected	Pro 6H	7/28/2016 0:00	10:16:48am	New	Sensor	07282016- Excavation Deep Floor - Class 1.SSF
SU 2	1.1	47,042	396240.33	4566637.68	1284.629	1.20	0.70	Uncorrected	Pro 6H	7/28/2016 0:00	10:09:15am	New	Sensor	07282016- Excavation Deep Floor - Class 1.SSF
SU 2	1.1	47,046	396224.47	4566625.97	1285.307	1.50	0.70	Uncorrected	Pro 6H	7/28/2016 0:00	09:35:24am	New	Sensor	07282016- Excavation Deep Floor - Class 1.SSF
SU 2	1.1	47,047	396224.92	4566631.14	1286.016	1.30	0.70	Uncorrected	Pro 6H	7/28/2016 0:00	10:20:26am	New	Sensor	07282016- Excavation Deep Floor - Class 1.SSF
SU 2	1.1	47,047	396233.05	4566632.52	1284.685	1.40	0.80	Uncorrected	Pro 6H	7/28/2016 0:00	10:26:52am	New	Sensor	07282016- Excavation Deep Floor - Class 1.SSF
SU 2	1.1	47,048	396237.07	4566626.49	1285.13	1.50	0.70	Uncorrected	Pro 6H	7/28/2016 0:00	09:40:20am	New	Sensor	07282016- Excavation Deep Floor - Class 1.SSF
SU 2	1.1	47,048	396237.55	4566638.7	1283.957	1.40	0.80	Uncorrected	Pro 6H	7/28/2016 0:00	10:28:18am	New	Sensor	07282016- Excavation Deep Floor - Class 1.SSF
SU 2	1.1	47,061	396239.36	4566638.33	1284.205	1.30	0.70	Uncorrected	Pro 6H	7/28/2016 0:00	10:36:35am	New	Sensor	07282016- Excavation Deep Floor - Class 1.SSF
SU 2	1.1	47,065	396226.1	4566624.68	1285.203	1.50	0.70	Uncorrected	Pro 6H	7/28/2016 0:00	09:34:32am	New	Sensor	07282016- Excavation Deep Floor - Class 1.SSF
SU 2	1.1	47,065	396224.54	4566628.41	1285.539	1.50	0.70	Uncorrected	Pro 6H	7/28/2016 0:00	09:39:01am	New	Sensor	07282016- Excavation Deep Floor - Class 1.SSF
SU 2	1.11	47,067	396228.06	4566635.21	1285.434	1.30	0.70	Uncorrected	Pro 6H	7/28/2016 0:00	09:57:03am	New	Sensor	07282016- Excavation Deep Floor - Class 1.SSF
SU 2	1.11	47,069	396237.25	4566626.3	1284.588	1.30	0.70	Uncorrected	Pro 6H	7/28/2016 0:00	10:30:10am	New	Sensor	07282016- Excavation Deep Floor - Class 1.SSF
SU 2	1.11	47,070	396241.82	4566632.03	1285.413	1.30	0.70	Uncorrected	Pro 6H	7/28/2016 0:00	09:57:36am	New	Sensor	07282016- Excavation Deep Floor - Class 1.SSF
SU 2	1.11	47,077	396225.63	4566631.04	1285.443	1.40	0.70	Uncorrected	Pro 6H	7/28/2016 0:00	09:45:11am	New	Sensor	07282016- Excavation Deep Floor - Class 1.SSF
SU 2	1.11	47,078	396216.9	4566637.15	1285.636	1.30	0.70	Uncorrected	Pro 6H	7/28/2016 0:00	09:54:51am	New	Sensor	07282016- Excavation Deep Floor - Class 1.SSF
SU 2	1.11	47,079	396223.83	4566625.53	1284.844	1.50	0.70	Uncorrected	Pro 6H	7/28/2016 0:00	09:34:15am	New	Sensor	07282016- Excavation Deep Floor - Class 1.SSF
SU 2	1.11	47,079	396239.52	4566641.3	1284.145	1.30	0.70	Uncorrected	Pro 6H	7/28/2016 0:00	10:13:42am	New	Sensor	07282016- Excavation Deep Floor - Class 1.SSF
SU 2	1.11	47,082	396242.98	4566636.92	1285.132	1.20	0.70	Uncorrected	Pro 6H	7/28/2016 0:00	10:07:51am	New	Sensor	07282016- Excavation Deep Floor - Class 1.SSF
SU 2	1.11	47,084	396225.27	4566625.4	1286.14	1.30	0.70	Uncorrected	Pro 6H	7/28/2016 0:00	10:24:14am	New	Sensor	07282016- Excavation Deep Floor - Class 1.SSF
SU 2	1.11	47,086	396224.59	4566630.17	1285.924	1.30	0.70	Uncorrected	Pro 6H	7/28/2016 0:00	10:20:07am	New	Sensor	07282016- Excavation Deep Floor - Class 1.SSF
SU 2	1.11	47,096	396217.45	4566634.38	1285.731	1.40	0.70	Uncorrected	Pro 6H	7/28/2016 0:00	09:50:18am	New	Sensor	07282016- Excavation Deep Floor - Class 1.SSF
SU 2	1.11	47,099	396238.75	4566627.13	1285.183	1.50	0.70	Uncorrected	Pro 6H	7/28/2016 0:00	09:43:02am	New	Sensor	07282016- Excavation Deep Floor - Class 1.SSF
SU 2	1.11	47,099	396240.64	4566638.71	1284.869	1.20	0.70	Uncorrected	Pro 6H	7/28/2016 0:00	10:11:39am	New	Sensor	07282016- Excavation Deep Floor - Class 1.SSF
SU 2	1.11	47,100	396223.51	4566640.05	1285.296	1.20	0.70	Uncorrected	Pro 6H	7/28/2016 0:00	10:06:57am	New	Sensor	07282016- Excavation Deep Floor - Class 1.SSF
SU 2	1.11	47,103	396217.67	4566632.74	1285.522	1.40	0.70	Uncorrected	Pro 6H	7/28/2016 0:00	09:47:47am	New	Sensor	07282016- Excavation Deep Floor - Class 1.SSF
SU 2	1.11	47,103	396220.53	4566637.52	1285.749	1.30	0.70	Uncorrected	Pro 6H	7/28/2016 0:00	09:58:16am	New	Sensor	07282016- Excavation Deep Floor - Class 1.SSF
SU 2	1.11	47,103	396217.01	4566640.09	1286.141	1.20	0.70	Uncorrected	Pro 6H	7/28/2016 0:00	10:02:55am	New	Sensor	07282016- Excavation Deep Floor - Class 1.SSF
SU 2	1.11	47,105	396239.05	4566639.07	1284.246	1.30	0.70	Uncorrected	Pro 6H	7/28/2016 0:00	10:36:36am	New	Sensor	07282016- Excavation Deep Floor - Class 1.SSF
SU 2	1.11	47,106	396235.71	4566625.98	1284.639	1.30	0.70	Uncorrected	Pro 6H	7/28/2016 0:00	10:30:01am	New	Sensor	07282016- Excavation Deep Floor - Class 1.SSF
SU 2	1.11	47,109	396231.83	4566625.32	1285.188	1.50	0.70	Uncorrected	Pro 6H	7/28/2016 0:00	09:35:53am	New	Sensor	07282016- Excavation Deep Floor - Class 1.SSF
SU 2	1.11	47,109	396218.6	4566640.35	1285.915	1.30	0.70	Uncorrected	Pro 6H	7/28/2016 0:00	10:17:53am	New	Sensor	07282016- Excavation Deep Floor - Class 1.SSF
SU 2	1.12	47,116	396222.46	4566644.72	1285.781	1.30	0.70	Uncorrected	Pro 6H	7/28/2016 0:00	10:14:51am	New	Sensor	07282016- Excavation Deep Floor - Class 1.SSF
SU 2	1.12	47,120	396231.57	4566625.13	1285.344	1.50	0.70	Uncorrected	Pro 6H	7/28/2016 0:00	09:36:26am	New	Sensor	07282016- Excavation Deep Floor - Class 1.SSF
SU 2	1.12	47,120	396220	4566637.42	1285.772	1.30	0.70	Uncorrected	Pro 6H	7/28/2016 0:00	10:15:42am	New	Sensor	07282016- Excavation Deep Floor - Class 1.SSF
SU 2	1.12	47,121	396235.68	4566635.28	1285.171	1.20	0.70	Uncorrected	Pro 6H	7/28/2016 0:00	10:03:48am	New	Sensor	07282016- Excavation Deep Floor - Class 1.SSF
SU 2	1.12	47,124	396237.6	4566626.7	1285.154	1.50	0.70	Uncorrected	Pro 6H	7/28/2016 0:00	09:42:54am	New	Sensor	07282016- Excavation Deep Floor - Class 1.SSF
SU 2	1.12	47,125	396217.21	4566634.79	1285.781	1.40	0.70	Uncorrected	Pro 6H	7/28/2016 0:00	09:50:21am	New	Sensor	07282016- Excavation Deep Floor - Class 1.SSF
SU 2	1.12	47,127	396220.62	4566643.62	1286.256	1.20	0.70	Uncorrected	Pro 6H	7/28/2016 0:00	10:11:03am	New	Sensor	07282016- Excavation Deep Floor - Class 1.SSF
SU 2	1.12	47,137	396219.8	4566640.39	1285.708	1.30	0.70	Uncorrected	Pro 6H	7/28/2016 0:00	10:16:17am	New	Sensor	07282016- Excavation Deep Floor - Class 1.SSF
SU 2	1.12	47,138	396219.62	4566638.54	1285.639	1.20	0.70	Uncorrected	Pro 6H	7/28/2016 0:00	10:02:44am	New	Sensor	07282016- Excavation Deep Floor - Class 1.SSF

SU	Z-Score	CPM	Easting	Northing	MSL	PDOP	HDOP	CorrType	RcvrType	GPS_Date	GPS_Time	Update	FeatName	Datafile
SU 2	1.12	47,139	396238.71	4566638.24	1284.906	1.20	0.70	Uncorrected	Pro 6H	7/28/2016 0:00	10:10:16am	New	Sensor	07282016- Excavation Deep Floor - Class 1.SSF
SU 2	1.12	47,145	396243.44	4566637.51	1284.902	1.20	0.70	Uncorrected	Pro 6H	7/28/2016 0:00	10:09:10am	New	Sensor	07282016- Excavation Deep Floor - Class 1.SSF
SU 2	1.12	47,146	396241.83	4566639.09	1284.308	1.20	0.70	Uncorrected	Pro 6H	7/28/2016 0:00	10:12:22am	New	Sensor	07282016- Excavation Deep Floor - Class 1.SSF
SU 2	1.12	47,148	396225.7	4566630.91	1285.538	1.50	0.70	Uncorrected	Pro 6H	7/28/2016 0:00	09:43:21am	New	Sensor	07282016- Excavation Deep Floor - Class 1.SSF
SU 2	1.12	47,148	396223.29	4566642.92	1285.547	1.30	0.70	Uncorrected	Pro 6H	7/28/2016 0:00	10:14:48am	New	Sensor	07282016- Excavation Deep Floor - Class 1.SSF
SU 2	1.12	47,150	396240.37	4566635.8	1285.205	1.20	0.70	Uncorrected	Pro 6H	7/28/2016 0:00	10:06:25am	New	Sensor	07282016- Excavation Deep Floor - Class 1.SSF
SU 2	1.13	47,160	396240.36	4566640.85	1283.958	1.30	0.70	Uncorrected	Pro 6H	7/28/2016 0:00	10:13:37am	New	Sensor	07282016- Excavation Deep Floor - Class 1.SSF
SU 2	1.13	47,167	396237.7	4566638.51	1285.085	1.20	0.70	Uncorrected	Pro 6H	7/28/2016 0:00	10:10:34am	New	Sensor	07282016- Excavation Deep Floor - Class 1.SSF
SU 2	1.13	47,168	396223.98	4566625.93	1285.358	1.50	0.70	Uncorrected	Pro 6H	7/28/2016 0:00	09:33:22am	New	Sensor	07282016- Excavation Deep Floor - Class 1.SSF
SU 2	1.13	47,168	396239.52	4566627.67	1285.063	1.40	0.70	Uncorrected	Pro 6H	7/28/2016 0:00	09:47:10am	New	Sensor	07282016- Excavation Deep Floor - Class 1.SSF
SU 2	1.13	47,170	396234.41	4566625.65	1284.854	1.30	0.70	Uncorrected	Pro 6H	7/28/2016 0:00	10:33:28am	New	Sensor	07282016- Excavation Deep Floor - Class 1.SSF
SU 2	1.13	47,171	396225.22	4566624.64	1286.153	1.30	0.70	Uncorrected	Pro 6H	7/28/2016 0:00	10:24:15am	New	Sensor	07282016- Excavation Deep Floor - Class 1.SSF
SU 2	1.13	47,178	396218.53	4566630.26	1285.572	1.50	0.70	Uncorrected	Pro 6H	7/28/2016 0:00	09:43:45am	New	Sensor	07282016- Excavation Deep Floor - Class 1.SSF
SU 2	1.13	47,179	396220.89	4566633.62	1285.585	1.40	0.70	Uncorrected	Pro 6H	7/28/2016 0:00	09:49:10am	New	Sensor	07282016- Excavation Deep Floor - Class 1.SSF
SU 2	1.13	47,190	396222.49	4566626.53	1285.222	1.50	0.70	Uncorrected	Pro 6H	7/28/2016 0:00	09:34:20am	New	Sensor	07282016- Excavation Deep Floor - Class 1.SSF
SU 2	1.13	47,196	396225.36	4566628.23	1285.52	1.50	0.70	Uncorrected	Pro 6H	7/28/2016 0:00	09:39:02am	New	Sensor	07282016- Excavation Deep Floor - Class 1.SSF
SU 2	1.13	47,196	396218.75	4566636.16	1285.75	1.30	0.70	Uncorrected	Pro 6H	7/28/2016 0:00	10:16:52am	New	Sensor	07282016- Excavation Deep Floor - Class 1.SSF
SU 2	1.13	47,198	396216.81	4566639.59	1286.036	1.30	0.70	Uncorrected	Pro 6H	7/28/2016 0:00	10:00:12am	New	Sensor	07282016- Excavation Deep Floor - Class 1.SSF
SU 2	1.13	47,201	396235.19	4566633.32	1285.062	1.30	0.70	Uncorrected	Pro 6H	7/28/2016 0:00	09:56:15am	New	Sensor	07282016- Excavation Deep Floor - Class 1.SSF
SU 2	1.13	47,201	396233.88	4566642.03	1285.379	1.30	0.70	Uncorrected	Pro 6H	7/28/2016 0:00	10:14:03am	New	Sensor	07282016- Excavation Deep Floor - Class 1.SSF
SU 2	1.14	47,212	396224.23	4566627.33	1285.577	1.50	0.70	Uncorrected	Pro 6H	7/28/2016 0:00	09:36:55am	New	Sensor	07282016- Excavation Deep Floor - Class 1.SSF
SU 2	1.14	47,215	396219.38	4566636.92	1285.231	1.30	0.70	Uncorrected	Pro 6H	7/28/2016 0:00	09:55:00am	New	Sensor	07282016- Excavation Deep Floor - Class 1.SSF
SU 2	1.14	47,227	396238.88	4566626.75	1285.153	1.40	0.70	Uncorrected	Pro 6H	7/28/2016 0:00	09:44:49am	New	Sensor	07282016- Excavation Deep Floor - Class 1.SSF
SU 2	1.14	47,233	396226.35	4566630.83	1285.529	1.50	0.70	Uncorrected	Pro 6H	7/28/2016 0:00	09:43:20am	New	Sensor	07282016- Excavation Deep Floor - Class 1.SSF
SU 2	1.14	47,238	396238.7	4566626.08	1285.112	1.50	0.70	Uncorrected	Pro 6H	7/28/2016 0:00	09:40:25am	New	Sensor	07282016- Excavation Deep Floor - Class 1.SSF
SU 2	1.14	47,241	396239.82	4566635.72	1285.165	1.20	0.70	Uncorrected	Pro 6H	7/28/2016 0:00	10:06:24am	New	Sensor	07282016- Excavation Deep Floor - Class 1.SSF
SU 2	1.14	47,241	396237.69	4566640.82	1284.96	1.30	0.70	Uncorrected	Pro 6H	7/28/2016 0:00	10:13:49am	New	Sensor	07282016- Excavation Deep Floor - Class 1.SSF
SU 2	1.14	47,242	396220.07	4566637.92	1285.76	1.30	0.70	Uncorrected	Pro 6H	7/28/2016 0:00	10:15:41am	New	Sensor	07282016- Excavation Deep Floor - Class 1.SSF
SU 2	1.14	47,249	396239.44	4566628.48	1285.077	1.40	0.70	Uncorrected	Pro 6H	7/28/2016 0:00	09:47:17am	New	Sensor	07282016- Excavation Deep Floor - Class 1.SSF
SU 2	1.14	47,249	396223.77	4566642.16	1285.276	1.30	0.70	Uncorrected	Pro 6H	7/28/2016 0:00	10:19:48am	New	Sensor	07282016- Excavation Deep Floor - Class 1.SSF
SU 2	1.15	47,252	396220.45	4566632.13	1285.497	1.40	0.70	Uncorrected	Pro 6H	7/28/2016 0:00	09:47:43am	New	Sensor	07282016- Excavation Deep Floor - Class 1.SSF
SU 2	1.15	47,253	396220.42	4566633.69	1285.106	1.30	0.70	Uncorrected	Pro 6H	7/28/2016 0:00	10:32:47am	New	Sensor	07282016- Excavation Deep Floor - Class 1.SSF
SU 2	1.15	47,254	396228.64	4566630.7	1286.038	1.30	0.70	Uncorrected	Pro 6H	7/28/2016 0:00	10:24:52am	New	Sensor	07282016- Excavation Deep Floor - Class 1.SSF
SU 2	1.15	47,256	396220.49	4566631.6	1285.593	1.40	0.70	Uncorrected	Pro 6H	7/28/2016 0:00	09:45:32am	New	Sensor	07282016- Excavation Deep Floor - Class 1.SSF
SU 2	1.15	47,262	396232.99	4566635.23	1284.701	1.20	0.70	Uncorrected	Pro 6H	7/28/2016 0:00	10:01:54am	New	Sensor	07282016- Excavation Deep Floor - Class 1.SSF
SU 2	1.15	47,265	396217.34	4566634.36	1285.794	1.40	0.70	Uncorrected	Pro 6H	7/28/2016 0:00	09:50:17am	New	Sensor	07282016- Excavation Deep Floor - Class 1.SSF
SU 2	1.15	47,279	396217.09	4566638.19	1286.23	1.30	0.70	Uncorrected	Pro 6H	7/28/2016 0:00	09:58:24am	New	Sensor	07282016- Excavation Deep Floor - Class 1.SSF
SU 2	1.15	47,280	396226.28	4566624.65	1286.106	1.30	0.70	Uncorrected	Pro 6H	7/28/2016 0:00	10:24:17am	New	Sensor	07282016- Excavation Deep Floor - Class 1.SSF
SU 2	1.15	47,282	396219.18	4566640.36	1285.77	1.30	0.70	Uncorrected	Pro 6H	7/28/2016 0:00	10:17:28am	New	Sensor	07282016- Excavation Deep Floor - Class 1.SSF
SU 2	1.15	47,283	396218.91	4566634.86	1285.48	1.40	0.70	Uncorrected	Pro 6H	7/28/2016 0:00	09:51:33am	New	Sensor	07282016- Excavation Deep Floor - Class 1.SSF
SU 2	1.15	47,295	396225.26	4566624.64	1286.074	1.30	0.70	Uncorrected	Pro 6H	7/28/2016 0:00	10:23:27am	New	Sensor	07282016- Excavation Deep Floor - Class 1.SSF
SU 2	1.16	47,308	396221.58	4566629.24	1286.091	1.30	0.70	Uncorrected	Pro 6H	7/28/2016 0:00	10:18:14am	New	Sensor	07282016- Excavation Deep Floor - Class 1.SSF
SU 2	1.16	47,310	396227.15	4566640.38	1285.522	1.20	0.70	Uncorrected	Pro 6H	7/28/2016 0:00	10:09:34am	New	Sensor	07282016- Excavation Deep Floor - Class 1.SSF
SU 2	1.16	47,312	396241.52	4566636.83	1284.987	1.20	0.70	Uncorrected	Pro 6H	7/28/2016 0:00	10:07:52am	New	Sensor	07282016- Excavation Deep Floor - Class 1.SSF
SU 2	1.16	47,319	396220.58	4566630.46	1285.628	1.50	0.70	Uncorrected	Pro 6H	7/28/2016 0:00	09:42:27am	New	Sensor	07282016- Excavation Deep Floor - Class 1.SSF
SU 2	1.16	47,323	396219.28	4566641.08	1285.71	1.20	0.70	Uncorrected	Pro 6H	7/28/2016 0:00	10:07:14am	New	Sensor	07282016- Excavation Deep Floor - Class 1.SSF
SU 2	1.16	47,325	396237.39	4566625.46	1285.058	1.50	0.70	Uncorrected	Pro 6H	7/28/2016 0:00	09:37:31am	New	Sensor	07282016- Excavation Deep Floor - Class 1.SSF
SU 2	1.16	47,326	396225.33	4566629.77	1285.529	1.50	0.70	Uncorrected	Pro 6H	7/28/2016 0:00	09:40:52am	New	Sensor	07282016- Excavation Deep Floor - Class 1.SSF
SU 2	1.16	47,326	396217.54	4566637.87	1285.634	1.30	0.70	Uncorrected	Pro 6H	7/28/2016 0:00	09:56:48am	New	Sensor	07282016- Excavation Deep Floor - Class 1.SSF
SU 2	1.16	47,327	396238.21	4566627.31	1285.172	1.40	0.70	Uncorrected	Pro 6H	7/28/2016 0:00	09:45:57am	New	Sensor	07282016- Excavation Deep Floor - Class 1.SSF
SU 2	1.16	47,336	396224.68	4566625.7	1285.946	1.30	0.70	Uncorrected	Pro 6H	7/28/2016 0:00	10:20:18am	New	Sensor	07282016- Excavation Deep Floor - Class 1.SSF
SU 2	1.16	47,337	396217.92	4566639.16	1285.896	1.20	0.70	Uncorrected	Pro 6H	7/28/2016 0:00	10:02:46am	New	Sensor	07282016- Excavation Deep Floor - Class 1.SSF

SU	Z-Score	CPM	Easting	Northing	MSL	PDOP	HDOP	CorrType	RcvrType	GPS_Date	GPS_Time	Update	FeatName	Datafile
SU 2	1.16	47,342	396239.6	4566627.56	1285.017	1.40	0.70	Uncorrected	Pro 6H	7/28/2016 0:00	09:47:11am	New	Sensor	07282016- Excavation Deep Floor - Class 1.SSF
SU 2	1.17	47,354	396239.81	4566636.05	1285.137	1.20	0.70	Uncorrected	Pro 6H	7/28/2016 0:00	10:07:42am	New	Sensor	07282016- Excavation Deep Floor - Class 1.SSF
SU 2	1.17	47,354	396236.33	4566624.46	1284.623	1.30	0.70	Uncorrected	Pro 6H	7/28/2016 0:00	10:30:07am	New	Sensor	07282016- Excavation Deep Floor - Class 1.SSF
SU 2	1.17	47,355	396218.63	4566635.97	1285.421	1.30	0.70	Uncorrected	Pro 6H	7/28/2016 0:00	09:53:05am	New	Sensor	07282016- Excavation Deep Floor - Class 1.SSF
SU 2	1.17	47,368	396231.04	4566624.88	1285.262	1.50	0.70	Uncorrected	Pro 6H	7/28/2016 0:00	09:35:34am	New	Sensor	07282016- Excavation Deep Floor - Class 1.SSF
SU 2	1.17	47,369	396223.93	4566625.96	1285.289	1.50	0.70	Uncorrected	Pro 6H	7/28/2016 0:00	09:33:38am	New	Sensor	07282016- Excavation Deep Floor - Class 1.SSF
SU 2	1.17	47,370	396230.91	4566625.9	1284.833	1.30	0.70	Uncorrected	Pro 6H	7/28/2016 0:00	10:33:10am	New	Sensor	07282016- Excavation Deep Floor - Class 1.SSF
SU 2	1.17	47,374	396223.58	4566644.32	1284.443	1.30	0.70	Uncorrected	Pro 6H	7/28/2016 0:00	10:32:15am	New	Sensor	07282016- Excavation Deep Floor - Class 1.SSF
SU 2	1.17	47,377	396221.87	4566642.23	1285.591	1.30	0.70	Uncorrected	Pro 6H	7/28/2016 0:00	10:18:47am	New	Sensor	07282016- Excavation Deep Floor - Class 1.SSF
SU 2	1.17	47,381	396236.83	4566624.7	1285.144	1.50	0.70	Uncorrected	Pro 6H	7/28/2016 0:00	09:37:25am	New	Sensor	07282016- Excavation Deep Floor - Class 1.SSF
SU 2	1.17	47,381	396220.62	4566631.67	1285.53	1.40	0.70	Uncorrected	Pro 6H	7/28/2016 0:00	09:45:18am	New	Sensor	07282016- Excavation Deep Floor - Class 1.SSF
SU 2	1.17	47,381	396226.47	4566639.62	1285.083	1.20	0.70	Uncorrected	Pro 6H	7/28/2016 0:00	10:06:54am	New	Sensor	07282016- Excavation Deep Floor - Class 1.SSF
SU 2	1.17	47,383	396240.42	4566628.68	1285.204	1.40	0.70	Uncorrected	Pro 6H	7/28/2016 0:00	09:49:39am	New	Sensor	07282016- Excavation Deep Floor - Class 1.SSF
SU 2	1.17	47,384	396235.23	4566624.2	1285.117	1.50	0.70	Uncorrected	Pro 6H	7/28/2016 0:00	09:36:31am	New	Sensor	07282016- Excavation Deep Floor - Class 1.SSF
SU 2	1.18	47,393	396218.69	4566638.31	1285.677	1.30	0.70	Uncorrected	Pro 6H	7/28/2016 0:00	09:58:29am	New	Sensor	07282016- Excavation Deep Floor - Class 1.SSF
SU 2	1.18	47,394	396223.6	4566645.07	1285.586	1.30	0.70	Uncorrected	Pro 6H	7/28/2016 0:00	10:14:32am	New	Sensor	07282016- Excavation Deep Floor - Class 1.SSF
SU 2	1.18	47,397	396233.71	4566633.2	1284.52	1.40	0.80	Uncorrected	Pro 6H	7/28/2016 0:00	10:27:19am	New	Sensor	07282016- Excavation Deep Floor - Class 1.SSF
SU 2	1.18	47,399	396218.45	4566638.66	1285.86	1.30	0.70	Uncorrected	Pro 6H	7/28/2016 0:00	09:59:53am	New	Sensor	07282016- Excavation Deep Floor - Class 1.SSF
SU 2	1.18	47,400	396224.03	4566625.86	1285.286	1.50	0.70	Uncorrected	Pro 6H	7/28/2016 0:00	09:33:31am	New	Sensor	07282016- Excavation Deep Floor - Class 1.SSF
SU 2	1.18	47,403	396217.41	4566637.3	1285.543	1.30	0.70	Uncorrected	Pro 6H	7/28/2016 0:00	09:54:56am	New	Sensor	07282016- Excavation Deep Floor - Class 1.SSF
SU 2	1.18	47,405	396234.88	4566627.97	1285.169	1.50	0.70	Uncorrected	Pro 6H	7/28/2016 0:00	09:42:50am	New	Sensor	07282016- Excavation Deep Floor - Class 1.SSF
SU 2	1.18	47,406	396220.03	4566638.95	1285.718	1.30	0.70	Uncorrected	Pro 6H	7/28/2016 0:00	10:15:39am	New	Sensor	07282016- Excavation Deep Floor - Class 1.SSF
SU 2	1.18	47,411	396218.29	4566637.63	1285.522	1.30	0.70	Uncorrected	Pro 6H	7/28/2016 0:00	09:56:49am	New	Sensor	07282016- Excavation Deep Floor - Class 1.SSF
SU 2	1.18	47,414	396223.93	4566626.13	1285.296	1.50	0.70	Uncorrected	Pro 6H	7/28/2016 0:00	09:33:20am	New	Sensor	07282016- Excavation Deep Floor - Class 1.SSF
SU 2	1.18	47,422	396217.05	4566640.01	1286.383	1.20	0.70	Uncorrected	Pro 6H	7/28/2016 0:00	10:04:16am	New	Sensor	07282016- Excavation Deep Floor - Class 1.SSF
SU 2	1.18	47,427	396239.42	4566629.08	1284.632	1.30	0.70	Uncorrected	Pro 6H	7/28/2016 0:00	10:30:52am	New	Sensor	07282016- Excavation Deep Floor - Class 1.SSF
SU 2	1.18	47,436	396223.82	4566625.62	1284.851	1.50	0.70	Uncorrected	Pro 6H	7/28/2016 0:00	09:34:14am	New	Sensor	07282016- Excavation Deep Floor - Class 1.SSF
SU 2	1.18	47,437	396222.88	4566646.28	1285.71	1.30	0.70	Uncorrected	Pro 6H	7/28/2016 0:00	10:14:34am	New	Sensor	07282016- Excavation Deep Floor - Class 1.SSF
SU 2	1.19	47,439	396226.06	4566630.95	1285.417	1.40	0.70	Uncorrected	Pro 6H	7/28/2016 0:00	09:46:51am	New	Sensor	07282016- Excavation Deep Floor - Class 1.SSF
SU 2	1.19	47,445	396237.9	4566631.35	1285.109	1.40	0.70	Uncorrected	Pro 6H	7/28/2016 0:00	09:52:37am	New	Sensor	07282016- Excavation Deep Floor - Class 1.SSF
SU 2	1.19	47,453	396240.14	4566628.65	1285.222	1.40	0.70	Uncorrected	Pro 6H	7/28/2016 0:00	09:49:38am	New	Sensor	07282016- Excavation Deep Floor - Class 1.SSF
SU 2	1.19	47,460	396239.85	4566638.03	1284.582	1.20	0.70	Uncorrected	Pro 6H	7/28/2016 0:00	10:09:16am	New	Sensor	07282016- Excavation Deep Floor - Class 1.SSF
SU 2	1.19	47,460	396222.94	4566644.29	1285.494	1.30	0.70	Uncorrected	Pro 6H	7/28/2016 0:00	10:14:39am	New	Sensor	07282016- Excavation Deep Floor - Class 1.SSF
SU 2	1.19	47,468	396230.09	4566640.45	1285.243	1.30	0.70	Uncorrected	Pro 6H	7/28/2016 0:00	10:14:19am	New	Sensor	07282016- Excavation Deep Floor - Class 1.SSF
SU 2	1.19	47,470	396237.74	4566627.57	1285.164	1.40	0.70	Uncorrected	Pro 6H	7/28/2016 0:00	09:45:56am	New	Sensor	07282016- Excavation Deep Floor - Class 1.SSF
SU 2	1.19	47,472	396222.75	4566626.45	1285.374	1.50	0.70	Uncorrected	Pro 6H	7/28/2016 0:00	09:35:16am	New	Sensor	07282016- Excavation Deep Floor - Class 1.SSF
SU 2	1.19	47,473	396234.79	4566623.06	1285.137	1.50	0.70	Uncorrected	Pro 6H	7/28/2016 0:00	09:34:48am	New	Sensor	07282016- Excavation Deep Floor - Class 1.SSF
SU 2	1.19	47,477	396219.95	4566633.63	1285.465	1.40	0.70	Uncorrected	Pro 6H	7/28/2016 0:00	09:49:09am	New	Sensor	07282016- Excavation Deep Floor - Class 1.SSF
SU 2	1.19	47,478	396220.49	4566638.05	1285.683	1.30	0.70	Uncorrected	Pro 6H	7/28/2016 0:00	09:59:50am	New	Sensor	07282016- Excavation Deep Floor - Class 1.SSF
SU 2	1.19	47,479	396217.37	4566632.21	1285.541	1.40	0.70	Uncorrected	Pro 6H	7/28/2016 0:00	09:46:39am	New	Sensor	07282016- Excavation Deep Floor - Class 1.SSF
SU 2	1.2	47,486	396239.81	4566630.22	1285.221	1.40	0.70	Uncorrected	Pro 6H	7/28/2016 0:00	09:51:04am	New	Sensor	07282016- Excavation Deep Floor - Class 1.SSF
SU 2	1.2	47,488	396217.41	4566635.14	1285.772	1.40	0.70	Uncorrected	Pro 6H	7/28/2016 0:00	09:51:39am	New	Sensor	07282016- Excavation Deep Floor - Class 1.SSF
SU 2	1.2	47,489	396222.09	4566640.71	1284.583	1.30	0.70	Uncorrected	Pro 6H	7/28/2016 0:00	10:32:33am	New	Sensor	07282016- Excavation Deep Floor - Class 1.SSF
SU 2	1.2	47,492	396237.82	4566640.96	1285.242	1.20	0.70	Uncorrected	Pro 6H	7/28/2016 0:00	10:13:01am	New	Sensor	07282016- Excavation Deep Floor - Class 1.SSF
SU 2	1.2	47,495	396229.66	4566625.32	1285.219	1.50	0.70	Uncorrected	Pro 6H	7/28/2016 0:00	09:35:32am	New	Sensor	07282016- Excavation Deep Floor - Class 1.SSF
SU 2	1.2	47,495	396237.62	4566640.83	1284.898	1.30	0.70	Uncorrected	Pro 6H	7/28/2016 0:00	10:13:47am	New	Sensor	07282016- Excavation Deep Floor - Class 1.SSF
SU 2	1.2	47,497	396217.2	4566635.32	1285.723	1.40	0.70	Uncorrected	Pro 6H	7/28/2016 0:00	09:51:46am	New	Sensor	07282016- Excavation Deep Floor - Class 1.SSF
SU 2	1.2	47,497	396218.5	4566636.9	1285.705	1.30	0.70	Uncorrected	Pro 6H	7/28/2016 0:00	10:16:50am	New	Sensor	07282016- Excavation Deep Floor - Class 1.SSF
SU 2	1.2	47,508	396217.59	4566634.82	1285.642	1.40	0.70	Uncorrected	Pro 6H	7/28/2016 0:00	09:50:24am	New	Sensor	07282016- Excavation Deep Floor - Class 1.SSF
SU 2	1.2	47,510	396218.99	4566639.26	1285.756	1.30	0.70	Uncorrected	Pro 6H	7/28/2016 0:00	10:16:44am	New	Sensor	07282016- Excavation Deep Floor - Class 1.SSF
SU 2	1.2	47,511	396240.39	4566637.71	1285.05	1.20	0.70	Uncorrected	Pro 6H	7/28/2016 0:00	10:10:18am	New	Sensor	07282016- Excavation Deep Floor - Class 1.SSF
SU 2	1.2	47,513	396236.54	4566624.97	1285.278	1.50	0.70	Uncorrected	Pro 6H	7/28/2016 0:00	09:36:39am	New	Sensor	07282016- Excavation Deep Floor - Class 1.SSF

SU	Z-Score	CPM	Easting	Northing	MSL	PDOP	HDOP	CorrType	RcvrType	GPS_Date	GPS_Time	Update	FeatName	Datafile
SU 2	1.2	47,513	396231.41	4566636.31	1284.838	1.20	0.70	Uncorrected	Pro 6H	7/28/2016 0:00	10:03:21am	New	Sensor	07282016- Excavation Deep Floor - Class 1.SSF
SU 2	1.2	47,514	396221.68	4566645.68	1285.605	1.30	0.70	Uncorrected	Pro 6H	7/28/2016 0:00	10:17:41am	New	Sensor	07282016- Excavation Deep Floor - Class 1.SSF
SU 2	1.2	47,518	396238.59	4566628.57	1285.136	1.40	0.70	Uncorrected	Pro 6H	7/28/2016 0:00	09:48:21am	New	Sensor	07282016- Excavation Deep Floor - Class 1.SSF
SU 2	1.21	47,539	396226.48	4566638.59	1285.288	1.20	0.70	Uncorrected	Pro 6H	7/28/2016 0:00	10:05:32am	New	Sensor	07282016- Excavation Deep Floor - Class 1.SSF
SU 2	1.21	47,542	396217.55	4566631.19	1285.652	1.50	0.70	Uncorrected	Pro 6H	7/28/2016 0:00	09:43:38am	New	Sensor	07282016- Excavation Deep Floor - Class 1.SSF
SU 2	1.21	47,548	396242.35	4566635	1285.432	1.20	0.70	Uncorrected	Pro 6H	7/28/2016 0:00	10:06:28am	New	Sensor	07282016- Excavation Deep Floor - Class 1.SSF
SU 2	1.21	47,549	396228.44	4566640.38	1285.374	1.20	0.70	Uncorrected	Pro 6H	7/28/2016 0:00	10:10:47am	New	Sensor	07282016- Excavation Deep Floor - Class 1.SSF
SU 2	1.21	47,549	396223.99	4566625.23	1285.911	1.30	0.70	Uncorrected	Pro 6H	7/28/2016 0:00	10:19:19am	New	Sensor	07282016- Excavation Deep Floor - Class 1.SSF
SU 2	1.21	47,552	396218.73	4566639.25	1285.824	1.30	0.70	Uncorrected	Pro 6H	7/28/2016 0:00	10:17:26am	New	Sensor	07282016- Excavation Deep Floor - Class 1.SSF
SU 2	1.21	47,552	396233.1	4566633.13	1284.537	1.40	0.80	Uncorrected	Pro 6H	7/28/2016 0:00	10:26:53am	New	Sensor	07282016- Excavation Deep Floor - Class 1.SSF
SU 2	1.21	47,553	396216.77	4566639.43	1286.041	1.30	0.70	Uncorrected	Pro 6H	7/28/2016 0:00	10:00:53am	New	Sensor	07282016- Excavation Deep Floor - Class 1.SSF
SU 2	1.21	47,561	396219.88	4566640.82	1285.706	1.20	0.70	Uncorrected	Pro 6H	7/28/2016 0:00	10:07:14am	New	Sensor	07282016- Excavation Deep Floor - Class 1.SSF
SU 2	1.21	47,564	396241.37	4566637.59	1284.803	1.20	0.70	Uncorrected	Pro 6H	7/28/2016 0:00	10:09:13am	New	Sensor	07282016- Excavation Deep Floor - Class 1.SSF
SU 2	1.21	47,567	396237.93	4566634.03	1285.071	1.20	0.70	Uncorrected	Pro 6H	7/28/2016 0:00	10:02:01am	New	Sensor	07282016- Excavation Deep Floor - Class 1.SSF
SU 2	1.21	47,567	396238.18	4566641.5	1284.581	1.20	0.70	Uncorrected	Pro 6H	7/28/2016 0:00	10:12:41am	New	Sensor	07282016- Excavation Deep Floor - Class 1.SSF
SU 2	1.21	47,568	396243.19	4566636.71	1285.184	1.20	0.70	Uncorrected	Pro 6H	7/28/2016 0:00	10:07:49am	New	Sensor	07282016- Excavation Deep Floor - Class 1.SSF
SU 2	1.21	47,577	396218.12	4566634.54	1285.552	1.40	0.70	Uncorrected	Pro 6H	7/28/2016 0:00	09:50:25am	New	Sensor	07282016- Excavation Deep Floor - Class 1.SSF
SU 2	1.21	47,577	396225.32	4566625.45	1285.799	1.30	0.70	Uncorrected	Pro 6H	7/28/2016 0:00	10:21:12am	New	Sensor	07282016- Excavation Deep Floor - Class 1.SSF
SU 2	1.22	47,579	396235.41	4566634.82	1284.826	1.20	0.70	Uncorrected	Pro 6H	7/28/2016 0:00	10:01:57am	New	Sensor	07282016- Excavation Deep Floor - Class 1.SSF
SU 2	1.22	47,580	396238.05	4566627.48	1284.653	1.30	0.70	Uncorrected	Pro 6H	7/28/2016 0:00	10:30:49am	New	Sensor	07282016- Excavation Deep Floor - Class 1.SSF
SU 2	1.22	47,580	396224.34	4566642.02	1284.346	1.30	0.70	Uncorrected	Pro 6H	7/28/2016 0:00	10:32:12am	New	Sensor	07282016- Excavation Deep Floor - Class 1.SSF
SU 2	1.22	47,582	396222.08	4566626.99	1286.077	1.30	0.70	Uncorrected	Pro 6H	7/28/2016 0:00	10:18:17am	New	Sensor	07282016- Excavation Deep Floor - Class 1.SSF
SU 2	1.22	47,586	396226.71	4566624.4	1285.188	1.50	0.70	Uncorrected	Pro 6H	7/28/2016 0:00	09:34:33am	New	Sensor	07282016- Excavation Deep Floor - Class 1.SSF
SU 2	1.22	47,589	396216.94	4566637.31	1285.7	1.30	0.70	Uncorrected	Pro 6H	7/28/2016 0:00	09:54:38am	New	Sensor	07282016- Excavation Deep Floor - Class 1.SSF
SU 2	1.22	47,589	396237.74	4566633.26	1284.603	1.30	0.70	Uncorrected	Pro 6H	7/28/2016 0:00	10:28:54am	New	Sensor	07282016- Excavation Deep Floor - Class 1.SSF
SU 2	1.22	47,595	396238.44	4566627.91	1284.647	1.30	0.70	Uncorrected	Pro 6H	7/28/2016 0:00	10:30:50am	New	Sensor	07282016- Excavation Deep Floor - Class 1.SSF
SU 2	1.22	47,597	396242.54	4566635.74	1285.334	1.20	0.70	Uncorrected	Pro 6H	7/28/2016 0:00	10:06:30am	New	Sensor	07282016- Excavation Deep Floor - Class 1.SSF
SU 2	1.22	47,601	396217.56	4566633.43	1285.687	1.40	0.70	Uncorrected	Pro 6H	7/28/2016 0:00	09:49:00am	New	Sensor	07282016- Excavation Deep Floor - Class 1.SSF
SU 2	1.22	47,603	396223.41	4566644.94	1284.46	1.30	0.70	Uncorrected	Pro 6H	7/28/2016 0:00	10:32:16am	New	Sensor	07282016- Excavation Deep Floor - Class 1.SSF
SU 2	1.22	47,606	396239.47	4566629.15	1285.084	1.40	0.70	Uncorrected	Pro 6H	7/28/2016 0:00	09:48:29am	New	Sensor	07282016- Excavation Deep Floor - Class 1.SSF
SU 2	1.22	47,616	396216.81	4566637.76	1286.167	1.30	0.70	Uncorrected	Pro 6H	7/28/2016 0:00	10:17:58am	New	Sensor	07282016- Excavation Deep Floor - Class 1.SSF
SU 2	1.22	47,617	396223.71	4566644.56	1285.514	1.30	0.70	Uncorrected	Pro 6H	7/28/2016 0:00	10:14:31am	New	Sensor	07282016- Excavation Deep Floor - Class 1.SSF
SU 2	1.22	47,620	396223.92	4566625.95	1285.286	1.50	0.70	Uncorrected	Pro 6H	7/28/2016 0:00	09:33:58am	New	Sensor	07282016- Excavation Deep Floor - Class 1.SSF
SU 2	1.23	47,629	396217.68	4566635.76	1285.7	1.30	0.70	Uncorrected	Pro 6H	7/28/2016 0:00	09:53:07am	New	Sensor	07282016- Excavation Deep Floor - Class 1.SSF
SU 2	1.23	47,630	396223.57	4566627.21	1285.924	1.30	0.70	Uncorrected	Pro 6H	7/28/2016 0:00	10:19:15am	New	Sensor	07282016- Excavation Deep Floor - Class 1.SSF
SU 2	1.23	47,631	396223.13	4566645.5	1284.488	1.30	0.70	Uncorrected	Pro 6H	7/28/2016 0:00	10:32:17am	New	Sensor	07282016- Excavation Deep Floor - Class 1.SSF
SU 2	1.23	47,634	396222.24	4566642.53	1285.562	1.30	0.70	Uncorrected	Pro 6H	7/28/2016 0:00	10:18:48am	New	Sensor	07282016- Excavation Deep Floor - Class 1.SSF
SU 2	1.23	47,641	396224.89	4566628.96	1286.029	1.30	0.70	Uncorrected	Pro 6H	7/28/2016 0:00	10:20:23am	New	Sensor	07282016- Excavation Deep Floor - Class 1.SSF
SU 2	1.23	47,642	396234.72	4566641.18	1284.521	1.20	0.70	Uncorrected	Pro 6H	7/28/2016 0:00	10:12:02am	New	Sensor	07282016- Excavation Deep Floor - Class 1.SSF
SU 2	1.23	47,643	396222.48	4566638.93	1285.63	1.20	0.70	Uncorrected	Pro 6H	7/28/2016 0:00	10:04:07am	New	Sensor	07282016- Excavation Deep Floor - Class 1.SSF
SU 2	1.23	47,647	396224.19	4566625.73	1285.284	1.50	0.70	Uncorrected	Pro 6H	7/28/2016 0:00	09:33:29am	New	Sensor	07282016- Excavation Deep Floor - Class 1.SSF
SU 2	1.23	47,651	396236.84	4566625.59	1285.093	1.50	0.70	Uncorrected	Pro 6H	7/28/2016 0:00	09:37:32am	New	Sensor	07282016- Excavation Deep Floor - Class 1.SSF
SU 2	1.23	47,652	396217.54	4566635.46	1285.612	1.40	0.70	Uncorrected	Pro 6H	7/28/2016 0:00	09:51:49am	New	Sensor	07282016- Excavation Deep Floor - Class 1.SSF
SU 2	1.23	47,665	396220.06	4566642.42	1285.888	1.30	0.70	Uncorrected	Pro 6H	7/28/2016 0:00	10:16:39am	New	Sensor	07282016- Excavation Deep Floor - Class 1.SSF
SU 2	1.23	47,667	396238.73	4566626.21	1285.125	1.50	0.70	Uncorrected	Pro 6H	7/28/2016 0:00	09:40:27am	New	Sensor	07282016- Excavation Deep Floor - Class 1.SSF
SU 2	1.23	47,668	396220.52	4566633.49	1285.144	1.30	0.70	Uncorrected	Pro 6H	7/28/2016 0:00	10:32:49am	New	Sensor	07282016- Excavation Deep Floor - Class 1.SSF
SU 2	1.24	47,672	396220.49	4566638.34	1285.574	1.20	0.70	Uncorrected	Pro 6H	7/28/2016 0:00	10:02:43am	New	Sensor	07282016- Excavation Deep Floor - Class 1.SSF
SU 2	1.24	47,680	396223.93	4566625.93	1285.288	1.50	0.70	Uncorrected	Pro 6H	7/28/2016 0:00	09:33:57am	New	Sensor	07282016- Excavation Deep Floor - Class 1.SSF
SU 2	1.24	47,693	396235.61	4566632.97	1285.197	1.30	0.70	Uncorrected	Pro 6H	7/28/2016 0:00	09:56:13am	New	Sensor	07282016- Excavation Deep Floor - Class 1.SSF
SU 2	1.24	47,703	396241.78	4566638.31	1284.925	1.20	0.70	Uncorrected	Pro 6H	7/28/2016 0:00	10:11:42am	New	Sensor	07282016- Excavation Deep Floor - Class 1.SSF
SU 2	1.24	47,705	396217.46	4566632.03	1285.527	1.40	0.70	Uncorrected	Pro 6H	7/28/2016 0:00	09:46:36am	New	Sensor	07282016- Excavation Deep Floor - Class 1.SSF
SU 2	1.25	47,719	396217.51	4566636.3	1285.613	1.30	0.70	Uncorrected	Pro 6H	7/28/2016 0:00	09:53:14am	New	Sensor	07282016- Excavation Deep Floor - Class 1.SSF

SU	Z-Score	CPM	Easting	Northing	MSL	PDOP	HDOP	CorrType	RcvrType	GPS_Date	GPS_Time	Update	FeatName	Datafile
SU 2	1.25	47,719	396240.29	4566640.49	1284.127	1.30	0.70	Uncorrected	Pro 6H	7/28/2016 0:00	10:35:45am	New	Sensor	07282016- Excavation Deep Floor - Class 1.SSF
SU 2	1.25	47,720	396237.85	4566640.85	1284.961	1.30	0.70	Uncorrected	Pro 6H	7/28/2016 0:00	10:13:50am	New	Sensor	07282016- Excavation Deep Floor - Class 1.SSF
SU 2	1.25	47,724	396232.9	4566641	1285.281	1.20	0.70	Uncorrected	Pro 6H	7/28/2016 0:00	10:12:51am	New	Sensor	07282016- Excavation Deep Floor - Class 1.SSF
SU 2	1.25	47,727	396227.98	4566624.78	1285.955	1.40	0.80	Uncorrected	Pro 6H	7/28/2016 0:00	10:25:48am	New	Sensor	07282016- Excavation Deep Floor - Class 1.SSF
SU 2	1.25	47,738	396233.33	4566641.73	1285.265	1.20	0.70	Uncorrected	Pro 6H	7/28/2016 0:00	10:12:50am	New	Sensor	07282016- Excavation Deep Floor - Class 1.SSF
SU 2	1.25	47,743	396235.13	4566640.98	1285.392	1.20	0.70	Uncorrected	Pro 6H	7/28/2016 0:00	10:12:55am	New	Sensor	07282016- Excavation Deep Floor - Class 1.SSF
SU 2	1.25	47,747	396240.37	4566629.9	1285.223	1.40	0.70	Uncorrected	Pro 6H	7/28/2016 0:00	09:51:03am	New	Sensor	07282016- Excavation Deep Floor - Class 1.SSF
SU 2	1.25	47,747	396218.48	4566636.45	1285.463	1.30	0.70	Uncorrected	Pro 6H	7/28/2016 0:00	09:54:30am	New	Sensor	07282016- Excavation Deep Floor - Class 1.SSF
SU 2	1.25	47,756	396220.41	4566639.6	1285.817	1.20	0.70	Uncorrected	Pro 6H	7/28/2016 0:00	10:04:10am	New	Sensor	07282016- Excavation Deep Floor - Class 1.SSF
SU 2	1.25	47,764	396224.81	4566639.82	1285.106	1.30	0.70	Uncorrected	Pro 6H	7/28/2016 0:00	10:19:53am	New	Sensor	07282016- Excavation Deep Floor - Class 1.SSF
SU 2	1.26	47,778	396224.67	4566640.63	1285.139	1.30	0.70	Uncorrected	Pro 6H	7/28/2016 0:00	10:19:52am	New	Sensor	07282016- Excavation Deep Floor - Class 1.SSF
SU 2	1.26	47,779	396237.57	4566640.84	1284.85	1.30	0.70	Uncorrected	Pro 6H	7/28/2016 0:00	10:13:46am	New	Sensor	07282016- Excavation Deep Floor - Class 1.SSF
SU 2	1.26	47,791	396224.09	4566625.42	1285.162	1.50	0.70	Uncorrected	Pro 6H	7/28/2016 0:00	09:33:28am	New	Sensor	07282016- Excavation Deep Floor - Class 1.SSF
SU 2	1.26	47,792	396223.79	4566626.58	1285.958	1.30	0.70	Uncorrected	Pro 6H	7/28/2016 0:00	10:20:12am	New	Sensor	07282016- Excavation Deep Floor - Class 1.SSF
SU 2	1.26	47,793	396222.34	4566625.99	1286.094	1.30	0.70	Uncorrected	Pro 6H	7/28/2016 0:00	10:18:20am	New	Sensor	07282016- Excavation Deep Floor - Class 1.SSF
SU 2	1.26	47,800	396235.7	4566627.27	1284.742	1.30	0.70	Uncorrected	Pro 6H	7/28/2016 0:00	10:29:34am	New	Sensor	07282016- Excavation Deep Floor - Class 1.SSF
SU 2	1.26	47,805	396242.3	4566637.2	1285.322	1.20	0.70	Uncorrected	Pro 6H	7/28/2016 0:00	10:10:22am	New	Sensor	07282016- Excavation Deep Floor - Class 1.SSF
SU 2	1.26	47,805	396229.77	4566625.23	1285.583	1.40	0.80	Uncorrected	Pro 6H	7/28/2016 0:00	10:25:52am	New	Sensor	07282016- Excavation Deep Floor - Class 1.SSF
SU 2	1.26	47,806	396219.68	4566637.57	1285.761	1.30	0.70	Uncorrected	Pro 6H	7/28/2016 0:00	09:58:17am	New	Sensor	07282016- Excavation Deep Floor - Class 1.SSF
SU 2	1.27	47,812	396240.02	4566636.45	1284.089	1.30	0.70	Uncorrected	Pro 6H	7/28/2016 0:00	10:31:20am	New	Sensor	07282016- Excavation Deep Floor - Class 1.SSF
SU 2	1.27	47,813	396231.79	4566624.29	1284.772	1.40	0.80	Uncorrected	Pro 6H	7/28/2016 0:00	10:27:35am	New	Sensor	07282016- Excavation Deep Floor - Class 1.SSF
SU 2	1.27	47,814	396237.43	4566626.04	1285.062	1.50	0.70	Uncorrected	Pro 6H	7/28/2016 0:00	09:38:26am	New	Sensor	07282016- Excavation Deep Floor - Class 1.SSF
SU 2	1.27	47,817	396235.76	4566622.68	1285.071	1.50	0.70	Uncorrected	Pro 6H	7/28/2016 0:00	09:34:50am	New	Sensor	07282016- Excavation Deep Floor - Class 1.SSF
SU 2	1.27	47,826	396236.33	4566627.47	1285.094	1.50	0.70	Uncorrected	Pro 6H	7/28/2016 0:00	09:41:45am	New	Sensor	07282016- Excavation Deep Floor - Class 1.SSF
SU 2	1.27	47,826	396219.08	4566640.32	1285.835	1.20	0.70	Uncorrected	Pro 6H	7/28/2016 0:00	10:05:43am	New	Sensor	07282016- Excavation Deep Floor - Class 1.SSF
SU 2	1.27	47,827	396233.62	4566632.58	1284.724	1.40	0.80	Uncorrected	Pro 6H	7/28/2016 0:00	10:27:21am	New	Sensor	07282016- Excavation Deep Floor - Class 1.SSF
SU 2	1.27	47,830	396239.92	4566640.61	1284.048	1.30	0.70	Uncorrected	Pro 6H	7/28/2016 0:00	10:35:48am	New	Sensor	07282016- Excavation Deep Floor - Class 1.SSF
SU 2	1.27	47,834	396222.95	4566626.22	1285.334	1.50	0.70	Uncorrected	Pro 6H	7/28/2016 0:00	09:35:14am	New	Sensor	07282016- Excavation Deep Floor - Class 1.SSF
SU 2	1.27	47,835	396236.62	4566623.19	1285.087	1.50	0.70	Uncorrected	Pro 6H	7/28/2016 0:00	09:34:53am	New	Sensor	07282016- Excavation Deep Floor - Class 1.SSF
SU 2	1.27	47,840	396238.39	4566636.92	1285.036	1.20	0.70	Uncorrected	Pro 6H	7/28/2016 0:00	10:07:56am	New	Sensor	07282016- Excavation Deep Floor - Class 1.SSF
SU 2	1.27	47,846	396216.87	4566637.3	1285.673	1.30	0.70	Uncorrected	Pro 6H	7/28/2016 0:00	09:54:40am	New	Sensor	07282016- Excavation Deep Floor - Class 1.SSF
SU 2	1.27	47,848	396219.34	4566638.07	1285.619	1.30	0.70	Uncorrected	Pro 6H	7/28/2016 0:00	09:58:30am	New	Sensor	07282016- Excavation Deep Floor - Class 1.SSF
SU 2	1.28	47,880	396237.56	4566624.81	1285.09	1.50	0.70	Uncorrected	Pro 6H	7/28/2016 0:00	09:37:29am	New	Sensor	07282016- Excavation Deep Floor - Class 1.SSF
SU 2	1.28	47,881	396240.79	4566640.99	1283.904	1.30	0.70	Uncorrected	Pro 6H	7/28/2016 0:00	10:13:36am	New	Sensor	07282016- Excavation Deep Floor - Class 1.SSF
SU 2	1.28	47,883	396222.15	4566639.63	1285.447	1.20	0.70	Uncorrected	Pro 6H	7/28/2016 0:00	10:05:58am	New	Sensor	07282016- Excavation Deep Floor - Class 1.SSF
SU 2	1.28	47,892	396219.18	4566632.45	1285.525	1.40	0.70	Uncorrected	Pro 6H	7/28/2016 0:00	09:46:42am	New	Sensor	07282016- Excavation Deep Floor - Class 1.SSF
SU 2	1.28	47,895	396239.52	4566627.63	1285.114	1.40	0.70	Uncorrected	Pro 6H	7/28/2016 0:00	09:46:03am	New	Sensor	07282016- Excavation Deep Floor - Class 1.SSF
SU 2	1.28	47,895	396239.55	4566627.55	1285.012	1.40	0.70	Uncorrected	Pro 6H	7/28/2016 0:00	09:47:12am	New	Sensor	07282016- Excavation Deep Floor - Class 1.SSF
SU 2	1.28	47,895	396239.07	4566638.1	1284.648	1.20	0.70	Uncorrected	Pro 6H	7/28/2016 0:00	10:09:18am	New	Sensor	07282016- Excavation Deep Floor - Class 1.SSF
SU 2	1.28	47,898	396220.79	4566646.03	1286.256	1.30	0.70	Uncorrected	Pro 6H	7/28/2016 0:00	10:15:12am	New	Sensor	07282016- Excavation Deep Floor - Class 1.SSF
SU 2	1.29	47,907	396222.67	4566625.94	1285.421	1.50	0.70	Uncorrected	Pro 6H	7/28/2016 0:00	09:35:18am	New	Sensor	07282016- Excavation Deep Floor - Class 1.SSF
SU 2	1.29	47,908	396235.83	4566625.19	1285.281	1.50	0.70	Uncorrected	Pro 6H	7/28/2016 0:00	09:36:40am	New	Sensor	07282016- Excavation Deep Floor - Class 1.SSF
SU 2	1.29	47,911	396223.86	4566643.66	1285.476	1.30	0.70	Uncorrected	Pro 6H	7/28/2016 0:00	10:14:30am	New	Sensor	07282016- Excavation Deep Floor - Class 1.SSF
SU 2	1.29	47,911	396230.87	4566624.77	1284.894	1.40	0.80	Uncorrected	Pro 6H	7/28/2016 0:00	10:26:41am	New	Sensor	07282016- Excavation Deep Floor - Class 1.SSF
SU 2	1.29	47,921	396232.25	4566640.69	1285.267	1.30	0.70	Uncorrected	Pro 6H	7/28/2016 0:00	10:14:16am	New	Sensor	07282016- Excavation Deep Floor - Class 1.SSF
SU 2	1.29	47,931	396226.7	4566638.01	1285.19	1.20	0.70	Uncorrected	Pro 6H	7/28/2016 0:00	10:04:40am	New	Sensor	07282016- Excavation Deep Floor - Class 1.SSF
SU 2	1.29	47,935	396233.78	4566641.94	1285.369	1.30	0.70	Uncorrected	Pro 6H	7/28/2016 0:00	10:14:05am	New	Sensor	07282016- Excavation Deep Floor - Class 1.SSF
SU 2	1.29	47,937	396217.53	4566635.06	1285.73	1.40	0.70	Uncorrected	Pro 6H	7/28/2016 0:00	09:51:38am	New	Sensor	07282016- Excavation Deep Floor - Class 1.SSF
SU 2	1.29	47,939	396219.8	4566639.56	1285.877	1.20	0.70	Uncorrected	Pro 6H	7/28/2016 0:00	10:04:11am	New	Sensor	07282016- Excavation Deep Floor - Class 1.SSF
SU 2	1.29	47,944	396231.52	4566624.84	1285.004	1.40	0.80	Uncorrected	Pro 6H	7/28/2016 0:00	10:28:39am	New	Sensor	07282016- Excavation Deep Floor - Class 1.SSF
SU 2	1.3	47,958	396224.01	4566625.89	1285.31	1.50	0.70	Uncorrected	Pro 6H	7/28/2016 0:00	09:34:02am	New	Sensor	07282016- Excavation Deep Floor - Class 1.SSF
SU 2	1.3	47,967	396241	4566635.31	1285.227	1.20	0.70	Uncorrected	Pro 6H	7/28/2016 0:00	10:06:26am	New	Sensor	07282016- Excavation Deep Floor - Class 1.SSF

SU	Z-Score	CPM	Easting	Northing	MSL	PDOP	HDOP	CorrType	RcvrType	GPS_Date	GPS_Time	Update	FeatName	Datafile
SU 2	1.3	47,976	396223.19	4566626.69	1285.584	1.50	0.70	Uncorrected	Pro 6H	7/28/2016 0:00	09:36:05am	New	Sensor	07282016- Excavation Deep Floor - Class 1.SSF
SU 2	1.3	47,981	396217.2	4566634.84	1285.75	1.40	0.70	Uncorrected	Pro 6H	7/28/2016 0:00	09:50:20am	New	Sensor	07282016- Excavation Deep Floor - Class 1.SSF
SU 2	1.3	47,988	396239.67	4566639.73	1284.126	1.30	0.70	Uncorrected	Pro 6H	7/28/2016 0:00	10:35:51am	New	Sensor	07282016- Excavation Deep Floor - Class 1.SSF
SU 2	1.3	47,992	396223.46	4566625.81	1285.845	1.30	0.70	Uncorrected	Pro 6H	7/28/2016 0:00	10:19:17am	New	Sensor	07282016- Excavation Deep Floor - Class 1.SSF
SU 2	1.3	47,994	396223.93	4566625.96	1285.281	1.50	0.70	Uncorrected	Pro 6H	7/28/2016 0:00	09:33:36am	New	Sensor	07282016- Excavation Deep Floor - Class 1.SSF
SU 2	1.31	48,002	396221.3	4566645.62	1285.851	1.30	0.70	Uncorrected	Pro 6H	7/28/2016 0:00	10:14:57am	New	Sensor	07282016- Excavation Deep Floor - Class 1.SSF
SU 2	1.31	48,007	396237.74	4566626.91	1284.618	1.30	0.70	Uncorrected	Pro 6H	7/28/2016 0:00	10:30:11am	New	Sensor	07282016- Excavation Deep Floor - Class 1.SSF
SU 2	1.31	48,016	396239.11	4566640.77	1284.895	1.20	0.70	Uncorrected	Pro 6H	7/28/2016 0:00	10:13:04am	New	Sensor	07282016- Excavation Deep Floor - Class 1.SSF
SU 2	1.31	48,024	396243.47	4566638.43	1284.683	1.20	0.70	Uncorrected	Pro 6H	7/28/2016 0:00	10:12:25am	New	Sensor	07282016- Excavation Deep Floor - Class 1.SSF
SU 2	1.31	48,027	396222.83	4566639.35	1285.506	1.20	0.70	Uncorrected	Pro 6H	7/28/2016 0:00	10:05:37am	New	Sensor	07282016- Excavation Deep Floor - Class 1.SSF
SU 2	1.31	48,031	396237.47	4566642.14	1284.344	1.30	0.70	Uncorrected	Pro 6H	7/28/2016 0:00	10:36:11am	New	Sensor	07282016- Excavation Deep Floor - Class 1.SSF
SU 2	1.32	48,052	396231.67	4566624.77	1285.23	1.50	0.70	Uncorrected	Pro 6H	7/28/2016 0:00	09:35:35am	New	Sensor	07282016- Excavation Deep Floor - Class 1.SSF
SU 2	1.32	48,052	396231.55	4566625.12	1284.854	1.30	0.70	Uncorrected	Pro 6H	7/28/2016 0:00	10:33:11am	New	Sensor	07282016- Excavation Deep Floor - Class 1.SSF
SU 2	1.32	48,073	396224.87	4566629.9	1285.497	1.50	0.70	Uncorrected	Pro 6H	7/28/2016 0:00	09:42:36am	New	Sensor	07282016- Excavation Deep Floor - Class 1.SSF
SU 2	1.32	48,080	396227.86	4566624.84	1284.871	1.30	0.70	Uncorrected	Pro 6H	7/28/2016 0:00	10:34:06am	New	Sensor	07282016- Excavation Deep Floor - Class 1.SSF
SU 2	1.32	48,085	396224.47	4566624.84	1285.804	1.30	0.70	Uncorrected	Pro 6H	7/28/2016 0:00	10:21:08am	New	Sensor	07282016- Excavation Deep Floor - Class 1.SSF
SU 2	1.33	48,091	396225	4566639.09	1285.129	1.30	0.70	Uncorrected	Pro 6H	7/28/2016 0:00	10:19:54am	New	Sensor	07282016- Excavation Deep Floor - Class 1.SSF
SU 2	1.33	48,107	396243.82	4566637.39	1285.214	1.20	0.70	Uncorrected	Pro 6H	7/28/2016 0:00	10:10:24am	New	Sensor	07282016- Excavation Deep Floor - Class 1.SSF
SU 2	1.33	48,111	396242.59	4566637.89	1284.775	1.20	0.70	Uncorrected	Pro 6H	7/28/2016 0:00	10:09:11am	New	Sensor	07282016- Excavation Deep Floor - Class 1.SSF
SU 2	1.33	48,117	396240.98	4566637.24	1285.138	1.20	0.70	Uncorrected	Pro 6H	7/28/2016 0:00	10:10:19am	New	Sensor	07282016- Excavation Deep Floor - Class 1.SSF
SU 2	1.34	48,137	396217.79	4566633.03	1285.505	1.40	0.70	Uncorrected	Pro 6H	7/28/2016 0:00	09:47:52am	New	Sensor	07282016- Excavation Deep Floor - Class 1.SSF
SU 2	1.34	48,140	396218.69	4566636.18	1285.34	1.30	0.70	Uncorrected	Pro 6H	7/28/2016 0:00	09:53:16am	New	Sensor	07282016- Excavation Deep Floor - Class 1.SSF
SU 2	1.34	48,141	396233.59	4566635.29	1284.037	1.40	0.80	Uncorrected	Pro 6H	7/28/2016 0:00	10:26:56am	New	Sensor	07282016- Excavation Deep Floor - Class 1.SSF
SU 2	1.34	48,153	396219.9	4566632.16	1285.505	1.40	0.70	Uncorrected	Pro 6H	7/28/2016 0:00	09:46:43am	New	Sensor	07282016- Excavation Deep Floor - Class 1.SSF
SU 2	1.34	48,164	396232.89	4566641.09	1285.195	1.30	0.70	Uncorrected	Pro 6H	7/28/2016 0:00	10:14:15am	New	Sensor	07282016- Excavation Deep Floor - Class 1.SSF
SU 2	1.34	48,165	396217.62	4566631.3	1285.616	1.40	0.70	Uncorrected	Pro 6H	7/28/2016 0:00	09:45:23am	New	Sensor	07282016- Excavation Deep Floor - Class 1.SSF
SU 2	1.34	48,168	396222.82	4566626.18	1285.353	1.50	0.70	Uncorrected	Pro 6H	7/28/2016 0:00	09:35:15am	New	Sensor	07282016- Excavation Deep Floor - Class 1.SSF
SU 2	1.34	48,181	396218.25	4566634.89	1285.557	1.40	0.70	Uncorrected	Pro 6H	7/28/2016 0:00	09:51:34am	New	Sensor	07282016- Excavation Deep Floor - Class 1.SSF
SU 2	1.35	48,184	396224.24	4566625.22	1284.608	1.50	0.70	Uncorrected	Pro 6H	7/28/2016 0:00	09:34:04am	New	Sensor	07282016- Excavation Deep Floor - Class 1.SSF
SU 2	1.35	48,189	396222.45	4566629.74	1285.203	1.30	0.70	Uncorrected	Pro 6H	7/28/2016 0:00	10:33:50am	New	Sensor	07282016- Excavation Deep Floor - Class 1.SSF
SU 2	1.35	48,193	396223.95	4566626	1285.288	1.50	0.70	Uncorrected	Pro 6H	7/28/2016 0:00	09:33:49am	New	Sensor	07282016- Excavation Deep Floor - Class 1.SSF
SU 2	1.35	48,202	396227.13	4566624.85	1284.911	1.30	0.70	Uncorrected	Pro 6H	7/28/2016 0:00	10:34:05am	New	Sensor	07282016- Excavation Deep Floor - Class 1.SSF
SU 2	1.35	48,204	396239.86	4566636.54	1285.101	1.20	0.70	Uncorrected	Pro 6H	7/28/2016 0:00	10:07:54am	New	Sensor	07282016- Excavation Deep Floor - Class 1.SSF
SU 2	1.35	48,211	396220.09	4566638.37	1285.745	1.30	0.70	Uncorrected	Pro 6H	7/28/2016 0:00	10:15:40am	New	Sensor	07282016- Excavation Deep Floor - Class 1.SSF
SU 2	1.35	48,217	396238.63	4566638.46	1283.9	1.30	0.70	Uncorrected	Pro 6H	7/28/2016 0:00	10:29:07am	New	Sensor	07282016- Excavation Deep Floor - Class 1.SSF
SU 2	1.35	48,218	396231.81	4566624.57	1285.061	1.50	0.70	Uncorrected	Pro 6H	7/28/2016 0:00	09:35:01am	New	Sensor	07282016- Excavation Deep Floor - Class 1.SSF
SU 2	1.35	48,220	396234.66	4566633.27	1285.046	1.30	0.70	Uncorrected	Pro 6H	7/28/2016 0:00	09:56:16am	New	Sensor	07282016- Excavation Deep Floor - Class 1.SSF
SU 2	1.35	48,225	396224.47	4566625.2	1285.957	1.30	0.70	Uncorrected	Pro 6H	7/28/2016 0:00	10:20:17am	New	Sensor	07282016- Excavation Deep Floor - Class 1.SSF
SU 2	1.35	48,228	396222.66	4566626.26	1285.431	1.50	0.70	Uncorrected	Pro 6H	7/28/2016 0:00	09:35:17am	New	Sensor	07282016- Excavation Deep Floor - Class 1.SSF
SU 2	1.36	48,236	396218.03	4566636.59	1285.541	1.30	0.70	Uncorrected	Pro 6H	7/28/2016 0:00	09:54:31am	New	Sensor	07282016- Excavation Deep Floor - Class 1.SSF
SU 2	1.36	48,244	396230.32	4566625.65	1285.224	1.50	0.70	Uncorrected	Pro 6H	7/28/2016 0:00	09:35:55am	New	Sensor	07282016- Excavation Deep Floor - Class 1.SSF
SU 2	1.36	48,249	396222.29	4566646.64	1285.776	1.30	0.70	Uncorrected	Pro 6H	7/28/2016 0:00	10:14:35am	New	Sensor	07282016- Excavation Deep Floor - Class 1.SSF
SU 2	1.36	48,261	396240.94	4566636.8	1285.149	1.20	0.70	Uncorrected	Pro 6H	7/28/2016 0:00	10:09:04am	New	Sensor	07282016- Excavation Deep Floor - Class 1.SSF
SU 2	1.36	48,262	396222.27	4566640.21	1284.535	1.30	0.70	Uncorrected	Pro 6H	7/28/2016 0:00	10:32:34am	New	Sensor	07282016- Excavation Deep Floor - Class 1.SSF
SU 2	1.36	48,265	396216.83	4566638.49	1286.134	1.30	0.70	Uncorrected	Pro 6H	7/28/2016 0:00	10:17:57am	New	Sensor	07282016- Excavation Deep Floor - Class 1.SSF
SU 2	1.36	48,271	396238.05	4566625.39	1285.054	1.50	0.70	Uncorrected	Pro 6H	7/28/2016 0:00	09:38:24am	New	Sensor	07282016- Excavation Deep Floor - Class 1.SSF
SU 2	1.37	48,298	396234.14	4566631.87	1285.154	1.30	0.70	Uncorrected	Pro 6H	7/28/2016 0:00	09:53:39am	New	Sensor	07282016- Excavation Deep Floor - Class 1.SSF
SU 2	1.37	48,300	396233.82	4566641.95	1285.328	1.30	0.70	Uncorrected	Pro 6H	7/28/2016 0:00	10:14:09am	New	Sensor	07282016- Excavation Deep Floor - Class 1.SSF
SU 2	1.37	48,302	396222.81	4566626.32	1285.395	1.50	0.70	Uncorrected	Pro 6H	7/28/2016 0:00	09:35:21am	New	Sensor	07282016- Excavation Deep Floor - Class 1.SSF
SU 2	1.37	48,305	396238.49	4566626.27	1285.178	1.50	0.70	Uncorrected	Pro 6H	7/28/2016 0:00	09:42:56am	New	Sensor	07282016- Excavation Deep Floor - Class 1.SSF
SU 2	1.37	48,315	396237.26	4566642.03	1285.054	1.30	0.70	Uncorrected	Pro 6H	7/28/2016 0:00	10:13:56am	New	Sensor	07282016- Excavation Deep Floor - Class 1.SSF
SU 2	1.38	48,331	396222.96	4566638.5	1285.165	1.20	0.70	Uncorrected	Pro 6H	7/28/2016 0:00	10:03:09am	New	Sensor	07282016- Excavation Deep Floor - Class 1.SSF

SU	Z-Score	CPM	Easting	Northing	MSL	PDOP	HDOP	CorrType	RcvrType	GPS_Date	GPS_Time	Update	FeatName	Datafile
SU 2	1.38	48,333	396237.07	4566641.18	1284.129	1.40	0.80	Uncorrected	Pro 6H	7/28/2016 0:00	10:28:01am	New	Sensor	07282016- Excavation Deep Floor - Class 1.SSF
SU 2	1.38	48,362	396237.68	4566626.75	1284.665	1.30	0.70	Uncorrected	Pro 6H	7/28/2016 0:00	10:30:48am	New	Sensor	07282016- Excavation Deep Floor - Class 1.SSF
SU 2	1.38	48,367	396234.59	4566629.64	1285.18	1.40	0.70	Uncorrected	Pro 6H	7/28/2016 0:00	09:48:15am	New	Sensor	07282016- Excavation Deep Floor - Class 1.SSF
SU 2	1.38	48,367	396217.09	4566635.39	1285.703	1.40	0.70	Uncorrected	Pro 6H	7/28/2016 0:00	09:51:44am	New	Sensor	07282016- Excavation Deep Floor - Class 1.SSF
SU 2	1.39	48,371	396221.96	4566635.74	1285.373	1.30	0.70	Uncorrected	Pro 6H	7/28/2016 0:00	09:54:25am	New	Sensor	07282016- Excavation Deep Floor - Class 1.SSF
SU 2	1.39	48,376	396234.11	4566642.08	1285.062	1.20	0.70	Uncorrected	Pro 6H	7/28/2016 0:00	10:12:48am	New	Sensor	07282016- Excavation Deep Floor - Class 1.SSF
SU 2	1.39	48,377	396231.08	4566625.55	1285.16	1.50	0.70	Uncorrected	Pro 6H	7/28/2016 0:00	09:35:54am	New	Sensor	07282016- Excavation Deep Floor - Class 1.SSF
SU 2	1.39	48,379	396222.44	4566645.33	1285.745	1.30	0.70	Uncorrected	Pro 6H	7/28/2016 0:00	10:14:52am	New	Sensor	07282016- Excavation Deep Floor - Class 1.SSF
SU 2	1.39	48,386	396219.77	4566640	1285.791	1.20	0.70	Uncorrected	Pro 6H	7/28/2016 0:00	10:05:42am	New	Sensor	07282016- Excavation Deep Floor - Class 1.SSF
SU 2	1.39	48,390	396224.79	4566625.98	1284.91	1.30	0.70	Uncorrected	Pro 6H	7/28/2016 0:00	10:34:01am	New	Sensor	07282016- Excavation Deep Floor - Class 1.SSF
SU 2	1.39	48,405	396242.84	4566635.72	1285.3	1.20	0.70	Uncorrected	Pro 6H	7/28/2016 0:00	10:07:48am	New	Sensor	07282016- Excavation Deep Floor - Class 1.SSF
SU 2	1.39	48,411	396222.89	4566625.58	1285.323	1.50	0.70	Uncorrected	Pro 6H	7/28/2016 0:00	09:34:27am	New	Sensor	07282016- Excavation Deep Floor - Class 1.SSF
SU 2	1.4	48,419	396241.69	4566637.29	1285.16	1.20	0.70	Uncorrected	Pro 6H	7/28/2016 0:00	10:10:20am	New	Sensor	07282016- Excavation Deep Floor - Class 1.SSF
SU 2	1.4	48,430	396240.09	4566628.72	1285.073	1.40	0.70	Uncorrected	Pro 6H	7/28/2016 0:00	09:48:27am	New	Sensor	07282016- Excavation Deep Floor - Class 1.SSF
SU 2	1.4	48,431	396223.61	4566642.33	1285.561	1.30	0.70	Uncorrected	Pro 6H	7/28/2016 0:00	10:14:47am	New	Sensor	07282016- Excavation Deep Floor - Class 1.SSF
SU 2	1.4	48,434	396224.35	4566641.2	1285.157	1.30	0.70	Uncorrected	Pro 6H	7/28/2016 0:00	10:19:51am	New	Sensor	07282016- Excavation Deep Floor - Class 1.SSF
SU 2	1.4	48,435	396224.13	4566642.84	1284.375	1.30	0.70	Uncorrected	Pro 6H	7/28/2016 0:00	10:32:13am	New	Sensor	07282016- Excavation Deep Floor - Class 1.SSF
SU 2	1.4	48,438	396242.86	4566637.81	1284.951	1.20	0.70	Uncorrected	Pro 6H	7/28/2016 0:00	10:11:43am	New	Sensor	07282016- Excavation Deep Floor - Class 1.SSF
SU 2	1.4	48,442	396217.54	4566631.88	1285.586	1.40	0.70	Uncorrected	Pro 6H	7/28/2016 0:00	09:46:34am	New	Sensor	07282016- Excavation Deep Floor - Class 1.SSF
SU 2	1.4	48,444	396219.2	4566638.83	1285.673	1.20	0.70	Uncorrected	Pro 6H	7/28/2016 0:00	10:02:44am	New	Sensor	07282016- Excavation Deep Floor - Class 1.SSF
SU 2	1.4	48,445	396217.99	4566633.54	1285.574	1.40	0.70	Uncorrected	Pro 6H	7/28/2016 0:00	09:48:59am	New	Sensor	07282016- Excavation Deep Floor - Class 1.SSF
SU 2	1.4	48,447	396217.81	4566631.09	1285.608	1.50	0.70	Uncorrected	Pro 6H	7/28/2016 0:00	09:43:37am	New	Sensor	07282016- Excavation Deep Floor - Class 1.SSF
SU 2	1.4	48,454	396233.54	4566625.82	1284.766	1.30	0.70	Uncorrected	Pro 6H	7/28/2016 0:00	10:29:26am	New	Sensor	07282016- Excavation Deep Floor - Class 1.SSF
SU 2	1.4	48,457	396239.93	4566629.78	1284.548	1.30	0.70	Uncorrected	Pro 6H	7/28/2016 0:00	10:30:53am	New	Sensor	07282016- Excavation Deep Floor - Class 1.SSF
SU 2	1.41	48,467	396228.52	4566638.95	1285.295	1.30	0.70	Uncorrected	Pro 6H	7/28/2016 0:00	10:23:49am	New	Sensor	07282016- Excavation Deep Floor - Class 1.SSF
SU 2	1.41	48,477	396236.98	4566625.77	1284.58	1.30	0.70	Uncorrected	Pro 6H	7/28/2016 0:00	10:30:09am	New	Sensor	07282016- Excavation Deep Floor - Class 1.SSF
SU 2	1.41	48,482	396224.14	4566625.86	1285.284	1.50	0.70	Uncorrected	Pro 6H	7/28/2016 0:00	09:33:30am	New	Sensor	07282016- Excavation Deep Floor - Class 1.SSF
SU 2	1.41	48,489	396217.07	4566637.18	1285.688	1.30	0.70	Uncorrected	Pro 6H	7/28/2016 0:00	09:54:46am	New	Sensor	07282016- Excavation Deep Floor - Class 1.SSF
SU 2	1.41	48,500	396217.21	4566633.77	1285.719	1.40	0.70	Uncorrected	Pro 6H	7/28/2016 0:00	09:49:04am	New	Sensor	07282016- Excavation Deep Floor - Class 1.SSF
SU 2	1.41	48,505	396217.47	4566631.43	1285.601	1.40	0.70	Uncorrected	Pro 6H	7/28/2016 0:00	09:45:25am	New	Sensor	07282016- Excavation Deep Floor - Class 1.SSF
SU 2	1.42	48,537	396240.64	4566640.24	1283.806	1.40	0.80	Uncorrected	Pro 6H	7/28/2016 0:00	10:28:11am	New	Sensor	07282016- Excavation Deep Floor - Class 1.SSF
SU 2	1.42	48,549	396238.92	4566641.37	1284.517	1.30	0.70	Uncorrected	Pro 6H	7/28/2016 0:00	10:13:43am	New	Sensor	07282016- Excavation Deep Floor - Class 1.SSF
SU 2	1.42	48,550	396243.5	4566637.18	1285.255	1.20	0.70	Uncorrected	Pro 6H	7/28/2016 0:00	10:10:24am	New	Sensor	07282016- Excavation Deep Floor - Class 1.SSF
SU 2	1.43	48,559	396218.03	4566636.12	1285.464	1.30	0.70	Uncorrected	Pro 6H	7/28/2016 0:00	09:53:15am	New	Sensor	07282016- Excavation Deep Floor - Class 1.SSF
SU 2	1.43	48,566	396229.57	4566624.42	1284.922	1.40	0.80	Uncorrected	Pro 6H	7/28/2016 0:00	10:26:38am	New	Sensor	07282016- Excavation Deep Floor - Class 1.SSF
SU 2	1.43	48,569	396223.94	4566626.08	1285.287	1.50	0.70	Uncorrected	Pro 6H	7/28/2016 0:00	09:33:12am	New	Sensor	07282016- Excavation Deep Floor - Class 1.SSF
SU 2	1.43	48,569	396222.96	4566639.03	1285.345	1.20	0.70	Uncorrected	Pro 6H	7/28/2016 0:00	10:04:34am	New	Sensor	07282016- Excavation Deep Floor - Class 1.SSF
SU 2	1.43	48,572	396237.61	4566626.3	1285.156	1.50	0.70	Uncorrected	Pro 6H	7/28/2016 0:00	09:40:21am	New	Sensor	07282016- Excavation Deep Floor - Class 1.SSF
SU 2	1.43	48,575	396242.83	4566639.04	1284.708	1.20	0.70	Uncorrected	Pro 6H	7/28/2016 0:00	10:11:49am	New	Sensor	07282016- Excavation Deep Floor - Class 1.SSF
SU 2	1.43	48,580	396233.65	4566641.93	1285.386	1.30	0.70	Uncorrected	Pro 6H	7/28/2016 0:00	10:14:04am	New	Sensor	07282016- Excavation Deep Floor - Class 1.SSF
SU 2	1.43	48,581	396224.2	4566625.21	1285.82	1.30	0.70	Uncorrected	Pro 6H	7/28/2016 0:00	10:21:07am	New	Sensor	07282016- Excavation Deep Floor - Class 1.SSF
SU 2	1.43	48,586	396239.08	4566640.03	1284.085	1.30	0.70	Uncorrected	Pro 6H	7/28/2016 0:00	10:35:59am	New	Sensor	07282016- Excavation Deep Floor - Class 1.SSF
SU 2	1.43	48,590	396223.44	4566639.26	1285.433	1.20	0.70	Uncorrected	Pro 6H	7/28/2016 0:00	10:05:36am	New	Sensor	07282016- Excavation Deep Floor - Class 1.SSF
SU 2	1.43	48,596	396237.22	4566625.2	1285.058	1.50	0.70	Uncorrected	Pro 6H	7/28/2016 0:00	09:38:21am	New	Sensor	07282016- Excavation Deep Floor - Class 1.SSF
SU 2	1.44	48,602	396224.63	4566641.65	1284.319	1.30	0.70	Uncorrected	Pro 6H	7/28/2016 0:00	10:32:11am	New	Sensor	07282016- Excavation Deep Floor - Class 1.SSF
SU 2	1.44	48,603	396237.54	4566624.8	1285.089	1.50	0.70	Uncorrected	Pro 6H	7/28/2016 0:00	09:37:28am	New	Sensor	07282016- Excavation Deep Floor - Class 1.SSF
SU 2	1.44	48,606	396240.9	4566640.62	1283.934	1.30	0.70	Uncorrected	Pro 6H	7/28/2016 0:00	10:13:35am	New	Sensor	07282016- Excavation Deep Floor - Class 1.SSF
SU 2	1.44	48,610	396242.32	4566636.85	1285.026	1.20	0.70	Uncorrected	Pro 6H	7/28/2016 0:00	10:07:52am	New	Sensor	07282016- Excavation Deep Floor - Class 1.SSF
SU 2	1.44	48,618	396223.94	4566626	1285.287	1.50	0.70	Uncorrected	Pro 6H	7/28/2016 0:00	09:33:50am	New	Sensor	07282016- Excavation Deep Floor - Class 1.SSF
SU 2	1.44	48,620	396238.09	4566625.7	1285.134	1.50	0.70	Uncorrected	Pro 6H	7/28/2016 0:00	09:39:22am	New	Sensor	07282016- Excavation Deep Floor - Class 1.SSF
SU 2	1.44	48,621	396238.09	4566626.48	1285.177	1.50	0.70	Uncorrected	Pro 6H	7/28/2016 0:00	09:42:55am	New	Sensor	07282016- Excavation Deep Floor - Class 1.SSF
SU 2	1.44	48,622	396240.68	4566641.2	1283.99	1.30	0.70	Uncorrected	Pro 6H	7/28/2016 0:00	10:13:40am	New	Sensor	07282016- Excavation Deep Floor - Class 1.SSF

SU	Z-Score	CPM	Easting	Northing	MSL	PDOP	HDOP	CorrType	RcvrType	GPS_Date	GPS_Time	Update	FeatName	Datafile
SU 2	1.44	48,626	396242.27	4566638.81	1284.571	1.20	0.70	Uncorrected	Pro 6H	7/28/2016 0:00	10:12:23am	New	Sensor	07282016- Excavation Deep Floor - Class 1.SSF
SU 2	1.44	48,628	396233.4	4566633.1	1284.953	1.30	0.70	Uncorrected	Pro 6H	7/28/2016 0:00	09:55:32am	New	Sensor	07282016- Excavation Deep Floor - Class 1.SSF
SU 2	1.44	48,641	396224.05	4566625.39	1284.628	1.50	0.70	Uncorrected	Pro 6H	7/28/2016 0:00	09:34:06am	New	Sensor	07282016- Excavation Deep Floor - Class 1.SSF
SU 2	1.44	48,645	396217.13	4566637.43	1285.625	1.30	0.70	Uncorrected	Pro 6H	7/28/2016 0:00	09:54:54am	New	Sensor	07282016- Excavation Deep Floor - Class 1.SSF
SU 2	1.44	48,648	396223.9	4566625.99	1285.255	1.50	0.70	Uncorrected	Pro 6H	7/28/2016 0:00	09:33:55am	New	Sensor	07282016- Excavation Deep Floor - Class 1.SSF
SU 2	1.44	48,648	396222.34	4566626.32	1285.299	1.50	0.70	Uncorrected	Pro 6H	7/28/2016 0:00	09:34:24am	New	Sensor	07282016- Excavation Deep Floor - Class 1.SSF
SU 2	1.45	48,651	396217.33	4566635.33	1285.686	1.40	0.70	Uncorrected	Pro 6H	7/28/2016 0:00	09:51:48am	New	Sensor	07282016- Excavation Deep Floor - Class 1.SSF
SU 2	1.45	48,655	396235.98	4566623.78	1284.652	1.30	0.70	Uncorrected	Pro 6H	7/28/2016 0:00	10:30:06am	New	Sensor	07282016- Excavation Deep Floor - Class 1.SSF
SU 2	1.45	48,668	396242.31	4566638.31	1284.938	1.20	0.70	Uncorrected	Pro 6H	7/28/2016 0:00	10:10:28am	New	Sensor	07282016- Excavation Deep Floor - Class 1.SSF
SU 2	1.45	48,671	396243.53	4566638.86	1284.694	1.20	0.70	Uncorrected	Pro 6H	7/28/2016 0:00	10:12:30am	New	Sensor	07282016- Excavation Deep Floor - Class 1.SSF
SU 2	1.45	48,675	396217.82	4566634.99	1285.646	1.40	0.70	Uncorrected	Pro 6H	7/28/2016 0:00	09:51:35am	New	Sensor	07282016- Excavation Deep Floor - Class 1.SSF
SU 2	1.45	48,684	396217.26	4566635.3	1285.73	1.40	0.70	Uncorrected	Pro 6H	7/28/2016 0:00	09:51:47am	New	Sensor	07282016- Excavation Deep Floor - Class 1.SSF
SU 2	1.45	48,687	396217.48	4566633.51	1285.671	1.40	0.70	Uncorrected	Pro 6H	7/28/2016 0:00	09:49:02am	New	Sensor	07282016- Excavation Deep Floor - Class 1.SSF
SU 2	1.45	48,690	396218.07	4566632.08	1285.463	1.40	0.70	Uncorrected	Pro 6H	7/28/2016 0:00	09:46:33am	New	Sensor	07282016- Excavation Deep Floor - Class 1.SSF
SU 2	1.46	48,696	396233.63	4566641.7	1284.805	1.20	0.70	Uncorrected	Pro 6H	7/28/2016 0:00	10:12:06am	New	Sensor	07282016- Excavation Deep Floor - Class 1.SSF
SU 2	1.46	48,713	396220.53	4566633.52	1285.144	1.30	0.70	Uncorrected	Pro 6H	7/28/2016 0:00	10:32:48am	New	Sensor	07282016- Excavation Deep Floor - Class 1.SSF
SU 2	1.46	48,731	396221.39	4566646.29	1285.794	1.30	0.70	Uncorrected	Pro 6H	7/28/2016 0:00	10:14:56am	New	Sensor	07282016- Excavation Deep Floor - Class 1.SSF
SU 2	1.46	48,733	396217.72	4566634.21	1285.711	1.40	0.70	Uncorrected	Pro 6H	7/28/2016 0:00	09:50:15am	New	Sensor	07282016- Excavation Deep Floor - Class 1.SSF
SU 2	1.47	48,768	396224.12	4566625.94	1285.251	1.50	0.70	Uncorrected	Pro 6H	7/28/2016 0:00	09:34:10am	New	Sensor	07282016- Excavation Deep Floor - Class 1.SSF
SU 2	1.47	48,779	396222.63	4566627.03	1285.61	1.50	0.70	Uncorrected	Pro 6H	7/28/2016 0:00	09:36:08am	New	Sensor	07282016- Excavation Deep Floor - Class 1.SSF
SU 2	1.47	48,785	396238.89	4566639.55	1284.254	1.30	0.70	Uncorrected	Pro 6H	7/28/2016 0:00	10:35:58am	New	Sensor	07282016- Excavation Deep Floor - Class 1.SSF
SU 2	1.48	48,798	396217.1	4566636.38	1285.717	1.30	0.70	Uncorrected	Pro 6H	7/28/2016 0:00	09:53:13am	New	Sensor	07282016- Excavation Deep Floor - Class 1.SSF
SU 2	1.48	48,805	396222.73	4566625.94	1285.332	1.50	0.70	Uncorrected	Pro 6H	7/28/2016 0:00	09:34:26am	New	Sensor	07282016- Excavation Deep Floor - Class 1.SSF
SU 2	1.48	48,818	396223.91	4566625.99	1285.266	1.50	0.70	Uncorrected	Pro 6H	7/28/2016 0:00	09:33:35am	New	Sensor	07282016- Excavation Deep Floor - Class 1.SSF
SU 2	1.48	48,822	396222.52	4566626.28	1285.321	1.50	0.70	Uncorrected	Pro 6H	7/28/2016 0:00	09:34:25am	New	Sensor	07282016- Excavation Deep Floor - Class 1.SSF
SU 2	1.48	48,830	396237.29	4566641.54	1284.126	1.40	0.80	Uncorrected	Pro 6H	7/28/2016 0:00	10:28:03am	New	Sensor	07282016- Excavation Deep Floor - Class 1.SSF
SU 2	1.49	48,843	396244	4566638.24	1284.811	1.20	0.70	Uncorrected	Pro 6H	7/28/2016 0:00	10:11:46am	New	Sensor	07282016- Excavation Deep Floor - Class 1.SSF
SU 2	1.49	48,855	396217.29	4566632.58	1285.593	1.40	0.70	Uncorrected	Pro 6H	7/28/2016 0:00	09:47:48am	New	Sensor	07282016- Excavation Deep Floor - Class 1.SSF
SU 2	1.49	48,862	396228.95	4566625.44	1285.252	1.50	0.70	Uncorrected	Pro 6H	7/28/2016 0:00	09:35:31am	New	Sensor	07282016- Excavation Deep Floor - Class 1.SSF
SU 2	1.49	48,873	396216.79	4566639.6	1286.039	1.30	0.70	Uncorrected	Pro 6H	7/28/2016 0:00	10:00:11am	New	Sensor	07282016- Excavation Deep Floor - Class 1.SSF
SU 2	1.49	48,875	396237.8	4566641.51	1284.992	1.30	0.70	Uncorrected	Pro 6H	7/28/2016 0:00	10:13:52am	New	Sensor	07282016- Excavation Deep Floor - Class 1.SSF
SU 2	1.5	48,898	396224.17	4566641.75	1285.228	1.30	0.70	Uncorrected	Pro 6H	7/28/2016 0:00	10:19:50am	New	Sensor	07282016- Excavation Deep Floor - Class 1.SSF
SU 2	1.5	48,912	396223.96	4566625.93	1285.288	1.50	0.70	Uncorrected	Pro 6H	7/28/2016 0:00	09:34:01am	New	Sensor	07282016- Excavation Deep Floor - Class 1.SSF
SU 2	1.5	48,913	396217.18	4566635.96	1285.737	1.30	0.70	Uncorrected	Pro 6H	7/28/2016 0:00	09:53:10am	New	Sensor	07282016- Excavation Deep Floor - Class 1.SSF
SU 2	1.5	48,918	396217.63	4566634.87	1285.723	1.40	0.70	Uncorrected	Pro 6H	7/28/2016 0:00	09:51:36am	New	Sensor	07282016- Excavation Deep Floor - Class 1.SSF
SU 2	1.51	48,953	396238.16	4566626.08	1285.152	1.50	0.70	Uncorrected	Pro 6H	7/28/2016 0:00	09:40:22am	New	Sensor	07282016- Excavation Deep Floor - Class 1.SSF
SU 2	1.51	48,954	396222.41	4566627.17	1286.143	1.30	0.70	Uncorrected	Pro 6H	7/28/2016 0:00	10:18:22am	New	Sensor	07282016- Excavation Deep Floor - Class 1.SSF
SU 2	1.51	48,958	396224.12	4566624.88	1285.944	1.30	0.70	Uncorrected	Pro 6H	7/28/2016 0:00	10:20:15am	New	Sensor	07282016- Excavation Deep Floor - Class 1.SSF
SU 2	1.51	48,967	396239	4566642.49	1284.253	1.30	0.70	Uncorrected	Pro 6H	7/28/2016 0:00	10:36:07am	New	Sensor	07282016- Excavation Deep Floor - Class 1.SSF
SU 2	1.52	49,003	396237.7	4566626.63	1285.143	1.50	0.70	Uncorrected	Pro 6H	7/28/2016 0:00	09:39:25am	New	Sensor	07282016- Excavation Deep Floor - Class 1.SSF
SU 2	1.52	49,020	396237.46	4566642	1285.022	1.30	0.70	Uncorrected	Pro 6H	7/28/2016 0:00	10:13:55am	New	Sensor	07282016- Excavation Deep Floor - Class 1.SSF
SU 2	1.53	49,024	396239.81	4566640.54	1284.805	1.20	0.70	Uncorrected	Pro 6H	7/28/2016 0:00	10:13:05am	New	Sensor	07282016- Excavation Deep Floor - Class 1.SSF
SU 2	1.53	49,044	396239.61	4566639.81	1284.484	1.20	0.70	Uncorrected	Pro 6H	7/28/2016 0:00	10:11:54am	New	Sensor	07282016- Excavation Deep Floor - Class 1.SSF
SU 2	1.53	49,046	396239.9	4566637.5	1284.269	1.30	0.70	Uncorrected	Pro 6H	7/28/2016 0:00	10:36:34am	New	Sensor	07282016- Excavation Deep Floor - Class 1.SSF
SU 2	1.53	49,058	396222.47	4566626.62	1286.105	1.30	0.70	Uncorrected	Pro 6H	7/28/2016 0:00	10:18:21am	New	Sensor	07282016- Excavation Deep Floor - Class 1.SSF
SU 2	1.54	49,083	396238.03	4566642.41	1284.338	1.30	0.70	Uncorrected	Pro 6H	7/28/2016 0:00	10:36:10am	New	Sensor	07282016- Excavation Deep Floor - Class 1.SSF
SU 2	1.54	49,087	396240.27	4566636.15	1285.15	1.20	0.70	Uncorrected	Pro 6H	7/28/2016 0:00	10:06:34am	New	Sensor	07282016- Excavation Deep Floor - Class 1.SSF
SU 2	1.54	49,104	396239.63	4566640.79	1284.261	1.20	0.70	Uncorrected	Pro 6H	7/28/2016 0:00	10:12:38am	New	Sensor	07282016- Excavation Deep Floor - Class 1.SSF
SU 2	1.54	49,109	396237.5	4566625.21	1285.056	1.50	0.70	Uncorrected	Pro 6H	7/28/2016 0:00	09:38:22am	New	Sensor	07282016- Excavation Deep Floor - Class 1.SSF
SU 2	1.54	49,113	396223.95	4566626.08	1285.322	1.50	0.70	Uncorrected	Pro 6H	7/28/2016 0:00	09:33:21am	New	Sensor	07282016- Excavation Deep Floor - Class 1.SSF
SU 2	1.55	49,114	396239.09	4566627.15	1285.127	1.40	0.70	Uncorrected	Pro 6H	7/28/2016 0:00	09:44:51am	New	Sensor	07282016- Excavation Deep Floor - Class 1.SSF
SU 2	1.55	49,130	396231.09	4566625.09	1284.837	1.40	0.80	Uncorrected	Pro 6H	7/28/2016 0:00	10:27:32am	New	Sensor	07282016- Excavation Deep Floor - Class 1.SSF

SU	Z-Score	CPM	Easting	Northing	MSL	PDOP	HDOP	CorrType	RcvrType	GPS_Date	GPS_Time	Update	FeatName	Datafile
SU 2	1.55	49,132	396242.59	4566636.51	1285.095	1.20	0.70	Uncorrected	Pro 6H	7/28/2016 0:00	10:09:06am	New	Sensor	07282016- Excavation Deep Floor - Class 1.SSF
SU 2	1.55	49,133	396217.76	4566633.75	1285.565	1.40	0.70	Uncorrected	Pro 6H	7/28/2016 0:00	09:49:06am	New	Sensor	07282016- Excavation Deep Floor - Class 1.SSF
SU 2	1.55	49,134	396243.87	4566638.36	1284.636	1.20	0.70	Uncorrected	Pro 6H	7/28/2016 0:00	10:12:28am	New	Sensor	07282016- Excavation Deep Floor - Class 1.SSF
SU 2	1.55	49,135	396223.93	4566626.12	1285.287	1.50	0.70	Uncorrected	Pro 6H	7/28/2016 0:00	09:33:19am	New	Sensor	07282016- Excavation Deep Floor - Class 1.SSF
SU 2	1.55	49,145	396217.49	4566631.21	1285.626	1.50	0.70	Uncorrected	Pro 6H	7/28/2016 0:00	09:43:39am	New	Sensor	07282016- Excavation Deep Floor - Class 1.SSF
SU 2	1.55	49,145	396240.85	4566640.05	1283.959	1.30	0.70	Uncorrected	Pro 6H	7/28/2016 0:00	10:13:30am	New	Sensor	07282016- Excavation Deep Floor - Class 1.SSF
SU 2	1.55	49,146	396231.64	4566623.67	1285.028	1.50	0.70	Uncorrected	Pro 6H	7/28/2016 0:00	09:34:42am	New	Sensor	07282016- Excavation Deep Floor - Class 1.SSF
SU 2	1.55	49,151	396243.08	4566636.15	1285.229	1.20	0.70	Uncorrected	Pro 6H	7/28/2016 0:00	10:07:48am	New	Sensor	07282016- Excavation Deep Floor - Class 1.SSF
SU 2	1.56	49,171	396237.65	4566625.53	1285.081	1.50	0.70	Uncorrected	Pro 6H	7/28/2016 0:00	09:39:20am	New	Sensor	07282016- Excavation Deep Floor - Class 1.SSF
SU 2	1.56	49,173	396231.16	4566623.93	1284.769	1.40	0.80	Uncorrected	Pro 6H	7/28/2016 0:00	10:27:34am	New	Sensor	07282016- Excavation Deep Floor - Class 1.SSF
SU 2	1.56	49,175	396238.22	4566625.84	1285.126	1.50	0.70	Uncorrected	Pro 6H	7/28/2016 0:00	09:39:23am	New	Sensor	07282016- Excavation Deep Floor - Class 1.SSF
SU 2	1.56	49,187	396240.05	4566628.97	1285.056	1.40	0.70	Uncorrected	Pro 6H	7/28/2016 0:00	09:48:28am	New	Sensor	07282016- Excavation Deep Floor - Class 1.SSF
SU 2	1.56	49,190	396217.41	4566633.38	1285.699	1.40	0.70	Uncorrected	Pro 6H	7/28/2016 0:00	09:49:01am	New	Sensor	07282016- Excavation Deep Floor - Class 1.SSF
SU 2	1.56	49,196	396217.04	4566638.45	1286.254	1.30	0.70	Uncorrected	Pro 6H	7/28/2016 0:00	09:58:23am	New	Sensor	07282016- Excavation Deep Floor - Class 1.SSF
SU 2	1.57	49,209	396223.93	4566625.99	1285.298	1.50	0.70	Uncorrected	Pro 6H	7/28/2016 0:00	09:33:43am	New	Sensor	07282016- Excavation Deep Floor - Class 1.SSF
SU 2	1.57	49,214	396243.34	4566637.95	1285.013	1.20	0.70	Uncorrected	Pro 6H	7/28/2016 0:00	10:10:26am	New	Sensor	07282016- Excavation Deep Floor - Class 1.SSF
SU 2	1.57	49,215	396238.58	4566642.41	1284.336	1.30	0.70	Uncorrected	Pro 6H	7/28/2016 0:00	10:36:09am	New	Sensor	07282016- Excavation Deep Floor - Class 1.SSF
SU 2	1.57	49,224	396242.44	4566639.4	1284.718	1.20	0.70	Uncorrected	Pro 6H	7/28/2016 0:00	10:11:50am	New	Sensor	07282016- Excavation Deep Floor - Class 1.SSF
SU 2	1.57	49,224	396241.14	4566640.33	1283.931	1.30	0.70	Uncorrected	Pro 6H	7/28/2016 0:00	10:13:34am	New	Sensor	07282016- Excavation Deep Floor - Class 1.SSF
SU 2	1.57	49,241	396243.13	4566640.05	1284.65	1.20	0.70	Uncorrected	Pro 6H	7/28/2016 0:00	10:12:32am	New	Sensor	07282016- Excavation Deep Floor - Class 1.SSF
SU 2	1.57	49,252	396223.94	4566626.09	1285.282	1.50	0.70	Uncorrected	Pro 6H	7/28/2016 0:00	09:33:13am	New	Sensor	07282016- Excavation Deep Floor - Class 1.SSF
SU 2	1.58	49,258	396238.44	4566626.04	1285.114	1.50	0.70	Uncorrected	Pro 6H	7/28/2016 0:00	09:40:23am	New	Sensor	07282016- Excavation Deep Floor - Class 1.SSF
SU 2	1.58	49,259	396229.54	4566624.63	1285.613	1.40	0.80	Uncorrected	Pro 6H	7/28/2016 0:00	10:25:51am	New	Sensor	07282016- Excavation Deep Floor - Class 1.SSF
SU 2	1.58	49,271	396238.74	4566627.11	1285.168	1.40	0.70	Uncorrected	Pro 6H	7/28/2016 0:00	09:45:58am	New	Sensor	07282016- Excavation Deep Floor - Class 1.SSF
SU 2	1.58	49,272	396217.04	4566636.46	1285.763	1.30	0.70	Uncorrected	Pro 6H	7/28/2016 0:00	09:53:12am	New	Sensor	07282016- Excavation Deep Floor - Class 1.SSF
SU 2	1.58	49,296	396242.85	4566638.68	1284.657	1.20	0.70	Uncorrected	Pro 6H	7/28/2016 0:00	10:12:24am	New	Sensor	07282016- Excavation Deep Floor - Class 1.SSF
SU 2	1.58	49,300	396217.11	4566639.02	1286.059	1.30	0.70	Uncorrected	Pro 6H	7/28/2016 0:00	10:17:56am	New	Sensor	07282016- Excavation Deep Floor - Class 1.SSF
SU 2	1.59	49,301	396223.94	4566625.95	1285.306	1.50	0.70	Uncorrected	Pro 6H	7/28/2016 0:00	09:33:47am	New	Sensor	07282016- Excavation Deep Floor - Class 1.SSF
SU 2	1.59	49,301	396225.4	4566624.84	1285.238	1.50	0.70	Uncorrected	Pro 6H	7/28/2016 0:00	09:34:31am	New	Sensor	07282016- Excavation Deep Floor - Class 1.SSF
SU 2	1.59	49,302	396223.93	4566626.1	1285.288	1.50	0.70	Uncorrected	Pro 6H	7/28/2016 0:00	09:33:18am	New	Sensor	07282016- Excavation Deep Floor - Class 1.SSF
SU 2	1.59	49,316	396239.45	4566640.52	1283.966	1.30	0.70	Uncorrected	Pro 6H	7/28/2016 0:00	10:36:00am	New	Sensor	07282016- Excavation Deep Floor - Class 1.SSF
SU 2	1.59	49,323	396237.42	4566625.75	1285.092	1.50	0.70	Uncorrected	Pro 6H	7/28/2016 0:00	09:39:19am	New	Sensor	07282016- Excavation Deep Floor - Class 1.SSF
SU 2	1.59	49,331	396240.92	4566640.13	1284.015	1.30	0.70	Uncorrected	Pro 6H	7/28/2016 0:00	10:13:25am	New	Sensor	07282016- Excavation Deep Floor - Class 1.SSF
SU 2	1.59	49,336	396231.46	4566624.92	1284.971	1.40	0.80	Uncorrected	Pro 6H	7/28/2016 0:00	10:28:38am	New	Sensor	07282016- Excavation Deep Floor - Class 1.SSF
SU 2	1.59	49,343	396224.14	4566625.85	1285.404	1.50	0.70	Uncorrected	Pro 6H	7/28/2016 0:00	09:33:26am	New	Sensor	07282016- Excavation Deep Floor - Class 1.SSF
SU 2	1.6	49,363	396243.75	4566638.57	1284.69	1.20	0.70	Uncorrected	Pro 6H	7/28/2016 0:00	10:12:29am	New	Sensor	07282016- Excavation Deep Floor - Class 1.SSF
SU 2	1.61	49,395	396223.93	4566626.1	1285.285	1.50	0.70	Uncorrected	Pro 6H	7/28/2016 0:00	09:33:16am	New	Sensor	07282016- Excavation Deep Floor - Class 1.SSF
SU 2	1.61	49,398	396237.19	4566641.76	1285.068	1.30	0.70	Uncorrected	Pro 6H	7/28/2016 0:00	10:13:57am	New	Sensor	07282016- Excavation Deep Floor - Class 1.SSF
SU 2	1.61	49,429	396239.7	4566642.84	1284.174	1.30	0.70	Uncorrected	Pro 6H	7/28/2016 0:00	10:36:05am	New	Sensor	07282016- Excavation Deep Floor - Class 1.SSF
SU 2	1.61	49,432	396228.43	4566624.07	1285.847	1.40	0.80	Uncorrected	Pro 6H	7/28/2016 0:00	10:25:49am	New	Sensor	07282016- Excavation Deep Floor - Class 1.SSF
SU 2	1.62	49,447	396237.87	4566625.29	1285.056	1.50	0.70	Uncorrected	Pro 6H	7/28/2016 0:00	09:38:23am	New	Sensor	07282016- Excavation Deep Floor - Class 1.SSF
SU 2	1.62	49,454	396237.36	4566624.73	1285.096	1.50	0.70	Uncorrected	Pro 6H	7/28/2016 0:00	09:37:27am	New	Sensor	07282016- Excavation Deep Floor - Class 1.SSF
SU 2	1.62	49,471	396217.24	4566633.02	1285.568	1.40	0.70	Uncorrected	Pro 6H	7/28/2016 0:00	09:47:50am	New	Sensor	07282016- Excavation Deep Floor - Class 1.SSF
SU 2	1.62	49,473	396223.91	4566626.02	1285.265	1.50	0.70	Uncorrected	Pro 6H	7/28/2016 0:00	09:33:34am	New	Sensor	07282016- Excavation Deep Floor - Class 1.SSF
SU 2	1.62	49,482	396228.62	4566638.84	1285.03	1.20	0.70	Uncorrected	Pro 6H	7/28/2016 0:00	10:06:50am	New	Sensor	07282016- Excavation Deep Floor - Class 1.SSF
SU 2	1.63	49,503	396223.94	4566626.11	1285.283	1.50	0.70	Uncorrected	Pro 6H	7/28/2016 0:00	09:33:15am	New	Sensor	07282016- Excavation Deep Floor - Class 1.SSF
SU 2	1.63	49,503	396217.49	4566634.4	1285.784	1.40	0.70	Uncorrected	Pro 6H	7/28/2016 0:00	09:50:16am	New	Sensor	07282016- Excavation Deep Floor - Class 1.SSF
SU 2	1.63	49,515	396239.84	4566642.34	1284.084	1.30	0.70	Uncorrected	Pro 6H	7/28/2016 0:00	10:36:03am	New	Sensor	07282016- Excavation Deep Floor - Class 1.SSF
SU 2	1.63	49,525	396223.94	4566625.97	1285.286	1.50	0.70	Uncorrected	Pro 6H	7/28/2016 0:00	09:33:59am	New	Sensor	07282016- Excavation Deep Floor - Class 1.SSF
SU 2	1.63	49,532	396223.92	4566625.97	1285.306	1.50	0.70	Uncorrected	Pro 6H	7/28/2016 0:00	09:33:44am	New	Sensor	07282016- Excavation Deep Floor - Class 1.SSF
SU 2	1.64	49,539	396218.71	4566637.11	1285.285	1.30	0.70	Uncorrected	Pro 6H	7/28/2016 0:00	09:54:59am	New	Sensor	07282016- Excavation Deep Floor - Class 1.SSF
SU 2	1.64	49,565	396224.02	4566625.39	1284.897	1.50	0.70	Uncorrected	Pro 6H	7/28/2016 0:00	09:33:27am	New	Sensor	07282016- Excavation Deep Floor - Class 1.SSF

SU	Z-Score	CPM	Easting	Northing	MSL	PDOP	HDOP	CorrType	RcvrType	GPS_Date	GPS_Time	Update	FeatName	Datafile
SU 2	1.64	49,567	396216.61	4566635.68	1286.235	1.30	0.70	Uncorrected	Pro 6H	7/28/2016 0:00	10:18:01am	New	Sensor	07282016- Excavation Deep Floor - Class 1.SSF
SU 2	1.64	49,573	396243.14	4566636.54	1285.018	1.20	0.70	Uncorrected	Pro 6H	7/28/2016 0:00	10:09:07am	New	Sensor	07282016- Excavation Deep Floor - Class 1.SSF
SU 2	1.65	49,596	396243.82	4566638.4	1284.663	1.20	0.70	Uncorrected	Pro 6H	7/28/2016 0:00	10:12:26am	New	Sensor	07282016- Excavation Deep Floor - Class 1.SSF
SU 2	1.65	49,609	396223.92	4566625.99	1285.281	1.50	0.70	Uncorrected	Pro 6H	7/28/2016 0:00	09:33:53am	New	Sensor	07282016- Excavation Deep Floor - Class 1.SSF
SU 2	1.65	49,615	396237.06	4566624.69	1285.114	1.50	0.70	Uncorrected	Pro 6H	7/28/2016 0:00	09:37:26am	New	Sensor	07282016- Excavation Deep Floor - Class 1.SSF
SU 2	1.65	49,616	396228.31	4566623.99	1285.151	1.50	0.70	Uncorrected	Pro 6H	7/28/2016 0:00	09:34:35am	New	Sensor	07282016- Excavation Deep Floor - Class 1.SSF
SU 2	1.66	49,633	396241.02	4566631.16	1284.576	1.30	0.70	Uncorrected	Pro 6H	7/28/2016 0:00	10:30:55am	New	Sensor	07282016- Excavation Deep Floor - Class 1.SSF
SU 2	1.66	49,643	396237.2	4566641.44	1284.162	1.40	0.80	Uncorrected	Pro 6H	7/28/2016 0:00	10:28:02am	New	Sensor	07282016- Excavation Deep Floor - Class 1.SSF
SU 2	1.66	49,668	396236.61	4566625.01	1284.599	1.30	0.70	Uncorrected	Pro 6H	7/28/2016 0:00	10:30:08am	New	Sensor	07282016- Excavation Deep Floor - Class 1.SSF
SU 2	1.67	49,685	396230.49	4566624.03	1284.87	1.40	0.80	Uncorrected	Pro 6H	7/28/2016 0:00	10:26:40am	New	Sensor	07282016- Excavation Deep Floor - Class 1.SSF
SU 2	1.67	49,694	396236.02	4566622.84	1285.111	1.50	0.70	Uncorrected	Pro 6H	7/28/2016 0:00	09:34:51am	New	Sensor	07282016- Excavation Deep Floor - Class 1.SSF
SU 2	1.67	49,717	396236.94	4566625.48	1284.636	1.30	0.70	Uncorrected	Pro 6H	7/28/2016 0:00	10:30:46am	New	Sensor	07282016- Excavation Deep Floor - Class 1.SSF
SU 2	1.68	49,721	396243.08	4566636.79	1285.293	1.20	0.70	Uncorrected	Pro 6H	7/28/2016 0:00	10:10:22am	New	Sensor	07282016- Excavation Deep Floor - Class 1.SSF
SU 2	1.68	49,723	396223.94	4566625.95	1285.313	1.50	0.70	Uncorrected	Pro 6H	7/28/2016 0:00	09:33:46am	New	Sensor	07282016- Excavation Deep Floor - Class 1.SSF
SU 2	1.68	49,727	396236.59	4566640.37	1284.114	1.40	0.80	Uncorrected	Pro 6H	7/28/2016 0:00	10:27:59am	New	Sensor	07282016- Excavation Deep Floor - Class 1.SSF
SU 2	1.68	49,739	396239.45	4566627.26	1285.11	1.40	0.70	Uncorrected	Pro 6H	7/28/2016 0:00	09:46:02am	New	Sensor	07282016- Excavation Deep Floor - Class 1.SSF
SU 2	1.68	49,756	396217.51	4566631	1285.625	1.50	0.70	Uncorrected	Pro 6H	7/28/2016 0:00	09:43:40am	New	Sensor	07282016- Excavation Deep Floor - Class 1.SSF
SU 2	1.69	49,772	396237	4566624.61	1285.271	1.50	0.70	Uncorrected	Pro 6H	7/28/2016 0:00	09:36:38am	New	Sensor	07282016- Excavation Deep Floor - Class 1.SSF
SU 2	1.69	49,778	396239.91	4566637.08	1284.925	1.20	0.70	Uncorrected	Pro 6H	7/28/2016 0:00	10:09:01am	New	Sensor	07282016- Excavation Deep Floor - Class 1.SSF
SU 2	1.69	49,796	396235.77	4566623.75	1284.739	1.30	0.70	Uncorrected	Pro 6H	7/28/2016 0:00	10:30:43am	New	Sensor	07282016- Excavation Deep Floor - Class 1.SSF
SU 2	1.7	49,835	396240.14	4566641.33	1283.991	1.30	0.70	Uncorrected	Pro 6H	7/28/2016 0:00	10:13:41am	New	Sensor	07282016- Excavation Deep Floor - Class 1.SSF
SU 2	1.7	49,849	396240.29	4566640.56	1284.116	1.30	0.70	Uncorrected	Pro 6H	7/28/2016 0:00	10:35:46am	New	Sensor	07282016- Excavation Deep Floor - Class 1.SSF
SU 2	1.72	49,909	396219.79	4566638.41	1285.688	1.30	0.70	Uncorrected	Pro 6H	7/28/2016 0:00	09:59:51am	New	Sensor	07282016- Excavation Deep Floor - Class 1.SSF
SU 2	1.72	49,926	396240.38	4566629.33	1285.205	1.40	0.70	Uncorrected	Pro 6H	7/28/2016 0:00	09:49:41am	New	Sensor	07282016- Excavation Deep Floor - Class 1.SSF
SU 2	1.72	49,947	396224.16	4566625.82	1285.303	1.50	0.70	Uncorrected	Pro 6H	7/28/2016 0:00	09:34:13am	New	Sensor	07282016- Excavation Deep Floor - Class 1.SSF
SU 2	1.73	49,956	396222.66	4566626.07	1285.398	1.50	0.70	Uncorrected	Pro 6H	7/28/2016 0:00	09:35:19am	New	Sensor	07282016- Excavation Deep Floor - Class 1.SSF
SU 2	1.73	49,971	396223.94	4566625.96	1285.282	1.50	0.70	Uncorrected	Pro 6H	7/28/2016 0:00	09:34:00am	New	Sensor	07282016- Excavation Deep Floor - Class 1.SSF
SU 2	1.73	49,992	396223.9	4566626.01	1285.254	1.50	0.70	Uncorrected	Pro 6H	7/28/2016 0:00	09:33:54am	New	Sensor	07282016- Excavation Deep Floor - Class 1.SSF
SU 2	1.74	50,002	396217.25	4566633.75	1285.705	1.40	0.70	Uncorrected	Pro 6H	7/28/2016 0:00	09:49:03am	New	Sensor	07282016- Excavation Deep Floor - Class 1.SSF
SU 2	1.74	50,010	396240.73	4566641.06	1283.978	1.30	0.70	Uncorrected	Pro 6H	7/28/2016 0:00	10:13:39am	New	Sensor	07282016- Excavation Deep Floor - Class 1.SSF
SU 2	1.74	50,034	396223.69	4566625.35	1285.947	1.30	0.70	Uncorrected	Pro 6H	7/28/2016 0:00	10:20:14am	New	Sensor	07282016- Excavation Deep Floor - Class 1.SSF
SU 2	1.75	50,059	396224.08	4566625.61	1285.221	1.50	0.70	Uncorrected	Pro 6H	7/28/2016 0:00	09:34:03am	New	Sensor	07282016- Excavation Deep Floor - Class 1.SSF
SU 2	1.75	50,068	396223.19	4566645.71	1285.662	1.30	0.70	Uncorrected	Pro 6H	7/28/2016 0:00	10:14:33am	New	Sensor	07282016- Excavation Deep Floor - Class 1.SSF
SU 2	1.75	50,074	396233.56	4566642.07	1285.206	1.20	0.70	Uncorrected	Pro 6H	7/28/2016 0:00	10:12:49am	New	Sensor	07282016- Excavation Deep Floor - Class 1.SSF
SU 2	1.75	50,086	396224.12	4566625.33	1284.544	1.50	0.70	Uncorrected	Pro 6H	7/28/2016 0:00	09:34:05am	New	Sensor	07282016- Excavation Deep Floor - Class 1.SSF
SU 2	1.76	50,100	396237.48	4566624.99	1285.087	1.50	0.70	Uncorrected	Pro 6H	7/28/2016 0:00	09:37:30am	New	Sensor	07282016- Excavation Deep Floor - Class 1.SSF
SU 2	1.76	50,103	396224.07	4566625.01	1285.289	1.50	0.70	Uncorrected	Pro 6H	7/28/2016 0:00	09:34:29am	New	Sensor	07282016- Excavation Deep Floor - Class 1.SSF
SU 2	1.76	50,103	396240.86	4566640.23	1284.039	1.30	0.70	Uncorrected	Pro 6H	7/28/2016 0:00	10:13:26am	New	Sensor	07282016- Excavation Deep Floor - Class 1.SSF
SU 2	1.76	50,110	396240.78	4566640.1	1284.058	1.30	0.70	Uncorrected	Pro 6H	7/28/2016 0:00	10:13:23am	New	Sensor	07282016- Excavation Deep Floor - Class 1.SSF
SU 2	1.76	50,114	396236.32	4566623.93	1285.228	1.50	0.70	Uncorrected	Pro 6H	7/28/2016 0:00	09:36:33am	New	Sensor	07282016- Excavation Deep Floor - Class 1.SSF
SU 2	1.76	50,116	396223.95	4566625.96	1285.296	1.50	0.70	Uncorrected	Pro 6H	7/28/2016 0:00	09:33:52am	New	Sensor	07282016- Excavation Deep Floor - Class 1.SSF
SU 2	1.76	50,119	396217.09	4566631.98	1285.566	1.40	0.70	Uncorrected	Pro 6H	7/28/2016 0:00	09:46:38am	New	Sensor	07282016- Excavation Deep Floor - Class 1.SSF
SU 2	1.77	50,159	396236.22	4566624.15	1284.705	1.30	0.70	Uncorrected	Pro 6H	7/28/2016 0:00	10:30:44am	New	Sensor	07282016- Excavation Deep Floor - Class 1.SSF
SU 2	1.77	50,172	396243.56	4566637.92	1284.902	1.20	0.70	Uncorrected	Pro 6H	7/28/2016 0:00	10:11:45am	New	Sensor	07282016- Excavation Deep Floor - Class 1.SSF
SU 2	1.77	50,173	396223.91	4566625.93	1285.306	1.50	0.70	Uncorrected	Pro 6H	7/28/2016 0:00	09:33:40am	New	Sensor	07282016- Excavation Deep Floor - Class 1.SSF
SU 2	1.78	50,206	396235.11	4566623.67	1284.657	1.30	0.70	Uncorrected	Pro 6H	7/28/2016 0:00	10:30:04am	New	Sensor	07282016- Excavation Deep Floor - Class 1.SSF
SU 2	1.78	50,215	396223.94	4566625.98	1285.296	1.50	0.70	Uncorrected	Pro 6H	7/28/2016 0:00	09:33:48am	New	Sensor	07282016- Excavation Deep Floor - Class 1.SSF
SU 2	1.78	50,223	396217.55	4566630.41	1285.608	1.50	0.70	Uncorrected	Pro 6H	7/28/2016 0:00	09:43:43am	New	Sensor	07282016- Excavation Deep Floor - Class 1.SSF
SU 2	1.78	50,224	396223.96	4566625.96	1285.298	1.50	0.70	Uncorrected	Pro 6H	7/28/2016 0:00	09:33:51am	New	Sensor	07282016- Excavation Deep Floor - Class 1.SSF
SU 2	1.79	50,244	396217.57	4566630.65	1286.116	1.30	0.70	Uncorrected	Pro 6H	7/28/2016 0:00	10:18:08am	New	Sensor	07282016- Excavation Deep Floor - Class 1.SSF
SU 2	1.79	50,246	396242.9	4566637.66	1284.892	1.20	0.70	Uncorrected	Pro 6H	7/28/2016 0:00	10:09:10am	New	Sensor	07282016- Excavation Deep Floor - Class 1.SSF
SU 2	1.79	50,268	396235.35	4566622.98	1285.085	1.50	0.70	Uncorrected	Pro 6H	7/28/2016 0:00	09:34:49am	New	Sensor	07282016- Excavation Deep Floor - Class 1.SSF

SU	Z-Score	CPM	Easting	Northing	MSL	PDOP	HDOP	CorrType	RcvrType	GPS_Date	GPS_Time	Update	FeatName	Datafile
SU 2	1.8	50,280	396227.47	4566624.09	1286.108	1.30	0.70	Uncorrected	Pro 6H	7/28/2016 0:00	10:25:01am	New	Sensor	07282016- Excavation Deep Floor - Class 1.SSF
SU 2	1.8	50,280	396227.97	4566624.17	1286.11	1.30	0.70	Uncorrected	Pro 6H	7/28/2016 0:00	10:25:02am	New	Sensor	07282016- Excavation Deep Floor - Class 1.SSF
SU 2	1.8	50,300	396217.53	4566631.97	1285.555	1.40	0.70	Uncorrected	Pro 6H	7/28/2016 0:00	09:46:35am	New	Sensor	07282016- Excavation Deep Floor - Class 1.SSF
SU 2	1.8	50,324	396217.3	4566634.66	1285.722	1.40	0.70	Uncorrected	Pro 6H	7/28/2016 0:00	09:50:19am	New	Sensor	07282016- Excavation Deep Floor - Class 1.SSF
SU 2	1.81	50,333	396238.16	4566626.38	1285.112	1.50	0.70	Uncorrected	Pro 6H	7/28/2016 0:00	09:39:24am	New	Sensor	07282016- Excavation Deep Floor - Class 1.SSF
SU 2	1.81	50,347	396217.31	4566633.22	1285.562	1.40	0.70	Uncorrected	Pro 6H	7/28/2016 0:00	09:47:51am	New	Sensor	07282016- Excavation Deep Floor - Class 1.SSF
SU 2	1.81	50,367	396223.45	4566626.53	1285.88	1.30	0.70	Uncorrected	Pro 6H	7/28/2016 0:00	10:19:16am	New	Sensor	07282016- Excavation Deep Floor - Class 1.SSF
SU 2	1.82	50,378	396241.08	4566640.34	1283.959	1.30	0.70	Uncorrected	Pro 6H	7/28/2016 0:00	10:13:33am	New	Sensor	07282016- Excavation Deep Floor - Class 1.SSF
SU 2	1.82	50,395	396239.68	4566628.16	1285.082	1.40	0.70	Uncorrected	Pro 6H	7/28/2016 0:00	09:47:16am	New	Sensor	07282016- Excavation Deep Floor - Class 1.SSF
SU 2	1.82	50,402	396237.48	4566642.01	1285.023	1.30	0.70	Uncorrected	Pro 6H	7/28/2016 0:00	10:13:54am	New	Sensor	07282016- Excavation Deep Floor - Class 1.SSF
SU 2	1.82	50,408	396237.57	4566641.93	1285.015	1.30	0.70	Uncorrected	Pro 6H	7/28/2016 0:00	10:13:53am	New	Sensor	07282016- Excavation Deep Floor - Class 1.SSF
SU 2	1.82	50,412	396230.96	4566624.16	1284.806	1.40	0.80	Uncorrected	Pro 6H	7/28/2016 0:00	10:27:33am	New	Sensor	07282016- Excavation Deep Floor - Class 1.SSF
SU 2	1.83	50,424	396231.48	4566623.6	1285.033	1.50	0.70	Uncorrected	Pro 6H	7/28/2016 0:00	09:34:41am	New	Sensor	07282016- Excavation Deep Floor - Class 1.SSF
SU 2	1.83	50,444	396240.78	4566640.46	1283.803	1.40	0.80	Uncorrected	Pro 6H	7/28/2016 0:00	10:28:12am	New	Sensor	07282016- Excavation Deep Floor - Class 1.SSF
SU 2	1.83	50,448	396223.92	4566626.09	1285.288	1.50	0.70	Uncorrected	Pro 6H	7/28/2016 0:00	09:33:17am	New	Sensor	07282016- Excavation Deep Floor - Class 1.SSF
SU 2	1.83	50,452	396223.92	4566625.95	1285.298	1.50	0.70	Uncorrected	Pro 6H	7/28/2016 0:00	09:33:39am	New	Sensor	07282016- Excavation Deep Floor - Class 1.SSF
SU 2	1.84	50,505	396240.76	4566640.36	1284.051	1.30	0.70	Uncorrected	Pro 6H	7/28/2016 0:00	10:13:27am	New	Sensor	07282016- Excavation Deep Floor - Class 1.SSF
SU 2	1.85	50,529	396216.96	4566637.11	1285.633	1.30	0.70	Uncorrected	Pro 6H	7/28/2016 0:00	09:54:52am	New	Sensor	07282016- Excavation Deep Floor - Class 1.SSF
SU 2	1.85	50,534	396218.92	4566638.81	1285.781	1.30	0.70	Uncorrected	Pro 6H	7/28/2016 0:00	10:17:23am	New	Sensor	07282016- Excavation Deep Floor - Class 1.SSF
SU 2	1.86	50,567	396243.33	4566639.48	1284.635	1.20	0.70	Uncorrected	Pro 6H	7/28/2016 0:00	10:12:31am	New	Sensor	07282016- Excavation Deep Floor - Class 1.SSF
SU 2	1.86	50,581	396238.72	4566642.5	1284.319	1.30	0.70	Uncorrected	Pro 6H	7/28/2016 0:00	10:36:08am	New	Sensor	07282016- Excavation Deep Floor - Class 1.SSF
SU 2	1.87	50,622	396230.47	4566623.69	1285.111	1.50	0.70	Uncorrected	Pro 6H	7/28/2016 0:00	09:34:38am	New	Sensor	07282016- Excavation Deep Floor - Class 1.SSF
SU 2	1.87	50,623	396235.47	4566624	1284.732	1.30	0.70	Uncorrected	Pro 6H	7/28/2016 0:00	10:30:42am	New	Sensor	07282016- Excavation Deep Floor - Class 1.SSF
SU 2	1.87	50,639	396239.99	4566641.18	1283.901	1.30	0.70	Uncorrected	Pro 6H	7/28/2016 0:00	10:36:01am	New	Sensor	07282016- Excavation Deep Floor - Class 1.SSF
SU 2	1.87	50,642	396225.71	4566624.83	1284.92	1.30	0.70	Uncorrected	Pro 6H	7/28/2016 0:00	10:34:03am	New	Sensor	07282016- Excavation Deep Floor - Class 1.SSF
SU 2	1.87	50,647	396225.13	4566625.3	1284.927	1.30	0.70	Uncorrected	Pro 6H	7/28/2016 0:00	10:34:02am	New	Sensor	07282016- Excavation Deep Floor - Class 1.SSF
SU 2	1.88	50,673	396242.75	4566638.02	1284.968	1.20	0.70	Uncorrected	Pro 6H	7/28/2016 0:00	10:10:28am	New	Sensor	07282016- Excavation Deep Floor - Class 1.SSF
SU 2	1.88	50,682	396240.1	4566640.6	1284.081	1.30	0.70	Uncorrected	Pro 6H	7/28/2016 0:00	10:35:47am	New	Sensor	07282016- Excavation Deep Floor - Class 1.SSF
SU 2	1.89	50,714	396229.09	4566623.77	1285.102	1.50	0.70	Uncorrected	Pro 6H	7/28/2016 0:00	09:34:36am	New	Sensor	07282016- Excavation Deep Floor - Class 1.SSF
SU 2	1.89	50,722	396239.72	4566639.8	1284.193	1.20	0.70	Uncorrected	Pro 6H	7/28/2016 0:00	10:12:18am	New	Sensor	07282016- Excavation Deep Floor - Class 1.SSF
SU 2	1.89	50,726	396240.86	4566640.32	1284.023	1.30	0.70	Uncorrected	Pro 6H	7/28/2016 0:00	10:13:28am	New	Sensor	07282016- Excavation Deep Floor - Class 1.SSF
SU 2	1.9	50,772	396223.52	4566625.08	1285.296	1.50	0.70	Uncorrected	Pro 6H	7/28/2016 0:00	09:34:28am	New	Sensor	07282016- Excavation Deep Floor - Class 1.SSF
SU 2	1.9	50,787	396239.48	4566642.8	1284.17	1.30	0.70	Uncorrected	Pro 6H	7/28/2016 0:00	10:36:06am	New	Sensor	07282016- Excavation Deep Floor - Class 1.SSF
SU 2	1.9	50,788	396216.56	4566636.37	1286.135	1.30	0.70	Uncorrected	Pro 6H	7/28/2016 0:00	10:18:00am	New	Sensor	07282016- Excavation Deep Floor - Class 1.SSF
SU 2	1.91	50,807	396240.88	4566640.12	1284.017	1.30	0.70	Uncorrected	Pro 6H	7/28/2016 0:00	10:13:24am	New	Sensor	07282016- Excavation Deep Floor - Class 1.SSF
SU 2	1.91	50,827	396241.37	4566639.55	1284.249	1.20	0.70	Uncorrected	Pro 6H	7/28/2016 0:00	10:12:21am	New	Sensor	07282016- Excavation Deep Floor - Class 1.SSF
SU 2	1.93	50,893	396223.94	4566626.1	1285.283	1.50	0.70	Uncorrected	Pro 6H	7/28/2016 0:00	09:33:14am	New	Sensor	07282016- Excavation Deep Floor - Class 1.SSF
SU 2	1.93	50,925	396224.83	4566624.89	1285.266	1.50	0.70	Uncorrected	Pro 6H	7/28/2016 0:00	09:34:30am	New	Sensor	07282016- Excavation Deep Floor - Class 1.SSF
SU 2	1.93	50,928	396229.82	4566623.67	1285.131	1.50	0.70	Uncorrected	Pro 6H	7/28/2016 0:00	09:34:37am	New	Sensor	07282016- Excavation Deep Floor - Class 1.SSF
SU 2	1.94	50,952	396217.27	4566635.09	1285.783	1.40	0.70	Uncorrected	Pro 6H	7/28/2016 0:00	09:50:23am	New	Sensor	07282016- Excavation Deep Floor - Class 1.SSF
SU 2	1.96	51,041	396240.96	4566640.18	1284.081	1.30	0.70	Uncorrected	Pro 6H	7/28/2016 0:00	10:13:22am	New	Sensor	07282016- Excavation Deep Floor - Class 1.SSF
SU 2	1.96	51,062	396217.06	4566637.19	1285.625	1.30	0.70	Uncorrected	Pro 6H	7/28/2016 0:00	09:54:53am	New	Sensor	07282016- Excavation Deep Floor - Class 1.SSF
SU 2	1.97	51,071	396239.95	4566640.08	1284.118	1.30	0.70	Uncorrected	Pro 6H	7/28/2016 0:00	10:35:50am	New	Sensor	07282016- Excavation Deep Floor - Class 1.SSF
SU 2	1.99	51,166	396240.51	4566640.4	1284.786	1.20	0.70	Uncorrected	Pro 6H	7/28/2016 0:00	10:13:06am	New	Sensor	07282016- Excavation Deep Floor - Class 1.SSF
SU 2	2	51,217	396216.96	4566630.94	1286.128	1.30	0.70	Uncorrected	Pro 6H	7/28/2016 0:00	10:18:07am	New	Sensor	07282016- Excavation Deep Floor - Class 1.SSF
SU 2	2	51,219	396243.97	4566638.42	1284.631	1.20	0.70	Uncorrected	Pro 6H	7/28/2016 0:00	10:12:27am	New	Sensor	07282016- Excavation Deep Floor - Class 1.SSF
SU 2	2	51,240	396240.5	4566640.72	1283.925	1.30	0.70	Uncorrected	Pro 6H	7/28/2016 0:00	10:13:38am	New	Sensor	07282016- Excavation Deep Floor - Class 1.SSF
SU 2	2.01	51,265	396231.02	4566623.75	1285.071	1.50	0.70	Uncorrected	Pro 6H	7/28/2016 0:00	09:34:39am	New	Sensor	07282016- Excavation Deep Floor - Class 1.SSF
SU 2	2.01	51,289	396243.39	4566637.71	1285.005	1.20	0.70	Uncorrected	Pro 6H	7/28/2016 0:00	10:11:44am	New	Sensor	07282016- Excavation Deep Floor - Class 1.SSF
SU 2	2.02	51,316	396217.19	4566632.01	1285.563	1.40	0.70	Uncorrected	Pro 6H	7/28/2016 0:00	09:46:37am	New	Sensor	07282016- Excavation Deep Floor - Class 1.SSF
SU 2	2.03	51,372	396217.39	4566630.63	1285.606	1.50	0.70	Uncorrected	Pro 6H	7/28/2016 0:00	09:43:42am	New	Sensor	07282016- Excavation Deep Floor - Class 1.SSF
SU 2	2.05	51,474	396216.76	4566637.05	1286.126	1.30	0.70	Uncorrected	Pro 6H	7/28/2016 0:00	10:17:59am	New	Sensor	07282016- Excavation Deep Floor - Class 1.SSF

SU	Z-Score	CPM	Easting	Northing	MSL	PDOP	HDOP	CorrType	RcvrType	GPS_Date	GPS_Time	Update	FeatName	Datafile
SU 2	2.06	51,496	396241.11	4566640.25	1283.932	1.30	0.70	Uncorrected	Pro 6H	7/28/2016 0:00	10:13:31am	New	Sensor	07282016- Excavation Deep Floor - Class 1.SSF
SU 2	2.06	51,501	396230.07	4566623.87	1284.892	1.40	0.80	Uncorrected	Pro 6H	7/28/2016 0:00	10:26:39am	New	Sensor	07282016- Excavation Deep Floor - Class 1.SSF
SU 2	2.06	51,504	396243.88	4566639.43	1284.831	1.30	0.70	Uncorrected	Pro 6H	7/28/2016 0:00	10:13:12am	New	Sensor	07282016- Excavation Deep Floor - Class 1.SSF
SU 2	2.07	51,536	396243.51	4566637.63	1285.204	1.20	0.70	Uncorrected	Pro 6H	7/28/2016 0:00	10:10:26am	New	Sensor	07282016- Excavation Deep Floor - Class 1.SSF
SU 2	2.07	51,562	396237.86	4566625.61	1285.106	1.50	0.70	Uncorrected	Pro 6H	7/28/2016 0:00	09:39:21am	New	Sensor	07282016- Excavation Deep Floor - Class 1.SSF
SU 2	2.07	51,575	396243.89	4566639.13	1284.853	1.30	0.70	Uncorrected	Pro 6H	7/28/2016 0:00	10:13:11am	New	Sensor	07282016- Excavation Deep Floor - Class 1.SSF
SU 2	2.07	51,576	396231.35	4566623.66	1285.044	1.50	0.70	Uncorrected	Pro 6H	7/28/2016 0:00	09:34:40am	New	Sensor	07282016- Excavation Deep Floor - Class 1.SSF
SU 2	2.08	51,583	396216.64	4566633.48	1286.175	1.30	0.70	Uncorrected	Pro 6H	7/28/2016 0:00	10:18:04am	New	Sensor	07282016- Excavation Deep Floor - Class 1.SSF
SU 2	2.1	51,701	396239.65	4566627.73	1285.058	1.40	0.70	Uncorrected	Pro 6H	7/28/2016 0:00	09:47:15am	New	Sensor	07282016- Excavation Deep Floor - Class 1.SSF
SU 2	2.11	51,749	396236.7	4566624.89	1284.613	1.30	0.70	Uncorrected	Pro 6H	7/28/2016 0:00	10:30:45am	New	Sensor	07282016- Excavation Deep Floor - Class 1.SSF
SU 2	2.13	51,846	396243.72	4566640.14	1284.721	1.30	0.70	Uncorrected	Pro 6H	7/28/2016 0:00	10:13:13am	New	Sensor	07282016- Excavation Deep Floor - Class 1.SSF
SU 2	2.14	51,887	396239.96	4566640.39	1284.076	1.30	0.70	Uncorrected	Pro 6H	7/28/2016 0:00	10:35:49am	New	Sensor	07282016- Excavation Deep Floor - Class 1.SSF
SU 2	2.18	52,051	396216.53	4566635.03	1286.216	1.30	0.70	Uncorrected	Pro 6H	7/28/2016 0:00	10:18:02am	New	Sensor	07282016- Excavation Deep Floor - Class 1.SSF
SU 2	2.2	52,170	396226.4	4566624.79	1284.893	1.30	0.70	Uncorrected	Pro 6H	7/28/2016 0:00	10:34:04am	New	Sensor	07282016- Excavation Deep Floor - Class 1.SSF
SU 2	2.2	52,181	396235.51	4566623.42	1284.661	1.30	0.70	Uncorrected	Pro 6H	7/28/2016 0:00	10:30:05am	New	Sensor	07282016- Excavation Deep Floor - Class 1.SSF
SU 2	2.21	52,227	396240.7	4566639.47	1284.211	1.20	0.70	Uncorrected	Pro 6H	7/28/2016 0:00	10:12:20am	New	Sensor	07282016- Excavation Deep Floor - Class 1.SSF
SU 2	2.24	52,341	396240.79	4566640.03	1283.983	1.30	0.70	Uncorrected	Pro 6H	7/28/2016 0:00	10:13:29am	New	Sensor	07282016- Excavation Deep Floor - Class 1.SSF
SU 2	2.25	52,398	396239.64	4566642.66	1284.233	1.30	0.70	Uncorrected	Pro 6H	7/28/2016 0:00	10:36:04am	New	Sensor	07282016- Excavation Deep Floor - Class 1.SSF
SU 2	2.27	52,492	396216.63	4566634.19	1286.194	1.30	0.70	Uncorrected	Pro 6H	7/28/2016 0:00	10:18:03am	New	Sensor	07282016- Excavation Deep Floor - Class 1.SSF
SU 2	2.28	52,536	396241.73	4566639.53	1284.345	1.20	0.70	Uncorrected	Pro 6H	7/28/2016 0:00	10:11:51am	New	Sensor	07282016- Excavation Deep Floor - Class 1.SSF
SU 2	2.29	52,563	396242.01	4566639.7	1284.703	1.20	0.70	Uncorrected	Pro 6H	7/28/2016 0:00	10:13:08am	New	Sensor	07282016- Excavation Deep Floor - Class 1.SSF
SU 2	2.32	52,702	396243.2	4566639.35	1284.904	1.40	0.80	Uncorrected	Pro 6H	7/28/2016 0:00	10:13:10am	New	Sensor	07282016- Excavation Deep Floor - Class 1.SSF
SU 2	2.32	52,733	396223.92	4566625.95	1285.316	1.50	0.70	Uncorrected	Pro 6H	7/28/2016 0:00	09:33:45am	New	Sensor	07282016- Excavation Deep Floor - Class 1.SSF
SU 2	2.34	52,829	396216.7	4566631.92	1286.139	1.30	0.70	Uncorrected	Pro 6H	7/28/2016 0:00	10:18:06am	New	Sensor	07282016- Excavation Deep Floor - Class 1.SSF
SU 2	2.36	52,918	396228.95	4566624	1285.74	1.40	0.80	Uncorrected	Pro 6H	7/28/2016 0:00	10:25:50am	New	Sensor	07282016- Excavation Deep Floor - Class 1.SSF
SU 2	2.38	53,017	396240.43	4566640.79	1284.191	1.20	0.70	Uncorrected	Pro 6H	7/28/2016 0:00	10:12:37am	New	Sensor	07282016- Excavation Deep Floor - Class 1.SSF
SU 2	2.46	53,378	396240.63	4566636.74	1284.967	1.20	0.70	Uncorrected	Pro 6H	7/28/2016 0:00	10:07:54am	New	Sensor	07282016- Excavation Deep Floor - Class 1.SSF
SU 2	2.5	53,581	396243.34	4566640.1	1284.556	1.30	0.70	Uncorrected	Pro 6H	7/28/2016 0:00	10:13:14am	New	Sensor	07282016- Excavation Deep Floor - Class 1.SSF
SU 2	2.51	53,587	396233.71	4566632.66	1285.018	1.30	0.70	Uncorrected	Pro 6H	7/28/2016 0:00	09:55:33am	New	Sensor	07282016- Excavation Deep Floor - Class 1.SSF
SU 2	2.52	53,636	396216.52	4566632.68	1286.109	1.30	0.70	Uncorrected	Pro 6H	7/28/2016 0:00	10:18:05am	New	Sensor	07282016- Excavation Deep Floor - Class 1.SSF
SU 2	2.54	53,730	396242.8	4566639.52	1284.888	1.20	0.70	Uncorrected	Pro 6H	7/28/2016 0:00	10:13:09am	New	Sensor	07282016- Excavation Deep Floor - Class 1.SSF
SU 2	2.57	53,894	396225.2	4566623.32	1288.286	1.50	0.80	Uncorrected	Pro 6H	7/29/2016 0:00	12:49:52pm	New	Sensor	07292016- Excavation Deep Floor part 2 - Class 1.SSF
SU 2	2.57	53,864	396224.74	4566621.61	1288.841	1.50	0.80	Uncorrected	Pro 6H	7/29/2016 0:00	12:49:45pm	New	Sensor	07292016- Excavation Deep Floor part 2 - Class 1.SSF
SU 2	2.56	53,848	396225.03	4566622.54	1288.498	1.50	0.80	Uncorrected	Pro 6H	7/29/2016 0:00	12:49:49pm	New	Sensor	07292016- Excavation Deep Floor part 2 - Class 1.SSF
SU 2	2.53	53,698	396225.19	4566623.17	1288.326	1.50	0.80	Uncorrected	Pro 6H	7/29/2016 0:00	12:49:51pm	New	Sensor	07292016- Excavation Deep Floor part 2 - Class 1.SSF
SU 2	2.47	53,441	396225.53	4566623.45	1287.903	1.50	0.80	Uncorrected	Pro 6H	7/29/2016 0:00	12:49:08pm	New	Sensor	07292016- Excavation Deep Floor part 2 - Class 1.SSF
SU 2	2.3	52,651	396240.79	4566640.83	1283.666	1.70	0.90	Uncorrected	Pro 6H	7/29/2016 0:00	01:05:12pm	New	Sensor	07292016- Excavation Deep Floor part 2 - Class 1.SSF
SU 2	2.21	52,215	396225.65	4566624.78	1287.854	1.50	0.80	Uncorrected	Pro 6H	7/29/2016 0:00	12:49:04pm	New	Sensor	07292016- Excavation Deep Floor part 2 - Class 1.SSF
SU 2	2.2	52,183	396239.99	4566640.89	1283.988	1.70	0.90	Uncorrected	Pro 6H	7/29/2016 0:00	01:04:31pm	New	Sensor	07292016- Excavation Deep Floor part 2 - Class 1.SSF
SU 2	2.2	52,141	396225.54	4566624.11	1287.86	1.50	0.80	Uncorrected	Pro 6H	7/29/2016 0:00	12:49:06pm	New	Sensor	07292016- Excavation Deep Floor part 2 - Class 1.SSF
SU 2	2.19	52,118	396241.73	4566640.45	1283.824	1.70	0.90	Uncorrected	Pro 6H	7/29/2016 0:00	01:05:08pm	New	Sensor	07292016- Excavation Deep Floor part 2 - Class 1.SSF
SU 2	2.19	52,105	396241.52	4566640.41	1283.777	1.70	0.90	Uncorrected	Pro 6H	7/29/2016 0:00	01:05:10pm	New	Sensor	07292016- Excavation Deep Floor part 2 - Class 1.SSF
SU 2	2.17	52,018	396224.69	4566621.43	1288.89	1.50	0.80	Uncorrected	Pro 6H	7/29/2016 0:00	12:49:44pm	New	Sensor	07292016- Excavation Deep Floor part 2 - Class 1.SSF
SU 2	2.17	52,003	396240.57	4566641.17	1283.411	2.00	1.00	Uncorrected	Pro 6H	7/29/2016 0:00	01:05:29pm	New	Sensor	07292016- Excavation Deep Floor part 2 - Class 1.SSF
SU 2	2.14	51,866	396224.88	4566621.89	1288.761	1.50	0.80	Uncorrected	Pro 6H	7/29/2016 0:00	12:49:46pm	New	Sensor	07292016- Excavation Deep Floor part 2 - Class 1.SSF
SU 2	2.13	51,824	396239.99	4566640.87	1283.963	1.70	0.90	Uncorrected	Pro 6H	7/29/2016 0:00	01:04:34pm	New	Sensor	07292016- Excavation Deep Floor part 2 - Class 1.SSF
SU 2	2.12	51,784	396216.17	4566626.14	1288.3	1.90	0.90	Uncorrected	Pro 6H	7/29/2016 0:00	12:47:37pm	New	Sensor	07292016- Excavation Deep Floor part 2 - Class 1.SSF
SU 2	2.12	51,782	396225.45	4566625.38	1287.882	1.50	0.80	Uncorrected	Pro 6H	7/29/2016 0:00	12:49:03pm	New	Sensor	07292016- Excavation Deep Floor part 2 - Class 1.SSF
SU 2	2.11	51,730	396240.33	4566641.09	1284.138	1.70	0.90	Uncorrected	Pro 6H	7/29/2016 0:00	01:02:44pm	New	Sensor	07292016- Excavation Deep Floor part 2 - Class 1.SSF
SU 2	2.07	51,580	396241.36	4566640.56	1283.872	1.70	0.90	Uncorrected	Pro 6H	7/29/2016 0:00	01:05:04pm	New	Sensor	07292016- Excavation Deep Floor part 2 - Class 1.SSF
SU 2	2.03	51,354	396224.93	4566622.3	1288.6	1.50	0.80	Uncorrected	Pro 6H	7/29/2016 0:00	12:49:48pm	New	Sensor	07292016- Excavation Deep Floor part 2 - Class 1.SSF
SU 2	2.03	51,352	396240.6	4566640.82	1283.675	1.70	0.90	Uncorrected	Pro 6H	7/29/2016 0:00	01:05:13pm	New	Sensor	07292016- Excavation Deep Floor part 2 - Class 1.SSF

SU	Z-Score	CPM	Easting	Northing	MSL	PDOP	HDOP	CorrType	RcvrType	GPS_Date	GPS_Time	Update	FeatName	Datafile
SU 2	2.03	51,349	396240.03	4566640.89	1283.953	1.70	0.90	Uncorrected	Pro 6H	7/29/2016 0:00	01:04:28pm	New	Sensor	07292016- Excavation Deep Floor part 2 - Class 1.SSF
SU 2	2.01	51,292	396240	4566640.89	1283.975	1.70	0.90	Uncorrected	Pro 6H	7/29/2016 0:00	01:04:30pm	New	Sensor	07292016- Excavation Deep Floor part 2 - Class 1.SSF
SU 2	2	51,216	396224.91	4566622.15	1288.679	1.50	0.80	Uncorrected	Pro 6H	7/29/2016 0:00	12:49:47pm	New	Sensor	07292016- Excavation Deep Floor part 2 - Class 1.SSF
SU 2	1.99	51,175	396241.55	4566640.37	1283.879	1.70	0.90	Uncorrected	Pro 6H	7/29/2016 0:00	01:05:05pm	New	Sensor	07292016- Excavation Deep Floor part 2 - Class 1.SSF
SU 2	1.97	51,073	396239.96	4566640.82	1283.917	1.70	0.90	Uncorrected	Pro 6H	7/29/2016 0:00	01:04:44pm	New	Sensor	07292016- Excavation Deep Floor part 2 - Class 1.SSF
SU 2	1.95	51,012	396239.39	4566640.83	1284.789	1.70	0.90	Uncorrected	Pro 6H	7/29/2016 0:00	01:02:07pm	New	Sensor	07292016- Excavation Deep Floor part 2 - Class 1.SSF
SU 2	1.95	50,976	396240.6	4566637.14	1283.013	1.50	0.80	Uncorrected	Pro 6H	7/29/2016 0:00	01:07:03pm	New	Sensor	07292016- Excavation Deep Floor part 2 - Class 1.SSF
SU 2	1.94	50,961	396239.92	4566641.07	1284.538	1.60	0.80	Uncorrected	Pro 6H	7/29/2016 0:00	01:03:06pm	New	Sensor	07292016- Excavation Deep Floor part 2 - Class 1.SSF
SU 2	1.93	50,883	396225.64	4566624.42	1287.84	1.50	0.80	Uncorrected	Pro 6H	7/29/2016 0:00	12:49:05pm	New	Sensor	07292016- Excavation Deep Floor part 2 - Class 1.SSF
SU 2	1.92	50,880	396239.92	4566640.84	1283.901	1.70	0.90	Uncorrected	Pro 6H	7/29/2016 0:00	01:04:56pm	New	Sensor	07292016- Excavation Deep Floor part 2 - Class 1.SSF
SU 2	1.92	50,860	396225.44	4566623.12	1288.011	1.50	0.80	Uncorrected	Pro 6H	7/29/2016 0:00	12:49:09pm	New	Sensor	07292016- Excavation Deep Floor part 2 - Class 1.SSF
SU 2	1.89	50,704	396239.32	4566640.84	1284.793	1.70	0.90	Uncorrected	Pro 6H	7/29/2016 0:00	01:02:09pm	New	Sensor	07292016- Excavation Deep Floor part 2 - Class 1.SSF
SU 2	1.87	50,606	396240	4566640.87	1283.945	1.70	0.90	Uncorrected	Pro 6H	7/29/2016 0:00	01:04:35pm	New	Sensor	07292016- Excavation Deep Floor part 2 - Class 1.SSF
SU 2	1.87	50,604	396239.94	4566641.07	1284.53	1.60	0.80	Uncorrected	Pro 6H	7/29/2016 0:00	01:03:05pm	New	Sensor	07292016- Excavation Deep Floor part 2 - Class 1.SSF
SU 2	1.84	50,489	396239.12	4566641.12	1283.511	1.70	0.90	Uncorrected	Pro 6H	7/29/2016 0:00	01:05:40pm	New	Sensor	07292016- Excavation Deep Floor part 2 - Class 1.SSF
SU 2	1.81	50,355	396239.91	4566641.05	1284.445	1.70	0.90	Uncorrected	Pro 6H	7/29/2016 0:00	01:03:11pm	New	Sensor	07292016- Excavation Deep Floor part 2 - Class 1.SSF
SU 2	1.8	50,281	396239.92	4566641.03	1284.45	1.70	0.90	Uncorrected	Pro 6H	7/29/2016 0:00	01:03:30pm	New	Sensor	07292016- Excavation Deep Floor part 2 - Class 1.SSF
SU 2	1.79	50,273	396224.58	4566621.25	1288.994	1.50	0.80	Uncorrected	Pro 6H	7/29/2016 0:00	12:49:43pm	New	Sensor	07292016- Excavation Deep Floor part 2 - Class 1.SSF
SU 2	1.78	50,198	396240.19	4566641.33	1283.894	1.70	0.90	Uncorrected	Pro 6H	7/29/2016 0:00	01:02:42pm	New	Sensor	07292016- Excavation Deep Floor part 2 - Class 1.SSF
SU 2	1.77	50,163	396225.3	4566623.4	1288.179	1.50	0.80	Uncorrected	Pro 6H	7/29/2016 0:00	12:49:53pm	New	Sensor	07292016- Excavation Deep Floor part 2 - Class 1.SSF
SU 2	1.77	50,160	396239.91	4566640.85	1283.908	1.70	0.90	Uncorrected	Pro 6H	7/29/2016 0:00	01:04:57pm	New	Sensor	07292016- Excavation Deep Floor part 2 - Class 1.SSF
SU 2	1.76	50,133	396238.16	4566641.61	1284.578	1.40	0.80	Uncorrected	Pro 6H	7/29/2016 0:00	01:11:48pm	New	Sensor	07292016- Excavation Deep Floor part 2 - Class 1.SSF
SU 2	1.76	50,130	396225.38	4566623.72	1288.033	1.50	0.80	Uncorrected	Pro 6H	7/29/2016 0:00	12:49:54pm	New	Sensor	07292016- Excavation Deep Floor part 2 - Class 1.SSF
SU 2	1.75	50,070	396239.89	4566641.08	1284.443	1.70	0.90	Uncorrected	Pro 6H	7/29/2016 0:00	01:03:10pm	New	Sensor	07292016- Excavation Deep Floor part 2 - Class 1.SSF
SU 2	1.74	50,026	396240.16	4566641.17	1284.469	1.70	0.90	Uncorrected	Pro 6H	7/29/2016 0:00	01:02:50pm	New	Sensor	07292016- Excavation Deep Floor part 2 - Class 1.SSF
SU 2	1.74	50,017	396239.95	4566641.06	1284.523	1.60	0.80	Uncorrected	Pro 6H	7/29/2016 0:00	01:03:04pm	New	Sensor	07292016- Excavation Deep Floor part 2 - Class 1.SSF
SU 2	1.74	50,015	396224.53	4566621.03	1289.071	1.50	0.80	Uncorrected	Pro 6H	7/29/2016 0:00	12:49:42pm	New	Sensor	07292016- Excavation Deep Floor part 2 - Class 1.SSF
SU 2	1.74	50,007	396239.9	4566640.84	1283.86	1.70	0.90	Uncorrected	Pro 6H	7/29/2016 0:00	01:04:47pm	New	Sensor	07292016- Excavation Deep Floor part 2 - Class 1.SSF
SU 2	1.74	50,007	396240.29	4566640.78	1283.916	1.70	0.90	Uncorrected	Pro 6H	7/29/2016 0:00	01:05:01pm	New	Sensor	07292016- Excavation Deep Floor part 2 - Class 1.SSF
SU 2	1.74	50,001	396240.03	4566640.92	1284	1.70	0.90	Uncorrected	Pro 6H	7/29/2016 0:00	01:04:22pm	New	Sensor	07292016- Excavation Deep Floor part 2 - Class 1.SSF
SU 2	1.73	49,988	396239.91	4566641.04	1284.458	1.70	0.90	Uncorrected	Pro 6H	7/29/2016 0:00	01:03:34pm	New	Sensor	07292016- Excavation Deep Floor part 2 - Class 1.SSF
SU 2	1.73	49,963	396240.96	4566640.77	1283.827	1.70	0.90	Uncorrected	Pro 6H	7/29/2016 0:00	01:05:03pm	New	Sensor	07292016- Excavation Deep Floor part 2 - Class 1.SSF
SU 2	1.72	49,913	396239.97	4566641.07	1284.504	1.60	0.80	Uncorrected	Pro 6H	7/29/2016 0:00	01:03:02pm	New	Sensor	07292016- Excavation Deep Floor part 2 - Class 1.SSF
SU 2	1.71	49,899	396241.67	4566640.39	1283.814	1.70	0.90	Uncorrected	Pro 6H	7/29/2016 0:00	01:05:09pm	New	Sensor	07292016- Excavation Deep Floor part 2 - Class 1.SSF
SU 2	1.71	49,887	396240.02	4566640.89	1283.951	1.70	0.90	Uncorrected	Pro 6H	7/29/2016 0:00	01:04:29pm	New	Sensor	07292016- Excavation Deep Floor part 2 - Class 1.SSF
SU 2	1.71	49,878	396239.94	4566640.83	1283.892	1.70	0.90	Uncorrected	Pro 6H	7/29/2016 0:00	01:04:45pm	New	Sensor	07292016- Excavation Deep Floor part 2 - Class 1.SSF
SU 2	1.71	49,862	396239.95	4566641.03	1284.44	1.70	0.90	Uncorrected	Pro 6H	7/29/2016 0:00	01:03:13pm	New	Sensor	07292016- Excavation Deep Floor part 2 - Class 1.SSF
SU 2	1.7	49,817	396239.91	4566641.05	1284.461	1.70	0.90	Uncorrected	Pro 6H	7/29/2016 0:00	01:03:35pm	New	Sensor	07292016- Excavation Deep Floor part 2 - Class 1.SSF
SU 2	1.7	49,816	396239.75	4566636.99	1283.276	1.70	0.90	Uncorrected	Pro 6H	7/29/2016 0:00	01:07:14pm	New	Sensor	07292016- Excavation Deep Floor part 2 - Class 1.SSF
SU 2	1.7	49,813	396241.69	4566640.41	1283.849	1.70	0.90	Uncorrected	Pro 6H	7/29/2016 0:00	01:05:06pm	New	Sensor	07292016- Excavation Deep Floor part 2 - Class 1.SSF
SU 2	1.69	49,808	396239.58	4566641.13	1284.125	1.60	0.80	Uncorrected	Pro 6H	7/29/2016 0:00	01:02:25pm	New	Sensor	07292016- Excavation Deep Floor part 2 - Class 1.SSF
SU 2	1.69	49,795	396239.99	4566640.88	1283.976	1.70	0.90	Uncorrected	Pro 6H	7/29/2016 0:00	01:04:32pm	New	Sensor	07292016- Excavation Deep Floor part 2 - Class 1.SSF
SU 2	1.69	49,790	396240.87	4566640.9	1283.309	1.70	0.90	Uncorrected	Pro 6H	7/29/2016 0:00	01:05:22pm	New	Sensor	07292016- Excavation Deep Floor part 2 - Class 1.SSF
SU 2	1.68	49,753	396239.76	4566637.49	1283.166	1.70	0.90	Uncorrected	Pro 6H	7/29/2016 0:00	01:06:59pm	New	Sensor	07292016- Excavation Deep Floor part 2 - Class 1.SSF
SU 2	1.68	49,740	396239.92	4566640.85	1283.901	1.70	0.90	Uncorrected	Pro 6H	7/29/2016 0:00	01:04:58pm	New	Sensor	07292016- Excavation Deep Floor part 2 - Class 1.SSF
SU 2	1.67	49,713	396241.78	4566640.52	1283.846	1.70	0.90	Uncorrected	Pro 6H	7/29/2016 0:00	01:05:07pm	New	Sensor	07292016- Excavation Deep Floor part 2 - Class 1.SSF
SU 2	1.67	49,701	396239.9	4566641.06	1284.497	1.70	0.90	Uncorrected	Pro 6H	7/29/2016 0:00	01:03:51pm	New	Sensor	07292016- Excavation Deep Floor part 2 - Class 1.SSF
SU 2	1.67	49,701	396239.96	4566640.84	1283.924	1.70	0.90	Uncorrected	Pro 6H	7/29/2016 0:00	01:04:41pm	New	Sensor	07292016- Excavation Deep Floor part 2 - Class 1.SSF
SU 2	1.66	49,659	396239.9	4566641.05	1284.497	1.60	0.80	Uncorrected	Pro 6H	7/29/2016 0:00	01:03:44pm	New	Sensor	07292016- Excavation Deep Floor part 2 - Class 1.SSF
SU 2	1.66	49,631	396240.31	4566641.34	1283.372	2.00	1.00	Uncorrected	Pro 6H	7/29/2016 0:00	01:05:30pm	New	Sensor	07292016- Excavation Deep Floor part 2 - Class 1.SSF
SU 2	1.65	49,610	396239.89	4566641.1	1284.497	1.60	0.80	Uncorrected	Pro 6H	7/29/2016 0:00	01:03:07pm	New	Sensor	07292016- Excavation Deep Floor part 2 - Class 1.SSF
SU 2	1.65	49,583	396238.16	4566641.76	1284.466	1.40	0.80	Uncorrected	Pro 6H	7/29/2016 0:00	01:11:49pm	New	Sensor	07292016- Excavation Deep Floor part 2 - Class 1.SSF

SU	Z-Score	CPM	Easting	Northing	MSL	PDOP	HDOP	CorrType	RcvrType	GPS_Date	GPS_Time	Update	FeatName	Datafile
SU 2	1.64	49,548	396240	4566640.82	1283.92	1.70	0.90	Uncorrected	Pro 6H	7/29/2016 0:00	01:05:00pm	New	Sensor	07292016- Excavation Deep Floor part 2 - Class 1.SSF
SU 2	1.64	49,547	396243.37	4566639.74	1284.041	1.70	0.90	Uncorrected	Pro 6H	7/29/2016 0:00	01:06:31pm	New	Sensor	07292016- Excavation Deep Floor part 2 - Class 1.SSF
SU 2	1.64	49,546	396242.61	4566639.29	1284.027	1.70	0.90	Uncorrected	Pro 6H	7/29/2016 0:00	01:06:34pm	New	Sensor	07292016- Excavation Deep Floor part 2 - Class 1.SSF
SU 2	1.64	49,544	396239.91	4566641.06	1284.471	1.60	0.80	Uncorrected	Pro 6H	7/29/2016 0:00	01:03:40pm	New	Sensor	07292016- Excavation Deep Floor part 2 - Class 1.SSF
SU 2	1.64	49,539	396239.96	4566641.36	1283.463	2.00	1.00	Uncorrected	Pro 6H	7/29/2016 0:00	01:05:36pm	New	Sensor	07292016- Excavation Deep Floor part 2 - Class 1.SSF
SU 2	1.63	49,516	396239.9	4566641.06	1284.485	1.70	0.90	Uncorrected	Pro 6H	7/29/2016 0:00	01:03:53pm	New	Sensor	07292016- Excavation Deep Floor part 2 - Class 1.SSF
SU 2	1.63	49,501	396240.11	4566641.21	1284.511	1.70	0.90	Uncorrected	Pro 6H	7/29/2016 0:00	01:02:53pm	New	Sensor	07292016- Excavation Deep Floor part 2 - Class 1.SSF
SU 2	1.63	49,494	396239.9	4566641.06	1284.52	1.60	0.80	Uncorrected	Pro 6H	7/29/2016 0:00	01:03:48pm	New	Sensor	07292016- Excavation Deep Floor part 2 - Class 1.SSF
SU 2	1.63	49,494	396239.83	4566640.78	1283.948	1.70	0.90	Uncorrected	Pro 6H	7/29/2016 0:00	01:04:51pm	New	Sensor	07292016- Excavation Deep Floor part 2 - Class 1.SSF
SU 2	1.62	49,478	396239.99	4566641.38	1283.441	2.00	1.00	Uncorrected	Pro 6H	7/29/2016 0:00	01:05:35pm	New	Sensor	07292016- Excavation Deep Floor part 2 - Class 1.SSF
SU 2	1.62	49,473	396240.16	4566641.46	1283.898	1.70	0.90	Uncorrected	Pro 6H	7/29/2016 0:00	01:02:41pm	New	Sensor	07292016- Excavation Deep Floor part 2 - Class 1.SSF
SU 2	1.62	49,472	396239.91	4566641.04	1284.471	1.70	0.90	Uncorrected	Pro 6H	7/29/2016 0:00	01:03:33pm	New	Sensor	07292016- Excavation Deep Floor part 2 - Class 1.SSF
SU 2	1.62	49,470	396239.92	4566641.03	1284.461	1.70	0.90	Uncorrected	Pro 6H	7/29/2016 0:00	01:03:31pm	New	Sensor	07292016- Excavation Deep Floor part 2 - Class 1.SSF
SU 2	1.62	49,468	396239.95	4566641.07	1284.512	1.60	0.80	Uncorrected	Pro 6H	7/29/2016 0:00	01:03:03pm	New	Sensor	07292016- Excavation Deep Floor part 2 - Class 1.SSF
SU 2	1.61	49,429	396239.89	4566640.87	1283.846	1.70	0.90	Uncorrected	Pro 6H	7/29/2016 0:00	01:04:46pm	New	Sensor	07292016- Excavation Deep Floor part 2 - Class 1.SSF
SU 2	1.61	49,425	396240.12	4566641.1	1284.522	1.70	0.90	Uncorrected	Pro 6H	7/29/2016 0:00	01:02:54pm	New	Sensor	07292016- Excavation Deep Floor part 2 - Class 1.SSF
SU 2	1.59	49,332	396239.86	4566641.12	1284.441	1.60	0.80	Uncorrected	Pro 6H	7/29/2016 0:00	01:03:08pm	New	Sensor	07292016- Excavation Deep Floor part 2 - Class 1.SSF
SU 2	1.59	49,326	396241.73	4566638.88	1283.825	1.70	0.90	Uncorrected	Pro 6H	7/29/2016 0:00	01:06:38pm	New	Sensor	07292016- Excavation Deep Floor part 2 - Class 1.SSF
SU 2	1.58	49,276	396239.38	4566640.96	1284.364	1.70	0.90	Uncorrected	Pro 6H	7/29/2016 0:00	01:02:21pm	New	Sensor	07292016- Excavation Deep Floor part 2 - Class 1.SSF
SU 2	1.58	49,259	396239.99	4566640.88	1283.971	1.70	0.90	Uncorrected	Pro 6H	7/29/2016 0:00	01:04:33pm	New	Sensor	07292016- Excavation Deep Floor part 2 - Class 1.SSF
SU 2	1.57	49,220	396224.48	4566620.64	1289.127	1.50	0.80	Uncorrected	Pro 6H	7/29/2016 0:00	12:49:41pm	New	Sensor	07292016- Excavation Deep Floor part 2 - Class 1.SSF
SU 2	1.57	49,219	396240.22	4566641.13	1284.4	1.70	0.90	Uncorrected	Pro 6H	7/29/2016 0:00	01:02:48pm	New	Sensor	07292016- Excavation Deep Floor part 2 - Class 1.SSF
SU 2	1.57	49,209	396239.93	4566641.04	1284.44	1.70	0.90	Uncorrected	Pro 6H	7/29/2016 0:00	01:03:12pm	New	Sensor	07292016- Excavation Deep Floor part 2 - Class 1.SSF
SU 2	1.55	49,124	396239.95	4566641.03	1284.414	1.70	0.90	Uncorrected	Pro 6H	7/29/2016 0:00	01:03:21pm	New	Sensor	07292016- Excavation Deep Floor part 2 - Class 1.SSF
SU 2	1.54	49,106	396243.08	4566639.57	1284.063	1.70	0.90	Uncorrected	Pro 6H	7/29/2016 0:00	01:06:32pm	New	Sensor	07292016- Excavation Deep Floor part 2 - Class 1.SSF
SU 2	1.54	49,091	396225.22	4566625.85	1287.908	1.50	0.80	Uncorrected	Pro 6H	7/29/2016 0:00	12:49:02pm	New	Sensor	07292016- Excavation Deep Floor part 2 - Class 1.SSF
SU 2	1.54	49,087	396239.93	4566641.02	1284.444	1.70	0.90	Uncorrected	Pro 6H	7/29/2016 0:00	01:03:29pm	New	Sensor	07292016- Excavation Deep Floor part 2 - Class 1.SSF
SU 2	1.54	49,086	396240.12	4566641.22	1284.507	1.70	0.90	Uncorrected	Pro 6H	7/29/2016 0:00	01:02:52pm	New	Sensor	07292016- Excavation Deep Floor part 2 - Class 1.SSF
SU 2	1.53	49,046	396239.54	4566641.15	1284.203	1.60	0.80	Uncorrected	Pro 6H	7/29/2016 0:00	01:02:29pm	New	Sensor	07292016- Excavation Deep Floor part 2 - Class 1.SSF
SU 2	1.53	49,035	396240.27	4566641.11	1284.258	1.70	0.90	Uncorrected	Pro 6H	7/29/2016 0:00	01:02:46pm	New	Sensor	07292016- Excavation Deep Floor part 2 - Class 1.SSF
SU 2	1.52	49,006	396240.03	4566641.08	1284.511	1.60	0.80	Uncorrected	Pro 6H	7/29/2016 0:00	01:02:58pm	New	Sensor	07292016- Excavation Deep Floor part 2 - Class 1.SSF
SU 2	1.52	48,996	396239.91	4566641.05	1284.5	1.60	0.80	Uncorrected	Pro 6H	7/29/2016 0:00	01:03:42pm	New	Sensor	07292016- Excavation Deep Floor part 2 - Class 1.SSF
SU 2	1.52	48,982	396239.87	4566640.8	1283.912	1.70	0.90	Uncorrected	Pro 6H	7/29/2016 0:00	01:04:48pm	New	Sensor	07292016- Excavation Deep Floor part 2 - Class 1.SSF
SU 2	1.51	48,963	396242.92	4566639.24	1283.982	1.70	0.90	Uncorrected	Pro 6H	7/29/2016 0:00	01:06:26pm	New	Sensor	07292016- Excavation Deep Floor part 2 - Class 1.SSF
SU 2	1.5	48,919	396239.44	4566640.96	1284.265	1.70	0.90	Uncorrected	Pro 6H	7/29/2016 0:00	01:02:22pm	New	Sensor	07292016- Excavation Deep Floor part 2 - Class 1.SSF
SU 2	1.5	48,915	396239.93	4566640.85	1283.912	1.70	0.90	Uncorrected	Pro 6H	7/29/2016 0:00	01:04:59pm	New	Sensor	07292016- Excavation Deep Floor part 2 - Class 1.SSF
SU 2	1.5	48,905	396240.05	4566641.09	1284.503	1.70	0.90	Uncorrected	Pro 6H	7/29/2016 0:00	01:02:57pm	New	Sensor	07292016- Excavation Deep Floor part 2 - Class 1.SSF
SU 2	1.5	48,902	396240.3	4566641.1	1284.197	1.70	0.90	Uncorrected	Pro 6H	7/29/2016 0:00	01:02:45pm	New	Sensor	07292016- Excavation Deep Floor part 2 - Class 1.SSF
SU 2	1.5	48,898	396239.91	4566641.06	1284.462	1.60	0.80	Uncorrected	Pro 6H	7/29/2016 0:00	01:03:39pm	New	Sensor	07292016- Excavation Deep Floor part 2 - Class 1.SSF
SU 2	1.49	48,875	396239.83	4566640.78	1283.925	1.70	0.90	Uncorrected	Pro 6H	7/29/2016 0:00	01:04:49pm	New	Sensor	07292016- Excavation Deep Floor part 2 - Class 1.SSF
SU 2	1.48	48,819	396230.85	4566622.39	1274.565	1.70	0.90	Uncorrected	Pro 6H	7/29/2016 0:00	12:59:57pm	New	Sensor	07292016- Excavation Deep Floor part 2 - Class 1.SSF
SU 2	1.48	48,819	396239.77	4566640.88	1283.383	1.70	0.90	Uncorrected	Pro 6H	7/29/2016 0:00	01:05:19pm	New	Sensor	07292016- Excavation Deep Floor part 2 - Class 1.SSF
SU 2	1.48	48,801	396240.03	4566640.96	1284.106	1.70	0.90	Uncorrected	Pro 6H	7/29/2016 0:00	01:04:15pm	New	Sensor	07292016- Excavation Deep Floor part 2 - Class 1.SSF
SU 2	1.47	48,755	396239.99	4566641.38	1283.417	2.00	1.00	Uncorrected	Pro 6H	7/29/2016 0:00	01:05:34pm	New	Sensor	07292016- Excavation Deep Floor part 2 - Class 1.SSF
SU 2	1.47	48,754	396239.08	4566641.02	1283.553	1.70	0.90	Uncorrected	Pro 6H	7/29/2016 0:00	01:05:17pm	New	Sensor	07292016- Excavation Deep Floor part 2 - Class 1.SSF
SU 2	1.47	48,745	396239.45	4566640.85	1284.785	1.70	0.90	Uncorrected	Pro 6H	7/29/2016 0:00	01:02:06pm	New	Sensor	07292016- Excavation Deep Floor part 2 - Class 1.SSF
SU 2	1.46	48,723	396239.85	4566641.12	1284.418	1.60	0.80	Uncorrected	Pro 6H	7/29/2016 0:00	01:03:09pm	New	Sensor	07292016- Excavation Deep Floor part 2 - Class 1.SSF
SU 2	1.46	48,720	396239.91	4566640.84	1283.915	1.70	0.90	Uncorrected	Pro 6H	7/29/2016 0:00	01:04:55pm	New	Sensor	07292016- Excavation Deep Floor part 2 - Class 1.SSF
SU 2	1.45	48,682	396239.51	4566640.66	1284.393	1.40	0.80	Uncorrected	Pro 6H	7/29/2016 0:00	01:11:58pm	New	Sensor	07292016- Excavation Deep Floor part 2 - Class 1.SSF
SU 2	1.45	48,673	396225.23	4566622.7	1288.05	1.50	0.80	Uncorrected	Pro 6H	7/29/2016 0:00	12:49:11pm	New	Sensor	07292016- Excavation Deep Floor part 2 - Class 1.SSF
SU 2	1.45	48,667	396230.85	4566619.8	1278.118	1.70	0.90	Uncorrected	Pro 6H	7/29/2016 0:00	01:00:00pm	New	Sensor	07292016- Excavation Deep Floor part 2 - Class 1.SSF
SU 2	1.44	48,643	396239.86	4566640.84	1283.948	1.70	0.90	Uncorrected	Pro 6H	7/29/2016 0:00	01:04:52pm	New	Sensor	07292016- Excavation Deep Floor part 2 - Class 1.SSF

SU	Z-Score	CPM	Easting	Northing	MSL	PDOP	HDOP	CorrType	RcvrType	GPS_Date	GPS_Time	Update	FeatName	Datafile
SU 2	1.44	48,639	396240.29	4566641.18	1284.01	1.70	0.90	Uncorrected	Pro 6H	7/29/2016 0:00	01:02:43pm	New	Sensor	07292016- Excavation Deep Floor part 2 - Class 1.SSF
SU 2	1.44	48,634	396235.56	4566640.06	1284.7	1.40	0.80	Uncorrected	Pro 6H	7/29/2016 0:00	01:11:27pm	New	Sensor	07292016- Excavation Deep Floor part 2 - Class 1.SSF
SU 2	1.44	48,624	396241.09	4566636.94	1283.226	1.50	0.80	Uncorrected	Pro 6H	7/29/2016 0:00	01:07:04pm	New	Sensor	07292016- Excavation Deep Floor part 2 - Class 1.SSF
SU 2	1.44	48,619	396224.98	4566622.13	1288.494	1.50	0.80	Uncorrected	Pro 6H	7/29/2016 0:00	12:49:13pm	New	Sensor	07292016- Excavation Deep Floor part 2 - Class 1.SSF
SU 2	1.43	48,585	396239.96	4566641.03	1284.438	1.70	0.90	Uncorrected	Pro 6H	7/29/2016 0:00	01:03:14pm	New	Sensor	07292016- Excavation Deep Floor part 2 - Class 1.SSF
SU 2	1.43	48,565	396239.97	4566640.84	1283.918	1.70	0.90	Uncorrected	Pro 6H	7/29/2016 0:00	01:04:40pm	New	Sensor	07292016- Excavation Deep Floor part 2 - Class 1.SSF
SU 2	1.43	48,557	396240.12	4566641.37	1283.364	2.00	1.00	Uncorrected	Pro 6H	7/29/2016 0:00	01:05:31pm	New	Sensor	07292016- Excavation Deep Floor part 2 - Class 1.SSF
SU 2	1.42	48,554	396239.15	4566640.94	1284.647	1.70	0.90	Uncorrected	Pro 6H	7/29/2016 0:00	01:02:18pm	New	Sensor	07292016- Excavation Deep Floor part 2 - Class 1.SSF
SU 2	1.42	48,547	396243.54	4566639.78	1284.018	1.70	0.90	Uncorrected	Pro 6H	7/29/2016 0:00	01:06:30pm	New	Sensor	07292016- Excavation Deep Floor part 2 - Class 1.SSF
SU 2	1.42	48,535	396215.55	4566624.78	1288.602	1.90	0.90	Uncorrected	Pro 6H	7/29/2016 0:00	12:47:55pm	New	Sensor	07292016- Excavation Deep Floor part 2 - Class 1.SSF
SU 2	1.42	48,535	396239.83	4566641.26	1283.502	2.00	1.00	Uncorrected	Pro 6H	7/29/2016 0:00	01:05:37pm	New	Sensor	07292016- Excavation Deep Floor part 2 - Class 1.SSF
SU 2	1.41	48,464	396240.04	4566640.92	1284.011	1.70	0.90	Uncorrected	Pro 6H	7/29/2016 0:00	01:04:20pm	New	Sensor	07292016- Excavation Deep Floor part 2 - Class 1.SSF
SU 2	1.4	48,442	396239.11	4566641.13	1283.503	1.70	0.90	Uncorrected	Pro 6H	7/29/2016 0:00	01:05:41pm	New	Sensor	07292016- Excavation Deep Floor part 2 - Class 1.SSF
SU 2	1.4	48,425	396240.19	4566641.14	1284.445	1.70	0.90	Uncorrected	Pro 6H	7/29/2016 0:00	01:02:49pm	New	Sensor	07292016- Excavation Deep Floor part 2 - Class 1.SSF
SU 2	1.38	48,351	396240.34	4566636.64	1283.275	1.50	0.80	Uncorrected	Pro 6H	7/29/2016 0:00	01:07:20pm	New	Sensor	07292016- Excavation Deep Floor part 2 - Class 1.SSF
SU 2	1.38	48,339	396239.9	4566641.05	1284.497	1.60	0.80	Uncorrected	Pro 6H	7/29/2016 0:00	01:03:47pm	New	Sensor	07292016- Excavation Deep Floor part 2 - Class 1.SSF
SU 2	1.38	48,326	396239.9	4566641.06	1284.495	1.70	0.90	Uncorrected	Pro 6H	7/29/2016 0:00	01:03:50pm	New	Sensor	07292016- Excavation Deep Floor part 2 - Class 1.SSF
SU 2	1.37	48,319	396236.37	4566640.85	1284.598	1.40	0.80	Uncorrected	Pro 6H	7/29/2016 0:00	01:11:34pm	New	Sensor	07292016- Excavation Deep Floor part 2 - Class 1.SSF
SU 2	1.37	48,305	396239.9	4566641.06	1284.492	1.70	0.90	Uncorrected	Pro 6H	7/29/2016 0:00	01:03:52pm	New	Sensor	07292016- Excavation Deep Floor part 2 - Class 1.SSF
SU 2	1.37	48,302	396239.94	4566641.03	1284.355	1.70	0.90	Uncorrected	Pro 6H	7/29/2016 0:00	01:04:02pm	New	Sensor	07292016- Excavation Deep Floor part 2 - Class 1.SSF
SU 2	1.37	48,292	396240.63	4566640.78	1283.848	1.70	0.90	Uncorrected	Pro 6H	7/29/2016 0:00	01:05:02pm	New	Sensor	07292016- Excavation Deep Floor part 2 - Class 1.SSF
SU 2	1.37	48,285	396239.95	4566641.02	1284.33	1.70	0.90	Uncorrected	Pro 6H	7/29/2016 0:00	01:04:03pm	New	Sensor	07292016- Excavation Deep Floor part 2 - Class 1.SSF
SU 2	1.36	48,253	396239.97	4566641.03	1284.423	1.70	0.90	Uncorrected	Pro 6H	7/29/2016 0:00	01:03:17pm	New	Sensor	07292016- Excavation Deep Floor part 2 - Class 1.SSF
SU 2	1.35	48,221	396239.96	4566641.02	1284.315	1.70	0.90	Uncorrected	Pro 6H	7/29/2016 0:00	01:04:04pm	New	Sensor	07292016- Excavation Deep Floor part 2 - Class 1.SSF
SU 2	1.34	48,180	396239.94	4566641.02	1284.437	1.70	0.90	Uncorrected	Pro 6H	7/29/2016 0:00	01:03:24pm	New	Sensor	07292016- Excavation Deep Floor part 2 - Class 1.SSF
SU 2	1.34	48,166	396215.8	4566625.9	1288.349	1.90	0.90	Uncorrected	Pro 6H	7/29/2016 0:00	12:47:38pm	New	Sensor	07292016- Excavation Deep Floor part 2 - Class 1.SSF
SU 2	1.34	48,161	396240.01	4566641.08	1284.514	1.60	0.80	Uncorrected	Pro 6H	7/29/2016 0:00	01:02:59pm	New	Sensor	07292016- Excavation Deep Floor part 2 - Class 1.SSF
SU 2	1.34	48,155	396238.01	4566641.89	1284.182	1.40	0.80	Uncorrected	Pro 6H	7/29/2016 0:00	01:11:50pm	New	Sensor	07292016- Excavation Deep Floor part 2 - Class 1.SSF
SU 2	1.33	48,131	396239.49	4566641.08	1284.07	1.60	0.80	Uncorrected	Pro 6H	7/29/2016 0:00	01:02:37pm	New	Sensor	07292016- Excavation Deep Floor part 2 - Class 1.SSF
SU 2	1.33	48,120	396243.17	4566639.43	1283.932	1.70	0.90	Uncorrected	Pro 6H	7/29/2016 0:00	01:06:28pm	New	Sensor	07292016- Excavation Deep Floor part 2 - Class 1.SSF
SU 2	1.33	48,108	396239.11	4566640.93	1284.761	1.70	0.90	Uncorrected	Pro 6H	7/29/2016 0:00	01:02:16pm	New	Sensor	07292016- Excavation Deep Floor part 2 - Class 1.SSF
SU 2	1.33	48,095	396239.15	4566640.96	1283.524	1.70	0.90	Uncorrected	Pro 6H	7/29/2016 0:00	01:05:46pm	New	Sensor	07292016- Excavation Deep Floor part 2 - Class 1.SSF
SU 2	1.33	48,092	396239.61	4566641.18	1284.147	1.60	0.80	Uncorrected	Pro 6H	7/29/2016 0:00	01:02:26pm	New	Sensor	07292016- Excavation Deep Floor part 2 - Class 1.SSF
SU 2	1.32	48,088	396239.52	4566641	1284.331	1.40	0.80	Uncorrected	Pro 6H	7/29/2016 0:00	01:11:57pm	New	Sensor	07292016- Excavation Deep Floor part 2 - Class 1.SSF
SU 2	1.32	48,086	396240.03	4566640.91	1284.004	1.70	0.90	Uncorrected	Pro 6H	7/29/2016 0:00	01:04:21pm	New	Sensor	07292016- Excavation Deep Floor part 2 - Class 1.SSF
SU 2	1.32	48,080	396224.46	4566620.33	1289.191	1.50	0.80	Uncorrected	Pro 6H	7/29/2016 0:00	12:49:40pm	New	Sensor	07292016- Excavation Deep Floor part 2 - Class 1.SSF
SU 2	1.32	48,073	396219.07	4566638.51	1285.725	1.40	0.80	Uncorrected	Pro 6H	7/29/2016 0:00	01:12:29pm	New	Sensor	07292016- Excavation Deep Floor part 2 - Class 1.SSF
SU 2	1.32	48,053	396219.53	4566638.18	1285.667	1.40	0.80	Uncorrected	Pro 6H	7/29/2016 0:00	01:12:28pm	New	Sensor	07292016- Excavation Deep Floor part 2 - Class 1.SSF
SU 2	1.31	48,019	396239.99	4566641.38	1283.392	2.00	1.00	Uncorrected	Pro 6H	7/29/2016 0:00	01:05:33pm	New	Sensor	07292016- Excavation Deep Floor part 2 - Class 1.SSF
SU 2	1.31	48,017	396238.87	4566641.99	1284.457	1.40	0.80	Uncorrected	Pro 6H	7/29/2016 0:00	01:11:52pm	New	Sensor	07292016- Excavation Deep Floor part 2 - Class 1.SSF
SU 2	1.31	48,004	396239.91	4566641.05	1284.472	1.70	0.90	Uncorrected	Pro 6H	7/29/2016 0:00	01:03:36pm	New	Sensor	07292016- Excavation Deep Floor part 2 - Class 1.SSF
SU 2	1.3	47,990	396240.04	4566640.95	1284.082	1.70	0.90	Uncorrected	Pro 6H	7/29/2016 0:00	01:04:16pm	New	Sensor	07292016- Excavation Deep Floor part 2 - Class 1.SSF
SU 2	1.3	47,984	396239.97	4566641.01	1284.276	1.70	0.90	Uncorrected	Pro 6H	7/29/2016 0:00	01:04:06pm	New	Sensor	07292016- Excavation Deep Floor part 2 - Class 1.SSF
SU 2	1.3	47,966	396240.09	4566641.09	1284.51	1.70	0.90	Uncorrected	Pro 6H	7/29/2016 0:00	01:02:55pm	New	Sensor	07292016- Excavation Deep Floor part 2 - Class 1.SSF
SU 2	1.3	47,965	396240.12	4566640.82	1283.39	1.70	0.90	Uncorrected	Pro 6H	7/29/2016 0:00	01:05:20pm	New	Sensor	07292016- Excavation Deep Floor part 2 - Class 1.SSF
SU 2	1.3	47,958	396225.07	4566622.48	1288.277	1.50	0.80	Uncorrected	Pro 6H	7/29/2016 0:00	12:49:12pm	New	Sensor	07292016- Excavation Deep Floor part 2 - Class 1.SSF
SU 2	1.29	47,931	396239.96	4566641.03	1284.427	1.70	0.90	Uncorrected	Pro 6H	7/29/2016 0:00	01:03:16pm	New	Sensor	07292016- Excavation Deep Floor part 2 - Class 1.SSF
SU 2	1.29	47,906	396240.14	4566641.2	1284.491	1.70	0.90	Uncorrected	Pro 6H	7/29/2016 0:00	01:02:51pm	New	Sensor	07292016- Excavation Deep Floor part 2 - Class 1.SSF
SU 2	1.29	47,906	396242.4	4566639.23	1283.989	1.70	0.90	Uncorrected	Pro 6H	7/29/2016 0:00	01:06:35pm	New	Sensor	07292016- Excavation Deep Floor part 2 - Class 1.SSF
SU 2	1.28	47,891	396238.29	4566641.7	1284.461	1.40	0.80	Uncorrected	Pro 6H	7/29/2016 0:00	01:11:46pm	New	Sensor	07292016- Excavation Deep Floor part 2 - Class 1.SSF
SU 2	1.28	47,882	396239.91	4566640.84	1283.915	1.70	0.90	Uncorrected	Pro 6H	7/29/2016 0:00	01:04:54pm	New	Sensor	07292016- Excavation Deep Floor part 2 - Class 1.SSF
SU 2	1.28	47,881	396242.94	4566639.21	1283.967	1.70	0.90	Uncorrected	Pro 6H	7/29/2016 0:00	01:06:27pm	New	Sensor	07292016- Excavation Deep Floor part 2 - Class 1.SSF

SU	Z-Score	CPM	Easting	Northing	MSL	PDOP	HDOP	CorrType	RcvrType	GPS_Date	GPS_Time	Update	FeatName	Datafile
SU 2	1.28	47,858	396239.43	4566641.12	1284.038	1.60	0.80	Uncorrected	Pro 6H	7/29/2016 0:00	01:02:34pm	New	Sensor	07292016- Excavation Deep Floor part 2 - Class 1.SSF
SU 2	1.27	47,851	396239.91	4566641.06	1284.473	1.70	0.90	Uncorrected	Pro 6H	7/29/2016 0:00	01:03:37pm	New	Sensor	07292016- Excavation Deep Floor part 2 - Class 1.SSF
SU 2	1.27	47,829	396238.21	4566638.32	1284.789	1.40	0.80	Uncorrected	Pro 6H	7/29/2016 0:00	01:12:02pm	New	Sensor	07292016- Excavation Deep Floor part 2 - Class 1.SSF
SU 2	1.27	47,827	396242.17	4566636.17	1283.651	1.70	0.90	Uncorrected	Pro 6H	7/29/2016 0:00	01:07:26pm	New	Sensor	07292016- Excavation Deep Floor part 2 - Class 1.SSF
SU 2	1.27	47,814	396239.44	4566641.18	1284.078	1.60	0.80	Uncorrected	Pro 6H	7/29/2016 0:00	01:02:35pm	New	Sensor	07292016- Excavation Deep Floor part 2 - Class 1.SSF
SU 2	1.26	47,796	396239.91	4566641.05	1284.485	1.60	0.80	Uncorrected	Pro 6H	7/29/2016 0:00	01:03:46pm	New	Sensor	07292016- Excavation Deep Floor part 2 - Class 1.SSF
SU 2	1.26	47,781	396240.07	4566641.1	1284.508	1.70	0.90	Uncorrected	Pro 6H	7/29/2016 0:00	01:02:56pm	New	Sensor	07292016- Excavation Deep Floor part 2 - Class 1.SSF
SU 2	1.26	47,767	396239.91	4566641.03	1284.473	1.60	0.80	Uncorrected	Pro 6H	7/29/2016 0:00	01:03:32pm	New	Sensor	07292016- Excavation Deep Floor part 2 - Class 1.SSF
SU 2	1.25	47,751	396239.55	4566641.14	1284.188	1.60	0.80	Uncorrected	Pro 6H	7/29/2016 0:00	01:02:30pm	New	Sensor	07292016- Excavation Deep Floor part 2 - Class 1.SSF
SU 2	1.25	47,743	396239.9	4566641.06	1284.501	1.70	0.90	Uncorrected	Pro 6H	7/29/2016 0:00	01:03:49pm	New	Sensor	07292016- Excavation Deep Floor part 2 - Class 1.SSF
SU 2	1.25	47,722	396225.57	4566624.23	1287.982	1.50	0.80	Uncorrected	Pro 6H	7/29/2016 0:00	12:49:55pm	New	Sensor	07292016- Excavation Deep Floor part 2 - Class 1.SSF
SU 2	1.25	47,721	396239.99	4566640.86	1283.951	1.70	0.90	Uncorrected	Pro 6H	7/29/2016 0:00	01:04:36pm	New	Sensor	07292016- Excavation Deep Floor part 2 - Class 1.SSF
SU 2	1.24	47,704	396216.86	4566625.4	1289.541	1.50	0.80	Uncorrected	Pro 6H	7/29/2016 0:00	12:48:27pm	New	Sensor	07292016- Excavation Deep Floor part 2 - Class 1.SSF
SU 2	1.24	47,692	396240.3	4566637.43	1283.171	1.70	0.90	Uncorrected	Pro 6H	7/29/2016 0:00	01:06:58pm	New	Sensor	07292016- Excavation Deep Floor part 2 - Class 1.SSF
SU 2	1.24	47,683	396224.75	4566626.26	1287.903	1.50	0.80	Uncorrected	Pro 6H	7/29/2016 0:00	12:49:01pm	New	Sensor	07292016- Excavation Deep Floor part 2 - Class 1.SSF
SU 2	1.23	47,669	396239.93	4566641.02	1284.44	1.70	0.90	Uncorrected	Pro 6H	7/29/2016 0:00	01:03:28pm	New	Sensor	07292016- Excavation Deep Floor part 2 - Class 1.SSF
SU 2	1.23	47,640	396240.36	4566638.16	1283.581	2.00	1.00	Uncorrected	Pro 6H	7/29/2016 0:00	01:06:43pm	New	Sensor	07292016- Excavation Deep Floor part 2 - Class 1.SSF
SU 2	1.22	47,605	396240.02	4566640.96	1284.121	1.70	0.90	Uncorrected	Pro 6H	7/29/2016 0:00	01:04:14pm	New	Sensor	07292016- Excavation Deep Floor part 2 - Class 1.SSF
SU 2	1.22	47,604	396239.17	4566640.85	1283.568	1.70	0.90	Uncorrected	Pro 6H	7/29/2016 0:00	01:05:47pm	New	Sensor	07292016- Excavation Deep Floor part 2 - Class 1.SSF
SU 2	1.22	47,602	396237.07	4566640.97	1284.624	1.40	0.80	Uncorrected	Pro 6H	7/29/2016 0:00	01:11:38pm	New	Sensor	07292016- Excavation Deep Floor part 2 - Class 1.SSF
SU 2	1.22	47,599	396214.43	4566625.55	1288.674	1.90	0.90	Uncorrected	Pro 6H	7/29/2016 0:00	12:47:00pm	New	Sensor	07292016- Excavation Deep Floor part 2 - Class 1.SSF
SU 2	1.22	47,583	396233.49	4566626.66	1286.373	1.70	1.00	Uncorrected	Pro 6H	7/29/2016 0:00	01:00:29pm	New	Sensor	07292016- Excavation Deep Floor part 2 - Class 1.SSF
SU 2	1.21	47,577	396226.03	4566632.26	1286.455	1.90	0.90	Uncorrected	Pro 6H	7/29/2016 0:00	12:46:13pm	New	Sensor	07292016- Excavation Deep Floor part 2 - Class 1.SSF
SU 2	1.21	47,545	396239.9	4566641.05	1284.484	1.60	0.80	Uncorrected	Pro 6H	7/29/2016 0:00	01:03:45pm	New	Sensor	07292016- Excavation Deep Floor part 2 - Class 1.SSF
SU 2	1.2	47,529	396239.93	4566641.04	1284.388	1.70	0.90	Uncorrected	Pro 6H	7/29/2016 0:00	01:04:01pm	New	Sensor	07292016- Excavation Deep Floor part 2 - Class 1.SSF
SU 2	1.2	47,520	396239.7	4566638.06	1283.549	1.50	0.80	Uncorrected	Pro 6H	7/29/2016 0:00	01:06:44pm	New	Sensor	07292016- Excavation Deep Floor part 2 - Class 1.SSF
SU 2	1.2	47,498	396239.82	4566640.78	1283.923	1.70	0.90	Uncorrected	Pro 6H	7/29/2016 0:00	01:04:50pm	New	Sensor	07292016- Excavation Deep Floor part 2 - Class 1.SSF
SU 2	1.19	47,452	396222.41	4566640.15	1279.947	1.60	0.80	Uncorrected	Pro 6H	7/29/2016 0:00	12:37:44pm	New	Sensor	07292016- Excavation Deep Floor part 2 - Class 1.SSF
SU 2	1.18	47,421	396239.13	4566640.41	1283.687	1.60	0.80	Uncorrected	Pro 6H	7/29/2016 0:00	01:05:48pm	New	Sensor	07292016- Excavation Deep Floor part 2 - Class 1.SSF
SU 2	1.18	47,419	396236.78	4566640.79	1284.58	1.40	0.80	Uncorrected	Pro 6H	7/29/2016 0:00	01:11:35pm	New	Sensor	07292016- Excavation Deep Floor part 2 - Class 1.SSF
SU 2	1.18	47,412	396236.49	4566639.87	1285.924	1.50	0.80	Uncorrected	Pro 6H	7/29/2016 0:00	01:10:33pm	New	Sensor	07292016- Excavation Deep Floor part 2 - Class 1.SSF
SU 2	1.18	47,411	396239.9	4566640.84	1283.91	1.70	0.90	Uncorrected	Pro 6H	7/29/2016 0:00	01:04:53pm	New	Sensor	07292016- Excavation Deep Floor part 2 - Class 1.SSF
SU 2	1.18	47,402	396239.8	4566641.29	1284.137	1.60	0.80	Uncorrected	Pro 6H	7/29/2016 0:00	01:02:38pm	New	Sensor	07292016- Excavation Deep Floor part 2 - Class 1.SSF
SU 2	1.17	47,375	396239.96	4566640.83	1283.931	1.70	0.90	Uncorrected	Pro 6H	7/29/2016 0:00	01:04:42pm	New	Sensor	07292016- Excavation Deep Floor part 2 - Class 1.SSF
SU 2	1.17	47,372	396239.98	4566641.07	1284.503	1.60	0.80	Uncorrected	Pro 6H	7/29/2016 0:00	01:03:01pm	New	Sensor	07292016- Excavation Deep Floor part 2 - Class 1.SSF
SU 2	1.17	47,364	396240.09	4566636.77	1283.172	1.50	0.80	Uncorrected	Pro 6H	7/29/2016 0:00	01:07:19pm	New	Sensor	07292016- Excavation Deep Floor part 2 - Class 1.SSF
SU 2	1.17	47,358	396240.24	4566641.12	1284.345	1.70	0.90	Uncorrected	Pro 6H	7/29/2016 0:00	01:02:47pm	New	Sensor	07292016- Excavation Deep Floor part 2 - Class 1.SSF
SU 2	1.17	47,358	396240.03	4566640.9	1283.971	1.70	0.90	Uncorrected	Pro 6H	7/29/2016 0:00	01:04:27pm	New	Sensor	07292016- Excavation Deep Floor part 2 - Class 1.SSF
SU 2	1.17	47,348	396239.57	4566641	1284.89	1.70	0.90	Uncorrected	Pro 6H	7/29/2016 0:00	01:02:03pm	New	Sensor	07292016- Excavation Deep Floor part 2 - Class 1.SSF
SU 2	1.17	47,346	396242.78	4566639.38	1284.056	1.70	0.90	Uncorrected	Pro 6H	7/29/2016 0:00	01:06:33pm	New	Sensor	07292016- Excavation Deep Floor part 2 - Class 1.SSF
SU 2	1.16	47,327	396239.56	4566640.92	1284.806	1.70	0.90	Uncorrected	Pro 6H	7/29/2016 0:00	01:02:04pm	New	Sensor	07292016- Excavation Deep Floor part 2 - Class 1.SSF
SU 2	1.16	47,315	396239.43	4566641.07	1284.074	1.60	0.80	Uncorrected	Pro 6H	7/29/2016 0:00	01:02:33pm	New	Sensor	07292016- Excavation Deep Floor part 2 - Class 1.SSF
SU 2	1.16	47,310	396243.54	4566639.77	1283.937	1.70	0.90	Uncorrected	Pro 6H	7/29/2016 0:00	01:06:29pm	New	Sensor	07292016- Excavation Deep Floor part 2 - Class 1.SSF
SU 2	1.15	47,273	396239.96	4566641.03	1284.418	1.70	0.90	Uncorrected	Pro 6H	7/29/2016 0:00	01:03:19pm	New	Sensor	07292016- Excavation Deep Floor part 2 - Class 1.SSF
SU 2	1.15	47,262	396215.3	4566624.47	1288.669	1.90	0.90	Uncorrected	Pro 6H	7/29/2016 0:00	12:47:54pm	New	Sensor	07292016- Excavation Deep Floor part 2 - Class 1.SSF
SU 2	1.15	47,262	396239.91	4566641.06	1284.457	1.70	0.90	Uncorrected	Pro 6H	7/29/2016 0:00	01:03:55pm	New	Sensor	07292016- Excavation Deep Floor part 2 - Class 1.SSF
SU 2	1.15	47,260	396240.01	4566640.86	1283.939	1.70	0.90	Uncorrected	Pro 6H	7/29/2016 0:00	01:04:39pm	New	Sensor	07292016- Excavation Deep Floor part 2 - Class 1.SSF
SU 2	1.15	47,255	396239.1	4566639.88	1283.782	1.60	0.80	Uncorrected	Pro 6H	7/29/2016 0:00	01:05:49pm	New	Sensor	07292016- Excavation Deep Floor part 2 - Class 1.SSF
SU 2	1.14	47,216	396239.36	4566638.14	1284.272	1.50	0.80	Uncorrected	Pro 6H	7/29/2016 0:00	01:06:05pm	New	Sensor	07292016- Excavation Deep Floor part 2 - Class 1.SSF
SU 2	1.13	47,198	396239.39	4566641	1283.454	1.70	0.90	Uncorrected	Pro 6H	7/29/2016 0:00	01:05:18pm	New	Sensor	07292016- Excavation Deep Floor part 2 - Class 1.SSF
SU 2	1.13	47,197	396235.53	4566640.78	1284.749	1.40	0.80	Uncorrected	Pro 6H	7/29/2016 0:00	01:11:19pm	New	Sensor	07292016- Excavation Deep Floor part 2 - Class 1.SSF
SU 2	1.13	47,180	396239.21	4566639.88	1284.389	1.40	0.80	Uncorrected	Pro 6H	7/29/2016 0:00	01:11:59pm	New	Sensor	07292016- Excavation Deep Floor part 2 - Class 1.SSF

SU	Z-Score	CPM	Easting	Northing	MSL	PDOP	HDOP	CorrType	RcvrType	GPS_Date	GPS_Time	Update	FeatName	Datafile
SU 2	1.13	47,175	396242.95	4566639.18	1284.037	1.70	0.90	Uncorrected	Pro 6H	7/29/2016 0:00	01:06:25pm	New	Sensor	07292016- Excavation Deep Floor part 2 - Class 1.SSF
SU 2	1.12	47,155	396240.03	4566640.95	1284.064	1.70	0.90	Uncorrected	Pro 6H	7/29/2016 0:00	01:04:17pm	New	Sensor	07292016- Excavation Deep Floor part 2 - Class 1.SSF
SU 2	1.12	47,132	396233.85	4566640.13	1285.788	1.50	0.80	Uncorrected	Pro 6H	7/29/2016 0:00	01:01:50pm	New	Sensor	07292016- Excavation Deep Floor part 2 - Class 1.SSF
SU 2	1.12	47,121	396240.39	4566640.81	1283.397	1.70	0.90	Uncorrected	Pro 6H	7/29/2016 0:00	01:05:21pm	New	Sensor	07292016- Excavation Deep Floor part 2 - Class 1.SSF
SU 2	1.12	47,119	396240.12	4566641.35	1283.38	2.00	1.00	Uncorrected	Pro 6H	7/29/2016 0:00	01:05:32pm	New	Sensor	07292016- Excavation Deep Floor part 2 - Class 1.SSF
SU 2	1.12	47,116	396240.6	4566637.68	1282.979	1.50	0.80	Uncorrected	Pro 6H	7/29/2016 0:00	01:06:49pm	New	Sensor	07292016- Excavation Deep Floor part 2 - Class 1.SSF
SU 2	1.11	47,103	396240.29	4566637.8	1282.939	1.50	0.80	Uncorrected	Pro 6H	7/29/2016 0:00	01:06:48pm	New	Sensor	07292016- Excavation Deep Floor part 2 - Class 1.SSF
SU 2	1.11	47,097	396239.18	4566640.95	1284.718	1.70	0.90	Uncorrected	Pro 6H	7/29/2016 0:00	01:02:17pm	New	Sensor	07292016- Excavation Deep Floor part 2 - Class 1.SSF
SU 2	1.11	47,095	396239.97	4566641.02	1284.3	1.70	0.90	Uncorrected	Pro 6H	7/29/2016 0:00	01:04:05pm	New	Sensor	07292016- Excavation Deep Floor part 2 - Class 1.SSF
SU 2	1.11	47,079	396239.9	4566641.05	1284.498	1.60	0.80	Uncorrected	Pro 6H	7/29/2016 0:00	01:03:43pm	New	Sensor	07292016- Excavation Deep Floor part 2 - Class 1.SSF
SU 2	1.11	47,068	396230.89	4566620.64	1276.842	1.70	0.90	Uncorrected	Pro 6H	7/29/2016 0:00	12:59:59pm	New	Sensor	07292016- Excavation Deep Floor part 2 - Class 1.SSF
SU 2	1.1	47,060	396232.87	4566635.09	1284.967	1.90	0.90	Uncorrected	Pro 6H	7/29/2016 0:00	12:45:03pm	New	Sensor	07292016- Excavation Deep Floor part 2 - Class 1.SSF
SU 2	1.1	47,060	396239.1	4566641.12	1283.48	1.70	0.90	Uncorrected	Pro 6H	7/29/2016 0:00	01:05:42pm	New	Sensor	07292016- Excavation Deep Floor part 2 - Class 1.SSF
SU 2	1.1	47,051	396233.54	4566627.3	1286.352	1.70	1.00	Uncorrected	Pro 6H	7/29/2016 0:00	01:00:31pm	New	Sensor	07292016- Excavation Deep Floor part 2 - Class 1.SSF
SU 2	1.1	47,051	396239.95	4566641.03	1284.414	1.70	0.90	Uncorrected	Pro 6H	7/29/2016 0:00	01:03:22pm	New	Sensor	07292016- Excavation Deep Floor part 2 - Class 1.SSF
SU 2	1.1	47,050	396239.99	4566641.07	1284.511	1.60	0.80	Uncorrected	Pro 6H	7/29/2016 0:00	01:03:00pm	New	Sensor	07292016- Excavation Deep Floor part 2 - Class 1.SSF
SU 2	1.1	47,035	396239.91	4566641.05	1284.454	1.70	0.90	Uncorrected	Pro 6H	7/29/2016 0:00	01:03:56pm	New	Sensor	07292016- Excavation Deep Floor part 2 - Class 1.SSF
SU 2	1.1	47,030	396236.98	4566641.21	1284.651	1.40	0.80	Uncorrected	Pro 6H	7/29/2016 0:00	01:11:39pm	New	Sensor	07292016- Excavation Deep Floor part 2 - Class 1.SSF
SU 2	1.09	47,019	396235.96	4566640.49	1284.612	1.40	0.80	Uncorrected	Pro 6H	7/29/2016 0:00	01:11:20pm	New	Sensor	07292016- Excavation Deep Floor part 2 - Class 1.SSF
SU 2	1.09	47,017	396239.91	4566641.05	1284.431	1.70	0.90	Uncorrected	Pro 6H	7/29/2016 0:00	01:03:58pm	New	Sensor	07292016- Excavation Deep Floor part 2 - Class 1.SSF
SU 2	1.09	47,007	396236.8	4566640.99	1284.655	1.40	0.80	Uncorrected	Pro 6H	7/29/2016 0:00	01:11:40pm	New	Sensor	07292016- Excavation Deep Floor part 2 - Class 1.SSF
SU 2	1.09	46,992	396239.09	4566640.91	1284.765	1.70	0.90	Uncorrected	Pro 6H	7/29/2016 0:00	01:02:15pm	New	Sensor	07292016- Excavation Deep Floor part 2 - Class 1.SSF
SU 2	1.09	46,980	396239.84	4566641.4	1284.095	1.60	0.80	Uncorrected	Pro 6H	7/29/2016 0:00	01:02:39pm	New	Sensor	07292016- Excavation Deep Floor part 2 - Class 1.SSF
SU 2	1.08	46,950	396239.07	4566638.03	1284.513	1.50	0.80	Uncorrected	Pro 6H	7/29/2016 0:00	01:06:01pm	New	Sensor	07292016- Excavation Deep Floor part 2 - Class 1.SSF
SU 2	1.08	46,948	396240.29	4566640.77	1283.689	1.70	0.90	Uncorrected	Pro 6H	7/29/2016 0:00	01:05:14pm	New	Sensor	07292016- Excavation Deep Floor part 2 - Class 1.SSF
SU 2	1.08	46,943	396239.8	4566638.24	1284.121	1.50	0.80	Uncorrected	Pro 6H	7/29/2016 0:00	01:06:10pm	New	Sensor	07292016- Excavation Deep Floor part 2 - Class 1.SSF
SU 2	1.08	46,938	396217.26	4566625.69	1289.45	1.50	0.80	Uncorrected	Pro 6H	7/29/2016 0:00	12:48:26pm	New	Sensor	07292016- Excavation Deep Floor part 2 - Class 1.SSF
SU 2	1.08	46,938	396237.19	4566641.37	1284.631	1.40	0.80	Uncorrected	Pro 6H	7/29/2016 0:00	01:11:44pm	New	Sensor	07292016- Excavation Deep Floor part 2 - Class 1.SSF
SU 2	1.08	46,937	396235.64	4566640.2	1284.762	1.40	0.80	Uncorrected	Pro 6H	7/29/2016 0:00	01:11:26pm	New	Sensor	07292016- Excavation Deep Floor part 2 - Class 1.SSF
SU 2	1.08	46,936	396239.48	4566640.96	1283.59	1.70	0.90	Uncorrected	Pro 6H	7/29/2016 0:00	01:05:16pm	New	Sensor	07292016- Excavation Deep Floor part 2 - Class 1.SSF
SU 2	1.08	46,935	396242.47	4566636.97	1283.535	1.70	0.90	Uncorrected	Pro 6H	7/29/2016 0:00	01:06:55pm	New	Sensor	07292016- Excavation Deep Floor part 2 - Class 1.SSF
SU 2	1.07	46,918	396232.49	4566633.09	1285.697	1.90	0.90	Uncorrected	Pro 6H	7/29/2016 0:00	12:45:09pm	New	Sensor	07292016- Excavation Deep Floor part 2 - Class 1.SSF
SU 2	1.07	46,912	396240.23	4566636.64	1283.437	1.70	0.90	Uncorrected	Pro 6H	7/29/2016 0:00	01:07:30pm	New	Sensor	07292016- Excavation Deep Floor part 2 - Class 1.SSF
SU 2	1.07	46,904	396240.03	4566640.95	1284.044	1.70	0.90	Uncorrected	Pro 6H	7/29/2016 0:00	01:04:18pm	New	Sensor	07292016- Excavation Deep Floor part 2 - Class 1.SSF
SU 2	1.07	46,896	396232.61	4566633.61	1285.483	1.90	0.90	Uncorrected	Pro 6H	7/29/2016 0:00	12:45:07pm	New	Sensor	07292016- Excavation Deep Floor part 2 - Class 1.SSF
SU 2	1.07	46,887	396221.59	4566640.28	1280.068	1.60	0.80	Uncorrected	Pro 6H	7/29/2016 0:00	12:37:43pm	New	Sensor	07292016- Excavation Deep Floor part 2 - Class 1.SSF
SU 2	1.07	46,881	396232.96	4566635.14	1284.933	1.90	0.90	Uncorrected	Pro 6H	7/29/2016 0:00	12:45:02pm	New	Sensor	07292016- Excavation Deep Floor part 2 - Class 1.SSF
SU 2	1.05	46,798	396239.78	4566636.68	1283.426	1.70	0.90	Uncorrected	Pro 6H	7/29/2016 0:00	01:07:31pm	New	Sensor	07292016- Excavation Deep Floor part 2 - Class 1.SSF
SU 2	1.04	46,766	396239.96	4566641.03	1284.437	1.70	0.90	Uncorrected	Pro 6H	7/29/2016 0:00	01:03:15pm	New	Sensor	07292016- Excavation Deep Floor part 2 - Class 1.SSF
SU 2	1.03	46,694	396217.43	4566625.45	1289.42	1.50	0.80	Uncorrected	Pro 6H	7/29/2016 0:00	12:48:47pm	New	Sensor	07292016- Excavation Deep Floor part 2 - Class 1.SSF
SU 2	1.02	46,676	396239.22	4566640.9	1284.821	1.70	0.90	Uncorrected	Pro 6H	7/29/2016 0:00	01:02:11pm	New	Sensor	07292016- Excavation Deep Floor part 2 - Class 1.SSF
SU 2	1.02	46,651	396239.05	4566641.08	1283.493	1.70	0.90	Uncorrected	Pro 6H	7/29/2016 0:00	01:05:44pm	New	Sensor	07292016- Excavation Deep Floor part 2 - Class 1.SSF
SU 2	1.01	46,645	396215.82	4566626.59	1288.252	1.90	0.90	Uncorrected	Pro 6H	7/29/2016 0:00	12:47:06pm	New	Sensor	07292016- Excavation Deep Floor part 2 - Class 1.SSF
SU 2	1.01	46,642	396239.22	4566640.92	1284.769	1.70	0.90	Uncorrected	Pro 6H	7/29/2016 0:00	01:02:13pm	New	Sensor	07292016- Excavation Deep Floor part 2 - Class 1.SSF
SU 2	1.01	46,629	396213.85	4566624.97	1288.818	1.90	0.90	Uncorrected	Pro 6H	7/29/2016 0:00	12:46:58pm	New	Sensor	07292016- Excavation Deep Floor part 2 - Class 1.SSF
SU 2	1.01	46,625	396222.64	4566638.69	1285.667	1.40	0.80	Uncorrected	Pro 6H	7/29/2016 0:00	01:15:44pm	New	Sensor	07292016- Excavation Deep Floor part 2 - Class 1.SSF
SU 2	1.01	46,605	396239.05	4566641.04	1283.496	1.70	0.90	Uncorrected	Pro 6H	7/29/2016 0:00	01:05:45pm	New	Sensor	07292016- Excavation Deep Floor part 2 - Class 1.SSF
SU 2	1	46,580	396240.04	4566640.91	1283.991	1.70	0.90	Uncorrected	Pro 6H	7/29/2016 0:00	01:04:23pm	New	Sensor	07292016- Excavation Deep Floor part 2 - Class 1.SSF
SU 2	1	46,571	396239.58	4566640.77	1285.03	1.50	0.80	Uncorrected	Pro 6H	7/29/2016 0:00	01:02:01pm	New	Sensor	07292016- Excavation Deep Floor part 2 - Class 1.SSF
SU 2	0.99	46,543	396239.5	4566641.14	1283.517	1.70	0.90	Uncorrected	Pro 6H	7/29/2016 0:00	01:05:38pm	New	Sensor	07292016- Excavation Deep Floor part 2 - Class 1.SSF
SU 2	0.99	46,536	396242.47	4566636.53	1283.6	1.70	0.90	Uncorrected	Pro 6H	7/29/2016 0:00	01:07:08pm	New	Sensor	07292016- Excavation Deep Floor part 2 - Class 1.SSF
SU 2	0.99	46,516	396239.08	4566636.31	1285.222	1.50	0.80	Uncorrected	Pro 6H	7/29/2016 0:00	01:07:44pm	New	Sensor	07292016- Excavation Deep Floor part 2 - Class 1.SSF

SU	Z-Score	CPM	Easting	Northing	MSL	PDOP	HDOP	CorrType	RcvrType	GPS_Date	GPS_Time	Update	FeatName	Datafile
SU 2	0.98	46,504	396239.32	4566640.99	1284.482	1.70	0.90	Uncorrected	Pro 6H	7/29/2016 0:00	01:02:20pm	New	Sensor	07292016- Excavation Deep Floor part 2 - Class 1.SSF
SU 2	0.98	46,500	396216.35	4566640.94	1280.772	1.60	0.80	Uncorrected	Pro 6H	7/29/2016 0:00	12:37:35pm	New	Sensor	07292016- Excavation Deep Floor part 2 - Class 1.SSF
SU 2	0.98	46,493	396239.96	4566640.83	1283.919	1.70	0.90	Uncorrected	Pro 6H	7/29/2016 0:00	01:04:43pm	New	Sensor	07292016- Excavation Deep Floor part 2 - Class 1.SSF
SU 2	0.98	46,490	396239.99	4566640.86	1283.944	1.70	0.90	Uncorrected	Pro 6H	7/29/2016 0:00	01:04:37pm	New	Sensor	07292016- Excavation Deep Floor part 2 - Class 1.SSF
SU 2	0.98	46,469	396239.34	4566636.73	1283.595	1.70	0.90	Uncorrected	Pro 6H	7/29/2016 0:00	01:07:32pm	New	Sensor	07292016- Excavation Deep Floor part 2 - Class 1.SSF
SU 2	0.97	46,454	396242.37	4566637	1283.472	1.70	0.90	Uncorrected	Pro 6H	7/29/2016 0:00	01:06:53pm	New	Sensor	07292016- Excavation Deep Floor part 2 - Class 1.SSF
SU 2	0.97	46,442	396239.95	4566641.03	1284.421	1.70	0.90	Uncorrected	Pro 6H	7/29/2016 0:00	01:03:23pm	New	Sensor	07292016- Excavation Deep Floor part 2 - Class 1.SSF
SU 2	0.97	46,432	396236.81	4566641.12	1284.692	1.40	0.80	Uncorrected	Pro 6H	7/29/2016 0:00	01:11:41pm	New	Sensor	07292016- Excavation Deep Floor part 2 - Class 1.SSF
SU 2	0.97	46,426	396238.99	4566641.7	1284.504	1.40	0.80	Uncorrected	Pro 6H	7/29/2016 0:00	01:11:54pm	New	Sensor	07292016- Excavation Deep Floor part 2 - Class 1.SSF
SU 2	0.97	46,425	396237.79	4566637.47	1284.581	1.50	0.80	Uncorrected	Pro 6H	7/29/2016 0:00	01:05:57pm	New	Sensor	07292016- Excavation Deep Floor part 2 - Class 1.SSF
SU 2	0.97	46,421	396240.02	4566640.97	1284.147	1.70	0.90	Uncorrected	Pro 6H	7/29/2016 0:00	01:04:13pm	New	Sensor	07292016- Excavation Deep Floor part 2 - Class 1.SSF
SU 2	0.96	46,387	396240.25	4566636.08	1284.437	1.70	0.90	Uncorrected	Pro 6H	7/29/2016 0:00	01:07:55pm	New	Sensor	07292016- Excavation Deep Floor part 2 - Class 1.SSF
SU 2	0.96	46,374	396236.09	4566640.42	1284.594	1.40	0.80	Uncorrected	Pro 6H	7/29/2016 0:00	01:11:21pm	New	Sensor	07292016- Excavation Deep Floor part 2 - Class 1.SSF
SU 2	0.96	46,371	396239.99	4566641	1284.233	1.70	0.90	Uncorrected	Pro 6H	7/29/2016 0:00	01:04:08pm	New	Sensor	07292016- Excavation Deep Floor part 2 - Class 1.SSF
SU 2	0.96	46,368	396239.18	4566637.64	1283.159	1.70	0.90	Uncorrected	Pro 6H	7/29/2016 0:00	01:07:00pm	New	Sensor	07292016- Excavation Deep Floor part 2 - Class 1.SSF
SU 2	0.95	46,365	396239.93	4566641.03	1284.444	1.70	0.90	Uncorrected	Pro 6H	7/29/2016 0:00	01:03:25pm	New	Sensor	07292016- Excavation Deep Floor part 2 - Class 1.SSF
SU 2	0.95	46,339	396214.54	4566625.67	1288.67	1.90	0.90	Uncorrected	Pro 6H	7/29/2016 0:00	12:47:01pm	New	Sensor	07292016- Excavation Deep Floor part 2 - Class 1.SSF
SU 2	0.94	46,312	396239.91	4566641.06	1284.462	1.60	0.80	Uncorrected	Pro 6H	7/29/2016 0:00	01:03:38pm	New	Sensor	07292016- Excavation Deep Floor part 2 - Class 1.SSF
SU 2	0.94	46,294	396239.52	4566638.17	1284.109	1.50	0.80	Uncorrected	Pro 6H	7/29/2016 0:00	01:06:09pm	New	Sensor	07292016- Excavation Deep Floor part 2 - Class 1.SSF
SU 2	0.93	46,236	396240.11	4566638.3	1284.121	1.50	0.80	Uncorrected	Pro 6H	7/29/2016 0:00	01:06:11pm	New	Sensor	07292016- Excavation Deep Floor part 2 - Class 1.SSF
SU 2	0.92	46,226	396239.91	4566641.05	1284.484	1.60	0.80	Uncorrected	Pro 6H	7/29/2016 0:00	01:03:41pm	New	Sensor	07292016- Excavation Deep Floor part 2 - Class 1.SSF
SU 2	0.92	46,214	396215.86	4566625.15	1288.583	1.90	0.90	Uncorrected	Pro 6H	7/29/2016 0:00	12:47:56pm	New	Sensor	07292016- Excavation Deep Floor part 2 - Class 1.SSF
SU 2	0.92	46,205	396236.79	4566641.06	1284.581	1.40	0.80	Uncorrected	Pro 6H	7/29/2016 0:00	01:11:36pm	New	Sensor	07292016- Excavation Deep Floor part 2 - Class 1.SSF
SU 2	0.92	46,196	396239.25	4566641.04	1283.522	1.70	0.90	Uncorrected	Pro 6H	7/29/2016 0:00	01:05:39pm	New	Sensor	07292016- Excavation Deep Floor part 2 - Class 1.SSF
SU 2	0.92	46,195	396239.93	4566641.02	1284.447	1.70	0.90	Uncorrected	Pro 6H	7/29/2016 0:00	01:03:27pm	New	Sensor	07292016- Excavation Deep Floor part 2 - Class 1.SSF
SU 2	0.92	46,194	396230.92	4566621.31	1275.953	1.70	0.90	Uncorrected	Pro 6H	7/29/2016 0:00	12:59:58pm	New	Sensor	07292016- Excavation Deep Floor part 2 - Class 1.SSF
SU 2	0.92	46,183	396239.56	4566641.18	1284.204	1.60	0.80	Uncorrected	Pro 6H	7/29/2016 0:00	01:02:28pm	New	Sensor	07292016- Excavation Deep Floor part 2 - Class 1.SSF
SU 2	0.91	46,181	396239.52	4566640.88	1284.784	1.70	0.90	Uncorrected	Pro 6H	7/29/2016 0:00	01:02:05pm	New	Sensor	07292016- Excavation Deep Floor part 2 - Class 1.SSF
SU 2	0.91	46,175	396240.01	4566640.91	1283.986	1.70	0.90	Uncorrected	Pro 6H	7/29/2016 0:00	01:04:24pm	New	Sensor	07292016- Excavation Deep Floor part 2 - Class 1.SSF
SU 2	0.91	46,150	396215.52	4566626.78	1288.106	1.90	0.90	Uncorrected	Pro 6H	7/29/2016 0:00	12:46:37pm	New	Sensor	07292016- Excavation Deep Floor part 2 - Class 1.SSF
SU 2	0.91	46,144	396239.32	4566638.16	1284.357	1.50	0.80	Uncorrected	Pro 6H	7/29/2016 0:00	01:06:03pm	New	Sensor	07292016- Excavation Deep Floor part 2 - Class 1.SSF
SU 2	0.91	46,140	396224.63	4566639.42	1285.337	1.40	0.80	Uncorrected	Pro 6H	7/29/2016 0:00	01:15:38pm	New	Sensor	07292016- Excavation Deep Floor part 2 - Class 1.SSF
SU 2	0.91	46,135	396225.35	4566622.86	1288.091	1.50	0.80	Uncorrected	Pro 6H	7/29/2016 0:00	12:49:10pm	New	Sensor	07292016- Excavation Deep Floor part 2 - Class 1.SSF
SU 2	0.9	46,130	396239.18	4566640.91	1284.731	1.70	0.90	Uncorrected	Pro 6H	7/29/2016 0:00	01:02:14pm	New	Sensor	07292016- Excavation Deep Floor part 2 - Class 1.SSF
SU 2	0.9	46,115	396239.01	4566639.48	1284.517	1.40	0.80	Uncorrected	Pro 6H	7/29/2016 0:00	01:12:00pm	New	Sensor	07292016- Excavation Deep Floor part 2 - Class 1.SSF
SU 2	0.9	46,101	396216.08	4566626.86	1288.145	1.90	0.90	Uncorrected	Pro 6H	7/29/2016 0:00	12:47:07pm	New	Sensor	07292016- Excavation Deep Floor part 2 - Class 1.SSF
SU 2	0.9	46,099	396239.44	4566641	1284.216	1.70	0.90	Uncorrected	Pro 6H	7/29/2016 0:00	01:02:23pm	New	Sensor	07292016- Excavation Deep Floor part 2 - Class 1.SSF
SU 2	0.89	46,074	396232.63	4566633.16	1285.598	1.90	0.90	Uncorrected	Pro 6H	7/29/2016 0:00	12:45:08pm	New	Sensor	07292016- Excavation Deep Floor part 2 - Class 1.SSF
SU 2	0.89	46,064	396221.42	4566627.56	1288.27	1.50	0.80	Uncorrected	Pro 6H	7/29/2016 0:00	12:48:56pm	New	Sensor	07292016- Excavation Deep Floor part 2 - Class 1.SSF
SU 2	0.89	46,056	396236.8	4566635.53	1285.655	1.50	0.80	Uncorrected	Pro 6H	7/29/2016 0:00	01:09:08pm	New	Sensor	07292016- Excavation Deep Floor part 2 - Class 1.SSF
SU 2	0.89	46,047	396239.53	4566641.11	1284.18	1.60	0.80	Uncorrected	Pro 6H	7/29/2016 0:00	01:02:31pm	New	Sensor	07292016- Excavation Deep Floor part 2 - Class 1.SSF
SU 2	0.88	46,016	396236.89	4566638.23	1285.873	1.50	0.80	Uncorrected	Pro 6H	7/29/2016 0:00	12:51:49pm	New	Sensor	07292016- Excavation Deep Floor part 2 - Class 1.SSF
SU 2	0.88	46,009	396239.91	4566641.06	1284.472	1.70	0.90	Uncorrected	Pro 6H	7/29/2016 0:00	01:03:54pm	New	Sensor	07292016- Excavation Deep Floor part 2 - Class 1.SSF
SU 2	0.88	45,996	396233.09	4566635.47	1284.701	1.90	0.90	Uncorrected	Pro 6H	7/29/2016 0:00	12:44:59pm	New	Sensor	07292016- Excavation Deep Floor part 2 - Class 1.SSF
SU 2	0.88	45,996	396239.92	4566641.04	1284.403	1.70	0.90	Uncorrected	Pro 6H	7/29/2016 0:00	01:04:00pm	New	Sensor	07292016- Excavation Deep Floor part 2 - Class 1.SSF
SU 2	0.87	45,995	396214.63	4566625.77	1288.601	1.90	0.90	Uncorrected	Pro 6H	7/29/2016 0:00	12:47:02pm	New	Sensor	07292016- Excavation Deep Floor part 2 - Class 1.SSF
SU 2	0.87	45,984	396239.92	4566641.04	1284.421	1.70	0.90	Uncorrected	Pro 6H	7/29/2016 0:00	01:03:59pm	New	Sensor	07292016- Excavation Deep Floor part 2 - Class 1.SSF
SU 2	0.87	45,976	396239.36	4566640.83	1284.783	1.70	0.90	Uncorrected	Pro 6H	7/29/2016 0:00	01:02:08pm	New	Sensor	07292016- Excavation Deep Floor part 2 - Class 1.SSF
SU 2	0.87	45,953	396236.8	4566635.95	1285.221	1.50	0.80	Uncorrected	Pro 6H	7/29/2016 0:00	01:09:31pm	New	Sensor	07292016- Excavation Deep Floor part 2 - Class 1.SSF
SU 2	0.86	45,937	396239.77	4566637.05	1283.057	1.50	0.80	Uncorrected	Pro 6H	7/29/2016 0:00	01:07:18pm	New	Sensor	07292016- Excavation Deep Floor part 2 - Class 1.SSF
SU 2	0.86	45,931	396236.81	4566641.2	1284.62	1.40	0.80	Uncorrected	Pro 6H	7/29/2016 0:00	01:11:36pm	New	Sensor	07292016- Excavation Deep Floor part 2 - Class 1.SSF
SU 2	0.86	45,909	396238.53	4566641.8	1284.366	1.40	0.80	Uncorrected	Pro 6H	7/29/2016 0:00	01:11:51pm	New	Sensor	07292016- Excavation Deep Floor part 2 - Class 1.SSF

SU	Z-Score	CPM	Easting	Northing	MSL	PDOP	HDOP	CorrType	RcvrType	GPS_Date	GPS_Time	Update	FeatName	Datafile
SU 2	0.85	45,897	396225.85	4566625.55	1287.967	1.50	0.80	Uncorrected	Pro 6H	7/29/2016 0:00	12:49:57pm	New	Sensor	07292016- Excavation Deep Floor part 2 - Class 1.SSF
SU 2	0.85	45,894	396238.26	4566636.7	1284.235	1.50	0.80	Uncorrected	Pro 6H	7/29/2016 0:00	01:07:34pm	New	Sensor	07292016- Excavation Deep Floor part 2 - Class 1.SSF
SU 2	0.85	45,867	396238.54	4566636.37	1285.246	1.50	0.80	Uncorrected	Pro 6H	7/29/2016 0:00	01:07:42pm	New	Sensor	07292016- Excavation Deep Floor part 2 - Class 1.SSF
SU 2	0.85	45,864	396233.41	4566635.81	1284.605	1.90	0.90	Uncorrected	Pro 6H	7/29/2016 0:00	12:44:58pm	New	Sensor	07292016- Excavation Deep Floor part 2 - Class 1.SSF
SU 2	0.84	45,853	396223.22	4566639.83	1279.904	1.60	0.80	Uncorrected	Pro 6H	7/29/2016 0:00	12:37:45pm	New	Sensor	07292016- Excavation Deep Floor part 2 - Class 1.SSF
SU 2	0.84	45,831	396241.06	4566635.91	1284.664	1.70	0.90	Uncorrected	Pro 6H	7/29/2016 0:00	01:07:53pm	New	Sensor	07292016- Excavation Deep Floor part 2 - Class 1.SSF
SU 2	0.84	45,831	396239.15	4566641.21	1284.482	1.40	0.80	Uncorrected	Pro 6H	7/29/2016 0:00	01:11:56pm	New	Sensor	07292016- Excavation Deep Floor part 2 - Class 1.SSF
SU 2	0.84	45,830	396225.91	4566625	1287.953	1.50	0.80	Uncorrected	Pro 6H	7/29/2016 0:00	12:49:56pm	New	Sensor	07292016- Excavation Deep Floor part 2 - Class 1.SSF
SU 2	0.84	45,828	396222.26	4566628.73	1287.778	1.50	0.80	Uncorrected	Pro 6H	7/29/2016 0:00	12:48:14pm	New	Sensor	07292016- Excavation Deep Floor part 2 - Class 1.SSF
SU 2	0.84	45,828	396240	4566640.99	1284.192	1.70	0.90	Uncorrected	Pro 6H	7/29/2016 0:00	01:04:10pm	New	Sensor	07292016- Excavation Deep Floor part 2 - Class 1.SSF
SU 2	0.84	45,828	396236.21	4566640.45	1285.193	1.50	0.80	Uncorrected	Pro 6H	7/29/2016 0:00	01:09:56pm	New	Sensor	07292016- Excavation Deep Floor part 2 - Class 1.SSF
SU 2	0.84	45,820	396224.7	4566621.04	1288.879	1.50	0.80	Uncorrected	Pro 6H	7/29/2016 0:00	12:49:17pm	New	Sensor	07292016- Excavation Deep Floor part 2 - Class 1.SSF
SU 2	0.84	45,813	396236.79	4566635.97	1285.239	1.50	0.80	Uncorrected	Pro 6H	7/29/2016 0:00	01:09:30pm	New	Sensor	07292016- Excavation Deep Floor part 2 - Class 1.SSF
SU 2	0.84	45,810	396226.19	4566639.23	1279.897	1.60	0.80	Uncorrected	Pro 6H	7/29/2016 0:00	12:37:49pm	New	Sensor	07292016- Excavation Deep Floor part 2 - Class 1.SSF
SU 2	0.83	45,804	396241.97	4566636.61	1283.535	1.70	0.90	Uncorrected	Pro 6H	7/29/2016 0:00	01:07:09pm	New	Sensor	07292016- Excavation Deep Floor part 2 - Class 1.SSF
SU 2	0.83	45,780	396218.37	4566640.4	1286.161	1.40	0.80	Uncorrected	Pro 6H	7/29/2016 0:00	01:15:50pm	New	Sensor	07292016- Excavation Deep Floor part 2 - Class 1.SSF
SU 2	0.83	45,776	396217.05	4566625.32	1289.568	1.50	0.80	Uncorrected	Pro 6H	7/29/2016 0:00	12:48:46pm	New	Sensor	07292016- Excavation Deep Floor part 2 - Class 1.SSF
SU 2	0.83	45,766	396238.06	4566641.65	1284.535	1.40	0.80	Uncorrected	Pro 6H	7/29/2016 0:00	01:11:46pm	New	Sensor	07292016- Excavation Deep Floor part 2 - Class 1.SSF
SU 2	0.82	45,762	396233.2	4566623.88	1287.006	1.70	1.00	Uncorrected	Pro 6H	7/29/2016 0:00	01:00:37pm	New	Sensor	07292016- Excavation Deep Floor part 2 - Class 1.SSF
SU 2	0.82	45,735	396223.36	4566638.03	1285.301	1.40	0.80	Uncorrected	Pro 6H	7/29/2016 0:00	01:12:22pm	New	Sensor	07292016- Excavation Deep Floor part 2 - Class 1.SSF
SU 2	0.82	45,726	396231.24	4566621.26	1287.987	1.80	1.10	Uncorrected	Pro 6H	7/29/2016 0:00	01:01:05pm	New	Sensor	07292016- Excavation Deep Floor part 2 - Class 1.SSF
SU 2	0.81	45,715	396224.61	4566620.5	1289.003	1.50	0.80	Uncorrected	Pro 6H	7/29/2016 0:00	12:49:18pm	New	Sensor	07292016- Excavation Deep Floor part 2 - Class 1.SSF
SU 2	0.81	45,704	396225.8	4566625.91	1287.994	1.50	0.80	Uncorrected	Pro 6H	7/29/2016 0:00	12:49:58pm	New	Sensor	07292016- Excavation Deep Floor part 2 - Class 1.SSF
SU 2	0.81	45,688	396236.38	4566640.64	1284.981	1.70	0.90	Uncorrected	Pro 6H	7/29/2016 0:00	01:10:01pm	New	Sensor	07292016- Excavation Deep Floor part 2 - Class 1.SSF
SU 2	0.81	45,686	396239.98	4566641	1284.261	1.70	0.90	Uncorrected	Pro 6H	7/29/2016 0:00	01:04:07pm	New	Sensor	07292016- Excavation Deep Floor part 2 - Class 1.SSF
SU 2	0.81	45,674	396236.99	4566641.33	1284.61	1.40	0.80	Uncorrected	Pro 6H	7/29/2016 0:00	01:11:42pm	New	Sensor	07292016- Excavation Deep Floor part 2 - Class 1.SSF
SU 2	0.81	45,673	396236.6	4566640.59	1284.604	1.40	0.80	Uncorrected	Pro 6H	7/29/2016 0:00	01:11:32pm	New	Sensor	07292016- Excavation Deep Floor part 2 - Class 1.SSF
SU 2	0.8	45,653	396240.02	4566640.91	1283.981	1.70	0.90	Uncorrected	Pro 6H	7/29/2016 0:00	01:04:25pm	New	Sensor	07292016- Excavation Deep Floor part 2 - Class 1.SSF
SU 2	0.8	45,646	396233.55	4566627.1	1286.372	1.70	1.00	Uncorrected	Pro 6H	7/29/2016 0:00	01:00:30pm	New	Sensor	07292016- Excavation Deep Floor part 2 - Class 1.SSF
SU 2	0.8	45,642	396240.01	4566640.87	1283.94	1.70	0.90	Uncorrected	Pro 6H	7/29/2016 0:00	01:04:38pm	New	Sensor	07292016- Excavation Deep Floor part 2 - Class 1.SSF
SU 2	0.8	45,635	396211.73	4566644.16	1282.339	1.60	0.80	Uncorrected	Pro 6H	7/29/2016 0:00	12:37:23pm	New	Sensor	07292016- Excavation Deep Floor part 2 - Class 1.SSF
SU 2	0.8	45,632	396239.53	4566640.94	1284.909	1.50	0.80	Uncorrected	Pro 6H	7/29/2016 0:00	01:02:02pm	New	Sensor	07292016- Excavation Deep Floor part 2 - Class 1.SSF
SU 2	0.8	45,629	396233.35	4566636.9	1285.148	1.40	0.80	Uncorrected	Pro 6H	7/29/2016 0:00	01:12:09pm	New	Sensor	07292016- Excavation Deep Floor part 2 - Class 1.SSF
SU 2	0.8	45,624	396232.56	4566634.08	1285.335	1.90	0.90	Uncorrected	Pro 6H	7/29/2016 0:00	12:45:06pm	New	Sensor	07292016- Excavation Deep Floor part 2 - Class 1.SSF
SU 2	0.8	45,623	396230.25	4566625.51	1272.652	1.70	0.90	Uncorrected	Pro 6H	7/29/2016 0:00	12:59:55pm	New	Sensor	07292016- Excavation Deep Floor part 2 - Class 1.SSF
SU 2	0.79	45,615	396239.95	4566641.34	1283.956	1.70	0.90	Uncorrected	Pro 6H	7/29/2016 0:00	01:02:40pm	New	Sensor	07292016- Excavation Deep Floor part 2 - Class 1.SSF
SU 2	0.79	45,591	396236.64	4566635.75	1285.561	1.50	0.80	Uncorrected	Pro 6H	7/29/2016 0:00	01:09:03pm	New	Sensor	07292016- Excavation Deep Floor part 2 - Class 1.SSF
SU 2	0.79	45,587	396236.72	4566635.82	1285.317	1.50	0.80	Uncorrected	Pro 6H	7/29/2016 0:00	01:09:26pm	New	Sensor	07292016- Excavation Deep Floor part 2 - Class 1.SSF
SU 2	0.78	45,576	396242.26	4566639.08	1283.975	1.70	0.90	Uncorrected	Pro 6H	7/29/2016 0:00	01:06:36pm	New	Sensor	07292016- Excavation Deep Floor part 2 - Class 1.SSF
SU 2	0.78	45,569	396239.19	4566640.91	1284.811	1.70	0.90	Uncorrected	Pro 6H	7/29/2016 0:00	01:02:12pm	New	Sensor	07292016- Excavation Deep Floor part 2 - Class 1.SSF
SU 2	0.78	45,568	396236.41	4566640.64	1285.319	1.50	0.80	Uncorrected	Pro 6H	7/29/2016 0:00	01:10:07pm	New	Sensor	07292016- Excavation Deep Floor part 2 - Class 1.SSF
SU 2	0.78	45,566	396234.79	4566625.71	1286.693	1.50	0.80	Uncorrected	Pro 6H	7/29/2016 0:00	01:01:25pm	New	Sensor	07292016- Excavation Deep Floor part 2 - Class 1.SSF
SU 2	0.78	45,543	396242.66	4566636.95	1283.522	1.70	0.90	Uncorrected	Pro 6H	7/29/2016 0:00	01:06:54pm	New	Sensor	07292016- Excavation Deep Floor part 2 - Class 1.SSF
SU 2	0.78	45,537	396240.01	4566640.98	1284.175	1.70	0.90	Uncorrected	Pro 6H	7/29/2016 0:00	01:04:11pm	New	Sensor	07292016- Excavation Deep Floor part 2 - Class 1.SSF
SU 2	0.77	45,524	396240.01	4566640.97	1284.16	1.70	0.90	Uncorrected	Pro 6H	7/29/2016 0:00	01:04:12pm	New	Sensor	07292016- Excavation Deep Floor part 2 - Class 1.SSF
SU 2	0.77	45,516	396230.67	4566623.58	1273.481	1.70	0.90	Uncorrected	Pro 6H	7/29/2016 0:00	12:59:56pm	New	Sensor	07292016- Excavation Deep Floor part 2 - Class 1.SSF
SU 2	0.77	45,514	396225.1	4566621.68	1288.59	1.50	0.80	Uncorrected	Pro 6H	7/29/2016 0:00	12:49:14pm	New	Sensor	07292016- Excavation Deep Floor part 2 - Class 1.SSF
SU 2	0.77	45,512	396236.75	4566639.44	1285.978	1.50	0.80	Uncorrected	Pro 6H	7/29/2016 0:00	01:10:24pm	New	Sensor	07292016- Excavation Deep Floor part 2 - Class 1.SSF
SU 2	0.77	45,497	396238.08	4566638.9	1285.258	1.70	1.10	Uncorrected	Pro 6H	7/29/2016 0:00	01:09:39pm	New	Sensor	07292016- Excavation Deep Floor part 2 - Class 1.SSF
SU 2	0.77	45,484	396240.79	4566638.61	1283.874	1.70	0.90	Uncorrected	Pro 6H	7/29/2016 0:00	01:06:15pm	New	Sensor	07292016- Excavation Deep Floor part 2 - Class 1.SSF
SU 2	0.77	45,484	396242.33	4566638.93	1284.034	1.70	0.90	Uncorrected	Pro 6H	7/29/2016 0:00	01:06:23pm	New	Sensor	07292016- Excavation Deep Floor part 2 - Class 1.SSF
SU 2	0.76	45,483	396215.86	4566641.23	1280.953	1.60	0.80	Uncorrected	Pro 6H	7/29/2016 0:00	12:37:34pm	New	Sensor	07292016- Excavation Deep Floor part 2 - Class 1.SSF

SU	Z-Score	CPM	Easting	Northing	MSL	PDOP	HDOP	CorrType	RcvrType	GPS_Date	GPS_Time	Update	FeatName	Datafile
SU 2	0.76	45,474	396236.32	4566640.59	1285.008	1.70	0.90	Uncorrected	Pro 6H	7/29/2016 0:00	01:10:00pm	New	Sensor	07292016- Excavation Deep Floor part 2 - Class 1.SSF
SU 2	0.76	45,468	396238.31	4566636.54	1285.146	1.50	0.80	Uncorrected	Pro 6H	7/29/2016 0:00	01:07:41pm	New	Sensor	07292016- Excavation Deep Floor part 2 - Class 1.SSF
SU 2	0.76	45,463	396235.78	4566640.38	1284.697	1.40	0.80	Uncorrected	Pro 6H	7/29/2016 0:00	01:11:22pm	New	Sensor	07292016- Excavation Deep Floor part 2 - Class 1.SSF
SU 2	0.76	45,453	396239.97	4566641.02	1284.424	1.70	0.90	Uncorrected	Pro 6H	7/29/2016 0:00	01:03:18pm	New	Sensor	07292016- Excavation Deep Floor part 2 - Class 1.SSF
SU 2	0.76	45,439	396241.15	4566637.44	1283.137	1.70	0.90	Uncorrected	Pro 6H	7/29/2016 0:00	01:06:50pm	New	Sensor	07292016- Excavation Deep Floor part 2 - Class 1.SSF
SU 2	0.75	45,431	396235.76	4566640.51	1284.762	1.40	0.80	Uncorrected	Pro 6H	7/29/2016 0:00	01:11:25pm	New	Sensor	07292016- Excavation Deep Floor part 2 - Class 1.SSF
SU 2	0.75	45,427	396238.28	4566638.24	1285.276	1.70	1.10	Uncorrected	Pro 6H	7/29/2016 0:00	01:09:38pm	New	Sensor	07292016- Excavation Deep Floor part 2 - Class 1.SSF
SU 2	0.75	45,424	396238.94	4566641.9	1284.435	1.40	0.80	Uncorrected	Pro 6H	7/29/2016 0:00	01:11:53pm	New	Sensor	07292016- Excavation Deep Floor part 2 - Class 1.SSF
SU 2	0.75	45,413	396221.95	4566638.11	1285.544	1.40	0.80	Uncorrected	Pro 6H	7/29/2016 0:00	01:12:24pm	New	Sensor	07292016- Excavation Deep Floor part 2 - Class 1.SSF
SU 2	0.75	45,406	396230.75	4566619.28	1279.029	1.70	0.90	Uncorrected	Pro 6H	7/29/2016 0:00	01:00:01pm	New	Sensor	07292016- Excavation Deep Floor part 2 - Class 1.SSF
SU 2	0.75	45,404	396235.85	4566640.4	1284.756	1.40	0.80	Uncorrected	Pro 6H	7/29/2016 0:00	01:11:24pm	New	Sensor	07292016- Excavation Deep Floor part 2 - Class 1.SSF
SU 2	0.75	45,399	396240.41	4566638.45	1284.049	1.70	0.90	Uncorrected	Pro 6H	7/29/2016 0:00	01:06:12pm	New	Sensor	07292016- Excavation Deep Floor part 2 - Class 1.SSF
SU 2	0.75	45,390	396237.7	4566637.51	1284.516	1.80	1.10	Uncorrected	Pro 6H	7/29/2016 0:00	01:05:54pm	New	Sensor	07292016- Excavation Deep Floor part 2 - Class 1.SSF
SU 2	0.74	45,387	396240.69	4566636.02	1284.561	1.70	0.90	Uncorrected	Pro 6H	7/29/2016 0:00	01:07:54pm	New	Sensor	07292016- Excavation Deep Floor part 2 - Class 1.SSF
SU 2	0.74	45,383	396234.28	4566643.16	1285.458	1.40	0.80	Uncorrected	Pro 6H	7/29/2016 0:00	01:11:14pm	New	Sensor	07292016- Excavation Deep Floor part 2 - Class 1.SSF
SU 2	0.74	45,370	396233.02	4566623.36	1287.176	1.70	1.00	Uncorrected	Pro 6H	7/29/2016 0:00	01:00:38pm	New	Sensor	07292016- Excavation Deep Floor part 2 - Class 1.SSF
SU 2	0.74	45,366	396236.97	4566638.28	1285.889	1.50	0.80	Uncorrected	Pro 6H	7/29/2016 0:00	12:51:41pm	New	Sensor	07292016- Excavation Deep Floor part 2 - Class 1.SSF
SU 2	0.74	45,362	396236.92	4566640.53	1285.742	1.50	0.80	Uncorrected	Pro 6H	7/29/2016 0:00	01:01:55pm	New	Sensor	07292016- Excavation Deep Floor part 2 - Class 1.SSF
SU 2	0.74	45,357	396224.17	4566619.47	1289.541	1.50	0.80	Uncorrected	Pro 6H	7/29/2016 0:00	12:49:37pm	New	Sensor	07292016- Excavation Deep Floor part 2 - Class 1.SSF
SU 2	0.74	45,345	396236.75	4566635.57	1285.635	1.50	0.80	Uncorrected	Pro 6H	7/29/2016 0:00	01:09:06pm	New	Sensor	07292016- Excavation Deep Floor part 2 - Class 1.SSF
SU 2	0.73	45,343	396235.06	4566627.16	1286.735	1.50	0.80	Uncorrected	Pro 6H	7/29/2016 0:00	01:01:27pm	New	Sensor	07292016- Excavation Deep Floor part 2 - Class 1.SSF
SU 2	0.73	45,307	396239.92	4566640.82	1283.63	1.70	0.90	Uncorrected	Pro 6H	7/29/2016 0:00	01:05:15pm	New	Sensor	07292016- Excavation Deep Floor part 2 - Class 1.SSF
SU 2	0.73	45,307	396225.36	4566639.61	1284.878	1.40	0.80	Uncorrected	Pro 6H	7/29/2016 0:00	01:14:18pm	New	Sensor	07292016- Excavation Deep Floor part 2 - Class 1.SSF
SU 2	0.73	45,306	396238.7	4566636.33	1285.256	1.50	0.80	Uncorrected	Pro 6H	7/29/2016 0:00	01:07:43pm	New	Sensor	07292016- Excavation Deep Floor part 2 - Class 1.SSF
SU 2	0.73	45,305	396241.96	4566638.77	1284.01	1.70	0.90	Uncorrected	Pro 6H	7/29/2016 0:00	01:06:21pm	New	Sensor	07292016- Excavation Deep Floor part 2 - Class 1.SSF
SU 2	0.72	45,296	396227.34	4566639.61	1284.814	1.40	0.80	Uncorrected	Pro 6H	7/29/2016 0:00	01:14:42pm	New	Sensor	07292016- Excavation Deep Floor part 2 - Class 1.SSF
SU 2	0.72	45,295	396230.82	4566618.91	1286.364	2.10	1.20	Uncorrected	Pro 6H	7/29/2016 0:00	01:00:15pm	New	Sensor	07292016- Excavation Deep Floor part 2 - Class 1.SSF
SU 2	0.72	45,294	396218.47	4566641.05	1285.829	1.40	0.80	Uncorrected	Pro 6H	7/29/2016 0:00	01:14:54pm	New	Sensor	07292016- Excavation Deep Floor part 2 - Class 1.SSF
SU 2	0.72	45,293	396239.6	4566641.2	1284.181	1.60	0.80	Uncorrected	Pro 6H	7/29/2016 0:00	01:02:27pm	New	Sensor	07292016- Excavation Deep Floor part 2 - Class 1.SSF
SU 2	0.72	45,278	396225.16	4566621.51	1288.705	1.50	0.80	Uncorrected	Pro 6H	7/29/2016 0:00	12:49:15pm	New	Sensor	07292016- Excavation Deep Floor part 2 - Class 1.SSF
SU 2	0.72	45,275	396239.53	4566641.09	1284.143	1.60	0.80	Uncorrected	Pro 6H	7/29/2016 0:00	01:02:24pm	New	Sensor	07292016- Excavation Deep Floor part 2 - Class 1.SSF
SU 2	0.72	45,274	396236.92	4566638.37	1285.274	1.70	0.90	Uncorrected	Pro 6H	7/29/2016 0:00	12:52:02pm	New	Sensor	07292016- Excavation Deep Floor part 2 - Class 1.SSF
SU 2	0.72	45,272	396232.3	4566620.69	1287.799	1.50	0.80	Uncorrected	Pro 6H	7/29/2016 0:00	01:00:44pm	New	Sensor	07292016- Excavation Deep Floor part 2 - Class 1.SSF
SU 2	0.71	45,240	396225.5	4566639.43	1279.896	1.60	0.80	Uncorrected	Pro 6H	7/29/2016 0:00	12:37:48pm	New	Sensor	07292016- Excavation Deep Floor part 2 - Class 1.SSF
SU 2	0.71	45,231	396224.03	4566619.27	1289.642	1.50	0.80	Uncorrected	Pro 6H	7/29/2016 0:00	12:49:36pm	New	Sensor	07292016- Excavation Deep Floor part 2 - Class 1.SSF
SU 2	0.71	45,230	396220.8	4566640.21	1280.194	1.60	0.80	Uncorrected	Pro 6H	7/29/2016 0:00	12:37:42pm	New	Sensor	07292016- Excavation Deep Floor part 2 - Class 1.SSF
SU 2	0.71	45,226	396239.26	4566640.88	1284.814	1.70	0.90	Uncorrected	Pro 6H	7/29/2016 0:00	01:02:10pm	New	Sensor	07292016- Excavation Deep Floor part 2 - Class 1.SSF
SU 2	0.71	45,219	396220.37	4566627.93	1287.755	1.50	0.80	Uncorrected	Pro 6H	7/29/2016 0:00	12:48:08pm	New	Sensor	07292016- Excavation Deep Floor part 2 - Class 1.SSF
SU 2	0.71	45,215	396239.55	4566635.69	1284.478	1.70	0.90	Uncorrected	Pro 6H	7/29/2016 0:00	01:08:15pm	New	Sensor	07292016- Excavation Deep Floor part 2 - Class 1.SSF
SU 2	0.71	45,215	396236.56	4566635.86	1285.408	1.70	1.10	Uncorrected	Pro 6H	7/29/2016 0:00	01:09:01pm	New	Sensor	07292016- Excavation Deep Floor part 2 - Class 1.SSF
SU 2	0.71	45,206	396238.92	4566641.43	1284.491	1.40	0.80	Uncorrected	Pro 6H	7/29/2016 0:00	01:11:54pm	New	Sensor	07292016- Excavation Deep Floor part 2 - Class 1.SSF
SU 2	0.7	45,184	396237.71	4566641.49	1284.574	1.40	0.80	Uncorrected	Pro 6H	7/29/2016 0:00	01:11:45pm	New	Sensor	07292016- Excavation Deep Floor part 2 - Class 1.SSF
SU 2	0.7	45,164	396222.7	4566627.2	1288.04	1.50	0.80	Uncorrected	Pro 6H	7/29/2016 0:00	12:48:58pm	New	Sensor	07292016- Excavation Deep Floor part 2 - Class 1.SSF
SU 2	0.69	45,141	396216.11	4566624.62	1289.826	1.50	0.80	Uncorrected	Pro 6H	7/29/2016 0:00	12:48:43pm	New	Sensor	07292016- Excavation Deep Floor part 2 - Class 1.SSF
SU 2	0.69	45,125	396239.09	4566641.12	1283.509	1.70	0.90	Uncorrected	Pro 6H	7/29/2016 0:00	01:05:43pm	New	Sensor	07292016- Excavation Deep Floor part 2 - Class 1.SSF
SU 2	0.68	45,095	396241.72	4566635.81	1284.925	1.70	0.90	Uncorrected	Pro 6H	7/29/2016 0:00	01:07:51pm	New	Sensor	07292016- Excavation Deep Floor part 2 - Class 1.SSF
SU 2	0.68	45,095	396233.99	4566643.94	1285.388	1.40	0.80	Uncorrected	Pro 6H	7/29/2016 0:00	01:11:13pm	New	Sensor	07292016- Excavation Deep Floor part 2 - Class 1.SSF
SU 2	0.68	45,089	396224.26	4566619.78	1289.4	1.50	0.80	Uncorrected	Pro 6H	7/29/2016 0:00	12:49:38pm	New	Sensor	07292016- Excavation Deep Floor part 2 - Class 1.SSF
SU 2	0.68	45,073	396240.03	4566640.9	1283.979	1.70	0.90	Uncorrected	Pro 6H	7/29/2016 0:00	01:04:26pm	New	Sensor	07292016- Excavation Deep Floor part 2 - Class 1.SSF
SU 2	0.68	45,072	396239.99	4566641	1284.221	1.70	0.90	Uncorrected	Pro 6H	7/29/2016 0:00	01:04:09pm	New	Sensor	07292016- Excavation Deep Floor part 2 - Class 1.SSF
SU 2	0.67	45,063	396222.3	4566629.15	1287.684	1.50	0.80	Uncorrected	Pro 6H	7/29/2016 0:00	12:48:12pm	New	Sensor	07292016- Excavation Deep Floor part 2 - Class 1.SSF
SU 2	0.67	45,047	396237.76	4566637.96	1284.895	1.40	0.80	Uncorrected	Pro 6H	7/29/2016 0:00	01:12:03pm	New	Sensor	07292016- Excavation Deep Floor part 2 - Class 1.SSF

SU	Z-Score	CPM	Easting	Northing	MSL	PDOP	HDOP	CorrType	RcvrType	GPS_Date	GPS_Time	Update	FeatName	Datafile
SU 2	0.67	45,038	396238.75	4566638.8	1284.658	1.40	0.80	Uncorrected	Pro 6H	7/29/2016 0:00	01:12:01pm	New	Sensor	07292016- Excavation Deep Floor part 2 - Class 1.SSF
SU 2	0.67	45,036	396241.47	4566636.8	1283.356	1.50	0.80	Uncorrected	Pro 6H	7/29/2016 0:00	01:07:05pm	New	Sensor	07292016- Excavation Deep Floor part 2 - Class 1.SSF
SU 2	0.67	45,036	396218.34	4566640.51	1285.552	1.40	0.80	Uncorrected	Pro 6H	7/29/2016 0:00	01:14:10pm	New	Sensor	07292016- Excavation Deep Floor part 2 - Class 1.SSF
SU 2	0.66	44,998	396237.27	4566636.44	1284.563	1.50	0.80	Uncorrected	Pro 6H	7/29/2016 0:00	01:08:00pm	New	Sensor	07292016- Excavation Deep Floor part 2 - Class 1.SSF
SU 2	0.66	44,981	396239.93	4566641.02	1284.435	1.70	0.90	Uncorrected	Pro 6H	7/29/2016 0:00	01:03:26pm	New	Sensor	07292016- Excavation Deep Floor part 2 - Class 1.SSF
SU 2	0.65	44,967	396240.65	4566636.53	1283.539	1.70	0.90	Uncorrected	Pro 6H	7/29/2016 0:00	01:07:29pm	New	Sensor	07292016- Excavation Deep Floor part 2 - Class 1.SSF
SU 2	0.65	44,955	396237.28	4566638.3	1286.176	1.50	0.80	Uncorrected	Pro 6H	7/29/2016 0:00	12:51:12pm	New	Sensor	07292016- Excavation Deep Floor part 2 - Class 1.SSF
SU 2	0.65	44,938	396237.03	4566641.36	1284.702	1.40	0.80	Uncorrected	Pro 6H	7/29/2016 0:00	01:11:42pm	New	Sensor	07292016- Excavation Deep Floor part 2 - Class 1.SSF
SU 2	0.64	44,919	396235.61	4566640.5	1285.731	1.50	0.80	Uncorrected	Pro 6H	7/29/2016 0:00	01:01:53pm	New	Sensor	07292016- Excavation Deep Floor part 2 - Class 1.SSF
SU 2	0.64	44,919	396236.58	4566639.6	1285.952	1.50	0.80	Uncorrected	Pro 6H	7/29/2016 0:00	01:10:26pm	New	Sensor	07292016- Excavation Deep Floor part 2 - Class 1.SSF
SU 2	0.64	44,913	396237.14	4566638	1285.521	1.50	0.80	Uncorrected	Pro 6H	7/29/2016 0:00	12:52:14pm	New	Sensor	07292016- Excavation Deep Floor part 2 - Class 1.SSF
SU 2	0.64	44,905	396239.9	4566635.29	1284.503	1.70	0.90	Uncorrected	Pro 6H	7/29/2016 0:00	01:08:31pm	New	Sensor	07292016- Excavation Deep Floor part 2 - Class 1.SSF
SU 2	0.64	44,904	396242.04	4566638.88	1283.916	1.70	0.90	Uncorrected	Pro 6H	7/29/2016 0:00	01:06:37pm	New	Sensor	07292016- Excavation Deep Floor part 2 - Class 1.SSF
SU 2	0.64	44,898	396216.43	4566626.44	1288.201	1.90	0.90	Uncorrected	Pro 6H	7/29/2016 0:00	12:47:36pm	New	Sensor	07292016- Excavation Deep Floor part 2 - Class 1.SSF
SU 2	0.64	44,894	396236.91	4566635.58	1285.688	1.50	0.80	Uncorrected	Pro 6H	7/29/2016 0:00	01:09:11pm	New	Sensor	07292016- Excavation Deep Floor part 2 - Class 1.SSF
SU 2	0.64	44,889	396236.38	4566640.61	1285.742	1.50	0.80	Uncorrected	Pro 6H	7/29/2016 0:00	01:01:54pm	New	Sensor	07292016- Excavation Deep Floor part 2 - Class 1.SSF
SU 2	0.64	44,883	396221.32	4566631.43	1286.789	1.90	0.90	Uncorrected	Pro 6H	7/29/2016 0:00	12:47:21pm	New	Sensor	07292016- Excavation Deep Floor part 2 - Class 1.SSF
SU 2	0.64	44,883	396241.68	4566637.07	1283.446	1.70	0.90	Uncorrected	Pro 6H	7/29/2016 0:00	01:06:56pm	New	Sensor	07292016- Excavation Deep Floor part 2 - Class 1.SSF
SU 2	0.64	44,883	396225.01	4566637.99	1285.265	1.40	0.80	Uncorrected	Pro 6H	7/29/2016 0:00	01:12:20pm	New	Sensor	07292016- Excavation Deep Floor part 2 - Class 1.SSF
SU 2	0.63	44,865	396216.61	4566625.84	1288.348	1.90	0.90	Uncorrected	Pro 6H	7/29/2016 0:00	12:47:59pm	New	Sensor	07292016- Excavation Deep Floor part 2 - Class 1.SSF
SU 2	0.63	44,861	396223.31	4566626.89	1288	1.50	0.80	Uncorrected	Pro 6H	7/29/2016 0:00	12:48:59pm	New	Sensor	07292016- Excavation Deep Floor part 2 - Class 1.SSF
SU 2	0.63	44,860	396222.43	4566640.09	1285.081	1.40	0.80	Uncorrected	Pro 6H	7/29/2016 0:00	01:14:14pm	New	Sensor	07292016- Excavation Deep Floor part 2 - Class 1.SSF
SU 2	0.63	44,856	396236.22	4566640.51	1285.122	1.50	0.80	Uncorrected	Pro 6H	7/29/2016 0:00	01:09:59pm	New	Sensor	07292016- Excavation Deep Floor part 2 - Class 1.SSF
SU 2	0.63	44,846	396230.18	4566633.34	1286.591	1.50	0.80	Uncorrected	Pro 6H	7/29/2016 0:00	01:01:38pm	New	Sensor	07292016- Excavation Deep Floor part 2 - Class 1.SSF
SU 2	0.63	44,846	396236.72	4566639.45	1285.941	1.50	0.80	Uncorrected	Pro 6H	7/29/2016 0:00	01:10:20pm	New	Sensor	07292016- Excavation Deep Floor part 2 - Class 1.SSF
SU 2	0.63	44,838	396236.39	4566640.73	1284.587	1.40	0.80	Uncorrected	Pro 6H	7/29/2016 0:00	01:11:33pm	New	Sensor	07292016- Excavation Deep Floor part 2 - Class 1.SSF
SU 2	0.63	44,832	396219.91	4566627	1288.702	1.50	0.80	Uncorrected	Pro 6H	7/29/2016 0:00	12:48:53pm	New	Sensor	07292016- Excavation Deep Floor part 2 - Class 1.SSF
SU 2	0.62	44,816	396240.02	4566640.94	1284.029	1.70	0.90	Uncorrected	Pro 6H	7/29/2016 0:00	01:04:19pm	New	Sensor	07292016- Excavation Deep Floor part 2 - Class 1.SSF
SU 2	0.62	44,806	396222.14	4566638.9	1285.786	1.40	0.80	Uncorrected	Pro 6H	7/29/2016 0:00	01:15:44pm	New	Sensor	07292016- Excavation Deep Floor part 2 - Class 1.SSF
SU 2	0.62	44,795	396240.03	4566635.07	1285.425	1.50	0.80	Uncorrected	Pro 6H	7/29/2016 0:00	01:08:24pm	New	Sensor	07292016- Excavation Deep Floor part 2 - Class 1.SSF
SU 2	0.62	44,790	396242.24	4566636.14	1283.64	1.70	0.90	Uncorrected	Pro 6H	7/29/2016 0:00	01:07:25pm	New	Sensor	07292016- Excavation Deep Floor part 2 - Class 1.SSF
SU 2	0.62	44,789	396240.63	4566636.85	1283.424	1.70	0.90	Uncorrected	Pro 6H	7/29/2016 0:00	01:07:12pm	New	Sensor	07292016- Excavation Deep Floor part 2 - Class 1.SSF
SU 2	0.62	44,785	396240.16	4566637.43	1282.859	1.70	0.90	Uncorrected	Pro 6H	7/29/2016 0:00	01:07:02pm	New	Sensor	07292016- Excavation Deep Floor part 2 - Class 1.SSF
SU 2	0.61	44,778	396232.75	4566622.02	1287.545	1.70	1.00	Uncorrected	Pro 6H	7/29/2016 0:00	01:00:41pm	New	Sensor	07292016- Excavation Deep Floor part 2 - Class 1.SSF
SU 2	0.61	44,771	396215.5	4566641.53	1281.121	1.60	0.80	Uncorrected	Pro 6H	7/29/2016 0:00	12:37:33pm	New	Sensor	07292016- Excavation Deep Floor part 2 - Class 1.SSF
SU 2	0.61	44,771	396220.68	4566638.05	1285.67	1.40	0.80	Uncorrected	Pro 6H	7/29/2016 0:00	01:12:26pm	New	Sensor	07292016- Excavation Deep Floor part 2 - Class 1.SSF
SU 2	0.61	44,762	396219.97	4566638.34	1285.439	1.40	0.80	Uncorrected	Pro 6H	7/29/2016 0:00	01:13:14pm	New	Sensor	07292016- Excavation Deep Floor part 2 - Class 1.SSF
SU 2	0.61	44,758	396217.56	4566627.34	1287.833	1.90	0.90	Uncorrected	Pro 6H	7/29/2016 0:00	12:47:33pm	New	Sensor	07292016- Excavation Deep Floor part 2 - Class 1.SSF
SU 2	0.61	44,753	396238.76	4566639.39	1283.953	1.80	1.10	Uncorrected	Pro 6H	7/29/2016 0:00	01:05:50pm	New	Sensor	07292016- Excavation Deep Floor part 2 - Class 1.SSF
SU 2	0.61	44,747	396234.44	4566625.39	1286.674	1.50	0.80	Uncorrected	Pro 6H	7/29/2016 0:00	01:01:24pm	New	Sensor	07292016- Excavation Deep Floor part 2 - Class 1.SSF
SU 2	0.61	44,744	396231	4566619.4	1286.412	2.10	1.20	Uncorrected	Pro 6H	7/29/2016 0:00	01:00:16pm	New	Sensor	07292016- Excavation Deep Floor part 2 - Class 1.SSF
SU 2	0.61	44,742	396239.4	4566637.64	1283.029	1.70	0.90	Uncorrected	Pro 6H	7/29/2016 0:00	01:07:01pm	New	Sensor	07292016- Excavation Deep Floor part 2 - Class 1.SSF
SU 2	0.6	44,738	396241.5	4566635.34	1285.152	1.70	0.90	Uncorrected	Pro 6H	7/29/2016 0:00	01:08:10pm	New	Sensor	07292016- Excavation Deep Floor part 2 - Class 1.SSF
SU 2	0.6	44,731	396233.19	4566630.13	1286.705	1.50	0.80	Uncorrected	Pro 6H	7/29/2016 0:00	01:01:32pm	New	Sensor	07292016- Excavation Deep Floor part 2 - Class 1.SSF
SU 2	0.6	44,724	396232.94	4566635.19	1284.874	1.90	0.90	Uncorrected	Pro 6H	7/29/2016 0:00	12:45:01pm	New	Sensor	07292016- Excavation Deep Floor part 2 - Class 1.SSF
SU 2	0.6	44,715	396217.51	4566640.03	1285.882	1.40	0.80	Uncorrected	Pro 6H	7/29/2016 0:00	01:13:28pm	New	Sensor	07292016- Excavation Deep Floor part 2 - Class 1.SSF
SU 2	0.6	44,711	396239.4	4566638.13	1284.165	1.50	0.80	Uncorrected	Pro 6H	7/29/2016 0:00	01:06:07pm	New	Sensor	07292016- Excavation Deep Floor part 2 - Class 1.SSF
SU 2	0.6	44,705	396237.29	4566635.95	1284.886	1.50	0.80	Uncorrected	Pro 6H	7/29/2016 0:00	01:08:54pm	New	Sensor	07292016- Excavation Deep Floor part 2 - Class 1.SSF
SU 2	0.6	44,704	396238.62	4566635.29	1285.645	1.70	1.10	Uncorrected	Pro 6H	7/29/2016 0:00	01:08:41pm	New	Sensor	07292016- Excavation Deep Floor part 2 - Class 1.SSF
SU 2	0.6	44,700	396239.21	4566637.9	1283.233	1.70	0.90	Uncorrected	Pro 6H	7/29/2016 0:00	01:06:46pm	New	Sensor	07292016- Excavation Deep Floor part 2 - Class 1.SSF
SU 2	0.6	44,699	396217.12	4566626.99	1287.934	1.90	0.90	Uncorrected	Pro 6H	7/29/2016 0:00	12:47:34pm	New	Sensor	07292016- Excavation Deep Floor part 2 - Class 1.SSF
SU 2	0.59	44,691	396234.95	4566626.37	1286.734	1.50	0.80	Uncorrected	Pro 6H	7/29/2016 0:00	01:01:26pm	New	Sensor	07292016- Excavation Deep Floor part 2 - Class 1.SSF

SU	Z-Score	CPM	Easting	Northing	MSL	PDOP	HDOP	CorrType	RcvrType	GPS_Date	GPS_Time	Update	FeatName	Datafile
SU 2	0.59	44,684	396239.38	4566638.14	1284.219	1.50	0.80	Uncorrected	Pro 6H	7/29/2016 0:00	01:06:06pm	New	Sensor	07292016- Excavation Deep Floor part 2 - Class 1.SSF
SU 2	0.59	44,684	396236.99	4566636.25	1284.838	1.50	0.80	Uncorrected	Pro 6H	7/29/2016 0:00	01:08:36pm	New	Sensor	07292016- Excavation Deep Floor part 2 - Class 1.SSF
SU 2	0.59	44,677	396230.07	4566638.77	1280.001	1.60	0.80	Uncorrected	Pro 6H	7/29/2016 0:00	12:37:58pm	New	Sensor	07292016- Excavation Deep Floor part 2 - Class 1.SSF
SU 2	0.59	44,668	396236.86	4566635.95	1285.209	1.50	0.80	Uncorrected	Pro 6H	7/29/2016 0:00	01:09:32pm	New	Sensor	07292016- Excavation Deep Floor part 2 - Class 1.SSF
SU 2	0.59	44,666	396237.07	4566636.83	1284.636	1.50	0.80	Uncorrected	Pro 6H	7/29/2016 0:00	01:07:36pm	New	Sensor	07292016- Excavation Deep Floor part 2 - Class 1.SSF
SU 2	0.58	44,638	396238.32	4566640.14	1285.491	1.50	0.80	Uncorrected	Pro 6H	7/29/2016 0:00	01:01:58pm	New	Sensor	07292016- Excavation Deep Floor part 2 - Class 1.SSF
SU 2	0.58	44,619	396230.15	4566638.74	1280.009	1.60	0.80	Uncorrected	Pro 6H	7/29/2016 0:00	12:37:59pm	New	Sensor	07292016- Excavation Deep Floor part 2 - Class 1.SSF
SU 2	0.58	44,617	396217.59	4566628.37	1287.582	1.90	0.90	Uncorrected	Pro 6H	7/29/2016 0:00	12:46:32pm	New	Sensor	07292016- Excavation Deep Floor part 2 - Class 1.SSF
SU 2	0.58	44,613	396233.61	4566627.04	1286.384	1.70	1.00	Uncorrected	Pro 6H	7/29/2016 0:00	01:00:32pm	New	Sensor	07292016- Excavation Deep Floor part 2 - Class 1.SSF
SU 2	0.57	44,591	396237.38	4566638.19	1286.323	1.50	0.80	Uncorrected	Pro 6H	7/29/2016 0:00	12:51:08pm	New	Sensor	07292016- Excavation Deep Floor part 2 - Class 1.SSF
SU 2	0.57	44,583	396217.83	4566625.69	1289.31	1.50	0.80	Uncorrected	Pro 6H	7/29/2016 0:00	12:48:48pm	New	Sensor	07292016- Excavation Deep Floor part 2 - Class 1.SSF
SU 2	0.57	44,581	396237.35	4566638.43	1286.053	1.50	0.80	Uncorrected	Pro 6H	7/29/2016 0:00	12:51:11pm	New	Sensor	07292016- Excavation Deep Floor part 2 - Class 1.SSF
SU 2	0.57	44,577	396241.9	4566637.14	1283.335	1.50	0.80	Uncorrected	Pro 6H	7/29/2016 0:00	01:06:52pm	New	Sensor	07292016- Excavation Deep Floor part 2 - Class 1.SSF
SU 2	0.57	44,576	396218.53	4566626.04	1289.109	1.50	0.80	Uncorrected	Pro 6H	7/29/2016 0:00	12:48:50pm	New	Sensor	07292016- Excavation Deep Floor part 2 - Class 1.SSF
SU 2	0.56	44,550	396236.71	4566637.59	1286.817	1.50	0.80	Uncorrected	Pro 6H	7/29/2016 0:00	12:50:55pm	New	Sensor	07292016- Excavation Deep Floor part 2 - Class 1.SSF
SU 2	0.56	44,538	396239.29	4566638.16	1284.389	1.50	0.80	Uncorrected	Pro 6H	7/29/2016 0:00	01:06:02pm	New	Sensor	07292016- Excavation Deep Floor part 2 - Class 1.SSF
SU 2	0.56	44,537	396240.73	4566638.66	1283.912	1.70	0.90	Uncorrected	Pro 6H	7/29/2016 0:00	01:06:14pm	New	Sensor	07292016- Excavation Deep Floor part 2 - Class 1.SSF
SU 2	0.56	44,521	396240.81	4566638.58	1283.845	1.70	0.90	Uncorrected	Pro 6H	7/29/2016 0:00	01:06:16pm	New	Sensor	07292016- Excavation Deep Floor part 2 - Class 1.SSF
SU 2	0.56	44,520	396230.23	4566638.47	1279.84	1.90	0.90	Uncorrected	Pro 6H	7/29/2016 0:00	12:38:05pm	New	Sensor	07292016- Excavation Deep Floor part 2 - Class 1.SSF
SU 2	0.56	44,517	396230.3	4566638.8	1278.72	2.80	1.20	Uncorrected	Pro 6H	7/29/2016 0:00	12:59:35pm	New	Sensor	07292016- Excavation Deep Floor part 2 - Class 1.SSF
SU 2	0.56	44,517	396217.82	4566638.82	1286.015	1.40	0.80	Uncorrected	Pro 6H	7/29/2016 0:00	01:12:30pm	New	Sensor	07292016- Excavation Deep Floor part 2 - Class 1.SSF
SU 2	0.56	44,511	396241.5	4566636.73	1283.497	1.70	0.90	Uncorrected	Pro 6H	7/29/2016 0:00	01:07:10pm	New	Sensor	07292016- Excavation Deep Floor part 2 - Class 1.SSF
SU 2	0.56	44,510	396238.03	4566635.65	1285.302	1.50	0.80	Uncorrected	Pro 6H	7/29/2016 0:00	01:08:21pm	New	Sensor	07292016- Excavation Deep Floor part 2 - Class 1.SSF
SU 2	0.55	44,505	396218.18	4566625.9	1289.212	1.50	0.80	Uncorrected	Pro 6H	7/29/2016 0:00	12:48:49pm	New	Sensor	07292016- Excavation Deep Floor part 2 - Class 1.SSF
SU 2	0.55	44,501	396215.46	4566626.4	1288.335	1.90	0.90	Uncorrected	Pro 6H	7/29/2016 0:00	12:47:05pm	New	Sensor	07292016- Excavation Deep Floor part 2 - Class 1.SSF
SU 2	0.55	44,500	396236.33	4566640.42	1284.593	1.40	0.80	Uncorrected	Pro 6H	7/29/2016 0:00	01:11:30pm	New	Sensor	07292016- Excavation Deep Floor part 2 - Class 1.SSF
SU 2	0.55	44,494	396229.84	4566627	1272.519	1.70	0.90	Uncorrected	Pro 6H	7/29/2016 0:00	12:59:54pm	New	Sensor	07292016- Excavation Deep Floor part 2 - Class 1.SSF
SU 2	0.55	44,490	396240.86	4566638.59	1283.846	1.70	0.90	Uncorrected	Pro 6H	7/29/2016 0:00	01:06:17pm	New	Sensor	07292016- Excavation Deep Floor part 2 - Class 1.SSF
SU 2	0.55	44,489	396233.69	4566627.31	1286.741	1.50	0.80	Uncorrected	Pro 6H	7/29/2016 0:00	01:01:18pm	New	Sensor	07292016- Excavation Deep Floor part 2 - Class 1.SSF
SU 2	0.55	44,484	396236.6	4566635.8	1285.507	1.50	0.80	Uncorrected	Pro 6H	7/29/2016 0:00	01:09:02pm	New	Sensor	07292016- Excavation Deep Floor part 2 - Class 1.SSF
SU 2	0.55	44,482	396224.42	4566620.03	1289.272	1.50	0.80	Uncorrected	Pro 6H	7/29/2016 0:00	12:49:39pm	New	Sensor	07292016- Excavation Deep Floor part 2 - Class 1.SSF
SU 2	0.55	44,482	396236.53	4566640.66	1285.027	1.70	0.90	Uncorrected	Pro 6H	7/29/2016 0:00	01:10:02pm	New	Sensor	07292016- Excavation Deep Floor part 2 - Class 1.SSF
SU 2	0.55	44,477	396241.54	4566636.33	1283.586	1.70	0.90	Uncorrected	Pro 6H	7/29/2016 0:00	01:07:27pm	New	Sensor	07292016- Excavation Deep Floor part 2 - Class 1.SSF
SU 2	0.55	44,461	396242.68	4566639.07	1284.042	1.70	0.90	Uncorrected	Pro 6H	7/29/2016 0:00	01:06:24pm	New	Sensor	07292016- Excavation Deep Floor part 2 - Class 1.SSF
SU 2	0.55	44,460	396224.31	4566637.84	1285.248	1.40	0.80	Uncorrected	Pro 6H	7/29/2016 0:00	01:12:20pm	New	Sensor	07292016- Excavation Deep Floor part 2 - Class 1.SSF
SU 2	0.54	44,451	396229.88	4566633.89	1286.597	1.50	0.80	Uncorrected	Pro 6H	7/29/2016 0:00	01:01:39pm	New	Sensor	07292016- Excavation Deep Floor part 2 - Class 1.SSF
SU 2	0.54	44,445	396239.39	4566640.49	1285.181	1.50	0.80	Uncorrected	Pro 6H	7/29/2016 0:00	01:02:00pm	New	Sensor	07292016- Excavation Deep Floor part 2 - Class 1.SSF
SU 2	0.54	44,438	396237	4566638.28	1285.234	1.70	0.90	Uncorrected	Pro 6H	7/29/2016 0:00	12:52:03pm	New	Sensor	07292016- Excavation Deep Floor part 2 - Class 1.SSF
SU 2	0.54	44,436	396219.56	4566627.43	1287.846	1.50	0.80	Uncorrected	Pro 6H	7/29/2016 0:00	12:48:06pm	New	Sensor	07292016- Excavation Deep Floor part 2 - Class 1.SSF
SU 2	0.54	44,432	396214.65	4566642.26	1281.484	1.60	0.80	Uncorrected	Pro 6H	7/29/2016 0:00	12:37:30pm	New	Sensor	07292016- Excavation Deep Floor part 2 - Class 1.SSF
SU 2	0.54	44,429	396239.91	4566641.05	1284.445	1.70	0.90	Uncorrected	Pro 6H	7/29/2016 0:00	01:03:57pm	New	Sensor	07292016- Excavation Deep Floor part 2 - Class 1.SSF
SU 2	0.54	44,428	396235.2	4566641.24	1284.836	1.40	0.80	Uncorrected	Pro 6H	7/29/2016 0:00	01:11:18pm	New	Sensor	07292016- Excavation Deep Floor part 2 - Class 1.SSF
SU 2	0.54	44,427	396240.86	4566636.48	1283.424	1.50	0.80	Uncorrected	Pro 6H	7/29/2016 0:00	01:07:21pm	New	Sensor	07292016- Excavation Deep Floor part 2 - Class 1.SSF
SU 2	0.54	44,419	396239.36	4566636.27	1284.209	1.70	0.90	Uncorrected	Pro 6H	7/29/2016 0:00	01:07:57pm	New	Sensor	07292016- Excavation Deep Floor part 2 - Class 1.SSF
SU 2	0.54	44,419	396238.8	4566635.94	1285.222	1.50	0.80	Uncorrected	Pro 6H	7/29/2016 0:00	01:08:05pm	New	Sensor	07292016- Excavation Deep Floor part 2 - Class 1.SSF
SU 2	0.54	44,416	396242.17	4566638.83	1284.024	1.70	0.90	Uncorrected	Pro 6H	7/29/2016 0:00	01:06:22pm	New	Sensor	07292016- Excavation Deep Floor part 2 - Class 1.SSF
SU 2	0.54	44,415	396239.71	4566637.92	1283.026	1.50	0.80	Uncorrected	Pro 6H	7/29/2016 0:00	01:06:47pm	New	Sensor	07292016- Excavation Deep Floor part 2 - Class 1.SSF
SU 2	0.54	44,415	396236.76	4566635.92	1285.24	1.50	0.80	Uncorrected	Pro 6H	7/29/2016 0:00	01:09:29pm	New	Sensor	07292016- Excavation Deep Floor part 2 - Class 1.SSF
SU 2	0.53	44,411	396236.79	4566638.07	1286.635	1.50	0.80	Uncorrected	Pro 6H	7/29/2016 0:00	12:51:05pm	New	Sensor	07292016- Excavation Deep Floor part 2 - Class 1.SSF
SU 2	0.53	44,407	396230.48	4566638.47	1280.033	1.60	0.80	Uncorrected	Pro 6H	7/29/2016 0:00	12:38:02pm	New	Sensor	07292016- Excavation Deep Floor part 2 - Class 1.SSF
SU 2	0.53	44,401	396231.43	4566621.73	1287.901	1.50	0.80	Uncorrected	Pro 6H	7/29/2016 0:00	01:01:06pm	New	Sensor	07292016- Excavation Deep Floor part 2 - Class 1.SSF
SU 2	0.53	44,398	396227.1	4566637.79	1285.177	1.40	0.80	Uncorrected	Pro 6H	7/29/2016 0:00	01:12:17pm	New	Sensor	07292016- Excavation Deep Floor part 2 - Class 1.SSF

SU	Z-Score	CPM	Easting	Northing	MSL	PDOP	HDOP	CorrType	RcvrType	GPS_Date	GPS_Time	Update	FeatName	Datafile
SU 2	0.53	44,393	396217.87	4566627.72	1287.748	1.90	0.90	Uncorrected	Pro 6H	7/29/2016 0:00	12:47:32pm	New	Sensor	07292016- Excavation Deep Floor part 2 - Class 1.SSF
SU 2	0.53	44,392	396236.91	4566638.23	1285.97	1.50	0.80	Uncorrected	Pro 6H	7/29/2016 0:00	12:51:53pm	New	Sensor	07292016- Excavation Deep Floor part 2 - Class 1.SSF
SU 2	0.53	44,389	396226.6	4566632.36	1286.402	1.90	0.90	Uncorrected	Pro 6H	7/29/2016 0:00	12:46:12pm	New	Sensor	07292016- Excavation Deep Floor part 2 - Class 1.SSF
SU 2	0.53	44,384	396236.89	4566638.21	1285.913	1.50	0.80	Uncorrected	Pro 6H	7/29/2016 0:00	12:51:50pm	New	Sensor	07292016- Excavation Deep Floor part 2 - Class 1.SSF
SU 2	0.53	44,366	396223.89	4566619.04	1289.753	1.50	0.80	Uncorrected	Pro 6H	7/29/2016 0:00	12:49:35pm	New	Sensor	07292016- Excavation Deep Floor part 2 - Class 1.SSF
SU 2	0.52	44,351	396237.92	4566636.68	1285.065	1.50	0.80	Uncorrected	Pro 6H	7/29/2016 0:00	01:07:40pm	New	Sensor	07292016- Excavation Deep Floor part 2 - Class 1.SSF
SU 2	0.52	44,351	396221.71	4566639.8	1285.828	1.40	0.80	Uncorrected	Pro 6H	7/29/2016 0:00	01:15:46pm	New	Sensor	07292016- Excavation Deep Floor part 2 - Class 1.SSF
SU 2	0.52	44,343	396236.56	4566639.82	1285.906	1.50	0.80	Uncorrected	Pro 6H	7/29/2016 0:00	01:10:34pm	New	Sensor	07292016- Excavation Deep Floor part 2 - Class 1.SSF
SU 2	0.52	44,328	396219.42	4566626.67	1288.897	1.50	0.80	Uncorrected	Pro 6H	7/29/2016 0:00	12:48:52pm	New	Sensor	07292016- Excavation Deep Floor part 2 - Class 1.SSF
SU 2	0.52	44,323	396239.44	4566641.1	1284.055	1.60	0.80	Uncorrected	Pro 6H	7/29/2016 0:00	01:02:36pm	New	Sensor	07292016- Excavation Deep Floor part 2 - Class 1.SSF
SU 2	0.52	44,321	396237.11	4566637.23	1285.022	1.40	0.80	Uncorrected	Pro 6H	7/29/2016 0:00	01:12:04pm	New	Sensor	07292016- Excavation Deep Floor part 2 - Class 1.SSF
SU 2	0.52	44,321	396223.52	4566638.67	1285.42	1.40	0.80	Uncorrected	Pro 6H	7/29/2016 0:00	01:15:42pm	New	Sensor	07292016- Excavation Deep Floor part 2 - Class 1.SSF
SU 2	0.51	44,308	396239.55	4566637.33	1282.97	1.50	0.80	Uncorrected	Pro 6H	7/29/2016 0:00	01:07:17pm	New	Sensor	07292016- Excavation Deep Floor part 2 - Class 1.SSF
SU 2	0.51	44,304	396236.58	4566637.68	1286.853	1.50	0.80	Uncorrected	Pro 6H	7/29/2016 0:00	12:50:57pm	New	Sensor	07292016- Excavation Deep Floor part 2 - Class 1.SSF
SU 2	0.51	44,302	396241.71	4566638.85	1284.004	2.00	1.00	Uncorrected	Pro 6H	7/29/2016 0:00	01:06:20pm	New	Sensor	07292016- Excavation Deep Floor part 2 - Class 1.SSF
SU 2	0.51	44,287	396237.6	4566637.54	1284.574	1.80	1.10	Uncorrected	Pro 6H	7/29/2016 0:00	01:05:55pm	New	Sensor	07292016- Excavation Deep Floor part 2 - Class 1.SSF
SU 2	0.51	44,284	396237.36	4566638.41	1286.149	1.50	0.80	Uncorrected	Pro 6H	7/29/2016 0:00	12:51:10pm	New	Sensor	07292016- Excavation Deep Floor part 2 - Class 1.SSF
SU 2	0.51	44,283	396236.91	4566635.59	1285.689	1.50	0.80	Uncorrected	Pro 6H	7/29/2016 0:00	01:09:12pm	New	Sensor	07292016- Excavation Deep Floor part 2 - Class 1.SSF
SU 2	0.51	44,283	396212.96	4566643.44	1287.481	1.40	0.80	Uncorrected	Pro 6H	7/29/2016 0:00	01:14:01pm	New	Sensor	07292016- Excavation Deep Floor part 2 - Class 1.SSF
SU 2	0.51	44,281	396241.5	4566638.86	1283.734	1.70	0.90	Uncorrected	Pro 6H	7/29/2016 0:00	01:06:39pm	New	Sensor	07292016- Excavation Deep Floor part 2 - Class 1.SSF
SU 2	0.51	44,274	396230.39	4566638.51	1280.038	1.60	0.80	Uncorrected	Pro 6H	7/29/2016 0:00	12:38:00pm	New	Sensor	07292016- Excavation Deep Floor part 2 - Class 1.SSF
SU 2	0.51	44,274	396236.84	4566635.54	1285.652	1.50	0.80	Uncorrected	Pro 6H	7/29/2016 0:00	01:09:09pm	New	Sensor	07292016- Excavation Deep Floor part 2 - Class 1.SSF
SU 2	0.5	44,254	396239.5	4566637.21	1283.175	1.50	0.80	Uncorrected	Pro 6H	7/29/2016 0:00	01:07:15pm	New	Sensor	07292016- Excavation Deep Floor part 2 - Class 1.SSF
SU 2	0.5	44,253	396222.65	4566638.12	1285.452	1.40	0.80	Uncorrected	Pro 6H	7/29/2016 0:00	01:12:23pm	New	Sensor	07292016- Excavation Deep Floor part 2 - Class 1.SSF
SU 2	0.5	44,250	396237.5	4566640.36	1285.705	1.50	0.80	Uncorrected	Pro 6H	7/29/2016 0:00	01:01:56pm	New	Sensor	07292016- Excavation Deep Floor part 2 - Class 1.SSF
SU 2	0.5	44,235	396234.83	4566639.84	1284.629	1.40	0.80	Uncorrected	Pro 6H	7/29/2016 0:00	01:14:32pm	New	Sensor	07292016- Excavation Deep Floor part 2 - Class 1.SSF
SU 2	0.49	44,218	396239.96	4566641.02	1284.418	1.70	0.90	Uncorrected	Pro 6H	7/29/2016 0:00	01:03:20pm	New	Sensor	07292016- Excavation Deep Floor part 2 - Class 1.SSF
SU 2	0.49	44,206	396218.96	4566626.74	1288.934	1.50	0.80	Uncorrected	Pro 6H	7/29/2016 0:00	12:48:22pm	New	Sensor	07292016- Excavation Deep Floor part 2 - Class 1.SSF
SU 2	0.49	44,202	396236.83	4566639.14	1285.5	1.50	0.80	Uncorrected	Pro 6H	7/29/2016 0:00	01:10:15pm	New	Sensor	07292016- Excavation Deep Floor part 2 - Class 1.SSF
SU 2	0.49	44,201	396234.99	4566637.7	1284.17	1.90	0.90	Uncorrected	Pro 6H	7/29/2016 0:00	12:44:51pm	New	Sensor	07292016- Excavation Deep Floor part 2 - Class 1.SSF
SU 2	0.49	44,198	396235.75	4566640.13	1284.662	1.40	0.80	Uncorrected	Pro 6H	7/29/2016 0:00	01:11:28pm	New	Sensor	07292016- Excavation Deep Floor part 2 - Class 1.SSF
SU 2	0.49	44,197	396236.61	4566637.97	1286.803	1.50	0.80	Uncorrected	Pro 6H	7/29/2016 0:00	12:50:51pm	New	Sensor	07292016- Excavation Deep Floor part 2 - Class 1.SSF
SU 2	0.49	44,188	396224.36	4566639.59	1284.887	1.40	0.80	Uncorrected	Pro 6H	7/29/2016 0:00	01:14:16pm	New	Sensor	07292016- Excavation Deep Floor part 2 - Class 1.SSF
SU 2	0.49	44,186	396236.28	4566637.81	1286.744	1.50	0.80	Uncorrected	Pro 6H	7/29/2016 0:00	12:51:00pm	New	Sensor	07292016- Excavation Deep Floor part 2 - Class 1.SSF
SU 2	0.49	44,184	396230.53	4566631.34	1272.255	1.70	0.90	Uncorrected	Pro 6H	7/29/2016 0:00	12:59:48pm	New	Sensor	07292016- Excavation Deep Floor part 2 - Class 1.SSF
SU 2	0.49	44,184	396231.12	4566620.83	1288.091	1.80	1.10	Uncorrected	Pro 6H	7/29/2016 0:00	01:01:04pm	New	Sensor	07292016- Excavation Deep Floor part 2 - Class 1.SSF
SU 2	0.49	44,184	396242.37	4566636.56	1283.53	1.70	0.90	Uncorrected	Pro 6H	7/29/2016 0:00	01:07:07pm	New	Sensor	07292016- Excavation Deep Floor part 2 - Class 1.SSF
SU 2	0.49	44,182	396236.78	4566635.85	1285.542	1.50	0.80	Uncorrected	Pro 6H	7/29/2016 0:00	01:09:18pm	New	Sensor	07292016- Excavation Deep Floor part 2 - Class 1.SSF
SU 2	0.48	44,177	396239.42	4566638.14	1284.133	1.50	0.80	Uncorrected	Pro 6H	7/29/2016 0:00	01:06:08pm	New	Sensor	07292016- Excavation Deep Floor part 2 - Class 1.SSF
SU 2	0.48	44,176	396238.31	4566635.41	1285.59	1.70	1.10	Uncorrected	Pro 6H	7/29/2016 0:00	01:08:40pm	New	Sensor	07292016- Excavation Deep Floor part 2 - Class 1.SSF
SU 2	0.48	44,175	396222.11	4566631.14	1286.616	1.90	0.90	Uncorrected	Pro 6H	7/29/2016 0:00	12:46:22pm	New	Sensor	07292016- Excavation Deep Floor part 2 - Class 1.SSF
SU 2	0.48	44,172	396221.78	4566628.98	1287.657	1.50	0.80	Uncorrected	Pro 6H	7/29/2016 0:00	12:48:11pm	New	Sensor	07292016- Excavation Deep Floor part 2 - Class 1.SSF
SU 2	0.48	44,163	396237	4566639.56	1285.187	1.50	0.80	Uncorrected	Pro 6H	7/29/2016 0:00	01:09:52pm	New	Sensor	07292016- Excavation Deep Floor part 2 - Class 1.SSF
SU 2	0.48	44,162	396240.72	4566638.4	1283.572	1.70	0.90	Uncorrected	Pro 6H	7/29/2016 0:00	01:06:42pm	New	Sensor	07292016- Excavation Deep Floor part 2 - Class 1.SSF
SU 2	0.48	44,160	396239.28	4566638.02	1283.514	1.70	0.90	Uncorrected	Pro 6H	7/29/2016 0:00	01:06:45pm	New	Sensor	07292016- Excavation Deep Floor part 2 - Class 1.SSF
SU 2	0.48	44,154	396227.73	4566637.56	1285.2	1.40	0.80	Uncorrected	Pro 6H	7/29/2016 0:00	01:12:16pm	New	Sensor	07292016- Excavation Deep Floor part 2 - Class 1.SSF
SU 2	0.48	44,147	396236.92	4566638.25	1285.844	1.50	0.80	Uncorrected	Pro 6H	7/29/2016 0:00	12:51:48pm	New	Sensor	07292016- Excavation Deep Floor part 2 - Class 1.SSF
SU 2	0.48	44,146	396231.93	4566622.04	1286.629	1.70	1.00	Uncorrected	Pro 6H	7/29/2016 0:00	01:00:21pm	New	Sensor	07292016- Excavation Deep Floor part 2 - Class 1.SSF
SU 2	0.48	44,134	396239.41	4566635.77	1285.276	1.50	0.80	Uncorrected	Pro 6H	7/29/2016 0:00	01:08:06pm	New	Sensor	07292016- Excavation Deep Floor part 2 - Class 1.SSF
SU 2	0.47	44,129	396236.89	4566638.22	1285.973	1.50	0.80	Uncorrected	Pro 6H	7/29/2016 0:00	12:51:52pm	New	Sensor	07292016- Excavation Deep Floor part 2 - Class 1.SSF
SU 2	0.47	44,125	396218.03	4566640.55	1280.419	1.60	0.80	Uncorrected	Pro 6H	7/29/2016 0:00	12:37:38pm	New	Sensor	07292016- Excavation Deep Floor part 2 - Class 1.SSF
SU 2	0.47	44,123	396224.01	4566638.64	1285.423	1.40	0.80	Uncorrected	Pro 6H	7/29/2016 0:00	01:15:42pm	New	Sensor	07292016- Excavation Deep Floor part 2 - Class 1.SSF

SU	Z-Score	CPM	Easting	Northing	MSL	PDOP	HDOP	CorrType	RcvrType	GPS_Date	GPS_Time	Update	FeatName	Datafile
SU 2	0.47	44,105	396216.38	4566624.74	1289.727	1.50	0.80	Uncorrected	Pro 6H	7/29/2016 0:00	12:48:44pm	New	Sensor	07292016- Excavation Deep Floor part 2 - Class 1.SSF
SU 2	0.47	44,102	396232.97	4566622.96	1287.295	1.70	1.00	Uncorrected	Pro 6H	7/29/2016 0:00	01:00:39pm	New	Sensor	07292016- Excavation Deep Floor part 2 - Class 1.SSF
SU 2	0.47	44,102	396237.71	4566637.5	1284.573	1.50	0.80	Uncorrected	Pro 6H	7/29/2016 0:00	01:05:56pm	New	Sensor	07292016- Excavation Deep Floor part 2 - Class 1.SSF
SU 2	0.47	44,100	396228.92	4566638.71	1279.943	1.60	0.80	Uncorrected	Pro 6H	7/29/2016 0:00	12:37:53pm	New	Sensor	07292016- Excavation Deep Floor part 2 - Class 1.SSF
SU 2	0.47	44,098	396238.38	4566638.88	1284.204	1.80	1.10	Uncorrected	Pro 6H	7/29/2016 0:00	01:05:51pm	New	Sensor	07292016- Excavation Deep Floor part 2 - Class 1.SSF
SU 2	0.47	44,098	396237.27	4566635.94	1284.725	1.50	0.80	Uncorrected	Pro 6H	7/29/2016 0:00	01:08:35pm	New	Sensor	07292016- Excavation Deep Floor part 2 - Class 1.SSF
SU 2	0.47	44,096	396221.99	4566627.45	1288.131	1.50	0.80	Uncorrected	Pro 6H	7/29/2016 0:00	12:48:57pm	New	Sensor	07292016- Excavation Deep Floor part 2 - Class 1.SSF
SU 2	0.46	44,084	396234.58	4566637.96	1284.14	1.90	0.90	Uncorrected	Pro 6H	7/29/2016 0:00	12:44:50pm	New	Sensor	07292016- Excavation Deep Floor part 2 - Class 1.SSF
SU 2	0.46	44,083	396221.58	4566638.29	1285.593	1.40	0.80	Uncorrected	Pro 6H	7/29/2016 0:00	01:12:25pm	New	Sensor	07292016- Excavation Deep Floor part 2 - Class 1.SSF
SU 2	0.46	44,070	396241.21	4566638.79	1283.639	2.00	1.00	Uncorrected	Pro 6H	7/29/2016 0:00	01:06:40pm	New	Sensor	07292016- Excavation Deep Floor part 2 - Class 1.SSF
SU 2	0.46	44,067	396230.77	4566620	1288.178	1.80	1.10	Uncorrected	Pro 6H	7/29/2016 0:00	01:01:02pm	New	Sensor	07292016- Excavation Deep Floor part 2 - Class 1.SSF
SU 2	0.46	44,061	396235.84	4566631.8	1287.516	1.50	0.80	Uncorrected	Pro 6H	7/29/2016 0:00	12:50:23pm	New	Sensor	07292016- Excavation Deep Floor part 2 - Class 1.SSF
SU 2	0.46	44,055	396224.95	4566639.18	1285.307	1.40	0.80	Uncorrected	Pro 6H	7/29/2016 0:00	01:15:40pm	New	Sensor	07292016- Excavation Deep Floor part 2 - Class 1.SSF
SU 2	0.46	44,048	396232.48	4566621.16	1287.729	1.70	1.00	Uncorrected	Pro 6H	7/29/2016 0:00	01:00:43pm	New	Sensor	07292016- Excavation Deep Floor part 2 - Class 1.SSF
SU 2	0.46	44,047	396237.14	4566635.98	1285.195	1.50	0.80	Uncorrected	Pro 6H	7/29/2016 0:00	01:09:33pm	New	Sensor	07292016- Excavation Deep Floor part 2 - Class 1.SSF
SU 2	0.45	44,040	396224.82	4566639.57	1279.961	1.60	0.80	Uncorrected	Pro 6H	7/29/2016 0:00	12:37:47pm	New	Sensor	07292016- Excavation Deep Floor part 2 - Class 1.SSF
SU 2	0.45	44,039	396228.38	4566638.88	1279.94	1.60	0.80	Uncorrected	Pro 6H	7/29/2016 0:00	12:37:52pm	New	Sensor	07292016- Excavation Deep Floor part 2 - Class 1.SSF
SU 2	0.45	44,037	396221.68	4566628.57	1287.865	1.50	0.80	Uncorrected	Pro 6H	7/29/2016 0:00	12:48:15pm	New	Sensor	07292016- Excavation Deep Floor part 2 - Class 1.SSF
SU 2	0.45	44,012	396220.27	4566637.85	1285.652	1.40	0.80	Uncorrected	Pro 6H	7/29/2016 0:00	01:12:27pm	New	Sensor	07292016- Excavation Deep Floor part 2 - Class 1.SSF
SU 2	0.45	44,007	396219.45	4566640.22	1280.389	1.60	0.80	Uncorrected	Pro 6H	7/29/2016 0:00	12:37:40pm	New	Sensor	07292016- Excavation Deep Floor part 2 - Class 1.SSF
SU 2	0.45	44,003	396215.94	4566624.37	1289.893	1.50	0.80	Uncorrected	Pro 6H	7/29/2016 0:00	12:48:42pm	New	Sensor	07292016- Excavation Deep Floor part 2 - Class 1.SSF
SU 2	0.44	43,984	396237.81	4566635.82	1285.387	1.70	1.10	Uncorrected	Pro 6H	7/29/2016 0:00	01:08:39pm	New	Sensor	07292016- Excavation Deep Floor part 2 - Class 1.SSF
SU 2	0.44	43,979	396217.17	4566639.4	1286.116	1.40	0.80	Uncorrected	Pro 6H	7/29/2016 0:00	01:12:32pm	New	Sensor	07292016- Excavation Deep Floor part 2 - Class 1.SSF
SU 2	0.44	43,973	396231.06	4566632.28	1286.61	1.50	0.80	Uncorrected	Pro 6H	7/29/2016 0:00	01:01:36pm	New	Sensor	07292016- Excavation Deep Floor part 2 - Class 1.SSF
SU 2	0.44	43,968	396230.89	4566637.83	1285.768	1.50	0.80	Uncorrected	Pro 6H	7/29/2016 0:00	01:01:45pm	New	Sensor	07292016- Excavation Deep Floor part 2 - Class 1.SSF
SU 2	0.44	43,963	396216.68	4566627.71	1287.803	1.90	0.90	Uncorrected	Pro 6H	7/29/2016 0:00	12:46:34pm	New	Sensor	07292016- Excavation Deep Floor part 2 - Class 1.SSF
SU 2	0.44	43,958	396214.09	4566642.65	1281.535	1.60	0.80	Uncorrected	Pro 6H	7/29/2016 0:00	12:37:28pm	New	Sensor	07292016- Excavation Deep Floor part 2 - Class 1.SSF
SU 2	0.44	43,954	396237.1	4566638.07	1285.524	1.50	0.80	Uncorrected	Pro 6H	7/29/2016 0:00	12:52:19pm	New	Sensor	07292016- Excavation Deep Floor part 2 - Class 1.SSF
SU 2	0.44	43,951	396236.73	4566637.72	1286.785	1.50	0.80	Uncorrected	Pro 6H	7/29/2016 0:00	12:50:50pm	New	Sensor	07292016- Excavation Deep Floor part 2 - Class 1.SSF
SU 2	0.43	43,940	396230.54	4566630.99	1287.76	1.50	0.80	Uncorrected	Pro 6H	7/29/2016 0:00	12:50:14pm	New	Sensor	07292016- Excavation Deep Floor part 2 - Class 1.SSF
SU 2	0.43	43,935	396234.62	4566629.57	1286.132	1.90	0.90	Uncorrected	Pro 6H	7/29/2016 0:00	12:45:57pm	New	Sensor	07292016- Excavation Deep Floor part 2 - Class 1.SSF
SU 2	0.43	43,935	396225.62	4566637.9	1285.266	1.40	0.80	Uncorrected	Pro 6H	7/29/2016 0:00	01:12:19pm	New	Sensor	07292016- Excavation Deep Floor part 2 - Class 1.SSF
SU 2	0.43	43,931	396219.42	4566638.53	1285.521	1.40	0.80	Uncorrected	Pro 6H	7/29/2016 0:00	01:13:13pm	New	Sensor	07292016- Excavation Deep Floor part 2 - Class 1.SSF
SU 2	0.43	43,930	396232.83	4566624.73	1286.358	1.70	1.00	Uncorrected	Pro 6H	7/29/2016 0:00	01:00:26pm	New	Sensor	07292016- Excavation Deep Floor part 2 - Class 1.SSF
SU 2	0.43	43,919	396230.47	4566638.12	1278.266	2.80	1.20	Uncorrected	Pro 6H	7/29/2016 0:00	12:59:36pm	New	Sensor	07292016- Excavation Deep Floor part 2 - Class 1.SSF
SU 2	0.43	43,918	396232.01	4566623.73	1287.434	1.80	1.10	Uncorrected	Pro 6H	7/29/2016 0:00	01:01:10pm	New	Sensor	07292016- Excavation Deep Floor part 2 - Class 1.SSF
SU 2	0.43	43,908	396218.57	4566627.08	1287.897	1.90	0.90	Uncorrected	Pro 6H	7/29/2016 0:00	12:48:04pm	New	Sensor	07292016- Excavation Deep Floor part 2 - Class 1.SSF
SU 2	0.43	43,906	396239.34	4566638.15	1284.31	1.50	0.80	Uncorrected	Pro 6H	7/29/2016 0:00	01:06:04pm	New	Sensor	07292016- Excavation Deep Floor part 2 - Class 1.SSF
SU 2	0.43	43,906	396236.82	4566636.01	1284.916	1.70	1.10	Uncorrected	Pro 6H	7/29/2016 0:00	01:08:55pm	New	Sensor	07292016- Excavation Deep Floor part 2 - Class 1.SSF
SU 2	0.42	43,900	396236.07	4566640.64	1285.698	1.50	0.80	Uncorrected	Pro 6H	7/29/2016 0:00	01:10:28pm	New	Sensor	07292016- Excavation Deep Floor part 2 - Class 1.SSF
SU 2	0.42	43,895	396228.93	4566632.16	1286.304	1.90	0.90	Uncorrected	Pro 6H	7/29/2016 0:00	12:46:08pm	New	Sensor	07292016- Excavation Deep Floor part 2 - Class 1.SSF
SU 2	0.42	43,886	396232.44	4566626.81	1286.773	1.50	0.80	Uncorrected	Pro 6H	7/29/2016 0:00	01:01:15pm	New	Sensor	07292016- Excavation Deep Floor part 2 - Class 1.SSF
SU 2	0.42	43,861	396236.79	4566639.56	1285.325	1.50	0.80	Uncorrected	Pro 6H	7/29/2016 0:00	01:10:10pm	New	Sensor	07292016- Excavation Deep Floor part 2 - Class 1.SSF
SU 2	0.41	43,847	396220.8	4566640.18	1285.355	1.40	0.80	Uncorrected	Pro 6H	7/29/2016 0:00	01:14:12pm	New	Sensor	07292016- Excavation Deep Floor part 2 - Class 1.SSF
SU 2	0.41	43,843	396220.49	4566627.62	1288.307	1.50	0.80	Uncorrected	Pro 6H	7/29/2016 0:00	12:48:18pm	New	Sensor	07292016- Excavation Deep Floor part 2 - Class 1.SSF
SU 2	0.41	43,840	396236.92	4566639.21	1285.546	1.50	0.80	Uncorrected	Pro 6H	7/29/2016 0:00	01:10:16pm	New	Sensor	07292016- Excavation Deep Floor part 2 - Class 1.SSF
SU 2	0.41	43,839	396224.86	4566621.41	1288.812	1.50	0.80	Uncorrected	Pro 6H	7/29/2016 0:00	12:49:16pm	New	Sensor	07292016- Excavation Deep Floor part 2 - Class 1.SSF
SU 2	0.41	43,835	396233.72	4566636.07	1284.424	1.90	0.90	Uncorrected	Pro 6H	7/29/2016 0:00	12:44:56pm	New	Sensor	07292016- Excavation Deep Floor part 2 - Class 1.SSF
SU 2	0.41	43,822	396239.49	4566641.09	1284.14	1.60	0.80	Uncorrected	Pro 6H	7/29/2016 0:00	01:02:32pm	New	Sensor	07292016- Excavation Deep Floor part 2 - Class 1.SSF
SU 2	0.41	43,814	396238.02	4566638.26	1284.414	1.80	1.10	Uncorrected	Pro 6H	7/29/2016 0:00	01:05:52pm	New	Sensor	07292016- Excavation Deep Floor part 2 - Class 1.SSF
SU 2	0.4	43,799	396231.49	4566620.57	1286.554	1.70	1.00	Uncorrected	Pro 6H	7/29/2016 0:00	01:00:18pm	New	Sensor	07292016- Excavation Deep Floor part 2 - Class 1.SSF
SU 2	0.4	43,797	396216.91	4566641.16	1286.711	1.40	0.80	Uncorrected	Pro 6H	7/29/2016 0:00	01:15:29pm	New	Sensor	07292016- Excavation Deep Floor part 2 - Class 1.SSF

SU	Z-Score	CPM	Easting	Northing	MSL	PDOP	HDOP	CorrType	RcvrType	GPS_Date	GPS_Time	Update	FeatName	Datafile
SU 2	0.4	43,795	396223.47	4566639.83	1284.873	1.40	0.80	Uncorrected	Pro 6H	7/29/2016 0:00	01:14:16pm	New	Sensor	07292016- Excavation Deep Floor part 2 - Class 1.SSF
SU 2	0.4	43,784	396225.4	4566632.29	1286.494	1.90	0.90	Uncorrected	Pro 6H	7/29/2016 0:00	12:46:14pm	New	Sensor	07292016- Excavation Deep Floor part 2 - Class 1.SSF
SU 2	0.4	43,778	396232.49	4566634.37	1285.224	1.90	0.90	Uncorrected	Pro 6H	7/29/2016 0:00	12:45:05pm	New	Sensor	07292016- Excavation Deep Floor part 2 - Class 1.SSF
SU 2	0.4	43,777	396236.32	4566640.38	1285.207	1.50	0.80	Uncorrected	Pro 6H	7/29/2016 0:00	01:09:54pm	New	Sensor	07292016- Excavation Deep Floor part 2 - Class 1.SSF
SU 2	0.4	43,773	396234.16	4566629.97	1286.171	1.90	0.90	Uncorrected	Pro 6H	7/29/2016 0:00	12:45:58pm	New	Sensor	07292016- Excavation Deep Floor part 2 - Class 1.SSF
SU 2	0.4	43,773	396224.63	4566639.01	1285.331	1.40	0.80	Uncorrected	Pro 6H	7/29/2016 0:00	01:15:40pm	New	Sensor	07292016- Excavation Deep Floor part 2 - Class 1.SSF
SU 2	0.4	43,761	396237.52	4566635.86	1285.143	1.50	0.80	Uncorrected	Pro 6H	7/29/2016 0:00	01:08:20pm	New	Sensor	07292016- Excavation Deep Floor part 2 - Class 1.SSF
SU 2	0.39	43,760	396235.26	4566642.03	1286.236	1.50	0.80	Uncorrected	Pro 6H	7/29/2016 0:00	01:10:41pm	New	Sensor	07292016- Excavation Deep Floor part 2 - Class 1.SSF
SU 2	0.39	43,756	396216.5	4566625.09	1289.617	1.50	0.80	Uncorrected	Pro 6H	7/29/2016 0:00	12:48:28pm	New	Sensor	07292016- Excavation Deep Floor part 2 - Class 1.SSF
SU 2	0.39	43,749	396237.09	4566638.02	1285.553	1.50	0.80	Uncorrected	Pro 6H	7/29/2016 0:00	12:52:16pm	New	Sensor	07292016- Excavation Deep Floor part 2 - Class 1.SSF
SU 2	0.39	43,749	396240.6	4566638.61	1283.943	1.70	0.90	Uncorrected	Pro 6H	7/29/2016 0:00	01:06:13pm	New	Sensor	07292016- Excavation Deep Floor part 2 - Class 1.SSF
SU 2	0.39	43,746	396226.8	4566628.55	1288.028	1.50	0.80	Uncorrected	Pro 6H	7/29/2016 0:00	12:50:03pm	New	Sensor	07292016- Excavation Deep Floor part 2 - Class 1.SSF
SU 2	0.39	43,740	396235.44	4566639.73	1284.563	1.40	0.80	Uncorrected	Pro 6H	7/29/2016 0:00	01:14:32pm	New	Sensor	07292016- Excavation Deep Floor part 2 - Class 1.SSF
SU 2	0.39	43,739	396231.66	4566621.03	1286.579	1.70	1.00	Uncorrected	Pro 6H	7/29/2016 0:00	01:00:19pm	New	Sensor	07292016- Excavation Deep Floor part 2 - Class 1.SSF
SU 2	0.39	43,719	396236.18	4566640.29	1284.606	1.40	0.80	Uncorrected	Pro 6H	7/29/2016 0:00	01:11:29pm	New	Sensor	07292016- Excavation Deep Floor part 2 - Class 1.SSF
SU 2	0.39	43,719	396219.1	4566640.44	1285.515	1.40	0.80	Uncorrected	Pro 6H	7/29/2016 0:00	01:14:10pm	New	Sensor	07292016- Excavation Deep Floor part 2 - Class 1.SSF
SU 2	0.38	43,709	396234.24	4566628.94	1286.711	1.50	0.80	Uncorrected	Pro 6H	7/29/2016 0:00	01:01:30pm	New	Sensor	07292016- Excavation Deep Floor part 2 - Class 1.SSF
SU 2	0.38	43,707	396217.9	4566628.85	1287.425	1.90	0.90	Uncorrected	Pro 6H	7/29/2016 0:00	12:46:31pm	New	Sensor	07292016- Excavation Deep Floor part 2 - Class 1.SSF
SU 2	0.38	43,706	396224.92	4566632.19	1286.503	1.90	0.90	Uncorrected	Pro 6H	7/29/2016 0:00	12:46:15pm	New	Sensor	07292016- Excavation Deep Floor part 2 - Class 1.SSF
SU 2	0.38	43,702	396236.42	4566640.09	1285.37	1.50	0.80	Uncorrected	Pro 6H	7/29/2016 0:00	01:10:08pm	New	Sensor	07292016- Excavation Deep Floor part 2 - Class 1.SSF
SU 2	0.38	43,686	396218.27	4566639.69	1285.517	1.40	0.80	Uncorrected	Pro 6H	7/29/2016 0:00	01:13:27pm	New	Sensor	07292016- Excavation Deep Floor part 2 - Class 1.SSF
SU 2	0.38	43,680	396224.4	4566619.41	1289.276	1.50	0.80	Uncorrected	Pro 6H	7/29/2016 0:00	12:49:21pm	New	Sensor	07292016- Excavation Deep Floor part 2 - Class 1.SSF
SU 2	0.38	43,678	396230.89	4566633.42	1273.366	1.70	0.90	Uncorrected	Pro 6H	7/29/2016 0:00	12:59:45pm	New	Sensor	07292016- Excavation Deep Floor part 2 - Class 1.SSF
SU 2	0.38	43,677	396236.67	4566635.68	1285.605	1.50	0.80	Uncorrected	Pro 6H	7/29/2016 0:00	01:09:04pm	New	Sensor	07292016- Excavation Deep Floor part 2 - Class 1.SSF
SU 2	0.38	43,676	396231.31	4566620.05	1286.467	1.70	1.00	Uncorrected	Pro 6H	7/29/2016 0:00	01:00:17pm	New	Sensor	07292016- Excavation Deep Floor part 2 - Class 1.SSF
SU 2	0.38	43,675	396234.09	4566636.81	1285.148	1.40	0.80	Uncorrected	Pro 6H	7/29/2016 0:00	01:12:08pm	New	Sensor	07292016- Excavation Deep Floor part 2 - Class 1.SSF
SU 2	0.38	43,673	396239.33	4566637.3	1283.026	1.50	0.80	Uncorrected	Pro 6H	7/29/2016 0:00	01:07:16pm	New	Sensor	07292016- Excavation Deep Floor part 2 - Class 1.SSF
SU 2	0.38	43,672	396234.25	4566628.16	1286.189	1.90	0.90	Uncorrected	Pro 6H	7/29/2016 0:00	12:45:51pm	New	Sensor	07292016- Excavation Deep Floor part 2 - Class 1.SSF
SU 2	0.37	43,649	396232.72	4566639.63	1284.64	1.40	0.80	Uncorrected	Pro 6H	7/29/2016 0:00	01:14:36pm	New	Sensor	07292016- Excavation Deep Floor part 2 - Class 1.SSF
SU 2	0.37	43,643	396241.4	4566635.86	1284.796	1.70	0.90	Uncorrected	Pro 6H	7/29/2016 0:00	01:07:52pm	New	Sensor	07292016- Excavation Deep Floor part 2 - Class 1.SSF
SU 2	0.37	43,639	396231.73	4566619.31	1288.07	1.50	0.80	Uncorrected	Pro 6H	7/29/2016 0:00	01:00:47pm	New	Sensor	07292016- Excavation Deep Floor part 2 - Class 1.SSF
SU 2	0.37	43,628	396216.75	4566627.33	1287.888	1.90	0.90	Uncorrected	Pro 6H	7/29/2016 0:00	12:47:09pm	New	Sensor	07292016- Excavation Deep Floor part 2 - Class 1.SSF
SU 2	0.36	43,615	396224.1	4566626.49	1287.925	1.50	0.80	Uncorrected	Pro 6H	7/29/2016 0:00	12:49:00pm	New	Sensor	07292016- Excavation Deep Floor part 2 - Class 1.SSF
SU 2	0.36	43,614	396217.22	4566628.1	1287.686	1.90	0.90	Uncorrected	Pro 6H	7/29/2016 0:00	12:46:33pm	New	Sensor	07292016- Excavation Deep Floor part 2 - Class 1.SSF
SU 2	0.36	43,612	396233.7	4566626.71	1286.769	1.50	0.80	Uncorrected	Pro 6H	7/29/2016 0:00	01:01:19pm	New	Sensor	07292016- Excavation Deep Floor part 2 - Class 1.SSF
SU 2	0.36	43,610	396236.4	4566640.73	1285.119	1.70	0.90	Uncorrected	Pro 6H	7/29/2016 0:00	01:10:03pm	New	Sensor	07292016- Excavation Deep Floor part 2 - Class 1.SSF
SU 2	0.36	43,608	396233.65	4566625.65	1286.821	1.50	0.80	Uncorrected	Pro 6H	7/29/2016 0:00	01:01:21pm	New	Sensor	07292016- Excavation Deep Floor part 2 - Class 1.SSF
SU 2	0.36	43,604	396234.03	4566644.26	1287.082	1.50	0.80	Uncorrected	Pro 6H	7/29/2016 0:00	01:10:47pm	New	Sensor	07292016- Excavation Deep Floor part 2 - Class 1.SSF
SU 2	0.36	43,589	396216.07	4566640.51	1286.417	1.40	0.80	Uncorrected	Pro 6H	7/29/2016 0:00	01:13:32pm	New	Sensor	07292016- Excavation Deep Floor part 2 - Class 1.SSF
SU 2	0.36	43,584	396230.35	4566629.83	1272.052	1.70	0.90	Uncorrected	Pro 6H	7/29/2016 0:00	12:59:50pm	New	Sensor	07292016- Excavation Deep Floor part 2 - Class 1.SSF
SU 2	0.36	43,579	396237.08	4566638.05	1285.544	1.50	0.80	Uncorrected	Pro 6H	7/29/2016 0:00	12:52:18pm	New	Sensor	07292016- Excavation Deep Floor part 2 - Class 1.SSF
SU 2	0.36	43,577	396230.78	4566633.27	1285.957	1.90	0.90	Uncorrected	Pro 6H	7/29/2016 0:00	12:45:13pm	New	Sensor	07292016- Excavation Deep Floor part 2 - Class 1.SSF
SU 2	0.36	43,577	396237.28	4566636.24	1285.196	1.70	1.10	Uncorrected	Pro 6H	7/29/2016 0:00	01:08:38pm	New	Sensor	07292016- Excavation Deep Floor part 2 - Class 1.SSF
SU 2	0.35	43,571	396218.59	4566626.5	1289.074	1.50	0.80	Uncorrected	Pro 6H	7/29/2016 0:00	12:48:23pm	New	Sensor	07292016- Excavation Deep Floor part 2 - Class 1.SSF
SU 2	0.35	43,562	396223.1	4566631.32	1286.595	1.90	0.90	Uncorrected	Pro 6H	7/29/2016 0:00	12:46:20pm	New	Sensor	07292016- Excavation Deep Floor part 2 - Class 1.SSF
SU 2	0.35	43,541	396226.43	4566627.35	1288.047	1.50	0.80	Uncorrected	Pro 6H	7/29/2016 0:00	12:50:01pm	New	Sensor	07292016- Excavation Deep Floor part 2 - Class 1.SSF
SU 2	0.35	43,541	396234.98	4566636.53	1285.132	1.40	0.80	Uncorrected	Pro 6H	7/29/2016 0:00	01:12:06pm	New	Sensor	07292016- Excavation Deep Floor part 2 - Class 1.SSF
SU 2	0.35	43,540	396240.33	4566635.13	1284.696	1.70	0.90	Uncorrected	Pro 6H	7/29/2016 0:00	01:08:30pm	New	Sensor	07292016- Excavation Deep Floor part 2 - Class 1.SSF
SU 2	0.35	43,540	396217.43	4566639.56	1285.86	1.40	0.80	Uncorrected	Pro 6H	7/29/2016 0:00	01:13:10pm	New	Sensor	07292016- Excavation Deep Floor part 2 - Class 1.SSF
SU 2	0.35	43,539	396241.97	4566636.62	1283.459	1.70	0.90	Uncorrected	Pro 6H	7/29/2016 0:00	01:07:06pm	New	Sensor	07292016- Excavation Deep Floor part 2 - Class 1.SSF
SU 2	0.35	43,534	396238.48	4566636.31	1284.335	1.50	0.80	Uncorrected	Pro 6H	7/29/2016 0:00	01:07:58pm	New	Sensor	07292016- Excavation Deep Floor part 2 - Class 1.SSF
SU 2	0.35	43,530	396231.69	4566622.74	1287.724	1.50	0.80	Uncorrected	Pro 6H	7/29/2016 0:00	01:01:08pm	New	Sensor	07292016- Excavation Deep Floor part 2 - Class 1.SSF

SU	Z-Score	CPM	Easting	Northing	MSL	PDOP	HDOP	CorrType	RcvrType	GPS_Date	GPS_Time	Update	FeatName	Datafile
SU 2	0.35	43,530	396220.44	4566638.5	1285.515	1.40	0.80	Uncorrected	Pro 6H	7/29/2016 0:00	01:13:15pm	New	Sensor	07292016- Excavation Deep Floor part 2 - Class 1.SSF
SU 2	0.35	43,528	396241.48	4566638.83	1283.94	1.70	0.90	Uncorrected	Pro 6H	7/29/2016 0:00	01:06:19pm	New	Sensor	07292016- Excavation Deep Floor part 2 - Class 1.SSF
SU 2	0.34	43,517	396215.09	4566626.36	1288.237	1.90	0.90	Uncorrected	Pro 6H	7/29/2016 0:00	12:46:38pm	New	Sensor	07292016- Excavation Deep Floor part 2 - Class 1.SSF
SU 2	0.34	43,515	396236.89	4566635.66	1285.678	1.50	0.80	Uncorrected	Pro 6H	7/29/2016 0:00	01:09:14pm	New	Sensor	07292016- Excavation Deep Floor part 2 - Class 1.SSF
SU 2	0.34	43,506	396238.12	4566635.75	1284.696	1.50	0.80	Uncorrected	Pro 6H	7/29/2016 0:00	01:08:17pm	New	Sensor	07292016- Excavation Deep Floor part 2 - Class 1.SSF
SU 2	0.34	43,503	396218.23	4566626.26	1289.175	1.50	0.80	Uncorrected	Pro 6H	7/29/2016 0:00	12:48:24pm	New	Sensor	07292016- Excavation Deep Floor part 2 - Class 1.SSF
SU 2	0.34	43,501	396238.94	4566637.98	1284.573	1.50	0.80	Uncorrected	Pro 6H	7/29/2016 0:00	01:06:00pm	New	Sensor	07292016- Excavation Deep Floor part 2 - Class 1.SSF
SU 2	0.34	43,494	396236.21	4566640.62	1285.237	1.50	0.80	Uncorrected	Pro 6H	7/29/2016 0:00	01:09:55pm	New	Sensor	07292016- Excavation Deep Floor part 2 - Class 1.SSF
SU 2	0.34	43,485	396217.03	4566640.68	1280.605	1.60	0.80	Uncorrected	Pro 6H	7/29/2016 0:00	12:37:36pm	New	Sensor	07292016- Excavation Deep Floor part 2 - Class 1.SSF
SU 2	0.33	43,481	396216.2	4566627.41	1287.892	1.90	0.90	Uncorrected	Pro 6H	7/29/2016 0:00	12:46:35pm	New	Sensor	07292016- Excavation Deep Floor part 2 - Class 1.SSF
SU 2	0.33	43,481	396232.44	4566623.59	1286.553	1.70	1.00	Uncorrected	Pro 6H	7/29/2016 0:00	01:00:24pm	New	Sensor	07292016- Excavation Deep Floor part 2 - Class 1.SSF
SU 2	0.33	43,480	396236.27	4566640.38	1285.871	1.50	0.80	Uncorrected	Pro 6H	7/29/2016 0:00	01:10:27pm	New	Sensor	07292016- Excavation Deep Floor part 2 - Class 1.SSF
SU 2	0.33	43,464	396230.37	4566636.44	1277.957	2.80	1.20	Uncorrected	Pro 6H	7/29/2016 0:00	12:59:39pm	New	Sensor	07292016- Excavation Deep Floor part 2 - Class 1.SSF
SU 2	0.33	43,464	396217.53	4566640.85	1285.8	1.40	0.80	Uncorrected	Pro 6H	7/29/2016 0:00	01:14:09pm	New	Sensor	07292016- Excavation Deep Floor part 2 - Class 1.SSF
SU 2	0.33	43,453	396230.27	4566634.58	1277.394	2.80	1.20	Uncorrected	Pro 6H	7/29/2016 0:00	12:59:42pm	New	Sensor	07292016- Excavation Deep Floor part 2 - Class 1.SSF
SU 2	0.33	43,443	396224.17	4566639.77	1279.947	1.60	0.80	Uncorrected	Pro 6H	7/29/2016 0:00	12:37:46pm	New	Sensor	07292016- Excavation Deep Floor part 2 - Class 1.SSF
SU 2	0.33	43,443	396237.78	4566637.69	1284.469	1.80	1.10	Uncorrected	Pro 6H	7/29/2016 0:00	01:05:53pm	New	Sensor	07292016- Excavation Deep Floor part 2 - Class 1.SSF
SU 2	0.32	43,432	396227	4566638.96	1279.92	1.60	0.80	Uncorrected	Pro 6H	7/29/2016 0:00	12:37:50pm	New	Sensor	07292016- Excavation Deep Floor part 2 - Class 1.SSF
SU 2	0.32	43,431	396218.62	4566640.47	1280.398	1.60	0.80	Uncorrected	Pro 6H	7/29/2016 0:00	12:37:39pm	New	Sensor	07292016- Excavation Deep Floor part 2 - Class 1.SSF
SU 2	0.32	43,431	396232.7	4566627.39	1286.727	1.50	0.80	Uncorrected	Pro 6H	7/29/2016 0:00	01:01:16pm	New	Sensor	07292016- Excavation Deep Floor part 2 - Class 1.SSF
SU 2	0.32	43,428	396220.41	4566627.3	1288.558	1.50	0.80	Uncorrected	Pro 6H	7/29/2016 0:00	12:48:54pm	New	Sensor	07292016- Excavation Deep Floor part 2 - Class 1.SSF
SU 2	0.32	43,416	396219.21	4566640.55	1285.61	1.40	0.80	Uncorrected	Pro 6H	7/29/2016 0:00	01:14:52pm	New	Sensor	07292016- Excavation Deep Floor part 2 - Class 1.SSF
SU 2	0.32	43,402	396220.04	4566640.13	1280.316	1.60	0.80	Uncorrected	Pro 6H	7/29/2016 0:00	12:37:41pm	New	Sensor	07292016- Excavation Deep Floor part 2 - Class 1.SSF
SU 2	0.32	43,397	396214.09	4566625.28	1288.718	1.90	0.90	Uncorrected	Pro 6H	7/29/2016 0:00	12:46:59pm	New	Sensor	07292016- Excavation Deep Floor part 2 - Class 1.SSF
SU 2	0.32	43,396	396239.85	4566636.2	1284.317	1.70	0.90	Uncorrected	Pro 6H	7/29/2016 0:00	01:07:56pm	New	Sensor	07292016- Excavation Deep Floor part 2 - Class 1.SSF
SU 2	0.32	43,395	396236.76	4566634.86	1286.989	1.50	0.80	Uncorrected	Pro 6H	7/29/2016 0:00	12:50:45pm	New	Sensor	07292016- Excavation Deep Floor part 2 - Class 1.SSF
SU 2	0.32	43,395	396232.85	4566622.47	1287.448	1.70	1.00	Uncorrected	Pro 6H	7/29/2016 0:00	01:00:40pm	New	Sensor	07292016- Excavation Deep Floor part 2 - Class 1.SSF
SU 2	0.31	43,385	396236.76	4566635.86	1285.516	1.50	0.80	Uncorrected	Pro 6H	7/29/2016 0:00	01:09:19pm	New	Sensor	07292016- Excavation Deep Floor part 2 - Class 1.SSF
SU 2	0.31	43,376	396232.09	4566622.66	1286.56	1.70	1.00	Uncorrected	Pro 6H	7/29/2016 0:00	01:00:22pm	New	Sensor	07292016- Excavation Deep Floor part 2 - Class 1.SSF
SU 2	0.31	43,375	396236.52	4566640.51	1284.574	1.40	0.80	Uncorrected	Pro 6H	7/29/2016 0:00	01:11:31pm	New	Sensor	07292016- Excavation Deep Floor part 2 - Class 1.SSF
SU 2	0.31	43,371	396236.44	4566639.89	1285.951	1.50	0.80	Uncorrected	Pro 6H	7/29/2016 0:00	01:10:32pm	New	Sensor	07292016- Excavation Deep Floor part 2 - Class 1.SSF
SU 2	0.31	43,360	396217.1	4566639.89	1286.045	1.40	0.80	Uncorrected	Pro 6H	7/29/2016 0:00	01:13:09pm	New	Sensor	07292016- Excavation Deep Floor part 2 - Class 1.SSF
SU 2	0.31	43,353	396221.65	4566631.09	1286.621	1.90	0.90	Uncorrected	Pro 6H	7/29/2016 0:00	12:46:23pm	New	Sensor	07292016- Excavation Deep Floor part 2 - Class 1.SSF
SU 2	0.31	43,347	396219.08	4566627.19	1287.873	1.50	0.80	Uncorrected	Pro 6H	7/29/2016 0:00	12:48:05pm	New	Sensor	07292016- Excavation Deep Floor part 2 - Class 1.SSF
SU 2	0.31	43,344	396228.99	4566631.4	1286.193	1.90	0.90	Uncorrected	Pro 6H	7/29/2016 0:00	12:45:39pm	New	Sensor	07292016- Excavation Deep Floor part 2 - Class 1.SSF
SU 2	0.3	43,338	396221.2	4566640.06	1285.896	1.40	0.80	Uncorrected	Pro 6H	7/29/2016 0:00	01:15:46pm	New	Sensor	07292016- Excavation Deep Floor part 2 - Class 1.SSF
SU 2	0.3	43,315	396235	4566627.9	1286.736	1.50	0.80	Uncorrected	Pro 6H	7/29/2016 0:00	01:01:28pm	New	Sensor	07292016- Excavation Deep Floor part 2 - Class 1.SSF
SU 2	0.3	43,308	396218.23	4566638.71	1285.859	1.40	0.80	Uncorrected	Pro 6H	7/29/2016 0:00	01:12:30pm	New	Sensor	07292016- Excavation Deep Floor part 2 - Class 1.SSF
SU 2	0.3	43,298	396233.58	4566635.99	1284.515	1.90	0.90	Uncorrected	Pro 6H	7/29/2016 0:00	12:44:57pm	New	Sensor	07292016- Excavation Deep Floor part 2 - Class 1.SSF
SU 2	0.3	43,298	396237.12	4566638.08	1285.486	1.50	0.80	Uncorrected	Pro 6H	7/29/2016 0:00	12:52:20pm	New	Sensor	07292016- Excavation Deep Floor part 2 - Class 1.SSF
SU 2	0.3	43,297	396236.93	4566638.27	1285.832	1.50	0.80	Uncorrected	Pro 6H	7/29/2016 0:00	12:51:43pm	New	Sensor	07292016- Excavation Deep Floor part 2 - Class 1.SSF
SU 2	0.29	43,289	396221.17	4566628.18	1288.025	1.50	0.80	Uncorrected	Pro 6H	7/29/2016 0:00	12:48:16pm	New	Sensor	07292016- Excavation Deep Floor part 2 - Class 1.SSF
SU 2	0.29	43,287	396238.81	4566635.45	1285.393	1.50	0.80	Uncorrected	Pro 6H	7/29/2016 0:00	01:08:22pm	New	Sensor	07292016- Excavation Deep Floor part 2 - Class 1.SSF
SU 2	0.29	43,286	396237.08	4566636.05	1284.925	1.50	0.80	Uncorrected	Pro 6H	7/29/2016 0:00	01:08:19pm	New	Sensor	07292016- Excavation Deep Floor part 2 - Class 1.SSF
SU 2	0.29	43,286	396236.49	4566639.89	1285.981	1.50	0.80	Uncorrected	Pro 6H	7/29/2016 0:00	01:10:30pm	New	Sensor	07292016- Excavation Deep Floor part 2 - Class 1.SSF
SU 2	0.29	43,281	396235.39	4566641.52	1286.023	1.50	0.80	Uncorrected	Pro 6H	7/29/2016 0:00	01:10:40pm	New	Sensor	07292016- Excavation Deep Floor part 2 - Class 1.SSF
SU 2	0.29	43,278	396236.72	4566635.45	1286.925	1.50	0.80	Uncorrected	Pro 6H	7/29/2016 0:00	12:50:46pm	New	Sensor	07292016- Excavation Deep Floor part 2 - Class 1.SSF
SU 2	0.29	43,273	396233.7	4566626	1286.804	1.50	0.80	Uncorrected	Pro 6H	7/29/2016 0:00	01:01:20pm	New	Sensor	07292016- Excavation Deep Floor part 2 - Class 1.SSF
SU 2	0.29	43,273	396236.22	4566640.59	1285.244	1.50	0.80	Uncorrected	Pro 6H	7/29/2016 0:00	01:09:56pm	New	Sensor	07292016- Excavation Deep Floor part 2 - Class 1.SSF
SU 2	0.29	43,271	396230.46	4566637.29	1285.941	1.50	0.80	Uncorrected	Pro 6H	7/29/2016 0:00	01:01:44pm	New	Sensor	07292016- Excavation Deep Floor part 2 - Class 1.SSF
SU 2	0.29	43,271	396215.78	4566640.6	1286.361	1.40	0.80	Uncorrected	Pro 6H	7/29/2016 0:00	01:13:35pm	New	Sensor	07292016- Excavation Deep Floor part 2 - Class 1.SSF
SU 2	0.29	43,269	396237.18	4566638.09	1285.365	1.70	0.90	Uncorrected	Pro 6H	7/29/2016 0:00	12:52:04pm	New	Sensor	07292016- Excavation Deep Floor part 2 - Class 1.SSF

SU	Z-Score	CPM	Easting	Northing	MSL	PDOP	HDOP	CorrType	RcvrType	GPS_Date	GPS_Time	Update	FeatName	Datafile
SU 2	0.29	43,264	396219.48	4566626.99	1288.777	1.50	0.80	Uncorrected	Pro 6H	7/29/2016 0:00	12:48:21pm	New	Sensor	07292016- Excavation Deep Floor part 2 - Class 1.SSF
SU 2	0.29	43,258	396221.98	4566638.25	1285.279	1.40	0.80	Uncorrected	Pro 6H	7/29/2016 0:00	01:13:17pm	New	Sensor	07292016- Excavation Deep Floor part 2 - Class 1.SSF
SU 2	0.29	43,251	396221.31	4566628.68	1287.701	1.50	0.80	Uncorrected	Pro 6H	7/29/2016 0:00	12:48:10pm	New	Sensor	07292016- Excavation Deep Floor part 2 - Class 1.SSF
SU 2	0.29	43,249	396239.43	4566636.33	1285.194	1.50	0.80	Uncorrected	Pro 6H	7/29/2016 0:00	01:07:45pm	New	Sensor	07292016- Excavation Deep Floor part 2 - Class 1.SSF
SU 2	0.28	43,248	396236.84	4566639.29	1285.494	1.50	0.80	Uncorrected	Pro 6H	7/29/2016 0:00	01:10:14pm	New	Sensor	07292016- Excavation Deep Floor part 2 - Class 1.SSF
SU 2	0.28	43,244	396226.37	4566626.86	1288.022	1.50	0.80	Uncorrected	Pro 6H	7/29/2016 0:00	12:50:00pm	New	Sensor	07292016- Excavation Deep Floor part 2 - Class 1.SSF
SU 2	0.28	43,241	396221.66	4566640.15	1285.13	1.40	0.80	Uncorrected	Pro 6H	7/29/2016 0:00	01:14:14pm	New	Sensor	07292016- Excavation Deep Floor part 2 - Class 1.SSF
SU 2	0.28	43,237	396232.39	4566636.78	1285.075	1.40	0.80	Uncorrected	Pro 6H	7/29/2016 0:00	01:12:10pm	New	Sensor	07292016- Excavation Deep Floor part 2 - Class 1.SSF
SU 2	0.28	43,230	396236.7	4566640.02	1285.196	1.50	0.80	Uncorrected	Pro 6H	7/29/2016 0:00	01:09:53pm	New	Sensor	07292016- Excavation Deep Floor part 2 - Class 1.SSF
SU 2	0.28	43,222	396237.79	4566635.64	1284.926	1.50	0.80	Uncorrected	Pro 6H	7/29/2016 0:00	01:08:53pm	New	Sensor	07292016- Excavation Deep Floor part 2 - Class 1.SSF
SU 2	0.28	43,216	396236.94	4566638.36	1285.453	1.70	0.90	Uncorrected	Pro 6H	7/29/2016 0:00	12:52:01pm	New	Sensor	07292016- Excavation Deep Floor part 2 - Class 1.SSF
SU 2	0.28	43,208	396240.48	4566635.07	1285.365	1.50	0.80	Uncorrected	Pro 6H	7/29/2016 0:00	01:08:25pm	New	Sensor	07292016- Excavation Deep Floor part 2 - Class 1.SSF
SU 2	0.28	43,206	396238.53	4566637.75	1284.601	1.50	0.80	Uncorrected	Pro 6H	7/29/2016 0:00	01:05:59pm	New	Sensor	07292016- Excavation Deep Floor part 2 - Class 1.SSF
SU 2	0.27	43,201	396219.32	4566640.55	1286.061	1.40	0.80	Uncorrected	Pro 6H	7/29/2016 0:00	01:15:49pm	New	Sensor	07292016- Excavation Deep Floor part 2 - Class 1.SSF
SU 2	0.27	43,200	396231.54	4566622.19	1287.823	1.50	0.80	Uncorrected	Pro 6H	7/29/2016 0:00	01:01:07pm	New	Sensor	07292016- Excavation Deep Floor part 2 - Class 1.SSF
SU 2	0.27	43,200	396235.5	4566639.16	1284.608	1.40	0.80	Uncorrected	Pro 6H	7/29/2016 0:00	01:14:30pm	New	Sensor	07292016- Excavation Deep Floor part 2 - Class 1.SSF
SU 2	0.27	43,196	396216.96	4566626.14	1288.218	1.90	0.90	Uncorrected	Pro 6H	7/29/2016 0:00	12:48:00pm	New	Sensor	07292016- Excavation Deep Floor part 2 - Class 1.SSF
SU 2	0.27	43,187	396232.31	4566626	1286.8	1.80	1.10	Uncorrected	Pro 6H	7/29/2016 0:00	01:01:14pm	New	Sensor	07292016- Excavation Deep Floor part 2 - Class 1.SSF
SU 2	0.27	43,186	396216.68	4566625.02	1289.685	1.50	0.80	Uncorrected	Pro 6H	7/29/2016 0:00	12:48:45pm	New	Sensor	07292016- Excavation Deep Floor part 2 - Class 1.SSF
SU 2	0.27	43,183	396237.79	4566636.76	1284.413	1.50	0.80	Uncorrected	Pro 6H	7/29/2016 0:00	01:07:35pm	New	Sensor	07292016- Excavation Deep Floor part 2 - Class 1.SSF
SU 2	0.27	43,182	396237.32	4566637.91	1285.54	1.70	0.90	Uncorrected	Pro 6H	7/29/2016 0:00	12:52:08pm	New	Sensor	07292016- Excavation Deep Floor part 2 - Class 1.SSF
SU 2	0.27	43,176	396224.45	4566632.06	1286.507	1.90	0.90	Uncorrected	Pro 6H	7/29/2016 0:00	12:46:16pm	New	Sensor	07292016- Excavation Deep Floor part 2 - Class 1.SSF
SU 2	0.27	43,165	396241.37	4566635.87	1285.071	1.70	0.90	Uncorrected	Pro 6H	7/29/2016 0:00	01:07:49pm	New	Sensor	07292016- Excavation Deep Floor part 2 - Class 1.SSF
SU 2	0.27	43,161	396229.94	4566630.76	1287.804	1.50	0.80	Uncorrected	Pro 6H	7/29/2016 0:00	12:50:13pm	New	Sensor	07292016- Excavation Deep Floor part 2 - Class 1.SSF
SU 2	0.27	43,157	396238.31	4566636.13	1285.144	1.50	0.80	Uncorrected	Pro 6H	7/29/2016 0:00	01:08:04pm	New	Sensor	07292016- Excavation Deep Floor part 2 - Class 1.SSF
SU 2	0.26	43,154	396218.94	4566626.31	1289.026	1.50	0.80	Uncorrected	Pro 6H	7/29/2016 0:00	12:48:51pm	New	Sensor	07292016- Excavation Deep Floor part 2 - Class 1.SSF
SU 2	0.26	43,151	396237.92	4566636.19	1285.026	1.50	0.80	Uncorrected	Pro 6H	7/29/2016 0:00	01:08:03pm	New	Sensor	07292016- Excavation Deep Floor part 2 - Class 1.SSF
SU 2	0.26	43,151	396237.29	4566639.49	1285.189	1.50	0.80	Uncorrected	Pro 6H	7/29/2016 0:00	01:09:45pm	New	Sensor	07292016- Excavation Deep Floor part 2 - Class 1.SSF
SU 2	0.26	43,148	396232.17	4566620.35	1287.858	1.50	0.80	Uncorrected	Pro 6H	7/29/2016 0:00	01:00:45pm	New	Sensor	07292016- Excavation Deep Floor part 2 - Class 1.SSF
SU 2	0.26	43,139	396233.63	4566631.15	1287.681	1.50	0.80	Uncorrected	Pro 6H	7/29/2016 0:00	12:50:19pm	New	Sensor	07292016- Excavation Deep Floor part 2 - Class 1.SSF
SU 2	0.26	43,132	396220.83	4566627.9	1288.148	1.50	0.80	Uncorrected	Pro 6H	7/29/2016 0:00	12:48:17pm	New	Sensor	07292016- Excavation Deep Floor part 2 - Class 1.SSF
SU 2	0.26	43,132	396232.71	4566630.53	1286.684	1.50	0.80	Uncorrected	Pro 6H	7/29/2016 0:00	01:01:33pm	New	Sensor	07292016- Excavation Deep Floor part 2 - Class 1.SSF
SU 2	0.26	43,125	396237.52	4566636.35	1284.853	1.50	0.80	Uncorrected	Pro 6H	7/29/2016 0:00	01:08:02pm	New	Sensor	07292016- Excavation Deep Floor part 2 - Class 1.SSF
SU 2	0.26	43,120	396237.08	4566639.42	1285.66	1.50	0.80	Uncorrected	Pro 6H	7/29/2016 0:00	01:10:17pm	New	Sensor	07292016- Excavation Deep Floor part 2 - Class 1.SSF
SU 2	0.26	43,115	396232.55	4566634.67	1285.069	1.90	0.90	Uncorrected	Pro 6H	7/29/2016 0:00	12:45:04pm	New	Sensor	07292016- Excavation Deep Floor part 2 - Class 1.SSF
SU 2	0.26	43,115	396216.45	4566627.1	1287.995	1.90	0.90	Uncorrected	Pro 6H	7/29/2016 0:00	12:47:08pm	New	Sensor	07292016- Excavation Deep Floor part 2 - Class 1.SSF
SU 2	0.26	43,110	396230.47	4566637.56	1278.127	2.80	1.20	Uncorrected	Pro 6H	7/29/2016 0:00	12:59:37pm	New	Sensor	07292016- Excavation Deep Floor part 2 - Class 1.SSF
SU 2	0.26	43,110	396232.5	4566639.31	1285.873	1.50	0.80	Uncorrected	Pro 6H	7/29/2016 0:00	01:01:48pm	New	Sensor	07292016- Excavation Deep Floor part 2 - Class 1.SSF
SU 2	0.25	43,104	396236.93	4566638.26	1285.938	1.50	0.80	Uncorrected	Pro 6H	7/29/2016 0:00	12:51:40pm	New	Sensor	07292016- Excavation Deep Floor part 2 - Class 1.SSF
SU 2	0.25	43,102	396239.51	4566635.19	1285.457	1.50	0.80	Uncorrected	Pro 6H	7/29/2016 0:00	01:08:23pm	New	Sensor	07292016- Excavation Deep Floor part 2 - Class 1.SSF
SU 2	0.25	43,085	396236.58	4566637.06	1286.758	1.50	0.80	Uncorrected	Pro 6H	7/29/2016 0:00	12:50:49pm	New	Sensor	07292016- Excavation Deep Floor part 2 - Class 1.SSF
SU 2	0.25	43,085	396236.63	4566639.88	1285.619	1.50	0.80	Uncorrected	Pro 6H	7/29/2016 0:00	01:10:09pm	New	Sensor	07292016- Excavation Deep Floor part 2 - Class 1.SSF
SU 2	0.25	43,084	396226.88	4566639.36	1284.856	1.40	0.80	Uncorrected	Pro 6H	7/29/2016 0:00	01:14:20pm	New	Sensor	07292016- Excavation Deep Floor part 2 - Class 1.SSF
SU 2	0.25	43,076	396236.79	4566636.02	1284.966	1.70	1.10	Uncorrected	Pro 6H	7/29/2016 0:00	01:08:56pm	New	Sensor	07292016- Excavation Deep Floor part 2 - Class 1.SSF
SU 2	0.25	43,069	396236.83	4566635.74	1285.599	1.50	0.80	Uncorrected	Pro 6H	7/29/2016 0:00	01:09:16pm	New	Sensor	07292016- Excavation Deep Floor part 2 - Class 1.SSF
SU 2	0.25	43,067	396236.73	4566639.47	1285.824	1.50	0.80	Uncorrected	Pro 6H	7/29/2016 0:00	01:10:19pm	New	Sensor	07292016- Excavation Deep Floor part 2 - Class 1.SSF
SU 2	0.24	43,057	396238.81	4566636.73	1283.887	1.50	0.80	Uncorrected	Pro 6H	7/29/2016 0:00	01:07:33pm	New	Sensor	07292016- Excavation Deep Floor part 2 - Class 1.SSF
SU 2	0.24	43,056	396221.62	4566639.18	1285.414	1.40	0.80	Uncorrected	Pro 6H	7/29/2016 0:00	01:13:20pm	New	Sensor	07292016- Excavation Deep Floor part 2 - Class 1.SSF
SU 2	0.24	43,048	396236.92	4566638.23	1285.959	1.50	0.80	Uncorrected	Pro 6H	7/29/2016 0:00	12:51:54pm	New	Sensor	07292016- Excavation Deep Floor part 2 - Class 1.SSF
SU 2	0.24	43,044	396236.9	4566638.25	1285.906	1.50	0.80	Uncorrected	Pro 6H	7/29/2016 0:00	12:51:58pm	New	Sensor	07292016- Excavation Deep Floor part 2 - Class 1.SSF
SU 2	0.24	43,041	396224.22	4566640.19	1284.897	1.40	0.80	Uncorrected	Pro 6H	7/29/2016 0:00	01:14:46pm	New	Sensor	07292016- Excavation Deep Floor part 2 - Class 1.SSF
SU 2	0.24	43,038	396236.87	4566635.72	1285.628	1.50	0.80	Uncorrected	Pro 6H	7/29/2016 0:00	01:09:15pm	New	Sensor	07292016- Excavation Deep Floor part 2 - Class 1.SSF

SU	Z-Score	CPM	Easting	Northing	MSL	PDOP	HDOP	CorrType	RcvrType	GPS_Date	GPS_Time	Update	FeatName	Datafile
SU 2	0.24	43,037	396217.19	4566627.61	1287.83	1.90	0.90	Uncorrected	Pro 6H	7/29/2016 0:00	12:47:10pm	New	Sensor	07292016- Excavation Deep Floor part 2 - Class 1.SSF
SU 2	0.24	43,035	396222.49	4566629.04	1287.725	1.50	0.80	Uncorrected	Pro 6H	7/29/2016 0:00	12:48:13pm	New	Sensor	07292016- Excavation Deep Floor part 2 - Class 1.SSF
SU 2	0.24	43,029	396219.94	4566640.36	1285.418	1.40	0.80	Uncorrected	Pro 6H	7/29/2016 0:00	01:14:11pm	New	Sensor	07292016- Excavation Deep Floor part 2 - Class 1.SSF
SU 2	0.24	43,027	396231.82	4566621.57	1286.626	1.70	1.00	Uncorrected	Pro 6H	7/29/2016 0:00	01:00:20pm	New	Sensor	07292016- Excavation Deep Floor part 2 - Class 1.SSF
SU 2	0.24	43,024	396226.92	4566634.62	1286.202	1.90	0.90	Uncorrected	Pro 6H	7/29/2016 0:00	12:45:20pm	New	Sensor	07292016- Excavation Deep Floor part 2 - Class 1.SSF
SU 2	0.24	43,020	396230.22	4566638.41	1279.73	1.90	0.90	Uncorrected	Pro 6H	7/29/2016 0:00	12:38:06pm	New	Sensor	07292016- Excavation Deep Floor part 2 - Class 1.SSF
SU 2	0.24	43,017	396234.06	4566638.33	1284.128	1.90	0.90	Uncorrected	Pro 6H	7/29/2016 0:00	12:44:49pm	New	Sensor	07292016- Excavation Deep Floor part 2 - Class 1.SSF
SU 2	0.24	43,016	396235.85	4566640.47	1284.741	1.40	0.80	Uncorrected	Pro 6H	7/29/2016 0:00	01:11:23pm	New	Sensor	07292016- Excavation Deep Floor part 2 - Class 1.SSF
SU 2	0.23	43,011	396214.92	4566624.26	1288.822	1.90	0.90	Uncorrected	Pro 6H	7/29/2016 0:00	12:47:53pm	New	Sensor	07292016- Excavation Deep Floor part 2 - Class 1.SSF
SU 2	0.23	43,007	396229.98	4566636.56	1286.163	1.50	0.80	Uncorrected	Pro 6H	7/29/2016 0:00	01:01:43pm	New	Sensor	07292016- Excavation Deep Floor part 2 - Class 1.SSF
SU 2	0.23	42,998	396228.75	4566634.05	1286.104	1.90	0.90	Uncorrected	Pro 6H	7/29/2016 0:00	12:45:17pm	New	Sensor	07292016- Excavation Deep Floor part 2 - Class 1.SSF
SU 2	0.23	42,991	396236.95	4566638.27	1285.858	1.50	0.80	Uncorrected	Pro 6H	7/29/2016 0:00	12:51:42pm	New	Sensor	07292016- Excavation Deep Floor part 2 - Class 1.SSF
SU 2	0.23	42,986	396236.78	4566635.54	1285.654	1.50	0.80	Uncorrected	Pro 6H	7/29/2016 0:00	01:09:07pm	New	Sensor	07292016- Excavation Deep Floor part 2 - Class 1.SSF
SU 2	0.23	42,977	396227.53	4566634.34	1286.162	1.90	0.90	Uncorrected	Pro 6H	7/29/2016 0:00	12:45:19pm	New	Sensor	07292016- Excavation Deep Floor part 2 - Class 1.SSF
SU 2	0.22	42,967	396223.48	4566639.73	1285.479	1.40	0.80	Uncorrected	Pro 6H	7/29/2016 0:00	01:15:36pm	New	Sensor	07292016- Excavation Deep Floor part 2 - Class 1.SSF
SU 2	0.22	42,962	396234.54	4566638.62	1284.488	1.40	0.80	Uncorrected	Pro 6H	7/29/2016 0:00	01:14:28pm	New	Sensor	07292016- Excavation Deep Floor part 2 - Class 1.SSF
SU 2	0.22	42,961	396237.37	4566636.27	1285.195	1.50	0.80	Uncorrected	Pro 6H	7/29/2016 0:00	01:09:34pm	New	Sensor	07292016- Excavation Deep Floor part 2 - Class 1.SSF
SU 2	0.22	42,957	396233.47	4566639.78	1284.593	1.40	0.80	Uncorrected	Pro 6H	7/29/2016 0:00	01:14:34pm	New	Sensor	07292016- Excavation Deep Floor part 2 - Class 1.SSF
SU 2	0.22	42,941	396232.81	4566630.58	1286.203	1.90	0.90	Uncorrected	Pro 6H	7/29/2016 0:00	12:46:01pm	New	Sensor	07292016- Excavation Deep Floor part 2 - Class 1.SSF
SU 2	0.22	42,939	396232.99	4566635.21	1284.797	1.90	0.90	Uncorrected	Pro 6H	7/29/2016 0:00	12:45:00pm	New	Sensor	07292016- Excavation Deep Floor part 2 - Class 1.SSF
SU 2	0.22	42,938	396219.25	4566628.97	1287.234	1.90	0.90	Uncorrected	Pro 6H	7/29/2016 0:00	12:47:28pm	New	Sensor	07292016- Excavation Deep Floor part 2 - Class 1.SSF
SU 2	0.22	42,936	396230.48	4566630.69	1272.085	1.70	0.90	Uncorrected	Pro 6H	7/29/2016 0:00	12:59:49pm	New	Sensor	07292016- Excavation Deep Floor part 2 - Class 1.SSF
SU 2	0.21	42,915	396236.72	4566639.45	1285.415	1.50	0.80	Uncorrected	Pro 6H	7/29/2016 0:00	01:10:11pm	New	Sensor	07292016- Excavation Deep Floor part 2 - Class 1.SSF
SU 2	0.21	42,900	396222.67	4566631.22	1286.619	1.90	0.90	Uncorrected	Pro 6H	7/29/2016 0:00	12:46:21pm	New	Sensor	07292016- Excavation Deep Floor part 2 - Class 1.SSF
SU 2	0.21	42,899	396236.72	4566635.62	1285.629	1.50	0.80	Uncorrected	Pro 6H	7/29/2016 0:00	01:09:05pm	New	Sensor	07292016- Excavation Deep Floor part 2 - Class 1.SSF
SU 2	0.21	42,897	396223.76	4566618.41	1289.991	1.50	0.80	Uncorrected	Pro 6H	7/29/2016 0:00	12:49:33pm	New	Sensor	07292016- Excavation Deep Floor part 2 - Class 1.SSF
SU 2	0.21	42,895	396237.31	4566637.92	1285.543	1.70	0.90	Uncorrected	Pro 6H	7/29/2016 0:00	12:52:09pm	New	Sensor	07292016- Excavation Deep Floor part 2 - Class 1.SSF
SU 2	0.21	42,890	396222.97	4566640.17	1285.098	1.40	0.80	Uncorrected	Pro 6H	7/29/2016 0:00	01:14:48pm	New	Sensor	07292016- Excavation Deep Floor part 2 - Class 1.SSF
SU 2	0.21	42,889	396237.33	4566637.9	1285.521	1.70	0.90	Uncorrected	Pro 6H	7/29/2016 0:00	12:52:07pm	New	Sensor	07292016- Excavation Deep Floor part 2 - Class 1.SSF
SU 2	0.21	42,886	396237.64	4566639.67	1285.217	1.50	0.80	Uncorrected	Pro 6H	7/29/2016 0:00	01:09:41pm	New	Sensor	07292016- Excavation Deep Floor part 2 - Class 1.SSF
SU 2	0.21	42,885	396237.37	4566638.28	1286.27	1.50	0.80	Uncorrected	Pro 6H	7/29/2016 0:00	12:51:07pm	New	Sensor	07292016- Excavation Deep Floor part 2 - Class 1.SSF
SU 2	0.21	42,882	396239.91	4566636.21	1285.185	1.50	0.80	Uncorrected	Pro 6H	7/29/2016 0:00	01:07:46pm	New	Sensor	07292016- Excavation Deep Floor part 2 - Class 1.SSF
SU 2	0.21	42,881	396230.54	4566618.59	1279.946	1.70	0.90	Uncorrected	Pro 6H	7/29/2016 0:00	01:00:02pm	New	Sensor	07292016- Excavation Deep Floor part 2 - Class 1.SSF
SU 2	0.2	42,874	396230.38	4566633.58	1285.992	1.90	0.90	Uncorrected	Pro 6H	7/29/2016 0:00	12:45:14pm	New	Sensor	07292016- Excavation Deep Floor part 2 - Class 1.SSF
SU 2	0.2	42,867	396236.21	4566640.42	1285.162	1.50	0.80	Uncorrected	Pro 6H	7/29/2016 0:00	01:09:58pm	New	Sensor	07292016- Excavation Deep Floor part 2 - Class 1.SSF
SU 2	0.2	42,864	396221.08	4566638.93	1285.512	1.40	0.80	Uncorrected	Pro 6H	7/29/2016 0:00	01:13:21pm	New	Sensor	07292016- Excavation Deep Floor part 2 - Class 1.SSF
SU 2	0.2	42,863	396238.81	4566635.77	1284.499	1.70	0.90	Uncorrected	Pro 6H	7/29/2016 0:00	01:08:16pm	New	Sensor	07292016- Excavation Deep Floor part 2 - Class 1.SSF
SU 2	0.2	42,860	396236.59	4566636.5	1286.799	1.50	0.80	Uncorrected	Pro 6H	7/29/2016 0:00	12:50:48pm	New	Sensor	07292016- Excavation Deep Floor part 2 - Class 1.SSF
SU 2	0.2	42,858	396237.4	4566638.25	1286.299	1.50	0.80	Uncorrected	Pro 6H	7/29/2016 0:00	12:51:09pm	New	Sensor	07292016- Excavation Deep Floor part 2 - Class 1.SSF
SU 2	0.2	42,851	396213.89	4566641.88	1286.745	1.40	0.80	Uncorrected	Pro 6H	7/29/2016 0:00	01:13:38pm	New	Sensor	07292016- Excavation Deep Floor part 2 - Class 1.SSF
SU 2	0.2	42,844	396220.16	4566640.42	1285.941	1.40	0.80	Uncorrected	Pro 6H	7/29/2016 0:00	01:15:48pm	New	Sensor	07292016- Excavation Deep Floor part 2 - Class 1.SSF
SU 2	0.2	42,840	396230.63	4566630.87	1286.182	1.90	0.90	Uncorrected	Pro 6H	7/29/2016 0:00	12:45:42pm	New	Sensor	07292016- Excavation Deep Floor part 2 - Class 1.SSF
SU 2	0.2	42,840	396235.19	4566639.01	1284.543	1.40	0.80	Uncorrected	Pro 6H	7/29/2016 0:00	01:14:30pm	New	Sensor	07292016- Excavation Deep Floor part 2 - Class 1.SSF
SU 2	0.2	42,838	396224.55	4566620.2	1289.109	1.50	0.80	Uncorrected	Pro 6H	7/29/2016 0:00	12:49:19pm	New	Sensor	07292016- Excavation Deep Floor part 2 - Class 1.SSF
SU 2	0.2	42,835	396236.64	4566635.83	1285.447	1.50	0.80	Uncorrected	Pro 6H	7/29/2016 0:00	01:09:22pm	New	Sensor	07292016- Excavation Deep Floor part 2 - Class 1.SSF
SU 2	0.2	42,832	396228.07	4566631.03	1286.248	1.90	0.90	Uncorrected	Pro 6H	7/29/2016 0:00	12:45:36pm	New	Sensor	07292016- Excavation Deep Floor part 2 - Class 1.SSF
SU 2	0.2	42,830	396218.31	4566629.08	1287.259	1.90	0.90	Uncorrected	Pro 6H	7/29/2016 0:00	12:46:30pm	New	Sensor	07292016- Excavation Deep Floor part 2 - Class 1.SSF
SU 2	0.19	42,828	396217.17	4566641.86	1286.235	1.40	0.80	Uncorrected	Pro 6H	7/29/2016 0:00	01:14:55pm	New	Sensor	07292016- Excavation Deep Floor part 2 - Class 1.SSF
SU 2	0.19	42,826	396239.06	4566635.05	1285.703	1.50	0.80	Uncorrected	Pro 6H	7/29/2016 0:00	01:08:42pm	New	Sensor	07292016- Excavation Deep Floor part 2 - Class 1.SSF
SU 2	0.19	42,821	396217.54	4566640.54	1280.503	1.60	0.80	Uncorrected	Pro 6H	7/29/2016 0:00	12:37:37pm	New	Sensor	07292016- Excavation Deep Floor part 2 - Class 1.SSF
SU 2	0.19	42,817	396228.58	4566631.36	1286.207	1.90	0.90	Uncorrected	Pro 6H	7/29/2016 0:00	12:45:38pm	New	Sensor	07292016- Excavation Deep Floor part 2 - Class 1.SSF
SU 2	0.19	42,817	396236.62	4566637.66	1286.845	1.50	0.80	Uncorrected	Pro 6H	7/29/2016 0:00	12:50:56pm	New	Sensor	07292016- Excavation Deep Floor part 2 - Class 1.SSF

SU	Z-Score	CPM	Easting	Northing	MSL	PDOP	HDOP	CorrType	RcvrType	GPS_Date	GPS_Time	Update	FeatName	Datafile
SU 2	0.19	42,816	396219.91	4566630.32	1286.841	1.90	0.90	Uncorrected	Pro 6H	7/29/2016 0:00	12:47:18pm	New	Sensor	07292016- Excavation Deep Floor part 2 - Class 1.SSF
SU 2	0.19	42,797	396237.08	4566638.04	1285.552	1.50	0.80	Uncorrected	Pro 6H	7/29/2016 0:00	12:52:17pm	New	Sensor	07292016- Excavation Deep Floor part 2 - Class 1.SSF
SU 2	0.19	42,785	396236.94	4566638.34	1285.614	1.70	0.90	Uncorrected	Pro 6H	7/29/2016 0:00	12:52:00pm	New	Sensor	07292016- Excavation Deep Floor part 2 - Class 1.SSF
SU 2	0.18	42,779	396238.78	4566640.13	1285.396	1.50	0.80	Uncorrected	Pro 6H	7/29/2016 0:00	01:01:59pm	New	Sensor	07292016- Excavation Deep Floor part 2 - Class 1.SSF
SU 2	0.18	42,773	396239.97	4566635.63	1285.273	1.50	0.80	Uncorrected	Pro 6H	7/29/2016 0:00	01:08:07pm	New	Sensor	07292016- Excavation Deep Floor part 2 - Class 1.SSF
SU 2	0.18	42,771	396237.25	4566637.99	1285.485	1.70	0.90	Uncorrected	Pro 6H	7/29/2016 0:00	12:52:12pm	New	Sensor	07292016- Excavation Deep Floor part 2 - Class 1.SSF
SU 2	0.18	42,763	396233.31	4566630.5	1286.183	1.90	0.90	Uncorrected	Pro 6H	7/29/2016 0:00	12:46:00pm	New	Sensor	07292016- Excavation Deep Floor part 2 - Class 1.SSF
SU 2	0.18	42,753	396219.68	4566629.24	1287.089	1.90	0.90	Uncorrected	Pro 6H	7/29/2016 0:00	12:47:27pm	New	Sensor	07292016- Excavation Deep Floor part 2 - Class 1.SSF
SU 2	0.18	42,743	396234.46	4566640.33	1285.745	1.50	0.80	Uncorrected	Pro 6H	7/29/2016 0:00	01:01:51pm	New	Sensor	07292016- Excavation Deep Floor part 2 - Class 1.SSF
SU 2	0.17	42,735	396231.59	4566629.96	1286.205	1.90	0.90	Uncorrected	Pro 6H	7/29/2016 0:00	12:45:44pm	New	Sensor	07292016- Excavation Deep Floor part 2 - Class 1.SSF
SU 2	0.17	42,731	396237.1	4566639.44	1285.185	1.50	0.80	Uncorrected	Pro 6H	7/29/2016 0:00	01:09:51pm	New	Sensor	07292016- Excavation Deep Floor part 2 - Class 1.SSF
SU 2	0.17	42,726	396220.66	4566639.05	1285.486	1.40	0.80	Uncorrected	Pro 6H	7/29/2016 0:00	01:13:22pm	New	Sensor	07292016- Excavation Deep Floor part 2 - Class 1.SSF
SU 2	0.17	42,725	396236.4	4566632.18	1287.524	1.50	0.80	Uncorrected	Pro 6H	7/29/2016 0:00	12:50:24pm	New	Sensor	07292016- Excavation Deep Floor part 2 - Class 1.SSF
SU 2	0.17	42,718	396233.28	4566627.66	1286.723	1.50	0.80	Uncorrected	Pro 6H	7/29/2016 0:00	01:01:17pm	New	Sensor	07292016- Excavation Deep Floor part 2 - Class 1.SSF
SU 2	0.17	42,717	396216.35	4566640.63	1286.307	1.40	0.80	Uncorrected	Pro 6H	7/29/2016 0:00	01:13:30pm	New	Sensor	07292016- Excavation Deep Floor part 2 - Class 1.SSF
SU 2	0.17	42,712	396232.42	4566631.09	1287.688	1.50	0.80	Uncorrected	Pro 6H	7/29/2016 0:00	12:50:17pm	New	Sensor	07292016- Excavation Deep Floor part 2 - Class 1.SSF
SU 2	0.17	42,696	396216.76	4566641.28	1286.013	1.40	0.80	Uncorrected	Pro 6H	7/29/2016 0:00	01:14:08pm	New	Sensor	07292016- Excavation Deep Floor part 2 - Class 1.SSF
SU 2	0.16	42,679	396236.78	4566635.9	1286.863	1.50	0.80	Uncorrected	Pro 6H	7/29/2016 0:00	12:50:47pm	New	Sensor	07292016- Excavation Deep Floor part 2 - Class 1.SSF
SU 2	0.16	42,673	396217.92	4566641.47	1285.97	1.40	0.80	Uncorrected	Pro 6H	7/29/2016 0:00	01:14:54pm	New	Sensor	07292016- Excavation Deep Floor part 2 - Class 1.SSF
SU 2	0.16	42,671	396237.06	4566636.39	1284.946	1.50	0.80	Uncorrected	Pro 6H	7/29/2016 0:00	01:08:36pm	New	Sensor	07292016- Excavation Deep Floor part 2 - Class 1.SSF
SU 2	0.16	42,670	396220.18	4566627.49	1288.472	1.50	0.80	Uncorrected	Pro 6H	7/29/2016 0:00	12:48:19pm	New	Sensor	07292016- Excavation Deep Floor part 2 - Class 1.SSF
SU 2	0.16	42,670	396229.82	4566635.87	1286.274	1.50	0.80	Uncorrected	Pro 6H	7/29/2016 0:00	01:01:42pm	New	Sensor	07292016- Excavation Deep Floor part 2 - Class 1.SSF
SU 2	0.16	42,670	396237.34	4566639.69	1285.217	1.50	0.80	Uncorrected	Pro 6H	7/29/2016 0:00	01:09:43pm	New	Sensor	07292016- Excavation Deep Floor part 2 - Class 1.SSF
SU 2	0.16	42,670	396236.88	4566639.59	1285.695	1.50	0.80	Uncorrected	Pro 6H	7/29/2016 0:00	01:10:18pm	New	Sensor	07292016- Excavation Deep Floor part 2 - Class 1.SSF
SU 2	0.16	42,669	396228.12	4566634.14	1286.155	1.90	0.90	Uncorrected	Pro 6H	7/29/2016 0:00	12:45:18pm	New	Sensor	07292016- Excavation Deep Floor part 2 - Class 1.SSF
SU 2	0.16	42,660	396217.82	4566626.55	1288.004	1.90	0.90	Uncorrected	Pro 6H	7/29/2016 0:00	12:48:02pm	New	Sensor	07292016- Excavation Deep Floor part 2 - Class 1.SSF
SU 2	0.16	42,659	396236.74	4566635.85	1285.256	1.50	0.80	Uncorrected	Pro 6H	7/29/2016 0:00	01:09:28pm	New	Sensor	07292016- Excavation Deep Floor part 2 - Class 1.SSF
SU 2	0.16	42,650	396233.44	4566624.45	1286.809	1.70	1.00	Uncorrected	Pro 6H	7/29/2016 0:00	01:00:36pm	New	Sensor	07292016- Excavation Deep Floor part 2 - Class 1.SSF
SU 2	0.16	42,647	396237.63	4566636.81	1284.978	1.50	0.80	Uncorrected	Pro 6H	7/29/2016 0:00	01:07:39pm	New	Sensor	07292016- Excavation Deep Floor part 2 - Class 1.SSF
SU 2	0.15	42,640	396232.58	4566624.04	1286.468	1.70	1.00	Uncorrected	Pro 6H	7/29/2016 0:00	01:00:25pm	New	Sensor	07292016- Excavation Deep Floor part 2 - Class 1.SSF
SU 2	0.15	42,637	396241.28	4566636.39	1283.485	1.70	0.90	Uncorrected	Pro 6H	7/29/2016 0:00	01:07:22pm	New	Sensor	07292016- Excavation Deep Floor part 2 - Class 1.SSF
SU 2	0.15	42,629	396236.8	4566636	1284.975	1.70	1.10	Uncorrected	Pro 6H	7/29/2016 0:00	01:08:57pm	New	Sensor	07292016- Excavation Deep Floor part 2 - Class 1.SSF
SU 2	0.15	42,628	396234.55	4566628.38	1286.155	1.90	0.90	Uncorrected	Pro 6H	7/29/2016 0:00	12:45:52pm	New	Sensor	07292016- Excavation Deep Floor part 2 - Class 1.SSF
SU 2	0.15	42,625	396226.62	4566627.95	1288.044	1.50	0.80	Uncorrected	Pro 6H	7/29/2016 0:00	12:50:02pm	New	Sensor	07292016- Excavation Deep Floor part 2 - Class 1.SSF
SU 2	0.15	42,621	396233.94	4566636.52	1284.423	1.90	0.90	Uncorrected	Pro 6H	7/29/2016 0:00	12:44:55pm	New	Sensor	07292016- Excavation Deep Floor part 2 - Class 1.SSF
SU 2	0.15	42,613	396232.05	4566631.07	1286.635	1.50	0.80	Uncorrected	Pro 6H	7/29/2016 0:00	01:01:34pm	New	Sensor	07292016- Excavation Deep Floor part 2 - Class 1.SSF
SU 2	0.15	42,613	396212.54	4566643.76	1287.616	1.40	0.80	Uncorrected	Pro 6H	7/29/2016 0:00	01:14:00pm	New	Sensor	07292016- Excavation Deep Floor part 2 - Class 1.SSF
SU 2	0.15	42,609	396233.63	4566638.76	1284.557	1.40	0.80	Uncorrected	Pro 6H	7/29/2016 0:00	01:14:28pm	New	Sensor	07292016- Excavation Deep Floor part 2 - Class 1.SSF
SU 2	0.15	42,600	396237.94	4566636.95	1285.402	1.70	1.10	Uncorrected	Pro 6H	7/29/2016 0:00	01:09:36pm	New	Sensor	07292016- Excavation Deep Floor part 2 - Class 1.SSF
SU 2	0.15	42,600	396224.19	4566639.68	1285.341	1.40	0.80	Uncorrected	Pro 6H	7/29/2016 0:00	01:15:37pm	New	Sensor	07292016- Excavation Deep Floor part 2 - Class 1.SSF
SU 2	0.14	42,596	396230.98	4566631.23	1286.174	1.90	0.90	Uncorrected	Pro 6H	7/29/2016 0:00	12:46:04pm	New	Sensor	07292016- Excavation Deep Floor part 2 - Class 1.SSF
SU 2	0.14	42,596	396236.7	4566635.78	1285.28	1.50	0.80	Uncorrected	Pro 6H	7/29/2016 0:00	01:09:27pm	New	Sensor	07292016- Excavation Deep Floor part 2 - Class 1.SSF
SU 2	0.14	42,592	396231.86	4566623.26	1287.579	1.80	1.10	Uncorrected	Pro 6H	7/29/2016 0:00	01:01:09pm	New	Sensor	07292016- Excavation Deep Floor part 2 - Class 1.SSF
SU 2	0.14	42,556	396229.84	4566628.15	1272.254	1.70	0.90	Uncorrected	Pro 6H	7/29/2016 0:00	12:59:52pm	New	Sensor	07292016- Excavation Deep Floor part 2 - Class 1.SSF
SU 2	0.13	42,548	396214.85	4566642.06	1281.402	1.60	0.80	Uncorrected	Pro 6H	7/29/2016 0:00	12:37:31pm	New	Sensor	07292016- Excavation Deep Floor part 2 - Class 1.SSF
SU 2	0.13	42,533	396233.77	4566630.32	1286.179	1.90	0.90	Uncorrected	Pro 6H	7/29/2016 0:00	12:45:59pm	New	Sensor	07292016- Excavation Deep Floor part 2 - Class 1.SSF
SU 2	0.13	42,527	396215.15	4566641.7	1281.247	1.60	0.80	Uncorrected	Pro 6H	7/29/2016 0:00	12:37:32pm	New	Sensor	07292016- Excavation Deep Floor part 2 - Class 1.SSF
SU 2	0.13	42,523	396236.45	4566638.13	1286.536	1.50	0.80	Uncorrected	Pro 6H	7/29/2016 0:00	12:51:04pm	New	Sensor	07292016- Excavation Deep Floor part 2 - Class 1.SSF
SU 2	0.13	42,523	396218.77	4566638.98	1285.622	1.40	0.80	Uncorrected	Pro 6H	7/29/2016 0:00	01:13:12pm	New	Sensor	07292016- Excavation Deep Floor part 2 - Class 1.SSF
SU 2	0.13	42,520	396215.87	4566627.1	1287.998	1.90	0.90	Uncorrected	Pro 6H	7/29/2016 0:00	12:46:36pm	New	Sensor	07292016- Excavation Deep Floor part 2 - Class 1.SSF
SU 2	0.13	42,518	396236.67	4566639.44	1285.982	1.50	0.80	Uncorrected	Pro 6H	7/29/2016 0:00	01:10:25pm	New	Sensor	07292016- Excavation Deep Floor part 2 - Class 1.SSF
SU 2	0.13	42,514	396212.17	4566643.84	1282.177	1.60	0.80	Uncorrected	Pro 6H	7/29/2016 0:00	12:37:24pm	New	Sensor	07292016- Excavation Deep Floor part 2 - Class 1.SSF

SU	Z-Score	CPM	Easting	Northing	MSL	PDOP	HDOP	CorrType	RcvrType	GPS_Date	GPS_Time	Update	FeatName	Datafile
SU 2	0.13	42,514	396232.62	4566621.53	1287.649	1.70	1.00	Uncorrected	Pro 6H	7/29/2016 0:00	01:00:42pm	New	Sensor	07292016- Excavation Deep Floor part 2 - Class 1.SSF
SU 2	0.12	42,503	396228.39	4566632.23	1286.327	1.90	0.90	Uncorrected	Pro 6H	7/29/2016 0:00	12:46:09pm	New	Sensor	07292016- Excavation Deep Floor part 2 - Class 1.SSF
SU 2	0.12	42,496	396226.07	4566639.55	1284.865	1.40	0.80	Uncorrected	Pro 6H	7/29/2016 0:00	01:14:18pm	New	Sensor	07292016- Excavation Deep Floor part 2 - Class 1.SSF
SU 2	0.12	42,495	396216.63	4566639.59	1286.313	1.40	0.80	Uncorrected	Pro 6H	7/29/2016 0:00	01:12:33pm	New	Sensor	07292016- Excavation Deep Floor part 2 - Class 1.SSF
SU 2	0.12	42,494	396222.72	4566639.43	1285.334	1.40	0.80	Uncorrected	Pro 6H	7/29/2016 0:00	01:15:35pm	New	Sensor	07292016- Excavation Deep Floor part 2 - Class 1.SSF
SU 2	0.12	42,486	396239.42	4566635.42	1284.36	1.70	0.90	Uncorrected	Pro 6H	7/29/2016 0:00	01:08:32pm	New	Sensor	07292016- Excavation Deep Floor part 2 - Class 1.SSF
SU 2	0.12	42,474	396241.16	4566635.36	1284.996	2.00	1.00	Uncorrected	Pro 6H	7/29/2016 0:00	01:08:11pm	New	Sensor	07292016- Excavation Deep Floor part 2 - Class 1.SSF
SU 2	0.12	42,473	396236.47	4566640.7	1285.356	1.50	0.80	Uncorrected	Pro 6H	7/29/2016 0:00	01:10:06pm	New	Sensor	07292016- Excavation Deep Floor part 2 - Class 1.SSF
SU 2	0.12	42,470	396218.09	4566639.14	1285.778	1.40	0.80	Uncorrected	Pro 6H	7/29/2016 0:00	01:13:10pm	New	Sensor	07292016- Excavation Deep Floor part 2 - Class 1.SSF
SU 2	0.12	42,460	396230.37	4566617.98	1280.725	1.70	0.90	Uncorrected	Pro 6H	7/29/2016 0:00	01:00:03pm	New	Sensor	07292016- Excavation Deep Floor part 2 - Class 1.SSF
SU 2	0.11	42,457	396220.39	4566640.18	1285.898	1.40	0.80	Uncorrected	Pro 6H	7/29/2016 0:00	01:15:33pm	New	Sensor	07292016- Excavation Deep Floor part 2 - Class 1.SSF
SU 2	0.11	42,445	396220.82	4566628.24	1287.699	1.50	0.80	Uncorrected	Pro 6H	7/29/2016 0:00	12:48:09pm	New	Sensor	07292016- Excavation Deep Floor part 2 - Class 1.SSF
SU 2	0.11	42,444	396237.13	4566638.1	1285.405	3.80	2.20	Uncorrected	Pro 6H	7/29/2016 0:00	12:52:21pm	New	Sensor	07292016- Excavation Deep Floor part 2 - Class 1.SSF
SU 2	0.11	42,442	396221.61	4566631	1286.766	1.90	0.90	Uncorrected	Pro 6H	7/29/2016 0:00	12:47:23pm	New	Sensor	07292016- Excavation Deep Floor part 2 - Class 1.SSF
SU 2	0.11	42,441	396230.42	4566639.79	1282.648	1.70	0.90	Uncorrected	Pro 6H	7/29/2016 0:00	12:44:37pm	New	Sensor	07292016- Excavation Deep Floor part 2 - Class 1.SSF
SU 2	0.11	42,441	396216.01	4566642.43	1286.664	1.40	0.80	Uncorrected	Pro 6H	7/29/2016 0:00	01:14:57pm	New	Sensor	07292016- Excavation Deep Floor part 2 - Class 1.SSF
SU 2	0.11	42,430	396235.03	4566637.51	1284.25	1.90	0.90	Uncorrected	Pro 6H	7/29/2016 0:00	12:44:52pm	New	Sensor	07292016- Excavation Deep Floor part 2 - Class 1.SSF
SU 2	0.11	42,427	396215.92	4566640.47	1286.425	1.40	0.80	Uncorrected	Pro 6H	7/29/2016 0:00	01:13:32pm	New	Sensor	07292016- Excavation Deep Floor part 2 - Class 1.SSF
SU 2	0.11	42,419	396226.29	4566637.82	1285.212	1.40	0.80	Uncorrected	Pro 6H	7/29/2016 0:00	01:12:18pm	New	Sensor	07292016- Excavation Deep Floor part 2 - Class 1.SSF
SU 2	0.11	42,417	396220.89	4566627.46	1288.459	1.50	0.80	Uncorrected	Pro 6H	7/29/2016 0:00	12:48:55pm	New	Sensor	07292016- Excavation Deep Floor part 2 - Class 1.SSF
SU 2	0.11	42,414	396230.22	4566635.18	1277.856	2.80	1.20	Uncorrected	Pro 6H	7/29/2016 0:00	12:59:41pm	New	Sensor	07292016- Excavation Deep Floor part 2 - Class 1.SSF
SU 2	0.11	42,412	396232.21	4566639.44	1284.733	1.40	0.80	Uncorrected	Pro 6H	7/29/2016 0:00	01:14:36pm	New	Sensor	07292016- Excavation Deep Floor part 2 - Class 1.SSF
SU 2	0.1	42,407	396235.62	4566636.69	1285.163	1.40	0.80	Uncorrected	Pro 6H	7/29/2016 0:00	01:12:06pm	New	Sensor	07292016- Excavation Deep Floor part 2 - Class 1.SSF
SU 2	0.1	42,401	396237.39	4566639.8	1285.194	1.50	0.80	Uncorrected	Pro 6H	7/29/2016 0:00	01:09:42pm	New	Sensor	07292016- Excavation Deep Floor part 2 - Class 1.SSF
SU 2	0.1	42,389	396230.78	4566632.7	1272.782	1.70	0.90	Uncorrected	Pro 6H	7/29/2016 0:00	12:59:46pm	New	Sensor	07292016- Excavation Deep Floor part 2 - Class 1.SSF
SU 2	0.1	42,388	396228.27	4566631.21	1286.248	1.90	0.90	Uncorrected	Pro 6H	7/29/2016 0:00	12:45:37pm	New	Sensor	07292016- Excavation Deep Floor part 2 - Class 1.SSF
SU 2	0.1	42,386	396222.19	4566639.25	1285.289	1.40	0.80	Uncorrected	Pro 6H	7/29/2016 0:00	01:13:18pm	New	Sensor	07292016- Excavation Deep Floor part 2 - Class 1.SSF
SU 2	0.1	42,381	396219.55	4566630.06	1286.878	1.90	0.90	Uncorrected	Pro 6H	7/29/2016 0:00	12:46:27pm	New	Sensor	07292016- Excavation Deep Floor part 2 - Class 1.SSF
SU 2	0.1	42,381	396241.7	4566635.78	1285.011	1.70	0.90	Uncorrected	Pro 6H	7/29/2016 0:00	01:07:50pm	New	Sensor	07292016- Excavation Deep Floor part 2 - Class 1.SSF
SU 2	0.1	42,367	396240.86	4566638.65	1283.519	1.70	0.90	Uncorrected	Pro 6H	7/29/2016 0:00	01:06:41pm	New	Sensor	07292016- Excavation Deep Floor part 2 - Class 1.SSF
SU 2	0.09	42,361	396230.44	4566638.37	1280.022	1.90	0.90	Uncorrected	Pro 6H	7/29/2016 0:00	12:38:03pm	New	Sensor	07292016- Excavation Deep Floor part 2 - Class 1.SSF
SU 2	0.09	42,358	396233.07	4566631.06	1287.648	1.50	0.80	Uncorrected	Pro 6H	7/29/2016 0:00	12:50:18pm	New	Sensor	07292016- Excavation Deep Floor part 2 - Class 1.SSF
SU 2	0.09	42,356	396236.88	4566638.21	1285.948	1.50	0.80	Uncorrected	Pro 6H	7/29/2016 0:00	12:51:51pm	New	Sensor	07292016- Excavation Deep Floor part 2 - Class 1.SSF
SU 2	0.09	42,353	396237.91	4566636.37	1284.437	1.50	0.80	Uncorrected	Pro 6H	7/29/2016 0:00	01:07:59pm	New	Sensor	07292016- Excavation Deep Floor part 2 - Class 1.SSF
SU 2	0.09	42,346	396237.26	4566635.89	1284.818	1.50	0.80	Uncorrected	Pro 6H	7/29/2016 0:00	01:08:18pm	New	Sensor	07292016- Excavation Deep Floor part 2 - Class 1.SSF
SU 2	0.09	42,343	396230.73	4566632.71	1286.591	1.50	0.80	Uncorrected	Pro 6H	7/29/2016 0:00	01:01:37pm	New	Sensor	07292016- Excavation Deep Floor part 2 - Class 1.SSF
SU 2	0.09	42,326	396239.47	4566634.95	1285.711	1.50	0.80	Uncorrected	Pro 6H	7/29/2016 0:00	01:08:43pm	New	Sensor	07292016- Excavation Deep Floor part 2 - Class 1.SSF
SU 2	0.09	42,323	396218.82	4566629.42	1287.109	1.90	0.90	Uncorrected	Pro 6H	7/29/2016 0:00	12:46:29pm	New	Sensor	07292016- Excavation Deep Floor part 2 - Class 1.SSF
SU 2	0.08	42,317	396237.27	4566637.98	1285.45	1.70	0.90	Uncorrected	Pro 6H	7/29/2016 0:00	12:52:05pm	New	Sensor	07292016- Excavation Deep Floor part 2 - Class 1.SSF
SU 2	0.08	42,317	396231.94	4566619.78	1287.975	1.50	0.80	Uncorrected	Pro 6H	7/29/2016 0:00	01:00:46pm	New	Sensor	07292016- Excavation Deep Floor part 2 - Class 1.SSF
SU 2	0.08	42,312	396235.08	4566643.14	1286.324	1.50	0.80	Uncorrected	Pro 6H	7/29/2016 0:00	01:10:43pm	New	Sensor	07292016- Excavation Deep Floor part 2 - Class 1.SSF
SU 2	0.08	42,311	396215.65	4566625.68	1288.432	1.90	0.90	Uncorrected	Pro 6H	7/29/2016 0:00	12:47:39pm	New	Sensor	07292016- Excavation Deep Floor part 2 - Class 1.SSF
SU 2	0.08	42,308	396214.93	4566625.98	1288.496	1.90	0.90	Uncorrected	Pro 6H	7/29/2016 0:00	12:47:03pm	New	Sensor	07292016- Excavation Deep Floor part 2 - Class 1.SSF
SU 2	0.08	42,296	396226.19	4566626.38	1287.993	1.50	0.80	Uncorrected	Pro 6H	7/29/2016 0:00	12:49:59pm	New	Sensor	07292016- Excavation Deep Floor part 2 - Class 1.SSF
SU 2	0.08	42,294	396220.17	4566630.64	1286.756	1.90	0.90	Uncorrected	Pro 6H	7/29/2016 0:00	12:47:19pm	New	Sensor	07292016- Excavation Deep Floor part 2 - Class 1.SSF
SU 2	0.08	42,286	396236.71	4566635.84	1285.483	1.50	0.80	Uncorrected	Pro 6H	7/29/2016 0:00	01:09:20pm	New	Sensor	07292016- Excavation Deep Floor part 2 - Class 1.SSF
SU 2	0.08	42,284	396236.7	4566635.84	1285.353	1.50	0.80	Uncorrected	Pro 6H	7/29/2016 0:00	01:09:24pm	New	Sensor	07292016- Excavation Deep Floor part 2 - Class 1.SSF
SU 2	0.08	42,282	396229.7	4566634.47	1286.562	1.50	0.80	Uncorrected	Pro 6H	7/29/2016 0:00	01:01:40pm	New	Sensor	07292016- Excavation Deep Floor part 2 - Class 1.SSF
SU 2	0.08	42,275	396235.05	4566640.46	1285.733	1.50	0.80	Uncorrected	Pro 6H	7/29/2016 0:00	01:01:52pm	New	Sensor	07292016- Excavation Deep Floor part 2 - Class 1.SSF
SU 2	0.07	42,259	396229.77	4566627.7	1272.423	1.70	0.90	Uncorrected	Pro 6H	7/29/2016 0:00	12:59:53pm	New	Sensor	07292016- Excavation Deep Floor part 2 - Class 1.SSF
SU 2	0.07	42,258	396215.31	4566640.76	1286.428	1.40	0.80	Uncorrected	Pro 6H	7/29/2016 0:00	01:13:36pm	New	Sensor	07292016- Excavation Deep Floor part 2 - Class 1.SSF
SU 2	0.07	42,249	396214.42	4566642.31	1281.524	1.60	0.80	Uncorrected	Pro 6H	7/29/2016 0:00	12:37:29pm	New	Sensor	07292016- Excavation Deep Floor part 2 - Class 1.SSF

SU	Z-Score	CPM	Easting	Northing	MSL	PDOP	HDOP	CorrType	RcvrType	GPS_Date	GPS_Time	Update	FeatName	Datafile
SU 2	0.07	42,248	396229.8	4566633.77	1286.044	1.90	0.90	Uncorrected	Pro 6H	7/29/2016 0:00	12:45:15pm	New	Sensor	07292016- Excavation Deep Floor part 2 - Class 1.SSF
SU 2	0.07	42,247	396233.83	4566629.42	1286.724	1.50	0.80	Uncorrected	Pro 6H	7/29/2016 0:00	01:01:31pm	New	Sensor	07292016- Excavation Deep Floor part 2 - Class 1.SSF
SU 2	0.07	42,244	396225.64	4566634.23	1286.307	1.90	0.90	Uncorrected	Pro 6H	7/29/2016 0:00	12:45:22pm	New	Sensor	07292016- Excavation Deep Floor part 2 - Class 1.SSF
SU 2	0.07	42,239	396230.49	4566631.53	1286.208	1.90	0.90	Uncorrected	Pro 6H	7/29/2016 0:00	12:46:05pm	New	Sensor	07292016- Excavation Deep Floor part 2 - Class 1.SSF
SU 2	0.07	42,239	396234.76	4566628.4	1286.723	1.50	0.80	Uncorrected	Pro 6H	7/29/2016 0:00	01:01:29pm	New	Sensor	07292016- Excavation Deep Floor part 2 - Class 1.SSF
SU 2	0.07	42,232	396237.8	4566640.16	1285.661	1.50	0.80	Uncorrected	Pro 6H	7/29/2016 0:00	01:01:57pm	New	Sensor	07292016- Excavation Deep Floor part 2 - Class 1.SSF
SU 2	0.06	42,222	396220.87	4566640.4	1285.464	1.40	0.80	Uncorrected	Pro 6H	7/29/2016 0:00	01:14:50pm	New	Sensor	07292016- Excavation Deep Floor part 2 - Class 1.SSF
SU 2	0.06	42,219	396232.81	4566628.92	1286.223	1.90	0.90	Uncorrected	Pro 6H	7/29/2016 0:00	12:45:47pm	New	Sensor	07292016- Excavation Deep Floor part 2 - Class 1.SSF
SU 2	0.06	42,217	396236.89	4566638.19	1286.001	1.50	0.80	Uncorrected	Pro 6H	7/29/2016 0:00	12:51:57pm	New	Sensor	07292016- Excavation Deep Floor part 2 - Class 1.SSF
SU 2	0.06	42,213	396218.26	4566628.11	1287.619	1.90	0.90	Uncorrected	Pro 6H	7/29/2016 0:00	12:47:31pm	New	Sensor	07292016- Excavation Deep Floor part 2 - Class 1.SSF
SU 2	0.06	42,213	396236.23	4566640.88	1285.204	1.50	0.80	Uncorrected	Pro 6H	7/29/2016 0:00	01:10:05pm	New	Sensor	07292016- Excavation Deep Floor part 2 - Class 1.SSF
SU 2	0.06	42,211	396238.51	4566635.62	1284.518	1.70	0.90	Uncorrected	Pro 6H	7/29/2016 0:00	01:08:33pm	New	Sensor	07292016- Excavation Deep Floor part 2 - Class 1.SSF
SU 2	0.06	42,192	396222.4	4566640.08	1285.231	1.40	0.80	Uncorrected	Pro 6H	7/29/2016 0:00	01:14:48pm	New	Sensor	07292016- Excavation Deep Floor part 2 - Class 1.SSF
SU 2	0.06	42,190	396236.94	4566638.25	1285.818	1.50	0.80	Uncorrected	Pro 6H	7/29/2016 0:00	12:51:47pm	New	Sensor	07292016- Excavation Deep Floor part 2 - Class 1.SSF
SU 2	0.06	42,189	396237.41	4566636.85	1284.909	1.50	0.80	Uncorrected	Pro 6H	7/29/2016 0:00	01:07:38pm	New	Sensor	07292016- Excavation Deep Floor part 2 - Class 1.SSF
SU 2	0.06	42,180	396231.12	4566630.49	1286.203	1.90	0.90	Uncorrected	Pro 6H	7/29/2016 0:00	12:45:43pm	New	Sensor	07292016- Excavation Deep Floor part 2 - Class 1.SSF
SU 2	0.06	42,180	396236.89	4566635.62	1285.687	1.50	0.80	Uncorrected	Pro 6H	7/29/2016 0:00	01:09:13pm	New	Sensor	07292016- Excavation Deep Floor part 2 - Class 1.SSF
SU 2	0.05	42,167	396215.22	4566626.32	1288.405	1.90	0.90	Uncorrected	Pro 6H	7/29/2016 0:00	12:47:04pm	New	Sensor	07292016- Excavation Deep Floor part 2 - Class 1.SSF
SU 2	0.05	42,164	396232.24	4566623.16	1286.588	1.70	1.00	Uncorrected	Pro 6H	7/29/2016 0:00	01:00:23pm	New	Sensor	07292016- Excavation Deep Floor part 2 - Class 1.SSF
SU 2	0.05	42,162	396237.02	4566633.12	1287.537	1.50	0.80	Uncorrected	Pro 6H	7/29/2016 0:00	12:50:31pm	New	Sensor	07292016- Excavation Deep Floor part 2 - Class 1.SSF
SU 2	0.05	42,160	396240.41	4566636.05	1285.171	1.50	0.80	Uncorrected	Pro 6H	7/29/2016 0:00	01:07:47pm	New	Sensor	07292016- Excavation Deep Floor part 2 - Class 1.SSF
SU 2	0.05	42,159	396236.75	4566637.95	1286.787	1.50	0.80	Uncorrected	Pro 6H	7/29/2016 0:00	12:50:52pm	New	Sensor	07292016- Excavation Deep Floor part 2 - Class 1.SSF
SU 2	0.05	42,158	396237.11	4566638.01	1285.541	1.50	0.80	Uncorrected	Pro 6H	7/29/2016 0:00	12:52:15pm	New	Sensor	07292016- Excavation Deep Floor part 2 - Class 1.SSF
SU 2	0.05	42,155	396236.78	4566639.36	1285.977	1.50	0.80	Uncorrected	Pro 6H	7/29/2016 0:00	01:10:22pm	New	Sensor	07292016- Excavation Deep Floor part 2 - Class 1.SSF
SU 2	0.05	42,152	396240.94	4566634.91	1285.266	1.70	0.90	Uncorrected	Pro 6H	7/29/2016 0:00	01:08:26pm	New	Sensor	07292016- Excavation Deep Floor part 2 - Class 1.SSF
SU 2	0.05	42,151	396234.98	4566628.9	1286.163	1.90	0.90	Uncorrected	Pro 6H	7/29/2016 0:00	12:45:54pm	New	Sensor	07292016- Excavation Deep Floor part 2 - Class 1.SSF
SU 2	0.05	42,148	396230.35	4566638.54	1280.051	1.60	0.80	Uncorrected	Pro 6H	7/29/2016 0:00	12:38:01pm	New	Sensor	07292016- Excavation Deep Floor part 2 - Class 1.SSF
SU 2	0.05	42,145	396219.91	4566640.58	1285.546	1.40	0.80	Uncorrected	Pro 6H	7/29/2016 0:00	01:14:52pm	New	Sensor	07292016- Excavation Deep Floor part 2 - Class 1.SSF
SU 2	0.05	42,143	396216.09	4566641.61	1286.335	1.40	0.80	Uncorrected	Pro 6H	7/29/2016 0:00	01:14:06pm	New	Sensor	07292016- Excavation Deep Floor part 2 - Class 1.SSF
SU 2	0.05	42,139	396214.66	4566626.09	1288.373	1.90	0.90	Uncorrected	Pro 6H	7/29/2016 0:00	12:46:39pm	New	Sensor	07292016- Excavation Deep Floor part 2 - Class 1.SSF
SU 2	0.05	42,134	396220.09	4566629.63	1286.927	1.90	0.90	Uncorrected	Pro 6H	7/29/2016 0:00	12:47:26pm	New	Sensor	07292016- Excavation Deep Floor part 2 - Class 1.SSF
SU 2	0.04	42,130	396237.16	4566638	1286.637	1.50	0.80	Uncorrected	Pro 6H	7/29/2016 0:00	12:50:53pm	New	Sensor	07292016- Excavation Deep Floor part 2 - Class 1.SSF
SU 2	0.04	42,127	396228.76	4566639.16	1284.829	1.40	0.80	Uncorrected	Pro 6H	7/29/2016 0:00	01:14:22pm	New	Sensor	07292016- Excavation Deep Floor part 2 - Class 1.SSF
SU 2	0.04	42,109	396241.51	4566637.29	1283.274	1.50	0.80	Uncorrected	Pro 6H	7/29/2016 0:00	01:06:51pm	New	Sensor	07292016- Excavation Deep Floor part 2 - Class 1.SSF
SU 2	0.04	42,103	396228.7	4566630.28	1287.907	1.50	0.80	Uncorrected	Pro 6H	7/29/2016 0:00	12:50:11pm	New	Sensor	07292016- Excavation Deep Floor part 2 - Class 1.SSF
SU 2	0.04	42,103	396236.41	4566639.73	1285.998	1.50	0.80	Uncorrected	Pro 6H	7/29/2016 0:00	01:10:30pm	New	Sensor	07292016- Excavation Deep Floor part 2 - Class 1.SSF
SU 2	0.04	42,100	396240.91	4566635.95	1285.109	1.50	0.80	Uncorrected	Pro 6H	7/29/2016 0:00	01:07:48pm	New	Sensor	07292016- Excavation Deep Floor part 2 - Class 1.SSF
SU 2	0.04	42,094	396215.66	4566624.03	1289.959	1.50	0.80	Uncorrected	Pro 6H	7/29/2016 0:00	12:48:41pm	New	Sensor	07292016- Excavation Deep Floor part 2 - Class 1.SSF
SU 2	0.04	42,090	396230.3	4566639.47	1284.833	1.40	0.80	Uncorrected	Pro 6H	7/29/2016 0:00	01:14:24pm	New	Sensor	07292016- Excavation Deep Floor part 2 - Class 1.SSF
SU 2	0.04	42,088	396227.98	4566631	1286.226	1.90	0.90	Uncorrected	Pro 6H	7/29/2016 0:00	12:45:35pm	New	Sensor	07292016- Excavation Deep Floor part 2 - Class 1.SSF
SU 2	0.03	42,084	396214.29	4566642.96	1287.696	1.40	0.80	Uncorrected	Pro 6H	7/29/2016 0:00	01:15:24pm	New	Sensor	07292016- Excavation Deep Floor part 2 - Class 1.SSF
SU 2	0.03	42,062	396233.08	4566625.34	1286.301	1.70	1.00	Uncorrected	Pro 6H	7/29/2016 0:00	01:00:27pm	New	Sensor	07292016- Excavation Deep Floor part 2 - Class 1.SSF
SU 2	0.03	42,058	396236.87	4566635.55	1285.666	1.50	0.80	Uncorrected	Pro 6H	7/29/2016 0:00	01:09:10pm	New	Sensor	07292016- Excavation Deep Floor part 2 - Class 1.SSF
SU 2	0.03	42,054	396223.99	4566631.91	1286.529	1.90	0.90	Uncorrected	Pro 6H	7/29/2016 0:00	12:46:17pm	New	Sensor	07292016- Excavation Deep Floor part 2 - Class 1.SSF
SU 2	0.03	42,054	396236.26	4566638.14	1286.496	1.50	0.80	Uncorrected	Pro 6H	7/29/2016 0:00	12:51:03pm	New	Sensor	07292016- Excavation Deep Floor part 2 - Class 1.SSF
SU 2	0.03	42,052	396227.13	4566631.6	1286.261	1.90	0.90	Uncorrected	Pro 6H	7/29/2016 0:00	12:45:29pm	New	Sensor	07292016- Excavation Deep Floor part 2 - Class 1.SSF
SU 2	0.03	42,050	396240.51	4566634.52	1285.618	1.50	0.80	Uncorrected	Pro 6H	7/29/2016 0:00	01:08:46pm	New	Sensor	07292016- Excavation Deep Floor part 2 - Class 1.SSF
SU 2	0.03	42,046	396214.52	4566641.45	1286.614	1.40	0.80	Uncorrected	Pro 6H	7/29/2016 0:00	01:13:38pm	New	Sensor	07292016- Excavation Deep Floor part 2 - Class 1.SSF
SU 2	0.03	42,040	396237.04	4566633.22	1287.536	1.50	0.80	Uncorrected	Pro 6H	7/29/2016 0:00	12:50:32pm	New	Sensor	07292016- Excavation Deep Floor part 2 - Class 1.SSF
SU 2	0.02	42,037	396232.67	4566639.01	1284.549	1.40	0.80	Uncorrected	Pro 6H	7/29/2016 0:00	01:14:27pm	New	Sensor	07292016- Excavation Deep Floor part 2 - Class 1.SSF
SU 2	0.02	42,031	396227.72	4566639.31	1284.89	1.40	0.80	Uncorrected	Pro 6H	7/29/2016 0:00	01:14:20pm	New	Sensor	07292016- Excavation Deep Floor part 2 - Class 1.SSF
SU 2	0.02	42,029	396232.11	4566632.98	1285.847	1.90	0.90	Uncorrected	Pro 6H	7/29/2016 0:00	12:45:10pm	New	Sensor	07292016- Excavation Deep Floor part 2 - Class 1.SSF

SU	Z-Score	CPM	Easting	Northing	MSL	PDOP	HDOP	CorrType	RcvrType	GPS_Date	GPS_Time	Update	FeatName	Datafile
SU 2	0.02	42,027	396236.14	4566640.33	1285.845	1.50	0.80	Uncorrected	Pro 6H	7/29/2016 0:00	01:10:37pm	New	Sensor	07292016- Excavation Deep Floor part 2 - Class 1.SSF
SU 2	0.02	42,016	396230.29	4566638.27	1279.358	1.90	0.90	Uncorrected	Pro 6H	7/29/2016 0:00	12:38:10pm	New	Sensor	07292016- Excavation Deep Floor part 2 - Class 1.SSF
SU 2	0.02	42,015	396233.32	4566626.15	1286.339	1.50	0.80	Uncorrected	Pro 6H	7/29/2016 0:00	01:00:28pm	New	Sensor	07292016- Excavation Deep Floor part 2 - Class 1.SSF
SU 2	0.02	42,013	396240.53	4566635.53	1285.235	1.50	0.80	Uncorrected	Pro 6H	7/29/2016 0:00	01:08:08pm	New	Sensor	07292016- Excavation Deep Floor part 2 - Class 1.SSF
SU 2	0.02	42,005	396231.23	4566630.94	1287.733	1.50	0.80	Uncorrected	Pro 6H	7/29/2016 0:00	12:50:15pm	New	Sensor	07292016- Excavation Deep Floor part 2 - Class 1.SSF
SU 2	0.02	42,002	396241.95	4566636.25	1283.576	1.70	0.90	Uncorrected	Pro 6H	7/29/2016 0:00	01:07:24pm	New	Sensor	07292016- Excavation Deep Floor part 2 - Class 1.SSF
SU 2	0.02	42,001	396230.08	4566631.25	1286.174	1.90	0.90	Uncorrected	Pro 6H	7/29/2016 0:00	12:45:41pm	New	Sensor	07292016- Excavation Deep Floor part 2 - Class 1.SSF
SU 2	0.02	42,000	396230.31	4566638.4	1279.938	1.90	0.90	Uncorrected	Pro 6H	7/29/2016 0:00	12:38:04pm	New	Sensor	07292016- Excavation Deep Floor part 2 - Class 1.SSF
SU 2	0.02	41,998	396240.59	4566635.44	1284.788	1.70	0.90	Uncorrected	Pro 6H	7/29/2016 0:00	01:08:12pm	New	Sensor	07292016- Excavation Deep Floor part 2 - Class 1.SSF
SU 2	0.01	41,991	396233.62	4566638.75	1284.014	1.90	0.90	Uncorrected	Pro 6H	7/29/2016 0:00	12:44:48pm	New	Sensor	07292016- Excavation Deep Floor part 2 - Class 1.SSF
SU 2	0.01	41,990	396216.14	4566641.62	1286.928	1.40	0.80	Uncorrected	Pro 6H	7/29/2016 0:00	01:15:28pm	New	Sensor	07292016- Excavation Deep Floor part 2 - Class 1.SSF
SU 2	0.01	41,989	396240.99	4566636.41	1283.564	1.70	0.90	Uncorrected	Pro 6H	7/29/2016 0:00	01:07:28pm	New	Sensor	07292016- Excavation Deep Floor part 2 - Class 1.SSF
SU 2	0.01	41,988	396216.48	4566640.37	1286.106	1.40	0.80	Uncorrected	Pro 6H	7/29/2016 0:00	01:13:30pm	New	Sensor	07292016- Excavation Deep Floor part 2 - Class 1.SSF
SU 2	0.01	41,987	396234.59	4566637.27	1284.329	1.90	0.90	Uncorrected	Pro 6H	7/29/2016 0:00	12:44:53pm	New	Sensor	07292016- Excavation Deep Floor part 2 - Class 1.SSF
SU 2	0.01	41,984	396223.85	4566618.67	1289.858	1.50	0.80	Uncorrected	Pro 6H	7/29/2016 0:00	12:49:34pm	New	Sensor	07292016- Excavation Deep Floor part 2 - Class 1.SSF
SU 2	0.01	41,984	396222.17	4566638.8	1285.327	1.40	0.80	Uncorrected	Pro 6H	7/29/2016 0:00	01:13:18pm	New	Sensor	07292016- Excavation Deep Floor part 2 - Class 1.SSF
SU 2	0.01	41,983	396231.37	4566639.69	1284.756	1.40	0.80	Uncorrected	Pro 6H	7/29/2016 0:00	01:14:38pm	New	Sensor	07292016- Excavation Deep Floor part 2 - Class 1.SSF
SU 2	0.01	41,979	396236.12	4566638.08	1286.61	1.50	0.80	Uncorrected	Pro 6H	7/29/2016 0:00	12:51:02pm	New	Sensor	07292016- Excavation Deep Floor part 2 - Class 1.SSF
SU 2	0.01	41,973	396230.65	4566634.3	1275.803	1.70	0.90	Uncorrected	Pro 6H	7/29/2016 0:00	12:59:43pm	New	Sensor	07292016- Excavation Deep Floor part 2 - Class 1.SSF
SU 2	0.01	41,971	396236.8	4566632.46	1287.531	1.50	0.80	Uncorrected	Pro 6H	7/29/2016 0:00	12:50:25pm	New	Sensor	07292016- Excavation Deep Floor part 2 - Class 1.SSF
SU 2	0.01	41,963	396233.61	4566626.48	1286.42	1.70	1.00	Uncorrected	Pro 6H	7/29/2016 0:00	01:00:33pm	New	Sensor	07292016- Excavation Deep Floor part 2 - Class 1.SSF
SU 2	0.01	41,959	396237.31	4566637.93	1285.481	1.70	0.90	Uncorrected	Pro 6H	7/29/2016 0:00	12:52:06pm	New	Sensor	07292016- Excavation Deep Floor part 2 - Class 1.SSF
SU 2	0.01	41,950	396233.78	4566625.31	1286.777	1.50	0.80	Uncorrected	Pro 6H	7/29/2016 0:00	01:01:23pm	New	Sensor	07292016- Excavation Deep Floor part 2 - Class 1.SSF
SU 2	0	41,935	396234.38	4566644.14	1286.948	1.50	0.80	Uncorrected	Pro 6H	7/29/2016 0:00	01:10:46pm	New	Sensor	07292016- Excavation Deep Floor part 2 - Class 1.SSF
SU 2	0	41,926	396237.17	4566639.38	1285.162	1.50	0.80	Uncorrected	Pro 6H	7/29/2016 0:00	01:09:50pm	New	Sensor	07292016- Excavation Deep Floor part 2 - Class 1.SSF
SU 2	0	41,919	396219.92	4566627.69	1287.836	1.50	0.80	Uncorrected	Pro 6H	7/29/2016 0:00	12:48:07pm	New	Sensor	07292016- Excavation Deep Floor part 2 - Class 1.SSF
SU 2	0	41,914	396237.25	4566638.34	1286.203	1.50	0.80	Uncorrected	Pro 6H	7/29/2016 0:00	12:51:14pm	New	Sensor	07292016- Excavation Deep Floor part 2 - Class 1.SSF
SU 2	-0.01	41,895	396236.95	4566632.97	1287.514	1.50	0.80	Uncorrected	Pro 6H	7/29/2016 0:00	12:50:35pm	New	Sensor	07292016- Excavation Deep Floor part 2 - Class 1.SSF
SU 2	-0.01	41,874	396221.23	4566640.05	1285.823	1.40	0.80	Uncorrected	Pro 6H	7/29/2016 0:00	01:15:34pm	New	Sensor	07292016- Excavation Deep Floor part 2 - Class 1.SSF
SU 2	-0.01	41,872	396221.32	4566638.13	1285.407	1.40	0.80	Uncorrected	Pro 6H	7/29/2016 0:00	01:13:16pm	New	Sensor	07292016- Excavation Deep Floor part 2 - Class 1.SSF
SU 2	-0.01	41,868	396234.15	4566639.71	1284.578	1.40	0.80	Uncorrected	Pro 6H	7/29/2016 0:00	01:14:34pm	New	Sensor	07292016- Excavation Deep Floor part 2 - Class 1.SSF
SU 2	-0.01	41,866	396228.02	4566639.53	1284.784	1.40	0.80	Uncorrected	Pro 6H	7/29/2016 0:00	01:14:42pm	New	Sensor	07292016- Excavation Deep Floor part 2 - Class 1.SSF
SU 2	-0.01	41,864	396237.29	4566637.95	1285.531	1.70	0.90	Uncorrected	Pro 6H	7/29/2016 0:00	12:52:10pm	New	Sensor	07292016- Excavation Deep Floor part 2 - Class 1.SSF
SU 2	-0.01	41,861	396229.9	4566638.73	1279.992	1.60	0.80	Uncorrected	Pro 6H	7/29/2016 0:00	12:37:55pm	New	Sensor	07292016- Excavation Deep Floor part 2 - Class 1.SSF
SU 2	-0.02	41,850	396221.71	4566631.33	1286.779	1.90	0.90	Uncorrected	Pro 6H	7/29/2016 0:00	12:47:22pm	New	Sensor	07292016- Excavation Deep Floor part 2 - Class 1.SSF
SU 2	-0.02	41,849	396230.05	4566631.74	1286.232	1.90	0.90	Uncorrected	Pro 6H	7/29/2016 0:00	12:46:06pm	New	Sensor	07292016- Excavation Deep Floor part 2 - Class 1.SSF
SU 2	-0.02	41,847	396236.8	4566635.8	1285.572	1.50	0.80	Uncorrected	Pro 6H	7/29/2016 0:00	01:09:17pm	New	Sensor	07292016- Excavation Deep Floor part 2 - Class 1.SSF
SU 2	-0.02	41,846	396232.64	4566639.84	1283.483	1.90	0.90	Uncorrected	Pro 6H	7/29/2016 0:00	12:44:43pm	New	Sensor	07292016- Excavation Deep Floor part 2 - Class 1.SSF
SU 2	-0.02	41,846	396229.37	4566630.54	1287.881	1.50	0.80	Uncorrected	Pro 6H	7/29/2016 0:00	12:50:12pm	New	Sensor	07292016- Excavation Deep Floor part 2 - Class 1.SSF
SU 2	-0.02	41,832	396236.74	4566639.4	1285.392	1.50	0.80	Uncorrected	Pro 6H	7/29/2016 0:00	01:10:13pm	New	Sensor	07292016- Excavation Deep Floor part 2 - Class 1.SSF
SU 2	-0.02	41,830	396236.5	4566636.96	1285.062	1.40	0.80	Uncorrected	Pro 6H	7/29/2016 0:00	01:12:05pm	New	Sensor	07292016- Excavation Deep Floor part 2 - Class 1.SSF
SU 2	-0.02	41,826	396230.16	4566629.1	1272.13	1.70	0.90	Uncorrected	Pro 6H	7/29/2016 0:00	12:59:51pm	New	Sensor	07292016- Excavation Deep Floor part 2 - Class 1.SSF
SU 2	-0.02	41,822	396234.65	4566629.28	1286.147	1.90	0.90	Uncorrected	Pro 6H	7/29/2016 0:00	12:45:56pm	New	Sensor	07292016- Excavation Deep Floor part 2 - Class 1.SSF
SU 2	-0.02	41,821	396231.69	4566640.22	1283.268	1.70	0.90	Uncorrected	Pro 6H	7/29/2016 0:00	12:44:41pm	New	Sensor	07292016- Excavation Deep Floor part 2 - Class 1.SSF
SU 2	-0.02	41,819	396232.12	4566624.24	1287.257	1.80	1.10	Uncorrected	Pro 6H	7/29/2016 0:00	01:01:11pm	New	Sensor	07292016- Excavation Deep Floor part 2 - Class 1.SSF
SU 2	-0.02	41,819	396236.66	4566635.86	1285.413	1.50	0.80	Uncorrected	Pro 6H	7/29/2016 0:00	01:09:23pm	New	Sensor	07292016- Excavation Deep Floor part 2 - Class 1.SSF
SU 2	-0.02	41,808	396236.71	4566639.38	1285.308	1.50	0.80	Uncorrected	Pro 6H	7/29/2016 0:00	01:10:12pm	New	Sensor	07292016- Excavation Deep Floor part 2 - Class 1.SSF
SU 2	-0.02	41,808	396234.89	4566643.62	1286.667	1.50	0.80	Uncorrected	Pro 6H	7/29/2016 0:00	01:10:44pm	New	Sensor	07292016- Excavation Deep Floor part 2 - Class 1.SSF
SU 2	-0.03	41,801	396236.91	4566638.25	1285.803	1.50	0.80	Uncorrected	Pro 6H	7/29/2016 0:00	12:51:46pm	New	Sensor	07292016- Excavation Deep Floor part 2 - Class 1.SSF
SU 2	-0.03	41,788	396236.91	4566638.19	1285.975	1.50	0.80	Uncorrected	Pro 6H	7/29/2016 0:00	12:51:56pm	New	Sensor	07292016- Excavation Deep Floor part 2 - Class 1.SSF
SU 2	-0.03	41,772	396237.21	4566638	1285.488	1.50	0.80	Uncorrected	Pro 6H	7/29/2016 0:00	12:52:13pm	New	Sensor	07292016- Excavation Deep Floor part 2 - Class 1.SSF
SU 2	-0.03	41,771	396223.44	4566631.61	1286.554	1.90	0.90	Uncorrected	Pro 6H	7/29/2016 0:00	12:46:19pm	New	Sensor	07292016- Excavation Deep Floor part 2 - Class 1.SSF

SU	Z-Score	CPM	Easting	Northing	MSL	PDOP	HDOP	CorrType	RcvrType	GPS_Date	GPS_Time	Update	FeatName	Datafile
SU 2	-0.03	41,767	396231.2	4566640.18	1283.127	1.70	0.90	Uncorrected	Pro 6H	7/29/2016 0:00	12:44:40pm	New	Sensor	07292016- Excavation Deep Floor part 2 - Class 1.SSF
SU 2	-0.03	41,767	396234.8	4566629.12	1286.157	1.90	0.90	Uncorrected	Pro 6H	7/29/2016 0:00	12:45:55pm	New	Sensor	07292016- Excavation Deep Floor part 2 - Class 1.SSF
SU 2	-0.03	41,760	396225.39	4566633.04	1286.312	1.90	0.90	Uncorrected	Pro 6H	7/29/2016 0:00	12:45:24pm	New	Sensor	07292016- Excavation Deep Floor part 2 - Class 1.SSF
SU 2	-0.04	41,750	396221.19	4566630.46	1286.775	1.90	0.90	Uncorrected	Pro 6H	7/29/2016 0:00	12:47:24pm	New	Sensor	07292016- Excavation Deep Floor part 2 - Class 1.SSF
SU 2	-0.04	41,741	396236.72	4566635.91	1285.477	1.50	0.80	Uncorrected	Pro 6H	7/29/2016 0:00	01:09:21pm	New	Sensor	07292016- Excavation Deep Floor part 2 - Class 1.SSF
SU 2	-0.04	41,738	396219.37	4566629.35	1287.1	1.90	0.90	Uncorrected	Pro 6H	7/29/2016 0:00	12:47:16pm	New	Sensor	07292016- Excavation Deep Floor part 2 - Class 1.SSF
SU 2	-0.04	41,737	396233.36	4566639.11	1283.736	1.90	0.90	Uncorrected	Pro 6H	7/29/2016 0:00	12:44:46pm	New	Sensor	07292016- Excavation Deep Floor part 2 - Class 1.SSF
SU 2	-0.04	41,726	396237.27	4566637.97	1285.51	1.70	0.90	Uncorrected	Pro 6H	7/29/2016 0:00	12:52:11pm	New	Sensor	07292016- Excavation Deep Floor part 2 - Class 1.SSF
SU 2	-0.04	41,717	396230.79	4566637.2	1285.099	1.40	0.80	Uncorrected	Pro 6H	7/29/2016 0:00	01:12:12pm	New	Sensor	07292016- Excavation Deep Floor part 2 - Class 1.SSF
SU 2	-0.04	41,715	396218.14	4566626.86	1287.932	1.90	0.90	Uncorrected	Pro 6H	7/29/2016 0:00	12:48:03pm	New	Sensor	07292016- Excavation Deep Floor part 2 - Class 1.SSF
SU 2	-0.05	41,711	396232.29	4566625.33	1286.918	1.80	1.10	Uncorrected	Pro 6H	7/29/2016 0:00	01:01:13pm	New	Sensor	07292016- Excavation Deep Floor part 2 - Class 1.SSF
SU 2	-0.05	41,708	396221.06	4566630.9	1286.644	1.90	0.90	Uncorrected	Pro 6H	7/29/2016 0:00	12:46:24pm	New	Sensor	07292016- Excavation Deep Floor part 2 - Class 1.SSF
SU 2	-0.05	41,704	396230.3	4566638.31	1279.454	1.90	0.90	Uncorrected	Pro 6H	7/29/2016 0:00	12:38:09pm	New	Sensor	07292016- Excavation Deep Floor part 2 - Class 1.SSF
SU 2	-0.05	41,704	396237.86	4566639.47	1285.209	1.70	1.10	Uncorrected	Pro 6H	7/29/2016 0:00	01:09:40pm	New	Sensor	07292016- Excavation Deep Floor part 2 - Class 1.SSF
SU 2	-0.05	41,698	396222	4566639.88	1285.703	1.40	0.80	Uncorrected	Pro 6H	7/29/2016 0:00	01:15:34pm	New	Sensor	07292016- Excavation Deep Floor part 2 - Class 1.SSF
SU 2	-0.05	41,690	396235.22	4566642.63	1286.326	1.50	0.80	Uncorrected	Pro 6H	7/29/2016 0:00	01:10:42pm	New	Sensor	07292016- Excavation Deep Floor part 2 - Class 1.SSF
SU 2	-0.05	41,683	396236.93	4566638.26	1285.781	1.50	0.80	Uncorrected	Pro 6H	7/29/2016 0:00	12:51:45pm	New	Sensor	07292016- Excavation Deep Floor part 2 - Class 1.SSF
SU 2	-0.05	41,678	396232.39	4566629.22	1286.221	1.90	0.90	Uncorrected	Pro 6H	7/29/2016 0:00	12:45:46pm	New	Sensor	07292016- Excavation Deep Floor part 2 - Class 1.SSF
SU 2	-0.05	41,666	396238.1	4566637.59	1284.606	1.50	0.80	Uncorrected	Pro 6H	7/29/2016 0:00	01:05:58pm	New	Sensor	07292016- Excavation Deep Floor part 2 - Class 1.SSF
SU 2	-0.06	41,661	396236.93	4566638.3	1285.784	1.50	0.80	Uncorrected	Pro 6H	7/29/2016 0:00	12:51:59pm	New	Sensor	07292016- Excavation Deep Floor part 2 - Class 1.SSF
SU 2	-0.06	41,661	396236.75	4566639.49	1285.982	1.50	0.80	Uncorrected	Pro 6H	7/29/2016 0:00	01:10:21pm	New	Sensor	07292016- Excavation Deep Floor part 2 - Class 1.SSF
SU 2	-0.06	41,656	396226.31	4566634.5	1286.264	1.90	0.90	Uncorrected	Pro 6H	7/29/2016 0:00	12:45:21pm	New	Sensor	07292016- Excavation Deep Floor part 2 - Class 1.SSF
SU 2	-0.06	41,638	396233.82	4566628.31	1286.189	1.90	0.90	Uncorrected	Pro 6H	7/29/2016 0:00	12:45:49pm	New	Sensor	07292016- Excavation Deep Floor part 2 - Class 1.SSF
SU 2	-0.06	41,637	396241.09	4566636.77	1283.488	1.70	0.90	Uncorrected	Pro 6H	7/29/2016 0:00	01:07:11pm	New	Sensor	07292016- Excavation Deep Floor part 2 - Class 1.SSF
SU 2	-0.07	41,613	396239.92	4566634.96	1285.322	1.50	0.80	Uncorrected	Pro 6H	7/29/2016 0:00	01:08:48pm	New	Sensor	07292016- Excavation Deep Floor part 2 - Class 1.SSF
SU 2	-0.07	41,609	396238.33	4566635.4	1285.02	1.50	0.80	Uncorrected	Pro 6H	7/29/2016 0:00	01:08:52pm	New	Sensor	07292016- Excavation Deep Floor part 2 - Class 1.SSF
SU 2	-0.07	41,606	396230.37	4566639.76	1282.629	1.70	0.90	Uncorrected	Pro 6H	7/29/2016 0:00	12:44:36pm	New	Sensor	07292016- Excavation Deep Floor part 2 - Class 1.SSF
SU 2	-0.07	41,594	396226.51	4566640.03	1284.898	1.40	0.80	Uncorrected	Pro 6H	7/29/2016 0:00	01:14:44pm	New	Sensor	07292016- Excavation Deep Floor part 2 - Class 1.SSF
SU 2	-0.07	41,589	396231.66	4566636.85	1285.064	1.40	0.80	Uncorrected	Pro 6H	7/29/2016 0:00	01:12:11pm	New	Sensor	07292016- Excavation Deep Floor part 2 - Class 1.SSF
SU 2	-0.07	41,584	396214.98	4566641.13	1286.486	1.40	0.80	Uncorrected	Pro 6H	7/29/2016 0:00	01:13:37pm	New	Sensor	07292016- Excavation Deep Floor part 2 - Class 1.SSF
SU 2	-0.07	41,577	396220.69	4566630.05	1286.821	1.90	0.90	Uncorrected	Pro 6H	7/29/2016 0:00	12:47:25pm	New	Sensor	07292016- Excavation Deep Floor part 2 - Class 1.SSF
SU 2	-0.07	41,575	396236.42	4566639.92	1285.962	1.50	0.80	Uncorrected	Pro 6H	7/29/2016 0:00	01:10:29pm	New	Sensor	07292016- Excavation Deep Floor part 2 - Class 1.SSF
SU 2	-0.08	41,554	396229.28	4566637.42	1285.152	1.40	0.80	Uncorrected	Pro 6H	7/29/2016 0:00	01:12:14pm	New	Sensor	07292016- Excavation Deep Floor part 2 - Class 1.SSF
SU 2	-0.08	41,550	396238.2	4566637.5	1285.367	1.70	1.10	Uncorrected	Pro 6H	7/29/2016 0:00	01:09:37pm	New	Sensor	07292016- Excavation Deep Floor part 2 - Class 1.SSF
SU 2	-0.08	41,542	396236.58	4566635.87	1285.303	1.70	1.10	Uncorrected	Pro 6H	7/29/2016 0:00	01:09:00pm	New	Sensor	07292016- Excavation Deep Floor part 2 - Class 1.SSF
SU 2	-0.08	41,538	396230.28	4566638.33	1279.541	1.90	0.90	Uncorrected	Pro 6H	7/29/2016 0:00	12:38:08pm	New	Sensor	07292016- Excavation Deep Floor part 2 - Class 1.SSF
SU 2	-0.08	41,537	396219.82	4566627.24	1288.657	1.50	0.80	Uncorrected	Pro 6H	7/29/2016 0:00	12:48:20pm	New	Sensor	07292016- Excavation Deep Floor part 2 - Class 1.SSF
SU 2	-0.08	41,532	396236.3	4566640.92	1285.221	1.70	0.90	Uncorrected	Pro 6H	7/29/2016 0:00	01:10:04pm	New	Sensor	07292016- Excavation Deep Floor part 2 - Class 1.SSF
SU 2	-0.09	41,519	396224.54	4566619.76	1289.153	1.50	0.80	Uncorrected	Pro 6H	7/29/2016 0:00	12:49:20pm	New	Sensor	07292016- Excavation Deep Floor part 2 - Class 1.SSF
SU 2	-0.09	41,513	396230.94	4566633.88	1274.051	1.70	0.90	Uncorrected	Pro 6H	7/29/2016 0:00	12:59:44pm	New	Sensor	07292016- Excavation Deep Floor part 2 - Class 1.SSF
SU 2	-0.09	41,508	396236.4	4566640.1	1285.886	1.50	0.80	Uncorrected	Pro 6H	7/29/2016 0:00	01:10:36pm	New	Sensor	07292016- Excavation Deep Floor part 2 - Class 1.SSF
SU 2	-0.09	41,503	396227.53	4566631.48	1286.23	1.90	0.90	Uncorrected	Pro 6H	7/29/2016 0:00	12:45:30pm	New	Sensor	07292016- Excavation Deep Floor part 2 - Class 1.SSF
SU 2	-0.09	41,502	396234.46	4566643.78	1286.794	1.50	0.80	Uncorrected	Pro 6H	7/29/2016 0:00	01:10:45pm	New	Sensor	07292016- Excavation Deep Floor part 2 - Class 1.SSF
SU 2	-0.09	41,497	396230.42	4566636.94	1278.014	2.80	1.20	Uncorrected	Pro 6H	7/29/2016 0:00	12:59:38pm	New	Sensor	07292016- Excavation Deep Floor part 2 - Class 1.SSF
SU 2	-0.09	41,497	396230.62	4566632	1272.478	1.70	0.90	Uncorrected	Pro 6H	7/29/2016 0:00	12:59:47pm	New	Sensor	07292016- Excavation Deep Floor part 2 - Class 1.SSF
SU 2	-0.09	41,490	396225.57	4566632.53	1286.283	1.90	0.90	Uncorrected	Pro 6H	7/29/2016 0:00	12:45:25pm	New	Sensor	07292016- Excavation Deep Floor part 2 - Class 1.SSF
SU 2	-0.09	41,489	396227.97	4566631.05	1286.225	1.90	0.90	Uncorrected	Pro 6H	7/29/2016 0:00	12:45:33pm	New	Sensor	07292016- Excavation Deep Floor part 2 - Class 1.SSF
SU 2	-0.09	41,487	396226.77	4566631.61	1286.269	1.90	0.90	Uncorrected	Pro 6H	7/29/2016 0:00	12:45:28pm	New	Sensor	07292016- Excavation Deep Floor part 2 - Class 1.SSF
SU 2	-0.09	41,487	396235.31	4566631.46	1287.532	1.50	0.80	Uncorrected	Pro 6H	7/29/2016 0:00	12:50:22pm	New	Sensor	07292016- Excavation Deep Floor part 2 - Class 1.SSF
SU 2	-0.09	41,481	396240.1	4566634.69	1285.737	1.50	0.80	Uncorrected	Pro 6H	7/29/2016 0:00	01:08:44pm	New	Sensor	07292016- Excavation Deep Floor part 2 - Class 1.SSF
SU 2	-0.09	41,481	396214.98	4566642.5	1287.375	1.40	0.80	Uncorrected	Pro 6H	7/29/2016 0:00	01:15:26pm	New	Sensor	07292016- Excavation Deep Floor part 2 - Class 1.SSF
SU 2	-0.09	41,480	396233.61	4566625.83	1286.486	1.70	1.00	Uncorrected	Pro 6H	7/29/2016 0:00	01:00:34pm	New	Sensor	07292016- Excavation Deep Floor part 2 - Class 1.SSF

SU	Z-Score	CPM	Easting	Northing	MSL	PDOP	HDOP	CorrType	RcvrType	GPS_Date	GPS_Time	Update	FeatName	Datafile
SU 2	-0.1	41,479	396237.28	4566639.38	1285.163	1.50	0.80	Uncorrected	Pro 6H	7/29/2016 0:00	01:09:47pm	New	Sensor	07292016- Excavation Deep Floor part 2 - Class 1.SSF
SU 2	-0.1	41,471	396236.73	4566635.84	1285.334	1.50	0.80	Uncorrected	Pro 6H	7/29/2016 0:00	01:09:25pm	New	Sensor	07292016- Excavation Deep Floor part 2 - Class 1.SSF
SU 2	-0.1	41,454	396236.95	4566638.27	1285.786	1.50	0.80	Uncorrected	Pro 6H	7/29/2016 0:00	12:51:44pm	New	Sensor	07292016- Excavation Deep Floor part 2 - Class 1.SSF
SU 2	-0.1	41,445	396232.21	4566624.77	1287.078	1.80	1.10	Uncorrected	Pro 6H	7/29/2016 0:00	01:01:12pm	New	Sensor	07292016- Excavation Deep Floor part 2 - Class 1.SSF
SU 2	-0.1	41,436	396237.01	4566636.96	1284.836	1.50	0.80	Uncorrected	Pro 6H	7/29/2016 0:00	01:07:37pm	New	Sensor	07292016- Excavation Deep Floor part 2 - Class 1.SSF
SU 2	-0.11	41,422	396239.9	4566635.64	1284.569	1.70	0.90	Uncorrected	Pro 6H	7/29/2016 0:00	01:08:14pm	New	Sensor	07292016- Excavation Deep Floor part 2 - Class 1.SSF
SU 2	-0.11	41,419	396230.1	4566637.22	1285.124	1.40	0.80	Uncorrected	Pro 6H	7/29/2016 0:00	01:12:13pm	New	Sensor	07292016- Excavation Deep Floor part 2 - Class 1.SSF
SU 2	-0.11	41,418	396237.2	4566638.3	1286.254	1.50	0.80	Uncorrected	Pro 6H	7/29/2016 0:00	12:51:13pm	New	Sensor	07292016- Excavation Deep Floor part 2 - Class 1.SSF
SU 2	-0.11	41,413	396220.72	4566631.14	1286.768	1.90	0.90	Uncorrected	Pro 6H	7/29/2016 0:00	12:47:20pm	New	Sensor	07292016- Excavation Deep Floor part 2 - Class 1.SSF
SU 2	-0.11	41,398	396227.63	4566638.87	1279.909	1.60	0.80	Uncorrected	Pro 6H	7/29/2016 0:00	12:37:51pm	New	Sensor	07292016- Excavation Deep Floor part 2 - Class 1.SSF
SU 2	-0.11	41,392	396231.04	4566639.27	1284.778	1.40	0.80	Uncorrected	Pro 6H	7/29/2016 0:00	01:14:24pm	New	Sensor	07292016- Excavation Deep Floor part 2 - Class 1.SSF
SU 2	-0.11	41,391	396233.23	4566639.21	1283.381	1.90	0.90	Uncorrected	Pro 6H	7/29/2016 0:00	12:44:44pm	New	Sensor	07292016- Excavation Deep Floor part 2 - Class 1.SSF
SU 2	-0.12	41,383	396239.01	4566635.16	1285.19	1.50	0.80	Uncorrected	Pro 6H	7/29/2016 0:00	01:08:50pm	New	Sensor	07292016- Excavation Deep Floor part 2 - Class 1.SSF
SU 2	-0.12	41,373	396213.72	4566642.41	1287.009	1.40	0.80	Uncorrected	Pro 6H	7/29/2016 0:00	01:13:40pm	New	Sensor	07292016- Excavation Deep Floor part 2 - Class 1.SSF
SU 2	-0.12	41,367	396216.58	4566642.18	1286.415	1.40	0.80	Uncorrected	Pro 6H	7/29/2016 0:00	01:14:56pm	New	Sensor	07292016- Excavation Deep Floor part 2 - Class 1.SSF
SU 2	-0.12	41,355	396236.64	4566639.86	1285.883	1.50	0.80	Uncorrected	Pro 6H	7/29/2016 0:00	01:10:35pm	New	Sensor	07292016- Excavation Deep Floor part 2 - Class 1.SSF
SU 2	-0.13	41,339	396237.15	4566636.49	1284.675	1.50	0.80	Uncorrected	Pro 6H	7/29/2016 0:00	01:08:01pm	New	Sensor	07292016- Excavation Deep Floor part 2 - Class 1.SSF
SU 2	-0.13	41,328	396221.62	4566640	1285.424	1.40	0.80	Uncorrected	Pro 6H	7/29/2016 0:00	01:14:49pm	New	Sensor	07292016- Excavation Deep Floor part 2 - Class 1.SSF
SU 2	-0.13	41,322	396233.59	4566625.51	1286.82	1.50	0.80	Uncorrected	Pro 6H	7/29/2016 0:00	01:01:22pm	New	Sensor	07292016- Excavation Deep Floor part 2 - Class 1.SSF
SU 2	-0.13	41,314	396213.53	4566643.06	1281.691	1.60	0.80	Uncorrected	Pro 6H	7/29/2016 0:00	12:37:27pm	New	Sensor	07292016- Excavation Deep Floor part 2 - Class 1.SSF
SU 2	-0.13	41,308	396230.1	4566638.72	1280.004	1.60	0.80	Uncorrected	Pro 6H	7/29/2016 0:00	12:37:57pm	New	Sensor	07292016- Excavation Deep Floor part 2 - Class 1.SSF
SU 2	-0.13	41,307	396231.06	4566640.06	1282.917	1.70	0.90	Uncorrected	Pro 6H	7/29/2016 0:00	12:44:39pm	New	Sensor	07292016- Excavation Deep Floor part 2 - Class 1.SSF
SU 2	-0.13	41,297	396213.08	4566643.36	1281.872	1.60	0.80	Uncorrected	Pro 6H	7/29/2016 0:00	12:37:26pm	New	Sensor	07292016- Excavation Deep Floor part 2 - Class 1.SSF
SU 2	-0.14	41,292	396240.15	4566634.73	1285.435	1.50	0.80	Uncorrected	Pro 6H	7/29/2016 0:00	01:08:47pm	New	Sensor	07292016- Excavation Deep Floor part 2 - Class 1.SSF
SU 2	-0.14	41,286	396229.53	4566631.38	1286.182	1.90	0.90	Uncorrected	Pro 6H	7/29/2016 0:00	12:45:40pm	New	Sensor	07292016- Excavation Deep Floor part 2 - Class 1.SSF
SU 2	-0.14	41,282	396237.06	4566637.81	1286.667	1.50	0.80	Uncorrected	Pro 6H	7/29/2016 0:00	12:50:54pm	New	Sensor	07292016- Excavation Deep Floor part 2 - Class 1.SSF
SU 2	-0.14	41,266	396236.51	4566637.8	1286.855	1.50	0.80	Uncorrected	Pro 6H	7/29/2016 0:00	12:50:59pm	New	Sensor	07292016- Excavation Deep Floor part 2 - Class 1.SSF
SU 2	-0.14	41,257	396235.77	4566640.8	1285.858	1.50	0.80	Uncorrected	Pro 6H	7/29/2016 0:00	01:10:38pm	New	Sensor	07292016- Excavation Deep Floor part 2 - Class 1.SSF
SU 2	-0.15	41,226	396227.87	4566632.36	1286.333	1.90	0.90	Uncorrected	Pro 6H	7/29/2016 0:00	12:46:10pm	New	Sensor	07292016- Excavation Deep Floor part 2 - Class 1.SSF
SU 2	-0.15	41,226	396236.55	4566637.74	1286.863	1.50	0.80	Uncorrected	Pro 6H	7/29/2016 0:00	12:50:58pm	New	Sensor	07292016- Excavation Deep Floor part 2 - Class 1.SSF
SU 2	-0.15	41,212	396219.61	4566639.64	1285.47	1.40	0.80	Uncorrected	Pro 6H	7/29/2016 0:00	01:13:24pm	New	Sensor	07292016- Excavation Deep Floor part 2 - Class 1.SSF
SU 2	-0.15	41,206	396227.1	4566629.14	1287.974	1.50	0.80	Uncorrected	Pro 6H	7/29/2016 0:00	12:50:04pm	New	Sensor	07292016- Excavation Deep Floor part 2 - Class 1.SSF
SU 2	-0.15	41,205	396230.51	4566617.85	1286.096	1.80	1.10	Uncorrected	Pro 6H	7/29/2016 0:00	01:00:13pm	New	Sensor	07292016- Excavation Deep Floor part 2 - Class 1.SSF
SU 2	-0.16	41,195	396215.41	4566640.77	1286.449	1.40	0.80	Uncorrected	Pro 6H	7/29/2016 0:00	01:13:06pm	New	Sensor	07292016- Excavation Deep Floor part 2 - Class 1.SSF
SU 2	-0.16	41,161	396225.39	4566633.79	1286.341	1.90	0.90	Uncorrected	Pro 6H	7/29/2016 0:00	12:45:23pm	New	Sensor	07292016- Excavation Deep Floor part 2 - Class 1.SSF
SU 2	-0.16	41,159	396217.32	4566626.33	1288.133	1.90	0.90	Uncorrected	Pro 6H	7/29/2016 0:00	12:48:01pm	New	Sensor	07292016- Excavation Deep Floor part 2 - Class 1.SSF
SU 2	-0.16	41,156	396238.77	4566635.18	1285.192	1.50	0.80	Uncorrected	Pro 6H	7/29/2016 0:00	01:08:51pm	New	Sensor	07292016- Excavation Deep Floor part 2 - Class 1.SSF
SU 2	-0.17	41,150	396226.4	4566631.74	1286.247	1.90	0.90	Uncorrected	Pro 6H	7/29/2016 0:00	12:45:27pm	New	Sensor	07292016- Excavation Deep Floor part 2 - Class 1.SSF
SU 2	-0.17	41,150	396215.61	4566642.94	1286.808	1.40	0.80	Uncorrected	Pro 6H	7/29/2016 0:00	01:14:58pm	New	Sensor	07292016- Excavation Deep Floor part 2 - Class 1.SSF
SU 2	-0.17	41,143	396231.61	4566630.93	1286.169	1.90	0.90	Uncorrected	Pro 6H	7/29/2016 0:00	12:46:03pm	New	Sensor	07292016- Excavation Deep Floor part 2 - Class 1.SSF
SU 2	-0.17	41,141	396230.67	4566618.39	1286.285	1.80	1.10	Uncorrected	Pro 6H	7/29/2016 0:00	01:00:14pm	New	Sensor	07292016- Excavation Deep Floor part 2 - Class 1.SSF
SU 2	-0.17	41,141	396233.96	4566644.91	1287.198	1.50	0.80	Uncorrected	Pro 6H	7/29/2016 0:00	01:10:48pm	New	Sensor	07292016- Excavation Deep Floor part 2 - Class 1.SSF
SU 2	-0.17	41,139	396234.69	4566641.92	1285.115	1.40	0.80	Uncorrected	Pro 6H	7/29/2016 0:00	01:11:16pm	New	Sensor	07292016- Excavation Deep Floor part 2 - Class 1.SSF
SU 2	-0.17	41,136	396230.3	4566635.74	1277.894	2.80	1.20	Uncorrected	Pro 6H	7/29/2016 0:00	12:59:40pm	New	Sensor	07292016- Excavation Deep Floor part 2 - Class 1.SSF
SU 2	-0.17	41,134	396215.46	4566641.8	1286.464	1.40	0.80	Uncorrected	Pro 6H	7/29/2016 0:00	01:14:06pm	New	Sensor	07292016- Excavation Deep Floor part 2 - Class 1.SSF
SU 2	-0.17	41,133	396237.04	4566633.09	1287.51	1.50	0.80	Uncorrected	Pro 6H	7/29/2016 0:00	12:50:36pm	New	Sensor	07292016- Excavation Deep Floor part 2 - Class 1.SSF
SU 2	-0.17	41,130	396213.56	4566643.2	1287.272	1.40	0.80	Uncorrected	Pro 6H	7/29/2016 0:00	01:14:02pm	New	Sensor	07292016- Excavation Deep Floor part 2 - Class 1.SSF
SU 2	-0.18	41,105	396237.24	4566639.34	1285.15	1.50	0.80	Uncorrected	Pro 6H	7/29/2016 0:00	01:09:49pm	New	Sensor	07292016- Excavation Deep Floor part 2 - Class 1.SSF
SU 2	-0.18	41,093	396216.75	4566640.34	1286.634	1.40	0.80	Uncorrected	Pro 6H	7/29/2016 0:00	01:15:53pm	New	Sensor	07292016- Excavation Deep Floor part 2 - Class 1.SSF
SU 2	-0.18	41,092	396236.82	4566633.37	1287.378	1.50	0.80	Uncorrected	Pro 6H	7/29/2016 0:00	12:50:42pm	New	Sensor	07292016- Excavation Deep Floor part 2 - Class 1.SSF
SU 2	-0.18	41,087	396237.32	4566639.56	1285.2	1.50	0.80	Uncorrected	Pro 6H	7/29/2016 0:00	01:09:44pm	New	Sensor	07292016- Excavation Deep Floor part 2 - Class 1.SSF
SU 2	-0.18	41,086	396215.84	4566640.58	1286.401	1.40	0.80	Uncorrected	Pro 6H	7/29/2016 0:00	01:13:34pm	New	Sensor	07292016- Excavation Deep Floor part 2 - Class 1.SSF

SU	Z-Score	CPM	Easting	Northing	MSL	PDOP	HDOP	CorrType	RcvrType	GPS_Date	GPS_Time	Update	FeatName	Datafile
SU 2	-0.18	41,065	396230.24	4566617.35	1281.489	1.70	0.90	Uncorrected	Pro 6H	7/29/2016 0:00	01:00:04pm	New	Sensor	07292016- Excavation Deep Floor part 2 - Class 1.SSF
SU 2	-0.19	41,050	396237.04	4566633.19	1287.523	1.50	0.80	Uncorrected	Pro 6H	7/29/2016 0:00	12:50:33pm	New	Sensor	07292016- Excavation Deep Floor part 2 - Class 1.SSF
SU 2	-0.19	41,047	396234.82	4566628.7	1286.161	1.90	0.90	Uncorrected	Pro 6H	7/29/2016 0:00	12:45:53pm	New	Sensor	07292016- Excavation Deep Floor part 2 - Class 1.SSF
SU 2	-0.19	41,047	396218.49	4566640.61	1286.152	1.40	0.80	Uncorrected	Pro 6H	7/29/2016 0:00	01:15:30pm	New	Sensor	07292016- Excavation Deep Floor part 2 - Class 1.SSF
SU 2	-0.19	41,040	396237.75	4566636.55	1285.275	1.70	1.10	Uncorrected	Pro 6H	7/29/2016 0:00	01:09:35pm	New	Sensor	07292016- Excavation Deep Floor part 2 - Class 1.SSF
SU 2	-0.19	41,032	396236.93	4566638.22	1285.949	1.50	0.80	Uncorrected	Pro 6H	7/29/2016 0:00	12:51:55pm	New	Sensor	07292016- Excavation Deep Floor part 2 - Class 1.SSF
SU 2	-0.19	41,025	396232.21	4566640.04	1283.362	1.70	0.90	Uncorrected	Pro 6H	7/29/2016 0:00	12:44:42pm	New	Sensor	07292016- Excavation Deep Floor part 2 - Class 1.SSF
SU 2	-0.19	41,018	396215.53	4566640.09	1286.626	1.40	0.80	Uncorrected	Pro 6H	7/29/2016 0:00	01:12:35pm	New	Sensor	07292016- Excavation Deep Floor part 2 - Class 1.SSF
SU 2	-0.19	41,017	396230.93	4566620.39	1288.149	1.80	1.10	Uncorrected	Pro 6H	7/29/2016 0:00	01:01:03pm	New	Sensor	07292016- Excavation Deep Floor part 2 - Class 1.SSF
SU 2	-0.2	41,013	396216.85	4566640.59	1286.481	1.40	0.80	Uncorrected	Pro 6H	7/29/2016 0:00	01:15:52pm	New	Sensor	07292016- Excavation Deep Floor part 2 - Class 1.SSF
SU 2	-0.2	41,011	396220.19	4566639.37	1285.511	1.40	0.80	Uncorrected	Pro 6H	7/29/2016 0:00	01:13:23pm	New	Sensor	07292016- Excavation Deep Floor part 2 - Class 1.SSF
SU 2	-0.2	41,007	396224.8	4566640	1284.895	1.40	0.80	Uncorrected	Pro 6H	7/29/2016 0:00	01:14:46pm	New	Sensor	07292016- Excavation Deep Floor part 2 - Class 1.SSF
SU 2	-0.2	41,004	396214.76	4566641.42	1286.773	1.40	0.80	Uncorrected	Pro 6H	7/29/2016 0:00	01:13:04pm	New	Sensor	07292016- Excavation Deep Floor part 2 - Class 1.SSF
SU 2	-0.2	40,996	396227.28	4566632.4	1286.36	1.90	0.90	Uncorrected	Pro 6H	7/29/2016 0:00	12:46:11pm	New	Sensor	07292016- Excavation Deep Floor part 2 - Class 1.SSF
SU 2	-0.2	40,995	396216.82	4566626.74	1288.049	1.90	0.90	Uncorrected	Pro 6H	7/29/2016 0:00	12:47:35pm	New	Sensor	07292016- Excavation Deep Floor part 2 - Class 1.SSF
SU 2	-0.2	40,988	396212.52	4566643.58	1282.029	1.60	0.80	Uncorrected	Pro 6H	7/29/2016 0:00	12:37:25pm	New	Sensor	07292016- Excavation Deep Floor part 2 - Class 1.SSF
SU 2	-0.21	40,967	396240.87	4566635	1285.053	1.70	0.90	Uncorrected	Pro 6H	7/29/2016 0:00	01:08:28pm	New	Sensor	07292016- Excavation Deep Floor part 2 - Class 1.SSF
SU 2	-0.21	40,965	396229.58	4566638.78	1280.004	1.60	0.80	Uncorrected	Pro 6H	7/29/2016 0:00	12:37:54pm	New	Sensor	07292016- Excavation Deep Floor part 2 - Class 1.SSF
SU 2	-0.21	40,957	396231.73	4566633.05	1285.892	1.90	0.90	Uncorrected	Pro 6H	7/29/2016 0:00	12:45:11pm	New	Sensor	07292016- Excavation Deep Floor part 2 - Class 1.SSF
SU 2	-0.21	40,953	396231.97	4566629.65	1286.213	1.90	0.90	Uncorrected	Pro 6H	7/29/2016 0:00	12:45:45pm	New	Sensor	07292016- Excavation Deep Floor part 2 - Class 1.SSF
SU 2	-0.21	40,939	396237.26	4566639.35	1285.155	1.50	0.80	Uncorrected	Pro 6H	7/29/2016 0:00	01:09:48pm	New	Sensor	07292016- Excavation Deep Floor part 2 - Class 1.SSF
SU 2	-0.21	40,932	396231.49	4566638.46	1285.807	1.50	0.80	Uncorrected	Pro 6H	7/29/2016 0:00	01:01:46pm	New	Sensor	07292016- Excavation Deep Floor part 2 - Class 1.SSF
SU 2	-0.21	40,928	396236.76	4566639.39	1285.976	1.50	0.80	Uncorrected	Pro 6H	7/29/2016 0:00	01:10:23pm	New	Sensor	07292016- Excavation Deep Floor part 2 - Class 1.SSF
SU 2	-0.21	40,923	396216.08	4566625.36	1288.565	1.90	0.90	Uncorrected	Pro 6H	7/29/2016 0:00	12:47:57pm	New	Sensor	07292016- Excavation Deep Floor part 2 - Class 1.SSF
SU 2	-0.22	40,915	396230.21	4566638.81	1280.007	1.60	0.80	Uncorrected	Pro 6H	7/29/2016 0:00	12:37:56pm	New	Sensor	07292016- Excavation Deep Floor part 2 - Class 1.SSF
SU 2	-0.22	40,912	396227.97	4566631.03	1286.22	1.90	0.90	Uncorrected	Pro 6H	7/29/2016 0:00	12:45:34pm	New	Sensor	07292016- Excavation Deep Floor part 2 - Class 1.SSF
SU 2	-0.22	40,912	396237.8	4566635.86	1284.616	1.50	0.80	Uncorrected	Pro 6H	7/29/2016 0:00	01:08:34pm	New	Sensor	07292016- Excavation Deep Floor part 2 - Class 1.SSF
SU 2	-0.22	40,898	396228.52	4566637.52	1285.181	1.40	0.80	Uncorrected	Pro 6H	7/29/2016 0:00	01:12:15pm	New	Sensor	07292016- Excavation Deep Floor part 2 - Class 1.SSF
SU 2	-0.22	40,891	396231.87	4566630.96	1287.715	1.50	0.80	Uncorrected	Pro 6H	7/29/2016 0:00	12:50:16pm	New	Sensor	07292016- Excavation Deep Floor part 2 - Class 1.SSF
SU 2	-0.22	40,891	396241	4566637.22	1283.332	1.70	0.90	Uncorrected	Pro 6H	7/29/2016 0:00	01:06:57pm	New	Sensor	07292016- Excavation Deep Floor part 2 - Class 1.SSF
SU 2	-0.23	40,862	396237.24	4566638.17	1286.405	1.50	0.80	Uncorrected	Pro 6H	7/29/2016 0:00	12:51:06pm	New	Sensor	07292016- Excavation Deep Floor part 2 - Class 1.SSF
SU 2	-0.23	40,847	396214.24	4566643.21	1287.522	1.40	0.80	Uncorrected	Pro 6H	7/29/2016 0:00	01:15:59pm	New	Sensor	07292016- Excavation Deep Floor part 2 - Class 1.SSF
SU 2	-0.23	40,840	396229.67	4566635.08	1286.467	1.50	0.80	Uncorrected	Pro 6H	7/29/2016 0:00	01:01:41pm	New	Sensor	07292016- Excavation Deep Floor part 2 - Class 1.SSF
SU 2	-0.24	40,826	396218.98	4566639.54	1285.546	1.40	0.80	Uncorrected	Pro 6H	7/29/2016 0:00	01:13:26pm	New	Sensor	07292016- Excavation Deep Floor part 2 - Class 1.SSF
SU 2	-0.24	40,811	396217.38	4566640.32	1286.355	1.40	0.80	Uncorrected	Pro 6H	7/29/2016 0:00	01:15:51pm	New	Sensor	07292016- Excavation Deep Floor part 2 - Class 1.SSF
SU 2	-0.24	40,803	396231.96	4566638.83	1285.888	1.50	0.80	Uncorrected	Pro 6H	7/29/2016 0:00	01:01:47pm	New	Sensor	07292016- Excavation Deep Floor part 2 - Class 1.SSF
SU 2	-0.25	40,777	396213.69	4566643.21	1287.816	1.40	0.80	Uncorrected	Pro 6H	7/29/2016 0:00	01:15:24pm	New	Sensor	07292016- Excavation Deep Floor part 2 - Class 1.SSF
SU 2	-0.25	40,760	396233.57	4566625.13	1286.626	1.70	1.00	Uncorrected	Pro 6H	7/29/2016 0:00	01:00:35pm	New	Sensor	07292016- Excavation Deep Floor part 2 - Class 1.SSF
SU 2	-0.25	40,758	396237.28	4566639.42	1285.18	1.50	0.80	Uncorrected	Pro 6H	7/29/2016 0:00	01:09:46pm	New	Sensor	07292016- Excavation Deep Floor part 2 - Class 1.SSF
SU 2	-0.25	40,755	396217.8	4566626	1289.27	1.50	0.80	Uncorrected	Pro 6H	7/29/2016 0:00	12:48:25pm	New	Sensor	07292016- Excavation Deep Floor part 2 - Class 1.SSF
SU 2	-0.25	40,752	396217.77	4566628.15	1287.666	1.90	0.90	Uncorrected	Pro 6H	7/29/2016 0:00	12:47:12pm	New	Sensor	07292016- Excavation Deep Floor part 2 - Class 1.SSF
SU 2	-0.25	40,743	396236.88	4566634.3	1287.061	1.50	0.80	Uncorrected	Pro 6H	7/29/2016 0:00	12:50:44pm	New	Sensor	07292016- Excavation Deep Floor part 2 - Class 1.SSF
SU 2	-0.26	40,725	396217.92	4566640.37	1286.205	1.40	0.80	Uncorrected	Pro 6H	7/29/2016 0:00	01:15:50pm	New	Sensor	07292016- Excavation Deep Floor part 2 - Class 1.SSF
SU 2	-0.26	40,723	396223.66	4566631.7	1286.555	1.90	0.90	Uncorrected	Pro 6H	7/29/2016 0:00	12:46:18pm	New	Sensor	07292016- Excavation Deep Floor part 2 - Class 1.SSF
SU 2	-0.26	40,716	396236.1	4566637.84	1286.648	1.50	0.80	Uncorrected	Pro 6H	7/29/2016 0:00	12:51:01pm	New	Sensor	07292016- Excavation Deep Floor part 2 - Class 1.SSF
SU 2	-0.26	40,716	396234.49	4566642.47	1285.313	1.40	0.80	Uncorrected	Pro 6H	7/29/2016 0:00	01:11:15pm	New	Sensor	07292016- Excavation Deep Floor part 2 - Class 1.SSF
SU 2	-0.26	40,713	396241.12	4566635.46	1285.168	1.70	0.90	Uncorrected	Pro 6H	7/29/2016 0:00	01:08:09pm	New	Sensor	07292016- Excavation Deep Floor part 2 - Class 1.SSF
SU 2	-0.26	40,708	396231.88	4566639.17	1284.664	1.40	0.80	Uncorrected	Pro 6H	7/29/2016 0:00	01:14:26pm	New	Sensor	07292016- Excavation Deep Floor part 2 - Class 1.SSF
SU 2	-0.26	40,699	396218.42	4566628.72	1287.421	1.90	0.90	Uncorrected	Pro 6H	7/29/2016 0:00	12:47:14pm	New	Sensor	07292016- Excavation Deep Floor part 2 - Class 1.SSF
SU 2	-0.27	40,674	396234.97	4566641.58	1285.017	1.40	0.80	Uncorrected	Pro 6H	7/29/2016 0:00	01:11:17pm	New	Sensor	07292016- Excavation Deep Floor part 2 - Class 1.SSF
SU 2	-0.27	40,667	396237.08	4566633.17	1287.502	1.50	0.80	Uncorrected	Pro 6H	7/29/2016 0:00	12:50:37pm	New	Sensor	07292016- Excavation Deep Floor part 2 - Class 1.SSF
SU 2	-0.27	40,659	396232.81	4566646.52	1287.694	1.50	0.80	Uncorrected	Pro 6H	7/29/2016 0:00	01:11:07pm	New	Sensor	07292016- Excavation Deep Floor part 2 - Class 1.SSF

SU	Z-Score	CPM	Easting	Northing	MSL	PDOP	HDOP	CorrType	RcvrType	GPS_Date	GPS_Time	Update	FeatName	Datafile
SU 2	-0.27	40,649	396234.09	4566628.21	1286.196	1.90	0.90	Uncorrected	Pro 6H	7/29/2016 0:00	12:45:50pm	New	Sensor	07292016- Excavation Deep Floor part 2 - Class 1.SSF
SU 2	-0.27	40,649	396236.79	4566633.08	1287.469	1.50	0.80	Uncorrected	Pro 6H	7/29/2016 0:00	12:50:41pm	New	Sensor	07292016- Excavation Deep Floor part 2 - Class 1.SSF
SU 2	-0.27	40,645	396230.6	4566639.61	1284.747	1.40	0.80	Uncorrected	Pro 6H	7/29/2016 0:00	01:14:38pm	New	Sensor	07292016- Excavation Deep Floor part 2 - Class 1.SSF
SU 2	-0.28	40,638	396218.05	4566628.35	1287.554	1.90	0.90	Uncorrected	Pro 6H	7/29/2016 0:00	12:47:13pm	New	Sensor	07292016- Excavation Deep Floor part 2 - Class 1.SSF
SU 2	-0.28	40,614	396228.12	4566630	1287.904	1.50	0.80	Uncorrected	Pro 6H	7/29/2016 0:00	12:50:10pm	New	Sensor	07292016- Excavation Deep Floor part 2 - Class 1.SSF
SU 2	-0.28	40,607	396220.52	4566630.69	1286.673	1.90	0.90	Uncorrected	Pro 6H	7/29/2016 0:00	12:46:25pm	New	Sensor	07292016- Excavation Deep Floor part 2 - Class 1.SSF
SU 2	-0.29	40,592	396229.25	4566633.95	1286.07	1.90	0.90	Uncorrected	Pro 6H	7/29/2016 0:00	12:45:16pm	New	Sensor	07292016- Excavation Deep Floor part 2 - Class 1.SSF
SU 2	-0.29	40,567	396214.04	4566641.32	1287.161	1.40	0.80	Uncorrected	Pro 6H	7/29/2016 0:00	01:12:38pm	New	Sensor	07292016- Excavation Deep Floor part 2 - Class 1.SSF
SU 2	-0.29	40,555	396233.37	4566628.6	1286.211	1.90	0.90	Uncorrected	Pro 6H	7/29/2016 0:00	12:45:48pm	New	Sensor	07292016- Excavation Deep Floor part 2 - Class 1.SSF
SU 2	-0.3	40,539	396214.25	4566641.22	1286.883	1.40	0.80	Uncorrected	Pro 6H	7/29/2016 0:00	01:13:02pm	New	Sensor	07292016- Excavation Deep Floor part 2 - Class 1.SSF
SU 2	-0.3	40,532	396219.13	4566629.71	1287.004	1.90	0.90	Uncorrected	Pro 6H	7/29/2016 0:00	12:46:28pm	New	Sensor	07292016- Excavation Deep Floor part 2 - Class 1.SSF
SU 2	-0.3	40,516	396213.04	4566644.71	1287.765	1.40	0.80	Uncorrected	Pro 6H	7/29/2016 0:00	01:15:04pm	New	Sensor	07292016- Excavation Deep Floor part 2 - Class 1.SSF
SU 2	-0.31	40,489	396231.51	4566618.87	1288.197	1.50	0.80	Uncorrected	Pro 6H	7/29/2016 0:00	01:00:48pm	New	Sensor	07292016- Excavation Deep Floor part 2 - Class 1.SSF
SU 2	-0.31	40,486	396214.29	4566623.86	1290.302	1.50	0.80	Uncorrected	Pro 6H	7/29/2016 0:00	12:48:33pm	New	Sensor	07292016- Excavation Deep Floor part 2 - Class 1.SSF
SU 2	-0.31	40,471	396219.59	4566640.28	1285.944	1.40	0.80	Uncorrected	Pro 6H	7/29/2016 0:00	01:15:32pm	New	Sensor	07292016- Excavation Deep Floor part 2 - Class 1.SSF
SU 2	-0.32	40,443	396224.3	4566618.04	1289.951	1.50	0.80	Uncorrected	Pro 6H	7/29/2016 0:00	12:49:24pm	New	Sensor	07292016- Excavation Deep Floor part 2 - Class 1.SSF
SU 2	-0.32	40,442	396229.48	4566639.18	1284.793	1.40	0.80	Uncorrected	Pro 6H	7/29/2016 0:00	01:14:22pm	New	Sensor	07292016- Excavation Deep Floor part 2 - Class 1.SSF
SU 2	-0.32	40,432	396241.14	4566638.73	1283.887	1.70	0.90	Uncorrected	Pro 6H	7/29/2016 0:00	01:06:18pm	New	Sensor	07292016- Excavation Deep Floor part 2 - Class 1.SSF
SU 2	-0.33	40,406	396237.09	4566633.07	1287.534	1.50	0.80	Uncorrected	Pro 6H	7/29/2016 0:00	12:50:28pm	New	Sensor	07292016- Excavation Deep Floor part 2 - Class 1.SSF
SU 2	-0.33	40,381	396217.98	4566639.64	1285.754	1.40	0.80	Uncorrected	Pro 6H	7/29/2016 0:00	01:13:28pm	New	Sensor	07292016- Excavation Deep Floor part 2 - Class 1.SSF
SU 2	-0.33	40,373	396213.25	4566642.54	1287.186	1.40	0.80	Uncorrected	Pro 6H	7/29/2016 0:00	01:13:40pm	New	Sensor	07292016- Excavation Deep Floor part 2 - Class 1.SSF
SU 2	-0.33	40,371	396212.22	4566644.21	1287.774	1.40	0.80	Uncorrected	Pro 6H	7/29/2016 0:00	01:13:59pm	New	Sensor	07292016- Excavation Deep Floor part 2 - Class 1.SSF
SU 2	-0.34	40,361	396219.93	4566630.44	1286.753	1.90	0.90	Uncorrected	Pro 6H	7/29/2016 0:00	12:46:26pm	New	Sensor	07292016- Excavation Deep Floor part 2 - Class 1.SSF
SU 2	-0.34	40,349	396217.63	4566640.82	1286.391	1.40	0.80	Uncorrected	Pro 6H	7/29/2016 0:00	01:15:29pm	New	Sensor	07292016- Excavation Deep Floor part 2 - Class 1.SSF
SU 2	-0.34	40,342	396229.57	4566631.97	1286.254	1.90	0.90	Uncorrected	Pro 6H	7/29/2016 0:00	12:46:07pm	New	Sensor	07292016- Excavation Deep Floor part 2 - Class 1.SSF
SU 2	-0.34	40,340	396234.07	4566644.45	1286.819	1.50	0.80	Uncorrected	Pro 6H	7/29/2016 0:00	01:11:12pm	New	Sensor	07292016- Excavation Deep Floor part 2 - Class 1.SSF
SU 2	-0.34	40,335	396215.66	4566642.08	1286.907	1.40	0.80	Uncorrected	Pro 6H	7/29/2016 0:00	01:15:56pm	New	Sensor	07292016- Excavation Deep Floor part 2 - Class 1.SSF
SU 2	-0.34	40,333	396218.5	4566628.43	1287.468	1.90	0.90	Uncorrected	Pro 6H	7/29/2016 0:00	12:47:30pm	New	Sensor	07292016- Excavation Deep Floor part 2 - Class 1.SSF
SU 2	-0.35	40,310	396230.77	4566639.9	1282.746	1.70	0.90	Uncorrected	Pro 6H	7/29/2016 0:00	12:44:38pm	New	Sensor	07292016- Excavation Deep Floor part 2 - Class 1.SSF
SU 2	-0.35	40,308	396234.66	4566631.24	1287.585	1.50	0.80	Uncorrected	Pro 6H	7/29/2016 0:00	12:50:21pm	New	Sensor	07292016- Excavation Deep Floor part 2 - Class 1.SSF
SU 2	-0.35	40,293	396231.58	4566631.6	1286.592	1.50	0.80	Uncorrected	Pro 6H	7/29/2016 0:00	01:01:35pm	New	Sensor	07292016- Excavation Deep Floor part 2 - Class 1.SSF
SU 2	-0.35	40,286	396234.14	4566636.9	1284.399	1.90	0.90	Uncorrected	Pro 6H	7/29/2016 0:00	12:44:54pm	New	Sensor	07292016- Excavation Deep Floor part 2 - Class 1.SSF
SU 2	-0.35	40,281	396237.04	4566633.06	1287.538	1.50	0.80	Uncorrected	Pro 6H	7/29/2016 0:00	12:50:29pm	New	Sensor	07292016- Excavation Deep Floor part 2 - Class 1.SSF
SU 2	-0.35	40,275	396230.27	4566638.36	1279.639	1.90	0.90	Uncorrected	Pro 6H	7/29/2016 0:00	12:38:07pm	New	Sensor	07292016- Excavation Deep Floor part 2 - Class 1.SSF
SU 2	-0.35	40,275	396234.12	4566631.25	1287.657	1.50	0.80	Uncorrected	Pro 6H	7/29/2016 0:00	12:50:20pm	New	Sensor	07292016- Excavation Deep Floor part 2 - Class 1.SSF
SU 2	-0.36	40,255	396232.22	4566630.69	1286.187	1.90	0.90	Uncorrected	Pro 6H	7/29/2016 0:00	12:46:02pm	New	Sensor	07292016- Excavation Deep Floor part 2 - Class 1.SSF
SU 2	-0.36	40,228	396214.51	4566640.65	1286.943	1.40	0.80	Uncorrected	Pro 6H	7/29/2016 0:00	01:12:36pm	New	Sensor	07292016- Excavation Deep Floor part 2 - Class 1.SSF
SU 2	-0.36	40,227	396215.24	4566643.38	1287.021	1.40	0.80	Uncorrected	Pro 6H	7/29/2016 0:00	01:14:59pm	New	Sensor	07292016- Excavation Deep Floor part 2 - Class 1.SSF
SU 2	-0.37	40,221	396214.85	4566641.1	1286.711	1.40	0.80	Uncorrected	Pro 6H	7/29/2016 0:00	01:13:04pm	New	Sensor	07292016- Excavation Deep Floor part 2 - Class 1.SSF
SU 2	-0.37	40,209	396241.61	4566636.33	1283.503	1.70	0.90	Uncorrected	Pro 6H	7/29/2016 0:00	01:07:23pm	New	Sensor	07292016- Excavation Deep Floor part 2 - Class 1.SSF
SU 2	-0.37	40,188	396230.65	4566619.64	1288.22	1.80	1.10	Uncorrected	Pro 6H	7/29/2016 0:00	01:01:01pm	New	Sensor	07292016- Excavation Deep Floor part 2 - Class 1.SSF
SU 2	-0.37	40,183	396236.99	4566633	1287.544	1.50	0.80	Uncorrected	Pro 6H	7/29/2016 0:00	12:50:27pm	New	Sensor	07292016- Excavation Deep Floor part 2 - Class 1.SSF
SU 2	-0.38	40,172	396227.54	4566629.78	1287.228	1.50	0.80	Uncorrected	Pro 6H	7/29/2016 0:00	12:50:07pm	New	Sensor	07292016- Excavation Deep Floor part 2 - Class 1.SSF
SU 2	-0.38	40,171	396236.66	4566635.91	1285.149	1.70	1.10	Uncorrected	Pro 6H	7/29/2016 0:00	01:08:59pm	New	Sensor	07292016- Excavation Deep Floor part 2 - Class 1.SSF
SU 2	-0.38	40,164	396233.29	4566639.07	1283.922	1.90	0.90	Uncorrected	Pro 6H	7/29/2016 0:00	12:44:47pm	New	Sensor	07292016- Excavation Deep Floor part 2 - Class 1.SSF
SU 2	-0.38	40,143	396216.02	4566641.82	1286.787	1.40	0.80	Uncorrected	Pro 6H	7/29/2016 0:00	01:15:56pm	New	Sensor	07292016- Excavation Deep Floor part 2 - Class 1.SSF
SU 2	-0.39	40,087	396233.09	4566639.76	1285.821	1.50	0.80	Uncorrected	Pro 6H	7/29/2016 0:00	01:01:49pm	New	Sensor	07292016- Excavation Deep Floor part 2 - Class 1.SSF
SU 2	-0.4	40,081	396213.72	4566641.71	1287.37	1.40	0.80	Uncorrected	Pro 6H	7/29/2016 0:00	01:12:38pm	New	Sensor	07292016- Excavation Deep Floor part 2 - Class 1.SSF
SU 2	-0.4	40,071	396227.86	4566631.26	1286.242	1.90	0.90	Uncorrected	Pro 6H	7/29/2016 0:00	12:45:31pm	New	Sensor	07292016- Excavation Deep Floor part 2 - Class 1.SSF
SU 2	-0.4	40,049	396233.59	4566645.5	1287.361	1.50	0.80	Uncorrected	Pro 6H	7/29/2016 0:00	01:11:10pm	New	Sensor	07292016- Excavation Deep Floor part 2 - Class 1.SSF
SU 2	-0.41	40,014	396218.93	4566628.73	1287.337	1.90	0.90	Uncorrected	Pro 6H	7/29/2016 0:00	12:47:29pm	New	Sensor	07292016- Excavation Deep Floor part 2 - Class 1.SSF
SU 2	-0.41	39,996	396213.54	4566624.75	1288.912	1.90	0.90	Uncorrected	Pro 6H	7/29/2016 0:00	12:46:57pm	New	Sensor	07292016- Excavation Deep Floor part 2 - Class 1.SSF

SU	Z-Score	CPM	Easting	Northing	MSL	PDOP	HDOP	CorrType	RcvrType	GPS_Date	GPS_Time	Update	FeatName	Datafile
SU 2	-0.41	39,993	396216.07	4566639.74	1286.459	1.40	0.80	Uncorrected	Pro 6H	7/29/2016 0:00	01:12:34pm	New	Sensor	07292016- Excavation Deep Floor part 2 - Class 1.SSF
SU 2	-0.42	39,976	396214.92	4566642.04	1286.646	1.40	0.80	Uncorrected	Pro 6H	7/29/2016 0:00	01:14:05pm	New	Sensor	07292016- Excavation Deep Floor part 2 - Class 1.SSF
SU 2	-0.42	39,948	396237.97	4566647.21	1244.261	3.80	2.20	Uncorrected	Pro 6H	7/29/2016 0:00	12:59:34pm	New	Sensor	07292016- Excavation Deep Floor part 2 - Class 1.SSF
SU 2	-0.43	39,943	396219.05	4566639.53	1285.574	1.40	0.80	Uncorrected	Pro 6H	7/29/2016 0:00	01:13:25pm	New	Sensor	07292016- Excavation Deep Floor part 2 - Class 1.SSF
SU 2	-0.43	39,922	396226.02	4566632.06	1286.262	1.90	0.90	Uncorrected	Pro 6H	7/29/2016 0:00	12:45:26pm	New	Sensor	07292016- Excavation Deep Floor part 2 - Class 1.SSF
SU 2	-0.43	39,920	396240.49	4566634.47	1285.75	1.50	0.80	Uncorrected	Pro 6H	7/29/2016 0:00	01:08:45pm	New	Sensor	07292016- Excavation Deep Floor part 2 - Class 1.SSF
SU 2	-0.44	39,893	396239.56	4566635.06	1285.235	1.50	0.80	Uncorrected	Pro 6H	7/29/2016 0:00	01:08:49pm	New	Sensor	07292016- Excavation Deep Floor part 2 - Class 1.SSF
SU 2	-0.44	39,878	396215.95	4566640.41	1286.385	1.40	0.80	Uncorrected	Pro 6H	7/29/2016 0:00	01:13:06pm	New	Sensor	07292016- Excavation Deep Floor part 2 - Class 1.SSF
SU 2	-0.44	39,868	396233.44	4566638.96	1283.364	1.90	0.90	Uncorrected	Pro 6H	7/29/2016 0:00	12:44:45pm	New	Sensor	07292016- Excavation Deep Floor part 2 - Class 1.SSF
SU 2	-0.45	39,834	396232.99	4566646.09	1287.623	1.50	0.80	Uncorrected	Pro 6H	7/29/2016 0:00	01:11:08pm	New	Sensor	07292016- Excavation Deep Floor part 2 - Class 1.SSF
SU 2	-0.45	39,809	396240.39	4566635.52	1284.719	1.70	0.90	Uncorrected	Pro 6H	7/29/2016 0:00	01:08:13pm	New	Sensor	07292016- Excavation Deep Floor part 2 - Class 1.SSF
SU 2	-0.46	39,785	396228.96	4566639.58	1284.807	1.40	0.80	Uncorrected	Pro 6H	7/29/2016 0:00	01:14:41pm	New	Sensor	07292016- Excavation Deep Floor part 2 - Class 1.SSF
SU 2	-0.46	39,782	396236.98	4566633.02	1287.513	1.50	0.80	Uncorrected	Pro 6H	7/29/2016 0:00	12:50:34pm	New	Sensor	07292016- Excavation Deep Floor part 2 - Class 1.SSF
SU 2	-0.46	39,772	396236.96	4566632.79	1287.547	1.50	0.80	Uncorrected	Pro 6H	7/29/2016 0:00	12:50:26pm	New	Sensor	07292016- Excavation Deep Floor part 2 - Class 1.SSF
SU 2	-0.46	39,770	396237	4566633.06	1287.536	1.50	0.80	Uncorrected	Pro 6H	7/29/2016 0:00	12:50:30pm	New	Sensor	07292016- Excavation Deep Floor part 2 - Class 1.SSF
SU 2	-0.47	39,741	396229.77	4566639.54	1284.773	1.40	0.80	Uncorrected	Pro 6H	7/29/2016 0:00	01:14:40pm	New	Sensor	07292016- Excavation Deep Floor part 2 - Class 1.SSF
SU 2	-0.48	39,684	396235.64	4566641.13	1285.925	1.50	0.80	Uncorrected	Pro 6H	7/29/2016 0:00	01:10:39pm	New	Sensor	07292016- Excavation Deep Floor part 2 - Class 1.SSF
SU 2	-0.48	39,669	396231.16	4566633.16	1285.93	1.90	0.90	Uncorrected	Pro 6H	7/29/2016 0:00	12:45:12pm	New	Sensor	07292016- Excavation Deep Floor part 2 - Class 1.SSF
SU 2	-0.48	39,668	396241.32	4566634.82	1285.232	1.70	0.90	Uncorrected	Pro 6H	7/29/2016 0:00	01:08:27pm	New	Sensor	07292016- Excavation Deep Floor part 2 - Class 1.SSF
SU 2	-0.48	39,668	396214.86	4566642.99	1287.355	1.40	0.80	Uncorrected	Pro 6H	7/29/2016 0:00	01:15:58pm	New	Sensor	07292016- Excavation Deep Floor part 2 - Class 1.SSF
SU 2	-0.49	39,649	396217.49	4566627.9	1287.788	1.90	0.90	Uncorrected	Pro 6H	7/29/2016 0:00	12:47:11pm	New	Sensor	07292016- Excavation Deep Floor part 2 - Class 1.SSF
SU 2	-0.49	39,635	396213.71	4566641.69	1287.179	1.40	0.80	Uncorrected	Pro 6H	7/29/2016 0:00	01:13:01pm	New	Sensor	07292016- Excavation Deep Floor part 2 - Class 1.SSF
SU 2	-0.49	39,622	396214	4566642.88	1287.009	1.40	0.80	Uncorrected	Pro 6H	7/29/2016 0:00	01:14:03pm	New	Sensor	07292016- Excavation Deep Floor part 2 - Class 1.SSF
SU 2	-0.5	39,588	396236.88	4566633.25	1287.502	1.50	0.80	Uncorrected	Pro 6H	7/29/2016 0:00	12:50:39pm	New	Sensor	07292016- Excavation Deep Floor part 2 - Class 1.SSF
SU 2	-0.5	39,588	396225.71	4566640.06	1284.932	1.40	0.80	Uncorrected	Pro 6H	7/29/2016 0:00	01:14:45pm	New	Sensor	07292016- Excavation Deep Floor part 2 - Class 1.SSF
SU 2	-0.51	39,551	396210.33	4566644.76	1282.801	1.60	0.80	Uncorrected	Pro 6H	7/29/2016 0:00	12:37:13pm	New	Sensor	07292016- Excavation Deep Floor part 2 - Class 1.SSF
SU 2	-0.52	39,521	396227.32	4566629.53	1287.615	1.50	0.80	Uncorrected	Pro 6H	7/29/2016 0:00	12:50:05pm	New	Sensor	07292016- Excavation Deep Floor part 2 - Class 1.SSF
SU 2	-0.52	39,521	396240.66	4566635.22	1284.856	1.70	0.90	Uncorrected	Pro 6H	7/29/2016 0:00	01:08:29pm	New	Sensor	07292016- Excavation Deep Floor part 2 - Class 1.SSF
SU 2	-0.52	39,514	396218.81	4566628.99	1287.291	1.90	0.90	Uncorrected	Pro 6H	7/29/2016 0:00	12:47:15pm	New	Sensor	07292016- Excavation Deep Floor part 2 - Class 1.SSF
SU 2	-0.53	39,452	396210.33	4566644.72	1282.817	1.60	0.80	Uncorrected	Pro 6H	7/29/2016 0:00	12:37:08pm	New	Sensor	07292016- Excavation Deep Floor part 2 - Class 1.SSF
SU 2	-0.53	39,443	396210.32	4566644.73	1282.815	1.60	0.80	Uncorrected	Pro 6H	7/29/2016 0:00	12:37:09pm	New	Sensor	07292016- Excavation Deep Floor part 2 - Class 1.SSF
SU 2	-0.53	39,442	396233.86	4566645.04	1287.296	1.50	0.80	Uncorrected	Pro 6H	7/29/2016 0:00	01:11:11pm	New	Sensor	07292016- Excavation Deep Floor part 2 - Class 1.SSF
SU 2	-0.56	39,315	396230.56	4566619.35	1288.261	1.80	1.10	Uncorrected	Pro 6H	7/29/2016 0:00	01:01:00pm	New	Sensor	07292016- Excavation Deep Floor part 2 - Class 1.SSF
SU 2	-0.56	39,313	396236.98	4566633.12	1287.516	1.50	0.80	Uncorrected	Pro 6H	7/29/2016 0:00	12:50:38pm	New	Sensor	07292016- Excavation Deep Floor part 2 - Class 1.SSF
SU 2	-0.56	39,313	396212.71	4566642.96	1287.367	1.40	0.80	Uncorrected	Pro 6H	7/29/2016 0:00	01:13:42pm	New	Sensor	07292016- Excavation Deep Floor part 2 - Class 1.SSF
SU 2	-0.57	39,274	396230.29	4566638.24	1279.28	1.90	0.90	Uncorrected	Pro 6H	7/29/2016 0:00	12:38:11pm	New	Sensor	07292016- Excavation Deep Floor part 2 - Class 1.SSF
SU 2	-0.57	39,255	396224.42	4566618.54	1289.689	1.50	0.80	Uncorrected	Pro 6H	7/29/2016 0:00	12:49:23pm	New	Sensor	07292016- Excavation Deep Floor part 2 - Class 1.SSF
SU 2	-0.57	39,250	396227.49	4566629.76	1287.227	1.50	0.80	Uncorrected	Pro 6H	7/29/2016 0:00	12:50:06pm	New	Sensor	07292016- Excavation Deep Floor part 2 - Class 1.SSF
SU 2	-0.57	39,248	396210.22	4566644.71	1282.85	1.60	0.80	Uncorrected	Pro 6H	7/29/2016 0:00	12:37:07pm	New	Sensor	07292016- Excavation Deep Floor part 2 - Class 1.SSF
SU 2	-0.58	39,239	396227.98	4566631.08	1286.241	1.90	0.90	Uncorrected	Pro 6H	7/29/2016 0:00	12:45:32pm	New	Sensor	07292016- Excavation Deep Floor part 2 - Class 1.SSF
SU 2	-0.58	39,234	396214.97	4566640.49	1286.813	1.40	0.80	Uncorrected	Pro 6H	7/29/2016 0:00	01:12:36pm	New	Sensor	07292016- Excavation Deep Floor part 2 - Class 1.SSF
SU 2	-0.59	39,159	396210.25	4566644.6	1282.785	1.60	0.80	Uncorrected	Pro 6H	7/29/2016 0:00	12:37:20pm	New	Sensor	07292016- Excavation Deep Floor part 2 - Class 1.SSF
SU 2	-0.59	39,159	396216.6	4566640.01	1286.134	1.40	0.80	Uncorrected	Pro 6H	7/29/2016 0:00	01:13:08pm	New	Sensor	07292016- Excavation Deep Floor part 2 - Class 1.SSF
SU 2	-0.6	39,143	396227.36	4566629.79	1287.638	1.50	0.80	Uncorrected	Pro 6H	7/29/2016 0:00	12:50:08pm	New	Sensor	07292016- Excavation Deep Floor part 2 - Class 1.SSF
SU 2	-0.6	39,133	396236.8	4566633.84	1287.249	1.50	0.80	Uncorrected	Pro 6H	7/29/2016 0:00	12:50:43pm	New	Sensor	07292016- Excavation Deep Floor part 2 - Class 1.SSF
SU 2	-0.6	39,117	396236.79	4566633.25	1287.493	1.50	0.80	Uncorrected	Pro 6H	7/29/2016 0:00	12:50:40pm	New	Sensor	07292016- Excavation Deep Floor part 2 - Class 1.SSF
SU 2	-0.61	39,091	396214.19	4566643.96	1287.373	1.40	0.80	Uncorrected	Pro 6H	7/29/2016 0:00	01:15:01pm	New	Sensor	07292016- Excavation Deep Floor part 2 - Class 1.SSF
SU 2	-0.61	39,070	396211.22	4566644.37	1282.536	1.60	0.80	Uncorrected	Pro 6H	7/29/2016 0:00	12:37:22pm	New	Sensor	07292016- Excavation Deep Floor part 2 - Class 1.SSF
SU 2	-0.63	38,968	396233.17	4566645.86	1287.497	1.50	0.80	Uncorrected	Pro 6H	7/29/2016 0:00	01:10:50pm	New	Sensor	07292016- Excavation Deep Floor part 2 - Class 1.SSF
SU 2	-0.64	38,963	396230.99	4566617.29	1288.329	1.50	0.80	Uncorrected	Pro 6H	7/29/2016 0:00	01:00:53pm	New	Sensor	07292016- Excavation Deep Floor part 2 - Class 1.SSF
SU 2	-0.64	38,945	396213.41	4566644.59	1287.693	1.40	0.80	Uncorrected	Pro 6H	7/29/2016 0:00	01:15:04pm	New	Sensor	07292016- Excavation Deep Floor part 2 - Class 1.SSF
SU 2	-0.64	38,932	396232.89	4566646.2	1287.621	1.50	0.80	Uncorrected	Pro 6H	7/29/2016 0:00	01:10:51pm	New	Sensor	07292016- Excavation Deep Floor part 2 - Class 1.SSF

SU	Z-Score	CPM	Easting	Northing	MSL	PDOP	HDOP	CorrType	RcvrType	GPS_Date	GPS_Time	Update	FeatName	Datafile
SU 2	-0.65	38,880	396213.18	4566641.99	1287.502	1.40	0.80	Uncorrected	Pro 6H	7/29/2016 0:00	01:12:40pm	New	Sensor	07292016- Excavation Deep Floor part 2 - Class 1.SSF
SU 2	-0.66	38,840	396215.47	4566642.17	1287.169	1.40	0.80	Uncorrected	Pro 6H	7/29/2016 0:00	01:15:26pm	New	Sensor	07292016- Excavation Deep Floor part 2 - Class 1.SSF
SU 2	-0.67	38,824	396215.72	4566624.38	1289.896	1.50	0.80	Uncorrected	Pro 6H	7/29/2016 0:00	12:48:30pm	New	Sensor	07292016- Excavation Deep Floor part 2 - Class 1.SSF
SU 2	-0.67	38,808	396215.37	4566625.39	1288.544	1.90	0.90	Uncorrected	Pro 6H	7/29/2016 0:00	12:47:40pm	New	Sensor	07292016- Excavation Deep Floor part 2 - Class 1.SSF
SU 2	-0.67	38,784	396219.69	4566629.82	1286.965	1.90	0.90	Uncorrected	Pro 6H	7/29/2016 0:00	12:47:17pm	New	Sensor	07292016- Excavation Deep Floor part 2 - Class 1.SSF
SU 2	-0.67	38,783	396213.3	4566624.56	1288.933	1.90	0.90	Uncorrected	Pro 6H	7/29/2016 0:00	12:46:56pm	New	Sensor	07292016- Excavation Deep Floor part 2 - Class 1.SSF
SU 2	-0.68	38,777	396215.33	4566623.78	1290.078	1.50	0.80	Uncorrected	Pro 6H	7/29/2016 0:00	12:48:40pm	New	Sensor	07292016- Excavation Deep Floor part 2 - Class 1.SSF
SU 2	-0.68	38,772	396215.03	4566625.14	1288.633	1.90	0.90	Uncorrected	Pro 6H	7/29/2016 0:00	12:47:41pm	New	Sensor	07292016- Excavation Deep Floor part 2 - Class 1.SSF
SU 2	-0.68	38,767	396236.76	4566635.96	1285.038	1.70	1.10	Uncorrected	Pro 6H	7/29/2016 0:00	01:08:58pm	New	Sensor	07292016- Excavation Deep Floor part 2 - Class 1.SSF
SU 2	-0.69	38,718	396223.57	4566617.92	1290.076	1.50	0.80	Uncorrected	Pro 6H	7/29/2016 0:00	12:49:31pm	New	Sensor	07292016- Excavation Deep Floor part 2 - Class 1.SSF
SU 2	-0.7	38,668	396230.32	4566616.3	1284.604	1.50	0.80	Uncorrected	Pro 6H	7/29/2016 0:00	01:00:09pm	New	Sensor	07292016- Excavation Deep Floor part 2 - Class 1.SSF
SU 2	-0.7	38,647	396214.74	4566643.6	1287.128	1.40	0.80	Uncorrected	Pro 6H	7/29/2016 0:00	01:15:00pm	New	Sensor	07292016- Excavation Deep Floor part 2 - Class 1.SSF
SU 2	-0.71	38,615	396227.48	4566629.87	1287.978	1.50	0.80	Uncorrected	Pro 6H	7/29/2016 0:00	12:50:09pm	New	Sensor	07292016- Excavation Deep Floor part 2 - Class 1.SSF
SU 2	-0.73	38,520	396212.34	4566643.05	1287.807	1.40	0.80	Uncorrected	Pro 6H	7/29/2016 0:00	01:12:58pm	New	Sensor	07292016- Excavation Deep Floor part 2 - Class 1.SSF
SU 2	-0.75	38,430	396224.14	4566617.71	1290.075	1.50	0.80	Uncorrected	Pro 6H	7/29/2016 0:00	12:49:25pm	New	Sensor	07292016- Excavation Deep Floor part 2 - Class 1.SSF
SU 2	-0.75	38,430	396213.05	4566643.61	1288.078	1.40	0.80	Uncorrected	Pro 6H	7/29/2016 0:00	01:15:22pm	New	Sensor	07292016- Excavation Deep Floor part 2 - Class 1.SSF
SU 2	-0.75	38,419	396216.19	4566624.74	1289.752	1.50	0.80	Uncorrected	Pro 6H	7/29/2016 0:00	12:48:29pm	New	Sensor	07292016- Excavation Deep Floor part 2 - Class 1.SSF
SU 2	-0.76	38,371	396210.2	4566644.58	1288.596	1.40	0.80	Uncorrected	Pro 6H	7/29/2016 0:00	01:12:54pm	New	Sensor	07292016- Excavation Deep Floor part 2 - Class 1.SSF
SU 2	-0.76	38,365	396214.67	4566624.04	1288.913	1.90	0.90	Uncorrected	Pro 6H	7/29/2016 0:00	12:47:52pm	New	Sensor	07292016- Excavation Deep Floor part 2 - Class 1.SSF
SU 2	-0.77	38,344	396214.05	4566625.95	1288.581	1.90	0.90	Uncorrected	Pro 6H	7/29/2016 0:00	12:46:40pm	New	Sensor	07292016- Excavation Deep Floor part 2 - Class 1.SSF
SU 2	-0.78	38,313	396215.14	4566642.6	1287.172	1.40	0.80	Uncorrected	Pro 6H	7/29/2016 0:00	01:15:58pm	New	Sensor	07292016- Excavation Deep Floor part 2 - Class 1.SSF
SU 2	-0.79	38,222	396230.37	4566617.37	1285.86	1.80	1.10	Uncorrected	Pro 6H	7/29/2016 0:00	01:00:12pm	New	Sensor	07292016- Excavation Deep Floor part 2 - Class 1.SSF
SU 2	-0.8	38,206	396210.33	4566644.76	1282.804	1.60	0.80	Uncorrected	Pro 6H	7/29/2016 0:00	12:37:12pm	New	Sensor	07292016- Excavation Deep Floor part 2 - Class 1.SSF
SU 2	-0.8	38,199	396210.68	4566644.35	1282.648	1.60	0.80	Uncorrected	Pro 6H	7/29/2016 0:00	12:37:21pm	New	Sensor	07292016- Excavation Deep Floor part 2 - Class 1.SSF
SU 2	-0.8	38,179	396212.32	4566645.39	1288.058	1.40	0.80	Uncorrected	Pro 6H	7/29/2016 0:00	01:15:05pm	New	Sensor	07292016- Excavation Deep Floor part 2 - Class 1.SSF
SU 2	-0.82	38,127	396211.55	4566643.68	1287.753	1.40	0.80	Uncorrected	Pro 6H	7/29/2016 0:00	01:13:44pm	New	Sensor	07292016- Excavation Deep Floor part 2 - Class 1.SSF
SU 2	-0.82	38,105	396214.51	4566642.42	1286.748	1.40	0.80	Uncorrected	Pro 6H	7/29/2016 0:00	01:14:04pm	New	Sensor	07292016- Excavation Deep Floor part 2 - Class 1.SSF
SU 2	-0.82	38,100	396216.34	4566625.65	1288.498	1.90	0.90	Uncorrected	Pro 6H	7/29/2016 0:00	12:47:58pm	New	Sensor	07292016- Excavation Deep Floor part 2 - Class 1.SSF
SU 2	-0.83	38,062	396213.77	4566644.17	1287.518	1.40	0.80	Uncorrected	Pro 6H	7/29/2016 0:00	01:15:02pm	New	Sensor	07292016- Excavation Deep Floor part 2 - Class 1.SSF
SU 2	-0.83	38,037	396210.33	4566644.77	1282.797	1.60	0.80	Uncorrected	Pro 6H	7/29/2016 0:00	12:37:15pm	New	Sensor	07292016- Excavation Deep Floor part 2 - Class 1.SSF
SU 2	-0.84	38,028	396210.33	4566644.77	1282.799	1.60	0.80	Uncorrected	Pro 6H	7/29/2016 0:00	12:37:14pm	New	Sensor	07292016- Excavation Deep Floor part 2 - Class 1.SSF
SU 2	-0.86	37,940	396210.32	4566644.75	1282.815	1.60	0.80	Uncorrected	Pro 6H	7/29/2016 0:00	12:37:10pm	New	Sensor	07292016- Excavation Deep Floor part 2 - Class 1.SSF
SU 2	-0.86	37,909	396223.73	4566618.22	1290.07	1.50	0.80	Uncorrected	Pro 6H	7/29/2016 0:00	12:49:32pm	New	Sensor	07292016- Excavation Deep Floor part 2 - Class 1.SSF
SU 2	-0.86	37,907	396223.45	4566617.38	1290.067	1.50	0.80	Uncorrected	Pro 6H	7/29/2016 0:00	12:49:28pm	New	Sensor	07292016- Excavation Deep Floor part 2 - Class 1.SSF
SU 2	-0.87	37,874	396223.47	4566617.72	1290.068	1.50	0.80	Uncorrected	Pro 6H	7/29/2016 0:00	12:49:30pm	New	Sensor	07292016- Excavation Deep Floor part 2 - Class 1.SSF
SU 2	-0.87	37,870	396212.66	4566643.89	1287.862	1.40	0.80	Uncorrected	Pro 6H	7/29/2016 0:00	01:16:02pm	New	Sensor	07292016- Excavation Deep Floor part 2 - Class 1.SSF
SU 2	-0.88	37,808	396213.56	4566624.15	1289.116	1.90	0.90	Uncorrected	Pro 6H	7/29/2016 0:00	12:47:45pm	New	Sensor	07292016- Excavation Deep Floor part 2 - Class 1.SSF
SU 2	-0.89	37,770	396212.82	4566642.39	1287.605	1.40	0.80	Uncorrected	Pro 6H	7/29/2016 0:00	01:12:40pm	New	Sensor	07292016- Excavation Deep Floor part 2 - Class 1.SSF
SU 2	-0.89	37,770	396212.84	4566642.72	1287.571	1.40	0.80	Uncorrected	Pro 6H	7/29/2016 0:00	01:13:00pm	New	Sensor	07292016- Excavation Deep Floor part 2 - Class 1.SSF
SU 2	-0.89	37,767	396211.72	4566644.36	1287.983	1.40	0.80	Uncorrected	Pro 6H	7/29/2016 0:00	01:13:58pm	New	Sensor	07292016- Excavation Deep Floor part 2 - Class 1.SSF
SU 2	-0.9	37,740	396224.4	4566619.03	1289.475	1.50	0.80	Uncorrected	Pro 6H	7/29/2016 0:00	12:49:22pm	New	Sensor	07292016- Excavation Deep Floor part 2 - Class 1.SSF
SU 2	-0.92	37,654	396213.13	4566624.39	1288.953	1.90	0.90	Uncorrected	Pro 6H	7/29/2016 0:00	12:46:55pm	New	Sensor	07292016- Excavation Deep Floor part 2 - Class 1.SSF
SU 2	-0.92	37,629	396211.01	4566643.74	1288.179	1.40	0.80	Uncorrected	Pro 6H	7/29/2016 0:00	01:12:44pm	New	Sensor	07292016- Excavation Deep Floor part 2 - Class 1.SSF
SU 2	-0.93	37,597	396223.77	4566617.33	1290.075	1.50	0.80	Uncorrected	Pro 6H	7/29/2016 0:00	12:49:26pm	New	Sensor	07292016- Excavation Deep Floor part 2 - Class 1.SSF
SU 2	-0.93	37,582	396213.22	4566642.26	1287.439	1.40	0.80	Uncorrected	Pro 6H	7/29/2016 0:00	01:13:00pm	New	Sensor	07292016- Excavation Deep Floor part 2 - Class 1.SSF
SU 2	-0.94	37,545	396211.01	4566646.96	1288.586	1.40	0.80	Uncorrected	Pro 6H	7/29/2016 0:00	01:15:08pm	New	Sensor	07292016- Excavation Deep Floor part 2 - Class 1.SSF
SU 2	-0.94	37,541	396214.3	4566623.8	1289.005	1.90	0.90	Uncorrected	Pro 6H	7/29/2016 0:00	12:47:51pm	New	Sensor	07292016- Excavation Deep Floor part 2 - Class 1.SSF
SU 2	-0.94	37,537	396210.25	4566644.77	1282.835	1.60	0.80	Uncorrected	Pro 6H	7/29/2016 0:00	12:37:17pm	New	Sensor	07292016- Excavation Deep Floor part 2 - Class 1.SSF
SU 2	-0.95	37,477	396230.15	4566616.52	1285.109	1.50	0.80	Uncorrected	Pro 6H	7/29/2016 0:00	01:00:10pm	New	Sensor	07292016- Excavation Deep Floor part 2 - Class 1.SSF
SU 2	-0.95	37,477	396232.56	4566646.81	1287.855	1.50	0.80	Uncorrected	Pro 6H	7/29/2016 0:00	01:11:06pm	New	Sensor	07292016- Excavation Deep Floor part 2 - Class 1.SSF
SU 2	-0.96	37,453	396216.41	4566641.06	1286.633	1.40	0.80	Uncorrected	Pro 6H	7/29/2016 0:00	01:15:54pm	New	Sensor	07292016- Excavation Deep Floor part 2 - Class 1.SSF
SU 2	-0.96	37,449	396230.68	4566616.27	1283.061	1.50	0.80	Uncorrected	Pro 6H	7/29/2016 0:00	01:00:06pm	New	Sensor	07292016- Excavation Deep Floor part 2 - Class 1.SSF

SU	Z-Score	CPM	Easting	Northing	MSL	PDOP	HDOP	CorrType	RcvrType	GPS_Date	GPS_Time	Update	FeatName	Datafile
SU 2	-0.96	37,444	396209.73	4566645.03	1288.784	1.40	0.80	Uncorrected	Pro 6H	7/29/2016 0:00	01:12:53pm	New	Sensor	07292016- Excavation Deep Floor part 2 - Class 1.SSF
SU 2	-0.98	37,341	396210.87	4566644.18	1287.999	1.40	0.80	Uncorrected	Pro 6H	7/29/2016 0:00	01:13:44pm	New	Sensor	07292016- Excavation Deep Floor part 2 - Class 1.SSF
SU 2	-0.99	37,308	396211.01	4566644.65	1288.188	1.40	0.80	Uncorrected	Pro 6H	7/29/2016 0:00	01:13:56pm	New	Sensor	07292016- Excavation Deep Floor part 2 - Class 1.SSF
SU 2	-1.01	37,204	396211.91	4566645.95	1288.215	1.40	0.80	Uncorrected	Pro 6H	7/29/2016 0:00	01:15:06pm	New	Sensor	07292016- Excavation Deep Floor part 2 - Class 1.SSF
SU 2	-1.03	37,116	396230.33	4566616.82	1282.167	1.50	0.80	Uncorrected	Pro 6H	7/29/2016 0:00	01:00:05pm	New	Sensor	07292016- Excavation Deep Floor part 2 - Class 1.SSF
SU 2	-1.03	37,115	396210.29	4566644.63	1288.27	1.40	0.80	Uncorrected	Pro 6H	7/29/2016 0:00	01:13:46pm	New	Sensor	07292016- Excavation Deep Floor part 2 - Class 1.SSF
SU 2	-1.03	37,113	396214.61	4566624.96	1288.725	1.90	0.90	Uncorrected	Pro 6H	7/29/2016 0:00	12:47:42pm	New	Sensor	07292016- Excavation Deep Floor part 2 - Class 1.SSF
SU 2	-1.04	37,094	396211.25	4566643.85	1288.202	1.40	0.80	Uncorrected	Pro 6H	7/29/2016 0:00	01:12:56pm	New	Sensor	07292016- Excavation Deep Floor part 2 - Class 1.SSF
SU 2	-1.04	37,075	396233.56	4566645.25	1287.341	1.50	0.80	Uncorrected	Pro 6H	7/29/2016 0:00	01:10:49pm	New	Sensor	07292016- Excavation Deep Floor part 2 - Class 1.SSF
SU 2	-1.05	37,036	396230.33	4566618.13	1288.306	1.50	0.80	Uncorrected	Pro 6H	7/29/2016 0:00	01:00:56pm	New	Sensor	07292016- Excavation Deep Floor part 2 - Class 1.SSF
SU 2	-1.05	37,018	396211.05	4566644.23	1288.367	1.40	0.80	Uncorrected	Pro 6H	7/29/2016 0:00	01:12:56pm	New	Sensor	07292016- Excavation Deep Floor part 2 - Class 1.SSF
SU 2	-1.06	36,992	396214	4566624.53	1288.959	1.90	0.90	Uncorrected	Pro 6H	7/29/2016 0:00	12:47:44pm	New	Sensor	07292016- Excavation Deep Floor part 2 - Class 1.SSF
SU 2	-1.06	36,982	396212.28	4566642.75	1287.784	1.40	0.80	Uncorrected	Pro 6H	7/29/2016 0:00	01:12:42pm	New	Sensor	07292016- Excavation Deep Floor part 2 - Class 1.SSF
SU 2	-1.07	36,953	396230.63	4566616.2	1284.175	1.50	0.80	Uncorrected	Pro 6H	7/29/2016 0:00	01:00:08pm	New	Sensor	07292016- Excavation Deep Floor part 2 - Class 1.SSF
SU 2	-1.07	36,932	396230.82	4566616.19	1283.651	1.50	0.80	Uncorrected	Pro 6H	7/29/2016 0:00	01:00:07pm	New	Sensor	07292016- Excavation Deep Floor part 2 - Class 1.SSF
SU 2	-1.08	36,892	396210.09	4566647.42	1288.786	1.40	0.80	Uncorrected	Pro 6H	7/29/2016 0:00	01:15:14pm	New	Sensor	07292016- Excavation Deep Floor part 2 - Class 1.SSF
SU 2	-1.08	36,876	396210.19	4566644.87	1282.88	1.60	0.80	Uncorrected	Pro 6H	7/29/2016 0:00	12:37:19pm	New	Sensor	07292016- Excavation Deep Floor part 2 - Class 1.SSF
SU 2	-1.09	36,859	396230.41	4566618.51	1288.311	1.50	0.80	Uncorrected	Pro 6H	7/29/2016 0:00	01:00:57pm	New	Sensor	07292016- Excavation Deep Floor part 2 - Class 1.SSF
SU 2	-1.1	36,779	396210.02	4566645.4	1288.628	1.40	0.80	Uncorrected	Pro 6H	7/29/2016 0:00	01:13:54pm	New	Sensor	07292016- Excavation Deep Floor part 2 - Class 1.SSF
SU 2	-1.11	36,761	396213.3	4566625.51	1288.877	1.90	0.90	Uncorrected	Pro 6H	7/29/2016 0:00	12:46:42pm	New	Sensor	07292016- Excavation Deep Floor part 2 - Class 1.SSF
SU 2	-1.11	36,761	396213.42	4566643.55	1287.696	1.40	0.80	Uncorrected	Pro 6H	7/29/2016 0:00	01:16:00pm	New	Sensor	07292016- Excavation Deep Floor part 2 - Class 1.SSF
SU 2	-1.11	36,744	396210.26	4566644.79	1282.856	1.60	0.80	Uncorrected	Pro 6H	7/29/2016 0:00	12:37:18pm	New	Sensor	07292016- Excavation Deep Floor part 2 - Class 1.SSF
SU 2	-1.11	36,741	396230.83	4566617.28	1288.284	1.50	0.80	Uncorrected	Pro 6H	7/29/2016 0:00	01:00:54pm	New	Sensor	07292016- Excavation Deep Floor part 2 - Class 1.SSF
SU 2	-1.12	36,729	396230.19	4566616.87	1285.513	1.50	0.80	Uncorrected	Pro 6H	7/29/2016 0:00	01:00:11pm	New	Sensor	07292016- Excavation Deep Floor part 2 - Class 1.SSF
SU 2	-1.12	36,708	396212.47	4566643.32	1287.543	1.40	0.80	Uncorrected	Pro 6H	7/29/2016 0:00	01:13:42pm	New	Sensor	07292016- Excavation Deep Floor part 2 - Class 1.SSF
SU 2	-1.12	36,693	396231.01	4566617.58	1288.354	1.50	0.80	Uncorrected	Pro 6H	7/29/2016 0:00	01:00:52pm	New	Sensor	07292016- Excavation Deep Floor part 2 - Class 1.SSF
SU 2	-1.13	36,669	396223.44	4566617.26	1290.063	1.50	0.80	Uncorrected	Pro 6H	7/29/2016 0:00	12:49:27pm	New	Sensor	07292016- Excavation Deep Floor part 2 - Class 1.SSF
SU 2	-1.13	36,661	396230.48	4566619.13	1288.267	1.80	1.10	Uncorrected	Pro 6H	7/29/2016 0:00	01:00:59pm	New	Sensor	07292016- Excavation Deep Floor part 2 - Class 1.SSF
SU 2	-1.14	36,635	396211.66	4566643.13	1287.938	1.40	0.80	Uncorrected	Pro 6H	7/29/2016 0:00	01:12:42pm	New	Sensor	07292016- Excavation Deep Floor part 2 - Class 1.SSF
SU 2	-1.16	36,542	396212.87	4566624.45	1288.975	1.90	0.90	Uncorrected	Pro 6H	7/29/2016 0:00	12:46:44pm	New	Sensor	07292016- Excavation Deep Floor part 2 - Class 1.SSF
SU 2	-1.16	36,529	396209.77	4566644.4	1288.669	1.40	0.80	Uncorrected	Pro 6H	7/29/2016 0:00	01:12:46pm	New	Sensor	07292016- Excavation Deep Floor part 2 - Class 1.SSF
SU 2	-1.16	36,527	396212.12	4566644.27	1288.123	1.40	0.80	Uncorrected	Pro 6H	7/29/2016 0:00	01:16:02pm	New	Sensor	07292016- Excavation Deep Floor part 2 - Class 1.SSF
SU 2	-1.16	36,526	396213.68	4566625.68	1288.765	1.90	0.90	Uncorrected	Pro 6H	7/29/2016 0:00	12:46:41pm	New	Sensor	07292016- Excavation Deep Floor part 2 - Class 1.SSF
SU 2	-1.17	36,481	396212.58	4566644.05	1288.338	1.40	0.80	Uncorrected	Pro 6H	7/29/2016 0:00	01:15:22pm	New	Sensor	07292016- Excavation Deep Floor part 2 - Class 1.SSF
SU 2	-1.18	36,424	396214.86	4566624	1290.134	1.50	0.80	Uncorrected	Pro 6H	7/29/2016 0:00	12:48:32pm	New	Sensor	07292016- Excavation Deep Floor part 2 - Class 1.SSF
SU 2	-1.19	36,388	396232.16	4566647.23	1288.026	1.50	0.80	Uncorrected	Pro 6H	7/29/2016 0:00	01:11:05pm	New	Sensor	07292016- Excavation Deep Floor part 2 - Class 1.SSF
SU 2	-1.19	36,376	396215.35	4566624.12	1290.013	1.50	0.80	Uncorrected	Pro 6H	7/29/2016 0:00	12:48:31pm	New	Sensor	07292016- Excavation Deep Floor part 2 - Class 1.SSF
SU 2	-1.19	36,373	396232.65	4566646.48	1287.857	1.50	0.80	Uncorrected	Pro 6H	7/29/2016 0:00	01:10:52pm	New	Sensor	07292016- Excavation Deep Floor part 2 - Class 1.SSF
SU 2	-1.21	36,305	396210.32	4566644.76	1282.81	1.60	0.80	Uncorrected	Pro 6H	7/29/2016 0:00	12:37:11pm	New	Sensor	07292016- Excavation Deep Floor part 2 - Class 1.SSF
SU 2	-1.21	36,269	396210.34	4566644.77	1282.789	1.60	0.80	Uncorrected	Pro 6H	7/29/2016 0:00	12:37:16pm	New	Sensor	07292016- Excavation Deep Floor part 2 - Class 1.SSF
SU 2	-1.22	36,261	396210.62	4566645.74	1288.912	1.40	0.80	Uncorrected	Pro 6H	7/29/2016 0:00	01:16:06pm	New	Sensor	07292016- Excavation Deep Floor part 2 - Class 1.SSF
SU 2	-1.22	36,252	396231.38	4566618.58	1288.266	1.50	0.80	Uncorrected	Pro 6H	7/29/2016 0:00	01:00:49pm	New	Sensor	07292016- Excavation Deep Floor part 2 - Class 1.SSF
SU 2	-1.22	36,243	396211.78	4566643.24	1287.947	1.40	0.80	Uncorrected	Pro 6H	7/29/2016 0:00	01:12:58pm	New	Sensor	07292016- Excavation Deep Floor part 2 - Class 1.SSF
SU 2	-1.22	36,238	396233.35	4566645.88	1287.533	1.50	0.80	Uncorrected	Pro 6H	7/29/2016 0:00	01:11:09pm	New	Sensor	07292016- Excavation Deep Floor part 2 - Class 1.SSF
SU 2	-1.22	36,224	396210.7	4566647.11	1288.59	1.40	0.80	Uncorrected	Pro 6H	7/29/2016 0:00	01:15:10pm	New	Sensor	07292016- Excavation Deep Floor part 2 - Class 1.SSF
SU 2	-1.24	36,130	396213	4566625.12	1288.94	1.90	0.90	Uncorrected	Pro 6H	7/29/2016 0:00	12:46:43pm	New	Sensor	07292016- Excavation Deep Floor part 2 - Class 1.SSF
SU 2	-1.25	36,112	396210.57	4566644.31	1288.477	1.40	0.80	Uncorrected	Pro 6H	7/29/2016 0:00	01:12:55pm	New	Sensor	07292016- Excavation Deep Floor part 2 - Class 1.SSF
SU 2	-1.25	36,102	396209.3	4566644.67	1288.863	1.40	0.80	Uncorrected	Pro 6H	7/29/2016 0:00	01:12:46pm	New	Sensor	07292016- Excavation Deep Floor part 2 - Class 1.SSF
SU 2	-1.26	36,062	396210.97	4566645.44	1288.954	1.40	0.80	Uncorrected	Pro 6H	7/29/2016 0:00	01:15:18pm	New	Sensor	07292016- Excavation Deep Floor part 2 - Class 1.SSF
SU 2	-1.27	36,016	396209.34	4566645.31	1288.847	1.40	0.80	Uncorrected	Pro 6H	7/29/2016 0:00	01:12:52pm	New	Sensor	07292016- Excavation Deep Floor part 2 - Class 1.SSF
SU 2	-1.27	36,003	396211.97	4566644.59	1288.523	1.40	0.80	Uncorrected	Pro 6H	7/29/2016 0:00	01:15:20pm	New	Sensor	07292016- Excavation Deep Floor part 2 - Class 1.SSF
SU 2	-1.3	35,884	396230.43	4566618.91	1288.27	1.80	1.10	Uncorrected	Pro 6H	7/29/2016 0:00	01:00:58pm	New	Sensor	07292016- Excavation Deep Floor part 2 - Class 1.SSF

SU	Z-Score	CPM	Easting	Northing	MSL	PDOP	HDOP	CorrType	RcvrType	GPS_Date	GPS_Time	Update	FeatName	Datafile
SU 2	-1.31	35,825	396230.33	4566617.56	1288.266	1.50	0.80	Uncorrected	Pro 6H	7/29/2016 0:00	01:00:55pm	New	Sensor	07292016- Excavation Deep Floor part 2 - Class 1.SSF
SU 2	-1.31	35,821	396211.31	4566646.5	1288.451	1.40	0.80	Uncorrected	Pro 6H	7/29/2016 0:00	01:15:07pm	New	Sensor	07292016- Excavation Deep Floor part 2 - Class 1.SSF
SU 2	-1.34	35,674	396210.05	4566644.76	1282.882	1.60	0.80	Uncorrected	Pro 6H	7/29/2016 0:00	12:37:06pm	New	Sensor	07292016- Excavation Deep Floor part 2 - Class 1.SSF
SU 2	-1.35	35,618	396209.8	4566644.89	1288.467	1.40	0.80	Uncorrected	Pro 6H	7/29/2016 0:00	01:13:46pm	New	Sensor	07292016- Excavation Deep Floor part 2 - Class 1.SSF
SU 2	-1.36	35,594	396210.46	4566645.01	1288.433	1.40	0.80	Uncorrected	Pro 6H	7/29/2016 0:00	01:13:56pm	New	Sensor	07292016- Excavation Deep Floor part 2 - Class 1.SSF
SU 2	-1.37	35,567	396209.13	4566646.61	1288.908	1.40	0.80	Uncorrected	Pro 6H	7/29/2016 0:00	01:13:52pm	New	Sensor	07292016- Excavation Deep Floor part 2 - Class 1.SSF
SU 2	-1.37	35,553	396208.54	4566645.75	1288.839	1.40	0.80	Uncorrected	Pro 6H	7/29/2016 0:00	01:13:50pm	New	Sensor	07292016- Excavation Deep Floor part 2 - Class 1.SSF
SU 2	-1.37	35,535	396231.08	4566617.89	1288.377	1.50	0.80	Uncorrected	Pro 6H	7/29/2016 0:00	01:00:51pm	New	Sensor	07292016- Excavation Deep Floor part 2 - Class 1.SSF
SU 2	-1.37	35,533	396208.53	4566645.26	1288.87	1.40	0.80	Uncorrected	Pro 6H	7/29/2016 0:00	01:13:48pm	New	Sensor	07292016- Excavation Deep Floor part 2 - Class 1.SSF
SU 2	-1.37	35,528	396214.35	4566624.78	1288.812	1.90	0.90	Uncorrected	Pro 6H	7/29/2016 0:00	12:47:43pm	New	Sensor	07292016- Excavation Deep Floor part 2 - Class 1.SSF
SU 2	-1.39	35,456	396210.66	4566647.19	1288.62	1.40	0.80	Uncorrected	Pro 6H	7/29/2016 0:00	01:15:10pm	New	Sensor	07292016- Excavation Deep Floor part 2 - Class 1.SSF
SU 2	-1.41	35,357	396210.55	4566644.19	1288.381	1.40	0.80	Uncorrected	Pro 6H	7/29/2016 0:00	01:12:44pm	New	Sensor	07292016- Excavation Deep Floor part 2 - Class 1.SSF
SU 2	-1.41	35,355	396212.75	4566624.24	1289.002	1.90	0.90	Uncorrected	Pro 6H	7/29/2016 0:00	12:46:45pm	New	Sensor	07292016- Excavation Deep Floor part 2 - Class 1.SSF
SU 2	-1.41	35,343	396231.23	4566618.22	1288.345	1.50	0.80	Uncorrected	Pro 6H	7/29/2016 0:00	01:00:50pm	New	Sensor	07292016- Excavation Deep Floor part 2 - Class 1.SSF
SU 2	-1.42	35,321	396211.36	4566645.04	1288.427	1.40	0.80	Uncorrected	Pro 6H	7/29/2016 0:00	01:16:04pm	New	Sensor	07292016- Excavation Deep Floor part 2 - Class 1.SSF
SU 2	-1.44	35,234	396208.53	4566645.16	1289	1.40	0.80	Uncorrected	Pro 6H	7/29/2016 0:00	01:12:49pm	New	Sensor	07292016- Excavation Deep Floor part 2 - Class 1.SSF
SU 2	-1.44	35,224	396208.95	4566645.85	1288.86	1.40	0.80	Uncorrected	Pro 6H	7/29/2016 0:00	01:12:51pm	New	Sensor	07292016- Excavation Deep Floor part 2 - Class 1.SSF
SU 2	-1.44	35,216	396223.59	4566617.55	1290.06	1.50	0.80	Uncorrected	Pro 6H	7/29/2016 0:00	12:49:29pm	New	Sensor	07292016- Excavation Deep Floor part 2 - Class 1.SSF
SU 2	-1.45	35,175	396211.47	4566644.9	1288.704	1.40	0.80	Uncorrected	Pro 6H	7/29/2016 0:00	01:15:20pm	New	Sensor	07292016- Excavation Deep Floor part 2 - Class 1.SSF
SU 2	-1.47	35,080	396210.15	4566646.43	1288.963	1.40	0.80	Uncorrected	Pro 6H	7/29/2016 0:00	01:15:16pm	New	Sensor	07292016- Excavation Deep Floor part 2 - Class 1.SSF
SU 2	-1.49	34,988	396208.67	4566646.28	1288.827	1.40	0.80	Uncorrected	Pro 6H	7/29/2016 0:00	01:13:50pm	New	Sensor	07292016- Excavation Deep Floor part 2 - Class 1.SSF
SU 2	-1.51	34,910	396210.48	4566645.56	1288.956	1.40	0.80	Uncorrected	Pro 6H	7/29/2016 0:00	01:16:10pm	New	Sensor	07292016- Excavation Deep Floor part 2 - Class 1.SSF
SU 2	-1.51	34,882	396210.48	4566645.47	1288.96	1.40	0.80	Uncorrected	Pro 6H	7/29/2016 0:00	01:16:09pm	New	Sensor	07292016- Excavation Deep Floor part 2 - Class 1.SSF
SU 2	-1.54	34,735	396208.71	4566645.03	1288.952	1.40	0.80	Uncorrected	Pro 6H	7/29/2016 0:00	01:12:48pm	New	Sensor	07292016- Excavation Deep Floor part 2 - Class 1.SSF
SU 2	-1.55	34,690	396210.45	4566645.9	1288.943	1.40	0.80	Uncorrected	Pro 6H	7/29/2016 0:00	01:15:18pm	New	Sensor	07292016- Excavation Deep Floor part 2 - Class 1.SSF
SU 2	-1.57	34,614	396209.08	4566644.91	1288.704	1.40	0.80	Uncorrected	Pro 6H	7/29/2016 0:00	01:13:48pm	New	Sensor	07292016- Excavation Deep Floor part 2 - Class 1.SSF
SU 2	-1.58	34,578	396208.54	4566645.76	1288.979	1.40	0.80	Uncorrected	Pro 6H	7/29/2016 0:00	01:12:50pm	New	Sensor	07292016- Excavation Deep Floor part 2 - Class 1.SSF
SU 2	-1.59	34,525	396210.51	4566645.64	1288.965	1.40	0.80	Uncorrected	Pro 6H	7/29/2016 0:00	01:16:06pm	New	Sensor	07292016- Excavation Deep Floor part 2 - Class 1.SSF
SU 2	-1.6	34,483	396210.53	4566646.84	1288.879	1.40	0.80	Uncorrected	Pro 6H	7/29/2016 0:00	01:15:16pm	New	Sensor	07292016- Excavation Deep Floor part 2 - Class 1.SSF
SU 2	-1.61	34,445	396210.45	4566645.7	1288.959	1.40	0.80	Uncorrected	Pro 6H	7/29/2016 0:00	01:16:07pm	New	Sensor	07292016- Excavation Deep Floor part 2 - Class 1.SSF
SU 2	-1.61	34,418	396212.73	4566624.15	1289.003	1.90	0.90	Uncorrected	Pro 6H	7/29/2016 0:00	12:46:48pm	New	Sensor	07292016- Excavation Deep Floor part 2 - Class 1.SSF
SU 2	-1.63	34,315	396209.61	4566645.59	1288.733	1.40	0.80	Uncorrected	Pro 6H	7/29/2016 0:00	01:13:54pm	New	Sensor	07292016- Excavation Deep Floor part 2 - Class 1.SSF
SU 2	-1.64	34,311	396212.63	4566624.17	1289	1.90	0.90	Uncorrected	Pro 6H	7/29/2016 0:00	12:46:50pm	New	Sensor	07292016- Excavation Deep Floor part 2 - Class 1.SSF
SU 2	-1.64	34,301	396209.26	4566646.05	1288.867	1.40	0.80	Uncorrected	Pro 6H	7/29/2016 0:00	01:13:52pm	New	Sensor	07292016- Excavation Deep Floor part 2 - Class 1.SSF
SU 2	-1.64	34,291	396210.46	4566645.78	1288.997	1.40	0.80	Uncorrected	Pro 6H	7/29/2016 0:00	01:16:08pm	New	Sensor	07292016- Excavation Deep Floor part 2 - Class 1.SSF
SU 2	-1.67	34,156	396212.85	4566624.16	1289.013	1.90	0.90	Uncorrected	Pro 6H	7/29/2016 0:00	12:46:53pm	New	Sensor	07292016- Excavation Deep Floor part 2 - Class 1.SSF
SU 2	-1.67	34,147	396212.7	4566624.16	1289.013	1.90	0.90	Uncorrected	Pro 6H	7/29/2016 0:00	12:46:52pm	New	Sensor	07292016- Excavation Deep Floor part 2 - Class 1.SSF
SU 2	-1.68	34,099	396213.02	4566624.34	1288.991	1.90	0.90	Uncorrected	Pro 6H	7/29/2016 0:00	12:46:54pm	New	Sensor	07292016- Excavation Deep Floor part 2 - Class 1.SSF
SU 2	-1.68	34,079	396210.86	4566647.1	1288.542	1.40	0.80	Uncorrected	Pro 6H	7/29/2016 0:00	01:15:12pm	New	Sensor	07292016- Excavation Deep Floor part 2 - Class 1.SSF
SU 2	-1.71	33,956	396211.12	4566646.32	1287.932	1.40	0.80	Uncorrected	Pro 6H	7/29/2016 0:00	01:15:12pm	New	Sensor	07292016- Excavation Deep Floor part 2 - Class 1.SSF
SU 2	-1.74	33,807	396231.06	4566648.16	1288.44	1.50	0.80	Uncorrected	Pro 6H	7/29/2016 0:00	01:10:57pm	New	Sensor	07292016- Excavation Deep Floor part 2 - Class 1.SSF
SU 2	-1.76	33,712	396210.56	4566645.5	1288.904	1.40	0.80	Uncorrected	Pro 6H	7/29/2016 0:00	01:16:12pm	New	Sensor	07292016- Excavation Deep Floor part 2 - Class 1.SSF
SU 2	-1.78	33,627	396212.66	4566624.19	1289.013	1.90	0.90	Uncorrected	Pro 6H	7/29/2016 0:00	12:46:51pm	New	Sensor	07292016- Excavation Deep Floor part 2 - Class 1.SSF
SU 2	-1.79	33,580	396210.9	4566645.25	1288.656	1.40	0.80	Uncorrected	Pro 6H	7/29/2016 0:00	01:16:04pm	New	Sensor	07292016- Excavation Deep Floor part 2 - Class 1.SSF
SU 2	-1.81	33,513	396230.59	4566648.42	1288.68	1.50	0.80	Uncorrected	Pro 6H	7/29/2016 0:00	01:11:00pm	New	Sensor	07292016- Excavation Deep Floor part 2 - Class 1.SSF
SU 2	-1.84	33,354	396231.88	4566647.71	1288.193	1.50	0.80	Uncorrected	Pro 6H	7/29/2016 0:00	01:11:04pm	New	Sensor	07292016- Excavation Deep Floor part 2 - Class 1.SSF
SU 2	-1.86	33,273	396232.55	4566646.91	1287.953	1.50	0.80	Uncorrected	Pro 6H	7/29/2016 0:00	01:10:53pm	New	Sensor	07292016- Excavation Deep Floor part 2 - Class 1.SSF
SU 2	-1.87	33,207	396210.52	4566645.53	1288.934	1.40	0.80	Uncorrected	Pro 6H	7/29/2016 0:00	01:16:11pm	New	Sensor	07292016- Excavation Deep Floor part 2 - Class 1.SSF
SU 2	-1.95	32,837	396231.86	4566647.73	1288.225	1.50	0.80	Uncorrected	Pro 6H	7/29/2016 0:00	01:10:55pm	New	Sensor	07292016- Excavation Deep Floor part 2 - Class 1.SSF
SU 2	-1.96	32,794	396212.69	4566624.14	1288.995	1.90	0.90	Uncorrected	Pro 6H	7/29/2016 0:00	12:46:47pm	New	Sensor	07292016- Excavation Deep Floor part 2 - Class 1.SSF
SU 2	-1.98	32,724	396212.68	4566624.14	1288.998	1.90	0.90	Uncorrected	Pro 6H	7/29/2016 0:00	12:46:49pm	New	Sensor	07292016- Excavation Deep Floor part 2 - Class 1.SSF
SU 2	-2	32,609	396210.28	4566647.61	1288.674	1.40	0.80	Uncorrected	Pro 6H	7/29/2016 0:00	01:15:14pm	New	Sensor	07292016- Excavation Deep Floor part 2 - Class 1.SSF

SU	Z-Score	CPM	Easting	Northing	MSL	PDOP	HDOP	CorrType	RcvrType	GPS_Date	GPS_Time	Update	FeatName	Datafile
SU 2	-2.03	32,468	396232.12	4566647.17	1288.076	1.50	0.80	Uncorrected	Pro 6H	7/29/2016 0:00	01:10:54pm	New	Sensor	07292016- Excavation Deep Floor part 2 - Class 1.SSF
SU 2	-2.07	32,293	396230.53	4566648.13	1288.577	1.50	0.80	Uncorrected	Pro 6H	7/29/2016 0:00	01:10:59pm	New	Sensor	07292016- Excavation Deep Floor part 2 - Class 1.SSF
SU 2	-2.07	32,288	396230.88	4566648.63	1288.631	1.50	0.80	Uncorrected	Pro 6H	7/29/2016 0:00	01:11:01pm	New	Sensor	07292016- Excavation Deep Floor part 2 - Class 1.SSF
SU 2	-2.19	31,732	396230.61	4566648.13	1288.562	1.50	0.80	Uncorrected	Pro 6H	7/29/2016 0:00	01:10:58pm	New	Sensor	07292016- Excavation Deep Floor part 2 - Class 1.SSF
SU 2	-2.25	31,458	396212.68	4566624.18	1289.007	1.90	0.90	Uncorrected	Pro 6H	7/29/2016 0:00	12:46:46pm	New	Sensor	07292016- Excavation Deep Floor part 2 - Class 1.SSF
SU 2	-2.36	30,949	396231.38	4566647.82	1288.325	1.50	0.80	Uncorrected	Pro 6H	7/29/2016 0:00	01:10:56pm	New	Sensor	07292016- Excavation Deep Floor part 2 - Class 1.SSF
SU 2	-2.46	30,458	396231.65	4566648.22	1288.348	1.50	0.80	Uncorrected	Pro 6H	7/29/2016 0:00	01:11:03pm	New	Sensor	07292016- Excavation Deep Floor part 2 - Class 1.SSF
SU 2	-2.76	29,072	396231.42	4566648.55	1288.494	1.50	0.80	Uncorrected	Pro 6H	7/29/2016 0:00	01:11:02pm	New	Sensor	07292016- Excavation Deep Floor part 2 - Class 1.SSF
SU 2	2.54	53,745	396239.36	4566639.68	1284.891	1.30	0.70	Uncorrected	Pro 6H	8/1/2016 0:00	01:34:47pm	New	Sensor	08012016-Deep Excavation Floor.SSF
SU 2	2.48	53,475	396239.32	4566638.77	1284.805	1.30	0.70	Uncorrected	Pro 6H	8/1/2016 0:00	01:36:36pm	New	Sensor	08012016-Deep Excavation Floor.SSF
SU 2	2.4	53,101	396239.82	4566640.21	1284.635	1.30	0.70	Uncorrected	Pro 6H	8/1/2016 0:00	01:34:34pm	New	Sensor	08012016-Deep Excavation Floor.SSF
SU 2	2.37	52,951	396241.45	4566639.46	1285.799	1.30	0.70	Uncorrected	Pro 6H	8/1/2016 0:00	01:36:50pm	New	Sensor	08012016-Deep Excavation Floor.SSF
SU 2	2.36	52,889	396242.26	4566639.84	1285.436	1.30	0.70	Uncorrected	Pro 6H	8/1/2016 0:00	01:36:46pm	New	Sensor	08012016-Deep Excavation Floor.SSF
SU 2	2.36	52,885	396240.99	4566638.52	1285.174	1.30	0.70	Uncorrected	Pro 6H	8/1/2016 0:00	01:36:42pm	New	Sensor	08012016-Deep Excavation Floor.SSF
SU 2	2.32	52,722	396239.28	4566640.37	1284.738	1.30	0.70	Uncorrected	Pro 6H	8/1/2016 0:00	01:34:40pm	New	Sensor	08012016-Deep Excavation Floor.SSF
SU 2	2.24	52,368	396240.09	4566639.58	1284.036	1.30	0.70	Uncorrected	Pro 6H	8/1/2016 0:00	01:34:37pm	New	Sensor	08012016-Deep Excavation Floor.SSF
SU 2	2.18	52,087	396240.91	4566639.33	1285.826	1.30	0.70	Uncorrected	Pro 6H	8/1/2016 0:00	01:36:50pm	New	Sensor	08012016-Deep Excavation Floor.SSF
SU 2	2.18	52,058	396240.35	4566640.07	1284.627	1.30	0.70	Uncorrected	Pro 6H	8/1/2016 0:00	01:34:43pm	New	Sensor	08012016-Deep Excavation Floor.SSF
SU 2	2.12	51,774	396240.63	4566639.59	1284.724	1.30	0.70	Uncorrected	Pro 6H	8/1/2016 0:00	01:34:44pm	New	Sensor	08012016-Deep Excavation Floor.SSF
SU 2	2.1	51,692	396240.33	4566638.76	1285.912	1.30	0.70	Uncorrected	Pro 6H	8/1/2016 0:00	01:36:52pm	New	Sensor	08012016-Deep Excavation Floor.SSF
SU 2	2.08	51,591	396241.42	4566639.03	1285.251	1.30	0.70	Uncorrected	Pro 6H	8/1/2016 0:00	01:36:44pm	New	Sensor	08012016-Deep Excavation Floor.SSF
SU 2	2.02	51,322	396242.38	4566639.8	1285.54	1.30	0.70	Uncorrected	Pro 6H	8/1/2016 0:00	01:36:47pm	New	Sensor	08012016-Deep Excavation Floor.SSF
SU 2	2.02	51,312	396240.08	4566639.58	1284.212	1.30	0.70	Uncorrected	Pro 6H	8/1/2016 0:00	01:34:38pm	New	Sensor	08012016-Deep Excavation Floor.SSF
SU 2	1.93	50,928	396239.91	4566639.67	1284.545	1.30	0.70	Uncorrected	Pro 6H	8/1/2016 0:00	01:34:38pm	New	Sensor	08012016-Deep Excavation Floor.SSF
SU 2	1.87	50,645	396239.37	4566639.96	1284.801	1.30	0.70	Uncorrected	Pro 6H	8/1/2016 0:00	01:34:34pm	New	Sensor	08012016-Deep Excavation Floor.SSF
SU 2	1.85	50,525	396242.03	4566639.79	1285.741	1.30	0.70	Uncorrected	Pro 6H	8/1/2016 0:00	01:36:49pm	New	Sensor	08012016-Deep Excavation Floor.SSF
SU 2	1.8	50,282	396238.47	4566640.09	1284.917	1.30	0.70	Uncorrected	Pro 6H	8/1/2016 0:00	01:34:31pm	New	Sensor	08012016-Deep Excavation Floor.SSF
SU 2	1.78	50,223	396238.77	4566638.27	1284.909	1.30	0.70	Uncorrected	Pro 6H	8/1/2016 0:00	01:36:34pm	New	Sensor	08012016-Deep Excavation Floor.SSF
SU 2	1.77	50,172	396238.44	4566638.08	1284.988	1.30	0.70	Uncorrected	Pro 6H	8/1/2016 0:00	01:36:34pm	New	Sensor	08012016-Deep Excavation Floor.SSF
SU 2	1.77	50,170	396239.63	4566640.22	1284.704	1.30	0.70	Uncorrected	Pro 6H	8/1/2016 0:00	01:34:41pm	New	Sensor	08012016-Deep Excavation Floor.SSF
SU 2	1.72	49,931	396237.88	4566639.84	1284.941	1.30	0.70	Uncorrected	Pro 6H	8/1/2016 0:00	01:34:30pm	New	Sensor	08012016-Deep Excavation Floor.SSF
SU 2	1.72	49,917	396241.58	4566639.46	1285.321	1.30	0.70	Uncorrected	Pro 6H	8/1/2016 0:00	01:36:44pm	New	Sensor	08012016-Deep Excavation Floor.SSF
SU 2	1.7	49,822	396238.96	4566640.25	1284.845	1.30	0.70	Uncorrected	Pro 6H	8/1/2016 0:00	01:34:32pm	New	Sensor	08012016-Deep Excavation Floor.SSF
SU 2	1.68	49,755	396240.05	4566639.62	1284.064	1.30	0.70	Uncorrected	Pro 6H	8/1/2016 0:00	01:34:36pm	New	Sensor	08012016-Deep Excavation Floor.SSF
SU 2	1.59	49,340	396242.39	4566639.9	1285.651	1.30	0.70	Uncorrected	Pro 6H	8/1/2016 0:00	01:36:48pm	New	Sensor	08012016-Deep Excavation Floor.SSF
SU 2	1.5	48,920	396239.46	4566638.1	1286.137	1.30	0.70	Uncorrected	Pro 6H	8/1/2016 0:00	01:36:54pm	New	Sensor	08012016-Deep Excavation Floor.SSF
SU 2	1.45	48,686	396238.74	4566639.68	1284.955	1.30	0.70	Uncorrected	Pro 6H	8/1/2016 0:00	01:34:48pm	New	Sensor	08012016-Deep Excavation Floor.SSF
SU 2	1.33	48,090	396239.06	4566640.09	1284.873	1.30	0.70	Uncorrected	Pro 6H	8/1/2016 0:00	01:34:32pm	New	Sensor	08012016-Deep Excavation Floor.SSF
SU 2	1.31	48,023	396221.06	4566639.43	1285.729	1.30	0.70	Uncorrected	Pro 6H	8/1/2016 0:00	01:36:09pm	New	Sensor	08012016-Deep Excavation Floor.SSF
SU 2	1.29	47,932	396224.73	4566638.07	1285.69	1.30	0.70	Uncorrected	Pro 6H	8/1/2016 0:00	01:37:20pm	New	Sensor	08012016-Deep Excavation Floor.SSF
SU 2	1.27	47,843	396239.95	4566638.25	1286.016	1.30	0.70	Uncorrected	Pro 6H	8/1/2016 0:00	01:36:52pm	New	Sensor	08012016-Deep Excavation Floor.SSF
SU 2	1.27	47,840	396239.16	4566637.84	1286.179	1.30	0.70	Uncorrected	Pro 6H	8/1/2016 0:00	01:36:54pm	New	Sensor	08012016-Deep Excavation Floor.SSF
SU 2	1.21	47,540	396238.89	4566637.5	1286.137	1.30	0.70	Uncorrected	Pro 6H	8/1/2016 0:00	01:36:56pm	New	Sensor	08012016-Deep Excavation Floor.SSF
SU 2	1.19	47,453	396225.89	4566640.24	1285.356	1.30	0.70	Uncorrected	Pro 6H	8/1/2016 0:00	01:34:09pm	New	Sensor	08012016-Deep Excavation Floor.SSF
SU 2	1.16	47,324	396237.42	4566639.74	1285.035	1.30	0.70	Uncorrected	Pro 6H	8/1/2016 0:00	01:34:28pm	New	Sensor	08012016-Deep Excavation Floor.SSF
SU 2	1.14	47,227	396217.04	4566641.76	1286.55	1.30	0.70	Uncorrected	Pro 6H	8/1/2016 0:00	01:33:55pm	New	Sensor	08012016-Deep Excavation Floor.SSF
SU 2	1.13	47,167	396219.22	4566639.47	1285.915	1.30	0.70	Uncorrected	Pro 6H	8/1/2016 0:00	01:36:05pm	New	Sensor	08012016-Deep Excavation Floor.SSF
SU 2	1.12	47,123	396223.85	4566639.14	1285.208	1.30	0.70	Uncorrected	Pro 6H	8/1/2016 0:00	01:36:13pm	New	Sensor	08012016-Deep Excavation Floor.SSF
SU 2	1.1	47,059	396220.02	4566639.42	1285.87	1.30	0.70	Uncorrected	Pro 6H	8/1/2016 0:00	01:36:06pm	New	Sensor	08012016-Deep Excavation Floor.SSF
SU 2	1.09	47,014	396220.67	4566639.26	1285.814	1.30	0.70	Uncorrected	Pro 6H	8/1/2016 0:00	01:36:08pm	New	Sensor	08012016-Deep Excavation Floor.SSF
SU 2	1.04	46,756	396237.27	4566637.73	1284.922	1.30	0.70	Uncorrected	Pro 6H	8/1/2016 0:00	01:36:32pm	New	Sensor	08012016-Deep Excavation Floor.SSF
SU 2	0.99	46,532	396223.2	4566639.1	1285.254	1.30	0.70	Uncorrected	Pro 6H	8/1/2016 0:00	01:36:12pm	New	Sensor	08012016-Deep Excavation Floor.SSF

SU	Z-Score	CPM	Easting	Northing	MSL	PDOP	HDOP	CorrType	RcvrType	GPS_Date	GPS_Time	Update	FeatName	Datafile
SU 2	0.98	46,504	396236.48	4566637.99	1284.967	1.30	0.70	Uncorrected	Pro 6H	8/1/2016 0:00	01:36:30pm	New	Sensor	08012016-Deep Excavation Floor.SSF
SU 2	0.98	46,481	396227.5	4566638.64	1285.146	1.30	0.70	Uncorrected	Pro 6H	8/1/2016 0:00	01:36:18pm	New	Sensor	08012016-Deep Excavation Floor.SSF
SU 2	0.96	46,381	396218.19	4566639.84	1286.081	1.30	0.70	Uncorrected	Pro 6H	8/1/2016 0:00	01:36:03pm	New	Sensor	08012016-Deep Excavation Floor.SSF
SU 2	0.92	46,227	396227.03	4566637.8	1285.637	1.30	0.70	Uncorrected	Pro 6H	8/1/2016 0:00	01:37:17pm	New	Sensor	08012016-Deep Excavation Floor.SSF
SU 2	0.91	46,153	396224.09	4566638.07	1285.731	1.30	0.70	Uncorrected	Pro 6H	8/1/2016 0:00	01:37:20pm	New	Sensor	08012016-Deep Excavation Floor.SSF
SU 2	0.9	46,129	396237.76	4566637.81	1284.952	1.30	0.70	Uncorrected	Pro 6H	8/1/2016 0:00	01:36:32pm	New	Sensor	08012016-Deep Excavation Floor.SSF
SU 2	0.9	46,102	396216.01	4566642.64	1286.997	1.30	0.70	Uncorrected	Pro 6H	8/1/2016 0:00	01:33:52pm	New	Sensor	08012016-Deep Excavation Floor.SSF
SU 2	0.9	46,093	396232.04	4566637.11	1285.759	1.30	0.70	Uncorrected	Pro 6H	8/1/2016 0:00	01:37:10pm	New	Sensor	08012016-Deep Excavation Floor.SSF
SU 2	0.88	46,036	396218.46	4566640.77	1286.164	1.30	0.70	Uncorrected	Pro 6H	8/1/2016 0:00	01:33:58pm	New	Sensor	08012016-Deep Excavation Floor.SSF
SU 2	0.87	45,969	396222.39	4566639.12	1285.485	1.30	0.70	Uncorrected	Pro 6H	8/1/2016 0:00	01:36:11pm	New	Sensor	08012016-Deep Excavation Floor.SSF
SU 2	0.86	45,919	396221.37	4566638.08	1286.048	1.30	0.70	Uncorrected	Pro 6H	8/1/2016 0:00	01:37:24pm	New	Sensor	08012016-Deep Excavation Floor.SSF
SU 2	0.84	45,852	396221.5	4566640.55	1285.818	1.30	0.70	Uncorrected	Pro 6H	8/1/2016 0:00	01:34:03pm	New	Sensor	08012016-Deep Excavation Floor.SSF
SU 2	0.83	45,776	396219.52	4566638.42	1286.123	1.30	0.70	Uncorrected	Pro 6H	8/1/2016 0:00	01:37:28pm	New	Sensor	08012016-Deep Excavation Floor.SSF
SU 2	0.81	45,709	396220.64	4566638.21	1286.076	1.30	0.70	Uncorrected	Pro 6H	8/1/2016 0:00	01:37:26pm	New	Sensor	08012016-Deep Excavation Floor.SSF
SU 2	0.81	45,697	396233.25	4566638.92	1285.21	1.30	0.70	Uncorrected	Pro 6H	8/1/2016 0:00	01:34:56pm	New	Sensor	08012016-Deep Excavation Floor.SSF
SU 2	0.81	45,676	396219.47	4566639.28	1285.898	1.30	0.70	Uncorrected	Pro 6H	8/1/2016 0:00	01:36:06pm	New	Sensor	08012016-Deep Excavation Floor.SSF
SU 2	0.8	45,636	396221.85	4566639.33	1285.584	1.30	0.70	Uncorrected	Pro 6H	8/1/2016 0:00	01:36:10pm	New	Sensor	08012016-Deep Excavation Floor.SSF
SU 2	0.79	45,617	396217.57	4566641.29	1286.436	1.30	0.70	Uncorrected	Pro 6H	8/1/2016 0:00	01:33:56pm	New	Sensor	08012016-Deep Excavation Floor.SSF
SU 2	0.79	45,592	396224.41	4566639.24	1285.32	1.30	0.70	Uncorrected	Pro 6H	8/1/2016 0:00	01:35:13pm	New	Sensor	08012016-Deep Excavation Floor.SSF
SU 2	0.78	45,554	396218.73	4566638.58	1286.177	1.30	0.70	Uncorrected	Pro 6H	8/1/2016 0:00	01:37:30pm	New	Sensor	08012016-Deep Excavation Floor.SSF
SU 2	0.77	45,528	396217.99	4566638.53	1286.288	1.30	0.70	Uncorrected	Pro 6H	8/1/2016 0:00	01:37:30pm	New	Sensor	08012016-Deep Excavation Floor.SSF
SU 2	0.77	45,520	396228.13	4566638.67	1285.153	1.30	0.70	Uncorrected	Pro 6H	8/1/2016 0:00	01:36:18pm	New	Sensor	08012016-Deep Excavation Floor.SSF
SU 2	0.76	45,447	396227.79	4566639.02	1285.227	1.30	0.70	Uncorrected	Pro 6H	8/1/2016 0:00	01:35:05pm	New	Sensor	08012016-Deep Excavation Floor.SSF
SU 2	0.76	45,446	396220.95	4566640.26	1285.821	1.30	0.70	Uncorrected	Pro 6H	8/1/2016 0:00	01:35:19pm	New	Sensor	08012016-Deep Excavation Floor.SSF
SU 2	0.75	45,424	396217.98	4566641	1286.269	1.30	0.70	Uncorrected	Pro 6H	8/1/2016 0:00	01:33:57pm	New	Sensor	08012016-Deep Excavation Floor.SSF
SU 2	0.75	45,398	396218.88	4566640.57	1285.923	1.30	0.70	Uncorrected	Pro 6H	8/1/2016 0:00	01:35:22pm	New	Sensor	08012016-Deep Excavation Floor.SSF
SU 2	0.74	45,363	396229.91	4566639.13	1285.267	1.30	0.70	Uncorrected	Pro 6H	8/1/2016 0:00	01:35:01pm	New	Sensor	08012016-Deep Excavation Floor.SSF
SU 2	0.73	45,304	396222.64	4566638.14	1285.824	1.30	0.70	Uncorrected	Pro 6H	8/1/2016 0:00	01:37:22pm	New	Sensor	08012016-Deep Excavation Floor.SSF
SU 2	0.72	45,273	396222.08	4566640.42	1285.652	1.30	0.70	Uncorrected	Pro 6H	8/1/2016 0:00	01:34:04pm	New	Sensor	08012016-Deep Excavation Floor.SSF
SU 2	0.72	45,265	396234.36	4566639.62	1285.139	1.30	0.70	Uncorrected	Pro 6H	8/1/2016 0:00	01:34:22pm	New	Sensor	08012016-Deep Excavation Floor.SSF
SU 2	0.71	45,208	396224.85	4566639.25	1285.314	1.30	0.70	Uncorrected	Pro 6H	8/1/2016 0:00	01:35:12pm	New	Sensor	08012016-Deep Excavation Floor.SSF
SU 2	0.69	45,135	396218.69	4566639.61	1285.987	1.30	0.70	Uncorrected	Pro 6H	8/1/2016 0:00	01:36:04pm	New	Sensor	08012016-Deep Excavation Floor.SSF
SU 2	0.68	45,104	396220.28	4566638.17	1286.033	1.30	0.70	Uncorrected	Pro 6H	8/1/2016 0:00	01:37:27pm	New	Sensor	08012016-Deep Excavation Floor.SSF
SU 2	0.68	45,098	396227.21	4566639.36	1285.259	1.30	0.70	Uncorrected	Pro 6H	8/1/2016 0:00	01:35:08pm	New	Sensor	08012016-Deep Excavation Floor.SSF
SU 2	0.67	45,060	396216.81	4566640.6	1286.464	1.30	0.70	Uncorrected	Pro 6H	8/1/2016 0:00	01:36:00pm	New	Sensor	08012016-Deep Excavation Floor.SSF
SU 2	0.67	45,031	396216.7	4566641.96	1286.68	1.30	0.70	Uncorrected	Pro 6H	8/1/2016 0:00	01:33:54pm	New	Sensor	08012016-Deep Excavation Floor.SSF
SU 2	0.67	45,028	396234.03	4566639.16	1285.144	1.30	0.70	Uncorrected	Pro 6H	8/1/2016 0:00	01:34:55pm	New	Sensor	08012016-Deep Excavation Floor.SSF
SU 2	0.67	45,027	396225.08	4566638.92	1285.207	1.30	0.70	Uncorrected	Pro 6H	8/1/2016 0:00	01:36:15pm	New	Sensor	08012016-Deep Excavation Floor.SSF
SU 2	0.66	44,976	396235.36	4566639.26	1285.128	1.30	0.70	Uncorrected	Pro 6H	8/1/2016 0:00	01:34:53pm	New	Sensor	08012016-Deep Excavation Floor.SSF
SU 2	0.65	44,936	396237.08	4566639.53	1285.022	1.30	0.70	Uncorrected	Pro 6H	8/1/2016 0:00	01:34:28pm	New	Sensor	08012016-Deep Excavation Floor.SSF
SU 2	0.65	44,930	396237.31	4566639.69	1285.161	1.30	0.70	Uncorrected	Pro 6H	8/1/2016 0:00	01:34:50pm	New	Sensor	08012016-Deep Excavation Floor.SSF
SU 2	0.64	44,908	396223.79	4566639.73	1285.362	1.30	0.70	Uncorrected	Pro 6H	8/1/2016 0:00	01:35:14pm	New	Sensor	08012016-Deep Excavation Floor.SSF
SU 2	0.64	44,893	396226.55	4566639.97	1285.318	1.30	0.70	Uncorrected	Pro 6H	8/1/2016 0:00	01:34:10pm	New	Sensor	08012016-Deep Excavation Floor.SSF
SU 2	0.64	44,887	396226.24	4566637.96	1285.754	1.30	0.70	Uncorrected	Pro 6H	8/1/2016 0:00	01:37:18pm	New	Sensor	08012016-Deep Excavation Floor.SSF
SU 2	0.61	44,779	396224.39	4566640.34	1285.339	1.30	0.70	Uncorrected	Pro 6H	8/1/2016 0:00	01:34:07pm	New	Sensor	08012016-Deep Excavation Floor.SSF
SU 2	0.6	44,736	396234.84	4566639.91	1285.12	1.30	0.70	Uncorrected	Pro 6H	8/1/2016 0:00	01:34:22pm	New	Sensor	08012016-Deep Excavation Floor.SSF
SU 2	0.56	44,544	396226.57	4566639.34	1285.288	1.30	0.70	Uncorrected	Pro 6H	8/1/2016 0:00	01:35:09pm	New	Sensor	08012016-Deep Excavation Floor.SSF
SU 2	0.56	44,523	396217.84	4566640.06	1286.193	1.30	0.70	Uncorrected	Pro 6H	8/1/2016 0:00	01:36:02pm	New	Sensor	08012016-Deep Excavation Floor.SSF
SU 2	0.56	44,510	396224.62	4566639.06	1285.204	1.30	0.70	Uncorrected	Pro 6H	8/1/2016 0:00	01:36:14pm	New	Sensor	08012016-Deep Excavation Floor.SSF
SU 2	0.55	44,465	396238.17	4566637.48	1286.136	1.30	0.70	Uncorrected	Pro 6H	8/1/2016 0:00	01:36:56pm	New	Sensor	08012016-Deep Excavation Floor.SSF
SU 2	0.54	44,416	396235.82	4566638.15	1284.99	1.30	0.70	Uncorrected	Pro 6H	8/1/2016 0:00	01:36:29pm	New	Sensor	08012016-Deep Excavation Floor.SSF
SU 2	0.53	44,401	396216.51	4566640.53	1286.501	1.30	0.70	Uncorrected	Pro 6H	8/1/2016 0:00	01:35:58pm	New	Sensor	08012016-Deep Excavation Floor.SSF

SU	Z-Score	CPM	Easting	Northing	MSL	PDOP	HDOP	CorrType	RcvrType	GPS_Date	GPS_Time	Update	FeatName	Datafile
SU 2	0.53	44,390	396228.3	4566639.23	1285.272	1.30	0.70	Uncorrected	Pro 6H	8/1/2016 0:00	01:35:04pm	New	Sensor	08012016-Deep Excavation Floor.SSF
SU 2	0.53	44,386	396221.49	4566640.04	1285.768	1.30	0.70	Uncorrected	Pro 6H	8/1/2016 0:00	01:35:18pm	New	Sensor	08012016-Deep Excavation Floor.SSF
SU 2	0.52	44,362	396228.67	4566639.19	1285.298	1.30	0.70	Uncorrected	Pro 6H	8/1/2016 0:00	01:35:03pm	New	Sensor	08012016-Deep Excavation Floor.SSF
SU 2	0.52	44,357	396223.62	4566640.33	1285.45	1.30	0.70	Uncorrected	Pro 6H	8/1/2016 0:00	01:34:06pm	New	Sensor	08012016-Deep Excavation Floor.SSF
SU 2	0.5	44,269	396227.75	4566637.94	1285.675	1.30	0.70	Uncorrected	Pro 6H	8/1/2016 0:00	01:37:16pm	New	Sensor	08012016-Deep Excavation Floor.SSF
SU 2	0.5	44,266	396237.33	4566637.4	1286.032	1.30	0.70	Uncorrected	Pro 6H	8/1/2016 0:00	01:36:58pm	New	Sensor	08012016-Deep Excavation Floor.SSF
SU 2	0.5	44,229	396218.22	4566640.72	1285.988	1.30	0.70	Uncorrected	Pro 6H	8/1/2016 0:00	01:35:23pm	New	Sensor	08012016-Deep Excavation Floor.SSF
SU 2	0.49	44,195	396219.63	4566640.31	1285.95	1.30	0.70	Uncorrected	Pro 6H	8/1/2016 0:00	01:35:21pm	New	Sensor	08012016-Deep Excavation Floor.SSF
SU 2	0.48	44,136	396225.99	4566639.44	1285.303	1.30	0.70	Uncorrected	Pro 6H	8/1/2016 0:00	01:35:10pm	New	Sensor	08012016-Deep Excavation Floor.SSF
SU 2	0.47	44,127	396214.52	4566643.31	1287.309	1.30	0.70	Uncorrected	Pro 6H	8/1/2016 0:00	01:35:30pm	New	Sensor	08012016-Deep Excavation Floor.SSF
SU 2	0.46	44,060	396214.91	4566643.39	1287.472	1.30	0.70	Uncorrected	Pro 6H	8/1/2016 0:00	01:33:49pm	New	Sensor	08012016-Deep Excavation Floor.SSF
SU 2	0.46	44,055	396216.95	4566640.31	1286.3	1.30	0.70	Uncorrected	Pro 6H	8/1/2016 0:00	01:36:01pm	New	Sensor	08012016-Deep Excavation Floor.SSF
SU 2	0.45	44,034	396225.47	4566639.24	1285.302	1.30	0.70	Uncorrected	Pro 6H	8/1/2016 0:00	01:35:11pm	New	Sensor	08012016-Deep Excavation Floor.SSF
SU 2	0.45	44,027	396217.61	4566641	1286.242	1.30	0.70	Uncorrected	Pro 6H	8/1/2016 0:00	01:35:24pm	New	Sensor	08012016-Deep Excavation Floor.SSF
SU 2	0.45	44,014	396225.21	4566640.16	1285.358	1.30	0.70	Uncorrected	Pro 6H	8/1/2016 0:00	01:34:08pm	New	Sensor	08012016-Deep Excavation Floor.SSF
SU 2	0.45	44,011	396225.57	4566637.95	1285.718	1.30	0.70	Uncorrected	Pro 6H	8/1/2016 0:00	01:37:18pm	New	Sensor	08012016-Deep Excavation Floor.SSF
SU 2	0.44	43,987	396223.37	4566639.79	1285.403	1.30	0.70	Uncorrected	Pro 6H	8/1/2016 0:00	01:35:15pm	New	Sensor	08012016-Deep Excavation Floor.SSF
SU 2	0.43	43,938	396234.02	4566637.38	1285.902	1.30	0.70	Uncorrected	Pro 6H	8/1/2016 0:00	01:37:06pm	New	Sensor	08012016-Deep Excavation Floor.SSF
SU 2	0.42	43,881	396237.89	4566639.61	1285.112	1.30	0.70	Uncorrected	Pro 6H	8/1/2016 0:00	01:34:49pm	New	Sensor	08012016-Deep Excavation Floor.SSF
SU 2	0.42	43,868	396222.71	4566640.37	1285.547	1.30	0.70	Uncorrected	Pro 6H	8/1/2016 0:00	01:34:05pm	New	Sensor	08012016-Deep Excavation Floor.SSF
SU 2	0.41	43,853	396227.98	4566639.85	1285.316	1.30	0.70	Uncorrected	Pro 6H	8/1/2016 0:00	01:34:12pm	New	Sensor	08012016-Deep Excavation Floor.SSF
SU 2	0.41	43,842	396230.91	4566639.17	1285.23	1.30	0.70	Uncorrected	Pro 6H	8/1/2016 0:00	01:34:17pm	New	Sensor	08012016-Deep Excavation Floor.SSF
SU 2	0.41	43,842	396217.27	4566639	1286.303	1.30	0.70	Uncorrected	Pro 6H	8/1/2016 0:00	01:37:32pm	New	Sensor	08012016-Deep Excavation Floor.SSF
SU 2	0.41	43,818	396223.26	4566637.83	1285.795	1.30	0.70	Uncorrected	Pro 6H	8/1/2016 0:00	01:37:21pm	New	Sensor	08012016-Deep Excavation Floor.SSF
SU 2	0.4	43,805	396216.25	4566642.31	1286.904	1.30	0.70	Uncorrected	Pro 6H	8/1/2016 0:00	01:33:52pm	New	Sensor	08012016-Deep Excavation Floor.SSF
SU 2	0.39	43,756	396221.77	4566638.14	1286.021	1.30	0.70	Uncorrected	Pro 6H	8/1/2016 0:00	01:37:24pm	New	Sensor	08012016-Deep Excavation Floor.SSF
SU 2	0.39	43,737	396231.36	4566639.13	1285.253	1.30	0.70	Uncorrected	Pro 6H	8/1/2016 0:00	01:34:59pm	New	Sensor	08012016-Deep Excavation Floor.SSF
SU 2	0.39	43,726	396226.52	4566638.84	1285.138	1.30	0.70	Uncorrected	Pro 6H	8/1/2016 0:00	01:36:16pm	New	Sensor	08012016-Deep Excavation Floor.SSF
SU 2	0.39	43,717	396229.9	4566637.49	1285.742	1.30	0.70	Uncorrected	Pro 6H	8/1/2016 0:00	01:37:13pm	New	Sensor	08012016-Deep Excavation Floor.SSF
SU 2	0.37	43,627	396225.98	4566638.95	1285.172	1.30	0.70	Uncorrected	Pro 6H	8/1/2016 0:00	01:36:16pm	New	Sensor	08012016-Deep Excavation Floor.SSF
SU 2	0.36	43,621	396235.45	4566637.43	1285.896	1.30	0.70	Uncorrected	Pro 6H	8/1/2016 0:00	01:37:05pm	New	Sensor	08012016-Deep Excavation Floor.SSF
SU 2	0.36	43,609	396230.5	4566639.29	1285.253	1.30	0.70	Uncorrected	Pro 6H	8/1/2016 0:00	01:34:16pm	New	Sensor	08012016-Deep Excavation Floor.SSF
SU 2	0.33	43,444	396216.2	4566640.78	1286.513	1.30	0.70	Uncorrected	Pro 6H	8/1/2016 0:00	01:35:58pm	New	Sensor	08012016-Deep Excavation Floor.SSF
SU 2	0.32	43,420	396237.21	4566637.71	1285.873	1.30	0.70	Uncorrected	Pro 6H	8/1/2016 0:00	01:37:02pm	New	Sensor	08012016-Deep Excavation Floor.SSF
SU 2	0.32	43,397	396228.46	4566637.81	1285.693	1.30	0.70	Uncorrected	Pro 6H	8/1/2016 0:00	01:37:15pm	New	Sensor	08012016-Deep Excavation Floor.SSF
SU 2	0.31	43,382	396229.67	4566638.64	1285.17	1.30	0.70	Uncorrected	Pro 6H	8/1/2016 0:00	01:36:20pm	New	Sensor	08012016-Deep Excavation Floor.SSF
SU 2	0.31	43,377	396220.29	4566638.11	1286.054	1.30	0.70	Uncorrected	Pro 6H	8/1/2016 0:00	01:37:26pm	New	Sensor	08012016-Deep Excavation Floor.SSF
SU 2	0.31	43,342	396227.68	4566639.34	1285.269	1.30	0.70	Uncorrected	Pro 6H	8/1/2016 0:00	01:35:06pm	New	Sensor	08012016-Deep Excavation Floor.SSF
SU 2	0.3	43,328	396222.06	4566640.15	1285.665	1.30	0.70	Uncorrected	Pro 6H	8/1/2016 0:00	01:35:17pm	New	Sensor	08012016-Deep Excavation Floor.SSF
SU 2	0.3	43,302	396236.57	4566639.49	1285.152	1.30	0.70	Uncorrected	Pro 6H	8/1/2016 0:00	01:34:51pm	New	Sensor	08012016-Deep Excavation Floor.SSF
SU 2	0.29	43,257	396231.3	4566638.55	1285.183	1.30	0.70	Uncorrected	Pro 6H	8/1/2016 0:00	01:36:24pm	New	Sensor	08012016-Deep Excavation Floor.SSF
SU 2	0.28	43,243	396237.19	4566637.1	1285.938	1.30	0.70	Uncorrected	Pro 6H	8/1/2016 0:00	01:37:00pm	New	Sensor	08012016-Deep Excavation Floor.SSF
SU 2	0.28	43,230	396230.45	4566637.39	1285.747	1.30	0.70	Uncorrected	Pro 6H	8/1/2016 0:00	01:37:12pm	New	Sensor	08012016-Deep Excavation Floor.SSF
SU 2	0.28	43,218	396234.44	4566638.39	1284.988	1.30	0.70	Uncorrected	Pro 6H	8/1/2016 0:00	01:36:28pm	New	Sensor	08012016-Deep Excavation Floor.SSF
SU 2	0.27	43,188	396230.69	4566638.61	1285.229	1.30	0.70	Uncorrected	Pro 6H	8/1/2016 0:00	01:36:23pm	New	Sensor	08012016-Deep Excavation Floor.SSF
SU 2	0.27	43,166	396236.52	4566637.43	1285.704	1.30	0.70	Uncorrected	Pro 6H	8/1/2016 0:00	01:36:59pm	New	Sensor	08012016-Deep Excavation Floor.SSF
SU 2	0.26	43,123	396228.49	4566639.66	1285.301	1.30	0.70	Uncorrected	Pro 6H	8/1/2016 0:00	01:34:13pm	New	Sensor	08012016-Deep Excavation Floor.SSF
SU 2	0.25	43,083	396231.38	4566637.29	1285.727	1.30	0.70	Uncorrected	Pro 6H	8/1/2016 0:00	01:37:11pm	New	Sensor	08012016-Deep Excavation Floor.SSF
SU 2	0.24	43,050	396229.22	4566639.24	1285.298	1.30	0.70	Uncorrected	Pro 6H	8/1/2016 0:00	01:35:02pm	New	Sensor	08012016-Deep Excavation Floor.SSF
SU 2	0.24	43,029	396229.01	4566637.62	1285.712	1.30	0.70	Uncorrected	Pro 6H	8/1/2016 0:00	01:37:14pm	New	Sensor	08012016-Deep Excavation Floor.SSF
SU 2	0.23	43,014	396235.53	4566639.92	1285.127	1.30	0.70	Uncorrected	Pro 6H	8/1/2016 0:00	01:34:24pm	New	Sensor	08012016-Deep Excavation Floor.SSF
SU 2	0.23	43,007	396232.94	4566639.2	1285.136	1.30	0.70	Uncorrected	Pro 6H	8/1/2016 0:00	01:34:20pm	New	Sensor	08012016-Deep Excavation Floor.SSF

SU	Z-Score	CPM	Easting	Northing	MSL	PDOP	HDOP	CorrType	RcvrType	GPS_Date	GPS_Time	Update	FeatName	Datafile
SU 2	0.23	42,995	396227.57	4566638.99	1285.197	1.30	0.70	Uncorrected	Pro 6H	8/1/2016 0:00	01:35:06pm	New	Sensor	08012016-Deep Excavation Floor.SSF
SU 2	0.23	42,981	396220.35	4566640.45	1285.885	1.30	0.70	Uncorrected	Pro 6H	8/1/2016 0:00	01:35:20pm	New	Sensor	08012016-Deep Excavation Floor.SSF
SU 2	0.23	42,970	396229.04	4566638.5	1285.17	1.30	0.70	Uncorrected	Pro 6H	8/1/2016 0:00	01:36:20pm	New	Sensor	08012016-Deep Excavation Floor.SSF
SU 2	0.22	42,948	396215.05	4566642.96	1287.058	1.30	0.70	Uncorrected	Pro 6H	8/1/2016 0:00	01:35:29pm	New	Sensor	08012016-Deep Excavation Floor.SSF
SU 2	0.22	42,931	396215.49	4566642.89	1287.119	1.30	0.70	Uncorrected	Pro 6H	8/1/2016 0:00	01:33:50pm	New	Sensor	08012016-Deep Excavation Floor.SSF
SU 2	0.2	42,834	396234.56	4566639.05	1285.172	1.30	0.70	Uncorrected	Pro 6H	8/1/2016 0:00	01:34:54pm	New	Sensor	08012016-Deep Excavation Floor.SSF
SU 2	0.19	42,829	396219.09	4566640.53	1286.112	1.30	0.70	Uncorrected	Pro 6H	8/1/2016 0:00	01:33:59pm	New	Sensor	08012016-Deep Excavation Floor.SSF
SU 2	0.18	42,745	396236.85	4566637.62	1285.93	1.30	0.70	Uncorrected	Pro 6H	8/1/2016 0:00	01:37:03pm	New	Sensor	08012016-Deep Excavation Floor.SSF
SU 2	0.17	42,701	396233.48	4566639.48	1285.135	1.30	0.70	Uncorrected	Pro 6H	8/1/2016 0:00	01:34:20pm	New	Sensor	08012016-Deep Excavation Floor.SSF
SU 2	0.16	42,675	396230.45	4566638.48	1285.175	1.30	0.70	Uncorrected	Pro 6H	8/1/2016 0:00	01:36:22pm	New	Sensor	08012016-Deep Excavation Floor.SSF
SU 2	0.14	42,564	396232.6	4566639.05	1285.226	1.30	0.70	Uncorrected	Pro 6H	8/1/2016 0:00	01:34:57pm	New	Sensor	08012016-Deep Excavation Floor.SSF
SU 2	0.13	42,544	396235.16	4566638.37	1284.981	1.30	0.70	Uncorrected	Pro 6H	8/1/2016 0:00	01:36:28pm	New	Sensor	08012016-Deep Excavation Floor.SSF
SU 2	0.13	42,520	396231.64	4566639.12	1285.181	1.30	0.70	Uncorrected	Pro 6H	8/1/2016 0:00	01:34:18pm	New	Sensor	08012016-Deep Excavation Floor.SSF
SU 2	0.12	42,486	396236.08	4566637.49	1285.88	1.30	0.70	Uncorrected	Pro 6H	8/1/2016 0:00	01:37:04pm	New	Sensor	08012016-Deep Excavation Floor.SSF
SU 2	0.12	42,465	396236.57	4566639.76	1285.042	1.30	0.70	Uncorrected	Pro 6H	8/1/2016 0:00	01:34:27pm	New	Sensor	08012016-Deep Excavation Floor.SSF
SU 2	0.11	42,431	396229.29	4566639.47	1285.275	1.30	0.70	Uncorrected	Pro 6H	8/1/2016 0:00	01:34:14pm	New	Sensor	08012016-Deep Excavation Floor.SSF
SU 2	0.1	42,410	396215.97	4566642.25	1286.73	1.30	0.70	Uncorrected	Pro 6H	8/1/2016 0:00	01:35:27pm	New	Sensor	08012016-Deep Excavation Floor.SSF
SU 2	0.1	42,393	396213.26	4566644.53	1288.116	1.30	0.70	Uncorrected	Pro 6H	8/1/2016 0:00	01:33:44pm	New	Sensor	08012016-Deep Excavation Floor.SSF
SU 2	0.1	42,376	396222.68	4566640.01	1285.535	1.30	0.70	Uncorrected	Pro 6H	8/1/2016 0:00	01:35:16pm	New	Sensor	08012016-Deep Excavation Floor.SSF
SU 2	0.1	42,373	396213.06	4566644.79	1288.249	1.30	0.70	Uncorrected	Pro 6H	8/1/2016 0:00	01:33:44pm	New	Sensor	08012016-Deep Excavation Floor.SSF
SU 2	0.09	42,321	396216.42	4566641.87	1286.527	1.30	0.70	Uncorrected	Pro 6H	8/1/2016 0:00	01:35:26pm	New	Sensor	08012016-Deep Excavation Floor.SSF
SU 2	0.09	42,318	396215.29	4566641.38	1286.903	1.30	0.70	Uncorrected	Pro 6H	8/1/2016 0:00	01:35:56pm	New	Sensor	08012016-Deep Excavation Floor.SSF
SU 2	0.08	42,307	396212.8	4566643.29	1287.828	1.30	0.70	Uncorrected	Pro 6H	8/1/2016 0:00	01:35:50pm	New	Sensor	08012016-Deep Excavation Floor.SSF
SU 2	0.07	42,232	396211.94	4566643.93	1288.14	1.30	0.70	Uncorrected	Pro 6H	8/1/2016 0:00	01:35:48pm	New	Sensor	08012016-Deep Excavation Floor.SSF
SU 2	0.05	42,177	396219.75	4566640.66	1285.976	1.30	0.70	Uncorrected	Pro 6H	8/1/2016 0:00	01:34:00pm	New	Sensor	08012016-Deep Excavation Floor.SSF
SU 2	0.05	42,171	396236.92	4566637.23	1285.945	1.30	0.70	Uncorrected	Pro 6H	8/1/2016 0:00	01:37:00pm	New	Sensor	08012016-Deep Excavation Floor.SSF
SU 2	0.03	42,053	396232.8	4566637.18	1285.818	1.30	0.70	Uncorrected	Pro 6H	8/1/2016 0:00	01:37:08pm	New	Sensor	08012016-Deep Excavation Floor.SSF
SU 2	0.03	42,048	396220.88	4566640.29	1285.824	1.30	0.70	Uncorrected	Pro 6H	8/1/2016 0:00	01:34:02pm	New	Sensor	08012016-Deep Excavation Floor.SSF
SU 2	0.01	41,957	396229.81	4566639.27	1285.256	1.30	0.70	Uncorrected	Pro 6H	8/1/2016 0:00	01:34:15pm	New	Sensor	08012016-Deep Excavation Floor.SSF
SU 2	0.01	41,955	396234.7	4566637.54	1285.927	1.30	0.70	Uncorrected	Pro 6H	8/1/2016 0:00	01:37:06pm	New	Sensor	08012016-Deep Excavation Floor.SSF
SU 2	0.01	41,952	396215.44	4566642.58	1286.983	1.30	0.70	Uncorrected	Pro 6H	8/1/2016 0:00	01:35:28pm	New	Sensor	08012016-Deep Excavation Floor.SSF
SU 2	-0.03	41,788	396212.32	4566643.62	1288.006	1.30	0.70	Uncorrected	Pro 6H	8/1/2016 0:00	01:35:49pm	New	Sensor	08012016-Deep Excavation Floor.SSF
SU 2	-0.03	41,779	396215.71	4566641.12	1286.728	1.30	0.70	Uncorrected	Pro 6H	8/1/2016 0:00	01:35:56pm	New	Sensor	08012016-Deep Excavation Floor.SSF
SU 2	-0.03	41,774	396230.59	4566639.07	1285.276	1.30	0.70	Uncorrected	Pro 6H	8/1/2016 0:00	01:35:00pm	New	Sensor	08012016-Deep Excavation Floor.SSF
SU 2	-0.06	41,631	396231.92	4566639.04	1285.238	1.30	0.70	Uncorrected	Pro 6H	8/1/2016 0:00	01:34:58pm	New	Sensor	08012016-Deep Excavation Floor.SSF
SU 2	-0.07	41,596	396213.32	4566643.16	1287.782	1.30	0.70	Uncorrected	Pro 6H	8/1/2016 0:00	01:35:51pm	New	Sensor	08012016-Deep Excavation Floor.SSF
SU 2	-0.1	41,448	396214.66	4566642.01	1287.266	1.30	0.70	Uncorrected	Pro 6H	8/1/2016 0:00	01:35:54pm	New	Sensor	08012016-Deep Excavation Floor.SSF
SU 2	-0.1	41,447	396216.26	4566639.54	1286.687	1.30	0.70	Uncorrected	Pro 6H	8/1/2016 0:00	01:37:34pm	New	Sensor	08012016-Deep Excavation Floor.SSF
SU 2	-0.11	41,408	396213.78	4566644.27	1287.977	1.30	0.70	Uncorrected	Pro 6H	8/1/2016 0:00	01:33:46pm	New	Sensor	08012016-Deep Excavation Floor.SSF
SU 2	-0.12	41,343	396236.49	4566640.11	1285.084	1.30	0.70	Uncorrected	Pro 6H	8/1/2016 0:00	01:34:26pm	New	Sensor	08012016-Deep Excavation Floor.SSF
SU 2	-0.14	41,293	396235.95	4566640.08	1285.122	1.30	0.70	Uncorrected	Pro 6H	8/1/2016 0:00	01:34:24pm	New	Sensor	08012016-Deep Excavation Floor.SSF
SU 2	-0.15	41,232	396214.12	4566642.2	1287.439	1.30	0.70	Uncorrected	Pro 6H	8/1/2016 0:00	01:35:53pm	New	Sensor	08012016-Deep Excavation Floor.SSF
SU 2	-0.16	41,185	396235.95	4566639.41	1285.166	1.30	0.70	Uncorrected	Pro 6H	8/1/2016 0:00	01:34:52pm	New	Sensor	08012016-Deep Excavation Floor.SSF
SU 2	-0.17	41,112	396214.91	4566641.78	1287.101	1.30	0.70	Uncorrected	Pro 6H	8/1/2016 0:00	01:35:55pm	New	Sensor	08012016-Deep Excavation Floor.SSF
SU 2	-0.2	41,011	396214.12	4566641.27	1287.424	1.30	0.70	Uncorrected	Pro 6H	8/1/2016 0:00	01:37:38pm	New	Sensor	08012016-Deep Excavation Floor.SSF
SU 2	-0.24	40,805	396215.22	4566643.13	1287.238	1.30	0.70	Uncorrected	Pro 6H	8/1/2016 0:00	01:33:50pm	New	Sensor	08012016-Deep Excavation Floor.SSF
SU 2	-0.25	40,774	396233.39	4566637.34	1285.873	1.30	0.70	Uncorrected	Pro 6H	8/1/2016 0:00	01:37:08pm	New	Sensor	08012016-Deep Excavation Floor.SSF
SU 2	-0.25	40,762	396213.69	4566641.81	1287.51	1.30	0.70	Uncorrected	Pro 6H	8/1/2016 0:00	01:37:39pm	New	Sensor	08012016-Deep Excavation Floor.SSF
SU 2	-0.25	40,755	396233.55	4566638.47	1285.041	1.30	0.70	Uncorrected	Pro 6H	8/1/2016 0:00	01:36:26pm	New	Sensor	08012016-Deep Excavation Floor.SSF
SU 2	-0.25	40,751	396215.65	4566640.12	1286.808	1.30	0.70	Uncorrected	Pro 6H	8/1/2016 0:00	01:37:34pm	New	Sensor	08012016-Deep Excavation Floor.SSF
SU 2	-0.25	40,743	396232.85	4566638.65	1285.127	1.30	0.70	Uncorrected	Pro 6H	8/1/2016 0:00	01:36:26pm	New	Sensor	08012016-Deep Excavation Floor.SSF
SU 2	-0.3	40,526	396217.13	4566641.51	1286.276	1.30	0.70	Uncorrected	Pro 6H	8/1/2016 0:00	01:35:24pm	New	Sensor	08012016-Deep Excavation Floor.SSF

SU	Z-Score	CPM	Easting	Northing	MSL	PDOP	HDOP	CorrType	RcvrType	GPS_Date	GPS_Time	Update	FeatName	Datafile
SU 2	-0.3	40,510	396216.75	4566639.31	1286.493	1.30	0.70	Uncorrected	Pro 6H	8/1/2016 0:00	01:37:32pm	New	Sensor	08012016-Deep Excavation Floor.SSF
SU 2	-0.33	40,390	396232.32	4566639.13	1285.155	1.30	0.70	Uncorrected	Pro 6H	8/1/2016 0:00	01:34:19pm	New	Sensor	08012016-Deep Excavation Floor.SSF
SU 2	-0.33	40,369	396213.71	4566642.59	1287.582	1.30	0.70	Uncorrected	Pro 6H	8/1/2016 0:00	01:35:52pm	New	Sensor	08012016-Deep Excavation Floor.SSF
SU 2	-0.35	40,274	396220.25	4566640.49	1285.873	1.30	0.70	Uncorrected	Pro 6H	8/1/2016 0:00	01:34:01pm	New	Sensor	08012016-Deep Excavation Floor.SSF
SU 2	-0.36	40,268	396212.09	4566642.95	1288.049	1.30	0.70	Uncorrected	Pro 6H	8/1/2016 0:00	01:37:42pm	New	Sensor	08012016-Deep Excavation Floor.SSF
SU 2	-0.37	40,214	396231.87	4566638.66	1285.164	1.30	0.70	Uncorrected	Pro 6H	8/1/2016 0:00	01:36:24pm	New	Sensor	08012016-Deep Excavation Floor.SSF
SU 2	-0.38	40,131	396214.12	4566643.45	1287.438	1.30	0.70	Uncorrected	Pro 6H	8/1/2016 0:00	01:35:30pm	New	Sensor	08012016-Deep Excavation Floor.SSF
SU 2	-0.44	39,893	396212.82	4566645.2	1288.432	1.30	0.70	Uncorrected	Pro 6H	8/1/2016 0:00	01:33:43pm	New	Sensor	08012016-Deep Excavation Floor.SSF
SU 2	-0.44	39,875	396212.83	4566642.47	1287.852	1.30	0.70	Uncorrected	Pro 6H	8/1/2016 0:00	01:37:40pm	New	Sensor	08012016-Deep Excavation Floor.SSF
SU 2	-0.45	39,812	396214.2	4566643.95	1287.715	1.30	0.70	Uncorrected	Pro 6H	8/1/2016 0:00	01:33:47pm	New	Sensor	08012016-Deep Excavation Floor.SSF
SU 2	-0.45	39,810	396211.46	4566644.07	1288.282	1.30	0.70	Uncorrected	Pro 6H	8/1/2016 0:00	01:35:47pm	New	Sensor	08012016-Deep Excavation Floor.SSF
SU 2	-0.47	39,719	396211.06	4566644.41	1288.373	1.30	0.70	Uncorrected	Pro 6H	8/1/2016 0:00	01:35:46pm	New	Sensor	08012016-Deep Excavation Floor.SSF
SU 2	-0.48	39,693	396227.23	4566639.92	1285.304	1.30	0.70	Uncorrected	Pro 6H	8/1/2016 0:00	01:34:11pm	New	Sensor	08012016-Deep Excavation Floor.SSF
SU 2	-0.48	39,689	396209.69	4566647.47	1289.283	1.30	0.70	Uncorrected	Pro 6H	8/1/2016 0:00	01:33:33pm	New	Sensor	08012016-Deep Excavation Floor.SSF
SU 2	-0.5	39,600	396209.84	4566647.93	1289.171	1.30	0.70	Uncorrected	Pro 6H	8/1/2016 0:00	01:37:58pm	New	Sensor	08012016-Deep Excavation Floor.SSF
SU 2	-0.52	39,493	396211.67	4566644.75	1288.198	1.30	0.70	Uncorrected	Pro 6H	8/1/2016 0:00	01:35:34pm	New	Sensor	08012016-Deep Excavation Floor.SSF
SU 2	-0.6	39,138	396215.13	4566640.74	1286.99	1.30	0.70	Uncorrected	Pro 6H	8/1/2016 0:00	01:37:36pm	New	Sensor	08012016-Deep Excavation Floor.SSF
SU 2	-0.6	39,108	396210.05	4566645.17	1288.662	1.30	0.70	Uncorrected	Pro 6H	8/1/2016 0:00	01:35:44pm	New	Sensor	08012016-Deep Excavation Floor.SSF
SU 2	-0.61	39,083	396214.49	4566643.64	1287.62	1.30	0.70	Uncorrected	Pro 6H	8/1/2016 0:00	01:33:48pm	New	Sensor	08012016-Deep Excavation Floor.SSF
SU 2	-0.68	38,747	396211.64	4566643.51	1288.155	1.30	0.70	Uncorrected	Pro 6H	8/1/2016 0:00	01:37:42pm	New	Sensor	08012016-Deep Excavation Floor.SSF
SU 2	-0.68	38,739	396208.71	4566646.11	1289.294	1.30	0.70	Uncorrected	Pro 6H	8/1/2016 0:00	01:37:50pm	New	Sensor	08012016-Deep Excavation Floor.SSF
SU 2	-0.69	38,717	396210.74	4566646.54	1289.149	1.30	0.70	Uncorrected	Pro 6H	8/1/2016 0:00	01:33:37pm	New	Sensor	08012016-Deep Excavation Floor.SSF
SU 2	-0.69	38,708	396210.53	4566646.86	1289.198	1.30	0.70	Uncorrected	Pro 6H	8/1/2016 0:00	01:33:36pm	New	Sensor	08012016-Deep Excavation Floor.SSF
SU 2	-0.7	38,653	396213.43	4566643.81	1287.671	1.30	0.70	Uncorrected	Pro 6H	8/1/2016 0:00	01:35:32pm	New	Sensor	08012016-Deep Excavation Floor.SSF
SU 2	-0.73	38,524	396214.65	4566641	1287.212	1.30	0.70	Uncorrected	Pro 6H	8/1/2016 0:00	01:37:36pm	New	Sensor	08012016-Deep Excavation Floor.SSF
SU 2	-0.76	38,367	396211.89	4566645.91	1288.804	1.30	0.70	Uncorrected	Pro 6H	8/1/2016 0:00	01:33:40pm	New	Sensor	08012016-Deep Excavation Floor.SSF
SU 2	-0.77	38,359	396211.23	4566646.34	1289.079	1.30	0.70	Uncorrected	Pro 6H	8/1/2016 0:00	01:33:38pm	New	Sensor	08012016-Deep Excavation Floor.SSF
SU 2	-0.77	38,338	396209.06	4566645.83	1288.926	1.30	0.70	Uncorrected	Pro 6H	8/1/2016 0:00	01:35:42pm	New	Sensor	08012016-Deep Excavation Floor.SSF
SU 2	-0.77	38,315	396210.23	4566647.06	1289.267	1.30	0.70	Uncorrected	Pro 6H	8/1/2016 0:00	01:33:35pm	New	Sensor	08012016-Deep Excavation Floor.SSF
SU 2	-0.78	38,309	396209.93	4566647.95	1289.111	1.30	0.70	Uncorrected	Pro 6H	8/1/2016 0:00	01:38:02pm	New	Sensor	08012016-Deep Excavation Floor.SSF
SU 2	-0.81	38,130	396209.89	4566647.95	1289.148	1.30	0.70	Uncorrected	Pro 6H	8/1/2016 0:00	01:37:58pm	New	Sensor	08012016-Deep Excavation Floor.SSF
SU 2	-0.82	38,093	396212.16	4566644.58	1288.023	1.30	0.70	Uncorrected	Pro 6H	8/1/2016 0:00	01:35:34pm	New	Sensor	08012016-Deep Excavation Floor.SSF
SU 2	-0.84	38,022	396209.88	4566647.34	1288.978	1.30	0.70	Uncorrected	Pro 6H	8/1/2016 0:00	01:33:31pm	New	Sensor	08012016-Deep Excavation Floor.SSF
SU 2	-0.87	37,893	396212.81	4566644.17	1287.836	1.30	0.70	Uncorrected	Pro 6H	8/1/2016 0:00	01:35:33pm	New	Sensor	08012016-Deep Excavation Floor.SSF
SU 2	-0.88	37,838	396209.84	4566646.2	1288.925	1.30	0.70	Uncorrected	Pro 6H	8/1/2016 0:00	01:35:38pm	New	Sensor	08012016-Deep Excavation Floor.SSF
SU 2	-0.88	37,835	396209.34	4566646.43	1289.092	1.30	0.70	Uncorrected	Pro 6H	8/1/2016 0:00	01:37:54pm	New	Sensor	08012016-Deep Excavation Floor.SSF
SU 2	-0.91	37,672	396209.92	4566647.95	1289.136	1.30	0.70	Uncorrected	Pro 6H	8/1/2016 0:00	01:38:00pm	New	Sensor	08012016-Deep Excavation Floor.SSF
SU 2	-0.99	37,328	396209.21	4566646.92	1289.125	1.30	0.70	Uncorrected	Pro 6H	8/1/2016 0:00	01:37:54pm	New	Sensor	08012016-Deep Excavation Floor.SSF
SU 2	-0.99	37,315	396208.85	4566646.39	1288.934	1.30	0.70	Uncorrected	Pro 6H	8/1/2016 0:00	01:35:40pm	New	Sensor	08012016-Deep Excavation Floor.SSF
SU 2	-1	37,256	396211.02	4566643.67	1288.301	1.30	0.70	Uncorrected	Pro 6H	8/1/2016 0:00	01:37:44pm	New	Sensor	08012016-Deep Excavation Floor.SSF
SU 2	-1.01	37,235	396208.8	4566645.48	1289.262	1.30	0.70	Uncorrected	Pro 6H	8/1/2016 0:00	01:37:48pm	New	Sensor	08012016-Deep Excavation Floor.SSF
SU 2	-1.01	37,233	396211.25	4566645.12	1288.322	1.30	0.70	Uncorrected	Pro 6H	8/1/2016 0:00	01:35:35pm	New	Sensor	08012016-Deep Excavation Floor.SSF
SU 2	-1.01	37,222	396209.85	4566647.34	1289.289	1.30	0.70	Uncorrected	Pro 6H	8/1/2016 0:00	01:33:34pm	New	Sensor	08012016-Deep Excavation Floor.SSF
SU 2	-1.02	37,179	396209.15	4566646.73	1288.962	1.30	0.70	Uncorrected	Pro 6H	8/1/2016 0:00	01:35:40pm	New	Sensor	08012016-Deep Excavation Floor.SSF
SU 2	-1.03	37,112	396210.33	4566645.89	1288.713	1.30	0.70	Uncorrected	Pro 6H	8/1/2016 0:00	01:35:37pm	New	Sensor	08012016-Deep Excavation Floor.SSF
SU 2	-1.04	37,102	396212.16	4566645.64	1288.665	1.30	0.70	Uncorrected	Pro 6H	8/1/2016 0:00	01:33:41pm	New	Sensor	08012016-Deep Excavation Floor.SSF
SU 2	-1.04	37,100	396213.27	4566642.24	1287.76	1.30	0.70	Uncorrected	Pro 6H	8/1/2016 0:00	01:37:40pm	New	Sensor	08012016-Deep Excavation Floor.SSF
SU 2	-1.05	37,011	396209.83	4566647.44	1289.006	1.30	0.70	Uncorrected	Pro 6H	8/1/2016 0:00	01:33:30pm	New	Sensor	08012016-Deep Excavation Floor.SSF
SU 2	-1.08	36,914	396209.45	4566645.41	1288.879	1.30	0.70	Uncorrected	Pro 6H	8/1/2016 0:00	01:35:43pm	New	Sensor	08012016-Deep Excavation Floor.SSF
SU 2	-1.12	36,722	396209.35	4566647.51	1289.212	1.30	0.70	Uncorrected	Pro 6H	8/1/2016 0:00	01:37:56pm	New	Sensor	08012016-Deep Excavation Floor.SSF
SU 2	-1.17	36,475	396209.49	4566647.72	1289.254	1.30	0.70	Uncorrected	Pro 6H	8/1/2016 0:00	01:33:32pm	New	Sensor	08012016-Deep Excavation Floor.SSF
SU 2	-1.19	36,368	396210.88	4566645.53	1288.503	1.30	0.70	Uncorrected	Pro 6H	8/1/2016 0:00	01:35:36pm	New	Sensor	08012016-Deep Excavation Floor.SSF

SU	Z-Score	CPM	Easting	Northing	MSL	PDOP	HDOP	CorrType	RcvrType	GPS_Date	GPS_Time	Update	FeatName	Datafile
SU 2	-1.2	36,357	396210.42	4566644.9	1288.513	1.30	0.70	Uncorrected	Pro 6H	8/1/2016 0:00	01:35:44pm	New	Sensor	08012016-Deep Excavation Floor.SSF
SU 2	-1.22	36,262	396209.02	4566645.08	1289.174	1.30	0.70	Uncorrected	Pro 6H	8/1/2016 0:00	01:37:48pm	New	Sensor	08012016-Deep Excavation Floor.SSF
SU 2	-1.22	36,254	396210.55	4566644.23	1288.535	1.30	0.70	Uncorrected	Pro 6H	8/1/2016 0:00	01:37:44pm	New	Sensor	08012016-Deep Excavation Floor.SSF
SU 2	-1.23	36,210	396209.64	4566644.58	1288.954	1.30	0.70	Uncorrected	Pro 6H	8/1/2016 0:00	01:37:47pm	New	Sensor	08012016-Deep Excavation Floor.SSF
SU 2	-1.25	36,109	396211.45	4566646.06	1288.963	1.30	0.70	Uncorrected	Pro 6H	8/1/2016 0:00	01:33:39pm	New	Sensor	08012016-Deep Excavation Floor.SSF
SU 2	-1.28	35,975	396212.39	4566645.31	1288.594	1.30	0.70	Uncorrected	Pro 6H	8/1/2016 0:00	01:33:42pm	New	Sensor	08012016-Deep Excavation Floor.SSF
SU 2	-1.3	35,878	396209.92	4566647.95	1289.124	1.30	0.70	Uncorrected	Pro 6H	8/1/2016 0:00	01:38:00pm	New	Sensor	08012016-Deep Excavation Floor.SSF
SU 2	-1.38	35,514	396209.11	4566646.36	1289.183	1.30	0.70	Uncorrected	Pro 6H	8/1/2016 0:00	01:37:50pm	New	Sensor	08012016-Deep Excavation Floor.SSF
SU 2	-1.5	34,942	396209.74	4566646.23	1289.15	1.30	0.70	Uncorrected	Pro 6H	8/1/2016 0:00	01:37:52pm	New	Sensor	08012016-Deep Excavation Floor.SSF
SU 2	-1.51	34,888	396209.49	4566646.1	1289.134	1.30	0.70	Uncorrected	Pro 6H	8/1/2016 0:00	01:37:52pm	New	Sensor	08012016-Deep Excavation Floor.SSF
SU 2	-1.56	34,683	396210.13	4566644.63	1288.833	1.30	0.70	Uncorrected	Pro 6H	8/1/2016 0:00	01:37:46pm	New	Sensor	08012016-Deep Excavation Floor.SSF
SU 2	2.68	54,415	396239.52	4566640.37	1287.374	1.40	0.80	Uncorrected	Pro 6H	8/5/2016 0:00	11:26:02am	New	Sensor	08052016-NE corner Deep Floor Hot spot removal.SSF
SU 2	2.67	54,342	396239.89	4566640.4	1287.3	1.40	0.80	Uncorrected	Pro 6H	8/5/2016 0:00	11:26:05am	New	Sensor	08052016-NE corner Deep Floor Hot spot removal.SSF
SU 2	2.61	54,073	396239.59	4566640.21	1287.382	1.40	0.80	Uncorrected	Pro 6H	8/5/2016 0:00	11:26:03am	New	Sensor	08052016-NE corner Deep Floor Hot spot removal.SSF
SU 2	2.4	53,095	396240.28	4566640.57	1287.251	1.40	0.80	Uncorrected	Pro 6H	8/5/2016 0:00	11:26:06am	New	Sensor	08052016-NE corner Deep Floor Hot spot removal.SSF
SU 2	2.28	52,540	396239.38	4566640.31	1287.352	1.40	0.80	Uncorrected	Pro 6H	8/5/2016 0:00	11:25:55am	New	Sensor	08052016-NE corner Deep Floor Hot spot removal.SSF
SU 2	2.23	52,299	396239.56	4566640.42	1287.39	1.40	0.80	Uncorrected	Pro 6H	8/5/2016 0:00	11:26:01am	New	Sensor	08052016-NE corner Deep Floor Hot spot removal.SSF
SU 2	2.22	52,234	396240.74	4566639.19	1287.406	1.40	0.80	Uncorrected	Pro 6H	8/5/2016 0:00	11:27:17am	New	Sensor	08052016-NE corner Deep Floor Hot spot removal.SSF
SU 2	2.21	52,225	396239.45	4566640.3	1287.375	1.40	0.80	Uncorrected	Pro 6H	8/5/2016 0:00	11:25:56am	New	Sensor	08052016-NE corner Deep Floor Hot spot removal.SSF
SU 2	2.17	52,008	396239.73	4566640.22	1287.388	1.40	0.80	Uncorrected	Pro 6H	8/5/2016 0:00	11:26:04am	New	Sensor	08052016-NE corner Deep Floor Hot spot removal.SSF
SU 2	2.14	51,898	396239.65	4566639.63	1287.456	1.40	0.80	Uncorrected	Pro 6H	8/5/2016 0:00	11:26:52am	New	Sensor	08052016-NE corner Deep Floor Hot spot removal.SSF
SU 2	2.09	51,666	396240.59	4566640.92	1287.234	1.40	0.80	Uncorrected	Pro 6H	8/5/2016 0:00	11:26:25am	New	Sensor	08052016-NE corner Deep Floor Hot spot removal.SSF
SU 2	2.07	51,576	396239.49	4566640.32	1287.375	1.40	0.80	Uncorrected	Pro 6H	8/5/2016 0:00	11:25:57am	New	Sensor	08052016-NE corner Deep Floor Hot spot removal.SSF
SU 2	2.04	51,401	396239.88	4566639.45	1287.453	1.40	0.80	Uncorrected	Pro 6H	8/5/2016 0:00	11:26:16am	New	Sensor	08052016-NE corner Deep Floor Hot spot removal.SSF
SU 2	2.01	51,256	396240.31	4566641.1	1287.222	1.40	0.80	Uncorrected	Pro 6H	8/5/2016 0:00	11:26:26am	New	Sensor	08052016-NE corner Deep Floor Hot spot removal.SSF
SU 2	1.97	51,070	396240.51	4566640.5	1287.267	1.40	0.80	Uncorrected	Pro 6H	8/5/2016 0:00	11:26:36am	New	Sensor	08052016-NE corner Deep Floor Hot spot removal.SSF
SU 2	1.91	50,836	396240.65	4566639.01	1287.42	1.40	0.80	Uncorrected	Pro 6H	8/5/2016 0:00	11:27:15am	New	Sensor	08052016-NE corner Deep Floor Hot spot removal.SSF
SU 2	1.91	50,802	396240.35	4566640.61	1287.256	1.40	0.80	Uncorrected	Pro 6H	8/5/2016 0:00	11:26:35am	New	Sensor	08052016-NE corner Deep Floor Hot spot removal.SSF
SU 2	1.88	50,682	396239.39	4566640.3	1287.365	1.40	0.80	Uncorrected	Pro 6H	8/5/2016 0:00	11:25:53am	New	Sensor	08052016-NE corner Deep Floor Hot spot removal.SSF
SU 2	1.88	50,680	396239.63	4566639.85	1287.43	1.40	0.80	Uncorrected	Pro 6H	8/5/2016 0:00	11:26:17am	New	Sensor	08052016-NE corner Deep Floor Hot spot removal.SSF
SU 2	1.88	50,676	396239.57	4566640.42	1287.387	1.40	0.80	Uncorrected	Pro 6H	8/5/2016 0:00	11:25:59am	New	Sensor	08052016-NE corner Deep Floor Hot spot removal.SSF
SU 2	1.88	50,664	396239.55	4566640.39	1287.379	1.40	0.80	Uncorrected	Pro 6H	8/5/2016 0:00	11:25:58am	New	Sensor	08052016-NE corner Deep Floor Hot spot removal.SSF
SU 2	1.86	50,569	396239.39	4566640.3	1287.368	1.40	0.80	Uncorrected	Pro 6H	8/5/2016 0:00	11:25:52am	New	Sensor	08052016-NE corner Deep Floor Hot spot removal.SSF
SU 2	1.8	50,319	396239.56	4566640.43	1287.384	1.40	0.80	Uncorrected	Pro 6H	8/5/2016 0:00	11:26:00am	New	Sensor	08052016-NE corner Deep Floor Hot spot removal.SSF
SU 2	1.8	50,294	396239.61	4566640.06	1287.44	1.40	0.80	Uncorrected	Pro 6H	8/5/2016 0:00	11:26:53am	New	Sensor	08052016-NE corner Deep Floor Hot spot removal.SSF
SU 2	1.79	50,236	396240.14	4566640.68	1287.22	1.40	0.80	Uncorrected	Pro 6H	8/5/2016 0:00	11:27:22am	New	Sensor	08052016-NE corner Deep Floor Hot spot removal.SSF
SU 2	1.77	50,139	396240.89	4566639.62	1287.314	1.40	0.80	Uncorrected	Pro 6H	8/5/2016 0:00	11:27:19am	New	Sensor	08052016-NE corner Deep Floor Hot spot removal.SSF
SU 2	1.76	50,105	396240.43	4566638.53	1287.464	1.40	0.80	Uncorrected	Pro 6H	8/5/2016 0:00	11:27:14am	New	Sensor	08052016-NE corner Deep Floor Hot spot removal.SSF
SU 2	1.75	50,080	396239.39	4566640.3	1287.36	1.40	0.80	Uncorrected	Pro 6H	8/5/2016 0:00	11:25:54am	New	Sensor	08052016-NE corner Deep Floor Hot spot removal.SSF
SU 2	1.73	49,954	396240.1	4566641.04	1287.234	1.40	0.80	Uncorrected	Pro 6H	8/5/2016 0:00	11:26:27am	New	Sensor	08052016-NE corner Deep Floor Hot spot removal.SSF
SU 2	1.72	49,917	396238.94	4566639.7	1287.634	1.40	0.80	Uncorrected	Pro 6H	8/5/2016 0:00	11:27:05am	New	Sensor	08052016-NE corner Deep Floor Hot spot removal.SSF
SU 2	1.68	49,725	396240.29	4566639	1287.444	1.40	0.80	Uncorrected	Pro 6H	8/5/2016 0:00	11:26:15am	New	Sensor	08052016-NE corner Deep Floor Hot spot removal.SSF
SU 2	1.66	49,651	396241.33	4566639.66	1287.375	1.40	0.80	Uncorrected	Pro 6H	8/5/2016 0:00	11:26:10am	New	Sensor	08052016-NE corner Deep Floor Hot spot removal.SSF
SU 2	1.64	49,579	396240.73	4566639.21	1287.425	1.40	0.80	Uncorrected	Pro 6H	8/5/2016 0:00	11:27:16am	New	Sensor	08052016-NE corner Deep Floor Hot spot removal.SSF
SU 2	1.64	49,550	396238.73	4566639.97	1287.642	1.40	0.80	Uncorrected	Pro 6H	8/5/2016 0:00	11:27:04am	New	Sensor	08052016-NE corner Deep Floor Hot spot removal.SSF
SU 2	1.59	49,324	396240.96	4566639.89	1287.327	1.40	0.80	Uncorrected	Pro 6H	8/5/2016 0:00	11:26:09am	New	Sensor	08052016-NE corner Deep Floor Hot spot removal.SSF
SU 2	1.59	49,321	396238.81	4566640.31	1287.598	1.40	0.80	Uncorrected	Pro 6H	8/5/2016 0:00	11:27:31am	New	Sensor	08052016-NE corner Deep Floor Hot spot removal.SSF
SU 2	1.57	49,240	396239.41	4566640.31	1287.423	1.40	0.80	Uncorrected	Pro 6H	8/5/2016 0:00	11:26:18am	New	Sensor	08052016-NE corner Deep Floor Hot spot removal.SSF
SU 2	1.56	49,201	396239.67	4566640.48	1286.609	1.40	0.80	Uncorrected	Pro 6H	8/5/2016 0:00	11:26:31am	New	Sensor	08052016-NE corner Deep Floor Hot spot removal.SSF
SU 2	1.55	49,143	396239.54	4566640.38	1287.431	1.40	0.80	Uncorrected	Pro 6H	8/5/2016 0:00	11:26:54am	New	Sensor	08052016-NE corner Deep Floor Hot spot removal.SSF
SU 2	1.54	49,072	396239.32	4566639.11	1287.509	1.40	0.80	Uncorrected	Pro 6H	8/5/2016 0:00	11:26:51am	New	Sensor	08052016-NE corner Deep Floor Hot spot removal.SSF
SU 2	1.5	48,920	396238.64	4566640.45	1287.613	1.40	0.80	Uncorrected	Pro 6H	8/5/2016 0:00	11:27:03am	New	Sensor	08052016-NE corner Deep Floor Hot spot removal.SSF

SU	Z-Score	CPM	Easting	Northing	MSL	PDOP	HDOP	CorrType	RcvrType	GPS_Date	GPS_Time	Update	FeatName	Datafile
SU 2	1.5	48,908	396239.86	4566640.45	1286.698	1.40	0.80	Uncorrected	Pro 6H	8/5/2016 0:00	11:26:28am	New	Sensor	08052016-NE corner Deep Floor Hot spot removal.SSF
SU 2	1.49	48,865	396240.72	4566640.13	1287.27	1.40	0.80	Uncorrected	Pro 6H	8/5/2016 0:00	11:27:20am	New	Sensor	08052016-NE corner Deep Floor Hot spot removal.SSF
SU 2	1.45	48,650	396240.38	4566640.9	1287.266	1.40	0.80	Uncorrected	Pro 6H	8/5/2016 0:00	11:26:34am	New	Sensor	08052016-NE corner Deep Floor Hot spot removal.SSF
SU 2	1.43	48,570	396239.31	4566640.14	1287.513	1.40	0.80	Uncorrected	Pro 6H	8/5/2016 0:00	11:27:32am	New	Sensor	08052016-NE corner Deep Floor Hot spot removal.SSF
SU 2	1.42	48,554	396240.65	4566640.58	1287.272	1.40	0.80	Uncorrected	Pro 6H	8/5/2016 0:00	11:26:07am	New	Sensor	08052016-NE corner Deep Floor Hot spot removal.SSF
SU 2	1.4	48,434	396238.07	4566641.67	1287.727	1.40	0.80	Uncorrected	Pro 6H	8/5/2016 0:00	11:26:57am	New	Sensor	08052016-NE corner Deep Floor Hot spot removal.SSF
SU 2	1.38	48,327	396239.18	4566638.92	1287.606	1.40	0.80	Uncorrected	Pro 6H	8/5/2016 0:00	11:26:50am	New	Sensor	08052016-NE corner Deep Floor Hot spot removal.SSF
SU 2	1.35	48,210	396239.74	4566640.55	1286.775	1.40	0.80	Uncorrected	Pro 6H	8/5/2016 0:00	11:26:32am	New	Sensor	08052016-NE corner Deep Floor Hot spot removal.SSF
SU 2	1.31	48,038	396240.92	4566639.43	1287.341	1.40	0.80	Uncorrected	Pro 6H	8/5/2016 0:00	11:27:18am	New	Sensor	08052016-NE corner Deep Floor Hot spot removal.SSF
SU 2	1.31	48,018	396240.69	4566640.28	1287.272	1.40	0.80	Uncorrected	Pro 6H	8/5/2016 0:00	11:26:08am	New	Sensor	08052016-NE corner Deep Floor Hot spot removal.SSF
SU 2	1.3	47,983	396240.55	4566641.06	1287.255	1.40	0.80	Uncorrected	Pro 6H	8/5/2016 0:00	11:26:23am	New	Sensor	08052016-NE corner Deep Floor Hot spot removal.SSF
SU 2	1.3	47,966	396238.84	4566638.47	1287.629	1.40	0.80	Uncorrected	Pro 6H	8/5/2016 0:00	11:26:48am	New	Sensor	08052016-NE corner Deep Floor Hot spot removal.SSF
SU 2	1.29	47,932	396239.76	4566639.73	1287.485	1.40	0.80	Uncorrected	Pro 6H	8/5/2016 0:00	11:27:33am	New	Sensor	08052016-NE corner Deep Floor Hot spot removal.SSF
SU 2	1.26	47,807	396240.63	4566640.36	1287.274	1.40	0.80	Uncorrected	Pro 6H	8/5/2016 0:00	11:26:37am	New	Sensor	08052016-NE corner Deep Floor Hot spot removal.SSF
SU 2	1.24	47,682	396238.41	4566641.92	1287.724	1.40	0.80	Uncorrected	Pro 6H	8/5/2016 0:00	11:26:59am	New	Sensor	08052016-NE corner Deep Floor Hot spot removal.SSF
SU 2	1.21	47,546	396240.68	4566640.88	1287.245	1.40	0.80	Uncorrected	Pro 6H	8/5/2016 0:00	11:26:24am	New	Sensor	08052016-NE corner Deep Floor Hot spot removal.SSF
SU 2	1.2	47,519	396238.83	4566639.3	1287.64	1.40	0.80	Uncorrected	Pro 6H	8/5/2016 0:00	11:27:06am	New	Sensor	08052016-NE corner Deep Floor Hot spot removal.SSF
SU 2	1.19	47,483	396238.68	4566640.88	1287.614	1.40	0.80	Uncorrected	Pro 6H	8/5/2016 0:00	11:27:02am	New	Sensor	08052016-NE corner Deep Floor Hot spot removal.SSF
SU 2	1.1	47,059	396238.04	4566640.71	1287.744	1.40	0.80	Uncorrected	Pro 6H	8/5/2016 0:00	11:27:29am	New	Sensor	08052016-NE corner Deep Floor Hot spot removal.SSF
SU 2	1.09	47,002	396240.12	4566640.94	1287.104	1.40	0.80	Uncorrected	Pro 6H	8/5/2016 0:00	11:26:33am	New	Sensor	08052016-NE corner Deep Floor Hot spot removal.SSF
SU 2	1.08	46,972	396241.45	4566639.5	1287.385	1.40	0.80	Uncorrected	Pro 6H	8/5/2016 0:00	11:26:11am	New	Sensor	08052016-NE corner Deep Floor Hot spot removal.SSF
SU 2	1.08	46,937	396239.75	4566640.39	1286.594	1.40	0.80	Uncorrected	Pro 6H	8/5/2016 0:00	11:26:29am	New	Sensor	08052016-NE corner Deep Floor Hot spot removal.SSF
SU 2	1.06	46,866	396240.56	4566640.46	1287.228	1.40	0.80	Uncorrected	Pro 6H	8/5/2016 0:00	11:27:21am	New	Sensor	08052016-NE corner Deep Floor Hot spot removal.SSF
SU 2	1.05	46,810	396238.68	4566641.64	1287.689	1.40	0.80	Uncorrected	Pro 6H	8/5/2016 0:00	11:27:00am	New	Sensor	08052016-NE corner Deep Floor Hot spot removal.SSF
SU 2	1.05	46,791	396239.08	4566638.8	1287.629	1.40	0.80	Uncorrected	Pro 6H	8/5/2016 0:00	11:26:49am	New	Sensor	08052016-NE corner Deep Floor Hot spot removal.SSF
SU 2	1.04	46,758	396237.76	4566641.02	1287.76	1.40	0.80	Uncorrected	Pro 6H	8/5/2016 0:00	11:27:28am	New	Sensor	08052016-NE corner Deep Floor Hot spot removal.SSF
SU 2	0.99	46,545	396239.12	4566640.63	1287.444	1.40	0.80	Uncorrected	Pro 6H	8/5/2016 0:00	11:26:55am	New	Sensor	08052016-NE corner Deep Floor Hot spot removal.SSF
SU 2	0.98	46,494	396240.42	4566641.33	1287.268	1.40	0.80	Uncorrected	Pro 6H	8/5/2016 0:00	11:26:22am	New	Sensor	08052016-NE corner Deep Floor Hot spot removal.SSF
SU 2	0.97	46,453	396241.08	4566639.04	1287.44	1.40	0.80	Uncorrected	Pro 6H	8/5/2016 0:00	11:26:12am	New	Sensor	08052016-NE corner Deep Floor Hot spot removal.SSF
SU 2	0.96	46,412	396238.72	4566641.39	1287.652	1.40	0.80	Uncorrected	Pro 6H	8/5/2016 0:00	11:27:01am	New	Sensor	08052016-NE corner Deep Floor Hot spot removal.SSF
SU 2	0.96	46,380	396240.59	4566638.75	1287.418	1.40	0.80	Uncorrected	Pro 6H	8/5/2016 0:00	11:26:14am	New	Sensor	08052016-NE corner Deep Floor Hot spot removal.SSF
SU 2	0.93	46,256	396238.42	4566641.16	1287.632	1.40	0.80	Uncorrected	Pro 6H	8/5/2016 0:00	11:26:56am	New	Sensor	08052016-NE corner Deep Floor Hot spot removal.SSF
SU 2	0.89	46,069	396239.53	4566641.01	1287.33	1.40	0.80	Uncorrected	Pro 6H	8/5/2016 0:00	11:27:23am	New	Sensor	08052016-NE corner Deep Floor Hot spot removal.SSF
SU 2	0.89	46,064	396238.73	4566641.87	1287.624	1.40	0.80	Uncorrected	Pro 6H	8/5/2016 0:00	11:27:25am	New	Sensor	08052016-NE corner Deep Floor Hot spot removal.SSF
SU 2	0.89	46,053	396240.41	4566639.53	1287.396	1.40	0.80	Uncorrected	Pro 6H	8/5/2016 0:00	11:26:39am	New	Sensor	08052016-NE corner Deep Floor Hot spot removal.SSF
SU 2	0.88	46,004	396240.36	4566638.24	1287.541	1.40	0.80	Uncorrected	Pro 6H	8/5/2016 0:00	11:27:13am	New	Sensor	08052016-NE corner Deep Floor Hot spot removal.SSF
SU 2	0.88	46,003	396240.06	4566639.33	1287.491	1.40	0.80	Uncorrected	Pro 6H	8/5/2016 0:00	11:27:34am	New	Sensor	08052016-NE corner Deep Floor Hot spot removal.SSF
SU 2	0.87	45,992	396239.97	4566641.14	1287.326	1.40	0.80	Uncorrected	Pro 6H	8/5/2016 0:00	11:26:20am	New	Sensor	08052016-NE corner Deep Floor Hot spot removal.SSF
SU 2	0.87	45,963	396240.86	4566638.82	1287.45	1.40	0.80	Uncorrected	Pro 6H	8/5/2016 0:00	11:26:13am	New	Sensor	08052016-NE corner Deep Floor Hot spot removal.SSF
SU 2	0.86	45,941	396240.06	4566638.92	1287.506	1.40	0.80	Uncorrected	Pro 6H	8/5/2016 0:00	11:27:35am	New	Sensor	08052016-NE corner Deep Floor Hot spot removal.SSF
SU 2	0.86	45,938	396240.31	4566641.35	1287.288	1.40	0.80	Uncorrected	Pro 6H	8/5/2016 0:00	11:26:21am	New	Sensor	08052016-NE corner Deep Floor Hot spot removal.SSF
SU 2	0.84	45,850	396239.52	4566640.8	1287.406	1.40	0.80	Uncorrected	Pro 6H	8/5/2016 0:00	11:26:19am	New	Sensor	08052016-NE corner Deep Floor Hot spot removal.SSF
SU 2	0.83	45,786	396239.9	4566637.66	1287.668	1.40	0.80	Uncorrected	Pro 6H	8/5/2016 0:00	11:27:42am	New	Sensor	08052016-NE corner Deep Floor Hot spot removal.SSF
SU 2	0.83	45,768	396238.21	4566641.99	1287.745	1.40	0.80	Uncorrected	Pro 6H	8/5/2016 0:00	11:26:58am	New	Sensor	08052016-NE corner Deep Floor Hot spot removal.SSF
SU 2	0.82	45,731	396240.65	4566639.95	1287.327	1.40	0.80	Uncorrected	Pro 6H	8/5/2016 0:00	11:26:38am	New	Sensor	08052016-NE corner Deep Floor Hot spot removal.SSF
SU 2	0.82	45,720	396238.61	4566638.78	1287.652	1.40	0.80	Uncorrected	Pro 6H	8/5/2016 0:00	11:27:07am	New	Sensor	08052016-NE corner Deep Floor Hot spot removal.SSF
SU 2	0.79	45,604	396238.46	4566640.41	1287.668	1.40	0.80	Uncorrected	Pro 6H	8/5/2016 0:00	11:27:30am	New	Sensor	08052016-NE corner Deep Floor Hot spot removal.SSF
SU 2	0.79	45,581	396239.8	4566637.74	1287.683	1.40	0.80	Uncorrected	Pro 6H	8/5/2016 0:00	11:27:40am	New	Sensor	08052016-NE corner Deep Floor Hot spot removal.SSF
SU 2	0.77	45,484	396239.71	4566640.53	1286.67	1.40	0.80	Uncorrected	Pro 6H	8/5/2016 0:00	11:26:30am	New	Sensor	08052016-NE corner Deep Floor Hot spot removal.SSF
SU 2	0.76	45,473	396240.03	4566639.17	1287.498	1.40	0.80	Uncorrected	Pro 6H	8/5/2016 0:00	11:26:40am	New	Sensor	08052016-NE corner Deep Floor Hot spot removal.SSF
SU 2	0.74	45,358	396239.93	4566638.8	1287.527	1.40	0.80	Uncorrected	Pro 6H	8/5/2016 0:00	11:26:41am	New	Sensor	08052016-NE corner Deep Floor Hot spot removal.SSF
SU 2	0.73	45,314	396237.99	4566641.53	1287.757	1.40	0.80	Uncorrected	Pro 6H	8/5/2016 0:00	11:27:27am	New	Sensor	08052016-NE corner Deep Floor Hot spot removal.SSF

SU	Z-Score	CPM	Easting	Northing	MSL	PDOP	HDOP	CorrType	RcvrType	GPS_Date	GPS_Time	Update	FeatName	Datafile
SU 2	0.69	45,150	396238.43	4566638.09	1287.63	1.40	0.80	Uncorrected	Pro 6H	8/5/2016 0:00	11:27:08am	New	Sensor	08052016-NE corner Deep Floor Hot spot removal.SSF
SU 2	0.62	44,805	396239.83	4566637.98	1287.646	1.40	0.80	Uncorrected	Pro 6H	8/5/2016 0:00	11:27:39am	New	Sensor	08052016-NE corner Deep Floor Hot spot removal.SSF
SU 2	0.57	44,576	396238.38	4566641.72	1287.713	1.40	0.80	Uncorrected	Pro 6H	8/5/2016 0:00	11:27:26am	New	Sensor	08052016-NE corner Deep Floor Hot spot removal.SSF
SU 2	0.54	44,437	396240.05	4566637.73	1287.657	1.40	0.80	Uncorrected	Pro 6H	8/5/2016 0:00	11:26:43am	New	Sensor	08052016-NE corner Deep Floor Hot spot removal.SSF
SU 2	0.52	44,335	396238.74	4566637.69	1287.642	1.40	0.80	Uncorrected	Pro 6H	8/5/2016 0:00	11:26:46am	New	Sensor	08052016-NE corner Deep Floor Hot spot removal.SSF
SU 2	0.49	44,199	396239.69	4566637.41	1287.682	1.40	0.80	Uncorrected	Pro 6H	8/5/2016 0:00	11:26:44am	New	Sensor	08052016-NE corner Deep Floor Hot spot removal.SSF
SU 2	0.48	44,155	396239.98	4566638.55	1287.555	1.40	0.80	Uncorrected	Pro 6H	8/5/2016 0:00	11:27:36am	New	Sensor	08052016-NE corner Deep Floor Hot spot removal.SSF
SU 2	0.47	44,131	396239.31	4566637.5	1287.674	1.40	0.80	Uncorrected	Pro 6H	8/5/2016 0:00	11:27:10am	New	Sensor	08052016-NE corner Deep Floor Hot spot removal.SSF
SU 2	0.41	43,825	396239.89	4566637.66	1287.674	1.40	0.80	Uncorrected	Pro 6H	8/5/2016 0:00	11:27:41am	New	Sensor	08052016-NE corner Deep Floor Hot spot removal.SSF
SU 2	0.38	43,672	396239.82	4566637.64	1287.638	1.40	0.80	Uncorrected	Pro 6H	8/5/2016 0:00	11:27:11am	New	Sensor	08052016-NE corner Deep Floor Hot spot removal.SSF
SU 2	0.37	43,663	396238.83	4566638.04	1287.627	1.40	0.80	Uncorrected	Pro 6H	8/5/2016 0:00	11:26:47am	New	Sensor	08052016-NE corner Deep Floor Hot spot removal.SSF
SU 2	0.33	43,469	396239.98	4566638.12	1287.573	1.40	0.80	Uncorrected	Pro 6H	8/5/2016 0:00	11:26:42am	New	Sensor	08052016-NE corner Deep Floor Hot spot removal.SSF
SU 2	0.31	43,379	396240.03	4566638.21	1287.613	1.40	0.80	Uncorrected	Pro 6H	8/5/2016 0:00	11:27:38am	New	Sensor	08052016-NE corner Deep Floor Hot spot removal.SSF
SU 2	0.27	43,198	396239.98	4566638.4	1287.603	1.40	0.80	Uncorrected	Pro 6H	8/5/2016 0:00	11:27:37am	New	Sensor	08052016-NE corner Deep Floor Hot spot removal.SSF
SU 2	0.22	42,967	396238.67	4566637.6	1287.66	1.40	0.80	Uncorrected	Pro 6H	8/5/2016 0:00	11:27:09am	New	Sensor	08052016-NE corner Deep Floor Hot spot removal.SSF
SU 2	-0.05	41,697	396239.12	4566641.59	1287.509	1.40	0.80	Uncorrected	Pro 6H	8/5/2016 0:00	11:27:24am	New	Sensor	08052016-NE corner Deep Floor Hot spot removal.SSF
SU 2	-0.09	41,488	396240.15	4566637.92	1287.576	1.40	0.80	Uncorrected	Pro 6H	8/5/2016 0:00	11:27:12am	New	Sensor	08052016-NE corner Deep Floor Hot spot removal.SSF
SU 2	-0.12	41,379	396239.15	4566637.4	1287.663	1.40	0.80	Uncorrected	Pro 6H	8/5/2016 0:00	11:26:45am	New	Sensor	08052016-NE corner Deep Floor Hot spot removal.SSF
SU 2	-0.08	41,543	396241.24	4566625.47	1288.298	1.30	0.70	Uncorrected	Pro 6H	7/26/2016 0:00	10:29:35am	New	Sensor	07262016 - FSS Class 2.SSF
SU 2	-0.26	40,707	396240.22	4566625.07	1288.307	1.30	0.70	Uncorrected	Pro 6H	7/26/2016 0:00	10:29:50am	New	Sensor	07262016 - FSS Class 2.SSF
SU 2	-0.34	40,329	396239.58	4566623.29	1288.423	1.30	0.70	Uncorrected	Pro 6H	7/26/2016 0:00	10:30:04am	New	Sensor	07262016 - FSS Class 2.SSF
SU 2	-0.37	40,189	396240.36	4566624.96	1288.336	1.30	0.70	Uncorrected	Pro 6H	7/26/2016 0:00	10:29:44am	New	Sensor	07262016 - FSS Class 2.SSF
SU 2	-0.38	40,169	396244.95	4566637.39	1288.213	1.30	0.70	Uncorrected	Pro 6H	7/26/2016 0:00	10:24:59am	New	Sensor	07262016 - FSS Class 2.SSF
SU 2	-0.41	40,027	396239.99	4566624.84	1288.311	1.30	0.70	Uncorrected	Pro 6H	7/26/2016 0:00	10:29:51am	New	Sensor	07262016 - FSS Class 2.SSF
SU 2	-0.41	40,020	396244.25	4566630.52	1288.054	1.30	0.70	Uncorrected	Pro 6H	7/26/2016 0:00	10:25:09am	New	Sensor	07262016 - FSS Class 2.SSF
SU 2	-0.41	40,011	396244.08	4566632.04	1288.142	1.30	0.70	Uncorrected	Pro 6H	7/26/2016 0:00	10:26:41am	New	Sensor	07262016 - FSS Class 2.SSF
SU 2	-0.48	39,678	396240.46	4566625.28	1288.33	1.30	0.70	Uncorrected	Pro 6H	7/26/2016 0:00	10:29:43am	New	Sensor	07262016 - FSS Class 2.SSF
SU 2	-0.49	39,638	396239.3	4566622.53	1288.386	1.30	0.70	Uncorrected	Pro 6H	7/26/2016 0:00	10:30:03am	New	Sensor	07262016 - FSS Class 2.SSF
SU 2	-0.52	39,497	396245.51	4566638.73	1288.122	1.30	0.70	Uncorrected	Pro 6H	7/26/2016 0:00	10:24:03am	New	Sensor	07262016 - FSS Class 2.SSF
SU 2	-0.53	39,465	396237.94	4566619.51	1288.363	1.30	0.70	Uncorrected	Pro 6H	7/26/2016 0:00	10:21:42am	New	Sensor	07262016 - FSS Class 2.SSF
SU 2	-0.53	39,454	396240.71	4566624.68	1288.357	1.30	0.70	Uncorrected	Pro 6H	7/26/2016 0:00	10:29:34am	New	Sensor	07262016 - FSS Class 2.SSF
SU 2	-0.54	39,418	396239.95	4566623.27	1288.472	1.30	0.70	Uncorrected	Pro 6H	7/26/2016 0:00	10:30:17am	New	Sensor	07262016 - FSS Class 2.SSF
SU 2	-0.54	39,406	396239.76	4566624.4	1288.346	1.30	0.70	Uncorrected	Pro 6H	7/26/2016 0:00	10:29:52am	New	Sensor	07262016 - FSS Class 2.SSF
SU 2	-0.55	39,352	396239.92	4566622.35	1288.287	1.30	0.70	Uncorrected	Pro 6H	7/26/2016 0:00	10:28:29am	New	Sensor	07262016 - FSS Class 2.SSF
SU 2	-0.56	39,316	396240.31	4566625	1288.347	1.30	0.70	Uncorrected	Pro 6H	7/26/2016 0:00	10:29:48am	New	Sensor	07262016 - FSS Class 2.SSF
SU 2	-0.57	39,283	396240.46	4566624.11	1288.22	1.30	0.70	Uncorrected	Pro 6H	7/26/2016 0:00	10:28:11am	New	Sensor	07262016 - FSS Class 2.SSF
SU 2	-0.57	39,274	396237.67	4566619.41	1288.381	1.30	0.70	Uncorrected	Pro 6H	7/26/2016 0:00	10:22:11am	New	Sensor	07262016 - FSS Class 2.SSF
SU 2	-0.57	39,252	396244.37	4566635.66	1288.243	1.30	0.70	Uncorrected	Pro 6H	7/26/2016 0:00	10:25:02am	New	Sensor	07262016 - FSS Class 2.SSF
SU 2	-0.59	39,191	396239.49	4566623.82	1288.363	1.30	0.70	Uncorrected	Pro 6H	7/26/2016 0:00	10:29:53am	New	Sensor	07262016 - FSS Class 2.SSF
SU 2	-0.6	39,132	396244.02	4566631.27	1288.154	1.30	0.70	Uncorrected	Pro 6H	7/26/2016 0:00	10:26:42am	New	Sensor	07262016 - FSS Class 2.SSF
SU 2	-0.61	39,064	396239.26	4566622.52	1288.403	1.30	0.70	Uncorrected	Pro 6H	7/26/2016 0:00	10:29:55am	New	Sensor	07262016 - FSS Class 2.SSF
SU 2	-0.61	39,062	396238.46	4566619.81	1288.358	1.30	0.70	Uncorrected	Pro 6H	7/26/2016 0:00	10:22:13am	New	Sensor	07262016 - FSS Class 2.SSF
SU 2	-0.63	38,977	396241.67	4566627.04	1288.179	1.30	0.70	Uncorrected	Pro 6H	7/26/2016 0:00	10:27:39am	New	Sensor	07262016 - FSS Class 2.SSF
SU 2	-0.64	38,940	396242.13	4566627.54	1288.141	1.30	0.70	Uncorrected	Pro 6H	7/26/2016 0:00	10:27:14am	New	Sensor	07262016 - FSS Class 2.SSF
SU 2	-0.65	38,910	396240.31	4566624.72	1288.361	1.30	0.70	Uncorrected	Pro 6H	7/26/2016 0:00	10:30:06am	New	Sensor	07262016 - FSS Class 2.SSF
SU 2	-0.66	38,842	396237.09	4566619.01	1288.314	1.30	0.70	Uncorrected	Pro 6H	7/26/2016 0:00	10:20:44am	New	Sensor	07262016 - FSS Class 2.SSF
SU 2	-0.67	38,805	396242.51	4566627.99	1288.166	1.30	0.70	Uncorrected	Pro 6H	7/26/2016 0:00	10:28:58am	New	Sensor	07262016 - FSS Class 2.SSF
SU 2	-0.67	38,795	396238	4566619.38	1288.36	1.30	0.70	Uncorrected	Pro 6H	7/26/2016 0:00	10:22:10am	New	Sensor	07262016 - FSS Class 2.SSF
SU 2	-0.68	38,773	396237	4566619.2	1287.726	1.50	0.90	Uncorrected	Pro 6H	7/26/2016 0:00	10:35:02am	New	Sensor	07262016 - FSS Class 2.SSF
SU 2	-0.69	38,726	396237.46	4566619.45	1288.381	1.30	0.70	Uncorrected	Pro 6H	7/26/2016 0:00	10:21:43am	New	Sensor	07262016 - FSS Class 2.SSF
SU 2	-0.69	38,718	396244.15	4566630.49	1288.181	1.30	0.70	Uncorrected	Pro 6H	7/26/2016 0:00	10:25:57am	New	Sensor	07262016 - FSS Class 2.SSF
SU 2	-0.7	38,658	396239.37	4566623.17	1288.37	1.30	0.70	Uncorrected	Pro 6H	7/26/2016 0:00	10:29:54am	New	Sensor	07262016 - FSS Class 2.SSF

SU	Z-Score	CPM	Easting	Northing	MSL	PDOP	HDOP	CorrType	RcvrType	GPS_Date	GPS_Time	Update	FeatName	Datafile
SU 2	-0.72	38,553	396243.7	4566629.24	1288.155	1.30	0.70	Uncorrected	Pro 6H	7/26/2016 0:00	10:26:45am	New	Sensor	07262016 - FSS Class 2.SSF
SU 2	-0.73	38,518	396235.79	4566617.71	1288.305	1.30	0.70	Uncorrected	Pro 6H	7/26/2016 0:00	10:18:49am	New	Sensor	07262016 - FSS Class 2.SSF
SU 2	-0.73	38,517	396245.57	4566637.6	1288.175	1.30	0.70	Uncorrected	Pro 6H	7/26/2016 0:00	10:24:58am	New	Sensor	07262016 - FSS Class 2.SSF
SU 2	-0.73	38,510	396240.39	4566622.43	1288.243	1.30	0.70	Uncorrected	Pro 6H	7/26/2016 0:00	10:27:46am	New	Sensor	07262016 - FSS Class 2.SSF
SU 2	-0.74	38,500	396243.05	4566647.11	1288.505	1.30	0.70	Uncorrected	Pro 6H	7/26/2016 0:00	10:23:43am	New	Sensor	07262016 - FSS Class 2.SSF
SU 2	-0.74	38,491	396239.69	4566622.53	1288.334	1.30	0.70	Uncorrected	Pro 6H	7/26/2016 0:00	10:29:16am	New	Sensor	07262016 - FSS Class 2.SSF
SU 2	-0.74	38,487	396240.38	4566624.94	1288.386	1.30	0.70	Uncorrected	Pro 6H	7/26/2016 0:00	10:29:45am	New	Sensor	07262016 - FSS Class 2.SSF
SU 2	-0.74	38,482	396244.63	4566636.95	1288.252	1.30	0.70	Uncorrected	Pro 6H	7/26/2016 0:00	10:25:00am	New	Sensor	07262016 - FSS Class 2.SSF
SU 2	-0.75	38,433	396244.58	4566632.73	1288.059	1.30	0.70	Uncorrected	Pro 6H	7/26/2016 0:00	10:25:06am	New	Sensor	07262016 - FSS Class 2.SSF
SU 2	-0.76	38,361	396244.61	4566643.3	1288.39	1.30	0.70	Uncorrected	Pro 6H	7/26/2016 0:00	10:23:51am	New	Sensor	07262016 - FSS Class 2.SSF
SU 2	-0.78	38,295	396241.64	4566626.82	1288.157	1.30	0.70	Uncorrected	Pro 6H	7/26/2016 0:00	10:27:15am	New	Sensor	07262016 - FSS Class 2.SSF
SU 2	-0.78	38,284	396245.23	4566635.87	1288.07	1.30	0.70	Uncorrected	Pro 6H	7/26/2016 0:00	10:24:07am	New	Sensor	07262016 - FSS Class 2.SSF
SU 2	-0.78	38,268	396241.44	4566626.42	1288.177	1.30	0.70	Uncorrected	Pro 6H	7/26/2016 0:00	10:27:40am	New	Sensor	07262016 - FSS Class 2.SSF
SU 2	-0.79	38,238	396240.31	4566624.13	1288.273	1.30	0.70	Uncorrected	Pro 6H	7/26/2016 0:00	10:29:13am	New	Sensor	07262016 - FSS Class 2.SSF
SU 2	-0.81	38,162	396240.03	4566623.92	1288.358	1.30	0.70	Uncorrected	Pro 6H	7/26/2016 0:00	10:30:05am	New	Sensor	07262016 - FSS Class 2.SSF
SU 2	-0.81	38,149	396240.29	4566625.08	1288.312	1.30	0.70	Uncorrected	Pro 6H	7/26/2016 0:00	10:29:49am	New	Sensor	07262016 - FSS Class 2.SSF
SU 2	-0.81	38,144	396239.81	4566622.49	1288.503	1.30	0.70	Uncorrected	Pro 6H	7/26/2016 0:00	10:30:18am	New	Sensor	07262016 - FSS Class 2.SSF
SU 2	-0.81	38,129	396237.02	4566618.71	1288.332	1.30	0.70	Uncorrected	Pro 6H	7/26/2016 0:00	10:20:43am	New	Sensor	07262016 - FSS Class 2.SSF
SU 2	-0.82	38,115	396244.18	4566629.92	1288.052	1.30	0.70	Uncorrected	Pro 6H	7/26/2016 0:00	10:25:10am	New	Sensor	07262016 - FSS Class 2.SSF
SU 2	-0.82	38,108	396245.67	4566639.54	1288.163	1.30	0.70	Uncorrected	Pro 6H	7/26/2016 0:00	10:24:02am	New	Sensor	07262016 - FSS Class 2.SSF
SU 2	-0.82	38,093	396237.79	4566619.65	1288.262	1.30	0.70	Uncorrected	Pro 6H	7/26/2016 0:00	10:22:42am	New	Sensor	07262016 - FSS Class 2.SSF
SU 2	-0.83	38,072	396240.24	4566622.23	1288.225	1.30	0.70	Uncorrected	Pro 6H	7/26/2016 0:00	10:28:14am	New	Sensor	07262016 - FSS Class 2.SSF
SU 2	-0.85	37,986	396236.17	4566617.85	1288.383	1.30	0.70	Uncorrected	Pro 6H	7/26/2016 0:00	10:19:52am	New	Sensor	07262016 - FSS Class 2.SSF
SU 2	-0.86	37,941	396241.18	4566625.22	1288.21	1.30	0.70	Uncorrected	Pro 6H	7/26/2016 0:00	10:28:01am	New	Sensor	07262016 - FSS Class 2.SSF
SU 2	-0.86	37,924	396239.97	4566622.97	1288.319	1.30	0.70	Uncorrected	Pro 6H	7/26/2016 0:00	10:29:15am	New	Sensor	07262016 - FSS Class 2.SSF
SU 2	-0.86	37,914	396235.79	4566617.38	1288.366	1.30	0.70	Uncorrected	Pro 6H	7/26/2016 0:00	10:18:52am	New	Sensor	07262016 - FSS Class 2.SSF
SU 2	-0.86	37,911	396240.25	4566624.15	1288.428	1.30	0.70	Uncorrected	Pro 6H	7/26/2016 0:00	10:30:16am	New	Sensor	07262016 - FSS Class 2.SSF
SU 2	-0.86	37,907	396241.38	4566627.06	1288.251	1.30	0.70	Uncorrected	Pro 6H	7/26/2016 0:00	10:29:40am	New	Sensor	07262016 - FSS Class 2.SSF
SU 2	-0.86	37,901	396240.77	4566624.4	1288.216	1.30	0.70	Uncorrected	Pro 6H	7/26/2016 0:00	10:27:43am	New	Sensor	07262016 - FSS Class 2.SSF
SU 2	-0.87	37,894	396240.97	4566625.57	1288.2	1.30	0.70	Uncorrected	Pro 6H	7/26/2016 0:00	10:28:09am	New	Sensor	07262016 - FSS Class 2.SSF
SU 2	-0.87	37,860	396244.45	4566634.32	1288.291	1.30	0.70	Uncorrected	Pro 6H	7/26/2016 0:00	10:25:47am	New	Sensor	07262016 - FSS Class 2.SSF
SU 2	-0.87	37,856	396240.98	4566626.4	1288.325	1.30	0.70	Uncorrected	Pro 6H	7/26/2016 0:00	10:29:41am	New	Sensor	07262016 - FSS Class 2.SSF
SU 2	-0.87	37,850	396244.51	4566636.34	1288.241	1.30	0.70	Uncorrected	Pro 6H	7/26/2016 0:00	10:25:01am	New	Sensor	07262016 - FSS Class 2.SSF
SU 2	-0.88	37,833	396241.28	4566625.17	1288.2	1.30	0.70	Uncorrected	Pro 6H	7/26/2016 0:00	10:28:43am	New	Sensor	07262016 - FSS Class 2.SSF
SU 2	-0.88	37,829	396235.81	4566617.75	1288.326	1.30	0.70	Uncorrected	Pro 6H	7/26/2016 0:00	10:18:50am	New	Sensor	07262016 - FSS Class 2.SSF
SU 2	-0.88	37,819	396240.08	4566623.57	1288.286	1.30	0.70	Uncorrected	Pro 6H	7/26/2016 0:00	10:29:14am	New	Sensor	07262016 - FSS Class 2.SSF
SU 2	-0.88	37,811	396235.61	4566617.34	1288.308	1.30	0.70	Uncorrected	Pro 6H	7/26/2016 0:00	10:18:46am	New	Sensor	07262016 - FSS Class 2.SSF
SU 2	-0.89	37,800	396237.83	4566619.31	1287.676	1.50	0.90	Uncorrected	Pro 6H	7/26/2016 0:00	10:35:04am	New	Sensor	07262016 - FSS Class 2.SSF
SU 2	-0.89	37,785	396244.15	4566633.02	1288.184	1.30	0.70	Uncorrected	Pro 6H	7/26/2016 0:00	10:26:39am	New	Sensor	07262016 - FSS Class 2.SSF
SU 2	-0.9	37,747	396241.82	4566627.42	1288.242	1.30	0.70	Uncorrected	Pro 6H	7/26/2016 0:00	10:29:39am	New	Sensor	07262016 - FSS Class 2.SSF
SU 2	-0.9	37,743	396243.97	4566630.57	1288.122	1.30	0.70	Uncorrected	Pro 6H	7/26/2016 0:00	10:26:43am	New	Sensor	07262016 - FSS Class 2.SSF
SU 2	-0.91	37,690	396244.42	4566633.98	1288.204	1.30	0.70	Uncorrected	Pro 6H	7/26/2016 0:00	10:26:34am	New	Sensor	07262016 - FSS Class 2.SSF
SU 2	-0.91	37,665	396244.26	4566633.74	1288.19	1.30	0.70	Uncorrected	Pro 6H	7/26/2016 0:00	10:26:36am	New	Sensor	07262016 - FSS Class 2.SSF
SU 2	-0.92	37,654	396237.86	4566619.35	1288.269	1.30	0.70	Uncorrected	Pro 6H	7/26/2016 0:00	10:22:41am	New	Sensor	07262016 - FSS Class 2.SSF
SU 2	-0.92	37,651	396237.46	4566619.02	1288.336	1.30	0.70	Uncorrected	Pro 6H	7/26/2016 0:00	10:21:21am	New	Sensor	07262016 - FSS Class 2.SSF
SU 2	-0.92	37,647	396240.56	4566624.84	1288.352	1.30	0.70	Uncorrected	Pro 6H	7/26/2016 0:00	10:30:15am	New	Sensor	07262016 - FSS Class 2.SSF
SU 2	-0.92	37,629	396241.05	4566624.62	1288.307	1.30	0.70	Uncorrected	Pro 6H	7/26/2016 0:00	10:28:36am	New	Sensor	07262016 - FSS Class 2.SSF
SU 2	-0.92	37,623	396242.16	4566627.57	1288.139	1.30	0.70	Uncorrected	Pro 6H	7/26/2016 0:00	10:27:38am	New	Sensor	07262016 - FSS Class 2.SSF
SU 2	-0.92	37,621	396242.51	4566627.99	1288.17	1.30	0.70	Uncorrected	Pro 6H	7/26/2016 0:00	10:28:57am	New	Sensor	07262016 - FSS Class 2.SSF
SU 2	-0.92	37,619	396236.15	4566617.72	1288.332	1.30	0.70	Uncorrected	Pro 6H	7/26/2016 0:00	10:20:18am	New	Sensor	07262016 - FSS Class 2.SSF
SU 2	-0.92	37,619	396244.06	4566632.98	1288.17	1.30	0.70	Uncorrected	Pro 6H	7/26/2016 0:00	10:26:38am	New	Sensor	07262016 - FSS Class 2.SSF
SU 2	-0.93	37,609	396244.02	4566629.72	1288.125	1.30	0.70	Uncorrected	Pro 6H	7/26/2016 0:00	10:25:58am	New	Sensor	07262016 - FSS Class 2.SSF

SU	Z-Score	CPM	Easting	Northing	MSL	PDOP	HDOP	CorrType	RcvrType	GPS_Date	GPS_Time	Update	FeatName	Datafile
SU 2	-0.93	37,606	396241.79	4566626.97	1288.303	1.30	0.70	Uncorrected	Pro 6H	7/26/2016 0:00	10:30:12am	New	Sensor	07262016 - FSS Class 2.SSF
SU 2	-0.93	37,578	396242.53	4566627.98	1288.171	1.30	0.70	Uncorrected	Pro 6H	7/26/2016 0:00	10:28:53am	New	Sensor	07262016 - FSS Class 2.SSF
SU 2	-0.93	37,575	396244.59	4566635.03	1288.311	1.30	0.70	Uncorrected	Pro 6H	7/26/2016 0:00	10:25:48am	New	Sensor	07262016 - FSS Class 2.SSF
SU 2	-0.93	37,570	396240.32	4566622.85	1288.244	1.30	0.70	Uncorrected	Pro 6H	7/26/2016 0:00	10:28:13am	New	Sensor	07262016 - FSS Class 2.SSF
SU 2	-0.94	37,560	396241.84	4566624.96	1288.153	1.30	0.70	Uncorrected	Pro 6H	7/26/2016 0:00	10:27:09am	New	Sensor	07262016 - FSS Class 2.SSF
SU 2	-0.94	37,548	396242.52	4566628	1288.147	1.30	0.70	Uncorrected	Pro 6H	7/26/2016 0:00	10:29:00am	New	Sensor	07262016 - FSS Class 2.SSF
SU 2	-0.94	37,547	396244.03	4566630.39	1288.201	1.30	0.70	Uncorrected	Pro 6H	7/26/2016 0:00	10:26:28am	New	Sensor	07262016 - FSS Class 2.SSF
SU 2	-0.95	37,512	396240.46	4566624.88	1288.213	1.30	0.70	Uncorrected	Pro 6H	7/26/2016 0:00	10:29:12am	New	Sensor	07262016 - FSS Class 2.SSF
SU 2	-0.95	37,493	396244.31	4566634.2	1288.148	1.30	0.70	Uncorrected	Pro 6H	7/26/2016 0:00	10:25:04am	New	Sensor	07262016 - FSS Class 2.SSF
SU 2	-0.95	37,493	396240.75	4566624.89	1288.173	1.30	0.70	Uncorrected	Pro 6H	7/26/2016 0:00	10:28:10am	New	Sensor	07262016 - FSS Class 2.SSF
SU 2	-0.96	37,461	396237.23	4566619.38	1288.416	1.30	0.70	Uncorrected	Pro 6H	7/26/2016 0:00	10:21:44am	New	Sensor	07262016 - FSS Class 2.SSF
SU 2	-0.96	37,448	396237.87	4566619.64	1288.378	1.30	0.70	Uncorrected	Pro 6H	7/26/2016 0:00	10:22:12am	New	Sensor	07262016 - FSS Class 2.SSF
SU 2	-0.97	37,417	396235.87	4566617.63	1288.387	1.30	0.70	Uncorrected	Pro 6H	7/26/2016 0:00	10:18:51am	New	Sensor	07262016 - FSS Class 2.SSF
SU 2	-0.97	37,406	396236.46	4566618.55	1288.335	1.30	0.70	Uncorrected	Pro 6H	7/26/2016 0:00	10:21:14am	New	Sensor	07262016 - FSS Class 2.SSF
SU 2	-0.97	37,400	396236.58	4566618.42	1288.371	1.30	0.70	Uncorrected	Pro 6H	7/26/2016 0:00	10:21:16am	New	Sensor	07262016 - FSS Class 2.SSF
SU 2	-0.97	37,394	396240.64	4566625.94	1288.312	1.30	0.70	Uncorrected	Pro 6H	7/26/2016 0:00	10:29:42am	New	Sensor	07262016 - FSS Class 2.SSF
SU 2	-0.98	37,372	396244.61	4566633.41	1288.178	1.30	0.70	Uncorrected	Pro 6H	7/26/2016 0:00	10:26:32am	New	Sensor	07262016 - FSS Class 2.SSF
SU 2	-0.98	37,370	396237.59	4566619.23	1288.297	1.30	0.70	Uncorrected	Pro 6H	7/26/2016 0:00	10:20:45am	New	Sensor	07262016 - FSS Class 2.SSF
SU 2	-0.98	37,369	396240.79	4566625.43	1288.266	1.30	0.70	Uncorrected	Pro 6H	7/26/2016 0:00	10:29:11am	New	Sensor	07262016 - FSS Class 2.SSF
SU 2	-0.98	37,354	396237.5	4566619.52	1288.368	1.30	0.70	Uncorrected	Pro 6H	7/26/2016 0:00	10:21:47am	New	Sensor	07262016 - FSS Class 2.SSF
SU 2	-0.98	37,342	396240.28	4566624.92	1288.377	1.30	0.70	Uncorrected	Pro 6H	7/26/2016 0:00	10:29:46am	New	Sensor	07262016 - FSS Class 2.SSF
SU 2	-0.99	37,324	396240.87	4566623.6	1288.22	1.30	0.70	Uncorrected	Pro 6H	7/26/2016 0:00	10:27:31am	New	Sensor	07262016 - FSS Class 2.SSF
SU 2	-0.99	37,323	396237.42	4566619.4	1287.719	1.50	0.90	Uncorrected	Pro 6H	7/26/2016 0:00	10:35:03am	New	Sensor	07262016 - FSS Class 2.SSF
SU 2	-0.99	37,312	396239.52	4566621.77	1288.377	1.30	0.70	Uncorrected	Pro 6H	7/26/2016 0:00	10:29:17am	New	Sensor	07262016 - FSS Class 2.SSF
SU 2	-1	37,290	396239.56	4566621.53	1288.304	1.30	0.70	Uncorrected	Pro 6H	7/26/2016 0:00	10:28:28am	New	Sensor	07262016 - FSS Class 2.SSF
SU 2	-1	37,289	396238.93	4566620.38	1288.323	1.30	0.70	Uncorrected	Pro 6H	7/26/2016 0:00	10:29:19am	New	Sensor	07262016 - FSS Class 2.SSF
SU 2	-1	37,286	396244.2	4566632.89	1288.15	1.30	0.70	Uncorrected	Pro 6H	7/26/2016 0:00	10:26:40am	New	Sensor	07262016 - FSS Class 2.SSF
SU 2	-1	37,247	396241.36	4566625.31	1287.617	1.50	0.90	Uncorrected	Pro 6H	7/26/2016 0:00	10:35:50am	New	Sensor	07262016 - FSS Class 2.SSF
SU 2	-1.01	37,227	396236.99	4566618.95	1288.389	1.30	0.70	Uncorrected	Pro 6H	7/26/2016 0:00	10:21:19am	New	Sensor	07262016 - FSS Class 2.SSF
SU 2	-1.01	37,227	396239.53	4566622.25	1288.443	1.30	0.70	Uncorrected	Pro 6H	7/26/2016 0:00	10:29:31am	New	Sensor	07262016 - FSS Class 2.SSF
SU 2	-1.01	37,218	396241.27	4566626.26	1288.229	1.30	0.70	Uncorrected	Pro 6H	7/26/2016 0:00	10:28:08am	New	Sensor	07262016 - FSS Class 2.SSF
SU 2	-1.01	37,215	396242.39	4566626.29	1288.156	1.30	0.70	Uncorrected	Pro 6H	7/26/2016 0:00	10:27:11am	New	Sensor	07262016 - FSS Class 2.SSF
SU 2	-1.01	37,202	396244.71	4566633.83	1288.203	1.30	0.70	Uncorrected	Pro 6H	7/26/2016 0:00	10:25:46am	New	Sensor	07262016 - FSS Class 2.SSF
SU 2	-1.01	37,200	396239.69	4566621.83	1288.319	1.30	0.70	Uncorrected	Pro 6H	7/26/2016 0:00	10:27:55am	New	Sensor	07262016 - FSS Class 2.SSF
SU 2	-1.02	37,193	396235.98	4566617.82	1288.359	1.30	0.70	Uncorrected	Pro 6H	7/26/2016 0:00	10:18:48am	New	Sensor	07262016 - FSS Class 2.SSF
SU 2	-1.02	37,190	396236.86	4566618.71	1288.342	1.30	0.70	Uncorrected	Pro 6H	7/26/2016 0:00	10:21:18am	New	Sensor	07262016 - FSS Class 2.SSF
SU 2	-1.02	37,175	396244.72	4566633	1288.048	1.30	0.70	Uncorrected	Pro 6H	7/26/2016 0:00	10:24:11am	New	Sensor	07262016 - FSS Class 2.SSF
SU 2	-1.02	37,173	396244.36	4566634.89	1288.226	1.30	0.70	Uncorrected	Pro 6H	7/26/2016 0:00	10:25:03am	New	Sensor	07262016 - FSS Class 2.SSF
SU 2	-1.02	37,165	396240.64	4566623.75	1288.232	1.30	0.70	Uncorrected	Pro 6H	7/26/2016 0:00	10:27:44am	New	Sensor	07262016 - FSS Class 2.SSF
SU 2	-1.02	37,161	396240.42	4566623.15	1288.235	1.30	0.70	Uncorrected	Pro 6H	7/26/2016 0:00	10:27:45am	New	Sensor	07262016 - FSS Class 2.SSF
SU 2	-1.03	37,136	396239.43	4566621.69	1288.505	1.30	0.70	Uncorrected	Pro 6H	7/26/2016 0:00	10:30:19am	New	Sensor	07262016 - FSS Class 2.SSF
SU 2	-1.03	37,131	396241.29	4566625.16	1288.237	1.30	0.70	Uncorrected	Pro 6H	7/26/2016 0:00	10:28:41am	New	Sensor	07262016 - FSS Class 2.SSF
SU 2	-1.03	37,129	396241.16	4566625.03	1288.281	1.30	0.70	Uncorrected	Pro 6H	7/26/2016 0:00	10:28:38am	New	Sensor	07262016 - FSS Class 2.SSF
SU 2	-1.03	37,128	396241.69	4566627.21	1288.247	1.30	0.70	Uncorrected	Pro 6H	7/26/2016 0:00	10:29:08am	New	Sensor	07262016 - FSS Class 2.SSF
SU 2	-1.03	37,107	396241	4566624.72	1288.326	1.30	0.70	Uncorrected	Pro 6H	7/26/2016 0:00	10:28:33am	New	Sensor	07262016 - FSS Class 2.SSF
SU 2	-1.04	37,104	396244.58	4566632.4	1288.025	1.30	0.70	Uncorrected	Pro 6H	7/26/2016 0:00	10:24:12am	New	Sensor	07262016 - FSS Class 2.SSF
SU 2	-1.04	37,097	396245.51	4566636.65	1288.081	1.30	0.70	Uncorrected	Pro 6H	7/26/2016 0:00	10:24:06am	New	Sensor	07262016 - FSS Class 2.SSF
SU 2	-1.04	37,086	396242.54	4566627.99	1288.159	1.30	0.70	Uncorrected	Pro 6H	7/26/2016 0:00	10:28:56am	New	Sensor	07262016 - FSS Class 2.SSF
SU 2	-1.04	37,077	396242.51	4566628.02	1288.144	1.30	0.70	Uncorrected	Pro 6H	7/26/2016 0:00	10:29:01am	New	Sensor	07262016 - FSS Class 2.SSF
SU 2	-1.04	37,076	396244.13	4566633.32	1288.175	1.30	0.70	Uncorrected	Pro 6H	7/26/2016 0:00	10:26:37am	New	Sensor	07262016 - FSS Class 2.SSF
SU 2	-1.04	37,067	396244.28	4566633.41	1288.17	1.30	0.70	Uncorrected	Pro 6H	7/26/2016 0:00	10:25:53am	New	Sensor	07262016 - FSS Class 2.SSF
SU 2	-1.05	37,057	396236.73	4566618.12	1288.217	1.30	0.70	Uncorrected	Pro 6H	7/26/2016 0:00	10:19:21am	New	Sensor	07262016 - FSS Class 2.SSF

SU	Z-Score	CPM	Easting	Northing	MSL	PDOP	HDOP	CorrType	RcvrType	GPS_Date	GPS_Time	Update	FeatName	Datafile
SU 2	-1.05	37,044	396243.32	4566628.09	1288.212	1.30	0.70	Uncorrected	Pro 6H	7/26/2016 0:00	10:26:47am	New	Sensor	07262016 - FSS Class 2.SSF
SU 2	-1.05	37,028	396245.56	4566637.42	1288.063	1.30	0.70	Uncorrected	Pro 6H	7/26/2016 0:00	10:24:05am	New	Sensor	07262016 - FSS Class 2.SSF
SU 2	-1.06	36,991	396241.18	4566624.26	1288.158	1.30	0.70	Uncorrected	Pro 6H	7/26/2016 0:00	10:27:32am	New	Sensor	07262016 - FSS Class 2.SSF
SU 2	-1.07	36,960	396239.53	4566621.42	1288.348	1.30	0.70	Uncorrected	Pro 6H	7/26/2016 0:00	10:27:54am	New	Sensor	07262016 - FSS Class 2.SSF
SU 2	-1.07	36,948	396241.16	4566625.61	1288.347	1.30	0.70	Uncorrected	Pro 6H	7/26/2016 0:00	10:30:14am	New	Sensor	07262016 - FSS Class 2.SSF
SU 2	-1.07	36,947	396236.91	4566618.94	1288.304	1.30	0.70	Uncorrected	Pro 6H	7/26/2016 0:00	10:21:13am	New	Sensor	07262016 - FSS Class 2.SSF
SU 2	-1.07	36,945	396236.46	4566618.06	1288.324	1.30	0.70	Uncorrected	Pro 6H	7/26/2016 0:00	10:20:19am	New	Sensor	07262016 - FSS Class 2.SSF
SU 2	-1.07	36,926	396242.36	4566627.66	1288.196	1.30	0.70	Uncorrected	Pro 6H	7/26/2016 0:00	10:28:05am	New	Sensor	07262016 - FSS Class 2.SSF
SU 2	-1.08	36,913	396241.39	4566626.85	1288.198	1.30	0.70	Uncorrected	Pro 6H	7/26/2016 0:00	10:28:07am	New	Sensor	07262016 - FSS Class 2.SSF
SU 2	-1.08	36,911	396242.53	4566627.99	1288.152	1.30	0.70	Uncorrected	Pro 6H	7/26/2016 0:00	10:28:59am	New	Sensor	07262016 - FSS Class 2.SSF
SU 2	-1.08	36,903	396236.67	4566618.22	1287.722	1.50	0.90	Uncorrected	Pro 6H	7/26/2016 0:00	10:34:11am	New	Sensor	07262016 - FSS Class 2.SSF
SU 2	-1.08	36,875	396241.38	4566625.83	1288.203	1.30	0.70	Uncorrected	Pro 6H	7/26/2016 0:00	10:28:02am	New	Sensor	07262016 - FSS Class 2.SSF
SU 2	-1.09	36,831	396244.29	4566631.78	1288.152	1.30	0.70	Uncorrected	Pro 6H	7/26/2016 0:00	10:26:30am	New	Sensor	07262016 - FSS Class 2.SSF
SU 2	-1.1	36,818	396243.42	4566628.69	1288.198	1.30	0.70	Uncorrected	Pro 6H	7/26/2016 0:00	10:26:46am	New	Sensor	07262016 - FSS Class 2.SSF
SU 2	-1.1	36,813	396235.83	4566617.67	1288.34	1.30	0.70	Uncorrected	Pro 6H	7/26/2016 0:00	10:18:47am	New	Sensor	07262016 - FSS Class 2.SSF
SU 2	-1.1	36,806	396244.23	4566631.21	1288.172	1.30	0.70	Uncorrected	Pro 6H	7/26/2016 0:00	10:26:29am	New	Sensor	07262016 - FSS Class 2.SSF
SU 2	-1.1	36,788	396241.82	4566626.47	1288.16	1.30	0.70	Uncorrected	Pro 6H	7/26/2016 0:00	10:28:03am	New	Sensor	07262016 - FSS Class 2.SSF
SU 2	-1.1	36,787	396241.8	4566627.53	1288.327	1.30	0.70	Uncorrected	Pro 6H	7/26/2016 0:00	10:30:11am	New	Sensor	07262016 - FSS Class 2.SSF
SU 2	-1.1	36,787	396241.59	4566626.01	1287.591	1.50	0.90	Uncorrected	Pro 6H	7/26/2016 0:00	10:35:49am	New	Sensor	07262016 - FSS Class 2.SSF
SU 2	-1.11	36,765	396237.71	4566619.23	1288.27	1.30	0.70	Uncorrected	Pro 6H	7/26/2016 0:00	10:21:11am	New	Sensor	07262016 - FSS Class 2.SSF
SU 2	-1.12	36,726	396241.51	4566626.04	1288.25	1.30	0.70	Uncorrected	Pro 6H	7/26/2016 0:00	10:29:36am	New	Sensor	07262016 - FSS Class 2.SSF
SU 2	-1.12	36,707	396242.17	4566627.15	1288.17	1.30	0.70	Uncorrected	Pro 6H	7/26/2016 0:00	10:28:04am	New	Sensor	07262016 - FSS Class 2.SSF
SU 2	-1.13	36,674	396241.93	4566627.5	1288.26	1.30	0.70	Uncorrected	Pro 6H	7/26/2016 0:00	10:29:07am	New	Sensor	07262016 - FSS Class 2.SSF
SU 2	-1.13	36,667	396240.82	4566625.46	1288.315	1.30	0.70	Uncorrected	Pro 6H	7/26/2016 0:00	10:30:07am	New	Sensor	07262016 - FSS Class 2.SSF
SU 2	-1.14	36,598	396239.28	4566621.24	1288.346	1.30	0.70	Uncorrected	Pro 6H	7/26/2016 0:00	10:29:18am	New	Sensor	07262016 - FSS Class 2.SSF
SU 2	-1.15	36,591	396239.34	4566621.39	1288.425	1.30	0.70	Uncorrected	Pro 6H	7/26/2016 0:00	10:29:30am	New	Sensor	07262016 - FSS Class 2.SSF
SU 2	-1.15	36,574	396242.52	4566627.96	1288.189	1.30	0.70	Uncorrected	Pro 6H	7/26/2016 0:00	10:28:54am	New	Sensor	07262016 - FSS Class 2.SSF
SU 2	-1.15	36,571	396241.32	4566625.57	1288.121	1.30	0.70	Uncorrected	Pro 6H	7/26/2016 0:00	10:27:17am	New	Sensor	07262016 - FSS Class 2.SSF
SU 2	-1.15	36,553	396244.01	4566631.26	1288.176	1.30	0.70	Uncorrected	Pro 6H	7/26/2016 0:00	10:25:56am	New	Sensor	07262016 - FSS Class 2.SSF
SU 2	-1.15	36,549	396241.08	4566623.55	1288.147	1.30	0.70	Uncorrected	Pro 6H	7/26/2016 0:00	10:27:20am	New	Sensor	07262016 - FSS Class 2.SSF
SU 2	-1.16	36,534	396245.42	4566641.3	1288.26	1.30	0.70	Uncorrected	Pro 6H	7/26/2016 0:00	10:23:59am	New	Sensor	07262016 - FSS Class 2.SSF
SU 2	-1.16	36,524	396241.03	4566625.14	1288.24	1.30	0.70	Uncorrected	Pro 6H	7/26/2016 0:00	10:27:42am	New	Sensor	07262016 - FSS Class 2.SSF
SU 2	-1.16	36,521	396240.26	4566623.62	1288.233	1.30	0.70	Uncorrected	Pro 6H	7/26/2016 0:00	10:28:12am	New	Sensor	07262016 - FSS Class 2.SSF
SU 2	-1.17	36,493	396244.51	4566633.48	1288.08	1.30	0.70	Uncorrected	Pro 6H	7/26/2016 0:00	10:25:05am	New	Sensor	07262016 - FSS Class 2.SSF
SU 2	-1.17	36,490	396241.3	4566625.36	1288.196	1.30	0.70	Uncorrected	Pro 6H	7/26/2016 0:00	10:28:46am	New	Sensor	07262016 - FSS Class 2.SSF
SU 2	-1.17	36,483	396241.6	4566626.27	1288.157	1.30	0.70	Uncorrected	Pro 6H	7/26/2016 0:00	10:27:16am	New	Sensor	07262016 - FSS Class 2.SSF
SU 2	-1.17	36,467	396240.49	4566623.63	1288.21	1.30	0.70	Uncorrected	Pro 6H	7/26/2016 0:00	10:27:59am	New	Sensor	07262016 - FSS Class 2.SSF
SU 2	-1.18	36,448	396240.29	4566622.92	1288.268	1.30	0.70	Uncorrected	Pro 6H	7/26/2016 0:00	10:28:30am	New	Sensor	07262016 - FSS Class 2.SSF
SU 2	-1.18	36,441	396236.45	4566618.34	1288.364	1.30	0.70	Uncorrected	Pro 6H	7/26/2016 0:00	10:21:15am	New	Sensor	07262016 - FSS Class 2.SSF
SU 2	-1.18	36,437	396241.19	4566624.67	1288.263	1.30	0.70	Uncorrected	Pro 6H	7/26/2016 0:00	10:28:37am	New	Sensor	07262016 - FSS Class 2.SSF
SU 2	-1.18	36,432	396241.37	4566626.54	1288.28	1.30	0.70	Uncorrected	Pro 6H	7/26/2016 0:00	10:29:09am	New	Sensor	07262016 - FSS Class 2.SSF
SU 2	-1.18	36,431	396237.4	4566619.3	1288.245	1.30	0.70	Uncorrected	Pro 6H	7/26/2016 0:00	10:21:12am	New	Sensor	07262016 - FSS Class 2.SSF
SU 2	-1.18	36,425	396240.28	4566624.96	1288.36	1.30	0.70	Uncorrected	Pro 6H	7/26/2016 0:00	10:29:47am	New	Sensor	07262016 - FSS Class 2.SSF
SU 2	-1.19	36,383	396242.52	4566627.97	1288.177	1.30	0.70	Uncorrected	Pro 6H	7/26/2016 0:00	10:28:55am	New	Sensor	07262016 - FSS Class 2.SSF
SU 2	-1.19	36,382	396241.2	4566624.87	1288.137	1.30	0.70	Uncorrected	Pro 6H	7/26/2016 0:00	10:27:18am	New	Sensor	07262016 - FSS Class 2.SSF
SU 2	-1.19	36,376	396237.09	4566619.39	1288.404	1.30	0.70	Uncorrected	Pro 6H	7/26/2016 0:00	10:21:46am	New	Sensor	07262016 - FSS Class 2.SSF
SU 2	-1.19	36,373	396235.96	4566617.54	1288.364	1.30	0.70	Uncorrected	Pro 6H	7/26/2016 0:00	10:19:51am	New	Sensor	07262016 - FSS Class 2.SSF
SU 2	-1.2	36,350	396240.87	4566624.4	1288.249	1.30	0.70	Uncorrected	Pro 6H	7/26/2016 0:00	10:28:32am	New	Sensor	07262016 - FSS Class 2.SSF
SU 2	-1.2	36,337	396241.32	4566624.93	1288.169	1.30	0.70	Uncorrected	Pro 6H	7/26/2016 0:00	10:27:33am	New	Sensor	07262016 - FSS Class 2.SSF
SU 2	-1.2	36,328	396244.48	4566632.65	1288.143	1.30	0.70	Uncorrected	Pro 6H	7/26/2016 0:00	10:26:31am	New	Sensor	07262016 - FSS Class 2.SSF
SU 2	-1.21	36,302	396244.36	4566633.92	1288.207	1.30	0.70	Uncorrected	Pro 6H	7/26/2016 0:00	10:26:35am	New	Sensor	07262016 - FSS Class 2.SSF
SU 2	-1.21	36,291	396241.85	4566627.44	1288.201	1.30	0.70	Uncorrected	Pro 6H	7/26/2016 0:00	10:28:06am	New	Sensor	07262016 - FSS Class 2.SSF

SU	Z-Score	CPM	Easting	Northing	MSL	PDOP	HDOP	CorrType	RcvrType	GPS_Date	GPS_Time	Update	FeatName	Datafile
SU 2	-1.21	36,283	396244.54	4566633.79	1288.204	1.30	0.70	Uncorrected	Pro 6H	7/26/2016 0:00	10:26:33am	New	Sensor	07262016 - FSS Class 2.SSF
SU 2	-1.21	36,270	396240.05	4566622.24	1288.274	1.30	0.70	Uncorrected	Pro 6H	7/26/2016 0:00	10:27:56am	New	Sensor	07262016 - FSS Class 2.SSF
SU 2	-1.23	36,191	396241.61	4566626.25	1288.321	1.30	0.70	Uncorrected	Pro 6H	7/26/2016 0:00	10:30:13am	New	Sensor	07262016 - FSS Class 2.SSF
SU 2	-1.24	36,163	396238.22	4566619.94	1288.294	1.30	0.70	Uncorrected	Pro 6H	7/26/2016 0:00	10:22:43am	New	Sensor	07262016 - FSS Class 2.SSF
SU 2	-1.24	36,157	396244	4566634.87	1288.268	1.30	0.70	Uncorrected	Pro 6H	7/26/2016 0:00	10:25:51am	New	Sensor	07262016 - FSS Class 2.SSF
SU 2	-1.24	36,155	396241.2	4566624.2	1288.144	1.30	0.70	Uncorrected	Pro 6H	7/26/2016 0:00	10:27:19am	New	Sensor	07262016 - FSS Class 2.SSF
SU 2	-1.24	36,152	396239.01	4566621.67	1288.393	1.30	0.70	Uncorrected	Pro 6H	7/26/2016 0:00	10:30:02am	New	Sensor	07262016 - FSS Class 2.SSF
SU 2	-1.24	36,140	396244.96	4566633.04	1288.035	1.30	0.70	Uncorrected	Pro 6H	7/26/2016 0:00	10:24:51am	New	Sensor	07262016 - FSS Class 2.SSF
SU 2	-1.24	36,127	396237.14	4566619.03	1288.413	1.30	0.70	Uncorrected	Pro 6H	7/26/2016 0:00	10:21:20am	New	Sensor	07262016 - FSS Class 2.SSF
SU 2	-1.25	36,086	396244.32	4566632.66	1288.146	1.30	0.70	Uncorrected	Pro 6H	7/26/2016 0:00	10:25:54am	New	Sensor	07262016 - FSS Class 2.SSF
SU 2	-1.25	36,086	396240.81	4566624.43	1288.166	1.30	0.70	Uncorrected	Pro 6H	7/26/2016 0:00	10:28:00am	New	Sensor	07262016 - FSS Class 2.SSF
SU 2	-1.25	36,085	396241.28	4566625.16	1288.264	1.30	0.70	Uncorrected	Pro 6H	7/26/2016 0:00	10:28:40am	New	Sensor	07262016 - FSS Class 2.SSF
SU 2	-1.25	36,080	396242.52	4566628.01	1288.141	1.30	0.70	Uncorrected	Pro 6H	7/26/2016 0:00	10:29:04am	New	Sensor	07262016 - FSS Class 2.SSF
SU 2	-1.26	36,077	396241.22	4566625.98	1288.31	1.30	0.70	Uncorrected	Pro 6H	7/26/2016 0:00	10:30:08am	New	Sensor	07262016 - FSS Class 2.SSF
SU 2	-1.26	36,065	396237.11	4566619.44	1288.443	1.30	0.70	Uncorrected	Pro 6H	7/26/2016 0:00	10:21:45am	New	Sensor	07262016 - FSS Class 2.SSF
SU 2	-1.26	36,061	396242.5	4566627.98	1288.139	1.30	0.70	Uncorrected	Pro 6H	7/26/2016 0:00	10:28:51am	New	Sensor	07262016 - FSS Class 2.SSF
SU 2	-1.26	36,048	396237.21	4566618.61	1287.713	1.50	0.90	Uncorrected	Pro 6H	7/26/2016 0:00	10:34:09am	New	Sensor	07262016 - FSS Class 2.SSF
SU 2	-1.27	36,027	396236.14	4566618.06	1288.215	1.30	0.70	Uncorrected	Pro 6H	7/26/2016 0:00	10:19:20am	New	Sensor	07262016 - FSS Class 2.SSF
SU 2	-1.27	36,009	396244.82	4566633.21	1288.139	1.30	0.70	Uncorrected	Pro 6H	7/26/2016 0:00	10:25:45am	New	Sensor	07262016 - FSS Class 2.SSF
SU 2	-1.27	35,990	396236.12	4566617.82	1288.225	1.30	0.70	Uncorrected	Pro 6H	7/26/2016 0:00	10:19:19am	New	Sensor	07262016 - FSS Class 2.SSF
SU 2	-1.29	35,917	396240.34	4566622.57	1288.255	1.30	0.70	Uncorrected	Pro 6H	7/26/2016 0:00	10:27:57am	New	Sensor	07262016 - FSS Class 2.SSF
SU 2	-1.3	35,891	396238.79	4566620.98	1288.45	1.30	0.70	Uncorrected	Pro 6H	7/26/2016 0:00	10:30:01am	New	Sensor	07262016 - FSS Class 2.SSF
SU 2	-1.3	35,883	396242.17	4566627.6	1287.583	1.50	0.90	Uncorrected	Pro 6H	7/26/2016 0:00	10:35:47am	New	Sensor	07262016 - FSS Class 2.SSF
SU 2	-1.3	35,881	396242.59	4566627.74	1288.152	1.30	0.70	Uncorrected	Pro 6H	7/26/2016 0:00	10:27:13am	New	Sensor	07262016 - FSS Class 2.SSF
SU 2	-1.3	35,863	396242.02	4566626.22	1288.084	1.30	0.70	Uncorrected	Pro 6H	7/26/2016 0:00	10:27:35am	New	Sensor	07262016 - FSS Class 2.SSF
SU 2	-1.31	35,827	396240.03	4566622.86	1288.359	1.30	0.70	Uncorrected	Pro 6H	7/26/2016 0:00	10:29:32am	New	Sensor	07262016 - FSS Class 2.SSF
SU 2	-1.31	35,820	396242.02	4566625.56	1288.144	1.30	0.70	Uncorrected	Pro 6H	7/26/2016 0:00	10:27:10am	New	Sensor	07262016 - FSS Class 2.SSF
SU 2	-1.32	35,787	396241.78	4566627.15	1288.291	1.30	0.70	Uncorrected	Pro 6H	7/26/2016 0:00	10:30:10am	New	Sensor	07262016 - FSS Class 2.SSF
SU 2	-1.32	35,785	396242.74	4566647.69	1288.02	1.30	0.70	Uncorrected	Pro 6H	7/26/2016 0:00	10:23:34am	New	Sensor	07262016 - FSS Class 2.SSF
SU 2	-1.32	35,776	396240.71	4566622.83	1288.228	1.30	0.70	Uncorrected	Pro 6H	7/26/2016 0:00	10:27:30am	New	Sensor	07262016 - FSS Class 2.SSF
SU 2	-1.32	35,773	396245.54	4566640.85	1288.215	1.30	0.70	Uncorrected	Pro 6H	7/26/2016 0:00	10:24:00am	New	Sensor	07262016 - FSS Class 2.SSF
SU 2	-1.33	35,738	396238.04	4566619.59	1288.394	1.30	0.70	Uncorrected	Pro 6H	7/26/2016 0:00	10:21:48am	New	Sensor	07262016 - FSS Class 2.SSF
SU 2	-1.33	35,736	396244.52	4566631.72	1288.018	1.30	0.70	Uncorrected	Pro 6H	7/26/2016 0:00	10:24:13am	New	Sensor	07262016 - FSS Class 2.SSF
SU 2	-1.33	35,722	396242.51	4566628.02	1288.143	1.30	0.70	Uncorrected	Pro 6H	7/26/2016 0:00	10:29:03am	New	Sensor	07262016 - FSS Class 2.SSF
SU 2	-1.34	35,679	396241.25	4566625.28	1288.19	1.30	0.70	Uncorrected	Pro 6H	7/26/2016 0:00	10:28:45am	New	Sensor	07262016 - FSS Class 2.SSF
SU 2	-1.34	35,678	396241.29	4566625.22	1288.182	1.30	0.70	Uncorrected	Pro 6H	7/26/2016 0:00	10:28:44am	New	Sensor	07262016 - FSS Class 2.SSF
SU 2	-1.34	35,670	396242.16	4566627.18	1288.253	1.30	0.70	Uncorrected	Pro 6H	7/26/2016 0:00	10:29:38am	New	Sensor	07262016 - FSS Class 2.SSF
SU 2	-1.34	35,662	396244.79	4566633.74	1288.063	1.30	0.70	Uncorrected	Pro 6H	7/26/2016 0:00	10:24:10am	New	Sensor	07262016 - FSS Class 2.SSF
SU 2	-1.35	35,656	396240.4	4566623.8	1288.321	1.30	0.70	Uncorrected	Pro 6H	7/26/2016 0:00	10:29:33am	New	Sensor	07262016 - FSS Class 2.SSF
SU 2	-1.35	35,646	396242.45	4566627.7	1288.135	1.30	0.70	Uncorrected	Pro 6H	7/26/2016 0:00	10:27:37am	New	Sensor	07262016 - FSS Class 2.SSF
SU 2	-1.35	35,641	396245.06	4566635.19	1288.059	1.30	0.70	Uncorrected	Pro 6H	7/26/2016 0:00	10:24:08am	New	Sensor	07262016 - FSS Class 2.SSF
SU 2	-1.36	35,609	396242.51	4566628.02	1288.141	1.30	0.70	Uncorrected	Pro 6H	7/26/2016 0:00	10:29:02am	New	Sensor	07262016 - FSS Class 2.SSF
SU 2	-1.36	35,600	396236.67	4566618.49	1288.337	1.30	0.70	Uncorrected	Pro 6H	7/26/2016 0:00	10:21:17am	New	Sensor	07262016 - FSS Class 2.SSF
SU 2	-1.36	35,591	396244.02	4566629.78	1288.192	1.30	0.70	Uncorrected	Pro 6H	7/26/2016 0:00	10:26:27am	New	Sensor	07262016 - FSS Class 2.SSF
SU 2	-1.37	35,546	396242.07	4566626.73	1288.169	1.30	0.70	Uncorrected	Pro 6H	7/26/2016 0:00	10:28:49am	New	Sensor	07262016 - FSS Class 2.SSF
SU 2	-1.37	35,540	396244.67	4566643.25	1288.391	1.30	0.70	Uncorrected	Pro 6H	7/26/2016 0:00	10:23:52am	New	Sensor	07262016 - FSS Class 2.SSF
SU 2	-1.37	35,535	396242.6	4566628.33	1287.61	1.50	0.90	Uncorrected	Pro 6H	7/26/2016 0:00	10:35:46am	New	Sensor	07262016 - FSS Class 2.SSF
SU 2	-1.38	35,494	396244.51	4566630.74	1288.141	1.30	0.70	Uncorrected	Pro 6H	7/26/2016 0:00	10:25:42am	New	Sensor	07262016 - FSS Class 2.SSF
SU 2	-1.39	35,458	396241.21	4566625.68	1288.217	1.30	0.70	Uncorrected	Pro 6H	7/26/2016 0:00	10:27:41am	New	Sensor	07262016 - FSS Class 2.SSF
SU 2	-1.39	35,434	396245.59	4566638.12	1288.104	1.30	0.70	Uncorrected	Pro 6H	7/26/2016 0:00	10:24:04am	New	Sensor	07262016 - FSS Class 2.SSF
SU 2	-1.4	35,401	396241.89	4566626.61	1288.229	1.30	0.70	Uncorrected	Pro 6H	7/26/2016 0:00	10:29:37am	New	Sensor	07262016 - FSS Class 2.SSF
SU 2	-1.4	35,389	396241.53	4566626.66	1288.299	1.30	0.70	Uncorrected	Pro 6H	7/26/2016 0:00	10:30:09am	New	Sensor	07262016 - FSS Class 2.SSF

SU	Z-Score	CPM	Easting	Northing	MSL	PDOP	HDOP	CorrType	RcvrType	GPS_Date	GPS_Time	Update	FeatName	Datafile
SU 2	-1.41	35,377	396245.13	4566641.88	1288.212	1.30	0.70	Uncorrected	Pro 6H	7/26/2016 0:00	10:23:58am	New	Sensor	07262016 - FSS Class 2.SSF
SU 2	-1.42	35,324	396243.83	4566629.03	1288.206	1.30	0.70	Uncorrected	Pro 6H	7/26/2016 0:00	10:26:26am	New	Sensor	07262016 - FSS Class 2.SSF
SU 2	-1.42	35,304	396244.51	4566631.11	1288.043	1.30	0.70	Uncorrected	Pro 6H	7/26/2016 0:00	10:24:14am	New	Sensor	07262016 - FSS Class 2.SSF
SU 2	-1.42	35,292	396241.28	4566625.15	1288.224	1.30	0.70	Uncorrected	Pro 6H	7/26/2016 0:00	10:28:42am	New	Sensor	07262016 - FSS Class 2.SSF
SU 2	-1.43	35,283	396244.51	4566635.75	1288.334	1.30	0.70	Uncorrected	Pro 6H	7/26/2016 0:00	10:25:49am	New	Sensor	07262016 - FSS Class 2.SSF
SU 2	-1.43	35,262	396241.29	4566625.17	1288.301	1.30	0.70	Uncorrected	Pro 6H	7/26/2016 0:00	10:28:39am	New	Sensor	07262016 - FSS Class 2.SSF
SU 2	-1.43	35,255	396245.09	4566633.8	1288.104	1.30	0.70	Uncorrected	Pro 6H	7/26/2016 0:00	10:24:52am	New	Sensor	07262016 - FSS Class 2.SSF
SU 2	-1.44	35,206	396239.36	4566622.04	1288.424	1.30	0.70	Uncorrected	Pro 6H	7/26/2016 0:00	10:29:56am	New	Sensor	07262016 - FSS Class 2.SSF
SU 2	-1.45	35,172	396236.9	4566618.89	1287.72	1.50	0.90	Uncorrected	Pro 6H	7/26/2016 0:00	10:34:10am	New	Sensor	07262016 - FSS Class 2.SSF
SU 2	-1.45	35,171	396241.32	4566624.34	1287.625	1.50	0.90	Uncorrected	Pro 6H	7/26/2016 0:00	10:35:51am	New	Sensor	07262016 - FSS Class 2.SSF
SU 2	-1.45	35,168	396244.53	4566632	1288.033	1.30	0.70	Uncorrected	Pro 6H	7/26/2016 0:00	10:25:07am	New	Sensor	07262016 - FSS Class 2.SSF
SU 2	-1.45	35,166	396242.34	4566627.37	1288.144	1.30	0.70	Uncorrected	Pro 6H	7/26/2016 0:00	10:28:50am	New	Sensor	07262016 - FSS Class 2.SSF
SU 2	-1.45	35,162	396244.43	4566631.36	1288.012	1.30	0.70	Uncorrected	Pro 6H	7/26/2016 0:00	10:25:08am	New	Sensor	07262016 - FSS Class 2.SSF
SU 2	-1.45	35,157	396244.6	4566643.12	1288.22	1.30	0.70	Uncorrected	Pro 6H	7/26/2016 0:00	10:23:56am	New	Sensor	07262016 - FSS Class 2.SSF
SU 2	-1.47	35,070	396241.72	4566626.88	1287.608	1.50	0.90	Uncorrected	Pro 6H	7/26/2016 0:00	10:35:48am	New	Sensor	07262016 - FSS Class 2.SSF
SU 2	-1.48	35,055	396243.87	4566629.96	1288.105	1.30	0.70	Uncorrected	Pro 6H	7/26/2016 0:00	10:26:44am	New	Sensor	07262016 - FSS Class 2.SSF
SU 2	-1.49	35,003	396239.06	4566620.79	1288.488	1.30	0.70	Uncorrected	Pro 6H	7/26/2016 0:00	10:29:29am	New	Sensor	07262016 - FSS Class 2.SSF
SU 2	-1.49	34,998	396241.04	4566626.06	1288.278	1.30	0.70	Uncorrected	Pro 6H	7/26/2016 0:00	10:29:10am	New	Sensor	07262016 - FSS Class 2.SSF
SU 2	-1.49	34,964	396239.21	4566621.05	1288.473	1.30	0.70	Uncorrected	Pro 6H	7/26/2016 0:00	10:30:20am	New	Sensor	07262016 - FSS Class 2.SSF
SU 2	-1.5	34,949	396244.86	4566642.46	1288.168	1.30	0.70	Uncorrected	Pro 6H	7/26/2016 0:00	10:23:57am	New	Sensor	07262016 - FSS Class 2.SSF
SU 2	-1.51	34,910	396242.45	4566627.96	1288.178	1.30	0.70	Uncorrected	Pro 6H	7/26/2016 0:00	10:29:05am	New	Sensor	07262016 - FSS Class 2.SSF
SU 2	-1.52	34,839	396240.96	4566624.68	1288.328	1.30	0.70	Uncorrected	Pro 6H	7/26/2016 0:00	10:28:35am	New	Sensor	07262016 - FSS Class 2.SSF
SU 2	-1.52	34,836	396244.43	4566630.57	1288.049	1.30	0.70	Uncorrected	Pro 6H	7/26/2016 0:00	10:24:15am	New	Sensor	07262016 - FSS Class 2.SSF
SU 2	-1.52	34,826	396242.35	4566627.04	1288.103	1.30	0.70	Uncorrected	Pro 6H	7/26/2016 0:00	10:27:36am	New	Sensor	07262016 - FSS Class 2.SSF
SU 2	-1.54	34,770	396244.94	4566634.41	1288.091	1.30	0.70	Uncorrected	Pro 6H	7/26/2016 0:00	10:24:09am	New	Sensor	07262016 - FSS Class 2.SSF
SU 2	-1.54	34,749	396244.21	4566634.22	1288.275	1.30	0.70	Uncorrected	Pro 6H	7/26/2016 0:00	10:25:52am	New	Sensor	07262016 - FSS Class 2.SSF
SU 2	-1.54	34,749	396240.37	4566622.83	1288.234	1.30	0.70	Uncorrected	Pro 6H	7/26/2016 0:00	10:27:58am	New	Sensor	07262016 - FSS Class 2.SSF
SU 2	-1.56	34,683	396242.53	4566627.05	1288.164	1.30	0.70	Uncorrected	Pro 6H	7/26/2016 0:00	10:27:12am	New	Sensor	07262016 - FSS Class 2.SSF
SU 2	-1.56	34,665	396241.69	4566625.92	1288.151	1.30	0.70	Uncorrected	Pro 6H	7/26/2016 0:00	10:28:48am	New	Sensor	07262016 - FSS Class 2.SSF
SU 2	-1.56	34,654	396236.71	4566618.26	1287.71	1.50	0.90	Uncorrected	Pro 6H	7/26/2016 0:00	10:35:00am	New	Sensor	07262016 - FSS Class 2.SSF
SU 2	-1.57	34,614	396241.69	4566625.49	1288.126	1.30	0.70	Uncorrected	Pro 6H	7/26/2016 0:00	10:27:34am	New	Sensor	07262016 - FSS Class 2.SSF
SU 2	-1.57	34,593	396245.71	4566640.09	1288.183	1.30	0.70	Uncorrected	Pro 6H	7/26/2016 0:00	10:24:01am	New	Sensor	07262016 - FSS Class 2.SSF
SU 2	-1.6	34,497	396242.21	4566627.78	1288.264	1.30	0.70	Uncorrected	Pro 6H	7/26/2016 0:00	10:29:06am	New	Sensor	07262016 - FSS Class 2.SSF
SU 2	-1.61	34,434	396244.59	4566643.26	1288.279	1.30	0.70	Uncorrected	Pro 6H	7/26/2016 0:00	10:23:55am	New	Sensor	07262016 - FSS Class 2.SSF
SU 2	-1.62	34,361	396239.38	4566621.49	1288.41	1.30	0.70	Uncorrected	Pro 6H	7/26/2016 0:00	10:29:57am	New	Sensor	07262016 - FSS Class 2.SSF
SU 2	-1.63	34,357	396240.98	4566624.69	1288.33	1.30	0.70	Uncorrected	Pro 6H	7/26/2016 0:00	10:28:34am	New	Sensor	07262016 - FSS Class 2.SSF
SU 2	-1.64	34,282	396240.52	4566623.72	1288.244	1.30	0.70	Uncorrected	Pro 6H	7/26/2016 0:00	10:28:31am	New	Sensor	07262016 - FSS Class 2.SSF
SU 2	-1.66	34,180	396239.22	4566620.89	1288.409	1.30	0.70	Uncorrected	Pro 6H	7/26/2016 0:00	10:29:58am	New	Sensor	07262016 - FSS Class 2.SSF
SU 2	-1.67	34,155	396242.51	4566628.02	1288.156	1.30	0.70	Uncorrected	Pro 6H	7/26/2016 0:00	10:28:52am	New	Sensor	07262016 - FSS Class 2.SSF
SU 2	-1.67	34,139	396243.32	4566628.73	1287.695	1.50	0.90	Uncorrected	Pro 6H	7/26/2016 0:00	10:35:45am	New	Sensor	07262016 - FSS Class 2.SSF
SU 2	-1.67	34,133	396237.07	4566618.7	1287.682	1.50	0.90	Uncorrected	Pro 6H	7/26/2016 0:00	10:35:01am	New	Sensor	07262016 - FSS Class 2.SSF
SU 2	-1.67	34,131	396244.1	4566631.83	1288.188	1.30	0.70	Uncorrected	Pro 6H	7/26/2016 0:00	10:25:55am	New	Sensor	07262016 - FSS Class 2.SSF
SU 2	-1.67	34,131	396243.11	4566627.6	1288.17	1.30	0.70	Uncorrected	Pro 6H	7/26/2016 0:00	10:26:48am	New	Sensor	07262016 - FSS Class 2.SSF
SU 2	-1.68	34,111	396244.11	4566635.5	1288.285	1.30	0.70	Uncorrected	Pro 6H	7/26/2016 0:00	10:25:50am	New	Sensor	07262016 - FSS Class 2.SSF
SU 2	-1.71	33,953	396245.17	4566634.56	1288.145	1.30	0.70	Uncorrected	Pro 6H	7/26/2016 0:00	10:24:53am	New	Sensor	07262016 - FSS Class 2.SSF
SU 2	-1.77	33,698	396244.65	4566643.22	1288.341	1.30	0.70	Uncorrected	Pro 6H	7/26/2016 0:00	10:23:54am	New	Sensor	07262016 - FSS Class 2.SSF
SU 2	-1.95	32,822	396241.65	4566625.48	1288.121	1.30	0.70	Uncorrected	Pro 6H	7/26/2016 0:00	10:28:47am	New	Sensor	07262016 - FSS Class 2.SSF
SU 2	-0.91	37,678	396238.87	4566649.28	1289.93	1.20	0.70	Uncorrected	Pro 6H	8/2/2016 0:00	08:29:29am	New	Sensor	08022016- Class 2.SSF
SU 2	-0.99	37,336	396236.09	4566649.64	1289.965	1.20	0.70	Uncorrected	Pro 6H	8/2/2016 0:00	08:29:26am	New	Sensor	08022016- Class 2.SSF
SU 2	-1.02	37,193	396237.87	4566649.39	1289.953	1.20	0.70	Uncorrected	Pro 6H	8/2/2016 0:00	08:29:28am	New	Sensor	08022016- Class 2.SSF
SU 2	-1.03	37,150	396239.82	4566649.05	1289.96	1.20	0.70	Uncorrected	Pro 6H	8/2/2016 0:00	08:29:11am	New	Sensor	08022016- Class 2.SSF
SU 2	-1.08	36,899	396239.72	4566649.1	1289.899	1.20	0.70	Uncorrected	Pro 6H	8/2/2016 0:00	08:29:30am	New	Sensor	08022016- Class 2.SSF

SU	Z-Score	CPM	Easting	Northing	MSL	PDOP	HDOP	CorrType	RcvrType	GPS_Date	GPS_Time	Update	FeatName	Datafile
SU 2	-1.09	36,827	396240.59	4566648.87	1289.888	1.20	0.70	Uncorrected	Pro 6H	8/2/2016 0:00	08:29:12am	New	Sensor	08022016- Class 2.SSF
SU 2	-1.61	34,414	396237.07	4566649.46	1289.992	1.20	0.70	Uncorrected	Pro 6H	8/2/2016 0:00	08:29:27am	New	Sensor	08022016- Class 2.SSF
SU 3	0.34	37,153	396227.59	4566661.4	1288.297	1.30	0.70	Uncorrected	Pro 6H	8/1/2016 0:00	09:25:11am	New	Sensor	08012016 - 1 ft Boundary.SSF
SU 3	0.19	36,822	396224.93	4566662.22	1288.509	1.30	0.70	Uncorrected	Pro 6H	8/1/2016 0:00	09:25:36am	New	Sensor	08012016 - 1 ft Boundary.SSF
SU 3	0.14	36,715	396225.13	4566662.1	1288.419	1.30	0.70	Uncorrected	Pro 6H	8/1/2016 0:00	09:25:36am	New	Sensor	08012016 - 1 ft Boundary.SSF
SU 3	-0.37	35,599	396226.9	4566662.03	1288.314	1.30	0.70	Uncorrected	Pro 6H	8/1/2016 0:00	09:25:13am	New	Sensor	08012016 - 1 ft Boundary.SSF
SU 3	-0.43	35,478	396227.2	4566661.75	1288.309	1.30	0.70	Uncorrected	Pro 6H	8/1/2016 0:00	09:25:12am	New	Sensor	08012016 - 1 ft Boundary.SSF
SU 3	-0.52	35,270	396225.93	4566661.77	1288.384	1.30	0.70	Uncorrected	Pro 6H	8/1/2016 0:00	09:25:15am	New	Sensor	08012016 - 1 ft Boundary.SSF
SU 3	-0.76	34,759	396226.33	4566662.03	1288.392	1.30	0.70	Uncorrected	Pro 6H	8/1/2016 0:00	09:25:14am	New	Sensor	08012016 - 1 ft Boundary.SSF
SU 3	0.35	37,158	396183.62	4566627.32	1290.63	1.60	0.80	Uncorrected	Pro 6H	8/3/2016 0:00	12:35:16pm	New	Sensor	08032016-1 ft Boundary Part 4.SSF
SU 3	1.64	39,962	396182.38	4566627.02	1291.862	1.20	0.70	Uncorrected	Pro 6H	8/4/2016 0:00	09:26:28am	New	Sensor	08042016 - Class 1.SSF
SU 3	1.61	39,905	396183.15	4566626.54	1291.303	1.20	0.60	Uncorrected	Pro 6H	8/4/2016 0:00	08:20:10am	New	Sensor	08042016 - Class 1.SSF
SU 3	1.6	39,868	396182.6	4566627.39	1291.684	1.20	0.70	Uncorrected	Pro 6H	8/4/2016 0:00	09:26:41am	New	Sensor	08042016 - Class 1.SSF
SU 3	1.59	39,849	396182.11	4566626.44	1291.804	1.20	0.70	Uncorrected	Pro 6H	8/4/2016 0:00	09:31:42am	New	Sensor	08042016 - Class 1.SSF
SU 3	1.42	39,479	396182.99	4566626.61	1292.071	1.20	0.70	Uncorrected	Pro 6H	8/4/2016 0:00	09:27:56am	New	Sensor	08042016 - Class 1.SSF
SU 3	1.29	39,213	396182.74	4566625.7	1291.919	1.20	0.70	Uncorrected	Pro 6H	8/4/2016 0:00	09:33:42am	New	Sensor	08042016 - Class 1.SSF
SU 3	1.22	39,060	396181.76	4566626.07	1291.969	1.20	0.70	Uncorrected	Pro 6H	8/4/2016 0:00	09:33:40am	New	Sensor	08042016 - Class 1.SSF
SU 3	1.22	39,049	396182.42	4566626.62	1291.842	1.20	0.70	Uncorrected	Pro 6H	8/4/2016 0:00	09:30:17am	New	Sensor	08042016 - Class 1.SSF
SU 3	1.21	39,039	396182.15	4566626.62	1291.865	1.20	0.70	Uncorrected	Pro 6H	8/4/2016 0:00	09:31:41am	New	Sensor	08042016 - Class 1.SSF
SU 3	1.19	38,977	396182.71	4566627.15	1291.647	1.20	0.70	Uncorrected	Pro 6H	8/4/2016 0:00	09:26:42am	New	Sensor	08042016 - Class 1.SSF
SU 3	1.08	38,756	396183.02	4566626.56	1292.022	1.20	0.70	Uncorrected	Pro 6H	8/4/2016 0:00	09:27:55am	New	Sensor	08042016 - Class 1.SSF
SU 3	1.05	38,678	396182.53	4566627.03	1291.759	1.20	0.70	Uncorrected	Pro 6H	8/4/2016 0:00	09:26:34am	New	Sensor	08042016 - Class 1.SSF
SU 3	1.02	38,624	396183.08	4566626.61	1291.923	1.20	0.70	Uncorrected	Pro 6H	8/4/2016 0:00	09:27:54am	New	Sensor	08042016 - Class 1.SSF
SU 3	1.02	38,615	396182.69	4566627.29	1291.737	1.20	0.70	Uncorrected	Pro 6H	8/4/2016 0:00	09:26:39am	New	Sensor	08042016 - Class 1.SSF
SU 3	0.94	38,437	396182.28	4566626.55	1291.862	1.20	0.70	Uncorrected	Pro 6H	8/4/2016 0:00	09:31:40am	New	Sensor	08042016 - Class 1.SSF
SU 3	0.92	38,401	396181.61	4566626.35	1292.063	1.20	0.70	Uncorrected	Pro 6H	8/4/2016 0:00	09:33:40am	New	Sensor	08042016 - Class 1.SSF
SU 3	0.91	38,369	396182.97	4566626.63	1292.106	1.20	0.70	Uncorrected	Pro 6H	8/4/2016 0:00	09:27:57am	New	Sensor	08042016 - Class 1.SSF
SU 3	0.84	38,237	396183.11	4566626.42	1291.827	1.20	0.70	Uncorrected	Pro 6H	8/4/2016 0:00	09:30:15am	New	Sensor	08042016 - Class 1.SSF
SU 3	0.83	38,211	396183.06	4566627.21	1291.643	1.20	0.70	Uncorrected	Pro 6H	8/4/2016 0:00	09:26:44am	New	Sensor	08042016 - Class 1.SSF
SU 3	0.82	38,175	396182.38	4566625.97	1291.966	1.20	0.70	Uncorrected	Pro 6H	8/4/2016 0:00	09:33:41am	New	Sensor	08042016 - Class 1.SSF
SU 3	0.79	38,124	396183	4566627.2	1291.623	1.20	0.70	Uncorrected	Pro 6H	8/4/2016 0:00	09:26:43am	New	Sensor	08042016 - Class 1.SSF
SU 3	0.79	38,119	396182.77	4566626.49	1291.848	1.20	0.70	Uncorrected	Pro 6H	8/4/2016 0:00	09:30:16am	New	Sensor	08042016 - Class 1.SSF
SU 3	0.69	37,903	396182.97	4566626.7	1292.133	1.20	0.70	Uncorrected	Pro 6H	8/4/2016 0:00	09:27:59am	New	Sensor	08042016 - Class 1.SSF
SU 3	0.64	37,796	396183.27	4566626.33	1291.277	1.20	0.60	Uncorrected	Pro 6H	8/4/2016 0:00	08:20:12am	New	Sensor	08042016 - Class 1.SSF
SU 3	0.59	37,691	396182.48	4566627.34	1291.885	1.20	0.70	Uncorrected	Pro 6H	8/4/2016 0:00	09:26:27am	New	Sensor	08042016 - Class 1.SSF
SU 3	0.58	37,666	396183.05	4566626.53	1291.312	1.20	0.60	Uncorrected	Pro 6H	8/4/2016 0:00	08:20:11am	New	Sensor	08042016 - Class 1.SSF
SU 3	0.55	37,597	396182.51	4566627.18	1291.813	1.20	0.70	Uncorrected	Pro 6H	8/4/2016 0:00	09:26:30am	New	Sensor	08042016 - Class 1.SSF
SU 3	0.55	37,592	396182.57	4566626.33	1291.755	1.20	0.70	Uncorrected	Pro 6H	8/4/2016 0:00	09:31:42am	New	Sensor	08042016 - Class 1.SSF
SU 3	0.54	37,585	396182.85	4566626.73	1292.098	1.20	0.70	Uncorrected	Pro 6H	8/4/2016 0:00	09:28:00am	New	Sensor	08042016 - Class 1.SSF
SU 3	0.54	37,577	396182.55	4566627.2	1291.782	1.20	0.70	Uncorrected	Pro 6H	8/4/2016 0:00	09:26:32am	New	Sensor	08042016 - Class 1.SSF
SU 3	0.46	37,403	396183.41	4566625.4	1291.837	1.20	0.70	Uncorrected	Pro 6H	8/4/2016 0:00	09:33:35am	New	Sensor	08042016 - Class 1.SSF
SU 3	0.44	37,354	396182.51	4566627.04	1291.772	1.20	0.70	Uncorrected	Pro 6H	8/4/2016 0:00	09:26:33am	New	Sensor	08042016 - Class 1.SSF
SU 3	0.39	37,252	396183.02	4566626.67	1292.124	1.20	0.70	Uncorrected	Pro 6H	8/4/2016 0:00	09:27:58am	New	Sensor	08042016 - Class 1.SSF
SU 3	0.39	37,243	396183.11	4566626.18	1291.843	1.20	0.70	Uncorrected	Pro 6H	8/4/2016 0:00	09:30:12am	New	Sensor	08042016 - Class 1.SSF
SU 3	0.34	37,148	396183.24	4566626.04	1291.711	1.20	0.70	Uncorrected	Pro 6H	8/4/2016 0:00	09:31:44am	New	Sensor	08042016 - Class 1.SSF
SU 3	0.34	37,138	396183.27	4566626.42	1291.808	1.20	0.70	Uncorrected	Pro 6H	8/4/2016 0:00	09:27:53am	New	Sensor	08042016 - Class 1.SSF
SU 3	0.31	37,067	396183.64	4566625.85	1291.788	1.20	0.70	Uncorrected	Pro 6H	8/4/2016 0:00	09:31:44am	New	Sensor	08042016 - Class 1.SSF
SU 3	0.28	37,002	396183.53	4566626.23	1291.717	1.20	0.70	Uncorrected	Pro 6H	8/4/2016 0:00	09:30:20am	New	Sensor	08042016 - Class 1.SSF
SU 3	0.27	36,980	396182.4	4566626.06	1291.917	1.20	0.70	Uncorrected	Pro 6H	8/4/2016 0:00	09:33:37am	New	Sensor	08042016 - Class 1.SSF
SU 3	0.26	36,966	396183.59	4566625.15	1291.848	1.20	0.70	Uncorrected	Pro 6H	8/4/2016 0:00	09:33:44am	New	Sensor	08042016 - Class 1.SSF
SU 3	0.21	36,869	396183.73	4566626.09	1291.233	1.20	0.60	Uncorrected	Pro 6H	8/4/2016 0:00	08:20:13am	New	Sensor	08042016 - Class 1.SSF
SU 3	0.19	36,827	396182.49	4566627.02	1291.729	1.20	0.70	Uncorrected	Pro 6H	8/4/2016 0:00	09:26:36am	New	Sensor	08042016 - Class 1.SSF

SU	Z-Score	CPM	Easting	Northing	MSL	PDOP	HDOP	CorrType	RcvrType	GPS_Date	GPS_Time	Update	FeatName	Datafile
SU 3	0.17	36,775	396183.5	4566626.7	1291.597	1.20	0.70	Uncorrected	Pro 6H	8/4/2016 0:00	09:26:46am	New	Sensor	08042016 - Class 1.SSF
SU 3	0.16	36,750	396182.42	4566627.08	1291.82	1.20	0.70	Uncorrected	Pro 6H	8/4/2016 0:00	09:26:29am	New	Sensor	08042016 - Class 1.SSF
SU 3	0.12	36,670	396183.21	4566626.36	1291.779	1.20	0.70	Uncorrected	Pro 6H	8/4/2016 0:00	09:30:14am	New	Sensor	08042016 - Class 1.SSF
SU 3	0.12	36,669	396182.52	4566627.2	1291.792	1.20	0.70	Uncorrected	Pro 6H	8/4/2016 0:00	09:26:31am	New	Sensor	08042016 - Class 1.SSF
SU 3	0.12	36,666	396182.54	4566626.57	1292.176	1.20	0.70	Uncorrected	Pro 6H	8/4/2016 0:00	09:28:01am	New	Sensor	08042016 - Class 1.SSF
SU 3	0.07	36,560	396182.94	4566625.63	1291.794	1.20	0.70	Uncorrected	Pro 6H	8/4/2016 0:00	09:33:36am	New	Sensor	08042016 - Class 1.SSF
SU 3	0.05	36,524	396182.77	4566627.23	1291.875	1.20	0.70	Uncorrected	Pro 6H	8/4/2016 0:00	09:26:26am	New	Sensor	08042016 - Class 1.SSF
SU 3	0.04	36,485	396181.98	4566626.29	1292.036	1.20	0.70	Uncorrected	Pro 6H	8/4/2016 0:00	09:33:38am	New	Sensor	08042016 - Class 1.SSF
SU 3	0.03	36,475	396183.44	4566626.64	1291.835	1.20	0.70	Uncorrected	Pro 6H	8/4/2016 0:00	09:26:24am	New	Sensor	08042016 - Class 1.SSF
SU 3	0.01	36,418	396182.84	4566626.25	1291.769	1.20	0.70	Uncorrected	Pro 6H	8/4/2016 0:00	09:31:39am	New	Sensor	08042016 - Class 1.SSF
SU 3	-0.02	36,356	396183.28	4566626.16	1291.71	1.20	0.70	Uncorrected	Pro 6H	8/4/2016 0:00	09:31:38am	New	Sensor	08042016 - Class 1.SSF
SU 3	-0.04	36,326	396183.27	4566626.31	1292.095	1.20	0.70	Uncorrected	Pro 6H	8/4/2016 0:00	09:28:03am	New	Sensor	08042016 - Class 1.SSF
SU 3	-0.06	36,281	396183.05	4566626.29	1291.848	1.20	0.70	Uncorrected	Pro 6H	8/4/2016 0:00	09:30:13am	New	Sensor	08042016 - Class 1.SSF
SU 3	-0.08	36,222	396183.15	4566626.97	1291.641	1.20	0.70	Uncorrected	Pro 6H	8/4/2016 0:00	09:26:45am	New	Sensor	08042016 - Class 1.SSF
SU 3	-0.12	36,143	396183.16	4566625.26	1291.863	1.20	0.70	Uncorrected	Pro 6H	8/4/2016 0:00	09:33:43am	New	Sensor	08042016 - Class 1.SSF
SU 3	-0.25	35,873	396182.66	4566627.32	1291.723	1.20	0.70	Uncorrected	Pro 6H	8/4/2016 0:00	09:26:40am	New	Sensor	08042016 - Class 1.SSF
SU 3	-0.28	35,808	396182.94	4566626.41	1291.749	1.20	0.70	Uncorrected	Pro 6H	8/4/2016 0:00	09:30:19am	New	Sensor	08042016 - Class 1.SSF
SU 3	-0.29	35,780	396183.45	4566626.45	1291.274	1.20	0.60	Uncorrected	Pro 6H	8/4/2016 0:00	08:20:09am	New	Sensor	08042016 - Class 1.SSF
SU 3	-0.31	35,726	396182.53	4566627.05	1291.738	1.20	0.70	Uncorrected	Pro 6H	8/4/2016 0:00	09:26:37am	New	Sensor	08042016 - Class 1.SSF
SU 3	-0.38	35,589	396182.52	4566627.01	1291.746	1.20	0.70	Uncorrected	Pro 6H	8/4/2016 0:00	09:26:35am	New	Sensor	08042016 - Class 1.SSF
SU 3	-0.52	35,277	396183.06	4566626.92	1291.838	1.20	0.70	Uncorrected	Pro 6H	8/4/2016 0:00	09:26:25am	New	Sensor	08042016 - Class 1.SSF
SU 3	-0.53	35,266	396182.72	4566626.57	1292.121	1.20	0.70	Uncorrected	Pro 6H	8/4/2016 0:00	09:28:02am	New	Sensor	08042016 - Class 1.SSF
SU 3	-0.58	35,153	396183.59	4566626.25	1291.793	1.20	0.70	Uncorrected	Pro 6H	8/4/2016 0:00	09:27:52am	New	Sensor	08042016 - Class 1.SSF
SU 3	-0.73	34,821	396182.67	4566627.22	1291.751	1.20	0.70	Uncorrected	Pro 6H	8/4/2016 0:00	09:26:38am	New	Sensor	08042016 - Class 1.SSF
SU 3	-0.82	34,632	396182.56	4566626.52	1291.801	1.20	0.70	Uncorrected	Pro 6H	8/4/2016 0:00	09:30:18am	New	Sensor	08042016 - Class 1.SSF
SU 3	-0.94	34,372	396183.58	4566625.96	1291.793	1.20	0.70	Uncorrected	Pro 6H	8/4/2016 0:00	09:30:11am	New	Sensor	08042016 - Class 1.SSF
SU 3	2.84	42,567	396176.97	4566616.99	1290.673	1.50	0.90	Uncorrected	Pro 6H	8/4/2016 0:00	12:50:57pm	New	Sensor	08042016 - Class 1 Part 2.SSF
SU 3	2.84	42,567	396177.81	4566617.65	1290.516	1.50	0.90	Uncorrected	Pro 6H	8/4/2016 0:00	12:51:00pm	New	Sensor	08042016 - Class 1 Part 2.SSF
SU 3	2.8	42,470	396177.09	4566617.58	1290.59	1.50	0.90	Uncorrected	Pro 6H	8/4/2016 0:00	12:50:59pm	New	Sensor	08042016 - Class 1 Part 2.SSF
SU 3	2.4	41,607	396178.99	4566618.81	1290.336	1.50	0.90	Uncorrected	Pro 6H	8/4/2016 0:00	12:51:58pm	New	Sensor	08042016 - Class 1 Part 2.SSF
SU 3	2.28	41,361	396178.12	4566616	1290.52	1.50	0.90	Uncorrected	Pro 6H	8/4/2016 0:00	12:49:57pm	New	Sensor	08042016 - Class 1 Part 2.SSF
SU 3	2.24	41,269	396177.72	4566617.11	1290.627	1.50	0.90	Uncorrected	Pro 6H	8/4/2016 0:00	12:50:56pm	New	Sensor	08042016 - Class 1 Part 2.SSF
SU 3	2.08	40,911	396179.35	4566618.47	1290.306	1.50	0.90	Uncorrected	Pro 6H	8/4/2016 0:00	12:51:57pm	New	Sensor	08042016 - Class 1 Part 2.SSF
SU 3	1.84	40,404	396178.96	4566615.79	1290.478	1.50	0.90	Uncorrected	Pro 6H	8/4/2016 0:00	12:49:56pm	New	Sensor	08042016 - Class 1 Part 2.SSF
SU 3	1.83	40,367	396182.07	4566618.19	1290.128	1.50	0.90	Uncorrected	Pro 6H	8/4/2016 0:00	12:52:05pm	New	Sensor	08042016 - Class 1 Part 2.SSF
SU 3	1.72	40,132	396178.47	4566618.6	1290.379	1.50	0.90	Uncorrected	Pro 6H	8/4/2016 0:00	12:51:59pm	New	Sensor	08042016 - Class 1 Part 2.SSF
SU 3	1.69	40,080	396177.3	4566610.3	1288.934	1.70	1.00	Uncorrected	Pro 6H	8/4/2016 0:00	12:38:56pm	New	Sensor	08042016 - Class 1 Part 2.SSF
SU 3	1.64	39,963	396179.16	4566617.52	1290.237	1.50	0.90	Uncorrected	Pro 6H	8/4/2016 0:00	12:52:01pm	New	Sensor	08042016 - Class 1 Part 2.SSF
SU 3	1.6	39,880	396178.58	4566616.29	1290.496	1.50	0.90	Uncorrected	Pro 6H	8/4/2016 0:00	12:50:00pm	New	Sensor	08042016 - Class 1 Part 2.SSF
SU 3	1.59	39,853	396178.6	4566618.07	1290.325	1.50	0.90	Uncorrected	Pro 6H	8/4/2016 0:00	12:52:00pm	New	Sensor	08042016 - Class 1 Part 2.SSF
SU 3	1.54	39,742	396178.61	4566617.61	1290.429	1.50	0.90	Uncorrected	Pro 6H	8/4/2016 0:00	12:51:01pm	New	Sensor	08042016 - Class 1 Part 2.SSF
SU 3	1.49	39,630	396177.53	4566611.31	1288.91	1.70	1.00	Uncorrected	Pro 6H	8/4/2016 0:00	12:37:49pm	New	Sensor	08042016 - Class 1 Part 2.SSF
SU 3	1.44	39,522	396181.02	4566618.42	1290.187	1.50	0.90	Uncorrected	Pro 6H	8/4/2016 0:00	12:51:54pm	New	Sensor	08042016 - Class 1 Part 2.SSF
SU 3	1.43	39,501	396179.66	4566616.91	1290.301	1.50	0.90	Uncorrected	Pro 6H	8/4/2016 0:00	12:50:53pm	New	Sensor	08042016 - Class 1 Part 2.SSF
SU 3	1.34	39,305	396178.97	4566616.82	1290.394	1.50	0.90	Uncorrected	Pro 6H	8/4/2016 0:00	12:50:54pm	New	Sensor	08042016 - Class 1 Part 2.SSF
SU 3	1.32	39,277	396177.7	4566611.09	1288.884	1.70	1.00	Uncorrected	Pro 6H	8/4/2016 0:00	12:37:50pm	New	Sensor	08042016 - Class 1 Part 2.SSF
SU 3	1.31	39,242	396177.32	4566610.26	1288.934	1.70	1.00	Uncorrected	Pro 6H	8/4/2016 0:00	12:38:55pm	New	Sensor	08042016 - Class 1 Part 2.SSF
SU 3	1.29	39,202	396176.48	4566617.38	1290.652	1.50	0.90	Uncorrected	Pro 6H	8/4/2016 0:00	12:50:58pm	New	Sensor	08042016 - Class 1 Part 2.SSF
SU 3	1.25	39,121	396181.14	4566615.04	1290.213	1.50	0.90	Uncorrected	Pro 6H	8/4/2016 0:00	12:53:27pm	New	Sensor	08042016 - Class 1 Part 2.SSF
SU 3	1.23	39,076	396178.34	4566616.93	1290.522	1.50	0.90	Uncorrected	Pro 6H	8/4/2016 0:00	12:50:55pm	New	Sensor	08042016 - Class 1 Part 2.SSF
SU 3	1.21	39,039	396178.46	4566615.54	1290.333	1.50	0.90	Uncorrected	Pro 6H	8/4/2016 0:00	12:53:33pm	New	Sensor	08042016 - Class 1 Part 2.SSF
SU 3	1.18	38,956	396180.22	4566617.24	1290.253	1.50	0.90	Uncorrected	Pro 6H	8/4/2016 0:00	12:51:03pm	New	Sensor	08042016 - Class 1 Part 2.SSF

SU	Z-Score	CPM	Easting	Northing	MSL	PDOP	HDOP	CorrType	RcvrType	GPS_Date	GPS_Time	Update	FeatName	Datafile
SU 3	1.15	38,910	396177.37	4566610.14	1288.866	1.70	1.00	Uncorrected	Pro 6H	8/4/2016 0:00	12:38:58pm	New	Sensor	08042016 - Class 1 Part 2.SSF
SU 3	1.08	38,737	396179.62	4566615.74	1290.417	1.50	0.90	Uncorrected	Pro 6H	8/4/2016 0:00	12:49:55pm	New	Sensor	08042016 - Class 1 Part 2.SSF
SU 3	1.07	38,725	396179.69	4566618.39	1290.268	1.50	0.90	Uncorrected	Pro 6H	8/4/2016 0:00	12:51:56pm	New	Sensor	08042016 - Class 1 Part 2.SSF
SU 3	1.02	38,611	396177.9	4566613.23	1288.961	1.70	1.00	Uncorrected	Pro 6H	8/4/2016 0:00	12:36:40pm	New	Sensor	08042016 - Class 1 Part 2.SSF
SU 3	1.01	38,602	396182.54	4566618.51	1290.139	1.50	0.90	Uncorrected	Pro 6H	8/4/2016 0:00	12:51:52pm	New	Sensor	08042016 - Class 1 Part 2.SSF
SU 3	0.99	38,556	396177.87	4566614.81	1290.373	1.50	0.90	Uncorrected	Pro 6H	8/4/2016 0:00	12:53:31pm	New	Sensor	08042016 - Class 1 Part 2.SSF
SU 3	0.97	38,501	396182.63	4566618.62	1290.119	1.50	0.90	Uncorrected	Pro 6H	8/4/2016 0:00	12:52:06pm	New	Sensor	08042016 - Class 1 Part 2.SSF
SU 3	0.94	38,450	396181.72	4566618.47	1290.163	1.50	0.90	Uncorrected	Pro 6H	8/4/2016 0:00	12:51:53pm	New	Sensor	08042016 - Class 1 Part 2.SSF
SU 3	0.91	38,369	396183.26	4566618.61	1290.112	1.50	0.90	Uncorrected	Pro 6H	8/4/2016 0:00	12:51:51pm	New	Sensor	08042016 - Class 1 Part 2.SSF
SU 3	0.88	38,305	396178.42	4566614.79	1290.34	1.50	0.90	Uncorrected	Pro 6H	8/4/2016 0:00	12:53:31pm	New	Sensor	08042016 - Class 1 Part 2.SSF
SU 3	0.86	38,260	396180.3	4566618.32	1290.227	1.50	0.90	Uncorrected	Pro 6H	8/4/2016 0:00	12:51:55pm	New	Sensor	08042016 - Class 1 Part 2.SSF
SU 3	0.85	38,259	396179.07	4566614.8	1290.261	1.50	0.90	Uncorrected	Pro 6H	8/4/2016 0:00	12:53:30pm	New	Sensor	08042016 - Class 1 Part 2.SSF
SU 3	0.81	38,171	396177.63	4566610.44	1288.82	1.70	1.00	Uncorrected	Pro 6H	8/4/2016 0:00	12:38:54pm	New	Sensor	08042016 - Class 1 Part 2.SSF
SU 3	0.81	38,162	396177.91	4566611.89	1288.897	1.70	1.00	Uncorrected	Pro 6H	8/4/2016 0:00	12:37:48pm	New	Sensor	08042016 - Class 1 Part 2.SSF
SU 3	0.81	38,160	396181.03	4566615.95	1290.396	1.50	0.90	Uncorrected	Pro 6H	8/4/2016 0:00	12:49:53pm	New	Sensor	08042016 - Class 1 Part 2.SSF
SU 3	0.77	38,070	396180.53	4566615.15	1290.211	1.50	0.90	Uncorrected	Pro 6H	8/4/2016 0:00	12:53:27pm	New	Sensor	08042016 - Class 1 Part 2.SSF
SU 3	0.75	38,040	396177.24	4566610.16	1288.932	1.70	1.00	Uncorrected	Pro 6H	8/4/2016 0:00	12:38:57pm	New	Sensor	08042016 - Class 1 Part 2.SSF
SU 3	0.74	38,000	396177.78	4566616.21	1290.561	1.50	0.90	Uncorrected	Pro 6H	8/4/2016 0:00	12:49:58pm	New	Sensor	08042016 - Class 1 Part 2.SSF
SU 3	0.7	37,916	396181.27	4566615.61	1290.147	1.50	0.90	Uncorrected	Pro 6H	8/4/2016 0:00	12:53:38pm	New	Sensor	08042016 - Class 1 Part 2.SSF
SU 3	0.68	37,872	396181.65	4566617.4	1290.233	1.50	0.90	Uncorrected	Pro 6H	8/4/2016 0:00	12:51:05pm	New	Sensor	08042016 - Class 1 Part 2.SSF
SU 3	0.66	37,830	396179.96	4566617.3	1290.184	1.50	0.90	Uncorrected	Pro 6H	8/4/2016 0:00	12:52:02pm	New	Sensor	08042016 - Class 1 Part 2.SSF
SU 3	0.63	37,780	396179.16	4566615.59	1290.248	1.50	0.90	Uncorrected	Pro 6H	8/4/2016 0:00	12:53:35pm	New	Sensor	08042016 - Class 1 Part 2.SSF
SU 3	0.62	37,741	396179.95	4566613.6	1288.781	1.70	1.00	Uncorrected	Pro 6H	8/4/2016 0:00	12:36:37pm	New	Sensor	08042016 - Class 1 Part 2.SSF
SU 3	0.61	37,730	396179.37	4566616.23	1290.412	1.50	0.90	Uncorrected	Pro 6H	8/4/2016 0:00	12:50:01pm	New	Sensor	08042016 - Class 1 Part 2.SSF
SU 3	0.59	37,694	396178.88	4566612.52	1288.837	1.70	1.00	Uncorrected	Pro 6H	8/4/2016 0:00	12:36:43pm	New	Sensor	08042016 - Class 1 Part 2.SSF
SU 3	0.59	37,690	396178.47	4566612.21	1288.834	1.70	1.00	Uncorrected	Pro 6H	8/4/2016 0:00	12:37:47pm	New	Sensor	08042016 - Class 1 Part 2.SSF
SU 3	0.56	37,625	396179.42	4566617.34	1290.315	1.50	0.90	Uncorrected	Pro 6H	8/4/2016 0:00	12:51:02pm	New	Sensor	08042016 - Class 1 Part 2.SSF
SU 3	0.52	37,542	396182.95	4566617.6	1290.186	1.50	0.90	Uncorrected	Pro 6H	8/4/2016 0:00	12:51:07pm	New	Sensor	08042016 - Class 1 Part 2.SSF
SU 3	0.5	37,483	396178.05	4566610.79	1288.822	1.70	1.00	Uncorrected	Pro 6H	8/4/2016 0:00	12:38:53pm	New	Sensor	08042016 - Class 1 Part 2.SSF
SU 3	0.46	37,400	396178.06	4566616.39	1290.591	1.50	0.90	Uncorrected	Pro 6H	8/4/2016 0:00	12:49:59pm	New	Sensor	08042016 - Class 1 Part 2.SSF
SU 3	0.41	37,290	396182.85	4566623.96	1290.026	1.50	0.90	Uncorrected	Pro 6H	8/4/2016 0:00	12:53:02pm	New	Sensor	08042016 - Class 1 Part 2.SSF
SU 3	0.39	37,249	396180.96	4566617.48	1290.259	1.50	0.90	Uncorrected	Pro 6H	8/4/2016 0:00	12:51:04pm	New	Sensor	08042016 - Class 1 Part 2.SSF
SU 3	0.29	37,032	396180.24	4566616.25	1290.455	1.50	0.90	Uncorrected	Pro 6H	8/4/2016 0:00	12:50:02pm	New	Sensor	08042016 - Class 1 Part 2.SSF
SU 3	0.27	36,999	396178.11	4566615.31	1290.361	1.50	0.90	Uncorrected	Pro 6H	8/4/2016 0:00	12:53:33pm	New	Sensor	08042016 - Class 1 Part 2.SSF
SU 3	0.24	36,917	396182.85	4566626.49	1289.833	1.50	0.90	Uncorrected	Pro 6H	8/4/2016 0:00	12:52:31pm	New	Sensor	08042016 - Class 1 Part 2.SSF
SU 3	0.23	36,895	396179.75	4566615.59	1290.268	1.50	0.90	Uncorrected	Pro 6H	8/4/2016 0:00	12:53:35pm	New	Sensor	08042016 - Class 1 Part 2.SSF
SU 3	0.2	36,843	396178.37	4566613.63	1288.884	1.70	1.00	Uncorrected	Pro 6H	8/4/2016 0:00	12:36:39pm	New	Sensor	08042016 - Class 1 Part 2.SSF
SU 3	0.17	36,777	396182.6	4566625.27	1289.925	1.50	0.90	Uncorrected	Pro 6H	8/4/2016 0:00	12:52:59pm	New	Sensor	08042016 - Class 1 Part 2.SSF
SU 3	0.16	36,757	396180.75	4566617.54	1290.134	1.50	0.90	Uncorrected	Pro 6H	8/4/2016 0:00	12:52:03pm	New	Sensor	08042016 - Class 1 Part 2.SSF
SU 3	0.08	36,588	396183.25	4566625	1289.839	1.50	0.90	Uncorrected	Pro 6H	8/4/2016 0:00	12:52:58pm	New	Sensor	08042016 - Class 1 Part 2.SSF
SU 3	0.03	36,463	396180.57	4566615.79	1290.229	1.50	0.90	Uncorrected	Pro 6H	8/4/2016 0:00	12:53:37pm	New	Sensor	08042016 - Class 1 Part 2.SSF
SU 3	0.02	36,443	396180.41	4566616.84	1290.287	1.50	0.90	Uncorrected	Pro 6H	8/4/2016 0:00	12:50:52pm	New	Sensor	08042016 - Class 1 Part 2.SSF
SU 3	-0.01	36,382	396183.27	4566623.42	1290.06	1.50	0.90	Uncorrected	Pro 6H	8/4/2016 0:00	12:53:03pm	New	Sensor	08042016 - Class 1 Part 2.SSF
SU 3	-0.05	36,288	396182.23	4566617.52	1290.233	1.50	0.90	Uncorrected	Pro 6H	8/4/2016 0:00	12:51:06pm	New	Sensor	08042016 - Class 1 Part 2.SSF
SU 3	-0.06	36,277	396179.66	4566614.95	1290.241	1.50	0.90	Uncorrected	Pro 6H	8/4/2016 0:00	12:53:29pm	New	Sensor	08042016 - Class 1 Part 2.SSF
SU 3	-0.16	36,058	396178.19	4566612.42	1288.885	1.70	1.00	Uncorrected	Pro 6H	8/4/2016 0:00	12:36:42pm	New	Sensor	08042016 - Class 1 Part 2.SSF
SU 3	-0.18	36,015	396179.21	4566613.59	1288.829	1.70	1.00	Uncorrected	Pro 6H	8/4/2016 0:00	12:36:38pm	New	Sensor	08042016 - Class 1 Part 2.SSF
SU 3	-0.19	36,002	396181.83	4566615.97	1290.369	1.50	0.90	Uncorrected	Pro 6H	8/4/2016 0:00	12:49:52pm	New	Sensor	08042016 - Class 1 Part 2.SSF
SU 3	-0.19	35,989	396182.84	4566625.9	1289.85	1.50	0.90	Uncorrected	Pro 6H	8/4/2016 0:00	12:52:32pm	New	Sensor	08042016 - Class 1 Part 2.SSF
SU 3	-0.2	35,975	396181.17	4566616.88	1290.285	1.50	0.90	Uncorrected	Pro 6H	8/4/2016 0:00	12:50:51pm	New	Sensor	08042016 - Class 1 Part 2.SSF
SU 3	-0.23	35,900	396181.99	4566616.79	1290.305	1.50	0.90	Uncorrected	Pro 6H	8/4/2016 0:00	12:50:50pm	New	Sensor	08042016 - Class 1 Part 2.SSF
SU 3	-0.23	35,898	396181.05	4566616.09	1290.392	1.50	0.90	Uncorrected	Pro 6H	8/4/2016 0:00	12:50:03pm	New	Sensor	08042016 - Class 1 Part 2.SSF

SU	Z-Score	CPM	Easting	Northing	MSL	PDOP	HDOP	CorrType	RcvrType	GPS_Date	GPS_Time	Update	FeatName	Datafile
SU 3	-0.27	35,828	396183.38	4566626.63	1289.81	1.50	0.90	Uncorrected	Pro 6H	8/4/2016 0:00	12:52:30pm	New	Sensor	08042016 - Class 1 Part 2.SSF
SU 3	-0.39	35,550	396180.33	4566615.76	1290.405	1.50	0.90	Uncorrected	Pro 6H	8/4/2016 0:00	12:49:54pm	New	Sensor	08042016 - Class 1 Part 2.SSF
SU 3	-0.43	35,469	396181.33	4566617.94	1290.12	1.50	0.90	Uncorrected	Pro 6H	8/4/2016 0:00	12:52:04pm	New	Sensor	08042016 - Class 1 Part 2.SSF
SU 3	-0.46	35,414	396182.25	4566625.12	1289.976	1.50	0.90	Uncorrected	Pro 6H	8/4/2016 0:00	12:53:00pm	New	Sensor	08042016 - Class 1 Part 2.SSF
SU 3	-0.52	35,285	396183.85	4566622.99	1290.05	1.50	0.90	Uncorrected	Pro 6H	8/4/2016 0:00	12:53:04pm	New	Sensor	08042016 - Class 1 Part 2.SSF
SU 3	-0.52	35,275	396183.64	4566617.75	1290.094	1.50	0.90	Uncorrected	Pro 6H	8/4/2016 0:00	12:51:08pm	New	Sensor	08042016 - Class 1 Part 2.SSF
SU 3	-0.53	35,254	396181.64	4566616.23	1290.364	1.50	0.90	Uncorrected	Pro 6H	8/4/2016 0:00	12:50:04pm	New	Sensor	08042016 - Class 1 Part 2.SSF
SU 3	-0.69	34,912	396177.84	4566612.59	1288.946	1.70	1.00	Uncorrected	Pro 6H	8/4/2016 0:00	12:36:41pm	New	Sensor	08042016 - Class 1 Part 2.SSF
SU 3	-0.7	34,885	396183.36	4566618.7	1290.055	1.50	0.90	Uncorrected	Pro 6H	8/4/2016 0:00	12:52:07pm	New	Sensor	08042016 - Class 1 Part 2.SSF
SU 3	-0.7	34,882	396182.73	4566617.05	1290.265	1.50	0.90	Uncorrected	Pro 6H	8/4/2016 0:00	12:50:49pm	New	Sensor	08042016 - Class 1 Part 2.SSF
SU 3	-0.79	34,683	396182.59	4566624.52	1289.987	1.50	0.90	Uncorrected	Pro 6H	8/4/2016 0:00	12:53:01pm	New	Sensor	08042016 - Class 1 Part 2.SSF
SU 3	-0.87	34,512	396183.69	4566624.62	1289.846	1.50	0.90	Uncorrected	Pro 6H	8/4/2016 0:00	12:52:57pm	New	Sensor	08042016 - Class 1 Part 2.SSF
SU 3	-1.05	34,137	396183.07	4566625.41	1289.838	1.50	0.90	Uncorrected	Pro 6H	8/4/2016 0:00	12:52:33pm	New	Sensor	08042016 - Class 1 Part 2.SSF
SU 3	-1.05	34,133	396182.3	4566616.32	1290.333	1.50	0.90	Uncorrected	Pro 6H	8/4/2016 0:00	12:50:05pm	New	Sensor	08042016 - Class 1 Part 2.SSF
SU 3	-1.63	32,864	396183.41	4566624.79	1289.915	1.50	0.90	Uncorrected	Pro 6H	8/4/2016 0:00	12:52:34pm	New	Sensor	08042016 - Class 1 Part 2.SSF
SU 3	-1.99	32,091	396183.94	4566618.94	1289.996	1.50	0.90	Uncorrected	Pro 6H	8/4/2016 0:00	12:52:08pm	New	Sensor	08042016 - Class 1 Part 2.SSF
SU 3	3.77	44,587	396244.19	4566629.64	1285.657	1.40	0.90	Uncorrected	Pro 6H	8/3/2016 0:00	10:49:21am	New	Sensor	08032016 - East Wall.SSF
SU 3	2.73	42,316	396244.41	4566630.08	1285.682	1.40	0.90	Uncorrected	Pro 6H	8/3/2016 0:00	10:49:22am	New	Sensor	08032016 - East Wall.SSF
SU 3	2.48	41,779	396245.2	4566633	1285.791	1.40	0.90	Uncorrected	Pro 6H	8/3/2016 0:00	10:49:28am	New	Sensor	08032016 - East Wall.SSF
SU 3	2.42	41,651	396245.1	4566633.24	1285.906	1.40	0.90	Uncorrected	Pro 6H	8/3/2016 0:00	10:49:31am	New	Sensor	08032016 - East Wall.SSF
SU 3	2.4	41,602	396244.18	4566629.43	1285.605	1.40	0.90	Uncorrected	Pro 6H	8/3/2016 0:00	10:50:27am	New	Sensor	08032016 - East Wall.SSF
SU 3	2.31	41,419	396245.05	4566632.74	1285.726	1.40	0.90	Uncorrected	Pro 6H	8/3/2016 0:00	10:50:34am	New	Sensor	08032016 - East Wall.SSF
SU 3	2.23	41,239	396245.09	4566632.34	1285.708	1.40	0.90	Uncorrected	Pro 6H	8/3/2016 0:00	10:50:33am	New	Sensor	08032016 - East Wall.SSF
SU 3	2.17	41,119	396245.21	4566632.65	1285.698	1.40	0.90	Uncorrected	Pro 6H	8/3/2016 0:00	10:49:27am	New	Sensor	08032016 - East Wall.SSF
SU 3	1.95	40,639	396244.67	4566630.57	1285.68	1.40	0.90	Uncorrected	Pro 6H	8/3/2016 0:00	10:49:23am	New	Sensor	08032016 - East Wall.SSF
SU 3	1.82	40,351	396244.82	4566630.75	1285.675	1.40	0.90	Uncorrected	Pro 6H	8/3/2016 0:00	10:50:30am	New	Sensor	08032016 - East Wall.SSF
SU 3	1.76	40,220	396244.39	4566629.82	1285.616	1.40	0.90	Uncorrected	Pro 6H	8/3/2016 0:00	10:50:28am	New	Sensor	08032016 - East Wall.SSF
SU 3	1.59	39,845	396244.6	4566630.36	1285.621	1.40	0.90	Uncorrected	Pro 6H	8/3/2016 0:00	10:50:29am	New	Sensor	08032016 - East Wall.SSF
SU 3	1.39	39,427	396244.92	4566631.25	1285.682	1.40	0.90	Uncorrected	Pro 6H	8/3/2016 0:00	10:50:31am	New	Sensor	08032016 - East Wall.SSF
SU 3	0.83	38,209	396244.91	4566631	1285.71	1.40	0.90	Uncorrected	Pro 6H	8/3/2016 0:00	10:49:24am	New	Sensor	08032016 - East Wall.SSF
SU 3	0.79	38,117	396245.03	4566631.68	1285.749	1.40	0.90	Uncorrected	Pro 6H	8/3/2016 0:00	10:50:32am	New	Sensor	08032016 - East Wall.SSF
SU 3	0.62	37,758	396245.21	4566632.17	1285.731	1.40	0.90	Uncorrected	Pro 6H	8/3/2016 0:00	10:49:26am	New	Sensor	08032016 - East Wall.SSF
SU 3	0.51	37,512	396245.03	4566631.54	1285.713	1.40	0.90	Uncorrected	Pro 6H	8/3/2016 0:00	10:49:25am	New	Sensor	08032016 - East Wall.SSF
SU 3	-0.15	36,086	396245.01	4566632.93	1285.799	1.40	0.90	Uncorrected	Pro 6H	8/3/2016 0:00	10:50:50am	New	Sensor	08032016 - East Wall.SSF
SU 3	0.59	37,687	396242.11	4566648.24	1291.114	1.50	0.80	Uncorrected	Pro 6H	8/1/2016 0:00	12:11:03pm	New	Sensor	08012016-NORTH.SSF
SU 3	0.57	37,646	396240.99	4566648.9	1291.411	1.30	0.80	Uncorrected	Pro 6H	8/1/2016 0:00	12:00:06pm	New	Sensor	08012016-NORTH.SSF
SU 3	0.47	37,425	396241.58	4566648.54	1291.315	1.30	0.80	Uncorrected	Pro 6H	8/1/2016 0:00	12:00:05pm	New	Sensor	08012016-NORTH.SSF
SU 3	-0.01	36,387	396242.22	4566648.23	1291.104	1.50	0.80	Uncorrected	Pro 6H	8/1/2016 0:00	12:11:02pm	New	Sensor	08012016-NORTH.SSF
SU 3	-0.14	36,099	396244.92	4566642.82	1290.691	1.30	0.80	Uncorrected	Pro 6H	8/1/2016 0:00	11:59:25am	New	Sensor	08012016-NORTH.SSF
SU 3	4.65	46,484	396243.3	4566657.05	1223.014	3.80	2.20	Uncorrected	Pro 6H	7/29/2016 0:00	12:59:21pm	New	Sensor	07292016- Excavation Deep Floor part 2 - Class 1.SSF
SU 3	4.6	46,391	396243.24	4566656.86	1223.148	3.80	2.20	Uncorrected	Pro 6H	7/29/2016 0:00	12:59:22pm	New	Sensor	07292016- Excavation Deep Floor part 2 - Class 1.SSF
SU 3	4.47	46,102	396243.61	4566658.79	1218.966	3.80	2.20	Uncorrected	Pro 6H	7/29/2016 0:00	12:59:14pm	New	Sensor	07292016- Excavation Deep Floor part 2 - Class 1.SSF
SU 3	4.37	45,894	396243.59	4566658.59	1219.52	3.80	2.20	Uncorrected	Pro 6H	7/29/2016 0:00	12:59:10pm	New	Sensor	07292016- Excavation Deep Floor part 2 - Class 1.SSF
SU 3	4.08	45,256	396243.49	4566658.29	1220.478	3.80	2.20	Uncorrected	Pro 6H	7/29/2016 0:00	12:59:04pm	New	Sensor	07292016- Excavation Deep Floor part 2 - Class 1.SSF
SU 3	4.05	45,185	396243.53	4566658.48	1219.764	3.80	2.20	Uncorrected	Pro 6H	7/29/2016 0:00	12:59:15pm	New	Sensor	07292016- Excavation Deep Floor part 2 - Class 1.SSF
SU 3	4.05	45,180	396242.39	4566654.29	1223.475	3.80	2.20	Uncorrected	Pro 6H	7/29/2016 0:00	12:59:29pm	New	Sensor	07292016- Excavation Deep Floor part 2 - Class 1.SSF
SU 3	3.99	45,064	396243.39	4566657.55	1221.919	3.80	2.20	Uncorrected	Pro 6H	7/29/2016 0:00	12:59:17pm	New	Sensor	07292016- Excavation Deep Floor part 2 - Class 1.SSF
SU 3	3.98	45,046	396243.52	4566658.39	1220.146	3.80	2.20	Uncorrected	Pro 6H	7/29/2016 0:00	12:59:06pm	New	Sensor	07292016- Excavation Deep Floor part 2 - Class 1.SSF
SU 3	3.91	44,876	396243.4	4566657.99	1221.445	3.80	2.20	Uncorrected	Pro 6H	7/29/2016 0:00	12:58:58pm	New	Sensor	07292016- Excavation Deep Floor part 2 - Class 1.SSF
SU 3	3.84	44,729	396243.41	4566658.04	1221.298	3.80	2.20	Uncorrected	Pro 6H	7/29/2016 0:00	12:58:59pm	New	Sensor	07292016- Excavation Deep Floor part 2 - Class 1.SSF
SU 3	3.8	44,643	396242.6	4566655.48	1223.444	3.80	2.20	Uncorrected	Pro 6H	7/29/2016 0:00	12:59:26pm	New	Sensor	07292016- Excavation Deep Floor part 2 - Class 1.SSF
SU 3	3.78	44,613	396242.22	4566653.5	1223.508	3.80	2.20	Uncorrected	Pro 6H	7/29/2016 0:00	12:59:31pm	New	Sensor	07292016- Excavation Deep Floor part 2 - Class 1.SSF

SU	Z-Score	CPM	Easting	Northing	MSL	PDOP	HDOP	CorrType	RcvrType	GPS_Date	GPS_Time	Update	FeatName	Datafile
SU 3	3.75	44,547	396243.46	4566658.19	1220.8	3.80	2.20	Uncorrected	Pro 6H	7/29/2016 0:00	12:59:02pm	New	Sensor	07292016- Excavation Deep Floor part 2 - Class 1.SSF
SU 3	3.75	44,531	396243.54	4566658.44	1219.998	3.80	2.20	Uncorrected	Pro 6H	7/29/2016 0:00	12:59:07pm	New	Sensor	07292016- Excavation Deep Floor part 2 - Class 1.SSF
SU 3	3.73	44,498	396243.57	4566658.54	1219.688	3.80	2.20	Uncorrected	Pro 6H	7/29/2016 0:00	12:59:09pm	New	Sensor	07292016- Excavation Deep Floor part 2 - Class 1.SSF
SU 3	3.71	44,455	396243.33	4566657.12	1222.877	3.80	2.20	Uncorrected	Pro 6H	7/29/2016 0:00	12:59:20pm	New	Sensor	07292016- Excavation Deep Floor part 2 - Class 1.SSF
SU 3	3.69	44,413	396243.6	4566658.63	1219.373	3.80	2.20	Uncorrected	Pro 6H	7/29/2016 0:00	12:59:11pm	New	Sensor	07292016- Excavation Deep Floor part 2 - Class 1.SSF
SU 3	3.66	44,347	396243.47	4566658.24	1220.659	3.80	2.20	Uncorrected	Pro 6H	7/29/2016 0:00	12:59:03pm	New	Sensor	07292016- Excavation Deep Floor part 2 - Class 1.SSF
SU 3	3.65	44,313	396243.55	4566658.49	1219.834	3.80	2.20	Uncorrected	Pro 6H	7/29/2016 0:00	12:59:08pm	New	Sensor	07292016- Excavation Deep Floor part 2 - Class 1.SSF
SU 3	3.6	44,206	396243.36	4566657.33	1222.397	3.80	2.20	Uncorrected	Pro 6H	7/29/2016 0:00	12:59:18pm	New	Sensor	07292016- Excavation Deep Floor part 2 - Class 1.SSF
SU 3	3.58	44,174	396242.83	4566655.78	1223.347	3.80	2.20	Uncorrected	Pro 6H	7/29/2016 0:00	12:59:25pm	New	Sensor	07292016- Excavation Deep Floor part 2 - Class 1.SSF
SU 3	3.49	43,984	396243.51	4566658.34	1220.325	3.80	2.20	Uncorrected	Pro 6H	7/29/2016 0:00	12:59:05pm	New	Sensor	07292016- Excavation Deep Floor part 2 - Class 1.SSF
SU 3	3.46	43,920	396242.47	4566655.18	1223.494	3.80	2.20	Uncorrected	Pro 6H	7/29/2016 0:00	12:59:27pm	New	Sensor	07292016- Excavation Deep Floor part 2 - Class 1.SSF
SU 3	3.45	43,890	396243.63	4566658.74	1219.045	3.80	2.20	Uncorrected	Pro 6H	7/29/2016 0:00	12:59:13pm	New	Sensor	07292016- Excavation Deep Floor part 2 - Class 1.SSF
SU 3	3.29	43,541	396243.34	4566657.21	1222.652	3.80	2.20	Uncorrected	Pro 6H	7/29/2016 0:00	12:59:19pm	New	Sensor	07292016- Excavation Deep Floor part 2 - Class 1.SSF
SU 3	3.28	43,522	396243.43	4566658.09	1221.133	3.80	2.20	Uncorrected	Pro 6H	7/29/2016 0:00	12:59:00pm	New	Sensor	07292016- Excavation Deep Floor part 2 - Class 1.SSF
SU 3	3.24	43,440	396242.42	4566654.73	1223.5	3.80	2.20	Uncorrected	Pro 6H	7/29/2016 0:00	12:59:28pm	New	Sensor	07292016- Excavation Deep Floor part 2 - Class 1.SSF
SU 3	3.02	42,950	396243.44	4566658.13	1220.986	3.80	2.20	Uncorrected	Pro 6H	7/29/2016 0:00	12:59:01pm	New	Sensor	07292016- Excavation Deep Floor part 2 - Class 1.SSF
SU 3	3.02	42,947	396243.16	4566656.52	1223.203	3.80	2.20	Uncorrected	Pro 6H	7/29/2016 0:00	12:59:23pm	New	Sensor	07292016- Excavation Deep Floor part 2 - Class 1.SSF
SU 3	2.92	42,736	396243.44	4566657.92	1221.048	3.80	2.20	Uncorrected	Pro 6H	7/29/2016 0:00	12:59:16pm	New	Sensor	07292016- Excavation Deep Floor part 2 - Class 1.SSF
SU 3	2.88	42,656	396243.01	4566656.11	1223.25	3.80	2.20	Uncorrected	Pro 6H	7/29/2016 0:00	12:59:24pm	New	Sensor	07292016- Excavation Deep Floor part 2 - Class 1.SSF
SU 3	2.75	42,363	396243.62	4566658.69	1219.194	3.80	2.20	Uncorrected	Pro 6H	7/29/2016 0:00	12:59:12pm	New	Sensor	07292016- Excavation Deep Floor part 2 - Class 1.SSF
SU 3	2.59	42,015	396242.21	4566653.92	1223.494	3.80	2.20	Uncorrected	Pro 6H	7/29/2016 0:00	12:59:30pm	New	Sensor	07292016- Excavation Deep Floor part 2 - Class 1.SSF
SU 3	2.44	41,693	396242.32	4566652.99	1223.554	3.80	2.20	Uncorrected	Pro 6H	7/29/2016 0:00	12:59:32pm	New	Sensor	07292016- Excavation Deep Floor part 2 - Class 1.SSF
SU 3	1.73	40,153	396242.45	4566652.46	1223.709	3.80	2.20	Uncorrected	Pro 6H	7/29/2016 0:00	12:59:33pm	New	Sensor	07292016- Excavation Deep Floor part 2 - Class 1.SSF
SU 3	3.83	44,713	396173.96	4566613.74	1291.698	1.60	0.70	Uncorrected	Pro 6H	8/5/2016 0:00	08:56:59am	New	Sensor	08052016-Class 2.SSF
SU 3	3.67	44,360	396178.59	4566620.07	1291.52	1.40	0.70	Uncorrected	Pro 6H	8/5/2016 0:00	08:46:30am	New	Sensor	08052016-Class 2.SSF
SU 3	3.56	44,125	396175.2	4566615.7	1291.027	1.60	0.70	Uncorrected	Pro 6H	8/5/2016 0:00	08:56:19am	New	Sensor	08052016-Class 2.SSF
SU 3	3.55	44,110	396175.31	4566614.6	1290.688	1.60	0.70	Uncorrected	Pro 6H	8/5/2016 0:00	08:56:37am	New	Sensor	08052016-Class 2.SSF
SU 3	3.47	43,938	396179.04	4566621.5	1291.521	1.40	0.70	Uncorrected	Pro 6H	8/5/2016 0:00	08:49:16am	New	Sensor	08052016-Class 2.SSF
SU 3	3.46	43,901	396175	4566615.49	1290.955	1.60	0.70	Uncorrected	Pro 6H	8/5/2016 0:00	08:56:18am	New	Sensor	08052016-Class 2.SSF
SU 3	3.44	43,863	396180.32	4566619.03	1291.432	1.40	0.70	Uncorrected	Pro 6H	8/5/2016 0:00	08:48:11am	New	Sensor	08052016-Class 2.SSF
SU 3	3.42	43,822	396175.09	4566614.92	1291.762	1.60	0.70	Uncorrected	Pro 6H	8/5/2016 0:00	08:56:52am	New	Sensor	08052016-Class 2.SSF
SU 3	3.32	43,616	396176.31	4566618.22	1290.947	1.60	0.70	Uncorrected	Pro 6H	8/5/2016 0:00	08:56:11am	New	Sensor	08052016-Class 2.SSF
SU 3	3.26	43,481	396175.53	4566622.83	1291.409	1.40	0.70	Uncorrected	Pro 6H	8/5/2016 0:00	08:46:10am	New	Sensor	08052016-Class 2.SSF
SU 3	3.21	43,371	396174.12	4566614.5	1291.752	1.60	0.70	Uncorrected	Pro 6H	8/5/2016 0:00	08:56:58am	New	Sensor	08052016-Class 2.SSF
SU 3	3.15	43,240	396179	4566619.65	1291.526	1.40	0.70	Uncorrected	Pro 6H	8/5/2016 0:00	08:48:15am	New	Sensor	08052016-Class 2.SSF
SU 3	3.15	43,235	396175.25	4566615.68	1291.03	1.60	0.70	Uncorrected	Pro 6H	8/5/2016 0:00	08:56:22am	New	Sensor	08052016-Class 2.SSF
SU 3	3.11	43,156	396179.72	4566618.83	1291.486	1.40	0.70	Uncorrected	Pro 6H	8/5/2016 0:00	08:48:12am	New	Sensor	08052016-Class 2.SSF
SU 3	3.08	43,093	396174.86	4566613.86	1290.589	1.60	0.70	Uncorrected	Pro 6H	8/5/2016 0:00	08:56:45am	New	Sensor	08052016-Class 2.SSF
SU 3	3.04	43,001	396175.64	4566615.25	1291.026	1.60	0.70	Uncorrected	Pro 6H	8/5/2016 0:00	08:56:36am	New	Sensor	08052016-Class 2.SSF
SU 3	3.01	42,939	396174.18	4566615.27	1291.257	1.60	0.70	Uncorrected	Pro 6H	8/5/2016 0:00	08:56:49am	New	Sensor	08052016-Class 2.SSF
SU 3	3	42,906	396180.18	4566620.42	1291.449	1.40	0.70	Uncorrected	Pro 6H	8/5/2016 0:00	08:48:42am	New	Sensor	08052016-Class 2.SSF
SU 3	2.94	42,784	396178.32	4566621.54	1291.513	1.40	0.70	Uncorrected	Pro 6H	8/5/2016 0:00	08:49:17am	New	Sensor	08052016-Class 2.SSF
SU 3	2.94	42,773	396174.74	4566613.44	1290.448	1.60	0.70	Uncorrected	Pro 6H	8/5/2016 0:00	08:56:41am	New	Sensor	08052016-Class 2.SSF
SU 3	2.92	42,743	396178.41	4566619.89	1291.44	1.40	0.70	Uncorrected	Pro 6H	8/5/2016 0:00	08:46:34am	New	Sensor	08052016-Class 2.SSF
SU 3	2.86	42,619	396175.14	4566613.96	1290.538	1.60	0.70	Uncorrected	Pro 6H	8/5/2016 0:00	08:56:39am	New	Sensor	08052016-Class 2.SSF
SU 3	2.84	42,556	396179.59	4566620.35	1291.513	1.40	0.70	Uncorrected	Pro 6H	8/5/2016 0:00	08:48:42am	New	Sensor	08052016-Class 2.SSF
SU 3	2.83	42,550	396179.6	4566619.61	1291.474	1.40	0.70	Uncorrected	Pro 6H	8/5/2016 0:00	08:48:16am	New	Sensor	08052016-Class 2.SSF
SU 3	2.82	42,528	396179.17	4566621.29	1291.49	1.40	0.70	Uncorrected	Pro 6H	8/5/2016 0:00	08:49:12am	New	Sensor	08052016-Class 2.SSF
SU 3	2.76	42,402	396178.75	4566619.2	1291.531	1.40	0.70	Uncorrected	Pro 6H	8/5/2016 0:00	08:48:14am	New	Sensor	08052016-Class 2.SSF
SU 3	2.73	42,317	396175.22	4566614.25	1290.63	1.60	0.70	Uncorrected	Pro 6H	8/5/2016 0:00	08:56:38am	New	Sensor	08052016-Class 2.SSF
SU 3	2.72	42,298	396176.5	4566620.46	1290.835	1.60	0.70	Uncorrected	Pro 6H	8/5/2016 0:00	08:56:09am	New	Sensor	08052016-Class 2.SSF
SU 3	2.66	42,170	396178.59	4566620.01	1291.494	1.40	0.70	Uncorrected	Pro 6H	8/5/2016 0:00	08:46:30am	New	Sensor	08052016-Class 2.SSF

SU	Z-Score	CPM	Easting	Northing	MSL	PDOP	HDOP	CorrType	RcvrType	GPS_Date	GPS_Time	Update	FeatName	Datafile
SU 3	2.66	42,167	396174.85	4566615.41	1290.796	1.60	0.70	Uncorrected	Pro 6H	8/5/2016 0:00	08:56:17am	New	Sensor	08052016-Class 2.SSF
SU 3	2.65	42,144	396177.47	4566620.77	1291.532	1.40	0.70	Uncorrected	Pro 6H	8/5/2016 0:00	08:46:20am	New	Sensor	08052016-Class 2.SSF
SU 3	2.62	42,081	396175.26	4566615.7	1291.021	1.60	0.70	Uncorrected	Pro 6H	8/5/2016 0:00	08:56:20am	New	Sensor	08052016-Class 2.SSF
SU 3	2.6	42,037	396175.3	4566615.4	1291.348	1.60	0.70	Uncorrected	Pro 6H	8/5/2016 0:00	08:56:48am	New	Sensor	08052016-Class 2.SSF
SU 3	2.56	41,961	396178.34	4566620.25	1291.515	1.40	0.70	Uncorrected	Pro 6H	8/5/2016 0:00	08:46:28am	New	Sensor	08052016-Class 2.SSF
SU 3	2.56	41,954	396179.22	4566621.29	1291.495	1.40	0.70	Uncorrected	Pro 6H	8/5/2016 0:00	08:49:15am	New	Sensor	08052016-Class 2.SSF
SU 3	2.54	41,924	396175.29	4566615.61	1291.025	1.60	0.70	Uncorrected	Pro 6H	8/5/2016 0:00	08:56:35am	New	Sensor	08052016-Class 2.SSF
SU 3	2.54	41,916	396174.57	4566615.48	1290.789	1.60	0.70	Uncorrected	Pro 6H	8/5/2016 0:00	08:56:15am	New	Sensor	08052016-Class 2.SSF
SU 3	2.54	41,907	396179.27	4566621.23	1291.448	1.40	0.70	Uncorrected	Pro 6H	8/5/2016 0:00	08:49:08am	New	Sensor	08052016-Class 2.SSF
SU 3	2.52	41,877	396181.09	4566620.65	1291.303	1.40	0.70	Uncorrected	Pro 6H	8/5/2016 0:00	08:48:48am	New	Sensor	08052016-Class 2.SSF
SU 3	2.52	41,874	396175.02	4566615.53	1291.027	1.60	0.70	Uncorrected	Pro 6H	8/5/2016 0:00	08:56:24am	New	Sensor	08052016-Class 2.SSF
SU 3	2.5	41,831	396179.22	4566621.3	1291.48	1.40	0.70	Uncorrected	Pro 6H	8/5/2016 0:00	08:49:11am	New	Sensor	08052016-Class 2.SSF
SU 3	2.48	41,775	396181.21	4566619.13	1291.348	1.40	0.70	Uncorrected	Pro 6H	8/5/2016 0:00	08:48:10am	New	Sensor	08052016-Class 2.SSF
SU 3	2.47	41,753	396176.67	4566621.68	1290.789	1.60	0.70	Uncorrected	Pro 6H	8/5/2016 0:00	08:56:08am	New	Sensor	08052016-Class 2.SSF
SU 3	2.44	41,698	396174.99	4566615.46	1291.045	1.60	0.70	Uncorrected	Pro 6H	8/5/2016 0:00	08:56:25am	New	Sensor	08052016-Class 2.SSF
SU 3	2.44	41,688	396173.34	4566613.08	1291.72	1.60	0.70	Uncorrected	Pro 6H	8/5/2016 0:00	08:57:00am	New	Sensor	08052016-Class 2.SSF
SU 3	2.43	41,668	396178.52	4566620.23	1291.519	1.40	0.70	Uncorrected	Pro 6H	8/5/2016 0:00	08:46:24am	New	Sensor	08052016-Class 2.SSF
SU 3	2.42	41,663	396180.36	4566620.77	1291.233	1.40	0.70	Uncorrected	Pro 6H	8/5/2016 0:00	08:46:38am	New	Sensor	08052016-Class 2.SSF
SU 3	2.41	41,625	396173.93	4566614.75	1291.807	1.60	0.70	Uncorrected	Pro 6H	8/5/2016 0:00	08:56:56am	New	Sensor	08052016-Class 2.SSF
SU 3	2.39	41,591	396183.61	4566632.21	1291.911	1.40	0.70	Uncorrected	Pro 6H	8/5/2016 0:00	08:51:58am	New	Sensor	08052016-Class 2.SSF
SU 3	2.38	41,560	396183.29	4566634.83	1291.802	1.40	0.70	Uncorrected	Pro 6H	8/5/2016 0:00	08:52:41am	New	Sensor	08052016-Class 2.SSF
SU 3	2.38	41,557	396178.31	4566620.25	1291.514	1.40	0.70	Uncorrected	Pro 6H	8/5/2016 0:00	08:46:24am	New	Sensor	08052016-Class 2.SSF
SU 3	2.35	41,512	396174.91	4566615.31	1290.922	1.60	0.70	Uncorrected	Pro 6H	8/5/2016 0:00	08:56:29am	New	Sensor	08052016-Class 2.SSF
SU 3	2.35	41,498	396177.72	4566629.27	1290.64	1.60	0.70	Uncorrected	Pro 6H	8/5/2016 0:00	08:56:01am	New	Sensor	08052016-Class 2.SSF
SU 3	2.33	41,467	396174.95	4566614.58	1290.487	1.60	0.70	Uncorrected	Pro 6H	8/5/2016 0:00	08:56:31am	New	Sensor	08052016-Class 2.SSF
SU 3	2.33	41,449	396179.05	4566618.87	1291.524	1.40	0.70	Uncorrected	Pro 6H	8/5/2016 0:00	08:48:13am	New	Sensor	08052016-Class 2.SSF
SU 3	2.31	41,420	396175.26	4566615.69	1291.024	1.60	0.70	Uncorrected	Pro 6H	8/5/2016 0:00	08:56:21am	New	Sensor	08052016-Class 2.SSF
SU 3	2.31	41,416	396178.86	4566620.36	1291.424	1.40	0.70	Uncorrected	Pro 6H	8/5/2016 0:00	08:46:36am	New	Sensor	08052016-Class 2.SSF
SU 3	2.3	41,403	396175.64	4566614.09	1290.992	1.60	0.70	Uncorrected	Pro 6H	8/5/2016 0:00	08:56:46am	New	Sensor	08052016-Class 2.SSF
SU 3	2.29	41,372	396178.54	4566619.95	1291.424	1.40	0.70	Uncorrected	Pro 6H	8/5/2016 0:00	08:46:34am	New	Sensor	08052016-Class 2.SSF
SU 3	2.26	41,313	396176.62	4566620.84	1291.494	1.40	0.70	Uncorrected	Pro 6H	8/5/2016 0:00	08:46:18am	New	Sensor	08052016-Class 2.SSF
SU 3	2.26	41,305	396174.91	4566615.74	1290.914	1.60	0.70	Uncorrected	Pro 6H	8/5/2016 0:00	08:56:14am	New	Sensor	08052016-Class 2.SSF
SU 3	2.24	41,258	396177.16	4566620.99	1291.555	1.40	0.70	Uncorrected	Pro 6H	8/5/2016 0:00	08:46:20am	New	Sensor	08052016-Class 2.SSF
SU 3	2.24	41,256	396178.11	4566620.55	1291.541	1.40	0.70	Uncorrected	Pro 6H	8/5/2016 0:00	08:46:22am	New	Sensor	08052016-Class 2.SSF
SU 3	2.23	41,236	396177.69	4566621.74	1291.481	1.40	0.70	Uncorrected	Pro 6H	8/5/2016 0:00	08:49:18am	New	Sensor	08052016-Class 2.SSF
SU 3	2.22	41,225	396178.33	4566620.3	1291.468	1.40	0.70	Uncorrected	Pro 6H	8/5/2016 0:00	08:46:35am	New	Sensor	08052016-Class 2.SSF
SU 3	2.22	41,217	396174.86	4566614.99	1290.738	1.60	0.70	Uncorrected	Pro 6H	8/5/2016 0:00	08:56:34am	New	Sensor	08052016-Class 2.SSF
SU 3	2.21	41,190	396175.89	4566614.75	1291.197	1.60	0.70	Uncorrected	Pro 6H	8/5/2016 0:00	08:56:47am	New	Sensor	08052016-Class 2.SSF
SU 3	2.2	41,172	396172.26	4566612.38	1291.734	1.60	0.70	Uncorrected	Pro 6H	8/5/2016 0:00	08:57:01am	New	Sensor	08052016-Class 2.SSF
SU 3	2.18	41,124	396178.34	4566620.23	1291.51	1.40	0.70	Uncorrected	Pro 6H	8/5/2016 0:00	08:46:26am	New	Sensor	08052016-Class 2.SSF
SU 3	2.16	41,095	396179.27	4566621.32	1291.489	1.40	0.70	Uncorrected	Pro 6H	8/5/2016 0:00	08:49:14am	New	Sensor	08052016-Class 2.SSF
SU 3	2.16	41,087	396180.41	4566619.69	1291.349	1.40	0.70	Uncorrected	Pro 6H	8/5/2016 0:00	08:48:18am	New	Sensor	08052016-Class 2.SSF
SU 3	2.16	41,086	396179.24	4566621.32	1291.464	1.40	0.70	Uncorrected	Pro 6H	8/5/2016 0:00	08:49:10am	New	Sensor	08052016-Class 2.SSF
SU 3	2.13	41,021	396175.54	4566616.48	1290.976	1.60	0.70	Uncorrected	Pro 6H	8/5/2016 0:00	08:56:13am	New	Sensor	08052016-Class 2.SSF
SU 3	2.13	41,019	396178.32	4566620.25	1291.516	1.40	0.70	Uncorrected	Pro 6H	8/5/2016 0:00	08:46:26am	New	Sensor	08052016-Class 2.SSF
SU 3	2.11	40,974	396181.63	4566621.2	1291.244	1.40	0.70	Uncorrected	Pro 6H	8/5/2016 0:00	08:49:04am	New	Sensor	08052016-Class 2.SSF
SU 3	2.1	40,960	396178.33	4566620.23	1291.501	1.40	0.70	Uncorrected	Pro 6H	8/5/2016 0:00	08:46:29am	New	Sensor	08052016-Class 2.SSF
SU 3	2.09	40,940	396175.75	4566641.94	1290.729	1.60	0.70	Uncorrected	Pro 6H	8/5/2016 0:00	08:55:27am	New	Sensor	08052016-Class 2.SSF
SU 3	2.09	40,933	396174.63	4566613.42	1290.411	1.60	0.70	Uncorrected	Pro 6H	8/5/2016 0:00	08:56:42am	New	Sensor	08052016-Class 2.SSF
SU 3	2.08	40,923	396175.14	4566615.58	1291.056	1.60	0.70	Uncorrected	Pro 6H	8/5/2016 0:00	08:56:27am	New	Sensor	08052016-Class 2.SSF
SU 3	2.04	40,835	396174.83	4566614.6	1291.79	1.60	0.70	Uncorrected	Pro 6H	8/5/2016 0:00	08:56:53am	New	Sensor	08052016-Class 2.SSF
SU 3	2.04	40,834	396177.17	4566630.32	1291.484	1.40	0.70	Uncorrected	Pro 6H	8/5/2016 0:00	08:49:33am	New	Sensor	08052016-Class 2.SSF

SU	Z-Score	CPM	Easting	Northing	MSL	PDOP	HDOP	CorrType	RcvrType	GPS_Date	GPS_Time	Update	FeatName	Datafile
SU 3	2.04	40,821	396178.6	4566619.98	1291.46	1.40	0.70	Uncorrected	Pro 6H	8/5/2016 0:00	08:46:32am	New	Sensor	08052016-Class 2.SSF
SU 3	2.03	40,816	396182.7	4566638.76	1291.651	1.40	0.70	Uncorrected	Pro 6H	8/5/2016 0:00	08:51:41am	New	Sensor	08052016-Class 2.SSF
SU 3	2.02	40,788	396184.79	4566633.01	1291.35	1.40	0.70	Uncorrected	Pro 6H	8/5/2016 0:00	08:50:22am	New	Sensor	08052016-Class 2.SSF
SU 3	1.97	40,676	396180.49	4566623.42	1291.352	1.40	0.70	Uncorrected	Pro 6H	8/5/2016 0:00	08:46:57am	New	Sensor	08052016-Class 2.SSF
SU 3	1.96	40,664	396176.39	4566619.37	1290.876	1.60	0.70	Uncorrected	Pro 6H	8/5/2016 0:00	08:56:10am	New	Sensor	08052016-Class 2.SSF
SU 3	1.96	40,658	396175.31	4566615.55	1291.046	1.60	0.70	Uncorrected	Pro 6H	8/5/2016 0:00	08:56:23am	New	Sensor	08052016-Class 2.SSF
SU 3	1.96	40,648	396175.1	4566615.29	1291.721	1.60	0.70	Uncorrected	Pro 6H	8/5/2016 0:00	08:56:51am	New	Sensor	08052016-Class 2.SSF
SU 3	1.95	40,630	396175.8	4566622.65	1291.38	1.40	0.70	Uncorrected	Pro 6H	8/5/2016 0:00	08:46:10am	New	Sensor	08052016-Class 2.SSF
SU 3	1.95	40,629	396174.59	4566615.54	1290.83	1.60	0.70	Uncorrected	Pro 6H	8/5/2016 0:00	08:56:16am	New	Sensor	08052016-Class 2.SSF
SU 3	1.94	40,619	396179.93	4566623.58	1291.362	1.40	0.70	Uncorrected	Pro 6H	8/5/2016 0:00	08:46:58am	New	Sensor	08052016-Class 2.SSF
SU 3	1.94	40,610	396170.75	4566622.61	1291.506	1.40	0.70	Uncorrected	Pro 6H	8/5/2016 0:00	08:45:53am	New	Sensor	08052016-Class 2.SSF
SU 3	1.93	40,586	396176.99	4566628.6	1290.681	1.60	0.70	Uncorrected	Pro 6H	8/5/2016 0:00	08:55:09am	New	Sensor	08052016-Class 2.SSF
SU 3	1.91	40,550	396175.73	4566621.71	1291.449	1.40	0.70	Uncorrected	Pro 6H	8/5/2016 0:00	08:46:16am	New	Sensor	08052016-Class 2.SSF
SU 3	1.91	40,541	396178.63	4566623.54	1291.413	1.40	0.70	Uncorrected	Pro 6H	8/5/2016 0:00	08:47:00am	New	Sensor	08052016-Class 2.SSF
SU 3	1.9	40,528	396176.68	4566626.91	1291.431	1.40	0.70	Uncorrected	Pro 6H	8/5/2016 0:00	08:49:27am	New	Sensor	08052016-Class 2.SSF
SU 3	1.9	40,526	396173.99	4566614.81	1291.789	1.60	0.70	Uncorrected	Pro 6H	8/5/2016 0:00	08:56:57am	New	Sensor	08052016-Class 2.SSF
SU 3	1.9	40,517	396183.08	4566633.23	1291.441	1.40	0.70	Uncorrected	Pro 6H	8/5/2016 0:00	08:50:15am	New	Sensor	08052016-Class 2.SSF
SU 3	1.88	40,484	396176.04	4566617.39	1290.929	1.60	0.70	Uncorrected	Pro 6H	8/5/2016 0:00	08:56:12am	New	Sensor	08052016-Class 2.SSF
SU 3	1.88	40,482	396178.59	4566619.96	1291.47	1.40	0.70	Uncorrected	Pro 6H	8/5/2016 0:00	08:46:32am	New	Sensor	08052016-Class 2.SSF
SU 3	1.87	40,454	396176.12	4566621.25	1291.499	1.40	0.70	Uncorrected	Pro 6H	8/5/2016 0:00	08:46:18am	New	Sensor	08052016-Class 2.SSF
SU 3	1.87	40,454	396175.05	4566615.44	1291.065	1.60	0.70	Uncorrected	Pro 6H	8/5/2016 0:00	08:56:26am	New	Sensor	08052016-Class 2.SSF
SU 3	1.84	40,396	396174.93	4566614.57	1290.528	1.60	0.70	Uncorrected	Pro 6H	8/5/2016 0:00	08:56:32am	New	Sensor	08052016-Class 2.SSF
SU 3	1.82	40,348	396180.73	4566634.48	1291.717	1.40	0.70	Uncorrected	Pro 6H	8/5/2016 0:00	08:54:23am	New	Sensor	08052016-Class 2.SSF
SU 3	1.82	40,346	396177.46	4566629.19	1291.516	1.40	0.70	Uncorrected	Pro 6H	8/5/2016 0:00	08:49:50am	New	Sensor	08052016-Class 2.SSF
SU 3	1.8	40,316	396181.76	4566636.36	1292.109	1.40	0.70	Uncorrected	Pro 6H	8/5/2016 0:00	08:52:51am	New	Sensor	08052016-Class 2.SSF
SU 3	1.8	40,314	396178.53	4566620.24	1291.543	1.40	0.70	Uncorrected	Pro 6H	8/5/2016 0:00	08:46:22am	New	Sensor	08052016-Class 2.SSF
SU 3	1.8	40,309	396178.99	4566620.19	1291.532	1.40	0.70	Uncorrected	Pro 6H	8/5/2016 0:00	08:48:43am	New	Sensor	08052016-Class 2.SSF
SU 3	1.8	40,300	396180.97	4566638.26	1291.876	1.40	0.70	Uncorrected	Pro 6H	8/5/2016 0:00	08:53:02am	New	Sensor	08052016-Class 2.SSF
SU 3	1.79	40,288	396170.42	4566622.69	1291.482	1.40	0.70	Uncorrected	Pro 6H	8/5/2016 0:00	08:45:32am	New	Sensor	08052016-Class 2.SSF
SU 3	1.77	40,253	396174.76	4566613.63	1290.145	1.60	0.70	Uncorrected	Pro 6H	8/5/2016 0:00	08:56:44am	New	Sensor	08052016-Class 2.SSF
SU 3	1.76	40,227	396178.65	4566620.4	1291.559	1.40	0.70	Uncorrected	Pro 6H	8/5/2016 0:00	08:48:44am	New	Sensor	08052016-Class 2.SSF
SU 3	1.75	40,199	396181.86	4566620.79	1291.314	1.40	0.70	Uncorrected	Pro 6H	8/5/2016 0:00	08:48:49am	New	Sensor	08052016-Class 2.SSF
SU 3	1.75	40,195	396174.48	4566615.3	1291.469	1.60	0.70	Uncorrected	Pro 6H	8/5/2016 0:00	08:56:50am	New	Sensor	08052016-Class 2.SSF
SU 3	1.74	40,189	396179.46	4566621.33	1291.426	1.40	0.70	Uncorrected	Pro 6H	8/5/2016 0:00	08:49:07am	New	Sensor	08052016-Class 2.SSF
SU 3	1.74	40,188	396181	4566634.35	1291.664	1.40	0.70	Uncorrected	Pro 6H	8/5/2016 0:00	08:54:16am	New	Sensor	08052016-Class 2.SSF
SU 3	1.74	40,185	396180.33	4566635.21	1290.861	1.60	0.70	Uncorrected	Pro 6H	8/5/2016 0:00	08:54:37am	New	Sensor	08052016-Class 2.SSF
SU 3	1.74	40,181	396175.05	4566622.96	1291.353	1.40	0.70	Uncorrected	Pro 6H	8/5/2016 0:00	08:46:13am	New	Sensor	08052016-Class 2.SSF
SU 3	1.74	40,173	396174.77	4566613.55	1290.266	1.60	0.70	Uncorrected	Pro 6H	8/5/2016 0:00	08:56:43am	New	Sensor	08052016-Class 2.SSF
SU 3	1.73	40,153	396180.85	4566621.26	1291.337	1.40	0.70	Uncorrected	Pro 6H	8/5/2016 0:00	08:49:05am	New	Sensor	08052016-Class 2.SSF
SU 3	1.72	40,143	396182.41	4566639.33	1291.735	1.40	0.70	Uncorrected	Pro 6H	8/5/2016 0:00	08:51:40am	New	Sensor	08052016-Class 2.SSF
SU 3	1.72	40,142	396173.91	4566614.5	1291.798	1.60	0.70	Uncorrected	Pro 6H	8/5/2016 0:00	08:56:55am	New	Sensor	08052016-Class 2.SSF
SU 3	1.71	40,114	396183.09	4566621.44	1291.138	1.40	0.70	Uncorrected	Pro 6H	8/5/2016 0:00	08:49:02am	New	Sensor	08052016-Class 2.SSF
SU 3	1.7	40,100	396177.06	4566624.14	1290.803	1.60	0.70	Uncorrected	Pro 6H	8/5/2016 0:00	08:54:53am	New	Sensor	08052016-Class 2.SSF
SU 3	1.7	40,096	396176.39	4566637.94	1290.739	1.60	0.70	Uncorrected	Pro 6H	8/5/2016 0:00	08:55:22am	New	Sensor	08052016-Class 2.SSF
SU 3	1.67	40,036	396179.57	4566620.85	1291.483	1.40	0.70	Uncorrected	Pro 6H	8/5/2016 0:00	08:48:46am	New	Sensor	08052016-Class 2.SSF
SU 3	1.65	39,986	396181.02	4566620.32	1291.343	1.40	0.70	Uncorrected	Pro 6H	8/5/2016 0:00	08:48:40am	New	Sensor	08052016-Class 2.SSF
SU 3	1.65	39,982	396176.79	4566627.59	1291.403	1.40	0.70	Uncorrected	Pro 6H	8/5/2016 0:00	08:49:28am	New	Sensor	08052016-Class 2.SSF
SU 3	1.63	39,945	396181.79	4566620.47	1291.324	1.40	0.70	Uncorrected	Pro 6H	8/5/2016 0:00	08:48:39am	New	Sensor	08052016-Class 2.SSF
SU 3	1.63	39,934	396175.1	4566613.84	1290.744	1.60	0.70	Uncorrected	Pro 6H	8/5/2016 0:00	08:56:40am	New	Sensor	08052016-Class 2.SSF
SU 3	1.63	39,933	396170.44	4566622.98	1291.542	1.40	0.70	Uncorrected	Pro 6H	8/5/2016 0:00	08:45:40am	New	Sensor	08052016-Class 2.SSF
SU 3	1.62	39,924	396180.59	4566645.43	1291.616	1.40	0.70	Uncorrected	Pro 6H	8/5/2016 0:00	08:50:56am	New	Sensor	08052016-Class 2.SSF
SU 3	1.62	39,912	396171.34	4566623.01	1291.286	1.40	0.70	Uncorrected	Pro 6H	8/5/2016 0:00	08:45:54am	New	Sensor	08052016-Class 2.SSF

SU	Z-Score	CPM	Easting	Northing	MSL	PDOP	HDOP	CorrType	RcvrType	GPS_Date	GPS_Time	Update	FeatName	Datafile
SU 3	1.62	39,912	396177.94	4566632.35	1291.501	1.40	0.70	Uncorrected	Pro 6H	8/5/2016 0:00	08:49:44am	New	Sensor	08052016-Class 2.SSF
SU 3	1.59	39,848	396174.26	4566614.48	1291.781	1.60	0.70	Uncorrected	Pro 6H	8/5/2016 0:00	08:56:54am	New	Sensor	08052016-Class 2.SSF
SU 3	1.58	39,835	396172.55	4566622.95	1291.512	1.40	0.70	Uncorrected	Pro 6H	8/5/2016 0:00	08:45:58am	New	Sensor	08052016-Class 2.SSF
SU 3	1.56	39,790	396175.8	4566622.77	1291.426	1.40	0.70	Uncorrected	Pro 6H	8/5/2016 0:00	08:46:08am	New	Sensor	08052016-Class 2.SSF
SU 3	1.56	39,787	396179.17	4566621.22	1291.472	1.40	0.70	Uncorrected	Pro 6H	8/5/2016 0:00	08:49:09am	New	Sensor	08052016-Class 2.SSF
SU 3	1.56	39,780	396182	4566640.56	1291.775	1.40	0.70	Uncorrected	Pro 6H	8/5/2016 0:00	08:51:38am	New	Sensor	08052016-Class 2.SSF
SU 3	1.55	39,772	396177.34	4566632.41	1290.737	1.60	0.70	Uncorrected	Pro 6H	8/5/2016 0:00	08:55:58am	New	Sensor	08052016-Class 2.SSF
SU 3	1.55	39,767	396175.86	4566622.52	1291.296	1.40	0.70	Uncorrected	Pro 6H	8/5/2016 0:00	08:46:12am	New	Sensor	08052016-Class 2.SSF
SU 3	1.54	39,755	396176.68	4566624.45	1290.786	1.60	0.70	Uncorrected	Pro 6H	8/5/2016 0:00	08:54:54am	New	Sensor	08052016-Class 2.SSF
SU 3	1.54	39,748	396174.94	4566614.98	1290.848	1.60	0.70	Uncorrected	Pro 6H	8/5/2016 0:00	08:56:30am	New	Sensor	08052016-Class 2.SSF
SU 3	1.54	39,747	396178.83	4566626.68	1290.71	1.60	0.70	Uncorrected	Pro 6H	8/5/2016 0:00	08:54:49am	New	Sensor	08052016-Class 2.SSF
SU 3	1.52	39,702	396179.2	4566621.22	1291.49	1.40	0.70	Uncorrected	Pro 6H	8/5/2016 0:00	08:49:13am	New	Sensor	08052016-Class 2.SSF
SU 3	1.52	39,698	396176.33	4566624.79	1290.76	1.60	0.70	Uncorrected	Pro 6H	8/5/2016 0:00	08:54:55am	New	Sensor	08052016-Class 2.SSF
SU 3	1.51	39,680	396179.49	4566628.35	1290.695	1.60	0.70	Uncorrected	Pro 6H	8/5/2016 0:00	08:54:47am	New	Sensor	08052016-Class 2.SSF
SU 3	1.49	39,647	396175.62	4566622.8	1291.422	1.40	0.70	Uncorrected	Pro 6H	8/5/2016 0:00	08:46:08am	New	Sensor	08052016-Class 2.SSF
SU 3	1.49	39,638	396177.41	4566630.87	1291.472	1.40	0.70	Uncorrected	Pro 6H	8/5/2016 0:00	08:49:34am	New	Sensor	08052016-Class 2.SSF
SU 3	1.49	39,636	396177.25	4566628.62	1291.516	1.40	0.70	Uncorrected	Pro 6H	8/5/2016 0:00	08:49:50am	New	Sensor	08052016-Class 2.SSF
SU 3	1.48	39,619	396177.8	4566632.39	1290.727	1.60	0.70	Uncorrected	Pro 6H	8/5/2016 0:00	08:55:15am	New	Sensor	08052016-Class 2.SSF
SU 3	1.48	39,615	396182.15	4566639.95	1291.737	1.40	0.70	Uncorrected	Pro 6H	8/5/2016 0:00	08:51:39am	New	Sensor	08052016-Class 2.SSF
SU 3	1.48	39,615	396181.58	4566641.35	1291.996	1.40	0.70	Uncorrected	Pro 6H	8/5/2016 0:00	08:52:14am	New	Sensor	08052016-Class 2.SSF
SU 3	1.48	39,607	396180.93	4566636.39	1291.775	1.40	0.70	Uncorrected	Pro 6H	8/5/2016 0:00	08:52:53am	New	Sensor	08052016-Class 2.SSF
SU 3	1.47	39,604	396174.28	4566647.16	1290.733	1.60	0.70	Uncorrected	Pro 6H	8/5/2016 0:00	08:55:33am	New	Sensor	08052016-Class 2.SSF
SU 3	1.45	39,541	396181.86	4566619.03	1291.302	1.40	0.70	Uncorrected	Pro 6H	8/5/2016 0:00	08:48:09am	New	Sensor	08052016-Class 2.SSF
SU 3	1.44	39,533	396170.43	4566622.95	1291.54	1.40	0.70	Uncorrected	Pro 6H	8/5/2016 0:00	08:45:42am	New	Sensor	08052016-Class 2.SSF
SU 3	1.43	39,515	396176.68	4566625.13	1291.457	1.40	0.70	Uncorrected	Pro 6H	8/5/2016 0:00	08:49:24am	New	Sensor	08052016-Class 2.SSF
SU 3	1.43	39,512	396170.46	4566622.46	1291.51	1.40	0.70	Uncorrected	Pro 6H	8/5/2016 0:00	08:45:44am	New	Sensor	08052016-Class 2.SSF
SU 3	1.43	39,510	396179.03	4566624.39	1291.34	1.40	0.70	Uncorrected	Pro 6H	8/5/2016 0:00	08:47:09am	New	Sensor	08052016-Class 2.SSF
SU 3	1.42	39,484	396177.75	4566631	1291.529	1.40	0.70	Uncorrected	Pro 6H	8/5/2016 0:00	08:49:46am	New	Sensor	08052016-Class 2.SSF
SU 3	1.4	39,445	396175.05	4566622.64	1291.392	1.40	0.70	Uncorrected	Pro 6H	8/5/2016 0:00	08:46:14am	New	Sensor	08052016-Class 2.SSF
SU 3	1.4	39,445	396178	4566623.65	1291.412	1.40	0.70	Uncorrected	Pro 6H	8/5/2016 0:00	08:47:00am	New	Sensor	08052016-Class 2.SSF
SU 3	1.4	39,440	396176.38	4566625.1	1290.705	1.60	0.70	Uncorrected	Pro 6H	8/5/2016 0:00	08:55:02am	New	Sensor	08052016-Class 2.SSF
SU 3	1.4	39,439	396170.77	4566622.6	1291.519	1.40	0.70	Uncorrected	Pro 6H	8/5/2016 0:00	08:45:55am	New	Sensor	08052016-Class 2.SSF
SU 3	1.39	39,421	396177.65	4566630.51	1291.495	1.40	0.70	Uncorrected	Pro 6H	8/5/2016 0:00	08:49:48am	New	Sensor	08052016-Class 2.SSF
SU 3	1.38	39,390	396170.53	4566622.52	1291.56	1.40	0.70	Uncorrected	Pro 6H	8/5/2016 0:00	08:45:48am	New	Sensor	08052016-Class 2.SSF
SU 3	1.38	39,390	396182.49	4566620.82	1291.259	1.40	0.70	Uncorrected	Pro 6H	8/5/2016 0:00	08:48:50am	New	Sensor	08052016-Class 2.SSF
SU 3	1.37	39,378	396177.66	4566631.61	1291.516	1.40	0.70	Uncorrected	Pro 6H	8/5/2016 0:00	08:49:46am	New	Sensor	08052016-Class 2.SSF
SU 3	1.36	39,349	396177.13	4566627.09	1291.471	1.40	0.70	Uncorrected	Pro 6H	8/5/2016 0:00	08:49:52am	New	Sensor	08052016-Class 2.SSF
SU 3	1.36	39,349	396174.9	4566614.78	1290.584	1.60	0.70	Uncorrected	Pro 6H	8/5/2016 0:00	08:56:33am	New	Sensor	08052016-Class 2.SSF
SU 3	1.36	39,345	396177.44	4566630	1291.544	1.40	0.70	Uncorrected	Pro 6H	8/5/2016 0:00	08:49:48am	New	Sensor	08052016-Class 2.SSF
SU 3	1.35	39,341	396181.14	4566619.76	1291.351	1.40	0.70	Uncorrected	Pro 6H	8/5/2016 0:00	08:48:18am	New	Sensor	08052016-Class 2.SSF
SU 3	1.35	39,339	396180.07	4566624.46	1291.296	1.40	0.70	Uncorrected	Pro 6H	8/5/2016 0:00	08:47:10am	New	Sensor	08052016-Class 2.SSF
SU 3	1.34	39,315	396177.87	4566652.84	1291.803	1.40	0.70	Uncorrected	Pro 6H	8/5/2016 0:00	08:51:20am	New	Sensor	08052016-Class 2.SSF
SU 3	1.34	39,307	396178.93	4566620.63	1291.521	1.40	0.70	Uncorrected	Pro 6H	8/5/2016 0:00	08:48:45am	New	Sensor	08052016-Class 2.SSF
SU 3	1.32	39,277	396179.55	4566624.58	1291.337	1.40	0.70	Uncorrected	Pro 6H	8/5/2016 0:00	08:47:10am	New	Sensor	08052016-Class 2.SSF
SU 3	1.32	39,272	396183.1	4566637.29	1291.853	1.40	0.70	Uncorrected	Pro 6H	8/5/2016 0:00	08:52:06am	New	Sensor	08052016-Class 2.SSF
SU 3	1.32	39,266	396184.81	4566633.1	1291.474	1.40	0.70	Uncorrected	Pro 6H	8/5/2016 0:00	08:50:31am	New	Sensor	08052016-Class 2.SSF
SU 3	1.32	39,259	396182.64	4566637.32	1291.788	1.40	0.70	Uncorrected	Pro 6H	8/5/2016 0:00	08:52:37am	New	Sensor	08052016-Class 2.SSF
SU 3	1.31	39,248	396177.84	4566627.41	1291.543	1.40	0.70	Uncorrected	Pro 6H	8/5/2016 0:00	08:50:02am	New	Sensor	08052016-Class 2.SSF
SU 3	1.3	39,229	396180.32	4566620.8	1291.345	1.40	0.70	Uncorrected	Pro 6H	8/5/2016 0:00	08:48:47am	New	Sensor	08052016-Class 2.SSF
SU 3	1.3	39,226	396181.19	4566623.55	1291.178	1.40	0.70	Uncorrected	Pro 6H	8/5/2016 0:00	08:46:56am	New	Sensor	08052016-Class 2.SSF
SU 3	1.3	39,222	396171.97	4566622.99	1291.521	1.40	0.70	Uncorrected	Pro 6H	8/5/2016 0:00	08:45:57am	New	Sensor	08052016-Class 2.SSF
SU 3	1.29	39,210	396175.15	4566615.58	1291.061	1.60	0.70	Uncorrected	Pro 6H	8/5/2016 0:00	08:56:28am	New	Sensor	08052016-Class 2.SSF

SU	Z-Score	CPM	Easting	Northing	MSL	PDOP	HDOP	CorrType	RcvrType	GPS_Date	GPS_Time	Update	FeatName	Datafile
SU 3	1.29	39,197	396181.51	4566635.03	1291.792	1.40	0.70	Uncorrected	Pro 6H	8/5/2016 0:00	08:52:45am	New	Sensor	08052016-Class 2.SSF
SU 3	1.28	39,189	396177.05	4566629.26	1291.468	1.40	0.70	Uncorrected	Pro 6H	8/5/2016 0:00	08:49:31am	New	Sensor	08052016-Class 2.SSF
SU 3	1.27	39,165	396179.49	4566623.63	1291.348	1.40	0.70	Uncorrected	Pro 6H	8/5/2016 0:00	08:46:59am	New	Sensor	08052016-Class 2.SSF
SU 3	1.27	39,150	396182.83	4566632.04	1291.437	1.40	0.70	Uncorrected	Pro 6H	8/5/2016 0:00	08:50:13am	New	Sensor	08052016-Class 2.SSF
SU 3	1.27	39,149	396180.21	4566635.1	1291.587	1.40	0.70	Uncorrected	Pro 6H	8/5/2016 0:00	08:54:08am	New	Sensor	08052016-Class 2.SSF
SU 3	1.26	39,142	396176.52	4566624.69	1291.453	1.40	0.70	Uncorrected	Pro 6H	8/5/2016 0:00	08:49:23am	New	Sensor	08052016-Class 2.SSF
SU 3	1.26	39,136	396180.72	4566634.47	1291.724	1.40	0.70	Uncorrected	Pro 6H	8/5/2016 0:00	08:54:20am	New	Sensor	08052016-Class 2.SSF
SU 3	1.26	39,132	396180.13	4566634.98	1291.711	1.40	0.70	Uncorrected	Pro 6H	8/5/2016 0:00	08:54:04am	New	Sensor	08052016-Class 2.SSF
SU 3	1.24	39,100	396176.37	4566625.58	1290.724	1.60	0.70	Uncorrected	Pro 6H	8/5/2016 0:00	08:55:05am	New	Sensor	08052016-Class 2.SSF
SU 3	1.23	39,067	396182.26	4566638.54	1291.803	1.40	0.70	Uncorrected	Pro 6H	8/5/2016 0:00	08:52:35am	New	Sensor	08052016-Class 2.SSF
SU 3	1.21	39,034	396183.14	4566638.14	1291.438	1.40	0.70	Uncorrected	Pro 6H	8/5/2016 0:00	08:50:43am	New	Sensor	08052016-Class 2.SSF
SU 3	1.21	39,033	396181.67	4566642.5	1291.617	1.40	0.70	Uncorrected	Pro 6H	8/5/2016 0:00	08:50:52am	New	Sensor	08052016-Class 2.SSF
SU 3	1.2	39,011	396170.49	4566622.4	1291.522	1.40	0.70	Uncorrected	Pro 6H	8/5/2016 0:00	08:45:44am	New	Sensor	08052016-Class 2.SSF
SU 3	1.19	38,986	396176.79	4566627.68	1290.669	1.60	0.70	Uncorrected	Pro 6H	8/5/2016 0:00	08:55:08am	New	Sensor	08052016-Class 2.SSF
SU 3	1.19	38,978	396182.24	4566621.29	1291.214	1.40	0.70	Uncorrected	Pro 6H	8/5/2016 0:00	08:49:03am	New	Sensor	08052016-Class 2.SSF
SU 3	1.17	38,951	396182.65	4566624.02	1291.153	1.40	0.70	Uncorrected	Pro 6H	8/5/2016 0:00	08:47:47am	New	Sensor	08052016-Class 2.SSF
SU 3	1.17	38,943	396177.69	4566653.7	1291.764	1.40	0.70	Uncorrected	Pro 6H	8/5/2016 0:00	08:51:19am	New	Sensor	08052016-Class 2.SSF
SU 3	1.16	38,920	396175.74	4566622.72	1291.415	1.40	0.70	Uncorrected	Pro 6H	8/5/2016 0:00	08:46:06am	New	Sensor	08052016-Class 2.SSF
SU 3	1.16	38,913	396181.02	4566631.04	1291.453	1.40	0.70	Uncorrected	Pro 6H	8/5/2016 0:00	08:50:10am	New	Sensor	08052016-Class 2.SSF
SU 3	1.15	38,904	396183.55	4566619.42	1291.252	1.40	0.70	Uncorrected	Pro 6H	8/5/2016 0:00	08:48:07am	New	Sensor	08052016-Class 2.SSF
SU 3	1.15	38,889	396184.02	4566633.09	1291.05	1.40	0.70	Uncorrected	Pro 6H	8/5/2016 0:00	08:51:50am	New	Sensor	08052016-Class 2.SSF
SU 3	1.14	38,883	396176.49	4566623.49	1291.462	1.40	0.70	Uncorrected	Pro 6H	8/5/2016 0:00	08:49:21am	New	Sensor	08052016-Class 2.SSF
SU 3	1.14	38,877	396183.77	4566619.93	1291.202	1.40	0.70	Uncorrected	Pro 6H	8/5/2016 0:00	08:48:21am	New	Sensor	08052016-Class 2.SSF
SU 3	1.14	38,867	396170.41	4566622.67	1291.475	1.40	0.70	Uncorrected	Pro 6H	8/5/2016 0:00	08:45:27am	New	Sensor	08052016-Class 2.SSF
SU 3	1.11	38,821	396178.44	4566634.2	1291.431	1.40	0.70	Uncorrected	Pro 6H	8/5/2016 0:00	08:49:41am	New	Sensor	08052016-Class 2.SSF
SU 3	1.11	38,820	396177.66	4566625.39	1291.533	1.40	0.70	Uncorrected	Pro 6H	8/5/2016 0:00	08:49:59am	New	Sensor	08052016-Class 2.SSF
SU 3	1.11	38,809	396177.18	4566622.31	1291.466	1.40	0.70	Uncorrected	Pro 6H	8/5/2016 0:00	08:49:19am	New	Sensor	08052016-Class 2.SSF
SU 3	1.11	38,803	396175.49	4566623.34	1291.386	1.40	0.70	Uncorrected	Pro 6H	8/5/2016 0:00	08:46:04am	New	Sensor	08052016-Class 2.SSF
SU 3	1.1	38,801	396183.47	4566635.52	1291.805	1.40	0.70	Uncorrected	Pro 6H	8/5/2016 0:00	08:52:40am	New	Sensor	08052016-Class 2.SSF
SU 3	1.1	38,789	396181.57	4566636.46	1291.865	1.40	0.70	Uncorrected	Pro 6H	8/5/2016 0:00	08:52:52am	New	Sensor	08052016-Class 2.SSF
SU 3	1.08	38,752	396180.55	4566636.1	1291.879	1.40	0.70	Uncorrected	Pro 6H	8/5/2016 0:00	08:52:58am	New	Sensor	08052016-Class 2.SSF
SU 3	1.08	38,751	396176.36	4566625.01	1290.69	1.60	0.70	Uncorrected	Pro 6H	8/5/2016 0:00	08:54:57am	New	Sensor	08052016-Class 2.SSF
SU 3	1.06	38,711	396184.92	4566632.79	1291.431	1.40	0.70	Uncorrected	Pro 6H	8/5/2016 0:00	08:50:21am	New	Sensor	08052016-Class 2.SSF
SU 3	1.06	38,706	396176.5	4566626.96	1290.665	1.60	0.70	Uncorrected	Pro 6H	8/5/2016 0:00	08:55:07am	New	Sensor	08052016-Class 2.SSF
SU 3	1.06	38,703	396181.66	4566623.74	1291.106	1.40	0.70	Uncorrected	Pro 6H	8/5/2016 0:00	08:46:55am	New	Sensor	08052016-Class 2.SSF
SU 3	1.05	38,686	396184.97	4566632.83	1291.467	1.40	0.70	Uncorrected	Pro 6H	8/5/2016 0:00	08:50:20am	New	Sensor	08052016-Class 2.SSF
SU 3	1.05	38,685	396176.58	4566635.62	1290.741	1.60	0.70	Uncorrected	Pro 6H	8/5/2016 0:00	08:55:54am	New	Sensor	08052016-Class 2.SSF
SU 3	1.04	38,669	396173.15	4566623.3	1291.518	1.40	0.70	Uncorrected	Pro 6H	8/5/2016 0:00	08:46:00am	New	Sensor	08052016-Class 2.SSF
SU 3	1.04	38,650	396175.37	4566641.94	1290.799	1.60	0.70	Uncorrected	Pro 6H	8/5/2016 0:00	08:55:47am	New	Sensor	08052016-Class 2.SSF
SU 3	1.03	38,649	396177.56	4566624.52	1291.592	1.40	0.70	Uncorrected	Pro 6H	8/5/2016 0:00	08:49:57am	New	Sensor	08052016-Class 2.SSF
SU 3	1.03	38,646	396182.8	4566619.16	1291.225	1.40	0.70	Uncorrected	Pro 6H	8/5/2016 0:00	08:48:08am	New	Sensor	08052016-Class 2.SSF
SU 3	1.03	38,643	396174.31	4566645.36	1290.776	1.60	0.70	Uncorrected	Pro 6H	8/5/2016 0:00	08:55:43am	New	Sensor	08052016-Class 2.SSF
SU 3	1.02	38,623	396180.67	4566635.51	1291.819	1.40	0.70	Uncorrected	Pro 6H	8/5/2016 0:00	08:52:57am	New	Sensor	08052016-Class 2.SSF
SU 3	1.01	38,598	396180.25	4566621.46	1291.383	1.40	0.70	Uncorrected	Pro 6H	8/5/2016 0:00	08:49:06am	New	Sensor	08052016-Class 2.SSF
SU 3	1.01	38,598	396183.15	4566632.8	1291.922	1.40	0.70	Uncorrected	Pro 6H	8/5/2016 0:00	08:51:59am	New	Sensor	08052016-Class 2.SSF
SU 3	1.01	38,587	396180.21	4566635.08	1291.599	1.40	0.70	Uncorrected	Pro 6H	8/5/2016 0:00	08:54:09am	New	Sensor	08052016-Class 2.SSF
SU 3	1.01	38,586	396181.26	4566624.58	1291.097	1.40	0.70	Uncorrected	Pro 6H	8/5/2016 0:00	08:47:12am	New	Sensor	08052016-Class 2.SSF
SU 3	1.01	38,585	396184.98	4566633.26	1291.484	1.40	0.70	Uncorrected	Pro 6H	8/5/2016 0:00	08:50:25am	New	Sensor	08052016-Class 2.SSF
SU 3	1.01	38,585	396182.05	4566639.35	1291.927	1.40	0.70	Uncorrected	Pro 6H	8/5/2016 0:00	08:52:10am	New	Sensor	08052016-Class 2.SSF
SU 3	1	38,584	396184.79	4566634.15	1291.458	1.40	0.70	Uncorrected	Pro 6H	8/5/2016 0:00	08:50:34am	New	Sensor	08052016-Class 2.SSF
SU 3	1	38,574	396175.07	4566623.43	1291.434	1.40	0.70	Uncorrected	Pro 6H	8/5/2016 0:00	08:46:02am	New	Sensor	08052016-Class 2.SSF
SU 3	0.99	38,557	396173.64	4566623.36	1291.486	1.40	0.70	Uncorrected	Pro 6H	8/5/2016 0:00	08:46:00am	New	Sensor	08052016-Class 2.SSF

SU	Z-Score	CPM	Easting	Northing	MSL	PDOP	HDOP	CorrType	RcvrType	GPS_Date	GPS_Time	Update	FeatName	Datafile
SU 3	0.99	38,554	396182.56	4566624.68	1291.038	1.40	0.70	Uncorrected	Pro 6H	8/5/2016 0:00	08:47:14am	New	Sensor	08052016-Class 2.SSF
SU 3	0.98	38,539	396176.82	4566623.94	1290.714	1.60	0.70	Uncorrected	Pro 6H	8/5/2016 0:00	08:56:06am	New	Sensor	08052016-Class 2.SSF
SU 3	0.98	38,538	396180.46	4566635.26	1290.963	1.60	0.70	Uncorrected	Pro 6H	8/5/2016 0:00	08:54:34am	New	Sensor	08052016-Class 2.SSF
SU 3	0.98	38,535	396174.19	4566648.86	1290.726	1.60	0.70	Uncorrected	Pro 6H	8/5/2016 0:00	08:55:35am	New	Sensor	08052016-Class 2.SSF
SU 3	0.97	38,499	396177.26	4566627.71	1291.499	1.40	0.70	Uncorrected	Pro 6H	8/5/2016 0:00	08:49:51am	New	Sensor	08052016-Class 2.SSF
SU 3	0.96	38,497	396181.44	4566635.13	1291.804	1.40	0.70	Uncorrected	Pro 6H	8/5/2016 0:00	08:52:55am	New	Sensor	08052016-Class 2.SSF
SU 3	0.96	38,497	396180.78	4566634.45	1291.696	1.40	0.70	Uncorrected	Pro 6H	8/5/2016 0:00	08:54:24am	New	Sensor	08052016-Class 2.SSF
SU 3	0.96	38,494	396179.72	4566620.6	1291.34	1.40	0.70	Uncorrected	Pro 6H	8/5/2016 0:00	08:46:37am	New	Sensor	08052016-Class 2.SSF
SU 3	0.96	38,492	396180.45	4566644.68	1291.952	1.40	0.70	Uncorrected	Pro 6H	8/5/2016 0:00	08:52:19am	New	Sensor	08052016-Class 2.SSF
SU 3	0.96	38,490	396170.41	4566622.68	1291.484	1.40	0.70	Uncorrected	Pro 6H	8/5/2016 0:00	08:45:30am	New	Sensor	08052016-Class 2.SSF
SU 3	0.96	38,489	396177.5	4566633.13	1290.742	1.60	0.70	Uncorrected	Pro 6H	8/5/2016 0:00	08:55:57am	New	Sensor	08052016-Class 2.SSF
SU 3	0.96	38,478	396170.42	4566622.61	1291.495	1.40	0.70	Uncorrected	Pro 6H	8/5/2016 0:00	08:45:55am	New	Sensor	08052016-Class 2.SSF
SU 3	0.95	38,463	396180.04	4566635	1291.653	1.40	0.70	Uncorrected	Pro 6H	8/5/2016 0:00	08:54:05am	New	Sensor	08052016-Class 2.SSF
SU 3	0.94	38,448	396170.48	4566622.99	1291.549	1.40	0.70	Uncorrected	Pro 6H	8/5/2016 0:00	08:45:39am	New	Sensor	08052016-Class 2.SSF
SU 3	0.94	38,444	396180.41	4566641.11	1291.85	1.40	0.70	Uncorrected	Pro 6H	8/5/2016 0:00	08:53:30am	New	Sensor	08052016-Class 2.SSF
SU 3	0.94	38,440	396176.43	4566624.1	1291.383	1.40	0.70	Uncorrected	Pro 6H	8/5/2016 0:00	08:47:03am	New	Sensor	08052016-Class 2.SSF
SU 3	0.94	38,440	396184.83	4566633.05	1291.909	1.40	0.70	Uncorrected	Pro 6H	8/5/2016 0:00	08:51:55am	New	Sensor	08052016-Class 2.SSF
SU 3	0.93	38,424	396180.8	4566624.59	1291.157	1.40	0.70	Uncorrected	Pro 6H	8/5/2016 0:00	08:47:12am	New	Sensor	08052016-Class 2.SSF
SU 3	0.93	38,415	396177.67	4566626.05	1291.531	1.40	0.70	Uncorrected	Pro 6H	8/5/2016 0:00	08:50:00am	New	Sensor	08052016-Class 2.SSF
SU 3	0.92	38,408	396170.46	4566622.38	1291.507	1.40	0.70	Uncorrected	Pro 6H	8/5/2016 0:00	08:45:46am	New	Sensor	08052016-Class 2.SSF
SU 3	0.92	38,400	396170.45	4566622.46	1291.524	1.40	0.70	Uncorrected	Pro 6H	8/5/2016 0:00	08:45:48am	New	Sensor	08052016-Class 2.SSF
SU 3	0.92	38,394	396180.57	4566639.64	1291.825	1.40	0.70	Uncorrected	Pro 6H	8/5/2016 0:00	08:53:28am	New	Sensor	08052016-Class 2.SSF
SU 3	0.92	38,394	396180.81	4566643.34	1291.829	1.40	0.70	Uncorrected	Pro 6H	8/5/2016 0:00	08:53:48am	New	Sensor	08052016-Class 2.SSF
SU 3	0.9	38,363	396180	4566635.55	1291.754	1.40	0.70	Uncorrected	Pro 6H	8/5/2016 0:00	08:54:02am	New	Sensor	08052016-Class 2.SSF
SU 3	0.89	38,340	396174.54	4566644.5	1290.775	1.60	0.70	Uncorrected	Pro 6H	8/5/2016 0:00	08:55:44am	New	Sensor	08052016-Class 2.SSF
SU 3	0.89	38,337	396175.9	4566621.68	1291.49	1.40	0.70	Uncorrected	Pro 6H	8/5/2016 0:00	08:46:16am	New	Sensor	08052016-Class 2.SSF
SU 3	0.88	38,321	396175.13	4566642.85	1290.792	1.60	0.70	Uncorrected	Pro 6H	8/5/2016 0:00	08:55:46am	New	Sensor	08052016-Class 2.SSF
SU 3	0.88	38,313	396177.62	4566630.56	1290.674	1.60	0.70	Uncorrected	Pro 6H	8/5/2016 0:00	08:56:00am	New	Sensor	08052016-Class 2.SSF
SU 3	0.87	38,297	396176.98	4566629.68	1291.481	1.40	0.70	Uncorrected	Pro 6H	8/5/2016 0:00	08:49:32am	New	Sensor	08052016-Class 2.SSF
SU 3	0.87	38,293	396177.42	4566631.34	1290.709	1.60	0.70	Uncorrected	Pro 6H	8/5/2016 0:00	08:55:59am	New	Sensor	08052016-Class 2.SSF
SU 3	0.87	38,292	396176.64	4566622.87	1291.447	1.40	0.70	Uncorrected	Pro 6H	8/5/2016 0:00	08:49:20am	New	Sensor	08052016-Class 2.SSF
SU 3	0.87	38,292	396182.29	4566638.23	1291.794	1.40	0.70	Uncorrected	Pro 6H	8/5/2016 0:00	08:53:06am	New	Sensor	08052016-Class 2.SSF
SU 3	0.87	38,290	396180.68	4566634.44	1291.348	1.60	0.70	Uncorrected	Pro 6H	8/5/2016 0:00	08:54:28am	New	Sensor	08052016-Class 2.SSF
SU 3	0.87	38,287	396170.56	4566622.79	1291.561	1.40	0.70	Uncorrected	Pro 6H	8/5/2016 0:00	08:45:50am	New	Sensor	08052016-Class 2.SSF
SU 3	0.87	38,286	396181.37	4566621.02	1291.19	1.40	0.70	Uncorrected	Pro 6H	8/5/2016 0:00	08:46:39am	New	Sensor	08052016-Class 2.SSF
SU 3	0.87	38,283	396181.63	4566641.07	1291.751	1.40	0.70	Uncorrected	Pro 6H	8/5/2016 0:00	08:51:37am	New	Sensor	08052016-Class 2.SSF
SU 3	0.86	38,271	396180.62	4566637.44	1291.842	1.40	0.70	Uncorrected	Pro 6H	8/5/2016 0:00	08:53:25am	New	Sensor	08052016-Class 2.SSF
SU 3	0.86	38,270	396179.13	4566627.65	1290.717	1.60	0.70	Uncorrected	Pro 6H	8/5/2016 0:00	08:54:48am	New	Sensor	08052016-Class 2.SSF
SU 3	0.85	38,259	396177.43	4566631.57	1291.516	1.40	0.70	Uncorrected	Pro 6H	8/5/2016 0:00	08:49:35am	New	Sensor	08052016-Class 2.SSF
SU 3	0.84	38,226	396184.92	4566633.25	1291.447	1.40	0.70	Uncorrected	Pro 6H	8/5/2016 0:00	08:50:32am	New	Sensor	08052016-Class 2.SSF
SU 3	0.84	38,223	396184.09	4566635.97	1291.457	1.40	0.70	Uncorrected	Pro 6H	8/5/2016 0:00	08:50:38am	New	Sensor	08052016-Class 2.SSF
SU 3	0.84	38,223	396176.92	4566635.51	1290.753	1.60	0.70	Uncorrected	Pro 6H	8/5/2016 0:00	08:55:19am	New	Sensor	08052016-Class 2.SSF
SU 3	0.83	38,207	396180.3	4566635.92	1291.788	1.40	0.70	Uncorrected	Pro 6H	8/5/2016 0:00	08:53:59am	New	Sensor	08052016-Class 2.SSF
SU 3	0.82	38,184	396177.65	4566628.33	1290.66	1.60	0.70	Uncorrected	Pro 6H	8/5/2016 0:00	08:56:02am	New	Sensor	08052016-Class 2.SSF
SU 3	0.82	38,183	396177.33	4566654.62	1291.79	1.40	0.70	Uncorrected	Pro 6H	8/5/2016 0:00	08:51:18am	New	Sensor	08052016-Class 2.SSF
SU 3	0.81	38,172	396170.54	4566623	1291.568	1.40	0.70	Uncorrected	Pro 6H	8/5/2016 0:00	08:45:40am	New	Sensor	08052016-Class 2.SSF
SU 3	0.81	38,156	396177.88	4566624.45	1291.326	1.40	0.70	Uncorrected	Pro 6H	8/5/2016 0:00	08:47:07am	New	Sensor	08052016-Class 2.SSF
SU 3	0.81	38,154	396177.99	4566629.49	1291.483	1.40	0.70	Uncorrected	Pro 6H	8/5/2016 0:00	08:50:06am	New	Sensor	08052016-Class 2.SSF
SU 3	0.8	38,133	396176.87	4566625.82	1291.568	1.40	0.70	Uncorrected	Pro 6H	8/5/2016 0:00	08:49:54am	New	Sensor	08052016-Class 2.SSF
SU 3	0.8	38,132	396176.77	4566622.67	1290.768	1.60	0.70	Uncorrected	Pro 6H	8/5/2016 0:00	08:56:07am	New	Sensor	08052016-Class 2.SSF
SU 3	0.79	38,122	396177.83	4566624.45	1290.799	1.60	0.70	Uncorrected	Pro 6H	8/5/2016 0:00	08:54:52am	New	Sensor	08052016-Class 2.SSF
SU 3	0.79	38,110	396184.56	4566632.39	1291.925	1.40	0.70	Uncorrected	Pro 6H	8/5/2016 0:00	08:51:56am	New	Sensor	08052016-Class 2.SSF

SU	Z-Score	CPM	Easting	Northing	MSL	PDOP	HDOP	CorrType	RcvrType	GPS_Date	GPS_Time	Update	FeatName	Datafile
SU 3	0.79	38,109	396177.14	4566629.52	1290.684	1.60	0.70	Uncorrected	Pro 6H	8/5/2016 0:00	08:55:11am	New	Sensor	08052016-Class 2.SSF
SU 3	0.78	38,092	396180.44	4566637.31	1291.898	1.40	0.70	Uncorrected	Pro 6H	8/5/2016 0:00	08:53:00am	New	Sensor	08052016-Class 2.SSF
SU 3	0.77	38,085	396183.62	4566621.76	1290.997	1.40	0.70	Uncorrected	Pro 6H	8/5/2016 0:00	08:46:42am	New	Sensor	08052016-Class 2.SSF
SU 3	0.77	38,083	396180.64	4566637.89	1291.873	1.40	0.70	Uncorrected	Pro 6H	8/5/2016 0:00	08:53:01am	New	Sensor	08052016-Class 2.SSF
SU 3	0.77	38,081	396184.57	4566633.72	1291.809	1.40	0.70	Uncorrected	Pro 6H	8/5/2016 0:00	08:51:53am	New	Sensor	08052016-Class 2.SSF
SU 3	0.77	38,080	396183.73	4566621.68	1291.153	1.40	0.70	Uncorrected	Pro 6H	8/5/2016 0:00	08:47:52am	New	Sensor	08052016-Class 2.SSF
SU 3	0.77	38,080	396184.77	4566633.56	1291.888	1.40	0.70	Uncorrected	Pro 6H	8/5/2016 0:00	08:51:54am	New	Sensor	08052016-Class 2.SSF
SU 3	0.77	38,080	396182.81	4566634.6	1291.81	1.40	0.70	Uncorrected	Pro 6H	8/5/2016 0:00	08:52:42am	New	Sensor	08052016-Class 2.SSF
SU 3	0.77	38,078	396176.98	4566628.82	1291.455	1.40	0.70	Uncorrected	Pro 6H	8/5/2016 0:00	08:49:30am	New	Sensor	08052016-Class 2.SSF
SU 3	0.77	38,077	396183.87	4566633.45	1291.271	1.40	0.70	Uncorrected	Pro 6H	8/5/2016 0:00	08:51:49am	New	Sensor	08052016-Class 2.SSF
SU 3	0.76	38,051	396180.25	4566635.68	1291.814	1.40	0.70	Uncorrected	Pro 6H	8/5/2016 0:00	08:54:00am	New	Sensor	08052016-Class 2.SSF
SU 3	0.75	38,042	396177.79	4566624.9	1291.559	1.40	0.70	Uncorrected	Pro 6H	8/5/2016 0:00	08:49:58am	New	Sensor	08052016-Class 2.SSF
SU 3	0.75	38,027	396177.22	4566624.34	1291.318	1.40	0.70	Uncorrected	Pro 6H	8/5/2016 0:00	08:47:06am	New	Sensor	08052016-Class 2.SSF
SU 3	0.75	38,025	396180.07	4566635.09	1291.601	1.40	0.70	Uncorrected	Pro 6H	8/5/2016 0:00	08:54:06am	New	Sensor	08052016-Class 2.SSF
SU 3	0.74	38,013	396180.11	4566635.59	1291.8	1.40	0.70	Uncorrected	Pro 6H	8/5/2016 0:00	08:54:01am	New	Sensor	08052016-Class 2.SSF
SU 3	0.74	38,003	396171.29	4566622.83	1291.37	1.40	0.70	Uncorrected	Pro 6H	8/5/2016 0:00	08:45:52am	New	Sensor	08052016-Class 2.SSF
SU 3	0.73	37,996	396176.28	4566657.29	1291.764	1.40	0.70	Uncorrected	Pro 6H	8/5/2016 0:00	08:51:14am	New	Sensor	08052016-Class 2.SSF
SU 3	0.73	37,995	396180.46	4566635.28	1291.012	1.60	0.70	Uncorrected	Pro 6H	8/5/2016 0:00	08:54:33am	New	Sensor	08052016-Class 2.SSF
SU 3	0.73	37,987	396182.94	4566632.57	1291.444	1.40	0.70	Uncorrected	Pro 6H	8/5/2016 0:00	08:50:14am	New	Sensor	08052016-Class 2.SSF
SU 3	0.73	37,983	396183.54	4566635.08	1291.865	1.40	0.70	Uncorrected	Pro 6H	8/5/2016 0:00	08:52:02am	New	Sensor	08052016-Class 2.SSF
SU 3	0.73	37,983	396180.67	4566634.42	1291.567	1.40	0.70	Uncorrected	Pro 6H	8/5/2016 0:00	08:54:14am	New	Sensor	08052016-Class 2.SSF
SU 3	0.72	37,976	396180.34	4566635.2	1290.836	1.60	0.70	Uncorrected	Pro 6H	8/5/2016 0:00	08:54:38am	New	Sensor	08052016-Class 2.SSF
SU 3	0.72	37,969	396171.3	4566622.75	1291.464	1.40	0.70	Uncorrected	Pro 6H	8/5/2016 0:00	08:45:56am	New	Sensor	08052016-Class 2.SSF
SU 3	0.72	37,969	396184.23	4566635.36	1291.451	1.40	0.70	Uncorrected	Pro 6H	8/5/2016 0:00	08:50:36am	New	Sensor	08052016-Class 2.SSF
SU 3	0.72	37,965	396183.97	4566636.46	1291.401	1.40	0.70	Uncorrected	Pro 6H	8/5/2016 0:00	08:50:39am	New	Sensor	08052016-Class 2.SSF
SU 3	0.72	37,959	396176.99	4566624.86	1290.685	1.60	0.70	Uncorrected	Pro 6H	8/5/2016 0:00	08:56:05am	New	Sensor	08052016-Class 2.SSF
SU 3	0.71	37,950	396170.41	4566622.66	1291.472	1.40	0.70	Uncorrected	Pro 6H	8/5/2016 0:00	08:45:25am	New	Sensor	08052016-Class 2.SSF
SU 3	0.71	37,941	396184.97	4566633.08	1291.483	1.40	0.70	Uncorrected	Pro 6H	8/5/2016 0:00	08:50:24am	New	Sensor	08052016-Class 2.SSF
SU 3	0.71	37,937	396183.35	4566637.37	1291.425	1.40	0.70	Uncorrected	Pro 6H	8/5/2016 0:00	08:50:42am	New	Sensor	08052016-Class 2.SSF
SU 3	0.7	37,933	396183.59	4566636.54	1291.746	1.40	0.70	Uncorrected	Pro 6H	8/5/2016 0:00	08:53:14am	New	Sensor	08052016-Class 2.SSF
SU 3	0.7	37,928	396181.83	4566631.23	1291.449	1.40	0.70	Uncorrected	Pro 6H	8/5/2016 0:00	08:50:11am	New	Sensor	08052016-Class 2.SSF
SU 3	0.7	37,924	396176.33	4566638.83	1290.716	1.60	0.70	Uncorrected	Pro 6H	8/5/2016 0:00	08:55:23am	New	Sensor	08052016-Class 2.SSF
SU 3	0.7	37,914	396179	4566650.09	1291.706	1.40	0.70	Uncorrected	Pro 6H	8/5/2016 0:00	08:51:03am	New	Sensor	08052016-Class 2.SSF
SU 3	0.69	37,912	396170.42	4566622.68	1291.482	1.40	0.70	Uncorrected	Pro 6H	8/5/2016 0:00	08:45:32am	New	Sensor	08052016-Class 2.SSF
SU 3	0.68	37,883	396175.21	4566643.63	1290.749	1.60	0.70	Uncorrected	Pro 6H	8/5/2016 0:00	08:55:29am	New	Sensor	08052016-Class 2.SSF
SU 3	0.68	37,882	396176.38	4566625.1	1290.708	1.60	0.70	Uncorrected	Pro 6H	8/5/2016 0:00	08:55:01am	New	Sensor	08052016-Class 2.SSF
SU 3	0.67	37,867	396180.73	4566634.47	1291.715	1.40	0.70	Uncorrected	Pro 6H	8/5/2016 0:00	08:54:19am	New	Sensor	08052016-Class 2.SSF
SU 3	0.67	37,864	396183.18	4566636.93	1291.73	1.40	0.70	Uncorrected	Pro 6H	8/5/2016 0:00	08:52:38am	New	Sensor	08052016-Class 2.SSF
SU 3	0.67	37,863	396176.62	4566637.18	1290.754	1.60	0.70	Uncorrected	Pro 6H	8/5/2016 0:00	08:55:21am	New	Sensor	08052016-Class 2.SSF
SU 3	0.66	37,843	396170.58	4566622.89	1291.585	1.40	0.70	Uncorrected	Pro 6H	8/5/2016 0:00	08:45:34am	New	Sensor	08052016-Class 2.SSF
SU 3	0.66	37,843	396170.46	4566622.88	1291.541	1.40	0.70	Uncorrected	Pro 6H	8/5/2016 0:00	08:45:42am	New	Sensor	08052016-Class 2.SSF
SU 3	0.66	37,841	396175.85	4566622.99	1291.401	1.40	0.70	Uncorrected	Pro 6H	8/5/2016 0:00	08:46:04am	New	Sensor	08052016-Class 2.SSF
SU 3	0.66	37,836	396177.57	4566627.14	1290.658	1.60	0.70	Uncorrected	Pro 6H	8/5/2016 0:00	08:56:03am	New	Sensor	08052016-Class 2.SSF
SU 3	0.66	37,834	396175.91	4566639.32	1290.752	1.60	0.70	Uncorrected	Pro 6H	8/5/2016 0:00	08:55:50am	New	Sensor	08052016-Class 2.SSF
SU 3	0.66	37,833	396183.51	4566636.24	1291.842	1.40	0.70	Uncorrected	Pro 6H	8/5/2016 0:00	08:52:04am	New	Sensor	08052016-Class 2.SSF
SU 3	0.66	37,831	396181.09	4566635.78	1291.819	1.40	0.70	Uncorrected	Pro 6H	8/5/2016 0:00	08:52:54am	New	Sensor	08052016-Class 2.SSF
SU 3	0.66	37,829	396180.86	4566634.45	1291.692	1.40	0.70	Uncorrected	Pro 6H	8/5/2016 0:00	08:54:18am	New	Sensor	08052016-Class 2.SSF
SU 3	0.65	37,816	396184.79	4566633.81	1291.433	1.40	0.70	Uncorrected	Pro 6H	8/5/2016 0:00	08:50:33am	New	Sensor	08052016-Class 2.SSF
SU 3	0.65	37,815	396181	4566640.64	1291.846	1.40	0.70	Uncorrected	Pro 6H	8/5/2016 0:00	08:53:52am	New	Sensor	08052016-Class 2.SSF
SU 3	0.65	37,813	396177.02	4566626.36	1291.505	1.40	0.70	Uncorrected	Pro 6H	8/5/2016 0:00	08:49:53am	New	Sensor	08052016-Class 2.SSF
SU 3	0.65	37,809	396179.93	4566643.06	1291.931	1.40	0.70	Uncorrected	Pro 6H	8/5/2016 0:00	08:52:27am	New	Sensor	08052016-Class 2.SSF
SU 3	0.64	37,799	396170.41	4566622.68	1291.484	1.40	0.70	Uncorrected	Pro 6H	8/5/2016 0:00	08:45:29am	New	Sensor	08052016-Class 2.SSF

SU	Z-Score	CPM	Easting	Northing	MSL	PDOP	HDOP	CorrType	RcvrType	GPS_Date	GPS_Time	Update	FeatName	Datafile
SU 3	0.64	37,794	396176.6	4566626.13	1291.502	1.40	0.70	Uncorrected	Pro 6H	8/5/2016 0:00	08:49:26am	New	Sensor	08052016-Class 2.SSF
SU 3	0.64	37,786	396180.77	4566636.14	1291.85	1.40	0.70	Uncorrected	Pro 6H	8/5/2016 0:00	08:53:23am	New	Sensor	08052016-Class 2.SSF
SU 3	0.63	37,777	396180.56	4566639.04	1291.813	1.40	0.70	Uncorrected	Pro 6H	8/5/2016 0:00	08:53:27am	New	Sensor	08052016-Class 2.SSF
SU 3	0.63	37,772	396170.92	4566623.09	1291.55	1.40	0.70	Uncorrected	Pro 6H	8/5/2016 0:00	08:45:51am	New	Sensor	08052016-Class 2.SSF
SU 3	0.63	37,771	396176.22	4566639.51	1290.703	1.60	0.70	Uncorrected	Pro 6H	8/5/2016 0:00	08:55:24am	New	Sensor	08052016-Class 2.SSF
SU 3	0.62	37,751	396180.12	4566636.7	1291.786	1.40	0.70	Uncorrected	Pro 6H	8/5/2016 0:00	08:53:58am	New	Sensor	08052016-Class 2.SSF
SU 3	0.62	37,750	396170.52	4566622.92	1291.563	1.40	0.70	Uncorrected	Pro 6H	8/5/2016 0:00	08:45:36am	New	Sensor	08052016-Class 2.SSF
SU 3	0.62	37,742	396180.64	4566634.49	1291.259	1.60	0.70	Uncorrected	Pro 6H	8/5/2016 0:00	08:54:29am	New	Sensor	08052016-Class 2.SSF
SU 3	0.61	37,733	396180.32	4566645.43	1291.961	1.40	0.70	Uncorrected	Pro 6H	8/5/2016 0:00	08:52:20am	New	Sensor	08052016-Class 2.SSF
SU 3	0.61	37,725	396184.75	4566633.57	1291.609	1.40	0.70	Uncorrected	Pro 6H	8/5/2016 0:00	08:51:52am	New	Sensor	08052016-Class 2.SSF
SU 3	0.61	37,724	396180.21	4566634.96	1290.807	1.60	0.70	Uncorrected	Pro 6H	8/5/2016 0:00	08:54:39am	New	Sensor	08052016-Class 2.SSF
SU 3	0.6	37,715	396177.02	4566628.18	1291.403	1.40	0.70	Uncorrected	Pro 6H	8/5/2016 0:00	08:49:29am	New	Sensor	08052016-Class 2.SSF
SU 3	0.6	37,708	396180.6	4566638.1	1291.82	1.40	0.70	Uncorrected	Pro 6H	8/5/2016 0:00	08:53:26am	New	Sensor	08052016-Class 2.SSF
SU 3	0.59	37,683	396179.23	4566646.5	1291.868	1.40	0.70	Uncorrected	Pro 6H	8/5/2016 0:00	08:53:37am	New	Sensor	08052016-Class 2.SSF
SU 3	0.58	37,662	396180.29	4566645.59	1291.849	1.40	0.70	Uncorrected	Pro 6H	8/5/2016 0:00	08:53:45am	New	Sensor	08052016-Class 2.SSF
SU 3	0.58	37,655	396175.45	4566642.74	1290.72	1.60	0.70	Uncorrected	Pro 6H	8/5/2016 0:00	08:55:28am	New	Sensor	08052016-Class 2.SSF
SU 3	0.57	37,648	396182.88	4566626.17	1290.919	1.40	0.70	Uncorrected	Pro 6H	8/5/2016 0:00	08:47:33am	New	Sensor	08052016-Class 2.SSF
SU 3	0.57	37,646	396173.32	4566649.79	1290.753	1.60	0.70	Uncorrected	Pro 6H	8/5/2016 0:00	08:55:38am	New	Sensor	08052016-Class 2.SSF
SU 3	0.57	37,644	396182.65	4566638.52	1291.869	1.40	0.70	Uncorrected	Pro 6H	8/5/2016 0:00	08:52:08am	New	Sensor	08052016-Class 2.SSF
SU 3	0.57	37,635	396180.94	4566634.4	1291.629	1.40	0.70	Uncorrected	Pro 6H	8/5/2016 0:00	08:54:15am	New	Sensor	08052016-Class 2.SSF
SU 3	0.56	37,630	396176.48	4566624.43	1291.373	1.40	0.70	Uncorrected	Pro 6H	8/5/2016 0:00	08:47:04am	New	Sensor	08052016-Class 2.SSF
SU 3	0.56	37,628	396175.82	4566640.21	1290.79	1.60	0.70	Uncorrected	Pro 6H	8/5/2016 0:00	08:55:49am	New	Sensor	08052016-Class 2.SSF
SU 3	0.56	37,624	396177.44	4566630.81	1290.707	1.60	0.70	Uncorrected	Pro 6H	8/5/2016 0:00	08:55:13am	New	Sensor	08052016-Class 2.SSF
SU 3	0.55	37,608	396182.02	4566637.78	1291.63	1.40	0.70	Uncorrected	Pro 6H	8/5/2016 0:00	08:53:05am	New	Sensor	08052016-Class 2.SSF
SU 3	0.55	37,604	396180.12	4566637.38	1291.821	1.40	0.70	Uncorrected	Pro 6H	8/5/2016 0:00	08:53:57am	New	Sensor	08052016-Class 2.SSF
SU 3	0.55	37,601	396183.83	4566636.82	1291.397	1.40	0.70	Uncorrected	Pro 6H	8/5/2016 0:00	08:50:40am	New	Sensor	08052016-Class 2.SSF
SU 3	0.55	37,594	396182.87	4566638.17	1291.662	1.40	0.70	Uncorrected	Pro 6H	8/5/2016 0:00	08:51:42am	New	Sensor	08052016-Class 2.SSF
SU 3	0.54	37,576	396183.82	4566621.54	1291.072	1.40	0.70	Uncorrected	Pro 6H	8/5/2016 0:00	08:49:01am	New	Sensor	08052016-Class 2.SSF
SU 3	0.53	37,564	396176.04	4566638.45	1290.741	1.60	0.70	Uncorrected	Pro 6H	8/5/2016 0:00	08:55:51am	New	Sensor	08052016-Class 2.SSF
SU 3	0.53	37,562	396170.45	4566622.39	1291.512	1.40	0.70	Uncorrected	Pro 6H	8/5/2016 0:00	08:45:46am	New	Sensor	08052016-Class 2.SSF
SU 3	0.52	37,538	396182.84	4566638.7	1291.43	1.40	0.70	Uncorrected	Pro 6H	8/5/2016 0:00	08:50:44am	New	Sensor	08052016-Class 2.SSF
SU 3	0.52	37,536	396180.74	4566644.04	1291.821	1.40	0.70	Uncorrected	Pro 6H	8/5/2016 0:00	08:53:47am	New	Sensor	08052016-Class 2.SSF
SU 3	0.52	37,525	396182.15	4566619.74	1291.262	1.40	0.70	Uncorrected	Pro 6H	8/5/2016 0:00	08:48:20am	New	Sensor	08052016-Class 2.SSF
SU 3	0.52	37,524	396176.42	4566625.05	1290.714	1.60	0.70	Uncorrected	Pro 6H	8/5/2016 0:00	08:54:56am	New	Sensor	08052016-Class 2.SSF
SU 3	0.51	37,517	396182.47	4566637.9	1291.795	1.40	0.70	Uncorrected	Pro 6H	8/5/2016 0:00	08:52:36am	New	Sensor	08052016-Class 2.SSF
SU 3	0.51	37,515	396178.46	4566633.52	1291.468	1.40	0.70	Uncorrected	Pro 6H	8/5/2016 0:00	08:49:42am	New	Sensor	08052016-Class 2.SSF
SU 3	0.51	37,503	396181.16	4566641.95	1291.997	1.40	0.70	Uncorrected	Pro 6H	8/5/2016 0:00	08:52:15am	New	Sensor	08052016-Class 2.SSF
SU 3	0.51	37,501	396174.2	4566647.92	1290.715	1.60	0.70	Uncorrected	Pro 6H	8/5/2016 0:00	08:55:34am	New	Sensor	08052016-Class 2.SSF
SU 3	0.5	37,500	396176.5	4566636.53	1290.733	1.60	0.70	Uncorrected	Pro 6H	8/5/2016 0:00	08:55:53am	New	Sensor	08052016-Class 2.SSF
SU 3	0.5	37,487	396184.1	4566632.08	1291.907	1.40	0.70	Uncorrected	Pro 6H	8/5/2016 0:00	08:51:57am	New	Sensor	08052016-Class 2.SSF
SU 3	0.5	37,486	396176.92	4566655.33	1291.781	1.40	0.70	Uncorrected	Pro 6H	8/5/2016 0:00	08:51:17am	New	Sensor	08052016-Class 2.SSF
SU 3	0.5	37,482	396181.45	4566635.95	1291.831	1.40	0.70	Uncorrected	Pro 6H	8/5/2016 0:00	08:52:47am	New	Sensor	08052016-Class 2.SSF
SU 3	0.5	37,481	396180.01	4566634.4	1290.733	1.60	0.70	Uncorrected	Pro 6H	8/5/2016 0:00	08:54:40am	New	Sensor	08052016-Class 2.SSF
SU 3	0.49	37,469	396182.67	4566624.06	1291.188	1.40	0.70	Uncorrected	Pro 6H	8/5/2016 0:00	08:47:40am	New	Sensor	08052016-Class 2.SSF
SU 3	0.49	37,463	396176.64	4566624.94	1291.597	1.40	0.70	Uncorrected	Pro 6H	8/5/2016 0:00	08:49:55am	New	Sensor	08052016-Class 2.SSF
SU 3	0.49	37,457	396180.89	4566634.65	1291.78	1.40	0.70	Uncorrected	Pro 6H	8/5/2016 0:00	08:53:21am	New	Sensor	08052016-Class 2.SSF
SU 3	0.48	37,456	396182.16	4566624.48	1291.106	1.40	0.70	Uncorrected	Pro 6H	8/5/2016 0:00	08:47:14am	New	Sensor	08052016-Class 2.SSF
SU 3	0.48	37,452	396180.37	4566634.38	1291.533	1.40	0.70	Uncorrected	Pro 6H	8/5/2016 0:00	08:54:13am	New	Sensor	08052016-Class 2.SSF
SU 3	0.48	37,447	396180.97	4566641.88	1291.835	1.40	0.70	Uncorrected	Pro 6H	8/5/2016 0:00	08:53:50am	New	Sensor	08052016-Class 2.SSF
SU 3	0.47	37,435	396183.06	4566625.73	1290.909	1.40	0.70	Uncorrected	Pro 6H	8/5/2016 0:00	08:47:32am	New	Sensor	08052016-Class 2.SSF
SU 3	0.47	37,432	396180.93	4566638.7	1291.843	1.40	0.70	Uncorrected	Pro 6H	8/5/2016 0:00	08:53:55am	New	Sensor	08052016-Class 2.SSF
SU 3	0.47	37,432	396176.37	4566625.05	1290.718	1.60	0.70	Uncorrected	Pro 6H	8/5/2016 0:00	08:54:59am	New	Sensor	08052016-Class 2.SSF

SU	Z-Score	CPM	Easting	Northing	MSL	PDOP	HDOP	CorrType	RcvrType	GPS_Date	GPS_Time	Update	FeatName	Datafile
SU 3	0.47	37,426	396173.72	4566650.13	1290.771	1.60	0.70	Uncorrected	Pro 6H	8/5/2016 0:00	08:55:37am	New	Sensor	08052016-Class 2.SSF
SU 3	0.47	37,419	396183.07	4566624.05	1291.156	1.40	0.70	Uncorrected	Pro 6H	8/5/2016 0:00	08:47:42am	New	Sensor	08052016-Class 2.SSF
SU 3	0.46	37,407	396176.36	4566625.01	1290.703	1.60	0.70	Uncorrected	Pro 6H	8/5/2016 0:00	08:54:58am	New	Sensor	08052016-Class 2.SSF
SU 3	0.46	37,401	396175.56	4566621.92	1291.397	1.40	0.70	Uncorrected	Pro 6H	8/5/2016 0:00	08:46:15am	New	Sensor	08052016-Class 2.SSF
SU 3	0.46	37,396	396184.6	4566634.82	1291.478	1.40	0.70	Uncorrected	Pro 6H	8/5/2016 0:00	08:50:35am	New	Sensor	08052016-Class 2.SSF
SU 3	0.45	37,390	396181.7	4566634.85	1291.82	1.40	0.70	Uncorrected	Pro 6H	8/5/2016 0:00	08:52:44am	New	Sensor	08052016-Class 2.SSF
SU 3	0.45	37,384	396177.71	4566633.15	1290.711	1.60	0.70	Uncorrected	Pro 6H	8/5/2016 0:00	08:55:16am	New	Sensor	08052016-Class 2.SSF
SU 3	0.45	37,372	396173.84	4566647.12	1290.775	1.60	0.70	Uncorrected	Pro 6H	8/5/2016 0:00	08:55:41am	New	Sensor	08052016-Class 2.SSF
SU 3	0.44	37,369	396183.14	4566633.53	1291.879	1.40	0.70	Uncorrected	Pro 6H	8/5/2016 0:00	08:52:00am	New	Sensor	08052016-Class 2.SSF
SU 3	0.44	37,369	396181.41	4566635.39	1291.805	1.40	0.70	Uncorrected	Pro 6H	8/5/2016 0:00	08:52:46am	New	Sensor	08052016-Class 2.SSF
SU 3	0.44	37,364	396177.15	4566655.16	1291.751	1.40	0.70	Uncorrected	Pro 6H	8/5/2016 0:00	08:51:10am	New	Sensor	08052016-Class 2.SSF
SU 3	0.44	37,362	396184.89	4566633.04	1291.507	1.40	0.70	Uncorrected	Pro 6H	8/5/2016 0:00	08:50:28am	New	Sensor	08052016-Class 2.SSF
SU 3	0.44	37,360	396180.12	4566633.52	1290.751	1.60	0.70	Uncorrected	Pro 6H	8/5/2016 0:00	08:54:41am	New	Sensor	08052016-Class 2.SSF
SU 3	0.44	37,360	396179.98	4566632.68	1290.716	1.60	0.70	Uncorrected	Pro 6H	8/5/2016 0:00	08:54:42am	New	Sensor	08052016-Class 2.SSF
SU 3	0.44	37,356	396182.63	4566639.93	1291.556	1.40	0.70	Uncorrected	Pro 6H	8/5/2016 0:00	08:50:48am	New	Sensor	08052016-Class 2.SSF
SU 3	0.43	37,335	396176.74	4566636.34	1290.771	1.60	0.70	Uncorrected	Pro 6H	8/5/2016 0:00	08:55:20am	New	Sensor	08052016-Class 2.SSF
SU 3	0.43	37,331	396182.01	4566641.86	1291.624	1.40	0.70	Uncorrected	Pro 6H	8/5/2016 0:00	08:50:51am	New	Sensor	08052016-Class 2.SSF
SU 3	0.43	37,328	396183.53	4566636.94	1291.848	1.40	0.70	Uncorrected	Pro 6H	8/5/2016 0:00	08:52:05am	New	Sensor	08052016-Class 2.SSF
SU 3	0.42	37,323	396181.3	4566640	1291.843	1.40	0.70	Uncorrected	Pro 6H	8/5/2016 0:00	08:53:53am	New	Sensor	08052016-Class 2.SSF
SU 3	0.42	37,319	396178.58	4566624.48	1291.331	1.40	0.70	Uncorrected	Pro 6H	8/5/2016 0:00	08:47:08am	New	Sensor	08052016-Class 2.SSF
SU 3	0.42	37,316	396180.19	4566635.11	1291.587	1.40	0.70	Uncorrected	Pro 6H	8/5/2016 0:00	08:54:07am	New	Sensor	08052016-Class 2.SSF
SU 3	0.41	37,299	396176.45	4566625.51	1291.506	1.40	0.70	Uncorrected	Pro 6H	8/5/2016 0:00	08:49:25am	New	Sensor	08052016-Class 2.SSF
SU 3	0.41	37,298	396182.86	4566638.2	1291.853	1.40	0.70	Uncorrected	Pro 6H	8/5/2016 0:00	08:52:07am	New	Sensor	08052016-Class 2.SSF
SU 3	0.41	37,291	396178.26	4566625.04	1290.791	1.60	0.70	Uncorrected	Pro 6H	8/5/2016 0:00	08:54:51am	New	Sensor	08052016-Class 2.SSF
SU 3	0.41	37,290	396182.8	4566637.49	1291.75	1.40	0.70	Uncorrected	Pro 6H	8/5/2016 0:00	08:53:12am	New	Sensor	08052016-Class 2.SSF
SU 3	0.4	37,267	396170.4	4566622.67	1291.474	1.40	0.70	Uncorrected	Pro 6H	8/5/2016 0:00	08:45:26am	New	Sensor	08052016-Class 2.SSF
SU 3	0.4	37,262	396184.49	4566633.6	1291.651	1.40	0.70	Uncorrected	Pro 6H	8/5/2016 0:00	08:51:51am	New	Sensor	08052016-Class 2.SSF
SU 3	0.39	37,255	396181.67	4566636.04	1292.07	1.40	0.70	Uncorrected	Pro 6H	8/5/2016 0:00	08:52:49am	New	Sensor	08052016-Class 2.SSF
SU 3	0.39	37,252	396179.75	4566644.92	1291.817	1.40	0.70	Uncorrected	Pro 6H	8/5/2016 0:00	08:53:35am	New	Sensor	08052016-Class 2.SSF
SU 3	0.39	37,250	396180.05	4566646.43	1291.826	1.40	0.70	Uncorrected	Pro 6H	8/5/2016 0:00	08:53:44am	New	Sensor	08052016-Class 2.SSF
SU 3	0.39	37,250	396176.37	4566625.1	1290.701	1.60	0.70	Uncorrected	Pro 6H	8/5/2016 0:00	08:55:03am	New	Sensor	08052016-Class 2.SSF
SU 3	0.37	37,216	396177.7	4566634.22	1291.501	1.40	0.70	Uncorrected	Pro 6H	8/5/2016 0:00	08:49:39am	New	Sensor	08052016-Class 2.SSF
SU 3	0.37	37,214	396183.53	4566620.47	1291.195	1.40	0.70	Uncorrected	Pro 6H	8/5/2016 0:00	08:48:37am	New	Sensor	08052016-Class 2.SSF
SU 3	0.37	37,212	396183.97	4566635.96	1291.438	1.40	0.70	Uncorrected	Pro 6H	8/5/2016 0:00	08:50:37am	New	Sensor	08052016-Class 2.SSF
SU 3	0.37	37,208	396183.05	4566637.47	1291.646	1.40	0.70	Uncorrected	Pro 6H	8/5/2016 0:00	08:51:43am	New	Sensor	08052016-Class 2.SSF
SU 3	0.37	37,204	396178.04	4566634.48	1291.492	1.40	0.70	Uncorrected	Pro 6H	8/5/2016 0:00	08:49:40am	New	Sensor	08052016-Class 2.SSF
SU 3	0.37	37,201	396176.32	4566637.62	1290.738	1.60	0.70	Uncorrected	Pro 6H	8/5/2016 0:00	08:55:52am	New	Sensor	08052016-Class 2.SSF
SU 3	0.36	37,195	396177.62	4566632.09	1291.539	1.40	0.70	Uncorrected	Pro 6H	8/5/2016 0:00	08:49:36am	New	Sensor	08052016-Class 2.SSF
SU 3	0.36	37,179	396174.44	4566623.56	1291.432	1.40	0.70	Uncorrected	Pro 6H	8/5/2016 0:00	08:46:02am	New	Sensor	08052016-Class 2.SSF
SU 3	0.36	37,178	396179.35	4566648.1	1291.859	1.40	0.70	Uncorrected	Pro 6H	8/5/2016 0:00	08:53:41am	New	Sensor	08052016-Class 2.SSF
SU 3	0.35	37,168	396178.64	4566630.03	1291.468	1.40	0.70	Uncorrected	Pro 6H	8/5/2016 0:00	08:50:07am	New	Sensor	08052016-Class 2.SSF
SU 3	0.35	37,164	396180.77	4566634.41	1291.63	1.60	0.70	Uncorrected	Pro 6H	8/5/2016 0:00	08:54:25am	New	Sensor	08052016-Class 2.SSF
SU 3	0.35	37,156	396180.43	4566644.89	1291.746	1.40	0.70	Uncorrected	Pro 6H	8/5/2016 0:00	08:51:31am	New	Sensor	08052016-Class 2.SSF
SU 3	0.34	37,146	396184.88	4566632.92	1291.464	1.40	0.70	Uncorrected	Pro 6H	8/5/2016 0:00	08:50:19am	New	Sensor	08052016-Class 2.SSF
SU 3	0.34	37,135	396182.13	4566625.75	1291.122	1.40	0.70	Uncorrected	Pro 6H	8/5/2016 0:00	08:47:36am	New	Sensor	08052016-Class 2.SSF
SU 3	0.34	37,134	396181.06	4566635.1	1291.806	1.40	0.70	Uncorrected	Pro 6H	8/5/2016 0:00	08:52:56am	New	Sensor	08052016-Class 2.SSF
SU 3	0.33	37,131	396177.27	4566623.32	1291.379	1.40	0.70	Uncorrected	Pro 6H	8/5/2016 0:00	08:47:02am	New	Sensor	08052016-Class 2.SSF
SU 3	0.33	37,110	396179.21	4566647.06	1291.866	1.40	0.70	Uncorrected	Pro 6H	8/5/2016 0:00	08:53:38am	New	Sensor	08052016-Class 2.SSF
SU 3	0.32	37,108	396180.81	4566642.42	1291.847	1.40	0.70	Uncorrected	Pro 6H	8/5/2016 0:00	08:53:49am	New	Sensor	08052016-Class 2.SSF
SU 3	0.32	37,105	396180.48	4566644.94	1291.856	1.40	0.70	Uncorrected	Pro 6H	8/5/2016 0:00	08:53:46am	New	Sensor	08052016-Class 2.SSF
SU 3	0.32	37,093	396173.98	4566646.24	1290.764	1.60	0.70	Uncorrected	Pro 6H	8/5/2016 0:00	08:55:42am	New	Sensor	08052016-Class 2.SSF
SU 3	0.31	37,080	396182.74	4566638.01	1291.778	1.40	0.70	Uncorrected	Pro 6H	8/5/2016 0:00	08:53:10am	New	Sensor	08052016-Class 2.SSF

SU	Z-Score	CPM	Easting	Northing	MSL	PDOP	HDOP	CorrType	RcvrType	GPS_Date	GPS_Time	Update	FeatName	Datafile
SU 3	0.31	37,077	396181	4566634.34	1291.696	1.40	0.70	Uncorrected	Pro 6H	8/5/2016 0:00	08:54:17am	New	Sensor	08052016-Class 2.SSF
SU 3	0.31	37,071	396182.92	4566619.77	1291.198	1.40	0.70	Uncorrected	Pro 6H	8/5/2016 0:00	08:48:20am	New	Sensor	08052016-Class 2.SSF
SU 3	0.3	37,063	396179.69	4566647.7	1291.666	1.40	0.70	Uncorrected	Pro 6H	8/5/2016 0:00	08:51:00am	New	Sensor	08052016-Class 2.SSF
SU 3	0.3	37,048	396176.36	4566625.07	1290.709	1.60	0.70	Uncorrected	Pro 6H	8/5/2016 0:00	08:55:00am	New	Sensor	08052016-Class 2.SSF
SU 3	0.29	37,042	396176.03	4566640.19	1290.698	1.60	0.70	Uncorrected	Pro 6H	8/5/2016 0:00	08:55:25am	New	Sensor	08052016-Class 2.SSF
SU 3	0.29	37,041	396180.13	4566647.14	1291.842	1.40	0.70	Uncorrected	Pro 6H	8/5/2016 0:00	08:53:43am	New	Sensor	08052016-Class 2.SSF
SU 3	0.29	37,036	396184.69	4566633.61	1291.283	1.40	0.70	Uncorrected	Pro 6H	8/5/2016 0:00	08:50:26am	New	Sensor	08052016-Class 2.SSF
SU 3	0.29	37,031	396176.97	4566655.77	1291.757	1.40	0.70	Uncorrected	Pro 6H	8/5/2016 0:00	08:51:11am	New	Sensor	08052016-Class 2.SSF
SU 3	0.29	37,030	396183.58	4566637.05	1291.425	1.40	0.70	Uncorrected	Pro 6H	8/5/2016 0:00	08:50:41am	New	Sensor	08052016-Class 2.SSF
SU 3	0.28	37,023	396181.72	4566640.82	1291.984	1.40	0.70	Uncorrected	Pro 6H	8/5/2016 0:00	08:52:13am	New	Sensor	08052016-Class 2.SSF
SU 3	0.28	37,002	396176.37	4566625.14	1290.703	1.60	0.70	Uncorrected	Pro 6H	8/5/2016 0:00	08:55:04am	New	Sensor	08052016-Class 2.SSF
SU 3	0.27	36,996	396179.8	4566643.83	1291.939	1.40	0.70	Uncorrected	Pro 6H	8/5/2016 0:00	08:52:26am	New	Sensor	08052016-Class 2.SSF
SU 3	0.27	36,988	396183.1	4566624.02	1291.151	1.40	0.70	Uncorrected	Pro 6H	8/5/2016 0:00	08:47:44am	New	Sensor	08052016-Class 2.SSF
SU 3	0.26	36,977	396176.56	4566656.42	1291.747	1.40	0.70	Uncorrected	Pro 6H	8/5/2016 0:00	08:51:12am	New	Sensor	08052016-Class 2.SSF
SU 3	0.26	36,975	396183.71	4566635.68	1291.841	1.40	0.70	Uncorrected	Pro 6H	8/5/2016 0:00	08:52:03am	New	Sensor	08052016-Class 2.SSF
SU 3	0.26	36,967	396178.68	4566625.91	1290.744	1.60	0.70	Uncorrected	Pro 6H	8/5/2016 0:00	08:54:50am	New	Sensor	08052016-Class 2.SSF
SU 3	0.25	36,958	396178.24	4566652.45	1291.728	1.40	0.70	Uncorrected	Pro 6H	8/5/2016 0:00	08:51:06am	New	Sensor	08052016-Class 2.SSF
SU 3	0.25	36,951	396180.35	4566646.13	1291.591	1.40	0.70	Uncorrected	Pro 6H	8/5/2016 0:00	08:50:57am	New	Sensor	08052016-Class 2.SSF
SU 3	0.25	36,945	396180.5	4566634.62	1291.183	1.60	0.70	Uncorrected	Pro 6H	8/5/2016 0:00	08:54:30am	New	Sensor	08052016-Class 2.SSF
SU 3	0.25	36,940	396181.36	4566635.82	1291.86	1.40	0.70	Uncorrected	Pro 6H	8/5/2016 0:00	08:52:48am	New	Sensor	08052016-Class 2.SSF
SU 3	0.24	36,929	396180.37	4566636.71	1291.901	1.40	0.70	Uncorrected	Pro 6H	8/5/2016 0:00	08:52:59am	New	Sensor	08052016-Class 2.SSF
SU 3	0.24	36,928	396178.73	4566650.9	1291.671	1.40	0.70	Uncorrected	Pro 6H	8/5/2016 0:00	08:51:04am	New	Sensor	08052016-Class 2.SSF
SU 3	0.24	36,927	396184.75	4566632.67	1291.449	1.40	0.70	Uncorrected	Pro 6H	8/5/2016 0:00	08:50:23am	New	Sensor	08052016-Class 2.SSF
SU 3	0.24	36,926	396179.73	4566647.08	1291.768	1.40	0.70	Uncorrected	Pro 6H	8/5/2016 0:00	08:51:28am	New	Sensor	08052016-Class 2.SSF
SU 3	0.24	36,916	396177.54	4566631.45	1290.723	1.60	0.70	Uncorrected	Pro 6H	8/5/2016 0:00	08:55:14am	New	Sensor	08052016-Class 2.SSF
SU 3	0.23	36,910	396179.88	4566631.75	1290.68	1.60	0.70	Uncorrected	Pro 6H	8/5/2016 0:00	08:54:43am	New	Sensor	08052016-Class 2.SSF
SU 3	0.23	36,904	396180.79	4566635.34	1291.811	1.40	0.70	Uncorrected	Pro 6H	8/5/2016 0:00	08:53:22am	New	Sensor	08052016-Class 2.SSF
SU 3	0.23	36,903	396174.05	4566649.69	1290.742	1.60	0.70	Uncorrected	Pro 6H	8/5/2016 0:00	08:55:36am	New	Sensor	08052016-Class 2.SSF
SU 3	0.23	36,901	396184.06	4566634.47	1291.7	1.40	0.70	Uncorrected	Pro 6H	8/5/2016 0:00	08:51:48am	New	Sensor	08052016-Class 2.SSF
SU 3	0.22	36,892	396170.58	4566622.74	1291.567	1.40	0.70	Uncorrected	Pro 6H	8/5/2016 0:00	08:45:34am	New	Sensor	08052016-Class 2.SSF
SU 3	0.22	36,880	396175.81	4566622.61	1291.425	1.40	0.70	Uncorrected	Pro 6H	8/5/2016 0:00	08:46:06am	New	Sensor	08052016-Class 2.SSF
SU 3	0.22	36,879	396177.4	4566626.17	1290.668	1.60	0.70	Uncorrected	Pro 6H	8/5/2016 0:00	08:56:04am	New	Sensor	08052016-Class 2.SSF
SU 3	0.22	36,873	396177.82	4566626.84	1291.561	1.40	0.70	Uncorrected	Pro 6H	8/5/2016 0:00	08:50:01am	New	Sensor	08052016-Class 2.SSF
SU 3	0.22	36,873	396183.65	4566635.9	1291.764	1.40	0.70	Uncorrected	Pro 6H	8/5/2016 0:00	08:53:15am	New	Sensor	08052016-Class 2.SSF
SU 3	0.21	36,853	396180.36	4566630.66	1291.452	1.40	0.70	Uncorrected	Pro 6H	8/5/2016 0:00	08:50:09am	New	Sensor	08052016-Class 2.SSF
SU 3	0.2	36,837	396182.76	4566624.39	1291.143	1.40	0.70	Uncorrected	Pro 6H	8/5/2016 0:00	08:47:39am	New	Sensor	08052016-Class 2.SSF
SU 3	0.2	36,835	396177.45	4566633.94	1290.73	1.60	0.70	Uncorrected	Pro 6H	8/5/2016 0:00	08:55:56am	New	Sensor	08052016-Class 2.SSF
SU 3	0.19	36,827	396179.73	4566630.99	1290.725	1.60	0.70	Uncorrected	Pro 6H	8/5/2016 0:00	08:54:44am	New	Sensor	08052016-Class 2.SSF
SU 3	0.17	36,781	396183.12	4566623.85	1291.051	1.40	0.70	Uncorrected	Pro 6H	8/5/2016 0:00	08:46:53am	New	Sensor	08052016-Class 2.SSF
SU 3	0.17	36,780	396182.99	4566621.6	1291.087	1.40	0.70	Uncorrected	Pro 6H	8/5/2016 0:00	08:46:42am	New	Sensor	08052016-Class 2.SSF
SU 3	0.17	36,778	396180.6	4566638.06	1291.883	1.40	0.70	Uncorrected	Pro 6H	8/5/2016 0:00	08:53:56am	New	Sensor	08052016-Class 2.SSF
SU 3	0.17	36,776	396179.27	4566648.41	1291.778	1.40	0.70	Uncorrected	Pro 6H	8/5/2016 0:00	08:51:26am	New	Sensor	08052016-Class 2.SSF
SU 3	0.17	36,773	396183.5	4566636.14	1291.68	1.40	0.70	Uncorrected	Pro 6H	8/5/2016 0:00	08:51:45am	New	Sensor	08052016-Class 2.SSF
SU 3	0.17	36,768	396178.2	4566652.01	1291.823	1.40	0.70	Uncorrected	Pro 6H	8/5/2016 0:00	08:51:21am	New	Sensor	08052016-Class 2.SSF
SU 3	0.17	36,766	396180.89	4566642.59	1291.992	1.40	0.70	Uncorrected	Pro 6H	8/5/2016 0:00	08:52:16am	New	Sensor	08052016-Class 2.SSF
SU 3	0.16	36,758	396183.53	4566635.27	1291.79	1.40	0.70	Uncorrected	Pro 6H	8/5/2016 0:00	08:53:16am	New	Sensor	08052016-Class 2.SSF
SU 3	0.16	36,758	396181.82	4566634.06	1291.811	1.40	0.70	Uncorrected	Pro 6H	8/5/2016 0:00	08:53:19am	New	Sensor	08052016-Class 2.SSF
SU 3	0.16	36,748	396177.55	4566632.81	1291.525	1.40	0.70	Uncorrected	Pro 6H	8/5/2016 0:00	08:49:37am	New	Sensor	08052016-Class 2.SSF
SU 3	0.16	36,745	396176.37	4566626.2	1290.69	1.60	0.70	Uncorrected	Pro 6H	8/5/2016 0:00	08:55:06am	New	Sensor	08052016-Class 2.SSF
SU 3	0.15	36,741	396182.22	4566639.15	1291.913	1.40	0.70	Uncorrected	Pro 6H	8/5/2016 0:00	08:52:09am	New	Sensor	08052016-Class 2.SSF
SU 3	0.15	36,741	396174.93	4566644.5	1290.748	1.60	0.70	Uncorrected	Pro 6H	8/5/2016 0:00	08:55:30am	New	Sensor	08052016-Class 2.SSF
SU 3	0.15	36,728	396182.3	4566637.69	1291.772	1.40	0.70	Uncorrected	Pro 6H	8/5/2016 0:00	08:53:08am	New	Sensor	08052016-Class 2.SSF

SU	Z-Score	CPM	Easting	Northing	MSL	PDOP	HDOP	CorrType	RcvrType	GPS_Date	GPS_Time	Update	FeatName	Datafile
SU 3	0.14	36,711	396173.32	4566648.95	1290.785	1.60	0.70	Uncorrected	Pro 6H	8/5/2016 0:00	08:55:39am	New	Sensor	08052016-Class 2.SSF
SU 3	0.14	36,703	396181.75	4566636.16	1292.154	1.40	0.70	Uncorrected	Pro 6H	8/5/2016 0:00	08:52:50am	New	Sensor	08052016-Class 2.SSF
SU 3	0.14	36,702	396184.11	4566633.59	1291.436	1.40	0.70	Uncorrected	Pro 6H	8/5/2016 0:00	08:50:17am	New	Sensor	08052016-Class 2.SSF
SU 3	0.13	36,697	396177.85	4566628.97	1291.503	1.40	0.70	Uncorrected	Pro 6H	8/5/2016 0:00	08:50:05am	New	Sensor	08052016-Class 2.SSF
SU 3	0.13	36,691	396179.8	4566643.99	1291.853	1.40	0.70	Uncorrected	Pro 6H	8/5/2016 0:00	08:53:34am	New	Sensor	08052016-Class 2.SSF
SU 3	0.13	36,690	396176.36	4566624.04	1291.465	1.40	0.70	Uncorrected	Pro 6H	8/5/2016 0:00	08:49:22am	New	Sensor	08052016-Class 2.SSF
SU 3	0.11	36,646	396182.04	4566639.94	1291.908	1.40	0.70	Uncorrected	Pro 6H	8/5/2016 0:00	08:52:11am	New	Sensor	08052016-Class 2.SSF
SU 3	0.08	36,581	396176.99	4566634.76	1290.726	1.60	0.70	Uncorrected	Pro 6H	8/5/2016 0:00	08:55:55am	New	Sensor	08052016-Class 2.SSF
SU 3	0.08	36,578	396183.29	4566624.67	1290.943	1.40	0.70	Uncorrected	Pro 6H	8/5/2016 0:00	08:47:16am	New	Sensor	08052016-Class 2.SSF
SU 3	0.08	36,578	396181.03	4566644.77	1291.607	1.40	0.70	Uncorrected	Pro 6H	8/5/2016 0:00	08:50:55am	New	Sensor	08052016-Class 2.SSF
SU 3	0.08	36,574	396180.71	4566634.49	1291.717	1.40	0.70	Uncorrected	Pro 6H	8/5/2016 0:00	08:54:21am	New	Sensor	08052016-Class 2.SSF
SU 3	0.07	36,551	396180.29	4566635.03	1291.619	1.40	0.70	Uncorrected	Pro 6H	8/5/2016 0:00	08:54:11am	New	Sensor	08052016-Class 2.SSF
SU 3	0.06	36,530	396180.17	4566635.19	1291.732	1.40	0.70	Uncorrected	Pro 6H	8/5/2016 0:00	08:54:03am	New	Sensor	08052016-Class 2.SSF
SU 3	0.06	36,525	396174.77	4566643.63	1290.764	1.60	0.70	Uncorrected	Pro 6H	8/5/2016 0:00	08:55:45am	New	Sensor	08052016-Class 2.SSF
SU 3	0.05	36,518	396180.63	4566641.57	1291.921	1.40	0.70	Uncorrected	Pro 6H	8/5/2016 0:00	08:52:29am	New	Sensor	08052016-Class 2.SSF
SU 3	0.05	36,512	396180.2	4566642.26	1291.946	1.40	0.70	Uncorrected	Pro 6H	8/5/2016 0:00	08:52:28am	New	Sensor	08052016-Class 2.SSF
SU 3	0.05	36,510	396181.92	4566638.78	1291.867	1.40	0.70	Uncorrected	Pro 6H	8/5/2016 0:00	08:52:34am	New	Sensor	08052016-Class 2.SSF
SU 3	0.05	36,509	396178.86	4566645.81	1291.938	1.40	0.70	Uncorrected	Pro 6H	8/5/2016 0:00	08:52:23am	New	Sensor	08052016-Class 2.SSF
SU 3	0.04	36,488	396181.45	4566639.88	1291.874	1.40	0.70	Uncorrected	Pro 6H	8/5/2016 0:00	08:52:32am	New	Sensor	08052016-Class 2.SSF
SU 3	0.03	36,480	396182.84	4566638.11	1291.776	1.40	0.70	Uncorrected	Pro 6H	8/5/2016 0:00	08:53:11am	New	Sensor	08052016-Class 2.SSF
SU 3	0.03	36,476	396170.41	4566622.68	1291.475	1.40	0.70	Uncorrected	Pro 6H	8/5/2016 0:00	08:45:28am	New	Sensor	08052016-Class 2.SSF
SU 3	0.02	36,451	396181.05	4566639.42	1291.841	1.40	0.70	Uncorrected	Pro 6H	8/5/2016 0:00	08:53:54am	New	Sensor	08052016-Class 2.SSF
SU 3	0.01	36,433	396181.72	4566638.09	1291.737	1.40	0.70	Uncorrected	Pro 6H	8/5/2016 0:00	08:53:04am	New	Sensor	08052016-Class 2.SSF
SU 3	0.01	36,431	396170.48	4566622.92	1291.541	1.40	0.70	Uncorrected	Pro 6H	8/5/2016 0:00	08:45:38am	New	Sensor	08052016-Class 2.SSF
SU 3	0.01	36,425	396180.29	4566645.7	1291.759	1.40	0.70	Uncorrected	Pro 6H	8/5/2016 0:00	08:51:30am	New	Sensor	08052016-Class 2.SSF
SU 3	0	36,406	396180.18	4566635.09	1291.591	1.40	0.70	Uncorrected	Pro 6H	8/5/2016 0:00	08:54:10am	New	Sensor	08052016-Class 2.SSF
SU 3	0	36,400	396182.22	4566634.89	1291.815	1.40	0.70	Uncorrected	Pro 6H	8/5/2016 0:00	08:52:43am	New	Sensor	08052016-Class 2.SSF
SU 3	-0.01	36,393	396182.4	4566638.2	1291.833	1.40	0.70	Uncorrected	Pro 6H	8/5/2016 0:00	08:53:07am	New	Sensor	08052016-Class 2.SSF
SU 3	-0.01	36,392	396179.1	4566648.26	1291.873	1.40	0.70	Uncorrected	Pro 6H	8/5/2016 0:00	08:53:40am	New	Sensor	08052016-Class 2.SSF
SU 3	-0.02	36,369	396180.74	4566641.01	1291.882	1.40	0.70	Uncorrected	Pro 6H	8/5/2016 0:00	08:52:30am	New	Sensor	08052016-Class 2.SSF
SU 3	-0.04	36,328	396173.59	4566648.1	1290.81	1.60	0.70	Uncorrected	Pro 6H	8/5/2016 0:00	08:55:40am	New	Sensor	08052016-Class 2.SSF
SU 3	-0.05	36,305	396174.68	4566645.51	1290.758	1.60	0.70	Uncorrected	Pro 6H	8/5/2016 0:00	08:55:31am	New	Sensor	08052016-Class 2.SSF
SU 3	-0.05	36,296	396177.59	4566654.59	1291.721	1.40	0.70	Uncorrected	Pro 6H	8/5/2016 0:00	08:51:09am	New	Sensor	08052016-Class 2.SSF
SU 3	-0.05	36,292	396182.55	4566626.09	1291.047	1.40	0.70	Uncorrected	Pro 6H	8/5/2016 0:00	08:47:34am	New	Sensor	08052016-Class 2.SSF
SU 3	-0.05	36,286	396183.05	4566624.04	1291.15	1.40	0.70	Uncorrected	Pro 6H	8/5/2016 0:00	08:47:46am	New	Sensor	08052016-Class 2.SSF
SU 3	-0.05	36,286	396177.4	4566633.96	1290.769	1.60	0.70	Uncorrected	Pro 6H	8/5/2016 0:00	08:55:17am	New	Sensor	08052016-Class 2.SSF
SU 3	-0.06	36,282	396176.72	4566623.58	1291.369	1.40	0.70	Uncorrected	Pro 6H	8/5/2016 0:00	08:47:02am	New	Sensor	08052016-Class 2.SSF
SU 3	-0.06	36,282	396183.07	4566622.84	1291.222	1.40	0.70	Uncorrected	Pro 6H	8/5/2016 0:00	08:47:49am	New	Sensor	08052016-Class 2.SSF
SU 3	-0.06	36,276	396177.13	4566629.11	1290.667	1.60	0.70	Uncorrected	Pro 6H	8/5/2016 0:00	08:55:10am	New	Sensor	08052016-Class 2.SSF
SU 3	-0.07	36,261	396179.96	4566646.27	1291.753	1.40	0.70	Uncorrected	Pro 6H	8/5/2016 0:00	08:51:29am	New	Sensor	08052016-Class 2.SSF
SU 3	-0.07	36,256	396174.53	4566646.22	1290.776	1.60	0.70	Uncorrected	Pro 6H	8/5/2016 0:00	08:55:32am	New	Sensor	08052016-Class 2.SSF
SU 3	-0.07	36,253	396179.53	4566645.59	1291.827	1.40	0.70	Uncorrected	Pro 6H	8/5/2016 0:00	08:53:36am	New	Sensor	08052016-Class 2.SSF
SU 3	-0.07	36,247	396178.97	4566647.74	1291.811	1.40	0.70	Uncorrected	Pro 6H	8/5/2016 0:00	08:53:39am	New	Sensor	08052016-Class 2.SSF
SU 3	-0.07	36,246	396183.78	4566623.61	1291.003	1.40	0.70	Uncorrected	Pro 6H	8/5/2016 0:00	08:46:52am	New	Sensor	08052016-Class 2.SSF
SU 3	-0.08	36,226	396183.96	4566621.12	1291.15	1.40	0.70	Uncorrected	Pro 6H	8/5/2016 0:00	08:48:52am	New	Sensor	08052016-Class 2.SSF
SU 3	-0.1	36,194	396182.41	4566625.19	1291.134	1.40	0.70	Uncorrected	Pro 6H	8/5/2016 0:00	08:47:37am	New	Sensor	08052016-Class 2.SSF
SU 3	-0.1	36,187	396183.27	4566621	1291.192	1.40	0.70	Uncorrected	Pro 6H	8/5/2016 0:00	08:48:51am	New	Sensor	08052016-Class 2.SSF
SU 3	-0.11	36,169	396183.42	4566633.57	1291.411	1.40	0.70	Uncorrected	Pro 6H	8/5/2016 0:00	08:50:16am	New	Sensor	08052016-Class 2.SSF
SU 3	-0.12	36,137	396177.16	4566630.13	1290.713	1.60	0.70	Uncorrected	Pro 6H	8/5/2016 0:00	08:55:12am	New	Sensor	08052016-Class 2.SSF
SU 3	-0.13	36,126	396180.03	4566643.46	1291.838	1.40	0.70	Uncorrected	Pro 6H	8/5/2016 0:00	08:53:33am	New	Sensor	08052016-Class 2.SSF
SU 3	-0.13	36,123	396183.96	4566635.11	1291.678	1.40	0.70	Uncorrected	Pro 6H	8/5/2016 0:00	08:51:47am	New	Sensor	08052016-Class 2.SSF
SU 3	-0.13	36,122	396182.41	4566631.54	1291.458	1.40	0.70	Uncorrected	Pro 6H	8/5/2016 0:00	08:50:12am	New	Sensor	08052016-Class 2.SSF

SU	Z-Score	CPM	Easting	Northing	MSL	PDOP	HDOP	CorrType	RcvrType	GPS_Date	GPS_Time	Update	FeatName	Datafile
SU 3	-0.13	36,113	396180.72	4566634.49	1291.715	1.40	0.70	Uncorrected	Pro 6H	8/5/2016 0:00	08:54:22am	New	Sensor	08052016-Class 2.SSF
SU 3	-0.14	36,104	396179.59	4566647.74	1291.76	1.40	0.70	Uncorrected	Pro 6H	8/5/2016 0:00	08:51:27am	New	Sensor	08052016-Class 2.SSF
SU 3	-0.14	36,103	396182.31	4566626.04	1291.093	1.40	0.70	Uncorrected	Pro 6H	8/5/2016 0:00	08:47:35am	New	Sensor	08052016-Class 2.SSF
SU 3	-0.14	36,101	396180.29	4566641.92	1291.849	1.40	0.70	Uncorrected	Pro 6H	8/5/2016 0:00	08:53:31am	New	Sensor	08052016-Class 2.SSF
SU 3	-0.15	36,080	396175.97	4566640.86	1290.693	1.60	0.70	Uncorrected	Pro 6H	8/5/2016 0:00	08:55:26am	New	Sensor	08052016-Class 2.SSF
SU 3	-0.16	36,067	396177.67	4566633.44	1291.498	1.40	0.70	Uncorrected	Pro 6H	8/5/2016 0:00	08:49:38am	New	Sensor	08052016-Class 2.SSF
SU 3	-0.16	36,064	396176.51	4566656.97	1291.766	1.40	0.70	Uncorrected	Pro 6H	8/5/2016 0:00	08:51:13am	New	Sensor	08052016-Class 2.SSF
SU 3	-0.16	36,063	396182.8	4566620.41	1291.251	1.40	0.70	Uncorrected	Pro 6H	8/5/2016 0:00	08:48:38am	New	Sensor	08052016-Class 2.SSF
SU 3	-0.16	36,048	396178.32	4566632.75	1291.481	1.40	0.70	Uncorrected	Pro 6H	8/5/2016 0:00	08:49:43am	New	Sensor	08052016-Class 2.SSF
SU 3	-0.17	36,030	396177.71	4566628.48	1291.517	1.40	0.70	Uncorrected	Pro 6H	8/5/2016 0:00	08:50:04am	New	Sensor	08052016-Class 2.SSF
SU 3	-0.18	36,012	396178.38	4566651.24	1291.771	1.40	0.70	Uncorrected	Pro 6H	8/5/2016 0:00	08:51:22am	New	Sensor	08052016-Class 2.SSF
SU 3	-0.18	36,011	396177.23	4566634.68	1290.797	1.60	0.70	Uncorrected	Pro 6H	8/5/2016 0:00	08:55:18am	New	Sensor	08052016-Class 2.SSF
SU 3	-0.18	36,009	396183.15	4566634.66	1291.77	1.40	0.70	Uncorrected	Pro 6H	8/5/2016 0:00	08:53:17am	New	Sensor	08052016-Class 2.SSF
SU 3	-0.19	36,002	396177.88	4566628.01	1291.511	1.40	0.70	Uncorrected	Pro 6H	8/5/2016 0:00	08:50:03am	New	Sensor	08052016-Class 2.SSF
SU 3	-0.2	35,964	396179.88	4566647.75	1291.855	1.40	0.70	Uncorrected	Pro 6H	8/5/2016 0:00	08:53:42am	New	Sensor	08052016-Class 2.SSF
SU 3	-0.21	35,949	396182.34	4566640.58	1291.58	1.40	0.70	Uncorrected	Pro 6H	8/5/2016 0:00	08:50:49am	New	Sensor	08052016-Class 2.SSF
SU 3	-0.21	35,949	396181.22	4566634.1	1291.791	1.40	0.70	Uncorrected	Pro 6H	8/5/2016 0:00	08:53:20am	New	Sensor	08052016-Class 2.SSF
SU 3	-0.21	35,941	396180.3	4566635.21	1290.895	1.60	0.70	Uncorrected	Pro 6H	8/5/2016 0:00	08:54:36am	New	Sensor	08052016-Class 2.SSF
SU 3	-0.22	35,932	396181.36	4566642.39	1291.798	1.40	0.70	Uncorrected	Pro 6H	8/5/2016 0:00	08:51:35am	New	Sensor	08052016-Class 2.SSF
SU 3	-0.22	35,928	396183	4566623.6	1291.197	1.40	0.70	Uncorrected	Pro 6H	8/5/2016 0:00	08:47:48am	New	Sensor	08052016-Class 2.SSF
SU 3	-0.22	35,928	396180.6	4566634.83	1291.613	1.40	0.70	Uncorrected	Pro 6H	8/5/2016 0:00	08:54:12am	New	Sensor	08052016-Class 2.SSF
SU 3	-0.23	35,904	396182.79	4566639.54	1291.485	1.40	0.70	Uncorrected	Pro 6H	8/5/2016 0:00	08:50:47am	New	Sensor	08052016-Class 2.SSF
SU 3	-0.24	35,893	396181.5	4566641.73	1291.804	1.40	0.70	Uncorrected	Pro 6H	8/5/2016 0:00	08:51:36am	New	Sensor	08052016-Class 2.SSF
SU 3	-0.24	35,890	396180.41	4566643.92	1291.98	1.40	0.70	Uncorrected	Pro 6H	8/5/2016 0:00	08:52:18am	New	Sensor	08052016-Class 2.SSF
SU 3	-0.24	35,888	396181.29	4566643.11	1291.614	1.40	0.70	Uncorrected	Pro 6H	8/5/2016 0:00	08:50:53am	New	Sensor	08052016-Class 2.SSF
SU 3	-0.24	35,876	396179.22	4566646.33	1291.967	1.40	0.70	Uncorrected	Pro 6H	8/5/2016 0:00	08:52:22am	New	Sensor	08052016-Class 2.SSF
SU 3	-0.24	35,874	396183.07	4566624.05	1291.159	1.40	0.70	Uncorrected	Pro 6H	8/5/2016 0:00	08:47:43am	New	Sensor	08052016-Class 2.SSF
SU 3	-0.25	35,867	396184.81	4566632.98	1291.459	1.40	0.70	Uncorrected	Pro 6H	8/5/2016 0:00	08:50:30am	New	Sensor	08052016-Class 2.SSF
SU 3	-0.25	35,857	396178.91	4566645.11	1291.924	1.40	0.70	Uncorrected	Pro 6H	8/5/2016 0:00	08:52:24am	New	Sensor	08052016-Class 2.SSF
SU 3	-0.26	35,846	396180.57	4566636.78	1291.848	1.40	0.70	Uncorrected	Pro 6H	8/5/2016 0:00	08:53:24am	New	Sensor	08052016-Class 2.SSF
SU 3	-0.27	35,821	396180.81	4566641.24	1291.858	1.40	0.70	Uncorrected	Pro 6H	8/5/2016 0:00	08:53:51am	New	Sensor	08052016-Class 2.SSF
SU 3	-0.29	35,784	396179.34	4566644.38	1291.946	1.40	0.70	Uncorrected	Pro 6H	8/5/2016 0:00	08:52:25am	New	Sensor	08052016-Class 2.SSF
SU 3	-0.29	35,773	396183.63	4566635.61	1291.677	1.40	0.70	Uncorrected	Pro 6H	8/5/2016 0:00	08:51:46am	New	Sensor	08052016-Class 2.SSF
SU 3	-0.29	35,772	396183.4	4566634.28	1291.886	1.40	0.70	Uncorrected	Pro 6H	8/5/2016 0:00	08:52:01am	New	Sensor	08052016-Class 2.SSF
SU 3	-0.3	35,762	396181.61	4566639.23	1291.866	1.40	0.70	Uncorrected	Pro 6H	8/5/2016 0:00	08:52:33am	New	Sensor	08052016-Class 2.SSF
SU 3	-0.3	35,761	396182.11	4566621.31	1291.102	1.40	0.70	Uncorrected	Pro 6H	8/5/2016 0:00	08:46:40am	New	Sensor	08052016-Class 2.SSF
SU 3	-0.3	35,757	396181.02	4566643.46	1291.755	1.40	0.70	Uncorrected	Pro 6H	8/5/2016 0:00	08:51:33am	New	Sensor	08052016-Class 2.SSF
SU 3	-0.31	35,732	396183.16	4566636.69	1291.664	1.40	0.70	Uncorrected	Pro 6H	8/5/2016 0:00	08:51:44am	New	Sensor	08052016-Class 2.SSF
SU 3	-0.33	35,692	396179.47	4566630.29	1291.489	1.40	0.70	Uncorrected	Pro 6H	8/5/2016 0:00	08:50:08am	New	Sensor	08052016-Class 2.SSF
SU 3	-0.33	35,691	396180.74	4566634.4	1291.542	1.60	0.70	Uncorrected	Pro 6H	8/5/2016 0:00	08:54:26am	New	Sensor	08052016-Class 2.SSF
SU 3	-0.33	35,686	396183.46	4566636.19	1291.759	1.40	0.70	Uncorrected	Pro 6H	8/5/2016 0:00	08:52:39am	New	Sensor	08052016-Class 2.SSF
SU 3	-0.33	35,680	396183.29	4566622.2	1291.19	1.40	0.70	Uncorrected	Pro 6H	8/5/2016 0:00	08:47:50am	New	Sensor	08052016-Class 2.SSF
SU 3	-0.36	35,616	396179.09	4566649.1	1291.693	1.40	0.70	Uncorrected	Pro 6H	8/5/2016 0:00	08:51:02am	New	Sensor	08052016-Class 2.SSF
SU 3	-0.38	35,584	396176.56	4566656.21	1291.764	1.40	0.70	Uncorrected	Pro 6H	8/5/2016 0:00	08:51:16am	New	Sensor	08052016-Class 2.SSF
SU 3	-0.38	35,579	396180.53	4566635.18	1291.088	1.60	0.70	Uncorrected	Pro 6H	8/5/2016 0:00	08:54:32am	New	Sensor	08052016-Class 2.SSF
SU 3	-0.38	35,578	396180.41	4566640.41	1291.86	1.40	0.70	Uncorrected	Pro 6H	8/5/2016 0:00	08:53:29am	New	Sensor	08052016-Class 2.SSF
SU 3	-0.41	35,524	396180.37	4566635.25	1290.924	1.60	0.70	Uncorrected	Pro 6H	8/5/2016 0:00	08:54:35am	New	Sensor	08052016-Class 2.SSF
SU 3	-0.41	35,512	396178.45	4566651.71	1291.68	1.40	0.70	Uncorrected	Pro 6H	8/5/2016 0:00	08:51:05am	New	Sensor	08052016-Class 2.SSF
SU 3	-0.45	35,437	396182.75	4566624.1	1291.153	1.40	0.70	Uncorrected	Pro 6H	8/5/2016 0:00	08:47:41am	New	Sensor	08052016-Class 2.SSF
SU 3	-0.47	35,389	396180.65	4566644.22	1291.74	1.40	0.70	Uncorrected	Pro 6H	8/5/2016 0:00	08:51:32am	New	Sensor	08052016-Class 2.SSF
SU 3	-0.47	35,383	396179.19	4566648.93	1291.79	1.40	0.70	Uncorrected	Pro 6H	8/5/2016 0:00	08:51:25am	New	Sensor	08052016-Class 2.SSF
SU 3	-0.47	35,380	396183.58	4566625.39	1290.912	1.40	0.70	Uncorrected	Pro 6H	8/5/2016 0:00	08:47:31am	New	Sensor	08052016-Class 2.SSF

SU	Z-Score	CPM	Easting	Northing	MSL	PDOP	HDOP	CorrType	RcvrType	GPS_Date	GPS_Time	Update	FeatName	Datafile
SU 3	-0.47	35,376	396182.6	4566639.56	1291.498	1.40	0.70	Uncorrected	Pro 6H	8/5/2016 0:00	08:50:46am	New	Sensor	08052016-Class 2.SSF
SU 3	-0.51	35,305	396184.81	4566633.32	1291.459	1.40	0.70	Uncorrected	Pro 6H	8/5/2016 0:00	08:50:18am	New	Sensor	08052016-Class 2.SSF
SU 3	-0.53	35,263	396179.86	4566646.26	1291.966	1.40	0.70	Uncorrected	Pro 6H	8/5/2016 0:00	08:52:21am	New	Sensor	08052016-Class 2.SSF
SU 3	-0.54	35,241	396179.62	4566629.38	1290.699	1.60	0.70	Uncorrected	Pro 6H	8/5/2016 0:00	08:54:46am	New	Sensor	08052016-Class 2.SSF
SU 3	-0.54	35,230	396185	4566632.87	1291.469	1.40	0.70	Uncorrected	Pro 6H	8/5/2016 0:00	08:50:29am	New	Sensor	08052016-Class 2.SSF
SU 3	-0.54	35,227	396183.09	4566624.02	1291.148	1.40	0.70	Uncorrected	Pro 6H	8/5/2016 0:00	08:47:45am	New	Sensor	08052016-Class 2.SSF
SU 3	-0.56	35,192	396181.08	4566640.34	1291.849	1.40	0.70	Uncorrected	Pro 6H	8/5/2016 0:00	08:52:31am	New	Sensor	08052016-Class 2.SSF
SU 3	-0.56	35,192	396175.6	4566641.11	1290.788	1.60	0.70	Uncorrected	Pro 6H	8/5/2016 0:00	08:55:48am	New	Sensor	08052016-Class 2.SSF
SU 3	-0.61	35,092	396179.85	4566647.07	1291.662	1.40	0.70	Uncorrected	Pro 6H	8/5/2016 0:00	08:50:59am	New	Sensor	08052016-Class 2.SSF
SU 3	-0.61	35,082	396180.7	4566634.42	1291.441	1.60	0.70	Uncorrected	Pro 6H	8/5/2016 0:00	08:54:27am	New	Sensor	08052016-Class 2.SSF
SU 3	-0.61	35,072	396181.18	4566643.94	1291.597	1.40	0.70	Uncorrected	Pro 6H	8/5/2016 0:00	08:50:54am	New	Sensor	08052016-Class 2.SSF
SU 3	-0.62	35,055	396182.41	4566623.67	1291.098	1.40	0.70	Uncorrected	Pro 6H	8/5/2016 0:00	08:46:54am	New	Sensor	08052016-Class 2.SSF
SU 3	-0.62	35,051	396182.01	4566640.36	1291.958	1.40	0.70	Uncorrected	Pro 6H	8/5/2016 0:00	08:52:12am	New	Sensor	08052016-Class 2.SSF
SU 3	-0.66	34,975	396181.49	4566637.94	1291.668	1.40	0.70	Uncorrected	Pro 6H	8/5/2016 0:00	08:53:03am	New	Sensor	08052016-Class 2.SSF
SU 3	-0.67	34,952	396182.59	4566634.35	1291.776	1.40	0.70	Uncorrected	Pro 6H	8/5/2016 0:00	08:53:18am	New	Sensor	08052016-Class 2.SSF
SU 3	-0.67	34,945	396179.3	4566648.34	1291.676	1.40	0.70	Uncorrected	Pro 6H	8/5/2016 0:00	08:51:01am	New	Sensor	08052016-Class 2.SSF
SU 3	-0.69	34,916	396180.54	4566634.87	1291.149	1.60	0.70	Uncorrected	Pro 6H	8/5/2016 0:00	08:54:31am	New	Sensor	08052016-Class 2.SSF
SU 3	-0.7	34,886	396179.59	4566630.21	1290.72	1.60	0.70	Uncorrected	Pro 6H	8/5/2016 0:00	08:54:45am	New	Sensor	08052016-Class 2.SSF
SU 3	-0.72	34,853	396179	4566649.71	1291.789	1.40	0.70	Uncorrected	Pro 6H	8/5/2016 0:00	08:51:24am	New	Sensor	08052016-Class 2.SSF
SU 3	-0.72	34,849	396184.82	4566633.28	1291.461	1.40	0.70	Uncorrected	Pro 6H	8/5/2016 0:00	08:50:27am	New	Sensor	08052016-Class 2.SSF
SU 3	-0.72	34,847	396182.18	4566641.08	1291.621	1.40	0.70	Uncorrected	Pro 6H	8/5/2016 0:00	08:50:50am	New	Sensor	08052016-Class 2.SSF
SU 3	-0.75	34,788	396182.4	4566624.71	1291.129	1.40	0.70	Uncorrected	Pro 6H	8/5/2016 0:00	08:47:38am	New	Sensor	08052016-Class 2.SSF
SU 3	-0.75	34,769	396181.09	4566642.96	1291.791	1.40	0.70	Uncorrected	Pro 6H	8/5/2016 0:00	08:51:34am	New	Sensor	08052016-Class 2.SSF
SU 3	-0.78	34,715	396177.06	4566624.32	1291.631	1.40	0.70	Uncorrected	Pro 6H	8/5/2016 0:00	08:49:56am	New	Sensor	08052016-Class 2.SSF
SU 3	-0.79	34,699	396176.35	4566656.91	1291.777	1.40	0.70	Uncorrected	Pro 6H	8/5/2016 0:00	08:51:15am	New	Sensor	08052016-Class 2.SSF
SU 3	-0.81	34,647	396180.23	4566646.73	1291.614	1.40	0.70	Uncorrected	Pro 6H	8/5/2016 0:00	08:50:58am	New	Sensor	08052016-Class 2.SSF
SU 3	-0.86	34,533	396178.69	4566650.34	1291.773	1.40	0.70	Uncorrected	Pro 6H	8/5/2016 0:00	08:51:23am	New	Sensor	08052016-Class 2.SSF
SU 3	-0.88	34,492	396183.33	4566636.93	1291.746	1.40	0.70	Uncorrected	Pro 6H	8/5/2016 0:00	08:53:13am	New	Sensor	08052016-Class 2.SSF
SU 3	-0.88	34,487	396170.46	4566622.89	1291.538	1.40	0.70	Uncorrected	Pro 6H	8/5/2016 0:00	08:45:36am	New	Sensor	08052016-Class 2.SSF
SU 3	-0.91	34,442	396182.33	4566637.47	1291.732	1.40	0.70	Uncorrected	Pro 6H	8/5/2016 0:00	08:53:09am	New	Sensor	08052016-Class 2.SSF
SU 3	-0.97	34,305	396177.8	4566653.82	1291.706	1.40	0.70	Uncorrected	Pro 6H	8/5/2016 0:00	08:51:08am	New	Sensor	08052016-Class 2.SSF
SU 3	-1	34,241	396180.48	4566643.26	1291.982	1.40	0.70	Uncorrected	Pro 6H	8/5/2016 0:00	08:52:17am	New	Sensor	08052016-Class 2.SSF
SU 3	-1.04	34,139	396177.88	4566653.14	1291.725	1.40	0.70	Uncorrected	Pro 6H	8/5/2016 0:00	08:51:07am	New	Sensor	08052016-Class 2.SSF
SU 3	-1.17	33,865	396180.1	4566642.67	1291.864	1.40	0.70	Uncorrected	Pro 6H	8/5/2016 0:00	08:53:32am	New	Sensor	08052016-Class 2.SSF
SU 3	-1.23	33,744	396182.6	4566639.24	1291.487	1.40	0.70	Uncorrected	Pro 6H	8/5/2016 0:00	08:50:45am	New	Sensor	08052016-Class 2.SSF
SU 3	2.36	41,515	396233.01	4566604.99	1287.869	1.50	0.90	Uncorrected	Pro 6H	7/26/2016 0:00	10:34:34am	New	Sensor	07262016 - FSS Class 2.SSF
SU 3	2.15	41,061	396231.39	4566603.45	1288.314	1.30	0.70	Uncorrected	Pro 6H	7/26/2016 0:00	09:58:11am	New	Sensor	07262016 - FSS Class 2.SSF
SU 3	2.13	41,018	396231.41	4566603.39	1288.289	1.30	0.70	Uncorrected	Pro 6H	7/26/2016 0:00	09:58:09am	New	Sensor	07262016 - FSS Class 2.SSF
SU 3	1.87	40,458	396231.37	4566603.46	1288.312	1.30	0.70	Uncorrected	Pro 6H	7/26/2016 0:00	09:58:07am	New	Sensor	07262016 - FSS Class 2.SSF
SU 3	1.69	40,081	396239.31	4566610.19	1287.54	1.40	0.80	Uncorrected	Pro 6H	7/26/2016 0:00	10:08:30am	New	Sensor	07262016 - FSS Class 2.SSF
SU 3	1.63	39,941	396233.81	4566607.61	1287.418	1.40	0.80	Uncorrected	Pro 6H	7/26/2016 0:00	10:05:09am	New	Sensor	07262016 - FSS Class 2.SSF
SU 3	1.6	39,872	396238.91	4566611.69	1287.905	1.30	0.70	Uncorrected	Pro 6H	7/26/2016 0:00	10:13:33am	New	Sensor	07262016 - FSS Class 2.SSF
SU 3	1.49	39,636	396241.35	4566619.57	1288.431	1.30	0.70	Uncorrected	Pro 6H	7/26/2016 0:00	10:33:22am	New	Sensor	07262016 - FSS Class 2.SSF
SU 3	1.48	39,610	396233.14	4566604.27	1288.18	1.30	0.70	Uncorrected	Pro 6H	7/26/2016 0:00	09:59:30am	New	Sensor	07262016 - FSS Class 2.SSF
SU 3	1.47	39,599	396244.14	4566628.64	1288.093	1.30	0.70	Uncorrected	Pro 6H	7/26/2016 0:00	10:24:45am	New	Sensor	07262016 - FSS Class 2.SSF
SU 3	1.46	39,569	396241.18	4566610.55	1287.357	1.40	0.80	Uncorrected	Pro 6H	7/26/2016 0:00	10:10:34am	New	Sensor	07262016 - FSS Class 2.SSF
SU 3	1.44	39,527	396238.92	4566616.36	1288.16	1.30	0.70	Uncorrected	Pro 6H	7/26/2016 0:00	10:18:39am	New	Sensor	07262016 - FSS Class 2.SSF
SU 3	1.43	39,517	396242.91	4566611.11	1287.26	1.40	0.80	Uncorrected	Pro 6H	7/26/2016 0:00	10:09:42am	New	Sensor	07262016 - FSS Class 2.SSF
SU 3	1.36	39,361	396240.37	4566613.74	1287.804	1.30	0.70	Uncorrected	Pro 6H	7/26/2016 0:00	10:15:33am	New	Sensor	07262016 - FSS Class 2.SSF
SU 3	1.35	39,342	396236.47	4566605.65	1288.042	1.30	0.70	Uncorrected	Pro 6H	7/26/2016 0:00	10:00:12am	New	Sensor	07262016 - FSS Class 2.SSF
SU 3	1.34	39,301	396238.6	4566617.77	1288.166	1.30	0.70	Uncorrected	Pro 6H	7/26/2016 0:00	10:19:24am	New	Sensor	07262016 - FSS Class 2.SSF
SU 3	1.33	39,288	396237.56	4566609.31	1287.515	1.40	0.80	Uncorrected	Pro 6H	7/26/2016 0:00	10:07:07am	New	Sensor	07262016 - FSS Class 2.SSF

SU	Z-Score	CPM	Easting	Northing	MSL	PDOP	HDOP	CorrType	RcvrType	GPS_Date	GPS_Time	Update	FeatName	Datafile
SU 3	1.28	39,190	396239.2	4566612	1287.731	1.30	0.70	Uncorrected	Pro 6H	7/26/2016 0:00	10:13:03am	New	Sensor	07262016 - FSS Class 2.SSF
SU 3	1.24	39,087	396242.25	4566612.45	1287.696	1.30	0.70	Uncorrected	Pro 6H	7/26/2016 0:00	10:12:43am	New	Sensor	07262016 - FSS Class 2.SSF
SU 3	1.24	39,086	396244.62	4566643.6	1288.399	1.30	0.70	Uncorrected	Pro 6H	7/26/2016 0:00	10:23:50am	New	Sensor	07262016 - FSS Class 2.SSF
SU 3	1.2	39,007	396239.76	4566611.8	1287.894	1.30	0.70	Uncorrected	Pro 6H	7/26/2016 0:00	10:13:32am	New	Sensor	07262016 - FSS Class 2.SSF
SU 3	1.2	39,004	396238.92	4566608.52	1287.39	1.40	0.80	Uncorrected	Pro 6H	7/26/2016 0:00	10:06:44am	New	Sensor	07262016 - FSS Class 2.SSF
SU 3	1.19	38,984	396245.38	4566641.97	1288.227	1.30	0.70	Uncorrected	Pro 6H	7/26/2016 0:00	10:23:22am	New	Sensor	07262016 - FSS Class 2.SSF
SU 3	1.18	38,970	396238.33	4566610.1	1287.55	1.40	0.80	Uncorrected	Pro 6H	7/26/2016 0:00	10:08:31am	New	Sensor	07262016 - FSS Class 2.SSF
SU 3	1.16	38,924	396239.07	4566619.55	1288.339	1.30	0.70	Uncorrected	Pro 6H	7/26/2016 0:00	10:22:08am	New	Sensor	07262016 - FSS Class 2.SSF
SU 3	1.16	38,915	396231.34	4566603.46	1288.329	1.30	0.70	Uncorrected	Pro 6H	7/26/2016 0:00	09:58:12am	New	Sensor	07262016 - FSS Class 2.SSF
SU 3	1.13	38,860	396242.31	4566615.26	1288.32	1.30	0.70	Uncorrected	Pro 6H	7/26/2016 0:00	10:31:54am	New	Sensor	07262016 - FSS Class 2.SSF
SU 3	1.12	38,842	396237.68	4566610.04	1287.542	1.40	0.80	Uncorrected	Pro 6H	7/26/2016 0:00	10:08:32am	New	Sensor	07262016 - FSS Class 2.SSF
SU 3	1.12	38,840	396241.92	4566622.56	1288.203	1.30	0.70	Uncorrected	Pro 6H	7/26/2016 0:00	10:26:17am	New	Sensor	07262016 - FSS Class 2.SSF
SU 3	1.12	38,839	396241.09	4566607.71	1287.24	1.40	0.80	Uncorrected	Pro 6H	7/26/2016 0:00	10:02:46am	New	Sensor	07262016 - FSS Class 2.SSF
SU 3	1.12	38,836	396238.62	4566616.7	1288.389	1.30	0.70	Uncorrected	Pro 6H	7/26/2016 0:00	10:30:25am	New	Sensor	07262016 - FSS Class 2.SSF
SU 3	1.12	38,831	396243.47	4566626.21	1288.218	1.30	0.70	Uncorrected	Pro 6H	7/26/2016 0:00	10:26:22am	New	Sensor	07262016 - FSS Class 2.SSF
SU 3	1.1	38,791	396231.17	4566603.5	1288.39	1.30	0.70	Uncorrected	Pro 6H	7/26/2016 0:00	09:58:25am	New	Sensor	07262016 - FSS Class 2.SSF
SU 3	1.09	38,775	396239.05	4566619.73	1288.363	1.30	0.70	Uncorrected	Pro 6H	7/26/2016 0:00	10:22:14am	New	Sensor	07262016 - FSS Class 2.SSF
SU 3	1.09	38,760	396238.44	4566606.96	1287.331	1.40	0.80	Uncorrected	Pro 6H	7/26/2016 0:00	10:02:02am	New	Sensor	07262016 - FSS Class 2.SSF
SU 3	1.07	38,735	396238.78	4566617.27	1288.198	1.30	0.70	Uncorrected	Pro 6H	7/26/2016 0:00	10:19:46am	New	Sensor	07262016 - FSS Class 2.SSF
SU 3	1.05	38,689	396238.42	4566614.8	1287.648	1.30	0.70	Uncorrected	Pro 6H	7/26/2016 0:00	10:17:28am	New	Sensor	07262016 - FSS Class 2.SSF
SU 3	1.05	38,681	396231.59	4566603.62	1288.438	1.30	0.70	Uncorrected	Pro 6H	7/26/2016 0:00	09:57:48am	New	Sensor	07262016 - FSS Class 2.SSF
SU 3	1.05	38,678	396238.65	4566610.82	1287.45	1.40	0.80	Uncorrected	Pro 6H	7/26/2016 0:00	10:10:37am	New	Sensor	07262016 - FSS Class 2.SSF
SU 3	1.04	38,670	396231.28	4566603.38	1288.388	1.30	0.70	Uncorrected	Pro 6H	7/26/2016 0:00	09:58:00am	New	Sensor	07262016 - FSS Class 2.SSF
SU 3	1.04	38,660	396239.11	4566608.65	1287.391	1.40	0.80	Uncorrected	Pro 6H	7/26/2016 0:00	10:06:13am	New	Sensor	07262016 - FSS Class 2.SSF
SU 3	1.04	38,651	396243.54	4566646.97	1288.397	1.30	0.70	Uncorrected	Pro 6H	7/26/2016 0:00	10:23:30am	New	Sensor	07262016 - FSS Class 2.SSF
SU 3	1.01	38,606	396234.14	4566607.8	1287.545	1.40	0.80	Uncorrected	Pro 6H	7/26/2016 0:00	10:05:39am	New	Sensor	07262016 - FSS Class 2.SSF
SU 3	1.01	38,604	396231.41	4566603.39	1288.291	1.30	0.70	Uncorrected	Pro 6H	7/26/2016 0:00	09:58:10am	New	Sensor	07262016 - FSS Class 2.SSF
SU 3	1	38,577	396238.08	4566610.7	1287.369	1.40	0.80	Uncorrected	Pro 6H	7/26/2016 0:00	10:09:48am	New	Sensor	07262016 - FSS Class 2.SSF
SU 3	0.99	38,563	396238.28	4566612.11	1287.737	1.30	0.70	Uncorrected	Pro 6H	7/26/2016 0:00	10:12:15am	New	Sensor	07262016 - FSS Class 2.SSF
SU 3	0.99	38,557	396239.91	4566617.63	1288.201	1.30	0.70	Uncorrected	Pro 6H	7/26/2016 0:00	10:20:24am	New	Sensor	07262016 - FSS Class 2.SSF
SU 3	0.99	38,554	396231.4	4566603.46	1288.301	1.30	0.70	Uncorrected	Pro 6H	7/26/2016 0:00	09:58:08am	New	Sensor	07262016 - FSS Class 2.SSF
SU 3	0.99	38,553	396238.23	4566614.43	1288.022	1.30	0.70	Uncorrected	Pro 6H	7/26/2016 0:00	10:15:49am	New	Sensor	07262016 - FSS Class 2.SSF
SU 3	0.98	38,527	396231.18	4566603.53	1288.392	1.30	0.70	Uncorrected	Pro 6H	7/26/2016 0:00	09:58:24am	New	Sensor	07262016 - FSS Class 2.SSF
SU 3	0.98	38,527	396238.43	4566606.74	1287.514	1.40	0.80	Uncorrected	Pro 6H	7/26/2016 0:00	10:00:54am	New	Sensor	07262016 - FSS Class 2.SSF
SU 3	0.97	38,515	396231.58	4566603.62	1288.424	1.30	0.70	Uncorrected	Pro 6H	7/26/2016 0:00	09:57:50am	New	Sensor	07262016 - FSS Class 2.SSF
SU 3	0.95	38,476	396242.68	4566608.46	1287.337	1.40	0.80	Uncorrected	Pro 6H	7/26/2016 0:00	10:06:49am	New	Sensor	07262016 - FSS Class 2.SSF
SU 3	0.95	38,473	396241.07	4566619.14	1288.253	1.30	0.70	Uncorrected	Pro 6H	7/26/2016 0:00	10:22:17am	New	Sensor	07262016 - FSS Class 2.SSF
SU 3	0.94	38,444	396242.67	4566610.75	1287.635	1.30	0.70	Uncorrected	Pro 6H	7/26/2016 0:00	10:11:31am	New	Sensor	07262016 - FSS Class 2.SSF
SU 3	0.93	38,423	396242.83	4566614.04	1287.626	1.50	0.90	Uncorrected	Pro 6H	7/26/2016 0:00	10:36:04am	New	Sensor	07262016 - FSS Class 2.SSF
SU 3	0.93	38,419	396238.69	4566614.17	1287.832	1.30	0.70	Uncorrected	Pro 6H	7/26/2016 0:00	10:16:20am	New	Sensor	07262016 - FSS Class 2.SSF
SU 3	0.93	38,415	396240.94	4566610.19	1288.245	1.30	0.70	Uncorrected	Pro 6H	7/26/2016 0:00	10:31:35am	New	Sensor	07262016 - FSS Class 2.SSF
SU 3	0.92	38,397	396231.17	4566603.52	1288.38	1.30	0.70	Uncorrected	Pro 6H	7/26/2016 0:00	09:58:22am	New	Sensor	07262016 - FSS Class 2.SSF
SU 3	0.92	38,397	396240.14	4566621.58	1288.237	1.30	0.70	Uncorrected	Pro 6H	7/26/2016 0:00	10:27:47am	New	Sensor	07262016 - FSS Class 2.SSF
SU 3	0.89	38,334	396242.56	4566622.61	1288.221	1.30	0.70	Uncorrected	Pro 6H	7/26/2016 0:00	10:25:32am	New	Sensor	07262016 - FSS Class 2.SSF
SU 3	0.88	38,316	396240.21	4566614.67	1287.617	1.30	0.70	Uncorrected	Pro 6H	7/26/2016 0:00	10:17:30am	New	Sensor	07262016 - FSS Class 2.SSF
SU 3	0.88	38,315	396242.99	4566608.15	1287.275	1.40	0.80	Uncorrected	Pro 6H	7/26/2016 0:00	10:03:38am	New	Sensor	07262016 - FSS Class 2.SSF
SU 3	0.88	38,314	396240.84	4566621.77	1287.649	1.50	0.90	Uncorrected	Pro 6H	7/26/2016 0:00	10:35:31am	New	Sensor	07262016 - FSS Class 2.SSF
SU 3	0.84	38,227	396239.9	4566617.16	1288.206	1.30	0.70	Uncorrected	Pro 6H	7/26/2016 0:00	10:19:58am	New	Sensor	07262016 - FSS Class 2.SSF
SU 3	0.83	38,211	396237.66	4566604.63	1288.094	1.30	0.70	Uncorrected	Pro 6H	7/26/2016 0:00	09:59:06am	New	Sensor	07262016 - FSS Class 2.SSF
SU 3	0.83	38,210	396237.08	4566605.62	1288.042	1.30	0.70	Uncorrected	Pro 6H	7/26/2016 0:00	10:00:11am	New	Sensor	07262016 - FSS Class 2.SSF
SU 3	0.83	38,197	396231.25	4566603.38	1288.391	1.30	0.70	Uncorrected	Pro 6H	7/26/2016 0:00	09:58:00am	New	Sensor	07262016 - FSS Class 2.SSF
SU 3	0.82	38,181	396242.78	4566620.05	1288.491	1.30	0.70	Uncorrected	Pro 6H	7/26/2016 0:00	10:33:17am	New	Sensor	07262016 - FSS Class 2.SSF

SU	Z-Score	CPM	Easting	Northing	MSL	PDOP	HDOP	CorrType	RcvrType	GPS_Date	GPS_Time	Update	FeatName	Datafile
SU 3	0.82	38,174	396239.28	4566619.54	1287.615	1.50	0.90	Uncorrected	Pro 6H	7/26/2016 0:00	10:35:14am	New	Sensor	07262016 - FSS Class 2.SSF
SU 3	0.81	38,172	396240.04	4566617.11	1288.442	1.30	0.70	Uncorrected	Pro 6H	7/26/2016 0:00	10:33:26am	New	Sensor	07262016 - FSS Class 2.SSF
SU 3	0.81	38,169	396240.52	4566620.32	1288.225	1.30	0.70	Uncorrected	Pro 6H	7/26/2016 0:00	10:27:25am	New	Sensor	07262016 - FSS Class 2.SSF
SU 3	0.81	38,165	396241.2	4566613.68	1287.759	1.30	0.70	Uncorrected	Pro 6H	7/26/2016 0:00	10:15:32am	New	Sensor	07262016 - FSS Class 2.SSF
SU 3	0.81	38,161	396239.74	4566608.45	1287.409	1.40	0.80	Uncorrected	Pro 6H	7/26/2016 0:00	10:06:45am	New	Sensor	07262016 - FSS Class 2.SSF
SU 3	0.8	38,141	396238.22	4566616.36	1288.161	1.30	0.70	Uncorrected	Pro 6H	7/26/2016 0:00	10:18:40am	New	Sensor	07262016 - FSS Class 2.SSF
SU 3	0.8	38,141	396239.13	4566619.97	1288.465	1.30	0.70	Uncorrected	Pro 6H	7/26/2016 0:00	10:30:21am	New	Sensor	07262016 - FSS Class 2.SSF
SU 3	0.79	38,127	396236.63	4566607.67	1287.337	1.40	0.80	Uncorrected	Pro 6H	7/26/2016 0:00	10:03:47am	New	Sensor	07262016 - FSS Class 2.SSF
SU 3	0.79	38,120	396243.36	4566621	1288.169	1.30	0.70	Uncorrected	Pro 6H	7/26/2016 0:00	10:24:35am	New	Sensor	07262016 - FSS Class 2.SSF
SU 3	0.79	38,115	396241.05	4566606.16	1287.646	1.50	0.90	Uncorrected	Pro 6H	7/26/2016 0:00	10:36:15am	New	Sensor	07262016 - FSS Class 2.SSF
SU 3	0.78	38,106	396243.88	4566610.63	1287.507	1.40	0.80	Uncorrected	Pro 6H	7/26/2016 0:00	10:08:14am	New	Sensor	07262016 - FSS Class 2.SSF
SU 3	0.78	38,106	396243.46	4566619.35	1288.317	1.30	0.70	Uncorrected	Pro 6H	7/26/2016 0:00	10:21:34am	New	Sensor	07262016 - FSS Class 2.SSF
SU 3	0.78	38,099	396231.48	4566603.59	1288.442	1.30	0.70	Uncorrected	Pro 6H	7/26/2016 0:00	09:57:52am	New	Sensor	07262016 - FSS Class 2.SSF
SU 3	0.78	38,095	396234.59	4566607.64	1287.4	1.40	0.80	Uncorrected	Pro 6H	7/26/2016 0:00	10:05:10am	New	Sensor	07262016 - FSS Class 2.SSF
SU 3	0.78	38,094	396233.79	4566607.38	1287.523	1.40	0.80	Uncorrected	Pro 6H	7/26/2016 0:00	10:03:51am	New	Sensor	07262016 - FSS Class 2.SSF
SU 3	0.77	38,068	396238.8	4566618.32	1288.444	1.30	0.70	Uncorrected	Pro 6H	7/26/2016 0:00	10:30:23am	New	Sensor	07262016 - FSS Class 2.SSF
SU 3	0.76	38,060	396239.89	4566607.78	1287.24	1.40	0.80	Uncorrected	Pro 6H	7/26/2016 0:00	10:05:17am	New	Sensor	07262016 - FSS Class 2.SSF
SU 3	0.76	38,060	396236.73	4566609.8	1287.608	1.40	0.80	Uncorrected	Pro 6H	7/26/2016 0:00	10:08:33am	New	Sensor	07262016 - FSS Class 2.SSF
SU 3	0.75	38,033	396241.27	4566622.02	1288.176	1.30	0.70	Uncorrected	Pro 6H	7/26/2016 0:00	10:27:05am	New	Sensor	07262016 - FSS Class 2.SSF
SU 3	0.75	38,022	396241.21	4566610.91	1287.648	1.30	0.70	Uncorrected	Pro 6H	7/26/2016 0:00	10:11:29am	New	Sensor	07262016 - FSS Class 2.SSF
SU 3	0.74	38,019	396234.85	4566608.11	1287.381	1.40	0.80	Uncorrected	Pro 6H	7/26/2016 0:00	10:05:54am	New	Sensor	07262016 - FSS Class 2.SSF
SU 3	0.74	38,013	396243.57	4566625.63	1288.096	1.30	0.70	Uncorrected	Pro 6H	7/26/2016 0:00	10:25:16am	New	Sensor	07262016 - FSS Class 2.SSF
SU 3	0.74	38,001	396236.19	4566608.19	1287.365	1.40	0.80	Uncorrected	Pro 6H	7/26/2016 0:00	10:05:56am	New	Sensor	07262016 - FSS Class 2.SSF
SU 3	0.74	38,001	396240.85	4566617.1	1288.118	1.30	0.70	Uncorrected	Pro 6H	7/26/2016 0:00	10:19:27am	New	Sensor	07262016 - FSS Class 2.SSF
SU 3	0.74	38,000	396241.09	4566615.09	1287.61	1.30	0.70	Uncorrected	Pro 6H	7/26/2016 0:00	10:17:42am	New	Sensor	07262016 - FSS Class 2.SSF
SU 3	0.73	37,999	396242.77	4566612.58	1287.7	1.30	0.70	Uncorrected	Pro 6H	7/26/2016 0:00	10:12:40am	New	Sensor	07262016 - FSS Class 2.SSF
SU 3	0.73	37,995	396238.43	4566608.03	1287.364	1.40	0.80	Uncorrected	Pro 6H	7/26/2016 0:00	10:04:43am	New	Sensor	07262016 - FSS Class 2.SSF
SU 3	0.73	37,994	396238.51	4566608.09	1287.335	1.40	0.80	Uncorrected	Pro 6H	7/26/2016 0:00	10:05:59am	New	Sensor	07262016 - FSS Class 2.SSF
SU 3	0.73	37,985	396240.45	4566608.01	1287.231	1.40	0.80	Uncorrected	Pro 6H	7/26/2016 0:00	10:05:18am	New	Sensor	07262016 - FSS Class 2.SSF
SU 3	0.72	37,970	396243.04	4566616.79	1288.235	1.30	0.70	Uncorrected	Pro 6H	7/26/2016 0:00	10:20:02am	New	Sensor	07262016 - FSS Class 2.SSF
SU 3	0.72	37,959	396240.33	4566607.27	1287.296	1.40	0.80	Uncorrected	Pro 6H	7/26/2016 0:00	10:01:37am	New	Sensor	07262016 - FSS Class 2.SSF
SU 3	0.71	37,955	396235.24	4566607.5	1287.438	1.40	0.80	Uncorrected	Pro 6H	7/26/2016 0:00	10:03:49am	New	Sensor	07262016 - FSS Class 2.SSF
SU 3	0.71	37,952	396242.31	4566609.95	1287.345	1.40	0.80	Uncorrected	Pro 6H	7/26/2016 0:00	10:08:56am	New	Sensor	07262016 - FSS Class 2.SSF
SU 3	0.71	37,950	396242.8	4566617.32	1287.636	1.50	0.90	Uncorrected	Pro 6H	7/26/2016 0:00	10:36:00am	New	Sensor	07262016 - FSS Class 2.SSF
SU 3	0.71	37,943	396242.2	4566605.73	1287.813	1.30	0.70	Uncorrected	Pro 6H	7/26/2016 0:00	09:59:18am	New	Sensor	07262016 - FSS Class 2.SSF
SU 3	0.71	37,943	396244.8	4566631.56	1288.114	1.30	0.70	Uncorrected	Pro 6H	7/26/2016 0:00	10:25:43am	New	Sensor	07262016 - FSS Class 2.SSF
SU 3	0.71	37,942	396240.87	4566615.79	1287.632	1.30	0.70	Uncorrected	Pro 6H	7/26/2016 0:00	10:18:09am	New	Sensor	07262016 - FSS Class 2.SSF
SU 3	0.71	37,938	396233.99	4566606.92	1287.58	1.40	0.80	Uncorrected	Pro 6H	7/26/2016 0:00	10:03:17am	New	Sensor	07262016 - FSS Class 2.SSF
SU 3	0.71	37,937	396235.22	4566608.55	1287.53	1.40	0.80	Uncorrected	Pro 6H	7/26/2016 0:00	10:06:39am	New	Sensor	07262016 - FSS Class 2.SSF
SU 3	0.71	37,936	396240.41	4566617.62	1288.225	1.30	0.70	Uncorrected	Pro 6H	7/26/2016 0:00	10:20:11am	New	Sensor	07262016 - FSS Class 2.SSF
SU 3	0.7	37,933	396237.2	4566606.46	1288.481	1.30	0.70	Uncorrected	Pro 6H	7/26/2016 0:00	10:30:38am	New	Sensor	07262016 - FSS Class 2.SSF
SU 3	0.7	37,931	396238.72	4566612.07	1287.726	1.30	0.70	Uncorrected	Pro 6H	7/26/2016 0:00	10:12:27am	New	Sensor	07262016 - FSS Class 2.SSF
SU 3	0.7	37,921	396237.39	4566604.83	1288.027	1.30	0.70	Uncorrected	Pro 6H	7/26/2016 0:00	09:59:24am	New	Sensor	07262016 - FSS Class 2.SSF
SU 3	0.7	37,915	396242.26	4566610.61	1288.282	1.30	0.70	Uncorrected	Pro 6H	7/26/2016 0:00	10:32:15am	New	Sensor	07262016 - FSS Class 2.SSF
SU 3	0.69	37,907	396237.48	4566611.3	1287.739	1.30	0.70	Uncorrected	Pro 6H	7/26/2016 0:00	10:11:24am	New	Sensor	07262016 - FSS Class 2.SSF
SU 3	0.69	37,900	396237.05	4566609.37	1287.535	1.40	0.80	Uncorrected	Pro 6H	7/26/2016 0:00	10:07:09am	New	Sensor	07262016 - FSS Class 2.SSF
SU 3	0.69	37,893	396241.29	4566621.28	1288.192	1.30	0.70	Uncorrected	Pro 6H	7/26/2016 0:00	10:27:04am	New	Sensor	07262016 - FSS Class 2.SSF
SU 3	0.68	37,871	396239.54	4566612.31	1287.791	1.30	0.70	Uncorrected	Pro 6H	7/26/2016 0:00	10:14:04am	New	Sensor	07262016 - FSS Class 2.SSF
SU 3	0.68	37,870	396237.58	4566612.1	1287.749	1.30	0.70	Uncorrected	Pro 6H	7/26/2016 0:00	10:12:16am	New	Sensor	07262016 - FSS Class 2.SSF
SU 3	0.67	37,864	396244.04	4566628.99	1288.099	1.30	0.70	Uncorrected	Pro 6H	7/26/2016 0:00	10:25:40am	New	Sensor	07262016 - FSS Class 2.SSF
SU 3	0.67	37,863	396233.98	4566606.11	1287.689	1.40	0.80	Uncorrected	Pro 6H	7/26/2016 0:00	10:01:00am	New	Sensor	07262016 - FSS Class 2.SSF
SU 3	0.66	37,847	396242.25	4566608.92	1287.318	1.40	0.80	Uncorrected	Pro 6H	7/26/2016 0:00	10:05:27am	New	Sensor	07262016 - FSS Class 2.SSF

SU	Z-Score	CPM	Easting	Northing	MSL	PDOP	HDOP	CorrType	RcvrType	GPS_Date	GPS_Time	Update	FeatName	Datafile
SU 3	0.66	37,842	396240.98	4566611.89	1287.762	1.30	0.70	Uncorrected	Pro 6H	7/26/2016 0:00	10:13:51am	New	Sensor	07262016 - FSS Class 2.SSF
SU 3	0.66	37,836	396234.24	4566608.03	1287.39	1.40	0.80	Uncorrected	Pro 6H	7/26/2016 0:00	10:05:53am	New	Sensor	07262016 - FSS Class 2.SSF
SU 3	0.66	37,836	396244.91	4566632.31	1288.125	1.30	0.70	Uncorrected	Pro 6H	7/26/2016 0:00	10:25:44am	New	Sensor	07262016 - FSS Class 2.SSF
SU 3	0.66	37,831	396236.68	4566608.06	1287.449	1.40	0.80	Uncorrected	Pro 6H	7/26/2016 0:00	10:05:35am	New	Sensor	07262016 - FSS Class 2.SSF
SU 3	0.66	37,831	396236.68	4566608.44	1287.491	1.40	0.80	Uncorrected	Pro 6H	7/26/2016 0:00	10:06:41am	New	Sensor	07262016 - FSS Class 2.SSF
SU 3	0.66	37,829	396235.36	4566604.12	1288.13	1.30	0.70	Uncorrected	Pro 6H	7/26/2016 0:00	09:59:02am	New	Sensor	07262016 - FSS Class 2.SSF
SU 3	0.66	37,828	396241.41	4566622.72	1288.16	1.30	0.70	Uncorrected	Pro 6H	7/26/2016 0:00	10:27:06am	New	Sensor	07262016 - FSS Class 2.SSF
SU 3	0.65	37,822	396243.38	4566607.93	1287.274	1.40	0.80	Uncorrected	Pro 6H	7/26/2016 0:00	10:04:28am	New	Sensor	07262016 - FSS Class 2.SSF
SU 3	0.65	37,818	396238.28	4566607.33	1287.284	1.40	0.80	Uncorrected	Pro 6H	7/26/2016 0:00	10:02:18am	New	Sensor	07262016 - FSS Class 2.SSF
SU 3	0.65	37,807	396241.48	4566623.51	1288.151	1.30	0.70	Uncorrected	Pro 6H	7/26/2016 0:00	10:27:07am	New	Sensor	07262016 - FSS Class 2.SSF
SU 3	0.64	37,803	396231.17	4566603.41	1288.374	1.30	0.70	Uncorrected	Pro 6H	7/26/2016 0:00	09:58:29am	New	Sensor	07262016 - FSS Class 2.SSF
SU 3	0.64	37,802	396243.45	4566610.14	1287.381	1.40	0.80	Uncorrected	Pro 6H	7/26/2016 0:00	10:11:02am	New	Sensor	07262016 - FSS Class 2.SSF
SU 3	0.64	37,790	396237.35	4566607.79	1287.355	1.40	0.80	Uncorrected	Pro 6H	7/26/2016 0:00	10:03:46am	New	Sensor	07262016 - FSS Class 2.SSF
SU 3	0.64	37,790	396235.33	4566607.63	1287.435	1.40	0.80	Uncorrected	Pro 6H	7/26/2016 0:00	10:04:47am	New	Sensor	07262016 - FSS Class 2.SSF
SU 3	0.64	37,787	396240.61	4566608.28	1287.323	1.40	0.80	Uncorrected	Pro 6H	7/26/2016 0:00	10:04:40am	New	Sensor	07262016 - FSS Class 2.SSF
SU 3	0.63	37,779	396237.89	4566610.79	1287.494	1.40	0.80	Uncorrected	Pro 6H	7/26/2016 0:00	10:10:38am	New	Sensor	07262016 - FSS Class 2.SSF
SU 3	0.63	37,778	396234.57	4566607.55	1287.446	1.40	0.80	Uncorrected	Pro 6H	7/26/2016 0:00	10:03:50am	New	Sensor	07262016 - FSS Class 2.SSF
SU 3	0.63	37,775	396236.21	4566606.36	1287.552	1.40	0.80	Uncorrected	Pro 6H	7/26/2016 0:00	10:00:57am	New	Sensor	07262016 - FSS Class 2.SSF
SU 3	0.63	37,770	396238.84	4566611.94	1287.817	1.30	0.70	Uncorrected	Pro 6H	7/26/2016 0:00	10:13:48am	New	Sensor	07262016 - FSS Class 2.SSF
SU 3	0.63	37,764	396238.39	4566613.51	1288.374	1.30	0.70	Uncorrected	Pro 6H	7/26/2016 0:00	10:30:29am	New	Sensor	07262016 - FSS Class 2.SSF
SU 3	0.61	37,738	396239.59	4566620.1	1287.684	1.50	0.90	Uncorrected	Pro 6H	7/26/2016 0:00	10:35:23am	New	Sensor	07262016 - FSS Class 2.SSF
SU 3	0.61	37,734	396241.33	4566611	1287.28	1.40	0.80	Uncorrected	Pro 6H	7/26/2016 0:00	10:09:44am	New	Sensor	07262016 - FSS Class 2.SSF
SU 3	0.61	37,732	396238.94	4566612.07	1287.709	1.30	0.70	Uncorrected	Pro 6H	7/26/2016 0:00	10:12:14am	New	Sensor	07262016 - FSS Class 2.SSF
SU 3	0.61	37,724	396235.35	4566608.26	1287.507	1.40	0.80	Uncorrected	Pro 6H	7/26/2016 0:00	10:06:18am	New	Sensor	07262016 - FSS Class 2.SSF
SU 3	0.61	37,722	396243.89	4566615.13	1288.424	1.30	0.70	Uncorrected	Pro 6H	7/26/2016 0:00	10:33:02am	New	Sensor	07262016 - FSS Class 2.SSF
SU 3	0.61	37,720	396233.69	4566604.21	1288.179	1.30	0.70	Uncorrected	Pro 6H	7/26/2016 0:00	09:59:30am	New	Sensor	07262016 - FSS Class 2.SSF
SU 3	0.61	37,718	396241.46	4566622.05	1287.699	1.50	0.90	Uncorrected	Pro 6H	7/26/2016 0:00	10:35:32am	New	Sensor	07262016 - FSS Class 2.SSF
SU 3	0.6	37,712	396237.45	4566611.4	1287.923	1.30	0.70	Uncorrected	Pro 6H	7/26/2016 0:00	10:13:35am	New	Sensor	07262016 - FSS Class 2.SSF
SU 3	0.6	37,705	396237.09	4566609.42	1287.506	1.40	0.80	Uncorrected	Pro 6H	7/26/2016 0:00	10:07:10am	New	Sensor	07262016 - FSS Class 2.SSF
SU 3	0.6	37,701	396235.47	4566604.66	1288.044	1.30	0.70	Uncorrected	Pro 6H	7/26/2016 0:00	09:59:49am	New	Sensor	07262016 - FSS Class 2.SSF
SU 3	0.6	37,700	396242	4566623.21	1288.185	1.30	0.70	Uncorrected	Pro 6H	7/26/2016 0:00	10:26:18am	New	Sensor	07262016 - FSS Class 2.SSF
SU 3	0.59	37,690	396242.77	4566610.33	1287.341	1.40	0.80	Uncorrected	Pro 6H	7/26/2016 0:00	10:11:01am	New	Sensor	07262016 - FSS Class 2.SSF
SU 3	0.59	37,690	396241.5	4566614.17	1288.34	1.30	0.70	Uncorrected	Pro 6H	7/26/2016 0:00	10:31:40am	New	Sensor	07262016 - FSS Class 2.SSF
SU 3	0.59	37,689	396241.62	4566609.98	1287.369	1.40	0.80	Uncorrected	Pro 6H	7/26/2016 0:00	10:08:55am	New	Sensor	07262016 - FSS Class 2.SSF
SU 3	0.59	37,682	396237.71	4566607.01	1287.354	1.40	0.80	Uncorrected	Pro 6H	7/26/2016 0:00	10:02:01am	New	Sensor	07262016 - FSS Class 2.SSF
SU 3	0.59	37,676	396238.47	4566611.66	1287.749	1.30	0.70	Uncorrected	Pro 6H	7/26/2016 0:00	10:11:58am	New	Sensor	07262016 - FSS Class 2.SSF
SU 3	0.59	37,676	396239.98	4566620.44	1288.292	1.30	0.70	Uncorrected	Pro 6H	7/26/2016 0:00	10:28:17am	New	Sensor	07262016 - FSS Class 2.SSF
SU 3	0.58	37,670	396236.33	4566609.87	1287.547	1.40	0.80	Uncorrected	Pro 6H	7/26/2016 0:00	10:10:10am	New	Sensor	07262016 - FSS Class 2.SSF
SU 3	0.58	37,660	396231.58	4566603.62	1288.428	1.30	0.70	Uncorrected	Pro 6H	7/26/2016 0:00	09:57:49am	New	Sensor	07262016 - FSS Class 2.SSF
SU 3	0.58	37,655	396242.31	4566623.87	1288.147	1.30	0.70	Uncorrected	Pro 6H	7/26/2016 0:00	10:26:19am	New	Sensor	07262016 - FSS Class 2.SSF
SU 3	0.57	37,644	396239.66	4566611.23	1287.72	1.30	0.70	Uncorrected	Pro 6H	7/26/2016 0:00	10:11:27am	New	Sensor	07262016 - FSS Class 2.SSF
SU 3	0.57	37,639	396241.88	4566608.18	1287.312	1.40	0.80	Uncorrected	Pro 6H	7/26/2016 0:00	10:05:20am	New	Sensor	07262016 - FSS Class 2.SSF
SU 3	0.57	37,636	396241.2	4566608.13	1287.313	1.40	0.80	Uncorrected	Pro 6H	7/26/2016 0:00	10:05:19am	New	Sensor	07262016 - FSS Class 2.SSF
SU 3	0.57	37,631	396241.51	4566608.8	1287.353	1.40	0.80	Uncorrected	Pro 6H	7/26/2016 0:00	10:05:28am	New	Sensor	07262016 - FSS Class 2.SSF
SU 3	0.56	37,628	396236.75	4566611.29	1287.711	1.30	0.70	Uncorrected	Pro 6H	7/26/2016 0:00	10:11:23am	New	Sensor	07262016 - FSS Class 2.SSF
SU 3	0.56	37,620	396244.19	4566623.41	1287.663	1.50	0.90	Uncorrected	Pro 6H	7/26/2016 0:00	10:35:36am	New	Sensor	07262016 - FSS Class 2.SSF
SU 3	0.56	37,615	396237.73	4566607.16	1287.395	1.40	0.80	Uncorrected	Pro 6H	7/26/2016 0:00	10:02:41am	New	Sensor	07262016 - FSS Class 2.SSF
SU 3	0.55	37,607	396237.71	4566612.14	1287.74	1.30	0.70	Uncorrected	Pro 6H	7/26/2016 0:00	10:13:01am	New	Sensor	07262016 - FSS Class 2.SSF
SU 3	0.55	37,606	396231.59	4566603.61	1288.443	1.30	0.70	Uncorrected	Pro 6H	7/26/2016 0:00	09:57:48am	New	Sensor	07262016 - FSS Class 2.SSF
SU 3	0.55	37,605	396242.63	4566607.23	1287.38	1.40	0.80	Uncorrected	Pro 6H	7/26/2016 0:00	10:00:43am	New	Sensor	07262016 - FSS Class 2.SSF
SU 3	0.55	37,605	396241.7	4566622.56	1287.628	1.50	0.90	Uncorrected	Pro 6H	7/26/2016 0:00	10:35:53am	New	Sensor	07262016 - FSS Class 2.SSF
SU 3	0.55	37,599	396240.57	4566617.28	1288.158	1.30	0.70	Uncorrected	Pro 6H	7/26/2016 0:00	10:19:12am	New	Sensor	07262016 - FSS Class 2.SSF

SU	Z-Score	CPM	Easting	Northing	MSL	PDOP	HDOP	CorrType	RcvrType	GPS_Date	GPS_Time	Update	FeatName	Datafile
SU 3	0.55	37,598	396241.28	4566611.11	1287.326	1.40	0.80	Uncorrected	Pro 6H	7/26/2016 0:00	10:11:08am	New	Sensor	07262016 - FSS Class 2.SSF
SU 3	0.55	37,595	396235.93	4566609.76	1287.628	1.40	0.80	Uncorrected	Pro 6H	7/26/2016 0:00	10:08:34am	New	Sensor	07262016 - FSS Class 2.SSF
SU 3	0.54	37,586	396241.8	4566614.63	1287.596	1.30	0.70	Uncorrected	Pro 6H	7/26/2016 0:00	10:17:06am	New	Sensor	07262016 - FSS Class 2.SSF
SU 3	0.54	37,577	396236.11	4566607.22	1287.446	1.40	0.80	Uncorrected	Pro 6H	7/26/2016 0:00	10:03:01am	New	Sensor	07262016 - FSS Class 2.SSF
SU 3	0.54	37,573	396235.4	4566607.83	1287.406	1.40	0.80	Uncorrected	Pro 6H	7/26/2016 0:00	10:05:11am	New	Sensor	07262016 - FSS Class 2.SSF
SU 3	0.54	37,566	396240.01	4566610.35	1287.519	1.40	0.80	Uncorrected	Pro 6H	7/26/2016 0:00	10:08:29am	New	Sensor	07262016 - FSS Class 2.SSF
SU 3	0.54	37,566	396244.6	4566624.13	1288.063	1.30	0.70	Uncorrected	Pro 6H	7/26/2016 0:00	10:22:57am	New	Sensor	07262016 - FSS Class 2.SSF
SU 3	0.53	37,556	396232.67	4566604.25	1288.226	1.30	0.70	Uncorrected	Pro 6H	7/26/2016 0:00	09:59:45am	New	Sensor	07262016 - FSS Class 2.SSF
SU 3	0.53	37,552	396241.65	4566612.28	1287.693	1.30	0.70	Uncorrected	Pro 6H	7/26/2016 0:00	10:12:44am	New	Sensor	07262016 - FSS Class 2.SSF
SU 3	0.53	37,551	396238.42	4566614.72	1287.711	1.30	0.70	Uncorrected	Pro 6H	7/26/2016 0:00	10:16:48am	New	Sensor	07262016 - FSS Class 2.SSF
SU 3	0.53	37,545	396244.15	4566645.25	1288.434	1.30	0.70	Uncorrected	Pro 6H	7/26/2016 0:00	10:23:47am	New	Sensor	07262016 - FSS Class 2.SSF
SU 3	0.53	37,545	396239.29	4566620.31	1287.744	1.50	0.90	Uncorrected	Pro 6H	7/26/2016 0:00	10:35:16am	New	Sensor	07262016 - FSS Class 2.SSF
SU 3	0.52	37,534	396234.1	4566607.07	1287.503	1.40	0.80	Uncorrected	Pro 6H	7/26/2016 0:00	10:03:18am	New	Sensor	07262016 - FSS Class 2.SSF
SU 3	0.52	37,530	396236.59	4566604.83	1288	1.30	0.70	Uncorrected	Pro 6H	7/26/2016 0:00	09:59:26am	New	Sensor	07262016 - FSS Class 2.SSF
SU 3	0.52	37,524	396240.83	4566618.62	1288.274	1.30	0.70	Uncorrected	Pro 6H	7/26/2016 0:00	10:21:26am	New	Sensor	07262016 - FSS Class 2.SSF
SU 3	0.52	37,523	396240.16	4566611.99	1287.662	1.30	0.70	Uncorrected	Pro 6H	7/26/2016 0:00	10:12:29am	New	Sensor	07262016 - FSS Class 2.SSF
SU 3	0.51	37,515	396243.73	4566607.94	1287.304	1.40	0.80	Uncorrected	Pro 6H	7/26/2016 0:00	10:02:50am	New	Sensor	07262016 - FSS Class 2.SSF
SU 3	0.51	37,511	396238.35	4566614.95	1287.682	1.30	0.70	Uncorrected	Pro 6H	7/26/2016 0:00	10:17:13am	New	Sensor	07262016 - FSS Class 2.SSF
SU 3	0.51	37,507	396233.91	4566606.63	1287.559	1.40	0.80	Uncorrected	Pro 6H	7/26/2016 0:00	10:02:24am	New	Sensor	07262016 - FSS Class 2.SSF
SU 3	0.51	37,507	396232.22	4566604.37	1287.905	1.50	0.90	Uncorrected	Pro 6H	7/26/2016 0:00	10:34:36am	New	Sensor	07262016 - FSS Class 2.SSF
SU 3	0.51	37,501	396238.77	4566609.72	1287.488	1.40	0.80	Uncorrected	Pro 6H	7/26/2016 0:00	10:10:13am	New	Sensor	07262016 - FSS Class 2.SSF
SU 3	0.5	37,499	396239.21	4566608.08	1287.363	1.40	0.80	Uncorrected	Pro 6H	7/26/2016 0:00	10:04:42am	New	Sensor	07262016 - FSS Class 2.SSF
SU 3	0.5	37,494	396239.97	4566620.02	1288.318	1.30	0.70	Uncorrected	Pro 6H	7/26/2016 0:00	10:28:23am	New	Sensor	07262016 - FSS Class 2.SSF
SU 3	0.5	37,492	396244.69	4566644.05	1288.334	1.30	0.70	Uncorrected	Pro 6H	7/26/2016 0:00	10:23:25am	New	Sensor	07262016 - FSS Class 2.SSF
SU 3	0.5	37,489	396239.74	4566607.58	1287.292	1.40	0.80	Uncorrected	Pro 6H	7/26/2016 0:00	10:02:16am	New	Sensor	07262016 - FSS Class 2.SSF
SU 3	0.5	37,488	396241.61	4566615.16	1287.592	1.30	0.70	Uncorrected	Pro 6H	7/26/2016 0:00	10:17:59am	New	Sensor	07262016 - FSS Class 2.SSF
SU 3	0.5	37,487	396237.88	4566612.16	1287.725	1.30	0.70	Uncorrected	Pro 6H	7/26/2016 0:00	10:12:26am	New	Sensor	07262016 - FSS Class 2.SSF
SU 3	0.5	37,485	396243.7	4566646.59	1288.391	1.30	0.70	Uncorrected	Pro 6H	7/26/2016 0:00	10:23:29am	New	Sensor	07262016 - FSS Class 2.SSF
SU 3	0.5	37,482	396237.25	4566609.33	1287.539	1.40	0.80	Uncorrected	Pro 6H	7/26/2016 0:00	10:07:08am	New	Sensor	07262016 - FSS Class 2.SSF
SU 3	0.5	37,481	396243.33	4566610.62	1287.641	1.30	0.70	Uncorrected	Pro 6H	7/26/2016 0:00	10:11:32am	New	Sensor	07262016 - FSS Class 2.SSF
SU 3	0.5	37,480	396242.41	4566615.98	1288.387	1.30	0.70	Uncorrected	Pro 6H	7/26/2016 0:00	10:31:53am	New	Sensor	07262016 - FSS Class 2.SSF
SU 3	0.49	37,475	396239.03	4566606.67	1287.458	1.40	0.80	Uncorrected	Pro 6H	7/26/2016 0:00	10:00:38am	New	Sensor	07262016 - FSS Class 2.SSF
SU 3	0.49	37,470	396232.72	4566606.26	1287.904	1.50	0.90	Uncorrected	Pro 6H	7/26/2016 0:00	10:36:26am	New	Sensor	07262016 - FSS Class 2.SSF
SU 3	0.49	37,468	396237.16	4566609.82	1287.506	1.40	0.80	Uncorrected	Pro 6H	7/26/2016 0:00	10:10:11am	New	Sensor	07262016 - FSS Class 2.SSF
SU 3	0.49	37,461	396238.37	4566606.39	1287.491	1.40	0.80	Uncorrected	Pro 6H	7/26/2016 0:00	10:00:37am	New	Sensor	07262016 - FSS Class 2.SSF
SU 3	0.49	37,461	396240.93	4566608.03	1287.2	1.40	0.80	Uncorrected	Pro 6H	7/26/2016 0:00	10:04:23am	New	Sensor	07262016 - FSS Class 2.SSF
SU 3	0.49	37,458	396239	4566607.51	1287.365	1.40	0.80	Uncorrected	Pro 6H	7/26/2016 0:00	10:02:43am	New	Sensor	07262016 - FSS Class 2.SSF
SU 3	0.48	37,453	396234.63	4566606.09	1287.65	1.40	0.80	Uncorrected	Pro 6H	7/26/2016 0:00	10:00:59am	New	Sensor	07262016 - FSS Class 2.SSF
SU 3	0.48	37,446	396236.87	4566609.29	1287.501	1.40	0.80	Uncorrected	Pro 6H	7/26/2016 0:00	10:07:11am	New	Sensor	07262016 - FSS Class 2.SSF
SU 3	0.48	37,443	396239.82	4566619.89	1288.352	1.30	0.70	Uncorrected	Pro 6H	7/26/2016 0:00	10:28:25am	New	Sensor	07262016 - FSS Class 2.SSF
SU 3	0.47	37,433	396241.82	4566615.92	1288.317	1.30	0.70	Uncorrected	Pro 6H	7/26/2016 0:00	10:31:42am	New	Sensor	07262016 - FSS Class 2.SSF
SU 3	0.47	37,432	396238.45	4566617.88	1288.219	1.30	0.70	Uncorrected	Pro 6H	7/26/2016 0:00	10:20:22am	New	Sensor	07262016 - FSS Class 2.SSF
SU 3	0.47	37,423	396238.62	4566612.49	1287.697	1.30	0.70	Uncorrected	Pro 6H	7/26/2016 0:00	10:12:48am	New	Sensor	07262016 - FSS Class 2.SSF
SU 3	0.47	37,420	396241.32	4566608.24	1287.215	1.40	0.80	Uncorrected	Pro 6H	7/26/2016 0:00	10:02:54am	New	Sensor	07262016 - FSS Class 2.SSF
SU 3	0.47	37,418	396238.39	4566614.25	1288.382	1.30	0.70	Uncorrected	Pro 6H	7/26/2016 0:00	10:30:28am	New	Sensor	07262016 - FSS Class 2.SSF
SU 3	0.47	37,417	396237.56	4566607.96	1287.33	1.40	0.80	Uncorrected	Pro 6H	7/26/2016 0:00	10:05:14am	New	Sensor	07262016 - FSS Class 2.SSF
SU 3	0.47	37,417	396237.01	4566610.11	1287.478	1.40	0.80	Uncorrected	Pro 6H	7/26/2016 0:00	10:09:10am	New	Sensor	07262016 - FSS Class 2.SSF
SU 3	0.46	37,408	396242.94	4566609.5	1287.337	1.40	0.80	Uncorrected	Pro 6H	7/26/2016 0:00	10:06:54am	New	Sensor	07262016 - FSS Class 2.SSF
SU 3	0.46	37,408	396238.08	4566609.4	1287.456	1.40	0.80	Uncorrected	Pro 6H	7/26/2016 0:00	10:07:04am	New	Sensor	07262016 - FSS Class 2.SSF
SU 3	0.46	37,407	396240.22	4566608.2	1287.292	1.40	0.80	Uncorrected	Pro 6H	7/26/2016 0:00	10:04:22am	New	Sensor	07262016 - FSS Class 2.SSF
SU 3	0.46	37,404	396239.56	4566620.13	1287.712	1.50	0.90	Uncorrected	Pro 6H	7/26/2016 0:00	10:35:19am	New	Sensor	07262016 - FSS Class 2.SSF
SU 3	0.46	37,402	396239.57	4566611.97	1287.827	1.30	0.70	Uncorrected	Pro 6H	7/26/2016 0:00	10:13:49am	New	Sensor	07262016 - FSS Class 2.SSF

SU	Z-Score	CPM	Easting	Northing	MSL	PDOP	HDOP	CorrType	RcvrType	GPS_Date	GPS_Time	Update	FeatName	Datafile
SU 3	0.46	37,401	396239.16	4566607.98	1287.288	1.40	0.80	Uncorrected	Pro 6H	7/26/2016 0:00	10:05:16am	New	Sensor	07262016 - FSS Class 2.SSF
SU 3	0.46	37,400	396240.05	4566608.79	1287.407	1.40	0.80	Uncorrected	Pro 6H	7/26/2016 0:00	10:06:12am	New	Sensor	07262016 - FSS Class 2.SSF
SU 3	0.46	37,397	396233.01	4566606.53	1287.592	1.40	0.80	Uncorrected	Pro 6H	7/26/2016 0:00	10:02:26am	New	Sensor	07262016 - FSS Class 2.SSF
SU 3	0.46	37,392	396242.51	4566618.97	1288.242	1.30	0.70	Uncorrected	Pro 6H	7/26/2016 0:00	10:22:19am	New	Sensor	07262016 - FSS Class 2.SSF
SU 3	0.46	37,392	396243.14	4566626.91	1288.143	1.30	0.70	Uncorrected	Pro 6H	7/26/2016 0:00	10:26:49am	New	Sensor	07262016 - FSS Class 2.SSF
SU 3	0.46	37,392	396239.33	4566619.97	1287.748	1.50	0.90	Uncorrected	Pro 6H	7/26/2016 0:00	10:35:26am	New	Sensor	07262016 - FSS Class 2.SSF
SU 3	0.45	37,390	396239.62	4566609.94	1288.378	1.30	0.70	Uncorrected	Pro 6H	7/26/2016 0:00	10:31:21am	New	Sensor	07262016 - FSS Class 2.SSF
SU 3	0.45	37,388	396236.77	4566611.18	1287.977	1.30	0.70	Uncorrected	Pro 6H	7/26/2016 0:00	10:13:36am	New	Sensor	07262016 - FSS Class 2.SSF
SU 3	0.45	37,388	396240.26	4566621.5	1288.241	1.30	0.70	Uncorrected	Pro 6H	7/26/2016 0:00	10:28:15am	New	Sensor	07262016 - FSS Class 2.SSF
SU 3	0.45	37,387	396237.88	4566613.28	1287.845	1.30	0.70	Uncorrected	Pro 6H	7/26/2016 0:00	10:15:07am	New	Sensor	07262016 - FSS Class 2.SSF
SU 3	0.45	37,384	396238.96	4566619.54	1288.274	1.30	0.70	Uncorrected	Pro 6H	7/26/2016 0:00	10:22:39am	New	Sensor	07262016 - FSS Class 2.SSF
SU 3	0.45	37,381	396243.73	4566645.69	1288.477	1.30	0.70	Uncorrected	Pro 6H	7/26/2016 0:00	10:23:46am	New	Sensor	07262016 - FSS Class 2.SSF
SU 3	0.45	37,378	396243.42	4566624.09	1288.065	1.30	0.70	Uncorrected	Pro 6H	7/26/2016 0:00	10:25:18am	New	Sensor	07262016 - FSS Class 2.SSF
SU 3	0.44	37,358	396243.38	4566647.3	1288.433	1.30	0.70	Uncorrected	Pro 6H	7/26/2016 0:00	10:23:32am	New	Sensor	07262016 - FSS Class 2.SSF
SU 3	0.44	37,353	396243.56	4566647.26	1288.406	1.30	0.70	Uncorrected	Pro 6H	7/26/2016 0:00	10:23:31am	New	Sensor	07262016 - FSS Class 2.SSF
SU 3	0.44	37,350	396234.62	4566606.61	1287.552	1.40	0.80	Uncorrected	Pro 6H	7/26/2016 0:00	10:02:23am	New	Sensor	07262016 - FSS Class 2.SSF
SU 3	0.44	37,350	396239.79	4566619.64	1288.35	1.30	0.70	Uncorrected	Pro 6H	7/26/2016 0:00	10:27:50am	New	Sensor	07262016 - FSS Class 2.SSF
SU 3	0.43	37,347	396231.57	4566603.63	1288.465	1.30	0.70	Uncorrected	Pro 6H	7/26/2016 0:00	09:57:46am	New	Sensor	07262016 - FSS Class 2.SSF
SU 3	0.43	37,344	396240.2	4566610.03	1287.415	1.40	0.80	Uncorrected	Pro 6H	7/26/2016 0:00	10:08:53am	New	Sensor	07262016 - FSS Class 2.SSF
SU 3	0.43	37,341	396231.21	4566603.37	1288.446	1.30	0.70	Uncorrected	Pro 6H	7/26/2016 0:00	09:57:56am	New	Sensor	07262016 - FSS Class 2.SSF
SU 3	0.43	37,341	396241.67	4566609.59	1288.302	1.30	0.70	Uncorrected	Pro 6H	7/26/2016 0:00	10:32:01am	New	Sensor	07262016 - FSS Class 2.SSF
SU 3	0.43	37,331	396238.62	4566615.46	1287.686	1.30	0.70	Uncorrected	Pro 6H	7/26/2016 0:00	10:17:55am	New	Sensor	07262016 - FSS Class 2.SSF
SU 3	0.42	37,323	396233.38	4566606.1	1287.914	1.50	0.90	Uncorrected	Pro 6H	7/26/2016 0:00	10:36:25am	New	Sensor	07262016 - FSS Class 2.SSF
SU 3	0.42	37,320	396239.66	4566620.82	1288.311	1.30	0.70	Uncorrected	Pro 6H	7/26/2016 0:00	10:28:27am	New	Sensor	07262016 - FSS Class 2.SSF
SU 3	0.42	37,314	396240.44	4566605.38	1288.32	1.30	0.70	Uncorrected	Pro 6H	7/26/2016 0:00	10:31:28am	New	Sensor	07262016 - FSS Class 2.SSF
SU 3	0.42	37,309	396238.77	4566610.74	1287.37	1.40	0.80	Uncorrected	Pro 6H	7/26/2016 0:00	10:09:47am	New	Sensor	07262016 - FSS Class 2.SSF
SU 3	0.41	37,304	396241	4566609.83	1287.461	1.40	0.80	Uncorrected	Pro 6H	7/26/2016 0:00	10:10:16am	New	Sensor	07262016 - FSS Class 2.SSF
SU 3	0.41	37,304	396242.4	4566612.08	1288.262	1.30	0.70	Uncorrected	Pro 6H	7/26/2016 0:00	10:32:17am	New	Sensor	07262016 - FSS Class 2.SSF
SU 3	0.41	37,302	396243.9	4566627.33	1288.228	1.30	0.70	Uncorrected	Pro 6H	7/26/2016 0:00	10:24:43am	New	Sensor	07262016 - FSS Class 2.SSF
SU 3	0.41	37,299	396240.76	4566617.53	1288.165	1.30	0.70	Uncorrected	Pro 6H	7/26/2016 0:00	10:20:25am	New	Sensor	07262016 - FSS Class 2.SSF
SU 3	0.41	37,297	396240.2	4566612.39	1287.704	1.30	0.70	Uncorrected	Pro 6H	7/26/2016 0:00	10:12:46am	New	Sensor	07262016 - FSS Class 2.SSF
SU 3	0.41	37,295	396238.27	4566611.01	1287.422	1.40	0.80	Uncorrected	Pro 6H	7/26/2016 0:00	10:10:55am	New	Sensor	07262016 - FSS Class 2.SSF
SU 3	0.41	37,289	396244.97	4566643.32	1288.277	1.30	0.70	Uncorrected	Pro 6H	7/26/2016 0:00	10:23:24am	New	Sensor	07262016 - FSS Class 2.SSF
SU 3	0.41	37,289	396244.5	4566627.72	1287.966	1.30	0.70	Uncorrected	Pro 6H	7/26/2016 0:00	10:24:19am	New	Sensor	07262016 - FSS Class 2.SSF
SU 3	0.41	37,286	396231.16	4566603.42	1288.485	1.30	0.70	Uncorrected	Pro 6H	7/26/2016 0:00	09:57:54am	New	Sensor	07262016 - FSS Class 2.SSF
SU 3	0.41	37,284	396236.92	4566607.24	1287.365	1.40	0.80	Uncorrected	Pro 6H	7/26/2016 0:00	10:03:22am	New	Sensor	07262016 - FSS Class 2.SSF
SU 3	0.4	37,282	396238.6	4566619.76	1288.322	1.30	0.70	Uncorrected	Pro 6H	7/26/2016 0:00	10:29:20am	New	Sensor	07262016 - FSS Class 2.SSF
SU 3	0.4	37,278	396234.47	4566606.57	1287.467	1.40	0.80	Uncorrected	Pro 6H	7/26/2016 0:00	10:01:57am	New	Sensor	07262016 - FSS Class 2.SSF
SU 3	0.4	37,277	396240.79	4566617.05	1288.194	1.30	0.70	Uncorrected	Pro 6H	7/26/2016 0:00	10:19:59am	New	Sensor	07262016 - FSS Class 2.SSF
SU 3	0.4	37,276	396240.33	4566607.52	1287.3	1.40	0.80	Uncorrected	Pro 6H	7/26/2016 0:00	10:02:45am	New	Sensor	07262016 - FSS Class 2.SSF
SU 3	0.4	37,273	396233.63	4566606.55	1287.522	1.40	0.80	Uncorrected	Pro 6H	7/26/2016 0:00	10:01:56am	New	Sensor	07262016 - FSS Class 2.SSF
SU 3	0.4	37,272	396238.78	4566618.44	1288.242	1.30	0.70	Uncorrected	Pro 6H	7/26/2016 0:00	10:20:40am	New	Sensor	07262016 - FSS Class 2.SSF
SU 3	0.39	37,258	396239.61	4566619.61	1288.342	1.30	0.70	Uncorrected	Pro 6H	7/26/2016 0:00	10:22:07am	New	Sensor	07262016 - FSS Class 2.SSF
SU 3	0.39	37,249	396244.02	4566626.47	1288.182	1.30	0.70	Uncorrected	Pro 6H	7/26/2016 0:00	10:24:42am	New	Sensor	07262016 - FSS Class 2.SSF
SU 3	0.39	37,244	396237.22	4566610.58	1287.383	1.40	0.80	Uncorrected	Pro 6H	7/26/2016 0:00	10:09:49am	New	Sensor	07262016 - FSS Class 2.SSF
SU 3	0.38	37,238	396240.77	4566620.71	1288.241	1.30	0.70	Uncorrected	Pro 6H	7/26/2016 0:00	10:27:24am	New	Sensor	07262016 - FSS Class 2.SSF
SU 3	0.38	37,236	396241.19	4566617.25	1288.125	1.30	0.70	Uncorrected	Pro 6H	7/26/2016 0:00	10:19:11am	New	Sensor	07262016 - FSS Class 2.SSF
SU 3	0.37	37,218	396239.17	4566612.45	1287.883	1.30	0.70	Uncorrected	Pro 6H	7/26/2016 0:00	10:14:32am	New	Sensor	07262016 - FSS Class 2.SSF
SU 3	0.37	37,213	396241.41	4566609.32	1287.385	1.40	0.80	Uncorrected	Pro 6H	7/26/2016 0:00	10:06:56am	New	Sensor	07262016 - FSS Class 2.SSF
SU 3	0.37	37,206	396239.11	4566611.16	1287.356	1.40	0.80	Uncorrected	Pro 6H	7/26/2016 0:00	10:11:11am	New	Sensor	07262016 - FSS Class 2.SSF
SU 3	0.36	37,195	396234.54	4566604.12	1288.202	1.30	0.70	Uncorrected	Pro 6H	7/26/2016 0:00	09:59:02am	New	Sensor	07262016 - FSS Class 2.SSF
SU 3	0.36	37,193	396239.6	4566620.12	1287.685	1.50	0.90	Uncorrected	Pro 6H	7/26/2016 0:00	10:35:22am	New	Sensor	07262016 - FSS Class 2.SSF

SU	Z-Score	CPM	Easting	Northing	MSL	PDOP	HDOP	CorrType	RcvrType	GPS_Date	GPS_Time	Update	FeatName	Datafile
SU 3	0.36	37,187	396237.85	4566610	1287.474	1.40	0.80	Uncorrected	Pro 6H	7/26/2016 0:00	10:08:50am	New	Sensor	07262016 - FSS Class 2.SSF
SU 3	0.36	37,183	396243.79	4566613.38	1287.741	1.30	0.70	Uncorrected	Pro 6H	7/26/2016 0:00	10:16:27am	New	Sensor	07262016 - FSS Class 2.SSF
SU 3	0.36	37,181	396238.26	4566614.04	1287.803	1.30	0.70	Uncorrected	Pro 6H	7/26/2016 0:00	10:15:36am	New	Sensor	07262016 - FSS Class 2.SSF
SU 3	0.36	37,179	396231.22	4566603.51	1288.272	1.30	0.70	Uncorrected	Pro 6H	7/26/2016 0:00	09:58:18am	New	Sensor	07262016 - FSS Class 2.SSF
SU 3	0.35	37,174	396242.74	4566612.19	1287.835	1.30	0.70	Uncorrected	Pro 6H	7/26/2016 0:00	10:13:28am	New	Sensor	07262016 - FSS Class 2.SSF
SU 3	0.35	37,172	396242.79	4566614.67	1287.62	1.50	0.90	Uncorrected	Pro 6H	7/26/2016 0:00	10:36:03am	New	Sensor	07262016 - FSS Class 2.SSF
SU 3	0.35	37,171	396241.63	4566616.42	1288.204	1.30	0.70	Uncorrected	Pro 6H	7/26/2016 0:00	10:19:01am	New	Sensor	07262016 - FSS Class 2.SSF
SU 3	0.35	37,171	396243.45	4566647.5	1288.12	1.30	0.70	Uncorrected	Pro 6H	7/26/2016 0:00	10:23:36am	New	Sensor	07262016 - FSS Class 2.SSF
SU 3	0.35	37,166	396232.18	4566603.54	1288.365	1.30	0.70	Uncorrected	Pro 6H	7/26/2016 0:00	09:58:58am	New	Sensor	07262016 - FSS Class 2.SSF
SU 3	0.35	37,165	396231.17	4566603.46	1288.33	1.30	0.70	Uncorrected	Pro 6H	7/26/2016 0:00	09:58:20am	New	Sensor	07262016 - FSS Class 2.SSF
SU 3	0.35	37,164	396234.72	4566604.55	1288.092	1.30	0.70	Uncorrected	Pro 6H	7/26/2016 0:00	09:59:48am	New	Sensor	07262016 - FSS Class 2.SSF
SU 3	0.35	37,164	396241.96	4566611.61	1287.671	1.30	0.70	Uncorrected	Pro 6H	7/26/2016 0:00	10:11:39am	New	Sensor	07262016 - FSS Class 2.SSF
SU 3	0.35	37,158	396239.69	4566610.84	1287.379	1.40	0.80	Uncorrected	Pro 6H	7/26/2016 0:00	10:09:46am	New	Sensor	07262016 - FSS Class 2.SSF
SU 3	0.34	37,153	396239.46	4566610.08	1287.414	1.40	0.80	Uncorrected	Pro 6H	7/26/2016 0:00	10:08:52am	New	Sensor	07262016 - FSS Class 2.SSF
SU 3	0.34	37,152	396239.36	4566614.62	1287.61	1.30	0.70	Uncorrected	Pro 6H	7/26/2016 0:00	10:17:29am	New	Sensor	07262016 - FSS Class 2.SSF
SU 3	0.34	37,151	396240.24	4566617.71	1288.412	1.30	0.70	Uncorrected	Pro 6H	7/26/2016 0:00	10:30:58am	New	Sensor	07262016 - FSS Class 2.SSF
SU 3	0.34	37,150	396238.99	4566614.94	1287.692	1.30	0.70	Uncorrected	Pro 6H	7/26/2016 0:00	10:17:45am	New	Sensor	07262016 - FSS Class 2.SSF
SU 3	0.34	37,149	396239.72	4566616.39	1288.156	1.30	0.70	Uncorrected	Pro 6H	7/26/2016 0:00	10:18:38am	New	Sensor	07262016 - FSS Class 2.SSF
SU 3	0.34	37,142	396236.66	4566606.81	1287.492	1.40	0.80	Uncorrected	Pro 6H	7/26/2016 0:00	10:01:22am	New	Sensor	07262016 - FSS Class 2.SSF
SU 3	0.34	37,136	396241.11	4566618.22	1288.151	1.30	0.70	Uncorrected	Pro 6H	7/26/2016 0:00	10:20:37am	New	Sensor	07262016 - FSS Class 2.SSF
SU 3	0.34	37,135	396241.91	4566610.8	1287.633	1.30	0.70	Uncorrected	Pro 6H	7/26/2016 0:00	10:11:30am	New	Sensor	07262016 - FSS Class 2.SSF
SU 3	0.34	37,134	396231.22	4566603.4	1288.357	1.30	0.70	Uncorrected	Pro 6H	7/26/2016 0:00	09:58:26am	New	Sensor	07262016 - FSS Class 2.SSF
SU 3	0.33	37,130	396235.04	4566604.54	1288.027	1.30	0.70	Uncorrected	Pro 6H	7/26/2016 0:00	09:59:28am	New	Sensor	07262016 - FSS Class 2.SSF
SU 3	0.33	37,126	396234.49	4566606.34	1287.585	1.40	0.80	Uncorrected	Pro 6H	7/26/2016 0:00	10:01:19am	New	Sensor	07262016 - FSS Class 2.SSF
SU 3	0.33	37,121	396234.05	4566607.73	1288.099	1.50	0.90	Uncorrected	Pro 6H	7/26/2016 0:00	10:33:55am	New	Sensor	07262016 - FSS Class 2.SSF
SU 3	0.33	37,120	396243.45	4566619.31	1288.271	1.30	0.70	Uncorrected	Pro 6H	7/26/2016 0:00	10:22:33am	New	Sensor	07262016 - FSS Class 2.SSF
SU 3	0.33	37,119	396242.43	4566621.93	1287.633	1.50	0.90	Uncorrected	Pro 6H	7/26/2016 0:00	10:35:33am	New	Sensor	07262016 - FSS Class 2.SSF
SU 3	0.32	37,109	396231.21	4566603.53	1288.382	1.30	0.70	Uncorrected	Pro 6H	7/26/2016 0:00	09:58:23am	New	Sensor	07262016 - FSS Class 2.SSF
SU 3	0.32	37,105	396235.74	4566605.43	1288.056	1.30	0.70	Uncorrected	Pro 6H	7/26/2016 0:00	10:00:13am	New	Sensor	07262016 - FSS Class 2.SSF
SU 3	0.32	37,103	396237.97	4566608.34	1287.45	1.40	0.80	Uncorrected	Pro 6H	7/26/2016 0:00	10:05:33am	New	Sensor	07262016 - FSS Class 2.SSF
SU 3	0.32	37,100	396238.24	4566616.47	1287.824	1.30	0.70	Uncorrected	Pro 6H	7/26/2016 0:00	10:18:21am	New	Sensor	07262016 - FSS Class 2.SSF
SU 3	0.32	37,098	396240.29	4566605.84	1287.692	1.50	0.90	Uncorrected	Pro 6H	7/26/2016 0:00	10:36:16am	New	Sensor	07262016 - FSS Class 2.SSF
SU 3	0.32	37,097	396243.54	4566616.64	1288.42	1.30	0.70	Uncorrected	Pro 6H	7/26/2016 0:00	10:32:34am	New	Sensor	07262016 - FSS Class 2.SSF
SU 3	0.32	37,092	396242.19	4566606.95	1287.615	1.50	0.90	Uncorrected	Pro 6H	7/26/2016 0:00	10:36:13am	New	Sensor	07262016 - FSS Class 2.SSF
SU 3	0.31	37,088	396237.42	4566611.98	1287.875	1.30	0.70	Uncorrected	Pro 6H	7/26/2016 0:00	10:13:46am	New	Sensor	07262016 - FSS Class 2.SSF
SU 3	0.31	37,087	396237.83	4566609.81	1287.478	1.40	0.80	Uncorrected	Pro 6H	7/26/2016 0:00	10:10:12am	New	Sensor	07262016 - FSS Class 2.SSF
SU 3	0.31	37,082	396241.56	4566617.93	1288.179	1.30	0.70	Uncorrected	Pro 6H	7/26/2016 0:00	10:20:51am	New	Sensor	07262016 - FSS Class 2.SSF
SU 3	0.31	37,075	396235.17	4566607.77	1288.515	1.30	0.70	Uncorrected	Pro 6H	7/26/2016 0:00	10:33:44am	New	Sensor	07262016 - FSS Class 2.SSF
SU 3	0.31	37,071	396238.06	4566609.4	1287.458	1.40	0.80	Uncorrected	Pro 6H	7/26/2016 0:00	10:07:03am	New	Sensor	07262016 - FSS Class 2.SSF
SU 3	0.3	37,065	396231.16	4566603.43	1288.493	1.30	0.70	Uncorrected	Pro 6H	7/26/2016 0:00	09:57:54am	New	Sensor	07262016 - FSS Class 2.SSF
SU 3	0.3	37,065	396237.58	4566606.89	1287.422	1.40	0.80	Uncorrected	Pro 6H	7/26/2016 0:00	10:01:23am	New	Sensor	07262016 - FSS Class 2.SSF
SU 3	0.3	37,059	396241.15	4566619.03	1288.451	1.30	0.70	Uncorrected	Pro 6H	7/26/2016 0:00	10:33:23am	New	Sensor	07262016 - FSS Class 2.SSF
SU 3	0.29	37,042	396237.88	4566605.84	1288.015	1.30	0.70	Uncorrected	Pro 6H	7/26/2016 0:00	10:00:10am	New	Sensor	07262016 - FSS Class 2.SSF
SU 3	0.29	37,041	396238.05	4566607.79	1287.367	1.40	0.80	Uncorrected	Pro 6H	7/26/2016 0:00	10:03:45am	New	Sensor	07262016 - FSS Class 2.SSF
SU 3	0.29	37,040	396243.77	4566607.61	1287.309	1.40	0.80	Uncorrected	Pro 6H	7/26/2016 0:00	10:03:36am	New	Sensor	07262016 - FSS Class 2.SSF
SU 3	0.29	37,037	396240.14	4566612.32	1287.836	1.30	0.70	Uncorrected	Pro 6H	7/26/2016 0:00	10:14:42am	New	Sensor	07262016 - FSS Class 2.SSF
SU 3	0.29	37,036	396241.74	4566610.41	1287.549	1.40	0.80	Uncorrected	Pro 6H	7/26/2016 0:00	10:08:18am	New	Sensor	07262016 - FSS Class 2.SSF
SU 3	0.29	37,029	396231.36	4566603.99	1288.363	1.30	0.70	Uncorrected	Pro 6H	7/26/2016 0:00	09:59:44am	New	Sensor	07262016 - FSS Class 2.SSF
SU 3	0.29	37,028	396242.12	4566608.05	1287.287	1.40	0.80	Uncorrected	Pro 6H	7/26/2016 0:00	10:03:39am	New	Sensor	07262016 - FSS Class 2.SSF
SU 3	0.29	37,025	396243.8	4566607.9	1287.259	1.40	0.80	Uncorrected	Pro 6H	7/26/2016 0:00	10:02:10am	New	Sensor	07262016 - FSS Class 2.SSF
SU 3	0.28	37,018	396242.36	4566611.34	1288.255	1.30	0.70	Uncorrected	Pro 6H	7/26/2016 0:00	10:32:16am	New	Sensor	07262016 - FSS Class 2.SSF
SU 3	0.28	37,017	396241.8	4566614.48	1287.599	1.30	0.70	Uncorrected	Pro 6H	7/26/2016 0:00	10:17:32am	New	Sensor	07262016 - FSS Class 2.SSF

SU	Z-Score	CPM	Easting	Northing	MSL	PDOP	HDOP	CorrType	RcvrType	GPS_Date	GPS_Time	Update	FeatName	Datafile
SU 3	0.28	37,017	396238.83	4566618.88	1287.747	1.50	0.90	Uncorrected	Pro 6H	7/26/2016 0:00	10:35:13am	New	Sensor	07262016 - FSS Class 2.SSF
SU 3	0.28	37,014	396234.84	4566605.67	1287.645	1.40	0.80	Uncorrected	Pro 6H	7/26/2016 0:00	10:00:32am	New	Sensor	07262016 - FSS Class 2.SSF
SU 3	0.28	37,010	396242.7	4566607.27	1287.622	1.50	0.90	Uncorrected	Pro 6H	7/26/2016 0:00	10:36:12am	New	Sensor	07262016 - FSS Class 2.SSF
SU 3	0.28	37,008	396243.79	4566628.24	1288.227	1.30	0.70	Uncorrected	Pro 6H	7/26/2016 0:00	10:26:00am	New	Sensor	07262016 - FSS Class 2.SSF
SU 3	0.28	37,007	396243.96	4566615.62	1288.384	1.30	0.70	Uncorrected	Pro 6H	7/26/2016 0:00	10:33:04am	New	Sensor	07262016 - FSS Class 2.SSF
SU 3	0.28	37,004	396241.28	4566610.64	1287.352	1.40	0.80	Uncorrected	Pro 6H	7/26/2016 0:00	10:10:59am	New	Sensor	07262016 - FSS Class 2.SSF
SU 3	0.27	37,001	396243.2	4566618.14	1288.196	1.30	0.70	Uncorrected	Pro 6H	7/26/2016 0:00	10:21:00am	New	Sensor	07262016 - FSS Class 2.SSF
SU 3	0.27	36,999	396231.3	4566603.36	1288.374	1.30	0.70	Uncorrected	Pro 6H	7/26/2016 0:00	09:58:02am	New	Sensor	07262016 - FSS Class 2.SSF
SU 3	0.27	36,998	396239.01	4566617.61	1288.294	1.30	0.70	Uncorrected	Pro 6H	7/26/2016 0:00	10:20:13am	New	Sensor	07262016 - FSS Class 2.SSF
SU 3	0.27	36,994	396235.84	4566609.76	1287.394	1.40	0.80	Uncorrected	Pro 6H	7/26/2016 0:00	10:09:29am	New	Sensor	07262016 - FSS Class 2.SSF
SU 3	0.27	36,992	396242.02	4566612.19	1287.828	1.30	0.70	Uncorrected	Pro 6H	7/26/2016 0:00	10:14:49am	New	Sensor	07262016 - FSS Class 2.SSF
SU 3	0.27	36,989	396233.42	4566604.26	1288.207	1.30	0.70	Uncorrected	Pro 6H	7/26/2016 0:00	09:59:46am	New	Sensor	07262016 - FSS Class 2.SSF
SU 3	0.27	36,989	396232.76	4566605.22	1287.781	1.40	0.80	Uncorrected	Pro 6H	7/26/2016 0:00	10:00:29am	New	Sensor	07262016 - FSS Class 2.SSF
SU 3	0.27	36,988	396243.7	4566610.96	1287.277	1.40	0.80	Uncorrected	Pro 6H	7/26/2016 0:00	10:09:41am	New	Sensor	07262016 - FSS Class 2.SSF
SU 3	0.27	36,984	396244.32	4566610.73	1287.488	1.40	0.80	Uncorrected	Pro 6H	7/26/2016 0:00	10:08:13am	New	Sensor	07262016 - FSS Class 2.SSF
SU 3	0.27	36,981	396240.4	4566614.91	1287.646	1.30	0.70	Uncorrected	Pro 6H	7/26/2016 0:00	10:17:09am	New	Sensor	07262016 - FSS Class 2.SSF
SU 3	0.26	36,977	396239.95	4566611.96	1287.717	1.30	0.70	Uncorrected	Pro 6H	7/26/2016 0:00	10:13:04am	New	Sensor	07262016 - FSS Class 2.SSF
SU 3	0.26	36,972	396242.89	4566611.1	1287.328	1.40	0.80	Uncorrected	Pro 6H	7/26/2016 0:00	10:11:06am	New	Sensor	07262016 - FSS Class 2.SSF
SU 3	0.26	36,972	396234.15	4566605.86	1287.909	1.50	0.90	Uncorrected	Pro 6H	7/26/2016 0:00	10:36:24am	New	Sensor	07262016 - FSS Class 2.SSF
SU 3	0.26	36,968	396242.62	4566612.28	1288.272	1.30	0.70	Uncorrected	Pro 6H	7/26/2016 0:00	10:32:40am	New	Sensor	07262016 - FSS Class 2.SSF
SU 3	0.26	36,962	396231.26	4566603.33	1288.397	1.30	0.70	Uncorrected	Pro 6H	7/26/2016 0:00	09:57:58am	New	Sensor	07262016 - FSS Class 2.SSF
SU 3	0.26	36,960	396240.09	4566605.45	1287.831	1.30	0.70	Uncorrected	Pro 6H	7/26/2016 0:00	09:59:20am	New	Sensor	07262016 - FSS Class 2.SSF
SU 3	0.26	36,959	396239.22	4566611.53	1287.686	1.30	0.70	Uncorrected	Pro 6H	7/26/2016 0:00	10:11:59am	New	Sensor	07262016 - FSS Class 2.SSF
SU 3	0.25	36,955	396244.41	4566613.44	1287.728	1.30	0.70	Uncorrected	Pro 6H	7/26/2016 0:00	10:16:28am	New	Sensor	07262016 - FSS Class 2.SSF
SU 3	0.25	36,952	396241.52	4566606.08	1287.783	1.30	0.70	Uncorrected	Pro 6H	7/26/2016 0:00	09:59:58am	New	Sensor	07262016 - FSS Class 2.SSF
SU 3	0.25	36,951	396237.7	4566607.28	1287.412	1.40	0.80	Uncorrected	Pro 6H	7/26/2016 0:00	10:03:23am	New	Sensor	07262016 - FSS Class 2.SSF
SU 3	0.25	36,950	396240.85	4566618.02	1288.31	1.30	0.70	Uncorrected	Pro 6H	7/26/2016 0:00	10:31:11am	New	Sensor	07262016 - FSS Class 2.SSF
SU 3	0.25	36,949	396238.44	4566617.47	1288.201	1.30	0.70	Uncorrected	Pro 6H	7/26/2016 0:00	10:19:15am	New	Sensor	07262016 - FSS Class 2.SSF
SU 3	0.25	36,946	396244.18	4566612.72	1287.797	1.30	0.70	Uncorrected	Pro 6H	7/26/2016 0:00	10:14:58am	New	Sensor	07262016 - FSS Class 2.SSF
SU 3	0.25	36,945	396233.71	4566605.36	1288.346	1.50	0.90	Uncorrected	Pro 6H	7/26/2016 0:00	10:33:52am	New	Sensor	07262016 - FSS Class 2.SSF
SU 3	0.25	36,944	396237.78	4566611.68	1287.771	1.30	0.70	Uncorrected	Pro 6H	7/26/2016 0:00	10:11:57am	New	Sensor	07262016 - FSS Class 2.SSF
SU 3	0.25	36,944	396242.36	4566614.53	1287.58	1.30	0.70	Uncorrected	Pro 6H	7/26/2016 0:00	10:17:05am	New	Sensor	07262016 - FSS Class 2.SSF
SU 3	0.25	36,944	396244.49	4566644.14	1288.433	1.30	0.70	Uncorrected	Pro 6H	7/26/2016 0:00	10:23:49am	New	Sensor	07262016 - FSS Class 2.SSF
SU 3	0.25	36,943	396238.81	4566618.97	1288.287	1.30	0.70	Uncorrected	Pro 6H	7/26/2016 0:00	10:21:23am	New	Sensor	07262016 - FSS Class 2.SSF
SU 3	0.25	36,943	396235.27	4566608.49	1288.483	1.30	0.70	Uncorrected	Pro 6H	7/26/2016 0:00	10:33:43am	New	Sensor	07262016 - FSS Class 2.SSF
SU 3	0.25	36,937	396233.75	4566606.41	1287.566	1.40	0.80	Uncorrected	Pro 6H	7/26/2016 0:00	10:01:45am	New	Sensor	07262016 - FSS Class 2.SSF
SU 3	0.24	36,935	396243.43	4566614.23	1287.758	1.30	0.70	Uncorrected	Pro 6H	7/26/2016 0:00	10:16:31am	New	Sensor	07262016 - FSS Class 2.SSF
SU 3	0.24	36,928	396243.38	4566607.96	1287.265	1.40	0.80	Uncorrected	Pro 6H	7/26/2016 0:00	10:04:27am	New	Sensor	07262016 - FSS Class 2.SSF
SU 3	0.24	36,927	396242.79	4566607.39	1287.159	1.40	0.80	Uncorrected	Pro 6H	7/26/2016 0:00	10:02:08am	New	Sensor	07262016 - FSS Class 2.SSF
SU 3	0.24	36,921	396236.36	4566606.68	1287.462	1.40	0.80	Uncorrected	Pro 6H	7/26/2016 0:00	10:01:42am	New	Sensor	07262016 - FSS Class 2.SSF
SU 3	0.24	36,918	396232.59	4566605.89	1287.718	1.40	0.80	Uncorrected	Pro 6H	7/26/2016 0:00	10:01:02am	New	Sensor	07262016 - FSS Class 2.SSF
SU 3	0.23	36,913	396238.36	4566614.72	1287.785	1.30	0.70	Uncorrected	Pro 6H	7/26/2016 0:00	10:16:38am	New	Sensor	07262016 - FSS Class 2.SSF
SU 3	0.23	36,913	396242.93	4566623.43	1288.18	1.30	0.70	Uncorrected	Pro 6H	7/26/2016 0:00	10:25:33am	New	Sensor	07262016 - FSS Class 2.SSF
SU 3	0.23	36,911	396241.35	4566608.35	1287.271	1.40	0.80	Uncorrected	Pro 6H	7/26/2016 0:00	10:04:39am	New	Sensor	07262016 - FSS Class 2.SSF
SU 3	0.23	36,910	396243.74	4566607.62	1287.434	1.40	0.80	Uncorrected	Pro 6H	7/26/2016 0:00	10:00:45am	New	Sensor	07262016 - FSS Class 2.SSF
SU 3	0.23	36,907	396238.88	4566617.5	1288.466	1.30	0.70	Uncorrected	Pro 6H	7/26/2016 0:00	10:30:24am	New	Sensor	07262016 - FSS Class 2.SSF
SU 3	0.23	36,906	396231.58	4566603.62	1288.457	1.30	0.70	Uncorrected	Pro 6H	7/26/2016 0:00	09:57:46am	New	Sensor	07262016 - FSS Class 2.SSF
SU 3	0.23	36,905	396238.91	4566616.29	1287.885	1.30	0.70	Uncorrected	Pro 6H	7/26/2016 0:00	10:18:22am	New	Sensor	07262016 - FSS Class 2.SSF
SU 3	0.23	36,900	396231.22	4566603.4	1288.364	1.30	0.70	Uncorrected	Pro 6H	7/26/2016 0:00	09:58:30am	New	Sensor	07262016 - FSS Class 2.SSF
SU 3	0.23	36,900	396237.46	4566607.79	1287.391	1.40	0.80	Uncorrected	Pro 6H	7/26/2016 0:00	10:04:18am	New	Sensor	07262016 - FSS Class 2.SSF
SU 3	0.23	36,898	396240.49	4566613.78	1287.874	1.30	0.70	Uncorrected	Pro 6H	7/26/2016 0:00	10:16:05am	New	Sensor	07262016 - FSS Class 2.SSF
SU 3	0.23	36,897	396234.71	4566607.4	1287.481	1.40	0.80	Uncorrected	Pro 6H	7/26/2016 0:00	10:04:48am	New	Sensor	07262016 - FSS Class 2.SSF

SU	Z-Score	CPM	Easting	Northing	MSL	PDOP	HDOP	CorrType	RcvrType	GPS_Date	GPS_Time	Update	FeatName	Datafile
SU 3	0.23	36,895	396242.53	4566608.45	1287.215	1.40	0.80	Uncorrected	Pro 6H	7/26/2016 0:00	10:04:37am	New	Sensor	07262016 - FSS Class 2.SSF
SU 3	0.22	36,892	396238	4566609.41	1287.491	1.40	0.80	Uncorrected	Pro 6H	7/26/2016 0:00	10:07:05am	New	Sensor	07262016 - FSS Class 2.SSF
SU 3	0.22	36,887	396241.02	4566622.72	1288.177	1.30	0.70	Uncorrected	Pro 6H	7/26/2016 0:00	10:27:21am	New	Sensor	07262016 - FSS Class 2.SSF
SU 3	0.22	36,881	396243.31	4566607.9	1287.345	1.40	0.80	Uncorrected	Pro 6H	7/26/2016 0:00	10:00:47am	New	Sensor	07262016 - FSS Class 2.SSF
SU 3	0.22	36,881	396236.49	4566610.55	1287.407	1.40	0.80	Uncorrected	Pro 6H	7/26/2016 0:00	10:09:50am	New	Sensor	07262016 - FSS Class 2.SSF
SU 3	0.22	36,877	396231.21	4566603.49	1288.398	1.30	0.70	Uncorrected	Pro 6H	7/26/2016 0:00	09:58:48am	New	Sensor	07262016 - FSS Class 2.SSF
SU 3	0.22	36,875	396238.03	4566611.86	1288.392	1.30	0.70	Uncorrected	Pro 6H	7/26/2016 0:00	10:30:31am	New	Sensor	07262016 - FSS Class 2.SSF
SU 3	0.22	36,874	396245.48	4566632.43	1288.007	1.30	0.70	Uncorrected	Pro 6H	7/26/2016 0:00	10:23:08am	New	Sensor	07262016 - FSS Class 2.SSF
SU 3	0.21	36,869	396238.65	4566613.12	1287.832	1.30	0.70	Uncorrected	Pro 6H	7/26/2016 0:00	10:15:06am	New	Sensor	07262016 - FSS Class 2.SSF
SU 3	0.21	36,868	396242.42	4566606.23	1287.772	1.30	0.70	Uncorrected	Pro 6H	7/26/2016 0:00	09:59:59am	New	Sensor	07262016 - FSS Class 2.SSF
SU 3	0.21	36,868	396235.28	4566607.59	1287.43	1.40	0.80	Uncorrected	Pro 6H	7/26/2016 0:00	10:04:15am	New	Sensor	07262016 - FSS Class 2.SSF
SU 3	0.21	36,868	396244.42	4566611.81	1287.78	1.30	0.70	Uncorrected	Pro 6H	7/26/2016 0:00	10:13:24am	New	Sensor	07262016 - FSS Class 2.SSF
SU 3	0.21	36,862	396240.3	4566610.73	1287.378	1.40	0.80	Uncorrected	Pro 6H	7/26/2016 0:00	10:10:35am	New	Sensor	07262016 - FSS Class 2.SSF
SU 3	0.21	36,853	396243.31	4566612.77	1287.77	1.30	0.70	Uncorrected	Pro 6H	7/26/2016 0:00	10:13:59am	New	Sensor	07262016 - FSS Class 2.SSF
SU 3	0.2	36,847	396239.64	4566619.51	1288.348	1.30	0.70	Uncorrected	Pro 6H	7/26/2016 0:00	10:27:51am	New	Sensor	07262016 - FSS Class 2.SSF
SU 3	0.2	36,841	396236.77	4566607.8	1287.423	1.40	0.80	Uncorrected	Pro 6H	7/26/2016 0:00	10:04:17am	New	Sensor	07262016 - FSS Class 2.SSF
SU 3	0.2	36,841	396236.89	4566609.37	1287.549	1.40	0.80	Uncorrected	Pro 6H	7/26/2016 0:00	10:08:03am	New	Sensor	07262016 - FSS Class 2.SSF
SU 3	0.2	36,838	396232	4566605.22	1287.812	1.40	0.80	Uncorrected	Pro 6H	7/26/2016 0:00	10:00:28am	New	Sensor	07262016 - FSS Class 2.SSF
SU 3	0.2	36,838	396242.44	4566608.85	1287.328	1.40	0.80	Uncorrected	Pro 6H	7/26/2016 0:00	10:06:09am	New	Sensor	07262016 - FSS Class 2.SSF
SU 3	0.2	36,834	396243.59	4566609.57	1287.338	1.40	0.80	Uncorrected	Pro 6H	7/26/2016 0:00	10:06:53am	New	Sensor	07262016 - FSS Class 2.SSF
SU 3	0.2	36,831	396243.09	4566608.68	1288.365	1.30	0.70	Uncorrected	Pro 6H	7/26/2016 0:00	10:32:53am	New	Sensor	07262016 - FSS Class 2.SSF
SU 3	0.19	36,826	396243.12	4566610.58	1287.428	1.40	0.80	Uncorrected	Pro 6H	7/26/2016 0:00	10:08:15am	New	Sensor	07262016 - FSS Class 2.SSF
SU 3	0.19	36,824	396244.9	4566628.78	1288.098	1.30	0.70	Uncorrected	Pro 6H	7/26/2016 0:00	10:23:03am	New	Sensor	07262016 - FSS Class 2.SSF
SU 3	0.19	36,817	396231.2	4566603.4	1288.37	1.30	0.70	Uncorrected	Pro 6H	7/26/2016 0:00	09:58:26am	New	Sensor	07262016 - FSS Class 2.SSF
SU 3	0.19	36,817	396236.22	4566607.35	1287.376	1.40	0.80	Uncorrected	Pro 6H	7/26/2016 0:00	10:03:21am	New	Sensor	07262016 - FSS Class 2.SSF
SU 3	0.19	36,816	396242.44	4566609.73	1287.471	1.40	0.80	Uncorrected	Pro 6H	7/26/2016 0:00	10:10:18am	New	Sensor	07262016 - FSS Class 2.SSF
SU 3	0.19	36,814	396238.68	4566608.57	1287.395	1.40	0.80	Uncorrected	Pro 6H	7/26/2016 0:00	10:05:32am	New	Sensor	07262016 - FSS Class 2.SSF
SU 3	0.19	36,813	396240.57	4566605.28	1288.342	1.30	0.70	Uncorrected	Pro 6H	7/26/2016 0:00	10:32:07am	New	Sensor	07262016 - FSS Class 2.SSF
SU 3	0.18	36,806	396242.47	4566620.42	1288.222	1.30	0.70	Uncorrected	Pro 6H	7/26/2016 0:00	10:25:23am	New	Sensor	07262016 - FSS Class 2.SSF
SU 3	0.18	36,804	396240.72	4566618.37	1288.473	1.30	0.70	Uncorrected	Pro 6H	7/26/2016 0:00	10:33:24am	New	Sensor	07262016 - FSS Class 2.SSF
SU 3	0.18	36,802	396235.3	4566609.04	1287.588	1.40	0.80	Uncorrected	Pro 6H	7/26/2016 0:00	10:07:14am	New	Sensor	07262016 - FSS Class 2.SSF
SU 3	0.18	36,801	396241.7	4566621.8	1288.236	1.30	0.70	Uncorrected	Pro 6H	7/26/2016 0:00	10:26:16am	New	Sensor	07262016 - FSS Class 2.SSF
SU 3	0.18	36,799	396243.38	4566620.13	1288.164	1.30	0.70	Uncorrected	Pro 6H	7/26/2016 0:00	10:24:34am	New	Sensor	07262016 - FSS Class 2.SSF
SU 3	0.18	36,798	396237.71	4566607.89	1287.417	1.40	0.80	Uncorrected	Pro 6H	7/26/2016 0:00	10:04:44am	New	Sensor	07262016 - FSS Class 2.SSF
SU 3	0.18	36,797	396243.5	4566627.05	1288.222	1.30	0.70	Uncorrected	Pro 6H	7/26/2016 0:00	10:26:23am	New	Sensor	07262016 - FSS Class 2.SSF
SU 3	0.18	36,795	396238.68	4566609.64	1287.524	1.40	0.80	Uncorrected	Pro 6H	7/26/2016 0:00	10:08:05am	New	Sensor	07262016 - FSS Class 2.SSF
SU 3	0.18	36,792	396243.68	4566616.75	1288.228	1.30	0.70	Uncorrected	Pro 6H	7/26/2016 0:00	10:20:03am	New	Sensor	07262016 - FSS Class 2.SSF
SU 3	0.18	36,786	396243.02	4566608.17	1287.282	1.40	0.80	Uncorrected	Pro 6H	7/26/2016 0:00	10:06:05am	New	Sensor	07262016 - FSS Class 2.SSF
SU 3	0.17	36,783	396237.23	4566605.57	1288.546	1.30	0.70	Uncorrected	Pro 6H	7/26/2016 0:00	10:30:39am	New	Sensor	07262016 - FSS Class 2.SSF
SU 3	0.17	36,782	396237.74	4566612.48	1287.883	1.30	0.70	Uncorrected	Pro 6H	7/26/2016 0:00	10:14:30am	New	Sensor	07262016 - FSS Class 2.SSF
SU 3	0.17	36,780	396239.74	4566613.81	1287.802	1.30	0.70	Uncorrected	Pro 6H	7/26/2016 0:00	10:15:34am	New	Sensor	07262016 - FSS Class 2.SSF
SU 3	0.17	36,774	396239.68	4566614.71	1287.767	1.30	0.70	Uncorrected	Pro 6H	7/26/2016 0:00	10:16:51am	New	Sensor	07262016 - FSS Class 2.SSF
SU 3	0.17	36,772	396234.93	4566606.28	1288.586	1.30	0.70	Uncorrected	Pro 6H	7/26/2016 0:00	10:33:46am	New	Sensor	07262016 - FSS Class 2.SSF
SU 3	0.17	36,771	396240.33	4566611.12	1287.686	1.30	0.70	Uncorrected	Pro 6H	7/26/2016 0:00	10:11:28am	New	Sensor	07262016 - FSS Class 2.SSF
SU 3	0.17	36,767	396237.59	4566609.89	1287.394	1.40	0.80	Uncorrected	Pro 6H	7/26/2016 0:00	10:09:31am	New	Sensor	07262016 - FSS Class 2.SSF
SU 3	0.16	36,757	396241.48	4566612.82	1287.798	1.30	0.70	Uncorrected	Pro 6H	7/26/2016 0:00	10:15:02am	New	Sensor	07262016 - FSS Class 2.SSF
SU 3	0.16	36,742	396243.67	4566607.58	1287.233	1.40	0.80	Uncorrected	Pro 6H	7/26/2016 0:00	10:02:10am	New	Sensor	07262016 - FSS Class 2.SSF
SU 3	0.15	36,740	396232.97	4566606.16	1287.754	1.40	0.80	Uncorrected	Pro 6H	7/26/2016 0:00	10:01:17am	New	Sensor	07262016 - FSS Class 2.SSF
SU 3	0.15	36,737	396239.04	4566611.61	1288.325	1.30	0.70	Uncorrected	Pro 6H	7/26/2016 0:00	10:30:50am	New	Sensor	07262016 - FSS Class 2.SSF
SU 3	0.15	36,736	396234.71	4566606.96	1287.473	1.40	0.80	Uncorrected	Pro 6H	7/26/2016 0:00	10:03:03am	New	Sensor	07262016 - FSS Class 2.SSF
SU 3	0.15	36,735	396237.27	4566605.1	1288.54	1.30	0.70	Uncorrected	Pro 6H	7/26/2016 0:00	10:30:40am	New	Sensor	07262016 - FSS Class 2.SSF
SU 3	0.15	36,733	396239.93	4566619.97	1288.333	1.30	0.70	Uncorrected	Pro 6H	7/26/2016 0:00	10:28:24am	New	Sensor	07262016 - FSS Class 2.SSF

SU	Z-Score	CPM	Easting	Northing	MSL	PDOP	HDOP	CorrType	RcvrType	GPS_Date	GPS_Time	Update	FeatName	Datafile
SU 3	0.15	36,725	396241.44	4566608.93	1288.314	1.30	0.70	Uncorrected	Pro 6H	7/26/2016 0:00	10:32:02am	New	Sensor	07262016 - FSS Class 2.SSF
SU 3	0.15	36,724	396239.59	4566614.1	1287.798	1.30	0.70	Uncorrected	Pro 6H	7/26/2016 0:00	10:16:21am	New	Sensor	07262016 - FSS Class 2.SSF
SU 3	0.14	36,719	396242.7	4566616.66	1288.31	1.30	0.70	Uncorrected	Pro 6H	7/26/2016 0:00	10:32:23am	New	Sensor	07262016 - FSS Class 2.SSF
SU 3	0.14	36,716	396238.95	4566619.01	1288.255	1.30	0.70	Uncorrected	Pro 6H	7/26/2016 0:00	10:21:09am	New	Sensor	07262016 - FSS Class 2.SSF
SU 3	0.14	36,713	396243.57	4566624.81	1288.082	1.30	0.70	Uncorrected	Pro 6H	7/26/2016 0:00	10:25:17am	New	Sensor	07262016 - FSS Class 2.SSF
SU 3	0.14	36,711	396231.17	4566603.48	1288.36	1.30	0.70	Uncorrected	Pro 6H	7/26/2016 0:00	09:58:21am	New	Sensor	07262016 - FSS Class 2.SSF
SU 3	0.14	36,710	396232.93	4566605.75	1287.828	1.50	0.90	Uncorrected	Pro 6H	7/26/2016 0:00	10:34:33am	New	Sensor	07262016 - FSS Class 2.SSF
SU 3	0.14	36,705	396241.78	4566607.27	1288.35	1.30	0.70	Uncorrected	Pro 6H	7/26/2016 0:00	10:32:46am	New	Sensor	07262016 - FSS Class 2.SSF
SU 3	0.14	36,704	396231.53	4566603.34	1288.394	1.30	0.70	Uncorrected	Pro 6H	7/26/2016 0:00	09:58:57am	New	Sensor	07262016 - FSS Class 2.SSF
SU 3	0.14	36,698	396233.34	4566606.56	1287.57	1.40	0.80	Uncorrected	Pro 6H	7/26/2016 0:00	10:03:05am	New	Sensor	07262016 - FSS Class 2.SSF
SU 3	0.13	36,692	396242.62	4566608.73	1287.586	1.50	0.90	Uncorrected	Pro 6H	7/26/2016 0:00	10:36:10am	New	Sensor	07262016 - FSS Class 2.SSF
SU 3	0.13	36,691	396241.64	4566615.68	1287.61	1.30	0.70	Uncorrected	Pro 6H	7/26/2016 0:00	10:18:08am	New	Sensor	07262016 - FSS Class 2.SSF
SU 3	0.13	36,691	396239.37	4566615.97	1287.642	1.30	0.70	Uncorrected	Pro 6H	7/26/2016 0:00	10:18:11am	New	Sensor	07262016 - FSS Class 2.SSF
SU 3	0.13	36,684	396235.58	4566608.34	1287.376	1.40	0.80	Uncorrected	Pro 6H	7/26/2016 0:00	10:05:55am	New	Sensor	07262016 - FSS Class 2.SSF
SU 3	0.13	36,684	396240.72	4566614.73	1287.658	1.30	0.70	Uncorrected	Pro 6H	7/26/2016 0:00	10:17:08am	New	Sensor	07262016 - FSS Class 2.SSF
SU 3	0.13	36,681	396238.8	4566613.56	1287.776	1.30	0.70	Uncorrected	Pro 6H	7/26/2016 0:00	10:15:18am	New	Sensor	07262016 - FSS Class 2.SSF
SU 3	0.13	36,681	396233.06	4566606.54	1287.841	1.50	0.90	Uncorrected	Pro 6H	7/26/2016 0:00	10:34:32am	New	Sensor	07262016 - FSS Class 2.SSF
SU 3	0.13	36,679	396236.18	4566607.59	1287.45	1.40	0.80	Uncorrected	Pro 6H	7/26/2016 0:00	10:04:46am	New	Sensor	07262016 - FSS Class 2.SSF
SU 3	0.12	36,673	396243.28	4566609.58	1287.519	1.40	0.80	Uncorrected	Pro 6H	7/26/2016 0:00	10:10:20am	New	Sensor	07262016 - FSS Class 2.SSF
SU 3	0.12	36,671	396244.18	4566611.71	1287.233	1.30	0.70	Uncorrected	Pro 6H	7/26/2016 0:00	10:13:17am	New	Sensor	07262016 - FSS Class 2.SSF
SU 3	0.12	36,671	396244.12	4566624.15	1287.986	1.30	0.70	Uncorrected	Pro 6H	7/26/2016 0:00	10:24:24am	New	Sensor	07262016 - FSS Class 2.SSF
SU 3	0.12	36,670	396239.8	4566605.11	1287.947	1.30	0.70	Uncorrected	Pro 6H	7/26/2016 0:00	09:59:09am	New	Sensor	07262016 - FSS Class 2.SSF
SU 3	0.12	36,668	396239.46	4566614.89	1287.635	1.30	0.70	Uncorrected	Pro 6H	7/26/2016 0:00	10:17:11am	New	Sensor	07262016 - FSS Class 2.SSF
SU 3	0.12	36,660	396239.42	4566605.43	1287.869	1.30	0.70	Uncorrected	Pro 6H	7/26/2016 0:00	09:59:21am	New	Sensor	07262016 - FSS Class 2.SSF
SU 3	0.11	36,646	396243.45	4566616.86	1288.172	1.30	0.70	Uncorrected	Pro 6H	7/26/2016 0:00	10:19:08am	New	Sensor	07262016 - FSS Class 2.SSF
SU 3	0.11	36,643	396239.04	4566620.18	1288.389	1.30	0.70	Uncorrected	Pro 6H	7/26/2016 0:00	10:30:00am	New	Sensor	07262016 - FSS Class 2.SSF
SU 3	0.11	36,643	396242.09	4566608.31	1288.258	1.30	0.70	Uncorrected	Pro 6H	7/26/2016 0:00	10:32:12am	New	Sensor	07262016 - FSS Class 2.SSF
SU 3	0.11	36,641	396241.97	4566610.43	1287.314	1.40	0.80	Uncorrected	Pro 6H	7/26/2016 0:00	10:11:00am	New	Sensor	07262016 - FSS Class 2.SSF
SU 3	0.11	36,637	396240.42	4566616.35	1288.102	1.30	0.70	Uncorrected	Pro 6H	7/26/2016 0:00	10:18:37am	New	Sensor	07262016 - FSS Class 2.SSF
SU 3	0.11	36,635	396244.71	4566643.24	1288.378	1.30	0.70	Uncorrected	Pro 6H	7/26/2016 0:00	10:23:53am	New	Sensor	07262016 - FSS Class 2.SSF
SU 3	0.11	36,634	396239.73	4566617.6	1288.267	1.30	0.70	Uncorrected	Pro 6H	7/26/2016 0:00	10:20:12am	New	Sensor	07262016 - FSS Class 2.SSF
SU 3	0.11	36,633	396243.08	4566647.49	1288.538	1.30	0.70	Uncorrected	Pro 6H	7/26/2016 0:00	10:23:39am	New	Sensor	07262016 - FSS Class 2.SSF
SU 3	0.1	36,632	396244.03	4566627.13	1287.623	1.50	0.90	Uncorrected	Pro 6H	7/26/2016 0:00	10:35:41am	New	Sensor	07262016 - FSS Class 2.SSF
SU 3	0.1	36,628	396239.4	4566619.29	1288.36	1.30	0.70	Uncorrected	Pro 6H	7/26/2016 0:00	10:21:50am	New	Sensor	07262016 - FSS Class 2.SSF
SU 3	0.1	36,620	396243.59	4566608.06	1287.281	1.40	0.80	Uncorrected	Pro 6H	7/26/2016 0:00	10:03:37am	New	Sensor	07262016 - FSS Class 2.SSF
SU 3	0.1	36,619	396238.61	4566615.93	1288.366	1.30	0.70	Uncorrected	Pro 6H	7/26/2016 0:00	10:30:26am	New	Sensor	07262016 - FSS Class 2.SSF
SU 3	0.1	36,618	396239.23	4566608.61	1287.39	1.40	0.80	Uncorrected	Pro 6H	7/26/2016 0:00	10:05:31am	New	Sensor	07262016 - FSS Class 2.SSF
SU 3	0.1	36,617	396239.69	4566619.59	1288.261	1.30	0.70	Uncorrected	Pro 6H	7/26/2016 0:00	10:22:38am	New	Sensor	07262016 - FSS Class 2.SSF
SU 3	0.09	36,610	396243.37	4566618.28	1288.273	1.30	0.70	Uncorrected	Pro 6H	7/26/2016 0:00	10:21:56am	New	Sensor	07262016 - FSS Class 2.SSF
SU 3	0.09	36,601	396240.79	4566605.49	1287.786	1.30	0.70	Uncorrected	Pro 6H	7/26/2016 0:00	09:59:20am	New	Sensor	07262016 - FSS Class 2.SSF
SU 3	0.09	36,601	396241.69	4566624.18	1288.143	1.30	0.70	Uncorrected	Pro 6H	7/26/2016 0:00	10:27:08am	New	Sensor	07262016 - FSS Class 2.SSF
SU 3	0.09	36,600	396239.47	4566618.62	1288.172	1.30	0.70	Uncorrected	Pro 6H	7/26/2016 0:00	10:20:48am	New	Sensor	07262016 - FSS Class 2.SSF
SU 3	0.09	36,593	396234.5	4566607.47	1287.444	1.40	0.80	Uncorrected	Pro 6H	7/26/2016 0:00	10:04:14am	New	Sensor	07262016 - FSS Class 2.SSF
SU 3	0.08	36,589	396240.14	4566612.33	1287.83	1.30	0.70	Uncorrected	Pro 6H	7/26/2016 0:00	10:14:43am	New	Sensor	07262016 - FSS Class 2.SSF
SU 3	0.08	36,589	396241.04	4566614.59	1287.599	1.30	0.70	Uncorrected	Pro 6H	7/26/2016 0:00	10:17:31am	New	Sensor	07262016 - FSS Class 2.SSF
SU 3	0.08	36,580	396242.3	4566609.82	1288.256	1.30	0.70	Uncorrected	Pro 6H	7/26/2016 0:00	10:32:14am	New	Sensor	07262016 - FSS Class 2.SSF
SU 3	0.08	36,577	396243.98	4566609.41	1287.41	1.40	0.80	Uncorrected	Pro 6H	7/26/2016 0:00	10:06:52am	New	Sensor	07262016 - FSS Class 2.SSF
SU 3	0.08	36,575	396233.84	4566607.47	1287.503	1.40	0.80	Uncorrected	Pro 6H	7/26/2016 0:00	10:04:13am	New	Sensor	07262016 - FSS Class 2.SSF
SU 3	0.08	36,575	396239.61	4566620.13	1287.693	1.50	0.90	Uncorrected	Pro 6H	7/26/2016 0:00	10:35:21am	New	Sensor	07262016 - FSS Class 2.SSF
SU 3	0.08	36,574	396240.69	4566611.96	1287.673	1.30	0.70	Uncorrected	Pro 6H	7/26/2016 0:00	10:13:05am	New	Sensor	07262016 - FSS Class 2.SSF
SU 3	0.08	36,571	396242.67	4566613.65	1287.702	1.30	0.70	Uncorrected	Pro 6H	7/26/2016 0:00	10:15:30am	New	Sensor	07262016 - FSS Class 2.SSF
SU 3	0.08	36,569	396244.2	4566611.6	1287.759	1.30	0.70	Uncorrected	Pro 6H	7/26/2016 0:00	10:13:22am	New	Sensor	07262016 - FSS Class 2.SSF

SU	Z-Score	CPM	Easting	Northing	MSL	PDOP	HDOP	CorrType	RcvrType	GPS_Date	GPS_Time	Update	FeatName	Datafile
SU 3	0.08	36,569	396241.91	4566606.85	1288.312	1.30	0.70	Uncorrected	Pro 6H	7/26/2016 0:00	10:32:10am	New	Sensor	07262016 - FSS Class 2.SSF
SU 3	0.07	36,566	396241.89	4566606.51	1288.32	1.30	0.70	Uncorrected	Pro 6H	7/26/2016 0:00	10:32:47am	New	Sensor	07262016 - FSS Class 2.SSF
SU 3	0.07	36,558	396243.21	4566619.49	1288.185	1.30	0.70	Uncorrected	Pro 6H	7/26/2016 0:00	10:24:33am	New	Sensor	07262016 - FSS Class 2.SSF
SU 3	0.07	36,554	396242.69	4566613.53	1288.263	1.30	0.70	Uncorrected	Pro 6H	7/26/2016 0:00	10:32:19am	New	Sensor	07262016 - FSS Class 2.SSF
SU 3	0.07	36,546	396241.81	4566610.44	1287.518	1.40	0.80	Uncorrected	Pro 6H	7/26/2016 0:00	10:08:17am	New	Sensor	07262016 - FSS Class 2.SSF
SU 3	0.06	36,543	396241.66	4566606.4	1287.674	1.50	0.90	Uncorrected	Pro 6H	7/26/2016 0:00	10:36:14am	New	Sensor	07262016 - FSS Class 2.SSF
SU 3	0.06	36,540	396240.82	4566609.9	1288.289	1.30	0.70	Uncorrected	Pro 6H	7/26/2016 0:00	10:31:34am	New	Sensor	07262016 - FSS Class 2.SSF
SU 3	0.06	36,537	396242.96	4566625.32	1288.212	1.30	0.70	Uncorrected	Pro 6H	7/26/2016 0:00	10:26:51am	New	Sensor	07262016 - FSS Class 2.SSF
SU 3	0.06	36,534	396241.46	4566617.49	1288.147	1.30	0.70	Uncorrected	Pro 6H	7/26/2016 0:00	10:20:26am	New	Sensor	07262016 - FSS Class 2.SSF
SU 3	0.06	36,530	396240.37	4566614.95	1287.667	1.30	0.70	Uncorrected	Pro 6H	7/26/2016 0:00	10:17:43am	New	Sensor	07262016 - FSS Class 2.SSF
SU 3	0.06	36,527	396243.7	4566607.93	1287.412	1.40	0.80	Uncorrected	Pro 6H	7/26/2016 0:00	10:00:46am	New	Sensor	07262016 - FSS Class 2.SSF
SU 3	0.06	36,527	396238.79	4566607.74	1287.397	1.40	0.80	Uncorrected	Pro 6H	7/26/2016 0:00	10:03:44am	New	Sensor	07262016 - FSS Class 2.SSF
SU 3	0.06	36,527	396241.74	4566610.4	1287.515	1.40	0.80	Uncorrected	Pro 6H	7/26/2016 0:00	10:08:26am	New	Sensor	07262016 - FSS Class 2.SSF
SU 3	0.05	36,523	396234.84	4566605.46	1288.601	1.30	0.70	Uncorrected	Pro 6H	7/26/2016 0:00	10:33:47am	New	Sensor	07262016 - FSS Class 2.SSF
SU 3	0.05	36,521	396233.38	4566607.28	1287.541	1.40	0.80	Uncorrected	Pro 6H	7/26/2016 0:00	10:04:50am	New	Sensor	07262016 - FSS Class 2.SSF
SU 3	0.05	36,519	396237.76	4566607.42	1287.359	1.40	0.80	Uncorrected	Pro 6H	7/26/2016 0:00	10:02:59am	New	Sensor	07262016 - FSS Class 2.SSF
SU 3	0.05	36,518	396231.34	4566603.44	1288.322	1.30	0.70	Uncorrected	Pro 6H	7/26/2016 0:00	09:58:13am	New	Sensor	07262016 - FSS Class 2.SSF
SU 3	0.05	36,517	396242.9	4566616.42	1287.581	1.50	0.90	Uncorrected	Pro 6H	7/26/2016 0:00	10:36:01am	New	Sensor	07262016 - FSS Class 2.SSF
SU 3	0.05	36,513	396240.75	4566609.44	1287.393	1.40	0.80	Uncorrected	Pro 6H	7/26/2016 0:00	10:06:57am	New	Sensor	07262016 - FSS Class 2.SSF
SU 3	0.05	36,509	396232.68	4566604.53	1287.875	1.50	0.90	Uncorrected	Pro 6H	7/26/2016 0:00	10:34:35am	New	Sensor	07262016 - FSS Class 2.SSF
SU 3	0.05	36,507	396242.22	4566608.1	1287.28	1.40	0.80	Uncorrected	Pro 6H	7/26/2016 0:00	10:06:04am	New	Sensor	07262016 - FSS Class 2.SSF
SU 3	0.05	36,507	396244.02	4566609	1287.374	1.40	0.80	Uncorrected	Pro 6H	7/26/2016 0:00	10:06:51am	New	Sensor	07262016 - FSS Class 2.SSF
SU 3	0.05	36,506	396238.72	4566610.04	1287.436	1.40	0.80	Uncorrected	Pro 6H	7/26/2016 0:00	10:08:51am	New	Sensor	07262016 - FSS Class 2.SSF
SU 3	0.05	36,506	396244.07	4566619.05	1288.277	1.30	0.70	Uncorrected	Pro 6H	7/26/2016 0:00	10:21:33am	New	Sensor	07262016 - FSS Class 2.SSF
SU 3	0.05	36,504	396241.95	4566614.26	1287.644	1.30	0.70	Uncorrected	Pro 6H	7/26/2016 0:00	10:16:55am	New	Sensor	07262016 - FSS Class 2.SSF
SU 3	0.05	36,503	396239.48	4566617.3	1288.184	1.30	0.70	Uncorrected	Pro 6H	7/26/2016 0:00	10:19:45am	New	Sensor	07262016 - FSS Class 2.SSF
SU 3	0.04	36,501	396238.14	4566612.81	1288.356	1.30	0.70	Uncorrected	Pro 6H	7/26/2016 0:00	10:30:30am	New	Sensor	07262016 - FSS Class 2.SSF
SU 3	0.04	36,500	396239.88	4566619.97	1288.34	1.30	0.70	Uncorrected	Pro 6H	7/26/2016 0:00	10:28:20am	New	Sensor	07262016 - FSS Class 2.SSF
SU 3	0.04	36,498	396240.23	4566621.5	1287.732	1.50	0.90	Uncorrected	Pro 6H	7/26/2016 0:00	10:35:30am	New	Sensor	07262016 - FSS Class 2.SSF
SU 3	0.04	36,495	396244.23	4566624.28	1287.633	1.50	0.90	Uncorrected	Pro 6H	7/26/2016 0:00	10:35:37am	New	Sensor	07262016 - FSS Class 2.SSF
SU 3	0.04	36,488	396231.22	4566603.32	1288.402	1.30	0.70	Uncorrected	Pro 6H	7/26/2016 0:00	09:57:57am	New	Sensor	07262016 - FSS Class 2.SSF
SU 3	0.04	36,488	396238.19	4566611.5	1287.942	1.30	0.70	Uncorrected	Pro 6H	7/26/2016 0:00	10:13:34am	New	Sensor	07262016 - FSS Class 2.SSF
SU 3	0.04	36,487	396235.91	4566609.24	1287.602	1.40	0.80	Uncorrected	Pro 6H	7/26/2016 0:00	10:08:02am	New	Sensor	07262016 - FSS Class 2.SSF
SU 3	0.04	36,486	396242.02	4566616.18	1288.056	1.30	0.70	Uncorrected	Pro 6H	7/26/2016 0:00	10:18:35am	New	Sensor	07262016 - FSS Class 2.SSF
SU 3	0.04	36,485	396242.6	4566612.95	1287.578	1.50	0.90	Uncorrected	Pro 6H	7/26/2016 0:00	10:36:05am	New	Sensor	07262016 - FSS Class 2.SSF
SU 3	0.04	36,484	396240.89	4566616.47	1288.197	1.30	0.70	Uncorrected	Pro 6H	7/26/2016 0:00	10:19:00am	New	Sensor	07262016 - FSS Class 2.SSF
SU 3	0.04	36,483	396244.41	4566617.7	1288.085	1.30	0.70	Uncorrected	Pro 6H	7/26/2016 0:00	10:20:32am	New	Sensor	07262016 - FSS Class 2.SSF
SU 3	0.03	36,480	396242.18	4566617.8	1288.169	1.30	0.70	Uncorrected	Pro 6H	7/26/2016 0:00	10:20:52am	New	Sensor	07262016 - FSS Class 2.SSF
SU 3	0.03	36,480	396239.34	4566620.79	1288.328	1.30	0.70	Uncorrected	Pro 6H	7/26/2016 0:00	10:27:53am	New	Sensor	07262016 - FSS Class 2.SSF
SU 3	0.03	36,478	396231.58	4566603.61	1288.42	1.30	0.70	Uncorrected	Pro 6H	7/26/2016 0:00	09:57:52am	New	Sensor	07262016 - FSS Class 2.SSF
SU 3	0.03	36,478	396243.75	4566628.39	1287.746	1.50	0.90	Uncorrected	Pro 6H	7/26/2016 0:00	10:35:44am	New	Sensor	07262016 - FSS Class 2.SSF
SU 3	0.03	36,475	396244	4566627.94	1288.153	1.30	0.70	Uncorrected	Pro 6H	7/26/2016 0:00	10:24:44am	New	Sensor	07262016 - FSS Class 2.SSF
SU 3	0.03	36,474	396236.1	4566609.89	1287.501	1.40	0.80	Uncorrected	Pro 6H	7/26/2016 0:00	10:09:11am	New	Sensor	07262016 - FSS Class 2.SSF
SU 3	0.03	36,468	396239.62	4566608.02	1287.287	1.40	0.80	Uncorrected	Pro 6H	7/26/2016 0:00	10:04:21am	New	Sensor	07262016 - FSS Class 2.SSF
SU 3	0.03	36,464	396241.9	4566618.03	1288.161	1.30	0.70	Uncorrected	Pro 6H	7/26/2016 0:00	10:20:36am	New	Sensor	07262016 - FSS Class 2.SSF
SU 3	0.03	36,463	396234.85	4566608	1287.479	1.40	0.80	Uncorrected	Pro 6H	7/26/2016 0:00	10:05:38am	New	Sensor	07262016 - FSS Class 2.SSF
SU 3	0.03	36,462	396233.77	4566603.73	1288.22	1.30	0.70	Uncorrected	Pro 6H	7/26/2016 0:00	09:59:00am	New	Sensor	07262016 - FSS Class 2.SSF
SU 3	0.02	36,459	396242.06	4566611.04	1287.274	1.40	0.80	Uncorrected	Pro 6H	7/26/2016 0:00	10:09:43am	New	Sensor	07262016 - FSS Class 2.SSF
SU 3	0.02	36,454	396237.49	4566607.18	1287.296	1.40	0.80	Uncorrected	Pro 6H	7/26/2016 0:00	10:02:19am	New	Sensor	07262016 - FSS Class 2.SSF
SU 3	0.02	36,454	396239.27	4566608.04	1287.31	1.40	0.80	Uncorrected	Pro 6H	7/26/2016 0:00	10:03:43am	New	Sensor	07262016 - FSS Class 2.SSF
SU 3	0.02	36,446	396237.79	4566612.43	1287.762	1.30	0.70	Uncorrected	Pro 6H	7/26/2016 0:00	10:12:49am	New	Sensor	07262016 - FSS Class 2.SSF
SU 3	0.02	36,444	396236.77	4566604.46	1288.122	1.30	0.70	Uncorrected	Pro 6H	7/26/2016 0:00	09:59:04am	New	Sensor	07262016 - FSS Class 2.SSF

SU	Z-Score	CPM	Easting	Northing	MSL	PDOP	HDOP	CorrType	RcvrType	GPS_Date	GPS_Time	Update	FeatName	Datafile
SU 3	0.02	36,443	396239.01	4566610.97	1287.407	1.40	0.80	Uncorrected	Pro 6H	7/26/2016 0:00	10:10:56am	New	Sensor	07262016 - FSS Class 2.SSF
SU 3	0.02	36,443	396244.92	4566632.23	1288.046	1.30	0.70	Uncorrected	Pro 6H	7/26/2016 0:00	10:24:50am	New	Sensor	07262016 - FSS Class 2.SSF
SU 3	0.02	36,439	396241.59	4566616.97	1288.203	1.30	0.70	Uncorrected	Pro 6H	7/26/2016 0:00	10:20:00am	New	Sensor	07262016 - FSS Class 2.SSF
SU 3	0.01	36,437	396236.43	4566605.87	1287.803	1.50	0.90	Uncorrected	Pro 6H	7/26/2016 0:00	10:36:21am	New	Sensor	07262016 - FSS Class 2.SSF
SU 3	0.01	36,436	396244.06	4566625.81	1288.156	1.30	0.70	Uncorrected	Pro 6H	7/26/2016 0:00	10:24:41am	New	Sensor	07262016 - FSS Class 2.SSF
SU 3	0.01	36,431	396237.31	4566605.91	1287.785	1.50	0.90	Uncorrected	Pro 6H	7/26/2016 0:00	10:36:20am	New	Sensor	07262016 - FSS Class 2.SSF
SU 3	0.01	36,430	396233.16	4566604.99	1288.162	1.30	0.70	Uncorrected	Pro 6H	7/26/2016 0:00	10:00:17am	New	Sensor	07262016 - FSS Class 2.SSF
SU 3	0.01	36,428	396238.8	4566615.96	1288.458	1.30	0.70	Uncorrected	Pro 6H	7/26/2016 0:00	10:33:28am	New	Sensor	07262016 - FSS Class 2.SSF
SU 3	0.01	36,427	396237.31	4566608.57	1287.524	1.40	0.80	Uncorrected	Pro 6H	7/26/2016 0:00	10:06:42am	New	Sensor	07262016 - FSS Class 2.SSF
SU 3	0.01	36,425	396240.45	4566622.2	1288.238	1.30	0.70	Uncorrected	Pro 6H	7/26/2016 0:00	10:27:29am	New	Sensor	07262016 - FSS Class 2.SSF
SU 3	0.01	36,423	396241.61	4566623.51	1287.665	1.50	0.90	Uncorrected	Pro 6H	7/26/2016 0:00	10:35:52am	New	Sensor	07262016 - FSS Class 2.SSF
SU 3	0.01	36,421	396243	4566612.5	1287.819	1.30	0.70	Uncorrected	Pro 6H	7/26/2016 0:00	10:14:54am	New	Sensor	07262016 - FSS Class 2.SSF
SU 3	0.01	36,420	396241.05	4566612.56	1287.791	1.30	0.70	Uncorrected	Pro 6H	7/26/2016 0:00	10:14:02am	New	Sensor	07262016 - FSS Class 2.SSF
SU 3	0.01	36,416	396235.36	4566607.31	1287.427	1.40	0.80	Uncorrected	Pro 6H	7/26/2016 0:00	10:03:20am	New	Sensor	07262016 - FSS Class 2.SSF
SU 3	0.01	36,416	396244.24	4566644.77	1288.424	1.30	0.70	Uncorrected	Pro 6H	7/26/2016 0:00	10:23:48am	New	Sensor	07262016 - FSS Class 2.SSF
SU 3	0	36,414	396237.36	4566607.25	1288.447	1.30	0.70	Uncorrected	Pro 6H	7/26/2016 0:00	10:30:37am	New	Sensor	07262016 - FSS Class 2.SSF
SU 3	0	36,412	396242.28	4566616.26	1288.21	1.30	0.70	Uncorrected	Pro 6H	7/26/2016 0:00	10:19:02am	New	Sensor	07262016 - FSS Class 2.SSF
SU 3	0	36,409	396235.25	4566606.74	1287.473	1.40	0.80	Uncorrected	Pro 6H	7/26/2016 0:00	10:01:58am	New	Sensor	07262016 - FSS Class 2.SSF
SU 3	0	36,401	396235.15	4566606.49	1287.526	1.40	0.80	Uncorrected	Pro 6H	7/26/2016 0:00	10:01:20am	New	Sensor	07262016 - FSS Class 2.SSF
SU 3	0	36,400	396243.02	4566647.63	1288.525	1.30	0.70	Uncorrected	Pro 6H	7/26/2016 0:00	10:23:42am	New	Sensor	07262016 - FSS Class 2.SSF
SU 3	0	36,400	396239.87	4566610.76	1288.395	1.30	0.70	Uncorrected	Pro 6H	7/26/2016 0:00	10:31:20am	New	Sensor	07262016 - FSS Class 2.SSF
SU 3	0	36,399	396231.28	4566603.42	1288.334	1.30	0.70	Uncorrected	Pro 6H	7/26/2016 0:00	09:58:14am	New	Sensor	07262016 - FSS Class 2.SSF
SU 3	0	36,399	396243.07	4566647.8	1288.539	1.30	0.70	Uncorrected	Pro 6H	7/26/2016 0:00	10:23:41am	New	Sensor	07262016 - FSS Class 2.SSF
SU 3	0	36,399	396241.36	4566613.52	1288.33	1.30	0.70	Uncorrected	Pro 6H	7/26/2016 0:00	10:31:39am	New	Sensor	07262016 - FSS Class 2.SSF
SU 3	-0.01	36,394	396233.96	4566606.91	1287.512	1.40	0.80	Uncorrected	Pro 6H	7/26/2016 0:00	10:03:04am	New	Sensor	07262016 - FSS Class 2.SSF
SU 3	-0.01	36,394	396242.89	4566612.9	1288.334	1.30	0.70	Uncorrected	Pro 6H	7/26/2016 0:00	10:32:39am	New	Sensor	07262016 - FSS Class 2.SSF
SU 3	-0.01	36,392	396237.57	4566608.87	1288.464	1.30	0.70	Uncorrected	Pro 6H	7/26/2016 0:00	10:30:35am	New	Sensor	07262016 - FSS Class 2.SSF
SU 3	-0.01	36,391	396241.25	4566608.06	1288.284	1.30	0.70	Uncorrected	Pro 6H	7/26/2016 0:00	10:32:03am	New	Sensor	07262016 - FSS Class 2.SSF
SU 3	-0.01	36,389	396235.05	4566609.01	1287.591	1.40	0.80	Uncorrected	Pro 6H	7/26/2016 0:00	10:08:01am	New	Sensor	07262016 - FSS Class 2.SSF
SU 3	-0.01	36,385	396243.28	4566646.59	1288.508	1.30	0.70	Uncorrected	Pro 6H	7/26/2016 0:00	10:23:44am	New	Sensor	07262016 - FSS Class 2.SSF
SU 3	-0.01	36,382	396240.21	4566621.34	1288.227	1.30	0.70	Uncorrected	Pro 6H	7/26/2016 0:00	10:27:28am	New	Sensor	07262016 - FSS Class 2.SSF
SU 3	-0.01	36,381	396239.59	4566620.13	1287.706	1.50	0.90	Uncorrected	Pro 6H	7/26/2016 0:00	10:35:20am	New	Sensor	07262016 - FSS Class 2.SSF
SU 3	-0.01	36,379	396239.97	4566609.96	1287.296	1.40	0.80	Uncorrected	Pro 6H	7/26/2016 0:00	10:09:34am	New	Sensor	07262016 - FSS Class 2.SSF
SU 3	-0.01	36,379	396243.36	4566612.13	1287.821	1.30	0.70	Uncorrected	Pro 6H	7/26/2016 0:00	10:13:27am	New	Sensor	07262016 - FSS Class 2.SSF
SU 3	-0.01	36,377	396243.84	4566628.28	1288.167	1.30	0.70	Uncorrected	Pro 6H	7/26/2016 0:00	10:25:39am	New	Sensor	07262016 - FSS Class 2.SSF
SU 3	-0.01	36,373	396240.22	4566614.16	1287.924	1.30	0.70	Uncorrected	Pro 6H	7/26/2016 0:00	10:15:52am	New	Sensor	07262016 - FSS Class 2.SSF
SU 3	-0.02	36,371	396243.09	4566618.35	1288.265	1.30	0.70	Uncorrected	Pro 6H	7/26/2016 0:00	10:21:30am	New	Sensor	07262016 - FSS Class 2.SSF
SU 3	-0.02	36,371	396240.85	4566622.01	1288.181	1.30	0.70	Uncorrected	Pro 6H	7/26/2016 0:00	10:27:22am	New	Sensor	07262016 - FSS Class 2.SSF
SU 3	-0.02	36,370	396241.9	4566612.19	1287.82	1.30	0.70	Uncorrected	Pro 6H	7/26/2016 0:00	10:14:48am	New	Sensor	07262016 - FSS Class 2.SSF
SU 3	-0.02	36,369	396242.05	4566621.1	1288.337	1.30	0.70	Uncorrected	Pro 6H	7/26/2016 0:00	10:31:07am	New	Sensor	07262016 - FSS Class 2.SSF
SU 3	-0.02	36,367	396238.28	4566606	1288.415	1.30	0.70	Uncorrected	Pro 6H	7/26/2016 0:00	10:30:43am	New	Sensor	07262016 - FSS Class 2.SSF
SU 3	-0.02	36,364	396243.79	4566621.44	1288	1.30	0.70	Uncorrected	Pro 6H	7/26/2016 0:00	10:24:28am	New	Sensor	07262016 - FSS Class 2.SSF
SU 3	-0.02	36,364	396239.04	4566612.44	1288.365	1.30	0.70	Uncorrected	Pro 6H	7/26/2016 0:00	10:30:51am	New	Sensor	07262016 - FSS Class 2.SSF
SU 3	-0.02	36,363	396235.43	4566606.91	1287.465	1.40	0.80	Uncorrected	Pro 6H	7/26/2016 0:00	10:02:22am	New	Sensor	07262016 - FSS Class 2.SSF
SU 3	-0.02	36,363	396241.02	4566613.86	1287.88	1.30	0.70	Uncorrected	Pro 6H	7/26/2016 0:00	10:15:53am	New	Sensor	07262016 - FSS Class 2.SSF
SU 3	-0.02	36,362	396239.61	4566615.47	1288.364	1.30	0.70	Uncorrected	Pro 6H	7/26/2016 0:00	10:30:55am	New	Sensor	07262016 - FSS Class 2.SSF
SU 3	-0.02	36,358	396238.27	4566610.12	1287.488	1.40	0.80	Uncorrected	Pro 6H	7/26/2016 0:00	10:09:08am	New	Sensor	07262016 - FSS Class 2.SSF
SU 3	-0.02	36,356	396238.35	4566606.88	1287.389	1.40	0.80	Uncorrected	Pro 6H	7/26/2016 0:00	10:01:24am	New	Sensor	07262016 - FSS Class 2.SSF
SU 3	-0.02	36,355	396238.91	4566610.24	1287.412	1.40	0.80	Uncorrected	Pro 6H	7/26/2016 0:00	10:09:07am	New	Sensor	07262016 - FSS Class 2.SSF
SU 3	-0.02	36,355	396239.04	4566619.27	1288.461	1.30	0.70	Uncorrected	Pro 6H	7/26/2016 0:00	10:30:22am	New	Sensor	07262016 - FSS Class 2.SSF
SU 3	-0.02	36,354	396238.79	4566619.38	1288.394	1.30	0.70	Uncorrected	Pro 6H	7/26/2016 0:00	10:21:49am	New	Sensor	07262016 - FSS Class 2.SSF
SU 3	-0.02	36,353	396243.3	4566609.08	1287.303	1.40	0.80	Uncorrected	Pro 6H	7/26/2016 0:00	10:06:08am	New	Sensor	07262016 - FSS Class 2.SSF

SU	Z-Score	CPM	Easting	Northing	MSL	PDOP	HDOP	CorrType	RcvrType	GPS_Date	GPS_Time	Update	FeatName	Datafile
SU 3	-0.02	36,352	396240.37	4566606.38	1287.899	1.30	0.70	Uncorrected	Pro 6H	7/26/2016 0:00	10:00:06am	New	Sensor	07262016 - FSS Class 2.SSF
SU 3	-0.02	36,351	396242.16	4566613.63	1288.306	1.30	0.70	Uncorrected	Pro 6H	7/26/2016 0:00	10:31:56am	New	Sensor	07262016 - FSS Class 2.SSF
SU 3	-0.03	36,349	396242.86	4566615.35	1288.014	1.30	0.70	Uncorrected	Pro 6H	7/26/2016 0:00	10:18:28am	New	Sensor	07262016 - FSS Class 2.SSF
SU 3	-0.03	36,348	396241.17	4566612.14	1287.634	1.30	0.70	Uncorrected	Pro 6H	7/26/2016 0:00	10:12:11am	New	Sensor	07262016 - FSS Class 2.SSF
SU 3	-0.03	36,348	396243.11	4566624.22	1288.157	1.30	0.70	Uncorrected	Pro 6H	7/26/2016 0:00	10:25:34am	New	Sensor	07262016 - FSS Class 2.SSF
SU 3	-0.03	36,347	396240.15	4566613	1287.829	1.30	0.70	Uncorrected	Pro 6H	7/26/2016 0:00	10:15:04am	New	Sensor	07262016 - FSS Class 2.SSF
SU 3	-0.03	36,347	396239.53	4566619.06	1288.234	1.30	0.70	Uncorrected	Pro 6H	7/26/2016 0:00	10:21:08am	New	Sensor	07262016 - FSS Class 2.SSF
SU 3	-0.03	36,347	396244.47	4566629.25	1288.025	1.30	0.70	Uncorrected	Pro 6H	7/26/2016 0:00	10:24:17am	New	Sensor	07262016 - FSS Class 2.SSF
SU 3	-0.03	36,344	396245.51	4566635.88	1288.149	1.30	0.70	Uncorrected	Pro 6H	7/26/2016 0:00	10:24:55am	New	Sensor	07262016 - FSS Class 2.SSF
SU 3	-0.03	36,342	396243.2	4566608.34	1287.23	1.40	0.80	Uncorrected	Pro 6H	7/26/2016 0:00	10:04:36am	New	Sensor	07262016 - FSS Class 2.SSF
SU 3	-0.03	36,339	396234.15	4566605.49	1287.705	1.40	0.80	Uncorrected	Pro 6H	7/26/2016 0:00	10:00:31am	New	Sensor	07262016 - FSS Class 2.SSF
SU 3	-0.03	36,339	396238.34	4566617.68	1288.298	1.30	0.70	Uncorrected	Pro 6H	7/26/2016 0:00	10:20:14am	New	Sensor	07262016 - FSS Class 2.SSF
SU 3	-0.03	36,339	396244.41	4566620.89	1288.051	1.30	0.70	Uncorrected	Pro 6H	7/26/2016 0:00	10:22:53am	New	Sensor	07262016 - FSS Class 2.SSF
SU 3	-0.03	36,337	396239.62	4566614.61	1287.764	1.30	0.70	Uncorrected	Pro 6H	7/26/2016 0:00	10:16:50am	New	Sensor	07262016 - FSS Class 2.SSF
SU 3	-0.04	36,327	396238.36	4566607.32	1287.327	1.40	0.80	Uncorrected	Pro 6H	7/26/2016 0:00	10:03:24am	New	Sensor	07262016 - FSS Class 2.SSF
SU 3	-0.04	36,326	396236.99	4566606.78	1287.462	1.40	0.80	Uncorrected	Pro 6H	7/26/2016 0:00	10:01:41am	New	Sensor	07262016 - FSS Class 2.SSF
SU 3	-0.04	36,314	396240.41	4566618.29	1288.178	1.30	0.70	Uncorrected	Pro 6H	7/26/2016 0:00	10:20:38am	New	Sensor	07262016 - FSS Class 2.SSF
SU 3	-0.05	36,299	396243.6	4566607.6	1287.299	1.40	0.80	Uncorrected	Pro 6H	7/26/2016 0:00	10:02:49am	New	Sensor	07262016 - FSS Class 2.SSF
SU 3	-0.05	36,297	396240.44	4566610.72	1287.335	1.40	0.80	Uncorrected	Pro 6H	7/26/2016 0:00	10:10:58am	New	Sensor	07262016 - FSS Class 2.SSF
SU 3	-0.05	36,294	396235.51	4566606.23	1287.566	1.40	0.80	Uncorrected	Pro 6H	7/26/2016 0:00	10:00:58am	New	Sensor	07262016 - FSS Class 2.SSF
SU 3	-0.05	36,293	396231.34	4566603.47	1288.343	1.30	0.70	Uncorrected	Pro 6H	7/26/2016 0:00	09:58:05am	New	Sensor	07262016 - FSS Class 2.SSF
SU 3	-0.05	36,293	396241.39	4566611.84	1287.653	1.30	0.70	Uncorrected	Pro 6H	7/26/2016 0:00	10:13:06am	New	Sensor	07262016 - FSS Class 2.SSF
SU 3	-0.05	36,292	396242.07	4566607.64	1288.292	1.30	0.70	Uncorrected	Pro 6H	7/26/2016 0:00	10:32:11am	New	Sensor	07262016 - FSS Class 2.SSF
SU 3	-0.05	36,287	396242.79	4566622.49	1288.262	1.30	0.70	Uncorrected	Pro 6H	7/26/2016 0:00	10:26:08am	New	Sensor	07262016 - FSS Class 2.SSF
SU 3	-0.06	36,285	396239.01	4566613.93	1287.795	1.30	0.70	Uncorrected	Pro 6H	7/26/2016 0:00	10:15:35am	New	Sensor	07262016 - FSS Class 2.SSF
SU 3	-0.06	36,284	396233.87	4566606.95	1288.205	1.50	0.90	Uncorrected	Pro 6H	7/26/2016 0:00	10:33:54am	New	Sensor	07262016 - FSS Class 2.SSF
SU 3	-0.06	36,283	396243.67	4566618.14	1288.164	1.30	0.70	Uncorrected	Pro 6H	7/26/2016 0:00	10:20:59am	New	Sensor	07262016 - FSS Class 2.SSF
SU 3	-0.06	36,282	396243.64	4566627.6	1288.244	1.30	0.70	Uncorrected	Pro 6H	7/26/2016 0:00	10:26:01am	New	Sensor	07262016 - FSS Class 2.SSF
SU 3	-0.06	36,280	396231.32	4566603.45	1288.378	1.30	0.70	Uncorrected	Pro 6H	7/26/2016 0:00	09:58:02am	New	Sensor	07262016 - FSS Class 2.SSF
SU 3	-0.06	36,280	396239.49	4566607.15	1287.331	1.40	0.80	Uncorrected	Pro 6H	7/26/2016 0:00	10:01:38am	New	Sensor	07262016 - FSS Class 2.SSF
SU 3	-0.06	36,276	396238.48	4566607.54	1287.377	1.40	0.80	Uncorrected	Pro 6H	7/26/2016 0:00	10:02:58am	New	Sensor	07262016 - FSS Class 2.SSF
SU 3	-0.06	36,275	396238.29	4566608.61	1287.429	1.40	0.80	Uncorrected	Pro 6H	7/26/2016 0:00	10:06:14am	New	Sensor	07262016 - FSS Class 2.SSF
SU 3	-0.06	36,274	396240.67	4566619.16	1288.357	1.30	0.70	Uncorrected	Pro 6H	7/26/2016 0:00	10:31:00am	New	Sensor	07262016 - FSS Class 2.SSF
SU 3	-0.06	36,273	396240.43	4566614.51	1287.69	1.30	0.70	Uncorrected	Pro 6H	7/26/2016 0:00	10:16:53am	New	Sensor	07262016 - FSS Class 2.SSF
SU 3	-0.06	36,272	396234.51	4566604.36	1288.566	1.50	0.90	Uncorrected	Pro 6H	7/26/2016 0:00	10:33:49am	New	Sensor	07262016 - FSS Class 2.SSF
SU 3	-0.07	36,244	396243.47	4566615.8	1288.381	1.30	0.70	Uncorrected	Pro 6H	7/26/2016 0:00	10:32:35am	New	Sensor	07262016 - FSS Class 2.SSF
SU 3	-0.08	36,240	396239.68	4566620.06	1288.365	1.30	0.70	Uncorrected	Pro 6H	7/26/2016 0:00	10:28:26am	New	Sensor	07262016 - FSS Class 2.SSF
SU 3	-0.08	36,234	396236.85	4566608.43	1287.462	1.40	0.80	Uncorrected	Pro 6H	7/26/2016 0:00	10:06:16am	New	Sensor	07262016 - FSS Class 2.SSF
SU 3	-0.08	36,234	396244.26	4566610.71	1287.299	1.40	0.80	Uncorrected	Pro 6H	7/26/2016 0:00	10:09:40am	New	Sensor	07262016 - FSS Class 2.SSF
SU 3	-0.08	36,233	396240.25	4566619.55	1288.308	1.30	0.70	Uncorrected	Pro 6H	7/26/2016 0:00	10:22:06am	New	Sensor	07262016 - FSS Class 2.SSF
SU 3	-0.08	36,228	396243.02	4566626.07	1288.145	1.30	0.70	Uncorrected	Pro 6H	7/26/2016 0:00	10:26:50am	New	Sensor	07262016 - FSS Class 2.SSF
SU 3	-0.08	36,227	396231.97	4566604.12	1288.287	1.30	0.70	Uncorrected	Pro 6H	7/26/2016 0:00	09:59:44am	New	Sensor	07262016 - FSS Class 2.SSF
SU 3	-0.08	36,227	396240.2	4566620.96	1288.261	1.30	0.70	Uncorrected	Pro 6H	7/26/2016 0:00	10:28:16am	New	Sensor	07262016 - FSS Class 2.SSF
SU 3	-0.08	36,222	396243.45	4566622.45	1288.234	1.30	0.70	Uncorrected	Pro 6H	7/26/2016 0:00	10:24:37am	New	Sensor	07262016 - FSS Class 2.SSF
SU 3	-0.09	36,219	396242.43	4566621.88	1288.192	1.30	0.70	Uncorrected	Pro 6H	7/26/2016 0:00	10:25:31am	New	Sensor	07262016 - FSS Class 2.SSF
SU 3	-0.09	36,216	396238.96	4566611.39	1287.707	1.30	0.70	Uncorrected	Pro 6H	7/26/2016 0:00	10:11:26am	New	Sensor	07262016 - FSS Class 2.SSF
SU 3	-0.09	36,216	396240.14	4566618.68	1288.246	1.30	0.70	Uncorrected	Pro 6H	7/26/2016 0:00	10:21:25am	New	Sensor	07262016 - FSS Class 2.SSF
SU 3	-0.09	36,214	396242	4566605.48	1287.866	1.30	0.70	Uncorrected	Pro 6H	7/26/2016 0:00	09:59:11am	New	Sensor	07262016 - FSS Class 2.SSF
SU 3	-0.09	36,211	396237.76	4566606.69	1287.527	1.40	0.80	Uncorrected	Pro 6H	7/26/2016 0:00	10:00:55am	New	Sensor	07262016 - FSS Class 2.SSF
SU 3	-0.09	36,206	396240.01	4566617.34	1288.09	1.30	0.70	Uncorrected	Pro 6H	7/26/2016 0:00	10:19:26am	New	Sensor	07262016 - FSS Class 2.SSF
SU 3	-0.09	36,205	396236.96	4566610.92	1287.5	1.40	0.80	Uncorrected	Pro 6H	7/26/2016 0:00	10:10:39am	New	Sensor	07262016 - FSS Class 2.SSF
SU 3	-0.09	36,205	396241.8	4566620.66	1288.17	1.30	0.70	Uncorrected	Pro 6H	7/26/2016 0:00	10:26:59am	New	Sensor	07262016 - FSS Class 2.SSF

SU	Z-Score	CPM	Easting	Northing	MSL	PDOP	HDOP	CorrType	RcvrType	GPS_Date	GPS_Time	Update	FeatName	Datafile
SU 3	-0.09	36,200	396243.08	4566607.54	1287.274	1.40	0.80	Uncorrected	Pro 6H	7/26/2016 0:00	10:03:35am	New	Sensor	07262016 - FSS Class 2.SSF
SU 3	-0.1	36,198	396239.46	4566620	1287.71	1.50	0.90	Uncorrected	Pro 6H	7/26/2016 0:00	10:35:27am	New	Sensor	07262016 - FSS Class 2.SSF
SU 3	-0.1	36,197	396239.53	4566609.09	1288.374	1.30	0.70	Uncorrected	Pro 6H	7/26/2016 0:00	10:31:22am	New	Sensor	07262016 - FSS Class 2.SSF
SU 3	-0.1	36,189	396238.06	4566605.29	1287.985	1.30	0.70	Uncorrected	Pro 6H	7/26/2016 0:00	09:59:53am	New	Sensor	07262016 - FSS Class 2.SSF
SU 3	-0.1	36,182	396232.46	4566603.96	1288.236	1.30	0.70	Uncorrected	Pro 6H	7/26/2016 0:00	09:59:31am	New	Sensor	07262016 - FSS Class 2.SSF
SU 3	-0.1	36,180	396239.18	4566607.16	1287.326	1.40	0.80	Uncorrected	Pro 6H	7/26/2016 0:00	10:02:03am	New	Sensor	07262016 - FSS Class 2.SSF
SU 3	-0.1	36,180	396240.39	4566608.39	1287.356	1.40	0.80	Uncorrected	Pro 6H	7/26/2016 0:00	10:06:46am	New	Sensor	07262016 - FSS Class 2.SSF
SU 3	-0.11	36,177	396237.65	4566608.17	1287.383	1.40	0.80	Uncorrected	Pro 6H	7/26/2016 0:00	10:05:58am	New	Sensor	07262016 - FSS Class 2.SSF
SU 3	-0.11	36,174	396233.12	4566606.35	1287.62	1.40	0.80	Uncorrected	Pro 6H	7/26/2016 0:00	10:01:46am	New	Sensor	07262016 - FSS Class 2.SSF
SU 3	-0.11	36,171	396233.03	4566603.68	1288.224	1.30	0.70	Uncorrected	Pro 6H	7/26/2016 0:00	09:59:00am	New	Sensor	07262016 - FSS Class 2.SSF
SU 3	-0.11	36,171	396240.52	4566617.67	1288.48	1.30	0.70	Uncorrected	Pro 6H	7/26/2016 0:00	10:33:25am	New	Sensor	07262016 - FSS Class 2.SSF
SU 3	-0.11	36,170	396240.13	4566611.98	1287.777	1.30	0.70	Uncorrected	Pro 6H	7/26/2016 0:00	10:13:50am	New	Sensor	07262016 - FSS Class 2.SSF
SU 3	-0.11	36,169	396240.57	4566607.79	1287.298	1.40	0.80	Uncorrected	Pro 6H	7/26/2016 0:00	10:03:30am	New	Sensor	07262016 - FSS Class 2.SSF
SU 3	-0.11	36,168	396239.46	4566618.45	1288.21	1.30	0.70	Uncorrected	Pro 6H	7/26/2016 0:00	10:20:39am	New	Sensor	07262016 - FSS Class 2.SSF
SU 3	-0.11	36,168	396239.46	4566620.13	1287.753	1.50	0.90	Uncorrected	Pro 6H	7/26/2016 0:00	10:35:25am	New	Sensor	07262016 - FSS Class 2.SSF
SU 3	-0.11	36,165	396238.3	4566607.83	1287.392	1.40	0.80	Uncorrected	Pro 6H	7/26/2016 0:00	10:04:19am	New	Sensor	07262016 - FSS Class 2.SSF
SU 3	-0.11	36,162	396236.08	4566606.78	1287.379	1.40	0.80	Uncorrected	Pro 6H	7/26/2016 0:00	10:01:59am	New	Sensor	07262016 - FSS Class 2.SSF
SU 3	-0.11	36,161	396243.34	4566607.1	1287.426	1.40	0.80	Uncorrected	Pro 6H	7/26/2016 0:00	10:00:44am	New	Sensor	07262016 - FSS Class 2.SSF
SU 3	-0.11	36,161	396238.41	4566612.14	1287.745	1.30	0.70	Uncorrected	Pro 6H	7/26/2016 0:00	10:13:02am	New	Sensor	07262016 - FSS Class 2.SSF
SU 3	-0.11	36,161	396242.9	4566618.37	1288.342	1.30	0.70	Uncorrected	Pro 6H	7/26/2016 0:00	10:21:55am	New	Sensor	07262016 - FSS Class 2.SSF
SU 3	-0.11	36,159	396244.45	4566620.09	1288.132	1.30	0.70	Uncorrected	Pro 6H	7/26/2016 0:00	10:22:52am	New	Sensor	07262016 - FSS Class 2.SSF
SU 3	-0.12	36,146	396242.25	4566610.57	1287.438	1.40	0.80	Uncorrected	Pro 6H	7/26/2016 0:00	10:08:16am	New	Sensor	07262016 - FSS Class 2.SSF
SU 3	-0.12	36,146	396239.44	4566620.21	1287.737	1.50	0.90	Uncorrected	Pro 6H	7/26/2016 0:00	10:35:17am	New	Sensor	07262016 - FSS Class 2.SSF
SU 3	-0.12	36,143	396238.69	4566616.67	1288.17	1.30	0.70	Uncorrected	Pro 6H	7/26/2016 0:00	10:18:57am	New	Sensor	07262016 - FSS Class 2.SSF
SU 3	-0.12	36,139	396242.16	4566619.53	1288.288	1.30	0.70	Uncorrected	Pro 6H	7/26/2016 0:00	10:21:36am	New	Sensor	07262016 - FSS Class 2.SSF
SU 3	-0.13	36,132	396240.68	4566607.67	1287.304	1.40	0.80	Uncorrected	Pro 6H	7/26/2016 0:00	10:03:31am	New	Sensor	07262016 - FSS Class 2.SSF
SU 3	-0.13	36,130	396236.88	4566606.94	1287.358	1.40	0.80	Uncorrected	Pro 6H	7/26/2016 0:00	10:02:00am	New	Sensor	07262016 - FSS Class 2.SSF
SU 3	-0.13	36,127	396239.52	4566614.61	1288.346	1.30	0.70	Uncorrected	Pro 6H	7/26/2016 0:00	10:30:54am	New	Sensor	07262016 - FSS Class 2.SSF
SU 3	-0.13	36,125	396243.44	4566607.85	1287.246	1.40	0.80	Uncorrected	Pro 6H	7/26/2016 0:00	10:04:29am	New	Sensor	07262016 - FSS Class 2.SSF
SU 3	-0.13	36,124	396239.77	4566612.36	1287.924	1.30	0.70	Uncorrected	Pro 6H	7/26/2016 0:00	10:14:33am	New	Sensor	07262016 - FSS Class 2.SSF
SU 3	-0.13	36,120	396239.91	4566607	1287.383	1.40	0.80	Uncorrected	Pro 6H	7/26/2016 0:00	10:01:26am	New	Sensor	07262016 - FSS Class 2.SSF
SU 3	-0.13	36,120	396243.46	4566620.1	1288.011	1.30	0.70	Uncorrected	Pro 6H	7/26/2016 0:00	10:24:30am	New	Sensor	07262016 - FSS Class 2.SSF
SU 3	-0.13	36,117	396241.9	4566610.5	1287.354	1.40	0.80	Uncorrected	Pro 6H	7/26/2016 0:00	10:10:33am	New	Sensor	07262016 - FSS Class 2.SSF
SU 3	-0.14	36,112	396243.91	4566611.37	1287.697	1.30	0.70	Uncorrected	Pro 6H	7/26/2016 0:00	10:11:36am	New	Sensor	07262016 - FSS Class 2.SSF
SU 3	-0.14	36,112	396246.05	4566639.34	1288.189	1.30	0.70	Uncorrected	Pro 6H	7/26/2016 0:00	10:23:18am	New	Sensor	07262016 - FSS Class 2.SSF
SU 3	-0.14	36,111	396245.78	4566637.12	1288.173	1.30	0.70	Uncorrected	Pro 6H	7/26/2016 0:00	10:24:57am	New	Sensor	07262016 - FSS Class 2.SSF
SU 3	-0.14	36,110	396242.62	4566612.46	1287.724	1.30	0.70	Uncorrected	Pro 6H	7/26/2016 0:00	10:12:42am	New	Sensor	07262016 - FSS Class 2.SSF
SU 3	-0.14	36,109	396241.82	4566607.73	1287.218	1.40	0.80	Uncorrected	Pro 6H	7/26/2016 0:00	10:02:47am	New	Sensor	07262016 - FSS Class 2.SSF
SU 3	-0.14	36,109	396237.81	4566612.32	1287.863	1.30	0.70	Uncorrected	Pro 6H	7/26/2016 0:00	10:14:06am	New	Sensor	07262016 - FSS Class 2.SSF
SU 3	-0.14	36,108	396231.57	4566603.66	1288.486	1.30	0.70	Uncorrected	Pro 6H	7/26/2016 0:00	09:57:44am	New	Sensor	07262016 - FSS Class 2.SSF
SU 3	-0.14	36,104	396243.99	4566610.25	1287.417	1.40	0.80	Uncorrected	Pro 6H	7/26/2016 0:00	10:10:29am	New	Sensor	07262016 - FSS Class 2.SSF
SU 3	-0.14	36,098	396243.98	4566627.72	1287.669	1.50	0.90	Uncorrected	Pro 6H	7/26/2016 0:00	10:35:42am	New	Sensor	07262016 - FSS Class 2.SSF
SU 3	-0.14	36,097	396240.98	4566607.38	1288.264	1.30	0.70	Uncorrected	Pro 6H	7/26/2016 0:00	10:32:04am	New	Sensor	07262016 - FSS Class 2.SSF
SU 3	-0.14	36,095	396243.21	4566607.98	1287.328	1.40	0.80	Uncorrected	Pro 6H	7/26/2016 0:00	10:05:22am	New	Sensor	07262016 - FSS Class 2.SSF
SU 3	-0.14	36,095	396242.77	4566605.86	1288.425	1.30	0.70	Uncorrected	Pro 6H	7/26/2016 0:00	10:32:49am	New	Sensor	07262016 - FSS Class 2.SSF
SU 3	-0.15	36,089	396239.96	4566620.11	1288.299	1.30	0.70	Uncorrected	Pro 6H	7/26/2016 0:00	10:28:18am	New	Sensor	07262016 - FSS Class 2.SSF
SU 3	-0.15	36,088	396243.09	4566615.2	1287.582	1.30	0.70	Uncorrected	Pro 6H	7/26/2016 0:00	10:17:39am	New	Sensor	07262016 - FSS Class 2.SSF
SU 3	-0.15	36,079	396236.82	4566607.82	1287.413	1.40	0.80	Uncorrected	Pro 6H	7/26/2016 0:00	10:04:45am	New	Sensor	07262016 - FSS Class 2.SSF
SU 3	-0.15	36,078	396238.61	4566612.41	1287.789	1.30	0.70	Uncorrected	Pro 6H	7/26/2016 0:00	10:14:05am	New	Sensor	07262016 - FSS Class 2.SSF
SU 3	-0.15	36,076	396239.65	4566616.11	1287.912	1.30	0.70	Uncorrected	Pro 6H	7/26/2016 0:00	10:18:23am	New	Sensor	07262016 - FSS Class 2.SSF
SU 3	-0.15	36,075	396233.41	4566605.46	1287.798	1.40	0.80	Uncorrected	Pro 6H	7/26/2016 0:00	10:00:30am	New	Sensor	07262016 - FSS Class 2.SSF
SU 3	-0.15	36,075	396233.25	4566605.96	1287.73	1.40	0.80	Uncorrected	Pro 6H	7/26/2016 0:00	10:01:01am	New	Sensor	07262016 - FSS Class 2.SSF

SU	Z-Score	CPM	Easting	Northing	MSL	PDOP	HDOP	CorrType	RcvrType	GPS_Date	GPS_Time	Update	FeatName	Datafile
SU 3	-0.15	36,075	396243.15	4566607.74	1287.205	1.40	0.80	Uncorrected	Pro 6H	7/26/2016 0:00	10:01:33am	New	Sensor	07262016 - FSS Class 2.SSF
SU 3	-0.15	36,075	396240.75	4566615.34	1287.602	1.30	0.70	Uncorrected	Pro 6H	7/26/2016 0:00	10:17:58am	New	Sensor	07262016 - FSS Class 2.SSF
SU 3	-0.15	36,071	396238.33	4566609.87	1287.33	1.40	0.80	Uncorrected	Pro 6H	7/26/2016 0:00	10:09:32am	New	Sensor	07262016 - FSS Class 2.SSF
SU 3	-0.15	36,070	396238.59	4566607.12	1287.357	1.40	0.80	Uncorrected	Pro 6H	7/26/2016 0:00	10:01:39am	New	Sensor	07262016 - FSS Class 2.SSF
SU 3	-0.15	36,070	396241.71	4566610.44	1287.515	1.40	0.80	Uncorrected	Pro 6H	7/26/2016 0:00	10:08:25am	New	Sensor	07262016 - FSS Class 2.SSF
SU 3	-0.16	36,063	396239.53	4566620.07	1287.701	1.50	0.90	Uncorrected	Pro 6H	7/26/2016 0:00	10:35:15am	New	Sensor	07262016 - FSS Class 2.SSF
SU 3	-0.16	36,058	396245.33	4566635.1	1288.123	1.30	0.70	Uncorrected	Pro 6H	7/26/2016 0:00	10:24:54am	New	Sensor	07262016 - FSS Class 2.SSF
SU 3	-0.16	36,057	396242.14	4566618.7	1288.3	1.30	0.70	Uncorrected	Pro 6H	7/26/2016 0:00	10:21:28am	New	Sensor	07262016 - FSS Class 2.SSF
SU 3	-0.16	36,057	396242.23	4566619.04	1288.282	1.30	0.70	Uncorrected	Pro 6H	7/26/2016 0:00	10:22:03am	New	Sensor	07262016 - FSS Class 2.SSF
SU 3	-0.16	36,057	396238.3	4566618.32	1288.303	1.30	0.70	Uncorrected	Pro 6H	7/26/2016 0:00	10:29:22am	New	Sensor	07262016 - FSS Class 2.SSF
SU 3	-0.16	36,052	396242.07	4566609.45	1287.389	1.40	0.80	Uncorrected	Pro 6H	7/26/2016 0:00	10:06:55am	New	Sensor	07262016 - FSS Class 2.SSF
SU 3	-0.16	36,050	396243.38	4566621.75	1288.221	1.30	0.70	Uncorrected	Pro 6H	7/26/2016 0:00	10:24:36am	New	Sensor	07262016 - FSS Class 2.SSF
SU 3	-0.16	36,050	396241.88	4566609.73	1288.351	1.30	0.70	Uncorrected	Pro 6H	7/26/2016 0:00	10:32:43am	New	Sensor	07262016 - FSS Class 2.SSF
SU 3	-0.16	36,050	396243.88	4566614.7	1288.416	1.30	0.70	Uncorrected	Pro 6H	7/26/2016 0:00	10:33:01am	New	Sensor	07262016 - FSS Class 2.SSF
SU 3	-0.16	36,049	396242.78	4566608.36	1287.241	1.40	0.80	Uncorrected	Pro 6H	7/26/2016 0:00	10:02:52am	New	Sensor	07262016 - FSS Class 2.SSF
SU 3	-0.17	36,047	396232.54	4566604.89	1288.198	1.30	0.70	Uncorrected	Pro 6H	7/26/2016 0:00	10:00:18am	New	Sensor	07262016 - FSS Class 2.SSF
SU 3	-0.17	36,045	396231.77	4566603.94	1288.255	1.30	0.70	Uncorrected	Pro 6H	7/26/2016 0:00	09:59:32am	New	Sensor	07262016 - FSS Class 2.SSF
SU 3	-0.17	36,044	396242.66	4566618.48	1288.295	1.30	0.70	Uncorrected	Pro 6H	7/26/2016 0:00	10:21:29am	New	Sensor	07262016 - FSS Class 2.SSF
SU 3	-0.17	36,037	396242.01	4566621.86	1288.353	1.30	0.70	Uncorrected	Pro 6H	7/26/2016 0:00	10:31:06am	New	Sensor	07262016 - FSS Class 2.SSF
SU 3	-0.17	36,035	396241.59	4566608.07	1287.268	1.40	0.80	Uncorrected	Pro 6H	7/26/2016 0:00	10:04:24am	New	Sensor	07262016 - FSS Class 2.SSF
SU 3	-0.17	36,029	396239.38	4566606.53	1288.427	1.30	0.70	Uncorrected	Pro 6H	7/26/2016 0:00	10:31:25am	New	Sensor	07262016 - FSS Class 2.SSF
SU 3	-0.17	36,028	396239.14	4566606.98	1287.451	1.40	0.80	Uncorrected	Pro 6H	7/26/2016 0:00	10:00:53am	New	Sensor	07262016 - FSS Class 2.SSF
SU 3	-0.17	36,026	396238.28	4566611.22	1287.699	1.30	0.70	Uncorrected	Pro 6H	7/26/2016 0:00	10:11:25am	New	Sensor	07262016 - FSS Class 2.SSF
SU 3	-0.18	36,025	396242.38	4566611.82	1287.76	1.30	0.70	Uncorrected	Pro 6H	7/26/2016 0:00	10:13:53am	New	Sensor	07262016 - FSS Class 2.SSF
SU 3	-0.18	36,023	396241.92	4566612.04	1287.867	1.30	0.70	Uncorrected	Pro 6H	7/26/2016 0:00	10:13:29am	New	Sensor	07262016 - FSS Class 2.SSF
SU 3	-0.18	36,023	396242.78	4566616.14	1288.094	1.30	0.70	Uncorrected	Pro 6H	7/26/2016 0:00	10:18:34am	New	Sensor	07262016 - FSS Class 2.SSF
SU 3	-0.18	36,022	396237.02	4566606.48	1287.55	1.40	0.80	Uncorrected	Pro 6H	7/26/2016 0:00	10:00:56am	New	Sensor	07262016 - FSS Class 2.SSF
SU 3	-0.18	36,020	396243.99	4566615.87	1288.105	1.30	0.70	Uncorrected	Pro 6H	7/26/2016 0:00	10:18:32am	New	Sensor	07262016 - FSS Class 2.SSF
SU 3	-0.18	36,017	396241.46	4566608.07	1287.242	1.40	0.80	Uncorrected	Pro 6H	7/26/2016 0:00	10:03:40am	New	Sensor	07262016 - FSS Class 2.SSF
SU 3	-0.18	36,016	396240.12	4566616.47	1288.147	1.30	0.70	Uncorrected	Pro 6H	7/26/2016 0:00	10:18:59am	New	Sensor	07262016 - FSS Class 2.SSF
SU 3	-0.18	36,015	396239.85	4566607.13	1287.275	1.40	0.80	Uncorrected	Pro 6H	7/26/2016 0:00	10:02:04am	New	Sensor	07262016 - FSS Class 2.SSF
SU 3	-0.18	36,015	396241.01	4566608.63	1288.318	1.30	0.70	Uncorrected	Pro 6H	7/26/2016 0:00	10:31:32am	New	Sensor	07262016 - FSS Class 2.SSF
SU 3	-0.18	36,014	396243.35	4566623.26	1288.118	1.30	0.70	Uncorrected	Pro 6H	7/26/2016 0:00	10:25:19am	New	Sensor	07262016 - FSS Class 2.SSF
SU 3	-0.18	36,013	396243.97	4566608.1	1287.356	1.40	0.80	Uncorrected	Pro 6H	7/26/2016 0:00	10:05:24am	New	Sensor	07262016 - FSS Class 2.SSF
SU 3	-0.18	36,010	396237.67	4566609.6	1288.494	1.30	0.70	Uncorrected	Pro 6H	7/26/2016 0:00	10:30:34am	New	Sensor	07262016 - FSS Class 2.SSF
SU 3	-0.18	36,006	396242.57	4566614.18	1287.616	1.30	0.70	Uncorrected	Pro 6H	7/26/2016 0:00	10:16:56am	New	Sensor	07262016 - FSS Class 2.SSF
SU 3	-0.18	36,006	396243.05	4566647.87	1287.719	1.30	0.70	Uncorrected	Pro 6H	7/26/2016 0:00	10:23:35am	New	Sensor	07262016 - FSS Class 2.SSF
SU 3	-0.18	36,005	396242.31	4566615.5	1287.598	1.30	0.70	Uncorrected	Pro 6H	7/26/2016 0:00	10:18:07am	New	Sensor	07262016 - FSS Class 2.SSF
SU 3	-0.19	36,001	396236.39	4566609.27	1287.533	1.40	0.80	Uncorrected	Pro 6H	7/26/2016 0:00	10:07:12am	New	Sensor	07262016 - FSS Class 2.SSF
SU 3	-0.19	35,998	396241.78	4566606.06	1288.316	1.30	0.70	Uncorrected	Pro 6H	7/26/2016 0:00	10:32:09am	New	Sensor	07262016 - FSS Class 2.SSF
SU 3	-0.19	35,997	396240.42	4566612.12	1287.654	1.30	0.70	Uncorrected	Pro 6H	7/26/2016 0:00	10:12:12am	New	Sensor	07262016 - FSS Class 2.SSF
SU 3	-0.19	35,996	396245.09	4566642.66	1288.266	1.30	0.70	Uncorrected	Pro 6H	7/26/2016 0:00	10:23:23am	New	Sensor	07262016 - FSS Class 2.SSF
SU 3	-0.19	35,996	396244.46	4566628.51	1288.012	1.30	0.70	Uncorrected	Pro 6H	7/26/2016 0:00	10:24:18am	New	Sensor	07262016 - FSS Class 2.SSF
SU 3	-0.19	35,988	396239.24	4566608.06	1287.303	1.40	0.80	Uncorrected	Pro 6H	7/26/2016 0:00	10:06:00am	New	Sensor	07262016 - FSS Class 2.SSF
SU 3	-0.19	35,985	396244.62	4566615.03	1287.563	1.30	0.70	Uncorrected	Pro 6H	7/26/2016 0:00	10:18:04am	New	Sensor	07262016 - FSS Class 2.SSF
SU 3	-0.19	35,983	396242.22	4566611.72	1287.642	1.30	0.70	Uncorrected	Pro 6H	7/26/2016 0:00	10:13:07am	New	Sensor	07262016 - FSS Class 2.SSF
SU 3	-0.19	35,983	396242.16	4566617.41	1288.151	1.30	0.70	Uncorrected	Pro 6H	7/26/2016 0:00	10:20:27am	New	Sensor	07262016 - FSS Class 2.SSF
SU 3	-0.2	35,981	396243.06	4566606.72	1287.824	1.30	0.70	Uncorrected	Pro 6H	7/26/2016 0:00	10:00:02am	New	Sensor	07262016 - FSS Class 2.SSF
SU 3	-0.2	35,980	396243.57	4566626.99	1288.239	1.30	0.70	Uncorrected	Pro 6H	7/26/2016 0:00	10:26:02am	New	Sensor	07262016 - FSS Class 2.SSF
SU 3	-0.2	35,979	396240.55	4566611.07	1287.355	1.40	0.80	Uncorrected	Pro 6H	7/26/2016 0:00	10:11:09am	New	Sensor	07262016 - FSS Class 2.SSF
SU 3	-0.2	35,976	396239.85	4566607.85	1287.353	1.40	0.80	Uncorrected	Pro 6H	7/26/2016 0:00	10:02:56am	New	Sensor	07262016 - FSS Class 2.SSF
SU 3	-0.2	35,976	396243.53	4566625.63	1288.209	1.30	0.70	Uncorrected	Pro 6H	7/26/2016 0:00	10:26:04am	New	Sensor	07262016 - FSS Class 2.SSF

SU	Z-Score	CPM	Easting	Northing	MSL	PDOP	HDOP	CorrType	RcvrType	GPS_Date	GPS_Time	Update	FeatName	Datafile
SU 3	-0.2	35,973	396244.87	4566631.59	1288.045	1.30	0.70	Uncorrected	Pro 6H	7/26/2016 0:00	10:24:49am	New	Sensor	07262016 - FSS Class 2.SSF
SU 3	-0.2	35,972	396242.28	4566611.27	1288.317	1.30	0.70	Uncorrected	Pro 6H	7/26/2016 0:00	10:32:41am	New	Sensor	07262016 - FSS Class 2.SSF
SU 3	-0.2	35,968	396239.74	4566606.15	1287.963	1.30	0.70	Uncorrected	Pro 6H	7/26/2016 0:00	10:00:07am	New	Sensor	07262016 - FSS Class 2.SSF
SU 3	-0.2	35,967	396240.39	4566611.31	1287.694	1.30	0.70	Uncorrected	Pro 6H	7/26/2016 0:00	10:11:41am	New	Sensor	07262016 - FSS Class 2.SSF
SU 3	-0.2	35,966	396244.03	4566615.34	1287.587	1.30	0.70	Uncorrected	Pro 6H	7/26/2016 0:00	10:18:05am	New	Sensor	07262016 - FSS Class 2.SSF
SU 3	-0.2	35,965	396242.29	4566614.42	1288.323	1.30	0.70	Uncorrected	Pro 6H	7/26/2016 0:00	10:31:55am	New	Sensor	07262016 - FSS Class 2.SSF
SU 3	-0.2	35,964	396242.83	4566620.09	1288.479	1.30	0.70	Uncorrected	Pro 6H	7/26/2016 0:00	10:33:16am	New	Sensor	07262016 - FSS Class 2.SSF
SU 3	-0.2	35,961	396243.39	4566617.05	1288.149	1.30	0.70	Uncorrected	Pro 6H	7/26/2016 0:00	10:20:29am	New	Sensor	07262016 - FSS Class 2.SSF
SU 3	-0.21	35,960	396241.78	4566610.38	1287.522	1.40	0.80	Uncorrected	Pro 6H	7/26/2016 0:00	10:08:21am	New	Sensor	07262016 - FSS Class 2.SSF
SU 3	-0.21	35,960	396239.6	4566613.38	1287.788	1.30	0.70	Uncorrected	Pro 6H	7/26/2016 0:00	10:15:19am	New	Sensor	07262016 - FSS Class 2.SSF
SU 3	-0.21	35,959	396239.39	4566605.67	1287.914	1.30	0.70	Uncorrected	Pro 6H	7/26/2016 0:00	09:59:55am	New	Sensor	07262016 - FSS Class 2.SSF
SU 3	-0.21	35,957	396242.09	4566607.59	1287.367	1.40	0.80	Uncorrected	Pro 6H	7/26/2016 0:00	10:00:49am	New	Sensor	07262016 - FSS Class 2.SSF
SU 3	-0.21	35,957	396239.15	4566617.36	1288.188	1.30	0.70	Uncorrected	Pro 6H	7/26/2016 0:00	10:19:14am	New	Sensor	07262016 - FSS Class 2.SSF
SU 3	-0.21	35,953	396231.35	4566603.44	1288.332	1.30	0.70	Uncorrected	Pro 6H	7/26/2016 0:00	09:58:06am	New	Sensor	07262016 - FSS Class 2.SSF
SU 3	-0.21	35,953	396237.94	4566609.53	1287.459	1.40	0.80	Uncorrected	Pro 6H	7/26/2016 0:00	10:07:06am	New	Sensor	07262016 - FSS Class 2.SSF
SU 3	-0.21	35,952	396238.89	4566607.58	1287.255	1.40	0.80	Uncorrected	Pro 6H	7/26/2016 0:00	10:02:17am	New	Sensor	07262016 - FSS Class 2.SSF
SU 3	-0.21	35,950	396242.74	4566607.85	1287.314	1.40	0.80	Uncorrected	Pro 6H	7/26/2016 0:00	10:00:48am	New	Sensor	07262016 - FSS Class 2.SSF
SU 3	-0.21	35,949	396233.46	4566606.92	1287.549	1.40	0.80	Uncorrected	Pro 6H	7/26/2016 0:00	10:02:35am	New	Sensor	07262016 - FSS Class 2.SSF
SU 3	-0.21	35,945	396243.75	4566608.25	1287.176	1.40	0.80	Uncorrected	Pro 6H	7/26/2016 0:00	10:04:32am	New	Sensor	07262016 - FSS Class 2.SSF
SU 3	-0.21	35,944	396241.23	4566617.76	1288.154	1.30	0.70	Uncorrected	Pro 6H	7/26/2016 0:00	10:20:10am	New	Sensor	07262016 - FSS Class 2.SSF
SU 3	-0.21	35,940	396239.76	4566616.2	1288.376	1.30	0.70	Uncorrected	Pro 6H	7/26/2016 0:00	10:30:56am	New	Sensor	07262016 - FSS Class 2.SSF
SU 3	-0.21	35,939	396243.65	4566625.94	1288.184	1.30	0.70	Uncorrected	Pro 6H	7/26/2016 0:00	10:25:36am	New	Sensor	07262016 - FSS Class 2.SSF
SU 3	-0.22	35,934	396240.58	4566606.61	1288.282	1.30	0.70	Uncorrected	Pro 6H	7/26/2016 0:00	10:32:05am	New	Sensor	07262016 - FSS Class 2.SSF
SU 3	-0.22	35,932	396243.28	4566613.53	1287.773	1.30	0.70	Uncorrected	Pro 6H	7/26/2016 0:00	10:16:26am	New	Sensor	07262016 - FSS Class 2.SSF
SU 3	-0.22	35,930	396240.87	4566611.93	1287.653	1.30	0.70	Uncorrected	Pro 6H	7/26/2016 0:00	10:12:30am	New	Sensor	07262016 - FSS Class 2.SSF
SU 3	-0.22	35,923	396243.24	4566625.58	1288.226	1.30	0.70	Uncorrected	Pro 6H	7/26/2016 0:00	10:26:21am	New	Sensor	07262016 - FSS Class 2.SSF
SU 3	-0.22	35,921	396238.78	4566610.08	1288.361	1.30	0.70	Uncorrected	Pro 6H	7/26/2016 0:00	10:30:48am	New	Sensor	07262016 - FSS Class 2.SSF
SU 3	-0.22	35,919	396236.34	4566609.78	1287.555	1.40	0.80	Uncorrected	Pro 6H	7/26/2016 0:00	10:08:48am	New	Sensor	07262016 - FSS Class 2.SSF
SU 3	-0.22	35,917	396239.4	4566605.84	1288.408	1.30	0.70	Uncorrected	Pro 6H	7/26/2016 0:00	10:31:26am	New	Sensor	07262016 - FSS Class 2.SSF
SU 3	-0.23	35,916	396242.61	4566610.75	1287.313	1.40	0.80	Uncorrected	Pro 6H	7/26/2016 0:00	10:09:02am	New	Sensor	07262016 - FSS Class 2.SSF
SU 3	-0.23	35,911	396240.05	4566612.3	1287.833	1.30	0.70	Uncorrected	Pro 6H	7/26/2016 0:00	10:14:38am	New	Sensor	07262016 - FSS Class 2.SSF
SU 3	-0.23	35,908	396240.86	4566612.43	1287.683	1.30	0.70	Uncorrected	Pro 6H	7/26/2016 0:00	10:12:45am	New	Sensor	07262016 - FSS Class 2.SSF
SU 3	-0.23	35,899	396242.52	4566608.07	1287.284	1.40	0.80	Uncorrected	Pro 6H	7/26/2016 0:00	10:05:21am	New	Sensor	07262016 - FSS Class 2.SSF
SU 3	-0.24	35,895	396243.58	4566626.29	1288.08	1.30	0.70	Uncorrected	Pro 6H	7/26/2016 0:00	10:25:15am	New	Sensor	07262016 - FSS Class 2.SSF
SU 3	-0.24	35,894	396244.21	4566618.93	1288.266	1.30	0.70	Uncorrected	Pro 6H	7/26/2016 0:00	10:22:24am	New	Sensor	07262016 - FSS Class 2.SSF
SU 3	-0.24	35,893	396239.81	4566614.63	1287.713	1.30	0.70	Uncorrected	Pro 6H	7/26/2016 0:00	10:16:52am	New	Sensor	07262016 - FSS Class 2.SSF
SU 3	-0.24	35,891	396237.32	4566608.35	1287.438	1.40	0.80	Uncorrected	Pro 6H	7/26/2016 0:00	10:05:34am	New	Sensor	07262016 - FSS Class 2.SSF
SU 3	-0.24	35,890	396243.28	4566622.1	1287.684	1.50	0.90	Uncorrected	Pro 6H	7/26/2016 0:00	10:35:34am	New	Sensor	07262016 - FSS Class 2.SSF
SU 3	-0.24	35,888	396234.14	4566604.27	1288.485	1.50	0.90	Uncorrected	Pro 6H	7/26/2016 0:00	10:33:50am	New	Sensor	07262016 - FSS Class 2.SSF
SU 3	-0.24	35,887	396240.81	4566618.16	1288.17	1.30	0.70	Uncorrected	Pro 6H	7/26/2016 0:00	10:20:50am	New	Sensor	07262016 - FSS Class 2.SSF
SU 3	-0.24	35,883	396238	4566605.17	1288.001	1.30	0.70	Uncorrected	Pro 6H	7/26/2016 0:00	09:59:23am	New	Sensor	07262016 - FSS Class 2.SSF
SU 3	-0.24	35,883	396236.15	4566607.74	1287.381	1.40	0.80	Uncorrected	Pro 6H	7/26/2016 0:00	10:05:12am	New	Sensor	07262016 - FSS Class 2.SSF
SU 3	-0.24	35,880	396231.19	4566603.42	1288.368	1.30	0.70	Uncorrected	Pro 6H	7/26/2016 0:00	09:58:30am	New	Sensor	07262016 - FSS Class 2.SSF
SU 3	-0.25	35,873	396234.71	4566607.08	1287.407	1.40	0.80	Uncorrected	Pro 6H	7/26/2016 0:00	10:03:19am	New	Sensor	07262016 - FSS Class 2.SSF
SU 3	-0.25	35,872	396244.09	4566611.71	1287.803	1.30	0.70	Uncorrected	Pro 6H	7/26/2016 0:00	10:13:23am	New	Sensor	07262016 - FSS Class 2.SSF
SU 3	-0.25	35,870	396235.49	4566606.45	1287.507	1.40	0.80	Uncorrected	Pro 6H	7/26/2016 0:00	10:01:43am	New	Sensor	07262016 - FSS Class 2.SSF
SU 3	-0.25	35,867	396236.65	4566607.05	1287.338	1.40	0.80	Uncorrected	Pro 6H	7/26/2016 0:00	10:02:20am	New	Sensor	07262016 - FSS Class 2.SSF
SU 3	-0.25	35,863	396244.11	4566610.53	1287.364	1.40	0.80	Uncorrected	Pro 6H	7/26/2016 0:00	10:09:00am	New	Sensor	07262016 - FSS Class 2.SSF
SU 3	-0.25	35,860	396241.64	4566611.9	1287.771	1.30	0.70	Uncorrected	Pro 6H	7/26/2016 0:00	10:13:52am	New	Sensor	07262016 - FSS Class 2.SSF
SU 3	-0.25	35,858	396237.57	4566608.62	1287.417	1.40	0.80	Uncorrected	Pro 6H	7/26/2016 0:00	10:06:15am	New	Sensor	07262016 - FSS Class 2.SSF
SU 3	-0.25	35,858	396244.47	4566618.1	1288.259	1.30	0.70	Uncorrected	Pro 6H	7/26/2016 0:00	10:21:58am	New	Sensor	07262016 - FSS Class 2.SSF
SU 3	-0.25	35,857	396241.22	4566613.84	1287.77	1.30	0.70	Uncorrected	Pro 6H	7/26/2016 0:00	10:16:23am	New	Sensor	07262016 - FSS Class 2.SSF

SU	Z-Score	CPM	Easting	Northing	MSL	PDOP	HDOP	CorrType	RcvrType	GPS_Date	GPS_Time	Update	FeatName	Datafile
SU 3	-0.25	35,857	396242.73	4566620.11	1288.507	1.30	0.70	Uncorrected	Pro 6H	7/26/2016 0:00	10:33:15am	New	Sensor	07262016 - FSS Class 2.SSF
SU 3	-0.25	35,855	396238.79	4566619.97	1288.434	1.30	0.70	Uncorrected	Pro 6H	7/26/2016 0:00	10:29:28am	New	Sensor	07262016 - FSS Class 2.SSF
SU 3	-0.26	35,850	396241.42	4566619.48	1288.317	1.30	0.70	Uncorrected	Pro 6H	7/26/2016 0:00	10:31:09am	New	Sensor	07262016 - FSS Class 2.SSF
SU 3	-0.26	35,849	396239.92	4566611.44	1287.646	1.30	0.70	Uncorrected	Pro 6H	7/26/2016 0:00	10:12:00am	New	Sensor	07262016 - FSS Class 2.SSF
SU 3	-0.26	35,845	396242.37	4566606.67	1287.831	1.30	0.70	Uncorrected	Pro 6H	7/26/2016 0:00	10:00:03am	New	Sensor	07262016 - FSS Class 2.SSF
SU 3	-0.26	35,845	396238.14	4566613.76	1287.83	1.30	0.70	Uncorrected	Pro 6H	7/26/2016 0:00	10:15:17am	New	Sensor	07262016 - FSS Class 2.SSF
SU 3	-0.26	35,843	396237.69	4566606.23	1287.52	1.40	0.80	Uncorrected	Pro 6H	7/26/2016 0:00	10:00:36am	New	Sensor	07262016 - FSS Class 2.SSF
SU 3	-0.26	35,842	396240.85	4566608.71	1287.401	1.40	0.80	Uncorrected	Pro 6H	7/26/2016 0:00	10:06:11am	New	Sensor	07262016 - FSS Class 2.SSF
SU 3	-0.26	35,840	396242.22	4566607.56	1287.202	1.40	0.80	Uncorrected	Pro 6H	7/26/2016 0:00	10:03:34am	New	Sensor	07262016 - FSS Class 2.SSF
SU 3	-0.26	35,838	396239.26	4566609.85	1287.281	1.40	0.80	Uncorrected	Pro 6H	7/26/2016 0:00	10:09:33am	New	Sensor	07262016 - FSS Class 2.SSF
SU 3	-0.26	35,836	396242.8	4566619.49	1288.327	1.30	0.70	Uncorrected	Pro 6H	7/26/2016 0:00	10:21:35am	New	Sensor	07262016 - FSS Class 2.SSF
SU 3	-0.26	35,835	396238.58	4566612.53	1287.867	1.30	0.70	Uncorrected	Pro 6H	7/26/2016 0:00	10:14:31am	New	Sensor	07262016 - FSS Class 2.SSF
SU 3	-0.26	35,834	396239.58	4566620.14	1287.708	1.50	0.90	Uncorrected	Pro 6H	7/26/2016 0:00	10:35:24am	New	Sensor	07262016 - FSS Class 2.SSF
SU 3	-0.26	35,832	396240.1	4566608.71	1287.366	1.40	0.80	Uncorrected	Pro 6H	7/26/2016 0:00	10:05:30am	New	Sensor	07262016 - FSS Class 2.SSF
SU 3	-0.26	35,831	396238.93	4566608.02	1287.336	1.40	0.80	Uncorrected	Pro 6H	7/26/2016 0:00	10:04:20am	New	Sensor	07262016 - FSS Class 2.SSF
SU 3	-0.26	35,831	396242.03	4566621.83	1287.628	1.50	0.90	Uncorrected	Pro 6H	7/26/2016 0:00	10:35:54am	New	Sensor	07262016 - FSS Class 2.SSF
SU 3	-0.27	35,830	396240.4	4566619.58	1288.193	1.30	0.70	Uncorrected	Pro 6H	7/26/2016 0:00	10:22:37am	New	Sensor	07262016 - FSS Class 2.SSF
SU 3	-0.27	35,829	396239.8	4566617.35	1288.168	1.30	0.70	Uncorrected	Pro 6H	7/26/2016 0:00	10:19:13am	New	Sensor	07262016 - FSS Class 2.SSF
SU 3	-0.27	35,814	396238.62	4566608.49	1288.408	1.30	0.70	Uncorrected	Pro 6H	7/26/2016 0:00	10:30:46am	New	Sensor	07262016 - FSS Class 2.SSF
SU 3	-0.27	35,813	396244.01	4566607.92	1287.321	1.40	0.80	Uncorrected	Pro 6H	7/26/2016 0:00	10:05:23am	New	Sensor	07262016 - FSS Class 2.SSF
SU 3	-0.28	35,808	396242.7	4566614.21	1288.283	1.30	0.70	Uncorrected	Pro 6H	7/26/2016 0:00	10:32:20am	New	Sensor	07262016 - FSS Class 2.SSF
SU 3	-0.28	35,805	396240.22	4566612.44	1287.814	1.30	0.70	Uncorrected	Pro 6H	7/26/2016 0:00	10:14:03am	New	Sensor	07262016 - FSS Class 2.SSF
SU 3	-0.28	35,805	396243.71	4566626.82	1288.205	1.30	0.70	Uncorrected	Pro 6H	7/26/2016 0:00	10:25:37am	New	Sensor	07262016 - FSS Class 2.SSF
SU 3	-0.28	35,803	396237.97	4566605.7	1287.802	1.50	0.90	Uncorrected	Pro 6H	7/26/2016 0:00	10:36:19am	New	Sensor	07262016 - FSS Class 2.SSF
SU 3	-0.28	35,802	396238.36	4566604.83	1288.003	1.30	0.70	Uncorrected	Pro 6H	7/26/2016 0:00	09:59:06am	New	Sensor	07262016 - FSS Class 2.SSF
SU 3	-0.28	35,798	396239.8	4566606.62	1287.435	1.40	0.80	Uncorrected	Pro 6H	7/26/2016 0:00	10:00:39am	New	Sensor	07262016 - FSS Class 2.SSF
SU 3	-0.28	35,797	396243.74	4566617.97	1288.379	1.30	0.70	Uncorrected	Pro 6H	7/26/2016 0:00	10:32:32am	New	Sensor	07262016 - FSS Class 2.SSF
SU 3	-0.28	35,796	396235.12	4566605.41	1288.068	1.30	0.70	Uncorrected	Pro 6H	7/26/2016 0:00	10:00:14am	New	Sensor	07262016 - FSS Class 2.SSF
SU 3	-0.28	35,795	396231.21	4566603.34	1288.428	1.30	0.70	Uncorrected	Pro 6H	7/26/2016 0:00	09:57:56am	New	Sensor	07262016 - FSS Class 2.SSF
SU 3	-0.28	35,795	396239.51	4566610.74	1287.415	1.40	0.80	Uncorrected	Pro 6H	7/26/2016 0:00	10:10:36am	New	Sensor	07262016 - FSS Class 2.SSF
SU 3	-0.28	35,791	396240.43	4566611.93	1287.873	1.30	0.70	Uncorrected	Pro 6H	7/26/2016 0:00	10:13:31am	New	Sensor	07262016 - FSS Class 2.SSF
SU 3	-0.28	35,791	396241.27	4566611.72	1288.241	1.30	0.70	Uncorrected	Pro 6H	7/26/2016 0:00	10:31:37am	New	Sensor	07262016 - FSS Class 2.SSF
SU 3	-0.28	35,788	396239.22	4566617.73	1288.225	1.30	0.70	Uncorrected	Pro 6H	7/26/2016 0:00	10:20:23am	New	Sensor	07262016 - FSS Class 2.SSF
SU 3	-0.29	35,786	396242.13	4566612.22	1287.856	1.30	0.70	Uncorrected	Pro 6H	7/26/2016 0:00	10:14:52am	New	Sensor	07262016 - FSS Class 2.SSF
SU 3	-0.29	35,786	396244.54	4566623.27	1288.019	1.30	0.70	Uncorrected	Pro 6H	7/26/2016 0:00	10:22:56am	New	Sensor	07262016 - FSS Class 2.SSF
SU 3	-0.29	35,784	396239.08	4566607.79	1287.348	1.40	0.80	Uncorrected	Pro 6H	7/26/2016 0:00	10:02:57am	New	Sensor	07262016 - FSS Class 2.SSF
SU 3	-0.29	35,775	396238.72	4566605.26	1287.964	1.30	0.70	Uncorrected	Pro 6H	7/26/2016 0:00	09:59:22am	New	Sensor	07262016 - FSS Class 2.SSF
SU 3	-0.29	35,775	396241.27	4566608.48	1287.402	1.40	0.80	Uncorrected	Pro 6H	7/26/2016 0:00	10:06:47am	New	Sensor	07262016 - FSS Class 2.SSF
SU 3	-0.29	35,773	396235.95	4566606.76	1287.455	1.40	0.80	Uncorrected	Pro 6H	7/26/2016 0:00	10:02:21am	New	Sensor	07262016 - FSS Class 2.SSF
SU 3	-0.29	35,772	396244.59	4566617.1	1288.131	1.30	0.70	Uncorrected	Pro 6H	7/26/2016 0:00	10:20:31am	New	Sensor	07262016 - FSS Class 2.SSF
SU 3	-0.29	35,771	396239.44	4566616.6	1288.169	1.30	0.70	Uncorrected	Pro 6H	7/26/2016 0:00	10:18:58am	New	Sensor	07262016 - FSS Class 2.SSF
SU 3	-0.3	35,762	396238.15	4566611.97	1287.852	1.30	0.70	Uncorrected	Pro 6H	7/26/2016 0:00	10:13:47am	New	Sensor	07262016 - FSS Class 2.SSF
SU 3	-0.3	35,762	396239.25	4566615.45	1287.661	1.30	0.70	Uncorrected	Pro 6H	7/26/2016 0:00	10:17:56am	New	Sensor	07262016 - FSS Class 2.SSF
SU 3	-0.3	35,762	396242.12	4566619.63	1288.179	1.30	0.70	Uncorrected	Pro 6H	7/26/2016 0:00	10:25:27am	New	Sensor	07262016 - FSS Class 2.SSF
SU 3	-0.3	35,761	396239.36	4566619.97	1288.317	1.30	0.70	Uncorrected	Pro 6H	7/26/2016 0:00	10:27:52am	New	Sensor	07262016 - FSS Class 2.SSF
SU 3	-0.3	35,746	396231.57	4566604.22	1287.965	1.50	0.90	Uncorrected	Pro 6H	7/26/2016 0:00	10:34:37am	New	Sensor	07262016 - FSS Class 2.SSF
SU 3	-0.3	35,744	396245.86	4566640.53	1288.234	1.30	0.70	Uncorrected	Pro 6H	7/26/2016 0:00	10:23:20am	New	Sensor	07262016 - FSS Class 2.SSF
SU 3	-0.31	35,731	396239.76	4566614.67	1287.787	1.30	0.70	Uncorrected	Pro 6H	7/26/2016 0:00	10:16:36am	New	Sensor	07262016 - FSS Class 2.SSF
SU 3	-0.31	35,730	396237.6	4566611.28	1287.801	1.30	0.70	Uncorrected	Pro 6H	7/26/2016 0:00	10:11:45am	New	Sensor	07262016 - FSS Class 2.SSF
SU 3	-0.31	35,724	396243.21	4566624.66	1288.204	1.30	0.70	Uncorrected	Pro 6H	7/26/2016 0:00	10:26:05am	New	Sensor	07262016 - FSS Class 2.SSF
SU 3	-0.32	35,720	396240.23	4566613.29	1287.768	1.30	0.70	Uncorrected	Pro 6H	7/26/2016 0:00	10:15:20am	New	Sensor	07262016 - FSS Class 2.SSF
SU 3	-0.32	35,720	396243.73	4566614.05	1288.398	1.30	0.70	Uncorrected	Pro 6H	7/26/2016 0:00	10:33:00am	New	Sensor	07262016 - FSS Class 2.SSF

SU	Z-Score	CPM	Easting	Northing	MSL	PDOP	HDOP	CorrType	RcvrType	GPS_Date	GPS_Time	Update	FeatName	Datafile
SU 3	-0.32	35,718	396235.57	4566607.12	1287.494	1.40	0.80	Uncorrected	Pro 6H	7/26/2016 0:00	10:02:38am	New	Sensor	07262016 - FSS Class 2.SSF
SU 3	-0.32	35,716	396240.61	4566607.8	1287.309	1.40	0.80	Uncorrected	Pro 6H	7/26/2016 0:00	10:03:29am	New	Sensor	07262016 - FSS Class 2.SSF
SU 3	-0.32	35,716	396242.62	4566616.47	1288.163	1.30	0.70	Uncorrected	Pro 6H	7/26/2016 0:00	10:19:30am	New	Sensor	07262016 - FSS Class 2.SSF
SU 3	-0.32	35,713	396242.19	4566622.61	1288.176	1.30	0.70	Uncorrected	Pro 6H	7/26/2016 0:00	10:26:55am	New	Sensor	07262016 - FSS Class 2.SSF
SU 3	-0.33	35,700	396237.74	4566609.46	1287.514	1.40	0.80	Uncorrected	Pro 6H	7/26/2016 0:00	10:08:04am	New	Sensor	07262016 - FSS Class 2.SSF
SU 3	-0.33	35,698	396236.05	4566608.48	1287.481	1.40	0.80	Uncorrected	Pro 6H	7/26/2016 0:00	10:06:17am	New	Sensor	07262016 - FSS Class 2.SSF
SU 3	-0.33	35,696	396233.8	4566606.09	1288.274	1.50	0.90	Uncorrected	Pro 6H	7/26/2016 0:00	10:33:53am	New	Sensor	07262016 - FSS Class 2.SSF
SU 3	-0.33	35,695	396243.72	4566609.45	1287.452	1.40	0.80	Uncorrected	Pro 6H	7/26/2016 0:00	10:10:26am	New	Sensor	07262016 - FSS Class 2.SSF
SU 3	-0.33	35,691	396235.6	4566609.16	1288.486	1.30	0.70	Uncorrected	Pro 6H	7/26/2016 0:00	10:33:42am	New	Sensor	07262016 - FSS Class 2.SSF
SU 3	-0.33	35,688	396240.7	4566608.84	1287.347	1.40	0.80	Uncorrected	Pro 6H	7/26/2016 0:00	10:05:29am	New	Sensor	07262016 - FSS Class 2.SSF
SU 3	-0.33	35,684	396242.23	4566618.5	1288.341	1.30	0.70	Uncorrected	Pro 6H	7/26/2016 0:00	10:21:54am	New	Sensor	07262016 - FSS Class 2.SSF
SU 3	-0.33	35,680	396241.76	4566610.46	1287.495	1.40	0.80	Uncorrected	Pro 6H	7/26/2016 0:00	10:08:24am	New	Sensor	07262016 - FSS Class 2.SSF
SU 3	-0.33	35,679	396233.83	4566605	1288.153	1.30	0.70	Uncorrected	Pro 6H	7/26/2016 0:00	10:00:16am	New	Sensor	07262016 - FSS Class 2.SSF
SU 3	-0.34	35,677	396241.31	4566612.58	1288.274	1.30	0.70	Uncorrected	Pro 6H	7/26/2016 0:00	10:31:38am	New	Sensor	07262016 - FSS Class 2.SSF
SU 3	-0.34	35,676	396240.86	4566610.09	1287.409	1.40	0.80	Uncorrected	Pro 6H	7/26/2016 0:00	10:08:54am	New	Sensor	07262016 - FSS Class 2.SSF
SU 3	-0.34	35,674	396244.27	4566611.85	1287.791	1.30	0.70	Uncorrected	Pro 6H	7/26/2016 0:00	10:13:56am	New	Sensor	07262016 - FSS Class 2.SSF
SU 3	-0.34	35,674	396239.93	4566619.57	1288.336	1.30	0.70	Uncorrected	Pro 6H	7/26/2016 0:00	10:21:39am	New	Sensor	07262016 - FSS Class 2.SSF
SU 3	-0.34	35,673	396240.71	4566621.32	1288.203	1.30	0.70	Uncorrected	Pro 6H	7/26/2016 0:00	10:27:23am	New	Sensor	07262016 - FSS Class 2.SSF
SU 3	-0.34	35,669	396241.29	4566614.51	1287.683	1.30	0.70	Uncorrected	Pro 6H	7/26/2016 0:00	10:16:34am	New	Sensor	07262016 - FSS Class 2.SSF
SU 3	-0.34	35,668	396241.74	4566622.33	1288.383	1.30	0.70	Uncorrected	Pro 6H	7/26/2016 0:00	10:31:05am	New	Sensor	07262016 - FSS Class 2.SSF
SU 3	-0.34	35,663	396243.91	4566608.25	1287.279	1.40	0.80	Uncorrected	Pro 6H	7/26/2016 0:00	10:04:34am	New	Sensor	07262016 - FSS Class 2.SSF
SU 3	-0.34	35,661	396241.84	4566620.66	1288.169	1.30	0.70	Uncorrected	Pro 6H	7/26/2016 0:00	10:27:00am	New	Sensor	07262016 - FSS Class 2.SSF
SU 3	-0.34	35,657	396241.98	4566617.74	1288.146	1.30	0.70	Uncorrected	Pro 6H	7/26/2016 0:00	10:20:09am	New	Sensor	07262016 - FSS Class 2.SSF
SU 3	-0.35	35,647	396240.08	4566612.3	1287.849	1.30	0.70	Uncorrected	Pro 6H	7/26/2016 0:00	10:14:37am	New	Sensor	07262016 - FSS Class 2.SSF
SU 3	-0.35	35,646	396241.5	4566605.74	1287.771	1.30	0.70	Uncorrected	Pro 6H	7/26/2016 0:00	09:59:18am	New	Sensor	07262016 - FSS Class 2.SSF
SU 3	-0.35	35,645	396241.67	4566613.04	1287.756	1.30	0.70	Uncorrected	Pro 6H	7/26/2016 0:00	10:15:22am	New	Sensor	07262016 - FSS Class 2.SSF
SU 3	-0.35	35,645	396240.17	4566615.91	1287.648	1.30	0.70	Uncorrected	Pro 6H	7/26/2016 0:00	10:18:10am	New	Sensor	07262016 - FSS Class 2.SSF
SU 3	-0.35	35,641	396243.58	4566620.75	1287.989	1.30	0.70	Uncorrected	Pro 6H	7/26/2016 0:00	10:24:29am	New	Sensor	07262016 - FSS Class 2.SSF
SU 3	-0.35	35,640	396241.76	4566612.55	1287.8	1.30	0.70	Uncorrected	Pro 6H	7/26/2016 0:00	10:14:01am	New	Sensor	07262016 - FSS Class 2.SSF
SU 3	-0.35	35,640	396240.07	4566620.19	1288.315	1.30	0.70	Uncorrected	Pro 6H	7/26/2016 0:00	10:27:49am	New	Sensor	07262016 - FSS Class 2.SSF
SU 3	-0.35	35,638	396240.78	4566606.25	1288.291	1.30	0.70	Uncorrected	Pro 6H	7/26/2016 0:00	10:31:29am	New	Sensor	07262016 - FSS Class 2.SSF
SU 3	-0.36	35,632	396239.11	4566606.17	1287.952	1.30	0.70	Uncorrected	Pro 6H	7/26/2016 0:00	10:00:08am	New	Sensor	07262016 - FSS Class 2.SSF
SU 3	-0.36	35,631	396241.3	4566613.88	1287.868	1.30	0.70	Uncorrected	Pro 6H	7/26/2016 0:00	10:16:04am	New	Sensor	07262016 - FSS Class 2.SSF
SU 3	-0.36	35,631	396241.58	4566618.6	1288.293	1.30	0.70	Uncorrected	Pro 6H	7/26/2016 0:00	10:21:27am	New	Sensor	07262016 - FSS Class 2.SSF
SU 3	-0.36	35,629	396239.38	4566608.18	1288.392	1.30	0.70	Uncorrected	Pro 6H	7/26/2016 0:00	10:31:23am	New	Sensor	07262016 - FSS Class 2.SSF
SU 3	-0.36	35,624	396243.79	4566609.67	1287.42	1.40	0.80	Uncorrected	Pro 6H	7/26/2016 0:00	10:10:27am	New	Sensor	07262016 - FSS Class 2.SSF
SU 3	-0.36	35,619	396243.67	4566609.75	1287.359	1.40	0.80	Uncorrected	Pro 6H	7/26/2016 0:00	10:08:58am	New	Sensor	07262016 - FSS Class 2.SSF
SU 3	-0.36	35,617	396234.03	4566604.55	1288.169	1.30	0.70	Uncorrected	Pro 6H	7/26/2016 0:00	09:59:47am	New	Sensor	07262016 - FSS Class 2.SSF
SU 3	-0.36	35,614	396237.09	4566606.2	1287.591	1.40	0.80	Uncorrected	Pro 6H	7/26/2016 0:00	10:00:35am	New	Sensor	07262016 - FSS Class 2.SSF
SU 3	-0.36	35,614	396239.5	4566605.85	1287.728	1.50	0.90	Uncorrected	Pro 6H	7/26/2016 0:00	10:36:17am	New	Sensor	07262016 - FSS Class 2.SSF
SU 3	-0.37	35,612	396240.29	4566617.25	1288.182	1.30	0.70	Uncorrected	Pro 6H	7/26/2016 0:00	10:19:44am	New	Sensor	07262016 - FSS Class 2.SSF
SU 3	-0.37	35,609	396244.43	4566613.65	1287.751	1.30	0.70	Uncorrected	Pro 6H	7/26/2016 0:00	10:16:29am	New	Sensor	07262016 - FSS Class 2.SSF
SU 3	-0.37	35,609	396234.93	4566607.02	1288.534	1.30	0.70	Uncorrected	Pro 6H	7/26/2016 0:00	10:33:45am	New	Sensor	07262016 - FSS Class 2.SSF
SU 3	-0.37	35,606	396238.14	4566609.36	1287.448	1.40	0.80	Uncorrected	Pro 6H	7/26/2016 0:00	10:07:02am	New	Sensor	07262016 - FSS Class 2.SSF
SU 3	-0.37	35,602	396239.9	4566620.03	1288.33	1.30	0.70	Uncorrected	Pro 6H	7/26/2016 0:00	10:28:19am	New	Sensor	07262016 - FSS Class 2.SSF
SU 3	-0.37	35,601	396240.38	4566613.92	1288.367	1.30	0.70	Uncorrected	Pro 6H	7/26/2016 0:00	10:31:16am	New	Sensor	07262016 - FSS Class 2.SSF
SU 3	-0.37	35,599	396235.5	4566605.91	1287.812	1.50	0.90	Uncorrected	Pro 6H	7/26/2016 0:00	10:36:22am	New	Sensor	07262016 - FSS Class 2.SSF
SU 3	-0.37	35,598	396243.14	4566618.99	1288.25	1.30	0.70	Uncorrected	Pro 6H	7/26/2016 0:00	10:22:20am	New	Sensor	07262016 - FSS Class 2.SSF
SU 3	-0.37	35,597	396238.03	4566614.08	1287.87	1.30	0.70	Uncorrected	Pro 6H	7/26/2016 0:00	10:16:19am	New	Sensor	07262016 - FSS Class 2.SSF
SU 3	-0.37	35,594	396238.39	4566607.19	1287.378	1.40	0.80	Uncorrected	Pro 6H	7/26/2016 0:00	10:02:42am	New	Sensor	07262016 - FSS Class 2.SSF
SU 3	-0.37	35,593	396240.45	4566611.03	1287.333	1.40	0.80	Uncorrected	Pro 6H	7/26/2016 0:00	10:09:45am	New	Sensor	07262016 - FSS Class 2.SSF
SU 3	-0.38	35,591	396231.93	4566605.03	1288.15	1.40	0.80	Uncorrected	Pro 6H	7/26/2016 0:00	10:00:19am	New	Sensor	07262016 - FSS Class 2.SSF

SU	Z-Score	CPM	Easting	Northing	MSL	PDOP	HDOP	CorrType	RcvrType	GPS_Date	GPS_Time	Update	FeatName	Datafile
SU 3	-0.38	35,587	396243.23	4566614.38	1288.374	1.30	0.70	Uncorrected	Pro 6H	7/26/2016 0:00	10:32:37am	New	Sensor	07262016 - FSS Class 2.SSF
SU 3	-0.38	35,584	396240.51	4566608.03	1287.297	1.40	0.80	Uncorrected	Pro 6H	7/26/2016 0:00	10:03:41am	New	Sensor	07262016 - FSS Class 2.SSF
SU 3	-0.38	35,581	396238.52	4566611.19	1287.369	1.40	0.80	Uncorrected	Pro 6H	7/26/2016 0:00	10:11:12am	New	Sensor	07262016 - FSS Class 2.SSF
SU 3	-0.38	35,581	396241.9	4566620.46	1288.189	1.30	0.70	Uncorrected	Pro 6H	7/26/2016 0:00	10:27:02am	New	Sensor	07262016 - FSS Class 2.SSF
SU 3	-0.38	35,580	396243.57	4566619.55	1288.11	1.30	0.70	Uncorrected	Pro 6H	7/26/2016 0:00	10:24:31am	New	Sensor	07262016 - FSS Class 2.SSF
SU 3	-0.38	35,578	396246.02	4566639.95	1288.245	1.30	0.70	Uncorrected	Pro 6H	7/26/2016 0:00	10:23:19am	New	Sensor	07262016 - FSS Class 2.SSF
SU 3	-0.38	35,578	396241.91	4566616.68	1288.304	1.30	0.70	Uncorrected	Pro 6H	7/26/2016 0:00	10:31:43am	New	Sensor	07262016 - FSS Class 2.SSF
SU 3	-0.38	35,576	396242.81	4566611.67	1287.646	1.30	0.70	Uncorrected	Pro 6H	7/26/2016 0:00	10:13:08am	New	Sensor	07262016 - FSS Class 2.SSF
SU 3	-0.38	35,576	396242.56	4566612.7	1288.255	1.30	0.70	Uncorrected	Pro 6H	7/26/2016 0:00	10:32:18am	New	Sensor	07262016 - FSS Class 2.SSF
SU 3	-0.38	35,573	396243.23	4566606.39	1288.404	1.30	0.70	Uncorrected	Pro 6H	7/26/2016 0:00	10:32:50am	New	Sensor	07262016 - FSS Class 2.SSF
SU 3	-0.38	35,572	396232.84	4566606.59	1287.62	1.40	0.80	Uncorrected	Pro 6H	7/26/2016 0:00	10:01:55am	New	Sensor	07262016 - FSS Class 2.SSF
SU 3	-0.39	35,565	396244.09	4566624.83	1287.973	1.30	0.70	Uncorrected	Pro 6H	7/26/2016 0:00	10:24:23am	New	Sensor	07262016 - FSS Class 2.SSF
SU 3	-0.39	35,564	396234.04	4566607.41	1287.525	1.40	0.80	Uncorrected	Pro 6H	7/26/2016 0:00	10:04:49am	New	Sensor	07262016 - FSS Class 2.SSF
SU 3	-0.39	35,562	396244	4566628.59	1288.053	1.30	0.70	Uncorrected	Pro 6H	7/26/2016 0:00	10:25:12am	New	Sensor	07262016 - FSS Class 2.SSF
SU 3	-0.39	35,562	396239.86	4566611.44	1288.389	1.30	0.70	Uncorrected	Pro 6H	7/26/2016 0:00	10:31:19am	New	Sensor	07262016 - FSS Class 2.SSF
SU 3	-0.39	35,560	396239.14	4566605.09	1287.97	1.30	0.70	Uncorrected	Pro 6H	7/26/2016 0:00	09:59:08am	New	Sensor	07262016 - FSS Class 2.SSF
SU 3	-0.39	35,559	396234.34	4566605.16	1288.105	1.30	0.70	Uncorrected	Pro 6H	7/26/2016 0:00	10:00:15am	New	Sensor	07262016 - FSS Class 2.SSF
SU 3	-0.39	35,553	396243.6	4566608.8	1287.333	1.40	0.80	Uncorrected	Pro 6H	7/26/2016 0:00	10:05:25am	New	Sensor	07262016 - FSS Class 2.SSF
SU 3	-0.39	35,553	396244.42	4566624.95	1287.585	1.50	0.90	Uncorrected	Pro 6H	7/26/2016 0:00	10:35:38am	New	Sensor	07262016 - FSS Class 2.SSF
SU 3	-0.39	35,550	396239.23	4566617.34	1288.225	1.30	0.70	Uncorrected	Pro 6H	7/26/2016 0:00	10:19:57am	New	Sensor	07262016 - FSS Class 2.SSF
SU 3	-0.4	35,548	396243.21	4566611.38	1287.668	1.30	0.70	Uncorrected	Pro 6H	7/26/2016 0:00	10:11:37am	New	Sensor	07262016 - FSS Class 2.SSF
SU 3	-0.4	35,542	396236.92	4566611.21	1287.826	1.30	0.70	Uncorrected	Pro 6H	7/26/2016 0:00	10:11:46am	New	Sensor	07262016 - FSS Class 2.SSF
SU 3	-0.4	35,542	396238.59	4566615.94	1287.644	1.30	0.70	Uncorrected	Pro 6H	7/26/2016 0:00	10:18:12am	New	Sensor	07262016 - FSS Class 2.SSF
SU 3	-0.4	35,537	396242.95	4566613.72	1288.341	1.30	0.70	Uncorrected	Pro 6H	7/26/2016 0:00	10:32:38am	New	Sensor	07262016 - FSS Class 2.SSF
SU 3	-0.4	35,533	396244.23	4566626.4	1287.995	1.30	0.70	Uncorrected	Pro 6H	7/26/2016 0:00	10:24:21am	New	Sensor	07262016 - FSS Class 2.SSF
SU 3	-0.4	35,530	396241.26	4566606.83	1287.365	1.40	0.80	Uncorrected	Pro 6H	7/26/2016 0:00	10:00:41am	New	Sensor	07262016 - FSS Class 2.SSF
SU 3	-0.4	35,528	396239.25	4566619.65	1288.357	1.30	0.70	Uncorrected	Pro 6H	7/26/2016 0:00	10:21:40am	New	Sensor	07262016 - FSS Class 2.SSF
SU 3	-0.4	35,527	396243.97	4566607.64	1287.319	1.40	0.80	Uncorrected	Pro 6H	7/26/2016 0:00	10:01:31am	New	Sensor	07262016 - FSS Class 2.SSF
SU 3	-0.41	35,526	396242.44	4566612.29	1287.82	1.30	0.70	Uncorrected	Pro 6H	7/26/2016 0:00	10:14:53am	New	Sensor	07262016 - FSS Class 2.SSF
SU 3	-0.41	35,523	396242.5	4566612.72	1287.794	1.30	0.70	Uncorrected	Pro 6H	7/26/2016 0:00	10:14:00am	New	Sensor	07262016 - FSS Class 2.SSF
SU 3	-0.41	35,521	396243.93	4566617.63	1288.21	1.30	0.70	Uncorrected	Pro 6H	7/26/2016 0:00	10:20:06am	New	Sensor	07262016 - FSS Class 2.SSF
SU 3	-0.41	35,516	396244.25	4566611.47	1287.705	1.30	0.70	Uncorrected	Pro 6H	7/26/2016 0:00	10:13:21am	New	Sensor	07262016 - FSS Class 2.SSF
SU 3	-0.41	35,514	396245.95	4566637.55	1288.066	1.30	0.70	Uncorrected	Pro 6H	7/26/2016 0:00	10:23:15am	New	Sensor	07262016 - FSS Class 2.SSF
SU 3	-0.41	35,509	396239.96	4566605.82	1287.889	1.30	0.70	Uncorrected	Pro 6H	7/26/2016 0:00	09:59:56am	New	Sensor	07262016 - FSS Class 2.SSF
SU 3	-0.42	35,503	396244.18	4566618.73	1288.408	1.30	0.70	Uncorrected	Pro 6H	7/26/2016 0:00	10:33:08am	New	Sensor	07262016 - FSS Class 2.SSF
SU 3	-0.42	35,502	396237.04	4566607.14	1287.412	1.40	0.80	Uncorrected	Pro 6H	7/26/2016 0:00	10:02:40am	New	Sensor	07262016 - FSS Class 2.SSF
SU 3	-0.42	35,501	396242.71	4566616.99	1288.173	1.30	0.70	Uncorrected	Pro 6H	7/26/2016 0:00	10:19:09am	New	Sensor	07262016 - FSS Class 2.SSF
SU 3	-0.42	35,500	396243.98	4566610.65	1287.655	1.30	0.70	Uncorrected	Pro 6H	7/26/2016 0:00	10:11:33am	New	Sensor	07262016 - FSS Class 2.SSF
SU 3	-0.42	35,498	396243.98	4566610.22	1287.287	1.40	0.80	Uncorrected	Pro 6H	7/26/2016 0:00	10:09:39am	New	Sensor	07262016 - FSS Class 2.SSF
SU 3	-0.42	35,498	396244.52	4566612.44	1287.785	1.30	0.70	Uncorrected	Pro 6H	7/26/2016 0:00	10:13:57am	New	Sensor	07262016 - FSS Class 2.SSF
SU 3	-0.42	35,497	396236.19	4566604.27	1288.079	1.30	0.70	Uncorrected	Pro 6H	7/26/2016 0:00	09:59:04am	New	Sensor	07262016 - FSS Class 2.SSF
SU 3	-0.42	35,497	396236.1	4566608.12	1287.455	1.40	0.80	Uncorrected	Pro 6H	7/26/2016 0:00	10:05:36am	New	Sensor	07262016 - FSS Class 2.SSF
SU 3	-0.42	35,493	396240.84	4566619.38	1288.27	1.30	0.70	Uncorrected	Pro 6H	7/26/2016 0:00	10:22:05am	New	Sensor	07262016 - FSS Class 2.SSF
SU 3	-0.42	35,493	396239.67	4566619.54	1288.313	1.30	0.70	Uncorrected	Pro 6H	7/26/2016 0:00	10:22:15am	New	Sensor	07262016 - FSS Class 2.SSF
SU 3	-0.42	35,488	396238.4	4566605.84	1288.029	1.30	0.70	Uncorrected	Pro 6H	7/26/2016 0:00	10:00:09am	New	Sensor	07262016 - FSS Class 2.SSF
SU 3	-0.43	35,483	396236.74	4566611.1	1287.491	1.40	0.80	Uncorrected	Pro 6H	7/26/2016 0:00	10:10:53am	New	Sensor	07262016 - FSS Class 2.SSF
SU 3	-0.43	35,482	396239.16	4566607.37	1287.281	1.40	0.80	Uncorrected	Pro 6H	7/26/2016 0:00	10:03:25am	New	Sensor	07262016 - FSS Class 2.SSF
SU 3	-0.43	35,479	396242.72	4566612.51	1287.722	1.30	0.70	Uncorrected	Pro 6H	7/26/2016 0:00	10:12:41am	New	Sensor	07262016 - FSS Class 2.SSF
SU 3	-0.43	35,477	396240.53	4566605.25	1287.92	1.30	0.70	Uncorrected	Pro 6H	7/26/2016 0:00	09:59:09am	New	Sensor	07262016 - FSS Class 2.SSF
SU 3	-0.43	35,469	396240.76	4566612.9	1287.824	1.30	0.70	Uncorrected	Pro 6H	7/26/2016 0:00	10:15:03am	New	Sensor	07262016 - FSS Class 2.SSF
SU 3	-0.43	35,469	396244.41	4566630.05	1288.041	1.30	0.70	Uncorrected	Pro 6H	7/26/2016 0:00	10:24:16am	New	Sensor	07262016 - FSS Class 2.SSF
SU 3	-0.43	35,468	396236.71	4566609.76	1287.391	1.40	0.80	Uncorrected	Pro 6H	7/26/2016 0:00	10:09:30am	New	Sensor	07262016 - FSS Class 2.SSF

SU	Z-Score	CPM	Easting	Northing	MSL	PDOP	HDOP	CorrType	RcvrType	GPS_Date	GPS_Time	Update	FeatName	Datafile
SU 3	-0.43	35,468	396242.05	4566612.14	1287.842	1.30	0.70	Uncorrected	Pro 6H	7/26/2016 0:00	10:14:50am	New	Sensor	07262016 - FSS Class 2.SSF
SU 3	-0.43	35,467	396243.17	4566606.18	1287.85	1.30	0.70	Uncorrected	Pro 6H	7/26/2016 0:00	10:00:00am	New	Sensor	07262016 - FSS Class 2.SSF
SU 3	-0.43	35,467	396240.18	4566619.01	1288.267	1.30	0.70	Uncorrected	Pro 6H	7/26/2016 0:00	10:21:51am	New	Sensor	07262016 - FSS Class 2.SSF
SU 3	-0.43	35,464	396240.66	4566619.72	1288.161	1.30	0.70	Uncorrected	Pro 6H	7/26/2016 0:00	10:22:46am	New	Sensor	07262016 - FSS Class 2.SSF
SU 3	-0.44	35,456	396244.99	4566628.01	1288.121	1.30	0.70	Uncorrected	Pro 6H	7/26/2016 0:00	10:23:02am	New	Sensor	07262016 - FSS Class 2.SSF
SU 3	-0.44	35,455	396244.27	4566618.75	1288.247	1.30	0.70	Uncorrected	Pro 6H	7/26/2016 0:00	10:22:23am	New	Sensor	07262016 - FSS Class 2.SSF
SU 3	-0.44	35,455	396242.52	4566623.31	1288.208	1.30	0.70	Uncorrected	Pro 6H	7/26/2016 0:00	10:26:54am	New	Sensor	07262016 - FSS Class 2.SSF
SU 3	-0.44	35,454	396243.06	4566609.66	1287.522	1.40	0.80	Uncorrected	Pro 6H	7/26/2016 0:00	10:10:19am	New	Sensor	07262016 - FSS Class 2.SSF
SU 3	-0.44	35,450	396241.78	4566610.38	1287.516	1.40	0.80	Uncorrected	Pro 6H	7/26/2016 0:00	10:08:22am	New	Sensor	07262016 - FSS Class 2.SSF
SU 3	-0.44	35,442	396241.96	4566608.3	1287.242	1.40	0.80	Uncorrected	Pro 6H	7/26/2016 0:00	10:02:53am	New	Sensor	07262016 - FSS Class 2.SSF
SU 3	-0.45	35,439	396237.75	4566610.38	1288.488	1.30	0.70	Uncorrected	Pro 6H	7/26/2016 0:00	10:30:33am	New	Sensor	07262016 - FSS Class 2.SSF
SU 3	-0.45	35,438	396237.98	4566611.13	1288.444	1.30	0.70	Uncorrected	Pro 6H	7/26/2016 0:00	10:30:32am	New	Sensor	07262016 - FSS Class 2.SSF
SU 3	-0.45	35,431	396238.34	4566605.13	1288.438	1.30	0.70	Uncorrected	Pro 6H	7/26/2016 0:00	10:30:42am	New	Sensor	07262016 - FSS Class 2.SSF
SU 3	-0.45	35,422	396244	4566613.96	1287.77	1.30	0.70	Uncorrected	Pro 6H	7/26/2016 0:00	10:16:30am	New	Sensor	07262016 - FSS Class 2.SSF
SU 3	-0.45	35,421	396237.5	4566611.14	1287.48	1.40	0.80	Uncorrected	Pro 6H	7/26/2016 0:00	10:10:54am	New	Sensor	07262016 - FSS Class 2.SSF
SU 3	-0.46	35,416	396243.6	4566607.83	1287.209	1.40	0.80	Uncorrected	Pro 6H	7/26/2016 0:00	10:02:11am	New	Sensor	07262016 - FSS Class 2.SSF
SU 3	-0.46	35,415	396244.39	4566614.28	1287.631	1.30	0.70	Uncorrected	Pro 6H	7/26/2016 0:00	10:16:59am	New	Sensor	07262016 - FSS Class 2.SSF
SU 3	-0.46	35,410	396234.61	4566604.75	1288.654	1.30	0.70	Uncorrected	Pro 6H	7/26/2016 0:00	10:33:48am	New	Sensor	07262016 - FSS Class 2.SSF
SU 3	-0.46	35,409	396243.43	4566619.87	1288.358	1.30	0.70	Uncorrected	Pro 6H	7/26/2016 0:00	10:32:29am	New	Sensor	07262016 - FSS Class 2.SSF
SU 3	-0.46	35,406	396241.32	4566612.04	1287.855	1.30	0.70	Uncorrected	Pro 6H	7/26/2016 0:00	10:13:30am	New	Sensor	07262016 - FSS Class 2.SSF
SU 3	-0.46	35,404	396243.35	4566613.63	1287.723	1.30	0.70	Uncorrected	Pro 6H	7/26/2016 0:00	10:15:29am	New	Sensor	07262016 - FSS Class 2.SSF
SU 3	-0.46	35,403	396242.56	4566607.18	1287.221	1.40	0.80	Uncorrected	Pro 6H	7/26/2016 0:00	10:01:29am	New	Sensor	07262016 - FSS Class 2.SSF
SU 3	-0.46	35,402	396242.82	4566618.03	1287.697	1.50	0.90	Uncorrected	Pro 6H	7/26/2016 0:00	10:35:59am	New	Sensor	07262016 - FSS Class 2.SSF
SU 3	-0.46	35,401	396238.51	4566617.61	1288.22	1.30	0.70	Uncorrected	Pro 6H	7/26/2016 0:00	10:19:56am	New	Sensor	07262016 - FSS Class 2.SSF
SU 3	-0.46	35,401	396242.71	4566620.25	1288.495	1.30	0.70	Uncorrected	Pro 6H	7/26/2016 0:00	10:33:13am	New	Sensor	07262016 - FSS Class 2.SSF
SU 3	-0.46	35,397	396243.44	4566625.1	1288.154	1.30	0.70	Uncorrected	Pro 6H	7/26/2016 0:00	10:25:35am	New	Sensor	07262016 - FSS Class 2.SSF
SU 3	-0.47	35,396	396239.94	4566608.06	1287.36	1.40	0.80	Uncorrected	Pro 6H	7/26/2016 0:00	10:04:41am	New	Sensor	07262016 - FSS Class 2.SSF
SU 3	-0.47	35,396	396239.36	4566613.02	1287.827	1.30	0.70	Uncorrected	Pro 6H	7/26/2016 0:00	10:15:05am	New	Sensor	07262016 - FSS Class 2.SSF
SU 3	-0.47	35,394	396242.01	4566613.72	1287.732	1.30	0.70	Uncorrected	Pro 6H	7/26/2016 0:00	10:16:24am	New	Sensor	07262016 - FSS Class 2.SSF
SU 3	-0.47	35,393	396239.88	4566607.11	1287.451	1.40	0.80	Uncorrected	Pro 6H	7/26/2016 0:00	10:00:52am	New	Sensor	07262016 - FSS Class 2.SSF
SU 3	-0.47	35,391	396241.17	4566611.5	1287.663	1.30	0.70	Uncorrected	Pro 6H	7/26/2016 0:00	10:11:40am	New	Sensor	07262016 - FSS Class 2.SSF
SU 3	-0.47	35,389	396243.32	4566608.56	1287.34	1.40	0.80	Uncorrected	Pro 6H	7/26/2016 0:00	10:06:50am	New	Sensor	07262016 - FSS Class 2.SSF
SU 3	-0.47	35,385	396239.42	4566609.78	1287.498	1.40	0.80	Uncorrected	Pro 6H	7/26/2016 0:00	10:10:14am	New	Sensor	07262016 - FSS Class 2.SSF
SU 3	-0.47	35,385	396239.31	4566617.47	1288.119	1.30	0.70	Uncorrected	Pro 6H	7/26/2016 0:00	10:19:25am	New	Sensor	07262016 - FSS Class 2.SSF
SU 3	-0.47	35,383	396244.09	4566618.94	1288.285	1.30	0.70	Uncorrected	Pro 6H	7/26/2016 0:00	10:22:00am	New	Sensor	07262016 - FSS Class 2.SSF
SU 3	-0.48	35,373	396239.42	4566612.03	1287.687	1.30	0.70	Uncorrected	Pro 6H	7/26/2016 0:00	10:12:28am	New	Sensor	07262016 - FSS Class 2.SSF
SU 3	-0.48	35,370	396235.76	4566609.01	1287.579	1.40	0.80	Uncorrected	Pro 6H	7/26/2016 0:00	10:07:13am	New	Sensor	07262016 - FSS Class 2.SSF
SU 3	-0.48	35,369	396241.68	4566608.88	1287.334	1.40	0.80	Uncorrected	Pro 6H	7/26/2016 0:00	10:06:10am	New	Sensor	07262016 - FSS Class 2.SSF
SU 3	-0.48	35,368	396241.5	4566611.32	1287.671	1.30	0.70	Uncorrected	Pro 6H	7/26/2016 0:00	10:12:02am	New	Sensor	07262016 - FSS Class 2.SSF
SU 3	-0.48	35,367	396240.46	4566614.68	1288.385	1.30	0.70	Uncorrected	Pro 6H	7/26/2016 0:00	10:31:15am	New	Sensor	07262016 - FSS Class 2.SSF
SU 3	-0.48	35,366	396241.95	4566613.92	1287.859	1.30	0.70	Uncorrected	Pro 6H	7/26/2016 0:00	10:16:03am	New	Sensor	07262016 - FSS Class 2.SSF
SU 3	-0.48	35,366	396243.49	4566618.99	1288.364	1.30	0.70	Uncorrected	Pro 6H	7/26/2016 0:00	10:22:01am	New	Sensor	07262016 - FSS Class 2.SSF
SU 3	-0.48	35,366	396243.15	4566607.87	1288.368	1.30	0.70	Uncorrected	Pro 6H	7/26/2016 0:00	10:32:52am	New	Sensor	07262016 - FSS Class 2.SSF
SU 3	-0.48	35,363	396242.16	4566610.56	1288.345	1.30	0.70	Uncorrected	Pro 6H	7/26/2016 0:00	10:32:42am	New	Sensor	07262016 - FSS Class 2.SSF
SU 3	-0.48	35,362	396235.91	4566604.58	1288.005	1.30	0.70	Uncorrected	Pro 6H	7/26/2016 0:00	09:59:26am	New	Sensor	07262016 - FSS Class 2.SSF
SU 3	-0.49	35,345	396244.04	4566616.76	1288.181	1.30	0.70	Uncorrected	Pro 6H	7/26/2016 0:00	10:19:07am	New	Sensor	07262016 - FSS Class 2.SSF
SU 3	-0.49	35,344	396241.27	4566607.69	1287.143	1.40	0.80	Uncorrected	Pro 6H	7/26/2016 0:00	10:02:14am	New	Sensor	07262016 - FSS Class 2.SSF
SU 3	-0.49	35,344	396241.31	4566619.59	1288.273	1.30	0.70	Uncorrected	Pro 6H	7/26/2016 0:00	10:21:37am	New	Sensor	07262016 - FSS Class 2.SSF
SU 3	-0.49	35,343	396241.88	4566608.33	1287.36	1.40	0.80	Uncorrected	Pro 6H	7/26/2016 0:00	10:06:48am	New	Sensor	07262016 - FSS Class 2.SSF
SU 3	-0.49	35,340	396240.08	4566615.38	1287.601	1.30	0.70	Uncorrected	Pro 6H	7/26/2016 0:00	10:17:57am	New	Sensor	07262016 - FSS Class 2.SSF
SU 3	-0.49	35,336	396244.92	4566629.45	1288.03	1.30	0.70	Uncorrected	Pro 6H	7/26/2016 0:00	10:23:04am	New	Sensor	07262016 - FSS Class 2.SSF
SU 3	-0.49	35,332	396243.3	4566647.07	1288.517	1.30	0.70	Uncorrected	Pro 6H	7/26/2016 0:00	10:23:37am	New	Sensor	07262016 - FSS Class 2.SSF

SU	Z-Score	CPM	Easting	Northing	MSL	PDOP	HDOP	CorrType	RcvrType	GPS_Date	GPS_Time	Update	FeatName	Datafile
SU 3	-0.5	35,329	396239.56	4566620.44	1287.757	1.50	0.90	Uncorrected	Pro 6H	7/26/2016 0:00	10:35:28am	New	Sensor	07262016 - FSS Class 2.SSF
SU 3	-0.5	35,326	396243.42	4566606.54	1287.847	1.30	0.70	Uncorrected	Pro 6H	7/26/2016 0:00	10:00:01am	New	Sensor	07262016 - FSS Class 2.SSF
SU 3	-0.5	35,325	396240.03	4566616.94	1288.392	1.30	0.70	Uncorrected	Pro 6H	7/26/2016 0:00	10:30:57am	New	Sensor	07262016 - FSS Class 2.SSF
SU 3	-0.5	35,321	396244.17	4566619.08	1288.221	1.30	0.70	Uncorrected	Pro 6H	7/26/2016 0:00	10:22:32am	New	Sensor	07262016 - FSS Class 2.SSF
SU 3	-0.5	35,313	396244.19	4566618.97	1288.279	1.30	0.70	Uncorrected	Pro 6H	7/26/2016 0:00	10:22:25am	New	Sensor	07262016 - FSS Class 2.SSF
SU 3	-0.5	35,312	396238.46	4566606.71	1288.362	1.30	0.70	Uncorrected	Pro 6H	7/26/2016 0:00	10:30:44am	New	Sensor	07262016 - FSS Class 2.SSF
SU 3	-0.5	35,310	396243.3	4566617.63	1288.216	1.30	0.70	Uncorrected	Pro 6H	7/26/2016 0:00	10:20:07am	New	Sensor	07262016 - FSS Class 2.SSF
SU 3	-0.51	35,306	396243.52	4566609.89	1287.474	1.40	0.80	Uncorrected	Pro 6H	7/26/2016 0:00	10:08:11am	New	Sensor	07262016 - FSS Class 2.SSF
SU 3	-0.51	35,306	396241.77	4566609.84	1287.446	1.40	0.80	Uncorrected	Pro 6H	7/26/2016 0:00	10:10:17am	New	Sensor	07262016 - FSS Class 2.SSF
SU 3	-0.51	35,304	396243.39	4566619.49	1288.189	1.30	0.70	Uncorrected	Pro 6H	7/26/2016 0:00	10:22:50am	New	Sensor	07262016 - FSS Class 2.SSF
SU 3	-0.51	35,302	396235.93	4566607.79	1287.387	1.40	0.80	Uncorrected	Pro 6H	7/26/2016 0:00	10:03:48am	New	Sensor	07262016 - FSS Class 2.SSF
SU 3	-0.51	35,301	396241.99	4566605.71	1288.359	1.30	0.70	Uncorrected	Pro 6H	7/26/2016 0:00	10:32:48am	New	Sensor	07262016 - FSS Class 2.SSF
SU 3	-0.51	35,297	396243.8	4566613.33	1287.885	1.30	0.70	Uncorrected	Pro 6H	7/26/2016 0:00	10:15:57am	New	Sensor	07262016 - FSS Class 2.SSF
SU 3	-0.51	35,296	396242.01	4566607.72	1287.2	1.40	0.80	Uncorrected	Pro 6H	7/26/2016 0:00	10:02:13am	New	Sensor	07262016 - FSS Class 2.SSF
SU 3	-0.51	35,295	396241.58	4566620.71	1288.166	1.30	0.70	Uncorrected	Pro 6H	7/26/2016 0:00	10:27:03am	New	Sensor	07262016 - FSS Class 2.SSF
SU 3	-0.51	35,293	396243.23	4566647.22	1288.523	1.30	0.70	Uncorrected	Pro 6H	7/26/2016 0:00	10:23:38am	New	Sensor	07262016 - FSS Class 2.SSF
SU 3	-0.51	35,290	396231.27	4566603.44	1288.378	1.30	0.70	Uncorrected	Pro 6H	7/26/2016 0:00	09:58:04am	New	Sensor	07262016 - FSS Class 2.SSF
SU 3	-0.51	35,288	396241	4566620.01	1288.332	1.30	0.70	Uncorrected	Pro 6H	7/26/2016 0:00	10:31:01am	New	Sensor	07262016 - FSS Class 2.SSF
SU 3	-0.52	35,284	396235.87	4566608.55	1287.519	1.40	0.80	Uncorrected	Pro 6H	7/26/2016 0:00	10:06:40am	New	Sensor	07262016 - FSS Class 2.SSF
SU 3	-0.52	35,279	396244.36	4566629.42	1288.132	1.30	0.70	Uncorrected	Pro 6H	7/26/2016 0:00	10:24:46am	New	Sensor	07262016 - FSS Class 2.SSF
SU 3	-0.52	35,278	396242.03	4566614.43	1287.663	1.30	0.70	Uncorrected	Pro 6H	7/26/2016 0:00	10:16:33am	New	Sensor	07262016 - FSS Class 2.SSF
SU 3	-0.53	35,266	396238.32	4566609.24	1287.473	1.40	0.80	Uncorrected	Pro 6H	7/26/2016 0:00	10:07:01am	New	Sensor	07262016 - FSS Class 2.SSF
SU 3	-0.53	35,265	396244.41	4566618.59	1288.256	1.30	0.70	Uncorrected	Pro 6H	7/26/2016 0:00	10:21:32am	New	Sensor	07262016 - FSS Class 2.SSF
SU 3	-0.53	35,262	396242.75	4566615.04	1288.282	1.30	0.70	Uncorrected	Pro 6H	7/26/2016 0:00	10:32:21am	New	Sensor	07262016 - FSS Class 2.SSF
SU 3	-0.53	35,261	396242.67	4566623.96	1288.211	1.30	0.70	Uncorrected	Pro 6H	7/26/2016 0:00	10:26:53am	New	Sensor	07262016 - FSS Class 2.SSF
SU 3	-0.53	35,260	396242.49	4566618.25	1288.15	1.30	0.70	Uncorrected	Pro 6H	7/26/2016 0:00	10:21:01am	New	Sensor	07262016 - FSS Class 2.SSF
SU 3	-0.53	35,259	396241.66	4566620.06	1288.13	1.30	0.70	Uncorrected	Pro 6H	7/26/2016 0:00	10:33:20am	New	Sensor	07262016 - FSS Class 2.SSF
SU 3	-0.53	35,249	396246.05	4566638.89	1288.147	1.30	0.70	Uncorrected	Pro 6H	7/26/2016 0:00	10:23:17am	New	Sensor	07262016 - FSS Class 2.SSF
SU 3	-0.54	35,243	396241.14	4566607.29	1287.171	1.40	0.80	Uncorrected	Pro 6H	7/26/2016 0:00	10:02:06am	New	Sensor	07262016 - FSS Class 2.SSF
SU 3	-0.54	35,242	396241.23	4566618.76	1288.346	1.30	0.70	Uncorrected	Pro 6H	7/26/2016 0:00	10:31:10am	New	Sensor	07262016 - FSS Class 2.SSF
SU 3	-0.54	35,235	396237.69	4566611.28	1287.419	1.30	0.70	Uncorrected	Pro 6H	7/26/2016 0:00	10:11:13am	New	Sensor	07262016 - FSS Class 2.SSF
SU 3	-0.54	35,232	396242.27	4566615.16	1287.589	1.30	0.70	Uncorrected	Pro 6H	7/26/2016 0:00	10:18:00am	New	Sensor	07262016 - FSS Class 2.SSF
SU 3	-0.54	35,231	396234.92	4566606.91	1287.471	1.40	0.80	Uncorrected	Pro 6H	7/26/2016 0:00	10:02:37am	New	Sensor	07262016 - FSS Class 2.SSF
SU 3	-0.54	35,228	396243.05	4566608.76	1287.314	1.40	0.80	Uncorrected	Pro 6H	7/26/2016 0:00	10:05:26am	New	Sensor	07262016 - FSS Class 2.SSF
SU 3	-0.55	35,219	396241.95	4566612.09	1288.327	1.30	0.70	Uncorrected	Pro 6H	7/26/2016 0:00	10:31:58am	New	Sensor	07262016 - FSS Class 2.SSF
SU 3	-0.55	35,216	396240.2	4566609.71	1287.46	1.40	0.80	Uncorrected	Pro 6H	7/26/2016 0:00	10:10:15am	New	Sensor	07262016 - FSS Class 2.SSF
SU 3	-0.55	35,214	396239.43	4566612.45	1287.69	1.30	0.70	Uncorrected	Pro 6H	7/26/2016 0:00	10:12:47am	New	Sensor	07262016 - FSS Class 2.SSF
SU 3	-0.55	35,213	396240.22	4566619.36	1288.242	1.30	0.70	Uncorrected	Pro 6H	7/26/2016 0:00	10:22:16am	New	Sensor	07262016 - FSS Class 2.SSF
SU 3	-0.55	35,206	396243.89	4566608.24	1287.232	1.40	0.80	Uncorrected	Pro 6H	7/26/2016 0:00	10:04:33am	New	Sensor	07262016 - FSS Class 2.SSF
SU 3	-0.55	35,202	396234.39	4566604.46	1288.063	1.30	0.70	Uncorrected	Pro 6H	7/26/2016 0:00	09:59:28am	New	Sensor	07262016 - FSS Class 2.SSF
SU 3	-0.56	35,199	396240.31	4566606.71	1287.361	1.40	0.80	Uncorrected	Pro 6H	7/26/2016 0:00	10:00:40am	New	Sensor	07262016 - FSS Class 2.SSF
SU 3	-0.56	35,199	396242.4	4566621.14	1288.215	1.30	0.70	Uncorrected	Pro 6H	7/26/2016 0:00	10:26:10am	New	Sensor	07262016 - FSS Class 2.SSF
SU 3	-0.56	35,198	396241.09	4566607.2	1287.306	1.40	0.80	Uncorrected	Pro 6H	7/26/2016 0:00	10:01:36am	New	Sensor	07262016 - FSS Class 2.SSF
SU 3	-0.56	35,195	396239.91	4566619.96	1288.33	1.30	0.70	Uncorrected	Pro 6H	7/26/2016 0:00	10:28:21am	New	Sensor	07262016 - FSS Class 2.SSF
SU 3	-0.56	35,192	396244.04	4566618.09	1288.263	1.30	0.70	Uncorrected	Pro 6H	7/26/2016 0:00	10:21:57am	New	Sensor	07262016 - FSS Class 2.SSF
SU 3	-0.56	35,191	396241.21	4566616.18	1288.059	1.30	0.70	Uncorrected	Pro 6H	7/26/2016 0:00	10:18:36am	New	Sensor	07262016 - FSS Class 2.SSF
SU 3	-0.56	35,186	396239.44	4566618.8	1288.254	1.30	0.70	Uncorrected	Pro 6H	7/26/2016 0:00	10:21:24am	New	Sensor	07262016 - FSS Class 2.SSF
SU 3	-0.56	35,185	396243.49	4566626.25	1288.208	1.30	0.70	Uncorrected	Pro 6H	7/26/2016 0:00	10:26:03am	New	Sensor	07262016 - FSS Class 2.SSF
SU 3	-0.56	35,182	396243.87	4566608.22	1287.07	1.40	0.80	Uncorrected	Pro 6H	7/26/2016 0:00	10:04:31am	New	Sensor	07262016 - FSS Class 2.SSF
SU 3	-0.56	35,181	396243.3	4566615.43	1287.576	1.30	0.70	Uncorrected	Pro 6H	7/26/2016 0:00	10:18:06am	New	Sensor	07262016 - FSS Class 2.SSF
SU 3	-0.57	35,177	396238.14	4566608.55	1287.449	1.40	0.80	Uncorrected	Pro 6H	7/26/2016 0:00	10:06:43am	New	Sensor	07262016 - FSS Class 2.SSF
SU 3	-0.57	35,172	396241.58	4566611.82	1287.644	1.30	0.70	Uncorrected	Pro 6H	7/26/2016 0:00	10:12:31am	New	Sensor	07262016 - FSS Class 2.SSF

SU	Z-Score	CPM	Easting	Northing	MSL	PDOP	HDOP	CorrType	RcvrType	GPS_Date	GPS_Time	Update	FeatName	Datafile
SU 3	-0.57	35,172	396241.84	4566609.06	1288.376	1.30	0.70	Uncorrected	Pro 6H	7/26/2016 0:00	10:32:44am	New	Sensor	07262016 - FSS Class 2.SSF
SU 3	-0.57	35,167	396240.44	4566614.7	1287.765	1.30	0.70	Uncorrected	Pro 6H	7/26/2016 0:00	10:16:35am	New	Sensor	07262016 - FSS Class 2.SSF
SU 3	-0.57	35,161	396239.23	4566613.17	1288.4	1.30	0.70	Uncorrected	Pro 6H	7/26/2016 0:00	10:30:52am	New	Sensor	07262016 - FSS Class 2.SSF
SU 3	-0.57	35,160	396241.64	4566613.7	1287.867	1.30	0.70	Uncorrected	Pro 6H	7/26/2016 0:00	10:15:54am	New	Sensor	07262016 - FSS Class 2.SSF
SU 3	-0.58	35,153	396243.57	4566611.53	1287.789	1.30	0.70	Uncorrected	Pro 6H	7/26/2016 0:00	10:13:14am	New	Sensor	07262016 - FSS Class 2.SSF
SU 3	-0.58	35,152	396242.61	4566618.24	1288.299	1.30	0.70	Uncorrected	Pro 6H	7/26/2016 0:00	10:32:25am	New	Sensor	07262016 - FSS Class 2.SSF
SU 3	-0.58	35,147	396242.11	4566612.16	1287.865	1.30	0.70	Uncorrected	Pro 6H	7/26/2016 0:00	10:14:51am	New	Sensor	07262016 - FSS Class 2.SSF
SU 3	-0.58	35,147	396242.75	4566613.96	1287.858	1.30	0.70	Uncorrected	Pro 6H	7/26/2016 0:00	10:16:02am	New	Sensor	07262016 - FSS Class 2.SSF
SU 3	-0.58	35,145	396242.79	4566621.04	1288.2	1.30	0.70	Uncorrected	Pro 6H	7/26/2016 0:00	10:25:22am	New	Sensor	07262016 - FSS Class 2.SSF
SU 3	-0.58	35,142	396244.13	4566618.77	1288.25	1.30	0.70	Uncorrected	Pro 6H	7/26/2016 0:00	10:22:22am	New	Sensor	07262016 - FSS Class 2.SSF
SU 3	-0.58	35,138	396240.24	4566609.38	1287.426	1.40	0.80	Uncorrected	Pro 6H	7/26/2016 0:00	10:06:58am	New	Sensor	07262016 - FSS Class 2.SSF
SU 3	-0.58	35,138	396241.41	4566621.42	1288.374	1.30	0.70	Uncorrected	Pro 6H	7/26/2016 0:00	10:31:03am	New	Sensor	07262016 - FSS Class 2.SSF
SU 3	-0.59	35,135	396243.38	4566615.99	1288.129	1.30	0.70	Uncorrected	Pro 6H	7/26/2016 0:00	10:18:33am	New	Sensor	07262016 - FSS Class 2.SSF
SU 3	-0.59	35,133	396241.08	4566607.63	1287.269	1.40	0.80	Uncorrected	Pro 6H	7/26/2016 0:00	10:03:32am	New	Sensor	07262016 - FSS Class 2.SSF
SU 3	-0.59	35,130	396240.11	4566620.81	1288.243	1.30	0.70	Uncorrected	Pro 6H	7/26/2016 0:00	10:27:27am	New	Sensor	07262016 - FSS Class 2.SSF
SU 3	-0.59	35,129	396239.64	4566612	1287.689	1.30	0.70	Uncorrected	Pro 6H	7/26/2016 0:00	10:12:13am	New	Sensor	07262016 - FSS Class 2.SSF
SU 3	-0.59	35,126	396243.33	4566614.24	1287.579	1.30	0.70	Uncorrected	Pro 6H	7/26/2016 0:00	10:17:34am	New	Sensor	07262016 - FSS Class 2.SSF
SU 3	-0.59	35,119	396241.75	4566610.4	1287.538	1.40	0.80	Uncorrected	Pro 6H	7/26/2016 0:00	10:08:19am	New	Sensor	07262016 - FSS Class 2.SSF
SU 3	-0.59	35,116	396240.44	4566607.71	1287.257	1.40	0.80	Uncorrected	Pro 6H	7/26/2016 0:00	10:02:15am	New	Sensor	07262016 - FSS Class 2.SSF
SU 3	-0.59	35,116	396241.58	4566610.07	1287.26	1.40	0.80	Uncorrected	Pro 6H	7/26/2016 0:00	10:09:36am	New	Sensor	07262016 - FSS Class 2.SSF
SU 3	-0.6	35,114	396240.69	4566608.06	1287.269	1.40	0.80	Uncorrected	Pro 6H	7/26/2016 0:00	10:06:02am	New	Sensor	07262016 - FSS Class 2.SSF
SU 3	-0.6	35,110	396242.29	4566620	1288.198	1.30	0.70	Uncorrected	Pro 6H	7/26/2016 0:00	10:26:12am	New	Sensor	07262016 - FSS Class 2.SSF
SU 3	-0.6	35,110	396243.78	4566615.32	1288.413	1.30	0.70	Uncorrected	Pro 6H	7/26/2016 0:00	10:33:03am	New	Sensor	07262016 - FSS Class 2.SSF
SU 3	-0.6	35,106	396243.05	4566611.89	1287.811	1.30	0.70	Uncorrected	Pro 6H	7/26/2016 0:00	10:13:54am	New	Sensor	07262016 - FSS Class 2.SSF
SU 3	-0.6	35,105	396233.66	4566606.13	1287.667	1.40	0.80	Uncorrected	Pro 6H	7/26/2016 0:00	10:01:18am	New	Sensor	07262016 - FSS Class 2.SSF
SU 3	-0.6	35,104	396240.91	4566609.95	1287.262	1.40	0.80	Uncorrected	Pro 6H	7/26/2016 0:00	10:09:35am	New	Sensor	07262016 - FSS Class 2.SSF
SU 3	-0.6	35,104	396244.1	4566611.82	1287.618	1.30	0.70	Uncorrected	Pro 6H	7/26/2016 0:00	10:13:19am	New	Sensor	07262016 - FSS Class 2.SSF
SU 3	-0.6	35,104	396244.54	4566612.53	1287.814	1.30	0.70	Uncorrected	Pro 6H	7/26/2016 0:00	10:14:57am	New	Sensor	07262016 - FSS Class 2.SSF
SU 3	-0.6	35,100	396244.26	4566610.39	1287.367	1.40	0.80	Uncorrected	Pro 6H	7/26/2016 0:00	10:11:03am	New	Sensor	07262016 - FSS Class 2.SSF
SU 3	-0.6	35,095	396244.24	4566610.13	1287.334	1.40	0.80	Uncorrected	Pro 6H	7/26/2016 0:00	10:08:59am	New	Sensor	07262016 - FSS Class 2.SSF
SU 3	-0.61	35,092	396244.5	4566627.13	1287.98	1.30	0.70	Uncorrected	Pro 6H	7/26/2016 0:00	10:24:20am	New	Sensor	07262016 - FSS Class 2.SSF
SU 3	-0.61	35,086	396242.26	4566619.17	1288.398	1.30	0.70	Uncorrected	Pro 6H	7/26/2016 0:00	10:31:49am	New	Sensor	07262016 - FSS Class 2.SSF
SU 3	-0.61	35,084	396241.93	4566617.44	1288.31	1.30	0.70	Uncorrected	Pro 6H	7/26/2016 0:00	10:31:44am	New	Sensor	07262016 - FSS Class 2.SSF
SU 3	-0.61	35,083	396240.19	4566610.39	1287.363	1.40	0.80	Uncorrected	Pro 6H	7/26/2016 0:00	10:09:05am	New	Sensor	07262016 - FSS Class 2.SSF
SU 3	-0.61	35,083	396244.52	4566644.67	1288.317	1.30	0.70	Uncorrected	Pro 6H	7/26/2016 0:00	10:23:26am	New	Sensor	07262016 - FSS Class 2.SSF
SU 3	-0.61	35,081	396242.06	4566618.34	1288.333	1.30	0.70	Uncorrected	Pro 6H	7/26/2016 0:00	10:31:45am	New	Sensor	07262016 - FSS Class 2.SSF
SU 3	-0.61	35,080	396242.42	4566617.57	1288.37	1.30	0.70	Uncorrected	Pro 6H	7/26/2016 0:00	10:31:51am	New	Sensor	07262016 - FSS Class 2.SSF
SU 3	-0.61	35,078	396245.56	4566633.09	1288.018	1.30	0.70	Uncorrected	Pro 6H	7/26/2016 0:00	10:23:09am	New	Sensor	07262016 - FSS Class 2.SSF
SU 3	-0.61	35,076	396244.02	4566613.88	1287.882	1.30	0.70	Uncorrected	Pro 6H	7/26/2016 0:00	10:16:00am	New	Sensor	07262016 - FSS Class 2.SSF
SU 3	-0.61	35,072	396241.27	4566620.67	1288.331	1.30	0.70	Uncorrected	Pro 6H	7/26/2016 0:00	10:31:02am	New	Sensor	07262016 - FSS Class 2.SSF
SU 3	-0.62	35,070	396236.88	4566607.97	1287.367	1.40	0.80	Uncorrected	Pro 6H	7/26/2016 0:00	10:05:13am	New	Sensor	07262016 - FSS Class 2.SSF
SU 3	-0.62	35,070	396239.31	4566613.9	1288.39	1.30	0.70	Uncorrected	Pro 6H	7/26/2016 0:00	10:30:53am	New	Sensor	07262016 - FSS Class 2.SSF
SU 3	-0.62	35,065	396241.8	4566619.81	1288.447	1.30	0.70	Uncorrected	Pro 6H	7/26/2016 0:00	10:33:21am	New	Sensor	07262016 - FSS Class 2.SSF
SU 3	-0.62	35,064	396239.67	4566609.44	1287.396	1.40	0.80	Uncorrected	Pro 6H	7/26/2016 0:00	10:06:59am	New	Sensor	07262016 - FSS Class 2.SSF
SU 3	-0.62	35,062	396241.91	4566613.77	1287.708	1.30	0.70	Uncorrected	Pro 6H	7/26/2016 0:00	10:15:31am	New	Sensor	07262016 - FSS Class 2.SSF
SU 3	-0.62	35,058	396244.39	4566617.04	1288.253	1.30	0.70	Uncorrected	Pro 6H	7/26/2016 0:00	10:20:04am	New	Sensor	07262016 - FSS Class 2.SSF
SU 3	-0.63	35,049	396244.15	4566626.49	1287.608	1.50	0.90	Uncorrected	Pro 6H	7/26/2016 0:00	10:35:40am	New	Sensor	07262016 - FSS Class 2.SSF
SU 3	-0.63	35,044	396244.49	4566617.34	1288.255	1.30	0.70	Uncorrected	Pro 6H	7/26/2016 0:00	10:20:05am	New	Sensor	07262016 - FSS Class 2.SSF
SU 3	-0.63	35,034	396241.55	4566621.93	1288.353	1.30	0.70	Uncorrected	Pro 6H	7/26/2016 0:00	10:31:04am	New	Sensor	07262016 - FSS Class 2.SSF
SU 3	-0.63	35,032	396240.83	4566611.51	1287.642	1.30	0.70	Uncorrected	Pro 6H	7/26/2016 0:00	10:12:01am	New	Sensor	07262016 - FSS Class 2.SSF
SU 3	-0.64	35,018	396237.61	4566608.14	1288.452	1.30	0.70	Uncorrected	Pro 6H	7/26/2016 0:00	10:30:36am	New	Sensor	07262016 - FSS Class 2.SSF
SU 3	-0.64	35,015	396242.95	4566623.12	1288.28	1.30	0.70	Uncorrected	Pro 6H	7/26/2016 0:00	10:26:07am	New	Sensor	07262016 - FSS Class 2.SSF

SU	Z-Score	CPM	Easting	Northing	MSL	PDOP	HDOP	CorrType	RcvrType	GPS_Date	GPS_Time	Update	FeatName	Datafile
SU 3	-0.64	35,012	396244.29	4566614.52	1287.616	1.30	0.70	Uncorrected	Pro 6H	7/26/2016 0:00	10:17:02am	New	Sensor	07262016 - FSS Class 2.SSF
SU 3	-0.65	35,003	396242.64	4566605.4	1287.849	1.30	0.70	Uncorrected	Pro 6H	7/26/2016 0:00	09:59:12am	New	Sensor	07262016 - FSS Class 2.SSF
SU 3	-0.65	34,995	396233.38	4566606.86	1287.517	1.40	0.80	Uncorrected	Pro 6H	7/26/2016 0:00	10:03:16am	New	Sensor	07262016 - FSS Class 2.SSF
SU 3	-0.65	34,991	396243.83	4566627.55	1288.207	1.30	0.70	Uncorrected	Pro 6H	7/26/2016 0:00	10:25:38am	New	Sensor	07262016 - FSS Class 2.SSF
SU 3	-0.65	34,990	396242.89	4566619.21	1288.278	1.30	0.70	Uncorrected	Pro 6H	7/26/2016 0:00	10:22:34am	New	Sensor	07262016 - FSS Class 2.SSF
SU 3	-0.65	34,989	396237.27	4566609.94	1287.527	1.40	0.80	Uncorrected	Pro 6H	7/26/2016 0:00	10:08:49am	New	Sensor	07262016 - FSS Class 2.SSF
SU 3	-0.65	34,985	396244.5	4566613.33	1287.749	1.30	0.70	Uncorrected	Pro 6H	7/26/2016 0:00	10:15:27am	New	Sensor	07262016 - FSS Class 2.SSF
SU 3	-0.66	34,983	396244.18	4566625.75	1287.996	1.30	0.70	Uncorrected	Pro 6H	7/26/2016 0:00	10:24:22am	New	Sensor	07262016 - FSS Class 2.SSF
SU 3	-0.66	34,977	396240.02	4566607.98	1287.327	1.40	0.80	Uncorrected	Pro 6H	7/26/2016 0:00	10:06:01am	New	Sensor	07262016 - FSS Class 2.SSF
SU 3	-0.66	34,977	396240.75	4566617.27	1288.329	1.30	0.70	Uncorrected	Pro 6H	7/26/2016 0:00	10:31:12am	New	Sensor	07262016 - FSS Class 2.SSF
SU 3	-0.66	34,977	396243.14	4566609.38	1288.349	1.30	0.70	Uncorrected	Pro 6H	7/26/2016 0:00	10:32:54am	New	Sensor	07262016 - FSS Class 2.SSF
SU 3	-0.66	34,972	396241.01	4566612.16	1287.785	1.30	0.70	Uncorrected	Pro 6H	7/26/2016 0:00	10:14:46am	New	Sensor	07262016 - FSS Class 2.SSF
SU 3	-0.66	34,972	396239.03	4566614.68	1287.761	1.30	0.70	Uncorrected	Pro 6H	7/26/2016 0:00	10:16:37am	New	Sensor	07262016 - FSS Class 2.SSF
SU 3	-0.66	34,970	396240.08	4566612.3	1288.327	1.30	0.70	Uncorrected	Pro 6H	7/26/2016 0:00	10:31:18am	New	Sensor	07262016 - FSS Class 2.SSF
SU 3	-0.66	34,969	396234.79	4566605.95	1287.828	1.50	0.90	Uncorrected	Pro 6H	7/26/2016 0:00	10:36:23am	New	Sensor	07262016 - FSS Class 2.SSF
SU 3	-0.66	34,968	396243.65	4566611.04	1287.332	1.40	0.80	Uncorrected	Pro 6H	7/26/2016 0:00	10:11:05am	New	Sensor	07262016 - FSS Class 2.SSF
SU 3	-0.67	34,962	396239.74	4566614.91	1287.686	1.30	0.70	Uncorrected	Pro 6H	7/26/2016 0:00	10:17:44am	New	Sensor	07262016 - FSS Class 2.SSF
SU 3	-0.67	34,956	396243.54	4566611.5	1287.774	1.30	0.70	Uncorrected	Pro 6H	7/26/2016 0:00	10:13:11am	New	Sensor	07262016 - FSS Class 2.SSF
SU 3	-0.67	34,953	396239.54	4566616.45	1288.455	1.30	0.70	Uncorrected	Pro 6H	7/26/2016 0:00	10:33:27am	New	Sensor	07262016 - FSS Class 2.SSF
SU 3	-0.67	34,950	396242.91	4566617.79	1288.183	1.30	0.70	Uncorrected	Pro 6H	7/26/2016 0:00	10:20:53am	New	Sensor	07262016 - FSS Class 2.SSF
SU 3	-0.67	34,942	396242.12	4566620.56	1288.21	1.30	0.70	Uncorrected	Pro 6H	7/26/2016 0:00	10:25:29am	New	Sensor	07262016 - FSS Class 2.SSF
SU 3	-0.68	34,940	396243.49	4566606.08	1287.847	1.30	0.70	Uncorrected	Pro 6H	7/26/2016 0:00	09:59:16am	New	Sensor	07262016 - FSS Class 2.SSF
SU 3	-0.68	34,938	396240.56	4566618.46	1288.38	1.30	0.70	Uncorrected	Pro 6H	7/26/2016 0:00	10:30:59am	New	Sensor	07262016 - FSS Class 2.SSF
SU 3	-0.68	34,936	396243.62	4566608.47	1287.324	1.40	0.80	Uncorrected	Pro 6H	7/26/2016 0:00	10:06:06am	New	Sensor	07262016 - FSS Class 2.SSF
SU 3	-0.68	34,921	396238.26	4566611.22	1287.82	1.30	0.70	Uncorrected	Pro 6H	7/26/2016 0:00	10:11:44am	New	Sensor	07262016 - FSS Class 2.SSF
SU 3	-0.69	34,919	396243.65	4566619.95	1288.521	1.30	0.70	Uncorrected	Pro 6H	7/26/2016 0:00	10:33:10am	New	Sensor	07262016 - FSS Class 2.SSF
SU 3	-0.69	34,914	396242.85	4566607.98	1287.192	1.40	0.80	Uncorrected	Pro 6H	7/26/2016 0:00	10:04:26am	New	Sensor	07262016 - FSS Class 2.SSF
SU 3	-0.69	34,913	396241.24	4566605.51	1288.367	1.30	0.70	Uncorrected	Pro 6H	7/26/2016 0:00	10:32:08am	New	Sensor	07262016 - FSS Class 2.SSF
SU 3	-0.69	34,911	396239.73	4566610.81	1287.375	1.40	0.80	Uncorrected	Pro 6H	7/26/2016 0:00	10:10:57am	New	Sensor	07262016 - FSS Class 2.SSF
SU 3	-0.69	34,908	396243.38	4566609.44	1287.488	1.40	0.80	Uncorrected	Pro 6H	7/26/2016 0:00	10:10:21am	New	Sensor	07262016 - FSS Class 2.SSF
SU 3	-0.69	34,901	396241.52	4566610.41	1287.487	1.40	0.80	Uncorrected	Pro 6H	7/26/2016 0:00	10:08:27am	New	Sensor	07262016 - FSS Class 2.SSF
SU 3	-0.69	34,901	396243.63	4566612.13	1287.628	1.30	0.70	Uncorrected	Pro 6H	7/26/2016 0:00	10:12:08am	New	Sensor	07262016 - FSS Class 2.SSF
SU 3	-0.7	34,891	396243.59	4566607.89	1287.269	1.40	0.80	Uncorrected	Pro 6H	7/26/2016 0:00	10:04:30am	New	Sensor	07262016 - FSS Class 2.SSF
SU 3	-0.7	34,890	396242	4566619.99	1288.222	1.30	0.70	Uncorrected	Pro 6H	7/26/2016 0:00	10:25:28am	New	Sensor	07262016 - FSS Class 2.SSF
SU 3	-0.7	34,887	396243.43	4566609.36	1287.469	1.40	0.80	Uncorrected	Pro 6H	7/26/2016 0:00	10:10:22am	New	Sensor	07262016 - FSS Class 2.SSF
SU 3	-0.7	34,886	396245.65	4566636.32	1288.144	1.30	0.70	Uncorrected	Pro 6H	7/26/2016 0:00	10:24:56am	New	Sensor	07262016 - FSS Class 2.SSF
SU 3	-0.7	34,883	396242.69	4566607.94	1287.586	1.50	0.90	Uncorrected	Pro 6H	7/26/2016 0:00	10:36:11am	New	Sensor	07262016 - FSS Class 2.SSF
SU 3	-0.7	34,877	396238.61	4566605.59	1287.969	1.30	0.70	Uncorrected	Pro 6H	7/26/2016 0:00	09:59:54am	New	Sensor	07262016 - FSS Class 2.SSF
SU 3	-0.71	34,874	396231.58	4566603.67	1288.5	1.30	0.70	Uncorrected	Pro 6H	7/26/2016 0:00	09:57:44am	New	Sensor	07262016 - FSS Class 2.SSF
SU 3	-0.71	34,872	396243.92	4566628.93	1288.151	1.30	0.70	Uncorrected	Pro 6H	7/26/2016 0:00	10:25:59am	New	Sensor	07262016 - FSS Class 2.SSF
SU 3	-0.71	34,871	396245.27	4566631.07	1287.976	1.30	0.70	Uncorrected	Pro 6H	7/26/2016 0:00	10:23:06am	New	Sensor	07262016 - FSS Class 2.SSF
SU 3	-0.71	34,870	396239	4566610.84	1288.306	1.30	0.70	Uncorrected	Pro 6H	7/26/2016 0:00	10:30:49am	New	Sensor	07262016 - FSS Class 2.SSF
SU 3	-0.71	34,869	396243.36	4566613.95	1287.889	1.30	0.70	Uncorrected	Pro 6H	7/26/2016 0:00	10:16:01am	New	Sensor	07262016 - FSS Class 2.SSF
SU 3	-0.71	34,869	396244.93	4566626.42	1287.975	1.30	0.70	Uncorrected	Pro 6H	7/26/2016 0:00	10:23:00am	New	Sensor	07262016 - FSS Class 2.SSF
SU 3	-0.71	34,867	396244.52	4566612.01	1287.826	1.30	0.70	Uncorrected	Pro 6H	7/26/2016 0:00	10:13:25am	New	Sensor	07262016 - FSS Class 2.SSF
SU 3	-0.71	34,864	396239.62	4566607.4	1287.343	1.40	0.80	Uncorrected	Pro 6H	7/26/2016 0:00	10:02:44am	New	Sensor	07262016 - FSS Class 2.SSF
SU 3	-0.71	34,864	396242.21	4566619.76	1288.412	1.30	0.70	Uncorrected	Pro 6H	7/26/2016 0:00	10:31:48am	New	Sensor	07262016 - FSS Class 2.SSF
SU 3	-0.71	34,856	396243.95	4566610.05	1287.405	1.40	0.80	Uncorrected	Pro 6H	7/26/2016 0:00	10:10:28am	New	Sensor	07262016 - FSS Class 2.SSF
SU 3	-0.71	34,856	396245.68	4566641.3	1288.207	1.30	0.70	Uncorrected	Pro 6H	7/26/2016 0:00	10:23:21am	New	Sensor	07262016 - FSS Class 2.SSF
SU 3	-0.71	34,855	396239.14	4566620.35	1288.35	1.30	0.70	Uncorrected	Pro 6H	7/26/2016 0:00	10:29:59am	New	Sensor	07262016 - FSS Class 2.SSF
SU 3	-0.72	34,854	396239.55	4566614.23	1287.968	1.30	0.70	Uncorrected	Pro 6H	7/26/2016 0:00	10:15:51am	New	Sensor	07262016 - FSS Class 2.SSF
SU 3	-0.72	34,854	396244.43	4566618.67	1288.238	1.30	0.70	Uncorrected	Pro 6H	7/26/2016 0:00	10:21:59am	New	Sensor	07262016 - FSS Class 2.SSF

SU	Z-Score	CPM	Easting	Northing	MSL	PDOP	HDOP	CorrType	RcvrType	GPS_Date	GPS_Time	Update	FeatName	Datafile
SU 3	-0.72	34,853	396238.68	4566605.81	1287.761	1.50	0.90	Uncorrected	Pro 6H	7/26/2016 0:00	10:36:18am	New	Sensor	07262016 - FSS Class 2.SSF
SU 3	-0.72	34,848	396244.05	4566629.23	1288.034	1.30	0.70	Uncorrected	Pro 6H	7/26/2016 0:00	10:25:11am	New	Sensor	07262016 - FSS Class 2.SSF
SU 3	-0.72	34,840	396242.35	4566616.78	1288.393	1.30	0.70	Uncorrected	Pro 6H	7/26/2016 0:00	10:31:52am	New	Sensor	07262016 - FSS Class 2.SSF
SU 3	-0.72	34,838	396243.01	4566609.77	1287.319	1.40	0.80	Uncorrected	Pro 6H	7/26/2016 0:00	10:08:57am	New	Sensor	07262016 - FSS Class 2.SSF
SU 3	-0.72	34,838	396243.08	4566647.76	1288.557	1.30	0.70	Uncorrected	Pro 6H	7/26/2016 0:00	10:23:40am	New	Sensor	07262016 - FSS Class 2.SSF
SU 3	-0.72	34,836	396235.67	4566609.81	1287.578	1.40	0.80	Uncorrected	Pro 6H	7/26/2016 0:00	10:08:47am	New	Sensor	07262016 - FSS Class 2.SSF
SU 3	-0.72	34,835	396239.95	4566614.96	1287.632	1.30	0.70	Uncorrected	Pro 6H	7/26/2016 0:00	10:17:10am	New	Sensor	07262016 - FSS Class 2.SSF
SU 3	-0.72	34,834	396241.84	4566607.46	1287.256	1.40	0.80	Uncorrected	Pro 6H	7/26/2016 0:00	10:01:35am	New	Sensor	07262016 - FSS Class 2.SSF
SU 3	-0.72	34,834	396243.16	4566610.13	1287.225	1.40	0.80	Uncorrected	Pro 6H	7/26/2016 0:00	10:09:38am	New	Sensor	07262016 - FSS Class 2.SSF
SU 3	-0.73	34,831	396244.67	4566624.82	1288.094	1.30	0.70	Uncorrected	Pro 6H	7/26/2016 0:00	10:22:58am	New	Sensor	07262016 - FSS Class 2.SSF
SU 3	-0.73	34,830	396241.67	4566617.21	1288.178	1.30	0.70	Uncorrected	Pro 6H	7/26/2016 0:00	10:19:42am	New	Sensor	07262016 - FSS Class 2.SSF
SU 3	-0.73	34,830	396240.14	4566618.41	1288.162	1.30	0.70	Uncorrected	Pro 6H	7/26/2016 0:00	10:20:49am	New	Sensor	07262016 - FSS Class 2.SSF
SU 3	-0.73	34,825	396241.99	4566617.08	1288.16	1.30	0.70	Uncorrected	Pro 6H	7/26/2016 0:00	10:19:10am	New	Sensor	07262016 - FSS Class 2.SSF
SU 3	-0.73	34,821	396243.09	4566623.9	1288.238	1.30	0.70	Uncorrected	Pro 6H	7/26/2016 0:00	10:26:06am	New	Sensor	07262016 - FSS Class 2.SSF
SU 3	-0.73	34,819	396241.35	4566607.49	1287.347	1.40	0.80	Uncorrected	Pro 6H	7/26/2016 0:00	10:00:50am	New	Sensor	07262016 - FSS Class 2.SSF
SU 3	-0.73	34,818	396242.46	4566607.48	1287.293	1.40	0.80	Uncorrected	Pro 6H	7/26/2016 0:00	10:01:34am	New	Sensor	07262016 - FSS Class 2.SSF
SU 3	-0.73	34,817	396244.33	4566611.9	1287.021	1.30	0.70	Uncorrected	Pro 6H	7/26/2016 0:00	10:13:18am	New	Sensor	07262016 - FSS Class 2.SSF
SU 3	-0.73	34,817	396238.28	4566614.97	1287.696	1.30	0.70	Uncorrected	Pro 6H	7/26/2016 0:00	10:17:46am	New	Sensor	07262016 - FSS Class 2.SSF
SU 3	-0.73	34,817	396242.12	4566619.53	1288.379	1.30	0.70	Uncorrected	Pro 6H	7/26/2016 0:00	10:31:47am	New	Sensor	07262016 - FSS Class 2.SSF
SU 3	-0.73	34,816	396239.95	4566607.94	1287.348	1.40	0.80	Uncorrected	Pro 6H	7/26/2016 0:00	10:03:42am	New	Sensor	07262016 - FSS Class 2.SSF
SU 3	-0.73	34,813	396231.2	4566603.44	1288.375	1.30	0.70	Uncorrected	Pro 6H	7/26/2016 0:00	09:58:28am	New	Sensor	07262016 - FSS Class 2.SSF
SU 3	-0.74	34,810	396244.21	4566645.58	1288.34	1.30	0.70	Uncorrected	Pro 6H	7/26/2016 0:00	10:23:27am	New	Sensor	07262016 - FSS Class 2.SSF
SU 3	-0.74	34,807	396242.74	4566611.19	1287.585	1.50	0.90	Uncorrected	Pro 6H	7/26/2016 0:00	10:36:07am	New	Sensor	07262016 - FSS Class 2.SSF
SU 3	-0.74	34,803	396240.96	4566609.42	1288.271	1.30	0.70	Uncorrected	Pro 6H	7/26/2016 0:00	10:31:33am	New	Sensor	07262016 - FSS Class 2.SSF
SU 3	-0.74	34,799	396239.21	4566607.03	1287.4	1.40	0.80	Uncorrected	Pro 6H	7/26/2016 0:00	10:01:25am	New	Sensor	07262016 - FSS Class 2.SSF
SU 3	-0.74	34,797	396242.64	4566607.75	1287.232	1.40	0.80	Uncorrected	Pro 6H	7/26/2016 0:00	10:02:48am	New	Sensor	07262016 - FSS Class 2.SSF
SU 3	-0.74	34,796	396239.24	4566613.72	1287.903	1.30	0.70	Uncorrected	Pro 6H	7/26/2016 0:00	10:16:07am	New	Sensor	07262016 - FSS Class 2.SSF
SU 3	-0.74	34,795	396241.86	4566618.29	1288.152	1.30	0.70	Uncorrected	Pro 6H	7/26/2016 0:00	10:21:02am	New	Sensor	07262016 - FSS Class 2.SSF
SU 3	-0.74	34,794	396243.92	4566614.91	1287.59	1.30	0.70	Uncorrected	Pro 6H	7/26/2016 0:00	10:17:38am	New	Sensor	07262016 - FSS Class 2.SSF
SU 3	-0.74	34,792	396243.28	4566618.02	1288.194	1.30	0.70	Uncorrected	Pro 6H	7/26/2016 0:00	10:20:34am	New	Sensor	07262016 - FSS Class 2.SSF
SU 3	-0.74	34,791	396241.73	4566606.58	1287.83	1.30	0.70	Uncorrected	Pro 6H	7/26/2016 0:00	10:00:04am	New	Sensor	07262016 - FSS Class 2.SSF
SU 3	-0.74	34,791	396242.95	4566619.04	1288.345	1.30	0.70	Uncorrected	Pro 6H	7/26/2016 0:00	10:22:02am	New	Sensor	07262016 - FSS Class 2.SSF
SU 3	-0.74	34,790	396237.02	4566608.29	1287.388	1.40	0.80	Uncorrected	Pro 6H	7/26/2016 0:00	10:05:57am	New	Sensor	07262016 - FSS Class 2.SSF
SU 3	-0.75	34,788	396241.46	4566607.94	1287.268	1.40	0.80	Uncorrected	Pro 6H	7/26/2016 0:00	10:06:03am	New	Sensor	07262016 - FSS Class 2.SSF
SU 3	-0.75	34,788	396240.48	4566615.64	1288.341	1.30	0.70	Uncorrected	Pro 6H	7/26/2016 0:00	10:31:14am	New	Sensor	07262016 - FSS Class 2.SSF
SU 3	-0.75	34,787	396237.86	4566607.09	1287.383	1.40	0.80	Uncorrected	Pro 6H	7/26/2016 0:00	10:01:40am	New	Sensor	07262016 - FSS Class 2.SSF
SU 3	-0.75	34,784	396242.66	4566610.1	1287.413	1.40	0.80	Uncorrected	Pro 6H	7/26/2016 0:00	10:08:10am	New	Sensor	07262016 - FSS Class 2.SSF
SU 3	-0.75	34,781	396234.54	4566608.04	1287.528	1.40	0.80	Uncorrected	Pro 6H	7/26/2016 0:00	10:06:19am	New	Sensor	07262016 - FSS Class 2.SSF
SU 3	-0.75	34,776	396244.12	4566610.15	1287.487	1.40	0.80	Uncorrected	Pro 6H	7/26/2016 0:00	10:08:12am	New	Sensor	07262016 - FSS Class 2.SSF
SU 3	-0.75	34,776	396244.19	4566618.93	1288.252	1.30	0.70	Uncorrected	Pro 6H	7/26/2016 0:00	10:22:28am	New	Sensor	07262016 - FSS Class 2.SSF
SU 3	-0.75	34,774	396244.42	4566613.35	1287.875	1.30	0.70	Uncorrected	Pro 6H	7/26/2016 0:00	10:15:58am	New	Sensor	07262016 - FSS Class 2.SSF
SU 3	-0.76	34,767	396236.07	4566609.69	1288.48	1.30	0.70	Uncorrected	Pro 6H	7/26/2016 0:00	10:33:41am	New	Sensor	07262016 - FSS Class 2.SSF
SU 3	-0.76	34,764	396238.38	4566607.9	1287.302	1.40	0.80	Uncorrected	Pro 6H	7/26/2016 0:00	10:05:15am	New	Sensor	07262016 - FSS Class 2.SSF
SU 3	-0.76	34,763	396241.55	4566607.58	1287.225	1.40	0.80	Uncorrected	Pro 6H	7/26/2016 0:00	10:03:33am	New	Sensor	07262016 - FSS Class 2.SSF
SU 3	-0.76	34,762	396243.56	4566613.4	1288.383	1.30	0.70	Uncorrected	Pro 6H	7/26/2016 0:00	10:32:59am	New	Sensor	07262016 - FSS Class 2.SSF
SU 3	-0.76	34,759	396240.26	4566615.92	1287.92	1.30	0.70	Uncorrected	Pro 6H	7/26/2016 0:00	10:18:24am	New	Sensor	07262016 - FSS Class 2.SSF
SU 3	-0.76	34,759	396242.42	4566616.87	1288.216	1.30	0.70	Uncorrected	Pro 6H	7/26/2016 0:00	10:20:01am	New	Sensor	07262016 - FSS Class 2.SSF
SU 3	-0.76	34,755	396244.28	4566610.8	1287.345	1.40	0.80	Uncorrected	Pro 6H	7/26/2016 0:00	10:11:04am	New	Sensor	07262016 - FSS Class 2.SSF
SU 3	-0.76	34,754	396242.15	4566612.07	1287.649	1.30	0.70	Uncorrected	Pro 6H	7/26/2016 0:00	10:12:10am	New	Sensor	07262016 - FSS Class 2.SSF
SU 3	-0.76	34,750	396240.09	4566612.32	1287.834	1.30	0.70	Uncorrected	Pro 6H	7/26/2016 0:00	10:14:41am	New	Sensor	07262016 - FSS Class 2.SSF
SU 3	-0.76	34,750	396244.6	4566614.46	1287.586	1.30	0.70	Uncorrected	Pro 6H	7/26/2016 0:00	10:17:36am	New	Sensor	07262016 - FSS Class 2.SSF
SU 3	-0.76	34,747	396240.63	4566607.71	1287.318	1.40	0.80	Uncorrected	Pro 6H	7/26/2016 0:00	10:03:28am	New	Sensor	07262016 - FSS Class 2.SSF

SU	Z-Score	CPM	Easting	Northing	MSL	PDOP	HDOP	CorrType	RcvrType	GPS_Date	GPS_Time	Update	FeatName	Datafile
SU 3	-0.77	34,744	396235.5	4566607.22	1287.436	1.40	0.80	Uncorrected	Pro 6H	7/26/2016 0:00	10:03:02am	New	Sensor	07262016 - FSS Class 2.SSF
SU 3	-0.77	34,738	396242.49	4566618.01	1288.173	1.30	0.70	Uncorrected	Pro 6H	7/26/2016 0:00	10:20:35am	New	Sensor	07262016 - FSS Class 2.SSF
SU 3	-0.77	34,728	396242.93	4566615.09	1287.595	1.30	0.70	Uncorrected	Pro 6H	7/26/2016 0:00	10:18:01am	New	Sensor	07262016 - FSS Class 2.SSF
SU 3	-0.78	34,724	396244.66	4566618.84	1288.213	1.30	0.70	Uncorrected	Pro 6H	7/26/2016 0:00	10:22:31am	New	Sensor	07262016 - FSS Class 2.SSF
SU 3	-0.78	34,720	396239.96	4566618.89	1288.213	1.30	0.70	Uncorrected	Pro 6H	7/26/2016 0:00	10:21:06am	New	Sensor	07262016 - FSS Class 2.SSF
SU 3	-0.78	34,718	396241.83	4566620.12	1288.224	1.30	0.70	Uncorrected	Pro 6H	7/26/2016 0:00	10:33:19am	New	Sensor	07262016 - FSS Class 2.SSF
SU 3	-0.78	34,717	396240.07	4566612.28	1287.826	1.30	0.70	Uncorrected	Pro 6H	7/26/2016 0:00	10:14:39am	New	Sensor	07262016 - FSS Class 2.SSF
SU 3	-0.78	34,713	396241.95	4566611.22	1287.326	1.40	0.80	Uncorrected	Pro 6H	7/26/2016 0:00	10:11:07am	New	Sensor	07262016 - FSS Class 2.SSF
SU 3	-0.78	34,709	396243.85	4566624.1	1288.123	1.30	0.70	Uncorrected	Pro 6H	7/26/2016 0:00	10:24:39am	New	Sensor	07262016 - FSS Class 2.SSF
SU 3	-0.78	34,708	396242.14	4566612.72	1287.786	1.30	0.70	Uncorrected	Pro 6H	7/26/2016 0:00	10:15:01am	New	Sensor	07262016 - FSS Class 2.SSF
SU 3	-0.78	34,707	396239.17	4566614.61	1287.727	1.30	0.70	Uncorrected	Pro 6H	7/26/2016 0:00	10:16:49am	New	Sensor	07262016 - FSS Class 2.SSF
SU 3	-0.78	34,706	396243.39	4566610.75	1287.31	1.40	0.80	Uncorrected	Pro 6H	7/26/2016 0:00	10:09:01am	New	Sensor	07262016 - FSS Class 2.SSF
SU 3	-0.78	34,705	396240.5	4566608.11	1287.308	1.40	0.80	Uncorrected	Pro 6H	7/26/2016 0:00	10:02:55am	New	Sensor	07262016 - FSS Class 2.SSF
SU 3	-0.79	34,690	396243.77	4566627.85	1288.063	1.30	0.70	Uncorrected	Pro 6H	7/26/2016 0:00	10:25:13am	New	Sensor	07262016 - FSS Class 2.SSF
SU 3	-0.79	34,687	396236.03	4566607.63	1287.439	1.40	0.80	Uncorrected	Pro 6H	7/26/2016 0:00	10:04:16am	New	Sensor	07262016 - FSS Class 2.SSF
SU 3	-0.79	34,686	396244.64	4566617.71	1288.151	1.30	0.70	Uncorrected	Pro 6H	7/26/2016 0:00	10:20:56am	New	Sensor	07262016 - FSS Class 2.SSF
SU 3	-0.79	34,682	396241.71	4566620.32	1288.293	1.30	0.70	Uncorrected	Pro 6H	7/26/2016 0:00	10:31:08am	New	Sensor	07262016 - FSS Class 2.SSF
SU 3	-0.8	34,677	396242.09	4566612.8	1288.322	1.30	0.70	Uncorrected	Pro 6H	7/26/2016 0:00	10:31:57am	New	Sensor	07262016 - FSS Class 2.SSF
SU 3	-0.8	34,671	396242.02	4566607.33	1287.155	1.40	0.80	Uncorrected	Pro 6H	7/26/2016 0:00	10:02:07am	New	Sensor	07262016 - FSS Class 2.SSF
SU 3	-0.8	34,664	396239.91	4566613.75	1287.899	1.30	0.70	Uncorrected	Pro 6H	7/26/2016 0:00	10:16:06am	New	Sensor	07262016 - FSS Class 2.SSF
SU 3	-0.8	34,660	396244.12	4566617.09	1288.466	1.30	0.70	Uncorrected	Pro 6H	7/26/2016 0:00	10:33:06am	New	Sensor	07262016 - FSS Class 2.SSF
SU 3	-0.8	34,659	396243.15	4566647.49	1288.413	1.30	0.70	Uncorrected	Pro 6H	7/26/2016 0:00	10:23:33am	New	Sensor	07262016 - FSS Class 2.SSF
SU 3	-0.8	34,659	396239.88	4566605.22	1288.388	1.30	0.70	Uncorrected	Pro 6H	7/26/2016 0:00	10:31:27am	New	Sensor	07262016 - FSS Class 2.SSF
SU 3	-0.81	34,656	396245.97	4566636.7	1288.065	1.30	0.70	Uncorrected	Pro 6H	7/26/2016 0:00	10:23:14am	New	Sensor	07262016 - FSS Class 2.SSF
SU 3	-0.81	34,648	396241.15	4566618.51	1288.154	1.30	0.70	Uncorrected	Pro 6H	7/26/2016 0:00	10:21:03am	New	Sensor	07262016 - FSS Class 2.SSF
SU 3	-0.82	34,636	396244.13	4566612.12	1287.844	1.30	0.70	Uncorrected	Pro 6H	7/26/2016 0:00	10:13:26am	New	Sensor	07262016 - FSS Class 2.SSF
SU 3	-0.82	34,625	396241.54	4566615.72	1287.963	1.30	0.70	Uncorrected	Pro 6H	7/26/2016 0:00	10:18:26am	New	Sensor	07262016 - FSS Class 2.SSF
SU 3	-0.82	34,625	396242.16	4566616.62	1288.187	1.30	0.70	Uncorrected	Pro 6H	7/26/2016 0:00	10:19:29am	New	Sensor	07262016 - FSS Class 2.SSF
SU 3	-0.82	34,623	396243.12	4566612.6	1287.663	1.30	0.70	Uncorrected	Pro 6H	7/26/2016 0:00	10:12:38am	New	Sensor	07262016 - FSS Class 2.SSF
SU 3	-0.82	34,622	396243.71	4566627.09	1288.095	1.30	0.70	Uncorrected	Pro 6H	7/26/2016 0:00	10:25:14am	New	Sensor	07262016 - FSS Class 2.SSF
SU 3	-0.82	34,620	396240.98	4566607.16	1287.387	1.40	0.80	Uncorrected	Pro 6H	7/26/2016 0:00	10:01:28am	New	Sensor	07262016 - FSS Class 2.SSF
SU 3	-0.83	34,611	396242.4	4566619.88	1288.243	1.30	0.70	Uncorrected	Pro 6H	7/26/2016 0:00	10:25:24am	New	Sensor	07262016 - FSS Class 2.SSF
SU 3	-0.83	34,604	396245.14	4566630.31	1287.993	1.30	0.70	Uncorrected	Pro 6H	7/26/2016 0:00	10:23:05am	New	Sensor	07262016 - FSS Class 2.SSF
SU 3	-0.84	34,591	396242.67	4566612.09	1287.587	1.50	0.90	Uncorrected	Pro 6H	7/26/2016 0:00	10:36:06am	New	Sensor	07262016 - FSS Class 2.SSF
SU 3	-0.84	34,589	396238.79	4566613.54	1287.899	1.30	0.70	Uncorrected	Pro 6H	7/26/2016 0:00	10:16:08am	New	Sensor	07262016 - FSS Class 2.SSF
SU 3	-0.84	34,581	396244.16	4566614.24	1287.601	1.30	0.70	Uncorrected	Pro 6H	7/26/2016 0:00	10:17:35am	New	Sensor	07262016 - FSS Class 2.SSF
SU 3	-0.84	34,578	396236.29	4566605.87	1287.602	1.40	0.80	Uncorrected	Pro 6H	7/26/2016 0:00	10:00:34am	New	Sensor	07262016 - FSS Class 2.SSF
SU 3	-0.84	34,577	396245.39	4566631.84	1288.001	1.30	0.70	Uncorrected	Pro 6H	7/26/2016 0:00	10:23:07am	New	Sensor	07262016 - FSS Class 2.SSF
SU 3	-0.84	34,576	396243.72	4566611.79	1287.823	1.30	0.70	Uncorrected	Pro 6H	7/26/2016 0:00	10:13:55am	New	Sensor	07262016 - FSS Class 2.SSF
SU 3	-0.84	34,576	396244.38	4566630.02	1288.133	1.30	0.70	Uncorrected	Pro 6H	7/26/2016 0:00	10:25:41am	New	Sensor	07262016 - FSS Class 2.SSF
SU 3	-0.84	34,575	396244.65	4566630.85	1288.108	1.30	0.70	Uncorrected	Pro 6H	7/26/2016 0:00	10:24:48am	New	Sensor	07262016 - FSS Class 2.SSF
SU 3	-0.84	34,573	396240.55	4566605.92	1288.301	1.30	0.70	Uncorrected	Pro 6H	7/26/2016 0:00	10:32:06am	New	Sensor	07262016 - FSS Class 2.SSF
SU 3	-0.85	34,570	396235.97	4566606.55	1287.51	1.40	0.80	Uncorrected	Pro 6H	7/26/2016 0:00	10:01:21am	New	Sensor	07262016 - FSS Class 2.SSF
SU 3	-0.85	34,566	396243.48	4566646.13	1288.492	1.30	0.70	Uncorrected	Pro 6H	7/26/2016 0:00	10:23:45am	New	Sensor	07262016 - FSS Class 2.SSF
SU 3	-0.85	34,565	396241.83	4566606.88	1287.322	1.40	0.80	Uncorrected	Pro 6H	7/26/2016 0:00	10:00:42am	New	Sensor	07262016 - FSS Class 2.SSF
SU 3	-0.85	34,565	396238.86	4566611.25	1287.748	1.30	0.70	Uncorrected	Pro 6H	7/26/2016 0:00	10:11:43am	New	Sensor	07262016 - FSS Class 2.SSF
SU 3	-0.85	34,562	396240.2	4566620.28	1288.26	1.30	0.70	Uncorrected	Pro 6H	7/26/2016 0:00	10:27:26am	New	Sensor	07262016 - FSS Class 2.SSF
SU 3	-0.85	34,561	396243.27	4566614.02	1287.614	1.30	0.70	Uncorrected	Pro 6H	7/26/2016 0:00	10:16:57am	New	Sensor	07262016 - FSS Class 2.SSF
SU 3	-0.85	34,555	396244.49	4566611.06	1287.678	1.30	0.70	Uncorrected	Pro 6H	7/26/2016 0:00	10:11:34am	New	Sensor	07262016 - FSS Class 2.SSF
SU 3	-0.85	34,554	396243.99	4566628.2	1287.727	1.50	0.90	Uncorrected	Pro 6H	7/26/2016 0:00	10:35:43am	New	Sensor	07262016 - FSS Class 2.SSF
SU 3	-0.85	34,553	396242.74	4566614.34	1287.707	1.30	0.70	Uncorrected	Pro 6H	7/26/2016 0:00	10:16:32am	New	Sensor	07262016 - FSS Class 2.SSF
SU 3	-0.85	34,552	396240.09	4566612.31	1287.858	1.30	0.70	Uncorrected	Pro 6H	7/26/2016 0:00	10:14:35am	New	Sensor	07262016 - FSS Class 2.SSF

SU	Z-Score	CPM	Easting	Northing	MSL	PDOP	HDOP	CorrType	RcvrType	GPS_Date	GPS_Time	Update	FeatName	Datafile
SU 3	-0.86	34,548	396242.84	4566610.48	1287.326	1.40	0.80	Uncorrected	Pro 6H	7/26/2016 0:00	10:10:32am	New	Sensor	07262016 - FSS Class 2.SSF
SU 3	-0.86	34,539	396241.71	4566610.58	1287.352	1.40	0.80	Uncorrected	Pro 6H	7/26/2016 0:00	10:09:03am	New	Sensor	07262016 - FSS Class 2.SSF
SU 3	-0.86	34,538	396244.15	4566618.95	1288.266	1.30	0.70	Uncorrected	Pro 6H	7/26/2016 0:00	10:22:26am	New	Sensor	07262016 - FSS Class 2.SSF
SU 3	-0.86	34,535	396236.03	4566604.77	1288.023	1.30	0.70	Uncorrected	Pro 6H	7/26/2016 0:00	09:59:50am	New	Sensor	07262016 - FSS Class 2.SSF
SU 3	-0.86	34,533	396240.56	4566607.44	1287.223	1.40	0.80	Uncorrected	Pro 6H	7/26/2016 0:00	10:02:05am	New	Sensor	07262016 - FSS Class 2.SSF
SU 3	-0.86	34,532	396243.63	4566611.47	1287.796	1.30	0.70	Uncorrected	Pro 6H	7/26/2016 0:00	10:13:13am	New	Sensor	07262016 - FSS Class 2.SSF
SU 3	-0.86	34,532	396241.52	4566615.03	1288.352	1.30	0.70	Uncorrected	Pro 6H	7/26/2016 0:00	10:31:41am	New	Sensor	07262016 - FSS Class 2.SSF
SU 3	-0.86	34,530	396243.91	4566618.04	1288.115	1.30	0.70	Uncorrected	Pro 6H	7/26/2016 0:00	10:20:33am	New	Sensor	07262016 - FSS Class 2.SSF
SU 3	-0.87	34,527	396243.42	4566615.22	1288.028	1.30	0.70	Uncorrected	Pro 6H	7/26/2016 0:00	10:18:29am	New	Sensor	07262016 - FSS Class 2.SSF
SU 3	-0.87	34,521	396243.44	4566609.35	1287.462	1.40	0.80	Uncorrected	Pro 6H	7/26/2016 0:00	10:10:23am	New	Sensor	07262016 - FSS Class 2.SSF
SU 3	-0.87	34,511	396238.98	4566619.8	1288.245	1.30	0.70	Uncorrected	Pro 6H	7/26/2016 0:00	10:22:44am	New	Sensor	07262016 - FSS Class 2.SSF
SU 3	-0.88	34,504	396242.92	4566607.87	1287.158	1.40	0.80	Uncorrected	Pro 6H	7/26/2016 0:00	10:02:12am	New	Sensor	07262016 - FSS Class 2.SSF
SU 3	-0.88	34,503	396242.22	4566611.8	1287.657	1.30	0.70	Uncorrected	Pro 6H	7/26/2016 0:00	10:12:32am	New	Sensor	07262016 - FSS Class 2.SSF
SU 3	-0.88	34,500	396244.08	4566614.03	1287.612	1.30	0.70	Uncorrected	Pro 6H	7/26/2016 0:00	10:16:58am	New	Sensor	07262016 - FSS Class 2.SSF
SU 3	-0.88	34,500	396243	4566621.81	1288.181	1.30	0.70	Uncorrected	Pro 6H	7/26/2016 0:00	10:25:21am	New	Sensor	07262016 - FSS Class 2.SSF
SU 3	-0.88	34,498	396243.29	4566614.64	1287.552	1.30	0.70	Uncorrected	Pro 6H	7/26/2016 0:00	10:17:04am	New	Sensor	07262016 - FSS Class 2.SSF
SU 3	-0.88	34,497	396242.19	4566620.3	1287.614	1.50	0.90	Uncorrected	Pro 6H	7/26/2016 0:00	10:35:56am	New	Sensor	07262016 - FSS Class 2.SSF
SU 3	-0.88	34,495	396242.74	4566612.14	1287.633	1.30	0.70	Uncorrected	Pro 6H	7/26/2016 0:00	10:12:09am	New	Sensor	07262016 - FSS Class 2.SSF
SU 3	-0.88	34,494	396244.14	4566612.73	1287.781	1.30	0.70	Uncorrected	Pro 6H	7/26/2016 0:00	10:13:58am	New	Sensor	07262016 - FSS Class 2.SSF
SU 3	-0.88	34,490	396243.41	4566609.41	1287.461	1.40	0.80	Uncorrected	Pro 6H	7/26/2016 0:00	10:10:24am	New	Sensor	07262016 - FSS Class 2.SSF
SU 3	-0.88	34,490	396244.08	4566616.87	1288.129	1.30	0.70	Uncorrected	Pro 6H	7/26/2016 0:00	10:20:30am	New	Sensor	07262016 - FSS Class 2.SSF
SU 3	-0.88	34,487	396239.04	4566614.92	1287.644	1.30	0.70	Uncorrected	Pro 6H	7/26/2016 0:00	10:17:12am	New	Sensor	07262016 - FSS Class 2.SSF
SU 3	-0.89	34,484	396242.84	4566624.66	1288.216	1.30	0.70	Uncorrected	Pro 6H	7/26/2016 0:00	10:26:52am	New	Sensor	07262016 - FSS Class 2.SSF
SU 3	-0.89	34,475	396242.43	4566620.09	1288.46	1.30	0.70	Uncorrected	Pro 6H	7/26/2016 0:00	10:33:18am	New	Sensor	07262016 - FSS Class 2.SSF
SU 3	-0.89	34,471	396243.39	4566615.15	1288.39	1.30	0.70	Uncorrected	Pro 6H	7/26/2016 0:00	10:32:36am	New	Sensor	07262016 - FSS Class 2.SSF
SU 3	-0.89	34,469	396237.66	4566610.21	1287.481	1.40	0.80	Uncorrected	Pro 6H	7/26/2016 0:00	10:09:09am	New	Sensor	07262016 - FSS Class 2.SSF
SU 3	-0.89	34,467	396234.76	4566606.48	1287.519	1.40	0.80	Uncorrected	Pro 6H	7/26/2016 0:00	10:01:44am	New	Sensor	07262016 - FSS Class 2.SSF
SU 3	-0.89	34,465	396239.89	4566611	1287.385	1.40	0.80	Uncorrected	Pro 6H	7/26/2016 0:00	10:11:10am	New	Sensor	07262016 - FSS Class 2.SSF
SU 3	-0.9	34,463	396244.48	4566613.6	1287.881	1.30	0.70	Uncorrected	Pro 6H	7/26/2016 0:00	10:15:59am	New	Sensor	07262016 - FSS Class 2.SSF
SU 3	-0.9	34,462	396244.4	4566616.53	1288.173	1.30	0.70	Uncorrected	Pro 6H	7/26/2016 0:00	10:19:06am	New	Sensor	07262016 - FSS Class 2.SSF
SU 3	-0.9	34,458	396236.88	4566611.34	1287.488	1.30	0.70	Uncorrected	Pro 6H	7/26/2016 0:00	10:11:14am	New	Sensor	07262016 - FSS Class 2.SSF
SU 3	-0.92	34,418	396242.25	4566607.95	1287.182	1.40	0.80	Uncorrected	Pro 6H	7/26/2016 0:00	10:04:25am	New	Sensor	07262016 - FSS Class 2.SSF
SU 3	-0.92	34,418	396244.48	4566614.76	1287.579	1.30	0.70	Uncorrected	Pro 6H	7/26/2016 0:00	10:17:37am	New	Sensor	07262016 - FSS Class 2.SSF
SU 3	-0.92	34,407	396240.99	4566606.37	1287.858	1.30	0.70	Uncorrected	Pro 6H	7/26/2016 0:00	10:00:05am	New	Sensor	07262016 - FSS Class 2.SSF
SU 3	-0.92	34,403	396241.63	4566621.11	1288.22	1.30	0.70	Uncorrected	Pro 6H	7/26/2016 0:00	10:26:15am	New	Sensor	07262016 - FSS Class 2.SSF
SU 3	-0.93	34,396	396242.29	4566615.59	1287.984	1.30	0.70	Uncorrected	Pro 6H	7/26/2016 0:00	10:18:27am	New	Sensor	07262016 - FSS Class 2.SSF
SU 3	-0.93	34,382	396243.77	4566607.76	1287.282	1.40	0.80	Uncorrected	Pro 6H	7/26/2016 0:00	10:01:32am	New	Sensor	07262016 - FSS Class 2.SSF
SU 3	-0.93	34,382	396233.8	4566604.67	1288.412	1.50	0.90	Uncorrected	Pro 6H	7/26/2016 0:00	10:33:51am	New	Sensor	07262016 - FSS Class 2.SSF
SU 3	-0.93	34,381	396243.84	4566616.46	1288.151	1.30	0.70	Uncorrected	Pro 6H	7/26/2016 0:00	10:19:33am	New	Sensor	07262016 - FSS Class 2.SSF
SU 3	-0.93	34,380	396241.1	4566607.91	1288.336	1.30	0.70	Uncorrected	Pro 6H	7/26/2016 0:00	10:31:31am	New	Sensor	07262016 - FSS Class 2.SSF
SU 3	-0.94	34,363	396238.75	4566609.29	1288.379	1.30	0.70	Uncorrected	Pro 6H	7/26/2016 0:00	10:30:47am	New	Sensor	07262016 - FSS Class 2.SSF
SU 3	-0.95	34,350	396242.76	4566620.18	1288.489	1.30	0.70	Uncorrected	Pro 6H	7/26/2016 0:00	10:33:14am	New	Sensor	07262016 - FSS Class 2.SSF
SU 3	-0.95	34,347	396240.5	4566607.53	1287.323	1.40	0.80	Uncorrected	Pro 6H	7/26/2016 0:00	10:03:27am	New	Sensor	07262016 - FSS Class 2.SSF
SU 3	-0.95	34,339	396243.22	4566616.43	1288.151	1.30	0.70	Uncorrected	Pro 6H	7/26/2016 0:00	10:19:31am	New	Sensor	07262016 - FSS Class 2.SSF
SU 3	-0.95	34,337	396239.92	4566619.77	1288.173	1.30	0.70	Uncorrected	Pro 6H	7/26/2016 0:00	10:22:45am	New	Sensor	07262016 - FSS Class 2.SSF
SU 3	-0.95	34,335	396243.8	4566612.35	1287.68	1.30	0.70	Uncorrected	Pro 6H	7/26/2016 0:00	10:12:37am	New	Sensor	07262016 - FSS Class 2.SSF
SU 3	-0.96	34,330	396231.32	4566603.39	1288.312	1.30	0.70	Uncorrected	Pro 6H	7/26/2016 0:00	09:58:15am	New	Sensor	07262016 - FSS Class 2.SSF
SU 3	-0.96	34,329	396243.65	4566611.42	1287.785	1.30	0.70	Uncorrected	Pro 6H	7/26/2016 0:00	10:13:12am	New	Sensor	07262016 - FSS Class 2.SSF
SU 3	-0.96	34,328	396244.45	4566614.59	1287.592	1.30	0.70	Uncorrected	Pro 6H	7/26/2016 0:00	10:17:01am	New	Sensor	07262016 - FSS Class 2.SSF
SU 3	-0.96	34,327	396242.76	4566620.29	1288.492	1.30	0.70	Uncorrected	Pro 6H	7/26/2016 0:00	10:33:12am	New	Sensor	07262016 - FSS Class 2.SSF
SU 3	-0.96	34,323	396238.9	4566618.84	1288.206	1.30	0.70	Uncorrected	Pro 6H	7/26/2016 0:00	10:20:47am	New	Sensor	07262016 - FSS Class 2.SSF
SU 3	-0.96	34,318	396246	4566638.26	1288.099	1.30	0.70	Uncorrected	Pro 6H	7/26/2016 0:00	10:23:16am	New	Sensor	07262016 - FSS Class 2.SSF

SU	Z-Score	CPM	Easting	Northing	MSL	PDOP	HDOP	CorrType	RcvrType	GPS_Date	GPS_Time	Update	FeatName	Datafile
SU 3	-0.97	34,309	396244.48	4566621.75	1288.076	1.30	0.70	Uncorrected	Pro 6H	7/26/2016 0:00	10:22:54am	New	Sensor	07262016 - FSS Class 2.SSF
SU 3	-0.97	34,308	396242.2	4566621	1287.599	1.50	0.90	Uncorrected	Pro 6H	7/26/2016 0:00	10:35:55am	New	Sensor	07262016 - FSS Class 2.SSF
SU 3	-0.97	34,303	396243.1	4566607.17	1288.398	1.30	0.70	Uncorrected	Pro 6H	7/26/2016 0:00	10:32:51am	New	Sensor	07262016 - FSS Class 2.SSF
SU 3	-0.97	34,302	396243.52	4566609.38	1287.44	1.40	0.80	Uncorrected	Pro 6H	7/26/2016 0:00	10:10:25am	New	Sensor	07262016 - FSS Class 2.SSF
SU 3	-0.97	34,294	396240.53	4566607.26	1287.404	1.40	0.80	Uncorrected	Pro 6H	7/26/2016 0:00	10:00:51am	New	Sensor	07262016 - FSS Class 2.SSF
SU 3	-0.97	34,294	396243.79	4566608.99	1287.339	1.40	0.80	Uncorrected	Pro 6H	7/26/2016 0:00	10:06:07am	New	Sensor	07262016 - FSS Class 2.SSF
SU 3	-0.98	34,278	396243.48	4566608.18	1287.274	1.40	0.80	Uncorrected	Pro 6H	7/26/2016 0:00	10:02:51am	New	Sensor	07262016 - FSS Class 2.SSF
SU 3	-0.98	34,275	396243.4	4566619.23	1288.149	1.30	0.70	Uncorrected	Pro 6H	7/26/2016 0:00	10:24:32am	New	Sensor	07262016 - FSS Class 2.SSF
SU 3	-0.98	34,272	396239.85	4566620.86	1287.744	1.50	0.90	Uncorrected	Pro 6H	7/26/2016 0:00	10:35:29am	New	Sensor	07262016 - FSS Class 2.SSF
SU 3	-0.99	34,267	396242.78	4566617.59	1288.185	1.30	0.70	Uncorrected	Pro 6H	7/26/2016 0:00	10:20:08am	New	Sensor	07262016 - FSS Class 2.SSF
SU 3	-0.99	34,256	396243.95	4566610.27	1287.414	1.40	0.80	Uncorrected	Pro 6H	7/26/2016 0:00	10:10:30am	New	Sensor	07262016 - FSS Class 2.SSF
SU 3	-0.99	34,248	396242.01	4566621.99	1288.154	1.30	0.70	Uncorrected	Pro 6H	7/26/2016 0:00	10:26:56am	New	Sensor	07262016 - FSS Class 2.SSF
SU 3	-1	34,241	396241.33	4566619.47	1288.155	1.30	0.70	Uncorrected	Pro 6H	7/26/2016 0:00	10:22:36am	New	Sensor	07262016 - FSS Class 2.SSF
SU 3	-1	34,237	396244.74	4566625.63	1288.031	1.30	0.70	Uncorrected	Pro 6H	7/26/2016 0:00	10:22:59am	New	Sensor	07262016 - FSS Class 2.SSF
SU 3	-1	34,236	396242.66	4566621.7	1288.252	1.30	0.70	Uncorrected	Pro 6H	7/26/2016 0:00	10:26:09am	New	Sensor	07262016 - FSS Class 2.SSF
SU 3	-1	34,234	396238.53	4566615.02	1288.358	1.30	0.70	Uncorrected	Pro 6H	7/26/2016 0:00	10:30:27am	New	Sensor	07262016 - FSS Class 2.SSF
SU 3	-1	34,229	396243.47	4566616.56	1288.172	1.30	0.70	Uncorrected	Pro 6H	7/26/2016 0:00	10:19:39am	New	Sensor	07262016 - FSS Class 2.SSF
SU 3	-1.01	34,220	396241.03	4566613.08	1287.749	1.30	0.70	Uncorrected	Pro 6H	7/26/2016 0:00	10:15:21am	New	Sensor	07262016 - FSS Class 2.SSF
SU 3	-1.01	34,218	396239.51	4566609.6	1287.489	1.40	0.80	Uncorrected	Pro 6H	7/26/2016 0:00	10:08:06am	New	Sensor	07262016 - FSS Class 2.SSF
SU 3	-1.01	34,216	396240.67	4566619.67	1288.281	1.30	0.70	Uncorrected	Pro 6H	7/26/2016 0:00	10:21:38am	New	Sensor	07262016 - FSS Class 2.SSF
SU 3	-1.01	34,215	396242.94	4566611.62	1287.647	1.30	0.70	Uncorrected	Pro 6H	7/26/2016 0:00	10:12:33am	New	Sensor	07262016 - FSS Class 2.SSF
SU 3	-1.01	34,210	396242.04	4566619.35	1288.189	1.30	0.70	Uncorrected	Pro 6H	7/26/2016 0:00	10:25:26am	New	Sensor	07262016 - FSS Class 2.SSF
SU 3	-1.02	34,195	396243.51	4566623.2	1288.213	1.30	0.70	Uncorrected	Pro 6H	7/26/2016 0:00	10:24:38am	New	Sensor	07262016 - FSS Class 2.SSF
SU 3	-1.02	34,193	396241.23	4566609.88	1287.423	1.40	0.80	Uncorrected	Pro 6H	7/26/2016 0:00	10:08:08am	New	Sensor	07262016 - FSS Class 2.SSF
SU 3	-1.02	34,193	396243.28	4566611.83	1288.354	1.30	0.70	Uncorrected	Pro 6H	7/26/2016 0:00	10:32:57am	New	Sensor	07262016 - FSS Class 2.SSF
SU 3	-1.02	34,189	396243.59	4566627.63	1288.241	1.30	0.70	Uncorrected	Pro 6H	7/26/2016 0:00	10:26:24am	New	Sensor	07262016 - FSS Class 2.SSF
SU 3	-1.03	34,176	396241.06	4566614.74	1287.634	1.30	0.70	Uncorrected	Pro 6H	7/26/2016 0:00	10:17:07am	New	Sensor	07262016 - FSS Class 2.SSF
SU 3	-1.03	34,168	396242.85	4566613.63	1287.754	1.30	0.70	Uncorrected	Pro 6H	7/26/2016 0:00	10:16:25am	New	Sensor	07262016 - FSS Class 2.SSF
SU 3	-1.03	34,166	396243.58	4566612.75	1287.756	1.30	0.70	Uncorrected	Pro 6H	7/26/2016 0:00	10:14:59am	New	Sensor	07262016 - FSS Class 2.SSF
SU 3	-1.04	34,156	396242.76	4566612.64	1287.69	1.30	0.70	Uncorrected	Pro 6H	7/26/2016 0:00	10:12:39am	New	Sensor	07262016 - FSS Class 2.SSF
SU 3	-1.04	34,150	396239.84	4566619.06	1288.217	1.30	0.70	Uncorrected	Pro 6H	7/26/2016 0:00	10:21:07am	New	Sensor	07262016 - FSS Class 2.SSF
SU 3	-1.04	34,143	396241.65	4566608.13	1288.355	1.30	0.70	Uncorrected	Pro 6H	7/26/2016 0:00	10:32:45am	New	Sensor	07262016 - FSS Class 2.SSF
SU 3	-1.04	34,142	396244	4566618.36	1288.234	1.30	0.70	Uncorrected	Pro 6H	7/26/2016 0:00	10:21:31am	New	Sensor	07262016 - FSS Class 2.SSF
SU 3	-1.05	34,136	396241.58	4566618.63	1288.282	1.30	0.70	Uncorrected	Pro 6H	7/26/2016 0:00	10:21:53am	New	Sensor	07262016 - FSS Class 2.SSF
SU 3	-1.05	34,135	396244.09	4566617.91	1288.4	1.30	0.70	Uncorrected	Pro 6H	7/26/2016 0:00	10:33:07am	New	Sensor	07262016 - FSS Class 2.SSF
SU 3	-1.05	34,134	396240.99	4566610.55	1287.355	1.40	0.80	Uncorrected	Pro 6H	7/26/2016 0:00	10:09:04am	New	Sensor	07262016 - FSS Class 2.SSF
SU 3	-1.05	34,128	396241.73	4566618.97	1288.229	1.30	0.70	Uncorrected	Pro 6H	7/26/2016 0:00	10:22:18am	New	Sensor	07262016 - FSS Class 2.SSF
SU 3	-1.05	34,125	396244.2	4566611.92	1287.669	1.30	0.70	Uncorrected	Pro 6H	7/26/2016 0:00	10:12:07am	New	Sensor	07262016 - FSS Class 2.SSF
SU 3	-1.05	34,123	396240.04	4566618.8	1288.203	1.30	0.70	Uncorrected	Pro 6H	7/26/2016 0:00	10:21:05am	New	Sensor	07262016 - FSS Class 2.SSF
SU 3	-1.05	34,120	396242.15	4566609.13	1288.259	1.30	0.70	Uncorrected	Pro 6H	7/26/2016 0:00	10:32:13am	New	Sensor	07262016 - FSS Class 2.SSF
SU 3	-1.05	34,118	396244.33	4566625.72	1287.551	1.50	0.90	Uncorrected	Pro 6H	7/26/2016 0:00	10:35:39am	New	Sensor	07262016 - FSS Class 2.SSF
SU 3	-1.06	34,113	396244.42	4566614.51	1287.62	1.30	0.70	Uncorrected	Pro 6H	7/26/2016 0:00	10:17:00am	New	Sensor	07262016 - FSS Class 2.SSF
SU 3	-1.06	34,108	396240.08	4566612.33	1287.85	1.30	0.70	Uncorrected	Pro 6H	7/26/2016 0:00	10:14:36am	New	Sensor	07262016 - FSS Class 2.SSF
SU 3	-1.06	34,104	396244.18	4566617.45	1288.141	1.30	0.70	Uncorrected	Pro 6H	7/26/2016 0:00	10:20:55am	New	Sensor	07262016 - FSS Class 2.SSF
SU 3	-1.06	34,100	396244.48	4566613.02	1287.724	1.30	0.70	Uncorrected	Pro 6H	7/26/2016 0:00	10:15:26am	New	Sensor	07262016 - FSS Class 2.SSF
SU 3	-1.07	34,091	396242.49	4566618.65	1287.648	1.50	0.90	Uncorrected	Pro 6H	7/26/2016 0:00	10:35:58am	New	Sensor	07262016 - FSS Class 2.SSF
SU 3	-1.07	34,087	396241.02	4566617.3	1288.171	1.30	0.70	Uncorrected	Pro 6H	7/26/2016 0:00	10:19:43am	New	Sensor	07262016 - FSS Class 2.SSF
SU 3	-1.07	34,085	396242.05	4566620.52	1288.201	1.30	0.70	Uncorrected	Pro 6H	7/26/2016 0:00	10:27:01am	New	Sensor	07262016 - FSS Class 2.SSF
SU 3	-1.07	34,082	396243.83	4566622.71	1287.662	1.50	0.90	Uncorrected	Pro 6H	7/26/2016 0:00	10:35:35am	New	Sensor	07262016 - FSS Class 2.SSF
SU 3	-1.07	34,081	396242.21	4566616.91	1288.175	1.30	0.70	Uncorrected	Pro 6H	7/26/2016 0:00	10:19:41am	New	Sensor	07262016 - FSS Class 2.SSF
SU 3	-1.07	34,076	396244.21	4566619.56	1288.436	1.30	0.70	Uncorrected	Pro 6H	7/26/2016 0:00	10:33:09am	New	Sensor	07262016 - FSS Class 2.SSF
SU 3	-1.08	34,058	396238.57	4566607.67	1288.377	1.30	0.70	Uncorrected	Pro 6H	7/26/2016 0:00	10:30:45am	New	Sensor	07262016 - FSS Class 2.SSF

SU	Z-Score	CPM	Easting	Northing	MSL	PDOP	HDOP	CorrType	RcvrType	GPS_Date	GPS_Time	Update	FeatName	Datafile
SU 3	-1.09	34,049	396242.56	4566617.5	1288.307	1.30	0.70	Uncorrected	Pro 6H	7/26/2016 0:00	10:32:24am	New	Sensor	07262016 - FSS Class 2.SSF
SU 3	-1.09	34,048	396244.41	4566611.27	1287.721	1.30	0.70	Uncorrected	Pro 6H	7/26/2016 0:00	10:11:35am	New	Sensor	07262016 - FSS Class 2.SSF
SU 3	-1.09	34,033	396235.66	4566605.79	1287.581	1.40	0.80	Uncorrected	Pro 6H	7/26/2016 0:00	10:00:33am	New	Sensor	07262016 - FSS Class 2.SSF
SU 3	-1.09	34,030	396241.93	4566618.92	1288.368	1.30	0.70	Uncorrected	Pro 6H	7/26/2016 0:00	10:31:46am	New	Sensor	07262016 - FSS Class 2.SSF
SU 3	-1.1	34,023	396244.42	4566614.74	1287.551	1.30	0.70	Uncorrected	Pro 6H	7/26/2016 0:00	10:18:03am	New	Sensor	07262016 - FSS Class 2.SSF
SU 3	-1.1	34,020	396244.57	4566630.16	1288.122	1.30	0.70	Uncorrected	Pro 6H	7/26/2016 0:00	10:24:47am	New	Sensor	07262016 - FSS Class 2.SSF
SU 3	-1.1	34,014	396235.47	4566608.01	1287.471	1.40	0.80	Uncorrected	Pro 6H	7/26/2016 0:00	10:05:37am	New	Sensor	07262016 - FSS Class 2.SSF
SU 3	-1.1	34,013	396242.68	4566624.64	1288.168	1.30	0.70	Uncorrected	Pro 6H	7/26/2016 0:00	10:26:20am	New	Sensor	07262016 - FSS Class 2.SSF
SU 3	-1.11	34,007	396242.14	4566619.42	1288.189	1.30	0.70	Uncorrected	Pro 6H	7/26/2016 0:00	10:22:35am	New	Sensor	07262016 - FSS Class 2.SSF
SU 3	-1.11	34,004	396242.01	4566608.59	1287.239	1.40	0.80	Uncorrected	Pro 6H	7/26/2016 0:00	10:04:38am	New	Sensor	07262016 - FSS Class 2.SSF
SU 3	-1.11	34,002	396241.88	4566621.37	1288.137	1.30	0.70	Uncorrected	Pro 6H	7/26/2016 0:00	10:26:57am	New	Sensor	07262016 - FSS Class 2.SSF
SU 3	-1.11	33,991	396240.38	4566614.03	1287.799	1.30	0.70	Uncorrected	Pro 6H	7/26/2016 0:00	10:16:22am	New	Sensor	07262016 - FSS Class 2.SSF
SU 3	-1.11	33,990	396243.29	4566607.43	1287.316	1.40	0.80	Uncorrected	Pro 6H	7/26/2016 0:00	10:01:30am	New	Sensor	07262016 - FSS Class 2.SSF
SU 3	-1.12	33,982	396239.7	4566611.25	1287.72	1.30	0.70	Uncorrected	Pro 6H	7/26/2016 0:00	10:11:42am	New	Sensor	07262016 - FSS Class 2.SSF
SU 3	-1.12	33,979	396241.16	4566605.29	1287.874	1.30	0.70	Uncorrected	Pro 6H	7/26/2016 0:00	09:59:10am	New	Sensor	07262016 - FSS Class 2.SSF
SU 3	-1.12	33,977	396242.06	4566619.95	1288.204	1.30	0.70	Uncorrected	Pro 6H	7/26/2016 0:00	10:26:13am	New	Sensor	07262016 - FSS Class 2.SSF
SU 3	-1.13	33,951	396242.91	4566612.78	1287.749	1.30	0.70	Uncorrected	Pro 6H	7/26/2016 0:00	10:15:00am	New	Sensor	07262016 - FSS Class 2.SSF
SU 3	-1.14	33,941	396239.59	4566610.24	1287.396	1.40	0.80	Uncorrected	Pro 6H	7/26/2016 0:00	10:09:06am	New	Sensor	07262016 - FSS Class 2.SSF
SU 3	-1.14	33,938	396241.21	4566614.32	1287.677	1.30	0.70	Uncorrected	Pro 6H	7/26/2016 0:00	10:16:54am	New	Sensor	07262016 - FSS Class 2.SSF
SU 3	-1.14	33,938	396239.97	4566620.03	1288.308	1.30	0.70	Uncorrected	Pro 6H	7/26/2016 0:00	10:28:22am	New	Sensor	07262016 - FSS Class 2.SSF
SU 3	-1.14	33,932	396231.29	4566603.44	1288.36	1.30	0.70	Uncorrected	Pro 6H	7/26/2016 0:00	09:58:04am	New	Sensor	07262016 - FSS Class 2.SSF
SU 3	-1.15	33,906	396239.02	4566609.35	1287.425	1.40	0.80	Uncorrected	Pro 6H	7/26/2016 0:00	10:07:00am	New	Sensor	07262016 - FSS Class 2.SSF
SU 3	-1.16	33,897	396243.59	4566628.33	1288.26	1.30	0.70	Uncorrected	Pro 6H	7/26/2016 0:00	10:26:25am	New	Sensor	07262016 - FSS Class 2.SSF
SU 3	-1.16	33,887	396234.09	4566606.98	1287.5	1.40	0.80	Uncorrected	Pro 6H	7/26/2016 0:00	10:02:36am	New	Sensor	07262016 - FSS Class 2.SSF
SU 3	-1.16	33,882	396241.77	4566610.38	1287.511	1.40	0.80	Uncorrected	Pro 6H	7/26/2016 0:00	10:08:23am	New	Sensor	07262016 - FSS Class 2.SSF
SU 3	-1.17	33,877	396242.94	4566619.95	1288.448	1.30	0.70	Uncorrected	Pro 6H	7/26/2016 0:00	10:32:28am	New	Sensor	07262016 - FSS Class 2.SSF
SU 3	-1.17	33,865	396240.91	4566610.39	1287.486	1.40	0.80	Uncorrected	Pro 6H	7/26/2016 0:00	10:08:28am	New	Sensor	07262016 - FSS Class 2.SSF
SU 3	-1.17	33,860	396241.47	4566616.9	1288.173	1.30	0.70	Uncorrected	Pro 6H	7/26/2016 0:00	10:19:28am	New	Sensor	07262016 - FSS Class 2.SSF
SU 3	-1.17	33,858	396244.26	4566612.32	1287.822	1.30	0.70	Uncorrected	Pro 6H	7/26/2016 0:00	10:14:56am	New	Sensor	07262016 - FSS Class 2.SSF
SU 3	-1.18	33,855	396241.63	4566607.1	1287.266	1.40	0.80	Uncorrected	Pro 6H	7/26/2016 0:00	10:01:28am	New	Sensor	07262016 - FSS Class 2.SSF
SU 3	-1.18	33,852	396243.56	4566614.81	1287.574	1.30	0.70	Uncorrected	Pro 6H	7/26/2016 0:00	10:18:02am	New	Sensor	07262016 - FSS Class 2.SSF
SU 3	-1.18	33,849	396243.01	4566615.46	1287.633	1.50	0.90	Uncorrected	Pro 6H	7/26/2016 0:00	10:36:02am	New	Sensor	07262016 - FSS Class 2.SSF
SU 3	-1.18	33,843	396243.66	4566615.84	1288.192	1.30	0.70	Uncorrected	Pro 6H	7/26/2016 0:00	10:19:04am	New	Sensor	07262016 - FSS Class 2.SSF
SU 3	-1.18	33,843	396237.85	4566604.92	1288.485	1.30	0.70	Uncorrected	Pro 6H	7/26/2016 0:00	10:30:41am	New	Sensor	07262016 - FSS Class 2.SSF
SU 3	-1.18	33,843	396240.99	4566610.9	1288.275	1.30	0.70	Uncorrected	Pro 6H	7/26/2016 0:00	10:31:36am	New	Sensor	07262016 - FSS Class 2.SSF
SU 3	-1.18	33,841	396242.42	4566613.05	1287.73	1.30	0.70	Uncorrected	Pro 6H	7/26/2016 0:00	10:15:23am	New	Sensor	07262016 - FSS Class 2.SSF
SU 3	-1.19	33,826	396241.52	4566619.68	1288.195	1.30	0.70	Uncorrected	Pro 6H	7/26/2016 0:00	10:22:47am	New	Sensor	07262016 - FSS Class 2.SSF
SU 3	-1.19	33,825	396245.86	4566635.2	1288.048	1.30	0.70	Uncorrected	Pro 6H	7/26/2016 0:00	10:23:12am	New	Sensor	07262016 - FSS Class 2.SSF
SU 3	-1.19	33,824	396242.58	4566614.36	1287.57	1.30	0.70	Uncorrected	Pro 6H	7/26/2016 0:00	10:17:33am	New	Sensor	07262016 - FSS Class 2.SSF
SU 3	-1.2	33,811	396240.03	4566612.29	1287.909	1.30	0.70	Uncorrected	Pro 6H	7/26/2016 0:00	10:14:34am	New	Sensor	07262016 - FSS Class 2.SSF
SU 3	-1.2	33,811	396244.67	4566617.9	1288.146	1.30	0.70	Uncorrected	Pro 6H	7/26/2016 0:00	10:20:57am	New	Sensor	07262016 - FSS Class 2.SSF
SU 3	-1.2	33,810	396244.25	4566616.03	1288.195	1.30	0.70	Uncorrected	Pro 6H	7/26/2016 0:00	10:19:05am	New	Sensor	07262016 - FSS Class 2.SSF
SU 3	-1.2	33,807	396240.73	4566605.95	1287.793	1.30	0.70	Uncorrected	Pro 6H	7/26/2016 0:00	09:59:57am	New	Sensor	07262016 - FSS Class 2.SSF
SU 3	-1.2	33,806	396242.72	4566617.21	1288.15	1.30	0.70	Uncorrected	Pro 6H	7/26/2016 0:00	10:20:28am	New	Sensor	07262016 - FSS Class 2.SSF
SU 3	-1.2	33,806	396241.65	4566610.44	1288.254	1.30	0.70	Uncorrected	Pro 6H	7/26/2016 0:00	10:32:00am	New	Sensor	07262016 - FSS Class 2.SSF
SU 3	-1.2	33,800	396241.82	4566615.13	1287.587	1.30	0.70	Uncorrected	Pro 6H	7/26/2016 0:00	10:17:41am	New	Sensor	07262016 - FSS Class 2.SSF
SU 3	-1.2	33,794	396243.59	4566610.3	1287.35	1.40	0.80	Uncorrected	Pro 6H	7/26/2016 0:00	10:10:31am	New	Sensor	07262016 - FSS Class 2.SSF
SU 3	-1.21	33,780	396244.4	4566611.28	1287.66	1.30	0.70	Uncorrected	Pro 6H	7/26/2016 0:00	10:12:06am	New	Sensor	07262016 - FSS Class 2.SSF
SU 3	-1.21	33,780	396244.39	4566612.09	1287.711	1.30	0.70	Uncorrected	Pro 6H	7/26/2016 0:00	10:12:36am	New	Sensor	07262016 - FSS Class 2.SSF
SU 3	-1.21	33,772	396240.55	4566618.62	1288.167	1.30	0.70	Uncorrected	Pro 6H	7/26/2016 0:00	10:21:04am	New	Sensor	07262016 - FSS Class 2.SSF
SU 3	-1.22	33,769	396236.28	4566607.08	1287.39	1.40	0.80	Uncorrected	Pro 6H	7/26/2016 0:00	10:02:39am	New	Sensor	07262016 - FSS Class 2.SSF
SU 3	-1.22	33,769	396244.19	4566616.29	1288.128	1.30	0.70	Uncorrected	Pro 6H	7/26/2016 0:00	10:19:36am	New	Sensor	07262016 - FSS Class 2.SSF

SU	Z-Score	CPM	Easting	Northing	MSL	PDOP	HDOP	CorrType	RcvrType	GPS_Date	GPS_Time	Update	FeatName	Datafile
SU 3	-1.22	33,764	396243.77	4566611.51	1287.783	1.30	0.70	Uncorrected	Pro 6H	7/26/2016 0:00	10:13:16am	New	Sensor	07262016 - FSS Class 2.SSF
SU 3	-1.22	33,759	396242.35	4566620.41	1288.233	1.30	0.70	Uncorrected	Pro 6H	7/26/2016 0:00	10:26:11am	New	Sensor	07262016 - FSS Class 2.SSF
SU 3	-1.22	33,756	396237.27	4566605.18	1287.999	1.30	0.70	Uncorrected	Pro 6H	7/26/2016 0:00	09:59:52am	New	Sensor	07262016 - FSS Class 2.SSF
SU 3	-1.22	33,750	396242.4	4566613.55	1287.838	1.30	0.70	Uncorrected	Pro 6H	7/26/2016 0:00	10:15:55am	New	Sensor	07262016 - FSS Class 2.SSF
SU 3	-1.22	33,750	396243.77	4566618.67	1288.37	1.30	0.70	Uncorrected	Pro 6H	7/26/2016 0:00	10:32:31am	New	Sensor	07262016 - FSS Class 2.SSF
SU 3	-1.22	33,749	396243.12	4566620.23	1288.476	1.30	0.70	Uncorrected	Pro 6H	7/26/2016 0:00	10:33:11am	New	Sensor	07262016 - FSS Class 2.SSF
SU 3	-1.23	33,733	396243.07	4566616.04	1288.204	1.30	0.70	Uncorrected	Pro 6H	7/26/2016 0:00	10:19:03am	New	Sensor	07262016 - FSS Class 2.SSF
SU 3	-1.23	33,727	396242.92	4566616.67	1288.154	1.30	0.70	Uncorrected	Pro 6H	7/26/2016 0:00	10:19:40am	New	Sensor	07262016 - FSS Class 2.SSF
SU 3	-1.24	33,717	396239.34	4566607.35	1288.414	1.30	0.70	Uncorrected	Pro 6H	7/26/2016 0:00	10:31:24am	New	Sensor	07262016 - FSS Class 2.SSF
SU 3	-1.24	33,715	396242.63	4566615.82	1288.316	1.30	0.70	Uncorrected	Pro 6H	7/26/2016 0:00	10:32:22am	New	Sensor	07262016 - FSS Class 2.SSF
SU 3	-1.24	33,708	396236.71	4566610.01	1288.477	1.30	0.70	Uncorrected	Pro 6H	7/26/2016 0:00	10:33:40am	New	Sensor	07262016 - FSS Class 2.SSF
SU 3	-1.24	33,705	396241.74	4566611.26	1288.261	1.30	0.70	Uncorrected	Pro 6H	7/26/2016 0:00	10:31:59am	New	Sensor	07262016 - FSS Class 2.SSF
SU 3	-1.26	33,682	396242.45	4566615.16	1287.592	1.30	0.70	Uncorrected	Pro 6H	7/26/2016 0:00	10:17:40am	New	Sensor	07262016 - FSS Class 2.SSF
SU 3	-1.26	33,667	396243.08	4566613.49	1287.884	1.30	0.70	Uncorrected	Pro 6H	7/26/2016 0:00	10:15:56am	New	Sensor	07262016 - FSS Class 2.SSF
SU 3	-1.27	33,652	396244.28	4566618.02	1288.11	1.30	0.70	Uncorrected	Pro 6H	7/26/2016 0:00	10:20:58am	New	Sensor	07262016 - FSS Class 2.SSF
SU 3	-1.27	33,649	396243.66	4566618.93	1288.23	1.30	0.70	Uncorrected	Pro 6H	7/26/2016 0:00	10:22:21am	New	Sensor	07262016 - FSS Class 2.SSF
SU 3	-1.28	33,632	396242.82	4566610.38	1287.611	1.50	0.90	Uncorrected	Pro 6H	7/26/2016 0:00	10:36:08am	New	Sensor	07262016 - FSS Class 2.SSF
SU 3	-1.28	33,626	396242.24	4566619.76	1288.239	1.30	0.70	Uncorrected	Pro 6H	7/26/2016 0:00	10:22:48am	New	Sensor	07262016 - FSS Class 2.SSF
SU 3	-1.28	33,626	396245.9	4566636.03	1288.07	1.30	0.70	Uncorrected	Pro 6H	7/26/2016 0:00	10:23:13am	New	Sensor	07262016 - FSS Class 2.SSF
SU 3	-1.28	33,619	396240.89	4566615.82	1287.945	1.30	0.70	Uncorrected	Pro 6H	7/26/2016 0:00	10:18:25am	New	Sensor	07262016 - FSS Class 2.SSF
SU 3	-1.28	33,618	396243.88	4566622.03	1287.951	1.30	0.70	Uncorrected	Pro 6H	7/26/2016 0:00	10:24:27am	New	Sensor	07262016 - FSS Class 2.SSF
SU 3	-1.29	33,614	396241.54	4566619.22	1288.255	1.30	0.70	Uncorrected	Pro 6H	7/26/2016 0:00	10:22:04am	New	Sensor	07262016 - FSS Class 2.SSF
SU 3	-1.29	33,608	396242.84	4566609.49	1287.612	1.50	0.90	Uncorrected	Pro 6H	7/26/2016 0:00	10:36:09am	New	Sensor	07262016 - FSS Class 2.SSF
SU 3	-1.29	33,604	396243.66	4566616.4	1288.144	1.30	0.70	Uncorrected	Pro 6H	7/26/2016 0:00	10:19:32am	New	Sensor	07262016 - FSS Class 2.SSF
SU 3	-1.29	33,603	396243.9	4566610.86	1287.672	1.30	0.70	Uncorrected	Pro 6H	7/26/2016 0:00	10:12:05am	New	Sensor	07262016 - FSS Class 2.SSF
SU 3	-1.3	33,587	396245.03	4566627.38	1288.049	1.30	0.70	Uncorrected	Pro 6H	7/26/2016 0:00	10:23:01am	New	Sensor	07262016 - FSS Class 2.SSF
SU 3	-1.3	33,586	396240.85	4566618.84	1288.254	1.30	0.70	Uncorrected	Pro 6H	7/26/2016 0:00	10:21:52am	New	Sensor	07262016 - FSS Class 2.SSF
SU 3	-1.3	33,583	396244.52	4566622.6	1288.064	1.30	0.70	Uncorrected	Pro 6H	7/26/2016 0:00	10:22:55am	New	Sensor	07262016 - FSS Class 2.SSF
SU 3	-1.3	33,580	396241.83	4566620.85	1288.154	1.30	0.70	Uncorrected	Pro 6H	7/26/2016 0:00	10:26:58am	New	Sensor	07262016 - FSS Class 2.SSF
SU 3	-1.3	33,577	396242.58	4566611.59	1287.652	1.30	0.70	Uncorrected	Pro 6H	7/26/2016 0:00	10:11:38am	New	Sensor	07262016 - FSS Class 2.SSF
SU 3	-1.3	33,575	396243.03	4566606.02	1287.816	1.30	0.70	Uncorrected	Pro 6H	7/26/2016 0:00	09:59:16am	New	Sensor	07262016 - FSS Class 2.SSF
SU 3	-1.31	33,558	396243.88	4566616.37	1288.116	1.30	0.70	Uncorrected	Pro 6H	7/26/2016 0:00	10:19:35am	New	Sensor	07262016 - FSS Class 2.SSF
SU 3	-1.31	33,554	396240.54	4566616.34	1288.31	1.30	0.70	Uncorrected	Pro 6H	7/26/2016 0:00	10:31:13am	New	Sensor	07262016 - FSS Class 2.SSF
SU 3	-1.32	33,547	396244.02	4566624.99	1288.13	1.30	0.70	Uncorrected	Pro 6H	7/26/2016 0:00	10:24:40am	New	Sensor	07262016 - FSS Class 2.SSF
SU 3	-1.32	33,538	396241.98	4566610	1287.41	1.40	0.80	Uncorrected	Pro 6H	7/26/2016 0:00	10:08:09am	New	Sensor	07262016 - FSS Class 2.SSF
SU 3	-1.32	33,538	396243.61	4566611.52	1287.797	1.30	0.70	Uncorrected	Pro 6H	7/26/2016 0:00	10:13:15am	New	Sensor	07262016 - FSS Class 2.SSF
SU 3	-1.33	33,524	396242.4	4566619.43	1287.713	1.50	0.90	Uncorrected	Pro 6H	7/26/2016 0:00	10:35:57am	New	Sensor	07262016 - FSS Class 2.SSF
SU 3	-1.34	33,499	396242.39	4566610.1	1287.175	1.40	0.80	Uncorrected	Pro 6H	7/26/2016 0:00	10:09:37am	New	Sensor	07262016 - FSS Class 2.SSF
SU 3	-1.35	33,487	396243.1	4566622.59	1288.14	1.30	0.70	Uncorrected	Pro 6H	7/26/2016 0:00	10:25:20am	New	Sensor	07262016 - FSS Class 2.SSF
SU 3	-1.35	33,479	396240.04	4566620.89	1288.256	1.30	0.70	Uncorrected	Pro 6H	7/26/2016 0:00	10:27:48am	New	Sensor	07262016 - FSS Class 2.SSF
SU 3	-1.35	33,479	396240.9	4566606.97	1288.287	1.30	0.70	Uncorrected	Pro 6H	7/26/2016 0:00	10:31:30am	New	Sensor	07262016 - FSS Class 2.SSF
SU 3	-1.36	33,466	396244.12	4566611.53	1287.765	1.30	0.70	Uncorrected	Pro 6H	7/26/2016 0:00	10:13:20am	New	Sensor	07262016 - FSS Class 2.SSF
SU 3	-1.36	33,464	396243.33	4566611.71	1287.718	1.30	0.70	Uncorrected	Pro 6H	7/26/2016 0:00	10:13:09am	New	Sensor	07262016 - FSS Class 2.SSF
SU 3	-1.36	33,449	396240.48	4566612.15	1287.769	1.30	0.70	Uncorrected	Pro 6H	7/26/2016 0:00	10:14:45am	New	Sensor	07262016 - FSS Class 2.SSF
SU 3	-1.37	33,441	396243.46	4566605.84	1287.907	1.30	0.70	Uncorrected	Pro 6H	7/26/2016 0:00	09:59:14am	New	Sensor	07262016 - FSS Class 2.SSF
SU 3	-1.38	33,422	396245.76	4566634.52	1288.059	1.30	0.70	Uncorrected	Pro 6H	7/26/2016 0:00	10:23:11am	New	Sensor	07262016 - FSS Class 2.SSF
SU 3	-1.39	33,383	396236.69	4566604.93	1288	1.30	0.70	Uncorrected	Pro 6H	7/26/2016 0:00	09:59:51am	New	Sensor	07262016 - FSS Class 2.SSF
SU 3	-1.4	33,376	396244.01	4566613.63	1287.753	1.30	0.70	Uncorrected	Pro 6H	7/26/2016 0:00	10:15:28am	New	Sensor	07262016 - FSS Class 2.SSF
SU 3	-1.43	33,309	396236.99	4566607.34	1287.377	1.40	0.80	Uncorrected	Pro 6H	7/26/2016 0:00	10:03:00am	New	Sensor	07262016 - FSS Class 2.SSF
SU 3	-1.43	33,307	396238.2	4566613.44	1287.896	1.30	0.70	Uncorrected	Pro 6H	7/26/2016 0:00	10:16:09am	New	Sensor	07262016 - FSS Class 2.SSF
SU 3	-1.44	33,292	396242.42	4566611.26	1287.666	1.30	0.70	Uncorrected	Pro 6H	7/26/2016 0:00	10:12:03am	New	Sensor	07262016 - FSS Class 2.SSF
SU 3	-1.44	33,288	396243.98	4566623.39	1287.995	1.30	0.70	Uncorrected	Pro 6H	7/26/2016 0:00	10:24:25am	New	Sensor	07262016 - FSS Class 2.SSF

SU	Z-Score	CPM	Easting	Northing	MSL	PDOP	HDOP	CorrType	RcvrType	GPS_Date	GPS_Time	Update	FeatName	Datafile
SU 3	-1.44	33,281	396242.48	4566618.42	1288.388	1.30	0.70	Uncorrected	Pro 6H	7/26/2016 0:00	10:31:50am	New	Sensor	07262016 - FSS Class 2.SSF
SU 3	-1.46	33,242	396243.84	4566619.42	1288.369	1.30	0.70	Uncorrected	Pro 6H	7/26/2016 0:00	10:32:30am	New	Sensor	07262016 - FSS Class 2.SSF
SU 3	-1.46	33,233	396243.92	4566614.56	1287.598	1.30	0.70	Uncorrected	Pro 6H	7/26/2016 0:00	10:17:03am	New	Sensor	07262016 - FSS Class 2.SSF
SU 3	-1.47	33,218	396238.79	4566614.29	1287.994	1.30	0.70	Uncorrected	Pro 6H	7/26/2016 0:00	10:15:50am	New	Sensor	07262016 - FSS Class 2.SSF
SU 3	-1.47	33,217	396243.49	4566617.64	1288.185	1.30	0.70	Uncorrected	Pro 6H	7/26/2016 0:00	10:20:54am	New	Sensor	07262016 - FSS Class 2.SSF
SU 3	-1.47	33,216	396242.84	4566619.64	1288.248	1.30	0.70	Uncorrected	Pro 6H	7/26/2016 0:00	10:22:49am	New	Sensor	07262016 - FSS Class 2.SSF
SU 3	-1.47	33,216	396239.54	4566620.15	1287.72	1.50	0.90	Uncorrected	Pro 6H	7/26/2016 0:00	10:35:18am	New	Sensor	07262016 - FSS Class 2.SSF
SU 3	-1.48	33,195	396243.64	4566612.47	1287.828	1.30	0.70	Uncorrected	Pro 6H	7/26/2016 0:00	10:14:55am	New	Sensor	07262016 - FSS Class 2.SSF
SU 3	-1.48	33,189	396243.52	4566617.29	1288.4	1.30	0.70	Uncorrected	Pro 6H	7/26/2016 0:00	10:32:33am	New	Sensor	07262016 - FSS Class 2.SSF
SU 3	-1.5	33,155	396242.29	4566621.13	1288.207	1.30	0.70	Uncorrected	Pro 6H	7/26/2016 0:00	10:25:30am	New	Sensor	07262016 - FSS Class 2.SSF
SU 3	-1.51	33,134	396243.15	4566610.24	1288.36	1.30	0.70	Uncorrected	Pro 6H	7/26/2016 0:00	10:32:55am	New	Sensor	07262016 - FSS Class 2.SSF
SU 3	-1.51	33,121	396244.41	4566611.85	1287.674	1.30	0.70	Uncorrected	Pro 6H	7/26/2016 0:00	10:12:35am	New	Sensor	07262016 - FSS Class 2.SSF
SU 3	-1.52	33,117	396240.16	4566612.35	1287.826	1.30	0.70	Uncorrected	Pro 6H	7/26/2016 0:00	10:14:44am	New	Sensor	07262016 - FSS Class 2.SSF
SU 3	-1.53	33,093	396243.16	4566611.01	1288.354	1.30	0.70	Uncorrected	Pro 6H	7/26/2016 0:00	10:32:56am	New	Sensor	07262016 - FSS Class 2.SSF
SU 3	-1.53	33,090	396243.07	4566613	1287.72	1.30	0.70	Uncorrected	Pro 6H	7/26/2016 0:00	10:15:24am	New	Sensor	07262016 - FSS Class 2.SSF
SU 3	-1.53	33,088	396243.24	4566612.62	1288.401	1.30	0.70	Uncorrected	Pro 6H	7/26/2016 0:00	10:32:58am	New	Sensor	07262016 - FSS Class 2.SSF
SU 3	-1.53	33,082	396244.13	4566615.45	1288.034	1.30	0.70	Uncorrected	Pro 6H	7/26/2016 0:00	10:18:30am	New	Sensor	07262016 - FSS Class 2.SSF
SU 3	-1.55	33,048	396243.78	4566608.4	1287.25	1.40	0.80	Uncorrected	Pro 6H	7/26/2016 0:00	10:04:35am	New	Sensor	07262016 - FSS Class 2.SSF
SU 3	-1.55	33,041	396244.09	4566616.44	1288.436	1.30	0.70	Uncorrected	Pro 6H	7/26/2016 0:00	10:33:05am	New	Sensor	07262016 - FSS Class 2.SSF
SU 3	-1.57	33,005	396243.98	4566646.09	1288.393	1.30	0.70	Uncorrected	Pro 6H	7/26/2016 0:00	10:23:28am	New	Sensor	07262016 - FSS Class 2.SSF
SU 3	-1.57	32,994	396244.25	4566618.85	1288.229	1.30	0.70	Uncorrected	Pro 6H	7/26/2016 0:00	10:22:29am	New	Sensor	07262016 - FSS Class 2.SSF
SU 3	-1.58	32,974	396240.39	4566609.71	1287.403	1.40	0.80	Uncorrected	Pro 6H	7/26/2016 0:00	10:08:07am	New	Sensor	07262016 - FSS Class 2.SSF
SU 3	-1.61	32,923	396242.24	4566619.55	1288.168	1.30	0.70	Uncorrected	Pro 6H	7/26/2016 0:00	10:25:25am	New	Sensor	07262016 - FSS Class 2.SSF
SU 3	-1.61	32,904	396244.16	4566618.96	1288.258	1.30	0.70	Uncorrected	Pro 6H	7/26/2016 0:00	10:22:27am	New	Sensor	07262016 - FSS Class 2.SSF
SU 3	-1.63	32,878	396242.68	4566618.99	1288.336	1.30	0.70	Uncorrected	Pro 6H	7/26/2016 0:00	10:32:26am	New	Sensor	07262016 - FSS Class 2.SSF
SU 3	-1.63	32,875	396244.03	4566616.5	1288.157	1.30	0.70	Uncorrected	Pro 6H	7/26/2016 0:00	10:19:38am	New	Sensor	07262016 - FSS Class 2.SSF
SU 3	-1.63	32,870	396239.89	4566607.46	1287.349	1.40	0.80	Uncorrected	Pro 6H	7/26/2016 0:00	10:03:26am	New	Sensor	07262016 - FSS Class 2.SSF
SU 3	-1.66	32,803	396241.62	4566612.14	1287.809	1.30	0.70	Uncorrected	Pro 6H	7/26/2016 0:00	10:14:47am	New	Sensor	07262016 - FSS Class 2.SSF
SU 3	-1.7	32,720	396243.75	4566606.16	1287.903	1.30	0.70	Uncorrected	Pro 6H	7/26/2016 0:00	09:59:14am	New	Sensor	07262016 - FSS Class 2.SSF
SU 3	-1.7	32,720	396240.38	4566613.02	1288.353	1.30	0.70	Uncorrected	Pro 6H	7/26/2016 0:00	10:31:17am	New	Sensor	07262016 - FSS Class 2.SSF
SU 3	-1.7	32,719	396241.78	4566610.39	1287.523	1.40	0.80	Uncorrected	Pro 6H	7/26/2016 0:00	10:08:20am	New	Sensor	07262016 - FSS Class 2.SSF
SU 3	-1.72	32,669	396242.56	4566619.5	1288.376	1.30	0.70	Uncorrected	Pro 6H	7/26/2016 0:00	10:32:27am	New	Sensor	07262016 - FSS Class 2.SSF
SU 3	-1.73	32,649	396245.68	4566633.75	1288	1.30	0.70	Uncorrected	Pro 6H	7/26/2016 0:00	10:23:10am	New	Sensor	07262016 - FSS Class 2.SSF
SU 3	-1.75	32,614	396241.72	4566620.41	1288.218	1.30	0.70	Uncorrected	Pro 6H	7/26/2016 0:00	10:26:14am	New	Sensor	07262016 - FSS Class 2.SSF
SU 3	-1.77	32,556	396244.21	4566619.61	1288.174	1.30	0.70	Uncorrected	Pro 6H	7/26/2016 0:00	10:22:51am	New	Sensor	07262016 - FSS Class 2.SSF
SU 3	-1.82	32,452	396243.47	4566611.65	1287.766	1.30	0.70	Uncorrected	Pro 6H	7/26/2016 0:00	10:13:10am	New	Sensor	07262016 - FSS Class 2.SSF
SU 3	-1.85	32,403	396243.65	4566611.56	1287.657	1.30	0.70	Uncorrected	Pro 6H	7/26/2016 0:00	10:12:34am	New	Sensor	07262016 - FSS Class 2.SSF
SU 3	-1.88	32,338	396244.49	4566618.8	1288.212	1.30	0.70	Uncorrected	Pro 6H	7/26/2016 0:00	10:22:30am	New	Sensor	07262016 - FSS Class 2.SSF
SU 3	-1.88	32,319	396240.07	4566612.31	1287.829	1.30	0.70	Uncorrected	Pro 6H	7/26/2016 0:00	10:14:40am	New	Sensor	07262016 - FSS Class 2.SSF
SU 3	-1.91	32,262	396244.41	4566616.39	1288.145	1.30	0.70	Uncorrected	Pro 6H	7/26/2016 0:00	10:19:37am	New	Sensor	07262016 - FSS Class 2.SSF
SU 3	-1.97	32,122	396243.77	4566612.93	1287.711	1.30	0.70	Uncorrected	Pro 6H	7/26/2016 0:00	10:15:25am	New	Sensor	07262016 - FSS Class 2.SSF
SU 3	-1.98	32,120	396244.42	4566615.74	1288.062	1.30	0.70	Uncorrected	Pro 6H	7/26/2016 0:00	10:18:31am	New	Sensor	07262016 - FSS Class 2.SSF
SU 3	-2.01	32,053	396243.04	4566610.99	1287.643	1.30	0.70	Uncorrected	Pro 6H	7/26/2016 0:00	10:12:04am	New	Sensor	07262016 - FSS Class 2.SSF
SU 3	-2.03	31,995	396243.83	4566616.47	1288.13	1.30	0.70	Uncorrected	Pro 6H	7/26/2016 0:00	10:19:34am	New	Sensor	07262016 - FSS Class 2.SSF
SU 3	-2.42	31,152	396243.95	4566622.77	1287.971	1.30	0.70	Uncorrected	Pro 6H	7/26/2016 0:00	10:24:26am	New	Sensor	07262016 - FSS Class 2.SSF
SU 3	-2.75	30,434	396236.95	4566610.33	1288.489	1.30	0.70	Uncorrected	Pro 6H	7/26/2016 0:00	10:33:39am	New	Sensor	07262016 - FSS Class 2.SSF
SU 3	-2.82	30,296	396236.9	4566610.91	1288.416	1.30	0.70	Uncorrected	Pro 6H	7/26/2016 0:00	10:33:38am	New	Sensor	07262016 - FSS Class 2.SSF
SU 3	2.75	42,360	396196.71	4566656.15	1292.606	1.10	0.60	Uncorrected	Pro 6H	7/28/2016 0:00	07:40:43am	New	Sensor	07282016- Class 2.SSF
SU 3	2.2	41,178	396190.28	4566657.99	1293.628	1.10	0.60	Uncorrected	Pro 6H	7/28/2016 0:00	07:35:56am	New	Sensor	07282016- Class 2.SSF
SU 3	2.12	40,994	396197.03	4566656.68	1292.701	1.10	0.60	Uncorrected	Pro 6H	7/28/2016 0:00	07:39:45am	New	Sensor	07282016- Class 2.SSF
SU 3	2.07	40,892	396191.23	4566648.44	1291.517	1.50	0.80	Uncorrected	Pro 6H	7/28/2016 0:00	08:19:46am	New	Sensor	07282016- Class 2.SSF
SU 3	1.98	40,704	396190.61	4566655.18	1292.849	1.10	0.60	Uncorrected	Pro 6H	7/28/2016 0:00	07:42:58am	New	Sensor	07282016- Class 2.SSF

SU	Z-Score	CPM	Easting	Northing	MSL	PDOP	HDOP	CorrType	RcvrType	GPS_Date	GPS_Time	Update	FeatName	Datafile
SU 3	1.88	40,491	396197.36	4566656.73	1292.949	1.10	0.60	Uncorrected	Pro 6H	7/28/2016 0:00	07:38:35am	New	Sensor	07282016- Class 2.SSF
SU 3	1.74	40,172	396188.5	4566641.95	1291.888	1.50	0.80	Uncorrected	Pro 6H	7/28/2016 0:00	08:13:44am	New	Sensor	07282016- Class 2.SSF
SU 3	1.68	40,051	396186.26	4566637.97	1292.371	1.30	0.70	Uncorrected	Pro 6H	7/28/2016 0:00	08:04:18am	New	Sensor	07282016- Class 2.SSF
SU 3	1.67	40,023	396192.03	4566649.79	1292.196	1.20	0.60	Uncorrected	Pro 6H	7/28/2016 0:00	08:01:44am	New	Sensor	07282016- Class 2.SSF
SU 3	1.66	40,009	396175.76	4566654.6	1265.324	3.00	2.10	Uncorrected	Pro 6H	7/28/2016 0:00	07:47:58am	New	Sensor	07282016- Class 2.SSF
SU 3	1.65	39,977	396188.96	4566649	1291.866	1.50	0.80	Uncorrected	Pro 6H	7/28/2016 0:00	08:14:30am	New	Sensor	07282016- Class 2.SSF
SU 3	1.63	39,939	396197.35	4566656.53	1292.736	1.10	0.60	Uncorrected	Pro 6H	7/28/2016 0:00	07:38:59am	New	Sensor	07282016- Class 2.SSF
SU 3	1.62	39,927	396191.08	4566650.04	1291.592	1.50	0.80	Uncorrected	Pro 6H	7/28/2016 0:00	08:17:16am	New	Sensor	07282016- Class 2.SSF
SU 3	1.62	39,925	396196.77	4566656.55	1292.698	1.10	0.60	Uncorrected	Pro 6H	7/28/2016 0:00	07:39:00am	New	Sensor	07282016- Class 2.SSF
SU 3	1.62	39,909	396192.78	4566656.36	1292.827	1.10	0.60	Uncorrected	Pro 6H	7/28/2016 0:00	07:40:04am	New	Sensor	07282016- Class 2.SSF
SU 3	1.62	39,909	396189.7	4566650.25	1291.792	1.50	0.80	Uncorrected	Pro 6H	7/28/2016 0:00	08:15:20am	New	Sensor	07282016- Class 2.SSF
SU 3	1.57	39,820	396187.91	4566653.98	1282.017	3.00	2.10	Uncorrected	Pro 6H	7/28/2016 0:00	07:46:50am	New	Sensor	07282016- Class 2.SSF
SU 3	1.57	39,807	396186.77	4566650.21	1292.554	1.20	0.70	Uncorrected	Pro 6H	7/28/2016 0:00	08:03:10am	New	Sensor	07282016- Class 2.SSF
SU 3	1.57	39,805	396196.7	4566655.78	1292.655	1.10	0.60	Uncorrected	Pro 6H	7/28/2016 0:00	07:40:54am	New	Sensor	07282016- Class 2.SSF
SU 3	1.55	39,776	396191.59	4566656.04	1292.821	1.10	0.60	Uncorrected	Pro 6H	7/28/2016 0:00	07:41:05am	New	Sensor	07282016- Class 2.SSF
SU 3	1.55	39,761	396186.22	4566643.61	1292.422	1.30	0.70	Uncorrected	Pro 6H	7/28/2016 0:00	08:04:30am	New	Sensor	07282016- Class 2.SSF
SU 3	1.51	39,680	396186.68	4566649.95	1292.496	1.30	0.70	Uncorrected	Pro 6H	7/28/2016 0:00	08:03:36am	New	Sensor	07282016- Class 2.SSF
SU 3	1.51	39,678	396191.08	4566651.58	1292.198	1.20	0.60	Uncorrected	Pro 6H	7/28/2016 0:00	08:00:14am	New	Sensor	07282016- Class 2.SSF
SU 3	1.49	39,641	396195.37	4566654.07	1292.469	1.10	0.60	Uncorrected	Pro 6H	7/28/2016 0:00	07:46:02am	New	Sensor	07282016- Class 2.SSF
SU 3	1.49	39,629	396190.24	4566646.63	1291.551	1.50	0.80	Uncorrected	Pro 6H	7/28/2016 0:00	08:17:08am	New	Sensor	07282016- Class 2.SSF
SU 3	1.48	39,611	396191.06	4566650.33	1292.356	1.20	0.60	Uncorrected	Pro 6H	7/28/2016 0:00	08:01:24am	New	Sensor	07282016- Class 2.SSF
SU 3	1.47	39,585	396167.53	4566666.28	1258.324	5.30	3.50	Uncorrected	Pro 6H	7/28/2016 0:00	07:50:18am	New	Sensor	07282016- Class 2.SSF
SU 3	1.45	39,554	396193.66	4566652.8	1293.043	1.10	0.60	Uncorrected	Pro 6H	7/28/2016 0:00	07:53:21am	New	Sensor	07282016- Class 2.SSF
SU 3	1.45	39,546	396191.45	4566648.91	1291.533	1.50	0.80	Uncorrected	Pro 6H	7/28/2016 0:00	08:17:58am	New	Sensor	07282016- Class 2.SSF
SU 3	1.41	39,472	396186.76	4566647.21	1292.181	1.30	0.70	Uncorrected	Pro 6H	7/28/2016 0:00	08:07:03am	New	Sensor	07282016- Class 2.SSF
SU 3	1.41	39,468	396191.91	4566654.31	1292.787	1.10	0.60	Uncorrected	Pro 6H	7/28/2016 0:00	07:44:40am	New	Sensor	07282016- Class 2.SSF
SU 3	1.41	39,453	396186.83	4566642.31	1292.067	1.30	0.70	Uncorrected	Pro 6H	7/28/2016 0:00	08:07:31am	New	Sensor	07282016- Class 2.SSF
SU 3	1.4	39,442	396191.68	4566652.83	1292.277	1.20	0.60	Uncorrected	Pro 6H	7/28/2016 0:00	07:56:56am	New	Sensor	07282016- Class 2.SSF
SU 3	1.4	39,438	396188.23	4566654.97	1293.097	1.10	0.60	Uncorrected	Pro 6H	7/28/2016 0:00	07:44:10am	New	Sensor	07282016- Class 2.SSF
SU 3	1.38	39,388	396188.63	4566653.94	1283.011	3.00	2.10	Uncorrected	Pro 6H	7/28/2016 0:00	07:46:46am	New	Sensor	07282016- Class 2.SSF
SU 3	1.37	39,380	396190.33	4566655.46	1292.783	1.10	0.60	Uncorrected	Pro 6H	7/28/2016 0:00	07:41:58am	New	Sensor	07282016- Class 2.SSF
SU 3	1.37	39,378	396192.95	4566656.5	1293.39	1.10	0.60	Uncorrected	Pro 6H	7/28/2016 0:00	07:38:28am	New	Sensor	07282016- Class 2.SSF
SU 3	1.37	39,375	396194.55	4566654.3	1292.591	1.10	0.60	Uncorrected	Pro 6H	7/28/2016 0:00	07:43:41am	New	Sensor	07282016- Class 2.SSF
SU 3	1.36	39,357	396174.52	4566654.67	1263.61	3.00	2.10	Uncorrected	Pro 6H	7/28/2016 0:00	07:48:05am	New	Sensor	07282016- Class 2.SSF
SU 3	1.36	39,351	396189.57	4566652.85	1292.333	1.20	0.60	Uncorrected	Pro 6H	7/28/2016 0:00	07:57:14am	New	Sensor	07282016- Class 2.SSF
SU 3	1.36	39,350	396192.28	4566652.74	1292.223	1.20	0.60	Uncorrected	Pro 6H	7/28/2016 0:00	07:56:57am	New	Sensor	07282016- Class 2.SSF
SU 3	1.35	39,343	396196.7	4566656.35	1292.679	1.10	0.60	Uncorrected	Pro 6H	7/28/2016 0:00	07:39:57am	New	Sensor	07282016- Class 2.SSF
SU 3	1.35	39,327	396195.23	4566653.91	1293.434	1.30	0.70	Uncorrected	Pro 6H	7/28/2016 0:00	07:51:13am	New	Sensor	07282016- Class 2.SSF
SU 3	1.34	39,315	396188.58	4566650.42	1292.388	1.20	0.60	Uncorrected	Pro 6H	7/28/2016 0:00	08:02:39am	New	Sensor	07282016- Class 2.SSF
SU 3	1.34	39,311	396187.72	4566652.04	1292.372	1.20	0.60	Uncorrected	Pro 6H	7/28/2016 0:00	07:59:18am	New	Sensor	07282016- Class 2.SSF
SU 3	1.34	39,309	396196.7	4566657.66	1293.426	1.10	0.60	Uncorrected	Pro 6H	7/28/2016 0:00	07:35:39am	New	Sensor	07282016- Class 2.SSF
SU 3	1.32	39,274	396189.16	4566648.4	1291.872	1.50	0.80	Uncorrected	Pro 6H	7/28/2016 0:00	08:14:31am	New	Sensor	07282016- Class 2.SSF
SU 3	1.32	39,271	396190.47	4566654.28	1292.715	1.10	0.60	Uncorrected	Pro 6H	7/28/2016 0:00	07:45:53am	New	Sensor	07282016- Class 2.SSF
SU 3	1.32	39,270	396189.35	4566653.73	1293.499	1.30	0.70	Uncorrected	Pro 6H	7/28/2016 0:00	07:51:44am	New	Sensor	07282016- Class 2.SSF
SU 3	1.32	39,262	396196.84	4566657.04	1293.239	1.10	0.60	Uncorrected	Pro 6H	7/28/2016 0:00	07:36:23am	New	Sensor	07282016- Class 2.SSF
SU 3	1.31	39,251	396188.62	4566642.52	1291.832	1.30	0.70	Uncorrected	Pro 6H	7/28/2016 0:00	08:13:43am	New	Sensor	07282016- Class 2.SSF
SU 3	1.29	39,210	396188.12	4566641.31	1292.012	1.30	0.70	Uncorrected	Pro 6H	7/28/2016 0:00	08:12:45am	New	Sensor	07282016- Class 2.SSF
SU 3	1.28	39,192	396190.71	4566649.86	1291.61	1.50	0.80	Uncorrected	Pro 6H	7/28/2016 0:00	08:17:14am	New	Sensor	07282016- Class 2.SSF
SU 3	1.27	39,153	396186.02	4566639.47	1292.384	1.30	0.70	Uncorrected	Pro 6H	7/28/2016 0:00	08:03:59am	New	Sensor	07282016- Class 2.SSF
SU 3	1.26	39,146	396186.46	4566646.3	1292.415	1.30	0.70	Uncorrected	Pro 6H	7/28/2016 0:00	08:04:34am	New	Sensor	07282016- Class 2.SSF
SU 3	1.26	39,129	396173.97	4566654.7	1262.865	3.00	2.10	Uncorrected	Pro 6H	7/28/2016 0:00	07:48:08am	New	Sensor	07282016- Class 2.SSF
SU 3	1.26	39,129	396186.27	4566642.29	1292.429	1.30	0.70	Uncorrected	Pro 6H	7/28/2016 0:00	08:04:25am	New	Sensor	07282016- Class 2.SSF

SU	Z-Score	CPM	Easting	Northing	MSL	PDOP	HDOP	CorrType	RcvrType	GPS_Date	GPS_Time	Update	FeatName	Datafile
SU 3	1.25	39,122	396186.91	4566644.34	1292.12	1.30	0.70	Uncorrected	Pro 6H	7/28/2016 0:00	08:07:26am	New	Sensor	07282016- Class 2.SSF
SU 3	1.24	39,105	396187.75	4566641.38	1292.08	1.30	0.70	Uncorrected	Pro 6H	7/28/2016 0:00	08:10:50am	New	Sensor	07282016- Class 2.SSF
SU 3	1.24	39,091	396187.04	4566653.16	1293.382	1.10	0.60	Uncorrected	Pro 6H	7/28/2016 0:00	07:52:58am	New	Sensor	07282016- Class 2.SSF
SU 3	1.23	39,081	396188.56	4566643.18	1291.996	1.30	0.70	Uncorrected	Pro 6H	7/28/2016 0:00	08:13:14am	New	Sensor	07282016- Class 2.SSF
SU 3	1.22	39,057	396189.35	4566644.11	1291.61	1.50	0.80	Uncorrected	Pro 6H	7/28/2016 0:00	08:16:04am	New	Sensor	07282016- Class 2.SSF
SU 3	1.22	39,047	396194.49	4566654.03	1292.642	1.10	0.60	Uncorrected	Pro 6H	7/28/2016 0:00	07:44:35am	New	Sensor	07282016- Class 2.SSF
SU 3	1.22	39,042	396190.33	4566657.01	1293.509	1.10	0.60	Uncorrected	Pro 6H	7/28/2016 0:00	07:37:29am	New	Sensor	07282016- Class 2.SSF
SU 3	1.22	39,042	396196.25	4566655.87	1292.609	1.10	0.60	Uncorrected	Pro 6H	7/28/2016 0:00	07:40:56am	New	Sensor	07282016- Class 2.SSF
SU 3	1.21	39,035	396191.33	4566652.83	1293.173	1.10	0.60	Uncorrected	Pro 6H	7/28/2016 0:00	07:53:06am	New	Sensor	07282016- Class 2.SSF
SU 3	1.21	39,030	396188.54	4566645.97	1291.821	1.50	0.80	Uncorrected	Pro 6H	7/28/2016 0:00	08:14:18am	New	Sensor	07282016- Class 2.SSF
SU 3	1.21	39,026	396187.7	4566640.77	1292.1	1.30	0.70	Uncorrected	Pro 6H	7/28/2016 0:00	08:10:51am	New	Sensor	07282016- Class 2.SSF
SU 3	1.2	39,014	396186.83	4566642.8	1292.007	1.30	0.70	Uncorrected	Pro 6H	7/28/2016 0:00	08:07:30am	New	Sensor	07282016- Class 2.SSF
SU 3	1.2	38,997	396195.19	4566656.57	1292.732	1.10	0.60	Uncorrected	Pro 6H	7/28/2016 0:00	07:40:00am	New	Sensor	07282016- Class 2.SSF
SU 3	1.19	38,978	396191.47	4566650.06	1291.555	1.50	0.80	Uncorrected	Pro 6H	7/28/2016 0:00	08:17:56am	New	Sensor	07282016- Class 2.SSF
SU 3	1.19	38,976	396194.7	4566656.59	1293.156	1.10	0.60	Uncorrected	Pro 6H	7/28/2016 0:00	07:38:31am	New	Sensor	07282016- Class 2.SSF
SU 3	1.18	38,975	396189.35	4566653.53	1292.814	1.20	0.60	Uncorrected	Pro 6H	7/28/2016 0:00	07:56:40am	New	Sensor	07282016- Class 2.SSF
SU 3	1.18	38,967	396196.16	4566656.96	1293.223	1.10	0.60	Uncorrected	Pro 6H	7/28/2016 0:00	07:36:22am	New	Sensor	07282016- Class 2.SSF
SU 3	1.18	38,964	396192.51	4566652.7	1293.086	1.10	0.60	Uncorrected	Pro 6H	7/28/2016 0:00	07:53:08am	New	Sensor	07282016- Class 2.SSF
SU 3	1.17	38,953	396187.56	4566653.99	1281.545	3.00	2.10	Uncorrected	Pro 6H	7/28/2016 0:00	07:46:52am	New	Sensor	07282016- Class 2.SSF
SU 3	1.17	38,941	396191.69	4566652.32	1292.18	1.20	0.60	Uncorrected	Pro 6H	7/28/2016 0:00	07:58:46am	New	Sensor	07282016- Class 2.SSF
SU 3	1.17	38,936	396188.53	4566655.05	1292.94	1.10	0.60	Uncorrected	Pro 6H	7/28/2016 0:00	07:43:57am	New	Sensor	07282016- Class 2.SSF
SU 3	1.17	38,934	396195.52	4566656.58	1293.089	1.10	0.60	Uncorrected	Pro 6H	7/28/2016 0:00	07:38:32am	New	Sensor	07282016- Class 2.SSF
SU 3	1.17	38,932	396197.2	4566656.35	1292.687	1.10	0.60	Uncorrected	Pro 6H	7/28/2016 0:00	07:39:56am	New	Sensor	07282016- Class 2.SSF
SU 3	1.16	38,930	396188.88	4566642.47	1291.505	1.50	0.80	Uncorrected	Pro 6H	7/28/2016 0:00	08:15:34am	New	Sensor	07282016- Class 2.SSF
SU 3	1.16	38,926	396194.07	4566652.17	1292.062	1.20	0.60	Uncorrected	Pro 6H	7/28/2016 0:00	07:57:39am	New	Sensor	07282016- Class 2.SSF
SU 3	1.16	38,926	396188.57	4566644.84	1292.017	1.30	0.70	Uncorrected	Pro 6H	7/28/2016 0:00	08:13:19am	New	Sensor	07282016- Class 2.SSF
SU 3	1.16	38,921	396195.01	4566656.2	1295.132	1.40	0.80	Uncorrected	Pro 6H	7/28/2016 0:00	07:50:41am	New	Sensor	07282016- Class 2.SSF
SU 3	1.16	38,918	396186.41	4566642.33	1292.35	1.30	0.70	Uncorrected	Pro 6H	7/28/2016 0:00	08:04:58am	New	Sensor	07282016- Class 2.SSF
SU 3	1.16	38,915	396190.81	4566651.51	1292.12	1.20	0.60	Uncorrected	Pro 6H	7/28/2016 0:00	07:59:56am	New	Sensor	07282016- Class 2.SSF
SU 3	1.16	38,914	396189.28	4566644.99	1291.652	1.50	0.80	Uncorrected	Pro 6H	7/28/2016 0:00	08:15:30am	New	Sensor	07282016- Class 2.SSF
SU 3	1.15	38,903	396193.99	4566656.53	1293.272	1.10	0.60	Uncorrected	Pro 6H	7/28/2016 0:00	07:38:30am	New	Sensor	07282016- Class 2.SSF
SU 3	1.15	38,903	396192.5	4566651.41	1292	1.20	0.60	Uncorrected	Pro 6H	7/28/2016 0:00	07:59:59am	New	Sensor	07282016- Class 2.SSF
SU 3	1.14	38,888	396191.36	4566651.52	1292.08	1.20	0.60	Uncorrected	Pro 6H	7/28/2016 0:00	07:59:57am	New	Sensor	07282016- Class 2.SSF
SU 3	1.14	38,884	396191.72	4566652.48	1292.151	1.20	0.60	Uncorrected	Pro 6H	7/28/2016 0:00	07:57:35am	New	Sensor	07282016- Class 2.SSF
SU 3	1.14	38,877	396187.46	4566639.75	1291.674	1.50	0.80	Uncorrected	Pro 6H	7/28/2016 0:00	08:20:00am	New	Sensor	07282016- Class 2.SSF
SU 3	1.14	38,868	396190.9	4566650.32	1291.612	1.50	0.80	Uncorrected	Pro 6H	7/28/2016 0:00	08:17:14am	New	Sensor	07282016- Class 2.SSF
SU 3	1.13	38,847	396190.85	4566649.75	1292.246	1.20	0.60	Uncorrected	Pro 6H	7/28/2016 0:00	08:02:33am	New	Sensor	07282016- Class 2.SSF
SU 3	1.11	38,821	396192.41	4566649.41	1292.188	1.20	0.60	Uncorrected	Pro 6H	7/28/2016 0:00	08:02:30am	New	Sensor	07282016- Class 2.SSF
SU 3	1.11	38,819	396187.92	4566651.76	1292.315	1.20	0.60	Uncorrected	Pro 6H	7/28/2016 0:00	07:59:51am	New	Sensor	07282016- Class 2.SSF
SU 3	1.11	38,815	396194.08	4566652.68	1293.014	1.10	0.60	Uncorrected	Pro 6H	7/28/2016 0:00	07:53:20am	New	Sensor	07282016- Class 2.SSF
SU 3	1.11	38,803	396194.73	4566654.2	1292.452	1.10	0.60	Uncorrected	Pro 6H	7/28/2016 0:00	07:46:01am	New	Sensor	07282016- Class 2.SSF
SU 3	1.08	38,748	396193.14	4566652.84	1293.066	1.10	0.60	Uncorrected	Pro 6H	7/28/2016 0:00	07:53:22am	New	Sensor	07282016- Class 2.SSF
SU 3	1.08	38,746	396188.39	4566656	1293.1	1.10	0.60	Uncorrected	Pro 6H	7/28/2016 0:00	07:40:28am	New	Sensor	07282016- Class 2.SSF
SU 3	1.08	38,741	396189.65	4566654.46	1292.791	1.10	0.60	Uncorrected	Pro 6H	7/28/2016 0:00	07:45:35am	New	Sensor	07282016- Class 2.SSF
SU 3	1.07	38,736	396195.89	4566655.05	1292.537	1.10	0.60	Uncorrected	Pro 6H	7/28/2016 0:00	07:41:34am	New	Sensor	07282016- Class 2.SSF
SU 3	1.07	38,736	396191.73	4566654.22	1293.718	3.70	2.40	Uncorrected	Pro 6H	7/28/2016 0:00	07:54:23am	New	Sensor	07282016- Class 2.SSF
SU 3	1.07	38,734	396189.14	4566656.23	1293.05	1.10	0.60	Uncorrected	Pro 6H	7/28/2016 0:00	07:40:16am	New	Sensor	07282016- Class 2.SSF
SU 3	1.07	38,726	396196.84	4566656.74	1293.012	1.10	0.60	Uncorrected	Pro 6H	7/28/2016 0:00	07:38:34am	New	Sensor	07282016- Class 2.SSF
SU 3	1.07	38,723	396187.53	4566653.7	1293.579	1.30	0.70	Uncorrected	Pro 6H	7/28/2016 0:00	07:51:40am	New	Sensor	07282016- Class 2.SSF
SU 3	1.07	38,715	396190.85	4566652.62	1292.207	1.20	0.60	Uncorrected	Pro 6H	7/28/2016 0:00	07:57:33am	New	Sensor	07282016- Class 2.SSF
SU 3	1.06	38,714	396192.27	4566651.84	1292.057	1.20	0.60	Uncorrected	Pro 6H	7/28/2016 0:00	07:59:26am	New	Sensor	07282016- Class 2.SSF
SU 3	1.06	38,709	396195.1	4566654.08	1292.635	1.10	0.60	Uncorrected	Pro 6H	7/28/2016 0:00	07:44:34am	New	Sensor	07282016- Class 2.SSF

SU	Z-Score	CPM	Easting	Northing	MSL	PDOP	HDOP	CorrType	RcvrType	GPS_Date	GPS_Time	Update	FeatName	Datafile
SU 3	1.06	38,705	396192.69	4566656.09	1292.775	1.10	0.60	Uncorrected	Pro 6H	7/28/2016 0:00	07:41:03am	New	Sensor	07282016- Class 2.SSF
SU 3	1.06	38,702	396192.62	4566652.9	1293.144	1.10	0.60	Uncorrected	Pro 6H	7/28/2016 0:00	07:52:46am	New	Sensor	07282016- Class 2.SSF
SU 3	1.06	38,698	396189.55	4566650.52	1292.423	1.20	0.60	Uncorrected	Pro 6H	7/28/2016 0:00	08:01:27am	New	Sensor	07282016- Class 2.SSF
SU 3	1.05	38,692	396190.63	4566654.76	1292.853	1.10	0.60	Uncorrected	Pro 6H	7/28/2016 0:00	07:43:51am	New	Sensor	07282016- Class 2.SSF
SU 3	1.04	38,664	396190.76	4566652.32	1292.245	1.20	0.60	Uncorrected	Pro 6H	7/28/2016 0:00	07:58:22am	New	Sensor	07282016- Class 2.SSF
SU 3	1.04	38,664	396188	4566642.57	1291.935	1.30	0.70	Uncorrected	Pro 6H	7/28/2016 0:00	08:11:17am	New	Sensor	07282016- Class 2.SSF
SU 3	1.04	38,658	396187.74	4566653.21	1292.689	1.20	0.60	Uncorrected	Pro 6H	7/28/2016 0:00	07:56:48am	New	Sensor	07282016- Class 2.SSF
SU 3	1.03	38,644	396186.29	4566637.35	1292.431	1.30	0.70	Uncorrected	Pro 6H	7/28/2016 0:00	08:04:17am	New	Sensor	07282016- Class 2.SSF
SU 3	1.02	38,627	396187.32	4566656.87	1293.673	1.10	0.60	Uncorrected	Pro 6H	7/28/2016 0:00	07:38:14am	New	Sensor	07282016- Class 2.SSF
SU 3	1.02	38,625	396195.73	4566654.74	1292.567	1.10	0.60	Uncorrected	Pro 6H	7/28/2016 0:00	07:43:34am	New	Sensor	07282016- Class 2.SSF
SU 3	1.02	38,620	396192.24	4566653.43	1293.345	3.70	2.40	Uncorrected	Pro 6H	7/28/2016 0:00	07:54:09am	New	Sensor	07282016- Class 2.SSF
SU 3	1.02	38,610	396192.58	4566653.67	1293.404	1.30	0.70	Uncorrected	Pro 6H	7/28/2016 0:00	07:51:23am	New	Sensor	07282016- Class 2.SSF
SU 3	1.01	38,604	396193.58	4566658.82	1294.08	1.60	0.90	Uncorrected	Pro 6H	7/28/2016 0:00	07:50:29am	New	Sensor	07282016- Class 2.SSF
SU 3	1.01	38,604	396187.72	4566641.18	1292.025	1.30	0.70	Uncorrected	Pro 6H	7/28/2016 0:00	08:10:13am	New	Sensor	07282016- Class 2.SSF
SU 3	1.01	38,598	396175.96	4566654.59	1265.597	3.00	2.10	Uncorrected	Pro 6H	7/28/2016 0:00	07:47:57am	New	Sensor	07282016- Class 2.SSF
SU 3	1.01	38,596	396189.94	4566655.19	1292.859	1.10	0.60	Uncorrected	Pro 6H	7/28/2016 0:00	07:43:00am	New	Sensor	07282016- Class 2.SSF
SU 3	1.01	38,591	396187.08	4566653.31	1292.757	1.20	0.60	Uncorrected	Pro 6H	7/28/2016 0:00	07:56:47am	New	Sensor	07282016- Class 2.SSF
SU 3	1.01	38,591	396190.98	4566651.62	1292.177	1.20	0.60	Uncorrected	Pro 6H	7/28/2016 0:00	08:00:13am	New	Sensor	07282016- Class 2.SSF
SU 3	1	38,581	396189.68	4566650.16	1292.296	1.20	0.60	Uncorrected	Pro 6H	7/28/2016 0:00	08:02:12am	New	Sensor	07282016- Class 2.SSF
SU 3	1	38,576	396190.07	4566653.26	1293.22	1.10	0.60	Uncorrected	Pro 6H	7/28/2016 0:00	07:52:29am	New	Sensor	07282016- Class 2.SSF
SU 3	1	38,576	396191.85	4566652.21	1292.222	1.20	0.60	Uncorrected	Pro 6H	7/28/2016 0:00	07:57:46am	New	Sensor	07282016- Class 2.SSF
SU 3	1	38,567	396190.48	4566648.89	1291.713	1.50	0.80	Uncorrected	Pro 6H	7/28/2016 0:00	08:16:21am	New	Sensor	07282016- Class 2.SSF
SU 3	1	38,565	396189.41	4566653.07	1292.501	1.20	0.60	Uncorrected	Pro 6H	7/28/2016 0:00	07:56:51am	New	Sensor	07282016- Class 2.SSF
SU 3	1	38,565	396186.36	4566642.95	1292.448	1.30	0.70	Uncorrected	Pro 6H	7/28/2016 0:00	08:04:29am	New	Sensor	07282016- Class 2.SSF
SU 3	0.99	38,562	396193.12	4566652.71	1293.038	1.10	0.60	Uncorrected	Pro 6H	7/28/2016 0:00	07:53:09am	New	Sensor	07282016- Class 2.SSF
SU 3	0.99	38,555	396192.09	4566650.78	1292.247	1.20	0.60	Uncorrected	Pro 6H	7/28/2016 0:00	08:00:47am	New	Sensor	07282016- Class 2.SSF
SU 3	0.99	38,547	396186.93	4566650.9	1292.462	1.20	0.60	Uncorrected	Pro 6H	7/28/2016 0:00	08:01:32am	New	Sensor	07282016- Class 2.SSF
SU 3	0.98	38,539	396191.09	4566651.61	1292.206	1.20	0.60	Uncorrected	Pro 6H	7/28/2016 0:00	08:00:15am	New	Sensor	07282016- Class 2.SSF
SU 3	0.98	38,538	396191.36	4566652.53	1292.181	1.20	0.60	Uncorrected	Pro 6H	7/28/2016 0:00	07:57:34am	New	Sensor	07282016- Class 2.SSF
SU 3	0.98	38,531	396191.16	4566653.19	1293.165	1.10	0.60	Uncorrected	Pro 6H	7/28/2016 0:00	07:52:31am	New	Sensor	07282016- Class 2.SSF
SU 3	0.98	38,528	396186.96	4566654.36	1292.97	1.10	0.60	Uncorrected	Pro 6H	7/28/2016 0:00	07:45:44am	New	Sensor	07282016- Class 2.SSF
SU 3	0.98	38,522	396191.5	4566652.15	1292.205	1.20	0.60	Uncorrected	Pro 6H	7/28/2016 0:00	07:59:00am	New	Sensor	07282016- Class 2.SSF
SU 3	0.97	38,514	396186.93	4566640.44	1292.171	1.30	0.70	Uncorrected	Pro 6H	7/28/2016 0:00	08:08:45am	New	Sensor	07282016- Class 2.SSF
SU 3	0.97	38,513	396188.81	4566653.93	1283.26	3.00	2.10	Uncorrected	Pro 6H	7/28/2016 0:00	07:46:45am	New	Sensor	07282016- Class 2.SSF
SU 3	0.97	38,513	396190	4566650.47	1292.41	1.20	0.60	Uncorrected	Pro 6H	7/28/2016 0:00	08:01:26am	New	Sensor	07282016- Class 2.SSF
SU 3	0.97	38,507	396197.26	4566657.57	1293.406	1.10	0.60	Uncorrected	Pro 6H	7/28/2016 0:00	07:35:39am	New	Sensor	07282016- Class 2.SSF
SU 3	0.96	38,498	396190.81	4566655.08	1292.848	1.10	0.60	Uncorrected	Pro 6H	7/28/2016 0:00	07:42:57am	New	Sensor	07282016- Class 2.SSF
SU 3	0.96	38,492	396189.81	4566648.21	1291.684	1.50	0.80	Uncorrected	Pro 6H	7/28/2016 0:00	08:15:25am	New	Sensor	07282016- Class 2.SSF
SU 3	0.96	38,484	396190.04	4566652.83	1292.314	1.20	0.60	Uncorrected	Pro 6H	7/28/2016 0:00	07:57:13am	New	Sensor	07282016- Class 2.SSF
SU 3	0.95	38,476	396190.78	4566648.44	1291.589	1.50	0.80	Uncorrected	Pro 6H	7/28/2016 0:00	08:17:53am	New	Sensor	07282016- Class 2.SSF
SU 3	0.95	38,462	396188.69	4566652.74	1292.353	1.20	0.60	Uncorrected	Pro 6H	7/28/2016 0:00	07:57:25am	New	Sensor	07282016- Class 2.SSF
SU 3	0.94	38,448	396194.56	4566652.86	1292.99	1.10	0.60	Uncorrected	Pro 6H	7/28/2016 0:00	07:52:37am	New	Sensor	07282016- Class 2.SSF
SU 3	0.94	38,448	396186.98	4566642.54	1292.199	1.30	0.70	Uncorrected	Pro 6H	7/28/2016 0:00	08:08:41am	New	Sensor	07282016- Class 2.SSF
SU 3	0.93	38,430	396191.19	4566656.74	1292.966	1.10	0.60	Uncorrected	Pro 6H	7/28/2016 0:00	07:39:11am	New	Sensor	07282016- Class 2.SSF
SU 3	0.93	38,417	396195.35	4566655.89	1292.658	1.10	0.60	Uncorrected	Pro 6H	7/28/2016 0:00	07:40:58am	New	Sensor	07282016- Class 2.SSF
SU 3	0.93	38,416	396189.38	4566645.84	1291.647	1.50	0.80	Uncorrected	Pro 6H	7/28/2016 0:00	08:15:29am	New	Sensor	07282016- Class 2.SSF
SU 3	0.93	38,412	396190.91	4566653.06	1293.082	1.10	0.60	Uncorrected	Pro 6H	7/28/2016 0:00	07:53:42am	New	Sensor	07282016- Class 2.SSF
SU 3	0.92	38,411	396193.86	4566654.02	1292.686	1.10	0.60	Uncorrected	Pro 6H	7/28/2016 0:00	07:44:36am	New	Sensor	07282016- Class 2.SSF
SU 3	0.92	38,404	396186.94	4566653.16	1292.445	1.20	0.60	Uncorrected	Pro 6H	7/28/2016 0:00	07:57:19am	New	Sensor	07282016- Class 2.SSF
SU 3	0.92	38,400	396188.8	4566648.98	1291.863	1.50	0.80	Uncorrected	Pro 6H	7/28/2016 0:00	08:14:24am	New	Sensor	07282016- Class 2.SSF
SU 3	0.92	38,398	396194.92	4566657.2	1293.252	1.10	0.60	Uncorrected	Pro 6H	7/28/2016 0:00	07:37:37am	New	Sensor	07282016- Class 2.SSF
SU 3	0.91	38,385	396192.2	4566652.25	1292.134	1.20	0.60	Uncorrected	Pro 6H	7/28/2016 0:00	07:58:47am	New	Sensor	07282016- Class 2.SSF

SU	Z-Score	CPM	Easting	Northing	MSL	PDOP	HDOP	CorrType	RcvrType	GPS_Date	GPS_Time	Update	FeatName	Datafile
SU 3	0.91	38,376	396189.08	4566647.73	1292.057	1.30	0.70	Uncorrected	Pro 6H	7/28/2016 0:00	08:13:34am	New	Sensor	07282016- Class 2.SSF
SU 3	0.91	38,370	396193.47	4566653.69	1289.669	3.00	2.10	Uncorrected	Pro 6H	7/28/2016 0:00	07:46:19am	New	Sensor	07282016- Class 2.SSF
SU 3	0.9	38,358	396188.06	4566650.18	1292.157	1.30	0.70	Uncorrected	Pro 6H	7/28/2016 0:00	08:11:30am	New	Sensor	07282016- Class 2.SSF
SU 3	0.9	38,357	396192.03	4566653.75	1293.719	1.30	0.70	Uncorrected	Pro 6H	7/28/2016 0:00	07:51:08am	New	Sensor	07282016- Class 2.SSF
SU 3	0.9	38,351	396187.9	4566656.97	1293.655	1.10	0.60	Uncorrected	Pro 6H	7/28/2016 0:00	07:38:13am	New	Sensor	07282016- Class 2.SSF
SU 3	0.9	38,351	396187.04	4566646.81	1292.212	1.30	0.70	Uncorrected	Pro 6H	7/28/2016 0:00	08:07:19am	New	Sensor	07282016- Class 2.SSF
SU 3	0.9	38,347	396191.79	4566651.53	1292.068	1.20	0.60	Uncorrected	Pro 6H	7/28/2016 0:00	08:00:11am	New	Sensor	07282016- Class 2.SSF
SU 3	0.89	38,345	396192.36	4566654.73	1292.709	1.10	0.60	Uncorrected	Pro 6H	7/28/2016 0:00	07:43:46am	New	Sensor	07282016- Class 2.SSF
SU 3	0.89	38,342	396172.91	4566654.75	1261.397	3.00	2.10	Uncorrected	Pro 6H	7/28/2016 0:00	07:48:14am	New	Sensor	07282016- Class 2.SSF
SU 3	0.89	38,335	396188.15	4566643.72	1292.046	1.30	0.70	Uncorrected	Pro 6H	7/28/2016 0:00	08:11:43am	New	Sensor	07282016- Class 2.SSF
SU 3	0.89	38,333	396192.09	4566657.21	1293.664	1.10	0.60	Uncorrected	Pro 6H	7/28/2016 0:00	07:37:33am	New	Sensor	07282016- Class 2.SSF
SU 3	0.89	38,327	396189.98	4566650.28	1291.757	1.50	0.80	Uncorrected	Pro 6H	7/28/2016 0:00	08:15:21am	New	Sensor	07282016- Class 2.SSF
SU 3	0.88	38,323	396192.17	4566653.54	1293.399	3.70	2.40	Uncorrected	Pro 6H	7/28/2016 0:00	07:54:11am	New	Sensor	07282016- Class 2.SSF
SU 3	0.88	38,318	396190.19	4566650.11	1291.788	1.50	0.80	Uncorrected	Pro 6H	7/28/2016 0:00	08:16:18am	New	Sensor	07282016- Class 2.SSF
SU 3	0.88	38,317	396186.21	4566645.16	1292.521	1.30	0.70	Uncorrected	Pro 6H	7/28/2016 0:00	08:03:49am	New	Sensor	07282016- Class 2.SSF
SU 3	0.88	38,315	396191.85	4566649.29	1292.254	1.30	0.70	Uncorrected	Pro 6H	7/28/2016 0:00	08:03:20am	New	Sensor	07282016- Class 2.SSF
SU 3	0.88	38,314	396191.59	4566656.25	1292.878	1.10	0.60	Uncorrected	Pro 6H	7/28/2016 0:00	07:40:06am	New	Sensor	07282016- Class 2.SSF
SU 3	0.88	38,303	396190.83	4566652.87	1293.22	1.10	0.60	Uncorrected	Pro 6H	7/28/2016 0:00	07:53:05am	New	Sensor	07282016- Class 2.SSF
SU 3	0.87	38,299	396187.98	4566653.43	1293.351	1.10	0.60	Uncorrected	Pro 6H	7/28/2016 0:00	07:52:54am	New	Sensor	07282016- Class 2.SSF
SU 3	0.86	38,279	396189.16	4566651.48	1292.345	1.20	0.60	Uncorrected	Pro 6H	7/28/2016 0:00	08:00:19am	New	Sensor	07282016- Class 2.SSF
SU 3	0.86	38,275	396197.31	4566657.33	1293.411	1.10	0.60	Uncorrected	Pro 6H	7/28/2016 0:00	07:35:45am	New	Sensor	07282016- Class 2.SSF
SU 3	0.86	38,272	396188.16	4566640.94	1291.997	1.30	0.70	Uncorrected	Pro 6H	7/28/2016 0:00	08:12:46am	New	Sensor	07282016- Class 2.SSF
SU 3	0.86	38,265	396195.06	4566653.61	1291.854	3.00	2.10	Uncorrected	Pro 6H	7/28/2016 0:00	07:46:10am	New	Sensor	07282016- Class 2.SSF
SU 3	0.86	38,263	396194.86	4566657.48	1294.855	1.40	0.80	Uncorrected	Pro 6H	7/28/2016 0:00	07:50:35am	New	Sensor	07282016- Class 2.SSF
SU 3	0.85	38,258	396187.14	4566642.09	1292.238	1.30	0.70	Uncorrected	Pro 6H	7/28/2016 0:00	08:08:07am	New	Sensor	07282016- Class 2.SSF
SU 3	0.85	38,252	396186.32	4566654.06	1279.831	3.00	2.10	Uncorrected	Pro 6H	7/28/2016 0:00	07:46:59am	New	Sensor	07282016- Class 2.SSF
SU 3	0.85	38,252	396187.97	4566652.33	1292.385	1.20	0.60	Uncorrected	Pro 6H	7/28/2016 0:00	07:59:11am	New	Sensor	07282016- Class 2.SSF
SU 3	0.85	38,250	396186.93	4566643.78	1292.101	1.30	0.70	Uncorrected	Pro 6H	7/28/2016 0:00	08:07:27am	New	Sensor	07282016- Class 2.SSF
SU 3	0.85	38,243	396188.14	4566646.65	1292.055	1.30	0.70	Uncorrected	Pro 6H	7/28/2016 0:00	08:10:41am	New	Sensor	07282016- Class 2.SSF
SU 3	0.85	38,238	396190.05	4566655.49	1292.795	1.10	0.60	Uncorrected	Pro 6H	7/28/2016 0:00	07:42:21am	New	Sensor	07282016- Class 2.SSF
SU 3	0.84	38,237	396189.85	4566645.58	1291.631	1.50	0.80	Uncorrected	Pro 6H	7/28/2016 0:00	08:16:26am	New	Sensor	07282016- Class 2.SSF
SU 3	0.84	38,236	396187.13	4566648.42	1292.298	1.30	0.70	Uncorrected	Pro 6H	7/28/2016 0:00	08:08:20am	New	Sensor	07282016- Class 2.SSF
SU 3	0.84	38,234	396188.84	4566646.86	1292.074	1.30	0.70	Uncorrected	Pro 6H	7/28/2016 0:00	08:12:34am	New	Sensor	07282016- Class 2.SSF
SU 3	0.84	38,232	396188.55	4566652.27	1292.311	1.20	0.60	Uncorrected	Pro 6H	7/28/2016 0:00	07:59:44am	New	Sensor	07282016- Class 2.SSF
SU 3	0.84	38,227	396190.59	4566656.35	1292.919	1.10	0.60	Uncorrected	Pro 6H	7/28/2016 0:00	07:39:34am	New	Sensor	07282016- Class 2.SSF
SU 3	0.84	38,226	396187.7	4566646.07	1292.062	1.30	0.70	Uncorrected	Pro 6H	7/28/2016 0:00	08:10:26am	New	Sensor	07282016- Class 2.SSF
SU 3	0.84	38,223	396195.05	4566654.35	1292.566	1.10	0.60	Uncorrected	Pro 6H	7/28/2016 0:00	07:43:40am	New	Sensor	07282016- Class 2.SSF
SU 3	0.84	38,223	396191.45	4566652.95	1293.062	1.10	0.60	Uncorrected	Pro 6H	7/28/2016 0:00	07:53:43am	New	Sensor	07282016- Class 2.SSF
SU 3	0.84	38,222	396186.4	4566642.72	1292.469	1.30	0.70	Uncorrected	Pro 6H	7/28/2016 0:00	08:04:28am	New	Sensor	07282016- Class 2.SSF
SU 3	0.84	38,221	396190.39	4566648.02	1291.587	1.50	0.80	Uncorrected	Pro 6H	7/28/2016 0:00	08:17:10am	New	Sensor	07282016- Class 2.SSF
SU 3	0.83	38,216	396190.07	4566648.38	1291.707	1.50	0.80	Uncorrected	Pro 6H	7/28/2016 0:00	08:16:15am	New	Sensor	07282016- Class 2.SSF
SU 3	0.83	38,211	396193.22	4566655.54	1292.686	1.10	0.60	Uncorrected	Pro 6H	7/28/2016 0:00	07:41:29am	New	Sensor	07282016- Class 2.SSF
SU 3	0.83	38,198	396190.14	4566656.78	1293.048	1.10	0.60	Uncorrected	Pro 6H	7/28/2016 0:00	07:39:14am	New	Sensor	07282016- Class 2.SSF
SU 3	0.82	38,193	396187.02	4566641.6	1292.175	1.30	0.70	Uncorrected	Pro 6H	7/28/2016 0:00	08:08:43am	New	Sensor	07282016- Class 2.SSF
SU 3	0.82	38,192	396192.4	4566654.68	1292.83	1.10	0.60	Uncorrected	Pro 6H	7/28/2016 0:00	07:44:23am	New	Sensor	07282016- Class 2.SSF
SU 3	0.82	38,192	396186.43	4566653.75	1293.653	1.30	0.70	Uncorrected	Pro 6H	7/28/2016 0:00	07:51:37am	New	Sensor	07282016- Class 2.SSF
SU 3	0.82	38,182	396194.3	4566653.56	1293.336	1.30	0.70	Uncorrected	Pro 6H	7/28/2016 0:00	07:51:20am	New	Sensor	07282016- Class 2.SSF
SU 3	0.82	38,181	396189.17	4566653.91	1283.756	3.00	2.10	Uncorrected	Pro 6H	7/28/2016 0:00	07:46:43am	New	Sensor	07282016- Class 2.SSF
SU 3	0.82	38,177	396189.59	4566652.45	1292.32	1.20	0.60	Uncorrected	Pro 6H	7/28/2016 0:00	07:57:50am	New	Sensor	07282016- Class 2.SSF
SU 3	0.82	38,173	396186.56	4566643.13	1292.371	1.30	0.70	Uncorrected	Pro 6H	7/28/2016 0:00	08:04:56am	New	Sensor	07282016- Class 2.SSF
SU 3	0.81	38,171	396188.77	4566649.59	1292.389	1.30	0.70	Uncorrected	Pro 6H	7/28/2016 0:00	08:03:32am	New	Sensor	07282016- Class 2.SSF
SU 3	0.81	38,167	396191.08	4566652.38	1292.22	1.20	0.60	Uncorrected	Pro 6H	7/28/2016 0:00	07:58:45am	New	Sensor	07282016- Class 2.SSF

SU	Z-Score	CPM	Easting	Northing	MSL	PDOP	HDOP	CorrType	RcvrType	GPS_Date	GPS_Time	Update	FeatName	Datafile
SU 3	0.81	38,160	396191.39	4566654.77	1292.912	1.10	0.60	Uncorrected	Pro 6H	7/28/2016 0:00	07:44:19am	New	Sensor	07282016- Class 2.SSF
SU 3	0.81	38,158	396187.68	4566643.11	1292.035	1.30	0.70	Uncorrected	Pro 6H	7/28/2016 0:00	08:10:47am	New	Sensor	07282016- Class 2.SSF
SU 3	0.81	38,152	396189	4566656.58	1293.071	1.10	0.60	Uncorrected	Pro 6H	7/28/2016 0:00	07:39:18am	New	Sensor	07282016- Class 2.SSF
SU 3	0.8	38,151	396195.74	4566656.39	1292.715	1.10	0.60	Uncorrected	Pro 6H	7/28/2016 0:00	07:39:59am	New	Sensor	07282016- Class 2.SSF
SU 3	0.8	38,144	396186.37	4566637.01	1292.353	1.30	0.70	Uncorrected	Pro 6H	7/28/2016 0:00	08:05:07am	New	Sensor	07282016- Class 2.SSF
SU 3	0.79	38,126	396197.92	4566657.59	1293.395	1.10	0.60	Uncorrected	Pro 6H	7/28/2016 0:00	07:35:40am	New	Sensor	07282016- Class 2.SSF
SU 3	0.79	38,126	396186.82	4566653.1	1292.629	1.20	0.60	Uncorrected	Pro 6H	7/28/2016 0:00	07:56:14am	New	Sensor	07282016- Class 2.SSF
SU 3	0.79	38,119	396186.8	4566651.65	1292.463	1.20	0.60	Uncorrected	Pro 6H	7/28/2016 0:00	08:00:23am	New	Sensor	07282016- Class 2.SSF
SU 3	0.79	38,115	396191.85	4566649.49	1292.194	1.20	0.60	Uncorrected	Pro 6H	7/28/2016 0:00	08:02:31am	New	Sensor	07282016- Class 2.SSF
SU 3	0.79	38,111	396192.36	4566656.5	1293.4	1.10	0.60	Uncorrected	Pro 6H	7/28/2016 0:00	07:38:27am	New	Sensor	07282016- Class 2.SSF
SU 3	0.79	38,111	396187.85	4566654.01	1294.257	1.30	0.70	Uncorrected	Pro 6H	7/28/2016 0:00	07:51:00am	New	Sensor	07282016- Class 2.SSF
SU 3	0.79	38,108	396190.08	4566646.34	1291.666	1.50	0.80	Uncorrected	Pro 6H	7/28/2016 0:00	08:16:25am	New	Sensor	07282016- Class 2.SSF
SU 3	0.78	38,104	396190.66	4566647.31	1291.637	1.50	0.80	Uncorrected	Pro 6H	7/28/2016 0:00	08:17:20am	New	Sensor	07282016- Class 2.SSF
SU 3	0.78	38,102	396192.49	4566657.99	1293.61	1.10	0.60	Uncorrected	Pro 6H	7/28/2016 0:00	07:35:53am	New	Sensor	07282016- Class 2.SSF
SU 3	0.78	38,096	396167.94	4566666.45	1259.132	5.30	3.50	Uncorrected	Pro 6H	7/28/2016 0:00	07:50:19am	New	Sensor	07282016- Class 2.SSF
SU 3	0.78	38,095	396188.73	4566654.59	1292.961	1.10	0.60	Uncorrected	Pro 6H	7/28/2016 0:00	07:44:46am	New	Sensor	07282016- Class 2.SSF
SU 3	0.78	38,095	396187.74	4566653.98	1281.794	3.00	2.10	Uncorrected	Pro 6H	7/28/2016 0:00	07:46:51am	New	Sensor	07282016- Class 2.SSF
SU 3	0.78	38,086	396186.53	4566657.17	1294.244	1.10	0.60	Uncorrected	Pro 6H	7/28/2016 0:00	07:34:55am	New	Sensor	07282016- Class 2.SSF
SU 3	0.77	38,084	396193.56	4566654.27	1292.565	1.10	0.60	Uncorrected	Pro 6H	7/28/2016 0:00	07:45:08am	New	Sensor	07282016- Class 2.SSF
SU 3	0.77	38,081	396188.28	4566641.85	1291.891	1.30	0.70	Uncorrected	Pro 6H	7/28/2016 0:00	08:12:13am	New	Sensor	07282016- Class 2.SSF
SU 3	0.77	38,080	396186.88	4566638.13	1292.199	1.30	0.70	Uncorrected	Pro 6H	7/28/2016 0:00	08:07:57am	New	Sensor	07282016- Class 2.SSF
SU 3	0.77	38,078	396187.17	4566652.88	1292.367	1.20	0.60	Uncorrected	Pro 6H	7/28/2016 0:00	07:58:29am	New	Sensor	07282016- Class 2.SSF
SU 3	0.77	38,071	396191.5	4566655.59	1292.842	1.10	0.60	Uncorrected	Pro 6H	7/28/2016 0:00	07:41:26am	New	Sensor	07282016- Class 2.SSF
SU 3	0.77	38,070	396173.27	4566654.73	1261.895	3.00	2.10	Uncorrected	Pro 6H	7/28/2016 0:00	07:48:12am	New	Sensor	07282016- Class 2.SSF
SU 3	0.77	38,069	396191.13	4566650.07	1292.199	1.20	0.60	Uncorrected	Pro 6H	7/28/2016 0:00	08:01:54am	New	Sensor	07282016- Class 2.SSF
SU 3	0.77	38,066	396190.67	4566650.05	1292.269	1.20	0.60	Uncorrected	Pro 6H	7/28/2016 0:00	08:02:14am	New	Sensor	07282016- Class 2.SSF
SU 3	0.76	38,064	396191.53	4566649.46	1291.527	1.50	0.80	Uncorrected	Pro 6H	7/28/2016 0:00	08:17:58am	New	Sensor	07282016- Class 2.SSF
SU 3	0.76	38,063	396190.03	4566653.4	1292.789	1.20	0.60	Uncorrected	Pro 6H	7/28/2016 0:00	07:56:39am	New	Sensor	07282016- Class 2.SSF
SU 3	0.76	38,059	396189.61	4566655.26	1292.867	1.10	0.60	Uncorrected	Pro 6H	7/28/2016 0:00	07:43:01am	New	Sensor	07282016- Class 2.SSF
SU 3	0.76	38,059	396188.57	4566655.12	1293.12	1.10	0.60	Uncorrected	Pro 6H	7/28/2016 0:00	07:44:11am	New	Sensor	07282016- Class 2.SSF
SU 3	0.76	38,058	396186.16	4566636.7	1292.472	1.30	0.70	Uncorrected	Pro 6H	7/28/2016 0:00	08:04:16am	New	Sensor	07282016- Class 2.SSF
SU 3	0.76	38,058	396188.48	4566644.68	1291.997	1.30	0.70	Uncorrected	Pro 6H	7/28/2016 0:00	08:12:38am	New	Sensor	07282016- Class 2.SSF
SU 3	0.76	38,054	396191.91	4566650.52	1292.186	1.20	0.60	Uncorrected	Pro 6H	7/28/2016 0:00	08:01:11am	New	Sensor	07282016- Class 2.SSF
SU 3	0.75	38,040	396186.6	4566656.7	1293.751	1.10	0.60	Uncorrected	Pro 6H	7/28/2016 0:00	07:37:05am	New	Sensor	07282016- Class 2.SSF
SU 3	0.75	38,040	396173.61	4566654.71	1262.366	3.00	2.10	Uncorrected	Pro 6H	7/28/2016 0:00	07:48:10am	New	Sensor	07282016- Class 2.SSF
SU 3	0.75	38,040	396173.45	4566654.72	1262.143	3.00	2.10	Uncorrected	Pro 6H	7/28/2016 0:00	07:48:11am	New	Sensor	07282016- Class 2.SSF
SU 3	0.75	38,039	396196.23	4566656.2	1292.578	1.10	0.60	Uncorrected	Pro 6H	7/28/2016 0:00	07:40:42am	New	Sensor	07282016- Class 2.SSF
SU 3	0.75	38,031	396187.36	4566646.54	1292.201	1.30	0.70	Uncorrected	Pro 6H	7/28/2016 0:00	08:08:34am	New	Sensor	07282016- Class 2.SSF
SU 3	0.75	38,029	396192.59	4566653.68	1293.656	1.30	0.70	Uncorrected	Pro 6H	7/28/2016 0:00	07:51:09am	New	Sensor	07282016- Class 2.SSF
SU 3	0.75	38,026	396190.46	4566646.86	1291.615	1.50	0.80	Uncorrected	Pro 6H	7/28/2016 0:00	08:17:20am	New	Sensor	07282016- Class 2.SSF
SU 3	0.75	38,022	396187.07	4566656.51	1293.168	1.10	0.60	Uncorrected	Pro 6H	7/28/2016 0:00	07:39:22am	New	Sensor	07282016- Class 2.SSF
SU 3	0.74	38,017	396194.45	4566656.11	1292.656	1.10	0.60	Uncorrected	Pro 6H	7/28/2016 0:00	07:40:39am	New	Sensor	07282016- Class 2.SSF
SU 3	0.74	38,017	396191.98	4566655.65	1292.76	1.10	0.60	Uncorrected	Pro 6H	7/28/2016 0:00	07:41:27am	New	Sensor	07282016- Class 2.SSF
SU 3	0.74	38,012	396194.32	4566656.5	1292.769	1.10	0.60	Uncorrected	Pro 6H	7/28/2016 0:00	07:39:40am	New	Sensor	07282016- Class 2.SSF
SU 3	0.74	38,006	396194.9	4566653.62	1291.63	3.00	2.10	Uncorrected	Pro 6H	7/28/2016 0:00	07:46:11am	New	Sensor	07282016- Class 2.SSF
SU 3	0.73	37,996	396177.03	4566654.54	1267.062	3.00	2.10	Uncorrected	Pro 6H	7/28/2016 0:00	07:47:51am	New	Sensor	07282016- Class 2.SSF
SU 3	0.73	37,994	396186.61	4566656.14	1293.218	1.10	0.60	Uncorrected	Pro 6H	7/28/2016 0:00	07:39:24am	New	Sensor	07282016- Class 2.SSF
SU 3	0.73	37,993	396192.54	4566657.25	1293.546	1.10	0.60	Uncorrected	Pro 6H	7/28/2016 0:00	07:37:33am	New	Sensor	07282016- Class 2.SSF
SU 3	0.73	37,984	396186.92	4566653.77	1293.613	1.30	0.70	Uncorrected	Pro 6H	7/28/2016 0:00	07:51:39am	New	Sensor	07282016- Class 2.SSF
SU 3	0.73	37,978	396195.53	4566656.61	1292.7	1.10	0.60	Uncorrected	Pro 6H	7/28/2016 0:00	07:39:42am	New	Sensor	07282016- Class 2.SSF
SU 3	0.72	37,972	396187.35	4566645.47	1292.181	1.30	0.70	Uncorrected	Pro 6H	7/28/2016 0:00	08:08:36am	New	Sensor	07282016- Class 2.SSF
SU 3	0.72	37,965	396192.96	4566656.45	1292.836	1.10	0.60	Uncorrected	Pro 6H	7/28/2016 0:00	07:39:38am	New	Sensor	07282016- Class 2.SSF

SU	Z-Score	CPM	Easting	Northing	MSL	PDOP	HDOP	CorrType	RcvrType	GPS_Date	GPS_Time	Update	FeatName	Datafile
SU 3	0.71	37,955	396186.9	4566645.37	1292.118	1.30	0.70	Uncorrected	Pro 6H	7/28/2016 0:00	08:07:24am	New	Sensor	07282016- Class 2.SSF
SU 3	0.71	37,951	396187.17	4566649.09	1292.239	1.30	0.70	Uncorrected	Pro 6H	7/28/2016 0:00	08:07:14am	New	Sensor	07282016- Class 2.SSF
SU 3	0.71	37,949	396189.98	4566656.25	1292.954	1.10	0.60	Uncorrected	Pro 6H	7/28/2016 0:00	07:39:33am	New	Sensor	07282016- Class 2.SSF
SU 3	0.71	37,946	396189.11	4566644.92	1291.748	1.50	0.80	Uncorrected	Pro 6H	7/28/2016 0:00	08:14:37am	New	Sensor	07282016- Class 2.SSF
SU 3	0.71	37,945	396195.34	4566655.2	1292.523	1.10	0.60	Uncorrected	Pro 6H	7/28/2016 0:00	07:41:33am	New	Sensor	07282016- Class 2.SSF
SU 3	0.71	37,942	396186.48	4566655.63	1293.03	1.10	0.60	Uncorrected	Pro 6H	7/28/2016 0:00	07:42:09am	New	Sensor	07282016- Class 2.SSF
SU 3	0.7	37,931	396186.3	4566640.65	1292.34	1.30	0.70	Uncorrected	Pro 6H	7/28/2016 0:00	08:04:22am	New	Sensor	07282016- Class 2.SSF
SU 3	0.7	37,927	396173.09	4566654.74	1261.645	3.00	2.10	Uncorrected	Pro 6H	7/28/2016 0:00	07:48:13am	New	Sensor	07282016- Class 2.SSF
SU 3	0.69	37,911	396194.35	4566657.33	1293.457	1.10	0.60	Uncorrected	Pro 6H	7/28/2016 0:00	07:36:41am	New	Sensor	07282016- Class 2.SSF
SU 3	0.69	37,910	396186.33	4566651.21	1292.5	1.20	0.60	Uncorrected	Pro 6H	7/28/2016 0:00	08:00:25am	New	Sensor	07282016- Class 2.SSF
SU 3	0.69	37,909	396187.73	4566643.2	1291.976	1.30	0.70	Uncorrected	Pro 6H	7/28/2016 0:00	08:10:20am	New	Sensor	07282016- Class 2.SSF
SU 3	0.69	37,906	396190.1	4566651.46	1292.313	1.20	0.60	Uncorrected	Pro 6H	7/28/2016 0:00	08:00:17am	New	Sensor	07282016- Class 2.SSF
SU 3	0.69	37,905	396190.14	4566647.85	1291.726	1.50	0.80	Uncorrected	Pro 6H	7/28/2016 0:00	08:16:14am	New	Sensor	07282016- Class 2.SSF
SU 3	0.69	37,904	396191.07	4566655.95	1292.856	1.10	0.60	Uncorrected	Pro 6H	7/28/2016 0:00	07:41:06am	New	Sensor	07282016- Class 2.SSF
SU 3	0.69	37,898	396195.25	4566657.35	1293.359	1.10	0.60	Uncorrected	Pro 6H	7/28/2016 0:00	07:36:39am	New	Sensor	07282016- Class 2.SSF
SU 3	0.69	37,895	396187.3	4566644.75	1292.264	1.30	0.70	Uncorrected	Pro 6H	7/28/2016 0:00	08:09:17am	New	Sensor	07282016- Class 2.SSF
SU 3	0.69	37,891	396187.57	4566646.29	1292.19	1.30	0.70	Uncorrected	Pro 6H	7/28/2016 0:00	08:09:35am	New	Sensor	07282016- Class 2.SSF
SU 3	0.68	37,884	396192.65	4566655.66	1292.733	1.10	0.60	Uncorrected	Pro 6H	7/28/2016 0:00	07:41:28am	New	Sensor	07282016- Class 2.SSF
SU 3	0.68	37,879	396191.03	4566655.39	1292.777	1.10	0.60	Uncorrected	Pro 6H	7/28/2016 0:00	07:41:57am	New	Sensor	07282016- Class 2.SSF
SU 3	0.68	37,876	396191.59	4566649.91	1292.203	1.20	0.60	Uncorrected	Pro 6H	7/28/2016 0:00	08:02:16am	New	Sensor	07282016- Class 2.SSF
SU 3	0.68	37,874	396193.87	4566653.66	1293.505	1.30	0.70	Uncorrected	Pro 6H	7/28/2016 0:00	07:51:11am	New	Sensor	07282016- Class 2.SSF
SU 3	0.68	37,874	396194.01	4566652.92	1292.987	1.10	0.60	Uncorrected	Pro 6H	7/28/2016 0:00	07:52:36am	New	Sensor	07282016- Class 2.SSF
SU 3	0.67	37,862	396189.91	4566647.32	1291.677	1.50	0.80	Uncorrected	Pro 6H	7/28/2016 0:00	08:16:12am	New	Sensor	07282016- Class 2.SSF
SU 3	0.67	37,860	396188.67	4566649.57	1291.894	1.50	0.80	Uncorrected	Pro 6H	7/28/2016 0:00	08:14:25am	New	Sensor	07282016- Class 2.SSF
SU 3	0.67	37,857	396193.29	4566653.58	1293.562	1.30	0.70	Uncorrected	Pro 6H	7/28/2016 0:00	07:51:10am	New	Sensor	07282016- Class 2.SSF
SU 3	0.67	37,857	396188.76	4566647.79	1292.034	1.30	0.70	Uncorrected	Pro 6H	7/28/2016 0:00	08:12:33am	New	Sensor	07282016- Class 2.SSF
SU 3	0.67	37,850	396187.63	4566656.56	1293.148	1.10	0.60	Uncorrected	Pro 6H	7/28/2016 0:00	07:39:21am	New	Sensor	07282016- Class 2.SSF
SU 3	0.67	37,849	396194.91	4566654.41	1292.673	1.10	0.60	Uncorrected	Pro 6H	7/28/2016 0:00	07:44:28am	New	Sensor	07282016- Class 2.SSF
SU 3	0.67	37,848	396190.51	4566649.31	1291.611	1.50	0.80	Uncorrected	Pro 6H	7/28/2016 0:00	08:17:13am	New	Sensor	07282016- Class 2.SSF
SU 3	0.66	37,847	396186.65	4566653.46	1292.808	1.20	0.60	Uncorrected	Pro 6H	7/28/2016 0:00	07:56:46am	New	Sensor	07282016- Class 2.SSF
SU 3	0.66	37,847	396188.14	4566650.74	1292.367	1.20	0.60	Uncorrected	Pro 6H	7/28/2016 0:00	08:01:04am	New	Sensor	07282016- Class 2.SSF
SU 3	0.66	37,846	396192.53	4566654.11	1292.591	1.10	0.60	Uncorrected	Pro 6H	7/28/2016 0:00	07:45:57am	New	Sensor	07282016- Class 2.SSF
SU 3	0.66	37,844	396190.68	4566653.22	1293.198	1.10	0.60	Uncorrected	Pro 6H	7/28/2016 0:00	07:52:30am	New	Sensor	07282016- Class 2.SSF
SU 3	0.66	37,837	396188.47	4566653.95	1282.788	3.00	2.10	Uncorrected	Pro 6H	7/28/2016 0:00	07:46:47am	New	Sensor	07282016- Class 2.SSF
SU 3	0.66	37,833	396192.38	4566652.07	1292.121	1.20	0.60	Uncorrected	Pro 6H	7/28/2016 0:00	07:58:58am	New	Sensor	07282016- Class 2.SSF
SU 3	0.66	37,833	396186.61	4566638.57	1292.15	1.30	0.70	Uncorrected	Pro 6H	7/28/2016 0:00	08:06:46am	New	Sensor	07282016- Class 2.SSF
SU 3	0.66	37,829	396194.65	4566656.36	1292.771	1.10	0.60	Uncorrected	Pro 6H	7/28/2016 0:00	07:40:01am	New	Sensor	07282016- Class 2.SSF
SU 3	0.66	37,829	396195.91	4566656.05	1295.305	1.40	0.80	Uncorrected	Pro 6H	7/28/2016 0:00	07:50:38am	New	Sensor	07282016- Class 2.SSF
SU 3	0.66	37,827	396187.68	4566642.17	1292.054	1.30	0.70	Uncorrected	Pro 6H	7/28/2016 0:00	08:10:15am	New	Sensor	07282016- Class 2.SSF
SU 3	0.65	37,821	396190.13	4566651.58	1292.177	1.20	0.60	Uncorrected	Pro 6H	7/28/2016 0:00	07:59:55am	New	Sensor	07282016- Class 2.SSF
SU 3	0.65	37,816	396186.5	4566647.64	1292.488	1.30	0.70	Uncorrected	Pro 6H	7/28/2016 0:00	08:03:44am	New	Sensor	07282016- Class 2.SSF
SU 3	0.65	37,815	396188.16	4566658.14	1293.64	1.10	0.60	Uncorrected	Pro 6H	7/28/2016 0:00	07:36:00am	New	Sensor	07282016- Class 2.SSF
SU 3	0.65	37,812	396194.78	4566654.83	1292.559	1.10	0.60	Uncorrected	Pro 6H	7/28/2016 0:00	07:43:32am	New	Sensor	07282016- Class 2.SSF
SU 3	0.65	37,808	396191.93	4566652.09	1292.162	1.20	0.60	Uncorrected	Pro 6H	7/28/2016 0:00	07:58:59am	New	Sensor	07282016- Class 2.SSF
SU 3	0.65	37,808	396188.3	4566652.38	1292.352	1.20	0.60	Uncorrected	Pro 6H	7/28/2016 0:00	07:59:10am	New	Sensor	07282016- Class 2.SSF
SU 3	0.64	37,801	396188.06	4566650.14	1292.099	1.30	0.70	Uncorrected	Pro 6H	7/28/2016 0:00	08:10:34am	New	Sensor	07282016- Class 2.SSF
SU 3	0.64	37,801	396190.51	4566646.09	1291.548	1.50	0.80	Uncorrected	Pro 6H	7/28/2016 0:00	08:18:04am	New	Sensor	07282016- Class 2.SSF
SU 3	0.64	37,797	396186.56	4566652.71	1292.414	1.20	0.60	Uncorrected	Pro 6H	7/28/2016 0:00	07:58:36am	New	Sensor	07282016- Class 2.SSF
SU 3	0.64	37,792	396188.39	4566650.17	1292.294	1.20	0.60	Uncorrected	Pro 6H	7/28/2016 0:00	08:02:09am	New	Sensor	07282016- Class 2.SSF
SU 3	0.64	37,784	396189.47	4566653.37	1293.235	1.10	0.60	Uncorrected	Pro 6H	7/28/2016 0:00	07:52:28am	New	Sensor	07282016- Class 2.SSF
SU 3	0.64	37,783	396191.1	4566649.35	1291.598	1.50	0.80	Uncorrected	Pro 6H	7/28/2016 0:00	08:17:16am	New	Sensor	07282016- Class 2.SSF
SU 3	0.63	37,781	396189.52	4566648	1291.714	1.50	0.80	Uncorrected	Pro 6H	7/28/2016 0:00	08:15:16am	New	Sensor	07282016- Class 2.SSF

SU	Z-Score	CPM	Easting	Northing	MSL	PDOP	HDOP	CorrType	RcvrType	GPS_Date	GPS_Time	Update	FeatName	Datafile
SU 3	0.63	37,780	396187.44	4566641.64	1292.098	1.30	0.70	Uncorrected	Pro 6H	7/28/2016 0:00	08:09:44am	New	Sensor	07282016- Class 2.SSF
SU 3	0.63	37,778	396191.34	4566656.35	1292.891	1.10	0.60	Uncorrected	Pro 6H	7/28/2016 0:00	07:40:07am	New	Sensor	07282016- Class 2.SSF
SU 3	0.63	37,775	396188.31	4566655.99	1292.971	1.10	0.60	Uncorrected	Pro 6H	7/28/2016 0:00	07:42:03am	New	Sensor	07282016- Class 2.SSF
SU 3	0.63	37,773	396190.52	4566650.48	1292.388	1.20	0.60	Uncorrected	Pro 6H	7/28/2016 0:00	08:01:25am	New	Sensor	07282016- Class 2.SSF
SU 3	0.63	37,769	396194.79	4566653.59	1293.348	1.30	0.70	Uncorrected	Pro 6H	7/28/2016 0:00	07:51:19am	New	Sensor	07282016- Class 2.SSF
SU 3	0.62	37,759	396187.04	4566648.58	1292.273	1.30	0.70	Uncorrected	Pro 6H	7/28/2016 0:00	08:08:21am	New	Sensor	07282016- Class 2.SSF
SU 3	0.62	37,759	396188.71	4566649.23	1292.103	1.30	0.70	Uncorrected	Pro 6H	7/28/2016 0:00	08:13:26am	New	Sensor	07282016- Class 2.SSF
SU 3	0.62	37,758	396187.55	4566650.01	1292.713	1.20	0.70	Uncorrected	Pro 6H	7/28/2016 0:00	08:02:46am	New	Sensor	07282016- Class 2.SSF
SU 3	0.62	37,756	396194.78	4566657.14	1293.328	1.10	0.60	Uncorrected	Pro 6H	7/28/2016 0:00	07:36:20am	New	Sensor	07282016- Class 2.SSF
SU 3	0.62	37,754	396186.57	4566656.48	1293.682	1.10	0.60	Uncorrected	Pro 6H	7/28/2016 0:00	07:38:16am	New	Sensor	07282016- Class 2.SSF
SU 3	0.62	37,750	396195.84	4566655.88	1292.66	1.10	0.60	Uncorrected	Pro 6H	7/28/2016 0:00	07:40:57am	New	Sensor	07282016- Class 2.SSF
SU 3	0.62	37,746	396188.98	4566643.61	1291.584	1.50	0.80	Uncorrected	Pro 6H	7/28/2016 0:00	08:15:09am	New	Sensor	07282016- Class 2.SSF
SU 3	0.62	37,746	396191.83	4566648.69	1291.452	1.50	0.80	Uncorrected	Pro 6H	7/28/2016 0:00	08:18:32am	New	Sensor	07282016- Class 2.SSF
SU 3	0.62	37,745	396188.46	4566644.25	1292	1.30	0.70	Uncorrected	Pro 6H	7/28/2016 0:00	08:13:18am	New	Sensor	07282016- Class 2.SSF
SU 3	0.62	37,744	396187.54	4566653.44	1293.366	1.10	0.60	Uncorrected	Pro 6H	7/28/2016 0:00	07:52:55am	New	Sensor	07282016- Class 2.SSF
SU 3	0.62	37,744	396188.11	4566648.22	1292.069	1.30	0.70	Uncorrected	Pro 6H	7/28/2016 0:00	08:10:38am	New	Sensor	07282016- Class 2.SSF
SU 3	0.62	37,740	396187.76	4566641.94	1292.112	1.30	0.70	Uncorrected	Pro 6H	7/28/2016 0:00	08:10:49am	New	Sensor	07282016- Class 2.SSF
SU 3	0.61	37,738	396187.7	4566655.96	1293.124	1.10	0.60	Uncorrected	Pro 6H	7/28/2016 0:00	07:39:28am	New	Sensor	07282016- Class 2.SSF
SU 3	0.61	37,737	396187.75	4566643.66	1291.993	1.30	0.70	Uncorrected	Pro 6H	7/28/2016 0:00	08:10:21am	New	Sensor	07282016- Class 2.SSF
SU 3	0.61	37,737	396188.77	4566645.82	1292.015	1.30	0.70	Uncorrected	Pro 6H	7/28/2016 0:00	08:12:36am	New	Sensor	07282016- Class 2.SSF
SU 3	0.61	37,733	396187.81	4566650.68	1292.423	1.20	0.60	Uncorrected	Pro 6H	7/28/2016 0:00	08:01:36am	New	Sensor	07282016- Class 2.SSF
SU 3	0.61	37,732	396188.75	4566649.73	1292.437	1.30	0.70	Uncorrected	Pro 6H	7/28/2016 0:00	08:03:15am	New	Sensor	07282016- Class 2.SSF
SU 3	0.61	37,729	396186.53	4566657.34	1294.017	1.10	0.60	Uncorrected	Pro 6H	7/28/2016 0:00	07:35:19am	New	Sensor	07282016- Class 2.SSF
SU 3	0.61	37,726	396192.11	4566649.37	1291.463	1.50	0.80	Uncorrected	Pro 6H	7/28/2016 0:00	08:18:34am	New	Sensor	07282016- Class 2.SSF
SU 3	0.61	37,724	396187.05	4566652.12	1292.369	1.20	0.60	Uncorrected	Pro 6H	7/28/2016 0:00	07:59:17am	New	Sensor	07282016- Class 2.SSF
SU 3	0.61	37,723	396187.78	4566640.19	1292.06	1.30	0.70	Uncorrected	Pro 6H	7/28/2016 0:00	08:11:13am	New	Sensor	07282016- Class 2.SSF
SU 3	0.61	37,722	396186.72	4566644.92	1292.466	1.30	0.70	Uncorrected	Pro 6H	7/28/2016 0:00	08:04:53am	New	Sensor	07282016- Class 2.SSF
SU 3	0.61	37,720	396194.25	4566655.38	1292.614	1.10	0.60	Uncorrected	Pro 6H	7/28/2016 0:00	07:41:31am	New	Sensor	07282016- Class 2.SSF
SU 3	0.6	37,717	396191.69	4566652.92	1293.204	1.20	0.60	Uncorrected	Pro 6H	7/28/2016 0:00	07:56:22am	New	Sensor	07282016- Class 2.SSF
SU 3	0.6	37,713	396187.76	4566646.55	1292.068	1.30	0.70	Uncorrected	Pro 6H	7/28/2016 0:00	08:10:27am	New	Sensor	07282016- Class 2.SSF
SU 3	0.6	37,707	396191.4	4566657.25	1293.532	1.10	0.60	Uncorrected	Pro 6H	7/28/2016 0:00	07:36:47am	New	Sensor	07282016- Class 2.SSF
SU 3	0.6	37,703	396191.77	4566654.17	1293.694	3.70	2.40	Uncorrected	Pro 6H	7/28/2016 0:00	07:54:22am	New	Sensor	07282016- Class 2.SSF
SU 3	0.6	37,700	396194.37	4566652.66	1293.004	1.10	0.60	Uncorrected	Pro 6H	7/28/2016 0:00	07:53:11am	New	Sensor	07282016- Class 2.SSF
SU 3	0.6	37,698	396190.69	4566648.15	1291.619	1.50	0.80	Uncorrected	Pro 6H	7/28/2016 0:00	08:17:18am	New	Sensor	07282016- Class 2.SSF
SU 3	0.59	37,694	396192.1	4566653.41	1293.185	1.10	0.60	Uncorrected	Pro 6H	7/28/2016 0:00	07:52:09am	New	Sensor	07282016- Class 2.SSF
SU 3	0.59	37,693	396187.62	4566648.56	1292.226	1.30	0.70	Uncorrected	Pro 6H	7/28/2016 0:00	08:09:24am	New	Sensor	07282016- Class 2.SSF
SU 3	0.59	37,692	396186.95	4566642.29	1292.211	1.30	0.70	Uncorrected	Pro 6H	7/28/2016 0:00	08:08:42am	New	Sensor	07282016- Class 2.SSF
SU 3	0.59	37,685	396194.54	4566653.63	1291.134	3.00	2.10	Uncorrected	Pro 6H	7/28/2016 0:00	07:46:13am	New	Sensor	07282016- Class 2.SSF
SU 3	0.59	37,682	396173.81	4566654.7	1262.639	3.00	2.10	Uncorrected	Pro 6H	7/28/2016 0:00	07:48:09am	New	Sensor	07282016- Class 2.SSF
SU 3	0.59	37,679	396188.35	4566659.47	1296.23	3.70	2.40	Uncorrected	Pro 6H	7/28/2016 0:00	07:56:02am	New	Sensor	07282016- Class 2.SSF
SU 3	0.59	37,675	396190.18	4566646.19	1291.551	1.50	0.80	Uncorrected	Pro 6H	7/28/2016 0:00	08:17:08am	New	Sensor	07282016- Class 2.SSF
SU 3	0.58	37,673	396193.23	4566656.09	1292.731	1.10	0.60	Uncorrected	Pro 6H	7/28/2016 0:00	07:40:37am	New	Sensor	07282016- Class 2.SSF
SU 3	0.58	37,672	396187.93	4566647.76	1292.15	1.30	0.70	Uncorrected	Pro 6H	7/28/2016 0:00	08:11:26am	New	Sensor	07282016- Class 2.SSF
SU 3	0.58	37,670	396191.47	4566649.13	1292.216	1.30	0.70	Uncorrected	Pro 6H	7/28/2016 0:00	08:03:28am	New	Sensor	07282016- Class 2.SSF
SU 3	0.58	37,670	396188.66	4566643.51	1292.019	1.30	0.70	Uncorrected	Pro 6H	7/28/2016 0:00	08:13:15am	New	Sensor	07282016- Class 2.SSF
SU 3	0.58	37,669	396186.18	4566643.47	1292.482	1.30	0.70	Uncorrected	Pro 6H	7/28/2016 0:00	08:03:53am	New	Sensor	07282016- Class 2.SSF
SU 3	0.58	37,662	396192.69	4566654.34	1292.638	1.10	0.60	Uncorrected	Pro 6H	7/28/2016 0:00	07:45:06am	New	Sensor	07282016- Class 2.SSF
SU 3	0.58	37,658	396187.11	4566640.95	1292.146	1.30	0.70	Uncorrected	Pro 6H	7/28/2016 0:00	08:08:44am	New	Sensor	07282016- Class 2.SSF
SU 3	0.58	37,657	396188.57	4566644.35	1291.973	1.30	0.70	Uncorrected	Pro 6H	7/28/2016 0:00	08:13:40am	New	Sensor	07282016- Class 2.SSF
SU 3	0.57	37,652	396191.89	4566651.46	1292.011	1.20	0.60	Uncorrected	Pro 6H	7/28/2016 0:00	07:59:58am	New	Sensor	07282016- Class 2.SSF
SU 3	0.57	37,647	396189.63	4566651.63	1292.21	1.20	0.60	Uncorrected	Pro 6H	7/28/2016 0:00	07:59:54am	New	Sensor	07282016- Class 2.SSF
SU 3	0.57	37,643	396188.6	4566642.61	1291.9	1.30	0.70	Uncorrected	Pro 6H	7/28/2016 0:00	08:13:13am	New	Sensor	07282016- Class 2.SSF

SU	Z-Score	CPM	Easting	Northing	MSL	PDOP	HDOP	CorrType	RcvrType	GPS_Date	GPS_Time	Update	FeatName	Datafile
SU 3	0.57	37,638	396187.08	4566640.01	1292.118	1.30	0.70	Uncorrected	Pro 6H	7/28/2016 0:00	08:08:01am	New	Sensor	07282016- Class 2.SSF
SU 3	0.57	37,637	396194.24	4566654.32	1292.704	1.10	0.60	Uncorrected	Pro 6H	7/28/2016 0:00	07:44:27am	New	Sensor	07282016- Class 2.SSF
SU 3	0.57	37,635	396186.47	4566656.33	1293.183	1.10	0.60	Uncorrected	Pro 6H	7/28/2016 0:00	07:40:23am	New	Sensor	07282016- Class 2.SSF
SU 3	0.57	37,634	396193.74	4566654.92	1292.704	1.10	0.60	Uncorrected	Pro 6H	7/28/2016 0:00	07:43:30am	New	Sensor	07282016- Class 2.SSF
SU 3	0.57	37,634	396176.12	4566654.58	1265.821	3.00	2.10	Uncorrected	Pro 6H	7/28/2016 0:00	07:47:56am	New	Sensor	07282016- Class 2.SSF
SU 3	0.57	37,633	396189.75	4566657.06	1293.552	1.10	0.60	Uncorrected	Pro 6H	7/28/2016 0:00	07:36:51am	New	Sensor	07282016- Class 2.SSF
SU 3	0.57	37,633	396191.1	4566655.96	1292.867	1.10	0.60	Uncorrected	Pro 6H	7/28/2016 0:00	07:40:33am	New	Sensor	07282016- Class 2.SSF
SU 3	0.57	37,633	396188.19	4566650.67	1292.408	1.20	0.60	Uncorrected	Pro 6H	7/28/2016 0:00	08:01:37am	New	Sensor	07282016- Class 2.SSF
SU 3	0.57	37,631	396191.05	4566657.99	1293.595	1.10	0.60	Uncorrected	Pro 6H	7/28/2016 0:00	07:35:55am	New	Sensor	07282016- Class 2.SSF
SU 3	0.56	37,623	396190.39	4566654.46	1292.884	1.10	0.60	Uncorrected	Pro 6H	7/28/2016 0:00	07:44:43am	New	Sensor	07282016- Class 2.SSF
SU 3	0.56	37,620	396186.16	4566640.56	1292.408	1.30	0.70	Uncorrected	Pro 6H	7/28/2016 0:00	08:03:57am	New	Sensor	07282016- Class 2.SSF
SU 3	0.56	37,613	396190.75	4566648.21	1291.516	1.50	0.80	Uncorrected	Pro 6H	7/28/2016 0:00	08:19:46am	New	Sensor	07282016- Class 2.SSF
SU 3	0.56	37,611	396196.39	4566655.78	1292.616	1.10	0.60	Uncorrected	Pro 6H	7/28/2016 0:00	07:40:55am	New	Sensor	07282016- Class 2.SSF
SU 3	0.56	37,609	396189.61	4566653.56	1293.268	1.10	0.60	Uncorrected	Pro 6H	7/28/2016 0:00	07:52:14am	New	Sensor	07282016- Class 2.SSF
SU 3	0.55	37,608	396189.87	4566656.89	1293.529	1.10	0.60	Uncorrected	Pro 6H	7/28/2016 0:00	07:37:29am	New	Sensor	07282016- Class 2.SSF
SU 3	0.55	37,603	396193.91	4566652.01	1292.067	1.20	0.60	Uncorrected	Pro 6H	7/28/2016 0:00	07:58:50am	New	Sensor	07282016- Class 2.SSF
SU 3	0.55	37,602	396194.42	4566652.8	1293.023	1.10	0.60	Uncorrected	Pro 6H	7/28/2016 0:00	07:52:43am	New	Sensor	07282016- Class 2.SSF
SU 3	0.55	37,601	396194.06	4566654.23	1292.545	1.10	0.60	Uncorrected	Pro 6H	7/28/2016 0:00	07:45:09am	New	Sensor	07282016- Class 2.SSF
SU 3	0.55	37,598	396186.36	4566641.75	1292.38	1.30	0.70	Uncorrected	Pro 6H	7/28/2016 0:00	08:04:24am	New	Sensor	07282016- Class 2.SSF
SU 3	0.55	37,595	396195.46	4566654.83	1292.543	1.10	0.60	Uncorrected	Pro 6H	7/28/2016 0:00	07:41:48am	New	Sensor	07282016- Class 2.SSF
SU 3	0.55	37,593	396194.84	4566657.89	1293.52	1.10	0.60	Uncorrected	Pro 6H	7/28/2016 0:00	07:35:49am	New	Sensor	07282016- Class 2.SSF
SU 3	0.54	37,583	396187.49	4566654.48	1294.701	1.30	0.70	Uncorrected	Pro 6H	7/28/2016 0:00	07:50:55am	New	Sensor	07282016- Class 2.SSF
SU 3	0.54	37,581	396194.7	4566653.63	1291.357	3.00	2.10	Uncorrected	Pro 6H	7/28/2016 0:00	07:46:12am	New	Sensor	07282016- Class 2.SSF
SU 3	0.54	37,581	396189.05	4566649.42	1292.066	1.30	0.70	Uncorrected	Pro 6H	7/28/2016 0:00	08:13:31am	New	Sensor	07282016- Class 2.SSF
SU 3	0.54	37,571	396189.94	4566649.5	1292.363	1.30	0.70	Uncorrected	Pro 6H	7/28/2016 0:00	08:03:17am	New	Sensor	07282016- Class 2.SSF
SU 3	0.53	37,562	396188.31	4566650.22	1292.331	1.20	0.60	Uncorrected	Pro 6H	7/28/2016 0:00	08:02:07am	New	Sensor	07282016- Class 2.SSF
SU 3	0.53	37,559	396195.8	4566656.39	1295.318	1.40	0.80	Uncorrected	Pro 6H	7/28/2016 0:00	07:50:37am	New	Sensor	07282016- Class 2.SSF
SU 3	0.53	37,556	396191.74	4566656.47	1292.889	1.10	0.60	Uncorrected	Pro 6H	7/28/2016 0:00	07:39:36am	New	Sensor	07282016- Class 2.SSF
SU 3	0.53	37,553	396193.5	4566658.93	1294.109	1.60	0.90	Uncorrected	Pro 6H	7/28/2016 0:00	07:50:26am	New	Sensor	07282016- Class 2.SSF
SU 3	0.53	37,552	396189.98	4566656.27	1292.985	1.10	0.60	Uncorrected	Pro 6H	7/28/2016 0:00	07:40:10am	New	Sensor	07282016- Class 2.SSF
SU 3	0.53	37,549	396188.44	4566650.42	1292.142	1.30	0.70	Uncorrected	Pro 6H	7/28/2016 0:00	08:11:31am	New	Sensor	07282016- Class 2.SSF
SU 3	0.53	37,548	396188.03	4566654.41	1292.887	1.10	0.60	Uncorrected	Pro 6H	7/28/2016 0:00	07:45:47am	New	Sensor	07282016- Class 2.SSF
SU 3	0.53	37,547	396186.27	4566645.51	1292.452	1.30	0.70	Uncorrected	Pro 6H	7/28/2016 0:00	08:04:33am	New	Sensor	07282016- Class 2.SSF
SU 3	0.53	37,547	396188.47	4566646.61	1292.047	1.30	0.70	Uncorrected	Pro 6H	7/28/2016 0:00	08:13:22am	New	Sensor	07282016- Class 2.SSF
SU 3	0.53	37,544	396196.07	4566656.66	1292.704	1.10	0.60	Uncorrected	Pro 6H	7/28/2016 0:00	07:39:43am	New	Sensor	07282016- Class 2.SSF
SU 3	0.52	37,536	396190.23	4566652.42	1292.276	1.20	0.60	Uncorrected	Pro 6H	7/28/2016 0:00	07:58:23am	New	Sensor	07282016- Class 2.SSF
SU 3	0.52	37,533	396191.52	4566653.57	1293.408	1.30	0.70	Uncorrected	Pro 6H	7/28/2016 0:00	07:51:48am	New	Sensor	07282016- Class 2.SSF
SU 3	0.52	37,528	396190.57	4566656.83	1293.496	1.10	0.60	Uncorrected	Pro 6H	7/28/2016 0:00	07:38:08am	New	Sensor	07282016- Class 2.SSF
SU 3	0.52	37,525	396191.61	4566654.43	1292.664	1.10	0.60	Uncorrected	Pro 6H	7/28/2016 0:00	07:45:04am	New	Sensor	07282016- Class 2.SSF
SU 3	0.52	37,524	396194.73	4566657.2	1293.401	1.10	0.60	Uncorrected	Pro 6H	7/28/2016 0:00	07:36:40am	New	Sensor	07282016- Class 2.SSF
SU 3	0.51	37,522	396192.11	4566649.1	1292.226	1.30	0.70	Uncorrected	Pro 6H	7/28/2016 0:00	08:03:27am	New	Sensor	07282016- Class 2.SSF
SU 3	0.51	37,522	396188.68	4566649.19	1292.128	1.30	0.70	Uncorrected	Pro 6H	7/28/2016 0:00	08:12:26am	New	Sensor	07282016- Class 2.SSF
SU 3	0.51	37,520	396186.77	4566649.8	1292.466	1.30	0.70	Uncorrected	Pro 6H	7/28/2016 0:00	08:04:43am	New	Sensor	07282016- Class 2.SSF
SU 3	0.51	37,519	396187.96	4566649.77	1292.575	1.20	0.70	Uncorrected	Pro 6H	7/28/2016 0:00	08:02:47am	New	Sensor	07282016- Class 2.SSF
SU 3	0.51	37,519	396189.82	4566644.96	1291.626	1.50	0.80	Uncorrected	Pro 6H	7/28/2016 0:00	08:16:27am	New	Sensor	07282016- Class 2.SSF
SU 3	0.51	37,508	396189.09	4566649.49	1291.893	1.50	0.80	Uncorrected	Pro 6H	7/28/2016 0:00	08:14:29am	New	Sensor	07282016- Class 2.SSF
SU 3	0.51	37,506	396190.27	4566655.21	1292.799	1.10	0.60	Uncorrected	Pro 6H	7/28/2016 0:00	07:43:22am	New	Sensor	07282016- Class 2.SSF
SU 3	0.5	37,500	396190.34	4566652.76	1292.231	1.20	0.60	Uncorrected	Pro 6H	7/28/2016 0:00	07:57:32am	New	Sensor	07282016- Class 2.SSF
SU 3	0.5	37,500	396186.7	4566650.35	1292.625	1.50	0.70	Uncorrected	Pro 6H	7/28/2016 0:00	08:02:44am	New	Sensor	07282016- Class 2.SSF
SU 3	0.5	37,494	396190.53	4566655.92	1292.91	1.10	0.60	Uncorrected	Pro 6H	7/28/2016 0:00	07:40:32am	New	Sensor	07282016- Class 2.SSF
SU 3	0.5	37,493	396191.99	4566653.58	1293.389	1.30	0.70	Uncorrected	Pro 6H	7/28/2016 0:00	07:51:49am	New	Sensor	07282016- Class 2.SSF
SU 3	0.5	37,487	396186.45	4566641.12	1292.288	1.30	0.70	Uncorrected	Pro 6H	7/28/2016 0:00	08:05:00am	New	Sensor	07282016- Class 2.SSF

SU	Z-Score	CPM	Easting	Northing	MSL	PDOP	HDOP	CorrType	RcvrType	GPS_Date	GPS_Time	Update	FeatName	Datafile
SU 3	0.5	37,482	396186.4	4566654.62	1293.147	1.10	0.60	Uncorrected	Pro 6H	7/28/2016 0:00	07:44:53am	New	Sensor	07282016- Class 2.SSF
SU 3	0.5	37,481	396192.43	4566656.79	1293.441	1.10	0.60	Uncorrected	Pro 6H	7/28/2016 0:00	07:38:05am	New	Sensor	07282016- Class 2.SSF
SU 3	0.5	37,481	396188.54	4566645.44	1292.017	1.30	0.70	Uncorrected	Pro 6H	7/28/2016 0:00	08:13:20am	New	Sensor	07282016- Class 2.SSF
SU 3	0.5	37,479	396187.48	4566642.23	1292.083	1.30	0.70	Uncorrected	Pro 6H	7/28/2016 0:00	08:09:43am	New	Sensor	07282016- Class 2.SSF
SU 3	0.49	37,477	396174.17	4566654.68	1263.138	3.00	2.10	Uncorrected	Pro 6H	7/28/2016 0:00	07:48:07am	New	Sensor	07282016- Class 2.SSF
SU 3	0.49	37,473	396189.74	4566645.99	1291.65	1.50	0.80	Uncorrected	Pro 6H	7/28/2016 0:00	08:16:11am	New	Sensor	07282016- Class 2.SSF
SU 3	0.49	37,473	396190.33	4566649.52	1291.754	1.50	0.80	Uncorrected	Pro 6H	7/28/2016 0:00	08:16:16am	New	Sensor	07282016- Class 2.SSF
SU 3	0.49	37,473	396190.96	4566650.09	1291.591	1.50	0.80	Uncorrected	Pro 6H	7/28/2016 0:00	08:17:56am	New	Sensor	07282016- Class 2.SSF
SU 3	0.49	37,470	396186.33	4566645.35	1292.504	1.30	0.70	Uncorrected	Pro 6H	7/28/2016 0:00	08:03:48am	New	Sensor	07282016- Class 2.SSF
SU 3	0.49	37,469	396196.11	4566657.58	1293.418	1.10	0.60	Uncorrected	Pro 6H	7/28/2016 0:00	07:35:47am	New	Sensor	07282016- Class 2.SSF
SU 3	0.49	37,469	396195.42	4566657.3	1293.133	1.10	0.60	Uncorrected	Pro 6H	7/28/2016 0:00	07:37:38am	New	Sensor	07282016- Class 2.SSF
SU 3	0.49	37,465	396195.5	4566654.88	1292.542	1.10	0.60	Uncorrected	Pro 6H	7/28/2016 0:00	07:42:31am	New	Sensor	07282016- Class 2.SSF
SU 3	0.48	37,451	396193.94	4566653.91	1292.551	1.10	0.60	Uncorrected	Pro 6H	7/28/2016 0:00	07:45:27am	New	Sensor	07282016- Class 2.SSF
SU 3	0.48	37,448	396192.77	4566654.54	1292.802	1.10	0.60	Uncorrected	Pro 6H	7/28/2016 0:00	07:44:24am	New	Sensor	07282016- Class 2.SSF
SU 3	0.48	37,447	396195.99	4566656.99	1293.097	1.10	0.60	Uncorrected	Pro 6H	7/28/2016 0:00	07:37:39am	New	Sensor	07282016- Class 2.SSF
SU 3	0.48	37,447	396190.5	4566654.73	1292.963	1.10	0.60	Uncorrected	Pro 6H	7/28/2016 0:00	07:44:17am	New	Sensor	07282016- Class 2.SSF
SU 3	0.48	37,447	396191.92	4566654.65	1292.845	1.10	0.60	Uncorrected	Pro 6H	7/28/2016 0:00	07:44:22am	New	Sensor	07282016- Class 2.SSF
SU 3	0.48	37,447	396186.66	4566653.08	1292.448	1.20	0.60	Uncorrected	Pro 6H	7/28/2016 0:00	07:57:21am	New	Sensor	07282016- Class 2.SSF
SU 3	0.48	37,443	396186.03	4566641.24	1292.436	1.30	0.70	Uncorrected	Pro 6H	7/28/2016 0:00	08:03:56am	New	Sensor	07282016- Class 2.SSF
SU 3	0.48	37,441	396196.59	4566657.04	1293.07	1.10	0.60	Uncorrected	Pro 6H	7/28/2016 0:00	07:37:40am	New	Sensor	07282016- Class 2.SSF
SU 3	0.48	37,436	396190.96	4566647.88	1291.534	1.50	0.80	Uncorrected	Pro 6H	7/28/2016 0:00	08:18:00am	New	Sensor	07282016- Class 2.SSF
SU 3	0.47	37,434	396191.04	4566656.37	1292.934	1.10	0.60	Uncorrected	Pro 6H	7/28/2016 0:00	07:40:08am	New	Sensor	07282016- Class 2.SSF
SU 3	0.47	37,432	396189.82	4566652.48	1292.28	1.20	0.60	Uncorrected	Pro 6H	7/28/2016 0:00	07:58:43am	New	Sensor	07282016- Class 2.SSF
SU 3	0.47	37,431	396191.88	4566657.39	1293.548	1.10	0.60	Uncorrected	Pro 6H	7/28/2016 0:00	07:36:46am	New	Sensor	07282016- Class 2.SSF
SU 3	0.47	37,431	396187.96	4566646.61	1292.116	1.30	0.70	Uncorrected	Pro 6H	7/28/2016 0:00	08:11:24am	New	Sensor	07282016- Class 2.SSF
SU 3	0.47	37,426	396192.19	4566656.04	1292.783	1.10	0.60	Uncorrected	Pro 6H	7/28/2016 0:00	07:41:04am	New	Sensor	07282016- Class 2.SSF
SU 3	0.47	37,415	396188.99	4566653.92	1283.508	3.00	2.10	Uncorrected	Pro 6H	7/28/2016 0:00	07:46:44am	New	Sensor	07282016- Class 2.SSF
SU 3	0.46	37,412	396191.74	4566653.12	1293.114	1.10	0.60	Uncorrected	Pro 6H	7/28/2016 0:00	07:52:32am	New	Sensor	07282016- Class 2.SSF
SU 3	0.46	37,410	396192.57	4566652.92	1293.108	3.70	2.40	Uncorrected	Pro 6H	7/28/2016 0:00	07:54:00am	New	Sensor	07282016- Class 2.SSF
SU 3	0.46	37,409	396189.25	4566652.54	1292.336	1.20	0.60	Uncorrected	Pro 6H	7/28/2016 0:00	07:58:42am	New	Sensor	07282016- Class 2.SSF
SU 3	0.46	37,407	396186.69	4566657.5	1293.827	1.10	0.60	Uncorrected	Pro 6H	7/28/2016 0:00	07:34:13am	New	Sensor	07282016- Class 2.SSF
SU 3	0.46	37,406	396189.33	4566653.9	1283.98	3.00	2.10	Uncorrected	Pro 6H	7/28/2016 0:00	07:46:42am	New	Sensor	07282016- Class 2.SSF
SU 3	0.46	37,406	396189.1	4566649.89	1292.11	1.30	0.70	Uncorrected	Pro 6H	7/28/2016 0:00	08:13:30am	New	Sensor	07282016- Class 2.SSF
SU 3	0.46	37,403	396187.89	4566648.71	1292.061	1.30	0.70	Uncorrected	Pro 6H	7/28/2016 0:00	08:10:31am	New	Sensor	07282016- Class 2.SSF
SU 3	0.46	37,401	396188.75	4566642.68	1291.628	1.50	0.80	Uncorrected	Pro 6H	7/28/2016 0:00	08:14:12am	New	Sensor	07282016- Class 2.SSF
SU 3	0.46	37,395	396192.13	4566653.02	1293.173	1.10	0.60	Uncorrected	Pro 6H	7/28/2016 0:00	07:52:47am	New	Sensor	07282016- Class 2.SSF
SU 3	0.46	37,395	396188.25	4566649.37	1292.071	1.30	0.70	Uncorrected	Pro 6H	7/28/2016 0:00	08:10:36am	New	Sensor	07282016- Class 2.SSF
SU 3	0.46	37,394	396188.58	4566651.8	1292.283	1.20	0.60	Uncorrected	Pro 6H	7/28/2016 0:00	07:59:52am	New	Sensor	07282016- Class 2.SSF
SU 3	0.46	37,392	396189.51	4566655.5	1292.844	1.10	0.60	Uncorrected	Pro 6H	7/28/2016 0:00	07:42:20am	New	Sensor	07282016- Class 2.SSF
SU 3	0.45	37,390	396190.26	4566652.36	1292.284	1.20	0.60	Uncorrected	Pro 6H	7/28/2016 0:00	07:57:49am	New	Sensor	07282016- Class 2.SSF
SU 3	0.45	37,382	396191.94	4566655.07	1292.818	1.10	0.60	Uncorrected	Pro 6H	7/28/2016 0:00	07:42:53am	New	Sensor	07282016- Class 2.SSF
SU 3	0.45	37,376	396196.67	4566656.74	1292.696	1.10	0.60	Uncorrected	Pro 6H	7/28/2016 0:00	07:39:44am	New	Sensor	07282016- Class 2.SSF
SU 3	0.45	37,376	396191.33	4566650.55	1292.225	1.20	0.60	Uncorrected	Pro 6H	7/28/2016 0:00	08:01:10am	New	Sensor	07282016- Class 2.SSF
SU 3	0.45	37,375	396188.58	4566657.14	1293.635	1.10	0.60	Uncorrected	Pro 6H	7/28/2016 0:00	07:36:53am	New	Sensor	07282016- Class 2.SSF
SU 3	0.44	37,367	396191.72	4566650.24	1292.287	1.20	0.60	Uncorrected	Pro 6H	7/28/2016 0:00	08:01:23am	New	Sensor	07282016- Class 2.SSF
SU 3	0.44	37,363	396193.39	4566658.93	1294.356	1.60	0.90	Uncorrected	Pro 6H	7/28/2016 0:00	07:50:23am	New	Sensor	07282016- Class 2.SSF
SU 3	0.44	37,361	396186.54	4566657.22	1294.242	1.10	0.60	Uncorrected	Pro 6H	7/28/2016 0:00	07:34:55am	New	Sensor	07282016- Class 2.SSF
SU 3	0.44	37,359	396188.1	4566653.97	1282.29	3.00	2.10	Uncorrected	Pro 6H	7/28/2016 0:00	07:46:49am	New	Sensor	07282016- Class 2.SSF
SU 3	0.44	37,359	396190.57	4566650.11	1291.739	1.50	0.80	Uncorrected	Pro 6H	7/28/2016 0:00	08:16:19am	New	Sensor	07282016- Class 2.SSF
SU 3	0.44	37,356	396188.07	4566643.16	1292	1.30	0.70	Uncorrected	Pro 6H	7/28/2016 0:00	08:11:18am	New	Sensor	07282016- Class 2.SSF
SU 3	0.44	37,352	396193.34	4566653.96	1292.611	1.10	0.60	Uncorrected	Pro 6H	7/28/2016 0:00	07:45:28am	New	Sensor	07282016- Class 2.SSF
SU 3	0.44	37,352	396192.78	4566650.74	1292.096	1.20	0.60	Uncorrected	Pro 6H	7/28/2016 0:00	08:00:37am	New	Sensor	07282016- Class 2.SSF

SU	Z-Score	CPM	Easting	Northing	MSL	PDOP	HDOP	CorrType	RcvrType	GPS_Date	GPS_Time	Update	FeatName	Datafile
SU 3	0.44	37,352	396191.11	4566650.9	1292.313	1.20	0.60	Uncorrected	Pro 6H	7/28/2016 0:00	08:00:49am	New	Sensor	07282016- Class 2.SSF
SU 3	0.44	37,352	396186.28	4566641.12	1292.331	1.30	0.70	Uncorrected	Pro 6H	7/28/2016 0:00	08:04:23am	New	Sensor	07282016- Class 2.SSF
SU 3	0.44	37,349	396191.86	4566652.25	1292.185	1.20	0.60	Uncorrected	Pro 6H	7/28/2016 0:00	07:58:20am	New	Sensor	07282016- Class 2.SSF
SU 3	0.43	37,343	396187.03	4566653.62	1293.342	1.10	0.60	Uncorrected	Pro 6H	7/28/2016 0:00	07:52:23am	New	Sensor	07282016- Class 2.SSF
SU 3	0.43	37,343	396188.45	4566641.49	1291.933	1.50	0.80	Uncorrected	Pro 6H	7/28/2016 0:00	08:13:45am	New	Sensor	07282016- Class 2.SSF
SU 3	0.43	37,340	396189	4566649.57	1292.481	1.20	0.70	Uncorrected	Pro 6H	7/28/2016 0:00	08:03:06am	New	Sensor	07282016- Class 2.SSF
SU 3	0.43	37,338	396192.88	4566651.69	1292.016	1.20	0.60	Uncorrected	Pro 6H	7/28/2016 0:00	07:59:27am	New	Sensor	07282016- Class 2.SSF
SU 3	0.43	37,337	396186.79	4566653.64	1293.317	1.10	0.60	Uncorrected	Pro 6H	7/28/2016 0:00	07:53:34am	New	Sensor	07282016- Class 2.SSF
SU 3	0.43	37,337	396187.46	4566639.67	1292.063	1.30	0.70	Uncorrected	Pro 6H	7/28/2016 0:00	08:10:10am	New	Sensor	07282016- Class 2.SSF
SU 3	0.43	37,336	396189.61	4566655.15	1294.89	1.30	0.70	Uncorrected	Pro 6H	7/28/2016 0:00	07:50:51am	New	Sensor	07282016- Class 2.SSF
SU 3	0.43	37,329	396187.53	4566648.52	1292.21	1.30	0.70	Uncorrected	Pro 6H	7/28/2016 0:00	08:09:31am	New	Sensor	07282016- Class 2.SSF
SU 3	0.43	37,328	396192.12	4566650.9	1292.111	1.20	0.60	Uncorrected	Pro 6H	7/28/2016 0:00	08:00:36am	New	Sensor	07282016- Class 2.SSF
SU 3	0.42	37,326	396191.84	4566654.1	1292.681	1.10	0.60	Uncorrected	Pro 6H	7/28/2016 0:00	07:45:31am	New	Sensor	07282016- Class 2.SSF
SU 3	0.42	37,326	396186.58	4566647.03	1292.431	1.30	0.70	Uncorrected	Pro 6H	7/28/2016 0:00	08:04:35am	New	Sensor	07282016- Class 2.SSF
SU 3	0.42	37,325	396193.06	4566652.16	1292.04	1.20	0.60	Uncorrected	Pro 6H	7/28/2016 0:00	07:58:09am	New	Sensor	07282016- Class 2.SSF
SU 3	0.42	37,323	396186.61	4566656.64	1293.752	1.10	0.60	Uncorrected	Pro 6H	7/28/2016 0:00	07:37:03am	New	Sensor	07282016- Class 2.SSF
SU 3	0.42	37,323	396188.71	4566648.44	1291.842	1.50	0.80	Uncorrected	Pro 6H	7/28/2016 0:00	08:14:23am	New	Sensor	07282016- Class 2.SSF
SU 3	0.42	37,321	396191.03	4566654.74	1292.943	1.10	0.60	Uncorrected	Pro 6H	7/28/2016 0:00	07:44:18am	New	Sensor	07282016- Class 2.SSF
SU 3	0.42	37,321	396192.47	4566653.08	1293.183	3.70	2.40	Uncorrected	Pro 6H	7/28/2016 0:00	07:54:03am	New	Sensor	07282016- Class 2.SSF
SU 3	0.42	37,317	396192.49	4566652.12	1292.119	1.20	0.60	Uncorrected	Pro 6H	7/28/2016 0:00	07:58:19am	New	Sensor	07282016- Class 2.SSF
SU 3	0.42	37,316	396195.54	4566656.75	1295.236	1.40	0.80	Uncorrected	Pro 6H	7/28/2016 0:00	07:50:36am	New	Sensor	07282016- Class 2.SSF
SU 3	0.42	37,315	396189.59	4566648.53	1291.738	1.50	0.80	Uncorrected	Pro 6H	7/28/2016 0:00	08:15:17am	New	Sensor	07282016- Class 2.SSF
SU 3	0.42	37,309	396191.14	4566654.72	1292.761	1.10	0.60	Uncorrected	Pro 6H	7/28/2016 0:00	07:43:49am	New	Sensor	07282016- Class 2.SSF
SU 3	0.42	37,306	396189.07	4566644.18	1291.644	1.50	0.80	Uncorrected	Pro 6H	7/28/2016 0:00	08:15:10am	New	Sensor	07282016- Class 2.SSF
SU 3	0.41	37,305	396190.13	4566650.07	1292.27	1.20	0.60	Uncorrected	Pro 6H	7/28/2016 0:00	08:02:13am	New	Sensor	07282016- Class 2.SSF
SU 3	0.41	37,302	396187.33	4566656.39	1293.632	1.10	0.60	Uncorrected	Pro 6H	7/28/2016 0:00	07:38:18am	New	Sensor	07282016- Class 2.SSF
SU 3	0.41	37,299	396190.02	4566655.88	1292.949	1.10	0.60	Uncorrected	Pro 6H	7/28/2016 0:00	07:40:31am	New	Sensor	07282016- Class 2.SSF
SU 3	0.41	37,299	396186.56	4566651.19	1292.439	1.20	0.60	Uncorrected	Pro 6H	7/28/2016 0:00	08:01:00am	New	Sensor	07282016- Class 2.SSF
SU 3	0.41	37,296	396188.19	4566641.86	1291.926	1.30	0.70	Uncorrected	Pro 6H	7/28/2016 0:00	08:11:16am	New	Sensor	07282016- Class 2.SSF
SU 3	0.41	37,295	396188.55	4566641.98	1291.867	1.30	0.70	Uncorrected	Pro 6H	7/28/2016 0:00	08:13:12am	New	Sensor	07282016- Class 2.SSF
SU 3	0.41	37,289	396188.84	4566646.07	1292.003	1.30	0.70	Uncorrected	Pro 6H	7/28/2016 0:00	08:13:37am	New	Sensor	07282016- Class 2.SSF
SU 3	0.41	37,287	396188.62	4566643.51	1291.995	1.30	0.70	Uncorrected	Pro 6H	7/28/2016 0:00	08:13:16am	New	Sensor	07282016- Class 2.SSF
SU 3	0.4	37,281	396189.71	4566653.54	1293.239	1.10	0.60	Uncorrected	Pro 6H	7/28/2016 0:00	07:53:28am	New	Sensor	07282016- Class 2.SSF
SU 3	0.4	37,275	396190.64	4566648.71	1291.587	1.50	0.80	Uncorrected	Pro 6H	7/28/2016 0:00	08:17:12am	New	Sensor	07282016- Class 2.SSF
SU 3	0.4	37,273	396191.66	4566654.34	1293.772	3.70	2.40	Uncorrected	Pro 6H	7/28/2016 0:00	07:54:25am	New	Sensor	07282016- Class 2.SSF
SU 3	0.4	37,270	396186.35	4566644.92	1292.459	1.30	0.70	Uncorrected	Pro 6H	7/28/2016 0:00	08:04:32am	New	Sensor	07282016- Class 2.SSF
SU 3	0.4	37,270	396190.61	4566649.5	1291.71	1.50	0.80	Uncorrected	Pro 6H	7/28/2016 0:00	08:16:20am	New	Sensor	07282016- Class 2.SSF
SU 3	0.4	37,268	396193.66	4566654.38	1292.76	1.10	0.60	Uncorrected	Pro 6H	7/28/2016 0:00	07:44:26am	New	Sensor	07282016- Class 2.SSF
SU 3	0.4	37,267	396186.48	4566647.93	1292.516	1.30	0.70	Uncorrected	Pro 6H	7/28/2016 0:00	08:03:43am	New	Sensor	07282016- Class 2.SSF
SU 3	0.4	37,266	396190.35	4566655.15	1292.847	1.10	0.60	Uncorrected	Pro 6H	7/28/2016 0:00	07:42:59am	New	Sensor	07282016- Class 2.SSF
SU 3	0.4	37,266	396187.11	4566647.94	1292.293	1.30	0.70	Uncorrected	Pro 6H	7/28/2016 0:00	08:08:19am	New	Sensor	07282016- Class 2.SSF
SU 3	0.4	37,265	396188.42	4566649.83	1292.506	1.20	0.70	Uncorrected	Pro 6H	7/28/2016 0:00	08:03:07am	New	Sensor	07282016- Class 2.SSF
SU 3	0.4	37,264	396186.43	4566638.34	1292.16	1.30	0.70	Uncorrected	Pro 6H	7/28/2016 0:00	08:07:39am	New	Sensor	07282016- Class 2.SSF
SU 3	0.39	37,261	396189.08	4566650.36	1292.358	1.20	0.60	Uncorrected	Pro 6H	7/28/2016 0:00	08:02:38am	New	Sensor	07282016- Class 2.SSF
SU 3	0.39	37,260	396193.07	4566654.11	1292.741	1.10	0.60	Uncorrected	Pro 6H	7/28/2016 0:00	07:44:38am	New	Sensor	07282016- Class 2.SSF
SU 3	0.39	37,258	396187.08	4566657.02	1294.087	1.10	0.60	Uncorrected	Pro 6H	7/28/2016 0:00	07:34:26am	New	Sensor	07282016- Class 2.SSF
SU 3	0.39	37,258	396186.36	4566652.71	1292.443	1.20	0.60	Uncorrected	Pro 6H	7/28/2016 0:00	07:58:33am	New	Sensor	07282016- Class 2.SSF
SU 3	0.39	37,254	396186.5	4566653.04	1292.435	1.20	0.60	Uncorrected	Pro 6H	7/28/2016 0:00	07:57:57am	New	Sensor	07282016- Class 2.SSF
SU 3	0.39	37,252	396186.62	4566656.71	1293.737	1.10	0.60	Uncorrected	Pro 6H	7/28/2016 0:00	07:37:01am	New	Sensor	07282016- Class 2.SSF
SU 3	0.39	37,252	396193.27	4566653.7	1289.396	3.00	2.10	Uncorrected	Pro 6H	7/28/2016 0:00	07:46:20am	New	Sensor	07282016- Class 2.SSF
SU 3	0.39	37,251	396196.23	4566656.61	1292.708	1.10	0.60	Uncorrected	Pro 6H	7/28/2016 0:00	07:39:01am	New	Sensor	07282016- Class 2.SSF
SU 3	0.39	37,251	396192.39	4566653.74	1288.18	3.00	2.10	Uncorrected	Pro 6H	7/28/2016 0:00	07:46:25am	New	Sensor	07282016- Class 2.SSF

SU	Z-Score	CPM	Easting	Northing	MSL	PDOP	HDOP	CorrType	RcvrType	GPS_Date	GPS_Time	Update	FeatName	Datafile
SU 3	0.39	37,247	396191.14	4566651.54	1292.126	1.20	0.60	Uncorrected	Pro 6H	7/28/2016 0:00	08:00:12am	New	Sensor	07282016- Class 2.SSF
SU 3	0.39	37,245	396191.75	4566657.97	1293.593	1.10	0.60	Uncorrected	Pro 6H	7/28/2016 0:00	07:35:54am	New	Sensor	07282016- Class 2.SSF
SU 3	0.39	37,245	396191.73	4566656.54	1293.396	1.10	0.60	Uncorrected	Pro 6H	7/28/2016 0:00	07:38:26am	New	Sensor	07282016- Class 2.SSF
SU 3	0.39	37,243	396189.37	4566649.55	1292.383	1.30	0.70	Uncorrected	Pro 6H	7/28/2016 0:00	08:03:16am	New	Sensor	07282016- Class 2.SSF
SU 3	0.39	37,242	396175.6	4566654.61	1265.099	3.00	2.10	Uncorrected	Pro 6H	7/28/2016 0:00	07:47:59am	New	Sensor	07282016- Class 2.SSF
SU 3	0.38	37,234	396189.04	4566650.02	1291.898	1.50	0.80	Uncorrected	Pro 6H	7/28/2016 0:00	08:14:28am	New	Sensor	07282016- Class 2.SSF
SU 3	0.38	37,228	396190.45	4566652.43	1292.247	1.20	0.60	Uncorrected	Pro 6H	7/28/2016 0:00	07:58:44am	New	Sensor	07282016- Class 2.SSF
SU 3	0.38	37,227	396193.99	4566657.24	1293.502	1.10	0.60	Uncorrected	Pro 6H	7/28/2016 0:00	07:36:42am	New	Sensor	07282016- Class 2.SSF
SU 3	0.38	37,226	396188.47	4566647.13	1292.054	1.30	0.70	Uncorrected	Pro 6H	7/28/2016 0:00	08:13:23am	New	Sensor	07282016- Class 2.SSF
SU 3	0.38	37,219	396188.58	4566649.6	1292.099	1.30	0.70	Uncorrected	Pro 6H	7/28/2016 0:00	08:13:27am	New	Sensor	07282016- Class 2.SSF
SU 3	0.37	37,214	396190.2	4566649.08	1291.724	1.50	0.80	Uncorrected	Pro 6H	7/28/2016 0:00	08:16:16am	New	Sensor	07282016- Class 2.SSF
SU 3	0.37	37,212	396187.41	4566650.07	1292.279	1.30	0.70	Uncorrected	Pro 6H	7/28/2016 0:00	08:08:25am	New	Sensor	07282016- Class 2.SSF
SU 3	0.37	37,211	396188.3	4566642.46	1291.961	1.30	0.70	Uncorrected	Pro 6H	7/28/2016 0:00	08:11:45am	New	Sensor	07282016- Class 2.SSF
SU 3	0.37	37,200	396188.14	4566641.41	1291.999	1.30	0.70	Uncorrected	Pro 6H	7/28/2016 0:00	08:12:44am	New	Sensor	07282016- Class 2.SSF
SU 3	0.37	37,199	396187.7	4566642.34	1292.02	1.30	0.70	Uncorrected	Pro 6H	7/28/2016 0:00	08:10:48am	New	Sensor	07282016- Class 2.SSF
SU 3	0.36	37,194	396188.16	4566644.61	1291.601	1.50	0.80	Uncorrected	Pro 6H	7/28/2016 0:00	08:19:54am	New	Sensor	07282016- Class 2.SSF
SU 3	0.36	37,192	396193.47	4566652.46	1292.137	1.20	0.60	Uncorrected	Pro 6H	7/28/2016 0:00	07:56:59am	New	Sensor	07282016- Class 2.SSF
SU 3	0.36	37,190	396192.84	4566653	1293.042	1.10	0.60	Uncorrected	Pro 6H	7/28/2016 0:00	07:52:34am	New	Sensor	07282016- Class 2.SSF
SU 3	0.36	37,188	396190.4	4566650.29	1292.28	1.20	0.60	Uncorrected	Pro 6H	7/28/2016 0:00	08:01:41am	New	Sensor	07282016- Class 2.SSF
SU 3	0.36	37,188	396188.99	4566648.03	1292.111	1.30	0.70	Uncorrected	Pro 6H	7/28/2016 0:00	08:12:32am	New	Sensor	07282016- Class 2.SSF
SU 3	0.36	37,186	396186.37	4566638.22	1292.315	1.30	0.70	Uncorrected	Pro 6H	7/28/2016 0:00	08:05:05am	New	Sensor	07282016- Class 2.SSF
SU 3	0.36	37,175	396189.86	4566655.56	1292.815	1.10	0.60	Uncorrected	Pro 6H	7/28/2016 0:00	07:41:59am	New	Sensor	07282016- Class 2.SSF
SU 3	0.35	37,171	396193.59	4566652.06	1292.033	1.20	0.60	Uncorrected	Pro 6H	7/28/2016 0:00	07:58:10am	New	Sensor	07282016- Class 2.SSF
SU 3	0.35	37,170	396189.09	4566657.74	1293.604	1.10	0.60	Uncorrected	Pro 6H	7/28/2016 0:00	07:36:10am	New	Sensor	07282016- Class 2.SSF
SU 3	0.35	37,167	396190.71	4566654.87	1292.825	1.10	0.60	Uncorrected	Pro 6H	7/28/2016 0:00	07:43:50am	New	Sensor	07282016- Class 2.SSF
SU 3	0.35	37,167	396189.2	4566652.91	1292.346	1.20	0.60	Uncorrected	Pro 6H	7/28/2016 0:00	07:57:15am	New	Sensor	07282016- Class 2.SSF
SU 3	0.35	37,165	396187.17	4566639.12	1292.088	1.30	0.70	Uncorrected	Pro 6H	7/28/2016 0:00	08:09:06am	New	Sensor	07282016- Class 2.SSF
SU 3	0.35	37,163	396192.21	4566653.08	1293.064	1.10	0.60	Uncorrected	Pro 6H	7/28/2016 0:00	07:52:33am	New	Sensor	07282016- Class 2.SSF
SU 3	0.35	37,163	396187.02	4566645.96	1292.127	1.30	0.70	Uncorrected	Pro 6H	7/28/2016 0:00	08:07:22am	New	Sensor	07282016- Class 2.SSF
SU 3	0.35	37,159	396193.57	4566656	1292.709	1.10	0.60	Uncorrected	Pro 6H	7/28/2016 0:00	07:41:01am	New	Sensor	07282016- Class 2.SSF
SU 3	0.35	37,157	396186.78	4566654.88	1293.068	1.10	0.60	Uncorrected	Pro 6H	7/28/2016 0:00	07:44:50am	New	Sensor	07282016- Class 2.SSF
SU 3	0.35	37,154	396188.22	4566656.95	1293.647	1.10	0.60	Uncorrected	Pro 6H	7/28/2016 0:00	07:36:54am	New	Sensor	07282016- Class 2.SSF
SU 3	0.35	37,154	396193.78	4566651.81	1292.042	1.20	0.60	Uncorrected	Pro 6H	7/28/2016 0:00	07:58:17am	New	Sensor	07282016- Class 2.SSF
SU 3	0.34	37,151	396186.4	4566640.57	1292.309	1.30	0.70	Uncorrected	Pro 6H	7/28/2016 0:00	08:05:01am	New	Sensor	07282016- Class 2.SSF
SU 3	0.34	37,149	396188.88	4566643.81	1291.759	1.50	0.80	Uncorrected	Pro 6H	7/28/2016 0:00	08:14:39am	New	Sensor	07282016- Class 2.SSF
SU 3	0.34	37,147	396195.44	4566657.61	1293.463	1.10	0.60	Uncorrected	Pro 6H	7/28/2016 0:00	07:35:48am	New	Sensor	07282016- Class 2.SSF
SU 3	0.34	37,145	396188.14	4566653.11	1292.399	1.20	0.60	Uncorrected	Pro 6H	7/28/2016 0:00	07:57:17am	New	Sensor	07282016- Class 2.SSF
SU 3	0.34	37,144	396188.63	4566654.89	1293.111	1.10	0.60	Uncorrected	Pro 6H	7/28/2016 0:00	07:44:12am	New	Sensor	07282016- Class 2.SSF
SU 3	0.34	37,141	396188.87	4566653.06	1292.543	1.20	0.60	Uncorrected	Pro 6H	7/28/2016 0:00	07:56:50am	New	Sensor	07282016- Class 2.SSF
SU 3	0.34	37,140	396188.33	4566659.46	1296.234	3.70	2.40	Uncorrected	Pro 6H	7/28/2016 0:00	07:56:03am	New	Sensor	07282016- Class 2.SSF
SU 3	0.34	37,134	396194.13	4566657.98	1294.159	1.60	0.90	Uncorrected	Pro 6H	7/28/2016 0:00	07:50:34am	New	Sensor	07282016- Class 2.SSF
SU 3	0.34	37,132	396190.48	4566649.82	1292.251	1.20	0.60	Uncorrected	Pro 6H	7/28/2016 0:00	08:02:34am	New	Sensor	07282016- Class 2.SSF
SU 3	0.33	37,129	396191.15	4566655.56	1292.733	1.10	0.60	Uncorrected	Pro 6H	7/28/2016 0:00	07:42:23am	New	Sensor	07282016- Class 2.SSF
SU 3	0.33	37,129	396186.64	4566637.28	1292.201	1.30	0.70	Uncorrected	Pro 6H	7/28/2016 0:00	08:06:44am	New	Sensor	07282016- Class 2.SSF
SU 3	0.33	37,129	396189.72	4566644.88	1291.703	1.50	0.80	Uncorrected	Pro 6H	7/28/2016 0:00	08:16:09am	New	Sensor	07282016- Class 2.SSF
SU 3	0.33	37,124	396186.93	4566657.2	1294.104	1.10	0.60	Uncorrected	Pro 6H	7/28/2016 0:00	07:34:27am	New	Sensor	07282016- Class 2.SSF
SU 3	0.33	37,122	396193.75	4566655.5	1292.661	1.10	0.60	Uncorrected	Pro 6H	7/28/2016 0:00	07:41:30am	New	Sensor	07282016- Class 2.SSF
SU 3	0.33	37,122	396189.09	4566649.61	1292.487	1.20	0.70	Uncorrected	Pro 6H	7/28/2016 0:00	08:02:49am	New	Sensor	07282016- Class 2.SSF
SU 3	0.33	37,121	396190.81	4566652.36	1292.251	1.20	0.60	Uncorrected	Pro 6H	7/28/2016 0:00	07:57:48am	New	Sensor	07282016- Class 2.SSF
SU 3	0.33	37,120	396193.79	4566652.87	1293.048	1.10	0.60	Uncorrected	Pro 6H	7/28/2016 0:00	07:52:44am	New	Sensor	07282016- Class 2.SSF
SU 3	0.33	37,116	396186.82	4566657.47	1294.219	1.10	0.60	Uncorrected	Pro 6H	7/28/2016 0:00	07:34:43am	New	Sensor	07282016- Class 2.SSF
SU 3	0.33	37,114	396186.49	4566646.98	1292.459	1.30	0.70	Uncorrected	Pro 6H	7/28/2016 0:00	08:03:45am	New	Sensor	07282016- Class 2.SSF

SU	Z-Score	CPM	Easting	Northing	MSL	PDOP	HDOP	CorrType	RcvrType	GPS_Date	GPS_Time	Update	FeatName	Datafile
SU 3	0.33	37,114	396189.99	4566646.96	1291.683	1.50	0.80	Uncorrected	Pro 6H	7/28/2016 0:00	08:16:24am	New	Sensor	07282016- Class 2.SSF
SU 3	0.33	37,112	396193.77	4566655.02	1292.68	1.10	0.60	Uncorrected	Pro 6H	7/28/2016 0:00	07:42:28am	New	Sensor	07282016- Class 2.SSF
SU 3	0.33	37,112	396187.09	4566641.66	1292.185	1.30	0.70	Uncorrected	Pro 6H	7/28/2016 0:00	08:08:06am	New	Sensor	07282016- Class 2.SSF
SU 3	0.33	37,111	396190.16	4566653.28	1293.254	1.10	0.60	Uncorrected	Pro 6H	7/28/2016 0:00	07:52:50am	New	Sensor	07282016- Class 2.SSF
SU 3	0.32	37,109	396188.69	4566644.37	1291.751	1.50	0.80	Uncorrected	Pro 6H	7/28/2016 0:00	08:14:15am	New	Sensor	07282016- Class 2.SSF
SU 3	0.32	37,106	396192.76	4566656.79	1292.946	1.10	0.60	Uncorrected	Pro 6H	7/28/2016 0:00	07:39:08am	New	Sensor	07282016- Class 2.SSF
SU 3	0.32	37,105	396190.57	4566649.45	1292.369	1.20	0.70	Uncorrected	Pro 6H	7/28/2016 0:00	08:02:51am	New	Sensor	07282016- Class 2.SSF
SU 3	0.32	37,100	396192.78	4566655	1292.698	1.10	0.60	Uncorrected	Pro 6H	7/28/2016 0:00	07:42:50am	New	Sensor	07282016- Class 2.SSF
SU 3	0.32	37,098	396188.14	4566650.48	1292.429	1.20	0.60	Uncorrected	Pro 6H	7/28/2016 0:00	08:02:40am	New	Sensor	07282016- Class 2.SSF
SU 3	0.32	37,098	396189.02	4566650.32	1291.904	1.50	0.80	Uncorrected	Pro 6H	7/28/2016 0:00	08:14:27am	New	Sensor	07282016- Class 2.SSF
SU 3	0.32	37,093	396186.55	4566656.64	1293.751	1.10	0.60	Uncorrected	Pro 6H	7/28/2016 0:00	07:37:02am	New	Sensor	07282016- Class 2.SSF
SU 3	0.32	37,091	396193.43	4566659	1294.206	1.60	0.90	Uncorrected	Pro 6H	7/28/2016 0:00	07:50:24am	New	Sensor	07282016- Class 2.SSF
SU 3	0.31	37,088	396186.31	4566646.26	1292.502	1.30	0.70	Uncorrected	Pro 6H	7/28/2016 0:00	08:03:46am	New	Sensor	07282016- Class 2.SSF
SU 3	0.31	37,088	396189.13	4566644.47	1291.693	1.50	0.80	Uncorrected	Pro 6H	7/28/2016 0:00	08:15:31am	New	Sensor	07282016- Class 2.SSF
SU 3	0.31	37,087	396190.62	4566656.77	1293.009	1.10	0.60	Uncorrected	Pro 6H	7/28/2016 0:00	07:39:12am	New	Sensor	07282016- Class 2.SSF
SU 3	0.31	37,087	396186.76	4566644.17	1292.199	1.30	0.70	Uncorrected	Pro 6H	7/28/2016 0:00	08:06:57am	New	Sensor	07282016- Class 2.SSF
SU 3	0.31	37,085	396188.2	4566653.75	1293.531	1.30	0.70	Uncorrected	Pro 6H	7/28/2016 0:00	07:51:42am	New	Sensor	07282016- Class 2.SSF
SU 3	0.31	37,079	396192.61	4566652.86	1293.078	3.70	2.40	Uncorrected	Pro 6H	7/28/2016 0:00	07:53:59am	New	Sensor	07282016- Class 2.SSF
SU 3	0.31	37,075	396196.48	4566656.81	1293.194	1.10	0.60	Uncorrected	Pro 6H	7/28/2016 0:00	07:37:58am	New	Sensor	07282016- Class 2.SSF
SU 3	0.31	37,072	396186.97	4566643.2	1292.076	1.30	0.70	Uncorrected	Pro 6H	7/28/2016 0:00	08:07:28am	New	Sensor	07282016- Class 2.SSF
SU 3	0.31	37,068	396189.98	4566652.33	1292.322	1.20	0.60	Uncorrected	Pro 6H	7/28/2016 0:00	07:59:03am	New	Sensor	07282016- Class 2.SSF
SU 3	0.3	37,063	396196.11	4566656.7	1293.041	1.10	0.60	Uncorrected	Pro 6H	7/28/2016 0:00	07:38:33am	New	Sensor	07282016- Class 2.SSF
SU 3	0.3	37,058	396192.91	4566653.92	1292.639	1.10	0.60	Uncorrected	Pro 6H	7/28/2016 0:00	07:45:29am	New	Sensor	07282016- Class 2.SSF
SU 3	0.3	37,057	396189.8	4566653.72	1293.476	1.30	0.70	Uncorrected	Pro 6H	7/28/2016 0:00	07:51:45am	New	Sensor	07282016- Class 2.SSF
SU 3	0.3	37,054	396193.39	4566651.58	1292.008	1.20	0.60	Uncorrected	Pro 6H	7/28/2016 0:00	07:59:28am	New	Sensor	07282016- Class 2.SSF
SU 3	0.3	37,053	396192.7	4566650.16	1291.476	1.50	0.80	Uncorrected	Pro 6H	7/28/2016 0:00	08:18:36am	New	Sensor	07282016- Class 2.SSF
SU 3	0.3	37,051	396187.02	4566657.09	1293.697	1.10	0.60	Uncorrected	Pro 6H	7/28/2016 0:00	07:36:57am	New	Sensor	07282016- Class 2.SSF
SU 3	0.3	37,051	396191.17	4566654.13	1292.71	1.10	0.60	Uncorrected	Pro 6H	7/28/2016 0:00	07:45:32am	New	Sensor	07282016- Class 2.SSF
SU 3	0.3	37,051	396192.36	4566652.44	1292.104	1.20	0.60	Uncorrected	Pro 6H	7/28/2016 0:00	07:57:36am	New	Sensor	07282016- Class 2.SSF
SU 3	0.3	37,050	396189.82	4566651.03	1292.317	1.20	0.60	Uncorrected	Pro 6H	7/28/2016 0:00	08:00:52am	New	Sensor	07282016- Class 2.SSF
SU 3	0.3	37,049	396186.76	4566657.02	1293.735	1.10	0.60	Uncorrected	Pro 6H	7/28/2016 0:00	07:37:00am	New	Sensor	07282016- Class 2.SSF
SU 3	0.3	37,048	396186.65	4566641	1292.111	1.30	0.70	Uncorrected	Pro 6H	7/28/2016 0:00	08:06:50am	New	Sensor	07282016- Class 2.SSF
SU 3	0.3	37,048	396186.77	4566646.7	1292.182	1.30	0.70	Uncorrected	Pro 6H	7/28/2016 0:00	08:07:02am	New	Sensor	07282016- Class 2.SSF
SU 3	0.3	37,045	396196.08	4566656.46	1292.707	1.10	0.60	Uncorrected	Pro 6H	7/28/2016 0:00	07:39:58am	New	Sensor	07282016- Class 2.SSF
SU 3	0.29	37,044	396186.52	4566657.26	1294.171	1.10	0.60	Uncorrected	Pro 6H	7/28/2016 0:00	07:34:59am	New	Sensor	07282016- Class 2.SSF
SU 3	0.29	37,040	396189.67	4566655.7	1292.906	1.10	0.60	Uncorrected	Pro 6H	7/28/2016 0:00	07:41:23am	New	Sensor	07282016- Class 2.SSF
SU 3	0.29	37,038	396193.85	4566652.69	1292.794	1.20	0.60	Uncorrected	Pro 6H	7/28/2016 0:00	07:56:32am	New	Sensor	07282016- Class 2.SSF
SU 3	0.29	37,037	396188.54	4566653.39	1293.346	1.10	0.60	Uncorrected	Pro 6H	7/28/2016 0:00	07:52:53am	New	Sensor	07282016- Class 2.SSF
SU 3	0.29	37,037	396188.36	4566652.04	1292.324	1.20	0.60	Uncorrected	Pro 6H	7/28/2016 0:00	07:59:19am	New	Sensor	07282016- Class 2.SSF
SU 3	0.29	37,035	396188.88	4566650.01	1291.906	1.50	0.80	Uncorrected	Pro 6H	7/28/2016 0:00	08:14:26am	New	Sensor	07282016- Class 2.SSF
SU 3	0.29	37,033	396187.21	4566655.83	1293.008	1.10	0.60	Uncorrected	Pro 6H	7/28/2016 0:00	07:43:09am	New	Sensor	07282016- Class 2.SSF
SU 3	0.29	37,030	396194.52	4566656.06	1295.152	1.40	0.80	Uncorrected	Pro 6H	7/28/2016 0:00	07:50:42am	New	Sensor	07282016- Class 2.SSF
SU 3	0.29	37,030	396188.61	4566646.02	1292.026	1.30	0.70	Uncorrected	Pro 6H	7/28/2016 0:00	08:13:21am	New	Sensor	07282016- Class 2.SSF
SU 3	0.29	37,028	396192.53	4566655.33	1292.692	1.10	0.60	Uncorrected	Pro 6H	7/28/2016 0:00	07:41:54am	New	Sensor	07282016- Class 2.SSF
SU 3	0.29	37,026	396192.04	4566654.2	1292.609	1.10	0.60	Uncorrected	Pro 6H	7/28/2016 0:00	07:45:56am	New	Sensor	07282016- Class 2.SSF
SU 3	0.29	37,026	396191.04	4566649.94	1292.253	1.20	0.60	Uncorrected	Pro 6H	7/28/2016 0:00	08:02:15am	New	Sensor	07282016- Class 2.SSF
SU 3	0.29	37,024	396190.62	4566651.51	1292.279	1.20	0.60	Uncorrected	Pro 6H	7/28/2016 0:00	08:00:16am	New	Sensor	07282016- Class 2.SSF
SU 3	0.28	37,020	396197.6	4566657.11	1293.088	1.10	0.60	Uncorrected	Pro 6H	7/28/2016 0:00	07:37:42am	New	Sensor	07282016- Class 2.SSF
SU 3	0.28	37,020	396188.46	4566651.65	1292.393	1.20	0.60	Uncorrected	Pro 6H	7/28/2016 0:00	08:00:20am	New	Sensor	07282016- Class 2.SSF
SU 3	0.28	37,016	396187.16	4566640.02	1292.094	1.30	0.70	Uncorrected	Pro 6H	7/28/2016 0:00	08:09:47am	New	Sensor	07282016- Class 2.SSF
SU 3	0.28	37,013	396188.6	4566652.68	1292.394	1.20	0.60	Uncorrected	Pro 6H	7/28/2016 0:00	07:57:52am	New	Sensor	07282016- Class 2.SSF
SU 3	0.28	37,008	396188	4566649.37	1292.156	1.30	0.70	Uncorrected	Pro 6H	7/28/2016 0:00	08:11:29am	New	Sensor	07282016- Class 2.SSF

SU	Z-Score	CPM	Easting	Northing	MSL	PDOP	HDOP	CorrType	RcvrType	GPS_Date	GPS_Time	Update	FeatName	Datafile
SU 3	0.28	37,007	396187.27	4566654.06	1294.385	1.30	0.70	Uncorrected	Pro 6H	7/28/2016 0:00	07:50:59am	New	Sensor	07282016- Class 2.SSF
SU 3	0.28	37,004	396190.16	4566652.63	1292.204	1.20	0.60	Uncorrected	Pro 6H	7/28/2016 0:00	07:58:04am	New	Sensor	07282016- Class 2.SSF
SU 3	0.28	37,003	396190.54	4566654.94	1292.901	1.10	0.60	Uncorrected	Pro 6H	7/28/2016 0:00	07:43:52am	New	Sensor	07282016- Class 2.SSF
SU 3	0.27	36,999	396188.27	4566653.96	1282.515	3.00	2.10	Uncorrected	Pro 6H	7/28/2016 0:00	07:46:48am	New	Sensor	07282016- Class 2.SSF
SU 3	0.27	36,999	396187.53	4566649.22	1292.189	1.30	0.70	Uncorrected	Pro 6H	7/28/2016 0:00	08:09:30am	New	Sensor	07282016- Class 2.SSF
SU 3	0.27	36,994	396189.22	4566655.4	1292.912	1.10	0.60	Uncorrected	Pro 6H	7/28/2016 0:00	07:43:02am	New	Sensor	07282016- Class 2.SSF
SU 3	0.27	36,994	396192.98	4566651.57	1292.054	1.20	0.60	Uncorrected	Pro 6H	7/28/2016 0:00	07:59:35am	New	Sensor	07282016- Class 2.SSF
SU 3	0.27	36,982	396192.53	4566652.97	1293.132	3.70	2.40	Uncorrected	Pro 6H	7/28/2016 0:00	07:54:01am	New	Sensor	07282016- Class 2.SSF
SU 3	0.27	36,982	396186.69	4566645.06	1292.194	1.30	0.70	Uncorrected	Pro 6H	7/28/2016 0:00	08:06:59am	New	Sensor	07282016- Class 2.SSF
SU 3	0.27	36,981	396186.67	4566655.12	1293.072	1.10	0.60	Uncorrected	Pro 6H	7/28/2016 0:00	07:44:06am	New	Sensor	07282016- Class 2.SSF
SU 3	0.26	36,979	396194.54	4566656.7	1292.837	1.10	0.60	Uncorrected	Pro 6H	7/28/2016 0:00	07:39:04am	New	Sensor	07282016- Class 2.SSF
SU 3	0.26	36,979	396192.1	4566649.72	1292.2	1.20	0.60	Uncorrected	Pro 6H	7/28/2016 0:00	08:02:17am	New	Sensor	07282016- Class 2.SSF
SU 3	0.26	36,968	396186.39	4566642.67	1292.474	1.30	0.70	Uncorrected	Pro 6H	7/28/2016 0:00	08:04:27am	New	Sensor	07282016- Class 2.SSF
SU 3	0.26	36,967	396189.18	4566650.15	1292.36	1.20	0.60	Uncorrected	Pro 6H	7/28/2016 0:00	08:02:11am	New	Sensor	07282016- Class 2.SSF
SU 3	0.26	36,964	396189.75	4566657.79	1293.647	1.10	0.60	Uncorrected	Pro 6H	7/28/2016 0:00	07:35:57am	New	Sensor	07282016- Class 2.SSF
SU 3	0.26	36,961	396188.64	4566653.83	1293.523	1.30	0.70	Uncorrected	Pro 6H	7/28/2016 0:00	07:51:43am	New	Sensor	07282016- Class 2.SSF
SU 3	0.25	36,958	396186.82	4566647.72	1292.212	1.30	0.70	Uncorrected	Pro 6H	7/28/2016 0:00	08:07:04am	New	Sensor	07282016- Class 2.SSF
SU 3	0.25	36,957	396190.96	4566653.82	1286.216	3.00	2.10	Uncorrected	Pro 6H	7/28/2016 0:00	07:46:33am	New	Sensor	07282016- Class 2.SSF
SU 3	0.25	36,957	396188.7	4566643.74	1291.741	1.50	0.80	Uncorrected	Pro 6H	7/28/2016 0:00	08:14:14am	New	Sensor	07282016- Class 2.SSF
SU 3	0.25	36,951	396187.15	4566652.97	1292.761	1.20	0.60	Uncorrected	Pro 6H	7/28/2016 0:00	07:56:15am	New	Sensor	07282016- Class 2.SSF
SU 3	0.25	36,949	396193.28	4566652.8	1292.774	1.20	0.60	Uncorrected	Pro 6H	7/28/2016 0:00	07:56:33am	New	Sensor	07282016- Class 2.SSF
SU 3	0.25	36,942	396190.11	4566645.39	1291.563	1.50	0.80	Uncorrected	Pro 6H	7/28/2016 0:00	08:17:06am	New	Sensor	07282016- Class 2.SSF
SU 3	0.25	36,940	396189.93	4566649.47	1292.399	1.20	0.70	Uncorrected	Pro 6H	7/28/2016 0:00	08:02:50am	New	Sensor	07282016- Class 2.SSF
SU 3	0.24	36,935	396193.26	4566651.26	1292.001	1.20	0.60	Uncorrected	Pro 6H	7/28/2016 0:00	08:00:00am	New	Sensor	07282016- Class 2.SSF
SU 3	0.24	36,935	396186.72	4566645.61	1292.198	1.30	0.70	Uncorrected	Pro 6H	7/28/2016 0:00	08:07:00am	New	Sensor	07282016- Class 2.SSF
SU 3	0.24	36,934	396193.38	4566656.49	1293.344	1.10	0.60	Uncorrected	Pro 6H	7/28/2016 0:00	07:38:29am	New	Sensor	07282016- Class 2.SSF
SU 3	0.24	36,928	396189.08	4566652.54	1292.315	1.20	0.60	Uncorrected	Pro 6H	7/28/2016 0:00	07:58:25am	New	Sensor	07282016- Class 2.SSF
SU 3	0.24	36,927	396188.56	4566653.93	1294.102	1.30	0.70	Uncorrected	Pro 6H	7/28/2016 0:00	07:51:02am	New	Sensor	07282016- Class 2.SSF
SU 3	0.24	36,927	396192.89	4566652.58	1292.181	1.20	0.60	Uncorrected	Pro 6H	7/28/2016 0:00	07:56:58am	New	Sensor	07282016- Class 2.SSF
SU 3	0.24	36,923	396189.04	4566652.78	1292.343	1.20	0.60	Uncorrected	Pro 6H	7/28/2016 0:00	07:57:28am	New	Sensor	07282016- Class 2.SSF
SU 3	0.24	36,923	396189.67	4566647.47	1291.672	1.50	0.80	Uncorrected	Pro 6H	7/28/2016 0:00	08:15:26am	New	Sensor	07282016- Class 2.SSF
SU 3	0.24	36,919	396186.61	4566654.77	1293.138	1.10	0.60	Uncorrected	Pro 6H	7/28/2016 0:00	07:44:51am	New	Sensor	07282016- Class 2.SSF
SU 3	0.24	36,918	396191.9	4566652.74	1293.136	1.10	0.60	Uncorrected	Pro 6H	7/28/2016 0:00	07:53:07am	New	Sensor	07282016- Class 2.SSF
SU 3	0.24	36,917	396191.32	4566653.8	1286.713	3.00	2.10	Uncorrected	Pro 6H	7/28/2016 0:00	07:46:31am	New	Sensor	07282016- Class 2.SSF
SU 3	0.24	36,915	396192.64	4566654.16	1292.758	1.10	0.60	Uncorrected	Pro 6H	7/28/2016 0:00	07:44:39am	New	Sensor	07282016- Class 2.SSF
SU 3	0.23	36,914	396189.48	4566646.75	1291.508	1.50	0.80	Uncorrected	Pro 6H	7/28/2016 0:00	08:19:50am	New	Sensor	07282016- Class 2.SSF
SU 3	0.23	36,904	396187.76	4566642.85	1291.959	1.30	0.70	Uncorrected	Pro 6H	7/28/2016 0:00	08:10:18am	New	Sensor	07282016- Class 2.SSF
SU 3	0.23	36,901	396187.03	4566656.3	1293.18	1.10	0.60	Uncorrected	Pro 6H	7/28/2016 0:00	07:40:22am	New	Sensor	07282016- Class 2.SSF
SU 3	0.23	36,896	396191.72	4566651.94	1292.108	1.20	0.60	Uncorrected	Pro 6H	7/28/2016 0:00	07:59:25am	New	Sensor	07282016- Class 2.SSF
SU 3	0.23	36,895	396186.55	4566656.48	1293.171	1.10	0.60	Uncorrected	Pro 6H	7/28/2016 0:00	07:39:23am	New	Sensor	07282016- Class 2.SSF
SU 3	0.22	36,889	396187.83	4566655.18	1293.08	1.10	0.60	Uncorrected	Pro 6H	7/28/2016 0:00	07:44:00am	New	Sensor	07282016- Class 2.SSF
SU 3	0.22	36,884	396191.37	4566652.26	1292.236	1.20	0.60	Uncorrected	Pro 6H	7/28/2016 0:00	07:57:47am	New	Sensor	07282016- Class 2.SSF
SU 3	0.22	36,884	396187.04	4566638.51	1292.109	1.30	0.70	Uncorrected	Pro 6H	7/28/2016 0:00	08:09:50am	New	Sensor	07282016- Class 2.SSF
SU 3	0.22	36,883	396188.54	4566643.1	1291.939	1.30	0.70	Uncorrected	Pro 6H	7/28/2016 0:00	08:13:42am	New	Sensor	07282016- Class 2.SSF
SU 3	0.22	36,878	396192.76	4566655.2	1292.649	1.10	0.60	Uncorrected	Pro 6H	7/28/2016 0:00	07:42:26am	New	Sensor	07282016- Class 2.SSF
SU 3	0.22	36,877	396189.59	4566653.33	1293.303	1.10	0.60	Uncorrected	Pro 6H	7/28/2016 0:00	07:52:51am	New	Sensor	07282016- Class 2.SSF
SU 3	0.22	36,877	396188.53	4566646.49	1291.848	1.50	0.80	Uncorrected	Pro 6H	7/28/2016 0:00	08:14:19am	New	Sensor	07282016- Class 2.SSF
SU 3	0.22	36,873	396187.64	4566652.79	1292.346	1.20	0.60	Uncorrected	Pro 6H	7/28/2016 0:00	07:58:28am	New	Sensor	07282016- Class 2.SSF
SU 3	0.22	36,872	396190.34	4566656.77	1293.029	1.10	0.60	Uncorrected	Pro 6H	7/28/2016 0:00	07:39:13am	New	Sensor	07282016- Class 2.SSF
SU 3	0.21	36,869	396186.96	4566639.16	1292.152	1.30	0.70	Uncorrected	Pro 6H	7/28/2016 0:00	08:08:47am	New	Sensor	07282016- Class 2.SSF
SU 3	0.21	36,868	396193.93	4566656.14	1292.7	1.10	0.60	Uncorrected	Pro 6H	7/28/2016 0:00	07:40:38am	New	Sensor	07282016- Class 2.SSF
SU 3	0.21	36,864	396189.89	4566655.3	1292.833	1.10	0.60	Uncorrected	Pro 6H	7/28/2016 0:00	07:43:21am	New	Sensor	07282016- Class 2.SSF

SU	Z-Score	CPM	Easting	Northing	MSL	PDOP	HDOP	CorrType	RcvrType	GPS_Date	GPS_Time	Update	FeatName	Datafile
SU 3	0.21	36,864	396191.52	4566654.21	1292.644	1.10	0.60	Uncorrected	Pro 6H	7/28/2016 0:00	07:45:55am	New	Sensor	07282016- Class 2.SSF
SU 3	0.21	36,864	396188.78	4566653.66	1292.838	1.20	0.60	Uncorrected	Pro 6H	7/28/2016 0:00	07:56:41am	New	Sensor	07282016- Class 2.SSF
SU 3	0.21	36,863	396187.45	4566652.38	1292.44	1.20	0.60	Uncorrected	Pro 6H	7/28/2016 0:00	07:59:12am	New	Sensor	07282016- Class 2.SSF
SU 3	0.21	36,862	396187.13	4566655.91	1293.06	1.10	0.60	Uncorrected	Pro 6H	7/28/2016 0:00	07:41:18am	New	Sensor	07282016- Class 2.SSF
SU 3	0.21	36,860	396193.86	4566652.51	1292.926	1.10	0.60	Uncorrected	Pro 6H	7/28/2016 0:00	07:53:47am	New	Sensor	07282016- Class 2.SSF
SU 3	0.21	36,860	396187.95	4566649.26	1292.05	1.30	0.70	Uncorrected	Pro 6H	7/28/2016 0:00	08:10:32am	New	Sensor	07282016- Class 2.SSF
SU 3	0.21	36,858	396187.9	4566656.29	1293.121	1.10	0.60	Uncorrected	Pro 6H	7/28/2016 0:00	07:40:20am	New	Sensor	07282016- Class 2.SSF
SU 3	0.21	36,858	396187.38	4566654	1281.297	3.00	2.10	Uncorrected	Pro 6H	7/28/2016 0:00	07:46:53am	New	Sensor	07282016- Class 2.SSF
SU 3	0.21	36,857	396192.33	4566656.3	1292.839	1.10	0.60	Uncorrected	Pro 6H	7/28/2016 0:00	07:40:05am	New	Sensor	07282016- Class 2.SSF
SU 3	0.21	36,855	396189.09	4566652.67	1292.343	1.20	0.60	Uncorrected	Pro 6H	7/28/2016 0:00	07:57:26am	New	Sensor	07282016- Class 2.SSF
SU 3	0.21	36,855	396186.16	4566639.89	1292.406	1.30	0.70	Uncorrected	Pro 6H	7/28/2016 0:00	08:03:58am	New	Sensor	07282016- Class 2.SSF
SU 3	0.21	36,851	396192.13	4566653.6	1293.426	3.70	2.40	Uncorrected	Pro 6H	7/28/2016 0:00	07:54:12am	New	Sensor	07282016- Class 2.SSF
SU 3	0.21	36,851	396192.36	4566649.84	1291.443	1.50	0.80	Uncorrected	Pro 6H	7/28/2016 0:00	08:18:34am	New	Sensor	07282016- Class 2.SSF
SU 3	0.21	36,850	396188.51	4566653.67	1293.343	1.10	0.60	Uncorrected	Pro 6H	7/28/2016 0:00	07:52:16am	New	Sensor	07282016- Class 2.SSF
SU 3	0.2	36,849	396193.17	4566655.2	1292.656	1.10	0.60	Uncorrected	Pro 6H	7/28/2016 0:00	07:42:27am	New	Sensor	07282016- Class 2.SSF
SU 3	0.2	36,849	396186.84	4566654.03	1280.553	3.00	2.10	Uncorrected	Pro 6H	7/28/2016 0:00	07:46:56am	New	Sensor	07282016- Class 2.SSF
SU 3	0.2	36,848	396195.14	4566654.9	1292.523	1.10	0.60	Uncorrected	Pro 6H	7/28/2016 0:00	07:41:49am	New	Sensor	07282016- Class 2.SSF
SU 3	0.2	36,848	396187.96	4566650.3	1292.389	1.20	0.60	Uncorrected	Pro 6H	7/28/2016 0:00	08:02:06am	New	Sensor	07282016- Class 2.SSF
SU 3	0.2	36,847	396186.62	4566655.76	1293.101	1.10	0.60	Uncorrected	Pro 6H	7/28/2016 0:00	07:41:16am	New	Sensor	07282016- Class 2.SSF
SU 3	0.2	36,845	396186.56	4566655.9	1293.064	1.10	0.60	Uncorrected	Pro 6H	7/28/2016 0:00	07:42:07am	New	Sensor	07282016- Class 2.SSF
SU 3	0.2	36,845	396187.35	4566644.68	1292.174	1.30	0.70	Uncorrected	Pro 6H	7/28/2016 0:00	08:09:38am	New	Sensor	07282016- Class 2.SSF
SU 3	0.2	36,844	396194.13	4566656.61	1292.871	1.10	0.60	Uncorrected	Pro 6H	7/28/2016 0:00	07:39:05am	New	Sensor	07282016- Class 2.SSF
SU 3	0.2	36,843	396192.56	4566650.3	1292.178	1.20	0.60	Uncorrected	Pro 6H	7/28/2016 0:00	08:01:12am	New	Sensor	07282016- Class 2.SSF
SU 3	0.2	36,841	396189.07	4566657.88	1293.639	1.10	0.60	Uncorrected	Pro 6H	7/28/2016 0:00	07:35:58am	New	Sensor	07282016- Class 2.SSF
SU 3	0.2	36,840	396197.02	4566656.97	1293.057	1.10	0.60	Uncorrected	Pro 6H	7/28/2016 0:00	07:37:41am	New	Sensor	07282016- Class 2.SSF
SU 3	0.2	36,838	396189.7	4566656.15	1292.966	1.10	0.60	Uncorrected	Pro 6H	7/28/2016 0:00	07:40:11am	New	Sensor	07282016- Class 2.SSF
SU 3	0.2	36,837	396189.62	4566652.82	1292.284	1.20	0.60	Uncorrected	Pro 6H	7/28/2016 0:00	07:57:30am	New	Sensor	07282016- Class 2.SSF
SU 3	0.2	36,829	396189.07	4566651.99	1292.292	1.20	0.60	Uncorrected	Pro 6H	7/28/2016 0:00	07:59:20am	New	Sensor	07282016- Class 2.SSF
SU 3	0.19	36,827	396197.78	4566657.01	1293.256	1.10	0.60	Uncorrected	Pro 6H	7/28/2016 0:00	07:36:35am	New	Sensor	07282016- Class 2.SSF
SU 3	0.19	36,820	396191.8	4566656.84	1293.466	1.10	0.60	Uncorrected	Pro 6H	7/28/2016 0:00	07:38:06am	New	Sensor	07282016- Class 2.SSF
SU 3	0.19	36,815	396197.45	4566656.92	1293.266	1.10	0.60	Uncorrected	Pro 6H	7/28/2016 0:00	07:36:24am	New	Sensor	07282016- Class 2.SSF
SU 3	0.19	36,814	396188.1	4566647.22	1292.066	1.30	0.70	Uncorrected	Pro 6H	7/28/2016 0:00	08:10:40am	New	Sensor	07282016- Class 2.SSF
SU 3	0.19	36,813	396193.6	4566654.05	1292.53	1.10	0.60	Uncorrected	Pro 6H	7/28/2016 0:00	07:45:59am	New	Sensor	07282016- Class 2.SSF
SU 3	0.19	36,812	396190.58	4566649.42	1292.324	1.30	0.70	Uncorrected	Pro 6H	7/28/2016 0:00	08:03:18am	New	Sensor	07282016- Class 2.SSF
SU 3	0.19	36,810	396188.52	4566642.04	1291.48	1.50	0.80	Uncorrected	Pro 6H	7/28/2016 0:00	08:19:56am	New	Sensor	07282016- Class 2.SSF
SU 3	0.19	36,807	396189.57	4566651.97	1292.28	1.20	0.60	Uncorrected	Pro 6H	7/28/2016 0:00	07:59:21am	New	Sensor	07282016- Class 2.SSF
SU 3	0.18	36,806	396192.86	4566652.17	1292.102	1.20	0.60	Uncorrected	Pro 6H	7/28/2016 0:00	07:58:48am	New	Sensor	07282016- Class 2.SSF
SU 3	0.18	36,802	396190.49	4566646.62	1291.584	1.50	0.80	Uncorrected	Pro 6H	7/28/2016 0:00	08:17:50am	New	Sensor	07282016- Class 2.SSF
SU 3	0.18	36,799	396193.25	4566657.26	1293.446	1.10	0.60	Uncorrected	Pro 6H	7/28/2016 0:00	07:36:17am	New	Sensor	07282016- Class 2.SSF
SU 3	0.18	36,799	396191.47	4566654.75	1292.756	1.10	0.60	Uncorrected	Pro 6H	7/28/2016 0:00	07:43:48am	New	Sensor	07282016- Class 2.SSF
SU 3	0.18	36,799	396186.51	4566651.42	1292.489	1.20	0.60	Uncorrected	Pro 6H	7/28/2016 0:00	08:00:24am	New	Sensor	07282016- Class 2.SSF
SU 3	0.18	36,795	396192.02	4566652.86	1293.019	1.10	0.60	Uncorrected	Pro 6H	7/28/2016 0:00	07:53:44am	New	Sensor	07282016- Class 2.SSF
SU 3	0.18	36,794	396189.21	4566653.23	1292.2	1.40	0.80	Uncorrected	Pro 6H	7/28/2016 0:00	07:56:07am	New	Sensor	07282016- Class 2.SSF
SU 3	0.18	36,792	396174.88	4566654.65	1264.106	3.00	2.10	Uncorrected	Pro 6H	7/28/2016 0:00	07:48:03am	New	Sensor	07282016- Class 2.SSF
SU 3	0.18	36,792	396187.02	4566649.65	1292.262	1.30	0.70	Uncorrected	Pro 6H	7/28/2016 0:00	08:08:23am	New	Sensor	07282016- Class 2.SSF
SU 3	0.18	36,789	396186.9	4566654.13	1294.471	1.30	0.70	Uncorrected	Pro 6H	7/28/2016 0:00	07:50:58am	New	Sensor	07282016- Class 2.SSF
SU 3	0.18	36,787	396195.85	4566655.99	1295.244	1.40	0.80	Uncorrected	Pro 6H	7/28/2016 0:00	07:50:39am	New	Sensor	07282016- Class 2.SSF
SU 3	0.18	36,786	396186.61	4566657.14	1294.289	1.10	0.60	Uncorrected	Pro 6H	7/28/2016 0:00	07:34:53am	New	Sensor	07282016- Class 2.SSF
SU 3	0.17	36,784	396194.83	4566655.82	1292.661	1.10	0.60	Uncorrected	Pro 6H	7/28/2016 0:00	07:40:59am	New	Sensor	07282016- Class 2.SSF
SU 3	0.17	36,782	396192.1	4566653.65	1293.45	3.70	2.40	Uncorrected	Pro 6H	7/28/2016 0:00	07:54:13am	New	Sensor	07282016- Class 2.SSF
SU 3	0.17	36,780	396193.52	4566651.88	1292.094	1.20	0.60	Uncorrected	Pro 6H	7/28/2016 0:00	07:58:56am	New	Sensor	07282016- Class 2.SSF
SU 3	0.17	36,779	396186.86	4566652.51	1292.401	1.20	0.60	Uncorrected	Pro 6H	7/28/2016 0:00	07:58:37am	New	Sensor	07282016- Class 2.SSF

SU	Z-Score	CPM	Easting	Northing	MSL	PDOP	HDOP	CorrType	RcvrType	GPS_Date	GPS_Time	Update	FeatName	Datafile
SU 3	0.17	36,777	396186.99	4566643.71	1292.202	1.30	0.70	Uncorrected	Pro 6H	7/28/2016 0:00	08:08:10am	New	Sensor	07282016- Class 2.SSF
SU 3	0.17	36,775	396193.1	4566654.34	1292.609	1.10	0.60	Uncorrected	Pro 6H	7/28/2016 0:00	07:45:07am	New	Sensor	07282016- Class 2.SSF
SU 3	0.17	36,775	396195.08	4566653.83	1292.517	1.10	0.60	Uncorrected	Pro 6H	7/28/2016 0:00	07:45:25am	New	Sensor	07282016- Class 2.SSF
SU 3	0.17	36,773	396194.16	4566654.14	1292.478	1.10	0.60	Uncorrected	Pro 6H	7/28/2016 0:00	07:46:00am	New	Sensor	07282016- Class 2.SSF
SU 3	0.17	36,773	396185.91	4566635.52	1292.457	1.30	0.70	Uncorrected	Pro 6H	7/28/2016 0:00	08:04:05am	New	Sensor	07282016- Class 2.SSF
SU 3	0.17	36,771	396192.12	4566654.39	1292.632	1.10	0.60	Uncorrected	Pro 6H	7/28/2016 0:00	07:45:05am	New	Sensor	07282016- Class 2.SSF
SU 3	0.17	36,769	396175.04	4566654.64	1264.33	3.00	2.10	Uncorrected	Pro 6H	7/28/2016 0:00	07:48:02am	New	Sensor	07282016- Class 2.SSF
SU 3	0.17	36,768	396191.72	4566655.93	1292.811	1.10	0.60	Uncorrected	Pro 6H	7/28/2016 0:00	07:40:34am	New	Sensor	07282016- Class 2.SSF
SU 3	0.17	36,763	396190.07	4566654.32	1292.773	1.10	0.60	Uncorrected	Pro 6H	7/28/2016 0:00	07:45:34am	New	Sensor	07282016- Class 2.SSF
SU 3	0.16	36,753	396189.31	4566646.07	1291.649	1.50	0.80	Uncorrected	Pro 6H	7/28/2016 0:00	08:15:13am	New	Sensor	07282016- Class 2.SSF
SU 3	0.16	36,752	396186.39	4566642.62	1292.455	1.30	0.70	Uncorrected	Pro 6H	7/28/2016 0:00	08:04:26am	New	Sensor	07282016- Class 2.SSF
SU 3	0.16	36,750	396186.85	4566656.99	1293.731	1.10	0.60	Uncorrected	Pro 6H	7/28/2016 0:00	07:37:07am	New	Sensor	07282016- Class 2.SSF
SU 3	0.16	36,750	396186.45	4566648.19	1292.52	1.30	0.70	Uncorrected	Pro 6H	7/28/2016 0:00	08:04:37am	New	Sensor	07282016- Class 2.SSF
SU 3	0.16	36,747	396190.8	4566649.3	1292.216	1.30	0.70	Uncorrected	Pro 6H	7/28/2016 0:00	08:03:29am	New	Sensor	07282016- Class 2.SSF
SU 3	0.16	36,745	396187.89	4566641.34	1292.012	1.30	0.70	Uncorrected	Pro 6H	7/28/2016 0:00	08:11:15am	New	Sensor	07282016- Class 2.SSF
SU 3	0.16	36,742	396192.82	4566654.57	1292.688	1.10	0.60	Uncorrected	Pro 6H	7/28/2016 0:00	07:43:45am	New	Sensor	07282016- Class 2.SSF
SU 3	0.16	36,742	396187.5	4566653.04	1293.364	1.10	0.60	Uncorrected	Pro 6H	7/28/2016 0:00	07:52:59am	New	Sensor	07282016- Class 2.SSF
SU 3	0.15	36,738	396195.74	4566654.66	1292.584	1.10	0.60	Uncorrected	Pro 6H	7/28/2016 0:00	07:42:44am	New	Sensor	07282016- Class 2.SSF
SU 3	0.15	36,738	396193.39	4566651.63	1292.051	1.20	0.60	Uncorrected	Pro 6H	7/28/2016 0:00	07:59:34am	New	Sensor	07282016- Class 2.SSF
SU 3	0.15	36,737	396189.53	4566654.92	1292.925	1.10	0.60	Uncorrected	Pro 6H	7/28/2016 0:00	07:43:54am	New	Sensor	07282016- Class 2.SSF
SU 3	0.15	36,735	396187	4566657.19	1293.49	1.10	0.60	Uncorrected	Pro 6H	7/28/2016 0:00	07:34:08am	New	Sensor	07282016- Class 2.SSF
SU 3	0.15	36,734	396188.65	4566653.02	1292.986	1.20	0.60	Uncorrected	Pro 6H	7/28/2016 0:00	07:56:17am	New	Sensor	07282016- Class 2.SSF
SU 3	0.15	36,729	396188.08	4566644.29	1292.035	1.30	0.70	Uncorrected	Pro 6H	7/28/2016 0:00	08:11:20am	New	Sensor	07282016- Class 2.SSF
SU 3	0.15	36,726	396193.38	4566652.29	1292.097	1.20	0.60	Uncorrected	Pro 6H	7/28/2016 0:00	07:57:06am	New	Sensor	07282016- Class 2.SSF
SU 3	0.15	36,724	396194.32	4566657.82	1293.569	1.10	0.60	Uncorrected	Pro 6H	7/28/2016 0:00	07:35:50am	New	Sensor	07282016- Class 2.SSF
SU 3	0.15	36,722	396190.18	4566651.1	1292.321	1.20	0.60	Uncorrected	Pro 6H	7/28/2016 0:00	08:00:51am	New	Sensor	07282016- Class 2.SSF
SU 3	0.15	36,721	396186.53	4566647.68	1292.484	1.30	0.70	Uncorrected	Pro 6H	7/28/2016 0:00	08:04:36am	New	Sensor	07282016- Class 2.SSF
SU 3	0.14	36,719	396188.57	4566655.43	1292.931	1.10	0.60	Uncorrected	Pro 6H	7/28/2016 0:00	07:43:17am	New	Sensor	07282016- Class 2.SSF
SU 3	0.14	36,718	396187.07	4566639.78	1292.131	1.30	0.70	Uncorrected	Pro 6H	7/28/2016 0:00	08:08:46am	New	Sensor	07282016- Class 2.SSF
SU 3	0.14	36,717	396189.54	4566656.22	1292.995	1.10	0.60	Uncorrected	Pro 6H	7/28/2016 0:00	07:39:32am	New	Sensor	07282016- Class 2.SSF
SU 3	0.14	36,715	396187.76	4566654.7	1293.105	1.10	0.60	Uncorrected	Pro 6H	7/28/2016 0:00	07:44:56am	New	Sensor	07282016- Class 2.SSF
SU 3	0.14	36,715	396187.78	4566650.56	1292.4	1.20	0.60	Uncorrected	Pro 6H	7/28/2016 0:00	08:02:00am	New	Sensor	07282016- Class 2.SSF
SU 3	0.14	36,713	396186.69	4566640.34	1292.121	1.30	0.70	Uncorrected	Pro 6H	7/28/2016 0:00	08:06:49am	New	Sensor	07282016- Class 2.SSF
SU 3	0.14	36,711	396189.15	4566652.81	1292.311	1.20	0.60	Uncorrected	Pro 6H	7/28/2016 0:00	07:57:29am	New	Sensor	07282016- Class 2.SSF
SU 3	0.14	36,708	396189.29	4566653.13	1292.309	1.40	0.80	Uncorrected	Pro 6H	7/28/2016 0:00	07:56:05am	New	Sensor	07282016- Class 2.SSF
SU 3	0.14	36,706	396191.16	4566656.35	1292.91	1.10	0.60	Uncorrected	Pro 6H	7/28/2016 0:00	07:39:35am	New	Sensor	07282016- Class 2.SSF
SU 3	0.14	36,703	396187.02	4566652	1292.404	1.20	0.60	Uncorrected	Pro 6H	7/28/2016 0:00	07:59:49am	New	Sensor	07282016- Class 2.SSF
SU 3	0.14	36,702	396192.55	4566653.74	1288.403	3.00	2.10	Uncorrected	Pro 6H	7/28/2016 0:00	07:46:24am	New	Sensor	07282016- Class 2.SSF
SU 3	0.14	36,700	396197.07	4566656.82	1293.184	1.10	0.60	Uncorrected	Pro 6H	7/28/2016 0:00	07:37:57am	New	Sensor	07282016- Class 2.SSF
SU 3	0.14	36,700	396194.83	4566655.42	1292.568	1.10	0.60	Uncorrected	Pro 6H	7/28/2016 0:00	07:41:32am	New	Sensor	07282016- Class 2.SSF
SU 3	0.14	36,699	396188.3	4566650.51	1292.402	1.20	0.60	Uncorrected	Pro 6H	7/28/2016 0:00	08:01:59am	New	Sensor	07282016- Class 2.SSF
SU 3	0.14	36,699	396187.07	4566638.42	1292.095	1.30	0.70	Uncorrected	Pro 6H	7/28/2016 0:00	08:09:05am	New	Sensor	07282016- Class 2.SSF
SU 3	0.13	36,697	396187.47	4566647.35	1292.218	1.30	0.70	Uncorrected	Pro 6H	7/28/2016 0:00	08:09:22am	New	Sensor	07282016- Class 2.SSF
SU 3	0.13	36,696	396188.33	4566659.49	1296.212	3.70	2.40	Uncorrected	Pro 6H	7/28/2016 0:00	07:55:59am	New	Sensor	07282016- Class 2.SSF
SU 3	0.13	36,693	396186.94	4566657.22	1293.637	1.10	0.60	Uncorrected	Pro 6H	7/28/2016 0:00	07:34:09am	New	Sensor	07282016- Class 2.SSF
SU 3	0.13	36,693	396192.79	4566656.02	1292.755	1.10	0.60	Uncorrected	Pro 6H	7/28/2016 0:00	07:40:36am	New	Sensor	07282016- Class 2.SSF
SU 3	0.13	36,691	396186.57	4566655.84	1293.057	1.10	0.60	Uncorrected	Pro 6H	7/28/2016 0:00	07:42:08am	New	Sensor	07282016- Class 2.SSF
SU 3	0.13	36,690	396188.47	4566650.16	1292.307	1.20	0.60	Uncorrected	Pro 6H	7/28/2016 0:00	08:02:08am	New	Sensor	07282016- Class 2.SSF
SU 3	0.13	36,682	396189.24	4566651.17	1292.361	1.20	0.60	Uncorrected	Pro 6H	7/28/2016 0:00	08:00:53am	New	Sensor	07282016- Class 2.SSF
SU 3	0.13	36,682	396186.68	4566650.14	1292.566	1.20	0.70	Uncorrected	Pro 6H	7/28/2016 0:00	08:03:11am	New	Sensor	07282016- Class 2.SSF
SU 3	0.13	36,678	396187.95	4566652.18	1292.329	1.20	0.60	Uncorrected	Pro 6H	7/28/2016 0:00	07:59:45am	New	Sensor	07282016- Class 2.SSF
SU 3	0.12	36,675	396192.58	4566649.76	1292.181	1.20	0.60	Uncorrected	Pro 6H	7/28/2016 0:00	08:01:45am	New	Sensor	07282016- Class 2.SSF

SU	Z-Score	CPM	Easting	Northing	MSL	PDOP	HDOP	CorrType	RcvrType	GPS_Date	GPS_Time	Update	FeatName	Datafile
SU 3	0.12	36,674	396188.69	4566645.19	1292.04	1.30	0.70	Uncorrected	Pro 6H	7/28/2016 0:00	08:12:37am	New	Sensor	07282016- Class 2.SSF
SU 3	0.12	36,670	396186.9	4566638.75	1292.209	1.30	0.70	Uncorrected	Pro 6H	7/28/2016 0:00	08:07:58am	New	Sensor	07282016- Class 2.SSF
SU 3	0.12	36,669	396186.66	4566639.32	1292.151	1.30	0.70	Uncorrected	Pro 6H	7/28/2016 0:00	08:07:37am	New	Sensor	07282016- Class 2.SSF
SU 3	0.12	36,667	396190.61	4566650.02	1292.212	1.20	0.60	Uncorrected	Pro 6H	7/28/2016 0:00	08:01:55am	New	Sensor	07282016- Class 2.SSF
SU 3	0.12	36,667	396189.94	4566649.32	1292.271	1.30	0.70	Uncorrected	Pro 6H	7/28/2016 0:00	08:03:30am	New	Sensor	07282016- Class 2.SSF
SU 3	0.12	36,665	396194.1	4566657.25	1293.381	1.10	0.60	Uncorrected	Pro 6H	7/28/2016 0:00	07:36:19am	New	Sensor	07282016- Class 2.SSF
SU 3	0.12	36,663	396195.19	4566654.7	1292.566	1.10	0.60	Uncorrected	Pro 6H	7/28/2016 0:00	07:43:33am	New	Sensor	07282016- Class 2.SSF
SU 3	0.12	36,662	396195.06	4566654.19	1292.513	1.10	0.60	Uncorrected	Pro 6H	7/28/2016 0:00	07:45:11am	New	Sensor	07282016- Class 2.SSF
SU 3	0.12	36,657	396188.56	4566654.37	1292.863	1.10	0.60	Uncorrected	Pro 6H	7/28/2016 0:00	07:45:48am	New	Sensor	07282016- Class 2.SSF
SU 3	0.12	36,656	396186.76	4566656.83	1293.704	1.10	0.60	Uncorrected	Pro 6H	7/28/2016 0:00	07:38:15am	New	Sensor	07282016- Class 2.SSF
SU 3	0.12	36,656	396189.52	4566644.93	1291.714	1.50	0.80	Uncorrected	Pro 6H	7/28/2016 0:00	08:16:06am	New	Sensor	07282016- Class 2.SSF
SU 3	0.12	36,656	396189.78	4566647.35	1291.527	1.50	0.80	Uncorrected	Pro 6H	7/28/2016 0:00	08:19:48am	New	Sensor	07282016- Class 2.SSF
SU 3	0.12	36,655	396188.48	4566647.43	1291.844	1.50	0.80	Uncorrected	Pro 6H	7/28/2016 0:00	08:14:21am	New	Sensor	07282016- Class 2.SSF
SU 3	0.11	36,650	396189.25	4566653.54	1293.255	1.10	0.60	Uncorrected	Pro 6H	7/28/2016 0:00	07:53:29am	New	Sensor	07282016- Class 2.SSF
SU 3	0.11	36,649	396190.7	4566649.04	1291.574	1.50	0.80	Uncorrected	Pro 6H	7/28/2016 0:00	08:17:54am	New	Sensor	07282016- Class 2.SSF
SU 3	0.11	36,640	396193.69	4566652.66	1292.944	1.10	0.60	Uncorrected	Pro 6H	7/28/2016 0:00	07:53:55am	New	Sensor	07282016- Class 2.SSF
SU 3	0.11	36,636	396186.55	4566651.29	1292.429	1.20	0.60	Uncorrected	Pro 6H	7/28/2016 0:00	08:00:59am	New	Sensor	07282016- Class 2.SSF
SU 3	0.11	36,634	396187.34	4566650.21	1292.415	1.20	0.60	Uncorrected	Pro 6H	7/28/2016 0:00	08:02:05am	New	Sensor	07282016- Class 2.SSF
SU 3	0.11	36,633	396191.4	4566650.96	1292.137	1.20	0.60	Uncorrected	Pro 6H	7/28/2016 0:00	08:00:35am	New	Sensor	07282016- Class 2.SSF
SU 3	0.1	36,628	396188.67	4566650.14	1292.328	1.20	0.60	Uncorrected	Pro 6H	7/28/2016 0:00	08:02:10am	New	Sensor	07282016- Class 2.SSF
SU 3	0.1	36,626	396193.1	4566653.54	1293.28	1.30	0.70	Uncorrected	Pro 6H	7/28/2016 0:00	07:51:51am	New	Sensor	07282016- Class 2.SSF
SU 3	0.1	36,623	396194.57	4566657.41	1293.591	1.10	0.60	Uncorrected	Pro 6H	7/28/2016 0:00	07:35:35am	New	Sensor	07282016- Class 2.SSF
SU 3	0.1	36,623	396187.33	4566647.08	1292.188	1.30	0.70	Uncorrected	Pro 6H	7/28/2016 0:00	08:08:31am	New	Sensor	07282016- Class 2.SSF
SU 3	0.1	36,621	396193.62	4566658.75	1294.075	1.60	0.90	Uncorrected	Pro 6H	7/28/2016 0:00	07:50:30am	New	Sensor	07282016- Class 2.SSF
SU 3	0.1	36,621	396186.91	4566645.71	1292.136	1.30	0.70	Uncorrected	Pro 6H	7/28/2016 0:00	08:07:23am	New	Sensor	07282016- Class 2.SSF
SU 3	0.1	36,619	396192.97	4566655.99	1292.749	1.10	0.60	Uncorrected	Pro 6H	7/28/2016 0:00	07:41:02am	New	Sensor	07282016- Class 2.SSF
SU 3	0.1	36,619	396191.95	4566653.88	1293.559	3.70	2.40	Uncorrected	Pro 6H	7/28/2016 0:00	07:54:17am	New	Sensor	07282016- Class 2.SSF
SU 3	0.1	36,618	396193.1	4566656.99	1293.441	1.10	0.60	Uncorrected	Pro 6H	7/28/2016 0:00	07:37:34am	New	Sensor	07282016- Class 2.SSF
SU 3	0.1	36,618	396189.22	4566646.22	1291.513	1.50	0.80	Uncorrected	Pro 6H	7/28/2016 0:00	08:19:50am	New	Sensor	07282016- Class 2.SSF
SU 3	0.1	36,616	396187.85	4566642.96	1291.979	1.30	0.70	Uncorrected	Pro 6H	7/28/2016 0:00	08:10:17am	New	Sensor	07282016- Class 2.SSF
SU 3	0.1	36,615	396192.95	4566651.95	1292.096	1.20	0.60	Uncorrected	Pro 6H	7/28/2016 0:00	07:58:57am	New	Sensor	07282016- Class 2.SSF
SU 3	0.1	36,614	396190.88	4566654.5	1292.861	1.10	0.60	Uncorrected	Pro 6H	7/28/2016 0:00	07:44:42am	New	Sensor	07282016- Class 2.SSF
SU 3	0.1	36,613	396190.91	4566653.65	1293.438	1.30	0.70	Uncorrected	Pro 6H	7/28/2016 0:00	07:51:47am	New	Sensor	07282016- Class 2.SSF
SU 3	0.09	36,611	396187.14	4566658.34	1293.697	1.10	0.60	Uncorrected	Pro 6H	7/28/2016 0:00	07:36:07am	New	Sensor	07282016- Class 2.SSF
SU 3	0.09	36,609	396194.07	4566653.52	1293.216	1.10	0.60	Uncorrected	Pro 6H	7/28/2016 0:00	07:51:53am	New	Sensor	07282016- Class 2.SSF
SU 3	0.09	36,607	396193.06	4566657.9	1293.607	1.10	0.60	Uncorrected	Pro 6H	7/28/2016 0:00	07:35:52am	New	Sensor	07282016- Class 2.SSF
SU 3	0.09	36,607	396188.24	4566652.82	1292.388	1.20	0.60	Uncorrected	Pro 6H	7/28/2016 0:00	07:57:24am	New	Sensor	07282016- Class 2.SSF
SU 3	0.09	36,607	396190.53	4566647.39	1291.603	1.50	0.80	Uncorrected	Pro 6H	7/28/2016 0:00	08:17:10am	New	Sensor	07282016- Class 2.SSF
SU 3	0.09	36,605	396187.58	4566653.58	1293.314	1.10	0.60	Uncorrected	Pro 6H	7/28/2016 0:00	07:52:24am	New	Sensor	07282016- Class 2.SSF
SU 3	0.09	36,605	396188.13	4566645.36	1292.044	1.30	0.70	Uncorrected	Pro 6H	7/28/2016 0:00	08:10:43am	New	Sensor	07282016- Class 2.SSF
SU 3	0.09	36,599	396196.68	4566657.53	1293.375	1.10	0.60	Uncorrected	Pro 6H	7/28/2016 0:00	07:35:47am	New	Sensor	07282016- Class 2.SSF
SU 3	0.09	36,597	396189.39	4566652.3	1292.338	1.20	0.60	Uncorrected	Pro 6H	7/28/2016 0:00	07:59:04am	New	Sensor	07282016- Class 2.SSF
SU 3	0.09	36,594	396188.34	4566659.5	1296.222	3.70	2.40	Uncorrected	Pro 6H	7/28/2016 0:00	07:56:00am	New	Sensor	07282016- Class 2.SSF
SU 3	0.09	36,593	396193.65	4566654.47	1292.656	1.10	0.60	Uncorrected	Pro 6H	7/28/2016 0:00	07:43:43am	New	Sensor	07282016- Class 2.SSF
SU 3	0.08	36,588	396190.3	4566653.09	1292.406	1.20	0.60	Uncorrected	Pro 6H	7/28/2016 0:00	07:56:53am	New	Sensor	07282016- Class 2.SSF
SU 3	0.08	36,588	396193.07	4566651.98	1292.073	1.20	0.60	Uncorrected	Pro 6H	7/28/2016 0:00	07:58:18am	New	Sensor	07282016- Class 2.SSF
SU 3	0.08	36,587	396188.72	4566643.09	1291.705	1.50	0.80	Uncorrected	Pro 6H	7/28/2016 0:00	08:14:40am	New	Sensor	07282016- Class 2.SSF
SU 3	0.08	36,586	396191.08	4566648.2	1291.536	1.50	0.80	Uncorrected	Pro 6H	7/28/2016 0:00	08:18:00am	New	Sensor	07282016- Class 2.SSF
SU 3	0.08	36,584	396187.11	4566639.62	1292.094	1.30	0.70	Uncorrected	Pro 6H	7/28/2016 0:00	08:09:48am	New	Sensor	07282016- Class 2.SSF
SU 3	0.08	36,583	396192.6	4566653.59	1293.336	1.30	0.70	Uncorrected	Pro 6H	7/28/2016 0:00	07:51:50am	New	Sensor	07282016- Class 2.SSF
SU 3	0.08	36,577	396190.76	4566657.34	1293.603	1.10	0.60	Uncorrected	Pro 6H	7/28/2016 0:00	07:36:48am	New	Sensor	07282016- Class 2.SSF
SU 3	0.08	36,576	396188.68	4566653.09	1292.178	1.40	0.80	Uncorrected	Pro 6H	7/28/2016 0:00	07:56:10am	New	Sensor	07282016- Class 2.SSF

SU	Z-Score	CPM	Easting	Northing	MSL	PDOP	HDOP	CorrType	RcvrType	GPS_Date	GPS_Time	Update	FeatName	Datafile
SU 3	0.08	36,574	396187.03	4566646.18	1292.187	1.30	0.70	Uncorrected	Pro 6H	7/28/2016 0:00	08:07:21am	New	Sensor	07282016- Class 2.SSF
SU 3	0.08	36,573	396193.89	4566657.31	1293.583	1.10	0.60	Uncorrected	Pro 6H	7/28/2016 0:00	07:35:34am	New	Sensor	07282016- Class 2.SSF
SU 3	0.08	36,573	396194.08	4566654.42	1292.629	1.10	0.60	Uncorrected	Pro 6H	7/28/2016 0:00	07:43:42am	New	Sensor	07282016- Class 2.SSF
SU 3	0.08	36,571	396187.65	4566655.52	1293.029	1.10	0.60	Uncorrected	Pro 6H	7/28/2016 0:00	07:43:14am	New	Sensor	07282016- Class 2.SSF
SU 3	0.08	36,570	396192	4566657.53	1293.747	1.10	0.60	Uncorrected	Pro 6H	7/28/2016 0:00	07:35:31am	New	Sensor	07282016- Class 2.SSF
SU 3	0.08	36,568	396193.94	4566654.96	1292.711	1.10	0.60	Uncorrected	Pro 6H	7/28/2016 0:00	07:42:48am	New	Sensor	07282016- Class 2.SSF
SU 3	0.07	36,567	396186.95	4566646.87	1292.24	1.30	0.70	Uncorrected	Pro 6H	7/28/2016 0:00	08:08:17am	New	Sensor	07282016- Class 2.SSF
SU 3	0.07	36,558	396188.85	4566650.65	1292.371	1.20	0.60	Uncorrected	Pro 6H	7/28/2016 0:00	08:01:38am	New	Sensor	07282016- Class 2.SSF
SU 3	0.07	36,556	396191.87	4566654.65	1292.728	1.10	0.60	Uncorrected	Pro 6H	7/28/2016 0:00	07:43:47am	New	Sensor	07282016- Class 2.SSF
SU 3	0.07	36,556	396188.91	4566654.93	1293.096	1.10	0.60	Uncorrected	Pro 6H	7/28/2016 0:00	07:44:13am	New	Sensor	07282016- Class 2.SSF
SU 3	0.07	36,555	396187.66	4566654.33	1292.901	1.10	0.60	Uncorrected	Pro 6H	7/28/2016 0:00	07:45:46am	New	Sensor	07282016- Class 2.SSF
SU 3	0.07	36,553	396186.79	4566652.93	1292.411	1.20	0.60	Uncorrected	Pro 6H	7/28/2016 0:00	07:57:58am	New	Sensor	07282016- Class 2.SSF
SU 3	0.07	36,553	396190.85	4566648.72	1291.61	1.50	0.80	Uncorrected	Pro 6H	7/28/2016 0:00	08:17:18am	New	Sensor	07282016- Class 2.SSF
SU 3	0.07	36,552	396195.63	4566656.69	1292.748	1.10	0.60	Uncorrected	Pro 6H	7/28/2016 0:00	07:39:02am	New	Sensor	07282016- Class 2.SSF
SU 3	0.07	36,551	396192.13	4566657.24	1293.495	1.10	0.60	Uncorrected	Pro 6H	7/28/2016 0:00	07:36:15am	New	Sensor	07282016- Class 2.SSF
SU 3	0.07	36,551	396189.91	4566653.09	1292.452	1.20	0.60	Uncorrected	Pro 6H	7/28/2016 0:00	07:56:52am	New	Sensor	07282016- Class 2.SSF
SU 3	0.07	36,548	396186.42	4566657.7	1293.76	1.10	0.60	Uncorrected	Pro 6H	7/28/2016 0:00	07:34:15am	New	Sensor	07282016- Class 2.SSF
SU 3	0.07	36,546	396188.61	4566647.96	1292.056	1.30	0.70	Uncorrected	Pro 6H	7/28/2016 0:00	08:13:24am	New	Sensor	07282016- Class 2.SSF
SU 3	0.06	36,545	396188.85	4566650.01	1292.105	1.30	0.70	Uncorrected	Pro 6H	7/28/2016 0:00	08:13:28am	New	Sensor	07282016- Class 2.SSF
SU 3	0.06	36,544	396186.5	4566657.49	1293.766	1.10	0.60	Uncorrected	Pro 6H	7/28/2016 0:00	07:34:18am	New	Sensor	07282016- Class 2.SSF
SU 3	0.06	36,544	396186.96	4566653.43	1293.301	1.10	0.60	Uncorrected	Pro 6H	7/28/2016 0:00	07:53:35am	New	Sensor	07282016- Class 2.SSF
SU 3	0.06	36,544	396190.2	4566650.66	1292.282	1.20	0.60	Uncorrected	Pro 6H	7/28/2016 0:00	08:01:08am	New	Sensor	07282016- Class 2.SSF
SU 3	0.06	36,542	396187.27	4566654.38	1292.932	1.10	0.60	Uncorrected	Pro 6H	7/28/2016 0:00	07:45:45am	New	Sensor	07282016- Class 2.SSF
SU 3	0.06	36,541	396186.62	4566652.22	1292.466	1.20	0.60	Uncorrected	Pro 6H	7/28/2016 0:00	07:59:14am	New	Sensor	07282016- Class 2.SSF
SU 3	0.06	36,540	396189.33	4566651.69	1293.361	1.10	0.60	Uncorrected	Pro 6H	7/28/2016 0:00	07:33:59am	New	Sensor	07282016- Class 2.SSF
SU 3	0.06	36,536	396197.15	4566657.23	1293.254	1.10	0.60	Uncorrected	Pro 6H	7/28/2016 0:00	07:36:36am	New	Sensor	07282016- Class 2.SSF
SU 3	0.06	36,534	396191.69	4566654.28	1293.748	3.70	2.40	Uncorrected	Pro 6H	7/28/2016 0:00	07:54:24am	New	Sensor	07282016- Class 2.SSF
SU 3	0.06	36,534	396187.31	4566647.88	1292.229	1.30	0.70	Uncorrected	Pro 6H	7/28/2016 0:00	08:09:23am	New	Sensor	07282016- Class 2.SSF
SU 3	0.06	36,531	396192.75	4566653.73	1288.676	3.00	2.10	Uncorrected	Pro 6H	7/28/2016 0:00	07:46:23am	New	Sensor	07282016- Class 2.SSF
SU 3	0.06	36,530	396189.1	4566652.19	1292.286	1.20	0.60	Uncorrected	Pro 6H	7/28/2016 0:00	07:59:43am	New	Sensor	07282016- Class 2.SSF
SU 3	0.06	36,528	396189.05	4566655.58	1292.911	1.10	0.60	Uncorrected	Pro 6H	7/28/2016 0:00	07:42:19am	New	Sensor	07282016- Class 2.SSF
SU 3	0.05	36,523	396194.45	4566653.93	1292.518	1.10	0.60	Uncorrected	Pro 6H	7/28/2016 0:00	07:45:26am	New	Sensor	07282016- Class 2.SSF
SU 3	0.05	36,522	396189.1	4566653.6	1293.318	1.10	0.60	Uncorrected	Pro 6H	7/28/2016 0:00	07:52:15am	New	Sensor	07282016- Class 2.SSF
SU 3	0.05	36,520	396186.46	4566657.43	1293.729	1.10	0.60	Uncorrected	Pro 6H	7/28/2016 0:00	07:37:19am	New	Sensor	07282016- Class 2.SSF
SU 3	0.05	36,520	396186.28	4566644.24	1292.445	1.30	0.70	Uncorrected	Pro 6H	7/28/2016 0:00	08:04:31am	New	Sensor	07282016- Class 2.SSF
SU 3	0.05	36,516	396188.53	4566644.49	1292.028	1.30	0.70	Uncorrected	Pro 6H	7/28/2016 0:00	08:12:18am	New	Sensor	07282016- Class 2.SSF
SU 3	0.05	36,514	396187.2	4566654.01	1281.049	3.00	2.10	Uncorrected	Pro 6H	7/28/2016 0:00	07:46:54am	New	Sensor	07282016- Class 2.SSF
SU 3	0.05	36,514	396188.35	4566652.42	1292.365	1.20	0.60	Uncorrected	Pro 6H	7/28/2016 0:00	07:59:09am	New	Sensor	07282016- Class 2.SSF
SU 3	0.05	36,510	396187.65	4566652.88	1292.41	1.20	0.60	Uncorrected	Pro 6H	7/28/2016 0:00	07:57:23am	New	Sensor	07282016- Class 2.SSF
SU 3	0.05	36,505	396186.75	4566657.52	1294.237	1.10	0.60	Uncorrected	Pro 6H	7/28/2016 0:00	07:34:41am	New	Sensor	07282016- Class 2.SSF
SU 3	0.04	36,499	396189.72	4566644.3	1291.625	1.50	0.80	Uncorrected	Pro 6H	7/28/2016 0:00	08:16:28am	New	Sensor	07282016- Class 2.SSF
SU 3	0.04	36,498	396188.18	4566653.79	1293.285	1.10	0.60	Uncorrected	Pro 6H	7/28/2016 0:00	07:53:31am	New	Sensor	07282016- Class 2.SSF
SU 3	0.04	36,492	396190.88	4566649.69	1291.582	1.50	0.80	Uncorrected	Pro 6H	7/28/2016 0:00	08:17:55am	New	Sensor	07282016- Class 2.SSF
SU 3	0.04	36,488	396186.6	4566653.81	1293.647	1.30	0.70	Uncorrected	Pro 6H	7/28/2016 0:00	07:51:38am	New	Sensor	07282016- Class 2.SSF
SU 3	0.04	36,488	396191.52	4566650.68	1292.295	1.20	0.60	Uncorrected	Pro 6H	7/28/2016 0:00	08:00:48am	New	Sensor	07282016- Class 2.SSF
SU 3	0.04	36,483	396191.53	4566653.44	1293.18	1.10	0.60	Uncorrected	Pro 6H	7/28/2016 0:00	07:52:10am	New	Sensor	07282016- Class 2.SSF
SU 3	0.04	36,483	396188.45	4566642.33	1291.874	1.30	0.70	Uncorrected	Pro 6H	7/28/2016 0:00	08:12:42am	New	Sensor	07282016- Class 2.SSF
SU 3	0.04	36,482	396187.13	4566652.93	1292.424	1.20	0.60	Uncorrected	Pro 6H	7/28/2016 0:00	07:57:22am	New	Sensor	07282016- Class 2.SSF
SU 3	0.03	36,475	396191.2	4566656.91	1293.494	1.10	0.60	Uncorrected	Pro 6H	7/28/2016 0:00	07:38:07am	New	Sensor	07282016- Class 2.SSF
SU 3	0.03	36,475	396188.45	4566646.31	1292.061	1.30	0.70	Uncorrected	Pro 6H	7/28/2016 0:00	08:12:21am	New	Sensor	07282016- Class 2.SSF
SU 3	0.03	36,474	396188.47	4566655.5	1292.972	1.10	0.60	Uncorrected	Pro 6H	7/28/2016 0:00	07:43:04am	New	Sensor	07282016- Class 2.SSF
SU 3	0.03	36,474	396187.1	4566650.22	1292.265	1.30	0.70	Uncorrected	Pro 6H	7/28/2016 0:00	08:07:09am	New	Sensor	07282016- Class 2.SSF

SU	Z-Score	CPM	Easting	Northing	MSL	PDOP	HDOP	CorrType	RcvrType	GPS_Date	GPS_Time	Update	FeatName	Datafile
SU 3	0.03	36,472	396186.75	4566640.93	1292.096	1.30	0.70	Uncorrected	Pro 6H	7/28/2016 0:00	08:07:34am	New	Sensor	07282016- Class 2.SSF
SU 3	0.03	36,468	396194.66	4566653.81	1293.466	1.30	0.70	Uncorrected	Pro 6H	7/28/2016 0:00	07:51:12am	New	Sensor	07282016- Class 2.SSF
SU 3	0.03	36,468	396186.46	4566639.9	1292.29	1.30	0.70	Uncorrected	Pro 6H	7/28/2016 0:00	08:05:02am	New	Sensor	07282016- Class 2.SSF
SU 3	0.03	36,468	396188.64	4566646.38	1292.047	1.30	0.70	Uncorrected	Pro 6H	7/28/2016 0:00	08:12:35am	New	Sensor	07282016- Class 2.SSF
SU 3	0.03	36,467	396192.4	4566652.05	1292.145	1.20	0.60	Uncorrected	Pro 6H	7/28/2016 0:00	07:57:45am	New	Sensor	07282016- Class 2.SSF
SU 3	0.03	36,467	396186.66	4566649.1	1292.488	1.30	0.70	Uncorrected	Pro 6H	7/28/2016 0:00	08:04:39am	New	Sensor	07282016- Class 2.SSF
SU 3	0.03	36,466	396189.32	4566650.27	1292.117	1.30	0.70	Uncorrected	Pro 6H	7/28/2016 0:00	08:13:29am	New	Sensor	07282016- Class 2.SSF
SU 3	0.03	36,460	396186.57	4566652.79	1292.427	1.20	0.60	Uncorrected	Pro 6H	7/28/2016 0:00	07:58:31am	New	Sensor	07282016- Class 2.SSF
SU 3	0.02	36,457	396191.39	4566652.32	1292.218	1.20	0.60	Uncorrected	Pro 6H	7/28/2016 0:00	07:58:21am	New	Sensor	07282016- Class 2.SSF
SU 3	0.02	36,456	396193.81	4566657.95	1293.651	1.60	0.90	Uncorrected	Pro 6H	7/28/2016 0:00	07:50:33am	New	Sensor	07282016- Class 2.SSF
SU 3	0.02	36,455	396189.72	4566654.01	1293.964	1.30	0.70	Uncorrected	Pro 6H	7/28/2016 0:00	07:51:04am	New	Sensor	07282016- Class 2.SSF
SU 3	0.02	36,454	396186.58	4566652.15	1292.38	1.20	0.60	Uncorrected	Pro 6H	7/28/2016 0:00	07:59:47am	New	Sensor	07282016- Class 2.SSF
SU 3	0.02	36,448	396188.59	4566656.56	1293.084	1.10	0.60	Uncorrected	Pro 6H	7/28/2016 0:00	07:39:19am	New	Sensor	07282016- Class 2.SSF
SU 3	0.02	36,447	396188.9	4566655.66	1292.895	1.10	0.60	Uncorrected	Pro 6H	7/28/2016 0:00	07:42:15am	New	Sensor	07282016- Class 2.SSF
SU 3	0.02	36,442	396193.39	4566655	1292.683	1.10	0.60	Uncorrected	Pro 6H	7/28/2016 0:00	07:42:49am	New	Sensor	07282016- Class 2.SSF
SU 3	0.02	36,440	396188.11	4566651.31	1292.395	1.20	0.60	Uncorrected	Pro 6H	7/28/2016 0:00	08:00:55am	New	Sensor	07282016- Class 2.SSF
SU 3	0.02	36,440	396187.22	4566649.8	1292.483	1.30	0.70	Uncorrected	Pro 6H	7/28/2016 0:00	08:03:35am	New	Sensor	07282016- Class 2.SSF
SU 3	0.01	36,437	396188.8	4566655.48	1292.94	1.10	0.60	Uncorrected	Pro 6H	7/28/2016 0:00	07:43:03am	New	Sensor	07282016- Class 2.SSF
SU 3	0.01	36,437	396175.24	4566654.63	1264.602	3.00	2.10	Uncorrected	Pro 6H	7/28/2016 0:00	07:48:01am	New	Sensor	07282016- Class 2.SSF
SU 3	0.01	36,436	396191.98	4566653.83	1293.534	3.70	2.40	Uncorrected	Pro 6H	7/28/2016 0:00	07:54:16am	New	Sensor	07282016- Class 2.SSF
SU 3	0.01	36,434	396188.86	4566656.57	1293.527	1.10	0.60	Uncorrected	Pro 6H	7/28/2016 0:00	07:38:21am	New	Sensor	07282016- Class 2.SSF
SU 3	0.01	36,434	396188.18	4566647.53	1292.103	1.30	0.70	Uncorrected	Pro 6H	7/28/2016 0:00	08:11:37am	New	Sensor	07282016- Class 2.SSF
SU 3	0.01	36,432	396188.7	4566653.59	1293.258	1.10	0.60	Uncorrected	Pro 6H	7/28/2016 0:00	07:53:30am	New	Sensor	07282016- Class 2.SSF
SU 3	0.01	36,429	396191.38	4566653.86	1293.79	1.30	0.70	Uncorrected	Pro 6H	7/28/2016 0:00	07:51:07am	New	Sensor	07282016- Class 2.SSF
SU 3	0.01	36,429	396186.36	4566641.67	1292.321	1.30	0.70	Uncorrected	Pro 6H	7/28/2016 0:00	08:04:59am	New	Sensor	07282016- Class 2.SSF
SU 3	0.01	36,428	396186.02	4566638.82	1292.377	1.30	0.70	Uncorrected	Pro 6H	7/28/2016 0:00	08:04:00am	New	Sensor	07282016- Class 2.SSF
SU 3	0.01	36,428	396189.45	4566646.68	1291.689	1.50	0.80	Uncorrected	Pro 6H	7/28/2016 0:00	08:15:14am	New	Sensor	07282016- Class 2.SSF
SU 3	0.01	36,427	396187.22	4566649.55	1292.22	1.30	0.70	Uncorrected	Pro 6H	7/28/2016 0:00	08:07:11am	New	Sensor	07282016- Class 2.SSF
SU 3	0.01	36,427	396187.66	4566642.63	1291.995	1.30	0.70	Uncorrected	Pro 6H	7/28/2016 0:00	08:10:16am	New	Sensor	07282016- Class 2.SSF
SU 3	0.01	36,420	396191.07	4566653.43	1293.196	1.10	0.60	Uncorrected	Pro 6H	7/28/2016 0:00	07:52:11am	New	Sensor	07282016- Class 2.SSF
SU 3	0.01	36,418	396176.3	4566654.58	1266.069	3.00	2.10	Uncorrected	Pro 6H	7/28/2016 0:00	07:47:55am	New	Sensor	07282016- Class 2.SSF
SU 3	0	36,415	396186.53	4566643.84	1292.339	1.30	0.70	Uncorrected	Pro 6H	7/28/2016 0:00	08:04:55am	New	Sensor	07282016- Class 2.SSF
SU 3	0	36,414	396190.44	4566657.18	1293.566	1.10	0.60	Uncorrected	Pro 6H	7/28/2016 0:00	07:36:49am	New	Sensor	07282016- Class 2.SSF
SU 3	0	36,410	396190.21	4566653.16	1293.114	1.10	0.60	Uncorrected	Pro 6H	7/28/2016 0:00	07:53:41am	New	Sensor	07282016- Class 2.SSF
SU 3	0	36,408	396194.17	4566654.93	1292.635	1.10	0.60	Uncorrected	Pro 6H	7/28/2016 0:00	07:43:31am	New	Sensor	07282016- Class 2.SSF
SU 3	0	36,408	396188.24	4566652.62	1292.336	1.20	0.60	Uncorrected	Pro 6H	7/28/2016 0:00	07:58:01am	New	Sensor	07282016- Class 2.SSF
SU 3	0	36,407	396186.97	4566639.21	1292.206	1.30	0.70	Uncorrected	Pro 6H	7/28/2016 0:00	08:07:59am	New	Sensor	07282016- Class 2.SSF
SU 3	0	36,403	396186.61	4566657.33	1294.127	1.10	0.60	Uncorrected	Pro 6H	7/28/2016 0:00	07:35:09am	New	Sensor	07282016- Class 2.SSF
SU 3	0	36,400	396190.09	4566649.46	1291.722	1.50	0.80	Uncorrected	Pro 6H	7/28/2016 0:00	08:15:23am	New	Sensor	07282016- Class 2.SSF
SU 3	0	36,399	396194.21	4566652.54	1292.922	1.10	0.60	Uncorrected	Pro 6H	7/28/2016 0:00	07:53:54am	New	Sensor	07282016- Class 2.SSF
SU 3	0	36,398	396188.84	4566650.46	1292.372	1.20	0.60	Uncorrected	Pro 6H	7/28/2016 0:00	08:01:58am	New	Sensor	07282016- Class 2.SSF
SU 3	-0.01	36,392	396194.6	4566653.41	1293.198	1.10	0.60	Uncorrected	Pro 6H	7/28/2016 0:00	07:51:54am	New	Sensor	07282016- Class 2.SSF
SU 3	-0.01	36,391	396193.77	4566658.03	1293.602	1.10	0.60	Uncorrected	Pro 6H	7/28/2016 0:00	07:35:51am	New	Sensor	07282016- Class 2.SSF
SU 3	-0.01	36,391	396191.73	4566649.28	1292.332	1.20	0.70	Uncorrected	Pro 6H	7/28/2016 0:00	08:02:53am	New	Sensor	07282016- Class 2.SSF
SU 3	-0.01	36,390	396188.89	4566655.4	1292.869	1.10	0.60	Uncorrected	Pro 6H	7/28/2016 0:00	07:43:18am	New	Sensor	07282016- Class 2.SSF
SU 3	-0.01	36,388	396186.68	4566640.39	1292.108	1.30	0.70	Uncorrected	Pro 6H	7/28/2016 0:00	08:07:35am	New	Sensor	07282016- Class 2.SSF
SU 3	-0.01	36,382	396186.6	4566657.6	1293.811	1.10	0.60	Uncorrected	Pro 6H	7/28/2016 0:00	07:34:13am	New	Sensor	07282016- Class 2.SSF
SU 3	-0.01	36,382	396186.95	4566655.94	1293.008	1.10	0.60	Uncorrected	Pro 6H	7/28/2016 0:00	07:42:06am	New	Sensor	07282016- Class 2.SSF
SU 3	-0.01	36,382	396186.72	4566641.42	1292.118	1.30	0.70	Uncorrected	Pro 6H	7/28/2016 0:00	08:06:51am	New	Sensor	07282016- Class 2.SSF
SU 3	-0.01	36,382	396188.6	4566643.7	1292.003	1.30	0.70	Uncorrected	Pro 6H	7/28/2016 0:00	08:13:17am	New	Sensor	07282016- Class 2.SSF
SU 3	-0.01	36,380	396187.92	4566653.68	1293.547	1.30	0.70	Uncorrected	Pro 6H	7/28/2016 0:00	07:51:41am	New	Sensor	07282016- Class 2.SSF
SU 3	-0.01	36,378	396191.44	4566653.07	1293.205	1.10	0.60	Uncorrected	Pro 6H	7/28/2016 0:00	07:52:48am	New	Sensor	07282016- Class 2.SSF

SU	Z-Score	CPM	Easting	Northing	MSL	PDOP	HDOP	CorrType	RcvrType	GPS_Date	GPS_Time	Update	FeatName	Datafile
SU 3	-0.01	36,378	396190.01	4566650.03	1292.284	1.20	0.60	Uncorrected	Pro 6H	7/28/2016 0:00	08:02:36am	New	Sensor	07282016- Class 2.SSF
SU 3	-0.01	36,378	396188.22	4566648.91	1292.048	1.30	0.70	Uncorrected	Pro 6H	7/28/2016 0:00	08:10:37am	New	Sensor	07282016- Class 2.SSF
SU 3	-0.01	36,377	396191.97	4566651.88	1292.166	1.20	0.60	Uncorrected	Pro 6H	7/28/2016 0:00	07:59:37am	New	Sensor	07282016- Class 2.SSF
SU 3	-0.01	36,376	396189.98	4566650.18	1292.259	1.20	0.60	Uncorrected	Pro 6H	7/28/2016 0:00	08:01:56am	New	Sensor	07282016- Class 2.SSF
SU 3	-0.01	36,373	396193.31	4566657.54	1293.658	1.10	0.60	Uncorrected	Pro 6H	7/28/2016 0:00	07:35:33am	New	Sensor	07282016- Class 2.SSF
SU 3	-0.01	36,373	396190.92	4566651.04	1292.142	1.20	0.60	Uncorrected	Pro 6H	7/28/2016 0:00	08:00:34am	New	Sensor	07282016- Class 2.SSF
SU 3	-0.02	36,371	396191.35	4566655.21	1292.817	1.10	0.60	Uncorrected	Pro 6H	7/28/2016 0:00	07:42:55am	New	Sensor	07282016- Class 2.SSF
SU 3	-0.02	36,367	396190.84	4566646.68	1291.555	1.50	0.80	Uncorrected	Pro 6H	7/28/2016 0:00	08:18:03am	New	Sensor	07282016- Class 2.SSF
SU 3	-0.02	36,362	396186.68	4566650.41	1292.501	1.20	0.60	Uncorrected	Pro 6H	7/28/2016 0:00	08:02:43am	New	Sensor	07282016- Class 2.SSF
SU 3	-0.02	36,356	396187.16	4566655.95	1293.07	1.10	0.60	Uncorrected	Pro 6H	7/28/2016 0:00	07:41:14am	New	Sensor	07282016- Class 2.SSF
SU 3	-0.02	36,356	396192.64	4566652.8	1293.054	3.70	2.40	Uncorrected	Pro 6H	7/28/2016 0:00	07:53:58am	New	Sensor	07282016- Class 2.SSF
SU 3	-0.03	36,349	396195.38	4566656.97	1293.266	1.10	0.60	Uncorrected	Pro 6H	7/28/2016 0:00	07:36:21am	New	Sensor	07282016- Class 2.SSF
SU 3	-0.03	36,348	396189.1	4566653.4	1292.061	1.40	0.80	Uncorrected	Pro 6H	7/28/2016 0:00	07:56:08am	New	Sensor	07282016- Class 2.SSF
SU 3	-0.03	36,348	396191.3	4566649.63	1292.214	1.20	0.60	Uncorrected	Pro 6H	7/28/2016 0:00	08:02:32am	New	Sensor	07282016- Class 2.SSF
SU 3	-0.03	36,341	396190.78	4566652.55	1292.178	1.20	0.60	Uncorrected	Pro 6H	7/28/2016 0:00	07:58:05am	New	Sensor	07282016- Class 2.SSF
SU 3	-0.03	36,337	396193.55	4566658.88	1294.081	1.60	0.90	Uncorrected	Pro 6H	7/28/2016 0:00	07:50:28am	New	Sensor	07282016- Class 2.SSF
SU 3	-0.03	36,335	396189.03	4566648.75	1292.072	1.30	0.70	Uncorrected	Pro 6H	7/28/2016 0:00	08:13:32am	New	Sensor	07282016- Class 2.SSF
SU 3	-0.03	36,332	396191.43	4566657.25	1293.735	1.40	0.70	Uncorrected	Pro 6H	7/28/2016 0:00	07:37:31am	New	Sensor	07282016- Class 2.SSF
SU 3	-0.03	36,332	396193.45	4566658.97	1294.15	1.60	0.90	Uncorrected	Pro 6H	7/28/2016 0:00	07:50:25am	New	Sensor	07282016- Class 2.SSF
SU 3	-0.03	36,332	396189.16	4566643.79	1291.66	1.50	0.80	Uncorrected	Pro 6H	7/28/2016 0:00	08:15:32am	New	Sensor	07282016- Class 2.SSF
SU 3	-0.04	36,328	396186.47	4566657.27	1294.127	1.10	0.60	Uncorrected	Pro 6H	7/28/2016 0:00	07:35:03am	New	Sensor	07282016- Class 2.SSF
SU 3	-0.04	36,328	396189.64	4566657.5	1293.843	1.10	0.60	Uncorrected	Pro 6H	7/28/2016 0:00	07:35:27am	New	Sensor	07282016- Class 2.SSF
SU 3	-0.04	36,328	396187.32	4566656.02	1293.003	1.10	0.60	Uncorrected	Pro 6H	7/28/2016 0:00	07:42:05am	New	Sensor	07282016- Class 2.SSF
SU 3	-0.04	36,324	396186.99	4566642.76	1292.248	1.30	0.70	Uncorrected	Pro 6H	7/28/2016 0:00	08:08:08am	New	Sensor	07282016- Class 2.SSF
SU 3	-0.04	36,319	396190.67	4566655.57	1292.772	1.10	0.60	Uncorrected	Pro 6H	7/28/2016 0:00	07:42:22am	New	Sensor	07282016- Class 2.SSF
SU 3	-0.04	36,318	396192.63	4566652.78	1292.994	1.10	0.60	Uncorrected	Pro 6H	7/28/2016 0:00	07:53:45am	New	Sensor	07282016- Class 2.SSF
SU 3	-0.04	36,318	396186.54	4566650.46	1292.475	1.20	0.60	Uncorrected	Pro 6H	7/28/2016 0:00	08:02:03am	New	Sensor	07282016- Class 2.SSF
SU 3	-0.04	36,314	396188.15	4566656.08	1293.124	1.10	0.60	Uncorrected	Pro 6H	7/28/2016 0:00	07:39:29am	New	Sensor	07282016- Class 2.SSF
SU 3	-0.04	36,310	396188.46	4566643.07	1291.936	1.30	0.70	Uncorrected	Pro 6H	7/28/2016 0:00	08:12:15am	New	Sensor	07282016- Class 2.SSF
SU 3	-0.05	36,307	396186.49	4566650.82	1292.48	1.20	0.60	Uncorrected	Pro 6H	7/28/2016 0:00	08:01:33am	New	Sensor	07282016- Class 2.SSF
SU 3	-0.05	36,306	396187.8	4566656.04	1293.108	1.10	0.60	Uncorrected	Pro 6H	7/28/2016 0:00	07:40:27am	New	Sensor	07282016- Class 2.SSF
SU 3	-0.05	36,306	396196.09	4566654.81	1292.58	1.10	0.60	Uncorrected	Pro 6H	7/28/2016 0:00	07:42:32am	New	Sensor	07282016- Class 2.SSF
SU 3	-0.05	36,306	396188.1	4566645.54	1292.079	1.30	0.70	Uncorrected	Pro 6H	7/28/2016 0:00	08:11:40am	New	Sensor	07282016- Class 2.SSF
SU 3	-0.05	36,305	396188.33	4566657.17	1293.616	1.10	0.60	Uncorrected	Pro 6H	7/28/2016 0:00	07:37:25am	New	Sensor	07282016- Class 2.SSF
SU 3	-0.05	36,305	396186.62	4566641.75	1292.152	1.30	0.70	Uncorrected	Pro 6H	7/28/2016 0:00	08:06:52am	New	Sensor	07282016- Class 2.SSF
SU 3	-0.05	36,305	396189.28	4566646.45	1291.673	1.50	0.80	Uncorrected	Pro 6H	7/28/2016 0:00	08:15:28am	New	Sensor	07282016- Class 2.SSF
SU 3	-0.05	36,300	396188.25	4566650.01	1292.088	1.30	0.70	Uncorrected	Pro 6H	7/28/2016 0:00	08:10:35am	New	Sensor	07282016- Class 2.SSF
SU 3	-0.05	36,299	396191.04	4566657.42	1293.547	1.10	0.60	Uncorrected	Pro 6H	7/28/2016 0:00	07:36:13am	New	Sensor	07282016- Class 2.SSF
SU 3	-0.05	36,299	396188.31	4566656.49	1293.58	1.10	0.60	Uncorrected	Pro 6H	7/28/2016 0:00	07:38:20am	New	Sensor	07282016- Class 2.SSF
SU 3	-0.05	36,293	396194.19	4566655.22	1292.591	1.10	0.60	Uncorrected	Pro 6H	7/28/2016 0:00	07:41:51am	New	Sensor	07282016- Class 2.SSF
SU 3	-0.05	36,291	396187.01	4566645.8	1292.197	1.30	0.70	Uncorrected	Pro 6H	7/28/2016 0:00	08:08:14am	New	Sensor	07282016- Class 2.SSF
SU 3	-0.05	36,289	396192.37	4566655.01	1292.755	1.10	0.60	Uncorrected	Pro 6H	7/28/2016 0:00	07:43:27am	New	Sensor	07282016- Class 2.SSF
SU 3	-0.05	36,287	396186.56	4566657.35	1294.108	1.10	0.60	Uncorrected	Pro 6H	7/28/2016 0:00	07:35:11am	New	Sensor	07282016- Class 2.SSF
SU 3	-0.06	36,279	396195.82	4566657.58	1293.434	1.10	0.60	Uncorrected	Pro 6H	7/28/2016 0:00	07:35:37am	New	Sensor	07282016- Class 2.SSF
SU 3	-0.06	36,279	396193.47	4566656.31	1292.789	1.10	0.60	Uncorrected	Pro 6H	7/28/2016 0:00	07:40:03am	New	Sensor	07282016- Class 2.SSF
SU 3	-0.06	36,277	396187.67	4566649.79	1292.198	1.30	0.70	Uncorrected	Pro 6H	7/28/2016 0:00	08:09:29am	New	Sensor	07282016- Class 2.SSF
SU 3	-0.06	36,275	396192.49	4566655.03	1292.746	1.10	0.60	Uncorrected	Pro 6H	7/28/2016 0:00	07:42:51am	New	Sensor	07282016- Class 2.SSF
SU 3	-0.06	36,273	396187.92	4566658.1	1293.659	1.10	0.60	Uncorrected	Pro 6H	7/28/2016 0:00	07:36:01am	New	Sensor	07282016- Class 2.SSF
SU 3	-0.06	36,273	396195.72	4566657.11	1293.293	1.10	0.60	Uncorrected	Pro 6H	7/28/2016 0:00	07:36:38am	New	Sensor	07282016- Class 2.SSF
SU 3	-0.06	36,273	396192.29	4566655.42	1292.681	1.10	0.60	Uncorrected	Pro 6H	7/28/2016 0:00	07:42:25am	New	Sensor	07282016- Class 2.SSF
SU 3	-0.06	36,272	396186.86	4566654.55	1292.945	1.10	0.60	Uncorrected	Pro 6H	7/28/2016 0:00	07:45:41am	New	Sensor	07282016- Class 2.SSF
SU 3	-0.06	36,269	396186.72	4566648.23	1292.234	1.30	0.70	Uncorrected	Pro 6H	7/28/2016 0:00	08:07:05am	New	Sensor	07282016- Class 2.SSF

SU	Z-Score	CPM	Easting	Northing	MSL	PDOP	HDOP	CorrType	RcvrType	GPS_Date	GPS_Time	Update	FeatName	Datafile
SU 3	-0.07	36,264	396194.04	4566652.07	1292.084	1.20	0.60	Uncorrected	Pro 6H	7/28/2016 0:00	07:57:05am	New	Sensor	07282016- Class 2.SSF
SU 3	-0.07	36,263	396190.23	4566653.97	1293.925	1.30	0.70	Uncorrected	Pro 6H	7/28/2016 0:00	07:51:05am	New	Sensor	07282016- Class 2.SSF
SU 3	-0.07	36,262	396188.49	4566655.78	1292.985	1.10	0.60	Uncorrected	Pro 6H	7/28/2016 0:00	07:42:02am	New	Sensor	07282016- Class 2.SSF
SU 3	-0.07	36,262	396192.36	4566650.48	1292.241	1.20	0.60	Uncorrected	Pro 6H	7/28/2016 0:00	08:00:46am	New	Sensor	07282016- Class 2.SSF
SU 3	-0.07	36,261	396189.6	4566654.37	1292.758	1.10	0.60	Uncorrected	Pro 6H	7/28/2016 0:00	07:45:51am	New	Sensor	07282016- Class 2.SSF
SU 3	-0.07	36,260	396189.53	4566647	1291.701	1.50	0.80	Uncorrected	Pro 6H	7/28/2016 0:00	08:15:27am	New	Sensor	07282016- Class 2.SSF
SU 3	-0.07	36,259	396186.97	4566640.83	1292.119	1.30	0.70	Uncorrected	Pro 6H	7/28/2016 0:00	08:08:03am	New	Sensor	07282016- Class 2.SSF
SU 3	-0.07	36,258	396187.82	4566657.06	1293.672	1.10	0.60	Uncorrected	Pro 6H	7/28/2016 0:00	07:36:55am	New	Sensor	07282016- Class 2.SSF
SU 3	-0.07	36,258	396186.98	4566646.42	1292.199	1.30	0.70	Uncorrected	Pro 6H	7/28/2016 0:00	08:07:20am	New	Sensor	07282016- Class 2.SSF
SU 3	-0.07	36,257	396188.32	4566652.36	1292.385	1.20	0.60	Uncorrected	Pro 6H	7/28/2016 0:00	07:59:08am	New	Sensor	07282016- Class 2.SSF
SU 3	-0.07	36,252	396192.27	4566656.06	1292.788	1.10	0.60	Uncorrected	Pro 6H	7/28/2016 0:00	07:40:35am	New	Sensor	07282016- Class 2.SSF
SU 3	-0.07	36,251	396193.71	4566655.17	1295.301	1.30	0.70	Uncorrected	Pro 6H	7/28/2016 0:00	07:50:44am	New	Sensor	07282016- Class 2.SSF
SU 3	-0.07	36,248	396186.63	4566654.37	1292.93	1.10	0.60	Uncorrected	Pro 6H	7/28/2016 0:00	07:45:42am	New	Sensor	07282016- Class 2.SSF
SU 3	-0.07	36,247	396192.03	4566653.76	1293.504	3.70	2.40	Uncorrected	Pro 6H	7/28/2016 0:00	07:54:15am	New	Sensor	07282016- Class 2.SSF
SU 3	-0.07	36,247	396188.61	4566644.88	1291.784	1.50	0.80	Uncorrected	Pro 6H	7/28/2016 0:00	08:14:16am	New	Sensor	07282016- Class 2.SSF
SU 3	-0.08	36,240	396186.85	4566647.58	1292.436	1.30	0.70	Uncorrected	Pro 6H	7/28/2016 0:00	08:04:48am	New	Sensor	07282016- Class 2.SSF
SU 3	-0.08	36,239	396187.79	4566657.21	1294.005	1.10	0.60	Uncorrected	Pro 6H	7/28/2016 0:00	07:35:24am	New	Sensor	07282016- Class 2.SSF
SU 3	-0.08	36,237	396186.62	4566655.74	1293.024	1.10	0.60	Uncorrected	Pro 6H	7/28/2016 0:00	07:43:11am	New	Sensor	07282016- Class 2.SSF
SU 3	-0.08	36,237	396188.06	4566650.03	1292.124	1.30	0.70	Uncorrected	Pro 6H	7/28/2016 0:00	08:11:33am	New	Sensor	07282016- Class 2.SSF
SU 3	-0.08	36,233	396194.81	4566656.64	1292.733	1.10	0.60	Uncorrected	Pro 6H	7/28/2016 0:00	07:39:41am	New	Sensor	07282016- Class 2.SSF
SU 3	-0.08	36,228	396187.15	4566640.48	1292.09	1.30	0.70	Uncorrected	Pro 6H	7/28/2016 0:00	08:09:09am	New	Sensor	07282016- Class 2.SSF
SU 3	-0.08	36,226	396189.08	4566655.95	1292.988	1.10	0.60	Uncorrected	Pro 6H	7/28/2016 0:00	07:41:10am	New	Sensor	07282016- Class 2.SSF
SU 3	-0.08	36,226	396186.62	4566637.79	1292.132	1.30	0.70	Uncorrected	Pro 6H	7/28/2016 0:00	08:07:40am	New	Sensor	07282016- Class 2.SSF
SU 3	-0.08	36,225	396195.48	4566654.05	1292.527	1.10	0.60	Uncorrected	Pro 6H	7/28/2016 0:00	07:45:12am	New	Sensor	07282016- Class 2.SSF
SU 3	-0.08	36,222	396195.37	4566654.29	1292.675	1.10	0.60	Uncorrected	Pro 6H	7/28/2016 0:00	07:44:29am	New	Sensor	07282016- Class 2.SSF
SU 3	-0.09	36,214	396191.45	4566651.94	1292.186	1.20	0.60	Uncorrected	Pro 6H	7/28/2016 0:00	07:59:38am	New	Sensor	07282016- Class 2.SSF
SU 3	-0.09	36,214	396188.48	4566644.21	1292.002	1.30	0.70	Uncorrected	Pro 6H	7/28/2016 0:00	08:12:39am	New	Sensor	07282016- Class 2.SSF
SU 3	-0.09	36,213	396169.03	4566666.47	1261.01	5.30	3.50	Uncorrected	Pro 6H	7/28/2016 0:00	07:50:21am	New	Sensor	07282016- Class 2.SSF
SU 3	-0.09	36,213	396191.81	4566654.11	1293.664	3.70	2.40	Uncorrected	Pro 6H	7/28/2016 0:00	07:54:21am	New	Sensor	07282016- Class 2.SSF
SU 3	-0.09	36,213	396188.23	4566649.7	1292.43	1.30	0.70	Uncorrected	Pro 6H	7/28/2016 0:00	08:03:33am	New	Sensor	07282016- Class 2.SSF
SU 3	-0.09	36,211	396186.66	4566655.88	1293.082	1.10	0.60	Uncorrected	Pro 6H	7/28/2016 0:00	07:41:17am	New	Sensor	07282016- Class 2.SSF
SU 3	-0.09	36,210	396189.74	4566651.21	1292.238	1.20	0.60	Uncorrected	Pro 6H	7/28/2016 0:00	08:00:32am	New	Sensor	07282016- Class 2.SSF
SU 3	-0.09	36,206	396189.19	4566654.36	1292.784	1.10	0.60	Uncorrected	Pro 6H	7/28/2016 0:00	07:45:50am	New	Sensor	07282016- Class 2.SSF
SU 3	-0.09	36,204	396187.28	4566646.67	1292.204	1.30	0.70	Uncorrected	Pro 6H	7/28/2016 0:00	08:08:33am	New	Sensor	07282016- Class 2.SSF
SU 3	-0.09	36,202	396188.1	4566656.56	1293.111	1.10	0.60	Uncorrected	Pro 6H	7/28/2016 0:00	07:39:20am	New	Sensor	07282016- Class 2.SSF
SU 3	-0.09	36,200	396188.66	4566651.16	1292.375	1.20	0.60	Uncorrected	Pro 6H	7/28/2016 0:00	08:00:54am	New	Sensor	07282016- Class 2.SSF
SU 3	-0.09	36,199	396193.26	4566652.65	1292.965	1.10	0.60	Uncorrected	Pro 6H	7/28/2016 0:00	07:53:46am	New	Sensor	07282016- Class 2.SSF
SU 3	-0.1	36,196	396187.74	4566642.89	1291.962	1.30	0.70	Uncorrected	Pro 6H	7/28/2016 0:00	08:10:19am	New	Sensor	07282016- Class 2.SSF
SU 3	-0.1	36,190	396190.07	4566654.8	1292.885	1.10	0.60	Uncorrected	Pro 6H	7/28/2016 0:00	07:43:53am	New	Sensor	07282016- Class 2.SSF
SU 3	-0.1	36,190	396175.4	4566654.62	1264.826	3.00	2.10	Uncorrected	Pro 6H	7/28/2016 0:00	07:48:00am	New	Sensor	07282016- Class 2.SSF
SU 3	-0.1	36,189	396189.04	4566653.41	1293.344	1.10	0.60	Uncorrected	Pro 6H	7/28/2016 0:00	07:52:52am	New	Sensor	07282016- Class 2.SSF
SU 3	-0.1	36,188	396192.92	4566651.92	1292.094	1.20	0.60	Uncorrected	Pro 6H	7/28/2016 0:00	07:57:44am	New	Sensor	07282016- Class 2.SSF
SU 3	-0.1	36,185	396193.54	4566652.29	1292.067	1.20	0.60	Uncorrected	Pro 6H	7/28/2016 0:00	07:57:38am	New	Sensor	07282016- Class 2.SSF
SU 3	-0.1	36,185	396190.62	4566647.84	1291.591	1.50	0.80	Uncorrected	Pro 6H	7/28/2016 0:00	08:17:52am	New	Sensor	07282016- Class 2.SSF
SU 3	-0.1	36,181	396191.89	4566648.92	1292.339	1.20	0.70	Uncorrected	Pro 6H	7/28/2016 0:00	08:03:01am	New	Sensor	07282016- Class 2.SSF
SU 3	-0.1	36,179	396190.25	4566645.62	1291.571	1.50	0.80	Uncorrected	Pro 6H	7/28/2016 0:00	08:17:22am	New	Sensor	07282016- Class 2.SSF
SU 3	-0.11	36,177	396186.15	4566642.75	1292.44	1.30	0.70	Uncorrected	Pro 6H	7/28/2016 0:00	08:03:54am	New	Sensor	07282016- Class 2.SSF
SU 3	-0.11	36,172	396192.8	4566657.4	1293.683	1.10	0.60	Uncorrected	Pro 6H	7/28/2016 0:00	07:35:32am	New	Sensor	07282016- Class 2.SSF
SU 3	-0.11	36,172	396190.3	4566651.12	1292.205	1.20	0.60	Uncorrected	Pro 6H	7/28/2016 0:00	08:00:33am	New	Sensor	07282016- Class 2.SSF
SU 3	-0.11	36,168	396189.42	4566657.02	1293.582	1.10	0.60	Uncorrected	Pro 6H	7/28/2016 0:00	07:36:51am	New	Sensor	07282016- Class 2.SSF
SU 3	-0.11	36,166	396195.53	4566656.06	1295.169	1.40	0.80	Uncorrected	Pro 6H	7/28/2016 0:00	07:50:40am	New	Sensor	07282016- Class 2.SSF
SU 3	-0.11	36,164	396188.29	4566643.15	1292.018	1.30	0.70	Uncorrected	Pro 6H	7/28/2016 0:00	08:11:44am	New	Sensor	07282016- Class 2.SSF

SU	Z-Score	CPM	Easting	Northing	MSL	PDOP	HDOP	CorrType	RcvrType	GPS_Date	GPS_Time	Update	FeatName	Datafile
SU 3	-0.11	36,161	396192.28	4566653.37	1293.321	3.70	2.40	Uncorrected	Pro 6H	7/28/2016 0:00	07:54:08am	New	Sensor	07282016- Class 2.SSF
SU 3	-0.11	36,159	396190.66	4566654.49	1292.758	1.10	0.60	Uncorrected	Pro 6H	7/28/2016 0:00	07:45:02am	New	Sensor	07282016- Class 2.SSF
SU 3	-0.11	36,157	396193.46	4566657.41	1293.506	1.10	0.60	Uncorrected	Pro 6H	7/28/2016 0:00	07:36:43am	New	Sensor	07282016- Class 2.SSF
SU 3	-0.11	36,156	396191.68	4566653.78	1287.21	3.00	2.10	Uncorrected	Pro 6H	7/28/2016 0:00	07:46:29am	New	Sensor	07282016- Class 2.SSF
SU 3	-0.11	36,156	396188.96	4566644.29	1291.782	1.50	0.80	Uncorrected	Pro 6H	7/28/2016 0:00	08:14:38am	New	Sensor	07282016- Class 2.SSF
SU 3	-0.12	36,154	396195.26	4566654.65	1292.612	1.10	0.60	Uncorrected	Pro 6H	7/28/2016 0:00	07:42:45am	New	Sensor	07282016- Class 2.SSF
SU 3	-0.12	36,153	396186.49	4566642.68	1292.38	1.30	0.70	Uncorrected	Pro 6H	7/28/2016 0:00	08:04:57am	New	Sensor	07282016- Class 2.SSF
SU 3	-0.12	36,149	396190.13	4566654.7	1292.979	1.10	0.60	Uncorrected	Pro 6H	7/28/2016 0:00	07:44:16am	New	Sensor	07282016- Class 2.SSF
SU 3	-0.12	36,149	396186.81	4566643.62	1292.151	1.30	0.70	Uncorrected	Pro 6H	7/28/2016 0:00	08:06:56am	New	Sensor	07282016- Class 2.SSF
SU 3	-0.12	36,148	396188.75	4566654.46	1292.827	1.10	0.60	Uncorrected	Pro 6H	7/28/2016 0:00	07:45:37am	New	Sensor	07282016- Class 2.SSF
SU 3	-0.12	36,148	396188.43	4566646.92	1292.088	1.30	0.70	Uncorrected	Pro 6H	7/28/2016 0:00	08:12:22am	New	Sensor	07282016- Class 2.SSF
SU 3	-0.12	36,147	396186.92	4566649.04	1292.471	1.30	0.70	Uncorrected	Pro 6H	7/28/2016 0:00	08:04:45am	New	Sensor	07282016- Class 2.SSF
SU 3	-0.12	36,144	396191.85	4566653.77	1287.435	3.00	2.10	Uncorrected	Pro 6H	7/28/2016 0:00	07:46:28am	New	Sensor	07282016- Class 2.SSF
SU 3	-0.12	36,144	396189.06	4566643.11	1291.632	1.50	0.80	Uncorrected	Pro 6H	7/28/2016 0:00	08:15:08am	New	Sensor	07282016- Class 2.SSF
SU 3	-0.12	36,143	396188.97	4566648.28	1292.07	1.30	0.70	Uncorrected	Pro 6H	7/28/2016 0:00	08:13:32am	New	Sensor	07282016- Class 2.SSF
SU 3	-0.12	36,142	396190.1	4566651.93	1292.246	1.20	0.60	Uncorrected	Pro 6H	7/28/2016 0:00	07:59:22am	New	Sensor	07282016- Class 2.SSF
SU 3	-0.12	36,140	396187.86	4566657.13	1293.632	1.10	0.60	Uncorrected	Pro 6H	7/28/2016 0:00	07:37:25am	New	Sensor	07282016- Class 2.SSF
SU 3	-0.12	36,137	396186.52	4566638.78	1292.149	1.30	0.70	Uncorrected	Pro 6H	7/28/2016 0:00	08:07:38am	New	Sensor	07282016- Class 2.SSF
SU 3	-0.12	36,136	396187.44	4566653.12	1292.429	1.20	0.60	Uncorrected	Pro 6H	7/28/2016 0:00	07:57:18am	New	Sensor	07282016- Class 2.SSF
SU 3	-0.13	36,133	396193.64	4566655.3	1292.619	1.10	0.60	Uncorrected	Pro 6H	7/28/2016 0:00	07:41:52am	New	Sensor	07282016- Class 2.SSF
SU 3	-0.13	36,132	396187.61	4566655.45	1293.068	1.10	0.60	Uncorrected	Pro 6H	7/28/2016 0:00	07:44:01am	New	Sensor	07282016- Class 2.SSF
SU 3	-0.13	36,125	396190.89	4566655.75	1292.835	1.10	0.60	Uncorrected	Pro 6H	7/28/2016 0:00	07:41:25am	New	Sensor	07282016- Class 2.SSF
SU 3	-0.13	36,125	396192.5	4566653.03	1293.159	3.70	2.40	Uncorrected	Pro 6H	7/28/2016 0:00	07:54:02am	New	Sensor	07282016- Class 2.SSF
SU 3	-0.13	36,120	396188.41	4566641.73	1291.931	1.30	0.70	Uncorrected	Pro 6H	7/28/2016 0:00	08:12:43am	New	Sensor	07282016- Class 2.SSF
SU 3	-0.13	36,117	396190.71	4566652.94	1292.361	1.20	0.60	Uncorrected	Pro 6H	7/28/2016 0:00	07:56:54am	New	Sensor	07282016- Class 2.SSF
SU 3	-0.13	36,114	396195.17	4566656.12	1292.604	1.10	0.60	Uncorrected	Pro 6H	7/28/2016 0:00	07:40:40am	New	Sensor	07282016- Class 2.SSF
SU 3	-0.13	36,113	396189.28	4566655.59	1292.866	1.10	0.60	Uncorrected	Pro 6H	7/28/2016 0:00	07:42:00am	New	Sensor	07282016- Class 2.SSF
SU 3	-0.14	36,112	396187.26	4566656.82	1293.982	1.10	0.60	Uncorrected	Pro 6H	7/28/2016 0:00	07:34:25am	New	Sensor	07282016- Class 2.SSF
SU 3	-0.14	36,112	396192.01	4566653.78	1293.454	1.30	0.70	Uncorrected	Pro 6H	7/28/2016 0:00	07:51:24am	New	Sensor	07282016- Class 2.SSF
SU 3	-0.14	36,111	396187.6	4566641.72	1292.023	1.30	0.70	Uncorrected	Pro 6H	7/28/2016 0:00	08:10:14am	New	Sensor	07282016- Class 2.SSF
SU 3	-0.14	36,110	396187.83	4566640.7	1291.572	1.50	0.80	Uncorrected	Pro 6H	7/28/2016 0:00	08:19:58am	New	Sensor	07282016- Class 2.SSF
SU 3	-0.14	36,106	396190.73	4566650.6	1292.247	1.20	0.60	Uncorrected	Pro 6H	7/28/2016 0:00	08:01:09am	New	Sensor	07282016- Class 2.SSF
SU 3	-0.14	36,105	396194.18	4566653.65	1290.637	3.00	2.10	Uncorrected	Pro 6H	7/28/2016 0:00	07:46:15am	New	Sensor	07282016- Class 2.SSF
SU 3	-0.14	36,103	396190.03	4566647.9	1291.54	1.50	0.80	Uncorrected	Pro 6H	7/28/2016 0:00	08:19:48am	New	Sensor	07282016- Class 2.SSF
SU 3	-0.14	36,102	396189.13	4566656.95	1293.601	1.10	0.60	Uncorrected	Pro 6H	7/28/2016 0:00	07:36:52am	New	Sensor	07282016- Class 2.SSF
SU 3	-0.14	36,101	396186.67	4566642.62	1292.212	1.30	0.70	Uncorrected	Pro 6H	7/28/2016 0:00	08:06:54am	New	Sensor	07282016- Class 2.SSF
SU 3	-0.14	36,099	396190.07	4566656.78	1293.054	1.10	0.60	Uncorrected	Pro 6H	7/28/2016 0:00	07:39:15am	New	Sensor	07282016- Class 2.SSF
SU 3	-0.14	36,099	396192.16	4566652.88	1293.23	1.20	0.60	Uncorrected	Pro 6H	7/28/2016 0:00	07:56:23am	New	Sensor	07282016- Class 2.SSF
SU 3	-0.14	36,099	396188.48	4566646.96	1291.844	1.50	0.80	Uncorrected	Pro 6H	7/28/2016 0:00	08:14:20am	New	Sensor	07282016- Class 2.SSF
SU 3	-0.14	36,098	396187.57	4566640.7	1292.022	1.30	0.70	Uncorrected	Pro 6H	7/28/2016 0:00	08:10:12am	New	Sensor	07282016- Class 2.SSF
SU 3	-0.14	36,091	396187.55	4566656.74	1293.17	1.10	0.60	Uncorrected	Pro 6H	7/28/2016 0:00	07:34:21am	New	Sensor	07282016- Class 2.SSF
SU 3	-0.15	36,088	396188.66	4566655.82	1292.975	1.10	0.60	Uncorrected	Pro 6H	7/28/2016 0:00	07:41:21am	New	Sensor	07282016- Class 2.SSF
SU 3	-0.15	36,088	396192.75	4566650.34	1292.223	1.20	0.60	Uncorrected	Pro 6H	7/28/2016 0:00	08:00:45am	New	Sensor	07282016- Class 2.SSF
SU 3	-0.15	36,086	396192.91	4566653.72	1288.9	3.00	2.10	Uncorrected	Pro 6H	7/28/2016 0:00	07:46:22am	New	Sensor	07282016- Class 2.SSF
SU 3	-0.15	36,084	396194.1	4566653.06	1293.061	1.10	0.60	Uncorrected	Pro 6H	7/28/2016 0:00	07:52:05am	New	Sensor	07282016- Class 2.SSF
SU 3	-0.15	36,079	396185.94	4566637.43	1292.456	1.30	0.70	Uncorrected	Pro 6H	7/28/2016 0:00	08:04:02am	New	Sensor	07282016- Class 2.SSF
SU 3	-0.15	36,076	396194.13	4566655.94	1292.687	1.10	0.60	Uncorrected	Pro 6H	7/28/2016 0:00	07:41:00am	New	Sensor	07282016- Class 2.SSF
SU 3	-0.15	36,076	396190.6	4566655.18	1292.78	1.10	0.60	Uncorrected	Pro 6H	7/28/2016 0:00	07:43:23am	New	Sensor	07282016- Class 2.SSF
SU 3	-0.15	36,075	396190.46	4566653.5	1293.23	1.10	0.60	Uncorrected	Pro 6H	7/28/2016 0:00	07:52:12am	New	Sensor	07282016- Class 2.SSF
SU 3	-0.15	36,075	396188.74	4566656.63	1294.5	3.70	2.40	Uncorrected	Pro 6H	7/28/2016 0:00	07:56:04am	New	Sensor	07282016- Class 2.SSF
SU 3	-0.15	36,075	396190.5	4566652.27	1292.276	1.20	0.60	Uncorrected	Pro 6H	7/28/2016 0:00	07:59:02am	New	Sensor	07282016- Class 2.SSF
SU 3	-0.15	36,075	396186.66	4566645.92	1292.455	1.30	0.70	Uncorrected	Pro 6H	7/28/2016 0:00	08:04:51am	New	Sensor	07282016- Class 2.SSF

SU	Z-Score	CPM	Easting	Northing	MSL	PDOP	HDOP	CorrType	RcvrType	GPS_Date	GPS_Time	Update	FeatName	Datafile
SU 3	-0.15	36,074	396189.6	4566644.91	1291.726	1.50	0.80	Uncorrected	Pro 6H	7/28/2016 0:00	08:16:07am	New	Sensor	07282016- Class 2.SSF
SU 3	-0.15	36,072	396187.91	4566649.91	1292.176	1.30	0.70	Uncorrected	Pro 6H	7/28/2016 0:00	08:11:30am	New	Sensor	07282016- Class 2.SSF
SU 3	-0.15	36,072	396188.97	4566648.45	1292.128	1.30	0.70	Uncorrected	Pro 6H	7/28/2016 0:00	08:12:31am	New	Sensor	07282016- Class 2.SSF
SU 3	-0.15	36,071	396186.96	4566639.71	1292.156	1.30	0.70	Uncorrected	Pro 6H	7/28/2016 0:00	08:08:00am	New	Sensor	07282016- Class 2.SSF
SU 3	-0.16	36,068	396195.05	4566653.37	1293.182	1.10	0.60	Uncorrected	Pro 6H	7/28/2016 0:00	07:51:55am	New	Sensor	07282016- Class 2.SSF
SU 3	-0.16	36,061	396194.34	4566653.64	1290.861	3.00	2.10	Uncorrected	Pro 6H	7/28/2016 0:00	07:46:14am	New	Sensor	07282016- Class 2.SSF
SU 3	-0.16	36,060	396186.66	4566646.46	1292.443	1.30	0.70	Uncorrected	Pro 6H	7/28/2016 0:00	08:04:50am	New	Sensor	07282016- Class 2.SSF
SU 3	-0.16	36,059	396188.84	4566652.4	1292.36	1.20	0.60	Uncorrected	Pro 6H	7/28/2016 0:00	07:59:05am	New	Sensor	07282016- Class 2.SSF
SU 3	-0.16	36,057	396192.46	4566653.36	1293.165	1.10	0.60	Uncorrected	Pro 6H	7/28/2016 0:00	07:52:08am	New	Sensor	07282016- Class 2.SSF
SU 3	-0.16	36,056	396192.35	4566653.26	1293.267	3.70	2.40	Uncorrected	Pro 6H	7/28/2016 0:00	07:54:06am	New	Sensor	07282016- Class 2.SSF
SU 3	-0.16	36,051	396187.2	4566639.62	1292.078	1.30	0.70	Uncorrected	Pro 6H	7/28/2016 0:00	08:09:07am	New	Sensor	07282016- Class 2.SSF
SU 3	-0.16	36,048	396186.82	4566656.55	1293.661	1.10	0.60	Uncorrected	Pro 6H	7/28/2016 0:00	07:38:17am	New	Sensor	07282016- Class 2.SSF
SU 3	-0.17	36,044	396192.32	4566653.31	1293.291	3.70	2.40	Uncorrected	Pro 6H	7/28/2016 0:00	07:54:07am	New	Sensor	07282016- Class 2.SSF
SU 3	-0.17	36,044	396186.63	4566651.42	1292.47	1.20	0.60	Uncorrected	Pro 6H	7/28/2016 0:00	08:00:27am	New	Sensor	07282016- Class 2.SSF
SU 3	-0.17	36,044	396188.97	4566650.57	1292.421	1.20	0.60	Uncorrected	Pro 6H	7/28/2016 0:00	08:01:28am	New	Sensor	07282016- Class 2.SSF
SU 3	-0.17	36,039	396187.1	4566657.17	1294.136	1.10	0.60	Uncorrected	Pro 6H	7/28/2016 0:00	07:34:43am	New	Sensor	07282016- Class 2.SSF
SU 3	-0.17	36,037	396186.95	4566638.5	1292.119	1.30	0.70	Uncorrected	Pro 6H	7/28/2016 0:00	08:08:48am	New	Sensor	07282016- Class 2.SSF
SU 3	-0.17	36,029	396190.77	4566647.26	1291.562	1.50	0.80	Uncorrected	Pro 6H	7/28/2016 0:00	08:18:02am	New	Sensor	07282016- Class 2.SSF
SU 3	-0.17	36,028	396187.35	4566646.8	1292.198	1.30	0.70	Uncorrected	Pro 6H	7/28/2016 0:00	08:09:21am	New	Sensor	07282016- Class 2.SSF
SU 3	-0.17	36,028	396188.66	4566644.84	1291.969	1.30	0.70	Uncorrected	Pro 6H	7/28/2016 0:00	08:13:39am	New	Sensor	07282016- Class 2.SSF
SU 3	-0.17	36,027	396192.58	4566652.91	1293.087	1.10	0.60	Uncorrected	Pro 6H	7/28/2016 0:00	07:53:23am	New	Sensor	07282016- Class 2.SSF
SU 3	-0.17	36,026	396188.48	4566643.92	1292.02	1.30	0.70	Uncorrected	Pro 6H	7/28/2016 0:00	08:12:17am	New	Sensor	07282016- Class 2.SSF
SU 3	-0.18	36,024	396189.53	4566654.64	1292.838	1.10	0.60	Uncorrected	Pro 6H	7/28/2016 0:00	07:45:00am	New	Sensor	07282016- Class 2.SSF
SU 3	-0.18	36,024	396192.34	4566654.06	1292.671	1.10	0.60	Uncorrected	Pro 6H	7/28/2016 0:00	07:45:30am	New	Sensor	07282016- Class 2.SSF
SU 3	-0.18	36,023	396193.75	4566658.2	1293.817	1.60	0.90	Uncorrected	Pro 6H	7/28/2016 0:00	07:50:32am	New	Sensor	07282016- Class 2.SSF
SU 3	-0.18	36,016	396187	4566653.43	1293.394	1.10	0.60	Uncorrected	Pro 6H	7/28/2016 0:00	07:52:56am	New	Sensor	07282016- Class 2.SSF
SU 3	-0.18	36,016	396187.48	4566653.29	1293.301	1.10	0.60	Uncorrected	Pro 6H	7/28/2016 0:00	07:53:36am	New	Sensor	07282016- Class 2.SSF
SU 3	-0.18	36,015	396189.37	4566652.86	1293.333	1.10	0.60	Uncorrected	Pro 6H	7/28/2016 0:00	07:34:00am	New	Sensor	07282016- Class 2.SSF
SU 3	-0.18	36,013	396190.83	4566657.65	1293.798	1.10	0.60	Uncorrected	Pro 6H	7/28/2016 0:00	07:35:29am	New	Sensor	07282016- Class 2.SSF
SU 3	-0.18	36,011	396193.59	4566656.52	1292.807	1.10	0.60	Uncorrected	Pro 6H	7/28/2016 0:00	07:39:39am	New	Sensor	07282016- Class 2.SSF
SU 3	-0.18	36,006	396190.49	4566656.62	1293.451	1.10	0.60	Uncorrected	Pro 6H	7/28/2016 0:00	07:38:24am	New	Sensor	07282016- Class 2.SSF
SU 3	-0.18	36,004	396188.33	4566653.03	1292.617	1.20	0.60	Uncorrected	Pro 6H	7/28/2016 0:00	07:56:49am	New	Sensor	07282016- Class 2.SSF
SU 3	-0.18	36,004	396189.61	4566650.18	1292.319	1.20	0.60	Uncorrected	Pro 6H	7/28/2016 0:00	08:02:37am	New	Sensor	07282016- Class 2.SSF
SU 3	-0.19	36,002	396186.28	4566645.79	1292.51	1.30	0.70	Uncorrected	Pro 6H	7/28/2016 0:00	08:03:47am	New	Sensor	07282016- Class 2.SSF
SU 3	-0.19	35,994	396187.21	4566655.72	1293.021	1.10	0.60	Uncorrected	Pro 6H	7/28/2016 0:00	07:42:11am	New	Sensor	07282016- Class 2.SSF
SU 3	-0.19	35,992	396187.89	4566643.61	1292.036	1.30	0.70	Uncorrected	Pro 6H	7/28/2016 0:00	08:10:46am	New	Sensor	07282016- Class 2.SSF
SU 3	-0.19	35,991	396188.09	4566652.55	1292.403	1.20	0.60	Uncorrected	Pro 6H	7/28/2016 0:00	07:58:40am	New	Sensor	07282016- Class 2.SSF
SU 3	-0.19	35,989	396189.02	4566656.13	1293.029	1.10	0.60	Uncorrected	Pro 6H	7/28/2016 0:00	07:39:31am	New	Sensor	07282016- Class 2.SSF
SU 3	-0.19	35,989	396189.33	4566654.83	1293.04	1.10	0.60	Uncorrected	Pro 6H	7/28/2016 0:00	07:44:14am	New	Sensor	07282016- Class 2.SSF
SU 3	-0.19	35,988	396174.7	4566654.66	1263.858	3.00	2.10	Uncorrected	Pro 6H	7/28/2016 0:00	07:48:04am	New	Sensor	07282016- Class 2.SSF
SU 3	-0.19	35,987	396189.53	4566653.89	1284.253	3.00	2.10	Uncorrected	Pro 6H	7/28/2016 0:00	07:46:41am	New	Sensor	07282016- Class 2.SSF
SU 3	-0.19	35,985	396192.39	4566653.2	1293.237	3.70	2.40	Uncorrected	Pro 6H	7/28/2016 0:00	07:54:05am	New	Sensor	07282016- Class 2.SSF
SU 3	-0.19	35,985	396191.71	4566649.8	1292.183	1.20	0.60	Uncorrected	Pro 6H	7/28/2016 0:00	08:01:52am	New	Sensor	07282016- Class 2.SSF
SU 3	-0.19	35,984	396188.88	4566654.38	1292.835	1.10	0.60	Uncorrected	Pro 6H	7/28/2016 0:00	07:45:49am	New	Sensor	07282016- Class 2.SSF
SU 3	-0.19	35,983	396187.28	4566640.47	1292.08	1.30	0.70	Uncorrected	Pro 6H	7/28/2016 0:00	08:09:46am	New	Sensor	07282016- Class 2.SSF
SU 3	-0.19	35,983	396189.16	4566645.45	1291.749	1.50	0.80	Uncorrected	Pro 6H	7/28/2016 0:00	08:14:36am	New	Sensor	07282016- Class 2.SSF
SU 3	-0.2	35,981	396186.72	4566657	1294.302	1.10	0.60	Uncorrected	Pro 6H	7/28/2016 0:00	07:34:51am	New	Sensor	07282016- Class 2.SSF
SU 3	-0.2	35,980	396186.55	4566644.41	1292.396	1.30	0.70	Uncorrected	Pro 6H	7/28/2016 0:00	08:04:54am	New	Sensor	07282016- Class 2.SSF
SU 3	-0.2	35,979	396191.07	4566654.46	1292.722	1.10	0.60	Uncorrected	Pro 6H	7/28/2016 0:00	07:45:03am	New	Sensor	07282016- Class 2.SSF
SU 3	-0.2	35,977	396187.17	4566648.72	1292.253	1.30	0.70	Uncorrected	Pro 6H	7/28/2016 0:00	08:07:15am	New	Sensor	07282016- Class 2.SSF
SU 3	-0.2	35,976	396190.42	4566652.84	1292.296	1.20	0.60	Uncorrected	Pro 6H	7/28/2016 0:00	07:57:12am	New	Sensor	07282016- Class 2.SSF
SU 3	-0.2	35,976	396187	4566649.88	1292.281	1.30	0.70	Uncorrected	Pro 6H	7/28/2016 0:00	08:07:08am	New	Sensor	07282016- Class 2.SSF

SU	Z-Score	CPM	Easting	Northing	MSL	PDOP	HDOP	CorrType	RcvrType	GPS_Date	GPS_Time	Update	FeatName	Datafile
SU 3	-0.2	35,973	396187.84	4566648.11	1292.074	1.30	0.70	Uncorrected	Pro 6H	7/28/2016 0:00	08:10:30am	New	Sensor	07282016- Class 2.SSF
SU 3	-0.2	35,972	396186.79	4566657.27	1294.161	1.10	0.60	Uncorrected	Pro 6H	7/28/2016 0:00	07:34:30am	New	Sensor	07282016- Class 2.SSF
SU 3	-0.2	35,972	396194.59	4566655.09	1292.563	1.10	0.60	Uncorrected	Pro 6H	7/28/2016 0:00	07:41:50am	New	Sensor	07282016- Class 2.SSF
SU 3	-0.2	35,968	396189.55	4566656.67	1293.059	1.10	0.60	Uncorrected	Pro 6H	7/28/2016 0:00	07:39:17am	New	Sensor	07282016- Class 2.SSF
SU 3	-0.2	35,968	396193.14	4566654.54	1292.719	1.10	0.60	Uncorrected	Pro 6H	7/28/2016 0:00	07:43:44am	New	Sensor	07282016- Class 2.SSF
SU 3	-0.2	35,963	396186.85	4566657.17	1293.723	1.10	0.60	Uncorrected	Pro 6H	7/28/2016 0:00	07:34:11am	New	Sensor	07282016- Class 2.SSF
SU 3	-0.21	35,960	396189.71	4566649.59	1292.435	1.20	0.70	Uncorrected	Pro 6H	7/28/2016 0:00	08:03:05am	New	Sensor	07282016- Class 2.SSF
SU 3	-0.21	35,958	396195.13	4566656.63	1292.768	1.10	0.60	Uncorrected	Pro 6H	7/28/2016 0:00	07:39:03am	New	Sensor	07282016- Class 2.SSF
SU 3	-0.21	35,953	396187.82	4566655.06	1293.117	1.10	0.60	Uncorrected	Pro 6H	7/28/2016 0:00	07:44:09am	New	Sensor	07282016- Class 2.SSF
SU 3	-0.21	35,952	396189.95	4566650.31	1292.309	1.20	0.60	Uncorrected	Pro 6H	7/28/2016 0:00	08:01:40am	New	Sensor	07282016- Class 2.SSF
SU 3	-0.21	35,949	396189.78	4566656.26	1293.005	1.10	0.60	Uncorrected	Pro 6H	7/28/2016 0:00	07:40:14am	New	Sensor	07282016- Class 2.SSF
SU 3	-0.21	35,948	396187.11	4566653.7	1293.31	1.10	0.60	Uncorrected	Pro 6H	7/28/2016 0:00	07:53:33am	New	Sensor	07282016- Class 2.SSF
SU 3	-0.21	35,940	396192.42	4566653.14	1293.213	3.70	2.40	Uncorrected	Pro 6H	7/28/2016 0:00	07:54:04am	New	Sensor	07282016- Class 2.SSF
SU 3	-0.22	35,938	396186.25	4566639.36	1292.328	1.30	0.70	Uncorrected	Pro 6H	7/28/2016 0:00	08:04:20am	New	Sensor	07282016- Class 2.SSF
SU 3	-0.22	35,936	396189.28	4566644.74	1291.644	1.50	0.80	Uncorrected	Pro 6H	7/28/2016 0:00	08:15:11am	New	Sensor	07282016- Class 2.SSF
SU 3	-0.22	35,935	396189.49	4566652.61	1292.249	1.20	0.60	Uncorrected	Pro 6H	7/28/2016 0:00	07:58:03am	New	Sensor	07282016- Class 2.SSF
SU 3	-0.22	35,932	396187.57	4566655.62	1293.035	1.10	0.60	Uncorrected	Pro 6H	7/28/2016 0:00	07:43:08am	New	Sensor	07282016- Class 2.SSF
SU 3	-0.22	35,929	396187.04	4566649.09	1292.257	1.30	0.70	Uncorrected	Pro 6H	7/28/2016 0:00	08:08:22am	New	Sensor	07282016- Class 2.SSF
SU 3	-0.22	35,925	396191.6	4566655.07	1292.822	1.10	0.60	Uncorrected	Pro 6H	7/28/2016 0:00	07:42:54am	New	Sensor	07282016- Class 2.SSF
SU 3	-0.22	35,921	396188.56	4566650.78	1292.368	1.20	0.60	Uncorrected	Pro 6H	7/28/2016 0:00	08:01:05am	New	Sensor	07282016- Class 2.SSF
SU 3	-0.22	35,921	396190.26	4566649.93	1291.742	1.50	0.80	Uncorrected	Pro 6H	7/28/2016 0:00	08:15:22am	New	Sensor	07282016- Class 2.SSF
SU 3	-0.22	35,918	396192.55	4566655.12	1295.165	1.30	0.70	Uncorrected	Pro 6H	7/28/2016 0:00	07:50:46am	New	Sensor	07282016- Class 2.SSF
SU 3	-0.22	35,917	396189.06	4566655.29	1292.844	1.10	0.60	Uncorrected	Pro 6H	7/28/2016 0:00	07:43:19am	New	Sensor	07282016- Class 2.SSF
SU 3	-0.23	35,916	396190.83	4566653.96	1293.857	1.30	0.70	Uncorrected	Pro 6H	7/28/2016 0:00	07:51:06am	New	Sensor	07282016- Class 2.SSF
SU 3	-0.23	35,915	396186.36	4566657.69	1293.747	1.10	0.60	Uncorrected	Pro 6H	7/28/2016 0:00	07:34:15am	New	Sensor	07282016- Class 2.SSF
SU 3	-0.23	35,914	396189.43	4566650.28	1292.294	1.20	0.60	Uncorrected	Pro 6H	7/28/2016 0:00	08:01:57am	New	Sensor	07282016- Class 2.SSF
SU 3	-0.23	35,913	396187.82	4566644.4	1292.036	1.30	0.70	Uncorrected	Pro 6H	7/28/2016 0:00	08:10:23am	New	Sensor	07282016- Class 2.SSF
SU 3	-0.23	35,911	396192.22	4566651.35	1292.026	1.20	0.60	Uncorrected	Pro 6H	7/28/2016 0:00	08:00:10am	New	Sensor	07282016- Class 2.SSF
SU 3	-0.23	35,909	396174.33	4566654.68	1263.361	3.00	2.10	Uncorrected	Pro 6H	7/28/2016 0:00	07:48:06am	New	Sensor	07282016- Class 2.SSF
SU 3	-0.23	35,909	396189.59	4566649.18	1291.772	1.50	0.80	Uncorrected	Pro 6H	7/28/2016 0:00	08:15:18am	New	Sensor	07282016- Class 2.SSF
SU 3	-0.23	35,907	396187.24	4566640.99	1292.071	1.30	0.70	Uncorrected	Pro 6H	7/28/2016 0:00	08:09:10am	New	Sensor	07282016- Class 2.SSF
SU 3	-0.23	35,906	396188.32	4566659.48	1296.206	3.70	2.40	Uncorrected	Pro 6H	7/28/2016 0:00	07:55:58am	New	Sensor	07282016- Class 2.SSF
SU 3	-0.23	35,904	396188.14	4566653.11	1292.224	1.40	0.80	Uncorrected	Pro 6H	7/28/2016 0:00	07:56:11am	New	Sensor	07282016- Class 2.SSF
SU 3	-0.23	35,904	396190.84	4566652.72	1292.253	1.20	0.60	Uncorrected	Pro 6H	7/28/2016 0:00	07:57:11am	New	Sensor	07282016- Class 2.SSF
SU 3	-0.23	35,904	396186.82	4566651.15	1292.445	1.20	0.60	Uncorrected	Pro 6H	7/28/2016 0:00	08:01:01am	New	Sensor	07282016- Class 2.SSF
SU 3	-0.23	35,904	396186.56	4566637.97	1292.155	1.30	0.70	Uncorrected	Pro 6H	7/28/2016 0:00	08:06:45am	New	Sensor	07282016- Class 2.SSF
SU 3	-0.23	35,903	396191.12	4566649.42	1292.269	1.30	0.70	Uncorrected	Pro 6H	7/28/2016 0:00	08:03:19am	New	Sensor	07282016- Class 2.SSF
SU 3	-0.23	35,900	396190.64	4566647.24	1291.606	1.50	0.80	Uncorrected	Pro 6H	7/28/2016 0:00	08:17:51am	New	Sensor	07282016- Class 2.SSF
SU 3	-0.24	35,894	396168.53	4566666.55	1260.141	5.30	3.50	Uncorrected	Pro 6H	7/28/2016 0:00	07:50:20am	New	Sensor	07282016- Class 2.SSF
SU 3	-0.24	35,893	396188.71	4566647.97	1291.85	1.50	0.80	Uncorrected	Pro 6H	7/28/2016 0:00	08:14:22am	New	Sensor	07282016- Class 2.SSF
SU 3	-0.24	35,890	396193.21	4566652.95	1293.106	1.10	0.60	Uncorrected	Pro 6H	7/28/2016 0:00	07:52:45am	New	Sensor	07282016- Class 2.SSF
SU 3	-0.24	35,888	396186.72	4566639.1	1292.152	1.30	0.70	Uncorrected	Pro 6H	7/28/2016 0:00	08:06:47am	New	Sensor	07282016- Class 2.SSF
SU 3	-0.24	35,887	396187.16	4566655.6	1293.019	1.10	0.60	Uncorrected	Pro 6H	7/28/2016 0:00	07:43:13am	New	Sensor	07282016- Class 2.SSF
SU 3	-0.24	35,886	396191.28	4566649.37	1292.35	1.20	0.70	Uncorrected	Pro 6H	7/28/2016 0:00	08:02:52am	New	Sensor	07282016- Class 2.SSF
SU 3	-0.24	35,885	396193.77	4566653.54	1293.327	1.30	0.70	Uncorrected	Pro 6H	7/28/2016 0:00	07:51:21am	New	Sensor	07282016- Class 2.SSF
SU 3	-0.24	35,880	396186.76	4566656.75	1293.752	1.10	0.60	Uncorrected	Pro 6H	7/28/2016 0:00	07:37:07am	New	Sensor	07282016- Class 2.SSF
SU 3	-0.24	35,880	396191.47	4566654.79	1292.878	1.10	0.60	Uncorrected	Pro 6H	7/28/2016 0:00	07:44:20am	New	Sensor	07282016- Class 2.SSF
SU 3	-0.24	35,879	396189.92	4566652.87	1292.263	1.20	0.60	Uncorrected	Pro 6H	7/28/2016 0:00	07:57:31am	New	Sensor	07282016- Class 2.SSF
SU 3	-0.24	35,877	396188.61	4566652.65	1292.386	1.20	0.60	Uncorrected	Pro 6H	7/28/2016 0:00	07:58:41am	New	Sensor	07282016- Class 2.SSF
SU 3	-0.24	35,875	396186.36	4566652.64	1292.443	1.20	0.60	Uncorrected	Pro 6H	7/28/2016 0:00	07:58:32am	New	Sensor	07282016- Class 2.SSF
SU 3	-0.24	35,875	396186.74	4566643.02	1292.167	1.30	0.70	Uncorrected	Pro 6H	7/28/2016 0:00	08:06:55am	New	Sensor	07282016- Class 2.SSF
SU 3	-0.25	35,873	396194.35	4566657.06	1293.293	1.10	0.60	Uncorrected	Pro 6H	7/28/2016 0:00	07:37:36am	New	Sensor	07282016- Class 2.SSF

SU	Z-Score	CPM	Easting	Northing	MSL	PDOP	HDOP	CorrType	RcvrType	GPS_Date	GPS_Time	Update	FeatName	Datafile
SU 3	-0.25	35,872	396186.31	4566638.56	1292.358	1.30	0.70	Uncorrected	Pro 6H	7/28/2016 0:00	08:04:19am	New	Sensor	07282016- Class 2.SSF
SU 3	-0.25	35,868	396188.07	4566646.81	1292.15	1.30	0.70	Uncorrected	Pro 6H	7/28/2016 0:00	08:11:38am	New	Sensor	07282016- Class 2.SSF
SU 3	-0.25	35,865	396187.11	4566652.5	1292.388	1.20	0.60	Uncorrected	Pro 6H	7/28/2016 0:00	07:58:38am	New	Sensor	07282016- Class 2.SSF
SU 3	-0.25	35,856	396188.25	4566653.76	1292.846	1.20	0.60	Uncorrected	Pro 6H	7/28/2016 0:00	07:56:42am	New	Sensor	07282016- Class 2.SSF
SU 3	-0.25	35,856	396187.28	4566646.79	1292.194	1.30	0.70	Uncorrected	Pro 6H	7/28/2016 0:00	08:08:32am	New	Sensor	07282016- Class 2.SSF
SU 3	-0.25	35,852	396186.7	4566653.68	1293.376	1.10	0.60	Uncorrected	Pro 6H	7/28/2016 0:00	07:52:22am	New	Sensor	07282016- Class 2.SSF
SU 3	-0.26	35,849	396190.76	4566653.83	1285.944	3.00	2.10	Uncorrected	Pro 6H	7/28/2016 0:00	07:46:34am	New	Sensor	07282016- Class 2.SSF
SU 3	-0.26	35,842	396188.33	4566641.24	1291.605	1.50	0.80	Uncorrected	Pro 6H	7/28/2016 0:00	08:19:58am	New	Sensor	07282016- Class 2.SSF
SU 3	-0.26	35,840	396193.75	4566652.68	1293.006	1.10	0.60	Uncorrected	Pro 6H	7/28/2016 0:00	07:53:10am	New	Sensor	07282016- Class 2.SSF
SU 3	-0.26	35,838	396187.37	4566651.57	1292.44	1.20	0.60	Uncorrected	Pro 6H	7/28/2016 0:00	08:00:22am	New	Sensor	07282016- Class 2.SSF
SU 3	-0.26	35,838	396189.72	4566644.86	1291.718	1.50	0.80	Uncorrected	Pro 6H	7/28/2016 0:00	08:16:08am	New	Sensor	07282016- Class 2.SSF
SU 3	-0.26	35,837	396186.28	4566644.11	1292.476	1.30	0.70	Uncorrected	Pro 6H	7/28/2016 0:00	08:03:52am	New	Sensor	07282016- Class 2.SSF
SU 3	-0.26	35,835	396187.04	4566650.19	1292.766	1.50	0.70	Uncorrected	Pro 6H	7/28/2016 0:00	08:02:45am	New	Sensor	07282016- Class 2.SSF
SU 3	-0.26	35,834	396188.83	4566655.65	1292.883	1.10	0.60	Uncorrected	Pro 6H	7/28/2016 0:00	07:42:18am	New	Sensor	07282016- Class 2.SSF
SU 3	-0.26	35,832	396187.78	4566652.69	1292.354	1.20	0.60	Uncorrected	Pro 6H	7/28/2016 0:00	07:58:00am	New	Sensor	07282016- Class 2.SSF
SU 3	-0.27	35,821	396191.08	4566656.53	1293.419	1.10	0.60	Uncorrected	Pro 6H	7/28/2016 0:00	07:38:25am	New	Sensor	07282016- Class 2.SSF
SU 3	-0.27	35,820	396191.02	4566652.22	1292.236	1.20	0.60	Uncorrected	Pro 6H	7/28/2016 0:00	07:59:01am	New	Sensor	07282016- Class 2.SSF
SU 3	-0.27	35,819	396192.37	4566656.42	1292.883	1.10	0.60	Uncorrected	Pro 6H	7/28/2016 0:00	07:39:37am	New	Sensor	07282016- Class 2.SSF
SU 3	-0.27	35,817	396191	4566650.13	1292.25	1.20	0.60	Uncorrected	Pro 6H	7/28/2016 0:00	08:01:42am	New	Sensor	07282016- Class 2.SSF
SU 3	-0.27	35,816	396188.15	4566647.94	1292.133	1.30	0.70	Uncorrected	Pro 6H	7/28/2016 0:00	08:11:36am	New	Sensor	07282016- Class 2.SSF
SU 3	-0.27	35,811	396193.32	4566652.06	1292.091	1.20	0.60	Uncorrected	Pro 6H	7/28/2016 0:00	07:58:49am	New	Sensor	07282016- Class 2.SSF
SU 3	-0.27	35,811	396189.9	4566644.85	1291.572	1.50	0.80	Uncorrected	Pro 6H	7/28/2016 0:00	08:17:06am	New	Sensor	07282016- Class 2.SSF
SU 3	-0.28	35,807	396194.23	4566655.63	1295.251	1.30	0.70	Uncorrected	Pro 6H	7/28/2016 0:00	07:50:43am	New	Sensor	07282016- Class 2.SSF
SU 3	-0.28	35,806	396188.15	4566644.93	1292.067	1.30	0.70	Uncorrected	Pro 6H	7/28/2016 0:00	08:11:41am	New	Sensor	07282016- Class 2.SSF
SU 3	-0.28	35,803	396186.93	4566653.71	1292.857	1.20	0.60	Uncorrected	Pro 6H	7/28/2016 0:00	07:56:44am	New	Sensor	07282016- Class 2.SSF
SU 3	-0.28	35,803	396187.29	4566645	1292.216	1.30	0.70	Uncorrected	Pro 6H	7/28/2016 0:00	08:08:37am	New	Sensor	07282016- Class 2.SSF
SU 3	-0.28	35,800	396190.26	4566653.85	1285.248	3.00	2.10	Uncorrected	Pro 6H	7/28/2016 0:00	07:46:37am	New	Sensor	07282016- Class 2.SSF
SU 3	-0.28	35,800	396190.06	4566653.87	1284.972	3.00	2.10	Uncorrected	Pro 6H	7/28/2016 0:00	07:46:38am	New	Sensor	07282016- Class 2.SSF
SU 3	-0.28	35,799	396187.05	4566657.14	1294.162	1.10	0.60	Uncorrected	Pro 6H	7/28/2016 0:00	07:34:45am	New	Sensor	07282016- Class 2.SSF
SU 3	-0.28	35,799	396187.81	4566654.46	1292.873	1.10	0.60	Uncorrected	Pro 6H	7/28/2016 0:00	07:45:39am	New	Sensor	07282016- Class 2.SSF
SU 3	-0.28	35,794	396187.58	4566650.39	1292.423	1.20	0.60	Uncorrected	Pro 6H	7/28/2016 0:00	08:02:41am	New	Sensor	07282016- Class 2.SSF
SU 3	-0.28	35,788	396187.16	4566649.96	1292.237	1.30	0.70	Uncorrected	Pro 6H	7/28/2016 0:00	08:07:10am	New	Sensor	07282016- Class 2.SSF
SU 3	-0.29	35,782	396190.1	4566656.83	1293.528	1.10	0.60	Uncorrected	Pro 6H	7/28/2016 0:00	07:38:09am	New	Sensor	07282016- Class 2.SSF
SU 3	-0.29	35,780	396186.64	4566649.59	1292.483	1.30	0.70	Uncorrected	Pro 6H	7/28/2016 0:00	08:03:37am	New	Sensor	07282016- Class 2.SSF
SU 3	-0.29	35,780	396187.55	4566645.15	1292.22	1.30	0.70	Uncorrected	Pro 6H	7/28/2016 0:00	08:09:37am	New	Sensor	07282016- Class 2.SSF
SU 3	-0.29	35,777	396189.63	4566650.79	1292.327	1.20	0.60	Uncorrected	Pro 6H	7/28/2016 0:00	08:01:07am	New	Sensor	07282016- Class 2.SSF
SU 3	-0.29	35,774	396196.46	4566657.16	1293.234	1.10	0.60	Uncorrected	Pro 6H	7/28/2016 0:00	07:36:37am	New	Sensor	07282016- Class 2.SSF
SU 3	-0.29	35,768	396192.22	4566655.03	1292.805	1.10	0.60	Uncorrected	Pro 6H	7/28/2016 0:00	07:42:52am	New	Sensor	07282016- Class 2.SSF
SU 3	-0.29	35,768	396186.48	4566654.05	1280.057	3.00	2.10	Uncorrected	Pro 6H	7/28/2016 0:00	07:46:58am	New	Sensor	07282016- Class 2.SSF
SU 3	-0.29	35,768	396189.95	4566646.7	1291.647	1.50	0.80	Uncorrected	Pro 6H	7/28/2016 0:00	08:16:12am	New	Sensor	07282016- Class 2.SSF
SU 3	-0.3	35,765	396190.06	4566654.28	1292.746	1.10	0.60	Uncorrected	Pro 6H	7/28/2016 0:00	07:45:52am	New	Sensor	07282016- Class 2.SSF
SU 3	-0.3	35,765	396187.07	4566652.39	1292.45	1.20	0.60	Uncorrected	Pro 6H	7/28/2016 0:00	07:59:13am	New	Sensor	07282016- Class 2.SSF
SU 3	-0.3	35,765	396187.61	4566649.95	1292.481	1.20	0.70	Uncorrected	Pro 6H	7/28/2016 0:00	08:03:13am	New	Sensor	07282016- Class 2.SSF
SU 3	-0.3	35,763	396193.38	4566654.08	1292.724	1.10	0.60	Uncorrected	Pro 6H	7/28/2016 0:00	07:44:37am	New	Sensor	07282016- Class 2.SSF
SU 3	-0.3	35,759	396188.57	4566642.87	1291.496	1.50	0.80	Uncorrected	Pro 6H	7/28/2016 0:00	08:19:56am	New	Sensor	07282016- Class 2.SSF
SU 3	-0.3	35,757	396189.67	4566654.86	1293.001	1.10	0.60	Uncorrected	Pro 6H	7/28/2016 0:00	07:44:15am	New	Sensor	07282016- Class 2.SSF
SU 3	-0.3	35,754	396186.74	4566646.1	1292.231	1.30	0.70	Uncorrected	Pro 6H	7/28/2016 0:00	08:07:01am	New	Sensor	07282016- Class 2.SSF
SU 3	-0.3	35,754	396187.21	4566642.04	1292.174	1.30	0.70	Uncorrected	Pro 6H	7/28/2016 0:00	08:09:12am	New	Sensor	07282016- Class 2.SSF
SU 3	-0.3	35,752	396186.5	4566657.4	1294.123	1.10	0.60	Uncorrected	Pro 6H	7/28/2016 0:00	07:35:04am	New	Sensor	07282016- Class 2.SSF
SU 3	-0.3	35,752	396186.87	4566657.22	1293.705	1.10	0.60	Uncorrected	Pro 6H	7/28/2016 0:00	07:36:58am	New	Sensor	07282016- Class 2.SSF
SU 3	-0.3	35,752	396188.64	4566653.47	1293.287	1.10	0.60	Uncorrected	Pro 6H	7/28/2016 0:00	07:52:26am	New	Sensor	07282016- Class 2.SSF
SU 3	-0.3	35,751	396186.94	4566657.28	1293.762	1.10	0.60	Uncorrected	Pro 6H	7/28/2016 0:00	07:34:11am	New	Sensor	07282016- Class 2.SSF

SU	Z-Score	CPM	Easting	Northing	MSL	PDOP	HDOP	CorrType	RcvrType	GPS_Date	GPS_Time	Update	FeatName	Datafile
SU 3	-0.3	35,750	396188.71	4566655.76	1292.925	1.10	0.60	Uncorrected	Pro 6H	7/28/2016 0:00	07:42:14am	New	Sensor	07282016- Class 2.SSF
SU 3	-0.3	35,749	396176.83	4566654.55	1266.789	3.00	2.10	Uncorrected	Pro 6H	7/28/2016 0:00	07:47:52am	New	Sensor	07282016- Class 2.SSF
SU 3	-0.3	35,748	396189.37	4566656.55	1293.48	1.10	0.60	Uncorrected	Pro 6H	7/28/2016 0:00	07:38:22am	New	Sensor	07282016- Class 2.SSF
SU 3	-0.3	35,746	396187.69	4566656.17	1293.055	1.10	0.60	Uncorrected	Pro 6H	7/28/2016 0:00	07:41:13am	New	Sensor	07282016- Class 2.SSF
SU 3	-0.3	35,744	396191.05	4566653.9	1293.521	1.30	0.70	Uncorrected	Pro 6H	7/28/2016 0:00	07:51:26am	New	Sensor	07282016- Class 2.SSF
SU 3	-0.31	35,743	396187.01	4566645.91	1292.271	1.30	0.70	Uncorrected	Pro 6H	7/28/2016 0:00	08:08:15am	New	Sensor	07282016- Class 2.SSF
SU 3	-0.31	35,739	396194.91	4566654.88	1292.573	1.10	0.60	Uncorrected	Pro 6H	7/28/2016 0:00	07:42:30am	New	Sensor	07282016- Class 2.SSF
SU 3	-0.31	35,739	396188.6	4566645.66	1292.048	1.30	0.70	Uncorrected	Pro 6H	7/28/2016 0:00	08:12:20am	New	Sensor	07282016- Class 2.SSF
SU 3	-0.31	35,738	396187.65	4566645	1292.112	1.30	0.70	Uncorrected	Pro 6H	7/28/2016 0:00	08:10:24am	New	Sensor	07282016- Class 2.SSF
SU 3	-0.31	35,737	396191.05	4566654.24	1292.666	1.10	0.60	Uncorrected	Pro 6H	7/28/2016 0:00	07:45:54am	New	Sensor	07282016- Class 2.SSF
SU 3	-0.31	35,735	396187.27	4566647.58	1292.233	1.30	0.70	Uncorrected	Pro 6H	7/28/2016 0:00	08:08:30am	New	Sensor	07282016- Class 2.SSF
SU 3	-0.31	35,732	396190.59	4566653.25	1292.781	1.20	0.60	Uncorrected	Pro 6H	7/28/2016 0:00	07:56:38am	New	Sensor	07282016- Class 2.SSF
SU 3	-0.31	35,731	396188.22	4566653.54	1293.299	1.10	0.60	Uncorrected	Pro 6H	7/28/2016 0:00	07:52:25am	New	Sensor	07282016- Class 2.SSF
SU 3	-0.31	35,731	396188.28	4566649.81	1292.461	1.30	0.70	Uncorrected	Pro 6H	7/28/2016 0:00	08:03:14am	New	Sensor	07282016- Class 2.SSF
SU 3	-0.31	35,728	396188.02	4566655.49	1293.016	1.10	0.60	Uncorrected	Pro 6H	7/28/2016 0:00	07:43:07am	New	Sensor	07282016- Class 2.SSF
SU 3	-0.31	35,727	396192.67	4566652.9	1292.787	1.20	0.60	Uncorrected	Pro 6H	7/28/2016 0:00	07:56:34am	New	Sensor	07282016- Class 2.SSF
SU 3	-0.31	35,727	396190.09	4566652.05	1292.258	1.20	0.60	Uncorrected	Pro 6H	7/28/2016 0:00	07:59:41am	New	Sensor	07282016- Class 2.SSF
SU 3	-0.31	35,723	396187.69	4566653.63	1293.345	1.10	0.60	Uncorrected	Pro 6H	7/28/2016 0:00	07:52:18am	New	Sensor	07282016- Class 2.SSF
SU 3	-0.31	35,723	396189.01	4566643.35	1291.672	1.50	0.80	Uncorrected	Pro 6H	7/28/2016 0:00	08:15:33am	New	Sensor	07282016- Class 2.SSF
SU 3	-0.32	35,721	396193.47	4566653.19	1293.088	1.10	0.60	Uncorrected	Pro 6H	7/28/2016 0:00	07:52:06am	New	Sensor	07282016- Class 2.SSF
SU 3	-0.32	35,719	396187.21	4566656.96	1293.668	1.10	0.60	Uncorrected	Pro 6H	7/28/2016 0:00	07:37:23am	New	Sensor	07282016- Class 2.SSF
SU 3	-0.32	35,719	396187.02	4566640.44	1292.156	1.30	0.70	Uncorrected	Pro 6H	7/28/2016 0:00	08:08:02am	New	Sensor	07282016- Class 2.SSF
SU 3	-0.32	35,708	396192.19	4566650.1	1292.231	1.20	0.60	Uncorrected	Pro 6H	7/28/2016 0:00	08:01:22am	New	Sensor	07282016- Class 2.SSF
SU 3	-0.32	35,704	396189.1	4566654.95	1292.933	1.10	0.60	Uncorrected	Pro 6H	7/28/2016 0:00	07:43:55am	New	Sensor	07282016- Class 2.SSF
SU 3	-0.32	35,703	396187.32	4566648.88	1292.203	1.30	0.70	Uncorrected	Pro 6H	7/28/2016 0:00	08:09:25am	New	Sensor	07282016- Class 2.SSF
SU 3	-0.33	35,700	396188.63	4566657.96	1293.638	1.10	0.60	Uncorrected	Pro 6H	7/28/2016 0:00	07:35:59am	New	Sensor	07282016- Class 2.SSF
SU 3	-0.33	35,695	396186.9	4566657.1	1294.258	1.10	0.60	Uncorrected	Pro 6H	7/28/2016 0:00	07:34:49am	New	Sensor	07282016- Class 2.SSF
SU 3	-0.33	35,695	396192.21	4566653.48	1293.372	3.70	2.40	Uncorrected	Pro 6H	7/28/2016 0:00	07:54:10am	New	Sensor	07282016- Class 2.SSF
SU 3	-0.33	35,692	396190.38	4566657.52	1293.831	1.10	0.60	Uncorrected	Pro 6H	7/28/2016 0:00	07:35:28am	New	Sensor	07282016- Class 2.SSF
SU 3	-0.33	35,689	396186.28	4566654.63	1293.14	1.10	0.60	Uncorrected	Pro 6H	7/28/2016 0:00	07:44:52am	New	Sensor	07282016- Class 2.SSF
SU 3	-0.33	35,689	396189.17	4566648.96	1292.113	1.30	0.70	Uncorrected	Pro 6H	7/28/2016 0:00	08:12:30am	New	Sensor	07282016- Class 2.SSF
SU 3	-0.33	35,686	396193.07	4566656.9	1293.41	1.10	0.60	Uncorrected	Pro 6H	7/28/2016 0:00	07:38:04am	New	Sensor	07282016- Class 2.SSF
SU 3	-0.33	35,686	396186.58	4566642.05	1292.211	1.30	0.70	Uncorrected	Pro 6H	7/28/2016 0:00	08:06:53am	New	Sensor	07282016- Class 2.SSF
SU 3	-0.33	35,683	396188.4	4566656.82	1293.624	1.10	0.60	Uncorrected	Pro 6H	7/28/2016 0:00	07:38:12am	New	Sensor	07282016- Class 2.SSF
SU 3	-0.33	35,679	396187.49	4566642.61	1292.075	1.30	0.70	Uncorrected	Pro 6H	7/28/2016 0:00	08:09:42am	New	Sensor	07282016- Class 2.SSF
SU 3	-0.34	35,678	396189.41	4566648.09	1291.845	1.50	0.80	Uncorrected	Pro 6H	7/28/2016 0:00	08:14:32am	New	Sensor	07282016- Class 2.SSF
SU 3	-0.34	35,677	396193.95	4566656.34	1292.786	1.10	0.60	Uncorrected	Pro 6H	7/28/2016 0:00	07:40:02am	New	Sensor	07282016- Class 2.SSF
SU 3	-0.34	35,677	396186.74	4566639.76	1292.125	1.30	0.70	Uncorrected	Pro 6H	7/28/2016 0:00	08:07:36am	New	Sensor	07282016- Class 2.SSF
SU 3	-0.34	35,674	396188.58	4566645.68	1291.565	1.50	0.80	Uncorrected	Pro 6H	7/28/2016 0:00	08:19:52am	New	Sensor	07282016- Class 2.SSF
SU 3	-0.34	35,673	396191.07	4566655.17	1292.821	1.10	0.60	Uncorrected	Pro 6H	7/28/2016 0:00	07:42:56am	New	Sensor	07282016- Class 2.SSF
SU 3	-0.34	35,669	396189.74	4566656.86	1292.44	1.10	0.60	Uncorrected	Pro 6H	7/28/2016 0:00	07:40:12am	New	Sensor	07282016- Class 2.SSF
SU 3	-0.34	35,669	396186.51	4566647.97	1292.517	1.30	0.70	Uncorrected	Pro 6H	7/28/2016 0:00	08:03:42am	New	Sensor	07282016- Class 2.SSF
SU 3	-0.34	35,668	396194.07	4566652.28	1292.107	1.20	0.60	Uncorrected	Pro 6H	7/28/2016 0:00	07:57:00am	New	Sensor	07282016- Class 2.SSF
SU 3	-0.34	35,667	396186.86	4566657.09	1294.189	1.10	0.60	Uncorrected	Pro 6H	7/28/2016 0:00	07:34:35am	New	Sensor	07282016- Class 2.SSF
SU 3	-0.34	35,667	396189.85	4566656.68	1293.464	1.10	0.60	Uncorrected	Pro 6H	7/28/2016 0:00	07:38:23am	New	Sensor	07282016- Class 2.SSF
SU 3	-0.34	35,659	396186.78	4566650.38	1292.433	1.20	0.60	Uncorrected	Pro 6H	7/28/2016 0:00	08:02:04am	New	Sensor	07282016- Class 2.SSF
SU 3	-0.34	35,657	396189.43	4566656.18	1293.037	1.10	0.60	Uncorrected	Pro 6H	7/28/2016 0:00	07:40:15am	New	Sensor	07282016- Class 2.SSF
SU 3	-0.35	35,654	396186.07	4566641.98	1292.443	1.30	0.70	Uncorrected	Pro 6H	7/28/2016 0:00	08:03:55am	New	Sensor	07282016- Class 2.SSF
SU 3	-0.35	35,650	396191.17	4566653.25	1292.788	1.20	0.60	Uncorrected	Pro 6H	7/28/2016 0:00	07:56:37am	New	Sensor	07282016- Class 2.SSF
SU 3	-0.35	35,650	396189.96	4566648.78	1291.693	1.50	0.80	Uncorrected	Pro 6H	7/28/2016 0:00	08:15:24am	New	Sensor	07282016- Class 2.SSF
SU 3	-0.35	35,644	396187.1	4566649.26	1292.227	1.30	0.70	Uncorrected	Pro 6H	7/28/2016 0:00	08:07:13am	New	Sensor	07282016- Class 2.SSF
SU 3	-0.35	35,641	396193.1	4566653.63	1293.368	1.30	0.70	Uncorrected	Pro 6H	7/28/2016 0:00	07:51:22am	New	Sensor	07282016- Class 2.SSF

SU	Z-Score	CPM	Easting	Northing	MSL	PDOP	HDOP	CorrType	RcvrType	GPS_Date	GPS_Time	Update	FeatName	Datafile
SU 3	-0.35	35,641	396188.56	4566648.04	1292.108	1.30	0.70	Uncorrected	Pro 6H	7/28/2016 0:00	08:12:24am	New	Sensor	07282016- Class 2.SSF
SU 3	-0.35	35,636	396187.34	4566657.07	1294.001	1.10	0.60	Uncorrected	Pro 6H	7/28/2016 0:00	07:35:23am	New	Sensor	07282016- Class 2.SSF
SU 3	-0.35	35,636	396190.39	4566646.12	1291.589	1.50	0.80	Uncorrected	Pro 6H	7/28/2016 0:00	08:17:22am	New	Sensor	07282016- Class 2.SSF
SU 3	-0.36	35,634	396194.29	4566654.84	1292.655	1.10	0.60	Uncorrected	Pro 6H	7/28/2016 0:00	07:42:47am	New	Sensor	07282016- Class 2.SSF
SU 3	-0.36	35,632	396188.85	4566645.37	1291.961	1.30	0.70	Uncorrected	Pro 6H	7/28/2016 0:00	08:13:38am	New	Sensor	07282016- Class 2.SSF
SU 3	-0.36	35,631	396187.14	4566643.2	1292.182	1.30	0.70	Uncorrected	Pro 6H	7/28/2016 0:00	08:08:09am	New	Sensor	07282016- Class 2.SSF
SU 3	-0.36	35,628	396189.09	4566651.72	1292.251	1.20	0.60	Uncorrected	Pro 6H	7/28/2016 0:00	07:59:53am	New	Sensor	07282016- Class 2.SSF
SU 3	-0.36	35,628	396186.97	4566644.71	1292.28	1.30	0.70	Uncorrected	Pro 6H	7/28/2016 0:00	08:08:12am	New	Sensor	07282016- Class 2.SSF
SU 3	-0.36	35,627	396192.68	4566652.74	1293.024	3.70	2.40	Uncorrected	Pro 6H	7/28/2016 0:00	07:53:57am	New	Sensor	07282016- Class 2.SSF
SU 3	-0.36	35,626	396186.81	4566657.36	1294	1.10	0.60	Uncorrected	Pro 6H	7/28/2016 0:00	07:35:22am	New	Sensor	07282016- Class 2.SSF
SU 3	-0.36	35,620	396187.27	4566656.69	1294.002	1.10	0.60	Uncorrected	Pro 6H	7/28/2016 0:00	07:34:48am	New	Sensor	07282016- Class 2.SSF
SU 3	-0.36	35,616	396186.73	4566653.05	1292.42	1.20	0.60	Uncorrected	Pro 6H	7/28/2016 0:00	07:57:56am	New	Sensor	07282016- Class 2.SSF
SU 3	-0.36	35,616	396187.17	4566641.54	1292.119	1.30	0.70	Uncorrected	Pro 6H	7/28/2016 0:00	08:09:11am	New	Sensor	07282016- Class 2.SSF
SU 3	-0.37	35,613	396190.39	4566652.85	1293.255	1.10	0.60	Uncorrected	Pro 6H	7/28/2016 0:00	07:53:04am	New	Sensor	07282016- Class 2.SSF
SU 3	-0.37	35,613	396187.37	4566649.69	1292.244	1.30	0.70	Uncorrected	Pro 6H	7/28/2016 0:00	08:08:26am	New	Sensor	07282016- Class 2.SSF
SU 3	-0.37	35,611	396186.77	4566644.64	1292.215	1.30	0.70	Uncorrected	Pro 6H	7/28/2016 0:00	08:06:58am	New	Sensor	07282016- Class 2.SSF
SU 3	-0.37	35,606	396188.91	4566653.38	1293.234	1.10	0.60	Uncorrected	Pro 6H	7/28/2016 0:00	07:53:39am	New	Sensor	07282016- Class 2.SSF
SU 3	-0.37	35,603	396193.73	4566651.57	1292.011	1.20	0.60	Uncorrected	Pro 6H	7/28/2016 0:00	07:59:29am	New	Sensor	07282016- Class 2.SSF
SU 3	-0.37	35,602	396189.62	4566652.13	1292.258	1.20	0.60	Uncorrected	Pro 6H	7/28/2016 0:00	07:59:42am	New	Sensor	07282016- Class 2.SSF
SU 3	-0.37	35,601	396190.12	4566649.34	1292.393	1.20	0.70	Uncorrected	Pro 6H	7/28/2016 0:00	08:03:04am	New	Sensor	07282016- Class 2.SSF
SU 3	-0.37	35,599	396186.95	4566657.03	1293.67	1.10	0.60	Uncorrected	Pro 6H	7/28/2016 0:00	07:37:22am	New	Sensor	07282016- Class 2.SSF
SU 3	-0.37	35,599	396191.61	4566655.39	1292.77	1.10	0.60	Uncorrected	Pro 6H	7/28/2016 0:00	07:41:56am	New	Sensor	07282016- Class 2.SSF
SU 3	-0.38	35,586	396187.05	4566647.68	1292.239	1.30	0.70	Uncorrected	Pro 6H	7/28/2016 0:00	08:07:17am	New	Sensor	07282016- Class 2.SSF
SU 3	-0.38	35,584	396191.45	4566655.05	1292.787	1.10	0.60	Uncorrected	Pro 6H	7/28/2016 0:00	07:43:25am	New	Sensor	07282016- Class 2.SSF
SU 3	-0.38	35,578	396188.02	4566648.26	1292.156	1.30	0.70	Uncorrected	Pro 6H	7/28/2016 0:00	08:11:27am	New	Sensor	07282016- Class 2.SSF
SU 3	-0.38	35,576	396193.98	4566653.66	1290.364	3.00	2.10	Uncorrected	Pro 6H	7/28/2016 0:00	07:46:16am	New	Sensor	07282016- Class 2.SSF
SU 3	-0.38	35,576	396186.36	4566637.59	1292.318	1.30	0.70	Uncorrected	Pro 6H	7/28/2016 0:00	08:05:06am	New	Sensor	07282016- Class 2.SSF
SU 3	-0.38	35,575	396193.28	4566654.96	1292.657	1.10	0.60	Uncorrected	Pro 6H	7/28/2016 0:00	07:43:29am	New	Sensor	07282016- Class 2.SSF
SU 3	-0.38	35,573	396189.28	4566646.27	1291.747	1.50	0.80	Uncorrected	Pro 6H	7/28/2016 0:00	08:14:34am	New	Sensor	07282016- Class 2.SSF
SU 3	-0.39	35,569	396189.35	4566650.46	1292.334	1.20	0.60	Uncorrected	Pro 6H	7/28/2016 0:00	08:01:39am	New	Sensor	07282016- Class 2.SSF
SU 3	-0.39	35,561	396186.42	4566657.37	1293.717	1.10	0.60	Uncorrected	Pro 6H	7/28/2016 0:00	07:37:17am	New	Sensor	07282016- Class 2.SSF
SU 3	-0.39	35,560	396187.55	4566654.07	1293.649	1.30	0.70	Uncorrected	Pro 6H	7/28/2016 0:00	07:51:33am	New	Sensor	07282016- Class 2.SSF
SU 3	-0.39	35,555	396187.49	4566643.21	1292.047	1.30	0.70	Uncorrected	Pro 6H	7/28/2016 0:00	08:09:41am	New	Sensor	07282016- Class 2.SSF
SU 3	-0.39	35,553	396193.06	4566655.28	1292.626	1.10	0.60	Uncorrected	Pro 6H	7/28/2016 0:00	07:41:53am	New	Sensor	07282016- Class 2.SSF
SU 3	-0.39	35,552	396186.52	4566657.26	1294.204	1.10	0.60	Uncorrected	Pro 6H	7/28/2016 0:00	07:34:57am	New	Sensor	07282016- Class 2.SSF
SU 3	-0.39	35,552	396193.15	4566654.59	1292.779	1.10	0.60	Uncorrected	Pro 6H	7/28/2016 0:00	07:44:25am	New	Sensor	07282016- Class 2.SSF
SU 3	-0.39	35,552	396186.69	4566654.46	1292.942	1.10	0.60	Uncorrected	Pro 6H	7/28/2016 0:00	07:45:43am	New	Sensor	07282016- Class 2.SSF
SU 3	-0.39	35,552	396186.68	4566654.04	1280.329	3.00	2.10	Uncorrected	Pro 6H	7/28/2016 0:00	07:46:57am	New	Sensor	07282016- Class 2.SSF
SU 3	-0.39	35,551	396186.51	4566653.23	1292.464	1.20	0.60	Uncorrected	Pro 6H	7/28/2016 0:00	07:57:20am	New	Sensor	07282016- Class 2.SSF
SU 3	-0.4	35,546	396188.73	4566642.28	1291.657	1.50	0.80	Uncorrected	Pro 6H	7/28/2016 0:00	08:14:41am	New	Sensor	07282016- Class 2.SSF
SU 3	-0.4	35,542	396192.43	4566652.31	1292.07	1.20	0.60	Uncorrected	Pro 6H	7/28/2016 0:00	07:58:08am	New	Sensor	07282016- Class 2.SSF
SU 3	-0.4	35,537	396190.69	4566655.16	1294.922	1.30	0.70	Uncorrected	Pro 6H	7/28/2016 0:00	07:50:49am	New	Sensor	07282016- Class 2.SSF
SU 3	-0.4	35,536	396187.1	4566649.37	1292.2	1.30	0.70	Uncorrected	Pro 6H	7/28/2016 0:00	08:07:12am	New	Sensor	07282016- Class 2.SSF
SU 3	-0.4	35,532	396191.73	4566655.46	1292.72	1.10	0.60	Uncorrected	Pro 6H	7/28/2016 0:00	07:42:24am	New	Sensor	07282016- Class 2.SSF
SU 3	-0.4	35,532	396187.86	4566647.55	1292.07	1.30	0.70	Uncorrected	Pro 6H	7/28/2016 0:00	08:10:29am	New	Sensor	07282016- Class 2.SSF
SU 3	-0.41	35,526	396187.57	4566640.18	1292.116	1.30	0.70	Uncorrected	Pro 6H	7/28/2016 0:00	08:10:52am	New	Sensor	07282016- Class 2.SSF
SU 3	-0.41	35,524	396190.82	4566653.12	1293.213	1.10	0.60	Uncorrected	Pro 6H	7/28/2016 0:00	07:52:49am	New	Sensor	07282016- Class 2.SSF
SU 3	-0.41	35,521	396191.74	4566656.7	1292.96	1.10	0.60	Uncorrected	Pro 6H	7/28/2016 0:00	07:39:10am	New	Sensor	07282016- Class 2.SSF
SU 3	-0.41	35,520	396186.64	4566656.65	1293.756	1.10	0.60	Uncorrected	Pro 6H	7/28/2016 0:00	07:37:04am	New	Sensor	07282016- Class 2.SSF
SU 3	-0.41	35,518	396188.36	4566643.97	1291.548	1.50	0.80	Uncorrected	Pro 6H	7/28/2016 0:00	08:19:54am	New	Sensor	07282016- Class 2.SSF
SU 3	-0.41	35,514	396188.67	4566652.96	1293.355	1.10	0.60	Uncorrected	Pro 6H	7/28/2016 0:00	07:53:01am	New	Sensor	07282016- Class 2.SSF
SU 3	-0.41	35,511	396186.49	4566657.27	1294.156	1.10	0.60	Uncorrected	Pro 6H	7/28/2016 0:00	07:35:00am	New	Sensor	07282016- Class 2.SSF

SU	Z-Score	CPM	Easting	Northing	MSL	PDOP	HDOP	CorrType	RcvrType	GPS_Date	GPS_Time	Update	FeatName	Datafile
SU 3	-0.41	35,510	396186.83	4566649.34	1292.461	1.30	0.70	Uncorrected	Pro 6H	7/28/2016 0:00	08:04:44am	New	Sensor	07282016- Class 2.SSF
SU 3	-0.41	35,509	396187.26	4566650.07	1292.49	1.20	0.70	Uncorrected	Pro 6H	7/28/2016 0:00	08:03:09am	New	Sensor	07282016- Class 2.SSF
SU 3	-0.41	35,506	396187.08	4566653.25	1292.448	1.20	0.60	Uncorrected	Pro 6H	7/28/2016 0:00	07:56:13am	New	Sensor	07282016- Class 2.SSF
SU 3	-0.42	35,501	396187.31	4566651.32	1292.383	1.20	0.60	Uncorrected	Pro 6H	7/28/2016 0:00	08:00:28am	New	Sensor	07282016- Class 2.SSF
SU 3	-0.42	35,498	396186.52	4566657.26	1294.187	1.10	0.60	Uncorrected	Pro 6H	7/28/2016 0:00	07:34:58am	New	Sensor	07282016- Class 2.SSF
SU 3	-0.42	35,498	396187.37	4566658.36	1293.705	1.10	0.60	Uncorrected	Pro 6H	7/28/2016 0:00	07:36:02am	New	Sensor	07282016- Class 2.SSF
SU 3	-0.42	35,498	396188.17	4566645.26	1291.667	1.50	0.80	Uncorrected	Pro 6H	7/28/2016 0:00	08:19:52am	New	Sensor	07282016- Class 2.SSF
SU 3	-0.42	35,496	396191.99	4566653.12	1293.134	1.10	0.60	Uncorrected	Pro 6H	7/28/2016 0:00	07:53:24am	New	Sensor	07282016- Class 2.SSF
SU 3	-0.42	35,495	396187.68	4566655.93	1293.055	1.10	0.60	Uncorrected	Pro 6H	7/28/2016 0:00	07:41:19am	New	Sensor	07282016- Class 2.SSF
SU 3	-0.42	35,484	396186.5	4566657.45	1293.76	1.10	0.60	Uncorrected	Pro 6H	7/28/2016 0:00	07:37:09am	New	Sensor	07282016- Class 2.SSF
SU 3	-0.43	35,478	396194.01	4566652.7	1293.243	1.20	0.60	Uncorrected	Pro 6H	7/28/2016 0:00	07:56:26am	New	Sensor	07282016- Class 2.SSF
SU 3	-0.43	35,477	396185.93	4566638.26	1292.435	1.30	0.70	Uncorrected	Pro 6H	7/28/2016 0:00	08:04:01am	New	Sensor	07282016- Class 2.SSF
SU 3	-0.43	35,476	396188.7	4566648.6	1292.085	1.30	0.70	Uncorrected	Pro 6H	7/28/2016 0:00	08:13:25am	New	Sensor	07282016- Class 2.SSF
SU 3	-0.43	35,474	396187.07	4566644.23	1292.227	1.30	0.70	Uncorrected	Pro 6H	7/28/2016 0:00	08:08:11am	New	Sensor	07282016- Class 2.SSF
SU 3	-0.43	35,470	396186.57	4566657.35	1294.115	1.10	0.60	Uncorrected	Pro 6H	7/28/2016 0:00	07:35:10am	New	Sensor	07282016- Class 2.SSF
SU 3	-0.43	35,470	396191.29	4566655.15	1294.978	1.30	0.70	Uncorrected	Pro 6H	7/28/2016 0:00	07:50:48am	New	Sensor	07282016- Class 2.SSF
SU 3	-0.43	35,463	396192.15	4566649.7	1292.178	1.20	0.60	Uncorrected	Pro 6H	7/28/2016 0:00	08:01:51am	New	Sensor	07282016- Class 2.SSF
SU 3	-0.44	35,458	396188.75	4566656.48	1293.07	1.10	0.60	Uncorrected	Pro 6H	7/28/2016 0:00	07:40:18am	New	Sensor	07282016- Class 2.SSF
SU 3	-0.44	35,458	396188.85	4566655.72	1292.888	1.10	0.60	Uncorrected	Pro 6H	7/28/2016 0:00	07:42:17am	New	Sensor	07282016- Class 2.SSF
SU 3	-0.44	35,458	396186.97	4566643.1	1292.056	1.30	0.70	Uncorrected	Pro 6H	7/28/2016 0:00	08:07:29am	New	Sensor	07282016- Class 2.SSF
SU 3	-0.44	35,456	396190.62	4566653.84	1293.534	1.30	0.70	Uncorrected	Pro 6H	7/28/2016 0:00	07:51:27am	New	Sensor	07282016- Class 2.SSF
SU 3	-0.44	35,448	396187.21	4566652.85	1292.392	1.20	0.60	Uncorrected	Pro 6H	7/28/2016 0:00	07:57:59am	New	Sensor	07282016- Class 2.SSF
SU 3	-0.44	35,445	396189.72	4566654.55	1292.896	1.10	0.60	Uncorrected	Pro 6H	7/28/2016 0:00	07:44:44am	New	Sensor	07282016- Class 2.SSF
SU 3	-0.44	35,444	396188.64	4566654.03	1293.575	1.30	0.70	Uncorrected	Pro 6H	7/28/2016 0:00	07:51:31am	New	Sensor	07282016- Class 2.SSF
SU 3	-0.44	35,440	396186.58	4566654.88	1293.168	1.10	0.60	Uncorrected	Pro 6H	7/28/2016 0:00	07:44:54am	New	Sensor	07282016- Class 2.SSF
SU 3	-0.45	35,439	396186.58	4566657.35	1294.06	1.10	0.60	Uncorrected	Pro 6H	7/28/2016 0:00	07:35:15am	New	Sensor	07282016- Class 2.SSF
SU 3	-0.45	35,439	396188.47	4566644.99	1292.044	1.30	0.70	Uncorrected	Pro 6H	7/28/2016 0:00	08:12:19am	New	Sensor	07282016- Class 2.SSF
SU 3	-0.45	35,437	396188.19	4566654.43	1292.848	1.10	0.60	Uncorrected	Pro 6H	7/28/2016 0:00	07:45:38am	New	Sensor	07282016- Class 2.SSF
SU 3	-0.45	35,436	396192.21	4566653.75	1287.931	3.00	2.10	Uncorrected	Pro 6H	7/28/2016 0:00	07:46:26am	New	Sensor	07282016- Class 2.SSF
SU 3	-0.45	35,435	396187.04	4566641.23	1292.109	1.30	0.70	Uncorrected	Pro 6H	7/28/2016 0:00	08:08:04am	New	Sensor	07282016- Class 2.SSF
SU 3	-0.45	35,433	396188.05	4566654.7	1293.009	1.10	0.60	Uncorrected	Pro 6H	7/28/2016 0:00	07:44:48am	New	Sensor	07282016- Class 2.SSF
SU 3	-0.45	35,428	396193.52	4566658.91	1294.093	1.60	0.90	Uncorrected	Pro 6H	7/28/2016 0:00	07:50:27am	New	Sensor	07282016- Class 2.SSF
SU 3	-0.45	35,423	396187.64	4566644.23	1292.154	1.30	0.70	Uncorrected	Pro 6H	7/28/2016 0:00	08:09:16am	New	Sensor	07282016- Class 2.SSF
SU 3	-0.46	35,415	396191.84	4566654.05	1293.64	3.70	2.40	Uncorrected	Pro 6H	7/28/2016 0:00	07:54:20am	New	Sensor	07282016- Class 2.SSF
SU 3	-0.46	35,414	396189.77	4566652.91	1293.293	1.10	0.60	Uncorrected	Pro 6H	7/28/2016 0:00	07:53:03am	New	Sensor	07282016- Class 2.SSF
SU 3	-0.46	35,409	396189.42	4566647.51	1291.817	1.50	0.80	Uncorrected	Pro 6H	7/28/2016 0:00	08:14:33am	New	Sensor	07282016- Class 2.SSF
SU 3	-0.46	35,400	396188.27	4566657.95	1293.682	1.10	0.60	Uncorrected	Pro 6H	7/28/2016 0:00	07:36:09am	New	Sensor	07282016- Class 2.SSF
SU 3	-0.46	35,398	396188.34	4566659.49	1296.229	3.70	2.40	Uncorrected	Pro 6H	7/28/2016 0:00	07:56:01am	New	Sensor	07282016- Class 2.SSF
SU 3	-0.47	35,395	396187.7	4566656.58	1293.602	1.10	0.60	Uncorrected	Pro 6H	7/28/2016 0:00	07:38:19am	New	Sensor	07282016- Class 2.SSF
SU 3	-0.47	35,395	396189.19	4566654.45	1292.798	1.10	0.60	Uncorrected	Pro 6H	7/28/2016 0:00	07:45:36am	New	Sensor	07282016- Class 2.SSF
SU 3	-0.47	35,395	396191.33	4566652.47	1292.155	1.20	0.60	Uncorrected	Pro 6H	7/28/2016 0:00	07:58:06am	New	Sensor	07282016- Class 2.SSF
SU 3	-0.47	35,392	396188.9	4566655.73	1292.888	1.10	0.60	Uncorrected	Pro 6H	7/28/2016 0:00	07:42:16am	New	Sensor	07282016- Class 2.SSF
SU 3	-0.47	35,390	396193.01	4566653.28	1293.114	1.10	0.60	Uncorrected	Pro 6H	7/28/2016 0:00	07:52:07am	New	Sensor	07282016- Class 2.SSF
SU 3	-0.47	35,386	396188.41	4566653.34	1293.281	1.10	0.60	Uncorrected	Pro 6H	7/28/2016 0:00	07:53:38am	New	Sensor	07282016- Class 2.SSF
SU 3	-0.47	35,384	396189.48	4566644.73	1291.625	1.50	0.80	Uncorrected	Pro 6H	7/28/2016 0:00	08:16:05am	New	Sensor	07282016- Class 2.SSF
SU 3	-0.47	35,383	396193.11	4566653.71	1289.172	3.00	2.10	Uncorrected	Pro 6H	7/28/2016 0:00	07:46:21am	New	Sensor	07282016- Class 2.SSF
SU 3	-0.47	35,380	396187.14	4566654.73	1293.146	1.10	0.60	Uncorrected	Pro 6H	7/28/2016 0:00	07:44:55am	New	Sensor	07282016- Class 2.SSF
SU 3	-0.47	35,379	396189.47	4566655.36	1292.837	1.10	0.60	Uncorrected	Pro 6H	7/28/2016 0:00	07:43:20am	New	Sensor	07282016- Class 2.SSF
SU 3	-0.47	35,377	396186.57	4566657.38	1293.754	1.10	0.60	Uncorrected	Pro 6H	7/28/2016 0:00	07:37:08am	New	Sensor	07282016- Class 2.SSF
SU 3	-0.47	35,375	396193.67	4566658.64	1294.076	1.60	0.90	Uncorrected	Pro 6H	7/28/2016 0:00	07:50:31am	New	Sensor	07282016- Class 2.SSF
SU 3	-0.48	35,372	396188.09	4566653.63	1293.339	1.10	0.60	Uncorrected	Pro 6H	7/28/2016 0:00	07:52:17am	New	Sensor	07282016- Class 2.SSF
SU 3	-0.48	35,368	396186.65	4566641.42	1292.066	1.30	0.70	Uncorrected	Pro 6H	7/28/2016 0:00	08:07:33am	New	Sensor	07282016- Class 2.SSF

SU	Z-Score	CPM	Easting	Northing	MSL	PDOP	HDOP	CorrType	RcvrType	GPS_Date	GPS_Time	Update	FeatName	Datafile
SU 3	-0.48	35,367	396187.16	4566644.97	1292.268	1.30	0.70	Uncorrected	Pro 6H	7/28/2016 0:00	08:08:13am	New	Sensor	07282016- Class 2.SSF
SU 3	-0.48	35,364	396192.51	4566657.3	1293.509	1.10	0.60	Uncorrected	Pro 6H	7/28/2016 0:00	07:36:45am	New	Sensor	07282016- Class 2.SSF
SU 3	-0.48	35,363	396186.76	4566657.11	1294.192	1.10	0.60	Uncorrected	Pro 6H	7/28/2016 0:00	07:34:31am	New	Sensor	07282016- Class 2.SSF
SU 3	-0.48	35,361	396189.65	4566653.24	1293.154	1.10	0.60	Uncorrected	Pro 6H	7/28/2016 0:00	07:53:40am	New	Sensor	07282016- Class 2.SSF
SU 3	-0.48	35,360	396186.92	4566656.82	1294.146	1.10	0.60	Uncorrected	Pro 6H	7/28/2016 0:00	07:34:33am	New	Sensor	07282016- Class 2.SSF
SU 3	-0.48	35,356	396187.76	4566649.89	1292.448	1.20	0.70	Uncorrected	Pro 6H	7/28/2016 0:00	08:03:08am	New	Sensor	07282016- Class 2.SSF
SU 3	-0.48	35,355	396187.45	4566649.51	1292.205	1.30	0.70	Uncorrected	Pro 6H	7/28/2016 0:00	08:09:26am	New	Sensor	07282016- Class 2.SSF
SU 3	-0.48	35,354	396186.34	4566652.71	1292.439	1.20	0.60	Uncorrected	Pro 6H	7/28/2016 0:00	07:58:34am	New	Sensor	07282016- Class 2.SSF
SU 3	-0.49	35,353	396193.33	4566652.75	1293.326	1.20	0.60	Uncorrected	Pro 6H	7/28/2016 0:00	07:56:25am	New	Sensor	07282016- Class 2.SSF
SU 3	-0.49	35,353	396188.08	4566652.8	1292.378	1.20	0.60	Uncorrected	Pro 6H	7/28/2016 0:00	07:57:53am	New	Sensor	07282016- Class 2.SSF
SU 3	-0.49	35,353	396190.29	4566649.97	1292.261	1.20	0.60	Uncorrected	Pro 6H	7/28/2016 0:00	08:02:35am	New	Sensor	07282016- Class 2.SSF
SU 3	-0.49	35,352	396187.25	4566640.04	1292.088	1.30	0.70	Uncorrected	Pro 6H	7/28/2016 0:00	08:09:08am	New	Sensor	07282016- Class 2.SSF
SU 3	-0.49	35,350	396187.16	4566657.13	1294.022	1.10	0.60	Uncorrected	Pro 6H	7/28/2016 0:00	07:34:45am	New	Sensor	07282016- Class 2.SSF
SU 3	-0.49	35,350	396186.56	4566657.35	1294.042	1.10	0.60	Uncorrected	Pro 6H	7/28/2016 0:00	07:35:16am	New	Sensor	07282016- Class 2.SSF
SU 3	-0.49	35,350	396189.15	4566650.74	1292.349	1.20	0.60	Uncorrected	Pro 6H	7/28/2016 0:00	08:01:06am	New	Sensor	07282016- Class 2.SSF
SU 3	-0.49	35,349	396187.55	4566650.87	1292.409	1.20	0.60	Uncorrected	Pro 6H	7/28/2016 0:00	08:01:03am	New	Sensor	07282016- Class 2.SSF
SU 3	-0.49	35,348	396187.7	4566654.6	1293.055	1.10	0.60	Uncorrected	Pro 6H	7/28/2016 0:00	07:44:49am	New	Sensor	07282016- Class 2.SSF
SU 3	-0.49	35,344	396190.07	4566655.22	1294.9	1.30	0.70	Uncorrected	Pro 6H	7/28/2016 0:00	07:50:50am	New	Sensor	07282016- Class 2.SSF
SU 3	-0.49	35,342	396187.09	4566643.89	1292.094	1.30	0.70	Uncorrected	Pro 6H	7/28/2016 0:00	08:08:39am	New	Sensor	07282016- Class 2.SSF
SU 3	-0.49	35,338	396187.11	4566642.59	1292.148	1.30	0.70	Uncorrected	Pro 6H	7/28/2016 0:00	08:09:13am	New	Sensor	07282016- Class 2.SSF
SU 3	-0.49	35,336	396187.16	4566639.22	1292.095	1.30	0.70	Uncorrected	Pro 6H	7/28/2016 0:00	08:09:49am	New	Sensor	07282016- Class 2.SSF
SU 3	-0.49	35,334	396190.47	4566653.69	1293.462	1.30	0.70	Uncorrected	Pro 6H	7/28/2016 0:00	07:51:46am	New	Sensor	07282016- Class 2.SSF
SU 3	-0.49	35,334	396188.65	4566643.78	1291.983	1.30	0.70	Uncorrected	Pro 6H	7/28/2016 0:00	08:13:41am	New	Sensor	07282016- Class 2.SSF
SU 3	-0.49	35,333	396189.07	4566656.95	1293.588	1.10	0.60	Uncorrected	Pro 6H	7/28/2016 0:00	07:38:11am	New	Sensor	07282016- Class 2.SSF
SU 3	-0.5	35,327	396188.19	4566641.26	1292.012	1.30	0.70	Uncorrected	Pro 6H	7/28/2016 0:00	08:12:12am	New	Sensor	07282016- Class 2.SSF
SU 3	-0.5	35,327	396189.33	4566647.22	1291.702	1.50	0.80	Uncorrected	Pro 6H	7/28/2016 0:00	08:15:15am	New	Sensor	07282016- Class 2.SSF
SU 3	-0.5	35,320	396186.41	4566657.41	1293.716	1.10	0.60	Uncorrected	Pro 6H	7/28/2016 0:00	07:37:18am	New	Sensor	07282016- Class 2.SSF
SU 3	-0.5	35,317	396188.59	4566654.72	1292.973	1.10	0.60	Uncorrected	Pro 6H	7/28/2016 0:00	07:44:58am	New	Sensor	07282016- Class 2.SSF
SU 3	-0.5	35,314	396188.99	4566655.1	1294.874	1.30	0.70	Uncorrected	Pro 6H	7/28/2016 0:00	07:50:52am	New	Sensor	07282016- Class 2.SSF
SU 3	-0.5	35,313	396188.19	4566641.27	1292.07	1.30	0.70	Uncorrected	Pro 6H	7/28/2016 0:00	08:11:48am	New	Sensor	07282016- Class 2.SSF
SU 3	-0.5	35,310	396191.64	4566654.79	1292.89	1.10	0.60	Uncorrected	Pro 6H	7/28/2016 0:00	07:44:21am	New	Sensor	07282016- Class 2.SSF
SU 3	-0.51	35,309	396193.97	4566656.85	1293.372	1.10	0.60	Uncorrected	Pro 6H	7/28/2016 0:00	07:38:02am	New	Sensor	07282016- Class 2.SSF
SU 3	-0.51	35,304	396187.77	4566645.53	1292.099	1.30	0.70	Uncorrected	Pro 6H	7/28/2016 0:00	08:10:25am	New	Sensor	07282016- Class 2.SSF
SU 3	-0.51	35,299	396186.41	4566657.54	1293.756	1.10	0.60	Uncorrected	Pro 6H	7/28/2016 0:00	07:34:17am	New	Sensor	07282016- Class 2.SSF
SU 3	-0.51	35,296	396188.21	4566647.66	1292.073	1.30	0.70	Uncorrected	Pro 6H	7/28/2016 0:00	08:10:39am	New	Sensor	07282016- Class 2.SSF
SU 3	-0.51	35,293	396188.6	4566643.07	1291.92	1.30	0.70	Uncorrected	Pro 6H	7/28/2016 0:00	08:12:41am	New	Sensor	07282016- Class 2.SSF
SU 3	-0.51	35,291	396186.73	4566657.26	1294.105	1.10	0.60	Uncorrected	Pro 6H	7/28/2016 0:00	07:35:12am	New	Sensor	07282016- Class 2.SSF
SU 3	-0.51	35,289	396187.32	4566654.42	1292.913	1.10	0.60	Uncorrected	Pro 6H	7/28/2016 0:00	07:45:40am	New	Sensor	07282016- Class 2.SSF
SU 3	-0.51	35,288	396190.63	4566650.92	1292.334	1.20	0.60	Uncorrected	Pro 6H	7/28/2016 0:00	08:00:50am	New	Sensor	07282016- Class 2.SSF
SU 3	-0.52	35,285	396188.02	4566649.79	1292.071	1.30	0.70	Uncorrected	Pro 6H	7/28/2016 0:00	08:10:33am	New	Sensor	07282016- Class 2.SSF
SU 3	-0.52	35,283	396191.49	4566657.59	1293.784	1.10	0.60	Uncorrected	Pro 6H	7/28/2016 0:00	07:35:30am	New	Sensor	07282016- Class 2.SSF
SU 3	-0.52	35,280	396186.8	4566646.95	1292.423	1.30	0.70	Uncorrected	Pro 6H	7/28/2016 0:00	08:04:49am	New	Sensor	07282016- Class 2.SSF
SU 3	-0.52	35,278	396187.65	4566656.61	1293.504	1.10	0.60	Uncorrected	Pro 6H	7/28/2016 0:00	07:34:23am	New	Sensor	07282016- Class 2.SSF
SU 3	-0.52	35,278	396186.7	4566657.36	1294.169	1.10	0.60	Uncorrected	Pro 6H	7/28/2016 0:00	07:35:05am	New	Sensor	07282016- Class 2.SSF
SU 3	-0.52	35,278	396190.69	4566652.88	1293.213	1.20	0.60	Uncorrected	Pro 6H	7/28/2016 0:00	07:56:20am	New	Sensor	07282016- Class 2.SSF
SU 3	-0.52	35,276	396187.59	4566651.82	1292.348	1.20	0.60	Uncorrected	Pro 6H	7/28/2016 0:00	07:59:50am	New	Sensor	07282016- Class 2.SSF
SU 3	-0.52	35,276	396189.62	4566651.47	1292.324	1.20	0.60	Uncorrected	Pro 6H	7/28/2016 0:00	08:00:18am	New	Sensor	07282016- Class 2.SSF
SU 3	-0.52	35,274	396188.19	4566655.82	1293.014	1.10	0.60	Uncorrected	Pro 6H	7/28/2016 0:00	07:41:20am	New	Sensor	07282016- Class 2.SSF
SU 3	-0.52	35,272	396187.67	4566656.63	1293.287	1.10	0.60	Uncorrected	Pro 6H	7/28/2016 0:00	07:34:22am	New	Sensor	07282016- Class 2.SSF
SU 3	-0.52	35,272	396189.76	4566657.73	1293.564	1.10	0.60	Uncorrected	Pro 6H	7/28/2016 0:00	07:36:11am	New	Sensor	07282016- Class 2.SSF
SU 3	-0.52	35,272	396176.48	4566654.57	1266.317	3.00	2.10	Uncorrected	Pro 6H	7/28/2016 0:00	07:47:54am	New	Sensor	07282016- Class 2.SSF
SU 3	-0.52	35,269	396191.12	4566653.81	1286.44	3.00	2.10	Uncorrected	Pro 6H	7/28/2016 0:00	07:46:32am	New	Sensor	07282016- Class 2.SSF

SU	Z-Score	CPM	Easting	Northing	MSL	PDOP	HDOP	CorrType	RcvrType	GPS_Date	GPS_Time	Update	FeatName	Datafile
SU 3	-0.52	35,268	396186.71	4566655.92	1293.231	1.10	0.60	Uncorrected	Pro 6H	7/28/2016 0:00	07:39:25am	New	Sensor	07282016- Class 2.SSF
SU 3	-0.52	35,267	396188.53	4566643.45	1292.021	1.30	0.70	Uncorrected	Pro 6H	7/28/2016 0:00	08:12:16am	New	Sensor	07282016- Class 2.SSF
SU 3	-0.53	35,266	396188.97	4566655.11	1292.937	1.10	0.60	Uncorrected	Pro 6H	7/28/2016 0:00	07:43:56am	New	Sensor	07282016- Class 2.SSF
SU 3	-0.53	35,265	396193.15	4566656.64	1292.925	1.10	0.60	Uncorrected	Pro 6H	7/28/2016 0:00	07:39:07am	New	Sensor	07282016- Class 2.SSF
SU 3	-0.53	35,253	396189.15	4566652.75	1292.355	1.20	0.60	Uncorrected	Pro 6H	7/28/2016 0:00	07:57:27am	New	Sensor	07282016- Class 2.SSF
SU 3	-0.53	35,253	396187.28	4566643.91	1292.169	1.30	0.70	Uncorrected	Pro 6H	7/28/2016 0:00	08:09:15am	New	Sensor	07282016- Class 2.SSF
SU 3	-0.53	35,252	396186.7	4566639.81	1292.16	1.30	0.70	Uncorrected	Pro 6H	7/28/2016 0:00	08:06:48am	New	Sensor	07282016- Class 2.SSF
SU 3	-0.54	35,237	396186.54	4566657.36	1294.024	1.10	0.60	Uncorrected	Pro 6H	7/28/2016 0:00	07:35:17am	New	Sensor	07282016- Class 2.SSF
SU 3	-0.54	35,228	396192.46	4566651.82	1292.104	1.20	0.60	Uncorrected	Pro 6H	7/28/2016 0:00	07:59:36am	New	Sensor	07282016- Class 2.SSF
SU 3	-0.55	35,222	396187.51	4566648.05	1292.2	1.30	0.70	Uncorrected	Pro 6H	7/28/2016 0:00	08:09:32am	New	Sensor	07282016- Class 2.SSF
SU 3	-0.55	35,222	396188.39	4566641.86	1291.984	1.30	0.70	Uncorrected	Pro 6H	7/28/2016 0:00	08:11:46am	New	Sensor	07282016- Class 2.SSF
SU 3	-0.55	35,217	396186.41	4566651.3	1292.496	1.20	0.60	Uncorrected	Pro 6H	7/28/2016 0:00	08:00:26am	New	Sensor	07282016- Class 2.SSF
SU 3	-0.55	35,212	396188.61	4566652.6	1292.316	1.20	0.60	Uncorrected	Pro 6H	7/28/2016 0:00	07:58:26am	New	Sensor	07282016- Class 2.SSF
SU 3	-0.55	35,210	396187.34	4566653.64	1293.349	1.10	0.60	Uncorrected	Pro 6H	7/28/2016 0:00	07:52:19am	New	Sensor	07282016- Class 2.SSF
SU 3	-0.55	35,210	396188.54	4566649.71	1292.515	1.20	0.70	Uncorrected	Pro 6H	7/28/2016 0:00	08:02:48am	New	Sensor	07282016- Class 2.SSF
SU 3	-0.56	35,200	396189.89	4566653.87	1284.749	3.00	2.10	Uncorrected	Pro 6H	7/28/2016 0:00	07:46:39am	New	Sensor	07282016- Class 2.SSF
SU 3	-0.56	35,200	396188.41	4566642.63	1291.878	1.30	0.70	Uncorrected	Pro 6H	7/28/2016 0:00	08:12:14am	New	Sensor	07282016- Class 2.SSF
SU 3	-0.56	35,197	396189.67	4566649.67	1291.794	1.50	0.80	Uncorrected	Pro 6H	7/28/2016 0:00	08:15:19am	New	Sensor	07282016- Class 2.SSF
SU 3	-0.56	35,189	396191.13	4566652.94	1293.198	1.20	0.60	Uncorrected	Pro 6H	7/28/2016 0:00	07:56:21am	New	Sensor	07282016- Class 2.SSF
SU 3	-0.56	35,187	396188.21	4566646.19	1292.102	1.30	0.70	Uncorrected	Pro 6H	7/28/2016 0:00	08:11:39am	New	Sensor	07282016- Class 2.SSF
SU 3	-0.56	35,183	396186.85	4566651.31	1292.44	1.20	0.60	Uncorrected	Pro 6H	7/28/2016 0:00	08:00:58am	New	Sensor	07282016- Class 2.SSF
SU 3	-0.56	35,182	396192.95	4566652.34	1292.097	1.20	0.60	Uncorrected	Pro 6H	7/28/2016 0:00	07:57:37am	New	Sensor	07282016- Class 2.SSF
SU 3	-0.57	35,179	396187.17	4566652.26	1292.378	1.20	0.60	Uncorrected	Pro 6H	7/28/2016 0:00	07:59:46am	New	Sensor	07282016- Class 2.SSF
SU 3	-0.57	35,175	396188.46	4566641.49	1292.063	1.30	0.70	Uncorrected	Pro 6H	7/28/2016 0:00	08:11:47am	New	Sensor	07282016- Class 2.SSF
SU 3	-0.57	35,174	396193.82	4566653.67	1290.141	3.00	2.10	Uncorrected	Pro 6H	7/28/2016 0:00	07:46:17am	New	Sensor	07282016- Class 2.SSF
SU 3	-0.57	35,172	396189.52	4566645.42	1291.677	1.50	0.80	Uncorrected	Pro 6H	7/28/2016 0:00	08:16:10am	New	Sensor	07282016- Class 2.SSF
SU 3	-0.57	35,170	396186.52	4566657.25	1294.222	1.10	0.60	Uncorrected	Pro 6H	7/28/2016 0:00	07:34:56am	New	Sensor	07282016- Class 2.SSF
SU 3	-0.57	35,170	396186.62	4566653.76	1293.396	1.10	0.60	Uncorrected	Pro 6H	7/28/2016 0:00	07:52:21am	New	Sensor	07282016- Class 2.SSF
SU 3	-0.57	35,168	396188.47	4566654.92	1294.842	1.30	0.70	Uncorrected	Pro 6H	7/28/2016 0:00	07:50:53am	New	Sensor	07282016- Class 2.SSF
SU 3	-0.57	35,168	396186.5	4566653.86	1293.659	1.30	0.70	Uncorrected	Pro 6H	7/28/2016 0:00	07:51:36am	New	Sensor	07282016- Class 2.SSF
SU 3	-0.57	35,164	396187.3	4566657	1293.686	1.10	0.60	Uncorrected	Pro 6H	7/28/2016 0:00	07:36:56am	New	Sensor	07282016- Class 2.SSF
SU 3	-0.57	35,161	396188.7	4566645.4	1291.815	1.50	0.80	Uncorrected	Pro 6H	7/28/2016 0:00	08:14:17am	New	Sensor	07282016- Class 2.SSF
SU 3	-0.58	35,152	396188.34	4566655.49	1293.013	1.10	0.60	Uncorrected	Pro 6H	7/28/2016 0:00	07:43:06am	New	Sensor	07282016- Class 2.SSF
SU 3	-0.58	35,152	396187.96	4566655.47	1293.024	1.10	0.60	Uncorrected	Pro 6H	7/28/2016 0:00	07:43:15am	New	Sensor	07282016- Class 2.SSF
SU 3	-0.58	35,152	396192.19	4566652.54	1292.183	1.20	0.60	Uncorrected	Pro 6H	7/28/2016 0:00	07:57:08am	New	Sensor	07282016- Class 2.SSF
SU 3	-0.58	35,145	396191.28	4566649.19	1292.316	1.20	0.70	Uncorrected	Pro 6H	7/28/2016 0:00	08:03:02am	New	Sensor	07282016- Class 2.SSF
SU 3	-0.58	35,144	396195.28	4566656.85	1293.21	1.10	0.60	Uncorrected	Pro 6H	7/28/2016 0:00	07:38:00am	New	Sensor	07282016- Class 2.SSF
SU 3	-0.58	35,141	396189.29	4566654.59	1292.907	1.10	0.60	Uncorrected	Pro 6H	7/28/2016 0:00	07:44:45am	New	Sensor	07282016- Class 2.SSF
SU 3	-0.58	35,138	396187.97	4566645.54	1292.082	1.30	0.70	Uncorrected	Pro 6H	7/28/2016 0:00	08:11:22am	New	Sensor	07282016- Class 2.SSF
SU 3	-0.59	35,133	396186.29	4566655.05	1293.089	1.10	0.60	Uncorrected	Pro 6H	7/28/2016 0:00	07:44:04am	New	Sensor	07282016- Class 2.SSF
SU 3	-0.59	35,130	396186.61	4566657.33	1294.141	1.10	0.60	Uncorrected	Pro 6H	7/28/2016 0:00	07:35:07am	New	Sensor	07282016- Class 2.SSF
SU 3	-0.59	35,128	396190.66	4566656.23	1292.948	1.10	0.60	Uncorrected	Pro 6H	7/28/2016 0:00	07:40:09am	New	Sensor	07282016- Class 2.SSF
SU 3	-0.59	35,126	396190.57	4566655.99	1292.885	1.10	0.60	Uncorrected	Pro 6H	7/28/2016 0:00	07:41:07am	New	Sensor	07282016- Class 2.SSF
SU 3	-0.59	35,121	396186.57	4566650.09	1292.502	1.30	0.70	Uncorrected	Pro 6H	7/28/2016 0:00	08:04:41am	New	Sensor	07282016- Class 2.SSF
SU 3	-0.6	35,114	396188.39	4566656.31	1293.074	1.10	0.60	Uncorrected	Pro 6H	7/28/2016 0:00	07:40:19am	New	Sensor	07282016- Class 2.SSF
SU 3	-0.6	35,114	396187.9	4566648.84	1292.136	1.30	0.70	Uncorrected	Pro 6H	7/28/2016 0:00	08:11:28am	New	Sensor	07282016- Class 2.SSF
SU 3	-0.6	35,111	396188.34	4566652.32	1292.391	1.20	0.60	Uncorrected	Pro 6H	7/28/2016 0:00	07:59:07am	New	Sensor	07282016- Class 2.SSF
SU 3	-0.6	35,110	396186.26	4566644.77	1292.504	1.30	0.70	Uncorrected	Pro 6H	7/28/2016 0:00	08:03:51am	New	Sensor	07282016- Class 2.SSF
SU 3	-0.6	35,107	396193.55	4566656.74	1293.39	1.10	0.60	Uncorrected	Pro 6H	7/28/2016 0:00	07:38:03am	New	Sensor	07282016- Class 2.SSF
SU 3	-0.6	35,103	396186.81	4566655.27	1293.104	1.10	0.60	Uncorrected	Pro 6H	7/28/2016 0:00	07:44:02am	New	Sensor	07282016- Class 2.SSF
SU 3	-0.6	35,098	396189.31	4566652.96	1293.319	1.10	0.60	Uncorrected	Pro 6H	7/28/2016 0:00	07:53:02am	New	Sensor	07282016- Class 2.SSF
SU 3	-0.6	35,097	396191.43	4566654.38	1292.813	1.10	0.60	Uncorrected	Pro 6H	7/28/2016 0:00	07:44:41am	New	Sensor	07282016- Class 2.SSF

SU	Z-Score	CPM	Easting	Northing	MSL	PDOP	HDOP	CorrType	RcvrType	GPS_Date	GPS_Time	Update	FeatName	Datafile
SU 3	-0.6	35,097	396189.28	4566653.15	1292.268	1.40	0.80	Uncorrected	Pro 6H	7/28/2016 0:00	07:56:06am	New	Sensor	07282016- Class 2.SSF
SU 3	-0.6	35,096	396188.34	4566659.49	1296.195	3.70	2.40	Uncorrected	Pro 6H	7/28/2016 0:00	07:55:56am	New	Sensor	07282016- Class 2.SSF
SU 3	-0.61	35,092	396190.6	4566653.84	1285.72	3.00	2.10	Uncorrected	Pro 6H	7/28/2016 0:00	07:46:35am	New	Sensor	07282016- Class 2.SSF
SU 3	-0.61	35,088	396186.5	4566645.47	1292.468	1.30	0.70	Uncorrected	Pro 6H	7/28/2016 0:00	08:04:52am	New	Sensor	07282016- Class 2.SSF
SU 3	-0.61	35,085	396188.46	4566652.34	1292.375	1.20	0.60	Uncorrected	Pro 6H	7/28/2016 0:00	07:59:06am	New	Sensor	07282016- Class 2.SSF
SU 3	-0.61	35,079	396187.92	4566643.64	1292.022	1.30	0.70	Uncorrected	Pro 6H	7/28/2016 0:00	08:11:19am	New	Sensor	07282016- Class 2.SSF
SU 3	-0.61	35,077	396189.89	4566656.59	1292.932	1.10	0.60	Uncorrected	Pro 6H	7/28/2016 0:00	07:40:13am	New	Sensor	07282016- Class 2.SSF
SU 3	-0.61	35,074	396187.58	4566640.08	1292.031	1.30	0.70	Uncorrected	Pro 6H	7/28/2016 0:00	08:10:11am	New	Sensor	07282016- Class 2.SSF
SU 3	-0.61	35,073	396193.23	4566655.11	1295.272	1.30	0.70	Uncorrected	Pro 6H	7/28/2016 0:00	07:50:45am	New	Sensor	07282016- Class 2.SSF
SU 3	-0.62	35,067	396187.15	4566653.04	1292.376	1.20	0.60	Uncorrected	Pro 6H	7/28/2016 0:00	07:57:55am	New	Sensor	07282016- Class 2.SSF
SU 3	-0.62	35,067	396186.37	4566639.34	1292.265	1.30	0.70	Uncorrected	Pro 6H	7/28/2016 0:00	08:05:03am	New	Sensor	07282016- Class 2.SSF
SU 3	-0.62	35,059	396193.72	4566657.34	1293.429	1.10	0.60	Uncorrected	Pro 6H	7/28/2016 0:00	07:36:18am	New	Sensor	07282016- Class 2.SSF
SU 3	-0.62	35,059	396191	4566655.2	1292.763	1.10	0.60	Uncorrected	Pro 6H	7/28/2016 0:00	07:43:24am	New	Sensor	07282016- Class 2.SSF
SU 3	-0.62	35,054	396187.72	4566644.04	1292	1.30	0.70	Uncorrected	Pro 6H	7/28/2016 0:00	08:10:22am	New	Sensor	07282016- Class 2.SSF
SU 3	-0.62	35,050	396194.62	4566654.17	1292.518	1.10	0.60	Uncorrected	Pro 6H	7/28/2016 0:00	07:45:10am	New	Sensor	07282016- Class 2.SSF
SU 3	-0.63	35,047	396186.68	4566648.61	1292.481	1.30	0.70	Uncorrected	Pro 6H	7/28/2016 0:00	08:04:46am	New	Sensor	07282016- Class 2.SSF
SU 3	-0.63	35,044	396186.75	4566653.42	1293.412	1.10	0.60	Uncorrected	Pro 6H	7/28/2016 0:00	07:52:57am	New	Sensor	07282016- Class 2.SSF
SU 3	-0.63	35,044	396191.91	4566653.94	1293.586	3.70	2.40	Uncorrected	Pro 6H	7/28/2016 0:00	07:54:18am	New	Sensor	07282016- Class 2.SSF
SU 3	-0.63	35,041	396188.99	4566651.28	1292.292	1.20	0.60	Uncorrected	Pro 6H	7/28/2016 0:00	08:00:31am	New	Sensor	07282016- Class 2.SSF
SU 3	-0.63	35,032	396186.47	4566657.27	1294.136	1.10	0.60	Uncorrected	Pro 6H	7/28/2016 0:00	07:35:02am	New	Sensor	07282016- Class 2.SSF
SU 3	-0.63	35,031	396186.45	4566657.44	1293.749	1.10	0.60	Uncorrected	Pro 6H	7/28/2016 0:00	07:37:10am	New	Sensor	07282016- Class 2.SSF
SU 3	-0.63	35,028	396186.34	4566652.75	1292.429	1.20	0.60	Uncorrected	Pro 6H	7/28/2016 0:00	07:58:35am	New	Sensor	07282016- Class 2.SSF
SU 3	-0.64	35,022	396192.79	4566654.93	1292.639	1.10	0.60	Uncorrected	Pro 6H	7/28/2016 0:00	07:43:28am	New	Sensor	07282016- Class 2.SSF
SU 3	-0.64	35,022	396188.91	4566652.64	1292.311	1.20	0.60	Uncorrected	Pro 6H	7/28/2016 0:00	07:58:02am	New	Sensor	07282016- Class 2.SSF
SU 3	-0.64	35,021	396186.79	4566657.51	1294.24	1.10	0.60	Uncorrected	Pro 6H	7/28/2016 0:00	07:34:41am	New	Sensor	07282016- Class 2.SSF
SU 3	-0.64	35,018	396194.71	4566654.85	1292.639	1.10	0.60	Uncorrected	Pro 6H	7/28/2016 0:00	07:42:46am	New	Sensor	07282016- Class 2.SSF
SU 3	-0.64	35,014	396193.68	4566657.06	1293.398	1.10	0.60	Uncorrected	Pro 6H	7/28/2016 0:00	07:37:35am	New	Sensor	07282016- Class 2.SSF
SU 3	-0.64	35,010	396188.35	4566657.2	1293.977	1.10	0.60	Uncorrected	Pro 6H	7/28/2016 0:00	07:35:25am	New	Sensor	07282016- Class 2.SSF
SU 3	-0.64	35,010	396188.79	4566648.6	1292.146	1.30	0.70	Uncorrected	Pro 6H	7/28/2016 0:00	08:12:25am	New	Sensor	07282016- Class 2.SSF
SU 3	-0.64	35,009	396191.1	4566652.93	1292.308	1.20	0.60	Uncorrected	Pro 6H	7/28/2016 0:00	07:56:55am	New	Sensor	07282016- Class 2.SSF
SU 3	-0.64	35,007	396188.06	4566647.15	1292.139	1.30	0.70	Uncorrected	Pro 6H	7/28/2016 0:00	08:11:25am	New	Sensor	07282016- Class 2.SSF
SU 3	-0.65	35,004	396187.96	4566646.11	1292.11	1.30	0.70	Uncorrected	Pro 6H	7/28/2016 0:00	08:11:23am	New	Sensor	07282016- Class 2.SSF
SU 3	-0.65	34,998	396190.1	4566653.55	1293.236	1.10	0.60	Uncorrected	Pro 6H	7/28/2016 0:00	07:52:13am	New	Sensor	07282016- Class 2.SSF
SU 3	-0.65	34,995	396187.96	4566651.63	1292.415	1.20	0.60	Uncorrected	Pro 6H	7/28/2016 0:00	08:00:21am	New	Sensor	07282016- Class 2.SSF
SU 3	-0.65	34,994	396186.77	4566650.52	1292.475	1.20	0.60	Uncorrected	Pro 6H	7/28/2016 0:00	08:02:02am	New	Sensor	07282016- Class 2.SSF
SU 3	-0.65	34,992	396186.59	4566657.23	1294.031	1.10	0.60	Uncorrected	Pro 6H	7/28/2016 0:00	07:35:19am	New	Sensor	07282016- Class 2.SSF
SU 3	-0.65	34,991	396189.32	4566656.92	1293.552	1.10	0.60	Uncorrected	Pro 6H	7/28/2016 0:00	07:37:27am	New	Sensor	07282016- Class 2.SSF
SU 3	-0.65	34,989	396186.77	4566657.44	1294.25	1.10	0.60	Uncorrected	Pro 6H	7/28/2016 0:00	07:34:38am	New	Sensor	07282016- Class 2.SSF
SU 3	-0.66	34,984	396186.68	4566657.17	1294.01	1.10	0.60	Uncorrected	Pro 6H	7/28/2016 0:00	07:35:21am	New	Sensor	07282016- Class 2.SSF
SU 3	-0.66	34,983	396189.23	4566653.83	1293.329	1.10	0.60	Uncorrected	Pro 6H	7/28/2016 0:00	07:34:01am	New	Sensor	07282016- Class 2.SSF
SU 3	-0.66	34,983	396186.69	4566657.16	1293.463	1.10	0.60	Uncorrected	Pro 6H	7/28/2016 0:00	07:34:07am	New	Sensor	07282016- Class 2.SSF
SU 3	-0.66	34,981	396195.24	4566653.6	1292.102	3.00	2.10	Uncorrected	Pro 6H	7/28/2016 0:00	07:46:09am	New	Sensor	07282016- Class 2.SSF
SU 3	-0.66	34,978	396195.87	4566656.84	1293.213	1.10	0.60	Uncorrected	Pro 6H	7/28/2016 0:00	07:37:59am	New	Sensor	07282016- Class 2.SSF
SU 3	-0.66	34,975	396187.05	4566646.38	1292.254	1.30	0.70	Uncorrected	Pro 6H	7/28/2016 0:00	08:08:16am	New	Sensor	07282016- Class 2.SSF
SU 3	-0.66	34,967	396186.77	4566657.44	1294.251	1.10	0.60	Uncorrected	Pro 6H	7/28/2016 0:00	07:34:39am	New	Sensor	07282016- Class 2.SSF
SU 3	-0.66	34,966	396189.4	4566649.41	1292.329	1.30	0.70	Uncorrected	Pro 6H	7/28/2016 0:00	08:03:31am	New	Sensor	07282016- Class 2.SSF
SU 3	-0.66	34,964	396186.29	4566640.04	1292.334	1.30	0.70	Uncorrected	Pro 6H	7/28/2016 0:00	08:04:21am	New	Sensor	07282016- Class 2.SSF
SU 3	-0.66	34,963	396191.7	4566653.17	1292.782	1.20	0.60	Uncorrected	Pro 6H	7/28/2016 0:00	07:56:36am	New	Sensor	07282016- Class 2.SSF
SU 3	-0.67	34,961	396188.04	4566654.03	1293.609	1.30	0.70	Uncorrected	Pro 6H	7/28/2016 0:00	07:51:32am	New	Sensor	07282016- Class 2.SSF
SU 3	-0.67	34,959	396186.22	4566645.12	1292.508	1.30	0.70	Uncorrected	Pro 6H	7/28/2016 0:00	08:03:50am	New	Sensor	07282016- Class 2.SSF
SU 3	-0.67	34,958	396194.25	4566654.94	1292.621	1.10	0.60	Uncorrected	Pro 6H	7/28/2016 0:00	07:42:29am	New	Sensor	07282016- Class 2.SSF
SU 3	-0.67	34,956	396193.62	4566653.52	1293.23	1.30	0.70	Uncorrected	Pro 6H	7/28/2016 0:00	07:51:52am	New	Sensor	07282016- Class 2.SSF

SU	Z-Score	CPM	Easting	Northing	MSL	PDOP	HDOP	CorrType	RcvrType	GPS_Date	GPS_Time	Update	FeatName	Datafile
SU 3	-0.67	34,947	396189.04	4566653.35	1292.055	1.40	0.80	Uncorrected	Pro 6H	7/28/2016 0:00	07:56:09am	New	Sensor	07282016- Class 2.SSF
SU 3	-0.67	34,946	396188.9	4566655.97	1293.024	1.10	0.60	Uncorrected	Pro 6H	7/28/2016 0:00	07:40:29am	New	Sensor	07282016- Class 2.SSF
SU 3	-0.67	34,946	396187.17	4566647.42	1292.244	1.30	0.70	Uncorrected	Pro 6H	7/28/2016 0:00	08:08:18am	New	Sensor	07282016- Class 2.SSF
SU 3	-0.67	34,943	396187.24	4566656.11	1293.127	1.10	0.60	Uncorrected	Pro 6H	7/28/2016 0:00	07:40:26am	New	Sensor	07282016- Class 2.SSF
SU 3	-0.67	34,941	396189.02	4566653.99	1294.035	1.30	0.70	Uncorrected	Pro 6H	7/28/2016 0:00	07:51:03am	New	Sensor	07282016- Class 2.SSF
SU 3	-0.67	34,941	396188	4566646.01	1292.066	1.30	0.70	Uncorrected	Pro 6H	7/28/2016 0:00	08:10:42am	New	Sensor	07282016- Class 2.SSF
SU 3	-0.68	34,940	396190.28	4566655.74	1292.857	1.10	0.60	Uncorrected	Pro 6H	7/28/2016 0:00	07:41:24am	New	Sensor	07282016- Class 2.SSF
SU 3	-0.68	34,935	396187.58	4566647.54	1292.157	1.30	0.70	Uncorrected	Pro 6H	7/28/2016 0:00	08:09:33am	New	Sensor	07282016- Class 2.SSF
SU 3	-0.68	34,934	396189.25	4566645.46	1291.608	1.50	0.80	Uncorrected	Pro 6H	7/28/2016 0:00	08:15:12am	New	Sensor	07282016- Class 2.SSF
SU 3	-0.68	34,933	396188.14	4566652.71	1292.322	1.20	0.60	Uncorrected	Pro 6H	7/28/2016 0:00	07:58:27am	New	Sensor	07282016- Class 2.SSF
SU 3	-0.68	34,931	396193.17	4566654.08	1292.582	1.10	0.60	Uncorrected	Pro 6H	7/28/2016 0:00	07:45:58am	New	Sensor	07282016- Class 2.SSF
SU 3	-0.68	34,930	396190.95	4566657.04	1293.592	1.10	0.60	Uncorrected	Pro 6H	7/28/2016 0:00	07:37:30am	New	Sensor	07282016- Class 2.SSF
SU 3	-0.68	34,927	396188.59	4566647.48	1292.109	1.30	0.70	Uncorrected	Pro 6H	7/28/2016 0:00	08:12:23am	New	Sensor	07282016- Class 2.SSF
SU 3	-0.69	34,918	396195.69	4566656.13	1292.634	1.10	0.60	Uncorrected	Pro 6H	7/28/2016 0:00	07:40:41am	New	Sensor	07282016- Class 2.SSF
SU 3	-0.69	34,913	396187.44	4566649.12	1292.266	1.30	0.70	Uncorrected	Pro 6H	7/28/2016 0:00	08:08:27am	New	Sensor	07282016- Class 2.SSF
SU 3	-0.69	34,909	396187.6	4566650.84	1292.452	1.20	0.60	Uncorrected	Pro 6H	7/28/2016 0:00	08:01:31am	New	Sensor	07282016- Class 2.SSF
SU 3	-0.69	34,905	396188.15	4566648.58	1292.134	1.30	0.70	Uncorrected	Pro 6H	7/28/2016 0:00	08:11:35am	New	Sensor	07282016- Class 2.SSF
SU 3	-0.69	34,900	396187.84	4566640.78	1292.053	1.30	0.70	Uncorrected	Pro 6H	7/28/2016 0:00	08:11:14am	New	Sensor	07282016- Class 2.SSF
SU 3	-0.69	34,898	396194.6	4566653	1293.05	1.10	0.60	Uncorrected	Pro 6H	7/28/2016 0:00	07:52:04am	New	Sensor	07282016- Class 2.SSF
SU 3	-0.7	34,897	396191.16	4566652.66	1292.237	1.20	0.60	Uncorrected	Pro 6H	7/28/2016 0:00	07:57:10am	New	Sensor	07282016- Class 2.SSF
SU 3	-0.7	34,888	396187.33	4566648.56	1292.283	1.30	0.70	Uncorrected	Pro 6H	7/28/2016 0:00	08:08:28am	New	Sensor	07282016- Class 2.SSF
SU 3	-0.7	34,887	396187.16	4566646.01	1292.241	1.30	0.70	Uncorrected	Pro 6H	7/28/2016 0:00	08:08:35am	New	Sensor	07282016- Class 2.SSF
SU 3	-0.7	34,886	396190.72	4566649.23	1292.336	1.20	0.70	Uncorrected	Pro 6H	7/28/2016 0:00	08:03:03am	New	Sensor	07282016- Class 2.SSF
SU 3	-0.7	34,883	396190.99	4566651.99	1292.225	1.20	0.60	Uncorrected	Pro 6H	7/28/2016 0:00	07:59:39am	New	Sensor	07282016- Class 2.SSF
SU 3	-0.71	34,866	396187.52	4566653.17	1292.306	1.40	0.80	Uncorrected	Pro 6H	7/28/2016 0:00	07:56:12am	New	Sensor	07282016- Class 2.SSF
SU 3	-0.71	34,858	396191.51	4566653.84	1293.486	1.30	0.70	Uncorrected	Pro 6H	7/28/2016 0:00	07:51:25am	New	Sensor	07282016- Class 2.SSF
SU 3	-0.72	34,854	396186.59	4566658.39	1293.756	1.10	0.60	Uncorrected	Pro 6H	7/28/2016 0:00	07:36:05am	New	Sensor	07282016- Class 2.SSF
SU 3	-0.72	34,853	396188.54	4566643.6	1292.005	1.30	0.70	Uncorrected	Pro 6H	7/28/2016 0:00	08:12:40am	New	Sensor	07282016- Class 2.SSF
SU 3	-0.72	34,852	396192.22	4566653.06	1292.784	1.20	0.60	Uncorrected	Pro 6H	7/28/2016 0:00	07:56:35am	New	Sensor	07282016- Class 2.SSF
SU 3	-0.72	34,839	396191.97	4566655.14	1295.07	1.30	0.70	Uncorrected	Pro 6H	7/28/2016 0:00	07:50:47am	New	Sensor	07282016- Class 2.SSF
SU 3	-0.72	34,839	396186.59	4566654.34	1294.539	1.30	0.70	Uncorrected	Pro 6H	7/28/2016 0:00	07:50:57am	New	Sensor	07282016- Class 2.SSF
SU 3	-0.72	34,839	396186.8	4566652.94	1292.393	1.20	0.60	Uncorrected	Pro 6H	7/28/2016 0:00	07:58:30am	New	Sensor	07282016- Class 2.SSF
SU 3	-0.72	34,834	396186.32	4566657.27	1293.67	1.10	0.60	Uncorrected	Pro 6H	7/28/2016 0:00	07:37:14am	New	Sensor	07282016- Class 2.SSF
SU 3	-0.73	34,826	396188.71	4566656.12	1293.002	1.10	0.60	Uncorrected	Pro 6H	7/28/2016 0:00	07:41:11am	New	Sensor	07282016- Class 2.SSF
SU 3	-0.73	34,824	396187.45	4566645.3	1292.298	1.30	0.70	Uncorrected	Pro 6H	7/28/2016 0:00	08:09:18am	New	Sensor	07282016- Class 2.SSF
SU 3	-0.73	34,818	396190.26	4566647.74	1291.698	1.50	0.80	Uncorrected	Pro 6H	7/28/2016 0:00	08:16:23am	New	Sensor	07282016- Class 2.SSF
SU 3	-0.73	34,816	396186.92	4566650.62	1292.451	1.20	0.60	Uncorrected	Pro 6H	7/28/2016 0:00	08:01:34am	New	Sensor	07282016- Class 2.SSF
SU 3	-0.73	34,814	396188.39	4566654.69	1292.994	1.10	0.60	Uncorrected	Pro 6H	7/28/2016 0:00	07:44:47am	New	Sensor	07282016- Class 2.SSF
SU 3	-0.73	34,812	396187.02	4566657.15	1293.571	1.10	0.60	Uncorrected	Pro 6H	7/28/2016 0:00	07:34:07am	New	Sensor	07282016- Class 2.SSF
SU 3	-0.74	34,806	396188.44	4566651.23	1292.34	1.20	0.60	Uncorrected	Pro 6H	7/28/2016 0:00	08:00:30am	New	Sensor	07282016- Class 2.SSF
SU 3	-0.74	34,796	396189.59	4566653.87	1293.541	1.30	0.70	Uncorrected	Pro 6H	7/28/2016 0:00	07:51:29am	New	Sensor	07282016- Class 2.SSF
SU 3	-0.74	34,795	396189.95	4566656.7	1293.045	1.10	0.60	Uncorrected	Pro 6H	7/28/2016 0:00	07:39:16am	New	Sensor	07282016- Class 2.SSF
SU 3	-0.74	34,794	396189.61	4566652.42	1292.302	1.20	0.60	Uncorrected	Pro 6H	7/28/2016 0:00	07:58:24am	New	Sensor	07282016- Class 2.SSF
SU 3	-0.74	34,791	396187.1	4566655.96	1293.157	1.10	0.60	Uncorrected	Pro 6H	7/28/2016 0:00	07:39:27am	New	Sensor	07282016- Class 2.SSF
SU 3	-0.74	34,791	396190.53	4566652.07	1292.256	1.20	0.60	Uncorrected	Pro 6H	7/28/2016 0:00	07:59:40am	New	Sensor	07282016- Class 2.SSF
SU 3	-0.75	34,788	396187.48	4566652.99	1292.369	1.20	0.60	Uncorrected	Pro 6H	7/28/2016 0:00	07:57:54am	New	Sensor	07282016- Class 2.SSF
SU 3	-0.75	34,779	396188.98	4566654.63	1292.894	1.10	0.60	Uncorrected	Pro 6H	7/28/2016 0:00	07:44:59am	New	Sensor	07282016- Class 2.SSF
SU 3	-0.75	34,779	396192.03	4566653.76	1287.683	3.00	2.10	Uncorrected	Pro 6H	7/28/2016 0:00	07:46:27am	New	Sensor	07282016- Class 2.SSF
SU 3	-0.75	34,776	396187.26	4566645.85	1292.243	1.30	0.70	Uncorrected	Pro 6H	7/28/2016 0:00	08:09:19am	New	Sensor	07282016- Class 2.SSF
SU 3	-0.75	34,775	396188.14	4566652.99	1293.364	1.10	0.60	Uncorrected	Pro 6H	7/28/2016 0:00	07:53:00am	New	Sensor	07282016- Class 2.SSF
SU 3	-0.75	34,769	396187.6	4566656.59	1293.248	1.10	0.60	Uncorrected	Pro 6H	7/28/2016 0:00	07:34:24am	New	Sensor	07282016- Class 2.SSF
SU 3	-0.75	34,768	396188.41	4566655.57	1293.009	1.10	0.60	Uncorrected	Pro 6H	7/28/2016 0:00	07:43:05am	New	Sensor	07282016- Class 2.SSF

SU	Z-Score	CPM	Easting	Northing	MSL	PDOP	HDOP	CorrType	RcvrType	GPS_Date	GPS_Time	Update	FeatName	Datafile
SU 3	-0.76	34,767	396186.64	4566655.78	1293.162	1.10	0.60	Uncorrected	Pro 6H	7/28/2016 0:00	07:39:26am	New	Sensor	07282016- Class 2.SSF
SU 3	-0.76	34,762	396189.22	4566655.63	1292.922	1.10	0.60	Uncorrected	Pro 6H	7/28/2016 0:00	07:41:22am	New	Sensor	07282016- Class 2.SSF
SU 3	-0.76	34,762	396187.53	4566645.68	1292.198	1.30	0.70	Uncorrected	Pro 6H	7/28/2016 0:00	08:09:36am	New	Sensor	07282016- Class 2.SSF
SU 3	-0.76	34,760	396186.74	4566656.73	1294.139	1.10	0.60	Uncorrected	Pro 6H	7/28/2016 0:00	07:34:33am	New	Sensor	07282016- Class 2.SSF
SU 3	-0.76	34,757	396186.53	4566657.33	1293.702	1.10	0.60	Uncorrected	Pro 6H	7/28/2016 0:00	07:37:21am	New	Sensor	07282016- Class 2.SSF
SU 3	-0.76	34,754	396188.29	4566656.37	1293.459	1.10	0.60	Uncorrected	Pro 6H	7/28/2016 0:00	07:34:04am	New	Sensor	07282016- Class 2.SSF
SU 3	-0.76	34,754	396187.97	4566655.11	1293.048	1.10	0.60	Uncorrected	Pro 6H	7/28/2016 0:00	07:43:58am	New	Sensor	07282016- Class 2.SSF
SU 3	-0.76	34,750	396189.7	4566653.88	1284.476	3.00	2.10	Uncorrected	Pro 6H	7/28/2016 0:00	07:46:40am	New	Sensor	07282016- Class 2.SSF
SU 3	-0.76	34,750	396193.06	4566652.71	1292.994	1.10	0.60	Uncorrected	Pro 6H	7/28/2016 0:00	07:53:56am	New	Sensor	07282016- Class 2.SSF
SU 3	-0.77	34,745	396189.08	4566649.99	1292.153	1.30	0.70	Uncorrected	Pro 6H	7/28/2016 0:00	08:12:28am	New	Sensor	07282016- Class 2.SSF
SU 3	-0.77	34,736	396188.9	4566655.83	1293.346	1.10	0.60	Uncorrected	Pro 6H	7/28/2016 0:00	07:34:03am	New	Sensor	07282016- Class 2.SSF
SU 3	-0.77	34,736	396186.7	4566652.14	1292.411	1.20	0.60	Uncorrected	Pro 6H	7/28/2016 0:00	07:59:16am	New	Sensor	07282016- Class 2.SSF
SU 3	-0.77	34,734	396191.44	4566653.13	1293.174	1.10	0.60	Uncorrected	Pro 6H	7/28/2016 0:00	07:53:25am	New	Sensor	07282016- Class 2.SSF
SU 3	-0.77	34,727	396187.4	4566656.79	1293.539	1.10	0.60	Uncorrected	Pro 6H	7/28/2016 0:00	07:34:46am	New	Sensor	07282016- Class 2.SSF
SU 3	-0.78	34,719	396186.77	4566657.38	1294.238	1.10	0.60	Uncorrected	Pro 6H	7/28/2016 0:00	07:34:37am	New	Sensor	07282016- Class 2.SSF
SU 3	-0.78	34,718	396187.04	4566654.02	1280.826	3.00	2.10	Uncorrected	Pro 6H	7/28/2016 0:00	07:46:55am	New	Sensor	07282016- Class 2.SSF
SU 3	-0.78	34,716	396189.6	4566656.02	1292.982	1.10	0.60	Uncorrected	Pro 6H	7/28/2016 0:00	07:40:30am	New	Sensor	07282016- Class 2.SSF
SU 3	-0.78	34,713	396186.73	4566657.24	1294.092	1.10	0.60	Uncorrected	Pro 6H	7/28/2016 0:00	07:35:13am	New	Sensor	07282016- Class 2.SSF
SU 3	-0.78	34,704	396187.03	4566658.26	1293.726	1.10	0.60	Uncorrected	Pro 6H	7/28/2016 0:00	07:36:03am	New	Sensor	07282016- Class 2.SSF
SU 3	-0.78	34,704	396187.08	4566648.31	1292.244	1.30	0.70	Uncorrected	Pro 6H	7/28/2016 0:00	08:07:16am	New	Sensor	07282016- Class 2.SSF
SU 3	-0.79	34,700	396188.91	4566649.67	1292.157	1.30	0.70	Uncorrected	Pro 6H	7/28/2016 0:00	08:12:27am	New	Sensor	07282016- Class 2.SSF
SU 3	-0.79	34,698	396186.67	4566657.16	1294.015	1.10	0.60	Uncorrected	Pro 6H	7/28/2016 0:00	07:35:20am	New	Sensor	07282016- Class 2.SSF
SU 3	-0.79	34,696	396187.16	4566657.26	1293.382	1.10	0.60	Uncorrected	Pro 6H	7/28/2016 0:00	07:34:19am	New	Sensor	07282016- Class 2.SSF
SU 3	-0.79	34,694	396191.54	4566649.97	1292.223	1.20	0.60	Uncorrected	Pro 6H	7/28/2016 0:00	08:01:43am	New	Sensor	07282016- Class 2.SSF
SU 3	-0.79	34,688	396186.98	4566650.42	1292.437	1.20	0.60	Uncorrected	Pro 6H	7/28/2016 0:00	08:02:42am	New	Sensor	07282016- Class 2.SSF
SU 3	-0.79	34,686	396192.37	4566656.62	1292.929	1.10	0.60	Uncorrected	Pro 6H	7/28/2016 0:00	07:39:09am	New	Sensor	07282016- Class 2.SSF
SU 3	-0.79	34,681	396186.75	4566648.29	1292.463	1.30	0.70	Uncorrected	Pro 6H	7/28/2016 0:00	08:04:47am	New	Sensor	07282016- Class 2.SSF
SU 3	-0.8	34,676	396191.46	4566649.94	1292.193	1.20	0.60	Uncorrected	Pro 6H	7/28/2016 0:00	08:01:53am	New	Sensor	07282016- Class 2.SSF
SU 3	-0.8	34,673	396189.96	4566652.95	1293.153	1.20	0.60	Uncorrected	Pro 6H	7/28/2016 0:00	07:56:19am	New	Sensor	07282016- Class 2.SSF
SU 3	-0.8	34,672	396189.15	4566657.46	1293.898	1.10	0.60	Uncorrected	Pro 6H	7/28/2016 0:00	07:35:26am	New	Sensor	07282016- Class 2.SSF
SU 3	-0.8	34,668	396188.14	4566654.03	1294.183	1.30	0.70	Uncorrected	Pro 6H	7/28/2016 0:00	07:51:01am	New	Sensor	07282016- Class 2.SSF
SU 3	-0.81	34,647	396176.66	4566654.56	1266.565	3.00	2.10	Uncorrected	Pro 6H	7/28/2016 0:00	07:47:53am	New	Sensor	07282016- Class 2.SSF
SU 3	-0.81	34,646	396190.26	4566653.38	1293.224	1.10	0.60	Uncorrected	Pro 6H	7/28/2016 0:00	07:53:27am	New	Sensor	07282016- Class 2.SSF
SU 3	-0.81	34,643	396187.65	4566649.83	1292.469	1.30	0.70	Uncorrected	Pro 6H	7/28/2016 0:00	08:03:34am	New	Sensor	07282016- Class 2.SSF
SU 3	-0.81	34,638	396188.56	4566656.09	1293.088	1.10	0.60	Uncorrected	Pro 6H	7/28/2016 0:00	07:39:30am	New	Sensor	07282016- Class 2.SSF
SU 3	-0.81	34,638	396188	4566655.02	1293.092	1.10	0.60	Uncorrected	Pro 6H	7/28/2016 0:00	07:43:59am	New	Sensor	07282016- Class 2.SSF
SU 3	-0.82	34,637	396187.95	4566650.77	1292.451	1.20	0.60	Uncorrected	Pro 6H	7/28/2016 0:00	08:01:30am	New	Sensor	07282016- Class 2.SSF
SU 3	-0.82	34,636	396189.02	4566649.54	1292.121	1.30	0.70	Uncorrected	Pro 6H	7/28/2016 0:00	08:12:29am	New	Sensor	07282016- Class 2.SSF
SU 3	-0.82	34,634	396186.33	4566657.29	1293.686	1.10	0.60	Uncorrected	Pro 6H	7/28/2016 0:00	07:37:12am	New	Sensor	07282016- Class 2.SSF
SU 3	-0.82	34,630	396186.54	4566657.45	1293.734	1.10	0.60	Uncorrected	Pro 6H	7/28/2016 0:00	07:37:20am	New	Sensor	07282016- Class 2.SSF
SU 3	-0.82	34,629	396191.48	4566653.79	1286.936	3.00	2.10	Uncorrected	Pro 6H	7/28/2016 0:00	07:46:30am	New	Sensor	07282016- Class 2.SSF
SU 3	-0.82	34,626	396188.11	4566656.07	1293.03	1.10	0.60	Uncorrected	Pro 6H	7/28/2016 0:00	07:41:12am	New	Sensor	07282016- Class 2.SSF
SU 3	-0.82	34,621	396191.88	4566653.99	1293.61	3.70	2.40	Uncorrected	Pro 6H	7/28/2016 0:00	07:54:19am	New	Sensor	07282016- Class 2.SSF
SU 3	-0.82	34,617	396193.38	4566652.96	1293.017	1.10	0.60	Uncorrected	Pro 6H	7/28/2016 0:00	07:52:35am	New	Sensor	07282016- Class 2.SSF
SU 3	-0.83	34,615	396187.32	4566641.09	1292.066	1.30	0.70	Uncorrected	Pro 6H	7/28/2016 0:00	08:09:45am	New	Sensor	07282016- Class 2.SSF
SU 3	-0.83	34,614	396192.71	4566652.88	1293.277	1.20	0.60	Uncorrected	Pro 6H	7/28/2016 0:00	07:56:24am	New	Sensor	07282016- Class 2.SSF
SU 3	-0.83	34,607	396186.42	4566657.37	1293.716	1.10	0.60	Uncorrected	Pro 6H	7/28/2016 0:00	07:37:16am	New	Sensor	07282016- Class 2.SSF
SU 3	-0.83	34,598	396186.67	4566657.22	1294.074	1.10	0.60	Uncorrected	Pro 6H	7/28/2016 0:00	07:35:14am	New	Sensor	07282016- Class 2.SSF
SU 3	-0.83	34,596	396190.06	4566654.53	1292.801	1.10	0.60	Uncorrected	Pro 6H	7/28/2016 0:00	07:45:01am	New	Sensor	07282016- Class 2.SSF
SU 3	-0.84	34,592	396193.6	4566651.82	1292.078	1.20	0.60	Uncorrected	Pro 6H	7/28/2016 0:00	07:57:43am	New	Sensor	07282016- Class 2.SSF
SU 3	-0.84	34,589	396186.8	4566655.64	1293.005	1.10	0.60	Uncorrected	Pro 6H	7/28/2016 0:00	07:43:12am	New	Sensor	07282016- Class 2.SSF
SU 3	-0.84	34,585	396186.7	4566657.09	1294.326	1.10	0.60	Uncorrected	Pro 6H	7/28/2016 0:00	07:34:52am	New	Sensor	07282016- Class 2.SSF

SU	Z-Score	CPM	Easting	Northing	MSL	PDOP	HDOP	CorrType	RcvrType	GPS_Date	GPS_Time	Update	FeatName	Datafile
SU 3	-0.84	34,582	396188.66	4566653.05	1292.369	1.20	0.60	Uncorrected	Pro 6H	7/28/2016 0:00	07:57:16am	New	Sensor	07282016- Class 2.SSF
SU 3	-0.84	34,578	396186.31	4566657.26	1293.673	1.10	0.60	Uncorrected	Pro 6H	7/28/2016 0:00	07:37:13am	New	Sensor	07282016- Class 2.SSF
SU 3	-0.85	34,570	396187.17	4566654.1	1293.67	1.30	0.70	Uncorrected	Pro 6H	7/28/2016 0:00	07:51:34am	New	Sensor	07282016- Class 2.SSF
SU 3	-0.86	34,548	396187.41	4566649.97	1292.214	1.30	0.70	Uncorrected	Pro 6H	7/28/2016 0:00	08:09:27am	New	Sensor	07282016- Class 2.SSF
SU 3	-0.86	34,544	396188.33	4566659.48	1296.201	3.70	2.40	Uncorrected	Pro 6H	7/28/2016 0:00	07:55:57am	New	Sensor	07282016- Class 2.SSF
SU 3	-0.86	34,536	396186.66	4566658.33	1293.764	1.10	0.60	Uncorrected	Pro 6H	7/28/2016 0:00	07:36:04am	New	Sensor	07282016- Class 2.SSF
SU 3	-0.86	34,535	396185.89	4566636.17	1292.458	1.30	0.70	Uncorrected	Pro 6H	7/28/2016 0:00	08:04:04am	New	Sensor	07282016- Class 2.SSF
SU 3	-0.86	34,534	396189.14	4566652.51	1292.364	1.20	0.60	Uncorrected	Pro 6H	7/28/2016 0:00	07:57:51am	New	Sensor	07282016- Class 2.SSF
SU 3	-0.86	34,532	396189.46	4566646.77	1291.79	1.50	0.80	Uncorrected	Pro 6H	7/28/2016 0:00	08:14:34am	New	Sensor	07282016- Class 2.SSF
SU 3	-0.86	34,531	396192.88	4566652.42	1292.128	1.20	0.60	Uncorrected	Pro 6H	7/28/2016 0:00	07:57:07am	New	Sensor	07282016- Class 2.SSF
SU 3	-0.86	34,531	396187.42	4566644.23	1292.146	1.30	0.70	Uncorrected	Pro 6H	7/28/2016 0:00	08:09:39am	New	Sensor	07282016- Class 2.SSF
SU 3	-0.87	34,528	396187.79	4566655.87	1293.01	1.10	0.60	Uncorrected	Pro 6H	7/28/2016 0:00	07:42:12am	New	Sensor	07282016- Class 2.SSF
SU 3	-0.87	34,517	396186.48	4566657.54	1293.782	1.10	0.60	Uncorrected	Pro 6H	7/28/2016 0:00	07:34:16am	New	Sensor	07282016- Class 2.SSF
SU 3	-0.87	34,516	396191.94	4566655.07	1292.768	1.10	0.60	Uncorrected	Pro 6H	7/28/2016 0:00	07:43:26am	New	Sensor	07282016- Class 2.SSF
SU 3	-0.87	34,511	396190.25	4566648.22	1291.713	1.50	0.80	Uncorrected	Pro 6H	7/28/2016 0:00	08:16:22am	New	Sensor	07282016- Class 2.SSF
SU 3	-0.87	34,508	396186.34	4566657.31	1293.68	1.10	0.60	Uncorrected	Pro 6H	7/28/2016 0:00	07:37:15am	New	Sensor	07282016- Class 2.SSF
SU 3	-0.88	34,506	396186.39	4566638.77	1292.308	1.30	0.70	Uncorrected	Pro 6H	7/28/2016 0:00	08:05:04am	New	Sensor	07282016- Class 2.SSF
SU 3	-0.88	34,505	396190.61	4566651.85	1292.225	1.20	0.60	Uncorrected	Pro 6H	7/28/2016 0:00	07:59:23am	New	Sensor	07282016- Class 2.SSF
SU 3	-0.88	34,494	396187.71	4566653.65	1292.85	1.20	0.60	Uncorrected	Pro 6H	7/28/2016 0:00	07:56:43am	New	Sensor	07282016- Class 2.SSF
SU 3	-0.88	34,486	396186.62	4566648.68	1292.509	1.30	0.70	Uncorrected	Pro 6H	7/28/2016 0:00	08:03:39am	New	Sensor	07282016- Class 2.SSF
SU 3	-0.89	34,483	396186.8	4566658.57	1293.726	1.10	0.60	Uncorrected	Pro 6H	7/28/2016 0:00	07:36:06am	New	Sensor	07282016- Class 2.SSF
SU 3	-0.89	34,482	396186.95	4566653.7	1293.371	1.10	0.60	Uncorrected	Pro 6H	7/28/2016 0:00	07:52:20am	New	Sensor	07282016- Class 2.SSF
SU 3	-0.89	34,477	396186.81	4566657.24	1294.214	1.10	0.60	Uncorrected	Pro 6H	7/28/2016 0:00	07:34:36am	New	Sensor	07282016- Class 2.SSF
SU 3	-0.89	34,475	396195.15	4566657.56	1293.486	1.10	0.60	Uncorrected	Pro 6H	7/28/2016 0:00	07:35:36am	New	Sensor	07282016- Class 2.SSF
SU 3	-0.89	34,469	396186.73	4566655.95	1293.121	1.10	0.60	Uncorrected	Pro 6H	7/28/2016 0:00	07:41:15am	New	Sensor	07282016- Class 2.SSF
SU 3	-0.9	34,448	396187.06	4566644.84	1292.205	1.30	0.70	Uncorrected	Pro 6H	7/28/2016 0:00	08:07:25am	New	Sensor	07282016- Class 2.SSF
SU 3	-0.91	34,442	396187.73	4566658.29	1293.685	1.10	0.60	Uncorrected	Pro 6H	7/28/2016 0:00	07:36:08am	New	Sensor	07282016- Class 2.SSF
SU 3	-0.91	34,441	396188	4566644.75	1292.037	1.30	0.70	Uncorrected	Pro 6H	7/28/2016 0:00	08:10:44am	New	Sensor	07282016- Class 2.SSF
SU 3	-0.91	34,439	396186.66	4566657.33	1294.159	1.10	0.60	Uncorrected	Pro 6H	7/28/2016 0:00	07:35:07am	New	Sensor	07282016- Class 2.SSF
SU 3	-0.91	34,438	396190.55	4566657.48	1293.551	1.10	0.60	Uncorrected	Pro 6H	7/28/2016 0:00	07:36:12am	New	Sensor	07282016- Class 2.SSF
SU 3	-0.91	34,438	396186.68	4566657.18	1293.729	1.10	0.60	Uncorrected	Pro 6H	7/28/2016 0:00	07:36:59am	New	Sensor	07282016- Class 2.SSF
SU 3	-0.91	34,433	396188.9	4566656.44	1293.077	1.10	0.60	Uncorrected	Pro 6H	7/28/2016 0:00	07:40:17am	New	Sensor	07282016- Class 2.SSF
SU 3	-0.91	34,428	396186.75	4566655.84	1293.021	1.10	0.60	Uncorrected	Pro 6H	7/28/2016 0:00	07:43:10am	New	Sensor	07282016- Class 2.SSF
SU 3	-0.92	34,406	396186.57	4566649.81	1292.498	1.30	0.70	Uncorrected	Pro 6H	7/28/2016 0:00	08:04:40am	New	Sensor	07282016- Class 2.SSF
SU 3	-0.93	34,395	396186.98	4566643.1	1292.123	1.30	0.70	Uncorrected	Pro 6H	7/28/2016 0:00	08:08:40am	New	Sensor	07282016- Class 2.SSF
SU 3	-0.93	34,388	396187.29	4566650.54	1292.428	1.20	0.60	Uncorrected	Pro 6H	7/28/2016 0:00	08:01:35am	New	Sensor	07282016- Class 2.SSF
SU 3	-0.94	34,373	396186.49	4566651.95	1292.385	1.20	0.60	Uncorrected	Pro 6H	7/28/2016 0:00	07:59:48am	New	Sensor	07282016- Class 2.SSF
SU 3	-0.94	34,372	396186.61	4566657.32	1294.132	1.10	0.60	Uncorrected	Pro 6H	7/28/2016 0:00	07:35:08am	New	Sensor	07282016- Class 2.SSF
SU 3	-0.94	34,369	396187.78	4566647.1	1292.067	1.30	0.70	Uncorrected	Pro 6H	7/28/2016 0:00	08:10:28am	New	Sensor	07282016- Class 2.SSF
SU 3	-0.94	34,368	396187.13	4566650.08	1292.284	1.30	0.70	Uncorrected	Pro 6H	7/28/2016 0:00	08:08:24am	New	Sensor	07282016- Class 2.SSF
SU 3	-0.94	34,365	396187.61	4566641.79	1293.242	1.10	0.60	Uncorrected	Pro 6H	7/28/2016 0:00	07:33:49am	New	Sensor	07282016- Class 2.SSF
SU 3	-0.95	34,348	396191.69	4566652.57	1292.213	1.20	0.60	Uncorrected	Pro 6H	7/28/2016 0:00	07:57:09am	New	Sensor	07282016- Class 2.SSF
SU 3	-0.95	34,342	396187.33	4566643.71	1292.094	1.30	0.70	Uncorrected	Pro 6H	7/28/2016 0:00	08:09:40am	New	Sensor	07282016- Class 2.SSF
SU 3	-0.95	34,340	396187.53	4566651.32	1292.402	1.20	0.60	Uncorrected	Pro 6H	7/28/2016 0:00	08:00:56am	New	Sensor	07282016- Class 2.SSF
SU 3	-0.95	34,338	396186.47	4566656.25	1293.219	1.10	0.60	Uncorrected	Pro 6H	7/28/2016 0:00	07:40:24am	New	Sensor	07282016- Class 2.SSF
SU 3	-0.96	34,323	396187.5	4566646.89	1292.167	1.30	0.70	Uncorrected	Pro 6H	7/28/2016 0:00	08:09:34am	New	Sensor	07282016- Class 2.SSF
SU 3	-0.96	34,318	396188.95	4566646.59	1292.024	1.30	0.70	Uncorrected	Pro 6H	7/28/2016 0:00	08:13:36am	New	Sensor	07282016- Class 2.SSF
SU 3	-0.97	34,310	396186.91	4566656.96	1294.167	1.10	0.60	Uncorrected	Pro 6H	7/28/2016 0:00	07:34:34am	New	Sensor	07282016- Class 2.SSF
SU 3	-0.97	34,305	396186.42	4566652.14	1292.447	1.20	0.60	Uncorrected	Pro 6H	7/28/2016 0:00	07:59:15am	New	Sensor	07282016- Class 2.SSF
SU 3	-0.97	34,292	396187.9	4566654.63	1294.786	1.30	0.70	Uncorrected	Pro 6H	7/28/2016 0:00	07:50:54am	New	Sensor	07282016- Class 2.SSF
SU 3	-0.98	34,277	396192.77	4566657.31	1293.465	1.10	0.60	Uncorrected	Pro 6H	7/28/2016 0:00	07:36:16am	New	Sensor	07282016- Class 2.SSF
SU 3	-0.98	34,271	396186.52	4566653.66	1292.854	1.20	0.60	Uncorrected	Pro 6H	7/28/2016 0:00	07:56:45am	New	Sensor	07282016- Class 2.SSF

SU	Z-Score	CPM	Easting	Northing	MSL	PDOP	HDOP	CorrType	RcvrType	GPS_Date	GPS_Time	Update	FeatName	Datafile
SU 3	-0.98	34,271	396188.44	4566650.72	1292.443	1.20	0.60	Uncorrected	Pro 6H	7/28/2016 0:00	08:01:29am	New	Sensor	07282016- Class 2.SSF
SU 3	-0.99	34,261	396193.57	4566656.64	1292.903	1.10	0.60	Uncorrected	Pro 6H	7/28/2016 0:00	07:39:06am	New	Sensor	07282016- Class 2.SSF
SU 3	-0.99	34,259	396189.07	4566653.99	1293.569	1.30	0.70	Uncorrected	Pro 6H	7/28/2016 0:00	07:51:30am	New	Sensor	07282016- Class 2.SSF
SU 3	-0.99	34,258	396187.23	4566650.39	1292.43	1.20	0.60	Uncorrected	Pro 6H	7/28/2016 0:00	08:02:01am	New	Sensor	07282016- Class 2.SSF
SU 3	-1.01	34,221	396190	4566655.9	1292.926	1.10	0.60	Uncorrected	Pro 6H	7/28/2016 0:00	07:41:08am	New	Sensor	07282016- Class 2.SSF
SU 3	-1.01	34,205	396192.89	4566651.13	1291.981	1.20	0.60	Uncorrected	Pro 6H	7/28/2016 0:00	08:00:09am	New	Sensor	07282016- Class 2.SSF
SU 3	-1.02	34,203	396193.64	4566653.68	1289.893	3.00	2.10	Uncorrected	Pro 6H	7/28/2016 0:00	07:46:18am	New	Sensor	07282016- Class 2.SSF
SU 3	-1.02	34,196	396194.67	4566656.84	1293.255	1.10	0.60	Uncorrected	Pro 6H	7/28/2016 0:00	07:38:01am	New	Sensor	07282016- Class 2.SSF
SU 3	-1.02	34,195	396186.6	4566648.01	1292.525	1.30	0.70	Uncorrected	Pro 6H	7/28/2016 0:00	08:03:41am	New	Sensor	07282016- Class 2.SSF
SU 3	-1.02	34,193	396187.87	4566655.95	1292.956	1.10	0.60	Uncorrected	Pro 6H	7/28/2016 0:00	07:42:04am	New	Sensor	07282016- Class 2.SSF
SU 3	-1.02	34,184	396190.06	4566653.77	1293.521	1.30	0.70	Uncorrected	Pro 6H	7/28/2016 0:00	07:51:28am	New	Sensor	07282016- Class 2.SSF
SU 3	-1.03	34,175	396187.15	4566651.27	1292.425	1.20	0.60	Uncorrected	Pro 6H	7/28/2016 0:00	08:00:57am	New	Sensor	07282016- Class 2.SSF
SU 3	-1.05	34,128	396187.63	4566656.92	1293.548	1.10	0.60	Uncorrected	Pro 6H	7/28/2016 0:00	07:34:05am	New	Sensor	07282016- Class 2.SSF
SU 3	-1.05	34,125	396191.63	4566657.21	1293.562	1.10	0.60	Uncorrected	Pro 6H	7/28/2016 0:00	07:36:14am	New	Sensor	07282016- Class 2.SSF
SU 3	-1.06	34,114	396187.64	4566653.79	1293.306	1.10	0.60	Uncorrected	Pro 6H	7/28/2016 0:00	07:53:32am	New	Sensor	07282016- Class 2.SSF
SU 3	-1.06	34,112	396186.83	4566654.04	1293.673	1.30	0.70	Uncorrected	Pro 6H	7/28/2016 0:00	07:51:35am	New	Sensor	07282016- Class 2.SSF
SU 3	-1.06	34,108	396188.05	4566654.7	1293.017	1.10	0.60	Uncorrected	Pro 6H	7/28/2016 0:00	07:44:57am	New	Sensor	07282016- Class 2.SSF
SU 3	-1.06	34,100	396187.09	4566650.03	1292.509	1.20	0.70	Uncorrected	Pro 6H	7/28/2016 0:00	08:03:12am	New	Sensor	07282016- Class 2.SSF
SU 3	-1.07	34,095	396186.5	4566655.34	1293.107	1.10	0.60	Uncorrected	Pro 6H	7/28/2016 0:00	07:44:03am	New	Sensor	07282016- Class 2.SSF
SU 3	-1.07	34,084	396187.42	4566656.8	1293.097	1.10	0.60	Uncorrected	Pro 6H	7/28/2016 0:00	07:34:20am	New	Sensor	07282016- Class 2.SSF
SU 3	-1.07	34,078	396188.31	4566655.49	1292.994	1.10	0.60	Uncorrected	Pro 6H	7/28/2016 0:00	07:43:16am	New	Sensor	07282016- Class 2.SSF
SU 3	-1.08	34,073	396186.96	4566641.91	1292.125	1.30	0.70	Uncorrected	Pro 6H	7/28/2016 0:00	08:07:32am	New	Sensor	07282016- Class 2.SSF
SU 3	-1.08	34,070	396188.63	4566643.15	1291.693	1.50	0.80	Uncorrected	Pro 6H	7/28/2016 0:00	08:14:13am	New	Sensor	07282016- Class 2.SSF
SU 3	-1.08	34,057	396186.76	4566648.88	1292.29	1.30	0.70	Uncorrected	Pro 6H	7/28/2016 0:00	08:07:06am	New	Sensor	07282016- Class 2.SSF
SU 3	-1.08	34,054	396186.67	4566656.08	1293.195	1.10	0.60	Uncorrected	Pro 6H	7/28/2016 0:00	07:40:25am	New	Sensor	07282016- Class 2.SSF
SU 3	-1.09	34,048	396188.98	4566655.72	1292.928	1.10	0.60	Uncorrected	Pro 6H	7/28/2016 0:00	07:42:01am	New	Sensor	07282016- Class 2.SSF
SU 3	-1.09	34,048	396191.79	4566652.47	1292.126	1.20	0.60	Uncorrected	Pro 6H	7/28/2016 0:00	07:58:07am	New	Sensor	07282016- Class 2.SSF
SU 3	-1.09	34,043	396186.46	4566655.06	1293.083	1.10	0.60	Uncorrected	Pro 6H	7/28/2016 0:00	07:44:05am	New	Sensor	07282016- Class 2.SSF
SU 3	-1.09	34,042	396188.23	4566655.75	1292.989	1.10	0.60	Uncorrected	Pro 6H	7/28/2016 0:00	07:42:13am	New	Sensor	07282016- Class 2.SSF
SU 3	-1.1	34,025	396189.62	4566655.99	1292.951	1.10	0.60	Uncorrected	Pro 6H	7/28/2016 0:00	07:41:09am	New	Sensor	07282016- Class 2.SSF
SU 3	-1.1	34,018	396188.92	4566653.43	1293.275	1.10	0.60	Uncorrected	Pro 6H	7/28/2016 0:00	07:52:27am	New	Sensor	07282016- Class 2.SSF
SU 3	-1.1	34,017	396186.36	4566657.35	1293.712	1.10	0.60	Uncorrected	Pro 6H	7/28/2016 0:00	07:37:11am	New	Sensor	07282016- Class 2.SSF
SU 3	-1.11	33,992	396188.02	4566644.94	1292.087	1.30	0.70	Uncorrected	Pro 6H	7/28/2016 0:00	08:11:21am	New	Sensor	07282016- Class 2.SSF
SU 3	-1.14	33,930	396190.53	4566645.95	1291.578	1.50	0.80	Uncorrected	Pro 6H	7/28/2016 0:00	08:17:48am	New	Sensor	07282016- Class 2.SSF
SU 3	-1.15	33,920	396186.64	4566650.17	1292.499	1.30	0.70	Uncorrected	Pro 6H	7/28/2016 0:00	08:04:42am	New	Sensor	07282016- Class 2.SSF
SU 3	-1.15	33,907	396186.42	4566648.59	1292.462	1.30	0.70	Uncorrected	Pro 6H	7/28/2016 0:00	08:04:38am	New	Sensor	07282016- Class 2.SSF
SU 3	-1.16	33,893	396187.53	4566654.79	1293.101	1.10	0.60	Uncorrected	Pro 6H	7/28/2016 0:00	07:44:08am	New	Sensor	07282016- Class 2.SSF
SU 3	-1.16	33,892	396190.65	4566654.27	1292.758	1.10	0.60	Uncorrected	Pro 6H	7/28/2016 0:00	07:45:33am	New	Sensor	07282016- Class 2.SSF
SU 3	-1.16	33,879	396186.86	4566637.95	1292.145	1.30	0.70	Uncorrected	Pro 6H	7/28/2016 0:00	08:08:49am	New	Sensor	07282016- Class 2.SSF
SU 3	-1.17	33,864	396186.8	4566649.31	1292.278	1.30	0.70	Uncorrected	Pro 6H	7/28/2016 0:00	08:07:07am	New	Sensor	07282016- Class 2.SSF
SU 3	-1.17	33,859	396188.51	4566645.09	1293.24	1.10	0.60	Uncorrected	Pro 6H	7/28/2016 0:00	07:33:53am	New	Sensor	07282016- Class 2.SSF
SU 3	-1.18	33,854	396187.27	4566643.21	1292.097	1.30	0.70	Uncorrected	Pro 6H	7/28/2016 0:00	08:09:14am	New	Sensor	07282016- Class 2.SSF
SU 3	-1.18	33,844	396187.53	4566656.26	1293.154	1.10	0.60	Uncorrected	Pro 6H	7/28/2016 0:00	07:40:21am	New	Sensor	07282016- Class 2.SSF
SU 3	-1.19	33,821	396188.21	4566644.29	1292.028	1.30	0.70	Uncorrected	Pro 6H	7/28/2016 0:00	08:11:42am	New	Sensor	07282016- Class 2.SSF
SU 3	-1.2	33,806	396187.56	4566652.6	1292.403	1.20	0.60	Uncorrected	Pro 6H	7/28/2016 0:00	07:58:39am	New	Sensor	07282016- Class 2.SSF
SU 3	-1.21	33,791	396188	4566642.95	1293.113	1.10	0.60	Uncorrected	Pro 6H	7/28/2016 0:00	07:33:51am	New	Sensor	07282016- Class 2.SSF
SU 3	-1.21	33,785	396186.61	4566649.13	1292.488	1.30	0.70	Uncorrected	Pro 6H	7/28/2016 0:00	08:03:38am	New	Sensor	07282016- Class 2.SSF
SU 3	-1.22	33,766	396186.98	4566647.18	1292.215	1.30	0.70	Uncorrected	Pro 6H	7/28/2016 0:00	08:07:18am	New	Sensor	07282016- Class 2.SSF
SU 3	-1.22	33,761	396187.38	4566656.72	1293.609	1.10	0.60	Uncorrected	Pro 6H	7/28/2016 0:00	07:34:47am	New	Sensor	07282016- Class 2.SSF
SU 3	-1.23	33,747	396187.39	4566650.12	1292.223	1.30	0.70	Uncorrected	Pro 6H	7/28/2016 0:00	08:09:28am	New	Sensor	07282016- Class 2.SSF
SU 3	-1.23	33,736	396188.99	4566647	1293.257	1.10	0.60	Uncorrected	Pro 6H	7/28/2016 0:00	07:33:54am	New	Sensor	07282016- Class 2.SSF
SU 3	-1.23	33,730	396187.12	4566644.48	1292.158	1.30	0.70	Uncorrected	Pro 6H	7/28/2016 0:00	08:08:38am	New	Sensor	07282016- Class 2.SSF

SU	Z-Score	CPM	Easting	Northing	MSL	PDOP	HDOP	CorrType	RcvrType	GPS_Date	GPS_Time	Update	FeatName	Datafile
SU 3	-1.24	33,714	396188.76	4566647.17	1292.058	1.30	0.70	Uncorrected	Pro 6H	7/28/2016 0:00	08:13:35am	New	Sensor	07282016- Class 2.SSF
SU 3	-1.25	33,701	396186.59	4566648.2	1292.536	1.30	0.70	Uncorrected	Pro 6H	7/28/2016 0:00	08:03:40am	New	Sensor	07282016- Class 2.SSF
SU 3	-1.25	33,699	396193.07	4566657.19	1293.558	1.10	0.60	Uncorrected	Pro 6H	7/28/2016 0:00	07:36:44am	New	Sensor	07282016- Class 2.SSF
SU 3	-1.25	33,694	396189.18	4566647.95	1293.243	1.10	0.60	Uncorrected	Pro 6H	7/28/2016 0:00	07:33:55am	New	Sensor	07282016- Class 2.SSF
SU 3	-1.29	33,615	396192.06	4566653.71	1293.48	3.70	2.40	Uncorrected	Pro 6H	7/28/2016 0:00	07:54:14am	New	Sensor	07282016- Class 2.SSF
SU 3	-1.3	33,594	396187.32	4566646.29	1292.208	1.30	0.70	Uncorrected	Pro 6H	7/28/2016 0:00	08:09:20am	New	Sensor	07282016- Class 2.SSF
SU 3	-1.31	33,567	396186.48	4566657.27	1294.145	1.10	0.60	Uncorrected	Pro 6H	7/28/2016 0:00	07:35:01am	New	Sensor	07282016- Class 2.SSF
SU 3	-1.31	33,557	396192.08	4566655.5	1292.758	1.10	0.60	Uncorrected	Pro 6H	7/28/2016 0:00	07:41:55am	New	Sensor	07282016- Class 2.SSF
SU 3	-1.33	33,523	396190.42	4566653.85	1285.472	3.00	2.10	Uncorrected	Pro 6H	7/28/2016 0:00	07:46:36am	New	Sensor	07282016- Class 2.SSF
SU 3	-1.33	33,516	396187.26	4566650.81	1292.418	1.20	0.60	Uncorrected	Pro 6H	7/28/2016 0:00	08:01:02am	New	Sensor	07282016- Class 2.SSF
SU 3	-1.33	33,515	396186.9	4566654.43	1294.606	1.30	0.70	Uncorrected	Pro 6H	7/28/2016 0:00	07:50:56am	New	Sensor	07282016- Class 2.SSF
SU 3	-1.34	33,502	396187.39	4566647.97	1292.258	1.30	0.70	Uncorrected	Pro 6H	7/28/2016 0:00	08:08:29am	New	Sensor	07282016- Class 2.SSF
SU 3	-1.34	33,499	396185.85	4566636.92	1292.461	1.30	0.70	Uncorrected	Pro 6H	7/28/2016 0:00	08:04:03am	New	Sensor	07282016- Class 2.SSF
SU 3	-1.36	33,455	396189.49	4566656.83	1293.561	1.10	0.60	Uncorrected	Pro 6H	7/28/2016 0:00	07:38:10am	New	Sensor	07282016- Class 2.SSF
SU 3	-1.36	33,455	396186.81	4566655.85	1293.04	1.10	0.60	Uncorrected	Pro 6H	7/28/2016 0:00	07:42:10am	New	Sensor	07282016- Class 2.SSF
SU 3	-1.38	33,418	396187.96	4566653.04	1292.88	1.20	0.60	Uncorrected	Pro 6H	7/28/2016 0:00	07:56:16am	New	Sensor	07282016- Class 2.SSF
SU 3	-1.4	33,368	396187	4566641.59	1292.111	1.30	0.70	Uncorrected	Pro 6H	7/28/2016 0:00	08:08:05am	New	Sensor	07282016- Class 2.SSF
SU 3	-1.4	33,359	396189.48	4566650.87	1293.263	1.10	0.60	Uncorrected	Pro 6H	7/28/2016 0:00	07:33:58am	New	Sensor	07282016- Class 2.SSF
SU 3	-1.41	33,345	396188.36	4566659.46	1296.175	3.70	2.40	Uncorrected	Pro 6H	7/28/2016 0:00	07:55:55am	New	Sensor	07282016- Class 2.SSF
SU 3	-1.43	33,299	396187.04	4566640.83	1293.236	1.10	0.60	Uncorrected	Pro 6H	7/28/2016 0:00	07:33:48am	New	Sensor	07282016- Class 2.SSF
SU 3	-1.44	33,286	396188.85	4566657.03	1293.565	1.10	0.60	Uncorrected	Pro 6H	7/28/2016 0:00	07:37:26am	New	Sensor	07282016- Class 2.SSF
SU 3	-1.48	33,197	396188.15	4566643.98	1293.258	1.10	0.60	Uncorrected	Pro 6H	7/28/2016 0:00	07:33:52am	New	Sensor	07282016- Class 2.SSF
SU 3	-1.49	33,163	396186.74	4566657.07	1294.29	1.10	0.60	Uncorrected	Pro 6H	7/28/2016 0:00	07:34:50am	New	Sensor	07282016- Class 2.SSF
SU 3	-1.52	33,106	396191.27	4566651.98	1292.182	1.20	0.60	Uncorrected	Pro 6H	7/28/2016 0:00	07:59:24am	New	Sensor	07282016- Class 2.SSF
SU 3	-1.53	33,093	396189.3	4566652.98	1293.088	1.20	0.60	Uncorrected	Pro 6H	7/28/2016 0:00	07:56:18am	New	Sensor	07282016- Class 2.SSF
SU 3	-1.54	33,064	396187.92	4566653.32	1293.304	1.10	0.60	Uncorrected	Pro 6H	7/28/2016 0:00	07:53:37am	New	Sensor	07282016- Class 2.SSF
SU 3	-1.56	33,025	396187.69	4566651.31	1292.312	1.20	0.60	Uncorrected	Pro 6H	7/28/2016 0:00	08:00:29am	New	Sensor	07282016- Class 2.SSF
SU 3	-1.58	32,988	396186.92	4566638.78	1293.282	1.10	0.60	Uncorrected	Pro 6H	7/28/2016 0:00	07:33:46am	New	Sensor	07282016- Class 2.SSF
SU 3	-1.59	32,955	396186.76	4566637.64	1293.322	1.10	0.60	Uncorrected	Pro 6H	7/28/2016 0:00	07:33:45am	New	Sensor	07282016- Class 2.SSF
SU 3	-1.6	32,939	396188.27	4566649.25	1292.131	1.30	0.70	Uncorrected	Pro 6H	7/28/2016 0:00	08:11:34am	New	Sensor	07282016- Class 2.SSF
SU 3	-1.68	32,757	396186.83	4566639.68	1293.277	1.10	0.60	Uncorrected	Pro 6H	7/28/2016 0:00	07:33:47am	New	Sensor	07282016- Class 2.SSF
SU 3	-1.69	32,745	396189.2	4566654.9	1293.369	1.10	0.60	Uncorrected	Pro 6H	7/28/2016 0:00	07:34:02am	New	Sensor	07282016- Class 2.SSF
SU 3	-1.74	32,623	396190.79	4566653.2	1293.213	1.10	0.60	Uncorrected	Pro 6H	7/28/2016 0:00	07:53:26am	New	Sensor	07282016- Class 2.SSF
SU 3	-1.75	32,615	396187.18	4566654.8	1293.097	1.10	0.60	Uncorrected	Pro 6H	7/28/2016 0:00	07:44:07am	New	Sensor	07282016- Class 2.SSF
SU 3	-1.96	32,158	396189.54	4566649.88	1293.223	1.10	0.60	Uncorrected	Pro 6H	7/28/2016 0:00	07:33:57am	New	Sensor	07282016- Class 2.SSF
SU 3	-1.96	32,153	396189.44	4566649.03	1293.207	1.10	0.60	Uncorrected	Pro 6H	7/28/2016 0:00	07:33:56am	New	Sensor	07282016- Class 2.SSF
SU 3	-1.99	32,099	396186.41	4566636.71	1293.369	1.10	0.60	Uncorrected	Pro 6H	7/28/2016 0:00	07:33:45am	New	Sensor	07282016- Class 2.SSF
SU 3	-2.03	32,010	396187.89	4566644.05	1292.01	1.30	0.70	Uncorrected	Pro 6H	7/28/2016 0:00	08:10:45am	New	Sensor	07282016- Class 2.SSF
SU 3	-2.04	31,984	396188.71	4566645.86	1293.225	1.10	0.60	Uncorrected	Pro 6H	7/28/2016 0:00	07:33:53am	New	Sensor	07282016- Class 2.SSF
SU 3	2.95	42,802	396221.79	4566668.47	1289.495	1.50	0.80	Uncorrected	Pro 6H	7/27/2016 0:00	08:29:34am	New	Sensor	20160727CLASS2.SSF
SU 3	2.92	42,736	396239.57	4566663.2	1289.205	1.30	0.70	Uncorrected	Pro 6H	7/27/2016 0:00	08:10:18am	New	Sensor	20160727CLASS2.SSF
SU 3	2.85	42,592	396230.74	4566660.4	1288.897	1.50	0.80	Uncorrected	Pro 6H	7/27/2016 0:00	08:25:39am	New	Sensor	20160727CLASS2.SSF
SU 3	2.7	42,266	396242.5	4566666.39	1289.826	1.10	0.60	Uncorrected	Pro 6H	7/27/2016 0:00	08:02:57am	New	Sensor	20160727CLASS2.SSF
SU 3	2.7	42,266	396227.68	4566660.94	1289.167	1.50	0.80	Uncorrected	Pro 6H	7/27/2016 0:00	08:25:45am	New	Sensor	20160727CLASS2.SSF
SU 3	2.63	42,114	396232.74	4566661.31	1288.908	1.50	0.80	Uncorrected	Pro 6H	7/27/2016 0:00	08:24:20am	New	Sensor	20160727CLASS2.SSF
SU 3	2.59	42,020	396196.22	4566656.43	1288.869	1.40	0.70	Uncorrected	Pro 6H	7/27/2016 0:00	09:16:15am	New	Sensor	20160727CLASS2.SSF
SU 3	2.51	41,849	396232.6	4566661.66	1288.817	1.50	0.80	Uncorrected	Pro 6H	7/27/2016 0:00	08:23:19am	New	Sensor	20160727CLASS2.SSF
SU 3	2.48	41,789	396233.79	4566665.28	1289.142	1.50	0.80	Uncorrected	Pro 6H	7/27/2016 0:00	08:16:58am	New	Sensor	20160727CLASS2.SSF
SU 3	2.43	41,685	396228.69	4566661.44	1289.168	1.50	0.80	Uncorrected	Pro 6H	7/27/2016 0:00	08:23:57am	New	Sensor	20160727CLASS2.SSF
SU 3	2.39	41,586	396205.96	4566665.94	1290.473	1.20	0.70	Uncorrected	Pro 6H	7/27/2016 0:00	08:34:04am	New	Sensor	20160727CLASS2.SSF
SU 3	2.39	41,585	396224.93	4566662.28	1289.301	1.50	0.80	Uncorrected	Pro 6H	7/27/2016 0:00	08:22:59am	New	Sensor	20160727CLASS2.SSF
SU 3	2.38	41,569	396239.38	4566663.71	1289.304	1.30	0.70	Uncorrected	Pro 6H	7/27/2016 0:00	08:09:57am	New	Sensor	20160727CLASS2.SSF

SU	Z-Score	CPM	Easting	Northing	MSL	PDOP	HDOP	CorrType	RcvrType	GPS_Date	GPS_Time	Update	FeatName	Datafile
SU 3	2.38	41,558	396240.59	4566663.26	1289.053	1.30	0.70	Uncorrected	Pro 6H	7/27/2016 0:00	08:10:20am	New	Sensor	20160727CLASS2.SSF
SU 3	2.35	41,509	396231.95	4566662.7	1289.033	1.50	0.80	Uncorrected	Pro 6H	7/27/2016 0:00	08:21:29am	New	Sensor	20160727CLASS2.SSF
SU 3	2.3	41,397	396232.31	4566662.73	1288.997	1.50	0.80	Uncorrected	Pro 6H	7/27/2016 0:00	08:21:30am	New	Sensor	20160727CLASS2.SSF
SU 3	2.29	41,372	396236.11	4566670.95	1289.523	1.20	0.60	Uncorrected	Pro 6H	7/27/2016 0:00	07:26:23am	New	Sensor	20160727CLASS2.SSF
SU 3	2.29	41,368	396204.09	4566661.98	1290.693	1.20	0.70	Uncorrected	Pro 6H	7/27/2016 0:00	08:49:48am	New	Sensor	20160727CLASS2.SSF
SU 3	2.25	41,284	396218.84	4566668.4	1289.634	1.50	0.80	Uncorrected	Pro 6H	7/27/2016 0:00	08:28:38am	New	Sensor	20160727CLASS2.SSF
SU 3	2.22	41,229	396227.85	4566666.98	1290.348	1.10	0.60	Uncorrected	Pro 6H	7/27/2016 0:00	07:59:02am	New	Sensor	20160727CLASS2.SSF
SU 3	2.22	41,224	396236.01	4566666.53	1290.142	1.10	0.60	Uncorrected	Pro 6H	7/27/2016 0:00	08:02:34am	New	Sensor	20160727CLASS2.SSF
SU 3	2.21	41,205	396231.26	4566660.63	1288.856	1.50	0.80	Uncorrected	Pro 6H	7/27/2016 0:00	08:25:33am	New	Sensor	20160727CLASS2.SSF
SU 3	2.2	41,177	396221.45	4566668.95	1290.485	1.10	0.60	Uncorrected	Pro 6H	7/27/2016 0:00	07:43:42am	New	Sensor	20160727CLASS2.SSF
SU 3	2.19	41,155	396209.32	4566666.55	1290.289	1.20	0.70	Uncorrected	Pro 6H	7/27/2016 0:00	08:34:58am	New	Sensor	20160727CLASS2.SSF
SU 3	2.19	41,151	396227.74	4566667.22	1290.28	1.10	0.60	Uncorrected	Pro 6H	7/27/2016 0:00	07:57:13am	New	Sensor	20160727CLASS2.SSF
SU 3	2.18	41,137	396234.88	4566668.09	1289.647	1.10	0.60	Uncorrected	Pro 6H	7/27/2016 0:00	07:52:02am	New	Sensor	20160727CLASS2.SSF
SU 3	2.18	41,132	396222.46	4566666.05	1290.961	1.10	0.60	Uncorrected	Pro 6H	7/27/2016 0:00	08:02:02am	New	Sensor	20160727CLASS2.SSF
SU 3	2.18	41,130	396225.38	4566663.29	1289.354	1.50	0.80	Uncorrected	Pro 6H	7/27/2016 0:00	08:20:35am	New	Sensor	20160727CLASS2.SSF
SU 3	2.17	41,122	396204.65	4566662.01	1290.674	1.20	0.70	Uncorrected	Pro 6H	7/27/2016 0:00	08:49:49am	New	Sensor	20160727CLASS2.SSF
SU 3	2.17	41,121	396204.67	4566662.89	1290.57	1.20	0.70	Uncorrected	Pro 6H	7/27/2016 0:00	08:47:15am	New	Sensor	20160727CLASS2.SSF
SU 3	2.17	41,114	396239.04	4566663.96	1289.338	1.30	0.70	Uncorrected	Pro 6H	7/27/2016 0:00	08:09:12am	New	Sensor	20160727CLASS2.SSF
SU 3	2.16	41,095	396237.65	4566667.37	1289.564	1.10	0.60	Uncorrected	Pro 6H	7/27/2016 0:00	07:55:51am	New	Sensor	20160727CLASS2.SSF
SU 3	2.16	41,087	396197.41	4566656.96	1288.891	1.40	0.70	Uncorrected	Pro 6H	7/27/2016 0:00	09:15:29am	New	Sensor	20160727CLASS2.SSF
SU 3	2.16	41,080	396222.57	4566669.02	1290.38	1.10	0.60	Uncorrected	Pro 6H	7/27/2016 0:00	07:46:04am	New	Sensor	20160727CLASS2.SSF
SU 3	2.13	41,028	396228.16	4566661.08	1289.139	1.50	0.80	Uncorrected	Pro 6H	7/27/2016 0:00	08:25:18am	New	Sensor	20160727CLASS2.SSF
SU 3	2.13	41,015	396225.28	4566661.89	1289.242	1.50	0.80	Uncorrected	Pro 6H	7/27/2016 0:00	08:23:06am	New	Sensor	20160727CLASS2.SSF
SU 3	2.11	40,987	396219.07	4566665.05	1290.035	1.20	0.70	Uncorrected	Pro 6H	7/27/2016 0:00	08:45:53am	New	Sensor	20160727CLASS2.SSF
SU 3	2.11	40,980	396228.14	4566660.92	1289.13	1.50	0.80	Uncorrected	Pro 6H	7/27/2016 0:00	08:24:38am	New	Sensor	20160727CLASS2.SSF
SU 3	2.1	40,955	396224.53	4566666.48	1290.909	1.10	0.60	Uncorrected	Pro 6H	7/27/2016 0:00	08:01:51am	New	Sensor	20160727CLASS2.SSF
SU 3	2.09	40,946	396216.88	4566664.5	1290.117	1.20	0.70	Uncorrected	Pro 6H	7/27/2016 0:00	08:47:38am	New	Sensor	20160727CLASS2.SSF
SU 3	2.09	40,944	396223.92	4566664.59	1289.614	1.50	0.80	Uncorrected	Pro 6H	7/27/2016 0:00	08:18:05am	New	Sensor	20160727CLASS2.SSF
SU 3	2.09	40,934	396228.51	4566663.24	1289.238	1.50	0.80	Uncorrected	Pro 6H	7/27/2016 0:00	08:19:59am	New	Sensor	20160727CLASS2.SSF
SU 3	2.08	40,918	396229.1	4566662.8	1289.145	1.50	0.80	Uncorrected	Pro 6H	7/27/2016 0:00	08:21:24am	New	Sensor	20160727CLASS2.SSF
SU 3	2.06	40,883	396207.14	4566662.17	1290.521	1.20	0.70	Uncorrected	Pro 6H	7/27/2016 0:00	08:50:21am	New	Sensor	20160727CLASS2.SSF
SU 3	2.06	40,880	396228.35	4566669.96	1290.256	1.20	0.60	Uncorrected	Pro 6H	7/27/2016 0:00	07:29:51am	New	Sensor	20160727CLASS2.SSF
SU 3	2.05	40,851	396196.46	4566660.41	1288.659	1.40	0.70	Uncorrected	Pro 6H	7/27/2016 0:00	09:08:15am	New	Sensor	20160727CLASS2.SSF
SU 3	2.04	40,834	396240.15	4566663.14	1289.125	1.30	0.70	Uncorrected	Pro 6H	7/27/2016 0:00	08:10:19am	New	Sensor	20160727CLASS2.SSF
SU 3	2.02	40,781	396236.68	4566666.46	1290.089	1.10	0.60	Uncorrected	Pro 6H	7/27/2016 0:00	08:04:18am	New	Sensor	20160727CLASS2.SSF
SU 3	2.01	40,773	396210.9	4566663.3	1290.464	1.20	0.70	Uncorrected	Pro 6H	7/27/2016 0:00	08:49:37am	New	Sensor	20160727CLASS2.SSF
SU 3	2.01	40,771	396207.66	4566663.27	1290.585	1.20	0.70	Uncorrected	Pro 6H	7/27/2016 0:00	08:49:12am	New	Sensor	20160727CLASS2.SSF
SU 3	2.01	40,761	396230.5	4566660.83	1289.021	1.50	0.80	Uncorrected	Pro 6H	7/27/2016 0:00	08:24:49am	New	Sensor	20160727CLASS2.SSF
SU 3	2	40,747	396234.54	4566666.25	1290.235	1.10	0.60	Uncorrected	Pro 6H	7/27/2016 0:00	08:04:14am	New	Sensor	20160727CLASS2.SSF
SU 3	2	40,735	396209.23	4566665.32	1290.747	1.20	0.70	Uncorrected	Pro 6H	7/27/2016 0:00	08:40:13am	New	Sensor	20160727CLASS2.SSF
SU 3	1.98	40,708	396221.23	4566666.94	1290.523	1.10	0.60	Uncorrected	Pro 6H	7/27/2016 0:00	07:55:14am	New	Sensor	20160727CLASS2.SSF
SU 3	1.98	40,707	396232.36	4566659.67	1288.791	1.50	0.80	Uncorrected	Pro 6H	7/27/2016 0:00	08:26:31am	New	Sensor	20160727CLASS2.SSF
SU 3	1.97	40,687	396237.9	4566667.63	1289.748	1.10	0.60	Uncorrected	Pro 6H	7/27/2016 0:00	07:58:09am	New	Sensor	20160727CLASS2.SSF
SU 3	1.97	40,679	396232.7	4566662.74	1288.99	1.50	0.80	Uncorrected	Pro 6H	7/27/2016 0:00	08:21:31am	New	Sensor	20160727CLASS2.SSF
SU 3	1.97	40,677	396234.09	4566665.39	1289.136	1.50	0.80	Uncorrected	Pro 6H	7/27/2016 0:00	08:16:57am	New	Sensor	20160727CLASS2.SSF
SU 3	1.97	40,673	396221.66	4566665	1289.955	1.20	0.70	Uncorrected	Pro 6H	7/27/2016 0:00	08:44:49am	New	Sensor	20160727CLASS2.SSF
SU 3	1.96	40,660	396240.51	4566662.73	1289.095	1.30	0.70	Uncorrected	Pro 6H	7/27/2016 0:00	08:11:00am	New	Sensor	20160727CLASS2.SSF
SU 3	1.96	40,651	396228.85	4566663.13	1289.275	1.50	0.80	Uncorrected	Pro 6H	7/27/2016 0:00	08:20:58am	New	Sensor	20160727CLASS2.SSF
SU 3	1.95	40,637	396231.94	4566669.72	1289.894	1.10	0.60	Uncorrected	Pro 6H	7/27/2016 0:00	07:44:26am	New	Sensor	20160727CLASS2.SSF
SU 3	1.95	40,632	396224.23	4566662.73	1289.394	1.50	0.80	Uncorrected	Pro 6H	7/27/2016 0:00	08:21:54am	New	Sensor	20160727CLASS2.SSF
SU 3	1.95	40,627	396221.11	4566668.84	1290.518	1.10	0.60	Uncorrected	Pro 6H	7/27/2016 0:00	07:43:40am	New	Sensor	20160727CLASS2.SSF
SU 3	1.94	40,619	396204.44	4566662.45	1289.219	1.20	0.70	Uncorrected	Pro 6H	7/27/2016 0:00	09:03:48am	New	Sensor	20160727CLASS2.SSF

SU	Z-Score	CPM	Easting	Northing	MSL	PDOP	HDOP	CorrType	RcvrType	GPS_Date	GPS_Time	Update	FeatName	Datafile
SU 3	1.94	40,614	396219.32	4566666.06	1290.378	1.20	0.70	Uncorrected	Pro 6H	7/27/2016 0:00	08:40:57am	New	Sensor	20160727CLASS2.SSF
SU 3	1.94	40,608	396205.8	4566662.39	1288.506	1.40	0.70	Uncorrected	Pro 6H	7/27/2016 0:00	09:05:49am	New	Sensor	20160727CLASS2.SSF
SU 3	1.93	40,601	396243.63	4566654.69	1288.954	1.30	0.70	Uncorrected	Pro 6H	7/27/2016 0:00	08:15:08am	New	Sensor	20160727CLASS2.SSF
SU 3	1.93	40,593	396238.91	4566663.71	1289.304	1.30	0.70	Uncorrected	Pro 6H	7/27/2016 0:00	08:09:34am	New	Sensor	20160727CLASS2.SSF
SU 3	1.92	40,567	396230.86	4566664.96	1289.909	1.30	0.70	Uncorrected	Pro 6H	7/27/2016 0:00	08:07:19am	New	Sensor	20160727CLASS2.SSF
SU 3	1.92	40,565	396230.51	4566667.73	1289.875	1.10	0.60	Uncorrected	Pro 6H	7/27/2016 0:00	07:50:18am	New	Sensor	20160727CLASS2.SSF
SU 3	1.91	40,556	396230.82	4566661.37	1288.982	1.50	0.80	Uncorrected	Pro 6H	7/27/2016 0:00	08:24:16am	New	Sensor	20160727CLASS2.SSF
SU 3	1.91	40,546	396199.35	4566666.89	1291.666	1.20	0.60	Uncorrected	Pro 6H	7/27/2016 0:00	07:33:43am	New	Sensor	20160727CLASS2.SSF
SU 3	1.9	40,532	396232.56	4566664.99	1289.255	1.50	0.80	Uncorrected	Pro 6H	7/27/2016 0:00	08:16:49am	New	Sensor	20160727CLASS2.SSF
SU 3	1.9	40,530	396231.22	4566663.44	1289.049	1.50	0.80	Uncorrected	Pro 6H	7/27/2016 0:00	08:20:03am	New	Sensor	20160727CLASS2.SSF
SU 3	1.9	40,529	396235.32	4566667	1289.988	1.10	0.60	Uncorrected	Pro 6H	7/27/2016 0:00	07:59:16am	New	Sensor	20160727CLASS2.SSF
SU 3	1.9	40,528	396232.39	4566661.45	1288.908	1.50	0.80	Uncorrected	Pro 6H	7/27/2016 0:00	08:24:21am	New	Sensor	20160727CLASS2.SSF
SU 3	1.9	40,518	396239.22	4566665.21	1289.402	1.30	0.70	Uncorrected	Pro 6H	7/27/2016 0:00	08:08:00am	New	Sensor	20160727CLASS2.SSF
SU 3	1.9	40,516	396227.69	4566662.45	1289.187	1.50	0.80	Uncorrected	Pro 6H	7/27/2016 0:00	08:22:36am	New	Sensor	20160727CLASS2.SSF
SU 3	1.89	40,509	396239.89	4566663.62	1289.28	1.30	0.70	Uncorrected	Pro 6H	7/27/2016 0:00	08:09:39am	New	Sensor	20160727CLASS2.SSF
SU 3	1.89	40,509	396241.19	4566663.37	1289.062	1.30	0.70	Uncorrected	Pro 6H	7/27/2016 0:00	08:10:21am	New	Sensor	20160727CLASS2.SSF
SU 3	1.89	40,497	396227.45	4566661.24	1289.208	1.50	0.80	Uncorrected	Pro 6H	7/27/2016 0:00	08:25:19am	New	Sensor	20160727CLASS2.SSF
SU 3	1.89	40,495	396240.09	4566663.72	1289.314	1.30	0.70	Uncorrected	Pro 6H	7/27/2016 0:00	08:09:15am	New	Sensor	20160727CLASS2.SSF
SU 3	1.88	40,493	396223.05	4566663.32	1289.48	1.50	0.80	Uncorrected	Pro 6H	7/27/2016 0:00	08:21:50am	New	Sensor	20160727CLASS2.SSF
SU 3	1.88	40,491	396223.71	4566662.83	1289.434	1.50	0.80	Uncorrected	Pro 6H	7/27/2016 0:00	08:21:53am	New	Sensor	20160727CLASS2.SSF
SU 3	1.88	40,488	396221.68	4566664.23	1289.744	1.50	0.80	Uncorrected	Pro 6H	7/27/2016 0:00	08:18:15am	New	Sensor	20160727CLASS2.SSF
SU 3	1.88	40,487	396228.12	4566661.7	1289.18	1.50	0.80	Uncorrected	Pro 6H	7/27/2016 0:00	08:23:27am	New	Sensor	20160727CLASS2.SSF
SU 3	1.88	40,481	396242.11	4566667.58	1289.422	1.10	0.60	Uncorrected	Pro 6H	7/27/2016 0:00	07:57:57am	New	Sensor	20160727CLASS2.SSF
SU 3	1.87	40,457	396226.78	4566666.33	1290.653	1.10	0.60	Uncorrected	Pro 6H	7/27/2016 0:00	08:02:10am	New	Sensor	20160727CLASS2.SSF
SU 3	1.87	40,452	396229.6	4566660.27	1288.956	1.50	0.80	Uncorrected	Pro 6H	7/27/2016 0:00	08:25:53am	New	Sensor	20160727CLASS2.SSF
SU 3	1.87	40,451	396231.86	4566660.53	1288.848	1.50	0.80	Uncorrected	Pro 6H	7/27/2016 0:00	08:25:34am	New	Sensor	20160727CLASS2.SSF
SU 3	1.86	40,443	396225.09	4566662.44	1289.355	1.50	0.80	Uncorrected	Pro 6H	7/27/2016 0:00	08:22:31am	New	Sensor	20160727CLASS2.SSF
SU 3	1.86	40,430	396218.27	4566666.21	1290.338	1.20	0.70	Uncorrected	Pro 6H	7/27/2016 0:00	08:39:43am	New	Sensor	20160727CLASS2.SSF
SU 3	1.85	40,424	396239.17	4566663.98	1289.398	1.30	0.70	Uncorrected	Pro 6H	7/27/2016 0:00	08:08:51am	New	Sensor	20160727CLASS2.SSF
SU 3	1.85	40,417	396240.3	4566664.81	1289.35	1.30	0.70	Uncorrected	Pro 6H	7/27/2016 0:00	08:08:07am	New	Sensor	20160727CLASS2.SSF
SU 3	1.85	40,416	396226.38	4566667.66	1290.353	1.10	0.60	Uncorrected	Pro 6H	7/27/2016 0:00	07:56:45am	New	Sensor	20160727CLASS2.SSF
SU 3	1.85	40,414	396239.6	4566663.24	1289.18	1.30	0.70	Uncorrected	Pro 6H	7/27/2016 0:00	08:10:38am	New	Sensor	20160727CLASS2.SSF
SU 3	1.84	40,403	396239.76	4566662.98	1289.132	1.30	0.70	Uncorrected	Pro 6H	7/27/2016 0:00	08:10:39am	New	Sensor	20160727CLASS2.SSF
SU 3	1.84	40,397	396232.75	4566660.35	1288.688	1.50	0.80	Uncorrected	Pro 6H	7/27/2016 0:00	08:26:19am	New	Sensor	20160727CLASS2.SSF
SU 3	1.83	40,380	396243.9	4566670.73	1289.396	1.20	0.60	Uncorrected	Pro 6H	7/27/2016 0:00	07:27:47am	New	Sensor	20160727CLASS2.SSF
SU 3	1.83	40,377	396231.75	4566660.03	1288.818	1.50	0.80	Uncorrected	Pro 6H	7/27/2016 0:00	08:26:21am	New	Sensor	20160727CLASS2.SSF
SU 3	1.83	40,366	396225.69	4566663.3	1289.42	1.50	0.80	Uncorrected	Pro 6H	7/27/2016 0:00	08:19:54am	New	Sensor	20160727CLASS2.SSF
SU 3	1.83	40,364	396221.86	4566664.6	1289.962	1.20	0.70	Uncorrected	Pro 6H	7/27/2016 0:00	08:47:47am	New	Sensor	20160727CLASS2.SSF
SU 3	1.82	40,362	396225.07	4566662.06	1289.313	1.50	0.80	Uncorrected	Pro 6H	7/27/2016 0:00	08:23:32am	New	Sensor	20160727CLASS2.SSF
SU 3	1.82	40,360	396221.91	4566669.19	1290.431	1.10	0.60	Uncorrected	Pro 6H	7/27/2016 0:00	07:46:06am	New	Sensor	20160727CLASS2.SSF
SU 3	1.82	40,350	396196.4	4566657.55	1288.72	1.40	0.70	Uncorrected	Pro 6H	7/27/2016 0:00	09:11:52am	New	Sensor	20160727CLASS2.SSF
SU 3	1.82	40,342	396208.78	4566668.15	1291.21	1.20	0.60	Uncorrected	Pro 6H	7/27/2016 0:00	07:30:49am	New	Sensor	20160727CLASS2.SSF
SU 3	1.81	40,339	396232.02	4566665.41	1290	1.10	0.60	Uncorrected	Pro 6H	7/27/2016 0:00	08:06:35am	New	Sensor	20160727CLASS2.SSF
SU 3	1.81	40,333	396229.89	4566661.43	1289.084	1.50	0.80	Uncorrected	Pro 6H	7/27/2016 0:00	08:23:55am	New	Sensor	20160727CLASS2.SSF
SU 3	1.81	40,330	396224	4566663.76	1289.485	1.50	0.80	Uncorrected	Pro 6H	7/27/2016 0:00	08:19:04am	New	Sensor	20160727CLASS2.SSF
SU 3	1.81	40,322	396224.68	4566663.3	1289.373	1.50	0.80	Uncorrected	Pro 6H	7/27/2016 0:00	08:20:34am	New	Sensor	20160727CLASS2.SSF
SU 3	1.8	40,320	396242.69	4566663.89	1289.159	1.30	0.70	Uncorrected	Pro 6H	7/27/2016 0:00	08:09:20am	New	Sensor	20160727CLASS2.SSF
SU 3	1.8	40,319	396204.62	4566662.79	1290.6	1.20	0.70	Uncorrected	Pro 6H	7/27/2016 0:00	08:45:18am	New	Sensor	20160727CLASS2.SSF
SU 3	1.8	40,318	396231.61	4566661.91	1288.888	1.50	0.80	Uncorrected	Pro 6H	7/27/2016 0:00	08:23:21am	New	Sensor	20160727CLASS2.SSF
SU 3	1.8	40,312	396232.2	4566661.82	1288.838	1.50	0.80	Uncorrected	Pro 6H	7/27/2016 0:00	08:23:20am	New	Sensor	20160727CLASS2.SSF
SU 3	1.79	40,296	396209.88	4566663.69	1290.503	1.20	0.70	Uncorrected	Pro 6H	7/27/2016 0:00	08:49:09am	New	Sensor	20160727CLASS2.SSF
SU 3	1.79	40,282	396208.14	4566665.31	1290.115	1.20	0.70	Uncorrected	Pro 6H	7/27/2016 0:00	08:38:09am	New	Sensor	20160727CLASS2.SSF

SU	Z-Score	CPM	Easting	Northing	MSL	PDOP	HDOP	CorrType	RcvrType	GPS_Date	GPS_Time	Update	FeatName	Datafile
SU 3	1.79	40,280	396221.68	4566668.17	1289.454	1.50	0.80	Uncorrected	Pro 6H	7/27/2016 0:00	08:29:36am	New	Sensor	20160727CLASS2.SSF
SU 3	1.78	40,271	396218.67	4566666.89	1289.674	1.20	0.70	Uncorrected	Pro 6H	7/27/2016 0:00	08:35:46am	New	Sensor	20160727CLASS2.SSF
SU 3	1.78	40,265	396243.94	4566669.74	1289.101	1.10	0.60	Uncorrected	Pro 6H	7/27/2016 0:00	07:47:05am	New	Sensor	20160727CLASS2.SSF
SU 3	1.78	40,265	396231.89	4566664.24	1289.18	1.50	0.80	Uncorrected	Pro 6H	7/27/2016 0:00	08:18:38am	New	Sensor	20160727CLASS2.SSF
SU 3	1.78	40,262	396204.59	4566665.05	1290.259	1.20	0.70	Uncorrected	Pro 6H	7/27/2016 0:00	08:38:15am	New	Sensor	20160727CLASS2.SSF
SU 3	1.77	40,252	396231.25	4566661.59	1288.874	1.50	0.80	Uncorrected	Pro 6H	7/27/2016 0:00	08:23:47am	New	Sensor	20160727CLASS2.SSF
SU 3	1.77	40,251	396188.15	4566659.75	1289.029	1.40	0.70	Uncorrected	Pro 6H	7/27/2016 0:00	09:06:16am	New	Sensor	20160727CLASS2.SSF
SU 3	1.77	40,250	396243.51	4566649.65	1289.014	1.30	0.70	Uncorrected	Pro 6H	7/27/2016 0:00	08:14:59am	New	Sensor	20160727CLASS2.SSF
SU 3	1.77	40,246	396236.16	4566666.47	1290.092	1.10	0.60	Uncorrected	Pro 6H	7/27/2016 0:00	08:04:17am	New	Sensor	20160727CLASS2.SSF
SU 3	1.76	40,228	396235.92	4566667.49	1289.957	1.10	0.60	Uncorrected	Pro 6H	7/27/2016 0:00	07:58:14am	New	Sensor	20160727CLASS2.SSF
SU 3	1.76	40,220	396225.54	4566662.07	1289.32	1.50	0.80	Uncorrected	Pro 6H	7/27/2016 0:00	08:22:58am	New	Sensor	20160727CLASS2.SSF
SU 3	1.76	40,217	396234.9	4566666.86	1290.257	1.10	0.60	Uncorrected	Pro 6H	7/27/2016 0:00	08:00:53am	New	Sensor	20160727CLASS2.SSF
SU 3	1.76	40,212	396212.65	4566665.21	1290.536	1.20	0.70	Uncorrected	Pro 6H	7/27/2016 0:00	08:42:33am	New	Sensor	20160727CLASS2.SSF
SU 3	1.75	40,202	396194.34	4566663.86	1290.421	1.20	0.70	Uncorrected	Pro 6H	7/27/2016 0:00	08:55:28am	New	Sensor	20160727CLASS2.SSF
SU 3	1.75	40,200	396243.28	4566663.01	1289.012	1.30	0.70	Uncorrected	Pro 6H	7/27/2016 0:00	08:10:49am	New	Sensor	20160727CLASS2.SSF
SU 3	1.75	40,198	396235.8	4566668.06	1289.535	1.10	0.60	Uncorrected	Pro 6H	7/27/2016 0:00	07:50:28am	New	Sensor	20160727CLASS2.SSF
SU 3	1.75	40,190	396205.19	4566664.09	1290.912	1.20	0.70	Uncorrected	Pro 6H	7/27/2016 0:00	08:40:25am	New	Sensor	20160727CLASS2.SSF
SU 3	1.74	40,189	396203.28	4566664.84	1290.027	1.20	0.70	Uncorrected	Pro 6H	7/27/2016 0:00	08:55:51am	New	Sensor	20160727CLASS2.SSF
SU 3	1.74	40,187	396217.16	4566666.84	1289.688	1.20	0.70	Uncorrected	Pro 6H	7/27/2016 0:00	08:36:55am	New	Sensor	20160727CLASS2.SSF
SU 3	1.74	40,186	396224.51	4566662.33	1289.32	1.50	0.80	Uncorrected	Pro 6H	7/27/2016 0:00	08:23:00am	New	Sensor	20160727CLASS2.SSF
SU 3	1.74	40,186	396227.68	4566660.83	1289.161	1.50	0.80	Uncorrected	Pro 6H	7/27/2016 0:00	08:25:02am	New	Sensor	20160727CLASS2.SSF
SU 3	1.74	40,180	396241.27	4566670.01	1289.255	1.10	0.60	Uncorrected	Pro 6H	7/27/2016 0:00	07:44:50am	New	Sensor	20160727CLASS2.SSF
SU 3	1.74	40,179	396208.07	4566666.45	1290.326	1.50	0.80	Uncorrected	Pro 6H	7/27/2016 0:00	08:33:02am	New	Sensor	20160727CLASS2.SSF
SU 3	1.74	40,177	396233.23	4566664.39	1289.054	1.50	0.80	Uncorrected	Pro 6H	7/27/2016 0:00	08:18:35am	New	Sensor	20160727CLASS2.SSF
SU 3	1.73	40,157	396220.76	4566665.92	1290.237	1.20	0.70	Uncorrected	Pro 6H	7/27/2016 0:00	08:41:53am	New	Sensor	20160727CLASS2.SSF
SU 3	1.73	40,152	396240.49	4566663.29	1289.141	1.30	0.70	Uncorrected	Pro 6H	7/27/2016 0:00	08:10:36am	New	Sensor	20160727CLASS2.SSF
SU 3	1.73	40,151	396228.06	4566661.45	1289.238	1.50	0.80	Uncorrected	Pro 6H	7/27/2016 0:00	08:23:58am	New	Sensor	20160727CLASS2.SSF
SU 3	1.72	40,136	396226.51	4566664.89	1289.598	1.50	0.80	Uncorrected	Pro 6H	7/27/2016 0:00	08:17:11am	New	Sensor	20160727CLASS2.SSF
SU 3	1.72	40,132	396228.28	4566665.59	1290.246	1.10	0.60	Uncorrected	Pro 6H	7/27/2016 0:00	08:05:08am	New	Sensor	20160727CLASS2.SSF
SU 3	1.72	40,125	396222.49	4566667.24	1290.378	1.10	0.60	Uncorrected	Pro 6H	7/27/2016 0:00	07:53:31am	New	Sensor	20160727CLASS2.SSF
SU 3	1.71	40,124	396225.94	4566665.02	1289.555	1.50	0.80	Uncorrected	Pro 6H	7/27/2016 0:00	08:17:12am	New	Sensor	20160727CLASS2.SSF
SU 3	1.71	40,124	396221.7	4566668.46	1289.542	1.50	0.80	Uncorrected	Pro 6H	7/27/2016 0:00	08:28:31am	New	Sensor	20160727CLASS2.SSF
SU 3	1.71	40,122	396239.05	4566666.83	1289.85	1.10	0.60	Uncorrected	Pro 6H	7/27/2016 0:00	08:01:00am	New	Sensor	20160727CLASS2.SSF
SU 3	1.71	40,119	396228.41	4566667.34	1290.218	1.10	0.60	Uncorrected	Pro 6H	7/27/2016 0:00	07:55:32am	New	Sensor	20160727CLASS2.SSF
SU 3	1.71	40,113	396223.71	4566667.34	1290.348	1.10	0.60	Uncorrected	Pro 6H	7/27/2016 0:00	07:55:21am	New	Sensor	20160727CLASS2.SSF
SU 3	1.71	40,111	396227.46	4566669.17	1290.208	1.10	0.60	Uncorrected	Pro 6H	7/27/2016 0:00	07:44:06am	New	Sensor	20160727CLASS2.SSF
SU 3	1.71	40,110	396243.24	4566663.94	1289.136	1.30	0.70	Uncorrected	Pro 6H	7/27/2016 0:00	08:09:21am	New	Sensor	20160727CLASS2.SSF
SU 3	1.7	40,102	396232.09	4566664.72	1289.18	1.50	0.80	Uncorrected	Pro 6H	7/27/2016 0:00	08:17:52am	New	Sensor	20160727CLASS2.SSF
SU 3	1.7	40,098	396228.26	4566661.11	1289.181	1.50	0.80	Uncorrected	Pro 6H	7/27/2016 0:00	08:24:53am	New	Sensor	20160727CLASS2.SSF
SU 3	1.7	40,097	396241.55	4566661.41	1289.136	1.30	0.70	Uncorrected	Pro 6H	7/27/2016 0:00	08:11:55am	New	Sensor	20160727CLASS2.SSF
SU 3	1.7	40,093	396241.11	4566655.72	1289.131	1.30	0.70	Uncorrected	Pro 6H	7/27/2016 0:00	08:13:51am	New	Sensor	20160727CLASS2.SSF
SU 3	1.7	40,091	396222.72	4566667.84	1290.333	1.10	0.60	Uncorrected	Pro 6H	7/27/2016 0:00	07:49:57am	New	Sensor	20160727CLASS2.SSF
SU 3	1.7	40,090	396207.06	4566662.55	1290.566	1.20	0.70	Uncorrected	Pro 6H	7/27/2016 0:00	08:49:52am	New	Sensor	20160727CLASS2.SSF
SU 3	1.7	40,088	396220.8	4566669.66	1290.349	1.20	0.60	Uncorrected	Pro 6H	7/27/2016 0:00	07:25:23am	New	Sensor	20160727CLASS2.SSF
SU 3	1.7	40,086	396202.1	4566660.92	1288.671	1.40	0.70	Uncorrected	Pro 6H	7/27/2016 0:00	09:13:26am	New	Sensor	20160727CLASS2.SSF
SU 3	1.7	40,085	396240.84	4566663.12	1289.064	1.30	0.70	Uncorrected	Pro 6H	7/27/2016 0:00	08:10:41am	New	Sensor	20160727CLASS2.SSF
SU 3	1.69	40,080	396209.53	4566666.01	1290.121	1.20	0.70	Uncorrected	Pro 6H	7/27/2016 0:00	08:35:18am	New	Sensor	20160727CLASS2.SSF
SU 3	1.69	40,075	396241.24	4566667.62	1289.487	1.10	0.60	Uncorrected	Pro 6H	7/27/2016 0:00	07:57:59am	New	Sensor	20160727CLASS2.SSF
SU 3	1.69	40,074	396240.83	4566664.84	1289.311	1.30	0.70	Uncorrected	Pro 6H	7/27/2016 0:00	08:08:08am	New	Sensor	20160727CLASS2.SSF
SU 3	1.68	40,058	396238.91	4566663.59	1289.299	1.30	0.70	Uncorrected	Pro 6H	7/27/2016 0:00	08:09:35am	New	Sensor	20160727CLASS2.SSF
SU 3	1.68	40,050	396240.9	4566666.58	1289.843	1.10	0.60	Uncorrected	Pro 6H	7/27/2016 0:00	08:02:43am	New	Sensor	20160727CLASS2.SSF
SU 3	1.68	40,047	396232.43	4566660.61	1288.824	1.50	0.80	Uncorrected	Pro 6H	7/27/2016 0:00	08:25:11am	New	Sensor	20160727CLASS2.SSF

SU	Z-Score	CPM	Easting	Northing	MSL	PDOP	HDOP	CorrType	RcvrType	GPS_Date	GPS_Time	Update	FeatName	Datafile
SU 3	1.68	40,045	396229.04	4566665.8	1290.546	1.10	0.60	Uncorrected	Pro 6H	7/27/2016 0:00	08:04:02am	New	Sensor	20160727CLASS2.SSF
SU 3	1.68	40,042	396237.22	4566667.19	1289.769	1.10	0.60	Uncorrected	Pro 6H	7/27/2016 0:00	07:59:19am	New	Sensor	20160727CLASS2.SSF
SU 3	1.67	40,034	396237.18	4566668.12	1289.672	1.10	0.60	Uncorrected	Pro 6H	7/27/2016 0:00	07:54:34am	New	Sensor	20160727CLASS2.SSF
SU 3	1.67	40,034	396211.07	4566664.08	1290.32	1.20	0.70	Uncorrected	Pro 6H	7/27/2016 0:00	08:47:05am	New	Sensor	20160727CLASS2.SSF
SU 3	1.67	40,030	396244.34	4566669.42	1289.11	1.10	0.60	Uncorrected	Pro 6H	7/27/2016 0:00	07:47:10am	New	Sensor	20160727CLASS2.SSF
SU 3	1.67	40,030	396234.36	4566666.82	1290.283	1.10	0.60	Uncorrected	Pro 6H	7/27/2016 0:00	08:00:52am	New	Sensor	20160727CLASS2.SSF
SU 3	1.67	40,030	396220.71	4566668.49	1289.549	1.50	0.80	Uncorrected	Pro 6H	7/27/2016 0:00	08:28:33am	New	Sensor	20160727CLASS2.SSF
SU 3	1.67	40,028	396238.71	4566668.13	1289.471	1.10	0.60	Uncorrected	Pro 6H	7/27/2016 0:00	07:54:03am	New	Sensor	20160727CLASS2.SSF
SU 3	1.67	40,021	396222.56	4566668.96	1290.625	1.20	0.60	Uncorrected	Pro 6H	7/27/2016 0:00	07:37:44am	New	Sensor	20160727CLASS2.SSF
SU 3	1.67	40,019	396238.38	4566664.42	1289.374	1.30	0.70	Uncorrected	Pro 6H	7/27/2016 0:00	08:08:27am	New	Sensor	20160727CLASS2.SSF
SU 3	1.66	40,010	396239.83	4566662.88	1289.145	1.30	0.70	Uncorrected	Pro 6H	7/27/2016 0:00	08:10:57am	New	Sensor	20160727CLASS2.SSF
SU 3	1.66	40,008	396209.45	4566667.98	1291.151	1.10	0.60	Uncorrected	Pro 6H	7/27/2016 0:00	07:43:08am	New	Sensor	20160727CLASS2.SSF
SU 3	1.66	40,003	396240.76	4566665.8	1289.295	1.10	0.60	Uncorrected	Pro 6H	7/27/2016 0:00	08:06:02am	New	Sensor	20160727CLASS2.SSF
SU 3	1.66	39,999	396229.07	4566660.93	1288.97	1.50	0.80	Uncorrected	Pro 6H	7/27/2016 0:00	08:25:30am	New	Sensor	20160727CLASS2.SSF
SU 3	1.65	39,994	396242.94	4566650.64	1288.769	1.50	0.80	Uncorrected	Pro 6H	7/27/2016 0:00	08:15:37am	New	Sensor	20160727CLASS2.SSF
SU 3	1.65	39,993	396191.36	4566659.04	1288.988	1.40	0.70	Uncorrected	Pro 6H	7/27/2016 0:00	09:09:40am	New	Sensor	20160727CLASS2.SSF
SU 3	1.65	39,989	396235.83	4566667.23	1289.995	1.10	0.60	Uncorrected	Pro 6H	7/27/2016 0:00	07:59:51am	New	Sensor	20160727CLASS2.SSF
SU 3	1.65	39,984	396207.73	4566662.46	1290.473	1.20	0.70	Uncorrected	Pro 6H	7/27/2016 0:00	08:50:10am	New	Sensor	20160727CLASS2.SSF
SU 3	1.65	39,983	396224.62	4566663.32	1289.451	1.50	0.80	Uncorrected	Pro 6H	7/27/2016 0:00	08:19:52am	New	Sensor	20160727CLASS2.SSF
SU 3	1.65	39,982	396225.24	4566666.5	1290.89	1.10	0.60	Uncorrected	Pro 6H	7/27/2016 0:00	08:01:50am	New	Sensor	20160727CLASS2.SSF
SU 3	1.65	39,979	396230.23	4566668.59	1289.887	1.10	0.60	Uncorrected	Pro 6H	7/27/2016 0:00	07:48:29am	New	Sensor	20160727CLASS2.SSF
SU 3	1.65	39,974	396239.74	4566669.9	1289.378	1.10	0.60	Uncorrected	Pro 6H	7/27/2016 0:00	07:44:46am	New	Sensor	20160727CLASS2.SSF
SU 3	1.64	39,971	396221.62	4566664.48	1289.945	1.20	0.70	Uncorrected	Pro 6H	7/27/2016 0:00	08:47:48am	New	Sensor	20160727CLASS2.SSF
SU 3	1.64	39,958	396243.68	4566666.5	1289.708	1.10	0.60	Uncorrected	Pro 6H	7/27/2016 0:00	08:02:53am	New	Sensor	20160727CLASS2.SSF
SU 3	1.64	39,957	396241.32	4566666.34	1289.749	1.10	0.60	Uncorrected	Pro 6H	7/27/2016 0:00	08:04:26am	New	Sensor	20160727CLASS2.SSF
SU 3	1.64	39,956	396226.21	4566663.28	1289.428	1.50	0.80	Uncorrected	Pro 6H	7/27/2016 0:00	08:21:02am	New	Sensor	20160727CLASS2.SSF
SU 3	1.63	39,945	396231.1	4566664.91	1289.324	1.50	0.80	Uncorrected	Pro 6H	7/27/2016 0:00	08:17:04am	New	Sensor	20160727CLASS2.SSF
SU 3	1.63	39,942	396239.56	4566663.59	1289.33	1.30	0.70	Uncorrected	Pro 6H	7/27/2016 0:00	08:09:14am	New	Sensor	20160727CLASS2.SSF
SU 3	1.63	39,941	396233.28	4566665.21	1289.747	1.30	0.70	Uncorrected	Pro 6H	7/27/2016 0:00	08:07:28am	New	Sensor	20160727CLASS2.SSF
SU 3	1.63	39,940	396239.82	4566663.44	1289.259	1.30	0.70	Uncorrected	Pro 6H	7/27/2016 0:00	08:09:59am	New	Sensor	20160727CLASS2.SSF
SU 3	1.63	39,940	396232.36	4566661.35	1288.888	1.50	0.80	Uncorrected	Pro 6H	7/27/2016 0:00	08:23:51am	New	Sensor	20160727CLASS2.SSF
SU 3	1.63	39,939	396231.82	4566660.81	1288.87	1.50	0.80	Uncorrected	Pro 6H	7/27/2016 0:00	08:24:43am	New	Sensor	20160727CLASS2.SSF
SU 3	1.62	39,929	396243.38	4566648.38	1289.033	1.30	0.70	Uncorrected	Pro 6H	7/27/2016 0:00	08:14:57am	New	Sensor	20160727CLASS2.SSF
SU 3	1.62	39,925	396226.52	4566668.1	1290.209	1.10	0.60	Uncorrected	Pro 6H	7/27/2016 0:00	07:54:57am	New	Sensor	20160727CLASS2.SSF
SU 3	1.62	39,919	396241.02	4566670.05	1289.476	1.20	0.60	Uncorrected	Pro 6H	7/27/2016 0:00	07:36:44am	New	Sensor	20160727CLASS2.SSF
SU 3	1.62	39,917	396243	4566652.04	1288.769	1.50	0.80	Uncorrected	Pro 6H	7/27/2016 0:00	08:15:35am	New	Sensor	20160727CLASS2.SSF
SU 3	1.62	39,910	396192.63	4566662.64	1290.337	1.20	0.70	Uncorrected	Pro 6H	7/27/2016 0:00	08:58:30am	New	Sensor	20160727CLASS2.SSF
SU 3	1.62	39,908	396205.36	4566663.81	1289.679	1.20	0.70	Uncorrected	Pro 6H	7/27/2016 0:00	08:59:16am	New	Sensor	20160727CLASS2.SSF
SU 3	1.61	39,907	396228.12	4566662.49	1289.235	1.50	0.80	Uncorrected	Pro 6H	7/27/2016 0:00	08:22:17am	New	Sensor	20160727CLASS2.SSF
SU 3	1.61	39,900	396237.05	4566668.15	1289.598	1.10	0.60	Uncorrected	Pro 6H	7/27/2016 0:00	07:54:00am	New	Sensor	20160727CLASS2.SSF
SU 3	1.61	39,900	396243	4566663.15	1288.998	1.30	0.70	Uncorrected	Pro 6H	7/27/2016 0:00	08:10:50am	New	Sensor	20160727CLASS2.SSF
SU 3	1.61	39,900	396218.64	4566665.33	1290.135	1.20	0.70	Uncorrected	Pro 6H	7/27/2016 0:00	08:44:43am	New	Sensor	20160727CLASS2.SSF
SU 3	1.61	39,887	396242.63	4566667.56	1289.387	1.10	0.60	Uncorrected	Pro 6H	7/27/2016 0:00	07:57:56am	New	Sensor	20160727CLASS2.SSF
SU 3	1.6	39,885	396220.53	4566667.51	1289.742	1.20	0.70	Uncorrected	Pro 6H	7/27/2016 0:00	08:34:31am	New	Sensor	20160727CLASS2.SSF
SU 3	1.6	39,884	396243.98	4566669.97	1289.052	1.10	0.60	Uncorrected	Pro 6H	7/27/2016 0:00	07:47:08am	New	Sensor	20160727CLASS2.SSF
SU 3	1.6	39,881	396221.13	4566668.44	1289.56	1.50	0.80	Uncorrected	Pro 6H	7/27/2016 0:00	08:28:31am	New	Sensor	20160727CLASS2.SSF
SU 3	1.6	39,869	396239.78	4566664.75	1289.393	1.30	0.70	Uncorrected	Pro 6H	7/27/2016 0:00	08:08:06am	New	Sensor	20160727CLASS2.SSF
SU 3	1.59	39,863	396222.97	4566666.09	1290.919	1.10	0.60	Uncorrected	Pro 6H	7/27/2016 0:00	08:02:03am	New	Sensor	20160727CLASS2.SSF
SU 3	1.59	39,860	396222.2	4566664.31	1289.714	1.50	0.80	Uncorrected	Pro 6H	7/27/2016 0:00	08:17:31am	New	Sensor	20160727CLASS2.SSF
SU 3	1.59	39,859	396204.01	4566662.15	1288.519	1.40	0.70	Uncorrected	Pro 6H	7/27/2016 0:00	09:05:52am	New	Sensor	20160727CLASS2.SSF
SU 3	1.59	39,858	396235.59	4566666.61	1290.132	1.10	0.60	Uncorrected	Pro 6H	7/27/2016 0:00	08:02:33am	New	Sensor	20160727CLASS2.SSF
SU 3	1.59	39,857	396206.02	4566663.48	1290.686	1.20	0.70	Uncorrected	Pro 6H	7/27/2016 0:00	08:44:22am	New	Sensor	20160727CLASS2.SSF

SU	Z-Score	CPM	Easting	Northing	MSL	PDOP	HDOP	CorrType	RcvrType	GPS_Date	GPS_Time	Update	FeatName	Datafile
SU 3	1.59	39,856	396233.53	4566665.39	1289.13	1.50	0.80	Uncorrected	Pro 6H	7/27/2016 0:00	08:17:00am	New	Sensor	20160727CLASS2.SSF
SU 3	1.59	39,853	396224.62	4566662.42	1289.396	1.50	0.80	Uncorrected	Pro 6H	7/27/2016 0:00	08:22:30am	New	Sensor	20160727CLASS2.SSF
SU 3	1.59	39,851	396226.52	4566662.62	1289.322	1.50	0.80	Uncorrected	Pro 6H	7/27/2016 0:00	08:21:58am	New	Sensor	20160727CLASS2.SSF
SU 3	1.59	39,850	396241.59	4566657.16	1289.176	1.30	0.70	Uncorrected	Pro 6H	7/27/2016 0:00	08:13:14am	New	Sensor	20160727CLASS2.SSF
SU 3	1.59	39,846	396208.45	4566663.43	1290.558	1.20	0.70	Uncorrected	Pro 6H	7/27/2016 0:00	08:49:11am	New	Sensor	20160727CLASS2.SSF
SU 3	1.59	39,844	396238.3	4566667.81	1289.712	1.10	0.60	Uncorrected	Pro 6H	7/27/2016 0:00	07:56:19am	New	Sensor	20160727CLASS2.SSF
SU 3	1.59	39,843	396238.72	4566663.89	1289.347	1.30	0.70	Uncorrected	Pro 6H	7/27/2016 0:00	08:08:29am	New	Sensor	20160727CLASS2.SSF
SU 3	1.58	39,839	396242.25	4566660.8	1289.099	1.30	0.70	Uncorrected	Pro 6H	7/27/2016 0:00	08:12:06am	New	Sensor	20160727CLASS2.SSF
SU 3	1.58	39,838	396210.86	4566666.26	1290.194	1.20	0.70	Uncorrected	Pro 6H	7/27/2016 0:00	08:34:16am	New	Sensor	20160727CLASS2.SSF
SU 3	1.58	39,836	396232.36	4566661.92	1288.807	1.50	0.80	Uncorrected	Pro 6H	7/27/2016 0:00	08:23:18am	New	Sensor	20160727CLASS2.SSF
SU 3	1.58	39,835	396231.21	4566666.28	1290.483	1.10	0.60	Uncorrected	Pro 6H	7/27/2016 0:00	08:03:24am	New	Sensor	20160727CLASS2.SSF
SU 3	1.58	39,827	396221.81	4566669.75	1290.338	1.20	0.60	Uncorrected	Pro 6H	7/27/2016 0:00	07:25:28am	New	Sensor	20160727CLASS2.SSF
SU 3	1.58	39,827	396239.67	4566666.99	1289.671	1.10	0.60	Uncorrected	Pro 6H	7/27/2016 0:00	07:59:43am	New	Sensor	20160727CLASS2.SSF
SU 3	1.58	39,826	396242.8	4566666.43	1289.761	1.10	0.60	Uncorrected	Pro 6H	7/27/2016 0:00	08:02:56am	New	Sensor	20160727CLASS2.SSF
SU 3	1.58	39,824	396234.22	4566667.11	1290.018	1.10	0.60	Uncorrected	Pro 6H	7/27/2016 0:00	07:59:14am	New	Sensor	20160727CLASS2.SSF
SU 3	1.57	39,813	396209.59	4566668.26	1291.133	1.20	0.60	Uncorrected	Pro 6H	7/27/2016 0:00	07:30:46am	New	Sensor	20160727CLASS2.SSF
SU 3	1.57	39,812	396205.24	4566664.36	1289.902	1.20	0.70	Uncorrected	Pro 6H	7/27/2016 0:00	08:58:06am	New	Sensor	20160727CLASS2.SSF
SU 3	1.57	39,806	396243.35	4566657.85	1289.117	1.30	0.70	Uncorrected	Pro 6H	7/27/2016 0:00	08:12:59am	New	Sensor	20160727CLASS2.SSF
SU 3	1.57	39,802	396242.05	4566659.72	1289.143	1.30	0.70	Uncorrected	Pro 6H	7/27/2016 0:00	08:12:18am	New	Sensor	20160727CLASS2.SSF
SU 3	1.57	39,802	396217.69	4566666.25	1290.379	1.20	0.70	Uncorrected	Pro 6H	7/27/2016 0:00	08:39:42am	New	Sensor	20160727CLASS2.SSF
SU 3	1.56	39,796	396227.14	4566666.45	1290.757	1.10	0.60	Uncorrected	Pro 6H	7/27/2016 0:00	08:01:46am	New	Sensor	20160727CLASS2.SSF
SU 3	1.56	39,795	396228.87	4566662.38	1289.094	1.50	0.80	Uncorrected	Pro 6H	7/27/2016 0:00	08:22:02am	New	Sensor	20160727CLASS2.SSF
SU 3	1.56	39,785	396233.64	4566668.69	1289.785	1.10	0.60	Uncorrected	Pro 6H	7/27/2016 0:00	07:52:54am	New	Sensor	20160727CLASS2.SSF
SU 3	1.55	39,768	396229.65	4566663.28	1289.148	1.50	0.80	Uncorrected	Pro 6H	7/27/2016 0:00	08:20:42am	New	Sensor	20160727CLASS2.SSF
SU 3	1.55	39,768	396231.63	4566660.19	1288.847	1.50	0.80	Uncorrected	Pro 6H	7/27/2016 0:00	08:26:01am	New	Sensor	20160727CLASS2.SSF
SU 3	1.55	39,764	396229.32	4566660.22	1288.986	1.50	0.80	Uncorrected	Pro 6H	7/27/2016 0:00	08:26:13am	New	Sensor	20160727CLASS2.SSF
SU 3	1.55	39,762	396239.34	4566663.48	1289.282	1.30	0.70	Uncorrected	Pro 6H	7/27/2016 0:00	08:09:58am	New	Sensor	20160727CLASS2.SSF
SU 3	1.55	39,762	396206.18	4566662.32	1290.612	1.20	0.70	Uncorrected	Pro 6H	7/27/2016 0:00	08:49:51am	New	Sensor	20160727CLASS2.SSF
SU 3	1.55	39,762	396189.35	4566661.76	1290.251	1.20	0.70	Uncorrected	Pro 6H	7/27/2016 0:00	08:58:47am	New	Sensor	20160727CLASS2.SSF
SU 3	1.55	39,760	396230.42	4566660.83	1288.949	1.50	0.80	Uncorrected	Pro 6H	7/27/2016 0:00	08:25:05am	New	Sensor	20160727CLASS2.SSF
SU 3	1.54	39,753	396238.1	4566668.13	1289.5	1.10	0.60	Uncorrected	Pro 6H	7/27/2016 0:00	07:54:02am	New	Sensor	20160727CLASS2.SSF
SU 3	1.54	39,748	396233.97	4566666.18	1290.232	1.10	0.60	Uncorrected	Pro 6H	7/27/2016 0:00	08:04:13am	New	Sensor	20160727CLASS2.SSF
SU 3	1.54	39,742	396226.47	4566666.87	1290.357	1.10	0.60	Uncorrected	Pro 6H	7/27/2016 0:00	07:58:59am	New	Sensor	20160727CLASS2.SSF
SU 3	1.54	39,738	396221.29	4566666.22	1290.191	1.20	0.70	Uncorrected	Pro 6H	7/27/2016 0:00	08:39:48am	New	Sensor	20160727CLASS2.SSF
SU 3	1.54	39,737	396218.6	4566668.03	1289.98	1.50	0.80	Uncorrected	Pro 6H	7/27/2016 0:00	08:31:02am	New	Sensor	20160727CLASS2.SSF
SU 3	1.54	39,735	396223.98	4566665.02	1290.383	1.10	0.60	Uncorrected	Pro 6H	7/27/2016 0:00	08:07:06am	New	Sensor	20160727CLASS2.SSF
SU 3	1.53	39,734	396239.94	4566666.61	1289.918	1.10	0.60	Uncorrected	Pro 6H	7/27/2016 0:00	08:02:41am	New	Sensor	20160727CLASS2.SSF
SU 3	1.53	39,733	396200.2	4566660.01	1288.716	1.40	0.70	Uncorrected	Pro 6H	7/27/2016 0:00	09:13:40am	New	Sensor	20160727CLASS2.SSF
SU 3	1.53	39,730	396206.73	4566663.87	1290.698	1.20	0.70	Uncorrected	Pro 6H	7/27/2016 0:00	08:42:23am	New	Sensor	20160727CLASS2.SSF
SU 3	1.53	39,722	396217.47	4566664.88	1290.189	1.20	0.70	Uncorrected	Pro 6H	7/27/2016 0:00	08:45:38am	New	Sensor	20160727CLASS2.SSF
SU 3	1.53	39,719	396242.96	4566649.82	1288.805	1.50	0.80	Uncorrected	Pro 6H	7/27/2016 0:00	08:15:43am	New	Sensor	20160727CLASS2.SSF
SU 3	1.53	39,716	396232.61	4566662.41	1288.858	1.50	0.80	Uncorrected	Pro 6H	7/27/2016 0:00	08:22:09am	New	Sensor	20160727CLASS2.SSF
SU 3	1.52	39,711	396227.28	4566661.7	1289.125	1.50	0.80	Uncorrected	Pro 6H	7/27/2016 0:00	08:23:41am	New	Sensor	20160727CLASS2.SSF
SU 3	1.52	39,709	396227.98	4566668.9	1290.126	1.10	0.60	Uncorrected	Pro 6H	7/27/2016 0:00	07:46:30am	New	Sensor	20160727CLASS2.SSF
SU 3	1.52	39,707	396227.13	4566665.03	1289.54	1.50	0.80	Uncorrected	Pro 6H	7/27/2016 0:00	08:17:10am	New	Sensor	20160727CLASS2.SSF
SU 3	1.52	39,707	396202.84	4566661	1288.644	1.40	0.70	Uncorrected	Pro 6H	7/27/2016 0:00	09:13:24am	New	Sensor	20160727CLASS2.SSF
SU 3	1.52	39,705	396239.41	4566666.66	1289.962	1.10	0.60	Uncorrected	Pro 6H	7/27/2016 0:00	08:03:07am	New	Sensor	20160727CLASS2.SSF
SU 3	1.52	39,705	396203.9	4566662.64	1289.221	1.20	0.70	Uncorrected	Pro 6H	7/27/2016 0:00	09:03:43am	New	Sensor	20160727CLASS2.SSF
SU 3	1.52	39,700	396241.7	4566667.61	1289.447	1.10	0.60	Uncorrected	Pro 6H	7/27/2016 0:00	07:57:58am	New	Sensor	20160727CLASS2.SSF
SU 3	1.52	39,700	396226.84	4566661.96	1289.263	1.50	0.80	Uncorrected	Pro 6H	7/27/2016 0:00	08:23:29am	New	Sensor	20160727CLASS2.SSF
SU 3	1.52	39,700	396193.92	4566657.31	1288.878	1.40	0.70	Uncorrected	Pro 6H	7/27/2016 0:00	09:14:42am	New	Sensor	20160727CLASS2.SSF
SU 3	1.52	39,696	396244.03	4566670.01	1289.13	1.10	0.60	Uncorrected	Pro 6H	7/27/2016 0:00	07:45:00am	New	Sensor	20160727CLASS2.SSF

SU	Z-Score	CPM	Easting	Northing	MSL	PDOP	HDOP	CorrType	RcvrType	GPS_Date	GPS_Time	Update	FeatName	Datafile
SU 3	1.51	39,687	396229.89	4566662.14	1289.036	1.50	0.80	Uncorrected	Pro 6H	7/27/2016 0:00	08:22:50am	New	Sensor	20160727CLASS2.SSF
SU 3	1.51	39,686	396230.41	4566664.97	1289.383	1.50	0.80	Uncorrected	Pro 6H	7/27/2016 0:00	08:17:05am	New	Sensor	20160727CLASS2.SSF
SU 3	1.51	39,684	396227.71	4566666.28	1290.676	1.10	0.60	Uncorrected	Pro 6H	7/27/2016 0:00	08:03:31am	New	Sensor	20160727CLASS2.SSF
SU 3	1.51	39,684	396226.69	4566661.83	1289.187	1.50	0.80	Uncorrected	Pro 6H	7/27/2016 0:00	08:23:40am	New	Sensor	20160727CLASS2.SSF
SU 3	1.51	39,683	396209.17	4566667.37	1290.185	1.50	0.80	Uncorrected	Pro 6H	7/27/2016 0:00	08:28:09am	New	Sensor	20160727CLASS2.SSF
SU 3	1.51	39,678	396227.45	4566661.34	1289.308	1.50	0.80	Uncorrected	Pro 6H	7/27/2016 0:00	08:23:59am	New	Sensor	20160727CLASS2.SSF
SU 3	1.51	39,675	396243.89	4566670.73	1289.397	1.20	0.60	Uncorrected	Pro 6H	7/27/2016 0:00	07:27:48am	New	Sensor	20160727CLASS2.SSF
SU 3	1.51	39,672	396231.29	4566662.14	1288.972	1.50	0.80	Uncorrected	Pro 6H	7/27/2016 0:00	08:22:42am	New	Sensor	20160727CLASS2.SSF
SU 3	1.5	39,667	396240.67	4566665.33	1289.287	1.30	0.70	Uncorrected	Pro 6H	7/27/2016 0:00	08:07:41am	New	Sensor	20160727CLASS2.SSF
SU 3	1.5	39,667	396233.75	4566665.28	1289.116	1.50	0.80	Uncorrected	Pro 6H	7/27/2016 0:00	08:16:59am	New	Sensor	20160727CLASS2.SSF
SU 3	1.5	39,665	396223.07	4566664.42	1289.652	1.50	0.80	Uncorrected	Pro 6H	7/27/2016 0:00	08:18:53am	New	Sensor	20160727CLASS2.SSF
SU 3	1.5	39,659	396226.67	4566665.42	1290.156	1.10	0.60	Uncorrected	Pro 6H	7/27/2016 0:00	08:05:36am	New	Sensor	20160727CLASS2.SSF
SU 3	1.5	39,657	396208.1	4566664.21	1290.736	1.20	0.70	Uncorrected	Pro 6H	7/27/2016 0:00	08:41:27am	New	Sensor	20160727CLASS2.SSF
SU 3	1.5	39,654	396232.74	4566659.96	1288.809	1.50	0.80	Uncorrected	Pro 6H	7/27/2016 0:00	08:25:59am	New	Sensor	20160727CLASS2.SSF
SU 3	1.5	39,649	396240.89	4566663.7	1289.184	1.30	0.70	Uncorrected	Pro 6H	7/27/2016 0:00	08:09:41am	New	Sensor	20160727CLASS2.SSF
SU 3	1.49	39,634	396198.74	4566664.83	1290.267	1.20	0.70	Uncorrected	Pro 6H	7/27/2016 0:00	08:54:27am	New	Sensor	20160727CLASS2.SSF
SU 3	1.49	39,632	396226.97	4566664.9	1289.552	1.50	0.80	Uncorrected	Pro 6H	7/27/2016 0:00	08:16:41am	New	Sensor	20160727CLASS2.SSF
SU 3	1.49	39,628	396225.48	4566667.69	1290.401	1.10	0.60	Uncorrected	Pro 6H	7/27/2016 0:00	07:56:47am	New	Sensor	20160727CLASS2.SSF
SU 3	1.49	39,628	396231.22	4566664.95	1289.869	1.30	0.70	Uncorrected	Pro 6H	7/27/2016 0:00	08:07:22am	New	Sensor	20160727CLASS2.SSF
SU 3	1.49	39,628	396231.9	4566660.36	1288.834	1.50	0.80	Uncorrected	Pro 6H	7/27/2016 0:00	08:25:57am	New	Sensor	20160727CLASS2.SSF
SU 3	1.48	39,625	396242.98	4566655.33	1289.003	1.30	0.70	Uncorrected	Pro 6H	7/27/2016 0:00	08:13:55am	New	Sensor	20160727CLASS2.SSF
SU 3	1.48	39,624	396228.89	4566669.98	1290.428	1.20	0.60	Uncorrected	Pro 6H	7/27/2016 0:00	07:35:16am	New	Sensor	20160727CLASS2.SSF
SU 3	1.48	39,618	396239.94	4566663.38	1289.184	1.30	0.70	Uncorrected	Pro 6H	7/27/2016 0:00	08:10:37am	New	Sensor	20160727CLASS2.SSF
SU 3	1.48	39,615	396221.64	4566665.74	1290.514	1.10	0.60	Uncorrected	Pro 6H	7/27/2016 0:00	08:05:20am	New	Sensor	20160727CLASS2.SSF
SU 3	1.48	39,612	396203.36	4566661.11	1288.559	1.40	0.70	Uncorrected	Pro 6H	7/27/2016 0:00	09:09:05am	New	Sensor	20160727CLASS2.SSF
SU 3	1.48	39,607	396232.63	4566665.45	1289.268	1.50	0.80	Uncorrected	Pro 6H	7/27/2016 0:00	08:16:12am	New	Sensor	20160727CLASS2.SSF
SU 3	1.47	39,603	396185.69	4566664.25	1291.82	1.20	0.60	Uncorrected	Pro 6H	7/27/2016 0:00	07:32:18am	New	Sensor	20160727CLASS2.SSF
SU 3	1.47	39,600	396229.48	4566664.18	1289.341	1.50	0.80	Uncorrected	Pro 6H	7/27/2016 0:00	08:18:42am	New	Sensor	20160727CLASS2.SSF
SU 3	1.47	39,595	396225.43	4566665.37	1290.224	1.10	0.60	Uncorrected	Pro 6H	7/27/2016 0:00	08:05:34am	New	Sensor	20160727CLASS2.SSF
SU 3	1.47	39,594	396227.16	4566667.36	1290.246	1.10	0.60	Uncorrected	Pro 6H	7/27/2016 0:00	07:55:29am	New	Sensor	20160727CLASS2.SSF
SU 3	1.47	39,592	396205.71	4566664.77	1290.898	1.20	0.70	Uncorrected	Pro 6H	7/27/2016 0:00	08:40:19am	New	Sensor	20160727CLASS2.SSF
SU 3	1.47	39,590	396225.91	4566662.83	1289.386	1.50	0.80	Uncorrected	Pro 6H	7/27/2016 0:00	08:21:18am	New	Sensor	20160727CLASS2.SSF
SU 3	1.47	39,587	396241.21	4566665.36	1289.248	1.30	0.70	Uncorrected	Pro 6H	7/27/2016 0:00	08:07:42am	New	Sensor	20160727CLASS2.SSF
SU 3	1.47	39,587	396238.72	4566664.86	1289.406	1.30	0.70	Uncorrected	Pro 6H	7/27/2016 0:00	08:08:04am	New	Sensor	20160727CLASS2.SSF
SU 3	1.47	39,584	396230.86	4566666.88	1290.482	1.10	0.60	Uncorrected	Pro 6H	7/27/2016 0:00	08:00:44am	New	Sensor	20160727CLASS2.SSF
SU 3	1.46	39,582	396224.86	4566665.36	1290.258	1.10	0.60	Uncorrected	Pro 6H	7/27/2016 0:00	08:05:33am	New	Sensor	20160727CLASS2.SSF
SU 3	1.46	39,580	396239.59	4566666.77	1289.862	1.10	0.60	Uncorrected	Pro 6H	7/27/2016 0:00	08:01:01am	New	Sensor	20160727CLASS2.SSF
SU 3	1.46	39,575	396204.89	4566662.4	1290.628	1.20	0.70	Uncorrected	Pro 6H	7/27/2016 0:00	08:50:46am	New	Sensor	20160727CLASS2.SSF
SU 3	1.46	39,572	396206	4566661.67	1290.554	1.20	0.70	Uncorrected	Pro 6H	7/27/2016 0:00	08:50:31am	New	Sensor	20160727CLASS2.SSF
SU 3	1.46	39,570	396236.53	4566667.58	1289.832	1.10	0.60	Uncorrected	Pro 6H	7/27/2016 0:00	07:58:12am	New	Sensor	20160727CLASS2.SSF
SU 3	1.45	39,560	396208.36	4566667.03	1290.46	1.50	0.80	Uncorrected	Pro 6H	7/27/2016 0:00	08:30:27am	New	Sensor	20160727CLASS2.SSF
SU 3	1.45	39,559	396242.67	4566667.09	1289.528	1.10	0.60	Uncorrected	Pro 6H	7/27/2016 0:00	07:59:37am	New	Sensor	20160727CLASS2.SSF
SU 3	1.45	39,558	396225.94	4566669.55	1290.283	1.10	0.60	Uncorrected	Pro 6H	7/27/2016 0:00	07:45:56am	New	Sensor	20160727CLASS2.SSF
SU 3	1.45	39,552	396235.41	4566666.51	1290.197	1.10	0.60	Uncorrected	Pro 6H	7/27/2016 0:00	08:02:32am	New	Sensor	20160727CLASS2.SSF
SU 3	1.45	39,550	396202.33	4566660.64	1288.636	1.40	0.70	Uncorrected	Pro 6H	7/27/2016 0:00	09:13:24am	New	Sensor	20160727CLASS2.SSF
SU 3	1.45	39,549	396209.12	4566665.82	1290.143	1.20	0.70	Uncorrected	Pro 6H	7/27/2016 0:00	08:36:20am	New	Sensor	20160727CLASS2.SSF
SU 3	1.45	39,547	396220.59	4566669.78	1290.393	1.20	0.60	Uncorrected	Pro 6H	7/27/2016 0:00	07:25:20am	New	Sensor	20160727CLASS2.SSF
SU 3	1.45	39,546	396241.87	4566669.86	1289.229	1.10	0.60	Uncorrected	Pro 6H	7/27/2016 0:00	07:44:52am	New	Sensor	20160727CLASS2.SSF
SU 3	1.45	39,546	396233.13	4566666.8	1290.37	1.10	0.60	Uncorrected	Pro 6H	7/27/2016 0:00	08:00:49am	New	Sensor	20160727CLASS2.SSF
SU 3	1.45	39,542	396220.8	4566669.64	1290.34	1.20	0.60	Uncorrected	Pro 6H	7/27/2016 0:00	07:25:24am	New	Sensor	20160727CLASS2.SSF
SU 3	1.44	39,535	396239.22	4566669.78	1289.381	1.10	0.60	Uncorrected	Pro 6H	7/27/2016 0:00	07:44:45am	New	Sensor	20160727CLASS2.SSF
SU 3	1.44	39,530	396230.69	4566662.23	1288.993	1.50	0.80	Uncorrected	Pro 6H	7/27/2016 0:00	08:22:41am	New	Sensor	20160727CLASS2.SSF

SU	Z-Score	CPM	Easting	Northing	MSL	PDOP	HDOP	CorrType	RcvrType	GPS_Date	GPS_Time	Update	FeatName	Datafile
SU 3	1.44	39,528	396196.45	4566656.11	1288.897	1.40	0.70	Uncorrected	Pro 6H	7/27/2016 0:00	09:16:54am	New	Sensor	20160727CLASS2.SSF
SU 3	1.44	39,524	396232.23	4566666.3	1290.44	1.10	0.60	Uncorrected	Pro 6H	7/27/2016 0:00	08:03:22am	New	Sensor	20160727CLASS2.SSF
SU 3	1.44	39,524	396208.62	4566665.17	1290.792	1.20	0.70	Uncorrected	Pro 6H	7/27/2016 0:00	08:40:14am	New	Sensor	20160727CLASS2.SSF
SU 3	1.44	39,523	396220.96	4566665.25	1290.528	1.10	0.60	Uncorrected	Pro 6H	7/27/2016 0:00	08:06:55am	New	Sensor	20160727CLASS2.SSF
SU 3	1.44	39,522	396240.08	4566662.72	1289.089	1.30	0.70	Uncorrected	Pro 6H	7/27/2016 0:00	08:10:58am	New	Sensor	20160727CLASS2.SSF
SU 3	1.44	39,521	396221.44	4566664.31	1289.777	1.50	0.80	Uncorrected	Pro 6H	7/27/2016 0:00	08:17:30am	New	Sensor	20160727CLASS2.SSF
SU 3	1.43	39,517	396239.42	4566663.62	1289.302	1.30	0.70	Uncorrected	Pro 6H	7/27/2016 0:00	08:09:38am	New	Sensor	20160727CLASS2.SSF
SU 3	1.43	39,510	396239.11	4566664.04	1289.345	1.30	0.70	Uncorrected	Pro 6H	7/27/2016 0:00	08:08:30am	New	Sensor	20160727CLASS2.SSF
SU 3	1.43	39,510	396230.98	4566663.82	1289.142	1.50	0.80	Uncorrected	Pro 6H	7/27/2016 0:00	08:19:15am	New	Sensor	20160727CLASS2.SSF
SU 3	1.43	39,509	396209.83	4566662.89	1290.408	1.20	0.70	Uncorrected	Pro 6H	7/27/2016 0:00	08:50:07am	New	Sensor	20160727CLASS2.SSF
SU 3	1.43	39,506	396219.38	4566666.44	1289.643	1.20	0.70	Uncorrected	Pro 6H	7/27/2016 0:00	08:37:51am	New	Sensor	20160727CLASS2.SSF
SU 3	1.43	39,505	396229.29	4566664.66	1289.327	1.50	0.80	Uncorrected	Pro 6H	7/27/2016 0:00	08:17:42am	New	Sensor	20160727CLASS2.SSF
SU 3	1.43	39,500	396242.58	4566659.68	1289.116	1.30	0.70	Uncorrected	Pro 6H	7/27/2016 0:00	08:12:19am	New	Sensor	20160727CLASS2.SSF
SU 3	1.43	39,497	396226.57	4566665.68	1290.326	1.10	0.60	Uncorrected	Pro 6H	7/27/2016 0:00	08:05:11am	New	Sensor	20160727CLASS2.SSF
SU 3	1.43	39,496	396229.86	4566662.97	1289.162	1.50	0.80	Uncorrected	Pro 6H	7/27/2016 0:00	08:20:56am	New	Sensor	20160727CLASS2.SSF
SU 3	1.42	39,495	396227.95	4566661.42	1289.161	1.50	0.80	Uncorrected	Pro 6H	7/27/2016 0:00	08:24:28am	New	Sensor	20160727CLASS2.SSF
SU 3	1.42	39,495	396210.46	4566667.22	1290.079	1.50	0.80	Uncorrected	Pro 6H	7/27/2016 0:00	08:29:13am	New	Sensor	20160727CLASS2.SSF
SU 3	1.42	39,493	396240.16	4566667.62	1289.569	1.10	0.60	Uncorrected	Pro 6H	7/27/2016 0:00	07:57:42am	New	Sensor	20160727CLASS2.SSF
SU 3	1.42	39,491	396232.55	4566663.95	1289.027	1.50	0.80	Uncorrected	Pro 6H	7/27/2016 0:00	08:19:18am	New	Sensor	20160727CLASS2.SSF
SU 3	1.42	39,491	396207.93	4566666.5	1290.495	1.50	0.80	Uncorrected	Pro 6H	7/27/2016 0:00	08:31:49am	New	Sensor	20160727CLASS2.SSF
SU 3	1.42	39,488	396223.48	4566663.16	1289.399	1.50	0.80	Uncorrected	Pro 6H	7/27/2016 0:00	08:27:25am	New	Sensor	20160727CLASS2.SSF
SU 3	1.42	39,487	396231.2	4566664.96	1289.861	1.30	0.70	Uncorrected	Pro 6H	7/27/2016 0:00	08:07:23am	New	Sensor	20160727CLASS2.SSF
SU 3	1.42	39,486	396235.67	4566668.05	1289.812	1.10	0.60	Uncorrected	Pro 6H	7/27/2016 0:00	07:54:37am	New	Sensor	20160727CLASS2.SSF
SU 3	1.42	39,484	396229.32	4566663.24	1289.255	1.50	0.80	Uncorrected	Pro 6H	7/27/2016 0:00	08:20:57am	New	Sensor	20160727CLASS2.SSF
SU 3	1.42	39,482	396222.64	4566665.82	1290.434	1.10	0.60	Uncorrected	Pro 6H	7/27/2016 0:00	08:05:18am	New	Sensor	20160727CLASS2.SSF
SU 3	1.42	39,482	396227.54	4566660.99	1289.18	1.50	0.80	Uncorrected	Pro 6H	7/27/2016 0:00	08:24:37am	New	Sensor	20160727CLASS2.SSF
SU 3	1.42	39,482	396215.2	4566665.24	1290.429	1.20	0.70	Uncorrected	Pro 6H	7/27/2016 0:00	08:43:36am	New	Sensor	20160727CLASS2.SSF
SU 3	1.42	39,478	396221.22	4566669.52	1290.734	1.20	0.60	Uncorrected	Pro 6H	7/27/2016 0:00	07:34:51am	New	Sensor	20160727CLASS2.SSF
SU 3	1.42	39,476	396216.48	4566666.77	1289.728	1.20	0.70	Uncorrected	Pro 6H	7/27/2016 0:00	08:36:56am	New	Sensor	20160727CLASS2.SSF
SU 3	1.41	39,471	396221.67	4566665.04	1289.936	1.20	0.70	Uncorrected	Pro 6H	7/27/2016 0:00	08:45:44am	New	Sensor	20160727CLASS2.SSF
SU 3	1.41	39,468	396221.74	4566667.05	1289.505	1.20	0.70	Uncorrected	Pro 6H	7/27/2016 0:00	08:36:47am	New	Sensor	20160727CLASS2.SSF
SU 3	1.41	39,465	396235.94	4566666.86	1290.217	1.10	0.60	Uncorrected	Pro 6H	7/27/2016 0:00	08:01:28am	New	Sensor	20160727CLASS2.SSF
SU 3	1.41	39,459	396242.07	4566670.24	1289.521	1.20	0.60	Uncorrected	Pro 6H	7/27/2016 0:00	07:36:19am	New	Sensor	20160727CLASS2.SSF
SU 3	1.41	39,457	396244.4	4566666.57	1289.627	1.10	0.60	Uncorrected	Pro 6H	7/27/2016 0:00	08:02:51am	New	Sensor	20160727CLASS2.SSF
SU 3	1.41	39,454	396226.1	4566665.67	1290.339	1.10	0.60	Uncorrected	Pro 6H	7/27/2016 0:00	08:05:12am	New	Sensor	20160727CLASS2.SSF
SU 3	1.4	39,452	396199.42	4566660.63	1288.59	1.40	0.70	Uncorrected	Pro 6H	7/27/2016 0:00	09:08:11am	New	Sensor	20160727CLASS2.SSF
SU 3	1.4	39,449	396239.35	4566667.56	1289.504	1.10	0.60	Uncorrected	Pro 6H	7/27/2016 0:00	07:57:40am	New	Sensor	20160727CLASS2.SSF
SU 3	1.4	39,448	396230.47	4566661.79	1288.943	1.50	0.80	Uncorrected	Pro 6H	7/27/2016 0:00	08:23:46am	New	Sensor	20160727CLASS2.SSF
SU 3	1.4	39,446	396199.77	4566667.19	1291.591	1.20	0.60	Uncorrected	Pro 6H	7/27/2016 0:00	07:33:44am	New	Sensor	20160727CLASS2.SSF
SU 3	1.4	39,443	396227.63	4566662.82	1289.277	1.50	0.80	Uncorrected	Pro 6H	7/27/2016 0:00	08:21:41am	New	Sensor	20160727CLASS2.SSF
SU 3	1.4	39,441	396241.88	4566663.53	1289.082	1.30	0.70	Uncorrected	Pro 6H	7/27/2016 0:00	08:10:12am	New	Sensor	20160727CLASS2.SSF
SU 3	1.4	39,440	396223.95	4566664.88	1289.677	1.50	0.80	Uncorrected	Pro 6H	7/27/2016 0:00	08:17:17am	New	Sensor	20160727CLASS2.SSF
SU 3	1.4	39,440	396204.94	4566663.98	1290.891	1.20	0.70	Uncorrected	Pro 6H	7/27/2016 0:00	08:40:24am	New	Sensor	20160727CLASS2.SSF
SU 3	1.4	39,438	396208.23	4566662.96	1290.516	1.20	0.70	Uncorrected	Pro 6H	7/27/2016 0:00	08:49:24am	New	Sensor	20160727CLASS2.SSF
SU 3	1.4	39,436	396204.71	4566663.54	1289.116	1.20	0.70	Uncorrected	Pro 6H	7/27/2016 0:00	09:00:24am	New	Sensor	20160727CLASS2.SSF
SU 3	1.4	39,435	396196.74	4566660.24	1288.607	1.40	0.70	Uncorrected	Pro 6H	7/27/2016 0:00	09:06:36am	New	Sensor	20160727CLASS2.SSF
SU 3	1.4	39,434	396230.21	4566668.68	1289.919	1.10	0.60	Uncorrected	Pro 6H	7/27/2016 0:00	07:48:27am	New	Sensor	20160727CLASS2.SSF
SU 3	1.4	39,433	396242.26	4566660.33	1288.725	1.50	0.80	Uncorrected	Pro 6H	7/27/2016 0:00	08:15:56am	New	Sensor	20160727CLASS2.SSF
SU 3	1.39	39,424	396195.45	4566659.42	1288.749	1.40	0.70	Uncorrected	Pro 6H	7/27/2016 0:00	09:10:27am	New	Sensor	20160727CLASS2.SSF
SU 3	1.39	39,423	396237.32	4566666.85	1290.019	1.10	0.60	Uncorrected	Pro 6H	7/27/2016 0:00	08:00:57am	New	Sensor	20160727CLASS2.SSF
SU 3	1.39	39,423	396215.88	4566664.51	1290.199	1.20	0.70	Uncorrected	Pro 6H	7/27/2016 0:00	08:47:36am	New	Sensor	20160727CLASS2.SSF
SU 3	1.39	39,420	396226.47	4566667.58	1290.116	1.10	0.60	Uncorrected	Pro 6H	7/27/2016 0:00	07:51:45am	New	Sensor	20160727CLASS2.SSF

SU	Z-Score	CPM	Easting	Northing	MSL	PDOP	HDOP	CorrType	RcvrType	GPS_Date	GPS_Time	Update	FeatName	Datafile
SU 3	1.39	39,419	396232.36	4566662.19	1288.878	1.50	0.80	Uncorrected	Pro 6H	7/27/2016 0:00	08:22:10am	New	Sensor	20160727CLASS2.SSF
SU 3	1.39	39,419	396204.91	4566662.72	1290.596	1.20	0.70	Uncorrected	Pro 6H	7/27/2016 0:00	08:45:19am	New	Sensor	20160727CLASS2.SSF
SU 3	1.39	39,417	396221.54	4566664.65	1289.976	1.20	0.70	Uncorrected	Pro 6H	7/27/2016 0:00	08:47:46am	New	Sensor	20160727CLASS2.SSF
SU 3	1.39	39,412	396231.83	4566663.37	1289.044	1.50	0.80	Uncorrected	Pro 6H	7/27/2016 0:00	08:20:04am	New	Sensor	20160727CLASS2.SSF
SU 3	1.38	39,409	396225.1	4566669.54	1290.537	1.20	0.60	Uncorrected	Pro 6H	7/27/2016 0:00	07:35:01am	New	Sensor	20160727CLASS2.SSF
SU 3	1.38	39,407	396239.03	4566668.13	1289.384	1.10	0.60	Uncorrected	Pro 6H	7/27/2016 0:00	07:54:04am	New	Sensor	20160727CLASS2.SSF
SU 3	1.38	39,403	396227.09	4566668.47	1290.088	1.10	0.60	Uncorrected	Pro 6H	7/27/2016 0:00	07:48:19am	New	Sensor	20160727CLASS2.SSF
SU 3	1.38	39,402	396221.25	4566664.77	1289.78	1.50	0.80	Uncorrected	Pro 6H	7/27/2016 0:00	08:18:09am	New	Sensor	20160727CLASS2.SSF
SU 3	1.38	39,401	396217.05	4566665.82	1290.311	1.20	0.70	Uncorrected	Pro 6H	7/27/2016 0:00	08:42:40am	New	Sensor	20160727CLASS2.SSF
SU 3	1.38	39,400	396243.75	4566670.62	1289.419	1.20	0.60	Uncorrected	Pro 6H	7/27/2016 0:00	07:28:19am	New	Sensor	20160727CLASS2.SSF
SU 3	1.38	39,398	396227.69	4566664.84	1289.504	1.50	0.80	Uncorrected	Pro 6H	7/27/2016 0:00	08:16:42am	New	Sensor	20160727CLASS2.SSF
SU 3	1.38	39,397	396241.2	4566663.6	1288.806	1.50	0.80	Uncorrected	Pro 6H	7/27/2016 0:00	08:16:00am	New	Sensor	20160727CLASS2.SSF
SU 3	1.38	39,394	396227.62	4566661.27	1289.228	1.50	0.80	Uncorrected	Pro 6H	7/27/2016 0:00	08:24:54am	New	Sensor	20160727CLASS2.SSF
SU 3	1.38	39,393	396229.14	4566663.36	1289.191	1.50	0.80	Uncorrected	Pro 6H	7/27/2016 0:00	08:20:00am	New	Sensor	20160727CLASS2.SSF
SU 3	1.38	39,393	396218.98	4566667.35	1289.782	1.20	0.70	Uncorrected	Pro 6H	7/27/2016 0:00	08:34:40am	New	Sensor	20160727CLASS2.SSF
SU 3	1.38	39,391	396225.15	4566667.78	1290.344	1.10	0.60	Uncorrected	Pro 6H	7/27/2016 0:00	07:55:03am	New	Sensor	20160727CLASS2.SSF
SU 3	1.38	39,391	396244.23	4566666.44	1289.645	1.10	0.60	Uncorrected	Pro 6H	7/27/2016 0:00	08:02:50am	New	Sensor	20160727CLASS2.SSF
SU 3	1.38	39,390	396228.68	4566662.41	1289.18	1.50	0.80	Uncorrected	Pro 6H	7/27/2016 0:00	08:22:16am	New	Sensor	20160727CLASS2.SSF
SU 3	1.38	39,388	396233.78	4566665.37	1289.17	1.50	0.80	Uncorrected	Pro 6H	7/27/2016 0:00	08:16:51am	New	Sensor	20160727CLASS2.SSF
SU 3	1.37	39,387	396230.89	4566663.79	1289.109	1.50	0.80	Uncorrected	Pro 6H	7/27/2016 0:00	08:19:23am	New	Sensor	20160727CLASS2.SSF
SU 3	1.37	39,384	396205.2	4566665.02	1290.135	1.20	0.70	Uncorrected	Pro 6H	7/27/2016 0:00	08:37:20am	New	Sensor	20160727CLASS2.SSF
SU 3	1.37	39,383	396205.33	4566661.5	1290.636	1.20	0.70	Uncorrected	Pro 6H	7/27/2016 0:00	08:50:32am	New	Sensor	20160727CLASS2.SSF
SU 3	1.37	39,381	396240.25	4566663.02	1289.074	1.30	0.70	Uncorrected	Pro 6H	7/27/2016 0:00	08:10:40am	New	Sensor	20160727CLASS2.SSF
SU 3	1.37	39,376	396220.71	4566669.62	1290.375	1.20	0.60	Uncorrected	Pro 6H	7/27/2016 0:00	07:25:21am	New	Sensor	20160727CLASS2.SSF
SU 3	1.37	39,375	396205.27	4566663.25	1290.518	1.20	0.70	Uncorrected	Pro 6H	7/27/2016 0:00	08:46:15am	New	Sensor	20160727CLASS2.SSF
SU 3	1.37	39,374	396209.19	4566667.27	1290.429	1.50	0.80	Uncorrected	Pro 6H	7/27/2016 0:00	08:31:25am	New	Sensor	20160727CLASS2.SSF
SU 3	1.37	39,370	396221.67	4566668.82	1290.395	1.10	0.60	Uncorrected	Pro 6H	7/27/2016 0:00	07:46:07am	New	Sensor	20160727CLASS2.SSF
SU 3	1.36	39,363	396222.52	4566667.19	1290.412	1.10	0.60	Uncorrected	Pro 6H	7/27/2016 0:00	07:55:18am	New	Sensor	20160727CLASS2.SSF
SU 3	1.36	39,362	396229.19	4566661.43	1289.108	1.50	0.80	Uncorrected	Pro 6H	7/27/2016 0:00	08:24:26am	New	Sensor	20160727CLASS2.SSF
SU 3	1.36	39,361	396243.76	4566670.6	1289.424	1.20	0.60	Uncorrected	Pro 6H	7/27/2016 0:00	07:28:41am	New	Sensor	20160727CLASS2.SSF
SU 3	1.36	39,359	396208.98	4566665.84	1290.179	1.20	0.70	Uncorrected	Pro 6H	7/27/2016 0:00	08:35:17am	New	Sensor	20160727CLASS2.SSF
SU 3	1.36	39,358	396225.62	4566665.94	1290.733	1.10	0.60	Uncorrected	Pro 6H	7/27/2016 0:00	08:03:56am	New	Sensor	20160727CLASS2.SSF
SU 3	1.36	39,357	396238.07	4566667.19	1289.756	1.10	0.60	Uncorrected	Pro 6H	7/27/2016 0:00	07:59:21am	New	Sensor	20160727CLASS2.SSF
SU 3	1.36	39,356	396239.33	4566664.82	1289.414	1.30	0.70	Uncorrected	Pro 6H	7/27/2016 0:00	08:08:05am	New	Sensor	20160727CLASS2.SSF
SU 3	1.36	39,355	396240.23	4566663.52	1289.23	1.30	0.70	Uncorrected	Pro 6H	7/27/2016 0:00	08:10:00am	New	Sensor	20160727CLASS2.SSF
SU 3	1.36	39,354	396238.92	4566663.58	1289.3	1.30	0.70	Uncorrected	Pro 6H	7/27/2016 0:00	08:09:36am	New	Sensor	20160727CLASS2.SSF
SU 3	1.36	39,354	396209.5	4566667.12	1290.286	1.50	0.80	Uncorrected	Pro 6H	7/27/2016 0:00	08:32:43am	New	Sensor	20160727CLASS2.SSF
SU 3	1.36	39,352	396229.97	4566661.81	1288.981	1.50	0.80	Uncorrected	Pro 6H	7/27/2016 0:00	08:23:45am	New	Sensor	20160727CLASS2.SSF
SU 3	1.36	39,348	396230.43	4566662.18	1288.98	1.50	0.80	Uncorrected	Pro 6H	7/27/2016 0:00	08:22:49am	New	Sensor	20160727CLASS2.SSF
SU 3	1.35	39,342	396236.62	4566669.09	1289.496	1.10	0.60	Uncorrected	Pro 6H	7/27/2016 0:00	07:48:45am	New	Sensor	20160727CLASS2.SSF
SU 3	1.35	39,339	396228.24	4566666.4	1290.629	1.10	0.60	Uncorrected	Pro 6H	7/27/2016 0:00	08:02:15am	New	Sensor	20160727CLASS2.SSF
SU 3	1.35	39,337	396236.35	4566668.53	1289.598	1.10	0.60	Uncorrected	Pro 6H	7/27/2016 0:00	07:52:47am	New	Sensor	20160727CLASS2.SSF
SU 3	1.35	39,333	396221.83	4566667.05	1290.874	1.10	0.60	Uncorrected	Pro 6H	7/27/2016 0:00	08:00:18am	New	Sensor	20160727CLASS2.SSF
SU 3	1.35	39,329	396240.87	4566667.57	1289.561	1.10	0.60	Uncorrected	Pro 6H	7/27/2016 0:00	07:58:03am	New	Sensor	20160727CLASS2.SSF
SU 3	1.35	39,329	396230.33	4566666.33	1290.545	1.10	0.60	Uncorrected	Pro 6H	7/27/2016 0:00	08:03:26am	New	Sensor	20160727CLASS2.SSF
SU 3	1.35	39,329	396231.35	4566660.51	1288.888	1.50	0.80	Uncorrected	Pro 6H	7/27/2016 0:00	08:25:39am	New	Sensor	20160727CLASS2.SSF
SU 3	1.35	39,328	396225.55	4566664.39	1289.505	1.50	0.80	Uncorrected	Pro 6H	7/27/2016 0:00	08:17:36am	New	Sensor	20160727CLASS2.SSF
SU 3	1.35	39,327	396237.33	4566665.62	1288.981	1.50	0.80	Uncorrected	Pro 6H	7/27/2016 0:00	08:16:05am	New	Sensor	20160727CLASS2.SSF
SU 3	1.35	39,325	396226.29	4566662.01	1289.254	1.50	0.80	Uncorrected	Pro 6H	7/27/2016 0:00	08:23:30am	New	Sensor	20160727CLASS2.SSF
SU 3	1.34	39,320	396222.95	4566665.91	1290.841	1.10	0.60	Uncorrected	Pro 6H	7/27/2016 0:00	08:03:51am	New	Sensor	20160727CLASS2.SSF
SU 3	1.34	39,320	396221.9	4566668.33	1289.483	1.50	0.80	Uncorrected	Pro 6H	7/27/2016 0:00	08:29:35am	New	Sensor	20160727CLASS2.SSF
SU 3	1.34	39,318	396215.95	4566664.38	1290.225	1.20	0.70	Uncorrected	Pro 6H	7/27/2016 0:00	08:48:58am	New	Sensor	20160727CLASS2.SSF

SU	Z-Score	CPM	Easting	Northing	MSL	PDOP	HDOP	CorrType	RcvrType	GPS_Date	GPS_Time	Update	FeatName	Datafile
SU 3	1.34	39,318	396204.82	4566662.16	1288.505	1.40	0.70	Uncorrected	Pro 6H	7/27/2016 0:00	09:05:51am	New	Sensor	20160727CLASS2.SSF
SU 3	1.34	39,315	396209.93	4566664.55	1290.683	1.20	0.70	Uncorrected	Pro 6H	7/27/2016 0:00	08:41:30am	New	Sensor	20160727CLASS2.SSF
SU 3	1.34	39,312	396230.46	4566663.45	1289.15	1.50	0.80	Uncorrected	Pro 6H	7/27/2016 0:00	08:20:12am	New	Sensor	20160727CLASS2.SSF
SU 3	1.34	39,312	396196.97	4566659.74	1288.638	1.40	0.70	Uncorrected	Pro 6H	7/27/2016 0:00	09:10:25am	New	Sensor	20160727CLASS2.SSF
SU 3	1.34	39,310	396196.75	4566657	1288.879	1.40	0.70	Uncorrected	Pro 6H	7/27/2016 0:00	09:15:28am	New	Sensor	20160727CLASS2.SSF
SU 3	1.34	39,309	396209.86	4566664.73	1290.544	1.20	0.70	Uncorrected	Pro 6H	7/27/2016 0:00	08:44:09am	New	Sensor	20160727CLASS2.SSF
SU 3	1.34	39,308	396243.57	4566653.82	1288.783	1.50	0.80	Uncorrected	Pro 6H	7/27/2016 0:00	08:15:48am	New	Sensor	20160727CLASS2.SSF
SU 3	1.34	39,308	396229.55	4566661.42	1289.029	1.50	0.80	Uncorrected	Pro 6H	7/27/2016 0:00	08:24:14am	New	Sensor	20160727CLASS2.SSF
SU 3	1.34	39,306	396206.32	4566665.15	1290.842	1.20	0.70	Uncorrected	Pro 6H	7/27/2016 0:00	08:39:15am	New	Sensor	20160727CLASS2.SSF
SU 3	1.34	39,305	396240.42	4566663.88	1289.265	1.30	0.70	Uncorrected	Pro 6H	7/27/2016 0:00	08:09:55am	New	Sensor	20160727CLASS2.SSF
SU 3	1.34	39,304	396229.86	4566660.12	1288.933	1.50	0.80	Uncorrected	Pro 6H	7/27/2016 0:00	08:26:23am	New	Sensor	20160727CLASS2.SSF
SU 3	1.34	39,304	396203.4	4566661.96	1288.536	1.40	0.70	Uncorrected	Pro 6H	7/27/2016 0:00	09:05:53am	New	Sensor	20160727CLASS2.SSF
SU 3	1.34	39,303	396224.39	4566665.01	1290.332	1.10	0.60	Uncorrected	Pro 6H	7/27/2016 0:00	08:07:07am	New	Sensor	20160727CLASS2.SSF
SU 3	1.34	39,301	396220.74	4566666.85	1290.678	1.10	0.60	Uncorrected	Pro 6H	7/27/2016 0:00	07:58:48am	New	Sensor	20160727CLASS2.SSF
SU 3	1.34	39,301	396223.61	4566664.98	1290.415	1.10	0.60	Uncorrected	Pro 6H	7/27/2016 0:00	08:07:05am	New	Sensor	20160727CLASS2.SSF
SU 3	1.34	39,301	396228.49	4566664.64	1289.408	1.50	0.80	Uncorrected	Pro 6H	7/27/2016 0:00	08:17:58am	New	Sensor	20160727CLASS2.SSF
SU 3	1.33	39,300	396232.64	4566662.58	1288.982	1.50	0.80	Uncorrected	Pro 6H	7/27/2016 0:00	08:21:32am	New	Sensor	20160727CLASS2.SSF
SU 3	1.33	39,299	396224.99	4566663.3	1289.449	1.50	0.80	Uncorrected	Pro 6H	7/27/2016 0:00	08:21:04am	New	Sensor	20160727CLASS2.SSF
SU 3	1.33	39,298	396218.83	4566666.07	1290.322	1.20	0.70	Uncorrected	Pro 6H	7/27/2016 0:00	08:39:57am	New	Sensor	20160727CLASS2.SSF
SU 3	1.33	39,297	396227.7	4566667.3	1290.25	1.10	0.60	Uncorrected	Pro 6H	7/27/2016 0:00	07:57:14am	New	Sensor	20160727CLASS2.SSF
SU 3	1.33	39,296	396219.84	4566666.97	1289.661	1.20	0.70	Uncorrected	Pro 6H	7/27/2016 0:00	08:35:44am	New	Sensor	20160727CLASS2.SSF
SU 3	1.33	39,296	396221.61	4566666.23	1290.194	1.20	0.70	Uncorrected	Pro 6H	7/27/2016 0:00	08:38:50am	New	Sensor	20160727CLASS2.SSF
SU 3	1.33	39,294	396230.67	4566661.26	1289.045	1.50	0.80	Uncorrected	Pro 6H	7/27/2016 0:00	08:23:54am	New	Sensor	20160727CLASS2.SSF
SU 3	1.33	39,293	396198.58	4566660.6	1288.595	1.40	0.70	Uncorrected	Pro 6H	7/27/2016 0:00	09:08:12am	New	Sensor	20160727CLASS2.SSF
SU 3	1.33	39,290	396229	4566669.65	1289.992	1.10	0.60	Uncorrected	Pro 6H	7/27/2016 0:00	07:45:47am	New	Sensor	20160727CLASS2.SSF
SU 3	1.33	39,290	396231.72	4566659.68	1288.823	1.50	0.80	Uncorrected	Pro 6H	7/27/2016 0:00	08:26:35am	New	Sensor	20160727CLASS2.SSF
SU 3	1.33	39,288	396238.54	4566666.79	1289.894	1.10	0.60	Uncorrected	Pro 6H	7/27/2016 0:00	08:00:59am	New	Sensor	20160727CLASS2.SSF
SU 3	1.33	39,282	396240.78	4566663.48	1289.145	1.30	0.70	Uncorrected	Pro 6H	7/27/2016 0:00	08:10:14am	New	Sensor	20160727CLASS2.SSF
SU 3	1.32	39,277	396209.17	4566662.73	1290.463	1.20	0.70	Uncorrected	Pro 6H	7/27/2016 0:00	08:50:08am	New	Sensor	20160727CLASS2.SSF
SU 3	1.32	39,276	396230.39	4566660.23	1288.954	1.50	0.80	Uncorrected	Pro 6H	7/27/2016 0:00	08:26:03am	New	Sensor	20160727CLASS2.SSF
SU 3	1.32	39,274	396243.84	4566670.63	1289.406	1.20	0.60	Uncorrected	Pro 6H	7/27/2016 0:00	07:27:32am	New	Sensor	20160727CLASS2.SSF
SU 3	1.32	39,270	396221.17	4566665.48	1290.134	1.20	0.70	Uncorrected	Pro 6H	7/27/2016 0:00	08:43:50am	New	Sensor	20160727CLASS2.SSF
SU 3	1.32	39,268	396239.09	4566666.49	1289.898	1.10	0.60	Uncorrected	Pro 6H	7/27/2016 0:00	08:04:22am	New	Sensor	20160727CLASS2.SSF
SU 3	1.32	39,268	396227.64	4566662.78	1289.293	1.50	0.80	Uncorrected	Pro 6H	7/27/2016 0:00	08:21:21am	New	Sensor	20160727CLASS2.SSF
SU 3	1.32	39,262	396208.01	4566664.8	1290.763	1.20	0.70	Uncorrected	Pro 6H	7/27/2016 0:00	08:43:12am	New	Sensor	20160727CLASS2.SSF
SU 3	1.32	39,261	396223.01	4566665.36	1290.4	1.10	0.60	Uncorrected	Pro 6H	7/27/2016 0:00	08:06:51am	New	Sensor	20160727CLASS2.SSF
SU 3	1.32	39,260	396210.64	4566665.13	1290.729	1.20	0.70	Uncorrected	Pro 6H	7/27/2016 0:00	08:40:35am	New	Sensor	20160727CLASS2.SSF
SU 3	1.31	39,255	396231.5	4566669.56	1289.886	1.10	0.60	Uncorrected	Pro 6H	7/27/2016 0:00	07:44:24am	New	Sensor	20160727CLASS2.SSF
SU 3	1.31	39,255	396219.31	4566665.39	1290.1	1.20	0.70	Uncorrected	Pro 6H	7/27/2016 0:00	08:44:44am	New	Sensor	20160727CLASS2.SSF
SU 3	1.31	39,252	396216.24	4566666.75	1289.782	1.20	0.70	Uncorrected	Pro 6H	7/27/2016 0:00	08:36:35am	New	Sensor	20160727CLASS2.SSF
SU 3	1.31	39,247	396223.39	4566666.93	1290.479	1.10	0.60	Uncorrected	Pro 6H	7/27/2016 0:00	07:57:02am	New	Sensor	20160727CLASS2.SSF
SU 3	1.31	39,244	396241.48	4566661.08	1289.117	1.30	0.70	Uncorrected	Pro 6H	7/27/2016 0:00	08:11:56am	New	Sensor	20160727CLASS2.SSF
SU 3	1.31	39,241	396243.05	4566667.13	1289.468	1.10	0.60	Uncorrected	Pro 6H	7/27/2016 0:00	07:59:31am	New	Sensor	20160727CLASS2.SSF
SU 3	1.31	39,236	396238.82	4566667.54	1289.54	1.10	0.60	Uncorrected	Pro 6H	7/27/2016 0:00	07:57:39am	New	Sensor	20160727CLASS2.SSF
SU 3	1.31	39,236	396239.49	4566663.84	1289.388	1.30	0.70	Uncorrected	Pro 6H	7/27/2016 0:00	08:08:52am	New	Sensor	20160727CLASS2.SSF
SU 3	1.3	39,234	396218.67	4566665.6	1290.233	1.20	0.70	Uncorrected	Pro 6H	7/27/2016 0:00	08:43:54am	New	Sensor	20160727CLASS2.SSF
SU 3	1.3	39,233	396233.09	4566665.28	1289.226	1.50	0.80	Uncorrected	Pro 6H	7/27/2016 0:00	08:16:50am	New	Sensor	20160727CLASS2.SSF
SU 3	1.3	39,233	396209.13	4566667.15	1290.446	1.50	0.80	Uncorrected	Pro 6H	7/27/2016 0:00	08:31:27am	New	Sensor	20160727CLASS2.SSF
SU 3	1.3	39,231	396224.92	4566664.36	1289.545	1.50	0.80	Uncorrected	Pro 6H	7/27/2016 0:00	08:17:35am	New	Sensor	20160727CLASS2.SSF
SU 3	1.3	39,230	396203.87	4566663.29	1289.108	1.20	0.70	Uncorrected	Pro 6H	7/27/2016 0:00	09:01:30am	New	Sensor	20160727CLASS2.SSF
SU 3	1.3	39,229	396217.79	4566669.2	1290.846	1.20	0.60	Uncorrected	Pro 6H	7/27/2016 0:00	07:34:41am	New	Sensor	20160727CLASS2.SSF
SU 3	1.3	39,229	396232.5	4566659.99	1288.782	1.50	0.80	Uncorrected	Pro 6H	7/27/2016 0:00	08:26:19am	New	Sensor	20160727CLASS2.SSF

SU	Z-Score	CPM	Easting	Northing	MSL	PDOP	HDOP	CorrType	RcvrType	GPS_Date	GPS_Time	Update	FeatName	Datafile
SU 3	1.3	39,228	396204.84	4566663.4	1290.835	1.20	0.70	Uncorrected	Pro 6H	7/27/2016 0:00	08:43:18am	New	Sensor	20160727CLASS2.SSF
SU 3	1.3	39,226	396243.98	4566670	1289.004	1.10	0.60	Uncorrected	Pro 6H	7/27/2016 0:00	07:47:06am	New	Sensor	20160727CLASS2.SSF
SU 3	1.3	39,223	396226.87	4566664.4	1289.475	1.50	0.80	Uncorrected	Pro 6H	7/27/2016 0:00	08:17:38am	New	Sensor	20160727CLASS2.SSF
SU 3	1.3	39,223	396222.08	4566666.12	1290.173	1.20	0.70	Uncorrected	Pro 6H	7/27/2016 0:00	08:38:49am	New	Sensor	20160727CLASS2.SSF
SU 3	1.3	39,220	396227.37	4566664.1	1289.484	1.50	0.80	Uncorrected	Pro 6H	7/27/2016 0:00	08:18:46am	New	Sensor	20160727CLASS2.SSF
SU 3	1.3	39,219	396240.29	4566664.22	1288.844	1.50	0.80	Uncorrected	Pro 6H	7/27/2016 0:00	08:16:01am	New	Sensor	20160727CLASS2.SSF
SU 3	1.3	39,216	396204.65	4566664.21	1290.63	1.20	0.70	Uncorrected	Pro 6H	7/27/2016 0:00	08:50:48am	New	Sensor	20160727CLASS2.SSF
SU 3	1.29	39,212	396204.76	4566663.18	1289.056	1.20	0.70	Uncorrected	Pro 6H	7/27/2016 0:00	09:00:28am	New	Sensor	20160727CLASS2.SSF
SU 3	1.29	39,211	396231.12	4566665.06	1289.914	1.30	0.70	Uncorrected	Pro 6H	7/27/2016 0:00	08:07:20am	New	Sensor	20160727CLASS2.SSF
SU 3	1.29	39,209	396219.26	4566668.42	1289.559	1.50	0.80	Uncorrected	Pro 6H	7/27/2016 0:00	08:28:23am	New	Sensor	20160727CLASS2.SSF
SU 3	1.29	39,205	396230.54	4566667.54	1290.003	1.10	0.60	Uncorrected	Pro 6H	7/27/2016 0:00	07:53:47am	New	Sensor	20160727CLASS2.SSF
SU 3	1.29	39,203	396225.83	4566662.1	1289.25	1.50	0.80	Uncorrected	Pro 6H	7/27/2016 0:00	08:23:07am	New	Sensor	20160727CLASS2.SSF
SU 3	1.29	39,203	396231.02	4566660.86	1288.96	1.50	0.80	Uncorrected	Pro 6H	7/27/2016 0:00	08:24:49am	New	Sensor	20160727CLASS2.SSF
SU 3	1.29	39,203	396204.2	4566663.14	1289.063	1.20	0.70	Uncorrected	Pro 6H	7/27/2016 0:00	09:00:29am	New	Sensor	20160727CLASS2.SSF
SU 3	1.29	39,202	396228.13	4566669.77	1290.338	1.20	0.60	Uncorrected	Pro 6H	7/27/2016 0:00	07:37:28am	New	Sensor	20160727CLASS2.SSF
SU 3	1.29	39,202	396220.67	4566665.74	1290.994	1.10	0.60	Uncorrected	Pro 6H	7/27/2016 0:00	08:03:46am	New	Sensor	20160727CLASS2.SSF
SU 3	1.29	39,200	396210.78	4566666.07	1290.04	1.20	0.70	Uncorrected	Pro 6H	7/27/2016 0:00	08:37:06am	New	Sensor	20160727CLASS2.SSF
SU 3	1.29	39,200	396204.96	4566662.65	1290.55	1.20	0.70	Uncorrected	Pro 6H	7/27/2016 0:00	08:47:16am	New	Sensor	20160727CLASS2.SSF
SU 3	1.29	39,199	396226.71	4566666.28	1290.8	1.10	0.60	Uncorrected	Pro 6H	7/27/2016 0:00	08:01:47am	New	Sensor	20160727CLASS2.SSF
SU 3	1.29	39,199	396243.47	4566664.27	1289.095	1.30	0.70	Uncorrected	Pro 6H	7/27/2016 0:00	08:09:00am	New	Sensor	20160727CLASS2.SSF
SU 3	1.28	39,192	396241.37	4566663.72	1289.166	1.30	0.70	Uncorrected	Pro 6H	7/27/2016 0:00	08:09:42am	New	Sensor	20160727CLASS2.SSF
SU 3	1.28	39,192	396229.12	4566663.37	1289.181	1.50	0.80	Uncorrected	Pro 6H	7/27/2016 0:00	08:20:41am	New	Sensor	20160727CLASS2.SSF
SU 3	1.28	39,189	396211.68	4566664.54	1290.455	1.20	0.70	Uncorrected	Pro 6H	7/27/2016 0:00	08:44:32am	New	Sensor	20160727CLASS2.SSF
SU 3	1.28	39,185	396225.32	4566663.26	1289.446	1.50	0.80	Uncorrected	Pro 6H	7/27/2016 0:00	08:19:53am	New	Sensor	20160727CLASS2.SSF
SU 3	1.28	39,182	396236.5	4566666.89	1290.162	1.10	0.60	Uncorrected	Pro 6H	7/27/2016 0:00	08:01:27am	New	Sensor	20160727CLASS2.SSF
SU 3	1.28	39,182	396206.69	4566667.08	1290.198	1.50	0.80	Uncorrected	Pro 6H	7/27/2016 0:00	08:28:05am	New	Sensor	20160727CLASS2.SSF
SU 3	1.28	39,180	396242.96	4566650.61	1288.77	1.50	0.80	Uncorrected	Pro 6H	7/27/2016 0:00	08:15:44am	New	Sensor	20160727CLASS2.SSF
SU 3	1.28	39,178	396229.95	4566660.4	1288.965	1.50	0.80	Uncorrected	Pro 6H	7/27/2016 0:00	08:25:41am	New	Sensor	20160727CLASS2.SSF
SU 3	1.28	39,177	396209.16	4566668.58	1291.341	1.20	0.60	Uncorrected	Pro 6H	7/27/2016 0:00	07:34:15am	New	Sensor	20160727CLASS2.SSF
SU 3	1.28	39,174	396213.18	4566664.79	1290.523	1.20	0.70	Uncorrected	Pro 6H	7/27/2016 0:00	08:43:33am	New	Sensor	20160727CLASS2.SSF
SU 3	1.28	39,173	396205.32	4566661.45	1290.576	1.20	0.70	Uncorrected	Pro 6H	7/27/2016 0:00	08:50:18am	New	Sensor	20160727CLASS2.SSF
SU 3	1.28	39,171	396238.84	4566669.26	1289.303	1.10	0.60	Uncorrected	Pro 6H	7/27/2016 0:00	07:48:50am	New	Sensor	20160727CLASS2.SSF
SU 3	1.27	39,170	396223.39	4566664.76	1289.688	1.50	0.80	Uncorrected	Pro 6H	7/27/2016 0:00	08:17:18am	New	Sensor	20160727CLASS2.SSF
SU 3	1.27	39,169	396240.94	4566663.38	1289.091	1.30	0.70	Uncorrected	Pro 6H	7/27/2016 0:00	08:10:35am	New	Sensor	20160727CLASS2.SSF
SU 3	1.27	39,166	396242.91	4566665.74	1289.307	1.10	0.60	Uncorrected	Pro 6H	7/27/2016 0:00	08:06:07am	New	Sensor	20160727CLASS2.SSF
SU 3	1.27	39,164	396220.05	4566668.02	1289.876	1.50	0.80	Uncorrected	Pro 6H	7/27/2016 0:00	08:30:59am	New	Sensor	20160727CLASS2.SSF
SU 3	1.27	39,164	396217.89	4566664.83	1290.045	1.20	0.70	Uncorrected	Pro 6H	7/27/2016 0:00	08:46:41am	New	Sensor	20160727CLASS2.SSF
SU 3	1.27	39,162	396213.49	4566665.52	1290.683	1.20	0.70	Uncorrected	Pro 6H	7/27/2016 0:00	08:40:40am	New	Sensor	20160727CLASS2.SSF
SU 3	1.27	39,161	396223.22	4566669.03	1290.372	1.10	0.60	Uncorrected	Pro 6H	7/27/2016 0:00	07:43:50am	New	Sensor	20160727CLASS2.SSF
SU 3	1.27	39,161	396222.9	4566667.22	1290.327	1.10	0.60	Uncorrected	Pro 6H	7/27/2016 0:00	07:53:32am	New	Sensor	20160727CLASS2.SSF
SU 3	1.27	39,161	396243.98	4566652.16	1288.975	1.30	0.70	Uncorrected	Pro 6H	7/27/2016 0:00	08:14:23am	New	Sensor	20160727CLASS2.SSF
SU 3	1.27	39,161	396204.21	4566661.7	1288.577	1.40	0.70	Uncorrected	Pro 6H	7/27/2016 0:00	09:08:59am	New	Sensor	20160727CLASS2.SSF
SU 3	1.27	39,160	396228.5	4566667.71	1290.284	1.10	0.60	Uncorrected	Pro 6H	7/27/2016 0:00	07:56:39am	New	Sensor	20160727CLASS2.SSF
SU 3	1.27	39,160	396202.54	4566660.87	1288.522	1.40	0.70	Uncorrected	Pro 6H	7/27/2016 0:00	09:11:07am	New	Sensor	20160727CLASS2.SSF
SU 3	1.27	39,159	396224.55	4566668.83	1290.306	1.10	0.60	Uncorrected	Pro 6H	7/27/2016 0:00	07:47:58am	New	Sensor	20160727CLASS2.SSF
SU 3	1.27	39,159	396207.2	4566663.33	1290.459	1.20	0.70	Uncorrected	Pro 6H	7/27/2016 0:00	08:46:23am	New	Sensor	20160727CLASS2.SSF
SU 3	1.27	39,158	396227.47	4566666.97	1290.335	1.10	0.60	Uncorrected	Pro 6H	7/27/2016 0:00	07:59:01am	New	Sensor	20160727CLASS2.SSF
SU 3	1.27	39,158	396208.68	4566665.58	1290.125	1.20	0.70	Uncorrected	Pro 6H	7/27/2016 0:00	08:36:19am	New	Sensor	20160727CLASS2.SSF
SU 3	1.27	39,154	396242.77	4566664.89	1289.173	1.30	0.70	Uncorrected	Pro 6H	7/27/2016 0:00	08:08:12am	New	Sensor	20160727CLASS2.SSF
SU 3	1.27	39,151	396218.18	4566665.81	1290.311	1.20	0.70	Uncorrected	Pro 6H	7/27/2016 0:00	08:41:43am	New	Sensor	20160727CLASS2.SSF
SU 3	1.27	39,151	396220.48	4566665.39	1290.04	1.20	0.70	Uncorrected	Pro 6H	7/27/2016 0:00	08:44:46am	New	Sensor	20160727CLASS2.SSF
SU 3	1.27	39,150	396221.81	4566665.58	1290.154	1.20	0.70	Uncorrected	Pro 6H	7/27/2016 0:00	08:41:51am	New	Sensor	20160727CLASS2.SSF

SU	Z-Score	CPM	Easting	Northing	MSL	PDOP	HDOP	CorrType	RcvrType	GPS_Date	GPS_Time	Update	FeatName	Datafile
SU 3	1.26	39,148	396216.49	4566668.01	1289.724	1.50	0.80	Uncorrected	Pro 6H	7/27/2016 0:00	08:29:47am	New	Sensor	20160727CLASS2.SSF
SU 3	1.26	39,147	396236.1	4566668.15	1289.759	1.10	0.60	Uncorrected	Pro 6H	7/27/2016 0:00	07:54:36am	New	Sensor	20160727CLASS2.SSF
SU 3	1.26	39,147	396232.56	4566666.57	1290.494	1.10	0.60	Uncorrected	Pro 6H	7/27/2016 0:00	08:01:35am	New	Sensor	20160727CLASS2.SSF
SU 3	1.26	39,147	396241.83	4566663.1	1288.789	1.50	0.80	Uncorrected	Pro 6H	7/27/2016 0:00	08:15:59am	New	Sensor	20160727CLASS2.SSF
SU 3	1.26	39,146	396242.69	4566660.26	1289.143	1.30	0.70	Uncorrected	Pro 6H	7/27/2016 0:00	08:12:09am	New	Sensor	20160727CLASS2.SSF
SU 3	1.26	39,146	396219.81	4566667.89	1289.728	1.50	0.80	Uncorrected	Pro 6H	7/27/2016 0:00	08:32:14am	New	Sensor	20160727CLASS2.SSF
SU 3	1.26	39,144	396225.75	4566668.73	1290.251	1.10	0.60	Uncorrected	Pro 6H	7/27/2016 0:00	07:46:22am	New	Sensor	20160727CLASS2.SSF
SU 3	1.26	39,143	396204.76	4566663.28	1290.624	1.20	0.70	Uncorrected	Pro 6H	7/27/2016 0:00	08:50:47am	New	Sensor	20160727CLASS2.SSF
SU 3	1.26	39,140	396207.88	4566662.35	1290.471	1.20	0.70	Uncorrected	Pro 6H	7/27/2016 0:00	08:50:22am	New	Sensor	20160727CLASS2.SSF
SU 3	1.26	39,133	396207.68	4566663.43	1290.389	1.20	0.70	Uncorrected	Pro 6H	7/27/2016 0:00	08:47:20am	New	Sensor	20160727CLASS2.SSF
SU 3	1.26	39,131	396214.93	4566667.73	1289.86	1.50	0.80	Uncorrected	Pro 6H	7/27/2016 0:00	08:29:23am	New	Sensor	20160727CLASS2.SSF
SU 3	1.26	39,129	396209.54	4566667.04	1290.124	1.50	0.80	Uncorrected	Pro 6H	7/27/2016 0:00	08:29:11am	New	Sensor	20160727CLASS2.SSF
SU 3	1.25	39,123	396222.21	4566666.61	1291.027	1.10	0.60	Uncorrected	Pro 6H	7/27/2016 0:00	08:01:55am	New	Sensor	20160727CLASS2.SSF
SU 3	1.25	39,123	396229.96	4566662.32	1289.087	1.50	0.80	Uncorrected	Pro 6H	7/27/2016 0:00	08:22:14am	New	Sensor	20160727CLASS2.SSF
SU 3	1.25	39,123	396227.22	4566661.41	1289.199	1.50	0.80	Uncorrected	Pro 6H	7/27/2016 0:00	08:24:29am	New	Sensor	20160727CLASS2.SSF
SU 3	1.25	39,122	396208.4	4566664.01	1290.516	1.20	0.70	Uncorrected	Pro 6H	7/27/2016 0:00	08:44:26am	New	Sensor	20160727CLASS2.SSF
SU 3	1.25	39,122	396190.54	4566662.03	1290.22	1.20	0.70	Uncorrected	Pro 6H	7/27/2016 0:00	08:58:49am	New	Sensor	20160727CLASS2.SSF
SU 3	1.25	39,121	396242.08	4566663.84	1289.147	1.30	0.70	Uncorrected	Pro 6H	7/27/2016 0:00	08:09:19am	New	Sensor	20160727CLASS2.SSF
SU 3	1.25	39,120	396219.36	4566669.45	1290.702	1.20	0.60	Uncorrected	Pro 6H	7/27/2016 0:00	07:30:18am	New	Sensor	20160727CLASS2.SSF
SU 3	1.25	39,115	396228.07	4566668.59	1290.077	1.10	0.60	Uncorrected	Pro 6H	7/27/2016 0:00	07:48:21am	New	Sensor	20160727CLASS2.SSF
SU 3	1.25	39,112	396223.25	4566666.3	1290.883	1.10	0.60	Uncorrected	Pro 6H	7/27/2016 0:00	08:03:39am	New	Sensor	20160727CLASS2.SSF
SU 3	1.25	39,108	396232.52	4566663.3	1289.026	1.50	0.80	Uncorrected	Pro 6H	7/27/2016 0:00	08:20:08am	New	Sensor	20160727CLASS2.SSF
SU 3	1.24	39,105	396226.81	4566667.7	1290.095	1.10	0.60	Uncorrected	Pro 6H	7/27/2016 0:00	07:50:07am	New	Sensor	20160727CLASS2.SSF
SU 3	1.24	39,102	396205.28	4566666.25	1290.126	1.20	0.70	Uncorrected	Pro 6H	7/27/2016 0:00	08:53:30am	New	Sensor	20160727CLASS2.SSF
SU 3	1.24	39,101	396231.35	4566669.78	1290.131	1.20	0.60	Uncorrected	Pro 6H	7/27/2016 0:00	07:37:16am	New	Sensor	20160727CLASS2.SSF
SU 3	1.24	39,101	396242.09	4566669.18	1289.233	1.10	0.60	Uncorrected	Pro 6H	7/27/2016 0:00	07:49:09am	New	Sensor	20160727CLASS2.SSF
SU 3	1.24	39,101	396243.21	4566665.61	1289.267	1.10	0.60	Uncorrected	Pro 6H	7/27/2016 0:00	08:06:08am	New	Sensor	20160727CLASS2.SSF
SU 3	1.24	39,101	396209.88	4566666.57	1290.268	1.20	0.70	Uncorrected	Pro 6H	7/27/2016 0:00	08:34:57am	New	Sensor	20160727CLASS2.SSF
SU 3	1.24	39,097	396227.2	4566667.18	1290.287	1.10	0.60	Uncorrected	Pro 6H	7/27/2016 0:00	07:57:11am	New	Sensor	20160727CLASS2.SSF
SU 3	1.24	39,095	396223.46	4566666.12	1290.916	1.10	0.60	Uncorrected	Pro 6H	7/27/2016 0:00	08:02:04am	New	Sensor	20160727CLASS2.SSF
SU 3	1.24	39,094	396223.1	4566663.5	1289.511	1.50	0.80	Uncorrected	Pro 6H	7/27/2016 0:00	08:21:07am	New	Sensor	20160727CLASS2.SSF
SU 3	1.24	39,092	396221.07	4566664.49	1289.969	1.20	0.70	Uncorrected	Pro 6H	7/27/2016 0:00	08:47:49am	New	Sensor	20160727CLASS2.SSF
SU 3	1.24	39,090	396232.45	4566666.36	1290.517	1.10	0.60	Uncorrected	Pro 6H	7/27/2016 0:00	08:02:25am	New	Sensor	20160727CLASS2.SSF
SU 3	1.24	39,089	396237.79	4566666.49	1290.006	1.10	0.60	Uncorrected	Pro 6H	7/27/2016 0:00	08:04:20am	New	Sensor	20160727CLASS2.SSF
SU 3	1.24	39,088	396222.6	4566666.48	1290.84	1.10	0.60	Uncorrected	Pro 6H	7/27/2016 0:00	08:00:24am	New	Sensor	20160727CLASS2.SSF
SU 3	1.24	39,087	396243.53	4566658.64	1289.128	1.30	0.70	Uncorrected	Pro 6H	7/27/2016 0:00	08:12:45am	New	Sensor	20160727CLASS2.SSF
SU 3	1.24	39,085	396243.61	4566650.92	1288.958	1.30	0.70	Uncorrected	Pro 6H	7/27/2016 0:00	08:15:01am	New	Sensor	20160727CLASS2.SSF
SU 3	1.24	39,085	396225.14	4566664.87	1289.613	1.50	0.80	Uncorrected	Pro 6H	7/27/2016 0:00	08:17:15am	New	Sensor	20160727CLASS2.SSF
SU 3	1.23	39,082	396242.79	4566659.63	1289.137	1.30	0.70	Uncorrected	Pro 6H	7/27/2016 0:00	08:12:26am	New	Sensor	20160727CLASS2.SSF
SU 3	1.23	39,082	396192.75	4566657.2	1289.049	1.40	0.70	Uncorrected	Pro 6H	7/27/2016 0:00	09:15:40am	New	Sensor	20160727CLASS2.SSF
SU 3	1.23	39,081	396241.33	4566663.82	1289.194	1.30	0.70	Uncorrected	Pro 6H	7/27/2016 0:00	08:09:53am	New	Sensor	20160727CLASS2.SSF
SU 3	1.23	39,078	396230.73	4566669.94	1290.14	1.20	0.60	Uncorrected	Pro 6H	7/27/2016 0:00	07:29:44am	New	Sensor	20160727CLASS2.SSF
SU 3	1.23	39,078	396232.09	4566665.86	1290.047	1.10	0.60	Uncorrected	Pro 6H	7/27/2016 0:00	08:05:01am	New	Sensor	20160727CLASS2.SSF
SU 3	1.23	39,078	396203.81	4566665.02	1289.996	1.20	0.70	Uncorrected	Pro 6H	7/27/2016 0:00	08:55:50am	New	Sensor	20160727CLASS2.SSF
SU 3	1.23	39,076	396232.26	4566668.51	1289.906	1.10	0.60	Uncorrected	Pro 6H	7/27/2016 0:00	07:52:57am	New	Sensor	20160727CLASS2.SSF
SU 3	1.23	39,075	396240.65	4566665.12	1289.326	1.30	0.70	Uncorrected	Pro 6H	7/27/2016 0:00	08:07:57am	New	Sensor	20160727CLASS2.SSF
SU 3	1.23	39,075	396232.89	4566663.16	1288.994	1.50	0.80	Uncorrected	Pro 6H	7/27/2016 0:00	08:20:07am	New	Sensor	20160727CLASS2.SSF
SU 3	1.23	39,074	396240.48	4566663.78	1289.265	1.30	0.70	Uncorrected	Pro 6H	7/27/2016 0:00	08:09:16am	New	Sensor	20160727CLASS2.SSF
SU 3	1.23	39,074	396231.15	4566660.16	1288.856	1.50	0.80	Uncorrected	Pro 6H	7/27/2016 0:00	08:26:21am	New	Sensor	20160727CLASS2.SSF
SU 3	1.23	39,074	396209.22	4566666.74	1290.312	1.50	0.80	Uncorrected	Pro 6H	7/27/2016 0:00	08:32:44am	New	Sensor	20160727CLASS2.SSF
SU 3	1.23	39,074	396207.48	4566662.86	1290.547	1.20	0.70	Uncorrected	Pro 6H	7/27/2016 0:00	08:49:23am	New	Sensor	20160727CLASS2.SSF
SU 3	1.23	39,073	396232.22	4566662.08	1288.892	1.50	0.80	Uncorrected	Pro 6H	7/27/2016 0:00	08:22:46am	New	Sensor	20160727CLASS2.SSF

SU	Z-Score	CPM	Easting	Northing	MSL	PDOP	HDOP	CorrType	RcvrType	GPS_Date	GPS_Time	Update	FeatName	Datafile
SU 3	1.23	39,072	396217.54	4566667.7	1289.865	1.50	0.80	Uncorrected	Pro 6H	7/27/2016 0:00	08:32:27am	New	Sensor	20160727CLASS2.SSF
SU 3	1.23	39,070	396221.53	4566668.69	1289.539	1.50	0.80	Uncorrected	Pro 6H	7/27/2016 0:00	08:27:34am	New	Sensor	20160727CLASS2.SSF
SU 3	1.23	39,067	396243.77	4566670.62	1289.423	1.20	0.60	Uncorrected	Pro 6H	7/27/2016 0:00	07:28:15am	New	Sensor	20160727CLASS2.SSF
SU 3	1.23	39,063	396205.99	4566663.72	1290.791	1.20	0.70	Uncorrected	Pro 6H	7/27/2016 0:00	08:43:21am	New	Sensor	20160727CLASS2.SSF
SU 3	1.23	39,063	396205.82	4566663.36	1290.495	1.20	0.70	Uncorrected	Pro 6H	7/27/2016 0:00	08:46:14am	New	Sensor	20160727CLASS2.SSF
SU 3	1.22	39,061	396197.01	4566662.01	1288.929	1.40	0.70	Uncorrected	Pro 6H	7/27/2016 0:00	09:03:59am	New	Sensor	20160727CLASS2.SSF
SU 3	1.22	39,060	396228.68	4566661.3	1289.154	1.50	0.80	Uncorrected	Pro 6H	7/27/2016 0:00	08:24:27am	New	Sensor	20160727CLASS2.SSF
SU 3	1.22	39,057	396229.67	4566666.72	1290.511	1.10	0.60	Uncorrected	Pro 6H	7/27/2016 0:00	08:00:41am	New	Sensor	20160727CLASS2.SSF
SU 3	1.22	39,055	396243.9	4566653.54	1288.955	1.30	0.70	Uncorrected	Pro 6H	7/27/2016 0:00	08:14:40am	New	Sensor	20160727CLASS2.SSF
SU 3	1.22	39,055	396192.35	4566656.33	1289.095	1.40	0.70	Uncorrected	Pro 6H	7/27/2016 0:00	09:16:42am	New	Sensor	20160727CLASS2.SSF
SU 3	1.22	39,053	396221.25	4566667.1	1290.899	1.10	0.60	Uncorrected	Pro 6H	7/27/2016 0:00	08:00:19am	New	Sensor	20160727CLASS2.SSF
SU 3	1.22	39,053	396231.47	4566660.16	1288.828	1.50	0.80	Uncorrected	Pro 6H	7/27/2016 0:00	08:26:15am	New	Sensor	20160727CLASS2.SSF
SU 3	1.22	39,050	396229.42	4566660.9	1289.013	1.50	0.80	Uncorrected	Pro 6H	7/27/2016 0:00	08:25:15am	New	Sensor	20160727CLASS2.SSF
SU 3	1.22	39,050	396205.47	4566662.16	1290.641	1.20	0.70	Uncorrected	Pro 6H	7/27/2016 0:00	08:49:50am	New	Sensor	20160727CLASS2.SSF
SU 3	1.22	39,048	396227.18	4566669.18	1290.205	1.10	0.60	Uncorrected	Pro 6H	7/27/2016 0:00	07:47:51am	New	Sensor	20160727CLASS2.SSF
SU 3	1.22	39,047	396213.06	4566664.38	1290.271	1.20	0.70	Uncorrected	Pro 6H	7/27/2016 0:00	08:47:02am	New	Sensor	20160727CLASS2.SSF
SU 3	1.22	39,046	396210.35	4566668.34	1291.129	1.20	0.60	Uncorrected	Pro 6H	7/27/2016 0:00	07:30:44am	New	Sensor	20160727CLASS2.SSF
SU 3	1.22	39,044	396229.43	4566660.43	1289.034	1.50	0.80	Uncorrected	Pro 6H	7/27/2016 0:00	08:25:41am	New	Sensor	20160727CLASS2.SSF
SU 3	1.22	39,043	396227.69	4566665.68	1290.28	1.10	0.60	Uncorrected	Pro 6H	7/27/2016 0:00	08:05:09am	New	Sensor	20160727CLASS2.SSF
SU 3	1.22	39,043	396205.84	4566665.29	1290.234	1.20	0.70	Uncorrected	Pro 6H	7/27/2016 0:00	08:38:13am	New	Sensor	20160727CLASS2.SSF
SU 3	1.22	39,042	396241.52	4566662.12	1289.039	1.30	0.70	Uncorrected	Pro 6H	7/27/2016 0:00	08:11:17am	New	Sensor	20160727CLASS2.SSF
SU 3	1.22	39,041	396203.39	4566667.09	1291.663	1.10	0.60	Uncorrected	Pro 6H	7/27/2016 0:00	07:42:52am	New	Sensor	20160727CLASS2.SSF
SU 3	1.21	39,039	396227.75	4566669.53	1290.258	1.10	0.60	Uncorrected	Pro 6H	7/27/2016 0:00	07:45:52am	New	Sensor	20160727CLASS2.SSF
SU 3	1.21	39,039	396227.38	4566665.96	1290.62	1.10	0.60	Uncorrected	Pro 6H	7/27/2016 0:00	08:03:59am	New	Sensor	20160727CLASS2.SSF
SU 3	1.21	39,038	396229.3	4566661.8	1289.05	1.50	0.80	Uncorrected	Pro 6H	7/27/2016 0:00	08:23:25am	New	Sensor	20160727CLASS2.SSF
SU 3	1.21	39,037	396230.33	4566663.78	1289.179	1.50	0.80	Uncorrected	Pro 6H	7/27/2016 0:00	08:19:24am	New	Sensor	20160727CLASS2.SSF
SU 3	1.21	39,032	396243.28	4566655.29	1288.972	1.30	0.70	Uncorrected	Pro 6H	7/27/2016 0:00	08:14:00am	New	Sensor	20160727CLASS2.SSF
SU 3	1.21	39,032	396214.05	4566666.09	1290.647	1.20	0.70	Uncorrected	Pro 6H	7/27/2016 0:00	08:39:03am	New	Sensor	20160727CLASS2.SSF
SU 3	1.21	39,031	396227.64	4566662.09	1289.214	1.50	0.80	Uncorrected	Pro 6H	7/27/2016 0:00	08:22:54am	New	Sensor	20160727CLASS2.SSF
SU 3	1.21	39,027	396230.5	4566665.06	1289.985	1.10	0.60	Uncorrected	Pro 6H	7/27/2016 0:00	08:07:18am	New	Sensor	20160727CLASS2.SSF
SU 3	1.21	39,025	396243.6	4566665.71	1289.204	1.10	0.60	Uncorrected	Pro 6H	7/27/2016 0:00	08:06:09am	New	Sensor	20160727CLASS2.SSF
SU 3	1.21	39,025	396231.84	4566661.45	1288.939	1.50	0.80	Uncorrected	Pro 6H	7/27/2016 0:00	08:23:52am	New	Sensor	20160727CLASS2.SSF
SU 3	1.21	39,024	396219.98	4566665.57	1290.194	1.20	0.70	Uncorrected	Pro 6H	7/27/2016 0:00	08:43:52am	New	Sensor	20160727CLASS2.SSF
SU 3	1.2	39,018	396210.33	4566663.99	1290.298	1.20	0.70	Uncorrected	Pro 6H	7/27/2016 0:00	08:47:06am	New	Sensor	20160727CLASS2.SSF
SU 3	1.2	39,012	396238.85	4566668.1	1289.291	1.10	0.60	Uncorrected	Pro 6H	7/27/2016 0:00	07:52:11am	New	Sensor	20160727CLASS2.SSF
SU 3	1.2	39,012	396207.93	4566667.31	1290.228	1.50	0.80	Uncorrected	Pro 6H	7/27/2016 0:00	08:28:07am	New	Sensor	20160727CLASS2.SSF
SU 3	1.2	39,012	396206.51	4566662.79	1290.498	1.20	0.70	Uncorrected	Pro 6H	7/27/2016 0:00	08:48:21am	New	Sensor	20160727CLASS2.SSF
SU 3	1.2	39,010	396223.75	4566667.25	1290.307	1.10	0.60	Uncorrected	Pro 6H	7/27/2016 0:00	07:53:34am	New	Sensor	20160727CLASS2.SSF
SU 3	1.2	39,009	396220.64	4566667.32	1290.441	1.10	0.60	Uncorrected	Pro 6H	7/27/2016 0:00	07:53:26am	New	Sensor	20160727CLASS2.SSF
SU 3	1.2	39,008	396229.77	4566663.29	1289.135	1.50	0.80	Uncorrected	Pro 6H	7/27/2016 0:00	08:20:01am	New	Sensor	20160727CLASS2.SSF
SU 3	1.2	39,006	396220.46	4566667.86	1289.721	1.50	0.80	Uncorrected	Pro 6H	7/27/2016 0:00	08:32:15am	New	Sensor	20160727CLASS2.SSF
SU 3	1.2	39,005	396209.95	4566667.66	1291.073	1.10	0.60	Uncorrected	Pro 6H	7/27/2016 0:00	07:43:13am	New	Sensor	20160727CLASS2.SSF
SU 3	1.2	39,005	396243.24	4566649.03	1288.988	1.30	0.70	Uncorrected	Pro 6H	7/27/2016 0:00	08:15:17am	New	Sensor	20160727CLASS2.SSF
SU 3	1.2	39,004	396228.81	4566662.43	1289.113	1.50	0.80	Uncorrected	Pro 6H	7/27/2016 0:00	08:22:38am	New	Sensor	20160727CLASS2.SSF
SU 3	1.2	39,003	396240.37	4566666.63	1289.89	1.10	0.60	Uncorrected	Pro 6H	7/27/2016 0:00	08:02:42am	New	Sensor	20160727CLASS2.SSF
SU 3	1.2	39,003	396230.05	4566660.04	1288.932	1.50	0.80	Uncorrected	Pro 6H	7/27/2016 0:00	08:25:54am	New	Sensor	20160727CLASS2.SSF
SU 3	1.2	39,003	396219.84	4566665.36	1290.07	1.20	0.70	Uncorrected	Pro 6H	7/27/2016 0:00	08:44:45am	New	Sensor	20160727CLASS2.SSF
SU 3	1.2	39,002	396229.02	4566667.77	1290.007	1.10	0.60	Uncorrected	Pro 6H	7/27/2016 0:00	07:50:15am	New	Sensor	20160727CLASS2.SSF
SU 3	1.2	39,001	396238.76	4566667.62	1289.686	1.10	0.60	Uncorrected	Pro 6H	7/27/2016 0:00	07:58:07am	New	Sensor	20160727CLASS2.SSF
SU 3	1.2	38,999	396226.06	4566665.38	1290.168	1.10	0.60	Uncorrected	Pro 6H	7/27/2016 0:00	08:05:35am	New	Sensor	20160727CLASS2.SSF
SU 3	1.2	38,999	396206.08	4566665.47	1290.162	1.20	0.70	Uncorrected	Pro 6H	7/27/2016 0:00	08:36:14am	New	Sensor	20160727CLASS2.SSF
SU 3	1.2	38,998	396233.25	4566664.51	1289.109	1.50	0.80	Uncorrected	Pro 6H	7/27/2016 0:00	08:17:50am	New	Sensor	20160727CLASS2.SSF

SU	Z-Score	CPM	Easting	Northing	MSL	PDOP	HDOP	CorrType	RcvrType	GPS_Date	GPS_Time	Update	FeatName	Datafile
SU 3	1.19	38,996	396240	4566668.26	1289.446	1.10	0.60	Uncorrected	Pro 6H	7/27/2016 0:00	07:54:08am	New	Sensor	20160727CLASS2.SSF
SU 3	1.19	38,994	396211.33	4566664.56	1290.561	1.20	0.70	Uncorrected	Pro 6H	7/27/2016 0:00	08:43:30am	New	Sensor	20160727CLASS2.SSF
SU 3	1.19	38,994	396202.07	4566661.15	1288.574	1.40	0.70	Uncorrected	Pro 6H	7/27/2016 0:00	09:08:56am	New	Sensor	20160727CLASS2.SSF
SU 3	1.19	38,990	396221.14	4566664.43	1290.03	1.20	0.70	Uncorrected	Pro 6H	7/27/2016 0:00	08:48:48am	New	Sensor	20160727CLASS2.SSF
SU 3	1.19	38,989	396226.33	4566666.34	1290.821	1.10	0.60	Uncorrected	Pro 6H	7/27/2016 0:00	08:01:48am	New	Sensor	20160727CLASS2.SSF
SU 3	1.19	38,989	396232.85	4566660.49	1288.834	1.50	0.80	Uncorrected	Pro 6H	7/27/2016 0:00	08:25:09am	New	Sensor	20160727CLASS2.SSF
SU 3	1.19	38,987	396198.64	4566661.79	1289.443	1.20	0.70	Uncorrected	Pro 6H	7/27/2016 0:00	09:03:36am	New	Sensor	20160727CLASS2.SSF
SU 3	1.19	38,986	396205.06	4566663.37	1290.534	1.20	0.70	Uncorrected	Pro 6H	7/27/2016 0:00	08:45:16am	New	Sensor	20160727CLASS2.SSF
SU 3	1.19	38,985	396202.15	4566661.61	1288.513	1.40	0.70	Uncorrected	Pro 6H	7/27/2016 0:00	09:06:45am	New	Sensor	20160727CLASS2.SSF
SU 3	1.19	38,983	396205.47	4566662.58	1289.232	1.20	0.70	Uncorrected	Pro 6H	7/27/2016 0:00	09:03:46am	New	Sensor	20160727CLASS2.SSF
SU 3	1.19	38,979	396224.9	4566667.11	1290.399	1.10	0.60	Uncorrected	Pro 6H	7/27/2016 0:00	07:57:05am	New	Sensor	20160727CLASS2.SSF
SU 3	1.19	38,978	396233.08	4566664.87	1289.081	1.50	0.80	Uncorrected	Pro 6H	7/27/2016 0:00	08:17:48am	New	Sensor	20160727CLASS2.SSF
SU 3	1.19	38,978	396193.49	4566658.94	1288.884	1.40	0.70	Uncorrected	Pro 6H	7/27/2016 0:00	09:10:30am	New	Sensor	20160727CLASS2.SSF
SU 3	1.19	38,976	396237.8	4566666.61	1290.033	1.10	0.60	Uncorrected	Pro 6H	7/27/2016 0:00	08:02:37am	New	Sensor	20160727CLASS2.SSF
SU 3	1.18	38,973	396212.27	4566665.89	1290.636	1.20	0.70	Uncorrected	Pro 6H	7/27/2016 0:00	08:39:34am	New	Sensor	20160727CLASS2.SSF
SU 3	1.18	38,973	396206.56	4566661.89	1290.518	1.20	0.70	Uncorrected	Pro 6H	7/27/2016 0:00	08:50:20am	New	Sensor	20160727CLASS2.SSF
SU 3	1.18	38,972	396223.05	4566665.24	1290.37	1.10	0.60	Uncorrected	Pro 6H	7/27/2016 0:00	08:05:30am	New	Sensor	20160727CLASS2.SSF
SU 3	1.18	38,972	396230.78	4566660.24	1288.853	1.50	0.80	Uncorrected	Pro 6H	7/27/2016 0:00	08:26:15am	New	Sensor	20160727CLASS2.SSF
SU 3	1.18	38,972	396205.21	4566663.07	1290.636	1.20	0.70	Uncorrected	Pro 6H	7/27/2016 0:00	08:48:16am	New	Sensor	20160727CLASS2.SSF
SU 3	1.18	38,971	396221.25	4566668.45	1289.477	1.50	0.80	Uncorrected	Pro 6H	7/27/2016 0:00	08:29:33am	New	Sensor	20160727CLASS2.SSF
SU 3	1.18	38,970	396232.14	4566667.74	1289.747	1.10	0.60	Uncorrected	Pro 6H	7/27/2016 0:00	07:50:21am	New	Sensor	20160727CLASS2.SSF
SU 3	1.18	38,968	396236.6	4566667.19	1289.833	1.10	0.60	Uncorrected	Pro 6H	7/27/2016 0:00	07:59:18am	New	Sensor	20160727CLASS2.SSF
SU 3	1.18	38,968	396209.05	4566667.12	1290.374	1.50	0.80	Uncorrected	Pro 6H	7/27/2016 0:00	08:31:29am	New	Sensor	20160727CLASS2.SSF
SU 3	1.18	38,962	396230.6	4566660.89	1288.958	1.50	0.80	Uncorrected	Pro 6H	7/27/2016 0:00	08:25:14am	New	Sensor	20160727CLASS2.SSF
SU 3	1.18	38,961	396195.18	4566657.2	1288.823	1.40	0.70	Uncorrected	Pro 6H	7/27/2016 0:00	09:14:44am	New	Sensor	20160727CLASS2.SSF
SU 3	1.18	38,960	396229.98	4566660.79	1288.992	1.50	0.80	Uncorrected	Pro 6H	7/27/2016 0:00	08:25:15am	New	Sensor	20160727CLASS2.SSF
SU 3	1.18	38,960	396203.71	4566661.22	1288.58	1.40	0.70	Uncorrected	Pro 6H	7/27/2016 0:00	09:09:58am	New	Sensor	20160727CLASS2.SSF
SU 3	1.18	38,958	396243.85	4566654.8	1288.967	1.30	0.70	Uncorrected	Pro 6H	7/27/2016 0:00	08:14:42am	New	Sensor	20160727CLASS2.SSF
SU 3	1.18	38,955	396224.4	4566664.06	1289.659	1.50	0.80	Uncorrected	Pro 6H	7/27/2016 0:00	08:18:19am	New	Sensor	20160727CLASS2.SSF
SU 3	1.18	38,954	396220.97	4566665.23	1289.99	1.20	0.70	Uncorrected	Pro 6H	7/27/2016 0:00	08:44:51am	New	Sensor	20160727CLASS2.SSF
SU 3	1.17	38,953	396232.13	4566660.22	1288.813	1.50	0.80	Uncorrected	Pro 6H	7/27/2016 0:00	08:26:01am	New	Sensor	20160727CLASS2.SSF
SU 3	1.17	38,950	396228.09	4566667.73	1290.296	1.10	0.60	Uncorrected	Pro 6H	7/27/2016 0:00	07:56:40am	New	Sensor	20160727CLASS2.SSF
SU 3	1.17	38,949	396227.76	4566668.43	1290.113	1.10	0.60	Uncorrected	Pro 6H	7/27/2016 0:00	07:51:18am	New	Sensor	20160727CLASS2.SSF
SU 3	1.17	38,948	396243.26	4566664.85	1289.133	1.30	0.70	Uncorrected	Pro 6H	7/27/2016 0:00	08:08:13am	New	Sensor	20160727CLASS2.SSF
SU 3	1.17	38,948	396242.97	4566649.92	1288.772	1.50	0.80	Uncorrected	Pro 6H	7/27/2016 0:00	08:15:38am	New	Sensor	20160727CLASS2.SSF
SU 3	1.17	38,944	396221.7	4566669.28	1290.6	1.20	0.60	Uncorrected	Pro 6H	7/27/2016 0:00	07:37:47am	New	Sensor	20160727CLASS2.SSF
SU 3	1.17	38,944	396221.71	4566666.4	1290.184	1.20	0.70	Uncorrected	Pro 6H	7/27/2016 0:00	08:39:49am	New	Sensor	20160727CLASS2.SSF
SU 3	1.17	38,943	396232.91	4566663.94	1289.019	1.50	0.80	Uncorrected	Pro 6H	7/27/2016 0:00	08:19:19am	New	Sensor	20160727CLASS2.SSF
SU 3	1.17	38,942	396229.26	4566662.73	1289.197	1.50	0.80	Uncorrected	Pro 6H	7/27/2016 0:00	08:21:38am	New	Sensor	20160727CLASS2.SSF
SU 3	1.17	38,942	396201.45	4566661.55	1288.528	1.40	0.70	Uncorrected	Pro 6H	7/27/2016 0:00	09:06:44am	New	Sensor	20160727CLASS2.SSF
SU 3	1.17	38,942	396187.8	4566657.42	1289.094	1.40	0.70	Uncorrected	Pro 6H	7/27/2016 0:00	09:11:41am	New	Sensor	20160727CLASS2.SSF
SU 3	1.17	38,941	396231.41	4566661.88	1288.819	1.50	0.80	Uncorrected	Pro 6H	7/27/2016 0:00	08:23:16am	New	Sensor	20160727CLASS2.SSF
SU 3	1.17	38,940	396228.21	4566662.45	1289.131	1.50	0.80	Uncorrected	Pro 6H	7/27/2016 0:00	08:22:01am	New	Sensor	20160727CLASS2.SSF
SU 3	1.17	38,940	396215.46	4566664.54	1290.156	1.20	0.70	Uncorrected	Pro 6H	7/27/2016 0:00	08:47:34am	New	Sensor	20160727CLASS2.SSF
SU 3	1.17	38,936	396243.91	4566670.05	1288.976	1.10	0.60	Uncorrected	Pro 6H	7/27/2016 0:00	07:47:07am	New	Sensor	20160727CLASS2.SSF
SU 3	1.17	38,935	396220.79	4566665.21	1290.485	1.10	0.60	Uncorrected	Pro 6H	7/27/2016 0:00	08:06:57am	New	Sensor	20160727CLASS2.SSF
SU 3	1.17	38,934	396222.56	4566667.66	1290.341	1.10	0.60	Uncorrected	Pro 6H	7/27/2016 0:00	07:51:37am	New	Sensor	20160727CLASS2.SSF
SU 3	1.16	38,930	396241.29	4566663.5	1289.1	1.30	0.70	Uncorrected	Pro 6H	7/27/2016 0:00	08:10:13am	New	Sensor	20160727CLASS2.SSF
SU 3	1.16	38,923	396240.65	4566670.33	1289.584	1.20	0.60	Uncorrected	Pro 6H	7/27/2016 0:00	07:29:12am	New	Sensor	20160727CLASS2.SSF
SU 3	1.16	38,919	396224.6	4566662.98	1289.449	1.50	0.80	Uncorrected	Pro 6H	7/27/2016 0:00	08:21:47am	New	Sensor	20160727CLASS2.SSF
SU 3	1.16	38,917	396231.13	4566664.29	1289.207	1.50	0.80	Uncorrected	Pro 6H	7/27/2016 0:00	08:18:30am	New	Sensor	20160727CLASS2.SSF
SU 3	1.16	38,917	396210.49	4566667.28	1290.246	1.50	0.80	Uncorrected	Pro 6H	7/27/2016 0:00	08:32:40am	New	Sensor	20160727CLASS2.SSF

SU	Z-Score	CPM	Easting	Northing	MSL	PDOP	HDOP	CorrType	RcvrType	GPS_Date	GPS_Time	Update	FeatName	Datafile
SU 3	1.16	38,917	396200.65	4566660.96	1288.598	1.40	0.70	Uncorrected	Pro 6H	7/27/2016 0:00	09:08:09am	New	Sensor	20160727CLASS2.SSF
SU 3	1.16	38,913	396229.84	4566661.86	1289.01	1.50	0.80	Uncorrected	Pro 6H	7/27/2016 0:00	08:23:24am	New	Sensor	20160727CLASS2.SSF
SU 3	1.16	38,913	396207.3	4566662.9	1290.472	1.20	0.70	Uncorrected	Pro 6H	7/27/2016 0:00	08:48:22am	New	Sensor	20160727CLASS2.SSF
SU 3	1.16	38,911	396233.06	4566664.45	1289.08	1.50	0.80	Uncorrected	Pro 6H	7/27/2016 0:00	08:18:34am	New	Sensor	20160727CLASS2.SSF
SU 3	1.15	38,910	396232.22	4566665.98	1290.366	1.10	0.60	Uncorrected	Pro 6H	7/27/2016 0:00	08:04:10am	New	Sensor	20160727CLASS2.SSF
SU 3	1.15	38,910	396196.1	4566663.64	1290.316	1.20	0.70	Uncorrected	Pro 6H	7/27/2016 0:00	08:57:14am	New	Sensor	20160727CLASS2.SSF
SU 3	1.15	38,909	396220.6	4566665.18	1290.541	1.10	0.60	Uncorrected	Pro 6H	7/27/2016 0:00	08:05:25am	New	Sensor	20160727CLASS2.SSF
SU 3	1.15	38,905	396225.32	4566667.14	1290.38	1.10	0.60	Uncorrected	Pro 6H	7/27/2016 0:00	07:57:06am	New	Sensor	20160727CLASS2.SSF
SU 3	1.15	38,905	396210.64	4566665.7	1290.04	1.20	0.70	Uncorrected	Pro 6H	7/27/2016 0:00	08:38:05am	New	Sensor	20160727CLASS2.SSF
SU 3	1.15	38,904	396242.04	4566667.25	1289.5	1.10	0.60	Uncorrected	Pro 6H	7/27/2016 0:00	07:59:29am	New	Sensor	20160727CLASS2.SSF
SU 3	1.15	38,899	396210.52	4566668.83	1290.893	1.20	0.60	Uncorrected	Pro 6H	7/27/2016 0:00	07:24:25am	New	Sensor	20160727CLASS2.SSF
SU 3	1.15	38,898	396223.97	4566666.7	1290.513	1.10	0.60	Uncorrected	Pro 6H	7/27/2016 0:00	07:58:54am	New	Sensor	20160727CLASS2.SSF
SU 3	1.15	38,898	396210.43	4566664.65	1290.665	1.20	0.70	Uncorrected	Pro 6H	7/27/2016 0:00	08:41:31am	New	Sensor	20160727CLASS2.SSF
SU 3	1.15	38,897	396223.68	4566662.95	1289.459	1.50	0.80	Uncorrected	Pro 6H	7/27/2016 0:00	08:21:14am	New	Sensor	20160727CLASS2.SSF
SU 3	1.15	38,897	396218.04	4566666.88	1289.692	1.20	0.70	Uncorrected	Pro 6H	7/27/2016 0:00	08:35:47am	New	Sensor	20160727CLASS2.SSF
SU 3	1.15	38,895	396223.22	4566667.34	1290.371	1.10	0.60	Uncorrected	Pro 6H	7/27/2016 0:00	07:55:20am	New	Sensor	20160727CLASS2.SSF
SU 3	1.15	38,895	396228.59	4566662.8	1289.2	1.50	0.80	Uncorrected	Pro 6H	7/27/2016 0:00	08:21:39am	New	Sensor	20160727CLASS2.SSF
SU 3	1.15	38,893	396235.92	4566665.74	1289.093	1.50	0.80	Uncorrected	Pro 6H	7/27/2016 0:00	08:16:07am	New	Sensor	20160727CLASS2.SSF
SU 3	1.15	38,892	396188.59	4566658.43	1289.107	1.40	0.70	Uncorrected	Pro 6H	7/27/2016 0:00	09:12:12am	New	Sensor	20160727CLASS2.SSF
SU 3	1.15	38,891	396242.18	4566670.18	1289.644	1.20	0.60	Uncorrected	Pro 6H	7/27/2016 0:00	07:36:07am	New	Sensor	20160727CLASS2.SSF
SU 3	1.15	38,890	396223.15	4566665.78	1290.406	1.10	0.60	Uncorrected	Pro 6H	7/27/2016 0:00	08:05:17am	New	Sensor	20160727CLASS2.SSF
SU 3	1.15	38,889	396194.77	4566657.63	1288.804	1.40	0.70	Uncorrected	Pro 6H	7/27/2016 0:00	09:11:50am	New	Sensor	20160727CLASS2.SSF
SU 3	1.14	38,888	396217.62	4566666.62	1290.285	1.20	0.70	Uncorrected	Pro 6H	7/27/2016 0:00	08:38:39am	New	Sensor	20160727CLASS2.SSF
SU 3	1.14	38,886	396225.89	4566667.8	1290.143	1.10	0.60	Uncorrected	Pro 6H	7/27/2016 0:00	07:50:05am	New	Sensor	20160727CLASS2.SSF
SU 3	1.14	38,885	396228.66	4566668.12	1290.05	1.10	0.60	Uncorrected	Pro 6H	7/27/2016 0:00	07:53:05am	New	Sensor	20160727CLASS2.SSF
SU 3	1.14	38,885	396195.59	4566656.4	1288.902	1.40	0.70	Uncorrected	Pro 6H	7/27/2016 0:00	09:16:16am	New	Sensor	20160727CLASS2.SSF
SU 3	1.14	38,884	396229.79	4566666.58	1290.686	1.10	0.60	Uncorrected	Pro 6H	7/27/2016 0:00	08:01:41am	New	Sensor	20160727CLASS2.SSF
SU 3	1.14	38,884	396204.9	4566662.82	1290.718	1.20	0.70	Uncorrected	Pro 6H	7/27/2016 0:00	08:49:16am	New	Sensor	20160727CLASS2.SSF
SU 3	1.14	38,883	396189.23	4566664.66	1292.467	1.20	0.60	Uncorrected	Pro 6H	7/27/2016 0:00	07:39:15am	New	Sensor	20160727CLASS2.SSF
SU 3	1.14	38,881	396219.53	4566669.47	1290.459	1.20	0.60	Uncorrected	Pro 6H	7/27/2016 0:00	07:25:15am	New	Sensor	20160727CLASS2.SSF
SU 3	1.14	38,879	396230.03	4566664.31	1289.303	1.50	0.80	Uncorrected	Pro 6H	7/27/2016 0:00	08:18:41am	New	Sensor	20160727CLASS2.SSF
SU 3	1.14	38,879	396214.87	4566665.94	1290.684	1.20	0.70	Uncorrected	Pro 6H	7/27/2016 0:00	08:41:04am	New	Sensor	20160727CLASS2.SSF
SU 3	1.14	38,878	396218.12	4566665.7	1290.244	1.20	0.70	Uncorrected	Pro 6H	7/27/2016 0:00	08:43:55am	New	Sensor	20160727CLASS2.SSF
SU 3	1.14	38,876	396243.91	4566670.62	1289.086	1.20	0.60	Uncorrected	Pro 6H	7/27/2016 0:00	07:27:12am	New	Sensor	20160727CLASS2.SSF
SU 3	1.14	38,872	396241.54	4566668.69	1289.313	1.10	0.60	Uncorrected	Pro 6H	7/27/2016 0:00	07:50:49am	New	Sensor	20160727CLASS2.SSF
SU 3	1.14	38,872	396238.42	4566666.56	1289.95	1.10	0.60	Uncorrected	Pro 6H	7/27/2016 0:00	08:04:21am	New	Sensor	20160727CLASS2.SSF
SU 3	1.14	38,872	396215.33	4566664.72	1290.219	1.20	0.70	Uncorrected	Pro 6H	7/27/2016 0:00	08:46:37am	New	Sensor	20160727CLASS2.SSF
SU 3	1.14	38,870	396191.6	4566659.75	1288.923	1.40	0.70	Uncorrected	Pro 6H	7/27/2016 0:00	09:08:23am	New	Sensor	20160727CLASS2.SSF
SU 3	1.13	38,866	396236.73	4566666.52	1290.08	1.10	0.60	Uncorrected	Pro 6H	7/27/2016 0:00	08:02:35am	New	Sensor	20160727CLASS2.SSF
SU 3	1.13	38,866	396216.33	4566664.64	1290.171	1.20	0.70	Uncorrected	Pro 6H	7/27/2016 0:00	08:47:37am	New	Sensor	20160727CLASS2.SSF
SU 3	1.13	38,863	396205.16	4566662.69	1289.171	1.20	0.70	Uncorrected	Pro 6H	7/27/2016 0:00	09:03:45am	New	Sensor	20160727CLASS2.SSF
SU 3	1.13	38,862	396209.42	4566668.02	1291.118	1.10	0.60	Uncorrected	Pro 6H	7/27/2016 0:00	07:43:09am	New	Sensor	20160727CLASS2.SSF
SU 3	1.13	38,862	396235.13	4566666.22	1289.976	1.10	0.60	Uncorrected	Pro 6H	7/27/2016 0:00	08:04:55am	New	Sensor	20160727CLASS2.SSF
SU 3	1.13	38,858	396206.52	4566665.39	1290.166	1.20	0.70	Uncorrected	Pro 6H	7/27/2016 0:00	08:37:14am	New	Sensor	20160727CLASS2.SSF
SU 3	1.13	38,857	396229.44	4566667.26	1290.369	1.10	0.60	Uncorrected	Pro 6H	7/27/2016 0:00	08:00:04am	New	Sensor	20160727CLASS2.SSF
SU 3	1.13	38,857	396232.32	4566661.36	1288.894	1.50	0.80	Uncorrected	Pro 6H	7/27/2016 0:00	08:24:19am	New	Sensor	20160727CLASS2.SSF
SU 3	1.13	38,854	396227.03	4566666.24	1290.606	1.10	0.60	Uncorrected	Pro 6H	7/27/2016 0:00	08:02:11am	New	Sensor	20160727CLASS2.SSF
SU 3	1.13	38,852	396207.89	4566666.25	1290.183	1.20	0.70	Uncorrected	Pro 6H	7/27/2016 0:00	08:36:05am	New	Sensor	20160727CLASS2.SSF
SU 3	1.13	38,849	396209.01	4566666.36	1290.294	1.20	0.70	Uncorrected	Pro 6H	7/27/2016 0:00	08:34:59am	New	Sensor	20160727CLASS2.SSF
SU 3	1.13	38,848	396240.37	4566663.17	1289.162	1.30	0.70	Uncorrected	Pro 6H	7/27/2016 0:00	08:10:55am	New	Sensor	20160727CLASS2.SSF
SU 3	1.13	38,846	396227.53	4566667.79	1290.102	1.10	0.60	Uncorrected	Pro 6H	7/27/2016 0:00	07:51:47am	New	Sensor	20160727CLASS2.SSF
SU 3	1.13	38,846	396217.6	4566666.06	1290.404	1.20	0.70	Uncorrected	Pro 6H	7/27/2016 0:00	08:39:59am	New	Sensor	20160727CLASS2.SSF

SU	Z-Score	CPM	Easting	Northing	MSL	PDOP	HDOP	CorrType	RcvrType	GPS_Date	GPS_Time	Update	FeatName	Datafile
SU 3	1.12	38,844	396228.94	4566667.18	1290.4	1.10	0.60	Uncorrected	Pro 6H	7/27/2016 0:00	08:00:05am	New	Sensor	20160727CLASS2.SSF
SU 3	1.12	38,841	396229.32	4566665.65	1290.533	1.10	0.60	Uncorrected	Pro 6H	7/27/2016 0:00	08:04:03am	New	Sensor	20160727CLASS2.SSF
SU 3	1.12	38,841	396243.62	4566651.5	1288.95	1.30	0.70	Uncorrected	Pro 6H	7/27/2016 0:00	08:15:02am	New	Sensor	20160727CLASS2.SSF
SU 3	1.12	38,839	396212.25	4566664.41	1290.4	1.20	0.70	Uncorrected	Pro 6H	7/27/2016 0:00	08:45:30am	New	Sensor	20160727CLASS2.SSF
SU 3	1.12	38,837	396221.73	4566668.93	1289.533	1.50	0.80	Uncorrected	Pro 6H	7/27/2016 0:00	08:27:35am	New	Sensor	20160727CLASS2.SSF
SU 3	1.12	38,836	396211.57	4566664.25	1290.397	1.20	0.70	Uncorrected	Pro 6H	7/27/2016 0:00	08:45:29am	New	Sensor	20160727CLASS2.SSF
SU 3	1.12	38,835	396230.21	4566667.38	1290.129	1.10	0.60	Uncorrected	Pro 6H	7/27/2016 0:00	07:57:21am	New	Sensor	20160727CLASS2.SSF
SU 3	1.12	38,835	396227.8	4566664.84	1289.378	1.50	0.80	Uncorrected	Pro 6H	7/27/2016 0:00	08:17:59am	New	Sensor	20160727CLASS2.SSF
SU 3	1.12	38,835	396221.14	4566664.23	1289.763	1.50	0.80	Uncorrected	Pro 6H	7/27/2016 0:00	08:18:14am	New	Sensor	20160727CLASS2.SSF
SU 3	1.12	38,830	396213.78	4566669.05	1290.984	1.20	0.60	Uncorrected	Pro 6H	7/27/2016 0:00	07:24:48am	New	Sensor	20160727CLASS2.SSF
SU 3	1.12	38,830	396230.74	4566662.35	1288.961	1.50	0.80	Uncorrected	Pro 6H	7/27/2016 0:00	08:22:05am	New	Sensor	20160727CLASS2.SSF
SU 3	1.12	38,829	396231.6	4566667.77	1290.169	1.10	0.60	Uncorrected	Pro 6H	7/27/2016 0:00	07:56:33am	New	Sensor	20160727CLASS2.SSF
SU 3	1.12	38,826	396232.05	4566666.5	1290.581	1.10	0.60	Uncorrected	Pro 6H	7/27/2016 0:00	08:01:36am	New	Sensor	20160727CLASS2.SSF
SU 3	1.12	38,826	396212.71	4566667.51	1290.228	1.50	0.80	Uncorrected	Pro 6H	7/27/2016 0:00	08:32:37am	New	Sensor	20160727CLASS2.SSF
SU 3	1.11	38,823	396229.62	4566670.5	1289.924	1.20	0.60	Uncorrected	Pro 6H	7/27/2016 0:00	07:26:03am	New	Sensor	20160727CLASS2.SSF
SU 3	1.11	38,823	396211	4566665.7	1290.656	1.20	0.70	Uncorrected	Pro 6H	7/27/2016 0:00	08:39:32am	New	Sensor	20160727CLASS2.SSF
SU 3	1.11	38,822	396231.72	4566664.93	1289.251	1.50	0.80	Uncorrected	Pro 6H	7/27/2016 0:00	08:17:03am	New	Sensor	20160727CLASS2.SSF
SU 3	1.11	38,820	396242.02	4566660.54	1289.13	1.30	0.70	Uncorrected	Pro 6H	7/27/2016 0:00	08:12:07am	New	Sensor	20160727CLASS2.SSF
SU 3	1.11	38,820	396218.19	4566665.03	1290.146	1.20	0.70	Uncorrected	Pro 6H	7/27/2016 0:00	08:45:39am	New	Sensor	20160727CLASS2.SSF
SU 3	1.11	38,818	396230.19	4566668.69	1289.954	1.10	0.60	Uncorrected	Pro 6H	7/27/2016 0:00	07:48:26am	New	Sensor	20160727CLASS2.SSF
SU 3	1.11	38,817	396238.32	4566669.97	1289.439	1.10	0.60	Uncorrected	Pro 6H	7/27/2016 0:00	07:45:20am	New	Sensor	20160727CLASS2.SSF
SU 3	1.11	38,817	396197.33	4566663.39	1290.141	1.20	0.70	Uncorrected	Pro 6H	7/27/2016 0:00	08:57:50am	New	Sensor	20160727CLASS2.SSF
SU 3	1.11	38,816	396205.41	4566664.2	1290.797	1.20	0.70	Uncorrected	Pro 6H	7/27/2016 0:00	08:43:16am	New	Sensor	20160727CLASS2.SSF
SU 3	1.11	38,814	396226.55	4566668.45	1290.129	1.10	0.60	Uncorrected	Pro 6H	7/27/2016 0:00	07:48:18am	New	Sensor	20160727CLASS2.SSF
SU 3	1.11	38,814	396222.46	4566666.17	1290.11	1.20	0.70	Uncorrected	Pro 6H	7/27/2016 0:00	08:38:48am	New	Sensor	20160727CLASS2.SSF
SU 3	1.11	38,812	396241.25	4566666.47	1289.827	1.10	0.60	Uncorrected	Pro 6H	7/27/2016 0:00	08:03:03am	New	Sensor	20160727CLASS2.SSF
SU 3	1.11	38,810	396214.13	4566666.56	1289.932	1.20	0.70	Uncorrected	Pro 6H	7/27/2016 0:00	08:37:00am	New	Sensor	20160727CLASS2.SSF
SU 3	1.11	38,809	396242.36	4566657.45	1289.12	1.30	0.70	Uncorrected	Pro 6H	7/27/2016 0:00	08:13:12am	New	Sensor	20160727CLASS2.SSF
SU 3	1.11	38,809	396222.66	4566663.84	1289.594	1.50	0.80	Uncorrected	Pro 6H	7/27/2016 0:00	08:19:02am	New	Sensor	20160727CLASS2.SSF
SU 3	1.11	38,807	396216.35	4566665.76	1290.357	1.20	0.70	Uncorrected	Pro 6H	7/27/2016 0:00	08:42:39am	New	Sensor	20160727CLASS2.SSF
SU 3	1.11	38,806	396208.81	4566667.7	1291.19	1.10	0.60	Uncorrected	Pro 6H	7/27/2016 0:00	07:43:06am	New	Sensor	20160727CLASS2.SSF
SU 3	1.11	38,805	396230.94	4566667.8	1290.152	1.10	0.60	Uncorrected	Pro 6H	7/27/2016 0:00	07:54:47am	New	Sensor	20160727CLASS2.SSF
SU 3	1.11	38,803	396243.62	4566669.26	1289.197	1.10	0.60	Uncorrected	Pro 6H	7/27/2016 0:00	07:47:15am	New	Sensor	20160727CLASS2.SSF
SU 3	1.11	38,802	396240.73	4566667.02	1289.628	1.10	0.60	Uncorrected	Pro 6H	7/27/2016 0:00	07:59:41am	New	Sensor	20160727CLASS2.SSF
SU 3	1.1	38,801	396225.54	4566664.91	1289.532	1.50	0.80	Uncorrected	Pro 6H	7/27/2016 0:00	08:17:13am	New	Sensor	20160727CLASS2.SSF
SU 3	1.1	38,801	396227.97	4566664.06	1289.545	1.50	0.80	Uncorrected	Pro 6H	7/27/2016 0:00	08:18:45am	New	Sensor	20160727CLASS2.SSF
SU 3	1.1	38,801	396205.98	4566664.6	1289.872	1.20	0.70	Uncorrected	Pro 6H	7/27/2016 0:00	08:58:04am	New	Sensor	20160727CLASS2.SSF
SU 3	1.1	38,800	396230.89	4566663.15	1289.067	1.50	0.80	Uncorrected	Pro 6H	7/27/2016 0:00	08:20:44am	New	Sensor	20160727CLASS2.SSF
SU 3	1.1	38,798	396224.12	4566667.34	1290.333	1.10	0.60	Uncorrected	Pro 6H	7/27/2016 0:00	07:55:22am	New	Sensor	20160727CLASS2.SSF
SU 3	1.1	38,798	396187.7	4566658.24	1289.014	1.40	0.70	Uncorrected	Pro 6H	7/27/2016 0:00	09:12:14am	New	Sensor	20160727CLASS2.SSF
SU 3	1.1	38,797	396227.73	4566666.34	1290.645	1.10	0.60	Uncorrected	Pro 6H	7/27/2016 0:00	08:02:14am	New	Sensor	20160727CLASS2.SSF
SU 3	1.1	38,797	396234.28	4566665.46	1289.122	1.50	0.80	Uncorrected	Pro 6H	7/27/2016 0:00	08:16:52am	New	Sensor	20160727CLASS2.SSF
SU 3	1.1	38,796	396225.84	4566667.18	1290.348	1.10	0.60	Uncorrected	Pro 6H	7/27/2016 0:00	07:57:07am	New	Sensor	20160727CLASS2.SSF
SU 3	1.1	38,796	396218.41	4566666.89	1289.642	1.20	0.70	Uncorrected	Pro 6H	7/27/2016 0:00	08:36:53am	New	Sensor	20160727CLASS2.SSF
SU 3	1.1	38,795	396204.86	4566661.3	1290.662	1.20	0.70	Uncorrected	Pro 6H	7/27/2016 0:00	08:50:33am	New	Sensor	20160727CLASS2.SSF
SU 3	1.1	38,794	396220.76	4566669.69	1290.33	1.20	0.60	Uncorrected	Pro 6H	7/27/2016 0:00	07:25:22am	New	Sensor	20160727CLASS2.SSF
SU 3	1.1	38,790	396225.45	4566667.4	1290.253	1.10	0.60	Uncorrected	Pro 6H	7/27/2016 0:00	07:55:25am	New	Sensor	20160727CLASS2.SSF
SU 3	1.1	38,790	396225.7	4566662.39	1289.338	1.50	0.80	Uncorrected	Pro 6H	7/27/2016 0:00	08:22:32am	New	Sensor	20160727CLASS2.SSF
SU 3	1.1	38,788	396228.68	4566667.94	1290.174	1.10	0.60	Uncorrected	Pro 6H	7/27/2016 0:00	07:54:52am	New	Sensor	20160727CLASS2.SSF
SU 3	1.1	38,787	396226.51	4566664.62	1289.435	1.50	0.80	Uncorrected	Pro 6H	7/27/2016 0:00	08:18:01am	New	Sensor	20160727CLASS2.SSF
SU 3	1.1	38,787	396222.27	4566665.02	1289.919	1.20	0.70	Uncorrected	Pro 6H	7/27/2016 0:00	08:45:45am	New	Sensor	20160727CLASS2.SSF
SU 3	1.1	38,786	396244.3	4566669.36	1289.106	1.10	0.60	Uncorrected	Pro 6H	7/27/2016 0:00	07:47:12am	New	Sensor	20160727CLASS2.SSF

SU	Z-Score	CPM	Easting	Northing	MSL	PDOP	HDOP	CorrType	RcvrType	GPS_Date	GPS_Time	Update	FeatName	Datafile
SU 3	1.1	38,786	396225.33	4566667.77	1290.177	1.10	0.60	Uncorrected	Pro 6H	7/27/2016 0:00	07:50:04am	New	Sensor	20160727CLASS2.SSF
SU 3	1.1	38,785	396228.4	4566669.48	1290.235	1.10	0.60	Uncorrected	Pro 6H	7/27/2016 0:00	07:45:49am	New	Sensor	20160727CLASS2.SSF
SU 3	1.1	38,785	396221.37	4566664.51	1289.775	1.50	0.80	Uncorrected	Pro 6H	7/27/2016 0:00	08:18:56am	New	Sensor	20160727CLASS2.SSF
SU 3	1.1	38,782	396209.57	4566667.98	1291.13	1.10	0.60	Uncorrected	Pro 6H	7/27/2016 0:00	07:43:12am	New	Sensor	20160727CLASS2.SSF
SU 3	1.1	38,782	396243.52	4566652.91	1288.873	1.50	0.80	Uncorrected	Pro 6H	7/27/2016 0:00	08:15:27am	New	Sensor	20160727CLASS2.SSF
SU 3	1.1	38,781	396227.81	4566667.81	1290.077	1.10	0.60	Uncorrected	Pro 6H	7/27/2016 0:00	07:50:09am	New	Sensor	20160727CLASS2.SSF
SU 3	1.09	38,780	396227.5	4566669.92	1290.448	1.20	0.60	Uncorrected	Pro 6H	7/27/2016 0:00	07:35:09am	New	Sensor	20160727CLASS2.SSF
SU 3	1.09	38,779	396208.77	4566663.51	1290.495	1.20	0.70	Uncorrected	Pro 6H	7/27/2016 0:00	08:48:11am	New	Sensor	20160727CLASS2.SSF
SU 3	1.09	38,779	396205.21	4566663.48	1289.111	1.20	0.70	Uncorrected	Pro 6H	7/27/2016 0:00	09:00:25am	New	Sensor	20160727CLASS2.SSF
SU 3	1.09	38,778	396208.11	4566667.48	1291.233	1.10	0.60	Uncorrected	Pro 6H	7/27/2016 0:00	07:43:04am	New	Sensor	20160727CLASS2.SSF
SU 3	1.09	38,776	396221.24	4566669.2	1290.578	1.20	0.60	Uncorrected	Pro 6H	7/27/2016 0:00	07:37:48am	New	Sensor	20160727CLASS2.SSF
SU 3	1.09	38,775	396209.34	4566665.05	1290.788	1.20	0.70	Uncorrected	Pro 6H	7/27/2016 0:00	08:41:13am	New	Sensor	20160727CLASS2.SSF
SU 3	1.09	38,773	396243.87	4566670.61	1289.119	1.20	0.60	Uncorrected	Pro 6H	7/27/2016 0:00	07:27:05am	New	Sensor	20160727CLASS2.SSF
SU 3	1.09	38,771	396185.7	4566664.25	1291.822	1.20	0.60	Uncorrected	Pro 6H	7/27/2016 0:00	07:32:17am	New	Sensor	20160727CLASS2.SSF
SU 3	1.09	38,771	396230.99	4566668.81	1289.908	1.10	0.60	Uncorrected	Pro 6H	7/27/2016 0:00	07:48:33am	New	Sensor	20160727CLASS2.SSF
SU 3	1.09	38,769	396242.81	4566658.47	1289.071	1.30	0.70	Uncorrected	Pro 6H	7/27/2016 0:00	08:12:49am	New	Sensor	20160727CLASS2.SSF
SU 3	1.09	38,769	396242.06	4566655.52	1289.064	1.30	0.70	Uncorrected	Pro 6H	7/27/2016 0:00	08:14:02am	New	Sensor	20160727CLASS2.SSF
SU 3	1.09	38,769	396205.91	4566667.03	1290.25	1.50	0.80	Uncorrected	Pro 6H	7/27/2016 0:00	08:28:03am	New	Sensor	20160727CLASS2.SSF
SU 3	1.09	38,768	396213.31	4566666.16	1290.671	1.20	0.70	Uncorrected	Pro 6H	7/27/2016 0:00	08:39:04am	New	Sensor	20160727CLASS2.SSF
SU 3	1.09	38,766	396228.39	4566665.35	1290.063	1.10	0.60	Uncorrected	Pro 6H	7/27/2016 0:00	08:05:39am	New	Sensor	20160727CLASS2.SSF
SU 3	1.09	38,764	396231	4566665.72	1290.096	1.10	0.60	Uncorrected	Pro 6H	7/27/2016 0:00	08:05:03am	New	Sensor	20160727CLASS2.SSF
SU 3	1.09	38,763	396242.7	4566665.15	1289.256	1.30	0.70	Uncorrected	Pro 6H	7/27/2016 0:00	08:07:53am	New	Sensor	20160727CLASS2.SSF
SU 3	1.09	38,763	396233.91	4566665.63	1289.166	1.50	0.80	Uncorrected	Pro 6H	7/27/2016 0:00	08:16:10am	New	Sensor	20160727CLASS2.SSF
SU 3	1.09	38,760	396243.82	4566650.11	1288.953	1.30	0.70	Uncorrected	Pro 6H	7/27/2016 0:00	08:14:35am	New	Sensor	20160727CLASS2.SSF
SU 3	1.09	38,759	396209.4	4566665.26	1290.685	1.20	0.70	Uncorrected	Pro 6H	7/27/2016 0:00	08:39:29am	New	Sensor	20160727CLASS2.SSF
SU 3	1.08	38,755	396210.53	4566666.63	1290.121	1.20	0.70	Uncorrected	Pro 6H	7/27/2016 0:00	08:36:00am	New	Sensor	20160727CLASS2.SSF
SU 3	1.08	38,752	396235.94	4566667.19	1289.899	1.10	0.60	Uncorrected	Pro 6H	7/27/2016 0:00	07:59:17am	New	Sensor	20160727CLASS2.SSF
SU 3	1.08	38,752	396231.24	4566660.23	1288.864	1.50	0.80	Uncorrected	Pro 6H	7/27/2016 0:00	08:25:56am	New	Sensor	20160727CLASS2.SSF
SU 3	1.08	38,751	396227.66	4566667.34	1290.388	1.10	0.60	Uncorrected	Pro 6H	7/27/2016 0:00	07:58:34am	New	Sensor	20160727CLASS2.SSF
SU 3	1.08	38,750	396237.61	4566667.15	1289.765	1.10	0.60	Uncorrected	Pro 6H	7/27/2016 0:00	07:59:20am	New	Sensor	20160727CLASS2.SSF
SU 3	1.08	38,749	396241.69	4566669.08	1289.18	1.10	0.60	Uncorrected	Pro 6H	7/27/2016 0:00	07:48:55am	New	Sensor	20160727CLASS2.SSF
SU 3	1.08	38,748	396233.21	4566666.76	1290.411	1.10	0.60	Uncorrected	Pro 6H	7/27/2016 0:00	08:01:34am	New	Sensor	20160727CLASS2.SSF
SU 3	1.08	38,748	396238.03	4566665.15	1288.924	1.50	0.80	Uncorrected	Pro 6H	7/27/2016 0:00	08:16:04am	New	Sensor	20160727CLASS2.SSF
SU 3	1.08	38,746	396211.25	4566665.43	1290.749	1.20	0.70	Uncorrected	Pro 6H	7/27/2016 0:00	08:41:10am	New	Sensor	20160727CLASS2.SSF
SU 3	1.08	38,743	396235.55	4566666.72	1290.242	1.10	0.60	Uncorrected	Pro 6H	7/27/2016 0:00	08:03:15am	New	Sensor	20160727CLASS2.SSF
SU 3	1.08	38,741	396240.62	4566664.42	1289.267	1.30	0.70	Uncorrected	Pro 6H	7/27/2016 0:00	08:08:33am	New	Sensor	20160727CLASS2.SSF
SU 3	1.08	38,738	396202.28	4566661.45	1288.464	1.40	0.70	Uncorrected	Pro 6H	7/27/2016 0:00	09:07:50am	New	Sensor	20160727CLASS2.SSF
SU 3	1.08	38,737	396239.77	4566666.42	1289.882	1.10	0.60	Uncorrected	Pro 6H	7/27/2016 0:00	08:04:23am	New	Sensor	20160727CLASS2.SSF
SU 3	1.07	38,733	396208.57	4566667.42	1290.201	1.50	0.80	Uncorrected	Pro 6H	7/27/2016 0:00	08:28:08am	New	Sensor	20160727CLASS2.SSF
SU 3	1.07	38,733	396208.36	4566663.51	1290.37	1.20	0.70	Uncorrected	Pro 6H	7/27/2016 0:00	08:47:21am	New	Sensor	20160727CLASS2.SSF
SU 3	1.07	38,730	396225.62	4566663.64	1289.514	1.50	0.80	Uncorrected	Pro 6H	7/27/2016 0:00	08:20:21am	New	Sensor	20160727CLASS2.SSF
SU 3	1.07	38,727	396241	4566666.21	1289.808	1.10	0.60	Uncorrected	Pro 6H	7/27/2016 0:00	08:04:42am	New	Sensor	20160727CLASS2.SSF
SU 3	1.07	38,724	396235.22	4566667.51	1290.038	1.10	0.60	Uncorrected	Pro 6H	7/27/2016 0:00	07:58:16am	New	Sensor	20160727CLASS2.SSF
SU 3	1.07	38,724	396238.2	4566666.62	1290.004	1.10	0.60	Uncorrected	Pro 6H	7/27/2016 0:00	08:02:38am	New	Sensor	20160727CLASS2.SSF
SU 3	1.07	38,722	396241.31	4566666.6	1289.824	1.10	0.60	Uncorrected	Pro 6H	7/27/2016 0:00	08:02:44am	New	Sensor	20160727CLASS2.SSF
SU 3	1.07	38,722	396239.95	4566663.12	1289.189	1.30	0.70	Uncorrected	Pro 6H	7/27/2016 0:00	08:10:56am	New	Sensor	20160727CLASS2.SSF
SU 3	1.07	38,722	396207.03	4566664.12	1290.812	1.20	0.70	Uncorrected	Pro 6H	7/27/2016 0:00	08:41:25am	New	Sensor	20160727CLASS2.SSF
SU 3	1.07	38,721	396227.84	4566667.86	1290.043	1.10	0.60	Uncorrected	Pro 6H	7/27/2016 0:00	07:51:48am	New	Sensor	20160727CLASS2.SSF
SU 3	1.07	38,721	396225.34	4566662.9	1289.395	1.50	0.80	Uncorrected	Pro 6H	7/27/2016 0:00	08:21:17am	New	Sensor	20160727CLASS2.SSF
SU 3	1.07	38,721	396207.37	4566666.75	1290.295	1.50	0.80	Uncorrected	Pro 6H	7/27/2016 0:00	08:32:47am	New	Sensor	20160727CLASS2.SSF
SU 3	1.07	38,721	396191.37	4566664.16	1290.597	1.20	0.70	Uncorrected	Pro 6H	7/27/2016 0:00	08:53:56am	New	Sensor	20160727CLASS2.SSF
SU 3	1.07	38,720	396238.82	4566668.16	1289.346	1.10	0.60	Uncorrected	Pro 6H	7/27/2016 0:00	07:52:09am	New	Sensor	20160727CLASS2.SSF

SU	Z-Score	CPM	Easting	Northing	MSL	PDOP	HDOP	CorrType	RcvrType	GPS_Date	GPS_Time	Update	FeatName	Datafile
SU 3	1.07	38,716	396227.41	4566668.86	1290.146	1.10	0.60	Uncorrected	Pro 6H	7/27/2016 0:00	07:46:28am	New	Sensor	20160727CLASS2.SSF
SU 3	1.07	38,716	396187.18	4566660.42	1289.691	1.20	0.70	Uncorrected	Pro 6H	7/27/2016 0:00	09:01:04am	New	Sensor	20160727CLASS2.SSF
SU 3	1.07	38,715	396234.96	4566667.8	1289.719	1.10	0.60	Uncorrected	Pro 6H	7/27/2016 0:00	07:53:56am	New	Sensor	20160727CLASS2.SSF
SU 3	1.07	38,715	396241.01	4566668.33	1289.385	1.10	0.60	Uncorrected	Pro 6H	7/27/2016 0:00	07:54:10am	New	Sensor	20160727CLASS2.SSF
SU 3	1.07	38,715	396218.62	4566667.04	1289.664	1.20	0.70	Uncorrected	Pro 6H	7/27/2016 0:00	08:35:32am	New	Sensor	20160727CLASS2.SSF
SU 3	1.07	38,715	396205.18	4566665.11	1289.995	1.20	0.70	Uncorrected	Pro 6H	7/27/2016 0:00	08:55:44am	New	Sensor	20160727CLASS2.SSF
SU 3	1.06	38,714	396243.38	4566655.74	1289.098	1.30	0.70	Uncorrected	Pro 6H	7/27/2016 0:00	08:13:46am	New	Sensor	20160727CLASS2.SSF
SU 3	1.06	38,712	396228.74	4566661.03	1289.084	1.50	0.80	Uncorrected	Pro 6H	7/27/2016 0:00	08:25:17am	New	Sensor	20160727CLASS2.SSF
SU 3	1.06	38,712	396230.95	4566660.16	1288.89	1.50	0.80	Uncorrected	Pro 6H	7/27/2016 0:00	08:26:03am	New	Sensor	20160727CLASS2.SSF
SU 3	1.06	38,711	396214.38	4566668.54	1291.043	1.20	0.60	Uncorrected	Pro 6H	7/27/2016 0:00	07:38:06am	New	Sensor	20160727CLASS2.SSF
SU 3	1.06	38,705	396241.96	4566658.81	1289.093	1.30	0.70	Uncorrected	Pro 6H	7/27/2016 0:00	08:12:39am	New	Sensor	20160727CLASS2.SSF
SU 3	1.06	38,704	396242.16	4566668.37	1289.338	1.10	0.60	Uncorrected	Pro 6H	7/27/2016 0:00	07:54:12am	New	Sensor	20160727CLASS2.SSF
SU 3	1.06	38,703	396239.18	4566668.15	1289.386	1.10	0.60	Uncorrected	Pro 6H	7/27/2016 0:00	07:54:06am	New	Sensor	20160727CLASS2.SSF
SU 3	1.06	38,702	396212.33	4566663.53	1290.456	1.20	0.70	Uncorrected	Pro 6H	7/27/2016 0:00	08:49:35am	New	Sensor	20160727CLASS2.SSF
SU 3	1.06	38,702	396207.84	4566662.68	1290.537	1.20	0.70	Uncorrected	Pro 6H	7/27/2016 0:00	08:49:53am	New	Sensor	20160727CLASS2.SSF
SU 3	1.06	38,701	396204.29	4566663.13	1290.537	1.20	0.70	Uncorrected	Pro 6H	7/27/2016 0:00	08:46:17am	New	Sensor	20160727CLASS2.SSF
SU 3	1.06	38,698	396241.88	4566670.24	1289.488	1.20	0.60	Uncorrected	Pro 6H	7/27/2016 0:00	07:36:36am	New	Sensor	20160727CLASS2.SSF
SU 3	1.06	38,696	396230.54	4566666.81	1290.479	1.10	0.60	Uncorrected	Pro 6H	7/27/2016 0:00	08:00:43am	New	Sensor	20160727CLASS2.SSF
SU 3	1.06	38,696	396241.6	4566665.33	1289.24	1.30	0.70	Uncorrected	Pro 6H	7/27/2016 0:00	08:07:43am	New	Sensor	20160727CLASS2.SSF
SU 3	1.06	38,696	396231.84	4566662.39	1288.91	1.50	0.80	Uncorrected	Pro 6H	7/27/2016 0:00	08:22:07am	New	Sensor	20160727CLASS2.SSF
SU 3	1.06	38,695	396243.97	4566668.81	1289.136	1.10	0.60	Uncorrected	Pro 6H	7/27/2016 0:00	07:50:43am	New	Sensor	20160727CLASS2.SSF
SU 3	1.05	38,693	396222.67	4566663.6	1289.552	1.50	0.80	Uncorrected	Pro 6H	7/27/2016 0:00	08:21:08am	New	Sensor	20160727CLASS2.SSF
SU 3	1.05	38,692	396241.61	4566661.69	1289.11	1.30	0.70	Uncorrected	Pro 6H	7/27/2016 0:00	08:11:42am	New	Sensor	20160727CLASS2.SSF
SU 3	1.05	38,692	396226.28	4566664.32	1289.502	1.50	0.80	Uncorrected	Pro 6H	7/27/2016 0:00	08:17:37am	New	Sensor	20160727CLASS2.SSF
SU 3	1.05	38,692	396231.87	4566661.33	1288.955	1.50	0.80	Uncorrected	Pro 6H	7/27/2016 0:00	08:24:21am	New	Sensor	20160727CLASS2.SSF
SU 3	1.05	38,692	396221.59	4566667.99	1289.67	1.50	0.80	Uncorrected	Pro 6H	7/27/2016 0:00	08:32:17am	New	Sensor	20160727CLASS2.SSF
SU 3	1.05	38,691	396227.1	4566662.92	1289.34	1.50	0.80	Uncorrected	Pro 6H	7/27/2016 0:00	08:21:42am	New	Sensor	20160727CLASS2.SSF
SU 3	1.05	38,690	396205.86	4566662.64	1290.572	1.20	0.70	Uncorrected	Pro 6H	7/27/2016 0:00	08:48:20am	New	Sensor	20160727CLASS2.SSF
SU 3	1.05	38,689	396235.6	4566666.17	1289.944	1.10	0.60	Uncorrected	Pro 6H	7/27/2016 0:00	08:04:54am	New	Sensor	20160727CLASS2.SSF
SU 3	1.05	38,688	396233.86	4566668.91	1289.696	1.10	0.60	Uncorrected	Pro 6H	7/27/2016 0:00	07:48:39am	New	Sensor	20160727CLASS2.SSF
SU 3	1.05	38,687	396210.14	4566666.93	1290.247	1.20	0.70	Uncorrected	Pro 6H	7/27/2016 0:00	08:34:56am	New	Sensor	20160727CLASS2.SSF
SU 3	1.05	38,687	396220.67	4566665.65	1290.166	1.20	0.70	Uncorrected	Pro 6H	7/27/2016 0:00	08:42:45am	New	Sensor	20160727CLASS2.SSF
SU 3	1.05	38,684	396225.9	4566662.62	1289.319	1.50	0.80	Uncorrected	Pro 6H	7/27/2016 0:00	08:21:57am	New	Sensor	20160727CLASS2.SSF
SU 3	1.05	38,683	396241.36	4566662.8	1289.017	1.30	0.70	Uncorrected	Pro 6H	7/27/2016 0:00	08:11:02am	New	Sensor	20160727CLASS2.SSF
SU 3	1.05	38,683	396223.49	4566663.38	1289.472	1.50	0.80	Uncorrected	Pro 6H	7/27/2016 0:00	08:20:32am	New	Sensor	20160727CLASS2.SSF
SU 3	1.05	38,683	396193.04	4566656.29	1289.069	1.40	0.70	Uncorrected	Pro 6H	7/27/2016 0:00	09:16:43am	New	Sensor	20160727CLASS2.SSF
SU 3	1.05	38,682	396243.75	4566670.63	1289.423	1.20	0.60	Uncorrected	Pro 6H	7/27/2016 0:00	07:28:18am	New	Sensor	20160727CLASS2.SSF
SU 3	1.05	38,682	396222.95	4566663.88	1289.588	1.50	0.80	Uncorrected	Pro 6H	7/27/2016 0:00	08:20:25am	New	Sensor	20160727CLASS2.SSF
SU 3	1.05	38,681	396244.14	4566669.74	1289.085	1.10	0.60	Uncorrected	Pro 6H	7/27/2016 0:00	07:47:09am	New	Sensor	20160727CLASS2.SSF
SU 3	1.05	38,681	396223.74	4566665.78	1290.392	1.10	0.60	Uncorrected	Pro 6H	7/27/2016 0:00	08:05:16am	New	Sensor	20160727CLASS2.SSF
SU 3	1.05	38,680	396223.31	4566667.19	1290.322	1.10	0.60	Uncorrected	Pro 6H	7/27/2016 0:00	07:53:33am	New	Sensor	20160727CLASS2.SSF
SU 3	1.05	38,680	396222.41	4566663.88	1289.629	1.50	0.80	Uncorrected	Pro 6H	7/27/2016 0:00	08:20:26am	New	Sensor	20160727CLASS2.SSF
SU 3	1.05	38,680	396207.38	4566662.06	1290.507	1.20	0.70	Uncorrected	Pro 6H	7/27/2016 0:00	08:50:29am	New	Sensor	20160727CLASS2.SSF
SU 3	1.05	38,679	396228.38	4566664.83	1289.49	1.50	0.80	Uncorrected	Pro 6H	7/27/2016 0:00	08:16:43am	New	Sensor	20160727CLASS2.SSF
SU 3	1.05	38,677	396211.12	4566664.44	1290.467	1.20	0.70	Uncorrected	Pro 6H	7/27/2016 0:00	08:44:31am	New	Sensor	20160727CLASS2.SSF
SU 3	1.05	38,672	396219.82	4566664.5	1289.83	1.50	0.80	Uncorrected	Pro 6H	7/27/2016 0:00	08:17:26am	New	Sensor	20160727CLASS2.SSF
SU 3	1.04	38,669	396243.62	4566663.37	1288.93	1.30	0.70	Uncorrected	Pro 6H	7/27/2016 0:00	08:10:26am	New	Sensor	20160727CLASS2.SSF
SU 3	1.04	38,668	396227.5	4566667.34	1290.245	1.10	0.60	Uncorrected	Pro 6H	7/27/2016 0:00	07:55:30am	New	Sensor	20160727CLASS2.SSF
SU 3	1.04	38,664	396209.08	4566663.48	1290.518	1.20	0.70	Uncorrected	Pro 6H	7/27/2016 0:00	08:49:10am	New	Sensor	20160727CLASS2.SSF
SU 3	1.04	38,661	396226.4	4566661.93	1289.207	1.50	0.80	Uncorrected	Pro 6H	7/27/2016 0:00	08:23:08am	New	Sensor	20160727CLASS2.SSF
SU 3	1.04	38,659	396243.8	4566655.11	1289.075	1.30	0.70	Uncorrected	Pro 6H	7/27/2016 0:00	08:14:09am	New	Sensor	20160727CLASS2.SSF
SU 3	1.04	38,655	396231.8	4566662.92	1289.049	1.50	0.80	Uncorrected	Pro 6H	7/27/2016 0:00	08:20:52am	New	Sensor	20160727CLASS2.SSF

SU	Z-Score	CPM	Easting	Northing	MSL	PDOP	HDOP	CorrType	RcvrType	GPS_Date	GPS_Time	Update	FeatName	Datafile
SU 3	1.04	38,655	396228.86	4566660.8	1289.072	1.50	0.80	Uncorrected	Pro 6H	7/27/2016 0:00	08:24:39am	New	Sensor	20160727CLASS2.SSF
SU 3	1.04	38,655	396198.5	4566661.48	1288.623	1.40	0.70	Uncorrected	Pro 6H	7/27/2016 0:00	09:04:34am	New	Sensor	20160727CLASS2.SSF
SU 3	1.04	38,654	396226.94	4566663.62	1289.416	1.50	0.80	Uncorrected	Pro 6H	7/27/2016 0:00	08:20:19am	New	Sensor	20160727CLASS2.SSF
SU 3	1.04	38,654	396208.71	4566664.37	1290.722	1.20	0.70	Uncorrected	Pro 6H	7/27/2016 0:00	08:41:28am	New	Sensor	20160727CLASS2.SSF
SU 3	1.04	38,651	396242.08	4566670.25	1289.557	1.20	0.60	Uncorrected	Pro 6H	7/27/2016 0:00	07:36:16am	New	Sensor	20160727CLASS2.SSF
SU 3	1.04	38,651	396224.08	4566663.3	1289.395	1.50	0.80	Uncorrected	Pro 6H	7/27/2016 0:00	08:20:33am	New	Sensor	20160727CLASS2.SSF
SU 3	1.03	38,648	396244.3	4566666.31	1289.574	1.10	0.60	Uncorrected	Pro 6H	7/27/2016 0:00	08:04:33am	New	Sensor	20160727CLASS2.SSF
SU 3	1.03	38,644	396227.13	4566668.98	1290.246	1.10	0.60	Uncorrected	Pro 6H	7/27/2016 0:00	07:44:05am	New	Sensor	20160727CLASS2.SSF
SU 3	1.03	38,644	396221.78	4566664.69	1289.815	1.50	0.80	Uncorrected	Pro 6H	7/27/2016 0:00	08:16:33am	New	Sensor	20160727CLASS2.SSF
SU 3	1.03	38,643	396202.93	4566660.88	1288.573	1.40	0.70	Uncorrected	Pro 6H	7/27/2016 0:00	09:13:07am	New	Sensor	20160727CLASS2.SSF
SU 3	1.03	38,641	396222.84	4566667.84	1290.365	1.10	0.60	Uncorrected	Pro 6H	7/27/2016 0:00	07:53:21am	New	Sensor	20160727CLASS2.SSF
SU 3	1.03	38,637	396223.85	4566669.3	1290.519	1.20	0.60	Uncorrected	Pro 6H	7/27/2016 0:00	07:37:41am	New	Sensor	20160727CLASS2.SSF
SU 3	1.03	38,637	396242.13	4566669.16	1289.15	1.10	0.60	Uncorrected	Pro 6H	7/27/2016 0:00	07:48:56am	New	Sensor	20160727CLASS2.SSF
SU 3	1.03	38,636	396208.92	4566665.06	1290.691	1.20	0.70	Uncorrected	Pro 6H	7/27/2016 0:00	08:39:28am	New	Sensor	20160727CLASS2.SSF
SU 3	1.03	38,633	396228.32	4566665.59	1290.183	1.10	0.60	Uncorrected	Pro 6H	7/27/2016 0:00	08:06:42am	New	Sensor	20160727CLASS2.SSF
SU 3	1.03	38,632	396232.62	4566667.79	1289.686	1.10	0.60	Uncorrected	Pro 6H	7/27/2016 0:00	07:50:22am	New	Sensor	20160727CLASS2.SSF
SU 3	1.03	38,629	396226.25	4566661.5	1289.323	1.50	0.80	Uncorrected	Pro 6H	7/27/2016 0:00	08:24:01am	New	Sensor	20160727CLASS2.SSF
SU 3	1.03	38,629	396195.96	4566658.8	1288.744	1.40	0.70	Uncorrected	Pro 6H	7/27/2016 0:00	09:13:53am	New	Sensor	20160727CLASS2.SSF
SU 3	1.02	38,628	396236.59	4566668.14	1289.69	1.10	0.60	Uncorrected	Pro 6H	7/27/2016 0:00	07:54:35am	New	Sensor	20160727CLASS2.SSF
SU 3	1.02	38,627	396230.19	4566661.44	1289.034	1.50	0.80	Uncorrected	Pro 6H	7/27/2016 0:00	08:24:15am	New	Sensor	20160727CLASS2.SSF
SU 3	1.02	38,626	396229.41	4566669.82	1290.282	1.20	0.60	Uncorrected	Pro 6H	7/27/2016 0:00	07:37:26am	New	Sensor	20160727CLASS2.SSF
SU 3	1.02	38,626	396242.9	4566662.55	1288.963	1.30	0.70	Uncorrected	Pro 6H	7/27/2016 0:00	08:11:10am	New	Sensor	20160727CLASS2.SSF
SU 3	1.02	38,625	396220.91	4566666.69	1290.173	1.20	0.70	Uncorrected	Pro 6H	7/27/2016 0:00	08:38:44am	New	Sensor	20160727CLASS2.SSF
SU 3	1.02	38,620	396225.31	4566664.83	1289.577	1.50	0.80	Uncorrected	Pro 6H	7/27/2016 0:00	08:17:14am	New	Sensor	20160727CLASS2.SSF
SU 3	1.02	38,617	396226.2	4566662.34	1289.294	1.50	0.80	Uncorrected	Pro 6H	7/27/2016 0:00	08:22:33am	New	Sensor	20160727CLASS2.SSF
SU 3	1.02	38,616	396221.6	4566668.14	1289.808	1.50	0.80	Uncorrected	Pro 6H	7/27/2016 0:00	08:30:53am	New	Sensor	20160727CLASS2.SSF
SU 3	1.02	38,613	396232.88	4566663.14	1288.958	1.50	0.80	Uncorrected	Pro 6H	7/27/2016 0:00	08:20:48am	New	Sensor	20160727CLASS2.SSF
SU 3	1.02	38,612	396221.26	4566667.53	1289.728	1.50	0.80	Uncorrected	Pro 6H	7/27/2016 0:00	08:33:29am	New	Sensor	20160727CLASS2.SSF
SU 3	1.02	38,611	396229.45	4566662.28	1289.066	1.50	0.80	Uncorrected	Pro 6H	7/27/2016 0:00	08:22:39am	New	Sensor	20160727CLASS2.SSF
SU 3	1.02	38,610	396207.59	4566665.08	1290.273	1.20	0.70	Uncorrected	Pro 6H	7/27/2016 0:00	08:38:23am	New	Sensor	20160727CLASS2.SSF
SU 3	1.02	38,609	396221.52	4566669.38	1290.704	1.20	0.60	Uncorrected	Pro 6H	7/27/2016 0:00	07:34:52am	New	Sensor	20160727CLASS2.SSF
SU 3	1.02	38,608	396242.26	4566656.99	1289.126	1.30	0.70	Uncorrected	Pro 6H	7/27/2016 0:00	08:13:24am	New	Sensor	20160727CLASS2.SSF
SU 3	1.02	38,608	396204.57	4566662.47	1290.629	1.20	0.70	Uncorrected	Pro 6H	7/27/2016 0:00	08:48:18am	New	Sensor	20160727CLASS2.SSF
SU 3	1.02	38,607	396243.76	4566670.62	1289.411	1.20	0.60	Uncorrected	Pro 6H	7/27/2016 0:00	07:28:12am	New	Sensor	20160727CLASS2.SSF
SU 3	1.02	38,607	396244.04	4566667.82	1289.313	1.10	0.60	Uncorrected	Pro 6H	7/27/2016 0:00	07:56:06am	New	Sensor	20160727CLASS2.SSF
SU 3	1.02	38,607	396225.9	4566666.82	1290.376	1.10	0.60	Uncorrected	Pro 6H	7/27/2016 0:00	07:58:58am	New	Sensor	20160727CLASS2.SSF
SU 3	1.01	38,604	396242.29	4566663.56	1289.039	1.30	0.70	Uncorrected	Pro 6H	7/27/2016 0:00	08:10:11am	New	Sensor	20160727CLASS2.SSF
SU 3	1.01	38,602	396229.95	4566662.25	1289.044	1.50	0.80	Uncorrected	Pro 6H	7/27/2016 0:00	08:22:40am	New	Sensor	20160727CLASS2.SSF
SU 3	1.01	38,602	396204.26	4566664.09	1290.923	1.20	0.70	Uncorrected	Pro 6H	7/27/2016 0:00	08:40:22am	New	Sensor	20160727CLASS2.SSF
SU 3	1.01	38,600	396243.87	4566670.68	1289.401	1.20	0.60	Uncorrected	Pro 6H	7/27/2016 0:00	07:27:42am	New	Sensor	20160727CLASS2.SSF
SU 3	1.01	38,600	396235.9	4566669.71	1289.827	1.20	0.60	Uncorrected	Pro 6H	7/27/2016 0:00	07:36:59am	New	Sensor	20160727CLASS2.SSF
SU 3	1.01	38,600	396208.83	4566666.99	1290.42	1.50	0.80	Uncorrected	Pro 6H	7/27/2016 0:00	08:30:28am	New	Sensor	20160727CLASS2.SSF
SU 3	1.01	38,599	396239.1	4566667.56	1289.506	1.10	0.60	Uncorrected	Pro 6H	7/27/2016 0:00	07:55:54am	New	Sensor	20160727CLASS2.SSF
SU 3	1.01	38,598	396243.9	4566664.01	1289.015	1.30	0.70	Uncorrected	Pro 6H	7/27/2016 0:00	08:09:47am	New	Sensor	20160727CLASS2.SSF
SU 3	1.01	38,595	396205.59	4566662.47	1288.514	1.40	0.70	Uncorrected	Pro 6H	7/27/2016 0:00	09:05:48am	New	Sensor	20160727CLASS2.SSF
SU 3	1.01	38,594	396221.06	4566666.85	1289.557	1.20	0.70	Uncorrected	Pro 6H	7/27/2016 0:00	08:36:49am	New	Sensor	20160727CLASS2.SSF
SU 3	1.01	38,591	396227.21	4566667.71	1290.325	1.10	0.60	Uncorrected	Pro 6H	7/27/2016 0:00	07:56:42am	New	Sensor	20160727CLASS2.SSF
SU 3	1.01	38,591	396226.27	4566666.32	1290.727	1.10	0.60	Uncorrected	Pro 6H	7/27/2016 0:00	08:02:09am	New	Sensor	20160727CLASS2.SSF
SU 3	1.01	38,591	396232.45	4566660.36	1288.744	1.50	0.80	Uncorrected	Pro 6H	7/27/2016 0:00	08:26:17am	New	Sensor	20160727CLASS2.SSF
SU 3	1.01	38,590	396240.25	4566666.97	1289.67	1.10	0.60	Uncorrected	Pro 6H	7/27/2016 0:00	07:59:42am	New	Sensor	20160727CLASS2.SSF
SU 3	1.01	38,588	396198.28	4566658	1288.692	1.40	0.70	Uncorrected	Pro 6H	7/27/2016 0:00	09:11:59am	New	Sensor	20160727CLASS2.SSF
SU 3	1.01	38,587	396226.27	4566661.5	1289.302	1.50	0.80	Uncorrected	Pro 6H	7/27/2016 0:00	08:24:09am	New	Sensor	20160727CLASS2.SSF

SU	Z-Score	CPM	Easting	Northing	MSL	PDOP	HDOP	CorrType	RcvrType	GPS_Date	GPS_Time	Update	FeatName	Datafile
SU 3	1.01	38,587	396196.67	4566656.63	1288.864	1.40	0.70	Uncorrected	Pro 6H	7/27/2016 0:00	09:16:48am	New	Sensor	20160727CLASS2.SSF
SU 3	1.01	38,586	396216.23	4566668.68	1290.93	1.20	0.60	Uncorrected	Pro 6H	7/27/2016 0:00	07:38:02am	New	Sensor	20160727CLASS2.SSF
SU 3	1.01	38,586	396242.63	4566665.69	1289.274	1.10	0.60	Uncorrected	Pro 6H	7/27/2016 0:00	08:06:06am	New	Sensor	20160727CLASS2.SSF
SU 3	1.01	38,586	396230.05	4566664.6	1289.235	1.50	0.80	Uncorrected	Pro 6H	7/27/2016 0:00	08:17:43am	New	Sensor	20160727CLASS2.SSF
SU 3	1	38,583	396221.15	4566665.71	1290.533	1.10	0.60	Uncorrected	Pro 6H	7/27/2016 0:00	08:05:21am	New	Sensor	20160727CLASS2.SSF
SU 3	1	38,583	396209.28	4566664.53	1290.694	1.20	0.70	Uncorrected	Pro 6H	7/27/2016 0:00	08:41:29am	New	Sensor	20160727CLASS2.SSF
SU 3	1	38,583	396205.01	4566662.39	1288.543	1.40	0.70	Uncorrected	Pro 6H	7/27/2016 0:00	09:05:47am	New	Sensor	20160727CLASS2.SSF
SU 3	1	38,582	396240.78	4566670.26	1289.379	1.10	0.60	Uncorrected	Pro 6H	7/27/2016 0:00	07:45:13am	New	Sensor	20160727CLASS2.SSF
SU 3	1	38,582	396239.88	4566666.52	1289.959	1.10	0.60	Uncorrected	Pro 6H	7/27/2016 0:00	08:03:06am	New	Sensor	20160727CLASS2.SSF
SU 3	1	38,580	396228.8	4566664.16	1289.399	1.50	0.80	Uncorrected	Pro 6H	7/27/2016 0:00	08:18:43am	New	Sensor	20160727CLASS2.SSF
SU 3	1	38,579	396237.56	4566665.91	1289.595	1.10	0.60	Uncorrected	Pro 6H	7/27/2016 0:00	08:06:24am	New	Sensor	20160727CLASS2.SSF
SU 3	1	38,579	396209.96	4566665.18	1290.783	1.20	0.70	Uncorrected	Pro 6H	7/27/2016 0:00	08:41:12am	New	Sensor	20160727CLASS2.SSF
SU 3	1	38,578	396209.37	4566667.04	1290.284	1.50	0.80	Uncorrected	Pro 6H	7/27/2016 0:00	08:32:43am	New	Sensor	20160727CLASS2.SSF
SU 3	1	38,577	396221.33	4566666.95	1289.582	1.20	0.70	Uncorrected	Pro 6H	7/27/2016 0:00	08:35:36am	New	Sensor	20160727CLASS2.SSF
SU 3	1	38,575	396205.55	4566665.96	1290.034	1.20	0.70	Uncorrected	Pro 6H	7/27/2016 0:00	08:54:39am	New	Sensor	20160727CLASS2.SSF
SU 3	1	38,572	396240.28	4566665.85	1289.337	1.10	0.60	Uncorrected	Pro 6H	7/27/2016 0:00	08:06:01am	New	Sensor	20160727CLASS2.SSF
SU 3	1	38,571	396241.77	4566664.6	1289.22	1.30	0.70	Uncorrected	Pro 6H	7/27/2016 0:00	08:08:35am	New	Sensor	20160727CLASS2.SSF
SU 3	1	38,571	396236.65	4566665.76	1289.017	1.50	0.80	Uncorrected	Pro 6H	7/27/2016 0:00	08:16:06am	New	Sensor	20160727CLASS2.SSF
SU 3	1	38,571	396229.8	4566664.9	1289.381	1.50	0.80	Uncorrected	Pro 6H	7/27/2016 0:00	08:17:06am	New	Sensor	20160727CLASS2.SSF
SU 3	1	38,570	396212.61	4566668.78	1291.151	1.20	0.60	Uncorrected	Pro 6H	7/27/2016 0:00	07:34:26am	New	Sensor	20160727CLASS2.SSF
SU 3	1	38,570	396221.49	4566668.52	1289.522	1.50	0.80	Uncorrected	Pro 6H	7/27/2016 0:00	08:28:26am	New	Sensor	20160727CLASS2.SSF
SU 3	1	38,570	396212.9	4566665.46	1290.707	1.20	0.70	Uncorrected	Pro 6H	7/27/2016 0:00	08:40:39am	New	Sensor	20160727CLASS2.SSF
SU 3	1	38,569	396235	4566666.47	1290.26	1.10	0.60	Uncorrected	Pro 6H	7/27/2016 0:00	08:02:31am	New	Sensor	20160727CLASS2.SSF
SU 3	1	38,567	396227.55	4566667.7	1290.331	1.10	0.60	Uncorrected	Pro 6H	7/27/2016 0:00	07:56:41am	New	Sensor	20160727CLASS2.SSF
SU 3	1	38,567	396243.79	4566654.71	1288.935	1.30	0.70	Uncorrected	Pro 6H	7/27/2016 0:00	08:15:07am	New	Sensor	20160727CLASS2.SSF
SU 3	1	38,566	396212.98	4566667.94	1290.973	1.10	0.60	Uncorrected	Pro 6H	7/27/2016 0:00	07:43:21am	New	Sensor	20160727CLASS2.SSF
SU 3	1	38,566	396220.35	4566664.42	1289.813	1.50	0.80	Uncorrected	Pro 6H	7/27/2016 0:00	08:18:58am	New	Sensor	20160727CLASS2.SSF
SU 3	1	38,566	396216.89	4566666.3	1290.434	1.20	0.70	Uncorrected	Pro 6H	7/27/2016 0:00	08:38:58am	New	Sensor	20160727CLASS2.SSF
SU 3	1	38,565	396221.25	4566666.71	1290.649	1.10	0.60	Uncorrected	Pro 6H	7/27/2016 0:00	07:58:49am	New	Sensor	20160727CLASS2.SSF
SU 3	0.99	38,562	396241.88	4566657.37	1289.153	1.30	0.70	Uncorrected	Pro 6H	7/27/2016 0:00	08:13:13am	New	Sensor	20160727CLASS2.SSF
SU 3	0.99	38,562	396223.34	4566663.75	1289.539	1.50	0.80	Uncorrected	Pro 6H	7/27/2016 0:00	08:19:03am	New	Sensor	20160727CLASS2.SSF
SU 3	0.99	38,561	396204.91	4566661.86	1290.645	1.20	0.70	Uncorrected	Pro 6H	7/27/2016 0:00	08:50:15am	New	Sensor	20160727CLASS2.SSF
SU 3	0.99	38,560	396223.27	4566669.01	1290.393	1.10	0.60	Uncorrected	Pro 6H	7/27/2016 0:00	07:43:52am	New	Sensor	20160727CLASS2.SSF
SU 3	0.99	38,560	396239.95	4566668.09	1289.468	1.10	0.60	Uncorrected	Pro 6H	7/27/2016 0:00	07:54:29am	New	Sensor	20160727CLASS2.SSF
SU 3	0.99	38,560	396208.46	4566667.33	1290.201	1.50	0.80	Uncorrected	Pro 6H	7/27/2016 0:00	08:30:02am	New	Sensor	20160727CLASS2.SSF
SU 3	0.99	38,557	396226.61	4566665.41	1290.268	1.10	0.60	Uncorrected	Pro 6H	7/27/2016 0:00	08:06:45am	New	Sensor	20160727CLASS2.SSF
SU 3	0.99	38,556	396231.33	4566660.67	1288.874	1.50	0.80	Uncorrected	Pro 6H	7/27/2016 0:00	08:24:43am	New	Sensor	20160727CLASS2.SSF
SU 3	0.99	38,555	396243	4566670.81	1289.545	1.20	0.60	Uncorrected	Pro 6H	7/27/2016 0:00	07:29:04am	New	Sensor	20160727CLASS2.SSF
SU 3	0.99	38,553	396202.66	4566661.04	1288.558	1.40	0.70	Uncorrected	Pro 6H	7/27/2016 0:00	09:09:06am	New	Sensor	20160727CLASS2.SSF
SU 3	0.99	38,551	396203.02	4566661.41	1288.503	1.40	0.70	Uncorrected	Pro 6H	7/27/2016 0:00	09:06:57am	New	Sensor	20160727CLASS2.SSF
SU 3	0.99	38,549	396239.95	4566663.85	1289.342	1.30	0.70	Uncorrected	Pro 6H	7/27/2016 0:00	08:08:53am	New	Sensor	20160727CLASS2.SSF
SU 3	0.99	38,547	396242.44	4566666.5	1289.783	1.10	0.60	Uncorrected	Pro 6H	7/27/2016 0:00	08:02:46am	New	Sensor	20160727CLASS2.SSF
SU 3	0.99	38,546	396210.56	4566663.78	1290.513	1.20	0.70	Uncorrected	Pro 6H	7/27/2016 0:00	08:49:08am	New	Sensor	20160727CLASS2.SSF
SU 3	0.99	38,545	396206.89	4566665.13	1290.823	1.20	0.70	Uncorrected	Pro 6H	7/27/2016 0:00	08:39:14am	New	Sensor	20160727CLASS2.SSF
SU 3	0.99	38,544	396240.85	4566665.77	1289.359	1.10	0.60	Uncorrected	Pro 6H	7/27/2016 0:00	08:06:18am	New	Sensor	20160727CLASS2.SSF
SU 3	0.99	38,544	396230.05	4566662.05	1288.915	1.50	0.80	Uncorrected	Pro 6H	7/27/2016 0:00	08:23:14am	New	Sensor	20160727CLASS2.SSF
SU 3	0.99	38,544	396199.15	4566662.58	1289.206	1.20	0.70	Uncorrected	Pro 6H	7/27/2016 0:00	09:00:37am	New	Sensor	20160727CLASS2.SSF
SU 3	0.99	38,543	396225.93	4566668.41	1290.196	1.10	0.60	Uncorrected	Pro 6H	7/27/2016 0:00	07:48:16am	New	Sensor	20160727CLASS2.SSF
SU 3	0.99	38,542	396241.8	4566656.9	1289.139	1.30	0.70	Uncorrected	Pro 6H	7/27/2016 0:00	08:13:25am	New	Sensor	20160727CLASS2.SSF
SU 3	0.99	38,542	396215.95	4566667.35	1289.934	1.50	0.80	Uncorrected	Pro 6H	7/27/2016 0:00	08:33:16am	New	Sensor	20160727CLASS2.SSF
SU 3	0.99	38,542	396212.2	4566666.92	1290.129	1.20	0.70	Uncorrected	Pro 6H	7/27/2016 0:00	08:34:53am	New	Sensor	20160727CLASS2.SSF
SU 3	0.98	38,541	396229.3	4566667.16	1290.26	1.10	0.60	Uncorrected	Pro 6H	7/27/2016 0:00	07:59:05am	New	Sensor	20160727CLASS2.SSF

SU	Z-Score	CPM	Easting	Northing	MSL	PDOP	HDOP	CorrType	RcvrType	GPS_Date	GPS_Time	Update	FeatName	Datafile
SU 3	0.98	38,540	396227.94	4566669.89	1290.28	1.20	0.60	Uncorrected	Pro 6H	7/27/2016 0:00	07:29:52am	New	Sensor	20160727CLASS2.SSF
SU 3	0.98	38,537	396235.4	4566670.03	1289.908	1.20	0.60	Uncorrected	Pro 6H	7/27/2016 0:00	07:29:30am	New	Sensor	20160727CLASS2.SSF
SU 3	0.98	38,536	396215.83	4566668.4	1290.969	1.20	0.60	Uncorrected	Pro 6H	7/27/2016 0:00	07:38:03am	New	Sensor	20160727CLASS2.SSF
SU 3	0.98	38,536	396240.42	4566667.24	1289.629	1.10	0.60	Uncorrected	Pro 6H	7/27/2016 0:00	07:59:26am	New	Sensor	20160727CLASS2.SSF
SU 3	0.98	38,536	396206.45	4566662.15	1290.567	1.20	0.70	Uncorrected	Pro 6H	7/27/2016 0:00	08:50:12am	New	Sensor	20160727CLASS2.SSF
SU 3	0.98	38,533	396241.32	4566661.39	1289.11	1.30	0.70	Uncorrected	Pro 6H	7/27/2016 0:00	08:11:43am	New	Sensor	20160727CLASS2.SSF
SU 3	0.98	38,531	396221.74	4566666.77	1290.628	1.10	0.60	Uncorrected	Pro 6H	7/27/2016 0:00	07:58:50am	New	Sensor	20160727CLASS2.SSF
SU 3	0.98	38,531	396243.46	4566652.43	1288.954	1.30	0.70	Uncorrected	Pro 6H	7/27/2016 0:00	08:15:12am	New	Sensor	20160727CLASS2.SSF
SU 3	0.98	38,531	396205.46	4566662.83	1288.394	1.40	0.70	Uncorrected	Pro 6H	7/27/2016 0:00	09:04:45am	New	Sensor	20160727CLASS2.SSF
SU 3	0.98	38,529	396226.3	4566667.2	1290.306	1.10	0.60	Uncorrected	Pro 6H	7/27/2016 0:00	07:57:08am	New	Sensor	20160727CLASS2.SSF
SU 3	0.98	38,527	396241.44	4566667.6	1289.41	1.10	0.60	Uncorrected	Pro 6H	7/27/2016 0:00	07:57:45am	New	Sensor	20160727CLASS2.SSF
SU 3	0.98	38,527	396228.13	4566662.19	1289.179	1.50	0.80	Uncorrected	Pro 6H	7/27/2016 0:00	08:22:53am	New	Sensor	20160727CLASS2.SSF
SU 3	0.98	38,527	396213.4	4566665.35	1290.483	1.20	0.70	Uncorrected	Pro 6H	7/27/2016 0:00	08:44:03am	New	Sensor	20160727CLASS2.SSF
SU 3	0.98	38,525	396239.6	4566665.43	1289.358	1.30	0.70	Uncorrected	Pro 6H	7/27/2016 0:00	08:07:39am	New	Sensor	20160727CLASS2.SSF
SU 3	0.98	38,525	396243.83	4566659.81	1289.182	1.30	0.70	Uncorrected	Pro 6H	7/27/2016 0:00	08:12:23am	New	Sensor	20160727CLASS2.SSF
SU 3	0.98	38,524	396230.23	4566668.64	1289.895	1.10	0.60	Uncorrected	Pro 6H	7/27/2016 0:00	07:48:30am	New	Sensor	20160727CLASS2.SSF
SU 3	0.98	38,524	396223.33	4566664.94	1290.425	1.10	0.60	Uncorrected	Pro 6H	7/27/2016 0:00	08:07:04am	New	Sensor	20160727CLASS2.SSF
SU 3	0.98	38,523	396243.9	4566670.73	1289.396	1.20	0.60	Uncorrected	Pro 6H	7/27/2016 0:00	07:27:46am	New	Sensor	20160727CLASS2.SSF
SU 3	0.98	38,522	396195.82	4566657.6	1288.721	1.40	0.70	Uncorrected	Pro 6H	7/27/2016 0:00	09:11:52am	New	Sensor	20160727CLASS2.SSF
SU 3	0.98	38,520	396227.67	4566662.4	1289.217	1.50	0.80	Uncorrected	Pro 6H	7/27/2016 0:00	08:22:00am	New	Sensor	20160727CLASS2.SSF
SU 3	0.98	38,520	396229.27	4566662.4	1289.138	1.50	0.80	Uncorrected	Pro 6H	7/27/2016 0:00	08:22:15am	New	Sensor	20160727CLASS2.SSF
SU 3	0.97	38,519	396225.66	4566663.18	1289.442	1.50	0.80	Uncorrected	Pro 6H	7/27/2016 0:00	08:21:03am	New	Sensor	20160727CLASS2.SSF
SU 3	0.97	38,516	396204.72	4566663.24	1290.572	1.20	0.70	Uncorrected	Pro 6H	7/27/2016 0:00	08:45:17am	New	Sensor	20160727CLASS2.SSF
SU 3	0.97	38,515	396209.41	4566668.03	1291.115	1.10	0.60	Uncorrected	Pro 6H	7/27/2016 0:00	07:43:10am	New	Sensor	20160727CLASS2.SSF
SU 3	0.97	38,515	396203.99	4566662.13	1290.702	1.20	0.70	Uncorrected	Pro 6H	7/27/2016 0:00	08:49:47am	New	Sensor	20160727CLASS2.SSF
SU 3	0.97	38,515	396196.48	4566664.68	1290.407	1.20	0.70	Uncorrected	Pro 6H	7/27/2016 0:00	08:54:23am	New	Sensor	20160727CLASS2.SSF
SU 3	0.97	38,514	396213.12	4566663.78	1290.414	1.20	0.70	Uncorrected	Pro 6H	7/27/2016 0:00	08:49:31am	New	Sensor	20160727CLASS2.SSF
SU 3	0.97	38,514	396202.54	4566661.34	1288.524	1.40	0.70	Uncorrected	Pro 6H	7/27/2016 0:00	09:08:01am	New	Sensor	20160727CLASS2.SSF
SU 3	0.97	38,512	396216.59	4566665.46	1290.332	1.20	0.70	Uncorrected	Pro 6H	7/27/2016 0:00	08:43:38am	New	Sensor	20160727CLASS2.SSF
SU 3	0.97	38,511	396240.8	4566666.33	1289.767	1.10	0.60	Uncorrected	Pro 6H	7/27/2016 0:00	08:04:25am	New	Sensor	20160727CLASS2.SSF
SU 3	0.97	38,510	396223.27	4566665.92	1290.84	1.10	0.60	Uncorrected	Pro 6H	7/27/2016 0:00	08:03:52am	New	Sensor	20160727CLASS2.SSF
SU 3	0.97	38,505	396232.04	4566662.42	1289.037	1.50	0.80	Uncorrected	Pro 6H	7/27/2016 0:00	08:21:33am	New	Sensor	20160727CLASS2.SSF
SU 3	0.97	38,502	396240.13	4566664.11	1289.29	1.30	0.70	Uncorrected	Pro 6H	7/27/2016 0:00	08:09:10am	New	Sensor	20160727CLASS2.SSF
SU 3	0.97	38,501	396220.41	4566665.39	1290.566	1.10	0.60	Uncorrected	Pro 6H	7/27/2016 0:00	08:05:23am	New	Sensor	20160727CLASS2.SSF
SU 3	0.97	38,501	396242.24	4566658.02	1289.099	1.30	0.70	Uncorrected	Pro 6H	7/27/2016 0:00	08:12:53am	New	Sensor	20160727CLASS2.SSF
SU 3	0.97	38,501	396242.95	4566648.85	1288.815	1.50	0.80	Uncorrected	Pro 6H	7/27/2016 0:00	08:15:40am	New	Sensor	20160727CLASS2.SSF
SU 3	0.97	38,500	396241.89	4566670.2	1289.483	1.20	0.60	Uncorrected	Pro 6H	7/27/2016 0:00	07:36:34am	New	Sensor	20160727CLASS2.SSF
SU 3	0.96	38,497	396208.75	4566668.58	1291.021	1.20	0.60	Uncorrected	Pro 6H	7/27/2016 0:00	07:24:19am	New	Sensor	20160727CLASS2.SSF
SU 3	0.96	38,494	396238.31	4566670.3	1289.692	1.20	0.60	Uncorrected	Pro 6H	7/27/2016 0:00	07:29:20am	New	Sensor	20160727CLASS2.SSF
SU 3	0.96	38,493	396208.66	4566664.96	1290.808	1.20	0.70	Uncorrected	Pro 6H	7/27/2016 0:00	08:41:14am	New	Sensor	20160727CLASS2.SSF
SU 3	0.96	38,492	396221.5	4566665.16	1289.959	1.20	0.70	Uncorrected	Pro 6H	7/27/2016 0:00	08:44:48am	New	Sensor	20160727CLASS2.SSF
SU 3	0.96	38,490	396208.95	4566664.06	1290.492	1.20	0.70	Uncorrected	Pro 6H	7/27/2016 0:00	08:44:27am	New	Sensor	20160727CLASS2.SSF
SU 3	0.96	38,489	396228.47	4566669.54	1290.318	1.20	0.60	Uncorrected	Pro 6H	7/27/2016 0:00	07:37:28am	New	Sensor	20160727CLASS2.SSF
SU 3	0.96	38,489	396242.69	4566669.11	1289.153	1.10	0.60	Uncorrected	Pro 6H	7/27/2016 0:00	07:48:57am	New	Sensor	20160727CLASS2.SSF
SU 3	0.96	38,488	396221.96	4566664.41	1289.969	1.20	0.70	Uncorrected	Pro 6H	7/27/2016 0:00	08:48:46am	New	Sensor	20160727CLASS2.SSF
SU 3	0.96	38,486	396209.34	4566667.91	1291.22	1.20	0.60	Uncorrected	Pro 6H	7/27/2016 0:00	07:38:18am	New	Sensor	20160727CLASS2.SSF
SU 3	0.96	38,483	396220.63	4566667.64	1289.719	1.50	0.80	Uncorrected	Pro 6H	7/27/2016 0:00	08:33:30am	New	Sensor	20160727CLASS2.SSF
SU 3	0.96	38,483	396202.83	4566661.04	1288.606	1.40	0.70	Uncorrected	Pro 6H	7/27/2016 0:00	09:09:56am	New	Sensor	20160727CLASS2.SSF
SU 3	0.96	38,482	396196.99	4566656.25	1288.878	1.40	0.70	Uncorrected	Pro 6H	7/27/2016 0:00	09:16:14am	New	Sensor	20160727CLASS2.SSF
SU 3	0.96	38,481	396232.39	4566659.54	1288.71	1.50	0.80	Uncorrected	Pro 6H	7/27/2016 0:00	08:26:33am	New	Sensor	20160727CLASS2.SSF
SU 3	0.96	38,480	396241.19	4566663.95	1289.237	1.30	0.70	Uncorrected	Pro 6H	7/27/2016 0:00	08:09:08am	New	Sensor	20160727CLASS2.SSF
SU 3	0.96	38,479	396215.78	4566664.25	1290.338	1.20	0.70	Uncorrected	Pro 6H	7/27/2016 0:00	08:48:59am	New	Sensor	20160727CLASS2.SSF

SU	Z-Score	CPM	Easting	Northing	MSL	PDOP	HDOP	CorrType	RcvrType	GPS_Date	GPS_Time	Update	FeatName	Datafile
SU 3	0.96	38,479	396205.63	4566664.04	1289.754	1.20	0.70	Uncorrected	Pro 6H	7/27/2016 0:00	08:59:13am	New	Sensor	20160727CLASS2.SSF
SU 3	0.95	38,475	396217.25	4566668.31	1289.69	1.50	0.80	Uncorrected	Pro 6H	7/27/2016 0:00	08:28:21am	New	Sensor	20160727CLASS2.SSF
SU 3	0.95	38,475	396206.54	4566663.88	1290.766	1.20	0.70	Uncorrected	Pro 6H	7/27/2016 0:00	08:43:22am	New	Sensor	20160727CLASS2.SSF
SU 3	0.95	38,475	396188.13	4566661.54	1290.32	1.20	0.70	Uncorrected	Pro 6H	7/27/2016 0:00	08:58:45am	New	Sensor	20160727CLASS2.SSF
SU 3	0.95	38,473	396240.62	4566666.75	1289.851	1.10	0.60	Uncorrected	Pro 6H	7/27/2016 0:00	08:01:03am	New	Sensor	20160727CLASS2.SSF
SU 3	0.95	38,471	396230.08	4566665.45	1290.086	1.10	0.60	Uncorrected	Pro 6H	7/27/2016 0:00	08:06:39am	New	Sensor	20160727CLASS2.SSF
SU 3	0.95	38,469	396230.17	4566667.42	1290.103	1.10	0.60	Uncorrected	Pro 6H	7/27/2016 0:00	07:55:36am	New	Sensor	20160727CLASS2.SSF
SU 3	0.95	38,467	396243.23	4566666.46	1289.761	1.10	0.60	Uncorrected	Pro 6H	7/27/2016 0:00	08:02:55am	New	Sensor	20160727CLASS2.SSF
SU 3	0.95	38,467	396195.33	4566659.58	1288.726	1.40	0.70	Uncorrected	Pro 6H	7/27/2016 0:00	09:08:47am	New	Sensor	20160727CLASS2.SSF
SU 3	0.95	38,466	396237.53	4566669.16	1289.372	1.10	0.60	Uncorrected	Pro 6H	7/27/2016 0:00	07:48:47am	New	Sensor	20160727CLASS2.SSF
SU 3	0.95	38,466	396232.8	4566660.78	1288.838	1.50	0.80	Uncorrected	Pro 6H	7/27/2016 0:00	08:24:46am	New	Sensor	20160727CLASS2.SSF
SU 3	0.95	38,465	396231.56	4566664.69	1289.223	1.50	0.80	Uncorrected	Pro 6H	7/27/2016 0:00	08:17:53am	New	Sensor	20160727CLASS2.SSF
SU 3	0.95	38,463	396235.26	4566665.77	1289.118	1.50	0.80	Uncorrected	Pro 6H	7/27/2016 0:00	08:16:08am	New	Sensor	20160727CLASS2.SSF
SU 3	0.95	38,462	396235.54	4566670.1	1290.035	1.20	0.60	Uncorrected	Pro 6H	7/27/2016 0:00	07:35:37am	New	Sensor	20160727CLASS2.SSF
SU 3	0.95	38,461	396231.21	4566665.06	1289.872	1.30	0.70	Uncorrected	Pro 6H	7/27/2016 0:00	08:07:24am	New	Sensor	20160727CLASS2.SSF
SU 3	0.95	38,460	396216.59	4566664.76	1290.075	1.20	0.70	Uncorrected	Pro 6H	7/27/2016 0:00	08:46:56am	New	Sensor	20160727CLASS2.SSF
SU 3	0.95	38,458	396202.83	4566661.32	1288.582	1.40	0.70	Uncorrected	Pro 6H	7/27/2016 0:00	09:08:57am	New	Sensor	20160727CLASS2.SSF
SU 3	0.95	38,456	396239.05	4566666.66	1289.983	1.10	0.60	Uncorrected	Pro 6H	7/27/2016 0:00	08:03:08am	New	Sensor	20160727CLASS2.SSF
SU 3	0.95	38,456	396238.99	4566664.3	1289.38	1.30	0.70	Uncorrected	Pro 6H	7/27/2016 0:00	08:08:50am	New	Sensor	20160727CLASS2.SSF
SU 3	0.94	38,454	396243.77	4566670.63	1289.402	1.20	0.60	Uncorrected	Pro 6H	7/27/2016 0:00	07:28:03am	New	Sensor	20160727CLASS2.SSF
SU 3	0.94	38,452	396243.84	4566670.6	1289.366	1.20	0.60	Uncorrected	Pro 6H	7/27/2016 0:00	07:27:29am	New	Sensor	20160727CLASS2.SSF
SU 3	0.94	38,452	396220.98	4566664.25	1289.721	1.50	0.80	Uncorrected	Pro 6H	7/27/2016 0:00	08:19:40am	New	Sensor	20160727CLASS2.SSF
SU 3	0.94	38,452	396191.95	4566665.35	1291.234	1.20	0.70	Uncorrected	Pro 6H	7/27/2016 0:00	08:51:30am	New	Sensor	20160727CLASS2.SSF
SU 3	0.94	38,450	396192.38	4566665.67	1291.956	1.20	0.60	Uncorrected	Pro 6H	7/27/2016 0:00	07:33:21am	New	Sensor	20160727CLASS2.SSF
SU 3	0.94	38,448	396224.9	4566664.11	1289.581	1.50	0.80	Uncorrected	Pro 6H	7/27/2016 0:00	08:18:20am	New	Sensor	20160727CLASS2.SSF
SU 3	0.94	38,448	396231.61	4566662.07	1288.934	1.50	0.80	Uncorrected	Pro 6H	7/27/2016 0:00	08:22:47am	New	Sensor	20160727CLASS2.SSF
SU 3	0.94	38,448	396213.84	4566668.13	1289.976	1.50	0.80	Uncorrected	Pro 6H	7/27/2016 0:00	08:28:47am	New	Sensor	20160727CLASS2.SSF
SU 3	0.94	38,448	396219.23	4566667.03	1289.659	1.20	0.70	Uncorrected	Pro 6H	7/27/2016 0:00	08:35:33am	New	Sensor	20160727CLASS2.SSF
SU 3	0.94	38,447	396232.87	4566669.9	1289.917	1.10	0.60	Uncorrected	Pro 6H	7/27/2016 0:00	07:45:38am	New	Sensor	20160727CLASS2.SSF
SU 3	0.94	38,446	396243.48	4566648.63	1289.007	1.30	0.70	Uncorrected	Pro 6H	7/27/2016 0:00	08:14:54am	New	Sensor	20160727CLASS2.SSF
SU 3	0.94	38,446	396222.47	4566664.4	1289.696	1.50	0.80	Uncorrected	Pro 6H	7/27/2016 0:00	08:18:54am	New	Sensor	20160727CLASS2.SSF
SU 3	0.94	38,445	396208.21	4566665.28	1290.075	1.20	0.70	Uncorrected	Pro 6H	7/27/2016 0:00	08:37:25am	New	Sensor	20160727CLASS2.SSF
SU 3	0.94	38,444	396211.74	4566666.46	1290.023	1.20	0.70	Uncorrected	Pro 6H	7/27/2016 0:00	08:35:58am	New	Sensor	20160727CLASS2.SSF
SU 3	0.94	38,444	396205.48	4566664.59	1289.85	1.20	0.70	Uncorrected	Pro 6H	7/27/2016 0:00	08:58:03am	New	Sensor	20160727CLASS2.SSF
SU 3	0.94	38,443	396231.81	4566661.68	1288.874	1.50	0.80	Uncorrected	Pro 6H	7/27/2016 0:00	08:23:48am	New	Sensor	20160727CLASS2.SSF
SU 3	0.94	38,442	396230.19	4566663.25	1289.112	1.50	0.80	Uncorrected	Pro 6H	7/27/2016 0:00	08:20:43am	New	Sensor	20160727CLASS2.SSF
SU 3	0.94	38,441	396227.43	4566661.87	1289.196	1.50	0.80	Uncorrected	Pro 6H	7/27/2016 0:00	08:23:28am	New	Sensor	20160727CLASS2.SSF
SU 3	0.94	38,440	396243.38	4566654.21	1288.944	1.30	0.70	Uncorrected	Pro 6H	7/27/2016 0:00	08:15:09am	New	Sensor	20160727CLASS2.SSF
SU 3	0.94	38,440	396230.47	4566661.39	1288.995	1.50	0.80	Uncorrected	Pro 6H	7/27/2016 0:00	08:24:24am	New	Sensor	20160727CLASS2.SSF
SU 3	0.94	38,440	396204.8	4566663.2	1290.734	1.20	0.70	Uncorrected	Pro 6H	7/27/2016 0:00	08:44:20am	New	Sensor	20160727CLASS2.SSF
SU 3	0.94	38,439	396229.67	4566663.75	1289.246	1.50	0.80	Uncorrected	Pro 6H	7/27/2016 0:00	08:19:25am	New	Sensor	20160727CLASS2.SSF
SU 3	0.94	38,438	396241.42	4566656.17	1289.166	1.30	0.70	Uncorrected	Pro 6H	7/27/2016 0:00	08:13:27am	New	Sensor	20160727CLASS2.SSF
SU 3	0.94	38,438	396228.41	4566660.93	1289.028	1.50	0.80	Uncorrected	Pro 6H	7/27/2016 0:00	08:25:29am	New	Sensor	20160727CLASS2.SSF
SU 3	0.94	38,438	396213.76	4566666.11	1289.952	1.20	0.70	Uncorrected	Pro 6H	7/27/2016 0:00	08:38:00am	New	Sensor	20160727CLASS2.SSF
SU 3	0.94	38,435	396205.5	4566661.92	1288.466	1.40	0.70	Uncorrected	Pro 6H	7/27/2016 0:00	09:07:55am	New	Sensor	20160727CLASS2.SSF
SU 3	0.93	38,433	396210.96	4566667.45	1290.063	1.50	0.80	Uncorrected	Pro 6H	7/27/2016 0:00	08:29:15am	New	Sensor	20160727CLASS2.SSF
SU 3	0.93	38,433	396218.09	4566665.97	1290.453	1.20	0.70	Uncorrected	Pro 6H	7/27/2016 0:00	08:40:59am	New	Sensor	20160727CLASS2.SSF
SU 3	0.93	38,432	396241.46	4566656.86	1289.142	1.30	0.70	Uncorrected	Pro 6H	7/27/2016 0:00	08:13:15am	New	Sensor	20160727CLASS2.SSF
SU 3	0.93	38,431	396241.36	4566663.11	1289.087	1.30	0.70	Uncorrected	Pro 6H	7/27/2016 0:00	08:10:42am	New	Sensor	20160727CLASS2.SSF
SU 3	0.93	38,429	396241.95	4566666.3	1289.775	1.10	0.60	Uncorrected	Pro 6H	7/27/2016 0:00	08:04:27am	New	Sensor	20160727CLASS2.SSF
SU 3	0.93	38,428	396240.01	4566667.52	1289.63	1.10	0.60	Uncorrected	Pro 6H	7/27/2016 0:00	07:58:05am	New	Sensor	20160727CLASS2.SSF
SU 3	0.93	38,426	396242.69	4566663.98	1289.138	1.30	0.70	Uncorrected	Pro 6H	7/27/2016 0:00	08:09:26am	New	Sensor	20160727CLASS2.SSF

SU	Z-Score	CPM	Easting	Northing	MSL	PDOP	HDOP	CorrType	RcvrType	GPS_Date	GPS_Time	Update	FeatName	Datafile
SU 3	0.93	38,425	396193.13	4566657	1289.026	1.40	0.70	Uncorrected	Pro 6H	7/27/2016 0:00	09:15:22am	New	Sensor	20160727CLASS2.SSF
SU 3	0.93	38,424	396230.64	4566660.84	1288.936	1.50	0.80	Uncorrected	Pro 6H	7/27/2016 0:00	08:24:42am	New	Sensor	20160727CLASS2.SSF
SU 3	0.93	38,422	396244.03	4566670.97	1289.057	1.50	0.70	Uncorrected	Pro 6H	7/27/2016 0:00	07:27:19am	New	Sensor	20160727CLASS2.SSF
SU 3	0.93	38,421	396234.84	4566667.54	1290.038	1.10	0.60	Uncorrected	Pro 6H	7/27/2016 0:00	07:58:17am	New	Sensor	20160727CLASS2.SSF
SU 3	0.93	38,420	396229.17	4566663.65	1289.294	1.50	0.80	Uncorrected	Pro 6H	7/27/2016 0:00	08:19:12am	New	Sensor	20160727CLASS2.SSF
SU 3	0.93	38,419	396225.51	4566664.92	1290.278	1.10	0.60	Uncorrected	Pro 6H	7/27/2016 0:00	08:07:09am	New	Sensor	20160727CLASS2.SSF
SU 3	0.93	38,419	396239	4566665.5	1289.346	1.30	0.70	Uncorrected	Pro 6H	7/27/2016 0:00	08:07:38am	New	Sensor	20160727CLASS2.SSF
SU 3	0.93	38,418	396242.12	4566670.17	1289.628	1.20	0.60	Uncorrected	Pro 6H	7/27/2016 0:00	07:36:12am	New	Sensor	20160727CLASS2.SSF
SU 3	0.93	38,418	396216.85	4566667.73	1289.894	1.50	0.80	Uncorrected	Pro 6H	7/27/2016 0:00	08:32:28am	New	Sensor	20160727CLASS2.SSF
SU 3	0.93	38,418	396201.98	4566663.75	1289.811	1.20	0.70	Uncorrected	Pro 6H	7/27/2016 0:00	08:59:08am	New	Sensor	20160727CLASS2.SSF
SU 3	0.93	38,412	396220.38	4566667.74	1289.712	1.50	0.80	Uncorrected	Pro 6H	7/27/2016 0:00	08:33:23am	New	Sensor	20160727CLASS2.SSF
SU 3	0.92	38,411	396239.12	4566668.12	1289.346	1.10	0.60	Uncorrected	Pro 6H	7/27/2016 0:00	07:54:05am	New	Sensor	20160727CLASS2.SSF
SU 3	0.92	38,409	396231.84	4566664.92	1289.28	1.50	0.80	Uncorrected	Pro 6H	7/27/2016 0:00	08:16:48am	New	Sensor	20160727CLASS2.SSF
SU 3	0.92	38,406	396209.88	4566665.61	1290.02	1.20	0.70	Uncorrected	Pro 6H	7/27/2016 0:00	08:38:06am	New	Sensor	20160727CLASS2.SSF
SU 3	0.92	38,404	396226.01	4566664.97	1290.264	1.10	0.60	Uncorrected	Pro 6H	7/27/2016 0:00	08:07:10am	New	Sensor	20160727CLASS2.SSF
SU 3	0.92	38,404	396204.03	4566663.82	1289.734	1.20	0.70	Uncorrected	Pro 6H	7/27/2016 0:00	08:59:18am	New	Sensor	20160727CLASS2.SSF
SU 3	0.92	38,403	396207.69	4566666.75	1290.395	1.20	0.70	Uncorrected	Pro 6H	7/27/2016 0:00	08:33:55am	New	Sensor	20160727CLASS2.SSF
SU 3	0.92	38,403	396201.74	4566664.45	1290.068	1.20	0.70	Uncorrected	Pro 6H	7/27/2016 0:00	08:55:54am	New	Sensor	20160727CLASS2.SSF
SU 3	0.92	38,402	396226.98	4566662.44	1289.241	1.50	0.80	Uncorrected	Pro 6H	7/27/2016 0:00	08:21:59am	New	Sensor	20160727CLASS2.SSF
SU 3	0.92	38,400	396219.49	4566669.18	1290.686	1.20	0.60	Uncorrected	Pro 6H	7/27/2016 0:00	07:30:17am	New	Sensor	20160727CLASS2.SSF
SU 3	0.92	38,399	396207.25	4566664.81	1290.184	1.20	0.70	Uncorrected	Pro 6H	7/27/2016 0:00	08:38:21am	New	Sensor	20160727CLASS2.SSF
SU 3	0.92	38,398	396205.1	4566664.72	1290.894	1.20	0.70	Uncorrected	Pro 6H	7/27/2016 0:00	08:40:20am	New	Sensor	20160727CLASS2.SSF
SU 3	0.92	38,394	396242.36	4566662.97	1289.006	1.30	0.70	Uncorrected	Pro 6H	7/27/2016 0:00	08:10:44am	New	Sensor	20160727CLASS2.SSF
SU 3	0.92	38,394	396222.12	4566668.11	1289.792	1.50	0.80	Uncorrected	Pro 6H	7/27/2016 0:00	08:30:54am	New	Sensor	20160727CLASS2.SSF
SU 3	0.92	38,393	396220.87	4566669.4	1290.724	1.20	0.60	Uncorrected	Pro 6H	7/27/2016 0:00	07:34:50am	New	Sensor	20160727CLASS2.SSF
SU 3	0.92	38,393	396242.47	4566667.5	1289.384	1.10	0.60	Uncorrected	Pro 6H	7/27/2016 0:00	07:57:47am	New	Sensor	20160727CLASS2.SSF
SU 3	0.92	38,393	396200.55	4566662.23	1288.576	1.40	0.70	Uncorrected	Pro 6H	7/27/2016 0:00	09:04:55am	New	Sensor	20160727CLASS2.SSF
SU 3	0.92	38,393	396195.29	4566656.31	1288.901	1.40	0.70	Uncorrected	Pro 6H	7/27/2016 0:00	09:16:46am	New	Sensor	20160727CLASS2.SSF
SU 3	0.92	38,392	396236.16	4566667.58	1289.878	1.10	0.60	Uncorrected	Pro 6H	7/27/2016 0:00	07:58:13am	New	Sensor	20160727CLASS2.SSF
SU 3	0.92	38,391	396229.25	4566662.15	1289.076	1.50	0.80	Uncorrected	Pro 6H	7/27/2016 0:00	08:22:51am	New	Sensor	20160727CLASS2.SSF
SU 3	0.92	38,390	396243.75	4566670.63	1289.414	1.20	0.60	Uncorrected	Pro 6H	7/27/2016 0:00	07:28:08am	New	Sensor	20160727CLASS2.SSF
SU 3	0.92	38,390	396225.47	4566666.22	1290.758	1.10	0.60	Uncorrected	Pro 6H	7/27/2016 0:00	08:03:35am	New	Sensor	20160727CLASS2.SSF
SU 3	0.91	38,389	396238.53	4566669.84	1289.46	1.10	0.60	Uncorrected	Pro 6H	7/27/2016 0:00	07:45:19am	New	Sensor	20160727CLASS2.SSF
SU 3	0.91	38,388	396216.9	4566668.36	1289.762	1.50	0.80	Uncorrected	Pro 6H	7/27/2016 0:00	08:28:41am	New	Sensor	20160727CLASS2.SSF
SU 3	0.91	38,387	396215.76	4566665.66	1290.385	1.20	0.70	Uncorrected	Pro 6H	7/27/2016 0:00	08:43:00am	New	Sensor	20160727CLASS2.SSF
SU 3	0.91	38,386	396210.52	4566665.22	1290.604	1.20	0.70	Uncorrected	Pro 6H	7/27/2016 0:00	08:43:08am	New	Sensor	20160727CLASS2.SSF
SU 3	0.91	38,385	396189.51	4566659.91	1288.98	1.40	0.70	Uncorrected	Pro 6H	7/27/2016 0:00	09:06:14am	New	Sensor	20160727CLASS2.SSF
SU 3	0.91	38,383	396220.91	4566666.93	1290.911	1.10	0.60	Uncorrected	Pro 6H	7/27/2016 0:00	08:00:20am	New	Sensor	20160727CLASS2.SSF
SU 3	0.91	38,382	396239.29	4566670.27	1289.651	1.20	0.60	Uncorrected	Pro 6H	7/27/2016 0:00	07:35:45am	New	Sensor	20160727CLASS2.SSF
SU 3	0.91	38,379	396196.95	4566660.25	1288.567	1.40	0.70	Uncorrected	Pro 6H	7/27/2016 0:00	09:07:42am	New	Sensor	20160727CLASS2.SSF
SU 3	0.91	38,378	396228.08	4566667.77	1289.975	1.10	0.60	Uncorrected	Pro 6H	7/27/2016 0:00	07:50:11am	New	Sensor	20160727CLASS2.SSF
SU 3	0.91	38,378	396199.41	4566665.01	1290.195	1.20	0.70	Uncorrected	Pro 6H	7/27/2016 0:00	08:54:28am	New	Sensor	20160727CLASS2.SSF
SU 3	0.91	38,377	396237.76	4566668.91	1289.569	1.10	0.60	Uncorrected	Pro 6H	7/27/2016 0:00	07:50:56am	New	Sensor	20160727CLASS2.SSF
SU 3	0.91	38,377	396241.97	4566663.02	1289.049	1.30	0.70	Uncorrected	Pro 6H	7/27/2016 0:00	08:10:43am	New	Sensor	20160727CLASS2.SSF
SU 3	0.91	38,375	396227.55	4566669.95	1290.307	1.20	0.60	Uncorrected	Pro 6H	7/27/2016 0:00	07:29:53am	New	Sensor	20160727CLASS2.SSF
SU 3	0.91	38,374	396225.44	4566668.52	1290.22	1.10	0.60	Uncorrected	Pro 6H	7/27/2016 0:00	07:48:15am	New	Sensor	20160727CLASS2.SSF
SU 3	0.91	38,373	396231.39	4566668.7	1289.907	1.10	0.60	Uncorrected	Pro 6H	7/27/2016 0:00	07:48:34am	New	Sensor	20160727CLASS2.SSF
SU 3	0.91	38,373	396209.97	4566666.26	1290.267	1.20	0.70	Uncorrected	Pro 6H	7/27/2016 0:00	08:34:14am	New	Sensor	20160727CLASS2.SSF
SU 3	0.91	38,372	396220.13	4566664.47	1289.823	1.50	0.80	Uncorrected	Pro 6H	7/27/2016 0:00	08:17:28am	New	Sensor	20160727CLASS2.SSF
SU 3	0.91	38,370	396211.46	4566668.54	1291.193	1.20	0.60	Uncorrected	Pro 6H	7/27/2016 0:00	07:34:23am	New	Sensor	20160727CLASS2.SSF
SU 3	0.91	38,369	396224.62	4566665.31	1289.713	1.50	0.80	Uncorrected	Pro 6H	7/27/2016 0:00	08:16:24am	New	Sensor	20160727CLASS2.SSF
SU 3	0.91	38,369	396206.21	4566666.06	1290.281	1.20	0.70	Uncorrected	Pro 6H	7/27/2016 0:00	08:36:08am	New	Sensor	20160727CLASS2.SSF

SU	Z-Score	CPM	Easting	Northing	MSL	PDOP	HDOP	CorrType	RcvrType	GPS_Date	GPS_Time	Update	FeatName	Datafile
SU 3	0.9	38,366	396229.52	4566668.28	1289.994	1.10	0.60	Uncorrected	Pro 6H	7/27/2016 0:00	07:53:03am	New	Sensor	20160727CLASS2.SSF
SU 3	0.9	38,366	396242.28	4566662.57	1288.984	1.30	0.70	Uncorrected	Pro 6H	7/27/2016 0:00	08:11:11am	New	Sensor	20160727CLASS2.SSF
SU 3	0.9	38,365	396241.97	4566666.29	1289.795	1.10	0.60	Uncorrected	Pro 6H	7/27/2016 0:00	08:04:40am	New	Sensor	20160727CLASS2.SSF
SU 3	0.9	38,364	396213.3	4566663.64	1290.389	1.20	0.70	Uncorrected	Pro 6H	7/27/2016 0:00	08:50:02am	New	Sensor	20160727CLASS2.SSF
SU 3	0.9	38,362	396235.93	4566667.37	1289.708	1.10	0.60	Uncorrected	Pro 6H	7/27/2016 0:00	07:55:47am	New	Sensor	20160727CLASS2.SSF
SU 3	0.9	38,362	396208.25	4566666.5	1290.273	1.20	0.70	Uncorrected	Pro 6H	7/27/2016 0:00	08:35:00am	New	Sensor	20160727CLASS2.SSF
SU 3	0.9	38,361	396229.97	4566669.62	1290.237	1.20	0.60	Uncorrected	Pro 6H	7/27/2016 0:00	07:37:23am	New	Sensor	20160727CLASS2.SSF
SU 3	0.9	38,359	396242.73	4566659.01	1289.025	1.30	0.70	Uncorrected	Pro 6H	7/27/2016 0:00	08:12:37am	New	Sensor	20160727CLASS2.SSF
SU 3	0.9	38,358	396237.4	4566669.72	1289.578	1.10	0.60	Uncorrected	Pro 6H	7/27/2016 0:00	07:47:29am	New	Sensor	20160727CLASS2.SSF
SU 3	0.9	38,358	396235.57	4566669.07	1289.547	1.10	0.60	Uncorrected	Pro 6H	7/27/2016 0:00	07:48:43am	New	Sensor	20160727CLASS2.SSF
SU 3	0.9	38,358	396241.67	4566667.66	1289.393	1.10	0.60	Uncorrected	Pro 6H	7/27/2016 0:00	07:55:59am	New	Sensor	20160727CLASS2.SSF
SU 3	0.9	38,358	396234.49	4566666.39	1290.265	1.10	0.60	Uncorrected	Pro 6H	7/27/2016 0:00	08:02:30am	New	Sensor	20160727CLASS2.SSF
SU 3	0.9	38,357	396243.23	4566661.67	1288.991	1.30	0.70	Uncorrected	Pro 6H	7/27/2016 0:00	08:11:37am	New	Sensor	20160727CLASS2.SSF
SU 3	0.9	38,357	396219.41	4566665.82	1290.272	1.20	0.70	Uncorrected	Pro 6H	7/27/2016 0:00	08:41:45am	New	Sensor	20160727CLASS2.SSF
SU 3	0.9	38,356	396220.72	4566664.82	1289.852	1.50	0.80	Uncorrected	Pro 6H	7/27/2016 0:00	08:16:31am	New	Sensor	20160727CLASS2.SSF
SU 3	0.9	38,356	396222.5	4566664.61	1289.698	1.50	0.80	Uncorrected	Pro 6H	7/27/2016 0:00	08:18:07am	New	Sensor	20160727CLASS2.SSF
SU 3	0.9	38,353	396243.45	4566648.42	1288.91	1.50	0.80	Uncorrected	Pro 6H	7/27/2016 0:00	08:15:20am	New	Sensor	20160727CLASS2.SSF
SU 3	0.9	38,353	396197.07	4566656.25	1288.818	1.40	0.70	Uncorrected	Pro 6H	7/27/2016 0:00	09:16:53am	New	Sensor	20160727CLASS2.SSF
SU 3	0.9	38,352	396234.03	4566665.76	1289.86	1.10	0.60	Uncorrected	Pro 6H	7/27/2016 0:00	08:06:31am	New	Sensor	20160727CLASS2.SSF
SU 3	0.9	38,352	396226.56	4566665.35	1289.634	1.50	0.80	Uncorrected	Pro 6H	7/27/2016 0:00	08:16:21am	New	Sensor	20160727CLASS2.SSF
SU 3	0.9	38,352	396231.09	4566662.17	1288.947	1.50	0.80	Uncorrected	Pro 6H	7/27/2016 0:00	08:22:48am	New	Sensor	20160727CLASS2.SSF
SU 3	0.9	38,351	396240.52	4566670.41	1289.62	1.20	0.60	Uncorrected	Pro 6H	7/27/2016 0:00	07:29:13am	New	Sensor	20160727CLASS2.SSF
SU 3	0.9	38,351	396208.45	4566668.41	1291.402	1.20	0.60	Uncorrected	Pro 6H	7/27/2016 0:00	07:34:13am	New	Sensor	20160727CLASS2.SSF
SU 3	0.9	38,351	396238.54	4566668.16	1289.373	1.10	0.60	Uncorrected	Pro 6H	7/27/2016 0:00	07:50:33am	New	Sensor	20160727CLASS2.SSF
SU 3	0.9	38,349	396228.7	4566661.84	1289.139	1.50	0.80	Uncorrected	Pro 6H	7/27/2016 0:00	08:23:26am	New	Sensor	20160727CLASS2.SSF
SU 3	0.9	38,348	396242.95	4566662.24	1288.918	1.30	0.70	Uncorrected	Pro 6H	7/27/2016 0:00	08:11:20am	New	Sensor	20160727CLASS2.SSF
SU 3	0.9	38,347	396212.14	4566667.3	1290.35	1.50	0.80	Uncorrected	Pro 6H	7/27/2016 0:00	08:30:35am	New	Sensor	20160727CLASS2.SSF
SU 3	0.89	38,346	396223.58	4566666.44	1290.803	1.10	0.60	Uncorrected	Pro 6H	7/27/2016 0:00	08:00:28am	New	Sensor	20160727CLASS2.SSF
SU 3	0.89	38,345	396240.92	4566662.52	1289.049	1.30	0.70	Uncorrected	Pro 6H	7/27/2016 0:00	08:11:14am	New	Sensor	20160727CLASS2.SSF
SU 3	0.89	38,344	396220.89	4566669.02	1290.587	1.20	0.60	Uncorrected	Pro 6H	7/27/2016 0:00	07:37:48am	New	Sensor	20160727CLASS2.SSF
SU 3	0.89	38,341	396197.54	4566657.82	1288.71	1.40	0.70	Uncorrected	Pro 6H	7/27/2016 0:00	09:13:34am	New	Sensor	20160727CLASS2.SSF
SU 3	0.89	38,340	396197.12	4566661.28	1288.657	1.40	0.70	Uncorrected	Pro 6H	7/27/2016 0:00	09:05:35am	New	Sensor	20160727CLASS2.SSF
SU 3	0.89	38,336	396234.56	4566670.23	1290.062	1.20	0.60	Uncorrected	Pro 6H	7/27/2016 0:00	07:35:32am	New	Sensor	20160727CLASS2.SSF
SU 3	0.89	38,334	396235.71	4566668.99	1289.662	1.10	0.60	Uncorrected	Pro 6H	7/27/2016 0:00	07:49:22am	New	Sensor	20160727CLASS2.SSF
SU 3	0.89	38,334	396243.7	4566648.14	1289.003	1.30	0.70	Uncorrected	Pro 6H	7/27/2016 0:00	08:14:32am	New	Sensor	20160727CLASS2.SSF
SU 3	0.89	38,333	396234.27	4566667.59	1290.062	1.10	0.60	Uncorrected	Pro 6H	7/27/2016 0:00	07:58:19am	New	Sensor	20160727CLASS2.SSF
SU 3	0.89	38,333	396235.91	4566666.71	1290.191	1.10	0.60	Uncorrected	Pro 6H	7/27/2016 0:00	08:03:14am	New	Sensor	20160727CLASS2.SSF
SU 3	0.89	38,333	396241.35	4566655.88	1289.132	1.30	0.70	Uncorrected	Pro 6H	7/27/2016 0:00	08:13:50am	New	Sensor	20160727CLASS2.SSF
SU 3	0.89	38,331	396222.79	4566663.53	1289.536	1.50	0.80	Uncorrected	Pro 6H	7/27/2016 0:00	08:19:49am	New	Sensor	20160727CLASS2.SSF
SU 3	0.89	38,329	396242.27	4566667.06	1289.562	1.10	0.60	Uncorrected	Pro 6H	7/27/2016 0:00	07:59:38am	New	Sensor	20160727CLASS2.SSF
SU 3	0.89	38,329	396243.27	4566664.66	1289.17	1.30	0.70	Uncorrected	Pro 6H	7/27/2016 0:00	08:08:17am	New	Sensor	20160727CLASS2.SSF
SU 3	0.89	38,329	396243.79	4566664.26	1289.111	1.30	0.70	Uncorrected	Pro 6H	7/27/2016 0:00	08:09:01am	New	Sensor	20160727CLASS2.SSF
SU 3	0.89	38,328	396227.28	4566665.25	1289.599	1.50	0.80	Uncorrected	Pro 6H	7/27/2016 0:00	08:16:20am	New	Sensor	20160727CLASS2.SSF
SU 3	0.89	38,328	396205.22	4566661.29	1288.525	1.40	0.70	Uncorrected	Pro 6H	7/27/2016 0:00	09:10:01am	New	Sensor	20160727CLASS2.SSF
SU 3	0.89	38,326	396205.38	4566661.9	1290.622	1.20	0.70	Uncorrected	Pro 6H	7/27/2016 0:00	08:50:14am	New	Sensor	20160727CLASS2.SSF
SU 3	0.89	38,325	396206.99	4566665.52	1290.148	1.20	0.70	Uncorrected	Pro 6H	7/27/2016 0:00	08:36:16am	New	Sensor	20160727CLASS2.SSF
SU 3	0.88	38,323	396205.23	4566663.33	1289.111	1.20	0.70	Uncorrected	Pro 6H	7/27/2016 0:00	09:01:33am	New	Sensor	20160727CLASS2.SSF
SU 3	0.88	38,321	396240.41	4566668.19	1289.493	1.10	0.60	Uncorrected	Pro 6H	7/27/2016 0:00	07:54:28am	New	Sensor	20160727CLASS2.SSF
SU 3	0.88	38,321	396196.71	4566657.77	1288.792	1.40	0.70	Uncorrected	Pro 6H	7/27/2016 0:00	09:13:56am	New	Sensor	20160727CLASS2.SSF
SU 3	0.88	38,320	396215.3	4566666.21	1290.6	1.20	0.70	Uncorrected	Pro 6H	7/27/2016 0:00	08:39:01am	New	Sensor	20160727CLASS2.SSF
SU 3	0.88	38,320	396204.88	4566661.67	1288.544	1.40	0.70	Uncorrected	Pro 6H	7/27/2016 0:00	09:09:00am	New	Sensor	20160727CLASS2.SSF
SU 3	0.88	38,319	396213.41	4566668.95	1290.996	1.20	0.60	Uncorrected	Pro 6H	7/27/2016 0:00	07:24:47am	New	Sensor	20160727CLASS2.SSF

SU	Z-Score	CPM	Easting	Northing	MSL	PDOP	HDOP	CorrType	RcvrType	GPS_Date	GPS_Time	Update	FeatName	Datafile
SU 3	0.88	38,319	396205.11	4566664.04	1289.755	1.20	0.70	Uncorrected	Pro 6H	7/27/2016 0:00	08:59:12am	New	Sensor	20160727CLASS2.SSF
SU 3	0.88	38,316	396240.49	4566664.14	1289.239	1.30	0.70	Uncorrected	Pro 6H	7/27/2016 0:00	08:09:30am	New	Sensor	20160727CLASS2.SSF
SU 3	0.88	38,315	396243.86	4566670.75	1289.4	1.20	0.60	Uncorrected	Pro 6H	7/27/2016 0:00	07:27:54am	New	Sensor	20160727CLASS2.SSF
SU 3	0.88	38,315	396243.4	4566653.44	1288.883	1.50	0.80	Uncorrected	Pro 6H	7/27/2016 0:00	08:15:28am	New	Sensor	20160727CLASS2.SSF
SU 3	0.88	38,314	396233.02	4566665.09	1289.193	1.50	0.80	Uncorrected	Pro 6H	7/27/2016 0:00	08:17:01am	New	Sensor	20160727CLASS2.SSF
SU 3	0.88	38,314	396228.95	4566661.4	1289.072	1.50	0.80	Uncorrected	Pro 6H	7/27/2016 0:00	08:24:13am	New	Sensor	20160727CLASS2.SSF
SU 3	0.88	38,313	396229.45	4566660.72	1289.02	1.50	0.80	Uncorrected	Pro 6H	7/27/2016 0:00	08:24:40am	New	Sensor	20160727CLASS2.SSF
SU 3	0.88	38,312	396224.17	4566668.31	1290.322	1.10	0.60	Uncorrected	Pro 6H	7/27/2016 0:00	07:46:16am	New	Sensor	20160727CLASS2.SSF
SU 3	0.88	38,311	396239.48	4566666.88	1289.956	1.10	0.60	Uncorrected	Pro 6H	7/27/2016 0:00	08:01:22am	New	Sensor	20160727CLASS2.SSF
SU 3	0.88	38,311	396226.59	4566662.36	1289.353	1.50	0.80	Uncorrected	Pro 6H	7/27/2016 0:00	08:22:20am	New	Sensor	20160727CLASS2.SSF
SU 3	0.88	38,308	396243.77	4566670.61	1289.428	1.20	0.60	Uncorrected	Pro 6H	7/27/2016 0:00	07:28:39am	New	Sensor	20160727CLASS2.SSF
SU 3	0.88	38,308	396227.27	4566666.31	1290.65	1.10	0.60	Uncorrected	Pro 6H	7/27/2016 0:00	08:02:13am	New	Sensor	20160727CLASS2.SSF
SU 3	0.88	38,307	396222.34	4566667.95	1290.357	1.10	0.60	Uncorrected	Pro 6H	7/27/2016 0:00	07:51:28am	New	Sensor	20160727CLASS2.SSF
SU 3	0.88	38,306	396231.44	4566669.49	1289.985	1.10	0.60	Uncorrected	Pro 6H	7/27/2016 0:00	07:46:41am	New	Sensor	20160727CLASS2.SSF
SU 3	0.88	38,305	396207.43	4566662.01	1290.496	1.20	0.70	Uncorrected	Pro 6H	7/27/2016 0:00	08:50:39am	New	Sensor	20160727CLASS2.SSF
SU 3	0.88	38,304	396239.84	4566665.83	1289.461	1.10	0.60	Uncorrected	Pro 6H	7/27/2016 0:00	08:06:20am	New	Sensor	20160727CLASS2.SSF
SU 3	0.87	38,302	396206.92	4566666.24	1290.344	1.20	0.70	Uncorrected	Pro 6H	7/27/2016 0:00	08:35:03am	New	Sensor	20160727CLASS2.SSF
SU 3	0.87	38,301	396243.67	4566656.37	1289.143	1.30	0.70	Uncorrected	Pro 6H	7/27/2016 0:00	08:13:32am	New	Sensor	20160727CLASS2.SSF
SU 3	0.87	38,300	396243.35	4566649.68	1288.961	1.30	0.70	Uncorrected	Pro 6H	7/27/2016 0:00	08:15:16am	New	Sensor	20160727CLASS2.SSF
SU 3	0.87	38,300	396211.8	4566663.27	1290.415	1.20	0.70	Uncorrected	Pro 6H	7/27/2016 0:00	08:49:58am	New	Sensor	20160727CLASS2.SSF
SU 3	0.87	38,299	396242.21	4566666.67	1289.776	1.10	0.60	Uncorrected	Pro 6H	7/27/2016 0:00	08:01:06am	New	Sensor	20160727CLASS2.SSF
SU 3	0.87	38,298	396225.08	4566668.24	1290.235	1.10	0.60	Uncorrected	Pro 6H	7/27/2016 0:00	07:48:14am	New	Sensor	20160727CLASS2.SSF
SU 3	0.87	38,298	396230.45	4566660	1288.938	1.50	0.80	Uncorrected	Pro 6H	7/27/2016 0:00	08:26:23am	New	Sensor	20160727CLASS2.SSF
SU 3	0.87	38,297	396241.67	4566663.35	1289.028	1.30	0.70	Uncorrected	Pro 6H	7/27/2016 0:00	08:10:22am	New	Sensor	20160727CLASS2.SSF
SU 3	0.87	38,297	396227.55	4566662.36	1289.279	1.50	0.80	Uncorrected	Pro 6H	7/27/2016 0:00	08:22:18am	New	Sensor	20160727CLASS2.SSF
SU 3	0.87	38,297	396218.38	4566664.96	1290.054	1.20	0.70	Uncorrected	Pro 6H	7/27/2016 0:00	08:45:54am	New	Sensor	20160727CLASS2.SSF
SU 3	0.87	38,296	396224.02	4566666.52	1290.786	1.10	0.60	Uncorrected	Pro 6H	7/27/2016 0:00	08:00:29am	New	Sensor	20160727CLASS2.SSF
SU 3	0.87	38,296	396206.11	4566665.88	1290.443	1.20	0.70	Uncorrected	Pro 6H	7/27/2016 0:00	08:34:05am	New	Sensor	20160727CLASS2.SSF
SU 3	0.87	38,295	396243.9	4566670.61	1289.082	1.20	0.60	Uncorrected	Pro 6H	7/27/2016 0:00	07:27:15am	New	Sensor	20160727CLASS2.SSF
SU 3	0.87	38,295	396237.64	4566668.08	1289.543	1.10	0.60	Uncorrected	Pro 6H	7/27/2016 0:00	07:54:01am	New	Sensor	20160727CLASS2.SSF
SU 3	0.87	38,294	396219.76	4566667.32	1289.756	1.20	0.70	Uncorrected	Pro 6H	7/27/2016 0:00	08:34:39am	New	Sensor	20160727CLASS2.SSF
SU 3	0.87	38,292	396219.4	4566666.06	1290.26	1.20	0.70	Uncorrected	Pro 6H	7/27/2016 0:00	08:41:55am	New	Sensor	20160727CLASS2.SSF
SU 3	0.87	38,291	396230.96	4566666.44	1290.485	1.10	0.60	Uncorrected	Pro 6H	7/27/2016 0:00	08:02:21am	New	Sensor	20160727CLASS2.SSF
SU 3	0.87	38,290	396234.28	4566667.47	1289.875	1.10	0.60	Uncorrected	Pro 6H	7/27/2016 0:00	07:57:29am	New	Sensor	20160727CLASS2.SSF
SU 3	0.87	38,290	396227.2	4566667.06	1290.44	1.10	0.60	Uncorrected	Pro 6H	7/27/2016 0:00	08:00:08am	New	Sensor	20160727CLASS2.SSF
SU 3	0.87	38,290	396205.27	4566665.24	1290.256	1.20	0.70	Uncorrected	Pro 6H	7/27/2016 0:00	08:38:14am	New	Sensor	20160727CLASS2.SSF
SU 3	0.87	38,289	396237.31	4566667.55	1289.683	1.10	0.60	Uncorrected	Pro 6H	7/27/2016 0:00	07:57:36am	New	Sensor	20160727CLASS2.SSF
SU 3	0.87	38,288	396228.65	4566669.08	1290.078	1.10	0.60	Uncorrected	Pro 6H	7/27/2016 0:00	07:47:47am	New	Sensor	20160727CLASS2.SSF
SU 3	0.87	38,288	396205.43	4566663.33	1289.049	1.20	0.70	Uncorrected	Pro 6H	7/27/2016 0:00	09:00:27am	New	Sensor	20160727CLASS2.SSF
SU 3	0.87	38,287	396243.88	4566663.27	1288.952	1.30	0.70	Uncorrected	Pro 6H	7/27/2016 0:00	08:10:27am	New	Sensor	20160727CLASS2.SSF
SU 3	0.87	38,287	396212.13	4566665.25	1290.512	1.20	0.70	Uncorrected	Pro 6H	7/27/2016 0:00	08:44:05am	New	Sensor	20160727CLASS2.SSF
SU 3	0.87	38,286	396213.58	4566666	1290.604	1.20	0.70	Uncorrected	Pro 6H	7/27/2016 0:00	08:39:36am	New	Sensor	20160727CLASS2.SSF
SU 3	0.87	38,284	396220.26	4566665	1290.003	1.20	0.70	Uncorrected	Pro 6H	7/27/2016 0:00	08:45:51am	New	Sensor	20160727CLASS2.SSF
SU 3	0.87	38,283	396223.09	4566664.16	1289.679	1.50	0.80	Uncorrected	Pro 6H	7/27/2016 0:00	08:18:17am	New	Sensor	20160727CLASS2.SSF
SU 3	0.87	38,283	396204.63	4566663.25	1290.528	1.20	0.70	Uncorrected	Pro 6H	7/27/2016 0:00	08:46:16am	New	Sensor	20160727CLASS2.SSF
SU 3	0.87	38,283	396203.2	4566665.65	1290.112	1.20	0.70	Uncorrected	Pro 6H	7/27/2016 0:00	08:54:46am	New	Sensor	20160727CLASS2.SSF
SU 3	0.87	38,282	396221.09	4566667.13	1290.429	1.10	0.60	Uncorrected	Pro 6H	7/27/2016 0:00	07:53:27am	New	Sensor	20160727CLASS2.SSF
SU 3	0.86	38,281	396243.77	4566670.55	1289.41	1.20	0.60	Uncorrected	Pro 6H	7/27/2016 0:00	07:28:46am	New	Sensor	20160727CLASS2.SSF
SU 3	0.86	38,281	396243.36	4566651.74	1288.856	1.50	0.80	Uncorrected	Pro 6H	7/27/2016 0:00	08:15:25am	New	Sensor	20160727CLASS2.SSF
SU 3	0.86	38,281	396189.84	4566661.84	1290.229	1.20	0.70	Uncorrected	Pro 6H	7/27/2016 0:00	08:59:43am	New	Sensor	20160727CLASS2.SSF
SU 3	0.86	38,276	396230.74	4566664.25	1289.278	1.50	0.80	Uncorrected	Pro 6H	7/27/2016 0:00	08:18:40am	New	Sensor	20160727CLASS2.SSF
SU 3	0.86	38,275	396237.28	4566666.48	1290.056	1.10	0.60	Uncorrected	Pro 6H	7/27/2016 0:00	08:04:19am	New	Sensor	20160727CLASS2.SSF

SU	Z-Score	CPM	Easting	Northing	MSL	PDOP	HDOP	CorrType	RcvrType	GPS_Date	GPS_Time	Update	FeatName	Datafile
SU 3	0.86	38,274	396225.91	4566667.66	1290.377	1.10	0.60	Uncorrected	Pro 6H	7/27/2016 0:00	07:56:46am	New	Sensor	20160727CLASS2.SSF
SU 3	0.86	38,274	396202.97	4566661.58	1288.445	1.40	0.70	Uncorrected	Pro 6H	7/27/2016 0:00	09:07:51am	New	Sensor	20160727CLASS2.SSF
SU 3	0.86	38,273	396234	4566669.79	1289.852	1.10	0.60	Uncorrected	Pro 6H	7/27/2016 0:00	07:44:32am	New	Sensor	20160727CLASS2.SSF
SU 3	0.86	38,273	396210.39	4566666.38	1290.302	1.20	0.70	Uncorrected	Pro 6H	7/27/2016 0:00	08:34:15am	New	Sensor	20160727CLASS2.SSF
SU 3	0.86	38,272	396239.27	4566668.42	1289.38	1.10	0.60	Uncorrected	Pro 6H	7/27/2016 0:00	07:52:41am	New	Sensor	20160727CLASS2.SSF
SU 3	0.86	38,272	396229.04	4566667.95	1290.171	1.10	0.60	Uncorrected	Pro 6H	7/27/2016 0:00	07:54:51am	New	Sensor	20160727CLASS2.SSF
SU 3	0.86	38,272	396207.03	4566663.44	1290.483	1.20	0.70	Uncorrected	Pro 6H	7/27/2016 0:00	08:47:11am	New	Sensor	20160727CLASS2.SSF
SU 3	0.86	38,271	396241.39	4566666.24	1289.774	1.10	0.60	Uncorrected	Pro 6H	7/27/2016 0:00	08:04:41am	New	Sensor	20160727CLASS2.SSF
SU 3	0.86	38,271	396208.31	4566663.55	1290.365	1.20	0.70	Uncorrected	Pro 6H	7/27/2016 0:00	08:47:09am	New	Sensor	20160727CLASS2.SSF
SU 3	0.86	38,270	396241.93	4566666.56	1289.827	1.10	0.60	Uncorrected	Pro 6H	7/27/2016 0:00	08:02:45am	New	Sensor	20160727CLASS2.SSF
SU 3	0.86	38,270	396207.63	4566664.19	1290.764	1.20	0.70	Uncorrected	Pro 6H	7/27/2016 0:00	08:41:26am	New	Sensor	20160727CLASS2.SSF
SU 3	0.86	38,269	396231.87	4566668.49	1289.908	1.10	0.60	Uncorrected	Pro 6H	7/27/2016 0:00	07:52:58am	New	Sensor	20160727CLASS2.SSF
SU 3	0.86	38,268	396232.34	4566660.27	1288.821	1.50	0.80	Uncorrected	Pro 6H	7/27/2016 0:00	08:25:37am	New	Sensor	20160727CLASS2.SSF
SU 3	0.86	38,266	396203.32	4566667.33	1291.487	1.20	0.60	Uncorrected	Pro 6H	7/27/2016 0:00	07:33:55am	New	Sensor	20160727CLASS2.SSF
SU 3	0.86	38,266	396191.56	4566660.29	1288.948	1.40	0.70	Uncorrected	Pro 6H	7/27/2016 0:00	09:06:11am	New	Sensor	20160727CLASS2.SSF
SU 3	0.86	38,265	396233.89	4566670.07	1289.993	1.20	0.60	Uncorrected	Pro 6H	7/27/2016 0:00	07:29:35am	New	Sensor	20160727CLASS2.SSF
SU 3	0.86	38,265	396239.45	4566664.36	1289.378	1.30	0.70	Uncorrected	Pro 6H	7/27/2016 0:00	08:08:49am	New	Sensor	20160727CLASS2.SSF
SU 3	0.86	38,263	396221.14	4566668.01	1289.869	1.50	0.80	Uncorrected	Pro 6H	7/27/2016 0:00	08:30:57am	New	Sensor	20160727CLASS2.SSF
SU 3	0.86	38,262	396206.09	4566662.53	1290.643	1.20	0.70	Uncorrected	Pro 6H	7/27/2016 0:00	08:49:21am	New	Sensor	20160727CLASS2.SSF
SU 3	0.86	38,261	396221.21	4566667.55	1289.751	1.20	0.70	Uncorrected	Pro 6H	7/27/2016 0:00	08:34:32am	New	Sensor	20160727CLASS2.SSF
SU 3	0.85	38,259	396221.37	4566668.12	1290.417	1.10	0.60	Uncorrected	Pro 6H	7/27/2016 0:00	07:49:53am	New	Sensor	20160727CLASS2.SSF
SU 3	0.85	38,259	396241.33	4566665.77	1289.36	1.10	0.60	Uncorrected	Pro 6H	7/27/2016 0:00	08:06:17am	New	Sensor	20160727CLASS2.SSF
SU 3	0.85	38,257	396224.92	4566667.31	1290.504	1.10	0.60	Uncorrected	Pro 6H	7/27/2016 0:00	07:58:39am	New	Sensor	20160727CLASS2.SSF
SU 3	0.85	38,257	396220.66	4566665.46	1290.169	1.20	0.70	Uncorrected	Pro 6H	7/27/2016 0:00	08:43:51am	New	Sensor	20160727CLASS2.SSF
SU 3	0.85	38,256	396219.3	4566665.58	1290.22	1.20	0.70	Uncorrected	Pro 6H	7/27/2016 0:00	08:43:53am	New	Sensor	20160727CLASS2.SSF
SU 3	0.85	38,255	396234.53	4566667.6	1290.034	1.10	0.60	Uncorrected	Pro 6H	7/27/2016 0:00	07:58:18am	New	Sensor	20160727CLASS2.SSF
SU 3	0.85	38,254	396220.97	4566668.99	1289.52	1.50	0.80	Uncorrected	Pro 6H	7/27/2016 0:00	08:27:37am	New	Sensor	20160727CLASS2.SSF
SU 3	0.85	38,253	396224.88	4566663.76	1289.506	1.50	0.80	Uncorrected	Pro 6H	7/27/2016 0:00	08:19:33am	New	Sensor	20160727CLASS2.SSF
SU 3	0.85	38,252	396185.79	4566663.73	1291.128	1.20	0.60	Uncorrected	Pro 6H	7/27/2016 0:00	07:22:03am	New	Sensor	20160727CLASS2.SSF
SU 3	0.85	38,252	396187.79	4566658.03	1289.072	1.40	0.70	Uncorrected	Pro 6H	7/27/2016 0:00	09:11:34am	New	Sensor	20160727CLASS2.SSF
SU 3	0.85	38,250	396242.52	4566668.29	1289.314	1.10	0.60	Uncorrected	Pro 6H	7/27/2016 0:00	07:54:23am	New	Sensor	20160727CLASS2.SSF
SU 3	0.85	38,250	396215.84	4566665.33	1290.408	1.20	0.70	Uncorrected	Pro 6H	7/27/2016 0:00	08:43:37am	New	Sensor	20160727CLASS2.SSF
SU 3	0.85	38,248	396244.29	4566668.8	1289.136	1.10	0.60	Uncorrected	Pro 6H	7/27/2016 0:00	07:49:02am	New	Sensor	20160727CLASS2.SSF
SU 3	0.85	38,248	396231.21	4566660.79	1288.889	1.50	0.80	Uncorrected	Pro 6H	7/27/2016 0:00	08:25:13am	New	Sensor	20160727CLASS2.SSF
SU 3	0.85	38,246	396228.7	4566667.07	1290.283	1.10	0.60	Uncorrected	Pro 6H	7/27/2016 0:00	07:59:04am	New	Sensor	20160727CLASS2.SSF
SU 3	0.85	38,244	396241.86	4566663.82	1289.188	1.30	0.70	Uncorrected	Pro 6H	7/27/2016 0:00	08:09:52am	New	Sensor	20160727CLASS2.SSF
SU 3	0.85	38,244	396197.36	4566658.72	1288.731	1.40	0.70	Uncorrected	Pro 6H	7/27/2016 0:00	09:12:38am	New	Sensor	20160727CLASS2.SSF
SU 3	0.85	38,243	396220.34	4566664.49	1290.026	1.20	0.70	Uncorrected	Pro 6H	7/27/2016 0:00	08:47:50am	New	Sensor	20160727CLASS2.SSF
SU 3	0.85	38,243	396204.52	4566663.05	1289.337	1.20	0.70	Uncorrected	Pro 6H	7/27/2016 0:00	09:02:38am	New	Sensor	20160727CLASS2.SSF
SU 3	0.85	38,242	396218.43	4566667.7	1289.828	1.50	0.80	Uncorrected	Pro 6H	7/27/2016 0:00	08:33:34am	New	Sensor	20160727CLASS2.SSF
SU 3	0.85	38,242	396209.28	4566664.06	1290.323	1.20	0.70	Uncorrected	Pro 6H	7/27/2016 0:00	08:46:09am	New	Sensor	20160727CLASS2.SSF
SU 3	0.85	38,242	396205.1	4566662.46	1290.621	1.20	0.70	Uncorrected	Pro 6H	7/27/2016 0:00	08:48:19am	New	Sensor	20160727CLASS2.SSF
SU 3	0.85	38,241	396224.64	4566664.78	1289.662	1.50	0.80	Uncorrected	Pro 6H	7/27/2016 0:00	08:17:16am	New	Sensor	20160727CLASS2.SSF
SU 3	0.85	38,240	396204.39	4566663.92	1290.907	1.20	0.70	Uncorrected	Pro 6H	7/27/2016 0:00	08:40:23am	New	Sensor	20160727CLASS2.SSF
SU 3	0.85	38,239	396241.72	4566666.71	1289.811	1.10	0.60	Uncorrected	Pro 6H	7/27/2016 0:00	08:01:05am	New	Sensor	20160727CLASS2.SSF
SU 3	0.85	38,239	396220.1	4566665.92	1290.254	1.20	0.70	Uncorrected	Pro 6H	7/27/2016 0:00	08:41:46am	New	Sensor	20160727CLASS2.SSF
SU 3	0.85	38,238	396204.79	4566666.91	1290.675	1.20	0.70	Uncorrected	Pro 6H	7/27/2016 0:00	08:52:17am	New	Sensor	20160727CLASS2.SSF
SU 3	0.84	38,237	396216.38	4566668.53	1290.759	1.10	0.60	Uncorrected	Pro 6H	7/27/2016 0:00	07:43:30am	New	Sensor	20160727CLASS2.SSF
SU 3	0.84	38,237	396240.34	4566663.71	1289.246	1.30	0.70	Uncorrected	Pro 6H	7/27/2016 0:00	08:09:40am	New	Sensor	20160727CLASS2.SSF
SU 3	0.84	38,237	396241.94	4566663.33	1289.027	1.30	0.70	Uncorrected	Pro 6H	7/27/2016 0:00	08:10:33am	New	Sensor	20160727CLASS2.SSF
SU 3	0.84	38,236	396221.48	4566665.59	1290.132	1.20	0.70	Uncorrected	Pro 6H	7/27/2016 0:00	08:42:50am	New	Sensor	20160727CLASS2.SSF
SU 3	0.84	38,236	396196.53	4566659.14	1288.846	1.40	0.70	Uncorrected	Pro 6H	7/27/2016 0:00	09:13:52am	New	Sensor	20160727CLASS2.SSF

SU	Z-Score	CPM	Easting	Northing	MSL	PDOP	HDOP	CorrType	RcvrType	GPS_Date	GPS_Time	Update	FeatName	Datafile
SU 3	0.84	38,235	396227.39	4566669.17	1290.196	1.10	0.60	Uncorrected	Pro 6H	7/27/2016 0:00	07:47:50am	New	Sensor	20160727CLASS2.SSF
SU 3	0.84	38,235	396223.53	4566666.71	1290.545	1.10	0.60	Uncorrected	Pro 6H	7/27/2016 0:00	07:58:53am	New	Sensor	20160727CLASS2.SSF
SU 3	0.84	38,235	396229.45	4566665.31	1290.016	1.10	0.60	Uncorrected	Pro 6H	7/27/2016 0:00	08:05:41am	New	Sensor	20160727CLASS2.SSF
SU 3	0.84	38,232	396230.79	4566669.7	1290.15	1.20	0.60	Uncorrected	Pro 6H	7/27/2016 0:00	07:37:20am	New	Sensor	20160727CLASS2.SSF
SU 3	0.84	38,232	396232.05	4566667.66	1289.957	1.10	0.60	Uncorrected	Pro 6H	7/27/2016 0:00	07:53:50am	New	Sensor	20160727CLASS2.SSF
SU 3	0.84	38,232	396239.65	4566665.17	1289.392	1.30	0.70	Uncorrected	Pro 6H	7/27/2016 0:00	08:07:59am	New	Sensor	20160727CLASS2.SSF
SU 3	0.84	38,232	396206.75	4566666.91	1290.101	1.50	0.80	Uncorrected	Pro 6H	7/27/2016 0:00	08:30:07am	New	Sensor	20160727CLASS2.SSF
SU 3	0.84	38,232	396205.54	4566665.85	1290.116	1.20	0.70	Uncorrected	Pro 6H	7/27/2016 0:00	08:54:42am	New	Sensor	20160727CLASS2.SSF
SU 3	0.84	38,232	396205.09	4566664.94	1289.93	1.20	0.70	Uncorrected	Pro 6H	7/27/2016 0:00	08:56:52am	New	Sensor	20160727CLASS2.SSF
SU 3	0.84	38,230	396207.77	4566668.17	1291.42	1.20	0.60	Uncorrected	Pro 6H	7/27/2016 0:00	07:34:11am	New	Sensor	20160727CLASS2.SSF
SU 3	0.84	38,230	396205.35	4566663.3	1290.7	1.20	0.70	Uncorrected	Pro 6H	7/27/2016 0:00	08:44:21am	New	Sensor	20160727CLASS2.SSF
SU 3	0.84	38,229	396230.23	4566665.21	1289.403	1.50	0.80	Uncorrected	Pro 6H	7/27/2016 0:00	08:16:16am	New	Sensor	20160727CLASS2.SSF
SU 3	0.84	38,227	396231.54	4566663.94	1289.124	1.50	0.80	Uncorrected	Pro 6H	7/27/2016 0:00	08:19:16am	New	Sensor	20160727CLASS2.SSF
SU 3	0.84	38,226	396243.06	4566660.27	1289.143	1.30	0.70	Uncorrected	Pro 6H	7/27/2016 0:00	08:12:10am	New	Sensor	20160727CLASS2.SSF
SU 3	0.84	38,226	396195.2	4566663.73	1290.399	1.20	0.70	Uncorrected	Pro 6H	7/27/2016 0:00	08:56:05am	New	Sensor	20160727CLASS2.SSF
SU 3	0.84	38,225	396241.78	4566662.25	1289.034	1.30	0.70	Uncorrected	Pro 6H	7/27/2016 0:00	08:11:28am	New	Sensor	20160727CLASS2.SSF
SU 3	0.84	38,225	396211.28	4566665.33	1290.599	1.20	0.70	Uncorrected	Pro 6H	7/27/2016 0:00	08:43:07am	New	Sensor	20160727CLASS2.SSF
SU 3	0.84	38,224	396217.48	4566669.3	1290.568	1.20	0.60	Uncorrected	Pro 6H	7/27/2016 0:00	07:25:07am	New	Sensor	20160727CLASS2.SSF
SU 3	0.84	38,224	396241.86	4566670.07	1289.686	1.20	0.60	Uncorrected	Pro 6H	7/27/2016 0:00	07:36:05am	New	Sensor	20160727CLASS2.SSF
SU 3	0.84	38,224	396209.92	4566666.88	1290.373	1.50	0.80	Uncorrected	Pro 6H	7/27/2016 0:00	08:31:54am	New	Sensor	20160727CLASS2.SSF
SU 3	0.84	38,224	396205.98	4566661.98	1290.577	1.20	0.70	Uncorrected	Pro 6H	7/27/2016 0:00	08:50:13am	New	Sensor	20160727CLASS2.SSF
SU 3	0.84	38,223	396232.33	4566662.78	1289.029	1.50	0.80	Uncorrected	Pro 6H	7/27/2016 0:00	08:20:51am	New	Sensor	20160727CLASS2.SSF
SU 3	0.84	38,222	396207.5	4566666.01	1290.386	1.20	0.70	Uncorrected	Pro 6H	7/27/2016 0:00	08:34:08am	New	Sensor	20160727CLASS2.SSF
SU 3	0.84	38,221	396238.76	4566670.1	1289.621	1.20	0.60	Uncorrected	Pro 6H	7/27/2016 0:00	07:36:51am	New	Sensor	20160727CLASS2.SSF
SU 3	0.84	38,221	396205.01	4566661.25	1288.548	1.40	0.70	Uncorrected	Pro 6H	7/27/2016 0:00	09:10:13am	New	Sensor	20160727CLASS2.SSF
SU 3	0.84	38,220	396228.87	4566670.39	1290.012	1.20	0.60	Uncorrected	Pro 6H	7/27/2016 0:00	07:26:01am	New	Sensor	20160727CLASS2.SSF
SU 3	0.84	38,220	396239.38	4566669.66	1289.361	1.10	0.60	Uncorrected	Pro 6H	7/27/2016 0:00	07:47:25am	New	Sensor	20160727CLASS2.SSF
SU 3	0.84	38,220	396222.84	4566667.22	1290.383	1.10	0.60	Uncorrected	Pro 6H	7/27/2016 0:00	07:55:19am	New	Sensor	20160727CLASS2.SSF
SU 3	0.84	38,218	396219.68	4566669.35	1290.741	1.20	0.60	Uncorrected	Pro 6H	7/27/2016 0:00	07:34:47am	New	Sensor	20160727CLASS2.SSF
SU 3	0.84	38,217	396231.03	4566665.32	1289.941	1.10	0.60	Uncorrected	Pro 6H	7/27/2016 0:00	08:05:44am	New	Sensor	20160727CLASS2.SSF
SU 3	0.84	38,217	396225.33	4566662.65	1289.322	1.50	0.80	Uncorrected	Pro 6H	7/27/2016 0:00	08:21:56am	New	Sensor	20160727CLASS2.SSF
SU 3	0.84	38,217	396221.59	4566666.96	1289.524	1.20	0.70	Uncorrected	Pro 6H	7/27/2016 0:00	08:36:48am	New	Sensor	20160727CLASS2.SSF
SU 3	0.84	38,217	396190.92	4566657.38	1289.101	1.40	0.70	Uncorrected	Pro 6H	7/27/2016 0:00	09:15:02am	New	Sensor	20160727CLASS2.SSF
SU 3	0.83	38,216	396204.99	4566664.63	1289.852	1.20	0.70	Uncorrected	Pro 6H	7/27/2016 0:00	08:58:02am	New	Sensor	20160727CLASS2.SSF
SU 3	0.83	38,215	396206.8	4566662.73	1290.583	1.20	0.70	Uncorrected	Pro 6H	7/27/2016 0:00	08:49:22am	New	Sensor	20160727CLASS2.SSF
SU 3	0.83	38,213	396222.87	4566663.48	1289.54	1.50	0.80	Uncorrected	Pro 6H	7/27/2016 0:00	08:20:31am	New	Sensor	20160727CLASS2.SSF
SU 3	0.83	38,212	396223.23	4566667.38	1290.603	1.10	0.60	Uncorrected	Pro 6H	7/27/2016 0:00	07:58:42am	New	Sensor	20160727CLASS2.SSF
SU 3	0.83	38,211	396237.09	4566669.84	1289.529	1.10	0.60	Uncorrected	Pro 6H	7/27/2016 0:00	07:45:23am	New	Sensor	20160727CLASS2.SSF
SU 3	0.83	38,211	396226	4566664.21	1289.518	1.50	0.80	Uncorrected	Pro 6H	7/27/2016 0:00	08:18:48am	New	Sensor	20160727CLASS2.SSF
SU 3	0.83	38,211	396229.03	4566660.83	1289.009	1.50	0.80	Uncorrected	Pro 6H	7/27/2016 0:00	08:25:04am	New	Sensor	20160727CLASS2.SSF
SU 3	0.83	38,209	396241.1	4566662.11	1289.072	1.30	0.70	Uncorrected	Pro 6H	7/27/2016 0:00	08:11:16am	New	Sensor	20160727CLASS2.SSF
SU 3	0.83	38,208	396229.48	4566662.35	1289.029	1.50	0.80	Uncorrected	Pro 6H	7/27/2016 0:00	08:22:03am	New	Sensor	20160727CLASS2.SSF
SU 3	0.83	38,208	396228.96	4566660.44	1289.004	1.50	0.80	Uncorrected	Pro 6H	7/27/2016 0:00	08:25:52am	New	Sensor	20160727CLASS2.SSF
SU 3	0.83	38,208	396207.39	4566667.21	1290.237	1.50	0.80	Uncorrected	Pro 6H	7/27/2016 0:00	08:28:06am	New	Sensor	20160727CLASS2.SSF
SU 3	0.83	38,207	396203.78	4566666.87	1291.5	1.10	0.60	Uncorrected	Pro 6H	7/27/2016 0:00	07:42:53am	New	Sensor	20160727CLASS2.SSF
SU 3	0.83	38,207	396230.6	4566665.55	1290.069	1.10	0.60	Uncorrected	Pro 6H	7/27/2016 0:00	08:06:38am	New	Sensor	20160727CLASS2.SSF
SU 3	0.83	38,207	396243.62	4566655.99	1289.143	1.30	0.70	Uncorrected	Pro 6H	7/27/2016 0:00	08:13:43am	New	Sensor	20160727CLASS2.SSF
SU 3	0.83	38,207	396192.02	4566662.59	1290.323	1.20	0.70	Uncorrected	Pro 6H	7/27/2016 0:00	08:58:31am	New	Sensor	20160727CLASS2.SSF
SU 3	0.83	38,206	396229.92	4566670.36	1289.902	1.20	0.60	Uncorrected	Pro 6H	7/27/2016 0:00	07:26:04am	New	Sensor	20160727CLASS2.SSF
SU 3	0.83	38,206	396233.47	4566666.82	1290.292	1.10	0.60	Uncorrected	Pro 6H	7/27/2016 0:00	08:00:50am	New	Sensor	20160727CLASS2.SSF
SU 3	0.83	38,204	396219.25	4566666.95	1289.679	1.20	0.70	Uncorrected	Pro 6H	7/27/2016 0:00	08:35:45am	New	Sensor	20160727CLASS2.SSF
SU 3	0.83	38,203	396231.1	4566661.4	1288.947	1.50	0.80	Uncorrected	Pro 6H	7/27/2016 0:00	08:24:23am	New	Sensor	20160727CLASS2.SSF

SU	Z-Score	CPM	Easting	Northing	MSL	PDOP	HDOP	CorrType	RcvrType	GPS_Date	GPS_Time	Update	FeatName	Datafile
SU 3	0.83	38,202	396214.2	4566664.73	1290.219	1.20	0.70	Uncorrected	Pro 6H	7/27/2016 0:00	08:47:00am	New	Sensor	20160727CLASS2.SSF
SU 3	0.83	38,201	396233.45	4566667.63	1290.096	1.10	0.60	Uncorrected	Pro 6H	7/27/2016 0:00	07:58:21am	New	Sensor	20160727CLASS2.SSF
SU 3	0.83	38,200	396216.95	4566667.79	1290.081	1.50	0.80	Uncorrected	Pro 6H	7/27/2016 0:00	08:30:44am	New	Sensor	20160727CLASS2.SSF
SU 3	0.83	38,199	396221.51	4566665.2	1290.473	1.10	0.60	Uncorrected	Pro 6H	7/27/2016 0:00	08:05:27am	New	Sensor	20160727CLASS2.SSF
SU 3	0.83	38,199	396224.58	4566662.73	1289.448	1.50	0.80	Uncorrected	Pro 6H	7/27/2016 0:00	08:22:24am	New	Sensor	20160727CLASS2.SSF
SU 3	0.83	38,199	396201.14	4566660.51	1288.588	1.40	0.70	Uncorrected	Pro 6H	7/27/2016 0:00	09:11:05am	New	Sensor	20160727CLASS2.SSF
SU 3	0.83	38,197	396210.32	4566664.85	1290.538	1.20	0.70	Uncorrected	Pro 6H	7/27/2016 0:00	08:44:08am	New	Sensor	20160727CLASS2.SSF
SU 3	0.83	38,196	396219.87	4566667.78	1289.784	1.50	0.80	Uncorrected	Pro 6H	7/27/2016 0:00	08:32:23am	New	Sensor	20160727CLASS2.SSF
SU 3	0.83	38,195	396212.99	4566666.69	1290.185	1.20	0.70	Uncorrected	Pro 6H	7/27/2016 0:00	08:34:20am	New	Sensor	20160727CLASS2.SSF
SU 3	0.82	38,193	396194.64	4566660.51	1288.889	1.40	0.70	Uncorrected	Pro 6H	7/27/2016 0:00	09:05:31am	New	Sensor	20160727CLASS2.SSF
SU 3	0.82	38,191	396242.19	4566665.07	1289.277	1.30	0.70	Uncorrected	Pro 6H	7/27/2016 0:00	08:07:54am	New	Sensor	20160727CLASS2.SSF
SU 3	0.82	38,190	396227.11	4566667.22	1290.312	1.10	0.60	Uncorrected	Pro 6H	7/27/2016 0:00	07:57:10am	New	Sensor	20160727CLASS2.SSF
SU 3	0.82	38,189	396225.2	4566669.03	1290.273	1.10	0.60	Uncorrected	Pro 6H	7/27/2016 0:00	07:47:55am	New	Sensor	20160727CLASS2.SSF
SU 3	0.82	38,189	396226.22	4566665.95	1290.687	1.10	0.60	Uncorrected	Pro 6H	7/27/2016 0:00	08:03:57am	New	Sensor	20160727CLASS2.SSF
SU 3	0.82	38,188	396243.87	4566670.63	1289.122	1.20	0.60	Uncorrected	Pro 6H	7/27/2016 0:00	07:27:02am	New	Sensor	20160727CLASS2.SSF
SU 3	0.82	38,188	396239.05	4566663.59	1289.307	1.30	0.70	Uncorrected	Pro 6H	7/27/2016 0:00	08:09:37am	New	Sensor	20160727CLASS2.SSF
SU 3	0.82	38,188	396230.5	4566664.77	1289.379	1.50	0.80	Uncorrected	Pro 6H	7/27/2016 0:00	08:16:46am	New	Sensor	20160727CLASS2.SSF
SU 3	0.82	38,187	396218.09	4566667.99	1289.645	1.50	0.80	Uncorrected	Pro 6H	7/27/2016 0:00	08:29:44am	New	Sensor	20160727CLASS2.SSF
SU 3	0.82	38,184	396226.66	4566662.43	1289.296	1.50	0.80	Uncorrected	Pro 6H	7/27/2016 0:00	08:22:34am	New	Sensor	20160727CLASS2.SSF
SU 3	0.82	38,184	396198.79	4566664.15	1290.15	1.20	0.70	Uncorrected	Pro 6H	7/27/2016 0:00	08:55:59am	New	Sensor	20160727CLASS2.SSF
SU 3	0.82	38,182	396197.66	4566657.23	1288.762	1.40	0.70	Uncorrected	Pro 6H	7/27/2016 0:00	09:14:48am	New	Sensor	20160727CLASS2.SSF
SU 3	0.82	38,179	396230.4	4566670.07	1290.138	1.20	0.60	Uncorrected	Pro 6H	7/27/2016 0:00	07:29:45am	New	Sensor	20160727CLASS2.SSF
SU 3	0.82	38,179	396232.92	4566667.7	1289.839	1.10	0.60	Uncorrected	Pro 6H	7/27/2016 0:00	07:53:52am	New	Sensor	20160727CLASS2.SSF
SU 3	0.82	38,179	396188.75	4566660.66	1289.828	1.20	0.70	Uncorrected	Pro 6H	7/27/2016 0:00	09:03:11am	New	Sensor	20160727CLASS2.SSF
SU 3	0.82	38,178	396235.94	4566669.75	1289.686	1.10	0.60	Uncorrected	Pro 6H	7/27/2016 0:00	07:47:32am	New	Sensor	20160727CLASS2.SSF
SU 3	0.82	38,176	396231	4566664.79	1289.247	1.50	0.80	Uncorrected	Pro 6H	7/27/2016 0:00	08:17:54am	New	Sensor	20160727CLASS2.SSF
SU 3	0.82	38,175	396238.12	4566667.09	1289.76	1.10	0.60	Uncorrected	Pro 6H	7/27/2016 0:00	07:59:46am	New	Sensor	20160727CLASS2.SSF
SU 3	0.82	38,175	396227.43	4566663.54	1289.355	1.50	0.80	Uncorrected	Pro 6H	7/27/2016 0:00	08:19:09am	New	Sensor	20160727CLASS2.SSF
SU 3	0.82	38,175	396210.35	4566665.56	1290.69	1.20	0.70	Uncorrected	Pro 6H	7/27/2016 0:00	08:39:31am	New	Sensor	20160727CLASS2.SSF
SU 3	0.82	38,174	396208.19	4566666.8	1290.453	1.20	0.70	Uncorrected	Pro 6H	7/27/2016 0:00	08:33:54am	New	Sensor	20160727CLASS2.SSF
SU 3	0.82	38,173	396243.34	4566657	1289.142	1.30	0.70	Uncorrected	Pro 6H	7/27/2016 0:00	08:13:19am	New	Sensor	20160727CLASS2.SSF
SU 3	0.82	38,173	396223.33	4566665.32	1289.746	1.50	0.80	Uncorrected	Pro 6H	7/27/2016 0:00	08:16:26am	New	Sensor	20160727CLASS2.SSF
SU 3	0.82	38,173	396204.29	4566662.72	1288.427	1.40	0.70	Uncorrected	Pro 6H	7/27/2016 0:00	09:04:49am	New	Sensor	20160727CLASS2.SSF
SU 3	0.81	38,172	396235.95	4566668	1289.644	1.10	0.60	Uncorrected	Pro 6H	7/27/2016 0:00	07:53:58am	New	Sensor	20160727CLASS2.SSF
SU 3	0.81	38,172	396216.55	4566666.03	1290.512	1.20	0.70	Uncorrected	Pro 6H	7/27/2016 0:00	08:40:01am	New	Sensor	20160727CLASS2.SSF
SU 3	0.81	38,171	396234.89	4566669.56	1289.672	1.10	0.60	Uncorrected	Pro 6H	7/27/2016 0:00	07:46:49am	New	Sensor	20160727CLASS2.SSF
SU 3	0.81	38,171	396207.05	4566663.34	1290.434	1.20	0.70	Uncorrected	Pro 6H	7/27/2016 0:00	08:45:22am	New	Sensor	20160727CLASS2.SSF
SU 3	0.81	38,169	396240.69	4566669.41	1289.262	1.10	0.60	Uncorrected	Pro 6H	7/27/2016 0:00	07:46:59am	New	Sensor	20160727CLASS2.SSF
SU 3	0.81	38,169	396206.66	4566664.31	1290.874	1.20	0.70	Uncorrected	Pro 6H	7/27/2016 0:00	08:40:28am	New	Sensor	20160727CLASS2.SSF
SU 3	0.81	38,169	396216.75	4566664.87	1290.231	1.20	0.70	Uncorrected	Pro 6H	7/27/2016 0:00	08:45:37am	New	Sensor	20160727CLASS2.SSF
SU 3	0.81	38,167	396224.09	4566669.9	1290.239	1.20	0.60	Uncorrected	Pro 6H	7/27/2016 0:00	07:25:37am	New	Sensor	20160727CLASS2.SSF
SU 3	0.81	38,166	396229.12	4566664.71	1289.409	1.50	0.80	Uncorrected	Pro 6H	7/27/2016 0:00	08:17:57am	New	Sensor	20160727CLASS2.SSF
SU 3	0.81	38,165	396235.42	4566669.82	1289.86	1.20	0.60	Uncorrected	Pro 6H	7/27/2016 0:00	07:37:01am	New	Sensor	20160727CLASS2.SSF
SU 3	0.81	38,164	396203.87	4566665	1290.029	1.20	0.70	Uncorrected	Pro 6H	7/27/2016 0:00	08:55:42am	New	Sensor	20160727CLASS2.SSF
SU 3	0.81	38,163	396219.96	4566669.33	1290.652	1.20	0.60	Uncorrected	Pro 6H	7/27/2016 0:00	07:30:16am	New	Sensor	20160727CLASS2.SSF
SU 3	0.81	38,162	396241.44	4566664.02	1289.28	1.30	0.70	Uncorrected	Pro 6H	7/27/2016 0:00	08:08:56am	New	Sensor	20160727CLASS2.SSF
SU 3	0.81	38,161	396243.78	4566663.26	1288.969	1.30	0.70	Uncorrected	Pro 6H	7/27/2016 0:00	08:10:47am	New	Sensor	20160727CLASS2.SSF
SU 3	0.81	38,160	396242.83	4566668.3	1289.367	1.10	0.60	Uncorrected	Pro 6H	7/27/2016 0:00	07:54:21am	New	Sensor	20160727CLASS2.SSF
SU 3	0.81	38,158	396230.72	4566666.35	1290.522	1.10	0.60	Uncorrected	Pro 6H	7/27/2016 0:00	08:03:25am	New	Sensor	20160727CLASS2.SSF
SU 3	0.81	38,158	396229.4	4566665.59	1290.198	1.10	0.60	Uncorrected	Pro 6H	7/27/2016 0:00	08:05:06am	New	Sensor	20160727CLASS2.SSF
SU 3	0.81	38,158	396227.64	4566665.49	1290.233	1.10	0.60	Uncorrected	Pro 6H	7/27/2016 0:00	08:06:43am	New	Sensor	20160727CLASS2.SSF
SU 3	0.81	38,158	396205.63	4566664.54	1290.884	1.20	0.70	Uncorrected	Pro 6H	7/27/2016 0:00	08:41:19am	New	Sensor	20160727CLASS2.SSF

SU	Z-Score	CPM	Easting	Northing	MSL	PDOP	HDOP	CorrType	RcvrType	GPS_Date	GPS_Time	Update	FeatName	Datafile
SU 3	0.81	38,156	396234.81	4566666.97	1290.017	1.10	0.60	Uncorrected	Pro 6H	7/27/2016 0:00	07:59:15am	New	Sensor	20160727CLASS2.SSF
SU 3	0.81	38,156	396210.56	4566665.37	1290.76	1.20	0.70	Uncorrected	Pro 6H	7/27/2016 0:00	08:41:11am	New	Sensor	20160727CLASS2.SSF
SU 3	0.81	38,155	396205.66	4566666.33	1290.125	1.20	0.70	Uncorrected	Pro 6H	7/27/2016 0:00	08:53:31am	New	Sensor	20160727CLASS2.SSF
SU 3	0.81	38,154	396218.97	4566669.32	1290.774	1.20	0.60	Uncorrected	Pro 6H	7/27/2016 0:00	07:34:44am	New	Sensor	20160727CLASS2.SSF
SU 3	0.81	38,154	396233.34	4566666.09	1290.276	1.10	0.60	Uncorrected	Pro 6H	7/27/2016 0:00	08:04:12am	New	Sensor	20160727CLASS2.SSF
SU 3	0.81	38,154	396228.55	4566662.76	1289.213	1.50	0.80	Uncorrected	Pro 6H	7/27/2016 0:00	08:21:23am	New	Sensor	20160727CLASS2.SSF
SU 3	0.81	38,152	396241.42	4566664.71	1289.276	1.30	0.70	Uncorrected	Pro 6H	7/27/2016 0:00	08:08:21am	New	Sensor	20160727CLASS2.SSF
SU 3	0.8	38,151	396238.74	4566666.58	1289.951	1.10	0.60	Uncorrected	Pro 6H	7/27/2016 0:00	08:02:39am	New	Sensor	20160727CLASS2.SSF
SU 3	0.8	38,150	396194.39	4566658.45	1288.814	1.40	0.70	Uncorrected	Pro 6H	7/27/2016 0:00	09:12:26am	New	Sensor	20160727CLASS2.SSF
SU 3	0.8	38,148	396208.85	4566668.34	1291.389	1.20	0.60	Uncorrected	Pro 6H	7/27/2016 0:00	07:34:14am	New	Sensor	20160727CLASS2.SSF
SU 3	0.8	38,147	396244.39	4566669.36	1289.111	1.10	0.60	Uncorrected	Pro 6H	7/27/2016 0:00	07:47:11am	New	Sensor	20160727CLASS2.SSF
SU 3	0.8	38,147	396230.13	4566668.34	1289.977	1.10	0.60	Uncorrected	Pro 6H	7/27/2016 0:00	07:53:02am	New	Sensor	20160727CLASS2.SSF
SU 3	0.8	38,146	396211.3	4566663.81	1290.48	1.20	0.70	Uncorrected	Pro 6H	7/27/2016 0:00	08:49:07am	New	Sensor	20160727CLASS2.SSF
SU 3	0.8	38,145	396227.29	4566665.38	1290.126	1.10	0.60	Uncorrected	Pro 6H	7/27/2016 0:00	08:05:37am	New	Sensor	20160727CLASS2.SSF
SU 3	0.8	38,145	396242.19	4566660.2	1289.129	1.30	0.70	Uncorrected	Pro 6H	7/27/2016 0:00	08:12:08am	New	Sensor	20160727CLASS2.SSF
SU 3	0.8	38,144	396243.83	4566648.53	1288.961	1.30	0.70	Uncorrected	Pro 6H	7/27/2016 0:00	08:14:29am	New	Sensor	20160727CLASS2.SSF
SU 3	0.8	38,144	396226.82	4566663.26	1289.369	1.50	0.80	Uncorrected	Pro 6H	7/27/2016 0:00	08:21:01am	New	Sensor	20160727CLASS2.SSF
SU 3	0.8	38,143	396227.37	4566664.11	1289.518	1.50	0.80	Uncorrected	Pro 6H	7/27/2016 0:00	08:18:24am	New	Sensor	20160727CLASS2.SSF
SU 3	0.8	38,141	396238.76	4566669.81	1289.421	1.10	0.60	Uncorrected	Pro 6H	7/27/2016 0:00	07:44:44am	New	Sensor	20160727CLASS2.SSF
SU 3	0.8	38,140	396203.28	4566667.67	1291.347	1.20	0.60	Uncorrected	Pro 6H	7/27/2016 0:00	07:31:07am	New	Sensor	20160727CLASS2.SSF
SU 3	0.8	38,138	396237.17	4566667.3	1289.831	1.10	0.60	Uncorrected	Pro 6H	7/27/2016 0:00	07:59:48am	New	Sensor	20160727CLASS2.SSF
SU 3	0.8	38,137	396231.84	4566667.3	1290.115	1.10	0.60	Uncorrected	Pro 6H	7/27/2016 0:00	07:59:10am	New	Sensor	20160727CLASS2.SSF
SU 3	0.8	38,136	396225.7	4566668.72	1290.254	1.10	0.60	Uncorrected	Pro 6H	7/27/2016 0:00	07:46:21am	New	Sensor	20160727CLASS2.SSF
SU 3	0.8	38,135	396227.75	4566665.04	1290.187	1.10	0.60	Uncorrected	Pro 6H	7/27/2016 0:00	08:07:13am	New	Sensor	20160727CLASS2.SSF
SU 3	0.8	38,134	396186.42	4566664.85	1291.232	1.20	0.60	Uncorrected	Pro 6H	7/27/2016 0:00	07:32:37am	New	Sensor	20160727CLASS2.SSF
SU 3	0.8	38,134	396232.13	4566662.25	1288.913	1.50	0.80	Uncorrected	Pro 6H	7/27/2016 0:00	08:22:43am	New	Sensor	20160727CLASS2.SSF
SU 3	0.8	38,134	396219.65	4566666.84	1289.597	1.20	0.70	Uncorrected	Pro 6H	7/27/2016 0:00	08:36:51am	New	Sensor	20160727CLASS2.SSF
SU 3	0.8	38,133	396243.77	4566670.61	1289.424	1.20	0.60	Uncorrected	Pro 6H	7/27/2016 0:00	07:28:37am	New	Sensor	20160727CLASS2.SSF
SU 3	0.8	38,133	396186.41	4566663.38	1290.922	1.20	0.70	Uncorrected	Pro 6H	7/27/2016 0:00	08:52:57am	New	Sensor	20160727CLASS2.SSF
SU 3	0.8	38,132	396211.41	4566668.32	1291.149	1.20	0.60	Uncorrected	Pro 6H	7/27/2016 0:00	07:38:13am	New	Sensor	20160727CLASS2.SSF
SU 3	0.8	38,131	396206.4	4566664.06	1290.83	1.20	0.70	Uncorrected	Pro 6H	7/27/2016 0:00	08:41:24am	New	Sensor	20160727CLASS2.SSF
SU 3	0.8	38,130	396243.92	4566670.69	1289.085	1.20	0.60	Uncorrected	Pro 6H	7/27/2016 0:00	07:27:18am	New	Sensor	20160727CLASS2.SSF
SU 3	0.8	38,130	396229.56	4566667.92	1290.142	1.10	0.60	Uncorrected	Pro 6H	7/27/2016 0:00	07:54:50am	New	Sensor	20160727CLASS2.SSF
SU 3	0.8	38,130	396215.31	4566666.72	1289.835	1.20	0.70	Uncorrected	Pro 6H	7/27/2016 0:00	08:36:58am	New	Sensor	20160727CLASS2.SSF
SU 3	0.8	38,130	396208.64	4566665.36	1290.081	1.20	0.70	Uncorrected	Pro 6H	7/27/2016 0:00	08:38:08am	New	Sensor	20160727CLASS2.SSF
SU 3	0.79	38,128	396209.14	4566668.3	1291.187	1.20	0.60	Uncorrected	Pro 6H	7/27/2016 0:00	07:30:48am	New	Sensor	20160727CLASS2.SSF
SU 3	0.79	38,125	396229.12	4566670.1	1290.214	1.20	0.60	Uncorrected	Pro 6H	7/27/2016 0:00	07:29:49am	New	Sensor	20160727CLASS2.SSF
SU 3	0.79	38,125	396231.2	4566669.88	1290.152	1.20	0.60	Uncorrected	Pro 6H	7/27/2016 0:00	07:37:17am	New	Sensor	20160727CLASS2.SSF
SU 3	0.79	38,124	396232.53	4566667.21	1290.082	1.10	0.60	Uncorrected	Pro 6H	7/27/2016 0:00	07:59:11am	New	Sensor	20160727CLASS2.SSF
SU 3	0.79	38,124	396218.79	4566667.76	1289.846	1.50	0.80	Uncorrected	Pro 6H	7/27/2016 0:00	08:32:25am	New	Sensor	20160727CLASS2.SSF
SU 3	0.79	38,124	396220.95	4566665.03	1289.968	1.20	0.70	Uncorrected	Pro 6H	7/27/2016 0:00	08:45:43am	New	Sensor	20160727CLASS2.SSF
SU 3	0.79	38,122	396243.4	4566649.01	1289.058	1.30	0.70	Uncorrected	Pro 6H	7/27/2016 0:00	08:14:58am	New	Sensor	20160727CLASS2.SSF
SU 3	0.79	38,122	396221.85	4566664.38	1289.991	1.20	0.70	Uncorrected	Pro 6H	7/27/2016 0:00	08:48:47am	New	Sensor	20160727CLASS2.SSF
SU 3	0.79	38,121	396243.71	4566667.83	1289.354	1.10	0.60	Uncorrected	Pro 6H	7/27/2016 0:00	07:56:07am	New	Sensor	20160727CLASS2.SSF
SU 3	0.79	38,119	396243.84	4566670.68	1289.398	1.20	0.60	Uncorrected	Pro 6H	7/27/2016 0:00	07:27:40am	New	Sensor	20160727CLASS2.SSF
SU 3	0.79	38,119	396209.63	4566663.78	1290.373	1.20	0.70	Uncorrected	Pro 6H	7/27/2016 0:00	08:45:26am	New	Sensor	20160727CLASS2.SSF
SU 3	0.79	38,118	396235.91	4566667.78	1289.889	1.10	0.60	Uncorrected	Pro 6H	7/27/2016 0:00	07:56:24am	New	Sensor	20160727CLASS2.SSF
SU 3	0.79	38,118	396243.17	4566658.99	1289.019	1.30	0.70	Uncorrected	Pro 6H	7/27/2016 0:00	08:12:36am	New	Sensor	20160727CLASS2.SSF
SU 3	0.79	38,118	396232.14	4566663.83	1289.098	1.50	0.80	Uncorrected	Pro 6H	7/27/2016 0:00	08:19:21am	New	Sensor	20160727CLASS2.SSF
SU 3	0.79	38,117	396206.59	4566668.05	1291.256	1.20	0.60	Uncorrected	Pro 6H	7/27/2016 0:00	07:30:56am	New	Sensor	20160727CLASS2.SSF
SU 3	0.79	38,116	396239.89	4566663.94	1289.307	1.30	0.70	Uncorrected	Pro 6H	7/27/2016 0:00	08:09:56am	New	Sensor	20160727CLASS2.SSF
SU 3	0.79	38,116	396221.83	4566666.81	1289.546	1.50	0.80	Uncorrected	Pro 6H	7/27/2016 0:00	08:27:31am	New	Sensor	20160727CLASS2.SSF

SU	Z-Score	CPM	Easting	Northing	MSL	PDOP	HDOP	CorrType	RcvrType	GPS_Date	GPS_Time	Update	FeatName	Datafile
SU 3	0.79	38,116	396219.94	4566665.82	1290.169	1.20	0.70	Uncorrected	Pro 6H	7/27/2016 0:00	08:42:53am	New	Sensor	20160727CLASS2.SSF
SU 3	0.79	38,115	396236.13	4566670.6	1289.618	1.20	0.60	Uncorrected	Pro 6H	7/27/2016 0:00	07:26:32am	New	Sensor	20160727CLASS2.SSF
SU 3	0.79	38,115	396226.95	4566669.84	1290.502	1.20	0.60	Uncorrected	Pro 6H	7/27/2016 0:00	07:35:06am	New	Sensor	20160727CLASS2.SSF
SU 3	0.79	38,115	396204.37	4566662.67	1290.549	1.20	0.70	Uncorrected	Pro 6H	7/27/2016 0:00	08:46:18am	New	Sensor	20160727CLASS2.SSF
SU 3	0.79	38,115	396189.84	4566659.64	1289.027	1.40	0.70	Uncorrected	Pro 6H	7/27/2016 0:00	09:06:26am	New	Sensor	20160727CLASS2.SSF
SU 3	0.79	38,114	396221.07	4566666.2	1290.247	1.20	0.70	Uncorrected	Pro 6H	7/27/2016 0:00	08:38:51am	New	Sensor	20160727CLASS2.SSF
SU 3	0.79	38,113	396242.12	4566670.17	1289.638	1.20	0.60	Uncorrected	Pro 6H	7/27/2016 0:00	07:36:11am	New	Sensor	20160727CLASS2.SSF
SU 3	0.79	38,112	396222.94	4566667.75	1290.444	1.10	0.60	Uncorrected	Pro 6H	7/27/2016 0:00	07:55:08am	New	Sensor	20160727CLASS2.SSF
SU 3	0.79	38,110	396243.47	4566653.81	1288.922	1.30	0.70	Uncorrected	Pro 6H	7/27/2016 0:00	08:15:10am	New	Sensor	20160727CLASS2.SSF
SU 3	0.79	38,109	396242.54	4566666.51	1289.797	1.10	0.60	Uncorrected	Pro 6H	7/27/2016 0:00	08:02:59am	New	Sensor	20160727CLASS2.SSF
SU 3	0.79	38,109	396217.78	4566666.9	1289.67	1.20	0.70	Uncorrected	Pro 6H	7/27/2016 0:00	08:36:54am	New	Sensor	20160727CLASS2.SSF
SU 3	0.79	38,109	396220.03	4566665.73	1290.168	1.20	0.70	Uncorrected	Pro 6H	7/27/2016 0:00	08:42:44am	New	Sensor	20160727CLASS2.SSF
SU 3	0.79	38,109	396197.83	4566662.27	1289.312	1.20	0.70	Uncorrected	Pro 6H	7/27/2016 0:00	09:00:39am	New	Sensor	20160727CLASS2.SSF
SU 3	0.79	38,108	396243.72	4566665.15	1289.084	1.30	0.70	Uncorrected	Pro 6H	7/27/2016 0:00	08:07:47am	New	Sensor	20160727CLASS2.SSF
SU 3	0.78	38,107	396221.32	4566665.75	1290.223	1.20	0.70	Uncorrected	Pro 6H	7/27/2016 0:00	08:41:52am	New	Sensor	20160727CLASS2.SSF
SU 3	0.78	38,107	396205.58	4566662.94	1290.552	1.20	0.70	Uncorrected	Pro 6H	7/27/2016 0:00	08:45:20am	New	Sensor	20160727CLASS2.SSF
SU 3	0.78	38,106	396240.43	4566668.26	1289.276	1.10	0.60	Uncorrected	Pro 6H	7/27/2016 0:00	07:52:21am	New	Sensor	20160727CLASS2.SSF
SU 3	0.78	38,105	396203.26	4566660.92	1288.591	1.40	0.70	Uncorrected	Pro 6H	7/27/2016 0:00	09:11:11am	New	Sensor	20160727CLASS2.SSF
SU 3	0.78	38,103	396203.62	4566662.63	1288.461	1.40	0.70	Uncorrected	Pro 6H	7/27/2016 0:00	09:04:50am	New	Sensor	20160727CLASS2.SSF
SU 3	0.78	38,100	396243.95	4566651.5	1288.957	1.30	0.70	Uncorrected	Pro 6H	7/27/2016 0:00	08:14:37am	New	Sensor	20160727CLASS2.SSF
SU 3	0.78	38,100	396223.66	4566664.16	1289.66	1.50	0.80	Uncorrected	Pro 6H	7/27/2016 0:00	08:18:18am	New	Sensor	20160727CLASS2.SSF
SU 3	0.78	38,100	396220.36	4566665.69	1290.152	1.20	0.70	Uncorrected	Pro 6H	7/27/2016 0:00	08:43:44am	New	Sensor	20160727CLASS2.SSF
SU 3	0.78	38,099	396231.02	4566661.88	1288.933	1.50	0.80	Uncorrected	Pro 6H	7/27/2016 0:00	08:23:22am	New	Sensor	20160727CLASS2.SSF
SU 3	0.78	38,098	396241.19	4566667.66	1289.496	1.10	0.60	Uncorrected	Pro 6H	7/27/2016 0:00	07:58:00am	New	Sensor	20160727CLASS2.SSF
SU 3	0.78	38,098	396221.43	4566665.17	1289.968	1.20	0.70	Uncorrected	Pro 6H	7/27/2016 0:00	08:44:50am	New	Sensor	20160727CLASS2.SSF
SU 3	0.78	38,097	396241.75	4566668.35	1289.27	1.10	0.60	Uncorrected	Pro 6H	7/27/2016 0:00	07:52:36am	New	Sensor	20160727CLASS2.SSF
SU 3	0.78	38,095	396236.56	4566665.56	1289.511	1.30	0.70	Uncorrected	Pro 6H	7/27/2016 0:00	08:07:34am	New	Sensor	20160727CLASS2.SSF
SU 3	0.78	38,095	396239.46	4566664.12	1289.321	1.30	0.70	Uncorrected	Pro 6H	7/27/2016 0:00	08:09:11am	New	Sensor	20160727CLASS2.SSF
SU 3	0.78	38,093	396232.84	4566663.04	1288.968	1.50	0.80	Uncorrected	Pro 6H	7/27/2016 0:00	08:20:49am	New	Sensor	20160727CLASS2.SSF
SU 3	0.78	38,091	396223.53	4566668.43	1290.321	1.10	0.60	Uncorrected	Pro 6H	7/27/2016 0:00	07:49:48am	New	Sensor	20160727CLASS2.SSF
SU 3	0.78	38,091	396205.02	4566662.75	1288.424	1.40	0.70	Uncorrected	Pro 6H	7/27/2016 0:00	09:04:48am	New	Sensor	20160727CLASS2.SSF
SU 3	0.78	38,090	396231.62	4566667.58	1289.938	1.10	0.60	Uncorrected	Pro 6H	7/27/2016 0:00	07:53:49am	New	Sensor	20160727CLASS2.SSF
SU 3	0.78	38,090	396210.63	4566667.61	1290.123	1.50	0.80	Uncorrected	Pro 6H	7/27/2016 0:00	08:28:12am	New	Sensor	20160727CLASS2.SSF
SU 3	0.78	38,089	396206.29	4566668.02	1291.251	1.20	0.60	Uncorrected	Pro 6H	7/27/2016 0:00	07:30:57am	New	Sensor	20160727CLASS2.SSF
SU 3	0.78	38,088	396233.54	4566665.64	1289.887	1.10	0.60	Uncorrected	Pro 6H	7/27/2016 0:00	08:06:32am	New	Sensor	20160727CLASS2.SSF
SU 3	0.78	38,088	396231.2	4566663.46	1289.092	1.50	0.80	Uncorrected	Pro 6H	7/27/2016 0:00	08:20:11am	New	Sensor	20160727CLASS2.SSF
SU 3	0.78	38,087	396208.09	4566668.23	1291.406	1.20	0.60	Uncorrected	Pro 6H	7/27/2016 0:00	07:34:12am	New	Sensor	20160727CLASS2.SSF
SU 3	0.78	38,087	396243.05	4566649.25	1288.809	1.50	0.80	Uncorrected	Pro 6H	7/27/2016 0:00	08:15:39am	New	Sensor	20160727CLASS2.SSF
SU 3	0.78	38,086	396241.4	4566662.32	1289.05	1.30	0.70	Uncorrected	Pro 6H	7/27/2016 0:00	08:11:29am	New	Sensor	20160727CLASS2.SSF
SU 3	0.77	38,083	396209.42	4566667.25	1290.1	1.50	0.80	Uncorrected	Pro 6H	7/27/2016 0:00	08:30:00am	New	Sensor	20160727CLASS2.SSF
SU 3	0.77	38,082	396207.99	4566662.23	1290.492	1.20	0.70	Uncorrected	Pro 6H	7/27/2016 0:00	08:50:28am	New	Sensor	20160727CLASS2.SSF
SU 3	0.77	38,081	396191.27	4566663.22	1290.445	1.20	0.70	Uncorrected	Pro 6H	7/27/2016 0:00	08:57:22am	New	Sensor	20160727CLASS2.SSF
SU 3	0.77	38,080	396233.7	4566667.49	1289.912	1.10	0.60	Uncorrected	Pro 6H	7/27/2016 0:00	07:57:28am	New	Sensor	20160727CLASS2.SSF
SU 3	0.77	38,080	396237.64	4566666.88	1290.101	1.10	0.60	Uncorrected	Pro 6H	7/27/2016 0:00	08:01:25am	New	Sensor	20160727CLASS2.SSF
SU 3	0.77	38,080	396240.2	4566662.71	1289.077	1.30	0.70	Uncorrected	Pro 6H	7/27/2016 0:00	08:10:59am	New	Sensor	20160727CLASS2.SSF
SU 3	0.77	38,080	396214.46	4566666.73	1289.946	1.20	0.70	Uncorrected	Pro 6H	7/27/2016 0:00	08:35:53am	New	Sensor	20160727CLASS2.SSF
SU 3	0.77	38,079	396213.16	4566666.06	1290	1.20	0.70	Uncorrected	Pro 6H	7/27/2016 0:00	08:38:01am	New	Sensor	20160727CLASS2.SSF
SU 3	0.77	38,079	396201.89	4566660.79	1288.568	1.40	0.70	Uncorrected	Pro 6H	7/27/2016 0:00	09:11:06am	New	Sensor	20160727CLASS2.SSF
SU 3	0.77	38,077	396227.93	4566669.05	1290.135	1.10	0.60	Uncorrected	Pro 6H	7/27/2016 0:00	07:44:07am	New	Sensor	20160727CLASS2.SSF
SU 3	0.77	38,077	396238.83	4566666.87	1290	1.10	0.60	Uncorrected	Pro 6H	7/27/2016 0:00	08:01:23am	New	Sensor	20160727CLASS2.SSF
SU 3	0.77	38,077	396243.65	4566664.06	1289.115	1.30	0.70	Uncorrected	Pro 6H	7/27/2016 0:00	08:09:22am	New	Sensor	20160727CLASS2.SSF
SU 3	0.77	38,077	396192.94	4566663.71	1290.463	1.20	0.70	Uncorrected	Pro 6H	7/27/2016 0:00	08:55:26am	New	Sensor	20160727CLASS2.SSF

SU	Z-Score	CPM	Easting	Northing	MSL	PDOP	HDOP	CorrType	RcvrType	GPS_Date	GPS_Time	Update	FeatName	Datafile
SU 3	0.77	38,077	396204.4	4566663.99	1289.738	1.20	0.70	Uncorrected	Pro 6H	7/27/2016 0:00	08:59:11am	New	Sensor	20160727CLASS2.SSF
SU 3	0.77	38,074	396186.07	4566657.7	1289.176	1.40	0.70	Uncorrected	Pro 6H	7/27/2016 0:00	09:10:43am	New	Sensor	20160727CLASS2.SSF
SU 3	0.77	38,073	396221.16	4566669.61	1290.333	1.20	0.60	Uncorrected	Pro 6H	7/27/2016 0:00	07:25:26am	New	Sensor	20160727CLASS2.SSF
SU 3	0.77	38,073	396188.02	4566658.15	1289.107	1.40	0.70	Uncorrected	Pro 6H	7/27/2016 0:00	09:12:14am	New	Sensor	20160727CLASS2.SSF
SU 3	0.77	38,072	396206.41	4566667.2	1291.3	1.10	0.60	Uncorrected	Pro 6H	7/27/2016 0:00	07:43:00am	New	Sensor	20160727CLASS2.SSF
SU 3	0.77	38,072	396196.55	4566657.58	1288.738	1.40	0.70	Uncorrected	Pro 6H	7/27/2016 0:00	09:14:12am	New	Sensor	20160727CLASS2.SSF
SU 3	0.77	38,070	396243.77	4566670.6	1289.42	1.20	0.60	Uncorrected	Pro 6H	7/27/2016 0:00	07:28:42am	New	Sensor	20160727CLASS2.SSF
SU 3	0.77	38,070	396231.83	4566661.44	1288.894	1.50	0.80	Uncorrected	Pro 6H	7/27/2016 0:00	08:24:18am	New	Sensor	20160727CLASS2.SSF
SU 3	0.77	38,069	396229.72	4566662.72	1289.084	1.50	0.80	Uncorrected	Pro 6H	7/27/2016 0:00	08:21:25am	New	Sensor	20160727CLASS2.SSF
SU 3	0.77	38,068	396243.28	4566669.08	1289.253	1.10	0.60	Uncorrected	Pro 6H	7/27/2016 0:00	07:49:06am	New	Sensor	20160727CLASS2.SSF
SU 3	0.77	38,068	396200.96	4566661	1288.617	1.40	0.70	Uncorrected	Pro 6H	7/27/2016 0:00	09:08:08am	New	Sensor	20160727CLASS2.SSF
SU 3	0.77	38,067	396223.56	4566669.47	1290.649	1.20	0.60	Uncorrected	Pro 6H	7/27/2016 0:00	07:34:57am	New	Sensor	20160727CLASS2.SSF
SU 3	0.77	38,066	396223.76	4566664.64	1289.697	1.50	0.80	Uncorrected	Pro 6H	7/27/2016 0:00	08:16:36am	New	Sensor	20160727CLASS2.SSF
SU 3	0.77	38,066	396199.41	4566664.2	1290.076	1.20	0.70	Uncorrected	Pro 6H	7/27/2016 0:00	08:57:09am	New	Sensor	20160727CLASS2.SSF
SU 3	0.77	38,065	396226.1	4566668.12	1290.156	1.10	0.60	Uncorrected	Pro 6H	7/27/2016 0:00	07:51:21am	New	Sensor	20160727CLASS2.SSF
SU 3	0.77	38,065	396242.92	4566663.96	1289.107	1.30	0.70	Uncorrected	Pro 6H	7/27/2016 0:00	08:09:50am	New	Sensor	20160727CLASS2.SSF
SU 3	0.76	38,064	396243.77	4566670.59	1289.416	1.20	0.60	Uncorrected	Pro 6H	7/27/2016 0:00	07:28:44am	New	Sensor	20160727CLASS2.SSF
SU 3	0.76	38,064	396211.36	4566667.99	1290.97	1.10	0.60	Uncorrected	Pro 6H	7/27/2016 0:00	07:43:18am	New	Sensor	20160727CLASS2.SSF
SU 3	0.76	38,064	396216.68	4566665.18	1290.259	1.20	0.70	Uncorrected	Pro 6H	7/27/2016 0:00	08:44:40am	New	Sensor	20160727CLASS2.SSF
SU 3	0.76	38,060	396217.88	4566667.48	1289.859	1.50	0.80	Uncorrected	Pro 6H	7/27/2016 0:00	08:33:35am	New	Sensor	20160727CLASS2.SSF
SU 3	0.76	38,060	396214.01	4566663.88	1290.454	1.20	0.70	Uncorrected	Pro 6H	7/27/2016 0:00	08:49:03am	New	Sensor	20160727CLASS2.SSF
SU 3	0.76	38,060	396195.88	4566661.59	1288.795	1.40	0.70	Uncorrected	Pro 6H	7/27/2016 0:00	09:05:02am	New	Sensor	20160727CLASS2.SSF
SU 3	0.76	38,059	396243.98	4566670.29	1289.096	1.10	0.60	Uncorrected	Pro 6H	7/27/2016 0:00	07:44:57am	New	Sensor	20160727CLASS2.SSF
SU 3	0.76	38,059	396216.78	4566665.8	1290.426	1.20	0.70	Uncorrected	Pro 6H	7/27/2016 0:00	08:41:41am	New	Sensor	20160727CLASS2.SSF
SU 3	0.76	38,059	396212.85	4566664.53	1290.382	1.20	0.70	Uncorrected	Pro 6H	7/27/2016 0:00	08:45:31am	New	Sensor	20160727CLASS2.SSF
SU 3	0.76	38,058	396205.66	4566665.12	1289.978	1.20	0.70	Uncorrected	Pro 6H	7/27/2016 0:00	08:55:45am	New	Sensor	20160727CLASS2.SSF
SU 3	0.76	38,058	396205.38	4566662.1	1288.426	1.40	0.70	Uncorrected	Pro 6H	7/27/2016 0:00	09:06:50am	New	Sensor	20160727CLASS2.SSF
SU 3	0.76	38,058	396196.14	4566659.54	1288.705	1.40	0.70	Uncorrected	Pro 6H	7/27/2016 0:00	09:10:26am	New	Sensor	20160727CLASS2.SSF
SU 3	0.76	38,056	396197.34	4566656.62	1288.831	1.40	0.70	Uncorrected	Pro 6H	7/27/2016 0:00	09:16:49am	New	Sensor	20160727CLASS2.SSF
SU 3	0.76	38,055	396230.37	4566667.52	1290.239	1.10	0.60	Uncorrected	Pro 6H	7/27/2016 0:00	07:58:28am	New	Sensor	20160727CLASS2.SSF
SU 3	0.76	38,055	396218.97	4566666.56	1290.219	1.20	0.70	Uncorrected	Pro 6H	7/27/2016 0:00	08:38:41am	New	Sensor	20160727CLASS2.SSF
SU 3	0.76	38,055	396187.76	4566657.56	1289.164	1.40	0.70	Uncorrected	Pro 6H	7/27/2016 0:00	09:14:24am	New	Sensor	20160727CLASS2.SSF
SU 3	0.76	38,053	396241.55	4566657.87	1289.199	1.30	0.70	Uncorrected	Pro 6H	7/27/2016 0:00	08:13:03am	New	Sensor	20160727CLASS2.SSF
SU 3	0.76	38,051	396214.63	4566664.84	1290.301	1.20	0.70	Uncorrected	Pro 6H	7/27/2016 0:00	08:45:34am	New	Sensor	20160727CLASS2.SSF
SU 3	0.76	38,050	396243.75	4566670.62	1289.418	1.20	0.60	Uncorrected	Pro 6H	7/27/2016 0:00	07:28:20am	New	Sensor	20160727CLASS2.SSF
SU 3	0.76	38,049	396224.62	4566667.36	1290.316	1.10	0.60	Uncorrected	Pro 6H	7/27/2016 0:00	07:55:23am	New	Sensor	20160727CLASS2.SSF
SU 3	0.76	38,049	396243.04	4566660.94	1289.02	1.30	0.70	Uncorrected	Pro 6H	7/27/2016 0:00	08:11:59am	New	Sensor	20160727CLASS2.SSF
SU 3	0.76	38,049	396209.6	4566667.62	1290.14	1.50	0.80	Uncorrected	Pro 6H	7/27/2016 0:00	08:28:53am	New	Sensor	20160727CLASS2.SSF
SU 3	0.76	38,048	396226.94	4566661.25	1289.243	1.50	0.80	Uncorrected	Pro 6H	7/27/2016 0:00	08:24:55am	New	Sensor	20160727CLASS2.SSF
SU 3	0.76	38,048	396204.9	4566667.06	1290.208	1.50	0.80	Uncorrected	Pro 6H	7/27/2016 0:00	08:28:59am	New	Sensor	20160727CLASS2.SSF
SU 3	0.76	38,047	396225.77	4566667.76	1290.316	1.10	0.60	Uncorrected	Pro 6H	7/27/2016 0:00	07:55:02am	New	Sensor	20160727CLASS2.SSF
SU 3	0.76	38,047	396222.04	4566666.06	1290.999	1.10	0.60	Uncorrected	Pro 6H	7/27/2016 0:00	08:02:01am	New	Sensor	20160727CLASS2.SSF
SU 3	0.76	38,047	396225.93	4566664.63	1289.436	1.50	0.80	Uncorrected	Pro 6H	7/27/2016 0:00	08:18:02am	New	Sensor	20160727CLASS2.SSF
SU 3	0.76	38,047	396226.08	4566662.55	1289.384	1.50	0.80	Uncorrected	Pro 6H	7/27/2016 0:00	08:22:21am	New	Sensor	20160727CLASS2.SSF
SU 3	0.76	38,047	396228.66	4566661.84	1289.057	1.50	0.80	Uncorrected	Pro 6H	7/27/2016 0:00	08:23:43am	New	Sensor	20160727CLASS2.SSF
SU 3	0.76	38,046	396203.24	4566667.11	1291.71	1.20	0.60	Uncorrected	Pro 6H	7/27/2016 0:00	07:38:34am	New	Sensor	20160727CLASS2.SSF
SU 3	0.76	38,046	396224.42	4566664.64	1289.652	1.50	0.80	Uncorrected	Pro 6H	7/27/2016 0:00	08:16:37am	New	Sensor	20160727CLASS2.SSF
SU 3	0.76	38,046	396229.81	4566664.31	1289.285	1.50	0.80	Uncorrected	Pro 6H	7/27/2016 0:00	08:18:28am	New	Sensor	20160727CLASS2.SSF
SU 3	0.76	38,046	396205.78	4566665.02	1290.12	1.20	0.70	Uncorrected	Pro 6H	7/27/2016 0:00	08:37:21am	New	Sensor	20160727CLASS2.SSF
SU 3	0.76	38,046	396193.99	4566655.83	1288.917	1.40	0.70	Uncorrected	Pro 6H	7/27/2016 0:00	09:16:58am	New	Sensor	20160727CLASS2.SSF
SU 3	0.76	38,044	396224.46	4566666.51	1290.767	1.10	0.60	Uncorrected	Pro 6H	7/27/2016 0:00	08:00:30am	New	Sensor	20160727CLASS2.SSF
SU 3	0.76	38,043	396242.17	4566670.2	1289.64	1.20	0.60	Uncorrected	Pro 6H	7/27/2016 0:00	07:36:08am	New	Sensor	20160727CLASS2.SSF

SU	Z-Score	CPM	Easting	Northing	MSL	PDOP	HDOP	CorrType	RcvrType	GPS_Date	GPS_Time	Update	FeatName	Datafile
SU 3	0.76	38,043	396239.29	4566668.09	1289.273	1.10	0.60	Uncorrected	Pro 6H	7/27/2016 0:00	07:52:17am	New	Sensor	20160727CLASS2.SSF
SU 3	0.76	38,043	396216.7	4566666.85	1289.743	1.20	0.70	Uncorrected	Pro 6H	7/27/2016 0:00	08:36:36am	New	Sensor	20160727CLASS2.SSF
SU 3	0.75	38,042	396231.08	4566665.94	1290.458	1.10	0.60	Uncorrected	Pro 6H	7/27/2016 0:00	08:04:08am	New	Sensor	20160727CLASS2.SSF
SU 3	0.75	38,041	396210.01	4566667.64	1291.049	1.10	0.60	Uncorrected	Pro 6H	7/27/2016 0:00	07:43:14am	New	Sensor	20160727CLASS2.SSF
SU 3	0.75	38,041	396230.28	4566663.78	1289.188	1.50	0.80	Uncorrected	Pro 6H	7/27/2016 0:00	08:19:14am	New	Sensor	20160727CLASS2.SSF
SU 3	0.75	38,041	396222.01	4566665.74	1290.125	1.20	0.70	Uncorrected	Pro 6H	7/27/2016 0:00	08:41:50am	New	Sensor	20160727CLASS2.SSF
SU 3	0.75	38,039	396210.83	4566668.71	1290.889	1.20	0.60	Uncorrected	Pro 6H	7/27/2016 0:00	07:24:35am	New	Sensor	20160727CLASS2.SSF
SU 3	0.75	38,039	396241.85	4566670.22	1289.475	1.20	0.60	Uncorrected	Pro 6H	7/27/2016 0:00	07:36:39am	New	Sensor	20160727CLASS2.SSF
SU 3	0.75	38,037	396228.26	4566669.08	1290.126	1.10	0.60	Uncorrected	Pro 6H	7/27/2016 0:00	07:46:31am	New	Sensor	20160727CLASS2.SSF
SU 3	0.75	38,037	396225.27	4566665.18	1289.678	1.50	0.80	Uncorrected	Pro 6H	7/27/2016 0:00	08:16:23am	New	Sensor	20160727CLASS2.SSF
SU 3	0.75	38,037	396208.46	4566665.79	1290.226	1.20	0.70	Uncorrected	Pro 6H	7/27/2016 0:00	08:35:16am	New	Sensor	20160727CLASS2.SSF
SU 3	0.75	38,035	396190.38	4566665.02	1292.501	1.20	0.60	Uncorrected	Pro 6H	7/27/2016 0:00	07:39:09am	New	Sensor	20160727CLASS2.SSF
SU 3	0.75	38,033	396227.9	4566663.74	1289.352	1.50	0.80	Uncorrected	Pro 6H	7/27/2016 0:00	08:20:17am	New	Sensor	20160727CLASS2.SSF
SU 3	0.75	38,032	396219.37	4566669.24	1290.742	1.20	0.60	Uncorrected	Pro 6H	7/27/2016 0:00	07:34:46am	New	Sensor	20160727CLASS2.SSF
SU 3	0.75	38,032	396231.21	4566665.03	1289.879	1.30	0.70	Uncorrected	Pro 6H	7/27/2016 0:00	08:07:21am	New	Sensor	20160727CLASS2.SSF
SU 3	0.75	38,032	396210.36	4566666.63	1290.246	1.50	0.80	Uncorrected	Pro 6H	7/27/2016 0:00	08:33:06am	New	Sensor	20160727CLASS2.SSF
SU 3	0.75	38,031	396185.8	4566663.74	1291.156	1.20	0.60	Uncorrected	Pro 6H	7/27/2016 0:00	07:22:22am	New	Sensor	20160727CLASS2.SSF
SU 3	0.75	38,031	396234.98	4566666.9	1290.316	1.10	0.60	Uncorrected	Pro 6H	7/27/2016 0:00	08:01:30am	New	Sensor	20160727CLASS2.SSF
SU 3	0.75	38,031	396234.33	4566665.4	1289.694	1.30	0.70	Uncorrected	Pro 6H	7/27/2016 0:00	08:07:30am	New	Sensor	20160727CLASS2.SSF
SU 3	0.75	38,030	396243.77	4566670.62	1289.412	1.20	0.60	Uncorrected	Pro 6H	7/27/2016 0:00	07:28:11am	New	Sensor	20160727CLASS2.SSF
SU 3	0.75	38,030	396223.22	4566669.04	1290.381	1.10	0.60	Uncorrected	Pro 6H	7/27/2016 0:00	07:43:47am	New	Sensor	20160727CLASS2.SSF
SU 3	0.75	38,030	396224.8	4566667.82	1290.271	1.10	0.60	Uncorrected	Pro 6H	7/27/2016 0:00	07:53:14am	New	Sensor	20160727CLASS2.SSF
SU 3	0.75	38,029	396239.64	4566667.56	1289.493	1.10	0.60	Uncorrected	Pro 6H	7/27/2016 0:00	07:55:55am	New	Sensor	20160727CLASS2.SSF
SU 3	0.75	38,029	396225.35	4566666.78	1290.417	1.10	0.60	Uncorrected	Pro 6H	7/27/2016 0:00	07:58:57am	New	Sensor	20160727CLASS2.SSF
SU 3	0.75	38,029	396215.31	4566664.14	1290.381	1.20	0.70	Uncorrected	Pro 6H	7/27/2016 0:00	08:49:00am	New	Sensor	20160727CLASS2.SSF
SU 3	0.75	38,028	396218.58	4566668.01	1289.614	1.50	0.80	Uncorrected	Pro 6H	7/27/2016 0:00	08:29:43am	New	Sensor	20160727CLASS2.SSF
SU 3	0.75	38,027	396243.97	4566664.98	1289.102	1.30	0.70	Uncorrected	Pro 6H	7/27/2016 0:00	08:07:48am	New	Sensor	20160727CLASS2.SSF
SU 3	0.75	38,026	396212.37	4566667.36	1290.238	1.50	0.80	Uncorrected	Pro 6H	7/27/2016 0:00	08:32:37am	New	Sensor	20160727CLASS2.SSF
SU 3	0.75	38,024	396233.1	4566659.31	1288.62	1.50	0.80	Uncorrected	Pro 6H	7/27/2016 0:00	08:26:43am	New	Sensor	20160727CLASS2.SSF
SU 3	0.75	38,022	396195.58	4566656.09	1288.867	1.40	0.70	Uncorrected	Pro 6H	7/27/2016 0:00	09:16:56am	New	Sensor	20160727CLASS2.SSF
SU 3	0.75	38,021	396227.11	4566667.98	1290.205	1.10	0.60	Uncorrected	Pro 6H	7/27/2016 0:00	07:54:56am	New	Sensor	20160727CLASS2.SSF
SU 3	0.75	38,021	396191.52	4566656.62	1289.093	1.40	0.70	Uncorrected	Pro 6H	7/27/2016 0:00	09:16:22am	New	Sensor	20160727CLASS2.SSF
SU 3	0.74	38,020	396194.89	4566664.55	1290.62	1.20	0.70	Uncorrected	Pro 6H	7/27/2016 0:00	08:53:11am	New	Sensor	20160727CLASS2.SSF
SU 3	0.74	38,019	396210.12	4566666.86	1290.314	1.50	0.80	Uncorrected	Pro 6H	7/27/2016 0:00	08:32:41am	New	Sensor	20160727CLASS2.SSF
SU 3	0.74	38,018	396204.63	4566664.84	1290.155	1.20	0.70	Uncorrected	Pro 6H	7/27/2016 0:00	08:37:19am	New	Sensor	20160727CLASS2.SSF
SU 3	0.74	38,018	396214	4566666.2	1289.934	1.20	0.70	Uncorrected	Pro 6H	7/27/2016 0:00	08:37:34am	New	Sensor	20160727CLASS2.SSF
SU 3	0.74	38,017	396224.58	4566664.8	1289.583	1.50	0.80	Uncorrected	Pro 6H	7/27/2016 0:00	08:18:04am	New	Sensor	20160727CLASS2.SSF
SU 3	0.74	38,017	396228.16	4566662.86	1289.272	1.50	0.80	Uncorrected	Pro 6H	7/27/2016 0:00	08:21:22am	New	Sensor	20160727CLASS2.SSF
SU 3	0.74	38,017	396195.48	4566663.6	1290.371	1.20	0.70	Uncorrected	Pro 6H	7/27/2016 0:00	08:57:15am	New	Sensor	20160727CLASS2.SSF
SU 3	0.74	38,015	396229.5	4566662.02	1288.956	1.50	0.80	Uncorrected	Pro 6H	7/27/2016 0:00	08:23:13am	New	Sensor	20160727CLASS2.SSF
SU 3	0.74	38,015	396213.35	4566663.87	1290.472	1.20	0.70	Uncorrected	Pro 6H	7/27/2016 0:00	08:49:04am	New	Sensor	20160727CLASS2.SSF
SU 3	0.74	38,014	396231.28	4566670.7	1289.819	1.20	0.60	Uncorrected	Pro 6H	7/27/2016 0:00	07:26:09am	New	Sensor	20160727CLASS2.SSF
SU 3	0.74	38,013	396212.59	4566667.04	1290.247	1.50	0.80	Uncorrected	Pro 6H	7/27/2016 0:00	08:32:01am	New	Sensor	20160727CLASS2.SSF
SU 3	0.74	38,012	396227.95	4566666.5	1290.581	1.10	0.60	Uncorrected	Pro 6H	7/27/2016 0:00	08:00:37am	New	Sensor	20160727CLASS2.SSF
SU 3	0.74	38,011	396229.19	4566661.79	1288.99	1.50	0.80	Uncorrected	Pro 6H	7/27/2016 0:00	08:23:44am	New	Sensor	20160727CLASS2.SSF
SU 3	0.74	38,010	396243.1	4566659.6	1289.129	1.30	0.70	Uncorrected	Pro 6H	7/27/2016 0:00	08:12:25am	New	Sensor	20160727CLASS2.SSF
SU 3	0.74	38,010	396230.71	4566660.26	1288.906	1.50	0.80	Uncorrected	Pro 6H	7/27/2016 0:00	08:25:55am	New	Sensor	20160727CLASS2.SSF
SU 3	0.74	38,010	396221.19	4566666.07	1290.324	1.20	0.70	Uncorrected	Pro 6H	7/27/2016 0:00	08:40:54am	New	Sensor	20160727CLASS2.SSF
SU 3	0.74	38,009	396220.03	4566668.05	1289.604	1.50	0.80	Uncorrected	Pro 6H	7/27/2016 0:00	08:29:40am	New	Sensor	20160727CLASS2.SSF
SU 3	0.74	38,008	396223.77	4566667.34	1290.56	1.10	0.60	Uncorrected	Pro 6H	7/27/2016 0:00	07:58:41am	New	Sensor	20160727CLASS2.SSF
SU 3	0.74	38,008	396222	4566668.13	1289.816	1.50	0.80	Uncorrected	Pro 6H	7/27/2016 0:00	08:30:55am	New	Sensor	20160727CLASS2.SSF
SU 3	0.74	38,007	396211.84	4566666.27	1290.005	1.20	0.70	Uncorrected	Pro 6H	7/27/2016 0:00	08:37:04am	New	Sensor	20160727CLASS2.SSF

SU	Z-Score	CPM	Easting	Northing	MSL	PDOP	HDOP	CorrType	RcvrType	GPS_Date	GPS_Time	Update	FeatName	Datafile
SU 3	0.74	38,005	396233.92	4566665.32	1289.721	1.30	0.70	Uncorrected	Pro 6H	7/27/2016 0:00	08:07:29am	New	Sensor	20160727CLASS2.SSF
SU 3	0.74	38,005	396192.11	4566659.71	1289.007	1.40	0.70	Uncorrected	Pro 6H	7/27/2016 0:00	09:12:47am	New	Sensor	20160727CLASS2.SSF
SU 3	0.74	38,004	396242.14	4566663.97	1289.191	1.30	0.70	Uncorrected	Pro 6H	7/27/2016 0:00	08:09:06am	New	Sensor	20160727CLASS2.SSF
SU 3	0.74	38,004	396216.85	4566666.49	1289.761	1.20	0.70	Uncorrected	Pro 6H	7/27/2016 0:00	08:37:55am	New	Sensor	20160727CLASS2.SSF
SU 3	0.74	38,003	396243.4	4566651.16	1288.957	1.30	0.70	Uncorrected	Pro 6H	7/27/2016 0:00	08:15:14am	New	Sensor	20160727CLASS2.SSF
SU 3	0.74	38,002	396225.23	4566667.76	1290.269	1.10	0.60	Uncorrected	Pro 6H	7/27/2016 0:00	07:53:13am	New	Sensor	20160727CLASS2.SSF
SU 3	0.74	38,002	396208.1	4566666.92	1290.468	1.50	0.80	Uncorrected	Pro 6H	7/27/2016 0:00	08:30:26am	New	Sensor	20160727CLASS2.SSF
SU 3	0.74	38,001	396241.64	4566664	1289.233	1.30	0.70	Uncorrected	Pro 6H	7/27/2016 0:00	08:09:07am	New	Sensor	20160727CLASS2.SSF
SU 3	0.74	38,000	396243.85	4566670.68	1289.396	1.20	0.60	Uncorrected	Pro 6H	7/27/2016 0:00	07:27:41am	New	Sensor	20160727CLASS2.SSF
SU 3	0.73	37,998	396232.51	4566667.66	1289.895	1.10	0.60	Uncorrected	Pro 6H	7/27/2016 0:00	07:53:51am	New	Sensor	20160727CLASS2.SSF
SU 3	0.73	37,996	396210.48	4566668.75	1290.904	1.20	0.60	Uncorrected	Pro 6H	7/27/2016 0:00	07:24:24am	New	Sensor	20160727CLASS2.SSF
SU 3	0.73	37,996	396240.7	4566662.21	1289.058	1.30	0.70	Uncorrected	Pro 6H	7/27/2016 0:00	08:11:15am	New	Sensor	20160727CLASS2.SSF
SU 3	0.73	37,996	396220.19	4566665.98	1290.323	1.20	0.70	Uncorrected	Pro 6H	7/27/2016 0:00	08:40:50am	New	Sensor	20160727CLASS2.SSF
SU 3	0.73	37,995	396208.71	4566662.79	1290.487	1.20	0.70	Uncorrected	Pro 6H	7/27/2016 0:00	08:49:54am	New	Sensor	20160727CLASS2.SSF
SU 3	0.73	37,994	396209.05	4566666.15	1290.356	1.20	0.70	Uncorrected	Pro 6H	7/27/2016 0:00	08:34:11am	New	Sensor	20160727CLASS2.SSF
SU 3	0.73	37,993	396207.78	4566667.72	1291.308	1.10	0.60	Uncorrected	Pro 6H	7/27/2016 0:00	07:43:03am	New	Sensor	20160727CLASS2.SSF
SU 3	0.73	37,993	396238.13	4566667.36	1289.547	1.10	0.60	Uncorrected	Pro 6H	7/27/2016 0:00	07:55:52am	New	Sensor	20160727CLASS2.SSF
SU 3	0.73	37,992	396225.51	4566669.71	1290.539	1.20	0.60	Uncorrected	Pro 6H	7/27/2016 0:00	07:35:02am	New	Sensor	20160727CLASS2.SSF
SU 3	0.73	37,989	396217.01	4566669.07	1290.877	1.20	0.60	Uncorrected	Pro 6H	7/27/2016 0:00	07:34:39am	New	Sensor	20160727CLASS2.SSF
SU 3	0.73	37,989	396241.93	4566661.59	1289.086	1.30	0.70	Uncorrected	Pro 6H	7/27/2016 0:00	08:11:54am	New	Sensor	20160727CLASS2.SSF
SU 3	0.73	37,989	396231.7	4566664.22	1289.196	1.50	0.80	Uncorrected	Pro 6H	7/27/2016 0:00	08:18:31am	New	Sensor	20160727CLASS2.SSF
SU 3	0.73	37,989	396216.45	4566665.73	1290.353	1.20	0.70	Uncorrected	Pro 6H	7/27/2016 0:00	08:42:59am	New	Sensor	20160727CLASS2.SSF
SU 3	0.73	37,988	396243.73	4566661.75	1289.056	1.30	0.70	Uncorrected	Pro 6H	7/27/2016 0:00	08:11:36am	New	Sensor	20160727CLASS2.SSF
SU 3	0.73	37,988	396211.47	4566667.41	1290.02	1.50	0.80	Uncorrected	Pro 6H	7/27/2016 0:00	08:29:15am	New	Sensor	20160727CLASS2.SSF
SU 3	0.73	37,986	396239.36	4566663.47	1289.223	1.30	0.70	Uncorrected	Pro 6H	7/27/2016 0:00	08:10:17am	New	Sensor	20160727CLASS2.SSF
SU 3	0.73	37,986	396227.18	4566662.4	1289.254	1.50	0.80	Uncorrected	Pro 6H	7/27/2016 0:00	08:22:35am	New	Sensor	20160727CLASS2.SSF
SU 3	0.73	37,986	396222.09	4566665.91	1289.482	1.50	0.80	Uncorrected	Pro 6H	7/27/2016 0:00	08:27:29am	New	Sensor	20160727CLASS2.SSF
SU 3	0.73	37,985	396230.1	4566670.03	1290.155	1.20	0.60	Uncorrected	Pro 6H	7/27/2016 0:00	07:29:46am	New	Sensor	20160727CLASS2.SSF
SU 3	0.73	37,985	396211.92	4566665.63	1290.715	1.20	0.70	Uncorrected	Pro 6H	7/27/2016 0:00	08:41:09am	New	Sensor	20160727CLASS2.SSF
SU 3	0.73	37,985	396213.37	4566664.66	1290.349	1.20	0.70	Uncorrected	Pro 6H	7/27/2016 0:00	08:45:32am	New	Sensor	20160727CLASS2.SSF
SU 3	0.73	37,984	396232.74	4566668.59	1289.883	1.10	0.60	Uncorrected	Pro 6H	7/27/2016 0:00	07:52:56am	New	Sensor	20160727CLASS2.SSF
SU 3	0.73	37,984	396221.93	4566665.44	1290.103	1.20	0.70	Uncorrected	Pro 6H	7/27/2016 0:00	08:42:49am	New	Sensor	20160727CLASS2.SSF
SU 3	0.73	37,983	396234.01	4566666.47	1290.305	1.10	0.60	Uncorrected	Pro 6H	7/27/2016 0:00	08:02:28am	New	Sensor	20160727CLASS2.SSF
SU 3	0.73	37,983	396232.32	4566660.5	1288.748	1.50	0.80	Uncorrected	Pro 6H	7/27/2016 0:00	08:25:35am	New	Sensor	20160727CLASS2.SSF
SU 3	0.73	37,983	396189.43	4566657.43	1289.116	1.40	0.70	Uncorrected	Pro 6H	7/27/2016 0:00	09:15:04am	New	Sensor	20160727CLASS2.SSF
SU 3	0.73	37,982	396230.47	4566660.72	1288.907	1.50	0.80	Uncorrected	Pro 6H	7/27/2016 0:00	08:25:32am	New	Sensor	20160727CLASS2.SSF
SU 3	0.73	37,982	396218.32	4566666.61	1290.26	1.20	0.70	Uncorrected	Pro 6H	7/27/2016 0:00	08:38:40am	New	Sensor	20160727CLASS2.SSF
SU 3	0.73	37,981	396239.25	4566668.1	1289.263	1.10	0.60	Uncorrected	Pro 6H	7/27/2016 0:00	07:52:18am	New	Sensor	20160727CLASS2.SSF
SU 3	0.73	37,981	396226.61	4566661.41	1289.255	1.50	0.80	Uncorrected	Pro 6H	7/27/2016 0:00	08:24:30am	New	Sensor	20160727CLASS2.SSF
SU 3	0.73	37,979	396240.11	4566664.37	1289.364	1.30	0.70	Uncorrected	Pro 6H	7/27/2016 0:00	08:08:48am	New	Sensor	20160727CLASS2.SSF
SU 3	0.73	37,978	396227.65	4566663.1	1289.333	1.50	0.80	Uncorrected	Pro 6H	7/27/2016 0:00	08:21:00am	New	Sensor	20160727CLASS2.SSF
SU 3	0.73	37,978	396209.07	4566666.69	1290.453	1.20	0.70	Uncorrected	Pro 6H	7/27/2016 0:00	08:33:53am	New	Sensor	20160727CLASS2.SSF
SU 3	0.72	37,977	396220.57	4566664.43	1290.047	1.20	0.70	Uncorrected	Pro 6H	7/27/2016 0:00	08:48:49am	New	Sensor	20160727CLASS2.SSF
SU 3	0.72	37,975	396240.09	4566666.71	1289.891	1.10	0.60	Uncorrected	Pro 6H	7/27/2016 0:00	08:01:02am	New	Sensor	20160727CLASS2.SSF
SU 3	0.72	37,974	396221.77	4566667.06	1290.447	1.10	0.60	Uncorrected	Pro 6H	7/27/2016 0:00	07:55:16am	New	Sensor	20160727CLASS2.SSF
SU 3	0.72	37,973	396199.37	4566659.5	1288.746	1.40	0.70	Uncorrected	Pro 6H	7/27/2016 0:00	09:13:38am	New	Sensor	20160727CLASS2.SSF
SU 3	0.72	37,972	396232.94	4566666.38	1290.428	1.10	0.60	Uncorrected	Pro 6H	7/27/2016 0:00	08:02:26am	New	Sensor	20160727CLASS2.SSF
SU 3	0.72	37,972	396221.45	4566665.16	1290.528	1.10	0.60	Uncorrected	Pro 6H	7/27/2016 0:00	08:06:54am	New	Sensor	20160727CLASS2.SSF
SU 3	0.72	37,971	396225.6	4566662.12	1289.321	1.50	0.80	Uncorrected	Pro 6H	7/27/2016 0:00	08:23:31am	New	Sensor	20160727CLASS2.SSF
SU 3	0.72	37,970	396223.56	4566669.12	1290.346	1.10	0.60	Uncorrected	Pro 6H	7/27/2016 0:00	07:46:02am	New	Sensor	20160727CLASS2.SSF
SU 3	0.72	37,970	396229.72	4566661.09	1289.047	1.50	0.80	Uncorrected	Pro 6H	7/27/2016 0:00	08:24:51am	New	Sensor	20160727CLASS2.SSF
SU 3	0.72	37,969	396221.7	4566667.5	1289.529	1.50	0.80	Uncorrected	Pro 6H	7/27/2016 0:00	08:27:32am	New	Sensor	20160727CLASS2.SSF

SU	Z-Score	CPM	Easting	Northing	MSL	PDOP	HDOP	CorrType	RcvrType	GPS_Date	GPS_Time	Update	FeatName	Datafile
SU 3	0.72	37,968	396205.59	4566664.97	1289.923	1.20	0.70	Uncorrected	Pro 6H	7/27/2016 0:00	08:56:53am	New	Sensor	20160727CLASS2.SSF
SU 3	0.72	37,967	396223.28	4566666.47	1290.968	1.10	0.60	Uncorrected	Pro 6H	7/27/2016 0:00	08:01:53am	New	Sensor	20160727CLASS2.SSF
SU 3	0.72	37,967	396220.64	4566668.87	1289.594	1.50	0.80	Uncorrected	Pro 6H	7/27/2016 0:00	08:27:37am	New	Sensor	20160727CLASS2.SSF
SU 3	0.72	37,967	396200.47	4566666.03	1290.839	1.20	0.70	Uncorrected	Pro 6H	7/27/2016 0:00	08:52:30am	New	Sensor	20160727CLASS2.SSF
SU 3	0.72	37,965	396231.63	4566668.82	1290.032	1.10	0.60	Uncorrected	Pro 6H	7/27/2016 0:00	07:51:08am	New	Sensor	20160727CLASS2.SSF
SU 3	0.72	37,965	396204.37	4566665.88	1290.037	1.20	0.70	Uncorrected	Pro 6H	7/27/2016 0:00	08:54:37am	New	Sensor	20160727CLASS2.SSF
SU 3	0.72	37,965	396192.06	4566656.52	1289.117	1.40	0.70	Uncorrected	Pro 6H	7/27/2016 0:00	09:16:22am	New	Sensor	20160727CLASS2.SSF
SU 3	0.72	37,964	396185.99	4566656.31	1289.275	1.40	0.70	Uncorrected	Pro 6H	7/27/2016 0:00	09:17:12am	New	Sensor	20160727CLASS2.SSF
SU 3	0.72	37,962	396230.32	4566662.44	1289.14	1.50	0.80	Uncorrected	Pro 6H	7/27/2016 0:00	08:21:36am	New	Sensor	20160727CLASS2.SSF
SU 3	0.72	37,962	396222.05	4566665.51	1290.063	1.20	0.70	Uncorrected	Pro 6H	7/27/2016 0:00	08:43:47am	New	Sensor	20160727CLASS2.SSF
SU 3	0.72	37,961	396190.8	4566664.95	1292.424	1.20	0.60	Uncorrected	Pro 6H	7/27/2016 0:00	07:39:06am	New	Sensor	20160727CLASS2.SSF
SU 3	0.72	37,960	396232.36	4566661.59	1288.843	1.50	0.80	Uncorrected	Pro 6H	7/27/2016 0:00	08:23:49am	New	Sensor	20160727CLASS2.SSF
SU 3	0.72	37,960	396232.61	4566661.55	1288.837	1.50	0.80	Uncorrected	Pro 6H	7/27/2016 0:00	08:23:50am	New	Sensor	20160727CLASS2.SSF
SU 3	0.72	37,959	396241.56	4566670.98	1289.328	1.20	0.60	Uncorrected	Pro 6H	7/27/2016 0:00	07:26:48am	New	Sensor	20160727CLASS2.SSF
SU 3	0.72	37,959	396242.9	4566666.31	1289.739	1.10	0.60	Uncorrected	Pro 6H	7/27/2016 0:00	08:04:38am	New	Sensor	20160727CLASS2.SSF
SU 3	0.72	37,958	396219.53	4566668.34	1289.613	1.50	0.80	Uncorrected	Pro 6H	7/27/2016 0:00	08:28:37am	New	Sensor	20160727CLASS2.SSF
SU 3	0.72	37,956	396235.55	4566668.71	1289.695	1.10	0.60	Uncorrected	Pro 6H	7/27/2016 0:00	07:52:49am	New	Sensor	20160727CLASS2.SSF
SU 3	0.72	37,956	396198.44	4566662.45	1289.243	1.20	0.70	Uncorrected	Pro 6H	7/27/2016 0:00	09:00:38am	New	Sensor	20160727CLASS2.SSF
SU 3	0.71	37,955	396227.7	4566660.92	1289.113	1.50	0.80	Uncorrected	Pro 6H	7/27/2016 0:00	08:25:27am	New	Sensor	20160727CLASS2.SSF
SU 3	0.71	37,955	396191.35	4566656.93	1289.179	1.40	0.70	Uncorrected	Pro 6H	7/27/2016 0:00	09:15:42am	New	Sensor	20160727CLASS2.SSF
SU 3	0.71	37,954	396243.15	4566670.68	1289.597	1.20	0.60	Uncorrected	Pro 6H	7/27/2016 0:00	07:35:53am	New	Sensor	20160727CLASS2.SSF
SU 3	0.71	37,953	396223.11	4566667.74	1290.306	1.10	0.60	Uncorrected	Pro 6H	7/27/2016 0:00	07:49:58am	New	Sensor	20160727CLASS2.SSF
SU 3	0.71	37,952	396209.1	4566667.62	1290.189	1.50	0.80	Uncorrected	Pro 6H	7/27/2016 0:00	08:28:53am	New	Sensor	20160727CLASS2.SSF
SU 3	0.71	37,951	396237.78	4566667.75	1289.725	1.10	0.60	Uncorrected	Pro 6H	7/27/2016 0:00	07:56:20am	New	Sensor	20160727CLASS2.SSF
SU 3	0.71	37,950	396228.74	4566669.33	1290.09	1.10	0.60	Uncorrected	Pro 6H	7/27/2016 0:00	07:44:12am	New	Sensor	20160727CLASS2.SSF
SU 3	0.71	37,949	396243.46	4566666.44	1289.796	1.10	0.60	Uncorrected	Pro 6H	7/27/2016 0:00	08:02:54am	New	Sensor	20160727CLASS2.SSF
SU 3	0.71	37,949	396212.94	4566664.3	1290.268	1.20	0.70	Uncorrected	Pro 6H	7/27/2016 0:00	08:46:32am	New	Sensor	20160727CLASS2.SSF
SU 3	0.71	37,949	396194.62	4566659.44	1288.819	1.40	0.70	Uncorrected	Pro 6H	7/27/2016 0:00	09:08:46am	New	Sensor	20160727CLASS2.SSF
SU 3	0.71	37,948	396226.96	4566669.91	1290.355	1.20	0.60	Uncorrected	Pro 6H	7/27/2016 0:00	07:29:55am	New	Sensor	20160727CLASS2.SSF
SU 3	0.71	37,948	396242.9	4566667.49	1289.388	1.10	0.60	Uncorrected	Pro 6H	7/27/2016 0:00	07:57:48am	New	Sensor	20160727CLASS2.SSF
SU 3	0.71	37,948	396200.33	4566662.88	1289.324	1.20	0.70	Uncorrected	Pro 6H	7/27/2016 0:00	09:00:18am	New	Sensor	20160727CLASS2.SSF
SU 3	0.71	37,947	396191.19	4566657.62	1288.963	1.40	0.70	Uncorrected	Pro 6H	7/27/2016 0:00	09:11:46am	New	Sensor	20160727CLASS2.SSF
SU 3	0.71	37,946	396222.21	4566665.27	1289.439	1.50	0.80	Uncorrected	Pro 6H	7/27/2016 0:00	08:27:29am	New	Sensor	20160727CLASS2.SSF
SU 3	0.71	37,946	396202.55	4566661.13	1288.665	1.40	0.70	Uncorrected	Pro 6H	7/27/2016 0:00	09:13:26am	New	Sensor	20160727CLASS2.SSF
SU 3	0.71	37,945	396243.84	4566670.63	1289.253	1.20	0.60	Uncorrected	Pro 6H	7/27/2016 0:00	07:27:25am	New	Sensor	20160727CLASS2.SSF
SU 3	0.71	37,945	396242.21	4566665.79	1289.327	1.10	0.60	Uncorrected	Pro 6H	7/27/2016 0:00	08:06:15am	New	Sensor	20160727CLASS2.SSF
SU 3	0.71	37,944	396222.29	4566664.11	1289.689	1.50	0.80	Uncorrected	Pro 6H	7/27/2016 0:00	08:18:16am	New	Sensor	20160727CLASS2.SSF
SU 3	0.71	37,943	396209.18	4566666.73	1290.431	1.50	0.80	Uncorrected	Pro 6H	7/27/2016 0:00	08:31:51am	New	Sensor	20160727CLASS2.SSF
SU 3	0.71	37,943	396212.78	4566663.87	1290.479	1.20	0.70	Uncorrected	Pro 6H	7/27/2016 0:00	08:49:05am	New	Sensor	20160727CLASS2.SSF
SU 3	0.71	37,943	396205.03	4566662.91	1288.402	1.40	0.70	Uncorrected	Pro 6H	7/27/2016 0:00	09:04:44am	New	Sensor	20160727CLASS2.SSF
SU 3	0.71	37,942	396221.88	4566669.48	1290.68	1.20	0.60	Uncorrected	Pro 6H	7/27/2016 0:00	07:34:53am	New	Sensor	20160727CLASS2.SSF
SU 3	0.71	37,941	396243.53	4566651.02	1288.98	1.30	0.70	Uncorrected	Pro 6H	7/27/2016 0:00	08:14:50am	New	Sensor	20160727CLASS2.SSF
SU 3	0.71	37,940	396240.89	4566663.93	1289.209	1.30	0.70	Uncorrected	Pro 6H	7/27/2016 0:00	08:09:54am	New	Sensor	20160727CLASS2.SSF
SU 3	0.71	37,940	396194.85	4566656.99	1288.9	1.40	0.70	Uncorrected	Pro 6H	7/27/2016 0:00	09:15:36am	New	Sensor	20160727CLASS2.SSF
SU 3	0.71	37,939	396228.45	4566668.84	1290.088	1.10	0.60	Uncorrected	Pro 6H	7/27/2016 0:00	07:49:39am	New	Sensor	20160727CLASS2.SSF
SU 3	0.71	37,938	396241.71	4566668.3	1289.374	1.10	0.60	Uncorrected	Pro 6H	7/27/2016 0:00	07:54:11am	New	Sensor	20160727CLASS2.SSF
SU 3	0.71	37,938	396230.7	4566667.37	1290.108	1.10	0.60	Uncorrected	Pro 6H	7/27/2016 0:00	07:57:22am	New	Sensor	20160727CLASS2.SSF
SU 3	0.71	37,937	396204.73	4566663.88	1289.71	1.20	0.70	Uncorrected	Pro 6H	7/27/2016 0:00	08:59:17am	New	Sensor	20160727CLASS2.SSF
SU 3	0.71	37,936	396238.84	4566667.92	1289.638	1.10	0.60	Uncorrected	Pro 6H	7/27/2016 0:00	07:56:18am	New	Sensor	20160727CLASS2.SSF
SU 3	0.71	37,935	396230.4	4566661.91	1288.991	1.50	0.80	Uncorrected	Pro 6H	7/27/2016 0:00	08:23:23am	New	Sensor	20160727CLASS2.SSF
SU 3	0.7	37,933	396213.82	4566668.66	1290.984	1.20	0.60	Uncorrected	Pro 6H	7/27/2016 0:00	07:30:34am	New	Sensor	20160727CLASS2.SSF
SU 3	0.7	37,933	396218.65	4566665.96	1290.428	1.20	0.70	Uncorrected	Pro 6H	7/27/2016 0:00	08:40:58am	New	Sensor	20160727CLASS2.SSF

SU	Z-Score	CPM	Easting	Northing	MSL	PDOP	HDOP	CorrType	RcvrType	GPS_Date	GPS_Time	Update	FeatName	Datafile
SU 3	0.7	37,932	396200.77	4566667.62	1291.073	1.20	0.60	Uncorrected	Pro 6H	7/27/2016 0:00	07:23:47am	New	Sensor	20160727CLASS2.SSF
SU 3	0.7	37,932	396235.48	4566670.88	1289.316	1.20	0.60	Uncorrected	Pro 6H	7/27/2016 0:00	07:26:29am	New	Sensor	20160727CLASS2.SSF
SU 3	0.7	37,932	396243.94	4566664.1	1289.126	1.30	0.70	Uncorrected	Pro 6H	7/27/2016 0:00	08:09:02am	New	Sensor	20160727CLASS2.SSF
SU 3	0.7	37,931	396230.54	4566667.81	1290.166	1.10	0.60	Uncorrected	Pro 6H	7/27/2016 0:00	07:54:48am	New	Sensor	20160727CLASS2.SSF
SU 3	0.7	37,931	396242.1	4566658.46	1289.072	1.30	0.70	Uncorrected	Pro 6H	7/27/2016 0:00	08:12:41am	New	Sensor	20160727CLASS2.SSF
SU 3	0.7	37,930	396220.6	4566664.84	1289.836	1.50	0.80	Uncorrected	Pro 6H	7/27/2016 0:00	08:18:10am	New	Sensor	20160727CLASS2.SSF
SU 3	0.7	37,930	396224.01	4566662.98	1289.447	1.50	0.80	Uncorrected	Pro 6H	7/27/2016 0:00	08:21:48am	New	Sensor	20160727CLASS2.SSF
SU 3	0.7	37,929	396239.89	4566664.12	1289.309	1.30	0.70	Uncorrected	Pro 6H	7/27/2016 0:00	08:09:31am	New	Sensor	20160727CLASS2.SSF
SU 3	0.7	37,929	396241.89	4566656.34	1289.099	1.30	0.70	Uncorrected	Pro 6H	7/27/2016 0:00	08:13:28am	New	Sensor	20160727CLASS2.SSF
SU 3	0.7	37,928	396227.45	4566666.54	1290.588	1.10	0.60	Uncorrected	Pro 6H	7/27/2016 0:00	08:00:36am	New	Sensor	20160727CLASS2.SSF
SU 3	0.7	37,927	396221.37	4566669.29	1290.604	1.20	0.60	Uncorrected	Pro 6H	7/27/2016 0:00	07:30:12am	New	Sensor	20160727CLASS2.SSF
SU 3	0.7	37,925	396240.09	4566666.37	1289.9	1.10	0.60	Uncorrected	Pro 6H	7/27/2016 0:00	08:04:44am	New	Sensor	20160727CLASS2.SSF
SU 3	0.7	37,925	396229.66	4566663.68	1289.242	1.50	0.80	Uncorrected	Pro 6H	7/27/2016 0:00	08:19:13am	New	Sensor	20160727CLASS2.SSF
SU 3	0.7	37,925	396221.84	4566665.89	1290.155	1.20	0.70	Uncorrected	Pro 6H	7/27/2016 0:00	08:41:49am	New	Sensor	20160727CLASS2.SSF
SU 3	0.7	37,924	396243.27	4566668.39	1289.259	1.10	0.60	Uncorrected	Pro 6H	7/27/2016 0:00	07:54:14am	New	Sensor	20160727CLASS2.SSF
SU 3	0.7	37,923	396203.6	4566661.55	1288.483	1.40	0.70	Uncorrected	Pro 6H	7/27/2016 0:00	09:06:56am	New	Sensor	20160727CLASS2.SSF
SU 3	0.7	37,922	396228.59	4566670.25	1290.032	1.20	0.60	Uncorrected	Pro 6H	7/27/2016 0:00	07:26:00am	New	Sensor	20160727CLASS2.SSF
SU 3	0.7	37,922	396230.02	4566667.89	1290.146	1.10	0.60	Uncorrected	Pro 6H	7/27/2016 0:00	07:54:49am	New	Sensor	20160727CLASS2.SSF
SU 3	0.7	37,922	396237.52	4566667.67	1289.764	1.10	0.60	Uncorrected	Pro 6H	7/27/2016 0:00	07:58:10am	New	Sensor	20160727CLASS2.SSF
SU 3	0.7	37,922	396243.53	4566664.58	1289.113	1.30	0.70	Uncorrected	Pro 6H	7/27/2016 0:00	08:08:41am	New	Sensor	20160727CLASS2.SSF
SU 3	0.7	37,921	396218.07	4566665.28	1290.176	1.20	0.70	Uncorrected	Pro 6H	7/27/2016 0:00	08:44:42am	New	Sensor	20160727CLASS2.SSF
SU 3	0.7	37,920	396243.89	4566670.61	1289.092	1.20	0.60	Uncorrected	Pro 6H	7/27/2016 0:00	07:27:17am	New	Sensor	20160727CLASS2.SSF
SU 3	0.7	37,920	396191.32	4566665.33	1292.343	1.20	0.60	Uncorrected	Pro 6H	7/27/2016 0:00	07:39:04am	New	Sensor	20160727CLASS2.SSF
SU 3	0.7	37,920	396242.67	4566668.31	1289.297	1.10	0.60	Uncorrected	Pro 6H	7/27/2016 0:00	07:54:22am	New	Sensor	20160727CLASS2.SSF
SU 3	0.7	37,920	396234.89	4566667.4	1289.825	1.10	0.60	Uncorrected	Pro 6H	7/27/2016 0:00	07:55:45am	New	Sensor	20160727CLASS2.SSF
SU 3	0.7	37,920	396243.07	4566664.51	1289.156	1.30	0.70	Uncorrected	Pro 6H	7/27/2016 0:00	08:08:42am	New	Sensor	20160727CLASS2.SSF
SU 3	0.7	37,920	396202.65	4566665.51	1290.14	1.20	0.70	Uncorrected	Pro 6H	7/27/2016 0:00	08:54:47am	New	Sensor	20160727CLASS2.SSF
SU 3	0.7	37,919	396242.83	4566648.96	1288.868	1.50	0.80	Uncorrected	Pro 6H	7/27/2016 0:00	08:15:42am	New	Sensor	20160727CLASS2.SSF
SU 3	0.7	37,917	396198.79	4566658.66	1288.7	1.40	0.70	Uncorrected	Pro 6H	7/27/2016 0:00	09:13:32am	New	Sensor	20160727CLASS2.SSF
SU 3	0.7	37,916	396233.36	4566668.91	1289.821	1.10	0.60	Uncorrected	Pro 6H	7/27/2016 0:00	07:49:27am	New	Sensor	20160727CLASS2.SSF
SU 3	0.7	37,916	396243.24	4566663.47	1288.963	1.30	0.70	Uncorrected	Pro 6H	7/27/2016 0:00	08:10:25am	New	Sensor	20160727CLASS2.SSF
SU 3	0.7	37,913	396224.22	4566663.76	1289.534	1.50	0.80	Uncorrected	Pro 6H	7/27/2016 0:00	08:19:34am	New	Sensor	20160727CLASS2.SSF
SU 3	0.69	37,910	396220.82	4566664.54	1290.022	1.20	0.70	Uncorrected	Pro 6H	7/27/2016 0:00	08:47:45am	New	Sensor	20160727CLASS2.SSF
SU 3	0.69	37,909	396230.2	4566665	1290.021	1.10	0.60	Uncorrected	Pro 6H	7/27/2016 0:00	08:07:17am	New	Sensor	20160727CLASS2.SSF
SU 3	0.69	37,909	396187.3	4566660.57	1289.76	1.20	0.70	Uncorrected	Pro 6H	7/27/2016 0:00	09:01:05am	New	Sensor	20160727CLASS2.SSF
SU 3	0.69	37,905	396189.07	4566662.99	1290.491	1.20	0.70	Uncorrected	Pro 6H	7/27/2016 0:00	08:55:20am	New	Sensor	20160727CLASS2.SSF
SU 3	0.69	37,903	396243.2	4566664.02	1289.104	1.30	0.70	Uncorrected	Pro 6H	7/27/2016 0:00	08:09:25am	New	Sensor	20160727CLASS2.SSF
SU 3	0.69	37,902	396221.73	4566668.53	1289.568	1.50	0.80	Uncorrected	Pro 6H	7/27/2016 0:00	08:28:27am	New	Sensor	20160727CLASS2.SSF
SU 3	0.69	37,900	396223.53	4566668.97	1290.419	1.10	0.60	Uncorrected	Pro 6H	7/27/2016 0:00	07:43:52am	New	Sensor	20160727CLASS2.SSF
SU 3	0.69	37,899	396198.97	4566667.33	1291.223	1.20	0.60	Uncorrected	Pro 6H	7/27/2016 0:00	07:23:40am	New	Sensor	20160727CLASS2.SSF
SU 3	0.69	37,899	396238.21	4566669.23	1289.453	1.10	0.60	Uncorrected	Pro 6H	7/27/2016 0:00	07:49:17am	New	Sensor	20160727CLASS2.SSF
SU 3	0.69	37,899	396243.9	4566663.93	1289.086	1.30	0.70	Uncorrected	Pro 6H	7/27/2016 0:00	08:09:23am	New	Sensor	20160727CLASS2.SSF
SU 3	0.69	37,899	396234.73	4566665.59	1289.101	1.50	0.80	Uncorrected	Pro 6H	7/27/2016 0:00	08:16:53am	New	Sensor	20160727CLASS2.SSF
SU 3	0.69	37,899	396208.49	4566662.64	1290.461	1.20	0.70	Uncorrected	Pro 6H	7/27/2016 0:00	08:50:09am	New	Sensor	20160727CLASS2.SSF
SU 3	0.69	37,898	396243.75	4566670.62	1289.427	1.20	0.60	Uncorrected	Pro 6H	7/27/2016 0:00	07:28:17am	New	Sensor	20160727CLASS2.SSF
SU 3	0.69	37,897	396232.63	4566659.73	1288.721	1.50	0.80	Uncorrected	Pro 6H	7/27/2016 0:00	08:26:31am	New	Sensor	20160727CLASS2.SSF
SU 3	0.69	37,896	396228.5	4566664.24	1289.391	1.50	0.80	Uncorrected	Pro 6H	7/27/2016 0:00	08:18:26am	New	Sensor	20160727CLASS2.SSF
SU 3	0.69	37,896	396231.15	4566661.34	1288.962	1.50	0.80	Uncorrected	Pro 6H	7/27/2016 0:00	08:23:53am	New	Sensor	20160727CLASS2.SSF
SU 3	0.69	37,895	396242.63	4566664.01	1289.149	1.30	0.70	Uncorrected	Pro 6H	7/27/2016 0:00	08:09:05am	New	Sensor	20160727CLASS2.SSF
SU 3	0.69	37,894	396209.67	4566663.78	1290.319	1.20	0.70	Uncorrected	Pro 6H	7/27/2016 0:00	08:47:07am	New	Sensor	20160727CLASS2.SSF
SU 3	0.69	37,893	396202.26	4566660.84	1288.642	1.40	0.70	Uncorrected	Pro 6H	7/27/2016 0:00	09:09:56am	New	Sensor	20160727CLASS2.SSF
SU 3	0.69	37,892	396207.92	4566667.19	1290.213	1.50	0.80	Uncorrected	Pro 6H	7/27/2016 0:00	08:30:04am	New	Sensor	20160727CLASS2.SSF

SU	Z-Score	CPM	Easting	Northing	MSL	PDOP	HDOP	CorrType	RcvrType	GPS_Date	GPS_Time	Update	FeatName	Datafile
SU 3	0.69	37,891	396221.9	4566665.25	1290.48	1.10	0.60	Uncorrected	Pro 6H	7/27/2016 0:00	08:06:53am	New	Sensor	20160727CLASS2.SSF
SU 3	0.68	37,890	396239.03	4566667.09	1289.657	1.10	0.60	Uncorrected	Pro 6H	7/27/2016 0:00	07:59:23am	New	Sensor	20160727CLASS2.SSF
SU 3	0.68	37,886	396236.11	4566669.54	1289.557	1.10	0.60	Uncorrected	Pro 6H	7/27/2016 0:00	07:44:38am	New	Sensor	20160727CLASS2.SSF
SU 3	0.68	37,886	396235.43	4566666.95	1290.291	1.10	0.60	Uncorrected	Pro 6H	7/27/2016 0:00	08:01:29am	New	Sensor	20160727CLASS2.SSF
SU 3	0.68	37,886	396231.45	4566662.51	1289.071	1.50	0.80	Uncorrected	Pro 6H	7/27/2016 0:00	08:21:34am	New	Sensor	20160727CLASS2.SSF
SU 3	0.68	37,886	396188.88	4566659.77	1289.029	1.40	0.70	Uncorrected	Pro 6H	7/27/2016 0:00	09:06:15am	New	Sensor	20160727CLASS2.SSF
SU 3	0.68	37,884	396227.51	4566667.19	1290.293	1.10	0.60	Uncorrected	Pro 6H	7/27/2016 0:00	07:57:12am	New	Sensor	20160727CLASS2.SSF
SU 3	0.68	37,882	396243.69	4566670.6	1289.446	1.20	0.60	Uncorrected	Pro 6H	7/27/2016 0:00	07:28:55am	New	Sensor	20160727CLASS2.SSF
SU 3	0.68	37,882	396204.43	4566661.87	1288.451	1.40	0.70	Uncorrected	Pro 6H	7/27/2016 0:00	09:07:53am	New	Sensor	20160727CLASS2.SSF
SU 3	0.68	37,882	396195.79	4566658.41	1288.66	1.40	0.70	Uncorrected	Pro 6H	7/27/2016 0:00	09:12:28am	New	Sensor	20160727CLASS2.SSF
SU 3	0.68	37,881	396220.13	4566668.62	1289.611	1.50	0.80	Uncorrected	Pro 6H	7/27/2016 0:00	08:27:39am	New	Sensor	20160727CLASS2.SSF
SU 3	0.68	37,880	396196.85	4566666.41	1291.799	1.20	0.60	Uncorrected	Pro 6H	7/27/2016 0:00	07:33:36am	New	Sensor	20160727CLASS2.SSF
SU 3	0.68	37,880	396210.22	4566666.18	1290.033	1.20	0.70	Uncorrected	Pro 6H	7/27/2016 0:00	08:37:07am	New	Sensor	20160727CLASS2.SSF
SU 3	0.68	37,880	396212.02	4566664.98	1290.444	1.20	0.70	Uncorrected	Pro 6H	7/27/2016 0:00	08:45:05am	New	Sensor	20160727CLASS2.SSF
SU 3	0.68	37,880	396187.69	4566656.91	1289.166	1.40	0.70	Uncorrected	Pro 6H	7/27/2016 0:00	09:14:32am	New	Sensor	20160727CLASS2.SSF
SU 3	0.68	37,879	396227.57	4566669.87	1290.458	1.20	0.60	Uncorrected	Pro 6H	7/27/2016 0:00	07:35:08am	New	Sensor	20160727CLASS2.SSF
SU 3	0.68	37,879	396188.1	4566661.09	1289.69	1.20	0.70	Uncorrected	Pro 6H	7/27/2016 0:00	09:00:58am	New	Sensor	20160727CLASS2.SSF
SU 3	0.68	37,878	396238.1	4566665.81	1289.503	1.10	0.60	Uncorrected	Pro 6H	7/27/2016 0:00	08:05:57am	New	Sensor	20160727CLASS2.SSF
SU 3	0.68	37,878	396208.92	4566663.7	1290.396	1.20	0.70	Uncorrected	Pro 6H	7/27/2016 0:00	08:45:25am	New	Sensor	20160727CLASS2.SSF
SU 3	0.68	37,878	396192.4	4566657.3	1289.01	1.40	0.70	Uncorrected	Pro 6H	7/27/2016 0:00	09:14:18am	New	Sensor	20160727CLASS2.SSF
SU 3	0.68	37,877	396243.78	4566670.68	1289.476	1.20	0.60	Uncorrected	Pro 6H	7/27/2016 0:00	07:35:55am	New	Sensor	20160727CLASS2.SSF
SU 3	0.68	37,876	396230.75	4566666.67	1290.628	1.10	0.60	Uncorrected	Pro 6H	7/27/2016 0:00	08:01:39am	New	Sensor	20160727CLASS2.SSF
SU 3	0.68	37,876	396231	4566662.79	1289.042	1.50	0.80	Uncorrected	Pro 6H	7/27/2016 0:00	08:21:27am	New	Sensor	20160727CLASS2.SSF
SU 3	0.68	37,876	396194.88	4566661.2	1288.893	1.40	0.70	Uncorrected	Pro 6H	7/27/2016 0:00	09:05:04am	New	Sensor	20160727CLASS2.SSF
SU 3	0.68	37,875	396237.84	4566666.84	1289.962	1.10	0.60	Uncorrected	Pro 6H	7/27/2016 0:00	08:00:58am	New	Sensor	20160727CLASS2.SSF
SU 3	0.68	37,875	396206.97	4566667.21	1290.21	1.50	0.80	Uncorrected	Pro 6H	7/27/2016 0:00	08:28:05am	New	Sensor	20160727CLASS2.SSF
SU 3	0.68	37,874	396232.79	4566669.71	1289.907	1.10	0.60	Uncorrected	Pro 6H	7/27/2016 0:00	07:44:30am	New	Sensor	20160727CLASS2.SSF
SU 3	0.68	37,874	396210.32	4566663.71	1290.473	1.20	0.70	Uncorrected	Pro 6H	7/27/2016 0:00	08:48:09am	New	Sensor	20160727CLASS2.SSF
SU 3	0.68	37,873	396194.41	4566656.85	1288.92	1.40	0.70	Uncorrected	Pro 6H	7/27/2016 0:00	09:16:05am	New	Sensor	20160727CLASS2.SSF
SU 3	0.68	37,872	396188.89	4566663.99	1292.406	1.10	0.60	Uncorrected	Pro 6H	7/27/2016 0:00	07:42:12am	New	Sensor	20160727CLASS2.SSF
SU 3	0.68	37,872	396204.78	4566665.35	1290.211	1.20	0.70	Uncorrected	Pro 6H	7/27/2016 0:00	08:36:11am	New	Sensor	20160727CLASS2.SSF
SU 3	0.68	37,871	396209.18	4566667.71	1291.154	1.10	0.60	Uncorrected	Pro 6H	7/27/2016 0:00	07:43:07am	New	Sensor	20160727CLASS2.SSF
SU 3	0.68	37,871	396241.92	4566663.6	1289.091	1.30	0.70	Uncorrected	Pro 6H	7/27/2016 0:00	08:10:03am	New	Sensor	20160727CLASS2.SSF
SU 3	0.68	37,870	396242.04	4566670.24	1289.443	1.20	0.60	Uncorrected	Pro 6H	7/27/2016 0:00	07:36:28am	New	Sensor	20160727CLASS2.SSF
SU 3	0.68	37,870	396241.98	4566668.23	1289.19	1.10	0.60	Uncorrected	Pro 6H	7/27/2016 0:00	07:52:24am	New	Sensor	20160727CLASS2.SSF
SU 3	0.68	37,870	396227.71	4566665	1289.482	1.50	0.80	Uncorrected	Pro 6H	7/27/2016 0:00	08:17:09am	New	Sensor	20160727CLASS2.SSF
SU 3	0.67	37,866	396236.04	4566669.72	1289.654	1.10	0.60	Uncorrected	Pro 6H	7/27/2016 0:00	07:45:26am	New	Sensor	20160727CLASS2.SSF
SU 3	0.67	37,866	396225.63	4566668.09	1290.185	1.10	0.60	Uncorrected	Pro 6H	7/27/2016 0:00	07:51:22am	New	Sensor	20160727CLASS2.SSF
SU 3	0.67	37,866	396223.2	4566664.61	1289.625	1.50	0.80	Uncorrected	Pro 6H	7/27/2016 0:00	08:18:06am	New	Sensor	20160727CLASS2.SSF
SU 3	0.67	37,866	396217.58	4566666.36	1290.414	1.20	0.70	Uncorrected	Pro 6H	7/27/2016 0:00	08:38:57am	New	Sensor	20160727CLASS2.SSF
SU 3	0.67	37,866	396188.28	4566659.15	1289.034	1.40	0.70	Uncorrected	Pro 6H	7/27/2016 0:00	09:09:26am	New	Sensor	20160727CLASS2.SSF
SU 3	0.67	37,865	396244.15	4566667.67	1289.278	1.10	0.60	Uncorrected	Pro 6H	7/27/2016 0:00	07:57:52am	New	Sensor	20160727CLASS2.SSF
SU 3	0.67	37,864	396222.95	4566667.47	1290.589	1.10	0.60	Uncorrected	Pro 6H	7/27/2016 0:00	07:56:52am	New	Sensor	20160727CLASS2.SSF
SU 3	0.67	37,864	396231.27	4566667.42	1290.06	1.10	0.60	Uncorrected	Pro 6H	7/27/2016 0:00	07:57:23am	New	Sensor	20160727CLASS2.SSF
SU 3	0.67	37,864	396231.43	4566666.69	1290.579	1.10	0.60	Uncorrected	Pro 6H	7/27/2016 0:00	08:01:38am	New	Sensor	20160727CLASS2.SSF
SU 3	0.67	37,864	396235.6	4566666.29	1290.113	1.10	0.60	Uncorrected	Pro 6H	7/27/2016 0:00	08:04:16am	New	Sensor	20160727CLASS2.SSF
SU 3	0.67	37,864	396242.69	4566654.97	1289.049	1.30	0.70	Uncorrected	Pro 6H	7/27/2016 0:00	08:14:12am	New	Sensor	20160727CLASS2.SSF
SU 3	0.67	37,864	396243.54	4566649.08	1289.003	1.30	0.70	Uncorrected	Pro 6H	7/27/2016 0:00	08:14:53am	New	Sensor	20160727CLASS2.SSF
SU 3	0.67	37,864	396212.73	4566666.04	1290.695	1.20	0.70	Uncorrected	Pro 6H	7/27/2016 0:00	08:39:05am	New	Sensor	20160727CLASS2.SSF
SU 3	0.67	37,863	396240.24	4566669.72	1289.34	1.10	0.60	Uncorrected	Pro 6H	7/27/2016 0:00	07:44:47am	New	Sensor	20160727CLASS2.SSF
SU 3	0.67	37,863	396215.43	4566667.89	1289.799	1.50	0.80	Uncorrected	Pro 6H	7/27/2016 0:00	08:29:24am	New	Sensor	20160727CLASS2.SSF
SU 3	0.67	37,862	396224.67	4566663.83	1289.476	1.50	0.80	Uncorrected	Pro 6H	7/27/2016 0:00	08:19:05am	New	Sensor	20160727CLASS2.SSF

SU	Z-Score	CPM	Easting	Northing	MSL	PDOP	HDOP	CorrType	RcvrType	GPS_Date	GPS_Time	Update	FeatName	Datafile
SU 3	0.67	37,861	396226.34	4566667.78	1290.099	1.10	0.60	Uncorrected	Pro 6H	7/27/2016 0:00	07:50:06am	New	Sensor	20160727CLASS2.SSF
SU 3	0.67	37,861	396200.54	4566663.52	1289.842	1.20	0.70	Uncorrected	Pro 6H	7/27/2016 0:00	08:59:06am	New	Sensor	20160727CLASS2.SSF
SU 3	0.67	37,860	396185.8	4566663.72	1291.158	1.20	0.60	Uncorrected	Pro 6H	7/27/2016 0:00	07:22:27am	New	Sensor	20160727CLASS2.SSF
SU 3	0.67	37,860	396185.68	4566664.26	1291.822	1.20	0.60	Uncorrected	Pro 6H	7/27/2016 0:00	07:32:19am	New	Sensor	20160727CLASS2.SSF
SU 3	0.67	37,860	396208.09	4566664.78	1290.813	1.20	0.70	Uncorrected	Pro 6H	7/27/2016 0:00	08:39:26am	New	Sensor	20160727CLASS2.SSF
SU 3	0.67	37,859	396240.51	4566668.29	1289.39	1.10	0.60	Uncorrected	Pro 6H	7/27/2016 0:00	07:54:09am	New	Sensor	20160727CLASS2.SSF
SU 3	0.67	37,858	396225.02	4566665.65	1290.371	1.10	0.60	Uncorrected	Pro 6H	7/27/2016 0:00	08:05:14am	New	Sensor	20160727CLASS2.SSF
SU 3	0.67	37,857	396233.73	4566667.09	1290.021	1.10	0.60	Uncorrected	Pro 6H	7/27/2016 0:00	07:59:13am	New	Sensor	20160727CLASS2.SSF
SU 3	0.67	37,856	396228.78	4566665.23	1289.513	1.50	0.80	Uncorrected	Pro 6H	7/27/2016 0:00	08:16:18am	New	Sensor	20160727CLASS2.SSF
SU 3	0.67	37,856	396210.91	4566663.88	1290.456	1.20	0.70	Uncorrected	Pro 6H	7/27/2016 0:00	08:48:08am	New	Sensor	20160727CLASS2.SSF
SU 3	0.67	37,856	396194.23	4566659.92	1288.788	1.40	0.70	Uncorrected	Pro 6H	7/27/2016 0:00	09:06:32am	New	Sensor	20160727CLASS2.SSF
SU 3	0.67	37,855	396209.75	4566666.66	1290.278	1.50	0.80	Uncorrected	Pro 6H	7/27/2016 0:00	08:33:05am	New	Sensor	20160727CLASS2.SSF
SU 3	0.67	37,855	396221.65	4566667.55	1289.685	1.20	0.70	Uncorrected	Pro 6H	7/27/2016 0:00	08:34:33am	New	Sensor	20160727CLASS2.SSF
SU 3	0.67	37,853	396221.49	4566667.07	1290.647	1.10	0.60	Uncorrected	Pro 6H	7/27/2016 0:00	07:56:55am	New	Sensor	20160727CLASS2.SSF
SU 3	0.67	37,852	396239.83	4566667.65	1289.531	1.10	0.60	Uncorrected	Pro 6H	7/27/2016 0:00	07:57:41am	New	Sensor	20160727CLASS2.SSF
SU 3	0.67	37,852	396243.39	4566648.06	1288.969	1.50	0.80	Uncorrected	Pro 6H	7/27/2016 0:00	08:15:19am	New	Sensor	20160727CLASS2.SSF
SU 3	0.67	37,851	396228.03	4566664.64	1289.46	1.50	0.80	Uncorrected	Pro 6H	7/27/2016 0:00	08:17:40am	New	Sensor	20160727CLASS2.SSF
SU 3	0.67	37,849	396197.53	4566659.82	1288.626	1.40	0.70	Uncorrected	Pro 6H	7/27/2016 0:00	09:10:24am	New	Sensor	20160727CLASS2.SSF
SU 3	0.67	37,848	396204.35	4566664.78	1290.874	1.20	0.70	Uncorrected	Pro 6H	7/27/2016 0:00	08:39:18am	New	Sensor	20160727CLASS2.SSF
SU 3	0.66	37,847	396241.73	4566658.13	1289.129	1.30	0.70	Uncorrected	Pro 6H	7/27/2016 0:00	08:12:52am	New	Sensor	20160727CLASS2.SSF
SU 3	0.66	37,846	396229.8	4566669.93	1290.185	1.20	0.60	Uncorrected	Pro 6H	7/27/2016 0:00	07:29:47am	New	Sensor	20160727CLASS2.SSF
SU 3	0.66	37,845	396227.09	4566665	1290.202	1.10	0.60	Uncorrected	Pro 6H	7/27/2016 0:00	08:07:12am	New	Sensor	20160727CLASS2.SSF
SU 3	0.66	37,845	396228.21	4566664.13	1289.482	1.50	0.80	Uncorrected	Pro 6H	7/27/2016 0:00	08:18:44am	New	Sensor	20160727CLASS2.SSF
SU 3	0.66	37,845	396193.61	4566657.45	1288.97	1.40	0.70	Uncorrected	Pro 6H	7/27/2016 0:00	09:14:16am	New	Sensor	20160727CLASS2.SSF
SU 3	0.66	37,842	396203.57	4566667.69	1291.302	1.20	0.60	Uncorrected	Pro 6H	7/27/2016 0:00	07:31:06am	New	Sensor	20160727CLASS2.SSF
SU 3	0.66	37,842	396204.39	4566663.25	1290.741	1.20	0.70	Uncorrected	Pro 6H	7/27/2016 0:00	08:44:19am	New	Sensor	20160727CLASS2.SSF
SU 3	0.66	37,842	396187.5	4566659.6	1289.032	1.40	0.70	Uncorrected	Pro 6H	7/27/2016 0:00	09:06:17am	New	Sensor	20160727CLASS2.SSF
SU 3	0.66	37,841	396222.16	4566667.33	1289.654	1.20	0.70	Uncorrected	Pro 6H	7/27/2016 0:00	08:34:35am	New	Sensor	20160727CLASS2.SSF
SU 3	0.66	37,840	396241.51	4566670.46	1289.261	1.20	0.60	Uncorrected	Pro 6H	7/27/2016 0:00	07:36:33am	New	Sensor	20160727CLASS2.SSF
SU 3	0.66	37,840	396229.03	4566667.71	1290.283	1.10	0.60	Uncorrected	Pro 6H	7/27/2016 0:00	07:56:38am	New	Sensor	20160727CLASS2.SSF
SU 3	0.66	37,837	396240.38	4566663.9	1289.294	1.30	0.70	Uncorrected	Pro 6H	7/27/2016 0:00	08:08:54am	New	Sensor	20160727CLASS2.SSF
SU 3	0.66	37,837	396206.03	4566664.22	1290.906	1.20	0.70	Uncorrected	Pro 6H	7/27/2016 0:00	08:40:27am	New	Sensor	20160727CLASS2.SSF
SU 3	0.66	37,836	396186.02	4566663.57	1291.289	1.20	0.60	Uncorrected	Pro 6H	7/27/2016 0:00	07:22:38am	New	Sensor	20160727CLASS2.SSF
SU 3	0.66	37,836	396242	4566663.95	1289.191	1.30	0.70	Uncorrected	Pro 6H	7/27/2016 0:00	08:09:27am	New	Sensor	20160727CLASS2.SSF
SU 3	0.66	37,836	396214.32	4566667.6	1290.231	1.50	0.80	Uncorrected	Pro 6H	7/27/2016 0:00	08:30:40am	New	Sensor	20160727CLASS2.SSF
SU 3	0.66	37,835	396227.98	4566667.79	1289.992	1.10	0.60	Uncorrected	Pro 6H	7/27/2016 0:00	07:50:10am	New	Sensor	20160727CLASS2.SSF
SU 3	0.66	37,835	396229.78	4566667.12	1290.245	1.10	0.60	Uncorrected	Pro 6H	7/27/2016 0:00	07:59:06am	New	Sensor	20160727CLASS2.SSF
SU 3	0.66	37,834	396230.15	4566668.58	1290.077	1.10	0.60	Uncorrected	Pro 6H	7/27/2016 0:00	07:51:11am	New	Sensor	20160727CLASS2.SSF
SU 3	0.66	37,834	396205.62	4566663.52	1289.094	1.20	0.70	Uncorrected	Pro 6H	7/27/2016 0:00	09:00:26am	New	Sensor	20160727CLASS2.SSF
SU 3	0.66	37,833	396243.54	4566658.18	1289.16	1.30	0.70	Uncorrected	Pro 6H	7/27/2016 0:00	08:12:56am	New	Sensor	20160727CLASS2.SSF
SU 3	0.66	37,832	396225.66	4566662.83	1289.394	1.50	0.80	Uncorrected	Pro 6H	7/27/2016 0:00	08:21:45am	New	Sensor	20160727CLASS2.SSF
SU 3	0.66	37,832	396208.13	4566665.57	1290.141	1.20	0.70	Uncorrected	Pro 6H	7/27/2016 0:00	08:36:18am	New	Sensor	20160727CLASS2.SSF
SU 3	0.66	37,831	396208.91	4566664.98	1290.686	1.20	0.70	Uncorrected	Pro 6H	7/27/2016 0:00	08:42:11am	New	Sensor	20160727CLASS2.SSF
SU 3	0.66	37,830	396205.28	4566663.92	1290.874	1.20	0.70	Uncorrected	Pro 6H	7/27/2016 0:00	08:41:22am	New	Sensor	20160727CLASS2.SSF
SU 3	0.66	37,830	396210.89	4566664.98	1290.541	1.20	0.70	Uncorrected	Pro 6H	7/27/2016 0:00	08:44:07am	New	Sensor	20160727CLASS2.SSF
SU 3	0.66	37,830	396189.34	4566660.67	1289.625	1.20	0.70	Uncorrected	Pro 6H	7/27/2016 0:00	09:01:08am	New	Sensor	20160727CLASS2.SSF
SU 3	0.66	37,829	396227.21	4566665.54	1290.238	1.10	0.60	Uncorrected	Pro 6H	7/27/2016 0:00	08:06:44am	New	Sensor	20160727CLASS2.SSF
SU 3	0.66	37,828	396195.92	4566659.22	1288.682	1.40	0.70	Uncorrected	Pro 6H	7/27/2016 0:00	09:10:58am	New	Sensor	20160727CLASS2.SSF
SU 3	0.66	37,826	396242.14	4566655.92	1289.099	1.30	0.70	Uncorrected	Pro 6H	7/27/2016 0:00	08:13:40am	New	Sensor	20160727CLASS2.SSF
SU 3	0.65	37,825	396242.48	4566665.8	1289.249	1.10	0.60	Uncorrected	Pro 6H	7/27/2016 0:00	08:06:05am	New	Sensor	20160727CLASS2.SSF
SU 3	0.65	37,823	396185.8	4566663.73	1291.134	1.20	0.60	Uncorrected	Pro 6H	7/27/2016 0:00	07:22:04am	New	Sensor	20160727CLASS2.SSF
SU 3	0.65	37,823	396239.66	4566670.08	1289.551	1.20	0.60	Uncorrected	Pro 6H	7/27/2016 0:00	07:36:48am	New	Sensor	20160727CLASS2.SSF

SU	Z-Score	CPM	Easting	Northing	MSL	PDOP	HDOP	CorrType	RcvrType	GPS_Date	GPS_Time	Update	FeatName	Datafile
SU 3	0.65	37,822	396243.47	4566669.61	1289.093	1.10	0.60	Uncorrected	Pro 6H	7/27/2016 0:00	07:47:04am	New	Sensor	20160727CLASS2.SSF
SU 3	0.65	37,822	396240.58	4566666.27	1289.885	1.10	0.60	Uncorrected	Pro 6H	7/27/2016 0:00	08:04:43am	New	Sensor	20160727CLASS2.SSF
SU 3	0.65	37,821	396211.06	4566668.51	1291.054	1.20	0.60	Uncorrected	Pro 6H	7/27/2016 0:00	07:30:42am	New	Sensor	20160727CLASS2.SSF
SU 3	0.65	37,820	396242.29	4566659.12	1289.035	1.30	0.70	Uncorrected	Pro 6H	7/27/2016 0:00	08:12:38am	New	Sensor	20160727CLASS2.SSF
SU 3	0.65	37,820	396212.58	4566665.91	1289.976	1.20	0.70	Uncorrected	Pro 6H	7/27/2016 0:00	08:37:32am	New	Sensor	20160727CLASS2.SSF
SU 3	0.65	37,820	396221.28	4566665.86	1290.216	1.20	0.70	Uncorrected	Pro 6H	7/27/2016 0:00	08:41:48am	New	Sensor	20160727CLASS2.SSF
SU 3	0.65	37,819	396208.94	4566663.09	1290.493	1.20	0.70	Uncorrected	Pro 6H	7/27/2016 0:00	08:49:25am	New	Sensor	20160727CLASS2.SSF
SU 3	0.65	37,818	396231.97	4566665.33	1289.893	1.10	0.60	Uncorrected	Pro 6H	7/27/2016 0:00	08:05:46am	New	Sensor	20160727CLASS2.SSF
SU 3	0.65	37,817	396202.67	4566665.78	1290.181	1.20	0.70	Uncorrected	Pro 6H	7/27/2016 0:00	08:53:37am	New	Sensor	20160727CLASS2.SSF
SU 3	0.65	37,817	396186.14	4566660.49	1289.891	1.20	0.70	Uncorrected	Pro 6H	7/27/2016 0:00	09:03:16am	New	Sensor	20160727CLASS2.SSF
SU 3	0.65	37,815	396202.8	4566667.41	1291.509	1.20	0.60	Uncorrected	Pro 6H	7/27/2016 0:00	07:33:53am	New	Sensor	20160727CLASS2.SSF
SU 3	0.65	37,815	396222.51	4566668.65	1290.383	1.10	0.60	Uncorrected	Pro 6H	7/27/2016 0:00	07:46:10am	New	Sensor	20160727CLASS2.SSF
SU 3	0.65	37,815	396238.34	4566669.54	1289.4	1.10	0.60	Uncorrected	Pro 6H	7/27/2016 0:00	07:46:55am	New	Sensor	20160727CLASS2.SSF
SU 3	0.65	37,815	396234.54	4566665.62	1289.144	1.50	0.80	Uncorrected	Pro 6H	7/27/2016 0:00	08:16:09am	New	Sensor	20160727CLASS2.SSF
SU 3	0.65	37,814	396238.53	4566664.05	1289.359	1.30	0.70	Uncorrected	Pro 6H	7/27/2016 0:00	08:08:28am	New	Sensor	20160727CLASS2.SSF
SU 3	0.65	37,814	396225.52	4566663.66	1289.51	1.50	0.80	Uncorrected	Pro 6H	7/27/2016 0:00	08:19:32am	New	Sensor	20160727CLASS2.SSF
SU 3	0.65	37,813	396243.77	4566670.63	1289.401	1.20	0.60	Uncorrected	Pro 6H	7/27/2016 0:00	07:28:04am	New	Sensor	20160727CLASS2.SSF
SU 3	0.65	37,813	396233.55	4566666.47	1290.358	1.10	0.60	Uncorrected	Pro 6H	7/27/2016 0:00	08:02:27am	New	Sensor	20160727CLASS2.SSF
SU 3	0.65	37,813	396243.69	4566648.87	1289.035	1.30	0.70	Uncorrected	Pro 6H	7/27/2016 0:00	08:14:33am	New	Sensor	20160727CLASS2.SSF
SU 3	0.65	37,813	396232.8	4566663.02	1288.951	1.50	0.80	Uncorrected	Pro 6H	7/27/2016 0:00	08:20:50am	New	Sensor	20160727CLASS2.SSF
SU 3	0.65	37,812	396234.36	4566668.83	1289.656	1.10	0.60	Uncorrected	Pro 6H	7/27/2016 0:00	07:48:40am	New	Sensor	20160727CLASS2.SSF
SU 3	0.65	37,812	396221.52	4566664.82	1290.443	1.10	0.60	Uncorrected	Pro 6H	7/27/2016 0:00	08:07:00am	New	Sensor	20160727CLASS2.SSF
SU 3	0.65	37,811	396220.39	4566669.33	1290.648	1.20	0.60	Uncorrected	Pro 6H	7/27/2016 0:00	07:30:15am	New	Sensor	20160727CLASS2.SSF
SU 3	0.65	37,811	396198.66	4566661.42	1288.632	1.40	0.70	Uncorrected	Pro 6H	7/27/2016 0:00	09:05:37am	New	Sensor	20160727CLASS2.SSF
SU 3	0.65	37,810	396237.18	4566666.9	1290.144	1.10	0.60	Uncorrected	Pro 6H	7/27/2016 0:00	08:01:26am	New	Sensor	20160727CLASS2.SSF
SU 3	0.65	37,810	396208.23	4566666.09	1290.182	1.20	0.70	Uncorrected	Pro 6H	7/27/2016 0:00	08:36:04am	New	Sensor	20160727CLASS2.SSF
SU 3	0.65	37,809	396243.79	4566655.21	1288.97	1.30	0.70	Uncorrected	Pro 6H	7/27/2016 0:00	08:13:59am	New	Sensor	20160727CLASS2.SSF
SU 3	0.65	37,808	396229.2	4566660.29	1289.023	1.50	0.80	Uncorrected	Pro 6H	7/27/2016 0:00	08:26:05am	New	Sensor	20160727CLASS2.SSF
SU 3	0.65	37,807	396241.98	4566669.25	1289.252	1.10	0.60	Uncorrected	Pro 6H	7/27/2016 0:00	07:47:20am	New	Sensor	20160727CLASS2.SSF
SU 3	0.65	37,807	396225.04	4566667.64	1290.431	1.10	0.60	Uncorrected	Pro 6H	7/27/2016 0:00	07:56:48am	New	Sensor	20160727CLASS2.SSF
SU 3	0.65	37,807	396217.27	4566666.9	1289.762	1.20	0.70	Uncorrected	Pro 6H	7/27/2016 0:00	08:35:30am	New	Sensor	20160727CLASS2.SSF
SU 3	0.65	37,807	396205.76	4566663.98	1290.861	1.20	0.70	Uncorrected	Pro 6H	7/27/2016 0:00	08:41:23am	New	Sensor	20160727CLASS2.SSF
SU 3	0.65	37,806	396242.66	4566656.18	1289.108	1.30	0.70	Uncorrected	Pro 6H	7/27/2016 0:00	08:13:35am	New	Sensor	20160727CLASS2.SSF
SU 3	0.65	37,806	396215.42	4566666.45	1289.818	1.20	0.70	Uncorrected	Pro 6H	7/27/2016 0:00	08:37:36am	New	Sensor	20160727CLASS2.SSF
SU 3	0.65	37,806	396209.29	4566663.31	1290.401	1.20	0.70	Uncorrected	Pro 6H	7/27/2016 0:00	08:48:25am	New	Sensor	20160727CLASS2.SSF
SU 3	0.64	37,804	396217.77	4566669.3	1290.512	1.20	0.60	Uncorrected	Pro 6H	7/27/2016 0:00	07:25:09am	New	Sensor	20160727CLASS2.SSF
SU 3	0.64	37,803	396236.56	4566668.11	1289.618	1.10	0.60	Uncorrected	Pro 6H	7/27/2016 0:00	07:53:59am	New	Sensor	20160727CLASS2.SSF
SU 3	0.64	37,803	396222.36	4566666.77	1290.583	1.10	0.60	Uncorrected	Pro 6H	7/27/2016 0:00	07:58:51am	New	Sensor	20160727CLASS2.SSF
SU 3	0.64	37,802	396230.79	4566667.11	1290.209	1.10	0.60	Uncorrected	Pro 6H	7/27/2016 0:00	07:59:08am	New	Sensor	20160727CLASS2.SSF
SU 3	0.64	37,801	396217.33	4566664.75	1290.004	1.20	0.70	Uncorrected	Pro 6H	7/27/2016 0:00	08:46:55am	New	Sensor	20160727CLASS2.SSF
SU 3	0.64	37,801	396203.41	4566663.67	1289.745	1.20	0.70	Uncorrected	Pro 6H	7/27/2016 0:00	08:59:19am	New	Sensor	20160727CLASS2.SSF
SU 3	0.64	37,799	396215.91	4566666.8	1289.779	1.20	0.70	Uncorrected	Pro 6H	7/27/2016 0:00	08:36:57am	New	Sensor	20160727CLASS2.SSF
SU 3	0.64	37,797	396240.14	4566667.58	1289.488	1.10	0.60	Uncorrected	Pro 6H	7/27/2016 0:00	07:55:56am	New	Sensor	20160727CLASS2.SSF
SU 3	0.64	37,797	396187.88	4566660.6	1289.719	1.20	0.70	Uncorrected	Pro 6H	7/27/2016 0:00	09:01:06am	New	Sensor	20160727CLASS2.SSF
SU 3	0.64	37,796	396233.48	4566670.25	1290.023	1.20	0.60	Uncorrected	Pro 6H	7/27/2016 0:00	07:29:36am	New	Sensor	20160727CLASS2.SSF
SU 3	0.64	37,795	396241.88	4566670.23	1289.5	1.20	0.60	Uncorrected	Pro 6H	7/27/2016 0:00	07:36:35am	New	Sensor	20160727CLASS2.SSF
SU 3	0.64	37,794	396228.74	4566667.47	1290.219	1.10	0.60	Uncorrected	Pro 6H	7/27/2016 0:00	07:57:18am	New	Sensor	20160727CLASS2.SSF
SU 3	0.64	37,794	396216.91	4566668.13	1289.685	1.50	0.80	Uncorrected	Pro 6H	7/27/2016 0:00	08:29:46am	New	Sensor	20160727CLASS2.SSF
SU 3	0.64	37,794	396219.44	4566666.06	1290.302	1.20	0.70	Uncorrected	Pro 6H	7/27/2016 0:00	08:39:56am	New	Sensor	20160727CLASS2.SSF
SU 3	0.64	37,793	396229.85	4566668.54	1289.979	1.10	0.60	Uncorrected	Pro 6H	7/27/2016 0:00	07:48:25am	New	Sensor	20160727CLASS2.SSF
SU 3	0.64	37,793	396207.28	4566666.17	1290.23	1.20	0.70	Uncorrected	Pro 6H	7/27/2016 0:00	08:36:06am	New	Sensor	20160727CLASS2.SSF
SU 3	0.64	37,792	396210.38	4566663.75	1290.326	1.20	0.70	Uncorrected	Pro 6H	7/27/2016 0:00	08:47:24am	New	Sensor	20160727CLASS2.SSF

SU	Z-Score	CPM	Easting	Northing	MSL	PDOP	HDOP	CorrType	RcvrType	GPS_Date	GPS_Time	Update	FeatName	Datafile
SU 3	0.64	37,790	396207.57	4566665.18	1290.166	1.20	0.70	Uncorrected	Pro 6H	7/27/2016 0:00	08:38:10am	New	Sensor	20160727CLASS2.SSF
SU 3	0.64	37,789	396242.22	4566662.14	1288.71	1.50	0.80	Uncorrected	Pro 6H	7/27/2016 0:00	08:15:58am	New	Sensor	20160727CLASS2.SSF
SU 3	0.64	37,788	396236.52	4566670.25	1289.842	1.20	0.60	Uncorrected	Pro 6H	7/27/2016 0:00	07:35:40am	New	Sensor	20160727CLASS2.SSF
SU 3	0.64	37,788	396229.1	4566666.6	1290.531	1.10	0.60	Uncorrected	Pro 6H	7/27/2016 0:00	08:00:40am	New	Sensor	20160727CLASS2.SSF
SU 3	0.64	37,788	396224.8	4566662.7	1289.347	1.50	0.80	Uncorrected	Pro 6H	7/27/2016 0:00	08:21:55am	New	Sensor	20160727CLASS2.SSF
SU 3	0.64	37,787	396228.28	4566667	1290.311	1.10	0.60	Uncorrected	Pro 6H	7/27/2016 0:00	07:59:03am	New	Sensor	20160727CLASS2.SSF
SU 3	0.64	37,786	396242.72	4566663.33	1288.993	1.30	0.70	Uncorrected	Pro 6H	7/27/2016 0:00	08:10:24am	New	Sensor	20160727CLASS2.SSF
SU 3	0.64	37,785	396239.61	4566668.17	1289.446	1.10	0.60	Uncorrected	Pro 6H	7/27/2016 0:00	07:54:07am	New	Sensor	20160727CLASS2.SSF
SU 3	0.64	37,785	396231.98	4566661.89	1288.818	1.50	0.80	Uncorrected	Pro 6H	7/27/2016 0:00	08:23:17am	New	Sensor	20160727CLASS2.SSF
SU 3	0.64	37,785	396205.73	4566666.82	1290.499	1.50	0.80	Uncorrected	Pro 6H	7/27/2016 0:00	08:31:35am	New	Sensor	20160727CLASS2.SSF
SU 3	0.64	37,784	396231.76	4566662.17	1288.922	1.50	0.80	Uncorrected	Pro 6H	7/27/2016 0:00	08:22:11am	New	Sensor	20160727CLASS2.SSF
SU 3	0.63	37,781	396220.82	4566665.32	1290.486	1.10	0.60	Uncorrected	Pro 6H	7/27/2016 0:00	08:06:56am	New	Sensor	20160727CLASS2.SSF
SU 3	0.63	37,781	396204.5	4566662.39	1290.692	1.20	0.70	Uncorrected	Pro 6H	7/27/2016 0:00	08:49:46am	New	Sensor	20160727CLASS2.SSF
SU 3	0.63	37,779	396198.35	4566659.73	1288.639	1.40	0.70	Uncorrected	Pro 6H	7/27/2016 0:00	09:11:18am	New	Sensor	20160727CLASS2.SSF
SU 3	0.63	37,778	396221.33	4566668	1290.476	1.10	0.60	Uncorrected	Pro 6H	7/27/2016 0:00	07:48:06am	New	Sensor	20160727CLASS2.SSF
SU 3	0.63	37,776	396222.1	4566667.55	1290.367	1.10	0.60	Uncorrected	Pro 6H	7/27/2016 0:00	07:51:36am	New	Sensor	20160727CLASS2.SSF
SU 3	0.63	37,775	396226.38	4566667.8	1290.278	1.10	0.60	Uncorrected	Pro 6H	7/27/2016 0:00	07:54:59am	New	Sensor	20160727CLASS2.SSF
SU 3	0.63	37,775	396213.24	4566666.71	1290.001	1.20	0.70	Uncorrected	Pro 6H	7/27/2016 0:00	08:35:55am	New	Sensor	20160727CLASS2.SSF
SU 3	0.63	37,775	396211.32	4566665.33	1290.703	1.20	0.70	Uncorrected	Pro 6H	7/27/2016 0:00	08:40:36am	New	Sensor	20160727CLASS2.SSF
SU 3	0.63	37,774	396230.33	4566664.67	1289.286	1.50	0.80	Uncorrected	Pro 6H	7/27/2016 0:00	08:17:55am	New	Sensor	20160727CLASS2.SSF
SU 3	0.63	37,773	396187.29	4566657.42	1289.213	1.40	0.70	Uncorrected	Pro 6H	7/27/2016 0:00	09:14:25am	New	Sensor	20160727CLASS2.SSF
SU 3	0.63	37,772	396243.75	4566670.61	1289.42	1.20	0.60	Uncorrected	Pro 6H	7/27/2016 0:00	07:28:21am	New	Sensor	20160727CLASS2.SSF
SU 3	0.63	37,772	396241.39	4566669.37	1289.25	1.10	0.60	Uncorrected	Pro 6H	7/27/2016 0:00	07:47:21am	New	Sensor	20160727CLASS2.SSF
SU 3	0.63	37,772	396234.04	4566667.8	1290.011	1.10	0.60	Uncorrected	Pro 6H	7/27/2016 0:00	07:56:28am	New	Sensor	20160727CLASS2.SSF
SU 3	0.63	37,771	396243.85	4566669.31	1289.119	1.10	0.60	Uncorrected	Pro 6H	7/27/2016 0:00	07:49:00am	New	Sensor	20160727CLASS2.SSF
SU 3	0.63	37,771	396197.03	4566657.21	1288.726	1.40	0.70	Uncorrected	Pro 6H	7/27/2016 0:00	09:14:47am	New	Sensor	20160727CLASS2.SSF
SU 3	0.63	37,770	396211.34	4566665.77	1289.99	1.20	0.70	Uncorrected	Pro 6H	7/27/2016 0:00	08:37:30am	New	Sensor	20160727CLASS2.SSF
SU 3	0.63	37,769	396209.4	4566668.03	1291.1	1.10	0.60	Uncorrected	Pro 6H	7/27/2016 0:00	07:43:11am	New	Sensor	20160727CLASS2.SSF
SU 3	0.63	37,768	396203.74	4566661.76	1288.419	1.40	0.70	Uncorrected	Pro 6H	7/27/2016 0:00	09:07:52am	New	Sensor	20160727CLASS2.SSF
SU 3	0.63	37,767	396226.53	4566662.85	1289.335	1.50	0.80	Uncorrected	Pro 6H	7/27/2016 0:00	08:21:19am	New	Sensor	20160727CLASS2.SSF
SU 3	0.63	37,767	396206.97	4566665.25	1290.209	1.20	0.70	Uncorrected	Pro 6H	7/27/2016 0:00	08:38:11am	New	Sensor	20160727CLASS2.SSF
SU 3	0.63	37,767	396207.63	4566663.48	1290.41	1.20	0.70	Uncorrected	Pro 6H	7/27/2016 0:00	08:47:10am	New	Sensor	20160727CLASS2.SSF
SU 3	0.63	37,766	396205.56	4566662.42	1288.406	1.40	0.70	Uncorrected	Pro 6H	7/27/2016 0:00	09:04:47am	New	Sensor	20160727CLASS2.SSF
SU 3	0.63	37,765	396199.23	4566667.26	1291.2	1.20	0.60	Uncorrected	Pro 6H	7/27/2016 0:00	07:23:41am	New	Sensor	20160727CLASS2.SSF
SU 3	0.63	37,765	396235.87	4566665.99	1289.686	1.10	0.60	Uncorrected	Pro 6H	7/27/2016 0:00	08:06:27am	New	Sensor	20160727CLASS2.SSF
SU 3	0.63	37,764	396240.27	4566666.35	1289.847	1.10	0.60	Uncorrected	Pro 6H	7/27/2016 0:00	08:04:24am	New	Sensor	20160727CLASS2.SSF
SU 3	0.63	37,764	396191.91	4566658.59	1288.937	1.40	0.70	Uncorrected	Pro 6H	7/27/2016 0:00	09:10:32am	New	Sensor	20160727CLASS2.SSF
SU 3	0.63	37,763	396228.58	4566663.54	1289.272	1.50	0.80	Uncorrected	Pro 6H	7/27/2016 0:00	08:19:11am	New	Sensor	20160727CLASS2.SSF
SU 3	0.63	37,763	396224.78	4566662.92	1289.421	1.50	0.80	Uncorrected	Pro 6H	7/27/2016 0:00	08:21:16am	New	Sensor	20160727CLASS2.SSF
SU 3	0.63	37,763	396203.01	4566666.8	1290.744	1.20	0.70	Uncorrected	Pro 6H	7/27/2016 0:00	08:52:14am	New	Sensor	20160727CLASS2.SSF
SU 3	0.63	37,762	396211.89	4566668.75	1291.157	1.20	0.60	Uncorrected	Pro 6H	7/27/2016 0:00	07:34:24am	New	Sensor	20160727CLASS2.SSF
SU 3	0.63	37,762	396241.95	4566654.82	1289.047	1.30	0.70	Uncorrected	Pro 6H	7/27/2016 0:00	08:14:05am	New	Sensor	20160727CLASS2.SSF
SU 3	0.63	37,761	396222.56	4566665.97	1290.88	1.10	0.60	Uncorrected	Pro 6H	7/27/2016 0:00	08:03:50am	New	Sensor	20160727CLASS2.SSF
SU 3	0.63	37,761	396226.07	4566662.21	1289.282	1.50	0.80	Uncorrected	Pro 6H	7/27/2016 0:00	08:22:57am	New	Sensor	20160727CLASS2.SSF
SU 3	0.62	37,759	396232.68	4566669.89	1290.113	1.20	0.60	Uncorrected	Pro 6H	7/27/2016 0:00	07:37:10am	New	Sensor	20160727CLASS2.SSF
SU 3	0.62	37,759	396238.22	4566668.21	1289.414	1.10	0.60	Uncorrected	Pro 6H	7/27/2016 0:00	07:52:08am	New	Sensor	20160727CLASS2.SSF
SU 3	0.62	37,758	396238.63	4566667.43	1289.517	1.10	0.60	Uncorrected	Pro 6H	7/27/2016 0:00	07:55:53am	New	Sensor	20160727CLASS2.SSF
SU 3	0.62	37,758	396243.72	4566664.74	1289.143	1.30	0.70	Uncorrected	Pro 6H	7/27/2016 0:00	08:08:16am	New	Sensor	20160727CLASS2.SSF
SU 3	0.62	37,755	396222.04	4566665.15	1289.841	1.50	0.80	Uncorrected	Pro 6H	7/27/2016 0:00	08:16:28am	New	Sensor	20160727CLASS2.SSF
SU 3	0.62	37,753	396228.8	4566666.54	1290.561	1.10	0.60	Uncorrected	Pro 6H	7/27/2016 0:00	08:00:39am	New	Sensor	20160727CLASS2.SSF
SU 3	0.62	37,753	396200.52	4566661.86	1288.67	1.40	0.70	Uncorrected	Pro 6H	7/27/2016 0:00	09:05:40am	New	Sensor	20160727CLASS2.SSF
SU 3	0.62	37,752	396205.63	4566666.84	1290.208	1.50	0.80	Uncorrected	Pro 6H	7/27/2016 0:00	08:30:09am	New	Sensor	20160727CLASS2.SSF

SU	Z-Score	CPM	Easting	Northing	MSL	PDOP	HDOP	CorrType	RcvrType	GPS_Date	GPS_Time	Update	FeatName	Datafile
SU 3	0.62	37,752	396220.05	4566667.07	1289.615	1.20	0.70	Uncorrected	Pro 6H	7/27/2016 0:00	08:35:34am	New	Sensor	20160727CLASS2.SSF
SU 3	0.62	37,752	396205.36	4566662.09	1288.509	1.40	0.70	Uncorrected	Pro 6H	7/27/2016 0:00	09:05:50am	New	Sensor	20160727CLASS2.SSF
SU 3	0.62	37,751	396232.7	4566665.86	1290.037	1.10	0.60	Uncorrected	Pro 6H	7/27/2016 0:00	08:05:00am	New	Sensor	20160727CLASS2.SSF
SU 3	0.62	37,751	396243.76	4566660.15	1289.248	1.30	0.70	Uncorrected	Pro 6H	7/27/2016 0:00	08:12:12am	New	Sensor	20160727CLASS2.SSF
SU 3	0.62	37,749	396212.26	4566665.6	1290.608	1.20	0.70	Uncorrected	Pro 6H	7/27/2016 0:00	08:42:06am	New	Sensor	20160727CLASS2.SSF
SU 3	0.62	37,748	396226.48	4566669.03	1290.307	1.10	0.60	Uncorrected	Pro 6H	7/27/2016 0:00	07:44:03am	New	Sensor	20160727CLASS2.SSF
SU 3	0.62	37,748	396231.7	4566669.65	1289.865	1.10	0.60	Uncorrected	Pro 6H	7/27/2016 0:00	07:44:26am	New	Sensor	20160727CLASS2.SSF
SU 3	0.62	37,748	396231.11	4566665.51	1290.049	1.10	0.60	Uncorrected	Pro 6H	7/27/2016 0:00	08:06:37am	New	Sensor	20160727CLASS2.SSF
SU 3	0.62	37,748	396203.18	4566662.56	1288.474	1.40	0.70	Uncorrected	Pro 6H	7/27/2016 0:00	09:04:41am	New	Sensor	20160727CLASS2.SSF
SU 3	0.62	37,747	396207.1	4566663.73	1290.416	1.20	0.70	Uncorrected	Pro 6H	7/27/2016 0:00	08:45:13am	New	Sensor	20160727CLASS2.SSF
SU 3	0.62	37,746	396211.01	4566665.5	1290.693	1.20	0.70	Uncorrected	Pro 6H	7/27/2016 0:00	08:40:10am	New	Sensor	20160727CLASS2.SSF
SU 3	0.62	37,744	396210.68	4566668.82	1290.896	1.20	0.60	Uncorrected	Pro 6H	7/27/2016 0:00	07:24:28am	New	Sensor	20160727CLASS2.SSF
SU 3	0.62	37,743	396229.34	4566661.39	1289.113	1.50	0.80	Uncorrected	Pro 6H	7/27/2016 0:00	08:23:56am	New	Sensor	20160727CLASS2.SSF
SU 3	0.62	37,742	396234.53	4566667.8	1289.743	1.10	0.60	Uncorrected	Pro 6H	7/27/2016 0:00	07:53:55am	New	Sensor	20160727CLASS2.SSF
SU 3	0.62	37,741	396204.51	4566665.04	1290.02	1.20	0.70	Uncorrected	Pro 6H	7/27/2016 0:00	08:55:43am	New	Sensor	20160727CLASS2.SSF
SU 3	0.62	37,740	396217.49	4566668.78	1290.829	1.20	0.60	Uncorrected	Pro 6H	7/27/2016 0:00	07:37:59am	New	Sensor	20160727CLASS2.SSF
SU 3	0.61	37,738	396206.3	4566663.37	1290.52	1.20	0.70	Uncorrected	Pro 6H	7/27/2016 0:00	08:47:12am	New	Sensor	20160727CLASS2.SSF
SU 3	0.61	37,737	396239.38	4566666.55	1289.933	1.10	0.60	Uncorrected	Pro 6H	7/27/2016 0:00	08:02:40am	New	Sensor	20160727CLASS2.SSF
SU 3	0.61	37,737	396200.53	4566660.25	1288.641	1.40	0.70	Uncorrected	Pro 6H	7/27/2016 0:00	09:10:20am	New	Sensor	20160727CLASS2.SSF
SU 3	0.61	37,736	396215.53	4566667.66	1290.183	1.50	0.80	Uncorrected	Pro 6H	7/27/2016 0:00	08:31:08am	New	Sensor	20160727CLASS2.SSF
SU 3	0.61	37,735	396241.63	4566669.17	1289.268	1.10	0.60	Uncorrected	Pro 6H	7/27/2016 0:00	07:49:10am	New	Sensor	20160727CLASS2.SSF
SU 3	0.61	37,735	396215.39	4566666.55	1289.857	1.20	0.70	Uncorrected	Pro 6H	7/27/2016 0:00	08:36:32am	New	Sensor	20160727CLASS2.SSF
SU 3	0.61	37,734	396243.89	4566670.63	1289.115	1.20	0.60	Uncorrected	Pro 6H	7/27/2016 0:00	07:27:04am	New	Sensor	20160727CLASS2.SSF
SU 3	0.61	37,733	396206.74	4566664.57	1290.772	1.20	0.70	Uncorrected	Pro 6H	7/27/2016 0:00	08:43:14am	New	Sensor	20160727CLASS2.SSF
SU 3	0.61	37,732	396241.73	4566670.29	1289.472	1.20	0.60	Uncorrected	Pro 6H	7/27/2016 0:00	07:36:40am	New	Sensor	20160727CLASS2.SSF
SU 3	0.61	37,731	396242.11	4566661.72	1288.992	1.30	0.70	Uncorrected	Pro 6H	7/27/2016 0:00	08:11:32am	New	Sensor	20160727CLASS2.SSF
SU 3	0.61	37,731	396217.04	4566665.98	1290.469	1.20	0.70	Uncorrected	Pro 6H	7/27/2016 0:00	08:40:00am	New	Sensor	20160727CLASS2.SSF
SU 3	0.61	37,731	396200.22	4566661.77	1288.613	1.40	0.70	Uncorrected	Pro 6H	7/27/2016 0:00	09:05:58am	New	Sensor	20160727CLASS2.SSF
SU 3	0.61	37,730	396197.28	4566666.74	1291.776	1.20	0.60	Uncorrected	Pro 6H	7/27/2016 0:00	07:33:37am	New	Sensor	20160727CLASS2.SSF
SU 3	0.61	37,730	396206.17	4566666.49	1290.443	1.20	0.70	Uncorrected	Pro 6H	7/27/2016 0:00	08:33:58am	New	Sensor	20160727CLASS2.SSF
SU 3	0.61	37,729	396235.05	4566665.36	1289.059	1.50	0.80	Uncorrected	Pro 6H	7/27/2016 0:00	08:16:54am	New	Sensor	20160727CLASS2.SSF
SU 3	0.61	37,727	396202.86	4566666.75	1291.747	1.10	0.60	Uncorrected	Pro 6H	7/27/2016 0:00	07:42:50am	New	Sensor	20160727CLASS2.SSF
SU 3	0.61	37,726	396240.89	4566668.24	1289.236	1.10	0.60	Uncorrected	Pro 6H	7/27/2016 0:00	07:52:22am	New	Sensor	20160727CLASS2.SSF
SU 3	0.61	37,726	396222.06	4566666.27	1290.144	1.20	0.70	Uncorrected	Pro 6H	7/27/2016 0:00	08:39:50am	New	Sensor	20160727CLASS2.SSF
SU 3	0.61	37,725	396227.31	4566668.12	1290.184	1.10	0.60	Uncorrected	Pro 6H	7/27/2016 0:00	07:54:55am	New	Sensor	20160727CLASS2.SSF
SU 3	0.61	37,722	396227.86	4566667.06	1290.442	1.10	0.60	Uncorrected	Pro 6H	7/27/2016 0:00	08:00:07am	New	Sensor	20160727CLASS2.SSF
SU 3	0.61	37,722	396205.66	4566666.36	1290.475	1.20	0.70	Uncorrected	Pro 6H	7/27/2016 0:00	08:33:59am	New	Sensor	20160727CLASS2.SSF
SU 3	0.61	37,722	396219.54	4566665.29	1290.06	1.20	0.70	Uncorrected	Pro 6H	7/27/2016 0:00	08:44:53am	New	Sensor	20160727CLASS2.SSF
SU 3	0.61	37,721	396241.95	4566662.7	1288.967	1.30	0.70	Uncorrected	Pro 6H	7/27/2016 0:00	08:11:03am	New	Sensor	20160727CLASS2.SSF
SU 3	0.61	37,721	396216.33	4566666.3	1290.462	1.20	0.70	Uncorrected	Pro 6H	7/27/2016 0:00	08:38:59am	New	Sensor	20160727CLASS2.SSF
SU 3	0.61	37,721	396201.52	4566660.22	1288.676	1.40	0.70	Uncorrected	Pro 6H	7/27/2016 0:00	09:13:22am	New	Sensor	20160727CLASS2.SSF
SU 3	0.61	37,720	396206.14	4566663.84	1290.754	1.20	0.70	Uncorrected	Pro 6H	7/27/2016 0:00	08:42:22am	New	Sensor	20160727CLASS2.SSF
SU 3	0.61	37,720	396191.08	4566660.46	1288.944	1.40	0.70	Uncorrected	Pro 6H	7/27/2016 0:00	09:05:10am	New	Sensor	20160727CLASS2.SSF
SU 3	0.61	37,719	396207.01	4566668.57	1291.038	1.20	0.60	Uncorrected	Pro 6H	7/27/2016 0:00	07:24:12am	New	Sensor	20160727CLASS2.SSF
SU 3	0.61	37,719	396243.77	4566670.61	1289.427	1.20	0.60	Uncorrected	Pro 6H	7/27/2016 0:00	07:28:24am	New	Sensor	20160727CLASS2.SSF
SU 3	0.61	37,718	396214.78	4566668.89	1290.924	1.20	0.60	Uncorrected	Pro 6H	7/27/2016 0:00	07:24:51am	New	Sensor	20160727CLASS2.SSF
SU 3	0.61	37,718	396241.99	4566666.66	1289.836	1.10	0.60	Uncorrected	Pro 6H	7/27/2016 0:00	08:01:17am	New	Sensor	20160727CLASS2.SSF
SU 3	0.6	37,717	396205.56	4566667.21	1291.319	1.10	0.60	Uncorrected	Pro 6H	7/27/2016 0:00	07:42:58am	New	Sensor	20160727CLASS2.SSF
SU 3	0.6	37,717	396227.95	4566667.38	1290.233	1.10	0.60	Uncorrected	Pro 6H	7/27/2016 0:00	07:55:31am	New	Sensor	20160727CLASS2.SSF
SU 3	0.6	37,717	396236.85	4566666.26	1289.972	1.10	0.60	Uncorrected	Pro 6H	7/27/2016 0:00	08:04:51am	New	Sensor	20160727CLASS2.SSF
SU 3	0.6	37,717	396220.99	4566665.2	1290.52	1.10	0.60	Uncorrected	Pro 6H	7/27/2016 0:00	08:05:26am	New	Sensor	20160727CLASS2.SSF
SU 3	0.6	37,717	396205.28	4566667.34	1290.711	1.20	0.70	Uncorrected	Pro 6H	7/27/2016 0:00	08:50:58am	New	Sensor	20160727CLASS2.SSF

SU	Z-Score	CPM	Easting	Northing	MSL	PDOP	HDOP	CorrType	RcvrType	GPS_Date	GPS_Time	Update	FeatName	Datafile
SU 3	0.6	37,717	396194.17	4566657.48	1288.844	1.40	0.70	Uncorrected	Pro 6H	7/27/2016 0:00	09:11:50am	New	Sensor	20160727CLASS2.SSF
SU 3	0.6	37,716	396236.85	4566667.51	1289.707	1.10	0.60	Uncorrected	Pro 6H	7/27/2016 0:00	07:57:35am	New	Sensor	20160727CLASS2.SSF
SU 3	0.6	37,716	396242.7	4566655.93	1289.046	1.30	0.70	Uncorrected	Pro 6H	7/27/2016 0:00	08:13:41am	New	Sensor	20160727CLASS2.SSF
SU 3	0.6	37,716	396244.04	4566655.29	1288.985	1.30	0.70	Uncorrected	Pro 6H	7/27/2016 0:00	08:13:58am	New	Sensor	20160727CLASS2.SSF
SU 3	0.6	37,716	396209.53	4566662.99	1290.498	1.20	0.70	Uncorrected	Pro 6H	7/27/2016 0:00	08:49:39am	New	Sensor	20160727CLASS2.SSF
SU 3	0.6	37,715	396226.93	4566666.91	1290.333	1.10	0.60	Uncorrected	Pro 6H	7/27/2016 0:00	07:59:00am	New	Sensor	20160727CLASS2.SSF
SU 3	0.6	37,714	396214.55	4566669.15	1290.943	1.20	0.60	Uncorrected	Pro 6H	7/27/2016 0:00	07:24:50am	New	Sensor	20160727CLASS2.SSF
SU 3	0.6	37,714	396218.22	4566667.84	1290.029	1.50	0.80	Uncorrected	Pro 6H	7/27/2016 0:00	08:31:03am	New	Sensor	20160727CLASS2.SSF
SU 3	0.6	37,713	396241.16	4566655.53	1289.107	1.30	0.70	Uncorrected	Pro 6H	7/27/2016 0:00	08:13:52am	New	Sensor	20160727CLASS2.SSF
SU 3	0.6	37,713	396205.18	4566664.69	1290.267	1.20	0.70	Uncorrected	Pro 6H	7/27/2016 0:00	08:38:17am	New	Sensor	20160727CLASS2.SSF
SU 3	0.6	37,712	396242.08	4566670.25	1289.544	1.20	0.60	Uncorrected	Pro 6H	7/27/2016 0:00	07:36:17am	New	Sensor	20160727CLASS2.SSF
SU 3	0.6	37,711	396237.36	4566670.28	1289.713	1.20	0.60	Uncorrected	Pro 6H	7/27/2016 0:00	07:29:23am	New	Sensor	20160727CLASS2.SSF
SU 3	0.6	37,711	396242.06	4566660.94	1289.105	1.30	0.70	Uncorrected	Pro 6H	7/27/2016 0:00	08:11:57am	New	Sensor	20160727CLASS2.SSF
SU 3	0.6	37,711	396197.42	4566659.75	1288.623	1.40	0.70	Uncorrected	Pro 6H	7/27/2016 0:00	09:11:00am	New	Sensor	20160727CLASS2.SSF
SU 3	0.6	37,710	396188.9	4566662.01	1290.468	1.20	0.70	Uncorrected	Pro 6H	7/27/2016 0:00	08:57:37am	New	Sensor	20160727CLASS2.SSF
SU 3	0.6	37,709	396223.35	4566669.11	1290.575	1.20	0.60	Uncorrected	Pro 6H	7/27/2016 0:00	07:37:42am	New	Sensor	20160727CLASS2.SSF
SU 3	0.6	37,709	396236.37	4566668.04	1289.491	1.10	0.60	Uncorrected	Pro 6H	7/27/2016 0:00	07:50:29am	New	Sensor	20160727CLASS2.SSF
SU 3	0.6	37,709	396210.57	4566664.32	1290.488	1.20	0.70	Uncorrected	Pro 6H	7/27/2016 0:00	08:44:30am	New	Sensor	20160727CLASS2.SSF
SU 3	0.6	37,708	396241.06	4566668.8	1289.383	1.10	0.60	Uncorrected	Pro 6H	7/27/2016 0:00	07:50:50am	New	Sensor	20160727CLASS2.SSF
SU 3	0.6	37,708	396241.36	4566664.85	1289.282	1.30	0.70	Uncorrected	Pro 6H	7/27/2016 0:00	08:08:09am	New	Sensor	20160727CLASS2.SSF
SU 3	0.6	37,707	396234.47	4566668.03	1289.664	1.10	0.60	Uncorrected	Pro 6H	7/27/2016 0:00	07:52:01am	New	Sensor	20160727CLASS2.SSF
SU 3	0.6	37,707	396219.82	4566666.19	1290.317	1.20	0.70	Uncorrected	Pro 6H	7/27/2016 0:00	08:38:53am	New	Sensor	20160727CLASS2.SSF
SU 3	0.6	37,707	396195.94	4566658.82	1288.684	1.40	0.70	Uncorrected	Pro 6H	7/27/2016 0:00	09:12:40am	New	Sensor	20160727CLASS2.SSF
SU 3	0.6	37,706	396203.75	4566667.24	1291.709	1.20	0.60	Uncorrected	Pro 6H	7/27/2016 0:00	07:38:34am	New	Sensor	20160727CLASS2.SSF
SU 3	0.6	37,706	396237.26	4566666.61	1290.048	1.10	0.60	Uncorrected	Pro 6H	7/27/2016 0:00	08:02:36am	New	Sensor	20160727CLASS2.SSF
SU 3	0.6	37,705	396236.48	4566669.83	1289.571	1.10	0.60	Uncorrected	Pro 6H	7/27/2016 0:00	07:45:25am	New	Sensor	20160727CLASS2.SSF
SU 3	0.6	37,704	396208.68	4566663.19	1290.422	1.20	0.70	Uncorrected	Pro 6H	7/27/2016 0:00	08:48:24am	New	Sensor	20160727CLASS2.SSF
SU 3	0.6	37,703	396212.85	4566665.91	1290.63	1.20	0.70	Uncorrected	Pro 6H	7/27/2016 0:00	08:39:35am	New	Sensor	20160727CLASS2.SSF
SU 3	0.6	37,703	396194.91	4566660.02	1288.809	1.40	0.70	Uncorrected	Pro 6H	7/27/2016 0:00	09:08:18am	New	Sensor	20160727CLASS2.SSF
SU 3	0.6	37,703	396190.31	4566657.17	1289.053	1.40	0.70	Uncorrected	Pro 6H	7/27/2016 0:00	09:14:37am	New	Sensor	20160727CLASS2.SSF
SU 3	0.6	37,702	396230.05	4566667.78	1289.963	1.10	0.60	Uncorrected	Pro 6H	7/27/2016 0:00	07:50:17am	New	Sensor	20160727CLASS2.SSF
SU 3	0.6	37,701	396229.07	4566668.24	1290.013	1.10	0.60	Uncorrected	Pro 6H	7/27/2016 0:00	07:53:04am	New	Sensor	20160727CLASS2.SSF
SU 3	0.6	37,701	396191.2	4566658.46	1288.979	1.40	0.70	Uncorrected	Pro 6H	7/27/2016 0:00	09:10:34am	New	Sensor	20160727CLASS2.SSF
SU 3	0.6	37,700	396220.02	4566667.57	1289.744	1.50	0.80	Uncorrected	Pro 6H	7/27/2016 0:00	08:33:31am	New	Sensor	20160727CLASS2.SSF
SU 3	0.6	37,700	396197.21	4566660.97	1288.66	1.40	0.70	Uncorrected	Pro 6H	7/27/2016 0:00	09:07:06am	New	Sensor	20160727CLASS2.SSF
SU 3	0.6	37,700	396195.74	4566657.19	1288.789	1.40	0.70	Uncorrected	Pro 6H	7/27/2016 0:00	09:14:45am	New	Sensor	20160727CLASS2.SSF
SU 3	0.6	37,699	396221.18	4566664.59	1289.817	1.50	0.80	Uncorrected	Pro 6H	7/27/2016 0:00	08:16:32am	New	Sensor	20160727CLASS2.SSF
SU 3	0.6	37,699	396228.26	4566662.4	1289.143	1.50	0.80	Uncorrected	Pro 6H	7/27/2016 0:00	08:22:37am	New	Sensor	20160727CLASS2.SSF
SU 3	0.6	37,698	396242.79	4566665.04	1289.125	1.30	0.70	Uncorrected	Pro 6H	7/27/2016 0:00	08:07:45am	New	Sensor	20160727CLASS2.SSF
SU 3	0.6	37,698	396221.95	4566667.05	1289.567	1.20	0.70	Uncorrected	Pro 6H	7/27/2016 0:00	08:35:38am	New	Sensor	20160727CLASS2.SSF
SU 3	0.6	37,697	396241.92	4566670.41	1289.701	1.20	0.60	Uncorrected	Pro 6H	7/27/2016 0:00	07:36:04am	New	Sensor	20160727CLASS2.SSF
SU 3	0.6	37,697	396232.29	4566664.27	1289.127	1.50	0.80	Uncorrected	Pro 6H	7/27/2016 0:00	08:18:32am	New	Sensor	20160727CLASS2.SSF
SU 3	0.6	37,696	396242.37	4566664.87	1289.214	1.30	0.70	Uncorrected	Pro 6H	7/27/2016 0:00	08:08:11am	New	Sensor	20160727CLASS2.SSF
SU 3	0.59	37,695	396232.41	4566663.15	1288.994	1.50	0.80	Uncorrected	Pro 6H	7/27/2016 0:00	08:20:47am	New	Sensor	20160727CLASS2.SSF
SU 3	0.59	37,695	396211.64	4566665.76	1290.631	1.20	0.70	Uncorrected	Pro 6H	7/27/2016 0:00	08:39:33am	New	Sensor	20160727CLASS2.SSF
SU 3	0.59	37,694	396234.1	4566665.68	1289.751	1.10	0.60	Uncorrected	Pro 6H	7/27/2016 0:00	08:05:50am	New	Sensor	20160727CLASS2.SSF
SU 3	0.59	37,694	396230.56	4566662.2	1289.039	1.50	0.80	Uncorrected	Pro 6H	7/27/2016 0:00	08:22:13am	New	Sensor	20160727CLASS2.SSF
SU 3	0.59	37,693	396205.89	4566661.65	1290.526	1.20	0.70	Uncorrected	Pro 6H	7/27/2016 0:00	08:50:19am	New	Sensor	20160727CLASS2.SSF
SU 3	0.59	37,692	396243.78	4566670.61	1289.423	1.20	0.60	Uncorrected	Pro 6H	7/27/2016 0:00	07:28:36am	New	Sensor	20160727CLASS2.SSF
SU 3	0.59	37,692	396243.72	4566652.73	1288.939	1.30	0.70	Uncorrected	Pro 6H	7/27/2016 0:00	08:15:04am	New	Sensor	20160727CLASS2.SSF
SU 3	0.59	37,691	396240.32	4566666.54	1289.971	1.10	0.60	Uncorrected	Pro 6H	7/27/2016 0:00	08:03:05am	New	Sensor	20160727CLASS2.SSF
SU 3	0.59	37,691	396196.91	4566661.18	1288.725	1.40	0.70	Uncorrected	Pro 6H	7/27/2016 0:00	09:04:32am	New	Sensor	20160727CLASS2.SSF

SU	Z-Score	CPM	Easting	Northing	MSL	PDOP	HDOP	CorrType	RcvrType	GPS_Date	GPS_Time	Update	FeatName	Datafile
SU 3	0.59	37,690	396208.11	4566667.29	1290.203	1.50	0.80	Uncorrected	Pro 6H	7/27/2016 0:00	08:30:03am	New	Sensor	20160727CLASS2.SSF
SU 3	0.59	37,690	396206.66	4566661.8	1290.529	1.20	0.70	Uncorrected	Pro 6H	7/27/2016 0:00	08:50:30am	New	Sensor	20160727CLASS2.SSF
SU 3	0.59	37,689	396229.14	4566663.74	1289.267	1.50	0.80	Uncorrected	Pro 6H	7/27/2016 0:00	08:19:26am	New	Sensor	20160727CLASS2.SSF
SU 3	0.59	37,688	396242.26	4566661.32	1289	1.30	0.70	Uncorrected	Pro 6H	7/27/2016 0:00	08:11:45am	New	Sensor	20160727CLASS2.SSF
SU 3	0.59	37,688	396202.53	4566664.11	1289.939	1.20	0.70	Uncorrected	Pro 6H	7/27/2016 0:00	08:57:58am	New	Sensor	20160727CLASS2.SSF
SU 3	0.59	37,687	396241.68	4566670.18	1289.298	1.10	0.60	Uncorrected	Pro 6H	7/27/2016 0:00	07:45:10am	New	Sensor	20160727CLASS2.SSF
SU 3	0.59	37,687	396197.82	4566657.94	1288.701	1.40	0.70	Uncorrected	Pro 6H	7/27/2016 0:00	09:13:34am	New	Sensor	20160727CLASS2.SSF
SU 3	0.59	37,683	396225.9	4566667.58	1290.151	1.10	0.60	Uncorrected	Pro 6H	7/27/2016 0:00	07:51:44am	New	Sensor	20160727CLASS2.SSF
SU 3	0.59	37,683	396200.91	4566660.36	1288.743	1.40	0.70	Uncorrected	Pro 6H	7/27/2016 0:00	09:13:41am	New	Sensor	20160727CLASS2.SSF
SU 3	0.59	37,682	396205.43	4566661.71	1288.441	1.40	0.70	Uncorrected	Pro 6H	7/27/2016 0:00	09:06:53am	New	Sensor	20160727CLASS2.SSF
SU 3	0.59	37,681	396217.82	4566669.4	1290.519	1.20	0.60	Uncorrected	Pro 6H	7/27/2016 0:00	07:25:10am	New	Sensor	20160727CLASS2.SSF
SU 3	0.59	37,681	396202.8	4566667.24	1291.756	1.20	0.60	Uncorrected	Pro 6H	7/27/2016 0:00	07:38:36am	New	Sensor	20160727CLASS2.SSF
SU 3	0.59	37,680	396206.99	4566665.13	1290.125	1.20	0.70	Uncorrected	Pro 6H	7/27/2016 0:00	08:37:23am	New	Sensor	20160727CLASS2.SSF
SU 3	0.59	37,679	396241.73	4566661.98	1289.112	1.30	0.70	Uncorrected	Pro 6H	7/27/2016 0:00	08:11:40am	New	Sensor	20160727CLASS2.SSF
SU 3	0.59	37,679	396231.36	4566661.38	1288.912	1.50	0.80	Uncorrected	Pro 6H	7/27/2016 0:00	08:24:17am	New	Sensor	20160727CLASS2.SSF
SU 3	0.59	37,678	396238.05	4566665.94	1289.541	1.10	0.60	Uncorrected	Pro 6H	7/27/2016 0:00	08:06:23am	New	Sensor	20160727CLASS2.SSF
SU 3	0.59	37,677	396222.11	4566669.39	1290.577	1.20	0.60	Uncorrected	Pro 6H	7/27/2016 0:00	07:30:10am	New	Sensor	20160727CLASS2.SSF
SU 3	0.59	37,675	396242.1	4566659.32	1289.129	1.30	0.70	Uncorrected	Pro 6H	7/27/2016 0:00	08:12:29am	New	Sensor	20160727CLASS2.SSF
SU 3	0.59	37,674	396222.12	4566666.46	1290.867	1.10	0.60	Uncorrected	Pro 6H	7/27/2016 0:00	08:00:23am	New	Sensor	20160727CLASS2.SSF
SU 3	0.58	37,673	396230.02	4566669.5	1290.042	1.10	0.60	Uncorrected	Pro 6H	7/27/2016 0:00	07:44:16am	New	Sensor	20160727CLASS2.SSF
SU 3	0.58	37,673	396213.27	4566667.16	1290.217	1.50	0.80	Uncorrected	Pro 6H	7/27/2016 0:00	08:32:02am	New	Sensor	20160727CLASS2.SSF
SU 3	0.58	37,672	396244.1	4566669.09	1289.102	1.10	0.60	Uncorrected	Pro 6H	7/27/2016 0:00	07:49:01am	New	Sensor	20160727CLASS2.SSF
SU 3	0.58	37,672	396225.06	4566665.94	1290.771	1.10	0.60	Uncorrected	Pro 6H	7/27/2016 0:00	08:03:55am	New	Sensor	20160727CLASS2.SSF
SU 3	0.58	37,672	396207.67	4566665.14	1290.35	1.20	0.70	Uncorrected	Pro 6H	7/27/2016 0:00	08:38:24am	New	Sensor	20160727CLASS2.SSF
SU 3	0.58	37,670	396243.77	4566670.54	1289.409	1.20	0.60	Uncorrected	Pro 6H	7/27/2016 0:00	07:28:53am	New	Sensor	20160727CLASS2.SSF
SU 3	0.58	37,669	396228.74	4566668.43	1290.091	1.10	0.60	Uncorrected	Pro 6H	7/27/2016 0:00	07:51:14am	New	Sensor	20160727CLASS2.SSF
SU 3	0.58	37,669	396210.39	4566666.92	1290.22	1.50	0.80	Uncorrected	Pro 6H	7/27/2016 0:00	08:31:56am	New	Sensor	20160727CLASS2.SSF
SU 3	0.58	37,668	396236.39	4566670.87	1289.573	1.20	0.60	Uncorrected	Pro 6H	7/27/2016 0:00	07:26:33am	New	Sensor	20160727CLASS2.SSF
SU 3	0.58	37,668	396208.22	4566667.01	1290.258	1.50	0.80	Uncorrected	Pro 6H	7/27/2016 0:00	08:32:45am	New	Sensor	20160727CLASS2.SSF
SU 3	0.58	37,666	396232.92	4566665.45	1289.812	1.10	0.60	Uncorrected	Pro 6H	7/27/2016 0:00	08:05:48am	New	Sensor	20160727CLASS2.SSF
SU 3	0.58	37,666	396243.83	4566649.54	1288.992	1.30	0.70	Uncorrected	Pro 6H	7/27/2016 0:00	08:14:27am	New	Sensor	20160727CLASS2.SSF
SU 3	0.58	37,666	396201.82	4566663.01	1289.229	1.20	0.70	Uncorrected	Pro 6H	7/27/2016 0:00	09:01:27am	New	Sensor	20160727CLASS2.SSF
SU 3	0.58	37,666	396205.71	4566662.6	1288.397	1.40	0.70	Uncorrected	Pro 6H	7/27/2016 0:00	09:04:46am	New	Sensor	20160727CLASS2.SSF
SU 3	0.58	37,665	396217.02	4566668.73	1290.862	1.20	0.60	Uncorrected	Pro 6H	7/27/2016 0:00	07:38:00am	New	Sensor	20160727CLASS2.SSF
SU 3	0.58	37,665	396225.42	4566663.77	1289.455	1.50	0.80	Uncorrected	Pro 6H	7/27/2016 0:00	08:19:06am	New	Sensor	20160727CLASS2.SSF
SU 3	0.58	37,665	396222.43	4566664.18	1289.476	1.50	0.80	Uncorrected	Pro 6H	7/27/2016 0:00	08:27:27am	New	Sensor	20160727CLASS2.SSF
SU 3	0.58	37,665	396216.04	4566665.88	1290.537	1.20	0.70	Uncorrected	Pro 6H	7/27/2016 0:00	08:41:02am	New	Sensor	20160727CLASS2.SSF
SU 3	0.58	37,665	396196.4	4566661.78	1288.94	1.40	0.70	Uncorrected	Pro 6H	7/27/2016 0:00	09:04:00am	New	Sensor	20160727CLASS2.SSF
SU 3	0.58	37,663	396224.19	4566665.37	1290.362	1.10	0.60	Uncorrected	Pro 6H	7/27/2016 0:00	08:06:49am	New	Sensor	20160727CLASS2.SSF
SU 3	0.58	37,661	396226.66	4566668.23	1290.141	1.10	0.60	Uncorrected	Pro 6H	7/27/2016 0:00	07:51:20am	New	Sensor	20160727CLASS2.SSF
SU 3	0.58	37,661	396229.99	4566667.46	1290.017	1.10	0.60	Uncorrected	Pro 6H	7/27/2016 0:00	07:53:46am	New	Sensor	20160727CLASS2.SSF
SU 3	0.58	37,661	396241.33	4566662.02	1289.052	1.30	0.70	Uncorrected	Pro 6H	7/27/2016 0:00	08:11:30am	New	Sensor	20160727CLASS2.SSF
SU 3	0.58	37,660	396242.04	4566665.9	1289.298	1.10	0.60	Uncorrected	Pro 6H	7/27/2016 0:00	08:06:04am	New	Sensor	20160727CLASS2.SSF
SU 3	0.58	37,659	396207.94	4566663.46	1290.372	1.20	0.70	Uncorrected	Pro 6H	7/27/2016 0:00	08:46:24am	New	Sensor	20160727CLASS2.SSF
SU 3	0.58	37,658	396230.13	4566660.72	1288.976	1.50	0.80	Uncorrected	Pro 6H	7/27/2016 0:00	08:24:41am	New	Sensor	20160727CLASS2.SSF
SU 3	0.58	37,658	396205.79	4566666.07	1290.353	1.20	0.70	Uncorrected	Pro 6H	7/27/2016 0:00	08:35:05am	New	Sensor	20160727CLASS2.SSF
SU 3	0.58	37,658	396220.25	4566665.1	1290.026	1.20	0.70	Uncorrected	Pro 6H	7/27/2016 0:00	08:45:42am	New	Sensor	20160727CLASS2.SSF
SU 3	0.58	37,658	396207.95	4566663.04	1290.462	1.20	0.70	Uncorrected	Pro 6H	7/27/2016 0:00	08:48:23am	New	Sensor	20160727CLASS2.SSF
SU 3	0.58	37,658	396186.47	4566661.9	1290.543	1.20	0.70	Uncorrected	Pro 6H	7/27/2016 0:00	08:56:22am	New	Sensor	20160727CLASS2.SSF
SU 3	0.58	37,657	396216.41	4566665.33	1290.247	1.20	0.70	Uncorrected	Pro 6H	7/27/2016 0:00	08:44:58am	New	Sensor	20160727CLASS2.SSF
SU 3	0.58	37,657	396222.82	4566664.83	1289.913	1.20	0.70	Uncorrected	Pro 6H	7/27/2016 0:00	08:45:46am	New	Sensor	20160727CLASS2.SSF
SU 3	0.58	37,657	396186.11	4566661.48	1290.426	1.20	0.70	Uncorrected	Pro 6H	7/27/2016 0:00	08:58:41am	New	Sensor	20160727CLASS2.SSF

SU	Z-Score	CPM	Easting	Northing	MSL	PDOP	HDOP	CorrType	RcvrType	GPS_Date	GPS_Time	Update	FeatName	Datafile
SU 3	0.58	37,657	396198.01	4566658.55	1288.691	1.40	0.70	Uncorrected	Pro 6H	7/27/2016 0:00	09:12:36am	New	Sensor	20160727CLASS2.SSF
SU 3	0.58	37,656	396226.2	4566668.48	1290.163	1.10	0.60	Uncorrected	Pro 6H	7/27/2016 0:00	07:48:17am	New	Sensor	20160727CLASS2.SSF
SU 3	0.58	37,656	396226.25	4566661.77	1289.216	1.50	0.80	Uncorrected	Pro 6H	7/27/2016 0:00	08:23:39am	New	Sensor	20160727CLASS2.SSF
SU 3	0.58	37,654	396211.11	4566664.79	1290.659	1.20	0.70	Uncorrected	Pro 6H	7/27/2016 0:00	08:41:32am	New	Sensor	20160727CLASS2.SSF
SU 3	0.58	37,654	396204.54	4566663.99	1290.778	1.20	0.70	Uncorrected	Pro 6H	7/27/2016 0:00	08:42:18am	New	Sensor	20160727CLASS2.SSF
SU 3	0.58	37,654	396189.36	4566662.83	1290.47	1.20	0.70	Uncorrected	Pro 6H	7/27/2016 0:00	08:57:25am	New	Sensor	20160727CLASS2.SSF
SU 3	0.58	37,654	396201.55	4566661.9	1288.617	1.40	0.70	Uncorrected	Pro 6H	7/27/2016 0:00	09:05:56am	New	Sensor	20160727CLASS2.SSF
SU 3	0.57	37,651	396230.52	4566665.65	1290.134	1.10	0.60	Uncorrected	Pro 6H	7/27/2016 0:00	08:05:04am	New	Sensor	20160727CLASS2.SSF
SU 3	0.57	37,651	396221.16	4566668.02	1289.699	1.50	0.80	Uncorrected	Pro 6H	7/27/2016 0:00	08:32:17am	New	Sensor	20160727CLASS2.SSF
SU 3	0.57	37,650	396243.85	4566670.6	1289.339	1.20	0.60	Uncorrected	Pro 6H	7/27/2016 0:00	07:27:28am	New	Sensor	20160727CLASS2.SSF
SU 3	0.57	37,647	396225.76	4566666.44	1290.864	1.10	0.60	Uncorrected	Pro 6H	7/27/2016 0:00	08:01:49am	New	Sensor	20160727CLASS2.SSF
SU 3	0.57	37,646	396224.19	4566664.37	1289.592	1.50	0.80	Uncorrected	Pro 6H	7/27/2016 0:00	08:17:34am	New	Sensor	20160727CLASS2.SSF
SU 3	0.57	37,646	396228.44	4566660.78	1289.09	1.50	0.80	Uncorrected	Pro 6H	7/27/2016 0:00	08:25:03am	New	Sensor	20160727CLASS2.SSF
SU 3	0.57	37,645	396222.14	4566665.98	1290.93	1.10	0.60	Uncorrected	Pro 6H	7/27/2016 0:00	08:03:49am	New	Sensor	20160727CLASS2.SSF
SU 3	0.57	37,645	396241.2	4566664.59	1289.264	1.30	0.70	Uncorrected	Pro 6H	7/27/2016 0:00	08:08:34am	New	Sensor	20160727CLASS2.SSF
SU 3	0.57	37,645	396241.61	4566661.73	1289.01	1.30	0.70	Uncorrected	Pro 6H	7/27/2016 0:00	08:11:31am	New	Sensor	20160727CLASS2.SSF
SU 3	0.57	37,643	396224.35	4566664.44	1289.635	1.50	0.80	Uncorrected	Pro 6H	7/27/2016 0:00	08:18:51am	New	Sensor	20160727CLASS2.SSF
SU 3	0.57	37,643	396211.83	4566665.37	1290.682	1.20	0.70	Uncorrected	Pro 6H	7/27/2016 0:00	08:40:37am	New	Sensor	20160727CLASS2.SSF
SU 3	0.57	37,642	396242.96	4566662.24	1288.941	1.30	0.70	Uncorrected	Pro 6H	7/27/2016 0:00	08:11:26am	New	Sensor	20160727CLASS2.SSF
SU 3	0.57	37,642	396211.96	4566665.89	1289.984	1.20	0.70	Uncorrected	Pro 6H	7/27/2016 0:00	08:37:31am	New	Sensor	20160727CLASS2.SSF
SU 3	0.57	37,642	396211.05	4566663.13	1290.421	1.20	0.70	Uncorrected	Pro 6H	7/27/2016 0:00	08:49:57am	New	Sensor	20160727CLASS2.SSF
SU 3	0.57	37,641	396215	4566666.75	1289.899	1.20	0.70	Uncorrected	Pro 6H	7/27/2016 0:00	08:35:52am	New	Sensor	20160727CLASS2.SSF
SU 3	0.57	37,641	396196.21	4566661.19	1288.767	1.40	0.70	Uncorrected	Pro 6H	7/27/2016 0:00	09:06:04am	New	Sensor	20160727CLASS2.SSF
SU 3	0.57	37,640	396243.75	4566670.63	1289.411	1.20	0.60	Uncorrected	Pro 6H	7/27/2016 0:00	07:28:07am	New	Sensor	20160727CLASS2.SSF
SU 3	0.57	37,640	396230.29	4566669.68	1290.049	1.10	0.60	Uncorrected	Pro 6H	7/27/2016 0:00	07:45:45am	New	Sensor	20160727CLASS2.SSF
SU 3	0.57	37,640	396232.78	4566668.01	1290.047	1.10	0.60	Uncorrected	Pro 6H	7/27/2016 0:00	07:54:43am	New	Sensor	20160727CLASS2.SSF
SU 3	0.57	37,640	396243.27	4566650.36	1288.946	1.30	0.70	Uncorrected	Pro 6H	7/27/2016 0:00	08:15:15am	New	Sensor	20160727CLASS2.SSF
SU 3	0.57	37,640	396188.48	4566656.97	1289.085	1.40	0.70	Uncorrected	Pro 6H	7/27/2016 0:00	09:14:33am	New	Sensor	20160727CLASS2.SSF
SU 3	0.57	37,639	396186.32	4566664.35	1292.16	1.20	0.60	Uncorrected	Pro 6H	7/27/2016 0:00	07:32:44am	New	Sensor	20160727CLASS2.SSF
SU 3	0.57	37,638	396238.36	4566666.86	1290.042	1.10	0.60	Uncorrected	Pro 6H	7/27/2016 0:00	08:01:24am	New	Sensor	20160727CLASS2.SSF
SU 3	0.57	37,636	396243.76	4566670.62	1289.426	1.20	0.60	Uncorrected	Pro 6H	7/27/2016 0:00	07:28:16am	New	Sensor	20160727CLASS2.SSF
SU 3	0.57	37,636	396219.97	4566668.5	1289.562	1.50	0.80	Uncorrected	Pro 6H	7/27/2016 0:00	08:28:37am	New	Sensor	20160727CLASS2.SSF
SU 3	0.57	37,635	396224.32	4566663.27	1289.474	1.50	0.80	Uncorrected	Pro 6H	7/27/2016 0:00	08:21:05am	New	Sensor	20160727CLASS2.SSF
SU 3	0.57	37,635	396220.69	4566666.15	1290.207	1.20	0.70	Uncorrected	Pro 6H	7/27/2016 0:00	08:39:47am	New	Sensor	20160727CLASS2.SSF
SU 3	0.57	37,634	396243.86	4566654.25	1288.964	1.30	0.70	Uncorrected	Pro 6H	7/27/2016 0:00	08:14:41am	New	Sensor	20160727CLASS2.SSF
SU 3	0.57	37,634	396221.86	4566667	1289.583	1.20	0.70	Uncorrected	Pro 6H	7/27/2016 0:00	08:35:37am	New	Sensor	20160727CLASS2.SSF
SU 3	0.57	37,633	396204.74	4566662.08	1288.461	1.40	0.70	Uncorrected	Pro 6H	7/27/2016 0:00	09:06:49am	New	Sensor	20160727CLASS2.SSF
SU 3	0.57	37,632	396188.25	4566661.08	1289.679	1.20	0.70	Uncorrected	Pro 6H	7/27/2016 0:00	09:00:56am	New	Sensor	20160727CLASS2.SSF
SU 3	0.57	37,631	396243.83	4566664.88	1289.138	1.30	0.70	Uncorrected	Pro 6H	7/27/2016 0:00	08:08:15am	New	Sensor	20160727CLASS2.SSF
SU 3	0.56	37,629	396236.65	4566668.21	1289.493	1.10	0.60	Uncorrected	Pro 6H	7/27/2016 0:00	07:52:05am	New	Sensor	20160727CLASS2.SSF
SU 3	0.56	37,629	396208.74	4566662.98	1290.534	1.20	0.70	Uncorrected	Pro 6H	7/27/2016 0:00	08:49:40am	New	Sensor	20160727CLASS2.SSF
SU 3	0.56	37,628	396242.98	4566667.64	1289.396	1.10	0.60	Uncorrected	Pro 6H	7/27/2016 0:00	07:57:55am	New	Sensor	20160727CLASS2.SSF
SU 3	0.56	37,628	396210.82	4566666.91	1290.177	1.20	0.70	Uncorrected	Pro 6H	7/27/2016 0:00	08:34:55am	New	Sensor	20160727CLASS2.SSF
SU 3	0.56	37,627	396242.87	4566666.52	1289.722	1.10	0.60	Uncorrected	Pro 6H	7/27/2016 0:00	08:02:47am	New	Sensor	20160727CLASS2.SSF
SU 3	0.56	37,627	396241.77	4566664.82	1289.247	1.30	0.70	Uncorrected	Pro 6H	7/27/2016 0:00	08:08:10am	New	Sensor	20160727CLASS2.SSF
SU 3	0.56	37,627	396192.28	4566660.53	1288.913	1.40	0.70	Uncorrected	Pro 6H	7/27/2016 0:00	09:06:10am	New	Sensor	20160727CLASS2.SSF
SU 3	0.56	37,626	396220.81	4566664.41	1289.788	1.50	0.80	Uncorrected	Pro 6H	7/27/2016 0:00	08:18:57am	New	Sensor	20160727CLASS2.SSF
SU 3	0.56	37,626	396212.01	4566663.89	1290.464	1.20	0.70	Uncorrected	Pro 6H	7/27/2016 0:00	08:49:06am	New	Sensor	20160727CLASS2.SSF
SU 3	0.56	37,626	396207.09	4566662.33	1290.525	1.20	0.70	Uncorrected	Pro 6H	7/27/2016 0:00	08:50:11am	New	Sensor	20160727CLASS2.SSF
SU 3	0.56	37,626	396204.95	4566665.65	1290.692	1.20	0.70	Uncorrected	Pro 6H	7/27/2016 0:00	08:50:50am	New	Sensor	20160727CLASS2.SSF
SU 3	0.56	37,626	396190.42	4566663.12	1290.46	1.20	0.70	Uncorrected	Pro 6H	7/27/2016 0:00	08:55:22am	New	Sensor	20160727CLASS2.SSF
SU 3	0.56	37,626	396186.33	4566660.52	1289.719	1.20	0.70	Uncorrected	Pro 6H	7/27/2016 0:00	09:01:03am	New	Sensor	20160727CLASS2.SSF

SU	Z-Score	CPM	Easting	Northing	MSL	PDOP	HDOP	CorrType	RcvrType	GPS_Date	GPS_Time	Update	FeatName	Datafile
SU 3	0.56	37,625	396195.31	4566661.45	1288.846	1.40	0.70	Uncorrected	Pro 6H	7/27/2016 0:00	09:05:03am	New	Sensor	20160727CLASS2.SSF
SU 3	0.56	37,623	396238.85	4566668.09	1289.287	1.10	0.60	Uncorrected	Pro 6H	7/27/2016 0:00	07:52:12am	New	Sensor	20160727CLASS2.SSF
SU 3	0.56	37,622	396230.79	4566667.61	1290.229	1.10	0.60	Uncorrected	Pro 6H	7/27/2016 0:00	07:58:27am	New	Sensor	20160727CLASS2.SSF
SU 3	0.56	37,622	396244.02	4566666.29	1289.595	1.10	0.60	Uncorrected	Pro 6H	7/27/2016 0:00	08:04:34am	New	Sensor	20160727CLASS2.SSF
SU 3	0.56	37,622	396222.82	4566663.59	1289.474	1.50	0.80	Uncorrected	Pro 6H	7/27/2016 0:00	08:27:26am	New	Sensor	20160727CLASS2.SSF
SU 3	0.56	37,622	396193.62	4566662.46	1290.183	1.20	0.70	Uncorrected	Pro 6H	7/27/2016 0:00	08:59:36am	New	Sensor	20160727CLASS2.SSF
SU 3	0.56	37,621	396204.14	4566662.72	1290.705	1.20	0.70	Uncorrected	Pro 6H	7/27/2016 0:00	08:49:17am	New	Sensor	20160727CLASS2.SSF
SU 3	0.56	37,620	396207.64	4566665.25	1290.12	1.20	0.70	Uncorrected	Pro 6H	7/27/2016 0:00	08:37:24am	New	Sensor	20160727CLASS2.SSF
SU 3	0.56	37,620	396201.99	4566665.47	1290.138	1.20	0.70	Uncorrected	Pro 6H	7/27/2016 0:00	08:54:48am	New	Sensor	20160727CLASS2.SSF
SU 3	0.56	37,620	396193.5	4566660.38	1288.924	1.40	0.70	Uncorrected	Pro 6H	7/27/2016 0:00	09:05:29am	New	Sensor	20160727CLASS2.SSF
SU 3	0.56	37,617	396225.94	4566669.07	1290.303	1.10	0.60	Uncorrected	Pro 6H	7/27/2016 0:00	07:44:00am	New	Sensor	20160727CLASS2.SSF
SU 3	0.56	37,615	396241.03	4566662.84	1289.081	1.30	0.70	Uncorrected	Pro 6H	7/27/2016 0:00	08:11:01am	New	Sensor	20160727CLASS2.SSF
SU 3	0.56	37,615	396242.7	4566658.08	1289.08	1.30	0.70	Uncorrected	Pro 6H	7/27/2016 0:00	08:12:54am	New	Sensor	20160727CLASS2.SSF
SU 3	0.56	37,615	396243.34	4566654.61	1288.774	1.50	0.80	Uncorrected	Pro 6H	7/27/2016 0:00	08:15:31am	New	Sensor	20160727CLASS2.SSF
SU 3	0.56	37,615	396209.8	4566667.49	1290.133	1.50	0.80	Uncorrected	Pro 6H	7/27/2016 0:00	08:29:59am	New	Sensor	20160727CLASS2.SSF
SU 3	0.56	37,615	396211.74	4566664.13	1290.303	1.20	0.70	Uncorrected	Pro 6H	7/27/2016 0:00	08:47:04am	New	Sensor	20160727CLASS2.SSF
SU 3	0.56	37,613	396199.66	4566666.76	1291.981	1.20	0.60	Uncorrected	Pro 6H	7/27/2016 0:00	07:38:42am	New	Sensor	20160727CLASS2.SSF
SU 3	0.56	37,613	396241.83	4566667.95	1289.455	1.10	0.60	Uncorrected	Pro 6H	7/27/2016 0:00	07:56:12am	New	Sensor	20160727CLASS2.SSF
SU 3	0.56	37,612	396190.67	4566659.38	1288.929	1.40	0.70	Uncorrected	Pro 6H	7/27/2016 0:00	09:09:22am	New	Sensor	20160727CLASS2.SSF
SU 3	0.56	37,610	396238.9	4566668.13	1289.312	1.10	0.60	Uncorrected	Pro 6H	7/27/2016 0:00	07:52:10am	New	Sensor	20160727CLASS2.SSF
SU 3	0.56	37,610	396188.39	4566661.12	1289.654	1.20	0.70	Uncorrected	Pro 6H	7/27/2016 0:00	09:00:55am	New	Sensor	20160727CLASS2.SSF
SU 3	0.56	37,609	396238.55	4566665.22	1289.437	1.30	0.70	Uncorrected	Pro 6H	7/27/2016 0:00	08:08:01am	New	Sensor	20160727CLASS2.SSF
SU 3	0.55	37,608	396220.21	4566668.88	1290.654	1.20	0.60	Uncorrected	Pro 6H	7/27/2016 0:00	07:37:52am	New	Sensor	20160727CLASS2.SSF
SU 3	0.55	37,608	396188.7	4566663.61	1292.374	1.10	0.60	Uncorrected	Pro 6H	7/27/2016 0:00	07:42:12am	New	Sensor	20160727CLASS2.SSF
SU 3	0.55	37,608	396212.13	4566665.04	1290.535	1.20	0.70	Uncorrected	Pro 6H	7/27/2016 0:00	08:42:32am	New	Sensor	20160727CLASS2.SSF
SU 3	0.55	37,608	396197.66	4566660.02	1288.624	1.40	0.70	Uncorrected	Pro 6H	7/27/2016 0:00	09:08:50am	New	Sensor	20160727CLASS2.SSF
SU 3	0.55	37,606	396206.22	4566663.09	1290.506	1.20	0.70	Uncorrected	Pro 6H	7/27/2016 0:00	08:45:21am	New	Sensor	20160727CLASS2.SSF
SU 3	0.55	37,604	396194.11	4566659.77	1288.791	1.40	0.70	Uncorrected	Pro 6H	7/27/2016 0:00	09:07:38am	New	Sensor	20160727CLASS2.SSF
SU 3	0.55	37,603	396229.74	4566660.89	1289.016	1.50	0.80	Uncorrected	Pro 6H	7/27/2016 0:00	08:25:05am	New	Sensor	20160727CLASS2.SSF
SU 3	0.55	37,603	396222.16	4566667.54	1289.678	1.50	0.80	Uncorrected	Pro 6H	7/27/2016 0:00	08:33:27am	New	Sensor	20160727CLASS2.SSF
SU 3	0.55	37,603	396215.22	4566664.26	1290.42	1.20	0.70	Uncorrected	Pro 6H	7/27/2016 0:00	08:48:00am	New	Sensor	20160727CLASS2.SSF
SU 3	0.55	37,602	396243.88	4566670.73	1289.153	1.20	0.60	Uncorrected	Pro 6H	7/27/2016 0:00	07:27:23am	New	Sensor	20160727CLASS2.SSF
SU 3	0.55	37,602	396191.6	4566664.74	1292.421	1.10	0.60	Uncorrected	Pro 6H	7/27/2016 0:00	07:42:22am	New	Sensor	20160727CLASS2.SSF
SU 3	0.55	37,601	396242.05	4566670.24	1289.455	1.20	0.60	Uncorrected	Pro 6H	7/27/2016 0:00	07:36:26am	New	Sensor	20160727CLASS2.SSF
SU 3	0.55	37,601	396206.31	4566663.97	1290.704	1.20	0.70	Uncorrected	Pro 6H	7/27/2016 0:00	08:44:15am	New	Sensor	20160727CLASS2.SSF
SU 3	0.55	37,600	396223.99	4566662.82	1289.447	1.50	0.80	Uncorrected	Pro 6H	7/27/2016 0:00	08:22:25am	New	Sensor	20160727CLASS2.SSF
SU 3	0.55	37,599	396194.61	4566665.55	1292.227	1.20	0.60	Uncorrected	Pro 6H	7/27/2016 0:00	07:38:55am	New	Sensor	20160727CLASS2.SSF
SU 3	0.55	37,597	396226.75	4566665.92	1290.658	1.10	0.60	Uncorrected	Pro 6H	7/27/2016 0:00	08:03:58am	New	Sensor	20160727CLASS2.SSF
SU 3	0.55	37,597	396231.23	4566664.8	1289.29	1.50	0.80	Uncorrected	Pro 6H	7/27/2016 0:00	08:16:47am	New	Sensor	20160727CLASS2.SSF
SU 3	0.55	37,596	396241.81	4566665.73	1289.345	1.10	0.60	Uncorrected	Pro 6H	7/27/2016 0:00	08:06:16am	New	Sensor	20160727CLASS2.SSF
SU 3	0.55	37,595	396213.24	4566666.08	1289.951	1.20	0.70	Uncorrected	Pro 6H	7/27/2016 0:00	08:37:33am	New	Sensor	20160727CLASS2.SSF
SU 3	0.55	37,594	396244.02	4566670.12	1289.5	1.20	0.60	Uncorrected	Pro 6H	7/27/2016 0:00	07:35:57am	New	Sensor	20160727CLASS2.SSF
SU 3	0.55	37,594	396243.48	4566661.65	1289.008	1.30	0.70	Uncorrected	Pro 6H	7/27/2016 0:00	08:11:35am	New	Sensor	20160727CLASS2.SSF
SU 3	0.55	37,593	396244.2	4566666.33	1289.576	1.10	0.60	Uncorrected	Pro 6H	7/27/2016 0:00	08:04:32am	New	Sensor	20160727CLASS2.SSF
SU 3	0.55	37,593	396222.12	4566664.81	1290.474	1.10	0.60	Uncorrected	Pro 6H	7/27/2016 0:00	08:07:01am	New	Sensor	20160727CLASS2.SSF
SU 3	0.55	37,591	396207.24	4566663.86	1290.615	1.20	0.70	Uncorrected	Pro 6H	7/27/2016 0:00	08:44:24am	New	Sensor	20160727CLASS2.SSF
SU 3	0.55	37,590	396221.29	4566667.19	1290.4	1.10	0.60	Uncorrected	Pro 6H	7/27/2016 0:00	07:53:28am	New	Sensor	20160727CLASS2.SSF
SU 3	0.55	37,590	396207.7	4566663.91	1290.412	1.20	0.70	Uncorrected	Pro 6H	7/27/2016 0:00	08:45:12am	New	Sensor	20160727CLASS2.SSF
SU 3	0.55	37,588	396230.52	4566669.25	1290.051	1.10	0.60	Uncorrected	Pro 6H	7/27/2016 0:00	07:46:38am	New	Sensor	20160727CLASS2.SSF
SU 3	0.55	37,588	396189.56	4566663.58	1290.754	1.20	0.70	Uncorrected	Pro 6H	7/27/2016 0:00	08:53:02am	New	Sensor	20160727CLASS2.SSF
SU 3	0.54	37,587	396218.13	4566669.31	1290.834	1.20	0.60	Uncorrected	Pro 6H	7/27/2016 0:00	07:34:42am	New	Sensor	20160727CLASS2.SSF
SU 3	0.54	37,587	396211.31	4566668.04	1290.092	1.50	0.80	Uncorrected	Pro 6H	7/27/2016 0:00	08:27:51am	New	Sensor	20160727CLASS2.SSF

SU	Z-Score	CPM	Easting	Northing	MSL	PDOP	HDOP	CorrType	RcvrType	GPS_Date	GPS_Time	Update	FeatName	Datafile
SU 3	0.54	37,586	396227.77	4566665.38	1290.079	1.10	0.60	Uncorrected	Pro 6H	7/27/2016 0:00	08:05:38am	New	Sensor	20160727CLASS2.SSF
SU 3	0.54	37,586	396213.94	4566667.55	1290.276	1.50	0.80	Uncorrected	Pro 6H	7/27/2016 0:00	08:30:39am	New	Sensor	20160727CLASS2.SSF
SU 3	0.54	37,585	396229.26	4566667.33	1290.134	1.10	0.60	Uncorrected	Pro 6H	7/27/2016 0:00	07:55:34am	New	Sensor	20160727CLASS2.SSF
SU 3	0.54	37,585	396239.78	4566663.53	1289.229	1.30	0.70	Uncorrected	Pro 6H	7/27/2016 0:00	08:10:16am	New	Sensor	20160727CLASS2.SSF
SU 3	0.54	37,581	396234.06	4566665.95	1289.97	1.10	0.60	Uncorrected	Pro 6H	7/27/2016 0:00	08:04:57am	New	Sensor	20160727CLASS2.SSF
SU 3	0.54	37,580	396243.31	4566667.88	1289.394	1.10	0.60	Uncorrected	Pro 6H	7/27/2016 0:00	07:56:08am	New	Sensor	20160727CLASS2.SSF
SU 3	0.54	37,580	396207.64	4566666.69	1290.509	1.50	0.80	Uncorrected	Pro 6H	7/27/2016 0:00	08:30:23am	New	Sensor	20160727CLASS2.SSF
SU 3	0.54	37,580	396214.05	4566666.33	1290.51	1.20	0.70	Uncorrected	Pro 6H	7/27/2016 0:00	08:38:34am	New	Sensor	20160727CLASS2.SSF
SU 3	0.54	37,579	396225.37	4566669.26	1290.289	1.10	0.60	Uncorrected	Pro 6H	7/27/2016 0:00	07:45:57am	New	Sensor	20160727CLASS2.SSF
SU 3	0.54	37,579	396220.5	4566666.49	1289.527	1.20	0.70	Uncorrected	Pro 6H	7/27/2016 0:00	08:37:43am	New	Sensor	20160727CLASS2.SSF
SU 3	0.54	37,579	396196.06	4566664.53	1290.419	1.20	0.70	Uncorrected	Pro 6H	7/27/2016 0:00	08:54:59am	New	Sensor	20160727CLASS2.SSF
SU 3	0.54	37,577	396243.81	4566650.83	1288.974	1.30	0.70	Uncorrected	Pro 6H	7/27/2016 0:00	08:14:25am	New	Sensor	20160727CLASS2.SSF
SU 3	0.54	37,576	396222.06	4566668.62	1290.452	1.10	0.60	Uncorrected	Pro 6H	7/27/2016 0:00	07:48:04am	New	Sensor	20160727CLASS2.SSF
SU 3	0.54	37,576	396242.85	4566668.4	1289.313	1.10	0.60	Uncorrected	Pro 6H	7/27/2016 0:00	07:54:13am	New	Sensor	20160727CLASS2.SSF
SU 3	0.54	37,576	396243.42	4566649.74	1289.001	1.30	0.70	Uncorrected	Pro 6H	7/27/2016 0:00	08:14:52am	New	Sensor	20160727CLASS2.SSF
SU 3	0.54	37,576	396205.19	4566666.39	1290.794	1.20	0.70	Uncorrected	Pro 6H	7/27/2016 0:00	08:52:21am	New	Sensor	20160727CLASS2.SSF
SU 3	0.54	37,575	396239.24	4566668.13	1289.293	1.10	0.60	Uncorrected	Pro 6H	7/27/2016 0:00	07:52:16am	New	Sensor	20160727CLASS2.SSF
SU 3	0.54	37,574	396243.24	4566658.11	1289.089	1.30	0.70	Uncorrected	Pro 6H	7/27/2016 0:00	08:12:55am	New	Sensor	20160727CLASS2.SSF
SU 3	0.54	37,574	396201.49	4566660.7	1288.653	1.40	0.70	Uncorrected	Pro 6H	7/27/2016 0:00	09:09:55am	New	Sensor	20160727CLASS2.SSF
SU 3	0.54	37,573	396226.61	4566666.48	1290.644	1.10	0.60	Uncorrected	Pro 6H	7/27/2016 0:00	08:00:34am	New	Sensor	20160727CLASS2.SSF
SU 3	0.54	37,572	396232.55	4566669.74	1290.127	1.20	0.60	Uncorrected	Pro 6H	7/27/2016 0:00	07:37:12am	New	Sensor	20160727CLASS2.SSF
SU 3	0.54	37,572	396195.98	4566660.16	1288.714	1.40	0.70	Uncorrected	Pro 6H	7/27/2016 0:00	09:08:16am	New	Sensor	20160727CLASS2.SSF
SU 3	0.54	37,571	396194.65	4566659.88	1288.774	1.40	0.70	Uncorrected	Pro 6H	7/27/2016 0:00	09:07:39am	New	Sensor	20160727CLASS2.SSF
SU 3	0.54	37,570	396233.08	4566667.57	1290.139	1.10	0.60	Uncorrected	Pro 6H	7/27/2016 0:00	07:58:22am	New	Sensor	20160727CLASS2.SSF
SU 3	0.54	37,570	396229.9	4566660.78	1288.96	1.50	0.80	Uncorrected	Pro 6H	7/27/2016 0:00	08:25:31am	New	Sensor	20160727CLASS2.SSF
SU 3	0.54	37,570	396204.53	4566661.43	1290.646	1.20	0.70	Uncorrected	Pro 6H	7/27/2016 0:00	08:50:16am	New	Sensor	20160727CLASS2.SSF
SU 3	0.54	37,568	396233.54	4566667.16	1290.157	1.10	0.60	Uncorrected	Pro 6H	7/27/2016 0:00	07:59:56am	New	Sensor	20160727CLASS2.SSF
SU 3	0.54	37,568	396201.86	4566660.96	1288.61	1.40	0.70	Uncorrected	Pro 6H	7/27/2016 0:00	09:09:07am	New	Sensor	20160727CLASS2.SSF
SU 3	0.54	37,567	396185.8	4566663.73	1291.153	1.20	0.60	Uncorrected	Pro 6H	7/27/2016 0:00	07:22:18am	New	Sensor	20160727CLASS2.SSF
SU 3	0.54	37,567	396243.37	4566663.17	1288.97	1.30	0.70	Uncorrected	Pro 6H	7/27/2016 0:00	08:10:46am	New	Sensor	20160727CLASS2.SSF
SU 3	0.54	37,567	396211.67	4566666.71	1290.205	1.50	0.80	Uncorrected	Pro 6H	7/27/2016 0:00	08:33:09am	New	Sensor	20160727CLASS2.SSF
SU 3	0.54	37,567	396210.44	4566664.24	1290.323	1.20	0.70	Uncorrected	Pro 6H	7/27/2016 0:00	08:46:07am	New	Sensor	20160727CLASS2.SSF
SU 3	0.54	37,567	396202.25	4566662.58	1289.324	1.20	0.70	Uncorrected	Pro 6H	7/27/2016 0:00	09:03:41am	New	Sensor	20160727CLASS2.SSF
SU 3	0.54	37,566	396191.38	4566658.56	1288.869	1.40	0.70	Uncorrected	Pro 6H	7/27/2016 0:00	09:12:22am	New	Sensor	20160727CLASS2.SSF
SU 3	0.53	37,563	396185.79	4566663.72	1291.144	1.20	0.60	Uncorrected	Pro 6H	7/27/2016 0:00	07:21:43am	New	Sensor	20160727CLASS2.SSF
SU 3	0.53	37,563	396226.3	4566663.68	1289.471	1.50	0.80	Uncorrected	Pro 6H	7/27/2016 0:00	08:20:20am	New	Sensor	20160727CLASS2.SSF
SU 3	0.53	37,563	396210.68	4566665.66	1290.009	1.20	0.70	Uncorrected	Pro 6H	7/27/2016 0:00	08:37:29am	New	Sensor	20160727CLASS2.SSF
SU 3	0.53	37,561	396239.51	4566666.31	1289.899	1.10	0.60	Uncorrected	Pro 6H	7/27/2016 0:00	08:04:45am	New	Sensor	20160727CLASS2.SSF
SU 3	0.53	37,561	396200.07	4566661.73	1288.558	1.40	0.70	Uncorrected	Pro 6H	7/27/2016 0:00	09:04:36am	New	Sensor	20160727CLASS2.SSF
SU 3	0.53	37,560	396237	4566667.65	1289.79	1.10	0.60	Uncorrected	Pro 6H	7/27/2016 0:00	07:58:11am	New	Sensor	20160727CLASS2.SSF
SU 3	0.53	37,558	396222.74	4566666.29	1290.898	1.10	0.60	Uncorrected	Pro 6H	7/27/2016 0:00	08:03:40am	New	Sensor	20160727CLASS2.SSF
SU 3	0.53	37,558	396210.67	4566666.67	1290.221	1.50	0.80	Uncorrected	Pro 6H	7/27/2016 0:00	08:33:07am	New	Sensor	20160727CLASS2.SSF
SU 3	0.53	37,558	396217.19	4566665.57	1290.284	1.20	0.70	Uncorrected	Pro 6H	7/27/2016 0:00	08:43:39am	New	Sensor	20160727CLASS2.SSF
SU 3	0.53	37,554	396221.57	4566667.86	1290.465	1.10	0.60	Uncorrected	Pro 6H	7/27/2016 0:00	07:48:07am	New	Sensor	20160727CLASS2.SSF
SU 3	0.53	37,553	396240.9	4566663.15	1289.122	1.30	0.70	Uncorrected	Pro 6H	7/27/2016 0:00	08:10:54am	New	Sensor	20160727CLASS2.SSF
SU 3	0.53	37,553	396188.83	4566663.62	1290.783	1.20	0.70	Uncorrected	Pro 6H	7/27/2016 0:00	08:53:01am	New	Sensor	20160727CLASS2.SSF
SU 3	0.53	37,553	396204.72	4566664.39	1289.898	1.20	0.70	Uncorrected	Pro 6H	7/27/2016 0:00	08:58:07am	New	Sensor	20160727CLASS2.SSF
SU 3	0.53	37,552	396188.34	4566663.86	1291.123	1.20	0.70	Uncorrected	Pro 6H	7/27/2016 0:00	08:52:51am	New	Sensor	20160727CLASS2.SSF
SU 3	0.53	37,548	396239.06	4566668.27	1289.348	1.10	0.60	Uncorrected	Pro 6H	7/27/2016 0:00	07:50:34am	New	Sensor	20160727CLASS2.SSF
SU 3	0.53	37,548	396220.38	4566666.18	1290.284	1.20	0.70	Uncorrected	Pro 6H	7/27/2016 0:00	08:38:52am	New	Sensor	20160727CLASS2.SSF
SU 3	0.53	37,548	396209.41	4566662.93	1290.453	1.20	0.70	Uncorrected	Pro 6H	7/27/2016 0:00	08:49:55am	New	Sensor	20160727CLASS2.SSF
SU 3	0.53	37,547	396243.91	4566670.62	1289.091	1.20	0.60	Uncorrected	Pro 6H	7/27/2016 0:00	07:27:11am	New	Sensor	20160727CLASS2.SSF

SU	Z-Score	CPM	Easting	Northing	MSL	PDOP	HDOP	CorrType	RcvrType	GPS_Date	GPS_Time	Update	FeatName	Datafile
SU 3	0.53	37,547	396241.61	4566655.83	1289.167	1.30	0.70	Uncorrected	Pro 6H	7/27/2016 0:00	08:13:39am	New	Sensor	20160727CLASS2.SSF
SU 3	0.53	37,547	396219.99	4566666.44	1289.616	1.20	0.70	Uncorrected	Pro 6H	7/27/2016 0:00	08:37:50am	New	Sensor	20160727CLASS2.SSF
SU 3	0.53	37,547	396197.27	4566666.03	1291.002	1.20	0.70	Uncorrected	Pro 6H	7/27/2016 0:00	08:51:20am	New	Sensor	20160727CLASS2.SSF
SU 3	0.53	37,545	396208	4566665.85	1290.345	1.20	0.70	Uncorrected	Pro 6H	7/27/2016 0:00	08:34:09am	New	Sensor	20160727CLASS2.SSF
SU 3	0.52	37,543	396226.31	4566667.28	1290.172	1.10	0.60	Uncorrected	Pro 6H	7/27/2016 0:00	07:53:39am	New	Sensor	20160727CLASS2.SSF
SU 3	0.52	37,543	396222.17	4566667.95	1289.654	1.50	0.80	Uncorrected	Pro 6H	7/27/2016 0:00	08:32:18am	New	Sensor	20160727CLASS2.SSF
SU 3	0.52	37,542	396238.22	4566668.17	1289.592	1.10	0.60	Uncorrected	Pro 6H	7/27/2016 0:00	07:54:32am	New	Sensor	20160727CLASS2.SSF
SU 3	0.52	37,541	396211.07	4566666.47	1290.007	1.20	0.70	Uncorrected	Pro 6H	7/27/2016 0:00	08:35:59am	New	Sensor	20160727CLASS2.SSF
SU 3	0.52	37,540	396224.2	4566668.72	1290.351	1.10	0.60	Uncorrected	Pro 6H	7/27/2016 0:00	07:47:59am	New	Sensor	20160727CLASS2.SSF
SU 3	0.52	37,540	396240.27	4566663.57	1289.202	1.30	0.70	Uncorrected	Pro 6H	7/27/2016 0:00	08:10:15am	New	Sensor	20160727CLASS2.SSF
SU 3	0.52	37,540	396221.63	4566667.28	1289.719	1.20	0.70	Uncorrected	Pro 6H	7/27/2016 0:00	08:34:36am	New	Sensor	20160727CLASS2.SSF
SU 3	0.52	37,539	396228.77	4566670	1290.434	1.20	0.60	Uncorrected	Pro 6H	7/27/2016 0:00	07:35:15am	New	Sensor	20160727CLASS2.SSF
SU 3	0.52	37,539	396232.66	4566660.26	1288.748	1.50	0.80	Uncorrected	Pro 6H	7/27/2016 0:00	08:25:59am	New	Sensor	20160727CLASS2.SSF
SU 3	0.52	37,539	396195.57	4566665	1291.167	1.20	0.70	Uncorrected	Pro 6H	7/27/2016 0:00	08:52:39am	New	Sensor	20160727CLASS2.SSF
SU 3	0.52	37,539	396194.16	4566660.71	1288.948	1.40	0.70	Uncorrected	Pro 6H	7/27/2016 0:00	09:04:28am	New	Sensor	20160727CLASS2.SSF
SU 3	0.52	37,538	396203.16	4566660.88	1288.548	1.40	0.70	Uncorrected	Pro 6H	7/27/2016 0:00	09:10:16am	New	Sensor	20160727CLASS2.SSF
SU 3	0.52	37,537	396208.24	4566664.76	1290.734	1.20	0.70	Uncorrected	Pro 6H	7/27/2016 0:00	08:42:12am	New	Sensor	20160727CLASS2.SSF
SU 3	0.52	37,536	396211.79	4566667.91	1290.965	1.10	0.60	Uncorrected	Pro 6H	7/27/2016 0:00	07:43:18am	New	Sensor	20160727CLASS2.SSF
SU 3	0.52	37,536	396217.57	4566668.02	1289.644	1.50	0.80	Uncorrected	Pro 6H	7/27/2016 0:00	08:29:45am	New	Sensor	20160727CLASS2.SSF
SU 3	0.52	37,536	396213.38	4566663.63	1290.406	1.20	0.70	Uncorrected	Pro 6H	7/27/2016 0:00	08:50:01am	New	Sensor	20160727CLASS2.SSF
SU 3	0.52	37,535	396231.24	4566662.44	1288.944	1.50	0.80	Uncorrected	Pro 6H	7/27/2016 0:00	08:22:06am	New	Sensor	20160727CLASS2.SSF
SU 3	0.52	37,534	396212.81	4566667.89	1290	1.50	0.80	Uncorrected	Pro 6H	7/27/2016 0:00	08:28:15am	New	Sensor	20160727CLASS2.SSF
SU 3	0.52	37,534	396209.74	4566663.25	1290.471	1.20	0.70	Uncorrected	Pro 6H	7/27/2016 0:00	08:49:26am	New	Sensor	20160727CLASS2.SSF
SU 3	0.52	37,533	396220.35	4566669.54	1290.684	1.20	0.60	Uncorrected	Pro 6H	7/27/2016 0:00	07:34:49am	New	Sensor	20160727CLASS2.SSF
SU 3	0.52	37,533	396223.02	4566668.77	1290.363	1.10	0.60	Uncorrected	Pro 6H	7/27/2016 0:00	07:46:11am	New	Sensor	20160727CLASS2.SSF
SU 3	0.52	37,533	396243.29	4566651.86	1288.955	1.30	0.70	Uncorrected	Pro 6H	7/27/2016 0:00	08:15:13am	New	Sensor	20160727CLASS2.SSF
SU 3	0.52	37,532	396241.86	4566667.55	1289.409	1.10	0.60	Uncorrected	Pro 6H	7/27/2016 0:00	07:57:46am	New	Sensor	20160727CLASS2.SSF
SU 3	0.52	37,532	396223.54	4566663.16	1289.455	1.50	0.80	Uncorrected	Pro 6H	7/27/2016 0:00	08:21:49am	New	Sensor	20160727CLASS2.SSF
SU 3	0.52	37,531	396241.74	4566666.41	1289.816	1.10	0.60	Uncorrected	Pro 6H	7/27/2016 0:00	08:03:02am	New	Sensor	20160727CLASS2.SSF
SU 3	0.52	37,531	396223.82	4566666.33	1290.867	1.10	0.60	Uncorrected	Pro 6H	7/27/2016 0:00	08:03:38am	New	Sensor	20160727CLASS2.SSF
SU 3	0.52	37,530	396216.87	4566666.55	1289.721	1.20	0.70	Uncorrected	Pro 6H	7/27/2016 0:00	08:37:38am	New	Sensor	20160727CLASS2.SSF
SU 3	0.52	37,529	396222.21	4566666.28	1290.938	1.10	0.60	Uncorrected	Pro 6H	7/27/2016 0:00	08:03:41am	New	Sensor	20160727CLASS2.SSF
SU 3	0.52	37,526	396227.53	4566668.28	1290.133	1.10	0.60	Uncorrected	Pro 6H	7/27/2016 0:00	07:53:08am	New	Sensor	20160727CLASS2.SSF
SU 3	0.52	37,525	396207.41	4566665.06	1290.826	1.20	0.70	Uncorrected	Pro 6H	7/27/2016 0:00	08:40:16am	New	Sensor	20160727CLASS2.SSF
SU 3	0.52	37,524	396226.55	4566662.07	1289.288	1.50	0.80	Uncorrected	Pro 6H	7/27/2016 0:00	08:22:56am	New	Sensor	20160727CLASS2.SSF
SU 3	0.51	37,522	396243.56	4566665.69	1289.229	1.10	0.60	Uncorrected	Pro 6H	7/27/2016 0:00	08:06:12am	New	Sensor	20160727CLASS2.SSF
SU 3	0.51	37,522	396211.85	4566666.35	1290.191	1.20	0.70	Uncorrected	Pro 6H	7/27/2016 0:00	08:34:18am	New	Sensor	20160727CLASS2.SSF
SU 3	0.51	37,521	396243.78	4566670.54	1289.407	1.20	0.60	Uncorrected	Pro 6H	7/27/2016 0:00	07:28:52am	New	Sensor	20160727CLASS2.SSF
SU 3	0.51	37,521	396202.16	4566662.73	1289.221	1.20	0.70	Uncorrected	Pro 6H	7/27/2016 0:00	09:01:38am	New	Sensor	20160727CLASS2.SSF
SU 3	0.51	37,521	396201.87	4566660.72	1288.578	1.40	0.70	Uncorrected	Pro 6H	7/27/2016 0:00	09:10:18am	New	Sensor	20160727CLASS2.SSF
SU 3	0.51	37,520	396224.24	4566663.81	1289.565	1.50	0.80	Uncorrected	Pro 6H	7/27/2016 0:00	08:20:23am	New	Sensor	20160727CLASS2.SSF
SU 3	0.51	37,519	396243.84	4566670.66	1289.402	1.20	0.60	Uncorrected	Pro 6H	7/27/2016 0:00	07:27:39am	New	Sensor	20160727CLASS2.SSF
SU 3	0.51	37,517	396193.18	4566664.16	1290.491	1.20	0.70	Uncorrected	Pro 6H	7/27/2016 0:00	08:55:04am	New	Sensor	20160727CLASS2.SSF
SU 3	0.51	37,516	396244	4566670.94	1289.021	1.20	0.60	Uncorrected	Pro 6H	7/27/2016 0:00	07:27:21am	New	Sensor	20160727CLASS2.SSF
SU 3	0.51	37,516	396205.48	4566664.95	1290.028	1.20	0.70	Uncorrected	Pro 6H	7/27/2016 0:00	08:55:47am	New	Sensor	20160727CLASS2.SSF
SU 3	0.51	37,515	396232.66	4566660.46	1288.771	1.50	0.80	Uncorrected	Pro 6H	7/27/2016 0:00	08:25:35am	New	Sensor	20160727CLASS2.SSF
SU 3	0.51	37,515	396220.95	4566665.61	1290.134	1.20	0.70	Uncorrected	Pro 6H	7/27/2016 0:00	08:43:45am	New	Sensor	20160727CLASS2.SSF
SU 3	0.51	37,515	396214.48	4566664.78	1290.27	1.20	0.70	Uncorrected	Pro 6H	7/27/2016 0:00	08:46:00am	New	Sensor	20160727CLASS2.SSF
SU 3	0.51	37,514	396204.96	4566663.91	1290.822	1.20	0.70	Uncorrected	Pro 6H	7/27/2016 0:00	08:43:17am	New	Sensor	20160727CLASS2.SSF
SU 3	0.51	37,513	396214.31	4566668.04	1289.961	1.50	0.80	Uncorrected	Pro 6H	7/27/2016 0:00	08:28:17am	New	Sensor	20160727CLASS2.SSF
SU 3	0.51	37,513	396211.46	4566664.88	1290.545	1.20	0.70	Uncorrected	Pro 6H	7/27/2016 0:00	08:42:31am	New	Sensor	20160727CLASS2.SSF
SU 3	0.51	37,512	396226.89	4566668.96	1290.195	1.10	0.60	Uncorrected	Pro 6H	7/27/2016 0:00	07:47:52am	New	Sensor	20160727CLASS2.SSF

SU	Z-Score	CPM	Easting	Northing	MSL	PDOP	HDOP	CorrType	RcvrType	GPS_Date	GPS_Time	Update	FeatName	Datafile
SU 3	0.51	37,511	396233.36	4566668.86	1289.746	1.10	0.60	Uncorrected	Pro 6H	7/27/2016 0:00	07:48:38am	New	Sensor	20160727CLASS2.SSF
SU 3	0.51	37,509	396243.86	4566670.74	1289.405	1.20	0.60	Uncorrected	Pro 6H	7/27/2016 0:00	07:27:55am	New	Sensor	20160727CLASS2.SSF
SU 3	0.51	37,509	396228.89	4566667.39	1290.073	1.10	0.60	Uncorrected	Pro 6H	7/27/2016 0:00	07:53:44am	New	Sensor	20160727CLASS2.SSF
SU 3	0.51	37,508	396191.09	4566663.87	1290.545	1.20	0.70	Uncorrected	Pro 6H	7/27/2016 0:00	08:54:14am	New	Sensor	20160727CLASS2.SSF
SU 3	0.51	37,507	396213.5	4566665.35	1290.62	1.20	0.70	Uncorrected	Pro 6H	7/27/2016 0:00	08:41:36am	New	Sensor	20160727CLASS2.SSF
SU 3	0.51	37,507	396218.9	4566665.88	1290.289	1.20	0.70	Uncorrected	Pro 6H	7/27/2016 0:00	08:41:44am	New	Sensor	20160727CLASS2.SSF
SU 3	0.51	37,507	396188.6	4566661.87	1290.304	1.20	0.70	Uncorrected	Pro 6H	7/27/2016 0:00	08:59:45am	New	Sensor	20160727CLASS2.SSF
SU 3	0.51	37,506	396186.11	4566663.9	1292.145	1.20	0.60	Uncorrected	Pro 6H	7/27/2016 0:00	07:32:41am	New	Sensor	20160727CLASS2.SSF
SU 3	0.51	37,506	396212.39	4566664.08	1290.485	1.20	0.70	Uncorrected	Pro 6H	7/27/2016 0:00	08:48:06am	New	Sensor	20160727CLASS2.SSF
SU 3	0.51	37,505	396200.25	4566666.32	1291.944	1.10	0.60	Uncorrected	Pro 6H	7/27/2016 0:00	07:42:44am	New	Sensor	20160727CLASS2.SSF
SU 3	0.51	37,505	396233.67	4566665.96	1289.966	1.10	0.60	Uncorrected	Pro 6H	7/27/2016 0:00	08:04:58am	New	Sensor	20160727CLASS2.SSF
SU 3	0.51	37,505	396222.86	4566664.24	1289.67	1.50	0.80	Uncorrected	Pro 6H	7/27/2016 0:00	08:17:32am	New	Sensor	20160727CLASS2.SSF
SU 3	0.51	37,503	396226.54	4566669.83	1290.521	1.20	0.60	Uncorrected	Pro 6H	7/27/2016 0:00	07:35:05am	New	Sensor	20160727CLASS2.SSF
SU 3	0.51	37,503	396207.67	4566663.45	1290.451	1.20	0.70	Uncorrected	Pro 6H	7/27/2016 0:00	08:45:23am	New	Sensor	20160727CLASS2.SSF
SU 3	0.51	37,502	396207.38	4566664.05	1290.661	1.20	0.70	Uncorrected	Pro 6H	7/27/2016 0:00	08:42:24am	New	Sensor	20160727CLASS2.SSF
SU 3	0.51	37,501	396209.78	4566667.87	1290.111	1.50	0.80	Uncorrected	Pro 6H	7/27/2016 0:00	08:27:53am	New	Sensor	20160727CLASS2.SSF
SU 3	0.5	37,500	396243.9	4566670.62	1289.082	1.20	0.60	Uncorrected	Pro 6H	7/27/2016 0:00	07:27:14am	New	Sensor	20160727CLASS2.SSF
SU 3	0.5	37,500	396202.34	4566667.05	1291.753	1.20	0.60	Uncorrected	Pro 6H	7/27/2016 0:00	07:38:36am	New	Sensor	20160727CLASS2.SSF
SU 3	0.5	37,500	396225.55	4566667.06	1290.577	1.10	0.60	Uncorrected	Pro 6H	7/27/2016 0:00	08:00:11am	New	Sensor	20160727CLASS2.SSF
SU 3	0.5	37,499	396205.58	4566666.13	1290.124	1.20	0.70	Uncorrected	Pro 6H	7/27/2016 0:00	08:53:32am	New	Sensor	20160727CLASS2.SSF
SU 3	0.5	37,497	396237.72	4566668.04	1289.638	1.10	0.60	Uncorrected	Pro 6H	7/27/2016 0:00	07:54:33am	New	Sensor	20160727CLASS2.SSF
SU 3	0.5	37,496	396210.83	4566668.08	1291.155	1.20	0.60	Uncorrected	Pro 6H	7/27/2016 0:00	07:38:14am	New	Sensor	20160727CLASS2.SSF
SU 3	0.5	37,496	396224.66	4566667.71	1290.207	1.10	0.60	Uncorrected	Pro 6H	7/27/2016 0:00	07:50:02am	New	Sensor	20160727CLASS2.SSF
SU 3	0.5	37,496	396228.01	4566663.22	1289.392	1.50	0.80	Uncorrected	Pro 6H	7/27/2016 0:00	08:19:58am	New	Sensor	20160727CLASS2.SSF
SU 3	0.5	37,495	396209.49	4566667.19	1290.428	1.50	0.80	Uncorrected	Pro 6H	7/27/2016 0:00	08:31:24am	New	Sensor	20160727CLASS2.SSF
SU 3	0.5	37,494	396243.76	4566670.61	1289.437	1.20	0.60	Uncorrected	Pro 6H	7/27/2016 0:00	07:28:30am	New	Sensor	20160727CLASS2.SSF
SU 3	0.5	37,492	396235.28	4566665.6	1289.596	1.30	0.70	Uncorrected	Pro 6H	7/27/2016 0:00	08:07:32am	New	Sensor	20160727CLASS2.SSF
SU 3	0.5	37,490	396231.02	4566669.71	1290.149	1.20	0.60	Uncorrected	Pro 6H	7/27/2016 0:00	07:37:19am	New	Sensor	20160727CLASS2.SSF
SU 3	0.5	37,490	396224.24	4566665.41	1290.294	1.10	0.60	Uncorrected	Pro 6H	7/27/2016 0:00	08:05:32am	New	Sensor	20160727CLASS2.SSF
SU 3	0.5	37,490	396243.05	4566665.69	1289.28	1.10	0.60	Uncorrected	Pro 6H	7/27/2016 0:00	08:06:13am	New	Sensor	20160727CLASS2.SSF
SU 3	0.5	37,490	396243.61	4566652.19	1288.936	1.30	0.70	Uncorrected	Pro 6H	7/27/2016 0:00	08:15:03am	New	Sensor	20160727CLASS2.SSF
SU 3	0.5	37,490	396223.56	4566663.74	1289.597	1.50	0.80	Uncorrected	Pro 6H	7/27/2016 0:00	08:20:24am	New	Sensor	20160727CLASS2.SSF
SU 3	0.5	37,490	396228.46	4566663.24	1289.175	1.50	0.80	Uncorrected	Pro 6H	7/27/2016 0:00	08:20:40am	New	Sensor	20160727CLASS2.SSF
SU 3	0.5	37,490	396211.33	4566666.97	1290.067	1.50	0.80	Uncorrected	Pro 6H	7/27/2016 0:00	08:31:59am	New	Sensor	20160727CLASS2.SSF
SU 3	0.5	37,490	396204.35	4566661.25	1288.584	1.40	0.70	Uncorrected	Pro 6H	7/27/2016 0:00	09:09:59am	New	Sensor	20160727CLASS2.SSF
SU 3	0.5	37,489	396236.97	4566669.78	1289.581	1.10	0.60	Uncorrected	Pro 6H	7/27/2016 0:00	07:47:30am	New	Sensor	20160727CLASS2.SSF
SU 3	0.5	37,489	396220.09	4566666.02	1290.232	1.20	0.70	Uncorrected	Pro 6H	7/27/2016 0:00	08:41:54am	New	Sensor	20160727CLASS2.SSF
SU 3	0.5	37,489	396191.67	4566664.8	1291.092	1.20	0.70	Uncorrected	Pro 6H	7/27/2016 0:00	08:51:51am	New	Sensor	20160727CLASS2.SSF
SU 3	0.5	37,486	396242.37	4566670.04	1289.219	1.10	0.60	Uncorrected	Pro 6H	7/27/2016 0:00	07:44:53am	New	Sensor	20160727CLASS2.SSF
SU 3	0.5	37,485	396218.08	4566666.05	1290.366	1.20	0.70	Uncorrected	Pro 6H	7/27/2016 0:00	08:41:57am	New	Sensor	20160727CLASS2.SSF
SU 3	0.5	37,483	396239.43	4566669.23	1289.274	1.10	0.60	Uncorrected	Pro 6H	7/27/2016 0:00	07:48:51am	New	Sensor	20160727CLASS2.SSF
SU 3	0.5	37,483	396240.89	4566666.47	1289.913	1.10	0.60	Uncorrected	Pro 6H	7/27/2016 0:00	08:03:04am	New	Sensor	20160727CLASS2.SSF
SU 3	0.5	37,482	396222.97	4566669.25	1290.362	1.10	0.60	Uncorrected	Pro 6H	7/27/2016 0:00	07:46:03am	New	Sensor	20160727CLASS2.SSF
SU 3	0.5	37,479	396221.98	4566665.29	1290.44	1.10	0.60	Uncorrected	Pro 6H	7/27/2016 0:00	08:05:28am	New	Sensor	20160727CLASS2.SSF
SU 3	0.49	37,478	396243.84	4566670.64	1289.415	1.20	0.60	Uncorrected	Pro 6H	7/27/2016 0:00	07:27:33am	New	Sensor	20160727CLASS2.SSF
SU 3	0.49	37,478	396225.12	4566662.8	1289.443	1.50	0.80	Uncorrected	Pro 6H	7/27/2016 0:00	08:21:46am	New	Sensor	20160727CLASS2.SSF
SU 3	0.49	37,477	396232.16	4566667.81	1290.145	1.10	0.60	Uncorrected	Pro 6H	7/27/2016 0:00	07:56:32am	New	Sensor	20160727CLASS2.SSF
SU 3	0.49	37,477	396242.41	4566661.52	1289.077	1.30	0.70	Uncorrected	Pro 6H	7/27/2016 0:00	08:11:53am	New	Sensor	20160727CLASS2.SSF
SU 3	0.49	37,477	396193.6	4566660.58	1288.918	1.40	0.70	Uncorrected	Pro 6H	7/27/2016 0:00	09:04:27am	New	Sensor	20160727CLASS2.SSF
SU 3	0.49	37,476	396221.47	4566668.33	1290.42	1.10	0.60	Uncorrected	Pro 6H	7/27/2016 0:00	07:49:52am	New	Sensor	20160727CLASS2.SSF
SU 3	0.49	37,476	396219.89	4566664.64	1289.837	1.50	0.80	Uncorrected	Pro 6H	7/27/2016 0:00	08:17:24am	New	Sensor	20160727CLASS2.SSF
SU 3	0.49	37,475	396241.55	4566656.64	1289.163	1.30	0.70	Uncorrected	Pro 6H	7/27/2016 0:00	08:13:26am	New	Sensor	20160727CLASS2.SSF

SU	Z-Score	CPM	Easting	Northing	MSL	PDOP	HDOP	CorrType	RcvrType	GPS_Date	GPS_Time	Update	FeatName	Datafile
SU 3	0.49	37,473	396243.96	4566670.64	1289.08	1.20	0.60	Uncorrected	Pro 6H	7/27/2016 0:00	07:27:08am	New	Sensor	20160727CLASS2.SSF
SU 3	0.49	37,473	396232.26	4566669.92	1290.106	1.20	0.60	Uncorrected	Pro 6H	7/27/2016 0:00	07:37:12am	New	Sensor	20160727CLASS2.SSF
SU 3	0.49	37,473	396231.77	4566669.68	1289.88	1.10	0.60	Uncorrected	Pro 6H	7/27/2016 0:00	07:44:24am	New	Sensor	20160727CLASS2.SSF
SU 3	0.49	37,472	396204.41	4566664.84	1290.206	1.20	0.70	Uncorrected	Pro 6H	7/27/2016 0:00	08:37:18am	New	Sensor	20160727CLASS2.SSF
SU 3	0.49	37,472	396215.85	4566665.62	1290.344	1.20	0.70	Uncorrected	Pro 6H	7/27/2016 0:00	08:43:59am	New	Sensor	20160727CLASS2.SSF
SU 3	0.49	37,471	396224.53	4566667.55	1290.473	1.10	0.60	Uncorrected	Pro 6H	7/27/2016 0:00	07:56:49am	New	Sensor	20160727CLASS2.SSF
SU 3	0.49	37,471	396223.88	4566667.07	1290.455	1.10	0.60	Uncorrected	Pro 6H	7/27/2016 0:00	07:57:03am	New	Sensor	20160727CLASS2.SSF
SU 3	0.49	37,470	396208.46	4566668.63	1291.049	1.20	0.60	Uncorrected	Pro 6H	7/27/2016 0:00	07:24:18am	New	Sensor	20160727CLASS2.SSF
SU 3	0.49	37,470	396210.51	4566668.01	1291.095	1.10	0.60	Uncorrected	Pro 6H	7/27/2016 0:00	07:43:15am	New	Sensor	20160727CLASS2.SSF
SU 3	0.49	37,470	396242	4566664.07	1289.169	1.30	0.70	Uncorrected	Pro 6H	7/27/2016 0:00	08:08:57am	New	Sensor	20160727CLASS2.SSF
SU 3	0.49	37,469	396208.43	4566667	1290.183	1.50	0.80	Uncorrected	Pro 6H	7/27/2016 0:00	08:29:09am	New	Sensor	20160727CLASS2.SSF
SU 3	0.49	37,468	396205.38	4566667.21	1291.38	1.10	0.60	Uncorrected	Pro 6H	7/27/2016 0:00	07:42:58am	New	Sensor	20160727CLASS2.SSF
SU 3	0.49	37,468	396226.12	4566667.9	1290.285	1.10	0.60	Uncorrected	Pro 6H	7/27/2016 0:00	07:55:01am	New	Sensor	20160727CLASS2.SSF
SU 3	0.49	37,468	396195.94	4566656.56	1288.884	1.40	0.70	Uncorrected	Pro 6H	7/27/2016 0:00	09:16:47am	New	Sensor	20160727CLASS2.SSF
SU 3	0.49	37,467	396243.69	4566657.54	1289.247	1.30	0.70	Uncorrected	Pro 6H	7/27/2016 0:00	08:13:08am	New	Sensor	20160727CLASS2.SSF
SU 3	0.49	37,467	396205.57	4566664.14	1290.919	1.20	0.70	Uncorrected	Pro 6H	7/27/2016 0:00	08:40:26am	New	Sensor	20160727CLASS2.SSF
SU 3	0.49	37,466	396189.7	4566663.07	1290.486	1.20	0.70	Uncorrected	Pro 6H	7/27/2016 0:00	08:55:21am	New	Sensor	20160727CLASS2.SSF
SU 3	0.49	37,465	396241.59	4566670.04	1289.262	1.10	0.60	Uncorrected	Pro 6H	7/27/2016 0:00	07:44:51am	New	Sensor	20160727CLASS2.SSF
SU 3	0.49	37,464	396235.45	4566668.05	1289.586	1.10	0.60	Uncorrected	Pro 6H	7/27/2016 0:00	07:52:03am	New	Sensor	20160727CLASS2.SSF
SU 3	0.49	37,464	396223.38	4566667.72	1290.434	1.10	0.60	Uncorrected	Pro 6H	7/27/2016 0:00	07:55:07am	New	Sensor	20160727CLASS2.SSF
SU 3	0.49	37,463	396212.06	4566668.54	1291.047	1.20	0.60	Uncorrected	Pro 6H	7/27/2016 0:00	07:30:39am	New	Sensor	20160727CLASS2.SSF
SU 3	0.49	37,463	396234.09	4566668.69	1289.757	1.10	0.60	Uncorrected	Pro 6H	7/27/2016 0:00	07:52:53am	New	Sensor	20160727CLASS2.SSF
SU 3	0.49	37,463	396243.32	4566656.12	1289.132	1.30	0.70	Uncorrected	Pro 6H	7/27/2016 0:00	08:13:34am	New	Sensor	20160727CLASS2.SSF
SU 3	0.49	37,463	396213	4566663.56	1290.389	1.20	0.70	Uncorrected	Pro 6H	7/27/2016 0:00	08:50:00am	New	Sensor	20160727CLASS2.SSF
SU 3	0.49	37,461	396243.51	4566668.31	1289.105	1.10	0.60	Uncorrected	Pro 6H	7/27/2016 0:00	07:52:27am	New	Sensor	20160727CLASS2.SSF
SU 3	0.49	37,461	396226.4	4566668.13	1290.233	1.10	0.60	Uncorrected	Pro 6H	7/27/2016 0:00	07:54:58am	New	Sensor	20160727CLASS2.SSF
SU 3	0.49	37,460	396229.54	4566665.76	1290.523	1.10	0.60	Uncorrected	Pro 6H	7/27/2016 0:00	08:04:05am	New	Sensor	20160727CLASS2.SSF
SU 3	0.49	37,460	396188.99	4566657.12	1289.096	1.40	0.70	Uncorrected	Pro 6H	7/27/2016 0:00	09:14:34am	New	Sensor	20160727CLASS2.SSF
SU 3	0.49	37,458	396198.09	4566658.7	1288.739	1.40	0.70	Uncorrected	Pro 6H	7/27/2016 0:00	09:13:36am	New	Sensor	20160727CLASS2.SSF
SU 3	0.49	37,457	396240.31	4566670.53	1289.629	1.20	0.60	Uncorrected	Pro 6H	7/27/2016 0:00	07:29:14am	New	Sensor	20160727CLASS2.SSF
SU 3	0.49	37,457	396222.99	4566664.94	1290.428	1.10	0.60	Uncorrected	Pro 6H	7/27/2016 0:00	08:07:03am	New	Sensor	20160727CLASS2.SSF
SU 3	0.49	37,457	396226.91	4566661.47	1289.247	1.50	0.80	Uncorrected	Pro 6H	7/27/2016 0:00	08:24:10am	New	Sensor	20160727CLASS2.SSF
SU 3	0.49	37,457	396193.53	4566658.61	1288.843	1.40	0.70	Uncorrected	Pro 6H	7/27/2016 0:00	09:10:55am	New	Sensor	20160727CLASS2.SSF
SU 3	0.48	37,456	396235.83	4566669.89	1289.666	1.10	0.60	Uncorrected	Pro 6H	7/27/2016 0:00	07:45:27am	New	Sensor	20160727CLASS2.SSF
SU 3	0.48	37,456	396243.49	4566659.36	1289.142	1.30	0.70	Uncorrected	Pro 6H	7/27/2016 0:00	08:12:32am	New	Sensor	20160727CLASS2.SSF
SU 3	0.48	37,455	396211.6	4566663.38	1290.438	1.20	0.70	Uncorrected	Pro 6H	7/27/2016 0:00	08:49:36am	New	Sensor	20160727CLASS2.SSF
SU 3	0.48	37,455	396204.17	4566661.62	1288.472	1.40	0.70	Uncorrected	Pro 6H	7/27/2016 0:00	09:06:55am	New	Sensor	20160727CLASS2.SSF
SU 3	0.48	37,454	396226.14	4566669.21	1290.316	1.10	0.60	Uncorrected	Pro 6H	7/27/2016 0:00	07:44:01am	New	Sensor	20160727CLASS2.SSF
SU 3	0.48	37,453	396240.58	4566669.53	1289.327	1.10	0.60	Uncorrected	Pro 6H	7/27/2016 0:00	07:47:23am	New	Sensor	20160727CLASS2.SSF
SU 3	0.48	37,452	396212.06	4566666.97	1290.215	1.50	0.80	Uncorrected	Pro 6H	7/27/2016 0:00	08:32:00am	New	Sensor	20160727CLASS2.SSF
SU 3	0.48	37,452	396206.59	4566663.39	1290.457	1.20	0.70	Uncorrected	Pro 6H	7/27/2016 0:00	08:46:13am	New	Sensor	20160727CLASS2.SSF
SU 3	0.48	37,451	396230.27	4566670.53	1289.861	1.20	0.60	Uncorrected	Pro 6H	7/27/2016 0:00	07:26:05am	New	Sensor	20160727CLASS2.SSF
SU 3	0.48	37,451	396204.28	4566667.11	1291.592	1.10	0.60	Uncorrected	Pro 6H	7/27/2016 0:00	07:42:54am	New	Sensor	20160727CLASS2.SSF
SU 3	0.48	37,451	396234.51	4566667.23	1290.094	1.10	0.60	Uncorrected	Pro 6H	7/27/2016 0:00	07:59:54am	New	Sensor	20160727CLASS2.SSF
SU 3	0.48	37,451	396236.7	4566666.85	1290.075	1.10	0.60	Uncorrected	Pro 6H	7/27/2016 0:00	08:00:56am	New	Sensor	20160727CLASS2.SSF
SU 3	0.48	37,451	396212.72	4566667.35	1290.271	1.20	0.70	Uncorrected	Pro 6H	7/27/2016 0:00	08:33:45am	New	Sensor	20160727CLASS2.SSF
SU 3	0.48	37,448	396231.67	4566666.41	1290.575	1.10	0.60	Uncorrected	Pro 6H	7/27/2016 0:00	08:02:23am	New	Sensor	20160727CLASS2.SSF
SU 3	0.48	37,447	396192.79	4566665.84	1291.752	1.20	0.60	Uncorrected	Pro 6H	7/27/2016 0:00	07:31:39am	New	Sensor	20160727CLASS2.SSF
SU 3	0.48	37,447	396241.7	4566665.1	1289.314	1.30	0.70	Uncorrected	Pro 6H	7/27/2016 0:00	08:07:55am	New	Sensor	20160727CLASS2.SSF
SU 3	0.48	37,447	396202.29	4566661.46	1288.518	1.40	0.70	Uncorrected	Pro 6H	7/27/2016 0:00	09:06:58am	New	Sensor	20160727CLASS2.SSF
SU 3	0.48	37,446	396223.63	4566668.37	1290.304	1.10	0.60	Uncorrected	Pro 6H	7/27/2016 0:00	07:46:13am	New	Sensor	20160727CLASS2.SSF
SU 3	0.48	37,446	396225.69	4566668.74	1290.232	1.10	0.60	Uncorrected	Pro 6H	7/27/2016 0:00	07:46:23am	New	Sensor	20160727CLASS2.SSF

SU	Z-Score	CPM	Easting	Northing	MSL	PDOP	HDOP	CorrType	RcvrType	GPS_Date	GPS_Time	Update	FeatName	Datafile
SU 3	0.48	37,445	396219.36	4566669.72	1290.467	1.20	0.60	Uncorrected	Pro 6H	7/27/2016 0:00	07:25:14am	New	Sensor	20160727CLASS2.SSF
SU 3	0.48	37,445	396219.5	4566667.67	1289.767	1.50	0.80	Uncorrected	Pro 6H	7/27/2016 0:00	08:33:32am	New	Sensor	20160727CLASS2.SSF
SU 3	0.48	37,444	396206.59	4566663.67	1290.684	1.20	0.70	Uncorrected	Pro 6H	7/27/2016 0:00	08:44:23am	New	Sensor	20160727CLASS2.SSF
SU 3	0.48	37,444	396189.15	4566660.16	1289.008	1.40	0.70	Uncorrected	Pro 6H	7/27/2016 0:00	09:05:13am	New	Sensor	20160727CLASS2.SSF
SU 3	0.48	37,443	396221.95	4566664.08	1289.664	1.50	0.80	Uncorrected	Pro 6H	7/27/2016 0:00	08:19:38am	New	Sensor	20160727CLASS2.SSF
SU 3	0.48	37,443	396196.61	4566663	1290.097	1.20	0.70	Uncorrected	Pro 6H	7/27/2016 0:00	08:59:00am	New	Sensor	20160727CLASS2.SSF
SU 3	0.48	37,443	396198.66	4566658.17	1288.703	1.40	0.70	Uncorrected	Pro 6H	7/27/2016 0:00	09:12:56am	New	Sensor	20160727CLASS2.SSF
SU 3	0.48	37,443	396193.39	4566656.47	1288.989	1.40	0.70	Uncorrected	Pro 6H	7/27/2016 0:00	09:16:19am	New	Sensor	20160727CLASS2.SSF
SU 3	0.48	37,442	396220.98	4566666.02	1291.072	1.10	0.60	Uncorrected	Pro 6H	7/27/2016 0:00	08:01:58am	New	Sensor	20160727CLASS2.SSF
SU 3	0.48	37,442	396241.63	4566655.44	1289.068	1.30	0.70	Uncorrected	Pro 6H	7/27/2016 0:00	08:14:03am	New	Sensor	20160727CLASS2.SSF
SU 3	0.48	37,440	396217.44	4566667.69	1289.828	1.50	0.80	Uncorrected	Pro 6H	7/27/2016 0:00	08:32:10am	New	Sensor	20160727CLASS2.SSF
SU 3	0.48	37,440	396207.79	4566664.79	1290.768	1.20	0.70	Uncorrected	Pro 6H	7/27/2016 0:00	08:39:25am	New	Sensor	20160727CLASS2.SSF
SU 3	0.48	37,438	396206.56	4566667.66	1291.633	1.20	0.60	Uncorrected	Pro 6H	7/27/2016 0:00	07:38:24am	New	Sensor	20160727CLASS2.SSF
SU 3	0.48	37,438	396198.99	4566663.84	1290.067	1.20	0.70	Uncorrected	Pro 6H	7/27/2016 0:00	08:56:43am	New	Sensor	20160727CLASS2.SSF
SU 3	0.48	37,437	396231.95	4566660.37	1288.885	1.50	0.80	Uncorrected	Pro 6H	7/27/2016 0:00	08:25:37am	New	Sensor	20160727CLASS2.SSF
SU 3	0.48	37,437	396205.6	4566665.45	1290.197	1.20	0.70	Uncorrected	Pro 6H	7/27/2016 0:00	08:36:13am	New	Sensor	20160727CLASS2.SSF
SU 3	0.48	37,436	396208.14	4566667.09	1290.232	1.50	0.80	Uncorrected	Pro 6H	7/27/2016 0:00	08:29:09am	New	Sensor	20160727CLASS2.SSF
SU 3	0.47	37,435	396243.91	4566670.68	1289.119	1.20	0.60	Uncorrected	Pro 6H	7/27/2016 0:00	07:27:01am	New	Sensor	20160727CLASS2.SSF
SU 3	0.47	37,434	396197.85	4566666.47	1292.156	1.20	0.60	Uncorrected	Pro 6H	7/27/2016 0:00	07:38:46am	New	Sensor	20160727CLASS2.SSF
SU 3	0.47	37,433	396193.85	4566666.09	1291.533	1.20	0.60	Uncorrected	Pro 6H	7/27/2016 0:00	07:23:24am	New	Sensor	20160727CLASS2.SSF
SU 3	0.47	37,433	396193.8	4566657.37	1288.966	1.40	0.70	Uncorrected	Pro 6H	7/27/2016 0:00	09:15:39am	New	Sensor	20160727CLASS2.SSF
SU 3	0.47	37,432	396243.47	4566668.99	1289.238	1.10	0.60	Uncorrected	Pro 6H	7/27/2016 0:00	07:49:05am	New	Sensor	20160727CLASS2.SSF
SU 3	0.47	37,432	396210.6	4566663.62	1290.387	1.20	0.70	Uncorrected	Pro 6H	7/27/2016 0:00	08:48:27am	New	Sensor	20160727CLASS2.SSF
SU 3	0.47	37,430	396209.19	4566667.14	1290.417	1.50	0.80	Uncorrected	Pro 6H	7/27/2016 0:00	08:30:29am	New	Sensor	20160727CLASS2.SSF
SU 3	0.47	37,429	396230.58	4566665.29	1289.952	1.10	0.60	Uncorrected	Pro 6H	7/27/2016 0:00	08:05:43am	New	Sensor	20160727CLASS2.SSF
SU 3	0.47	37,429	396207.72	4566664.11	1290.684	1.20	0.70	Uncorrected	Pro 6H	7/27/2016 0:00	08:43:24am	New	Sensor	20160727CLASS2.SSF
SU 3	0.47	37,428	396225.95	4566665.22	1289.652	1.50	0.80	Uncorrected	Pro 6H	7/27/2016 0:00	08:16:22am	New	Sensor	20160727CLASS2.SSF
SU 3	0.47	37,428	396220.58	4566667.1	1289.593	1.20	0.70	Uncorrected	Pro 6H	7/27/2016 0:00	08:35:35am	New	Sensor	20160727CLASS2.SSF
SU 3	0.47	37,426	396231.36	4566664.27	1289.226	1.50	0.80	Uncorrected	Pro 6H	7/27/2016 0:00	08:18:39am	New	Sensor	20160727CLASS2.SSF
SU 3	0.47	37,425	396227.86	4566668.29	1290.138	1.10	0.60	Uncorrected	Pro 6H	7/27/2016 0:00	07:53:07am	New	Sensor	20160727CLASS2.SSF
SU 3	0.47	37,425	396208.04	4566664.15	1290.646	1.20	0.70	Uncorrected	Pro 6H	7/27/2016 0:00	08:42:25am	New	Sensor	20160727CLASS2.SSF
SU 3	0.47	37,422	396192.4	4566664.86	1291.113	1.20	0.70	Uncorrected	Pro 6H	7/27/2016 0:00	08:51:52am	New	Sensor	20160727CLASS2.SSF
SU 3	0.47	37,422	396192.65	4566657	1289.048	1.40	0.70	Uncorrected	Pro 6H	7/27/2016 0:00	09:15:22am	New	Sensor	20160727CLASS2.SSF
SU 3	0.47	37,420	396243.85	4566670.65	1289.417	1.20	0.60	Uncorrected	Pro 6H	7/27/2016 0:00	07:27:35am	New	Sensor	20160727CLASS2.SSF
SU 3	0.47	37,420	396191.66	4566656.32	1289.13	1.40	0.70	Uncorrected	Pro 6H	7/27/2016 0:00	09:16:41am	New	Sensor	20160727CLASS2.SSF
SU 3	0.47	37,419	396226.5	4566669.61	1290.399	1.20	0.60	Uncorrected	Pro 6H	7/27/2016 0:00	07:29:57am	New	Sensor	20160727CLASS2.SSF
SU 3	0.47	37,419	396242.24	4566655.42	1289.014	1.30	0.70	Uncorrected	Pro 6H	7/27/2016 0:00	08:13:54am	New	Sensor	20160727CLASS2.SSF
SU 3	0.47	37,417	396235.57	4566667.47	1290.028	1.10	0.60	Uncorrected	Pro 6H	7/27/2016 0:00	07:58:15am	New	Sensor	20160727CLASS2.SSF
SU 3	0.47	37,417	396232.8	4566666.04	1290.325	1.10	0.60	Uncorrected	Pro 6H	7/27/2016 0:00	08:04:11am	New	Sensor	20160727CLASS2.SSF
SU 3	0.47	37,416	396240.3	4566665.86	1289.446	1.10	0.60	Uncorrected	Pro 6H	7/27/2016 0:00	08:06:19am	New	Sensor	20160727CLASS2.SSF
SU 3	0.47	37,416	396211.97	4566666.19	1289.985	1.20	0.70	Uncorrected	Pro 6H	7/27/2016 0:00	08:36:25am	New	Sensor	20160727CLASS2.SSF
SU 3	0.47	37,415	396227.62	4566669.79	1290.489	1.20	0.60	Uncorrected	Pro 6H	7/27/2016 0:00	07:35:10am	New	Sensor	20160727CLASS2.SSF
SU 3	0.47	37,414	396236.35	4566666.64	1290.137	1.10	0.60	Uncorrected	Pro 6H	7/27/2016 0:00	08:03:13am	New	Sensor	20160727CLASS2.SSF
SU 3	0.47	37,414	396214.25	4566666.65	1290.011	1.20	0.70	Uncorrected	Pro 6H	7/27/2016 0:00	08:35:26am	New	Sensor	20160727CLASS2.SSF
SU 3	0.46	37,412	396229.37	4566667.45	1290.269	1.10	0.60	Uncorrected	Pro 6H	7/27/2016 0:00	07:58:30am	New	Sensor	20160727CLASS2.SSF
SU 3	0.46	37,412	396197.76	4566657.61	1288.703	1.40	0.70	Uncorrected	Pro 6H	7/27/2016 0:00	09:11:54am	New	Sensor	20160727CLASS2.SSF
SU 3	0.46	37,411	396226.62	4566665.02	1290.255	1.10	0.60	Uncorrected	Pro 6H	7/27/2016 0:00	08:07:11am	New	Sensor	20160727CLASS2.SSF
SU 3	0.46	37,410	396244.04	4566671.09	1289.155	1.20	0.60	Uncorrected	Pro 6H	7/27/2016 0:00	07:26:56am	New	Sensor	20160727CLASS2.SSF
SU 3	0.46	37,410	396229.45	4566667.7	1289.991	1.10	0.60	Uncorrected	Pro 6H	7/27/2016 0:00	07:50:16am	New	Sensor	20160727CLASS2.SSF
SU 3	0.46	37,407	396243.73	4566670.54	1289.429	1.20	0.60	Uncorrected	Pro 6H	7/27/2016 0:00	07:28:54am	New	Sensor	20160727CLASS2.SSF
SU 3	0.46	37,407	396210.28	4566663.07	1290.443	1.20	0.70	Uncorrected	Pro 6H	7/27/2016 0:00	08:49:56am	New	Sensor	20160727CLASS2.SSF
SU 3	0.46	37,407	396196.09	4566656.69	1288.847	1.40	0.70	Uncorrected	Pro 6H	7/27/2016 0:00	09:16:07am	New	Sensor	20160727CLASS2.SSF

SU	Z-Score	CPM	Easting	Northing	MSL	PDOP	HDOP	CorrType	RcvrType	GPS_Date	GPS_Time	Update	FeatName	Datafile
SU 3	0.46	37,406	396208.71	4566664.29	1290.631	1.20	0.70	Uncorrected	Pro 6H	7/27/2016 0:00	08:42:26am	New	Sensor	20160727CLASS2.SSF
SU 3	0.46	37,404	396243.63	4566670.15	1289.537	1.20	0.60	Uncorrected	Pro 6H	7/27/2016 0:00	07:35:59am	New	Sensor	20160727CLASS2.SSF
SU 3	0.46	37,404	396233.07	4566664.37	1289.056	1.50	0.80	Uncorrected	Pro 6H	7/27/2016 0:00	08:18:36am	New	Sensor	20160727CLASS2.SSF
SU 3	0.46	37,404	396232.81	4566659.55	1288.698	1.50	0.80	Uncorrected	Pro 6H	7/27/2016 0:00	08:26:33am	New	Sensor	20160727CLASS2.SSF
SU 3	0.46	37,404	396202.65	4566660.71	1288.565	1.40	0.70	Uncorrected	Pro 6H	7/27/2016 0:00	09:10:17am	New	Sensor	20160727CLASS2.SSF
SU 3	0.46	37,403	396210.14	4566664.96	1290.738	1.20	0.70	Uncorrected	Pro 6H	7/27/2016 0:00	08:40:34am	New	Sensor	20160727CLASS2.SSF
SU 3	0.46	37,401	396223.15	4566669	1290.397	1.10	0.60	Uncorrected	Pro 6H	7/27/2016 0:00	07:43:46am	New	Sensor	20160727CLASS2.SSF
SU 3	0.46	37,401	396231.49	4566667.84	1289.866	1.10	0.60	Uncorrected	Pro 6H	7/27/2016 0:00	07:51:56am	New	Sensor	20160727CLASS2.SSF
SU 3	0.46	37,401	396227.2	4566666.28	1290.69	1.10	0.60	Uncorrected	Pro 6H	7/27/2016 0:00	08:03:32am	New	Sensor	20160727CLASS2.SSF
SU 3	0.46	37,400	396240.64	4566670.26	1289.533	1.20	0.60	Uncorrected	Pro 6H	7/27/2016 0:00	07:36:46am	New	Sensor	20160727CLASS2.SSF
SU 3	0.46	37,400	396229.33	4566665.62	1290.524	1.10	0.60	Uncorrected	Pro 6H	7/27/2016 0:00	08:04:04am	New	Sensor	20160727CLASS2.SSF
SU 3	0.46	37,400	396210.04	4566667.45	1290.09	1.50	0.80	Uncorrected	Pro 6H	7/27/2016 0:00	08:28:11am	New	Sensor	20160727CLASS2.SSF
SU 3	0.46	37,399	396227.78	4566669.01	1290.153	1.10	0.60	Uncorrected	Pro 6H	7/27/2016 0:00	07:46:29am	New	Sensor	20160727CLASS2.SSF
SU 3	0.46	37,399	396241.07	4566669.13	1289.187	1.10	0.60	Uncorrected	Pro 6H	7/27/2016 0:00	07:48:54am	New	Sensor	20160727CLASS2.SSF
SU 3	0.46	37,399	396209.28	4566665.52	1290.722	1.20	0.70	Uncorrected	Pro 6H	7/27/2016 0:00	08:39:10am	New	Sensor	20160727CLASS2.SSF
SU 3	0.46	37,398	396204.76	4566662.62	1290.566	1.20	0.70	Uncorrected	Pro 6H	7/27/2016 0:00	08:46:19am	New	Sensor	20160727CLASS2.SSF
SU 3	0.46	37,396	396199.92	4566660.96	1288.809	1.40	0.70	Uncorrected	Pro 6H	7/27/2016 0:00	09:13:46am	New	Sensor	20160727CLASS2.SSF
SU 3	0.46	37,395	396187.01	4566664.86	1291.862	1.20	0.60	Uncorrected	Pro 6H	7/27/2016 0:00	07:32:00am	New	Sensor	20160727CLASS2.SSF
SU 3	0.46	37,395	396234.31	4566666.35	1290.269	1.10	0.60	Uncorrected	Pro 6H	7/27/2016 0:00	08:02:29am	New	Sensor	20160727CLASS2.SSF
SU 3	0.46	37,395	396208.4	4566663.62	1290.43	1.20	0.70	Uncorrected	Pro 6H	7/27/2016 0:00	08:45:24am	New	Sensor	20160727CLASS2.SSF
SU 3	0.46	37,394	396231.51	4566665.34	1289.928	1.10	0.60	Uncorrected	Pro 6H	7/27/2016 0:00	08:05:45am	New	Sensor	20160727CLASS2.SSF
SU 3	0.46	37,393	396243.84	4566670.6	1289.384	1.20	0.60	Uncorrected	Pro 6H	7/27/2016 0:00	07:27:30am	New	Sensor	20160727CLASS2.SSF
SU 3	0.46	37,393	396236.33	4566667.77	1289.805	1.10	0.60	Uncorrected	Pro 6H	7/27/2016 0:00	07:56:23am	New	Sensor	20160727CLASS2.SSF
SU 3	0.46	37,393	396190.14	4566659.31	1288.966	1.40	0.70	Uncorrected	Pro 6H	7/27/2016 0:00	09:09:23am	New	Sensor	20160727CLASS2.SSF
SU 3	0.46	37,392	396211.43	4566667.67	1290.058	1.50	0.80	Uncorrected	Pro 6H	7/27/2016 0:00	08:28:13am	New	Sensor	20160727CLASS2.SSF
SU 3	0.45	37,391	396208.89	4566665.41	1290.055	1.20	0.70	Uncorrected	Pro 6H	7/27/2016 0:00	08:37:26am	New	Sensor	20160727CLASS2.SSF
SU 3	0.45	37,391	396221.44	4566665.63	1290.146	1.20	0.70	Uncorrected	Pro 6H	7/27/2016 0:00	08:42:46am	New	Sensor	20160727CLASS2.SSF
SU 3	0.45	37,391	396193.12	4566657.49	1288.975	1.40	0.70	Uncorrected	Pro 6H	7/27/2016 0:00	09:14:17am	New	Sensor	20160727CLASS2.SSF
SU 3	0.45	37,390	396203.64	4566666.82	1291.58	1.10	0.60	Uncorrected	Pro 6H	7/27/2016 0:00	07:42:52am	New	Sensor	20160727CLASS2.SSF
SU 3	0.45	37,390	396243.87	4566662.8	1288.897	1.30	0.70	Uncorrected	Pro 6H	7/27/2016 0:00	08:11:07am	New	Sensor	20160727CLASS2.SSF
SU 3	0.45	37,390	396242.96	4566652.83	1288.78	1.50	0.80	Uncorrected	Pro 6H	7/27/2016 0:00	08:15:34am	New	Sensor	20160727CLASS2.SSF
SU 3	0.45	37,388	396188.03	4566660.52	1289.724	1.20	0.70	Uncorrected	Pro 6H	7/27/2016 0:00	09:02:04am	New	Sensor	20160727CLASS2.SSF
SU 3	0.45	37,387	396243.64	4566668.37	1289.137	1.10	0.60	Uncorrected	Pro 6H	7/27/2016 0:00	07:52:31am	New	Sensor	20160727CLASS2.SSF
SU 3	0.45	37,386	396212.48	4566668.14	1290.97	1.10	0.60	Uncorrected	Pro 6H	7/27/2016 0:00	07:43:20am	New	Sensor	20160727CLASS2.SSF
SU 3	0.45	37,386	396231.67	4566669.3	1289.961	1.10	0.60	Uncorrected	Pro 6H	7/27/2016 0:00	07:46:42am	New	Sensor	20160727CLASS2.SSF
SU 3	0.45	37,385	396229.12	4566667.82	1289.955	1.10	0.60	Uncorrected	Pro 6H	7/27/2016 0:00	07:51:51am	New	Sensor	20160727CLASS2.SSF
SU 3	0.45	37,385	396243.52	4566650.31	1288.988	1.30	0.70	Uncorrected	Pro 6H	7/27/2016 0:00	08:14:51am	New	Sensor	20160727CLASS2.SSF
SU 3	0.45	37,384	396233.54	4566666.51	1290.396	1.10	0.60	Uncorrected	Pro 6H	7/27/2016 0:00	08:03:19am	New	Sensor	20160727CLASS2.SSF
SU 3	0.45	37,384	396232.46	4566665.37	1289.855	1.10	0.60	Uncorrected	Pro 6H	7/27/2016 0:00	08:05:47am	New	Sensor	20160727CLASS2.SSF
SU 3	0.45	37,384	396205.82	4566663.39	1290.483	1.20	0.70	Uncorrected	Pro 6H	7/27/2016 0:00	08:45:15am	New	Sensor	20160727CLASS2.SSF
SU 3	0.45	37,382	396239.4	4566664.06	1289.313	1.30	0.70	Uncorrected	Pro 6H	7/27/2016 0:00	08:09:32am	New	Sensor	20160727CLASS2.SSF
SU 3	0.45	37,382	396231.87	4566663.21	1289.055	1.50	0.80	Uncorrected	Pro 6H	7/27/2016 0:00	08:20:46am	New	Sensor	20160727CLASS2.SSF
SU 3	0.45	37,381	396225.98	4566668.88	1290.282	1.10	0.60	Uncorrected	Pro 6H	7/27/2016 0:00	07:46:24am	New	Sensor	20160727CLASS2.SSF
SU 3	0.45	37,381	396228.34	4566668.19	1290.071	1.10	0.60	Uncorrected	Pro 6H	7/27/2016 0:00	07:53:06am	New	Sensor	20160727CLASS2.SSF
SU 3	0.45	37,381	396227.65	4566667.97	1290.2	1.10	0.60	Uncorrected	Pro 6H	7/27/2016 0:00	07:54:54am	New	Sensor	20160727CLASS2.SSF
SU 3	0.45	37,381	396222.37	4566664.58	1289.761	1.50	0.80	Uncorrected	Pro 6H	7/27/2016 0:00	08:16:34am	New	Sensor	20160727CLASS2.SSF
SU 3	0.45	37,380	396227.79	4566669.14	1290.145	1.10	0.60	Uncorrected	Pro 6H	7/27/2016 0:00	07:47:49am	New	Sensor	20160727CLASS2.SSF
SU 3	0.45	37,380	396188.33	4566662.88	1290.541	1.20	0.70	Uncorrected	Pro 6H	7/27/2016 0:00	08:55:19am	New	Sensor	20160727CLASS2.SSF
SU 3	0.45	37,379	396240.66	4566667.63	1289.431	1.10	0.60	Uncorrected	Pro 6H	7/27/2016 0:00	07:55:57am	New	Sensor	20160727CLASS2.SSF
SU 3	0.45	37,376	396207.42	4566667.02	1290.237	1.50	0.80	Uncorrected	Pro 6H	7/27/2016 0:00	08:29:06am	New	Sensor	20160727CLASS2.SSF
SU 3	0.45	37,376	396200.93	4566660.56	1288.689	1.40	0.70	Uncorrected	Pro 6H	7/27/2016 0:00	09:09:54am	New	Sensor	20160727CLASS2.SSF
SU 3	0.45	37,375	396243.59	4566670.5	1289.445	1.20	0.60	Uncorrected	Pro 6H	7/27/2016 0:00	07:28:59am	New	Sensor	20160727CLASS2.SSF

SU	Z-Score	CPM	Easting	Northing	MSL	PDOP	HDOP	CorrType	RcvrType	GPS_Date	GPS_Time	Update	FeatName	Datafile
SU 3	0.45	37,375	396226.93	4566663.13	1289.385	1.50	0.80	Uncorrected	Pro 6H	7/27/2016 0:00	08:19:56am	New	Sensor	20160727CLASS2.SSF
SU 3	0.45	37,374	396186.71	4566664.94	1291.484	1.20	0.60	Uncorrected	Pro 6H	7/27/2016 0:00	07:22:45am	New	Sensor	20160727CLASS2.SSF
SU 3	0.45	37,374	396237.2	4566668.8	1289.588	1.10	0.60	Uncorrected	Pro 6H	7/27/2016 0:00	07:50:57am	New	Sensor	20160727CLASS2.SSF
SU 3	0.45	37,374	396243.91	4566660.77	1289.155	1.30	0.70	Uncorrected	Pro 6H	7/27/2016 0:00	08:12:02am	New	Sensor	20160727CLASS2.SSF
SU 3	0.45	37,373	396225.73	4566667.27	1290.189	1.10	0.60	Uncorrected	Pro 6H	7/27/2016 0:00	07:53:38am	New	Sensor	20160727CLASS2.SSF
SU 3	0.45	37,373	396242.41	4566659.43	1288.749	1.50	0.80	Uncorrected	Pro 6H	7/27/2016 0:00	08:15:55am	New	Sensor	20160727CLASS2.SSF
SU 3	0.45	37,372	396205.07	4566663.36	1289.104	1.20	0.70	Uncorrected	Pro 6H	7/27/2016 0:00	09:01:32am	New	Sensor	20160727CLASS2.SSF
SU 3	0.45	37,371	396228.49	4566667.18	1290.437	1.10	0.60	Uncorrected	Pro 6H	7/27/2016 0:00	08:00:06am	New	Sensor	20160727CLASS2.SSF
SU 3	0.45	37,371	396212.75	4566663.61	1290.375	1.20	0.70	Uncorrected	Pro 6H	7/27/2016 0:00	08:50:03am	New	Sensor	20160727CLASS2.SSF
SU 3	0.44	37,370	396240.82	4566670.47	1289.57	1.20	0.60	Uncorrected	Pro 6H	7/27/2016 0:00	07:35:48am	New	Sensor	20160727CLASS2.SSF
SU 3	0.44	37,369	396242	4566667.71	1289.384	1.10	0.60	Uncorrected	Pro 6H	7/27/2016 0:00	07:56:00am	New	Sensor	20160727CLASS2.SSF
SU 3	0.44	37,368	396243.88	4566670.73	1289.395	1.20	0.60	Uncorrected	Pro 6H	7/27/2016 0:00	07:27:49am	New	Sensor	20160727CLASS2.SSF
SU 3	0.44	37,368	396225.73	4566669.66	1290.536	1.20	0.60	Uncorrected	Pro 6H	7/27/2016 0:00	07:35:03am	New	Sensor	20160727CLASS2.SSF
SU 3	0.44	37,368	396232	4566670.23	1290.19	1.20	0.60	Uncorrected	Pro 6H	7/27/2016 0:00	07:35:26am	New	Sensor	20160727CLASS2.SSF
SU 3	0.44	37,368	396235.87	4566665.89	1289.586	1.10	0.60	Uncorrected	Pro 6H	7/27/2016 0:00	08:05:53am	New	Sensor	20160727CLASS2.SSF
SU 3	0.44	37,368	396209.39	4566666.28	1290.319	1.20	0.70	Uncorrected	Pro 6H	7/27/2016 0:00	08:34:12am	New	Sensor	20160727CLASS2.SSF
SU 3	0.44	37,367	396186.22	4566663.98	1291.397	1.20	0.60	Uncorrected	Pro 6H	7/27/2016 0:00	07:22:40am	New	Sensor	20160727CLASS2.SSF
SU 3	0.44	37,367	396243.42	4566653.05	1288.942	1.30	0.70	Uncorrected	Pro 6H	7/27/2016 0:00	08:15:11am	New	Sensor	20160727CLASS2.SSF
SU 3	0.44	37,366	396220.53	4566669.42	1290.624	1.20	0.60	Uncorrected	Pro 6H	7/27/2016 0:00	07:37:50am	New	Sensor	20160727CLASS2.SSF
SU 3	0.44	37,366	396220.63	4566665.66	1290.551	1.10	0.60	Uncorrected	Pro 6H	7/27/2016 0:00	08:05:22am	New	Sensor	20160727CLASS2.SSF
SU 3	0.44	37,366	396241.87	4566658.54	1289.099	1.30	0.70	Uncorrected	Pro 6H	7/27/2016 0:00	08:12:40am	New	Sensor	20160727CLASS2.SSF
SU 3	0.44	37,364	396230.48	4566666.57	1290.5	1.10	0.60	Uncorrected	Pro 6H	7/27/2016 0:00	08:02:20am	New	Sensor	20160727CLASS2.SSF
SU 3	0.44	37,364	396222.18	4566667.44	1289.632	1.20	0.70	Uncorrected	Pro 6H	7/27/2016 0:00	08:34:34am	New	Sensor	20160727CLASS2.SSF
SU 3	0.44	37,363	396229.08	4566665.04	1289.402	1.50	0.80	Uncorrected	Pro 6H	7/27/2016 0:00	08:17:07am	New	Sensor	20160727CLASS2.SSF
SU 3	0.44	37,363	396196.14	4566662.56	1289.779	1.20	0.70	Uncorrected	Pro 6H	7/27/2016 0:00	09:00:12am	New	Sensor	20160727CLASS2.SSF
SU 3	0.44	37,362	396222.96	4566668.32	1290.373	1.10	0.60	Uncorrected	Pro 6H	7/27/2016 0:00	07:49:49am	New	Sensor	20160727CLASS2.SSF
SU 3	0.44	37,362	396221.62	4566668.17	1289.529	1.50	0.80	Uncorrected	Pro 6H	7/27/2016 0:00	08:27:33am	New	Sensor	20160727CLASS2.SSF
SU 3	0.44	37,361	396232.55	4566669.24	1289.849	1.10	0.60	Uncorrected	Pro 6H	7/27/2016 0:00	07:47:39am	New	Sensor	20160727CLASS2.SSF
SU 3	0.44	37,361	396208.86	4566667.35	1290.152	1.50	0.80	Uncorrected	Pro 6H	7/27/2016 0:00	08:30:01am	New	Sensor	20160727CLASS2.SSF
SU 3	0.44	37,360	396222.13	4566669.09	1290.419	1.10	0.60	Uncorrected	Pro 6H	7/27/2016 0:00	07:46:05am	New	Sensor	20160727CLASS2.SSF
SU 3	0.44	37,359	396192.92	4566659.48	1288.99	1.40	0.70	Uncorrected	Pro 6H	7/27/2016 0:00	09:12:45am	New	Sensor	20160727CLASS2.SSF
SU 3	0.44	37,358	396219.24	4566665.72	1290.203	1.20	0.70	Uncorrected	Pro 6H	7/27/2016 0:00	08:42:43am	New	Sensor	20160727CLASS2.SSF
SU 3	0.44	37,357	396230.21	4566668.63	1289.9	1.10	0.60	Uncorrected	Pro 6H	7/27/2016 0:00	07:48:28am	New	Sensor	20160727CLASS2.SSF
SU 3	0.44	37,357	396230.95	4566665.23	1289.358	1.50	0.80	Uncorrected	Pro 6H	7/27/2016 0:00	08:16:15am	New	Sensor	20160727CLASS2.SSF
SU 3	0.44	37,356	396220.7	4566667.58	1290.451	1.10	0.60	Uncorrected	Pro 6H	7/27/2016 0:00	07:53:25am	New	Sensor	20160727CLASS2.SSF
SU 3	0.44	37,355	396190.67	4566658.43	1289.001	1.40	0.70	Uncorrected	Pro 6H	7/27/2016 0:00	09:10:35am	New	Sensor	20160727CLASS2.SSF
SU 3	0.44	37,355	396196.24	4566659.46	1288.705	1.40	0.70	Uncorrected	Pro 6H	7/27/2016 0:00	09:11:21am	New	Sensor	20160727CLASS2.SSF
SU 3	0.44	37,354	396221.52	4566668.46	1290.494	1.10	0.60	Uncorrected	Pro 6H	7/27/2016 0:00	07:48:05am	New	Sensor	20160727CLASS2.SSF
SU 3	0.44	37,354	396217.04	4566666.51	1290.319	1.20	0.70	Uncorrected	Pro 6H	7/27/2016 0:00	08:38:38am	New	Sensor	20160727CLASS2.SSF
SU 3	0.44	37,353	396229.13	4566669.2	1290.046	1.10	0.60	Uncorrected	Pro 6H	7/27/2016 0:00	07:47:46am	New	Sensor	20160727CLASS2.SSF
SU 3	0.44	37,353	396213.24	4566665.33	1290.534	1.20	0.70	Uncorrected	Pro 6H	7/27/2016 0:00	08:42:34am	New	Sensor	20160727CLASS2.SSF
SU 3	0.44	37,352	396224.21	4566667.77	1290.389	1.10	0.60	Uncorrected	Pro 6H	7/27/2016 0:00	07:55:05am	New	Sensor	20160727CLASS2.SSF
SU 3	0.44	37,352	396195.51	4566659.88	1288.69	1.40	0.70	Uncorrected	Pro 6H	7/27/2016 0:00	09:07:40am	New	Sensor	20160727CLASS2.SSF
SU 3	0.44	37,351	396229.29	4566666.5	1290.7	1.10	0.60	Uncorrected	Pro 6H	7/27/2016 0:00	08:01:42am	New	Sensor	20160727CLASS2.SSF
SU 3	0.44	37,350	396185.79	4566663.73	1291.152	1.20	0.60	Uncorrected	Pro 6H	7/27/2016 0:00	07:22:17am	New	Sensor	20160727CLASS2.SSF
SU 3	0.44	37,350	396233.46	4566670	1289.882	1.10	0.60	Uncorrected	Pro 6H	7/27/2016 0:00	07:45:36am	New	Sensor	20160727CLASS2.SSF
SU 3	0.44	37,349	396242.56	4566659.21	1289.112	1.30	0.70	Uncorrected	Pro 6H	7/27/2016 0:00	08:12:30am	New	Sensor	20160727CLASS2.SSF
SU 3	0.44	37,349	396198.38	4566658.36	1288.69	1.40	0.70	Uncorrected	Pro 6H	7/27/2016 0:00	09:13:32am	New	Sensor	20160727CLASS2.SSF
SU 3	0.43	37,348	396230.36	4566669.21	1289.969	1.10	0.60	Uncorrected	Pro 6H	7/27/2016 0:00	07:44:17am	New	Sensor	20160727CLASS2.SSF
SU 3	0.43	37,348	396222.88	4566666.88	1290.51	1.10	0.60	Uncorrected	Pro 6H	7/27/2016 0:00	07:57:01am	New	Sensor	20160727CLASS2.SSF
SU 3	0.43	37,348	396242.9	4566663.13	1289.01	1.30	0.70	Uncorrected	Pro 6H	7/27/2016 0:00	08:10:45am	New	Sensor	20160727CLASS2.SSF
SU 3	0.43	37,346	396235.17	4566666.63	1290.26	1.10	0.60	Uncorrected	Pro 6H	7/27/2016 0:00	08:03:16am	New	Sensor	20160727CLASS2.SSF

SU	Z-Score	CPM	Easting	Northing	MSL	PDOP	HDOP	CorrType	RcvrType	GPS_Date	GPS_Time	Update	FeatName	Datafile
SU 3	0.43	37,345	396244.43	4566666.74	1289.653	1.10	0.60	Uncorrected	Pro 6H	7/27/2016 0:00	08:01:11am	New	Sensor	20160727CLASS2.SSF
SU 3	0.43	37,345	396211.35	4566666.03	1289.993	1.20	0.70	Uncorrected	Pro 6H	7/27/2016 0:00	08:36:24am	New	Sensor	20160727CLASS2.SSF
SU 3	0.43	37,345	396208.54	4566663.62	1290.332	1.20	0.70	Uncorrected	Pro 6H	7/27/2016 0:00	08:46:25am	New	Sensor	20160727CLASS2.SSF
SU 3	0.43	37,345	396194.75	4566656.01	1288.917	1.40	0.70	Uncorrected	Pro 6H	7/27/2016 0:00	09:16:56am	New	Sensor	20160727CLASS2.SSF
SU 3	0.43	37,344	396206.61	4566665.73	1290.315	1.20	0.70	Uncorrected	Pro 6H	7/27/2016 0:00	08:35:12am	New	Sensor	20160727CLASS2.SSF
SU 3	0.43	37,344	396190.34	4566662.28	1290.428	1.20	0.70	Uncorrected	Pro 6H	7/27/2016 0:00	08:57:39am	New	Sensor	20160727CLASS2.SSF
SU 3	0.43	37,344	396192.97	4566658.65	1288.934	1.40	0.70	Uncorrected	Pro 6H	7/27/2016 0:00	09:10:31am	New	Sensor	20160727CLASS2.SSF
SU 3	0.43	37,343	396214.81	4566666.65	1289.955	1.20	0.70	Uncorrected	Pro 6H	7/27/2016 0:00	08:35:27am	New	Sensor	20160727CLASS2.SSF
SU 3	0.43	37,343	396210.39	4566663.4	1290.449	1.20	0.70	Uncorrected	Pro 6H	7/27/2016 0:00	08:49:27am	New	Sensor	20160727CLASS2.SSF
SU 3	0.43	37,341	396232.1	4566667.45	1290.008	1.10	0.60	Uncorrected	Pro 6H	7/27/2016 0:00	07:55:40am	New	Sensor	20160727CLASS2.SSF
SU 3	0.43	37,339	396222.23	4566665.47	1290.069	1.20	0.70	Uncorrected	Pro 6H	7/27/2016 0:00	08:42:48am	New	Sensor	20160727CLASS2.SSF
SU 3	0.43	37,338	396231.07	4566667.21	1290.312	1.10	0.60	Uncorrected	Pro 6H	7/27/2016 0:00	08:00:01am	New	Sensor	20160727CLASS2.SSF
SU 3	0.43	37,338	396243.26	4566649	1288.917	1.50	0.80	Uncorrected	Pro 6H	7/27/2016 0:00	08:15:21am	New	Sensor	20160727CLASS2.SSF
SU 3	0.43	37,338	396208.39	4566667.73	1290.193	1.50	0.80	Uncorrected	Pro 6H	7/27/2016 0:00	08:27:55am	New	Sensor	20160727CLASS2.SSF
SU 3	0.43	37,337	396230.64	4566667.42	1290.088	1.10	0.60	Uncorrected	Pro 6H	7/27/2016 0:00	07:55:37am	New	Sensor	20160727CLASS2.SSF
SU 3	0.43	37,337	396231.09	4566667.66	1290.21	1.10	0.60	Uncorrected	Pro 6H	7/27/2016 0:00	07:56:34am	New	Sensor	20160727CLASS2.SSF
SU 3	0.43	37,337	396209.12	4566664.61	1290.558	1.20	0.70	Uncorrected	Pro 6H	7/27/2016 0:00	08:44:10am	New	Sensor	20160727CLASS2.SSF
SU 3	0.43	37,337	396204.13	4566662.98	1289.14	1.20	0.70	Uncorrected	Pro 6H	7/27/2016 0:00	09:01:35am	New	Sensor	20160727CLASS2.SSF
SU 3	0.43	37,336	396228.23	4566661.49	1289.108	1.50	0.80	Uncorrected	Pro 6H	7/27/2016 0:00	08:24:12am	New	Sensor	20160727CLASS2.SSF
SU 3	0.43	37,336	396205.61	4566662.95	1290.733	1.20	0.70	Uncorrected	Pro 6H	7/27/2016 0:00	08:49:15am	New	Sensor	20160727CLASS2.SSF
SU 3	0.43	37,336	396194.74	4566659.17	1288.767	1.40	0.70	Uncorrected	Pro 6H	7/27/2016 0:00	09:10:28am	New	Sensor	20160727CLASS2.SSF
SU 3	0.43	37,335	396194.01	4566660.51	1288.924	1.40	0.70	Uncorrected	Pro 6H	7/27/2016 0:00	09:05:30am	New	Sensor	20160727CLASS2.SSF
SU 3	0.43	37,333	396222.32	4566667.01	1290.834	1.10	0.60	Uncorrected	Pro 6H	7/27/2016 0:00	08:00:17am	New	Sensor	20160727CLASS2.SSF
SU 3	0.43	37,333	396191.43	4566665.2	1291.217	1.20	0.70	Uncorrected	Pro 6H	7/27/2016 0:00	08:51:31am	New	Sensor	20160727CLASS2.SSF
SU 3	0.43	37,332	396237.32	4566669.71	1289.474	1.10	0.60	Uncorrected	Pro 6H	7/27/2016 0:00	07:44:41am	New	Sensor	20160727CLASS2.SSF
SU 3	0.43	37,332	396225.46	4566664.32	1289.546	1.50	0.80	Uncorrected	Pro 6H	7/27/2016 0:00	08:18:49am	New	Sensor	20160727CLASS2.SSF
SU 3	0.43	37,332	396216.24	4566667.67	1289.965	1.50	0.80	Uncorrected	Pro 6H	7/27/2016 0:00	08:32:08am	New	Sensor	20160727CLASS2.SSF
SU 3	0.43	37,332	396193.59	4566659.57	1288.883	1.40	0.70	Uncorrected	Pro 6H	7/27/2016 0:00	09:09:18am	New	Sensor	20160727CLASS2.SSF
SU 3	0.43	37,331	396188.91	4566658.02	1289.074	1.40	0.70	Uncorrected	Pro 6H	7/27/2016 0:00	09:10:48am	New	Sensor	20160727CLASS2.SSF
SU 3	0.43	37,330	396229.75	4566662.75	1289.162	1.50	0.80	Uncorrected	Pro 6H	7/27/2016 0:00	08:21:37am	New	Sensor	20160727CLASS2.SSF
SU 3	0.43	37,330	396226.22	4566662.82	1289.383	1.50	0.80	Uncorrected	Pro 6H	7/27/2016 0:00	08:21:44am	New	Sensor	20160727CLASS2.SSF
SU 3	0.43	37,329	396228.35	4566670.4	1290.022	1.20	0.60	Uncorrected	Pro 6H	7/27/2016 0:00	07:25:59am	New	Sensor	20160727CLASS2.SSF
SU 3	0.43	37,327	396228.07	4566667.96	1290.191	1.10	0.60	Uncorrected	Pro 6H	7/27/2016 0:00	07:54:53am	New	Sensor	20160727CLASS2.SSF
SU 3	0.43	37,327	396225.86	4566667.41	1290.232	1.10	0.60	Uncorrected	Pro 6H	7/27/2016 0:00	07:55:26am	New	Sensor	20160727CLASS2.SSF
SU 3	0.43	37,327	396243.31	4566667.59	1289.343	1.10	0.60	Uncorrected	Pro 6H	7/27/2016 0:00	07:57:49am	New	Sensor	20160727CLASS2.SSF
SU 3	0.42	37,326	396218.72	4566666.32	1289.683	1.20	0.70	Uncorrected	Pro 6H	7/27/2016 0:00	08:37:52am	New	Sensor	20160727CLASS2.SSF
SU 3	0.42	37,325	396208.47	4566668.34	1291.236	1.20	0.60	Uncorrected	Pro 6H	7/27/2016 0:00	07:30:50am	New	Sensor	20160727CLASS2.SSF
SU 3	0.42	37,325	396222.45	4566665.32	1290.433	1.10	0.60	Uncorrected	Pro 6H	7/27/2016 0:00	08:06:52am	New	Sensor	20160727CLASS2.SSF
SU 3	0.42	37,325	396208.45	4566662.46	1290.447	1.20	0.70	Uncorrected	Pro 6H	7/27/2016 0:00	08:50:23am	New	Sensor	20160727CLASS2.SSF
SU 3	0.42	37,324	396243.75	4566666.53	1289.65	1.10	0.60	Uncorrected	Pro 6H	7/27/2016 0:00	08:02:49am	New	Sensor	20160727CLASS2.SSF
SU 3	0.42	37,324	396243	4566655.28	1288.776	1.50	0.80	Uncorrected	Pro 6H	7/27/2016 0:00	08:15:50am	New	Sensor	20160727CLASS2.SSF
SU 3	0.42	37,322	396192.2	4566664.7	1292.382	1.10	0.60	Uncorrected	Pro 6H	7/27/2016 0:00	07:42:24am	New	Sensor	20160727CLASS2.SSF
SU 3	0.42	37,322	396226.8	4566667.2	1290.291	1.10	0.60	Uncorrected	Pro 6H	7/27/2016 0:00	07:57:09am	New	Sensor	20160727CLASS2.SSF
SU 3	0.42	37,322	396232.09	4566665.53	1289.328	1.50	0.80	Uncorrected	Pro 6H	7/27/2016 0:00	08:16:13am	New	Sensor	20160727CLASS2.SSF
SU 3	0.42	37,321	396191.26	4566665.72	1291.43	1.20	0.60	Uncorrected	Pro 6H	7/27/2016 0:00	07:23:08am	New	Sensor	20160727CLASS2.SSF
SU 3	0.42	37,321	396243.85	4566670.6	1289.312	1.20	0.60	Uncorrected	Pro 6H	7/27/2016 0:00	07:27:27am	New	Sensor	20160727CLASS2.SSF
SU 3	0.42	37,321	396231.03	4566667.73	1289.77	1.10	0.60	Uncorrected	Pro 6H	7/27/2016 0:00	07:50:19am	New	Sensor	20160727CLASS2.SSF
SU 3	0.42	37,320	396204.83	4566664.4	1290.883	1.20	0.70	Uncorrected	Pro 6H	7/27/2016 0:00	08:41:20am	New	Sensor	20160727CLASS2.SSF
SU 3	0.42	37,319	396193.57	4566665.18	1291.134	1.20	0.70	Uncorrected	Pro 6H	7/27/2016 0:00	08:51:54am	New	Sensor	20160727CLASS2.SSF
SU 3	0.42	37,318	396211.01	4566663.94	1290.329	1.20	0.70	Uncorrected	Pro 6H	7/27/2016 0:00	08:47:25am	New	Sensor	20160727CLASS2.SSF
SU 3	0.42	37,316	396224.07	4566669.58	1290.482	1.20	0.60	Uncorrected	Pro 6H	7/27/2016 0:00	07:30:03am	New	Sensor	20160727CLASS2.SSF
SU 3	0.42	37,315	396220.41	4566665.2	1290.565	1.10	0.60	Uncorrected	Pro 6H	7/27/2016 0:00	08:05:24am	New	Sensor	20160727CLASS2.SSF

SU	Z-Score	CPM	Easting	Northing	MSL	PDOP	HDOP	CorrType	RcvrType	GPS_Date	GPS_Time	Update	FeatName	Datafile
SU 3	0.42	37,315	396220.55	4566668.22	1289.6	1.50	0.80	Uncorrected	Pro 6H	7/27/2016 0:00	08:29:39am	New	Sensor	20160727CLASS2.SSF
SU 3	0.42	37,314	396243.53	4566666.78	1289.713	1.10	0.60	Uncorrected	Pro 6H	7/27/2016 0:00	08:01:13am	New	Sensor	20160727CLASS2.SSF
SU 3	0.42	37,314	396242.71	4566656.91	1289.115	1.30	0.70	Uncorrected	Pro 6H	7/27/2016 0:00	08:13:23am	New	Sensor	20160727CLASS2.SSF
SU 3	0.42	37,314	396217.07	4566667.67	1290.084	1.50	0.80	Uncorrected	Pro 6H	7/27/2016 0:00	08:31:05am	New	Sensor	20160727CLASS2.SSF
SU 3	0.42	37,313	396209.41	4566668.33	1291.167	1.20	0.60	Uncorrected	Pro 6H	7/27/2016 0:00	07:30:47am	New	Sensor	20160727CLASS2.SSF
SU 3	0.42	37,313	396205.09	4566667.35	1291.444	1.10	0.60	Uncorrected	Pro 6H	7/27/2016 0:00	07:42:56am	New	Sensor	20160727CLASS2.SSF
SU 3	0.42	37,313	396222.33	4566666.83	1290.54	1.10	0.60	Uncorrected	Pro 6H	7/27/2016 0:00	07:57:00am	New	Sensor	20160727CLASS2.SSF
SU 3	0.42	37,312	396244.14	4566668.87	1289.137	1.10	0.60	Uncorrected	Pro 6H	7/27/2016 0:00	07:49:03am	New	Sensor	20160727CLASS2.SSF
SU 3	0.42	37,312	396209.6	4566664.12	1290.465	1.20	0.70	Uncorrected	Pro 6H	7/27/2016 0:00	08:44:28am	New	Sensor	20160727CLASS2.SSF
SU 3	0.42	37,311	396199.51	4566659.33	1288.69	1.40	0.70	Uncorrected	Pro 6H	7/27/2016 0:00	09:13:30am	New	Sensor	20160727CLASS2.SSF
SU 3	0.42	37,310	396201.27	4566660.6	1288.613	1.40	0.70	Uncorrected	Pro 6H	7/27/2016 0:00	09:10:19am	New	Sensor	20160727CLASS2.SSF
SU 3	0.42	37,309	396227.27	4566670.45	1289.875	1.20	0.60	Uncorrected	Pro 6H	7/27/2016 0:00	07:25:50am	New	Sensor	20160727CLASS2.SSF
SU 3	0.42	37,309	396236.79	4566669.78	1289.729	1.20	0.60	Uncorrected	Pro 6H	7/27/2016 0:00	07:36:56am	New	Sensor	20160727CLASS2.SSF
SU 3	0.42	37,309	396207.61	4566665.75	1290.27	1.20	0.70	Uncorrected	Pro 6H	7/27/2016 0:00	08:35:15am	New	Sensor	20160727CLASS2.SSF
SU 3	0.42	37,307	396211.52	4566664.56	1290.311	1.20	0.70	Uncorrected	Pro 6H	7/27/2016 0:00	08:46:05am	New	Sensor	20160727CLASS2.SSF
SU 3	0.41	37,305	396235.92	4566669.46	1289.559	1.10	0.60	Uncorrected	Pro 6H	7/27/2016 0:00	07:46:51am	New	Sensor	20160727CLASS2.SSF
SU 3	0.41	37,305	396210.87	4566665.87	1290.042	1.20	0.70	Uncorrected	Pro 6H	7/27/2016 0:00	08:35:20am	New	Sensor	20160727CLASS2.SSF
SU 3	0.41	37,304	396232.36	4566662.37	1288.876	1.50	0.80	Uncorrected	Pro 6H	7/27/2016 0:00	08:22:08am	New	Sensor	20160727CLASS2.SSF
SU 3	0.41	37,304	396207.69	4566666.97	1290.25	1.50	0.80	Uncorrected	Pro 6H	7/27/2016 0:00	08:29:07am	New	Sensor	20160727CLASS2.SSF
SU 3	0.41	37,302	396221.01	4566668.01	1289.564	1.50	0.80	Uncorrected	Pro 6H	7/27/2016 0:00	08:29:39am	New	Sensor	20160727CLASS2.SSF
SU 3	0.41	37,301	396231.68	4566666.25	1290.454	1.10	0.60	Uncorrected	Pro 6H	7/27/2016 0:00	08:03:23am	New	Sensor	20160727CLASS2.SSF
SU 3	0.41	37,301	396210	4566667.27	1290.41	1.50	0.80	Uncorrected	Pro 6H	7/27/2016 0:00	08:31:23am	New	Sensor	20160727CLASS2.SSF
SU 3	0.41	37,301	396208.07	4566665.13	1290.82	1.20	0.70	Uncorrected	Pro 6H	7/27/2016 0:00	08:40:15am	New	Sensor	20160727CLASS2.SSF
SU 3	0.41	37,301	396191.82	4566661.9	1290.157	1.20	0.70	Uncorrected	Pro 6H	7/27/2016 0:00	09:00:04am	New	Sensor	20160727CLASS2.SSF
SU 3	0.41	37,299	396194.28	4566665.12	1292.339	1.10	0.60	Uncorrected	Pro 6H	7/27/2016 0:00	07:42:29am	New	Sensor	20160727CLASS2.SSF
SU 3	0.41	37,299	396196.79	4566659.72	1288.698	1.40	0.70	Uncorrected	Pro 6H	7/27/2016 0:00	09:09:48am	New	Sensor	20160727CLASS2.SSF
SU 3	0.41	37,298	396243.77	4566670.63	1289.401	1.20	0.60	Uncorrected	Pro 6H	7/27/2016 0:00	07:28:02am	New	Sensor	20160727CLASS2.SSF
SU 3	0.41	37,297	396237.26	4566667.76	1289.748	1.10	0.60	Uncorrected	Pro 6H	7/27/2016 0:00	07:56:21am	New	Sensor	20160727CLASS2.SSF
SU 3	0.41	37,297	396227.02	4566662.2	1289.248	1.50	0.80	Uncorrected	Pro 6H	7/27/2016 0:00	08:22:55am	New	Sensor	20160727CLASS2.SSF
SU 3	0.41	37,295	396242.82	4566666.71	1289.742	1.10	0.60	Uncorrected	Pro 6H	7/27/2016 0:00	08:01:07am	New	Sensor	20160727CLASS2.SSF
SU 3	0.41	37,295	396220.02	4566666.04	1290.351	1.20	0.70	Uncorrected	Pro 6H	7/27/2016 0:00	08:40:56am	New	Sensor	20160727CLASS2.SSF
SU 3	0.41	37,295	396207.41	4566664.73	1290.772	1.20	0.70	Uncorrected	Pro 6H	7/27/2016 0:00	08:43:13am	New	Sensor	20160727CLASS2.SSF
SU 3	0.41	37,294	396243.24	4566649.62	1288.867	1.50	0.80	Uncorrected	Pro 6H	7/27/2016 0:00	08:15:22am	New	Sensor	20160727CLASS2.SSF
SU 3	0.41	37,294	396207.18	4566666.12	1290.348	1.50	0.80	Uncorrected	Pro 6H	7/27/2016 0:00	08:32:59am	New	Sensor	20160727CLASS2.SSF
SU 3	0.41	37,293	396226.21	4566664.04	1289.554	1.50	0.80	Uncorrected	Pro 6H	7/27/2016 0:00	08:18:22am	New	Sensor	20160727CLASS2.SSF
SU 3	0.41	37,293	396227.98	4566663.68	1289.347	1.50	0.80	Uncorrected	Pro 6H	7/27/2016 0:00	08:19:10am	New	Sensor	20160727CLASS2.SSF
SU 3	0.41	37,293	396223.99	4566663.4	1289.488	1.50	0.80	Uncorrected	Pro 6H	7/27/2016 0:00	08:19:51am	New	Sensor	20160727CLASS2.SSF
SU 3	0.41	37,293	396208.25	4566666.57	1290.374	1.50	0.80	Uncorrected	Pro 6H	7/27/2016 0:00	08:31:50am	New	Sensor	20160727CLASS2.SSF
SU 3	0.41	37,293	396195.54	4566660.29	1288.766	1.40	0.70	Uncorrected	Pro 6H	7/27/2016 0:00	09:08:17am	New	Sensor	20160727CLASS2.SSF
SU 3	0.41	37,292	396224.42	4566667.65	1290.21	1.10	0.60	Uncorrected	Pro 6H	7/27/2016 0:00	07:51:41am	New	Sensor	20160727CLASS2.SSF
SU 3	0.41	37,291	396214.52	4566667.57	1290.095	1.50	0.80	Uncorrected	Pro 6H	7/27/2016 0:00	08:33:41am	New	Sensor	20160727CLASS2.SSF
SU 3	0.41	37,290	396241.66	4566655.2	1289.05	1.30	0.70	Uncorrected	Pro 6H	7/27/2016 0:00	08:14:04am	New	Sensor	20160727CLASS2.SSF
SU 3	0.41	37,290	396211.43	4566667.03	1290.241	1.20	0.70	Uncorrected	Pro 6H	7/27/2016 0:00	08:33:47am	New	Sensor	20160727CLASS2.SSF
SU 3	0.41	37,288	396196.93	4566657.2	1288.765	1.40	0.70	Uncorrected	Pro 6H	7/27/2016 0:00	09:14:53am	New	Sensor	20160727CLASS2.SSF
SU 3	0.41	37,287	396236.51	4566669.9	1289.768	1.20	0.60	Uncorrected	Pro 6H	7/27/2016 0:00	07:36:57am	New	Sensor	20160727CLASS2.SSF
SU 3	0.41	37,287	396227.36	4566663.27	1289.26	1.50	0.80	Uncorrected	Pro 6H	7/27/2016 0:00	08:20:38am	New	Sensor	20160727CLASS2.SSF
SU 3	0.41	37,287	396204.53	4566663.29	1289.095	1.20	0.70	Uncorrected	Pro 6H	7/27/2016 0:00	09:01:31am	New	Sensor	20160727CLASS2.SSF
SU 3	0.41	37,286	396237.44	4566669.93	1289.522	1.10	0.60	Uncorrected	Pro 6H	7/27/2016 0:00	07:45:22am	New	Sensor	20160727CLASS2.SSF
SU 3	0.41	37,285	396242.66	4566668.4	1289.24	1.10	0.60	Uncorrected	Pro 6H	7/27/2016 0:00	07:52:34am	New	Sensor	20160727CLASS2.SSF
SU 3	0.41	37,285	396227.97	4566667.35	1290.42	1.10	0.60	Uncorrected	Pro 6H	7/27/2016 0:00	07:58:33am	New	Sensor	20160727CLASS2.SSF
SU 3	0.41	37,285	396189.87	4566657.51	1289.018	1.40	0.70	Uncorrected	Pro 6H	7/27/2016 0:00	09:11:44am	New	Sensor	20160727CLASS2.SSF
SU 3	0.41	37,284	396243.78	4566670.55	1289.406	1.20	0.60	Uncorrected	Pro 6H	7/27/2016 0:00	07:28:51am	New	Sensor	20160727CLASS2.SSF

SU	Z-Score	CPM	Easting	Northing	MSL	PDOP	HDOP	CorrType	RcvrType	GPS_Date	GPS_Time	Update	FeatName	Datafile
SU 3	0.4	37,282	396199.61	4566660.53	1288.634	1.40	0.70	Uncorrected	Pro 6H	7/27/2016 0:00	09:09:10am	New	Sensor	20160727CLASS2.SSF
SU 3	0.4	37,281	396241.83	4566662.64	1289.032	1.30	0.70	Uncorrected	Pro 6H	7/27/2016 0:00	08:11:12am	New	Sensor	20160727CLASS2.SSF
SU 3	0.4	37,280	396226.08	4566666.21	1290.732	1.10	0.60	Uncorrected	Pro 6H	7/27/2016 0:00	08:03:34am	New	Sensor	20160727CLASS2.SSF
SU 3	0.4	37,280	396208.53	4566663.87	1290.366	1.20	0.70	Uncorrected	Pro 6H	7/27/2016 0:00	08:46:10am	New	Sensor	20160727CLASS2.SSF
SU 3	0.4	37,280	396207.91	4566663.69	1290.413	1.20	0.70	Uncorrected	Pro 6H	7/27/2016 0:00	08:46:11am	New	Sensor	20160727CLASS2.SSF
SU 3	0.4	37,279	396241.54	4566663.37	1289.055	1.30	0.70	Uncorrected	Pro 6H	7/27/2016 0:00	08:10:34am	New	Sensor	20160727CLASS2.SSF
SU 3	0.4	37,279	396210.03	4566665.73	1290.704	1.20	0.70	Uncorrected	Pro 6H	7/27/2016 0:00	08:39:09am	New	Sensor	20160727CLASS2.SSF
SU 3	0.4	37,279	396191.83	4566657.53	1289.016	1.40	0.70	Uncorrected	Pro 6H	7/27/2016 0:00	09:14:18am	New	Sensor	20160727CLASS2.SSF
SU 3	0.4	37,278	396204.52	4566662.24	1290.703	1.20	0.70	Uncorrected	Pro 6H	7/27/2016 0:00	08:49:19am	New	Sensor	20160727CLASS2.SSF
SU 3	0.4	37,276	396229.02	4566668.92	1290.034	1.10	0.60	Uncorrected	Pro 6H	7/27/2016 0:00	07:49:38am	New	Sensor	20160727CLASS2.SSF
SU 3	0.4	37,276	396215.52	4566666.4	1290.421	1.20	0.70	Uncorrected	Pro 6H	7/27/2016 0:00	08:38:36am	New	Sensor	20160727CLASS2.SSF
SU 3	0.4	37,275	396241.16	4566667.68	1289.404	1.10	0.60	Uncorrected	Pro 6H	7/27/2016 0:00	07:55:58am	New	Sensor	20160727CLASS2.SSF
SU 3	0.4	37,275	396209.3	4566667.72	1290.185	1.50	0.80	Uncorrected	Pro 6H	7/27/2016 0:00	08:27:53am	New	Sensor	20160727CLASS2.SSF
SU 3	0.4	37,275	396215.33	4566666.08	1290.584	1.20	0.70	Uncorrected	Pro 6H	7/27/2016 0:00	08:40:03am	New	Sensor	20160727CLASS2.SSF
SU 3	0.4	37,273	396220.77	4566664.94	1290.504	1.10	0.60	Uncorrected	Pro 6H	7/27/2016 0:00	08:06:58am	New	Sensor	20160727CLASS2.SSF
SU 3	0.4	37,273	396243.48	4566654.74	1288.991	1.30	0.70	Uncorrected	Pro 6H	7/27/2016 0:00	08:14:18am	New	Sensor	20160727CLASS2.SSF
SU 3	0.4	37,273	396203.67	4566666.21	1290.178	1.20	0.70	Uncorrected	Pro 6H	7/27/2016 0:00	08:53:27am	New	Sensor	20160727CLASS2.SSF
SU 3	0.4	37,272	396242.39	4566667.84	1289.387	1.10	0.60	Uncorrected	Pro 6H	7/27/2016 0:00	07:56:01am	New	Sensor	20160727CLASS2.SSF
SU 3	0.4	37,271	396224.52	4566667	1290.618	1.10	0.60	Uncorrected	Pro 6H	7/27/2016 0:00	08:00:13am	New	Sensor	20160727CLASS2.SSF
SU 3	0.4	37,270	396207.16	4566668.58	1291.057	1.20	0.60	Uncorrected	Pro 6H	7/27/2016 0:00	07:24:13am	New	Sensor	20160727CLASS2.SSF
SU 3	0.4	37,270	396210.97	4566664	1290.305	1.20	0.70	Uncorrected	Pro 6H	7/27/2016 0:00	08:46:29am	New	Sensor	20160727CLASS2.SSF
SU 3	0.4	37,270	396204.73	4566663.12	1289.098	1.20	0.70	Uncorrected	Pro 6H	7/27/2016 0:00	09:01:34am	New	Sensor	20160727CLASS2.SSF
SU 3	0.4	37,269	396236.45	4566666.17	1289.95	1.10	0.60	Uncorrected	Pro 6H	7/27/2016 0:00	08:04:52am	New	Sensor	20160727CLASS2.SSF
SU 3	0.4	37,268	396243.72	4566657.99	1289.199	1.30	0.70	Uncorrected	Pro 6H	7/27/2016 0:00	08:12:57am	New	Sensor	20160727CLASS2.SSF
SU 3	0.4	37,268	396194.82	4566660.8	1288.838	1.40	0.70	Uncorrected	Pro 6H	7/27/2016 0:00	09:07:10am	New	Sensor	20160727CLASS2.SSF
SU 3	0.4	37,267	396215.71	4566665.74	1290.4	1.20	0.70	Uncorrected	Pro 6H	7/27/2016 0:00	08:42:38am	New	Sensor	20160727CLASS2.SSF
SU 3	0.4	37,267	396197.3	4566659.35	1288.818	1.40	0.70	Uncorrected	Pro 6H	7/27/2016 0:00	09:13:51am	New	Sensor	20160727CLASS2.SSF
SU 3	0.4	37,264	396227.11	4566668.82	1290.185	1.10	0.60	Uncorrected	Pro 6H	7/27/2016 0:00	07:46:27am	New	Sensor	20160727CLASS2.SSF
SU 3	0.4	37,264	396224.52	4566666.74	1290.494	1.10	0.60	Uncorrected	Pro 6H	7/27/2016 0:00	07:58:55am	New	Sensor	20160727CLASS2.SSF
SU 3	0.4	37,264	396220.78	4566665.01	1289.871	1.50	0.80	Uncorrected	Pro 6H	7/27/2016 0:00	08:16:30am	New	Sensor	20160727CLASS2.SSF
SU 3	0.4	37,264	396220.62	4566668.46	1289.549	1.50	0.80	Uncorrected	Pro 6H	7/27/2016 0:00	08:28:35am	New	Sensor	20160727CLASS2.SSF
SU 3	0.4	37,264	396195.41	4566663.35	1290.276	1.20	0.70	Uncorrected	Pro 6H	7/27/2016 0:00	08:57:47am	New	Sensor	20160727CLASS2.SSF
SU 3	0.4	37,263	396234.7	4566665.77	1289.742	1.10	0.60	Uncorrected	Pro 6H	7/27/2016 0:00	08:05:51am	New	Sensor	20160727CLASS2.SSF
SU 3	0.4	37,263	396202.42	4566662.5	1288.545	1.40	0.70	Uncorrected	Pro 6H	7/27/2016 0:00	09:04:52am	New	Sensor	20160727CLASS2.SSF
SU 3	0.4	37,262	396234.65	4566667.47	1289.873	1.10	0.60	Uncorrected	Pro 6H	7/27/2016 0:00	07:57:30am	New	Sensor	20160727CLASS2.SSF
SU 3	0.4	37,262	396202.69	4566662.42	1289.137	1.40	0.70	Uncorrected	Pro 6H	7/27/2016 0:00	09:03:51am	New	Sensor	20160727CLASS2.SSF
SU 3	0.39	37,259	396226.82	4566663.68	1289.369	1.50	0.80	Uncorrected	Pro 6H	7/27/2016 0:00	08:19:08am	New	Sensor	20160727CLASS2.SSF
SU 3	0.39	37,258	396240.78	4566663.56	1289.152	1.30	0.70	Uncorrected	Pro 6H	7/27/2016 0:00	08:10:01am	New	Sensor	20160727CLASS2.SSF
SU 3	0.39	37,257	396193.68	4566663.46	1290.419	1.20	0.70	Uncorrected	Pro 6H	7/27/2016 0:00	08:57:18am	New	Sensor	20160727CLASS2.SSF
SU 3	0.39	37,256	396226.87	4566667.35	1290.171	1.10	0.60	Uncorrected	Pro 6H	7/27/2016 0:00	07:53:40am	New	Sensor	20160727CLASS2.SSF
SU 3	0.39	37,256	396232.02	4566667.22	1290.285	1.10	0.60	Uncorrected	Pro 6H	7/27/2016 0:00	07:59:59am	New	Sensor	20160727CLASS2.SSF
SU 3	0.39	37,256	396231.3	4566662.24	1288.972	1.50	0.80	Uncorrected	Pro 6H	7/27/2016 0:00	08:22:11am	New	Sensor	20160727CLASS2.SSF
SU 3	0.39	37,256	396208.61	4566666.1	1290.399	1.20	0.70	Uncorrected	Pro 6H	7/27/2016 0:00	08:34:10am	New	Sensor	20160727CLASS2.SSF
SU 3	0.39	37,255	396243.07	4566663.84	1289.042	1.30	0.70	Uncorrected	Pro 6H	7/27/2016 0:00	08:09:45am	New	Sensor	20160727CLASS2.SSF
SU 3	0.39	37,255	396189.08	4566657.17	1289.199	1.40	0.70	Uncorrected	Pro 6H	7/27/2016 0:00	09:15:17am	New	Sensor	20160727CLASS2.SSF
SU 3	0.39	37,255	396186.01	4566656.36	1289.263	1.40	0.70	Uncorrected	Pro 6H	7/27/2016 0:00	09:17:14am	New	Sensor	20160727CLASS2.SSF
SU 3	0.39	37,254	396226.13	4566666.54	1290.679	1.10	0.60	Uncorrected	Pro 6H	7/27/2016 0:00	08:00:33am	New	Sensor	20160727CLASS2.SSF
SU 3	0.39	37,254	396206.1	4566666.57	1290.318	1.50	0.80	Uncorrected	Pro 6H	7/27/2016 0:00	08:30:15am	New	Sensor	20160727CLASS2.SSF
SU 3	0.39	37,252	396241.83	4566657.94	1289.181	1.30	0.70	Uncorrected	Pro 6H	7/27/2016 0:00	08:13:02am	New	Sensor	20160727CLASS2.SSF
SU 3	0.39	37,251	396230.91	4566662.65	1289.092	1.50	0.80	Uncorrected	Pro 6H	7/27/2016 0:00	08:21:35am	New	Sensor	20160727CLASS2.SSF
SU 3	0.39	37,250	396203.94	4566667.64	1291.299	1.20	0.60	Uncorrected	Pro 6H	7/27/2016 0:00	07:31:05am	New	Sensor	20160727CLASS2.SSF
SU 3	0.39	37,250	396197.26	4566656.81	1288.877	1.40	0.70	Uncorrected	Pro 6H	7/27/2016 0:00	09:16:09am	New	Sensor	20160727CLASS2.SSF

SU	Z-Score	CPM	Easting	Northing	MSL	PDOP	HDOP	CorrType	RcvrType	GPS_Date	GPS_Time	Update	FeatName	Datafile
SU 3	0.39	37,249	396213.63	4566668.3	1291.061	1.20	0.60	Uncorrected	Pro 6H	7/27/2016 0:00	07:38:08am	New	Sensor	20160727CLASS2.SSF
SU 3	0.39	37,249	396236.11	4566668.96	1289.495	1.10	0.60	Uncorrected	Pro 6H	7/27/2016 0:00	07:48:44am	New	Sensor	20160727CLASS2.SSF
SU 3	0.39	37,249	396221.89	4566664.62	1289.768	1.50	0.80	Uncorrected	Pro 6H	7/27/2016 0:00	08:18:08am	New	Sensor	20160727CLASS2.SSF
SU 3	0.39	37,249	396212.12	4566667.57	1290.338	1.50	0.80	Uncorrected	Pro 6H	7/27/2016 0:00	08:31:19am	New	Sensor	20160727CLASS2.SSF
SU 3	0.39	37,249	396189.11	4566656.9	1289.195	1.40	0.70	Uncorrected	Pro 6H	7/27/2016 0:00	09:15:46am	New	Sensor	20160727CLASS2.SSF
SU 3	0.39	37,248	396235.42	4566667.3	1289.851	1.10	0.60	Uncorrected	Pro 6H	7/27/2016 0:00	07:57:32am	New	Sensor	20160727CLASS2.SSF
SU 3	0.39	37,248	396205.99	4566666.98	1290.208	1.50	0.80	Uncorrected	Pro 6H	7/27/2016 0:00	08:30:08am	New	Sensor	20160727CLASS2.SSF
SU 3	0.39	37,248	396215.79	4566666.72	1289.823	1.20	0.70	Uncorrected	Pro 6H	7/27/2016 0:00	08:36:34am	New	Sensor	20160727CLASS2.SSF
SU 3	0.39	37,248	396220.26	4566665.22	1290.024	1.20	0.70	Uncorrected	Pro 6H	7/27/2016 0:00	08:44:52am	New	Sensor	20160727CLASS2.SSF
SU 3	0.39	37,247	396243.66	4566664.91	1289.132	1.30	0.70	Uncorrected	Pro 6H	7/27/2016 0:00	08:08:14am	New	Sensor	20160727CLASS2.SSF
SU 3	0.39	37,246	396224.99	4566668.14	1290.199	1.10	0.60	Uncorrected	Pro 6H	7/27/2016 0:00	07:51:23am	New	Sensor	20160727CLASS2.SSF
SU 3	0.39	37,245	396230.58	4566668.61	1289.902	1.10	0.60	Uncorrected	Pro 6H	7/27/2016 0:00	07:48:32am	New	Sensor	20160727CLASS2.SSF
SU 3	0.39	37,245	396240.82	4566668.16	1289.455	1.10	0.60	Uncorrected	Pro 6H	7/27/2016 0:00	07:54:27am	New	Sensor	20160727CLASS2.SSF
SU 3	0.39	37,245	396201.49	4566665.3	1290.146	1.20	0.70	Uncorrected	Pro 6H	7/27/2016 0:00	08:54:49am	New	Sensor	20160727CLASS2.SSF
SU 3	0.39	37,241	396200.99	4566666.46	1291.896	1.10	0.60	Uncorrected	Pro 6H	7/27/2016 0:00	07:42:46am	New	Sensor	20160727CLASS2.SSF
SU 3	0.39	37,241	396219.47	4566667.99	1289.931	1.50	0.80	Uncorrected	Pro 6H	7/27/2016 0:00	08:31:00am	New	Sensor	20160727CLASS2.SSF
SU 3	0.39	37,241	396189.63	4566662.26	1290.366	1.20	0.70	Uncorrected	Pro 6H	7/27/2016 0:00	08:58:35am	New	Sensor	20160727CLASS2.SSF
SU 3	0.39	37,241	396193.24	4566657.43	1288.934	1.40	0.70	Uncorrected	Pro 6H	7/27/2016 0:00	09:14:41am	New	Sensor	20160727CLASS2.SSF
SU 3	0.38	37,238	396241.73	4566655.36	1289.047	1.30	0.70	Uncorrected	Pro 6H	7/27/2016 0:00	08:13:53am	New	Sensor	20160727CLASS2.SSF
SU 3	0.38	37,238	396225.09	4566662.78	1289.409	1.50	0.80	Uncorrected	Pro 6H	7/27/2016 0:00	08:22:23am	New	Sensor	20160727CLASS2.SSF
SU 3	0.38	37,238	396216.05	4566664.85	1290.239	1.20	0.70	Uncorrected	Pro 6H	7/27/2016 0:00	08:45:36am	New	Sensor	20160727CLASS2.SSF
SU 3	0.38	37,237	396232.43	4566660.35	1288.739	1.50	0.80	Uncorrected	Pro 6H	7/27/2016 0:00	08:25:58am	New	Sensor	20160727CLASS2.SSF
SU 3	0.38	37,236	396243.84	4566657.39	1289.234	1.30	0.70	Uncorrected	Pro 6H	7/27/2016 0:00	08:13:09am	New	Sensor	20160727CLASS2.SSF
SU 3	0.38	37,235	396242.42	4566666.68	1289.835	1.10	0.60	Uncorrected	Pro 6H	7/27/2016 0:00	08:01:16am	New	Sensor	20160727CLASS2.SSF
SU 3	0.38	37,235	396211.37	4566667.07	1290.096	1.20	0.70	Uncorrected	Pro 6H	7/27/2016 0:00	08:34:54am	New	Sensor	20160727CLASS2.SSF
SU 3	0.38	37,233	396190.05	4566660.79	1289.643	1.20	0.70	Uncorrected	Pro 6H	7/27/2016 0:00	09:01:57am	New	Sensor	20160727CLASS2.SSF
SU 3	0.38	37,232	396224.8	4566668.53	1290.325	1.10	0.60	Uncorrected	Pro 6H	7/27/2016 0:00	07:46:18am	New	Sensor	20160727CLASS2.SSF
SU 3	0.38	37,232	396242.5	4566662.25	1288.951	1.30	0.70	Uncorrected	Pro 6H	7/27/2016 0:00	08:11:19am	New	Sensor	20160727CLASS2.SSF
SU 3	0.38	37,232	396205.93	4566663.89	1289.696	1.20	0.70	Uncorrected	Pro 6H	7/27/2016 0:00	08:59:15am	New	Sensor	20160727CLASS2.SSF
SU 3	0.38	37,231	396225.21	4566664.74	1289.513	1.50	0.80	Uncorrected	Pro 6H	7/27/2016 0:00	08:18:03am	New	Sensor	20160727CLASS2.SSF
SU 3	0.38	37,230	396231.38	4566667.23	1290.155	1.10	0.60	Uncorrected	Pro 6H	7/27/2016 0:00	07:59:09am	New	Sensor	20160727CLASS2.SSF
SU 3	0.38	37,230	396242.03	4566664.57	1289.258	1.30	0.70	Uncorrected	Pro 6H	7/27/2016 0:00	08:08:44am	New	Sensor	20160727CLASS2.SSF
SU 3	0.38	37,230	396243.75	4566661.28	1289.121	1.30	0.70	Uncorrected	Pro 6H	7/27/2016 0:00	08:11:48am	New	Sensor	20160727CLASS2.SSF
SU 3	0.38	37,229	396211.12	4566667.28	1290.253	1.50	0.80	Uncorrected	Pro 6H	7/27/2016 0:00	08:32:39am	New	Sensor	20160727CLASS2.SSF
SU 3	0.38	37,228	396187.7	4566663.91	1291.09	1.20	0.70	Uncorrected	Pro 6H	7/27/2016 0:00	08:52:52am	New	Sensor	20160727CLASS2.SSF
SU 3	0.38	37,228	396200.74	4566660.13	1288.637	1.40	0.70	Uncorrected	Pro 6H	7/27/2016 0:00	09:11:15am	New	Sensor	20160727CLASS2.SSF
SU 3	0.38	37,227	396225.01	4566666.31	1290.788	1.10	0.60	Uncorrected	Pro 6H	7/27/2016 0:00	08:03:36am	New	Sensor	20160727CLASS2.SSF
SU 3	0.38	37,226	396205.28	4566666.77	1290.473	1.50	0.80	Uncorrected	Pro 6H	7/27/2016 0:00	08:31:36am	New	Sensor	20160727CLASS2.SSF
SU 3	0.38	37,226	396218.09	4566666.42	1290.434	1.20	0.70	Uncorrected	Pro 6H	7/27/2016 0:00	08:38:56am	New	Sensor	20160727CLASS2.SSF
SU 3	0.38	37,225	396196.72	4566665.07	1291.097	1.20	0.70	Uncorrected	Pro 6H	7/27/2016 0:00	08:52:37am	New	Sensor	20160727CLASS2.SSF
SU 3	0.38	37,224	396228.16	4566669.95	1290.423	1.20	0.60	Uncorrected	Pro 6H	7/27/2016 0:00	07:35:13am	New	Sensor	20160727CLASS2.SSF
SU 3	0.38	37,224	396243.75	4566655.37	1289.015	1.30	0.70	Uncorrected	Pro 6H	7/27/2016 0:00	08:13:57am	New	Sensor	20160727CLASS2.SSF
SU 3	0.38	37,224	396204.65	4566664.92	1290.66	1.20	0.70	Uncorrected	Pro 6H	7/27/2016 0:00	08:50:49am	New	Sensor	20160727CLASS2.SSF
SU 3	0.38	37,222	396228.83	4566668.49	1290.011	1.10	0.60	Uncorrected	Pro 6H	7/27/2016 0:00	07:48:23am	New	Sensor	20160727CLASS2.SSF
SU 3	0.38	37,222	396211.21	4566666.88	1290.337	1.20	0.70	Uncorrected	Pro 6H	7/27/2016 0:00	08:33:48am	New	Sensor	20160727CLASS2.SSF
SU 3	0.38	37,221	396237.27	4566669.02	1289.527	1.10	0.60	Uncorrected	Pro 6H	7/27/2016 0:00	07:49:19am	New	Sensor	20160727CLASS2.SSF
SU 3	0.38	37,220	396235.59	4566669.9	1289.886	1.20	0.60	Uncorrected	Pro 6H	7/27/2016 0:00	07:37:00am	New	Sensor	20160727CLASS2.SSF
SU 3	0.38	37,220	396242.34	4566662.26	1288.982	1.30	0.70	Uncorrected	Pro 6H	7/27/2016 0:00	08:11:27am	New	Sensor	20160727CLASS2.SSF
SU 3	0.38	37,220	396212.4	4566666.58	1290.199	1.20	0.70	Uncorrected	Pro 6H	7/27/2016 0:00	08:34:19am	New	Sensor	20160727CLASS2.SSF
SU 3	0.38	37,219	396216.27	4566666.51	1290.38	1.20	0.70	Uncorrected	Pro 6H	7/27/2016 0:00	08:38:37am	New	Sensor	20160727CLASS2.SSF
SU 3	0.37	37,218	396199.01	4566663.28	1289.905	1.20	0.70	Uncorrected	Pro 6H	7/27/2016 0:00	08:59:04am	New	Sensor	20160727CLASS2.SSF
SU 3	0.37	37,217	396217.4	4566669.23	1290.555	1.20	0.60	Uncorrected	Pro 6H	7/27/2016 0:00	07:25:06am	New	Sensor	20160727CLASS2.SSF

SU	Z-Score	CPM	Easting	Northing	MSL	PDOP	HDOP	CorrType	RcvrType	GPS_Date	GPS_Time	Update	FeatName	Datafile
SU 3	0.37	37,217	396243.45	4566654.73	1288.767	1.50	0.80	Uncorrected	Pro 6H	7/27/2016 0:00	08:15:49am	New	Sensor	20160727CLASS2.SSF
SU 3	0.37	37,216	396231.97	4566666.61	1290.569	1.10	0.60	Uncorrected	Pro 6H	7/27/2016 0:00	08:01:37am	New	Sensor	20160727CLASS2.SSF
SU 3	0.37	37,215	396185.8	4566663.72	1291.155	1.20	0.60	Uncorrected	Pro 6H	7/27/2016 0:00	07:22:28am	New	Sensor	20160727CLASS2.SSF
SU 3	0.37	37,214	396235.13	4566670.83	1289.61	1.20	0.60	Uncorrected	Pro 6H	7/27/2016 0:00	07:26:20am	New	Sensor	20160727CLASS2.SSF
SU 3	0.37	37,214	396202.39	4566664.57	1290.045	1.20	0.70	Uncorrected	Pro 6H	7/27/2016 0:00	08:55:53am	New	Sensor	20160727CLASS2.SSF
SU 3	0.37	37,210	396218.9	4566665.29	1290.104	1.20	0.70	Uncorrected	Pro 6H	7/27/2016 0:00	08:44:54am	New	Sensor	20160727CLASS2.SSF
SU 3	0.37	37,209	396219.79	4566664.56	1289.807	1.50	0.80	Uncorrected	Pro 6H	7/27/2016 0:00	08:17:25am	New	Sensor	20160727CLASS2.SSF
SU 3	0.37	37,209	396205.94	4566663.17	1290.597	1.20	0.70	Uncorrected	Pro 6H	7/27/2016 0:00	08:48:15am	New	Sensor	20160727CLASS2.SSF
SU 3	0.37	37,207	396239.41	4566667.6	1289.642	1.10	0.60	Uncorrected	Pro 6H	7/27/2016 0:00	07:58:06am	New	Sensor	20160727CLASS2.SSF
SU 3	0.37	37,207	396210.75	4566668.08	1290.078	1.50	0.80	Uncorrected	Pro 6H	7/27/2016 0:00	08:27:51am	New	Sensor	20160727CLASS2.SSF
SU 3	0.37	37,207	396221	4566665.37	1290.008	1.20	0.70	Uncorrected	Pro 6H	7/27/2016 0:00	08:44:47am	New	Sensor	20160727CLASS2.SSF
SU 3	0.37	37,206	396196.18	4566666.59	1291.447	1.20	0.60	Uncorrected	Pro 6H	7/27/2016 0:00	07:23:31am	New	Sensor	20160727CLASS2.SSF
SU 3	0.37	37,206	396243.77	4566670.59	1289.414	1.20	0.60	Uncorrected	Pro 6H	7/27/2016 0:00	07:28:45am	New	Sensor	20160727CLASS2.SSF
SU 3	0.37	37,205	396196.3	4566657.33	1288.755	1.40	0.70	Uncorrected	Pro 6H	7/27/2016 0:00	09:14:46am	New	Sensor	20160727CLASS2.SSF
SU 3	0.37	37,203	396235.63	4566670.53	1289.441	1.20	0.60	Uncorrected	Pro 6H	7/27/2016 0:00	07:26:30am	New	Sensor	20160727CLASS2.SSF
SU 3	0.37	37,203	396243.74	4566649.4	1288.992	1.30	0.70	Uncorrected	Pro 6H	7/27/2016 0:00	08:14:34am	New	Sensor	20160727CLASS2.SSF
SU 3	0.37	37,203	396216.79	4566667.72	1289.94	1.50	0.80	Uncorrected	Pro 6H	7/27/2016 0:00	08:32:09am	New	Sensor	20160727CLASS2.SSF
SU 3	0.37	37,203	396221.06	4566667.72	1289.646	1.50	0.80	Uncorrected	Pro 6H	7/27/2016 0:00	08:33:24am	New	Sensor	20160727CLASS2.SSF
SU 3	0.37	37,202	396228.2	4566669.18	1290.124	1.10	0.60	Uncorrected	Pro 6H	7/27/2016 0:00	07:47:48am	New	Sensor	20160727CLASS2.SSF
SU 3	0.37	37,202	396230.46	4566663.36	1289.073	1.50	0.80	Uncorrected	Pro 6H	7/27/2016 0:00	08:20:02am	New	Sensor	20160727CLASS2.SSF
SU 3	0.37	37,201	396206.46	4566665.13	1290.136	1.20	0.70	Uncorrected	Pro 6H	7/27/2016 0:00	08:37:22am	New	Sensor	20160727CLASS2.SSF
SU 3	0.37	37,201	396216.06	4566666.47	1289.792	1.20	0.70	Uncorrected	Pro 6H	7/27/2016 0:00	08:37:37am	New	Sensor	20160727CLASS2.SSF
SU 3	0.37	37,200	396243.72	4566663.13	1288.973	1.30	0.70	Uncorrected	Pro 6H	7/27/2016 0:00	08:10:48am	New	Sensor	20160727CLASS2.SSF
SU 3	0.37	37,198	396205.37	4566667.39	1291.753	1.20	0.60	Uncorrected	Pro 6H	7/27/2016 0:00	07:38:26am	New	Sensor	20160727CLASS2.SSF
SU 3	0.37	37,198	396233.06	4566667.98	1289.655	1.10	0.60	Uncorrected	Pro 6H	7/27/2016 0:00	07:50:23am	New	Sensor	20160727CLASS2.SSF
SU 3	0.37	37,198	396218.4	4566667.96	1290.004	1.50	0.80	Uncorrected	Pro 6H	7/27/2016 0:00	08:30:47am	New	Sensor	20160727CLASS2.SSF
SU 3	0.37	37,197	396227.16	4566669.51	1290.36	1.20	0.60	Uncorrected	Pro 6H	7/27/2016 0:00	07:37:32am	New	Sensor	20160727CLASS2.SSF
SU 3	0.37	37,197	396231.85	4566667.89	1290.076	1.10	0.60	Uncorrected	Pro 6H	7/27/2016 0:00	07:54:45am	New	Sensor	20160727CLASS2.SSF
SU 3	0.36	37,196	396241.21	4566667.7	1289.48	1.10	0.60	Uncorrected	Pro 6H	7/27/2016 0:00	07:58:02am	New	Sensor	20160727CLASS2.SSF
SU 3	0.36	37,194	396224.4	4566667.33	1290.526	1.10	0.60	Uncorrected	Pro 6H	7/27/2016 0:00	07:58:40am	New	Sensor	20160727CLASS2.SSF
SU 3	0.36	37,194	396236.65	4566667.26	1289.861	1.10	0.60	Uncorrected	Pro 6H	7/27/2016 0:00	07:59:49am	New	Sensor	20160727CLASS2.SSF
SU 3	0.36	37,194	396238.7	4566665.78	1289.485	1.10	0.60	Uncorrected	Pro 6H	7/27/2016 0:00	08:06:22am	New	Sensor	20160727CLASS2.SSF
SU 3	0.36	37,193	396235.71	4566668.86	1289.755	1.10	0.60	Uncorrected	Pro 6H	7/27/2016 0:00	07:51:00am	New	Sensor	20160727CLASS2.SSF
SU 3	0.36	37,193	396244.17	4566668.21	1289.104	1.10	0.60	Uncorrected	Pro 6H	7/27/2016 0:00	07:52:29am	New	Sensor	20160727CLASS2.SSF
SU 3	0.36	37,193	396209.11	4566663.61	1290.36	1.20	0.70	Uncorrected	Pro 6H	7/27/2016 0:00	08:47:22am	New	Sensor	20160727CLASS2.SSF
SU 3	0.36	37,192	396223.59	4566668.24	1290.295	1.10	0.60	Uncorrected	Pro 6H	7/27/2016 0:00	07:48:11am	New	Sensor	20160727CLASS2.SSF
SU 3	0.36	37,192	396240.37	4566667.51	1289.635	1.10	0.60	Uncorrected	Pro 6H	7/27/2016 0:00	07:58:04am	New	Sensor	20160727CLASS2.SSF
SU 3	0.36	37,192	396217.58	4566666.68	1289.677	1.20	0.70	Uncorrected	Pro 6H	7/27/2016 0:00	08:37:39am	New	Sensor	20160727CLASS2.SSF
SU 3	0.36	37,191	396200.85	4566667.36	1291.354	1.20	0.60	Uncorrected	Pro 6H	7/27/2016 0:00	07:31:15am	New	Sensor	20160727CLASS2.SSF
SU 3	0.36	37,191	396216.16	4566666.45	1289.8	1.20	0.70	Uncorrected	Pro 6H	7/27/2016 0:00	08:37:56am	New	Sensor	20160727CLASS2.SSF
SU 3	0.36	37,190	396191.59	4566665.27	1292.018	1.20	0.60	Uncorrected	Pro 6H	7/27/2016 0:00	07:33:18am	New	Sensor	20160727CLASS2.SSF
SU 3	0.36	37,189	396232.61	4566669.91	1289.901	1.10	0.60	Uncorrected	Pro 6H	7/27/2016 0:00	07:44:28am	New	Sensor	20160727CLASS2.SSF
SU 3	0.36	37,189	396205.45	4566666.98	1290.685	1.20	0.70	Uncorrected	Pro 6H	7/27/2016 0:00	08:52:18am	New	Sensor	20160727CLASS2.SSF
SU 3	0.36	37,188	396187.16	4566662.47	1290.534	1.20	0.70	Uncorrected	Pro 6H	7/27/2016 0:00	08:56:18am	New	Sensor	20160727CLASS2.SSF
SU 3	0.36	37,187	396242.61	4566668.31	1289.189	1.10	0.60	Uncorrected	Pro 6H	7/27/2016 0:00	07:52:25am	New	Sensor	20160727CLASS2.SSF
SU 3	0.36	37,185	396240.3	4566670.98	1289.422	1.20	0.60	Uncorrected	Pro 6H	7/27/2016 0:00	07:26:44am	New	Sensor	20160727CLASS2.SSF
SU 3	0.36	37,185	396226.2	4566669.34	1290.452	1.20	0.60	Uncorrected	Pro 6H	7/27/2016 0:00	07:37:35am	New	Sensor	20160727CLASS2.SSF
SU 3	0.36	37,184	396227.52	4566663.06	1289.375	1.50	0.80	Uncorrected	Pro 6H	7/27/2016 0:00	08:19:57am	New	Sensor	20160727CLASS2.SSF
SU 3	0.36	37,183	396233.92	4566669.07	1289.774	1.10	0.60	Uncorrected	Pro 6H	7/27/2016 0:00	07:49:26am	New	Sensor	20160727CLASS2.SSF
SU 3	0.36	37,183	396199.27	4566663.47	1289.838	1.20	0.70	Uncorrected	Pro 6H	7/27/2016 0:00	08:59:25am	New	Sensor	20160727CLASS2.SSF
SU 3	0.36	37,182	396219.33	4566668.69	1290.565	1.10	0.60	Uncorrected	Pro 6H	7/27/2016 0:00	07:43:36am	New	Sensor	20160727CLASS2.SSF
SU 3	0.36	37,182	396242.06	4566659.68	1289.12	1.30	0.70	Uncorrected	Pro 6H	7/27/2016 0:00	08:12:28am	New	Sensor	20160727CLASS2.SSF

SU	Z-Score	CPM	Easting	Northing	MSL	PDOP	HDOP	CorrType	RcvrType	GPS_Date	GPS_Time	Update	FeatName	Datafile
SU 3	0.36	37,182	396243.57	4566650.26	1288.971	1.30	0.70	Uncorrected	Pro 6H	7/27/2016 0:00	08:15:00am	New	Sensor	20160727CLASS2.SSF
SU 3	0.36	37,180	396207.56	4566665.16	1290.811	1.20	0.70	Uncorrected	Pro 6H	7/27/2016 0:00	08:39:13am	New	Sensor	20160727CLASS2.SSF
SU 3	0.36	37,180	396188.32	4566657.14	1289.158	1.40	0.70	Uncorrected	Pro 6H	7/27/2016 0:00	09:15:16am	New	Sensor	20160727CLASS2.SSF
SU 3	0.36	37,179	396221.36	4566668	1290.45	1.10	0.60	Uncorrected	Pro 6H	7/27/2016 0:00	07:51:30am	New	Sensor	20160727CLASS2.SSF
SU 3	0.36	37,179	396219.17	4566667.89	1289.818	1.50	0.80	Uncorrected	Pro 6H	7/27/2016 0:00	08:32:24am	New	Sensor	20160727CLASS2.SSF
SU 3	0.36	37,178	396215.97	4566665.15	1290.298	1.20	0.70	Uncorrected	Pro 6H	7/27/2016 0:00	08:44:39am	New	Sensor	20160727CLASS2.SSF
SU 3	0.36	37,177	396212.56	4566664.71	1290.54	1.20	0.70	Uncorrected	Pro 6H	7/27/2016 0:00	08:43:32am	New	Sensor	20160727CLASS2.SSF
SU 3	0.36	37,176	396212.51	4566663.66	1290.416	1.20	0.70	Uncorrected	Pro 6H	7/27/2016 0:00	08:49:30am	New	Sensor	20160727CLASS2.SSF
SU 3	0.36	37,176	396204.51	4566661.41	1288.512	1.40	0.70	Uncorrected	Pro 6H	7/27/2016 0:00	09:07:58am	New	Sensor	20160727CLASS2.SSF
SU 3	0.36	37,175	396226.79	4566670.07	1290.074	1.20	0.60	Uncorrected	Pro 6H	7/27/2016 0:00	07:25:46am	New	Sensor	20160727CLASS2.SSF
SU 3	0.36	37,175	396186.38	4566660.96	1289.733	1.20	0.70	Uncorrected	Pro 6H	7/27/2016 0:00	09:01:01am	New	Sensor	20160727CLASS2.SSF
SU 3	0.35	37,173	396234.64	4566668.11	1289.657	1.10	0.60	Uncorrected	Pro 6H	7/27/2016 0:00	07:50:26am	New	Sensor	20160727CLASS2.SSF
SU 3	0.35	37,173	396242.45	4566658.44	1289.04	1.30	0.70	Uncorrected	Pro 6H	7/27/2016 0:00	08:12:42am	New	Sensor	20160727CLASS2.SSF
SU 3	0.35	37,173	396209.01	4566667.26	1290.424	1.50	0.80	Uncorrected	Pro 6H	7/27/2016 0:00	08:31:27am	New	Sensor	20160727CLASS2.SSF
SU 3	0.35	37,172	396203.61	4566661.14	1288.53	1.40	0.70	Uncorrected	Pro 6H	7/27/2016 0:00	09:11:09am	New	Sensor	20160727CLASS2.SSF
SU 3	0.35	37,171	396210.67	4566667.22	1290.351	1.50	0.80	Uncorrected	Pro 6H	7/27/2016 0:00	08:30:32am	New	Sensor	20160727CLASS2.SSF
SU 3	0.35	37,170	396241.74	4566661.84	1289.099	1.30	0.70	Uncorrected	Pro 6H	7/27/2016 0:00	08:11:41am	New	Sensor	20160727CLASS2.SSF
SU 3	0.35	37,169	396194.13	4566665.32	1291.116	1.20	0.70	Uncorrected	Pro 6H	7/27/2016 0:00	08:51:55am	New	Sensor	20160727CLASS2.SSF
SU 3	0.35	37,168	396228.42	4566668.54	1290.019	1.10	0.60	Uncorrected	Pro 6H	7/27/2016 0:00	07:48:22am	New	Sensor	20160727CLASS2.SSF
SU 3	0.35	37,168	396209.95	4566666.5	1290.088	1.20	0.70	Uncorrected	Pro 6H	7/27/2016 0:00	08:36:01am	New	Sensor	20160727CLASS2.SSF
SU 3	0.35	37,168	396208.61	4566664.97	1290.716	1.20	0.70	Uncorrected	Pro 6H	7/27/2016 0:00	08:43:11am	New	Sensor	20160727CLASS2.SSF
SU 3	0.35	37,166	396227.2	4566667.83	1290.109	1.10	0.60	Uncorrected	Pro 6H	7/27/2016 0:00	07:50:08am	New	Sensor	20160727CLASS2.SSF
SU 3	0.35	37,166	396205.04	4566663.16	1290.567	1.20	0.70	Uncorrected	Pro 6H	7/27/2016 0:00	08:47:14am	New	Sensor	20160727CLASS2.SSF
SU 3	0.35	37,166	396199.31	4566661.86	1289.389	1.20	0.70	Uncorrected	Pro 6H	7/27/2016 0:00	09:03:37am	New	Sensor	20160727CLASS2.SSF
SU 3	0.35	37,165	396216.33	4566669.05	1290.767	1.20	0.60	Uncorrected	Pro 6H	7/27/2016 0:00	07:24:57am	New	Sensor	20160727CLASS2.SSF
SU 3	0.35	37,164	396243.97	4566661.41	1289.145	1.30	0.70	Uncorrected	Pro 6H	7/27/2016 0:00	08:11:50am	New	Sensor	20160727CLASS2.SSF
SU 3	0.35	37,161	396196.66	4566656.83	1288.877	1.40	0.70	Uncorrected	Pro 6H	7/27/2016 0:00	09:16:08am	New	Sensor	20160727CLASS2.SSF
SU 3	0.35	37,160	396229.94	4566669.41	1290.14	1.10	0.60	Uncorrected	Pro 6H	7/27/2016 0:00	07:45:46am	New	Sensor	20160727CLASS2.SSF
SU 3	0.35	37,160	396220.65	4566668.54	1289.536	1.50	0.80	Uncorrected	Pro 6H	7/27/2016 0:00	08:28:25am	New	Sensor	20160727CLASS2.SSF
SU 3	0.35	37,159	396216.7	4566668.3	1290.695	1.10	0.60	Uncorrected	Pro 6H	7/27/2016 0:00	07:43:30am	New	Sensor	20160727CLASS2.SSF
SU 3	0.35	37,159	396233.3	4566668.02	1289.97	1.10	0.60	Uncorrected	Pro 6H	7/27/2016 0:00	07:54:42am	New	Sensor	20160727CLASS2.SSF
SU 3	0.35	37,159	396238.4	4566665.57	1289.375	1.30	0.70	Uncorrected	Pro 6H	7/27/2016 0:00	08:07:37am	New	Sensor	20160727CLASS2.SSF
SU 3	0.35	37,158	396243.86	4566654.48	1288.948	1.30	0.70	Uncorrected	Pro 6H	7/27/2016 0:00	08:14:19am	New	Sensor	20160727CLASS2.SSF
SU 3	0.35	37,158	396209.36	4566663.62	1290.475	1.20	0.70	Uncorrected	Pro 6H	7/27/2016 0:00	08:48:10am	New	Sensor	20160727CLASS2.SSF
SU 3	0.35	37,157	396243.15	4566664.13	1289.122	1.30	0.70	Uncorrected	Pro 6H	7/27/2016 0:00	08:08:59am	New	Sensor	20160727CLASS2.SSF
SU 3	0.35	37,157	396212.38	4566667.46	1290.344	1.50	0.80	Uncorrected	Pro 6H	7/27/2016 0:00	08:31:19am	New	Sensor	20160727CLASS2.SSF
SU 3	0.35	37,157	396209.5	4566665.83	1290.095	1.20	0.70	Uncorrected	Pro 6H	7/27/2016 0:00	08:36:21am	New	Sensor	20160727CLASS2.SSF
SU 3	0.35	37,156	396230.71	4566664.61	1289.172	1.50	0.80	Uncorrected	Pro 6H	7/27/2016 0:00	08:17:44am	New	Sensor	20160727CLASS2.SSF
SU 3	0.35	37,156	396196.04	4566663.38	1290.235	1.20	0.70	Uncorrected	Pro 6H	7/27/2016 0:00	08:57:48am	New	Sensor	20160727CLASS2.SSF
SU 3	0.35	37,154	396237.97	4566669.88	1289.506	1.10	0.60	Uncorrected	Pro 6H	7/27/2016 0:00	07:47:28am	New	Sensor	20160727CLASS2.SSF
SU 3	0.35	37,154	396242.15	4566665.22	1289.195	1.30	0.70	Uncorrected	Pro 6H	7/27/2016 0:00	08:07:44am	New	Sensor	20160727CLASS2.SSF
SU 3	0.34	37,153	396243.97	4566663.55	1288.967	1.30	0.70	Uncorrected	Pro 6H	7/27/2016 0:00	08:10:07am	New	Sensor	20160727CLASS2.SSF
SU 3	0.34	37,153	396214.93	4566667.33	1290.167	1.50	0.80	Uncorrected	Pro 6H	7/27/2016 0:00	08:32:06am	New	Sensor	20160727CLASS2.SSF
SU 3	0.34	37,152	396242.26	4566664.6	1289.151	1.30	0.70	Uncorrected	Pro 6H	7/27/2016 0:00	08:08:36am	New	Sensor	20160727CLASS2.SSF
SU 3	0.34	37,151	396209.87	4566668.56	1291.267	1.20	0.60	Uncorrected	Pro 6H	7/27/2016 0:00	07:34:17am	New	Sensor	20160727CLASS2.SSF
SU 3	0.34	37,149	396192.16	4566657.33	1288.958	1.40	0.70	Uncorrected	Pro 6H	7/27/2016 0:00	09:14:40am	New	Sensor	20160727CLASS2.SSF
SU 3	0.34	37,147	396242.95	4566669.11	1289.233	1.10	0.60	Uncorrected	Pro 6H	7/27/2016 0:00	07:49:07am	New	Sensor	20160727CLASS2.SSF
SU 3	0.34	37,147	396197.83	4566661.6	1289.43	1.20	0.70	Uncorrected	Pro 6H	7/27/2016 0:00	09:03:35am	New	Sensor	20160727CLASS2.SSF
SU 3	0.34	37,146	396221.63	4566667.73	1290.397	1.10	0.60	Uncorrected	Pro 6H	7/27/2016 0:00	07:49:55am	New	Sensor	20160727CLASS2.SSF
SU 3	0.34	37,145	396232.59	4566667.91	1289.804	1.10	0.60	Uncorrected	Pro 6H	7/27/2016 0:00	07:51:58am	New	Sensor	20160727CLASS2.SSF
SU 3	0.34	37,142	396192.05	4566659.36	1288.883	1.40	0.70	Uncorrected	Pro 6H	7/27/2016 0:00	09:07:35am	New	Sensor	20160727CLASS2.SSF
SU 3	0.34	37,141	396208.09	4566668.09	1291.235	1.20	0.60	Uncorrected	Pro 6H	7/27/2016 0:00	07:30:51am	New	Sensor	20160727CLASS2.SSF

SU	Z-Score	CPM	Easting	Northing	MSL	PDOP	HDOP	CorrType	RcvrType	GPS_Date	GPS_Time	Update	FeatName	Datafile
SU 3	0.34	37,141	396228.91	4566665.34	1290.045	1.10	0.60	Uncorrected	Pro 6H	7/27/2016 0:00	08:05:40am	New	Sensor	20160727CLASS2.SSF
SU 3	0.34	37,141	396197.69	4566664.12	1290.208	1.20	0.70	Uncorrected	Pro 6H	7/27/2016 0:00	08:56:01am	New	Sensor	20160727CLASS2.SSF
SU 3	0.34	37,140	396243.41	4566667.18	1289.43	1.10	0.60	Uncorrected	Pro 6H	7/27/2016 0:00	07:59:32am	New	Sensor	20160727CLASS2.SSF
SU 3	0.34	37,139	396241.3	4566668.14	1289.405	1.10	0.60	Uncorrected	Pro 6H	7/27/2016 0:00	07:54:26am	New	Sensor	20160727CLASS2.SSF
SU 3	0.34	37,138	396220.37	4566667.26	1289.755	1.20	0.70	Uncorrected	Pro 6H	7/27/2016 0:00	08:34:38am	New	Sensor	20160727CLASS2.SSF
SU 3	0.34	37,138	396201.83	4566661.3	1288.565	1.40	0.70	Uncorrected	Pro 6H	7/27/2016 0:00	09:08:02am	New	Sensor	20160727CLASS2.SSF
SU 3	0.34	37,137	396202.83	4566664.7	1290.063	1.20	0.70	Uncorrected	Pro 6H	7/27/2016 0:00	08:55:52am	New	Sensor	20160727CLASS2.SSF
SU 3	0.34	37,136	396236.45	4566669.55	1289.54	1.10	0.60	Uncorrected	Pro 6H	7/27/2016 0:00	07:46:52am	New	Sensor	20160727CLASS2.SSF
SU 3	0.34	37,135	396205.73	4566662.48	1290.667	1.20	0.70	Uncorrected	Pro 6H	7/27/2016 0:00	08:49:44am	New	Sensor	20160727CLASS2.SSF
SU 3	0.34	37,135	396189.16	4566656.86	1289.144	1.40	0.70	Uncorrected	Pro 6H	7/27/2016 0:00	09:15:57am	New	Sensor	20160727CLASS2.SSF
SU 3	0.34	37,132	396223.92	4566665.28	1289.733	1.50	0.80	Uncorrected	Pro 6H	7/27/2016 0:00	08:16:25am	New	Sensor	20160727CLASS2.SSF
SU 3	0.34	37,132	396193.68	4566656.89	1289.015	1.40	0.70	Uncorrected	Pro 6H	7/27/2016 0:00	09:16:04am	New	Sensor	20160727CLASS2.SSF
SU 3	0.33	37,130	396186.61	4566658.88	1289.078	1.40	0.70	Uncorrected	Pro 6H	7/27/2016 0:00	09:09:29am	New	Sensor	20160727CLASS2.SSF
SU 3	0.33	37,129	396214.92	4566664.77	1290.194	1.20	0.70	Uncorrected	Pro 6H	7/27/2016 0:00	08:46:59am	New	Sensor	20160727CLASS2.SSF
SU 3	0.33	37,128	396242	4566663.71	1289.078	1.30	0.70	Uncorrected	Pro 6H	7/27/2016 0:00	08:09:43am	New	Sensor	20160727CLASS2.SSF
SU 3	0.33	37,126	396186.13	4566664.75	1291.633	1.20	0.60	Uncorrected	Pro 6H	7/27/2016 0:00	07:32:34am	New	Sensor	20160727CLASS2.SSF
SU 3	0.33	37,126	396234.95	4566667.21	1290.085	1.10	0.60	Uncorrected	Pro 6H	7/27/2016 0:00	07:59:53am	New	Sensor	20160727CLASS2.SSF
SU 3	0.33	37,126	396196.02	4566661.64	1289.44	1.20	0.70	Uncorrected	Pro 6H	7/27/2016 0:00	09:01:47am	New	Sensor	20160727CLASS2.SSF
SU 3	0.33	37,125	396220.79	4566669.47	1290.622	1.20	0.60	Uncorrected	Pro 6H	7/27/2016 0:00	07:30:14am	New	Sensor	20160727CLASS2.SSF
SU 3	0.33	37,125	396235.66	4566670.24	1289.979	1.20	0.60	Uncorrected	Pro 6H	7/27/2016 0:00	07:35:38am	New	Sensor	20160727CLASS2.SSF
SU 3	0.33	37,125	396197.99	4566661.23	1288.659	1.40	0.70	Uncorrected	Pro 6H	7/27/2016 0:00	09:05:36am	New	Sensor	20160727CLASS2.SSF
SU 3	0.33	37,124	396232.67	4566665.16	1289.8	1.30	0.70	Uncorrected	Pro 6H	7/27/2016 0:00	08:07:27am	New	Sensor	20160727CLASS2.SSF
SU 3	0.33	37,124	396203.9	4566662.48	1289.217	1.40	0.70	Uncorrected	Pro 6H	7/27/2016 0:00	09:03:49am	New	Sensor	20160727CLASS2.SSF
SU 3	0.33	37,123	396193.87	4566661.3	1288.978	1.40	0.70	Uncorrected	Pro 6H	7/27/2016 0:00	09:04:04am	New	Sensor	20160727CLASS2.SSF
SU 3	0.33	37,122	396192.44	4566665.79	1291.953	1.20	0.60	Uncorrected	Pro 6H	7/27/2016 0:00	07:33:22am	New	Sensor	20160727CLASS2.SSF
SU 3	0.33	37,122	396238.13	4566665.31	1289.462	1.30	0.70	Uncorrected	Pro 6H	7/27/2016 0:00	08:08:02am	New	Sensor	20160727CLASS2.SSF
SU 3	0.33	37,121	396240.88	4566669.84	1289.245	1.10	0.60	Uncorrected	Pro 6H	7/27/2016 0:00	07:44:49am	New	Sensor	20160727CLASS2.SSF
SU 3	0.33	37,121	396243.04	4566653.38	1288.775	1.50	0.80	Uncorrected	Pro 6H	7/27/2016 0:00	08:15:33am	New	Sensor	20160727CLASS2.SSF
SU 3	0.33	37,121	396206.9	4566667.37	1290.151	1.50	0.80	Uncorrected	Pro 6H	7/27/2016 0:00	08:28:57am	New	Sensor	20160727CLASS2.SSF
SU 3	0.33	37,120	396196.05	4566656.8	1288.851	1.40	0.70	Uncorrected	Pro 6H	7/27/2016 0:00	09:15:27am	New	Sensor	20160727CLASS2.SSF
SU 3	0.33	37,119	396229.42	4566669.96	1290.403	1.20	0.60	Uncorrected	Pro 6H	7/27/2016 0:00	07:35:18am	New	Sensor	20160727CLASS2.SSF
SU 3	0.33	37,119	396224.76	4566668.82	1290.287	1.10	0.60	Uncorrected	Pro 6H	7/27/2016 0:00	07:47:57am	New	Sensor	20160727CLASS2.SSF
SU 3	0.33	37,119	396238.74	4566669.32	1289.4	1.10	0.60	Uncorrected	Pro 6H	7/27/2016 0:00	07:49:16am	New	Sensor	20160727CLASS2.SSF
SU 3	0.33	37,119	396229.45	4566667.72	1290.285	1.10	0.60	Uncorrected	Pro 6H	7/27/2016 0:00	07:56:37am	New	Sensor	20160727CLASS2.SSF
SU 3	0.33	37,117	396229.12	4566669.62	1290.123	1.10	0.60	Uncorrected	Pro 6H	7/27/2016 0:00	07:44:14am	New	Sensor	20160727CLASS2.SSF
SU 3	0.33	37,117	396242.57	4566660.96	1289.077	1.30	0.70	Uncorrected	Pro 6H	7/27/2016 0:00	08:11:58am	New	Sensor	20160727CLASS2.SSF
SU 3	0.33	37,117	396209.06	4566667.21	1290.174	1.50	0.80	Uncorrected	Pro 6H	7/27/2016 0:00	08:29:11am	New	Sensor	20160727CLASS2.SSF
SU 3	0.33	37,117	396210.85	4566667.64	1290.041	1.50	0.80	Uncorrected	Pro 6H	7/27/2016 0:00	08:29:57am	New	Sensor	20160727CLASS2.SSF
SU 3	0.33	37,116	396212.95	4566665.71	1290.604	1.20	0.70	Uncorrected	Pro 6H	7/27/2016 0:00	08:42:05am	New	Sensor	20160727CLASS2.SSF
SU 3	0.33	37,116	396200.5	4566660.29	1288.616	1.40	0.70	Uncorrected	Pro 6H	7/27/2016 0:00	09:11:04am	New	Sensor	20160727CLASS2.SSF
SU 3	0.33	37,115	396229.62	4566668.82	1290.062	1.10	0.60	Uncorrected	Pro 6H	7/27/2016 0:00	07:46:35am	New	Sensor	20160727CLASS2.SSF
SU 3	0.33	37,115	396226.93	4566662.04	1289.208	1.50	0.80	Uncorrected	Pro 6H	7/27/2016 0:00	08:23:09am	New	Sensor	20160727CLASS2.SSF
SU 3	0.33	37,115	396214.43	4566666.08	1289.91	1.20	0.70	Uncorrected	Pro 6H	7/27/2016 0:00	08:37:59am	New	Sensor	20160727CLASS2.SSF
SU 3	0.33	37,113	396215.61	4566668.8	1290.9	1.20	0.60	Uncorrected	Pro 6H	7/27/2016 0:00	07:30:29am	New	Sensor	20160727CLASS2.SSF
SU 3	0.33	37,113	396241.6	4566661.44	1289.093	1.30	0.70	Uncorrected	Pro 6H	7/27/2016 0:00	08:11:44am	New	Sensor	20160727CLASS2.SSF
SU 3	0.33	37,113	396205.38	4566664.83	1289.941	1.20	0.70	Uncorrected	Pro 6H	7/27/2016 0:00	08:56:59am	New	Sensor	20160727CLASS2.SSF
SU 3	0.33	37,112	396225.52	4566662.46	1289.398	1.50	0.80	Uncorrected	Pro 6H	7/27/2016 0:00	08:22:22am	New	Sensor	20160727CLASS2.SSF
SU 3	0.33	37,112	396187.03	4566659.91	1289.785	1.20	0.70	Uncorrected	Pro 6H	7/27/2016 0:00	09:02:10am	New	Sensor	20160727CLASS2.SSF
SU 3	0.33	37,111	396207.41	4566663.2	1290.572	1.20	0.70	Uncorrected	Pro 6H	7/27/2016 0:00	08:48:13am	New	Sensor	20160727CLASS2.SSF
SU 3	0.33	37,110	396186.34	4566664.68	1291.438	1.20	0.60	Uncorrected	Pro 6H	7/27/2016 0:00	07:22:43am	New	Sensor	20160727CLASS2.SSF
SU 3	0.32	37,109	396228.47	4566668.58	1290.067	1.10	0.60	Uncorrected	Pro 6H	7/27/2016 0:00	07:51:16am	New	Sensor	20160727CLASS2.SSF
SU 3	0.32	37,109	396205.57	4566667.39	1290.208	1.50	0.80	Uncorrected	Pro 6H	7/27/2016 0:00	08:27:59am	New	Sensor	20160727CLASS2.SSF

SU	Z-Score	CPM	Easting	Northing	MSL	PDOP	HDOP	CorrType	RcvrType	GPS_Date	GPS_Time	Update	FeatName	Datafile
SU 3	0.32	37,109	396196.06	4566662.21	1289.459	1.20	0.70	Uncorrected	Pro 6H	7/27/2016 0:00	09:00:42am	New	Sensor	20160727CLASS2.SSF
SU 3	0.32	37,108	396228.7	4566662.14	1289.119	1.50	0.80	Uncorrected	Pro 6H	7/27/2016 0:00	08:22:52am	New	Sensor	20160727CLASS2.SSF
SU 3	0.32	37,108	396213.51	4566663.87	1290.423	1.20	0.70	Uncorrected	Pro 6H	7/27/2016 0:00	08:49:32am	New	Sensor	20160727CLASS2.SSF
SU 3	0.32	37,107	396201.82	4566661.93	1288.619	1.40	0.70	Uncorrected	Pro 6H	7/27/2016 0:00	09:05:42am	New	Sensor	20160727CLASS2.SSF
SU 3	0.32	37,106	396243.88	4566667.16	1289.379	1.10	0.60	Uncorrected	Pro 6H	7/27/2016 0:00	07:59:34am	New	Sensor	20160727CLASS2.SSF
SU 3	0.32	37,104	396240.02	4566668.79	1289.419	1.10	0.60	Uncorrected	Pro 6H	7/27/2016 0:00	07:50:52am	New	Sensor	20160727CLASS2.SSF
SU 3	0.32	37,104	396232.45	4566660.79	1288.838	1.50	0.80	Uncorrected	Pro 6H	7/27/2016 0:00	08:24:45am	New	Sensor	20160727CLASS2.SSF
SU 3	0.32	37,104	396214.67	4566666.28	1289.888	1.20	0.70	Uncorrected	Pro 6H	7/27/2016 0:00	08:37:35am	New	Sensor	20160727CLASS2.SSF
SU 3	0.32	37,103	396244.27	4566669.77	1289.12	1.10	0.60	Uncorrected	Pro 6H	7/27/2016 0:00	07:45:00am	New	Sensor	20160727CLASS2.SSF
SU 3	0.32	37,103	396229.69	4566664.69	1289.35	1.50	0.80	Uncorrected	Pro 6H	7/27/2016 0:00	08:17:56am	New	Sensor	20160727CLASS2.SSF
SU 3	0.32	37,103	396187.55	4566658.65	1289.053	1.40	0.70	Uncorrected	Pro 6H	7/27/2016 0:00	09:09:34am	New	Sensor	20160727CLASS2.SSF
SU 3	0.32	37,102	396239.13	4566670.26	1289.668	1.20	0.60	Uncorrected	Pro 6H	7/27/2016 0:00	07:29:17am	New	Sensor	20160727CLASS2.SSF
SU 3	0.32	37,102	396221.71	4566666.23	1290.967	1.10	0.60	Uncorrected	Pro 6H	7/27/2016 0:00	08:03:42am	New	Sensor	20160727CLASS2.SSF
SU 3	0.32	37,102	396204.94	4566661.57	1290.654	1.20	0.70	Uncorrected	Pro 6H	7/27/2016 0:00	08:50:45am	New	Sensor	20160727CLASS2.SSF
SU 3	0.32	37,101	396192.73	4566659.76	1289.011	1.40	0.70	Uncorrected	Pro 6H	7/27/2016 0:00	09:12:48am	New	Sensor	20160727CLASS2.SSF
SU 3	0.32	37,100	396191.96	4566657	1289.082	1.40	0.70	Uncorrected	Pro 6H	7/27/2016 0:00	09:15:41am	New	Sensor	20160727CLASS2.SSF
SU 3	0.32	37,099	396215.34	4566667.47	1290.024	1.50	0.80	Uncorrected	Pro 6H	7/27/2016 0:00	08:32:31am	New	Sensor	20160727CLASS2.SSF
SU 3	0.32	37,096	396238.58	4566670.37	1289.681	1.20	0.60	Uncorrected	Pro 6H	7/27/2016 0:00	07:29:19am	New	Sensor	20160727CLASS2.SSF
SU 3	0.32	37,096	396198.68	4566662.03	1289.304	1.20	0.70	Uncorrected	Pro 6H	7/27/2016 0:00	09:01:43am	New	Sensor	20160727CLASS2.SSF
SU 3	0.32	37,096	396196.39	4566661.18	1289.607	1.20	0.70	Uncorrected	Pro 6H	7/27/2016 0:00	09:02:25am	New	Sensor	20160727CLASS2.SSF
SU 3	0.32	37,095	396229.19	4566670.33	1289.964	1.20	0.60	Uncorrected	Pro 6H	7/27/2016 0:00	07:26:02am	New	Sensor	20160727CLASS2.SSF
SU 3	0.32	37,095	396193.16	4566662.43	1290.237	1.20	0.70	Uncorrected	Pro 6H	7/27/2016 0:00	08:59:37am	New	Sensor	20160727CLASS2.SSF
SU 3	0.32	37,095	396194.08	4566656.43	1288.908	1.40	0.70	Uncorrected	Pro 6H	7/27/2016 0:00	09:16:18am	New	Sensor	20160727CLASS2.SSF
SU 3	0.32	37,094	396227.75	4566667.34	1290.263	1.10	0.60	Uncorrected	Pro 6H	7/27/2016 0:00	07:57:15am	New	Sensor	20160727CLASS2.SSF
SU 3	0.32	37,093	396222.04	4566667.13	1290.447	1.10	0.60	Uncorrected	Pro 6H	7/27/2016 0:00	07:55:17am	New	Sensor	20160727CLASS2.SSF
SU 3	0.32	37,093	396188.42	4566659.34	1289.058	1.40	0.70	Uncorrected	Pro 6H	7/27/2016 0:00	09:06:24am	New	Sensor	20160727CLASS2.SSF
SU 3	0.32	37,091	396191.89	4566665.17	1292.29	1.20	0.60	Uncorrected	Pro 6H	7/27/2016 0:00	07:39:02am	New	Sensor	20160727CLASS2.SSF
SU 3	0.32	37,091	396228.57	4566667.72	1290.039	1.10	0.60	Uncorrected	Pro 6H	7/27/2016 0:00	07:50:14am	New	Sensor	20160727CLASS2.SSF
SU 3	0.32	37,091	396243.21	4566652.16	1288.771	1.50	0.80	Uncorrected	Pro 6H	7/27/2016 0:00	08:15:46am	New	Sensor	20160727CLASS2.SSF
SU 3	0.32	37,091	396230.01	4566660.23	1288.901	1.50	0.80	Uncorrected	Pro 6H	7/27/2016 0:00	08:26:14am	New	Sensor	20160727CLASS2.SSF
SU 3	0.32	37,091	396221.8	4566667.66	1289.713	1.50	0.80	Uncorrected	Pro 6H	7/27/2016 0:00	08:33:28am	New	Sensor	20160727CLASS2.SSF
SU 3	0.32	37,090	396222.6	4566665.26	1290.402	1.10	0.60	Uncorrected	Pro 6H	7/27/2016 0:00	08:05:29am	New	Sensor	20160727CLASS2.SSF
SU 3	0.32	37,090	396241.93	4566662.24	1289.012	1.30	0.70	Uncorrected	Pro 6H	7/27/2016 0:00	08:11:18am	New	Sensor	20160727CLASS2.SSF
SU 3	0.32	37,090	396229.82	4566661.38	1289.041	1.50	0.80	Uncorrected	Pro 6H	7/27/2016 0:00	08:24:25am	New	Sensor	20160727CLASS2.SSF
SU 3	0.31	37,088	396231.01	4566669.22	1289.93	1.10	0.60	Uncorrected	Pro 6H	7/27/2016 0:00	07:47:42am	New	Sensor	20160727CLASS2.SSF
SU 3	0.31	37,088	396191.91	4566659.08	1288.959	1.40	0.70	Uncorrected	Pro 6H	7/27/2016 0:00	09:09:41am	New	Sensor	20160727CLASS2.SSF
SU 3	0.31	37,087	396197.24	4566657.58	1288.71	1.40	0.70	Uncorrected	Pro 6H	7/27/2016 0:00	09:11:54am	New	Sensor	20160727CLASS2.SSF
SU 3	0.31	37,086	396230.84	4566662	1288.85	1.50	0.80	Uncorrected	Pro 6H	7/27/2016 0:00	08:23:15am	New	Sensor	20160727CLASS2.SSF
SU 3	0.31	37,086	396198.27	4566664.04	1290.199	1.20	0.70	Uncorrected	Pro 6H	7/27/2016 0:00	08:56:00am	New	Sensor	20160727CLASS2.SSF
SU 3	0.31	37,085	396186.4	4566664.57	1292.138	1.20	0.60	Uncorrected	Pro 6H	7/27/2016 0:00	07:32:46am	New	Sensor	20160727CLASS2.SSF
SU 3	0.31	37,085	396208.58	4566667.79	1291.357	1.20	0.60	Uncorrected	Pro 6H	7/27/2016 0:00	07:38:20am	New	Sensor	20160727CLASS2.SSF
SU 3	0.31	37,084	396243.26	4566660.13	1289.187	1.30	0.70	Uncorrected	Pro 6H	7/27/2016 0:00	08:12:15am	New	Sensor	20160727CLASS2.SSF
SU 3	0.31	37,084	396243.84	4566659.43	1289.168	1.30	0.70	Uncorrected	Pro 6H	7/27/2016 0:00	08:12:33am	New	Sensor	20160727CLASS2.SSF
SU 3	0.31	37,083	396243.89	4566670.61	1289.086	1.20	0.60	Uncorrected	Pro 6H	7/27/2016 0:00	07:27:16am	New	Sensor	20160727CLASS2.SSF
SU 3	0.31	37,083	396233.61	4566669.72	1289.858	1.10	0.60	Uncorrected	Pro 6H	7/27/2016 0:00	07:45:35am	New	Sensor	20160727CLASS2.SSF
SU 3	0.31	37,083	396238.88	4566669.45	1289.358	1.10	0.60	Uncorrected	Pro 6H	7/27/2016 0:00	07:46:56am	New	Sensor	20160727CLASS2.SSF
SU 3	0.31	37,083	396192.89	4566659.52	1288.9	1.40	0.70	Uncorrected	Pro 6H	7/27/2016 0:00	09:09:19am	New	Sensor	20160727CLASS2.SSF
SU 3	0.31	37,082	396191.52	4566665.26	1292.321	1.20	0.60	Uncorrected	Pro 6H	7/27/2016 0:00	07:39:03am	New	Sensor	20160727CLASS2.SSF
SU 3	0.31	37,082	396217.92	4566667.47	1289.821	1.20	0.70	Uncorrected	Pro 6H	7/27/2016 0:00	08:34:42am	New	Sensor	20160727CLASS2.SSF
SU 3	0.31	37,081	396242.74	4566660.21	1289.162	1.30	0.70	Uncorrected	Pro 6H	7/27/2016 0:00	08:12:16am	New	Sensor	20160727CLASS2.SSF
SU 3	0.31	37,078	396210.08	4566664.17	1290.469	1.20	0.70	Uncorrected	Pro 6H	7/27/2016 0:00	08:44:29am	New	Sensor	20160727CLASS2.SSF
SU 3	0.31	37,076	396206.84	4566664.84	1290.196	1.20	0.70	Uncorrected	Pro 6H	7/27/2016 0:00	08:38:20am	New	Sensor	20160727CLASS2.SSF

SU	Z-Score	CPM	Easting	Northing	MSL	PDOP	HDOP	CorrType	RcvrType	GPS_Date	GPS_Time	Update	FeatName	Datafile
SU 3	0.31	37,076	396206.24	4566664.61	1290.902	1.20	0.70	Uncorrected	Pro 6H	7/27/2016 0:00	08:41:18am	New	Sensor	20160727CLASS2.SSF
SU 3	0.31	37,076	396192.54	4566663.98	1290.634	1.20	0.70	Uncorrected	Pro 6H	7/27/2016 0:00	08:53:07am	New	Sensor	20160727CLASS2.SSF
SU 3	0.31	37,076	396202.72	4566664.09	1289.915	1.20	0.70	Uncorrected	Pro 6H	7/27/2016 0:00	08:58:10am	New	Sensor	20160727CLASS2.SSF
SU 3	0.31	37,075	396242.07	4566670.24	1289.511	1.20	0.60	Uncorrected	Pro 6H	7/27/2016 0:00	07:36:20am	New	Sensor	20160727CLASS2.SSF
SU 3	0.31	37,075	396221.04	4566667.34	1289.736	1.20	0.70	Uncorrected	Pro 6H	7/27/2016 0:00	08:34:37am	New	Sensor	20160727CLASS2.SSF
SU 3	0.31	37,075	396205.08	4566662.49	1289.227	1.20	0.70	Uncorrected	Pro 6H	7/27/2016 0:00	09:03:47am	New	Sensor	20160727CLASS2.SSF
SU 3	0.31	37,075	396192.59	4566661.37	1288.969	1.40	0.70	Uncorrected	Pro 6H	7/27/2016 0:00	09:04:06am	New	Sensor	20160727CLASS2.SSF
SU 3	0.31	37,075	396197.66	4566656.98	1288.767	1.40	0.70	Uncorrected	Pro 6H	7/27/2016 0:00	09:14:52am	New	Sensor	20160727CLASS2.SSF
SU 3	0.31	37,074	396241.12	4566664.37	1289.287	1.30	0.70	Uncorrected	Pro 6H	7/27/2016 0:00	08:08:46am	New	Sensor	20160727CLASS2.SSF
SU 3	0.31	37,074	396233.27	4566664.82	1289.08	1.50	0.80	Uncorrected	Pro 6H	7/27/2016 0:00	08:17:49am	New	Sensor	20160727CLASS2.SSF
SU 3	0.31	37,074	396210.55	4566666.96	1290.333	1.20	0.70	Uncorrected	Pro 6H	7/27/2016 0:00	08:33:50am	New	Sensor	20160727CLASS2.SSF
SU 3	0.31	37,073	396236.13	4566670.58	1289.537	1.20	0.60	Uncorrected	Pro 6H	7/27/2016 0:00	07:26:24am	New	Sensor	20160727CLASS2.SSF
SU 3	0.31	37,073	396220.64	4566666.28	1291.014	1.10	0.60	Uncorrected	Pro 6H	7/27/2016 0:00	08:03:44am	New	Sensor	20160727CLASS2.SSF
SU 3	0.31	37,073	396221.76	4566664.58	1289.861	1.20	0.70	Uncorrected	Pro 6H	7/27/2016 0:00	08:46:48am	New	Sensor	20160727CLASS2.SSF
SU 3	0.31	37,071	396222.76	4566668.06	1290.313	1.10	0.60	Uncorrected	Pro 6H	7/27/2016 0:00	07:51:27am	New	Sensor	20160727CLASS2.SSF
SU 3	0.31	37,071	396227.05	4566668.17	1290.112	1.10	0.60	Uncorrected	Pro 6H	7/27/2016 0:00	07:53:09am	New	Sensor	20160727CLASS2.SSF
SU 3	0.31	37,070	396220.26	4566669.53	1290.413	1.20	0.60	Uncorrected	Pro 6H	7/27/2016 0:00	07:25:18am	New	Sensor	20160727CLASS2.SSF
SU 3	0.31	37,070	396229.57	4566666.34	1290.615	1.10	0.60	Uncorrected	Pro 6H	7/27/2016 0:00	08:03:28am	New	Sensor	20160727CLASS2.SSF
SU 3	0.31	37,070	396207.86	4566666.36	1290.312	1.20	0.70	Uncorrected	Pro 6H	7/27/2016 0:00	08:35:01am	New	Sensor	20160727CLASS2.SSF
SU 3	0.31	37,070	396197.53	4566663.33	1290.013	1.20	0.70	Uncorrected	Pro 6H	7/27/2016 0:00	08:59:28am	New	Sensor	20160727CLASS2.SSF
SU 3	0.31	37,069	396233.68	4566668	1289.728	1.10	0.60	Uncorrected	Pro 6H	7/27/2016 0:00	07:52:00am	New	Sensor	20160727CLASS2.SSF
SU 3	0.31	37,069	396196.65	4566663.28	1290.172	1.20	0.70	Uncorrected	Pro 6H	7/27/2016 0:00	08:57:49am	New	Sensor	20160727CLASS2.SSF
SU 3	0.31	37,067	396190.22	4566660.23	1289.681	1.20	0.70	Uncorrected	Pro 6H	7/27/2016 0:00	09:03:24am	New	Sensor	20160727CLASS2.SSF
SU 3	0.3	37,066	396231.07	4566669.17	1289.95	1.10	0.60	Uncorrected	Pro 6H	7/27/2016 0:00	07:46:40am	New	Sensor	20160727CLASS2.SSF
SU 3	0.3	37,066	396227.35	4566668.61	1290.148	1.10	0.60	Uncorrected	Pro 6H	7/27/2016 0:00	07:49:41am	New	Sensor	20160727CLASS2.SSF
SU 3	0.3	37,066	396242.17	4566655.01	1289.051	1.30	0.70	Uncorrected	Pro 6H	7/27/2016 0:00	08:14:13am	New	Sensor	20160727CLASS2.SSF
SU 3	0.3	37,065	396207.87	4566668.14	1291.272	1.20	0.60	Uncorrected	Pro 6H	7/27/2016 0:00	07:30:52am	New	Sensor	20160727CLASS2.SSF
SU 3	0.3	37,064	396213.7	4566667.45	1290.308	1.50	0.80	Uncorrected	Pro 6H	7/27/2016 0:00	08:30:39am	New	Sensor	20160727CLASS2.SSF
SU 3	0.3	37,063	396235.98	4566665.6	1289.552	1.30	0.70	Uncorrected	Pro 6H	7/27/2016 0:00	08:07:33am	New	Sensor	20160727CLASS2.SSF
SU 3	0.3	37,062	396219.75	4566668.98	1290.655	1.20	0.60	Uncorrected	Pro 6H	7/27/2016 0:00	07:37:53am	New	Sensor	20160727CLASS2.SSF
SU 3	0.3	37,062	396236.67	4566669.86	1289.55	1.10	0.60	Uncorrected	Pro 6H	7/27/2016 0:00	07:45:24am	New	Sensor	20160727CLASS2.SSF
SU 3	0.3	37,062	396232.02	4566667.01	1290.44	1.10	0.60	Uncorrected	Pro 6H	7/27/2016 0:00	08:00:47am	New	Sensor	20160727CLASS2.SSF
SU 3	0.3	37,061	396229.43	4566670.16	1290.215	1.20	0.60	Uncorrected	Pro 6H	7/27/2016 0:00	07:29:48am	New	Sensor	20160727CLASS2.SSF
SU 3	0.3	37,061	396186.58	4566663.3	1292.514	1.10	0.60	Uncorrected	Pro 6H	7/27/2016 0:00	07:41:58am	New	Sensor	20160727CLASS2.SSF
SU 3	0.3	37,061	396236.44	4566665.98	1289.648	1.10	0.60	Uncorrected	Pro 6H	7/27/2016 0:00	08:06:26am	New	Sensor	20160727CLASS2.SSF
SU 3	0.3	37,061	396243.87	4566652.92	1288.984	1.30	0.70	Uncorrected	Pro 6H	7/27/2016 0:00	08:14:39am	New	Sensor	20160727CLASS2.SSF
SU 3	0.3	37,059	396224.95	4566669.33	1290.459	1.20	0.60	Uncorrected	Pro 6H	7/27/2016 0:00	07:37:38am	New	Sensor	20160727CLASS2.SSF
SU 3	0.3	37,059	396228.83	4566667.36	1290.166	1.10	0.60	Uncorrected	Pro 6H	7/27/2016 0:00	07:55:33am	New	Sensor	20160727CLASS2.SSF
SU 3	0.3	37,059	396210.26	4566667.39	1290.133	1.50	0.80	Uncorrected	Pro 6H	7/27/2016 0:00	08:29:58am	New	Sensor	20160727CLASS2.SSF
SU 3	0.3	37,059	396209.24	4566665.64	1290.379	1.20	0.70	Uncorrected	Pro 6H	7/27/2016 0:00	08:38:27am	New	Sensor	20160727CLASS2.SSF
SU 3	0.3	37,058	396223.53	4566667.88	1290.304	1.10	0.60	Uncorrected	Pro 6H	7/27/2016 0:00	07:49:59am	New	Sensor	20160727CLASS2.SSF
SU 3	0.3	37,058	396223.83	4566667.7	1290.402	1.10	0.60	Uncorrected	Pro 6H	7/27/2016 0:00	07:55:06am	New	Sensor	20160727CLASS2.SSF
SU 3	0.3	37,058	396213.36	4566663.83	1290.402	1.20	0.70	Uncorrected	Pro 6H	7/27/2016 0:00	08:48:31am	New	Sensor	20160727CLASS2.SSF
SU 3	0.3	37,057	396216.12	4566667.57	1289.944	1.50	0.80	Uncorrected	Pro 6H	7/27/2016 0:00	08:33:38am	New	Sensor	20160727CLASS2.SSF
SU 3	0.3	37,057	396220.16	4566666.08	1290.288	1.20	0.70	Uncorrected	Pro 6H	7/27/2016 0:00	08:39:55am	New	Sensor	20160727CLASS2.SSF
SU 3	0.3	37,056	396227.91	4566670.02	1290.426	1.20	0.60	Uncorrected	Pro 6H	7/27/2016 0:00	07:35:12am	New	Sensor	20160727CLASS2.SSF
SU 3	0.3	37,056	396204.66	4566665.65	1290.387	1.20	0.70	Uncorrected	Pro 6H	7/27/2016 0:00	08:35:07am	New	Sensor	20160727CLASS2.SSF
SU 3	0.3	37,055	396239.93	4566670.14	1289.562	1.20	0.60	Uncorrected	Pro 6H	7/27/2016 0:00	07:36:48am	New	Sensor	20160727CLASS2.SSF
SU 3	0.3	37,054	396205.11	4566667.88	1291.287	1.20	0.60	Uncorrected	Pro 6H	7/27/2016 0:00	07:31:01am	New	Sensor	20160727CLASS2.SSF
SU 3	0.3	37,054	396228.86	4566665.52	1290.159	1.10	0.60	Uncorrected	Pro 6H	7/27/2016 0:00	08:06:41am	New	Sensor	20160727CLASS2.SSF
SU 3	0.3	37,054	396201.35	4566662.31	1288.57	1.40	0.70	Uncorrected	Pro 6H	7/27/2016 0:00	09:04:54am	New	Sensor	20160727CLASS2.SSF
SU 3	0.3	37,053	396224.91	4566664.34	1289.599	1.50	0.80	Uncorrected	Pro 6H	7/27/2016 0:00	08:18:50am	New	Sensor	20160727CLASS2.SSF

SU	Z-Score	CPM	Easting	Northing	MSL	PDOP	HDOP	CorrType	RcvrType	GPS_Date	GPS_Time	Update	FeatName	Datafile
SU 3	0.3	37,053	396228.1	4566662.71	1289.236	1.50	0.80	Uncorrected	Pro 6H	7/27/2016 0:00	08:21:40am	New	Sensor	20160727CLASS2.SSF
SU 3	0.3	37,053	396199.41	4566661.6	1288.642	1.40	0.70	Uncorrected	Pro 6H	7/27/2016 0:00	09:05:38am	New	Sensor	20160727CLASS2.SSF
SU 3	0.3	37,052	396241.3	4566669.42	1289.254	1.10	0.60	Uncorrected	Pro 6H	7/27/2016 0:00	07:47:00am	New	Sensor	20160727CLASS2.SSF
SU 3	0.3	37,052	396225.19	4566667.26	1290.214	1.10	0.60	Uncorrected	Pro 6H	7/27/2016 0:00	07:53:37am	New	Sensor	20160727CLASS2.SSF
SU 3	0.3	37,052	396228.47	4566663.8	1289.344	1.50	0.80	Uncorrected	Pro 6H	7/27/2016 0:00	08:19:27am	New	Sensor	20160727CLASS2.SSF
SU 3	0.3	37,052	396228.23	4566662.15	1289.075	1.50	0.80	Uncorrected	Pro 6H	7/27/2016 0:00	08:23:11am	New	Sensor	20160727CLASS2.SSF
SU 3	0.3	37,051	396241.99	4566668.8	1289.339	1.10	0.60	Uncorrected	Pro 6H	7/27/2016 0:00	07:50:48am	New	Sensor	20160727CLASS2.SSF
SU 3	0.3	37,050	396217.97	4566669.35	1290.518	1.20	0.60	Uncorrected	Pro 6H	7/27/2016 0:00	07:25:11am	New	Sensor	20160727CLASS2.SSF
SU 3	0.3	37,049	396230.7	4566669.55	1290.037	1.10	0.60	Uncorrected	Pro 6H	7/27/2016 0:00	07:45:43am	New	Sensor	20160727CLASS2.SSF
SU 3	0.3	37,049	396243.42	4566662.21	1288.991	1.30	0.70	Uncorrected	Pro 6H	7/27/2016 0:00	08:11:25am	New	Sensor	20160727CLASS2.SSF
SU 3	0.3	37,048	396198.27	4566659.9	1288.694	1.40	0.70	Uncorrected	Pro 6H	7/27/2016 0:00	09:09:50am	New	Sensor	20160727CLASS2.SSF
SU 3	0.3	37,047	396243.75	4566670.62	1289.414	1.20	0.60	Uncorrected	Pro 6H	7/27/2016 0:00	07:28:09am	New	Sensor	20160727CLASS2.SSF
SU 3	0.3	37,047	396193.17	4566663.53	1290.42	1.20	0.70	Uncorrected	Pro 6H	7/27/2016 0:00	08:56:08am	New	Sensor	20160727CLASS2.SSF
SU 3	0.3	37,046	396220.86	4566664.43	1290.028	1.20	0.70	Uncorrected	Pro 6H	7/27/2016 0:00	08:48:44am	New	Sensor	20160727CLASS2.SSF
SU 3	0.3	37,045	396197.64	4566659.64	1288.667	1.40	0.70	Uncorrected	Pro 6H	7/27/2016 0:00	09:11:18am	New	Sensor	20160727CLASS2.SSF
SU 3	0.3	37,045	396194.71	4566657.36	1288.839	1.40	0.70	Uncorrected	Pro 6H	7/27/2016 0:00	09:14:44am	New	Sensor	20160727CLASS2.SSF
SU 3	0.29	37,043	396223.66	4566665.39	1290.338	1.10	0.60	Uncorrected	Pro 6H	7/27/2016 0:00	08:05:31am	New	Sensor	20160727CLASS2.SSF
SU 3	0.29	37,042	396226.03	4566663.38	1289.348	1.50	0.80	Uncorrected	Pro 6H	7/27/2016 0:00	08:20:36am	New	Sensor	20160727CLASS2.SSF
SU 3	0.29	37,041	396223.93	4566669.4	1290.302	1.10	0.60	Uncorrected	Pro 6H	7/27/2016 0:00	07:46:01am	New	Sensor	20160727CLASS2.SSF
SU 3	0.29	37,040	396243.71	4566670.65	1289.436	1.20	0.60	Uncorrected	Pro 6H	7/27/2016 0:00	07:28:56am	New	Sensor	20160727CLASS2.SSF
SU 3	0.29	37,040	396227.77	4566669.5	1290.338	1.20	0.60	Uncorrected	Pro 6H	7/27/2016 0:00	07:37:30am	New	Sensor	20160727CLASS2.SSF
SU 3	0.29	37,039	396201.97	4566662.93	1289.159	1.20	0.70	Uncorrected	Pro 6H	7/27/2016 0:00	09:00:33am	New	Sensor	20160727CLASS2.SSF
SU 3	0.29	37,037	396243.87	4566670.74	1289.401	1.20	0.60	Uncorrected	Pro 6H	7/27/2016 0:00	07:27:56am	New	Sensor	20160727CLASS2.SSF
SU 3	0.29	37,037	396231.73	4566660.72	1288.885	1.50	0.80	Uncorrected	Pro 6H	7/27/2016 0:00	08:25:07am	New	Sensor	20160727CLASS2.SSF
SU 3	0.29	37,035	396235.11	4566668.94	1289.605	1.10	0.60	Uncorrected	Pro 6H	7/27/2016 0:00	07:48:42am	New	Sensor	20160727CLASS2.SSF
SU 3	0.29	37,034	396185.9	4566663.66	1291.107	1.20	0.60	Uncorrected	Pro 6H	7/27/2016 0:00	07:21:51am	New	Sensor	20160727CLASS2.SSF
SU 3	0.29	37,034	396227.97	4566665.17	1289.526	1.50	0.80	Uncorrected	Pro 6H	7/27/2016 0:00	08:16:19am	New	Sensor	20160727CLASS2.SSF
SU 3	0.29	37,032	396243.71	4566667.84	1289.277	1.10	0.60	Uncorrected	Pro 6H	7/27/2016 0:00	07:56:04am	New	Sensor	20160727CLASS2.SSF
SU 3	0.29	37,032	396221.66	4566664.87	1289.91	1.20	0.70	Uncorrected	Pro 6H	7/27/2016 0:00	08:45:49am	New	Sensor	20160727CLASS2.SSF
SU 3	0.29	37,031	396230.64	4566668.43	1289.984	1.10	0.60	Uncorrected	Pro 6H	7/27/2016 0:00	07:53:01am	New	Sensor	20160727CLASS2.SSF
SU 3	0.29	37,031	396204.56	4566661.12	1288.587	1.40	0.70	Uncorrected	Pro 6H	7/27/2016 0:00	09:09:03am	New	Sensor	20160727CLASS2.SSF
SU 3	0.29	37,030	396190.49	4566660.34	1289.003	1.40	0.70	Uncorrected	Pro 6H	7/27/2016 0:00	09:05:11am	New	Sensor	20160727CLASS2.SSF
SU 3	0.29	37,029	396224.36	4566669.48	1290.594	1.20	0.60	Uncorrected	Pro 6H	7/27/2016 0:00	07:34:59am	New	Sensor	20160727CLASS2.SSF
SU 3	0.29	37,029	396243.31	4566657.43	1289.165	1.30	0.70	Uncorrected	Pro 6H	7/27/2016 0:00	08:13:10am	New	Sensor	20160727CLASS2.SSF
SU 3	0.29	37,028	396199.13	4566662.21	1288.912	1.40	0.70	Uncorrected	Pro 6H	7/27/2016 0:00	09:03:56am	New	Sensor	20160727CLASS2.SSF
SU 3	0.29	37,027	396235.47	4566667.25	1290.058	1.10	0.60	Uncorrected	Pro 6H	7/27/2016 0:00	07:59:52am	New	Sensor	20160727CLASS2.SSF
SU 3	0.29	37,027	396187.02	4566659.42	1288.996	1.40	0.70	Uncorrected	Pro 6H	7/27/2016 0:00	09:07:22am	New	Sensor	20160727CLASS2.SSF
SU 3	0.29	37,026	396210.19	4566668.8	1290.941	1.20	0.60	Uncorrected	Pro 6H	7/27/2016 0:00	07:24:23am	New	Sensor	20160727CLASS2.SSF
SU 3	0.29	37,026	396206.78	4566665.57	1290.31	1.20	0.70	Uncorrected	Pro 6H	7/27/2016 0:00	08:35:13am	New	Sensor	20160727CLASS2.SSF
SU 3	0.29	37,025	396232.37	4566668.72	1289.813	1.10	0.60	Uncorrected	Pro 6H	7/27/2016 0:00	07:48:36am	New	Sensor	20160727CLASS2.SSF
SU 3	0.29	37,025	396239.3	4566667.96	1289.599	1.10	0.60	Uncorrected	Pro 6H	7/27/2016 0:00	07:56:17am	New	Sensor	20160727CLASS2.SSF
SU 3	0.29	37,025	396206.2	4566663.04	1290.691	1.20	0.70	Uncorrected	Pro 6H	7/27/2016 0:00	08:49:14am	New	Sensor	20160727CLASS2.SSF
SU 3	0.29	37,025	396199.36	4566662.13	1289.254	1.20	0.70	Uncorrected	Pro 6H	7/27/2016 0:00	09:01:42am	New	Sensor	20160727CLASS2.SSF
SU 3	0.29	37,024	396242.19	4566663.36	1288.999	1.30	0.70	Uncorrected	Pro 6H	7/27/2016 0:00	08:10:23am	New	Sensor	20160727CLASS2.SSF
SU 3	0.29	37,024	396216.29	4566667.75	1289.951	1.50	0.80	Uncorrected	Pro 6H	7/27/2016 0:00	08:32:29am	New	Sensor	20160727CLASS2.SSF
SU 3	0.29	37,024	396210.88	4566665.31	1290.597	1.20	0.70	Uncorrected	Pro 6H	7/27/2016 0:00	08:42:08am	New	Sensor	20160727CLASS2.SSF
SU 3	0.29	37,024	396217.75	4566664.98	1290.093	1.20	0.70	Uncorrected	Pro 6H	7/27/2016 0:00	08:45:55am	New	Sensor	20160727CLASS2.SSF
SU 3	0.28	37,023	396229.82	4566667.49	1290.257	1.10	0.60	Uncorrected	Pro 6H	7/27/2016 0:00	07:58:29am	New	Sensor	20160727CLASS2.SSF
SU 3	0.28	37,023	396241.78	4566657.52	1289.17	1.30	0.70	Uncorrected	Pro 6H	7/27/2016 0:00	08:13:04am	New	Sensor	20160727CLASS2.SSF
SU 3	0.28	37,022	396188.1	4566659.78	1289.73	1.20	0.70	Uncorrected	Pro 6H	7/27/2016 0:00	09:02:12am	New	Sensor	20160727CLASS2.SSF
SU 3	0.28	37,022	396203.04	4566662.62	1289.265	1.20	0.70	Uncorrected	Pro 6H	7/27/2016 0:00	09:03:42am	New	Sensor	20160727CLASS2.SSF
SU 3	0.28	37,021	396185.84	4566663.73	1291.177	1.20	0.60	Uncorrected	Pro 6H	7/27/2016 0:00	07:22:32am	New	Sensor	20160727CLASS2.SSF

SU	Z-Score	CPM	Easting	Northing	MSL	PDOP	HDOP	CorrType	RcvrType	GPS_Date	GPS_Time	Update	FeatName	Datafile
SU 3	0.28	37,021	396194.73	4566656.48	1288.904	1.40	0.70	Uncorrected	Pro 6H	7/27/2016 0:00	09:16:17am	New	Sensor	20160727CLASS2.SSF
SU 3	0.28	37,020	396186.78	4566656.35	1289.194	1.40	0.70	Uncorrected	Pro 6H	7/27/2016 0:00	09:16:33am	New	Sensor	20160727CLASS2.SSF
SU 3	0.28	37,018	396226.16	4566663.74	1289.446	1.50	0.80	Uncorrected	Pro 6H	7/27/2016 0:00	08:19:31am	New	Sensor	20160727CLASS2.SSF
SU 3	0.28	37,017	396223.24	4566669.02	1290.377	1.10	0.60	Uncorrected	Pro 6H	7/27/2016 0:00	07:43:48am	New	Sensor	20160727CLASS2.SSF
SU 3	0.28	37,017	396218.82	4566665.76	1290.213	1.20	0.70	Uncorrected	Pro 6H	7/27/2016 0:00	08:42:55am	New	Sensor	20160727CLASS2.SSF
SU 3	0.28	37,016	396187	4566664.24	1292.073	1.20	0.60	Uncorrected	Pro 6H	7/27/2016 0:00	07:32:51am	New	Sensor	20160727CLASS2.SSF
SU 3	0.28	37,016	396186.27	4566663.35	1292.531	1.10	0.60	Uncorrected	Pro 6H	7/27/2016 0:00	07:41:56am	New	Sensor	20160727CLASS2.SSF
SU 3	0.28	37,016	396221.35	4566666.74	1290.653	1.10	0.60	Uncorrected	Pro 6H	7/27/2016 0:00	07:56:57am	New	Sensor	20160727CLASS2.SSF
SU 3	0.28	37,016	396206.82	4566666.82	1290.092	1.50	0.80	Uncorrected	Pro 6H	7/27/2016 0:00	08:29:04am	New	Sensor	20160727CLASS2.SSF
SU 3	0.28	37,015	396186.77	4566663.75	1291.328	1.20	0.70	Uncorrected	Pro 6H	7/27/2016 0:00	08:51:43am	New	Sensor	20160727CLASS2.SSF
SU 3	0.28	37,014	396212.68	4566666.21	1289.961	1.20	0.70	Uncorrected	Pro 6H	7/27/2016 0:00	08:36:26am	New	Sensor	20160727CLASS2.SSF
SU 3	0.28	37,014	396207.37	4566664.12	1290.676	1.20	0.70	Uncorrected	Pro 6H	7/27/2016 0:00	08:44:13am	New	Sensor	20160727CLASS2.SSF
SU 3	0.28	37,014	396188.84	4566659.09	1288.998	1.40	0.70	Uncorrected	Pro 6H	7/27/2016 0:00	09:09:25am	New	Sensor	20160727CLASS2.SSF
SU 3	0.28	37,013	396228.41	4566666.53	1290.587	1.10	0.60	Uncorrected	Pro 6H	7/27/2016 0:00	08:00:38am	New	Sensor	20160727CLASS2.SSF
SU 3	0.28	37,013	396232.61	4566662	1288.907	1.50	0.80	Uncorrected	Pro 6H	7/27/2016 0:00	08:22:45am	New	Sensor	20160727CLASS2.SSF
SU 3	0.28	37,011	396186.37	4566663.67	1290.981	1.20	0.60	Uncorrected	Pro 6H	7/27/2016 0:00	07:22:35am	New	Sensor	20160727CLASS2.SSF
SU 3	0.28	37,010	396221.18	4566665.9	1290.971	1.10	0.60	Uncorrected	Pro 6H	7/27/2016 0:00	08:03:47am	New	Sensor	20160727CLASS2.SSF
SU 3	0.28	37,010	396192.06	4566659.13	1288.875	1.40	0.70	Uncorrected	Pro 6H	7/27/2016 0:00	09:08:42am	New	Sensor	20160727CLASS2.SSF
SU 3	0.28	37,009	396218.83	4566668.72	1290.569	1.10	0.60	Uncorrected	Pro 6H	7/27/2016 0:00	07:43:35am	New	Sensor	20160727CLASS2.SSF
SU 3	0.28	37,009	396243.86	4566663.89	1289.032	1.30	0.70	Uncorrected	Pro 6H	7/27/2016 0:00	08:09:48am	New	Sensor	20160727CLASS2.SSF
SU 3	0.28	37,009	396243.67	4566662.27	1288.9	1.30	0.70	Uncorrected	Pro 6H	7/27/2016 0:00	08:11:22am	New	Sensor	20160727CLASS2.SSF
SU 3	0.28	37,009	396220.78	4566666.09	1290.302	1.20	0.70	Uncorrected	Pro 6H	7/27/2016 0:00	08:40:51am	New	Sensor	20160727CLASS2.SSF
SU 3	0.28	37,008	396231.9	4566670.04	1289.898	1.10	0.60	Uncorrected	Pro 6H	7/27/2016 0:00	07:45:40am	New	Sensor	20160727CLASS2.SSF
SU 3	0.28	37,008	396206.02	4566666.06	1290.085	1.20	0.70	Uncorrected	Pro 6H	7/27/2016 0:00	08:54:41am	New	Sensor	20160727CLASS2.SSF
SU 3	0.28	37,008	396197.51	4566658.72	1288.754	1.40	0.70	Uncorrected	Pro 6H	7/27/2016 0:00	09:12:55am	New	Sensor	20160727CLASS2.SSF
SU 3	0.28	37,006	396236.1	4566666.84	1290.133	1.10	0.60	Uncorrected	Pro 6H	7/27/2016 0:00	08:00:55am	New	Sensor	20160727CLASS2.SSF
SU 3	0.28	37,004	396223.23	4566669.02	1290.373	1.10	0.60	Uncorrected	Pro 6H	7/27/2016 0:00	07:43:49am	New	Sensor	20160727CLASS2.SSF
SU 3	0.28	37,004	396225.69	4566666.22	1290.774	1.10	0.60	Uncorrected	Pro 6H	7/27/2016 0:00	08:02:08am	New	Sensor	20160727CLASS2.SSF
SU 3	0.28	37,004	396224.36	4566665.78	1290.382	1.10	0.60	Uncorrected	Pro 6H	7/27/2016 0:00	08:05:15am	New	Sensor	20160727CLASS2.SSF
SU 3	0.28	37,003	396243.07	4566654.02	1288.76	1.50	0.80	Uncorrected	Pro 6H	7/27/2016 0:00	08:15:32am	New	Sensor	20160727CLASS2.SSF
SU 3	0.28	37,002	396193.67	4566660.99	1288.908	1.40	0.70	Uncorrected	Pro 6H	7/27/2016 0:00	09:05:06am	New	Sensor	20160727CLASS2.SSF
SU 3	0.28	37,002	396187.5	4566657.3	1289.235	1.40	0.70	Uncorrected	Pro 6H	7/27/2016 0:00	09:15:15am	New	Sensor	20160727CLASS2.SSF
SU 3	0.27	37,001	396191.39	4566662.44	1290.343	1.20	0.70	Uncorrected	Pro 6H	7/27/2016 0:00	08:58:32am	New	Sensor	20160727CLASS2.SSF
SU 3	0.27	37,000	396215.78	4566669.2	1290.83	1.20	0.60	Uncorrected	Pro 6H	7/27/2016 0:00	07:24:55am	New	Sensor	20160727CLASS2.SSF
SU 3	0.27	37,000	396241.93	4566670.99	1289.32	1.20	0.60	Uncorrected	Pro 6H	7/27/2016 0:00	07:26:49am	New	Sensor	20160727CLASS2.SSF
SU 3	0.27	37,000	396194.18	4566665.65	1292.221	1.20	0.60	Uncorrected	Pro 6H	7/27/2016 0:00	07:38:56am	New	Sensor	20160727CLASS2.SSF
SU 3	0.27	37,000	396214.08	4566665.55	1290.665	1.20	0.70	Uncorrected	Pro 6H	7/27/2016 0:00	08:40:41am	New	Sensor	20160727CLASS2.SSF
SU 3	0.27	37,000	396191.69	4566660.54	1288.911	1.40	0.70	Uncorrected	Pro 6H	7/27/2016 0:00	09:05:09am	New	Sensor	20160727CLASS2.SSF
SU 3	0.27	36,999	396229.76	4566670.11	1290.354	1.20	0.60	Uncorrected	Pro 6H	7/27/2016 0:00	07:35:19am	New	Sensor	20160727CLASS2.SSF
SU 3	0.27	36,999	396235.25	4566668.67	1289.728	1.10	0.60	Uncorrected	Pro 6H	7/27/2016 0:00	07:52:50am	New	Sensor	20160727CLASS2.SSF
SU 3	0.27	36,999	396243.58	4566654.31	1288.826	1.50	0.80	Uncorrected	Pro 6H	7/27/2016 0:00	08:15:29am	New	Sensor	20160727CLASS2.SSF
SU 3	0.27	36,999	396186.04	4566660.02	1289.818	1.20	0.70	Uncorrected	Pro 6H	7/27/2016 0:00	09:02:08am	New	Sensor	20160727CLASS2.SSF
SU 3	0.27	36,998	396243.91	4566670.63	1289.097	1.20	0.60	Uncorrected	Pro 6H	7/27/2016 0:00	07:27:09am	New	Sensor	20160727CLASS2.SSF
SU 3	0.27	36,998	396212	4566665.97	1290.699	1.20	0.70	Uncorrected	Pro 6H	7/27/2016 0:00	08:39:06am	New	Sensor	20160727CLASS2.SSF
SU 3	0.27	36,998	396190.29	4566656.45	1289.127	1.40	0.70	Uncorrected	Pro 6H	7/27/2016 0:00	09:17:02am	New	Sensor	20160727CLASS2.SSF
SU 3	0.27	36,997	396228.22	4566668.55	1290.097	1.10	0.60	Uncorrected	Pro 6H	7/27/2016 0:00	07:51:17am	New	Sensor	20160727CLASS2.SSF
SU 3	0.27	36,996	396228.38	4566667.41	1290.107	1.10	0.60	Uncorrected	Pro 6H	7/27/2016 0:00	07:53:43am	New	Sensor	20160727CLASS2.SSF
SU 3	0.27	36,996	396207.81	4566666.32	1290.333	1.50	0.80	Uncorrected	Pro 6H	7/27/2016 0:00	08:33:01am	New	Sensor	20160727CLASS2.SSF
SU 3	0.27	36,994	396231.61	4566665.43	1290.023	1.10	0.60	Uncorrected	Pro 6H	7/27/2016 0:00	08:06:36am	New	Sensor	20160727CLASS2.SSF
SU 3	0.27	36,993	396232.64	4566664.75	1289.063	1.50	0.80	Uncorrected	Pro 6H	7/27/2016 0:00	08:17:47am	New	Sensor	20160727CLASS2.SSF
SU 3	0.27	36,991	396224.47	4566669.86	1290.233	1.20	0.60	Uncorrected	Pro 6H	7/27/2016 0:00	07:25:38am	New	Sensor	20160727CLASS2.SSF
SU 3	0.27	36,991	396208.15	4566667.63	1291.444	1.20	0.60	Uncorrected	Pro 6H	7/27/2016 0:00	07:38:20am	New	Sensor	20160727CLASS2.SSF

SU	Z-Score	CPM	Easting	Northing	MSL	PDOP	HDOP	CorrType	RcvrType	GPS_Date	GPS_Time	Update	FeatName	Datafile
SU 3	0.27	36,991	396243.64	4566668.23	1289.197	1.10	0.60	Uncorrected	Pro 6H	7/27/2016 0:00	07:54:15am	New	Sensor	20160727CLASS2.SSF
SU 3	0.27	36,991	396192.98	4566660.46	1288.944	1.40	0.70	Uncorrected	Pro 6H	7/27/2016 0:00	09:04:26am	New	Sensor	20160727CLASS2.SSF
SU 3	0.27	36,990	396189.15	4566661.77	1290.279	1.20	0.70	Uncorrected	Pro 6H	7/27/2016 0:00	08:59:44am	New	Sensor	20160727CLASS2.SSF
SU 3	0.27	36,989	396197.87	4566659.64	1288.772	1.40	0.70	Uncorrected	Pro 6H	7/27/2016 0:00	09:13:50am	New	Sensor	20160727CLASS2.SSF
SU 3	0.27	36,988	396207.98	4566665.31	1290.381	1.20	0.70	Uncorrected	Pro 6H	7/27/2016 0:00	08:38:25am	New	Sensor	20160727CLASS2.SSF
SU 3	0.27	36,988	396210.98	4566664.42	1290.323	1.20	0.70	Uncorrected	Pro 6H	7/27/2016 0:00	08:46:06am	New	Sensor	20160727CLASS2.SSF
SU 3	0.27	36,986	396214.83	4566665.59	1290.569	1.20	0.70	Uncorrected	Pro 6H	7/27/2016 0:00	08:41:38am	New	Sensor	20160727CLASS2.SSF
SU 3	0.27	36,985	396189.32	4566664.76	1292.04	1.20	0.60	Uncorrected	Pro 6H	7/27/2016 0:00	07:33:08am	New	Sensor	20160727CLASS2.SSF
SU 3	0.27	36,985	396236.28	4566667.45	1289.714	1.10	0.60	Uncorrected	Pro 6H	7/27/2016 0:00	07:57:34am	New	Sensor	20160727CLASS2.SSF
SU 3	0.27	36,984	396235.96	4566668.69	1289.652	1.10	0.60	Uncorrected	Pro 6H	7/27/2016 0:00	07:52:48am	New	Sensor	20160727CLASS2.SSF
SU 3	0.27	36,984	396229.13	4566664.34	1289.337	1.50	0.80	Uncorrected	Pro 6H	7/27/2016 0:00	08:18:27am	New	Sensor	20160727CLASS2.SSF
SU 3	0.27	36,984	396213.33	4566667.48	1290.199	1.50	0.80	Uncorrected	Pro 6H	7/27/2016 0:00	08:32:35am	New	Sensor	20160727CLASS2.SSF
SU 3	0.27	36,983	396223.49	4566668.37	1290.321	1.10	0.60	Uncorrected	Pro 6H	7/27/2016 0:00	07:46:12am	New	Sensor	20160727CLASS2.SSF
SU 3	0.27	36,983	396210.12	4566663.14	1290.495	1.20	0.70	Uncorrected	Pro 6H	7/27/2016 0:00	08:49:38am	New	Sensor	20160727CLASS2.SSF
SU 3	0.27	36,982	396223.21	4566669.6	1290.55	1.20	0.60	Uncorrected	Pro 6H	7/27/2016 0:00	07:30:05am	New	Sensor	20160727CLASS2.SSF
SU 3	0.27	36,982	396229	4566669.27	1290.106	1.10	0.60	Uncorrected	Pro 6H	7/27/2016 0:00	07:46:34am	New	Sensor	20160727CLASS2.SSF
SU 3	0.27	36,982	396214.99	4566666.18	1289.888	1.20	0.70	Uncorrected	Pro 6H	7/27/2016 0:00	08:37:58am	New	Sensor	20160727CLASS2.SSF
SU 3	0.27	36,980	396240.23	4566670.07	1289.545	1.20	0.60	Uncorrected	Pro 6H	7/27/2016 0:00	07:36:47am	New	Sensor	20160727CLASS2.SSF
SU 3	0.27	36,980	396232.12	4566667.88	1289.876	1.10	0.60	Uncorrected	Pro 6H	7/27/2016 0:00	07:51:57am	New	Sensor	20160727CLASS2.SSF
SU 3	0.27	36,980	396200.19	4566662.35	1289.25	1.20	0.70	Uncorrected	Pro 6H	7/27/2016 0:00	09:01:41am	New	Sensor	20160727CLASS2.SSF
SU 3	0.26	36,979	396244.02	4566670.47	1289.502	1.20	0.60	Uncorrected	Pro 6H	7/27/2016 0:00	07:35:56am	New	Sensor	20160727CLASS2.SSF
SU 3	0.26	36,979	396231.58	4566665.77	1290.057	1.10	0.60	Uncorrected	Pro 6H	7/27/2016 0:00	08:05:02am	New	Sensor	20160727CLASS2.SSF
SU 3	0.26	36,979	396221.43	4566669.12	1289.528	1.50	0.80	Uncorrected	Pro 6H	7/27/2016 0:00	08:27:35am	New	Sensor	20160727CLASS2.SSF
SU 3	0.26	36,978	396224.03	4566666.98	1290.674	1.10	0.60	Uncorrected	Pro 6H	7/27/2016 0:00	08:00:14am	New	Sensor	20160727CLASS2.SSF
SU 3	0.26	36,978	396242.83	4566664.55	1289.143	1.30	0.70	Uncorrected	Pro 6H	7/27/2016 0:00	08:08:37am	New	Sensor	20160727CLASS2.SSF
SU 3	0.26	36,978	396223.7	4566663.4	1289.505	1.50	0.80	Uncorrected	Pro 6H	7/27/2016 0:00	08:21:06am	New	Sensor	20160727CLASS2.SSF
SU 3	0.26	36,977	396198.49	4566662.06	1288.9	1.40	0.70	Uncorrected	Pro 6H	7/27/2016 0:00	09:03:57am	New	Sensor	20160727CLASS2.SSF
SU 3	0.26	36,976	396234.05	4566666.51	1290.325	1.10	0.60	Uncorrected	Pro 6H	7/27/2016 0:00	08:03:18am	New	Sensor	20160727CLASS2.SSF
SU 3	0.26	36,976	396230.74	4566663.03	1289.056	1.50	0.80	Uncorrected	Pro 6H	7/27/2016 0:00	08:20:54am	New	Sensor	20160727CLASS2.SSF
SU 3	0.26	36,976	396232.28	4566660.58	1288.875	1.50	0.80	Uncorrected	Pro 6H	7/27/2016 0:00	08:24:47am	New	Sensor	20160727CLASS2.SSF
SU 3	0.26	36,976	396209.34	4566666.87	1290.397	1.50	0.80	Uncorrected	Pro 6H	7/27/2016 0:00	08:31:53am	New	Sensor	20160727CLASS2.SSF
SU 3	0.26	36,975	396238.98	4566663.91	1289.298	1.30	0.70	Uncorrected	Pro 6H	7/27/2016 0:00	08:09:33am	New	Sensor	20160727CLASS2.SSF
SU 3	0.26	36,975	396242.48	4566657.5	1288.809	1.50	0.80	Uncorrected	Pro 6H	7/27/2016 0:00	08:15:53am	New	Sensor	20160727CLASS2.SSF
SU 3	0.26	36,974	396243.85	4566666.21	1289.569	1.10	0.60	Uncorrected	Pro 6H	7/27/2016 0:00	08:04:31am	New	Sensor	20160727CLASS2.SSF
SU 3	0.26	36,973	396186.26	4566662.88	1290.697	1.20	0.70	Uncorrected	Pro 6H	7/27/2016 0:00	08:54:05am	New	Sensor	20160727CLASS2.SSF
SU 3	0.26	36,973	396204.49	4566662.46	1288.54	1.40	0.70	Uncorrected	Pro 6H	7/27/2016 0:00	09:05:46am	New	Sensor	20160727CLASS2.SSF
SU 3	0.26	36,972	396242.83	4566664.74	1289.177	1.30	0.70	Uncorrected	Pro 6H	7/27/2016 0:00	08:08:18am	New	Sensor	20160727CLASS2.SSF
SU 3	0.26	36,972	396210.1	4566665.64	1290.008	1.20	0.70	Uncorrected	Pro 6H	7/27/2016 0:00	08:37:28am	New	Sensor	20160727CLASS2.SSF
SU 3	0.26	36,971	396210.01	4566668.43	1291.11	1.20	0.60	Uncorrected	Pro 6H	7/27/2016 0:00	07:30:45am	New	Sensor	20160727CLASS2.SSF
SU 3	0.26	36,971	396219.2	4566665.72	1290.182	1.20	0.70	Uncorrected	Pro 6H	7/27/2016 0:00	08:43:42am	New	Sensor	20160727CLASS2.SSF
SU 3	0.26	36,970	396203.19	4566660.93	1288.504	1.40	0.70	Uncorrected	Pro 6H	7/27/2016 0:00	09:11:08am	New	Sensor	20160727CLASS2.SSF
SU 3	0.26	36,969	396243.88	4566664.59	1289.098	1.30	0.70	Uncorrected	Pro 6H	7/27/2016 0:00	08:08:40am	New	Sensor	20160727CLASS2.SSF
SU 3	0.26	36,969	396201.61	4566666.86	1290.72	1.20	0.70	Uncorrected	Pro 6H	7/27/2016 0:00	08:52:12am	New	Sensor	20160727CLASS2.SSF
SU 3	0.26	36,968	396233.19	4566667.49	1289.9	1.10	0.60	Uncorrected	Pro 6H	7/27/2016 0:00	07:55:42am	New	Sensor	20160727CLASS2.SSF
SU 3	0.26	36,968	396232.39	4566665.13	1289.23	1.50	0.80	Uncorrected	Pro 6H	7/27/2016 0:00	08:17:02am	New	Sensor	20160727CLASS2.SSF
SU 3	0.26	36,968	396213.74	4566665.3	1290.376	1.20	0.70	Uncorrected	Pro 6H	7/27/2016 0:00	08:45:02am	New	Sensor	20160727CLASS2.SSF
SU 3	0.26	36,967	396243.76	4566670.6	1289.426	1.20	0.60	Uncorrected	Pro 6H	7/27/2016 0:00	07:28:40am	New	Sensor	20160727CLASS2.SSF
SU 3	0.26	36,967	396222.97	4566669.25	1290.581	1.20	0.60	Uncorrected	Pro 6H	7/27/2016 0:00	07:37:43am	New	Sensor	20160727CLASS2.SSF
SU 3	0.26	36,966	396239.15	4566670.01	1289.582	1.20	0.60	Uncorrected	Pro 6H	7/27/2016 0:00	07:36:50am	New	Sensor	20160727CLASS2.SSF
SU 3	0.26	36,966	396217.31	4566665.19	1290.219	1.20	0.70	Uncorrected	Pro 6H	7/27/2016 0:00	08:44:41am	New	Sensor	20160727CLASS2.SSF
SU 3	0.26	36,964	396223.54	4566667.79	1290.313	1.10	0.60	Uncorrected	Pro 6H	7/27/2016 0:00	07:53:20am	New	Sensor	20160727CLASS2.SSF
SU 3	0.26	36,964	396189.01	4566657.42	1289.108	1.40	0.70	Uncorrected	Pro 6H	7/27/2016 0:00	09:14:22am	New	Sensor	20160727CLASS2.SSF

SU	Z-Score	CPM	Easting	Northing	MSL	PDOP	HDOP	CorrType	RcvrType	GPS_Date	GPS_Time	Update	FeatName	Datafile
SU 3	0.26	36,963	396243.83	4566671.26	1289.125	1.20	0.60	Uncorrected	Pro 6H	7/27/2016 0:00	07:26:55am	New	Sensor	20160727CLASS2.SSF
SU 3	0.26	36,963	396233.86	4566669.63	1289.809	1.10	0.60	Uncorrected	Pro 6H	7/27/2016 0:00	07:47:36am	New	Sensor	20160727CLASS2.SSF
SU 3	0.26	36,963	396221.48	4566666.02	1290.303	1.20	0.70	Uncorrected	Pro 6H	7/27/2016 0:00	08:40:53am	New	Sensor	20160727CLASS2.SSF
SU 3	0.26	36,962	396207.21	4566664.38	1290.858	1.20	0.70	Uncorrected	Pro 6H	7/27/2016 0:00	08:40:29am	New	Sensor	20160727CLASS2.SSF
SU 3	0.26	36,961	396185.8	4566663.72	1291.15	1.20	0.60	Uncorrected	Pro 6H	7/27/2016 0:00	07:22:16am	New	Sensor	20160727CLASS2.SSF
SU 3	0.26	36,960	396221.2	4566665.89	1291.057	1.10	0.60	Uncorrected	Pro 6H	7/27/2016 0:00	08:01:59am	New	Sensor	20160727CLASS2.SSF
SU 3	0.26	36,959	396243.9	4566670.62	1289.084	1.20	0.60	Uncorrected	Pro 6H	7/27/2016 0:00	07:27:13am	New	Sensor	20160727CLASS2.SSF
SU 3	0.26	36,959	396240.21	4566664.66	1289.354	1.30	0.70	Uncorrected	Pro 6H	7/27/2016 0:00	08:08:23am	New	Sensor	20160727CLASS2.SSF
SU 3	0.25	36,958	396243.45	4566668.25	1289.278	1.10	0.60	Uncorrected	Pro 6H	7/27/2016 0:00	07:54:18am	New	Sensor	20160727CLASS2.SSF
SU 3	0.25	36,958	396231.34	4566667.92	1290.116	1.10	0.60	Uncorrected	Pro 6H	7/27/2016 0:00	07:54:46am	New	Sensor	20160727CLASS2.SSF
SU 3	0.25	36,958	396208.35	4566664.14	1290.465	1.20	0.70	Uncorrected	Pro 6H	7/27/2016 0:00	08:45:11am	New	Sensor	20160727CLASS2.SSF
SU 3	0.25	36,957	396228.48	4566668.56	1290.079	1.10	0.60	Uncorrected	Pro 6H	7/27/2016 0:00	07:51:15am	New	Sensor	20160727CLASS2.SSF
SU 3	0.25	36,956	396240.82	4566668.49	1289.318	1.10	0.60	Uncorrected	Pro 6H	7/27/2016 0:00	07:52:38am	New	Sensor	20160727CLASS2.SSF
SU 3	0.25	36,954	396220.97	4566666.98	1290.542	1.10	0.60	Uncorrected	Pro 6H	7/27/2016 0:00	07:55:13am	New	Sensor	20160727CLASS2.SSF
SU 3	0.25	36,953	396217.12	4566668.6	1289.736	1.50	0.80	Uncorrected	Pro 6H	7/27/2016 0:00	08:27:43am	New	Sensor	20160727CLASS2.SSF
SU 3	0.25	36,953	396201.01	4566661.51	1288.572	1.40	0.70	Uncorrected	Pro 6H	7/27/2016 0:00	09:07:00am	New	Sensor	20160727CLASS2.SSF
SU 3	0.25	36,953	396187.22	4566658	1289.137	1.40	0.70	Uncorrected	Pro 6H	7/27/2016 0:00	09:11:35am	New	Sensor	20160727CLASS2.SSF
SU 3	0.25	36,952	396243.74	4566658.61	1289.141	1.30	0.70	Uncorrected	Pro 6H	7/27/2016 0:00	08:12:46am	New	Sensor	20160727CLASS2.SSF
SU 3	0.25	36,952	396226.95	4566662.87	1289.323	1.50	0.80	Uncorrected	Pro 6H	7/27/2016 0:00	08:21:20am	New	Sensor	20160727CLASS2.SSF
SU 3	0.25	36,951	396209.16	4566666.47	1290.333	1.50	0.80	Uncorrected	Pro 6H	7/27/2016 0:00	08:33:04am	New	Sensor	20160727CLASS2.SSF
SU 3	0.25	36,951	396196.84	4566658.64	1288.756	1.40	0.70	Uncorrected	Pro 6H	7/27/2016 0:00	09:12:38am	New	Sensor	20160727CLASS2.SSF
SU 3	0.25	36,950	396205.54	4566662.78	1290.518	1.20	0.70	Uncorrected	Pro 6H	7/27/2016 0:00	08:47:17am	New	Sensor	20160727CLASS2.SSF
SU 3	0.25	36,949	396231.67	4566663.91	1289.121	1.50	0.80	Uncorrected	Pro 6H	7/27/2016 0:00	08:19:22am	New	Sensor	20160727CLASS2.SSF
SU 3	0.25	36,948	396216.33	4566666.18	1290.433	1.20	0.70	Uncorrected	Pro 6H	7/27/2016 0:00	08:39:40am	New	Sensor	20160727CLASS2.SSF
SU 3	0.25	36,948	396212.36	4566665.68	1290.677	1.20	0.70	Uncorrected	Pro 6H	7/27/2016 0:00	08:40:08am	New	Sensor	20160727CLASS2.SSF
SU 3	0.25	36,947	396229.48	4566665.24	1289.48	1.50	0.80	Uncorrected	Pro 6H	7/27/2016 0:00	08:16:17am	New	Sensor	20160727CLASS2.SSF
SU 3	0.25	36,946	396214.07	4566665.41	1290.599	1.20	0.70	Uncorrected	Pro 6H	7/27/2016 0:00	08:41:37am	New	Sensor	20160727CLASS2.SSF
SU 3	0.25	36,945	396231.58	4566665.07	1289.889	1.30	0.70	Uncorrected	Pro 6H	7/27/2016 0:00	08:07:25am	New	Sensor	20160727CLASS2.SSF
SU 3	0.25	36,944	396235.72	4566669.77	1289.625	1.10	0.60	Uncorrected	Pro 6H	7/27/2016 0:00	07:44:37am	New	Sensor	20160727CLASS2.SSF
SU 3	0.25	36,944	396224.97	4566667.7	1290.205	1.10	0.60	Uncorrected	Pro 6H	7/27/2016 0:00	07:50:03am	New	Sensor	20160727CLASS2.SSF
SU 3	0.25	36,942	396242.54	4566663.77	1289.032	1.30	0.70	Uncorrected	Pro 6H	7/27/2016 0:00	08:09:44am	New	Sensor	20160727CLASS2.SSF
SU 3	0.25	36,940	396214.34	4566669.03	1291.085	1.20	0.60	Uncorrected	Pro 6H	7/27/2016 0:00	07:34:31am	New	Sensor	20160727CLASS2.SSF
SU 3	0.25	36,940	396228.36	4566667.33	1290.375	1.10	0.60	Uncorrected	Pro 6H	7/27/2016 0:00	07:58:32am	New	Sensor	20160727CLASS2.SSF
SU 3	0.25	36,940	396222.17	4566664.83	1289.738	1.50	0.80	Uncorrected	Pro 6H	7/27/2016 0:00	08:17:20am	New	Sensor	20160727CLASS2.SSF
SU 3	0.25	36,940	396211.22	4566665.76	1290.034	1.20	0.70	Uncorrected	Pro 6H	7/27/2016 0:00	08:38:04am	New	Sensor	20160727CLASS2.SSF
SU 3	0.25	36,937	396189.66	4566662.07	1290.423	1.20	0.70	Uncorrected	Pro 6H	7/27/2016 0:00	08:57:38am	New	Sensor	20160727CLASS2.SSF
SU 3	0.24	36,936	396190.6	4566660.17	1289.024	1.40	0.70	Uncorrected	Pro 6H	7/27/2016 0:00	09:04:23am	New	Sensor	20160727CLASS2.SSF
SU 3	0.24	36,935	396243.79	4566668.28	1289.083	1.10	0.60	Uncorrected	Pro 6H	7/27/2016 0:00	07:52:28am	New	Sensor	20160727CLASS2.SSF
SU 3	0.24	36,935	396216.48	4566667.47	1289.884	1.50	0.80	Uncorrected	Pro 6H	7/27/2016 0:00	08:33:17am	New	Sensor	20160727CLASS2.SSF
SU 3	0.24	36,934	396223.33	4566667.02	1290.74	1.10	0.60	Uncorrected	Pro 6H	7/27/2016 0:00	08:00:15am	New	Sensor	20160727CLASS2.SSF
SU 3	0.24	36,934	396197.01	4566661.34	1289.563	1.20	0.70	Uncorrected	Pro 6H	7/27/2016 0:00	09:02:26am	New	Sensor	20160727CLASS2.SSF
SU 3	0.24	36,933	396242.5	4566658.35	1288.773	1.50	0.80	Uncorrected	Pro 6H	7/27/2016 0:00	08:15:54am	New	Sensor	20160727CLASS2.SSF
SU 3	0.24	36,933	396201.21	4566664.55	1289.996	1.20	0.70	Uncorrected	Pro 6H	7/27/2016 0:00	08:57:06am	New	Sensor	20160727CLASS2.SSF
SU 3	0.24	36,932	396225.35	4566665.33	1290.317	1.10	0.60	Uncorrected	Pro 6H	7/27/2016 0:00	08:06:47am	New	Sensor	20160727CLASS2.SSF
SU 3	0.24	36,932	396186.94	4566658.43	1289.041	1.40	0.70	Uncorrected	Pro 6H	7/27/2016 0:00	09:09:33am	New	Sensor	20160727CLASS2.SSF
SU 3	0.24	36,931	396207.84	4566666.84	1290.491	1.50	0.80	Uncorrected	Pro 6H	7/27/2016 0:00	08:30:25am	New	Sensor	20160727CLASS2.SSF
SU 3	0.24	36,929	396215.55	4566668.11	1289.871	1.50	0.80	Uncorrected	Pro 6H	7/27/2016 0:00	08:28:44am	New	Sensor	20160727CLASS2.SSF
SU 3	0.24	36,928	396199.77	4566662.1	1288.598	1.40	0.70	Uncorrected	Pro 6H	7/27/2016 0:00	09:04:56am	New	Sensor	20160727CLASS2.SSF
SU 3	0.24	36,927	396207.34	4566666.4	1290.345	1.20	0.70	Uncorrected	Pro 6H	7/27/2016 0:00	08:35:02am	New	Sensor	20160727CLASS2.SSF
SU 3	0.24	36,927	396190.14	4566664.07	1291.222	1.20	0.70	Uncorrected	Pro 6H	7/27/2016 0:00	08:52:48am	New	Sensor	20160727CLASS2.SSF
SU 3	0.24	36,927	396198.06	4566657.94	1288.663	1.40	0.70	Uncorrected	Pro 6H	7/27/2016 0:00	09:12:32am	New	Sensor	20160727CLASS2.SSF
SU 3	0.24	36,926	396238.31	4566669.24	1289.332	1.10	0.60	Uncorrected	Pro 6H	7/27/2016 0:00	07:48:49am	New	Sensor	20160727CLASS2.SSF

SU	Z-Score	CPM	Easting	Northing	MSL	PDOP	HDOP	CorrType	RcvrType	GPS_Date	GPS_Time	Update	FeatName	Datafile
SU 3	0.24	36,926	396223.99	4566668.36	1290.317	1.10	0.60	Uncorrected	Pro 6H	7/27/2016 0:00	07:49:47am	New	Sensor	20160727CLASS2.SSF
SU 3	0.24	36,926	396243.49	4566656.35	1289.103	1.30	0.70	Uncorrected	Pro 6H	7/27/2016 0:00	08:13:31am	New	Sensor	20160727CLASS2.SSF
SU 3	0.24	36,926	396211.16	4566666.1	1290.04	1.20	0.70	Uncorrected	Pro 6H	7/27/2016 0:00	08:35:21am	New	Sensor	20160727CLASS2.SSF
SU 3	0.24	36,926	396219.31	4566664.8	1289.961	1.20	0.70	Uncorrected	Pro 6H	7/27/2016 0:00	08:46:52am	New	Sensor	20160727CLASS2.SSF
SU 3	0.24	36,925	396238.73	4566668.16	1289.561	1.10	0.60	Uncorrected	Pro 6H	7/27/2016 0:00	07:54:31am	New	Sensor	20160727CLASS2.SSF
SU 3	0.24	36,925	396205.14	4566663.71	1290.701	1.20	0.70	Uncorrected	Pro 6H	7/27/2016 0:00	08:44:17am	New	Sensor	20160727CLASS2.SSF
SU 3	0.24	36,924	396208.72	4566666.32	1290.373	1.50	0.80	Uncorrected	Pro 6H	7/27/2016 0:00	08:33:03am	New	Sensor	20160727CLASS2.SSF
SU 3	0.24	36,924	396213.3	4566665.8	1290.717	1.20	0.70	Uncorrected	Pro 6H	7/27/2016 0:00	08:41:07am	New	Sensor	20160727CLASS2.SSF
SU 3	0.24	36,923	396213.27	4566666.27	1290.525	1.20	0.70	Uncorrected	Pro 6H	7/27/2016 0:00	08:38:33am	New	Sensor	20160727CLASS2.SSF
SU 3	0.24	36,922	396224.96	4566663.82	1289.515	1.50	0.80	Uncorrected	Pro 6H	7/27/2016 0:00	08:20:22am	New	Sensor	20160727CLASS2.SSF
SU 3	0.24	36,922	396208.28	4566667.23	1290.456	1.50	0.80	Uncorrected	Pro 6H	7/27/2016 0:00	08:31:29am	New	Sensor	20160727CLASS2.SSF
SU 3	0.24	36,922	396214.76	4566666.71	1289.894	1.20	0.70	Uncorrected	Pro 6H	7/27/2016 0:00	08:36:59am	New	Sensor	20160727CLASS2.SSF
SU 3	0.24	36,921	396212.43	4566665.43	1290.701	1.20	0.70	Uncorrected	Pro 6H	7/27/2016 0:00	08:40:38am	New	Sensor	20160727CLASS2.SSF
SU 3	0.24	36,919	396226.94	4566661.5	1289.315	1.50	0.80	Uncorrected	Pro 6H	7/27/2016 0:00	08:24:00am	New	Sensor	20160727CLASS2.SSF
SU 3	0.24	36,917	396188.44	4566661.92	1290.384	1.20	0.70	Uncorrected	Pro 6H	7/27/2016 0:00	08:58:37am	New	Sensor	20160727CLASS2.SSF
SU 3	0.24	36,917	396192.24	4566658.31	1288.965	1.40	0.70	Uncorrected	Pro 6H	7/27/2016 0:00	09:11:26am	New	Sensor	20160727CLASS2.SSF
SU 3	0.24	36,915	396231.09	4566670.12	1290.139	1.20	0.60	Uncorrected	Pro 6H	7/27/2016 0:00	07:29:43am	New	Sensor	20160727CLASS2.SSF
SU 3	0.24	36,915	396203.79	4566667.77	1291.541	1.20	0.60	Uncorrected	Pro 6H	7/27/2016 0:00	07:33:58am	New	Sensor	20160727CLASS2.SSF
SU 3	0.24	36,915	396186.16	4566662.96	1292.623	1.10	0.60	Uncorrected	Pro 6H	7/27/2016 0:00	07:41:48am	New	Sensor	20160727CLASS2.SSF
SU 3	0.24	36,915	396190.58	4566661.49	1289.609	1.20	0.70	Uncorrected	Pro 6H	7/27/2016 0:00	09:00:51am	New	Sensor	20160727CLASS2.SSF
SU 3	0.23	36,912	396241.83	4566667.06	1289.545	1.10	0.60	Uncorrected	Pro 6H	7/27/2016 0:00	07:59:39am	New	Sensor	20160727CLASS2.SSF
SU 3	0.23	36,912	396242.76	4566661.62	1288.993	1.30	0.70	Uncorrected	Pro 6H	7/27/2016 0:00	08:11:33am	New	Sensor	20160727CLASS2.SSF
SU 3	0.23	36,912	396211.95	4566663.36	1290.431	1.20	0.70	Uncorrected	Pro 6H	7/27/2016 0:00	08:50:04am	New	Sensor	20160727CLASS2.SSF
SU 3	0.23	36,912	396191.9	4566664.51	1291.182	1.20	0.70	Uncorrected	Pro 6H	7/27/2016 0:00	08:52:45am	New	Sensor	20160727CLASS2.SSF
SU 3	0.23	36,912	396204.36	4566665.08	1289.996	1.20	0.70	Uncorrected	Pro 6H	7/27/2016 0:00	08:55:49am	New	Sensor	20160727CLASS2.SSF
SU 3	0.23	36,910	396242.49	4566662.64	1288.939	1.30	0.70	Uncorrected	Pro 6H	7/27/2016 0:00	08:11:04am	New	Sensor	20160727CLASS2.SSF
SU 3	0.23	36,910	396199.24	4566660.38	1288.624	1.40	0.70	Uncorrected	Pro 6H	7/27/2016 0:00	09:08:52am	New	Sensor	20160727CLASS2.SSF
SU 3	0.23	36,908	396222.59	4566664.8	1290.45	1.10	0.60	Uncorrected	Pro 6H	7/27/2016 0:00	08:07:02am	New	Sensor	20160727CLASS2.SSF
SU 3	0.23	36,908	396205.73	4566664.83	1290.248	1.20	0.70	Uncorrected	Pro 6H	7/27/2016 0:00	08:38:18am	New	Sensor	20160727CLASS2.SSF
SU 3	0.23	36,907	396237.03	4566670.96	1289.54	1.20	0.60	Uncorrected	Pro 6H	7/27/2016 0:00	07:26:35am	New	Sensor	20160727CLASS2.SSF
SU 3	0.23	36,907	396223.99	4566667.55	1290.515	1.10	0.60	Uncorrected	Pro 6H	7/27/2016 0:00	07:56:50am	New	Sensor	20160727CLASS2.SSF
SU 3	0.23	36,907	396243.07	4566659.35	1289.108	1.30	0.70	Uncorrected	Pro 6H	7/27/2016 0:00	08:12:31am	New	Sensor	20160727CLASS2.SSF
SU 3	0.23	36,907	396205.67	4566666.59	1290.724	1.20	0.70	Uncorrected	Pro 6H	7/27/2016 0:00	08:52:20am	New	Sensor	20160727CLASS2.SSF
SU 3	0.23	36,907	396194.95	4566662.83	1290.16	1.20	0.70	Uncorrected	Pro 6H	7/27/2016 0:00	08:58:57am	New	Sensor	20160727CLASS2.SSF
SU 3	0.23	36,905	396211.84	4566668.18	1291.129	1.20	0.60	Uncorrected	Pro 6H	7/27/2016 0:00	07:38:12am	New	Sensor	20160727CLASS2.SSF
SU 3	0.23	36,905	396209.14	4566666.85	1290.437	1.50	0.80	Uncorrected	Pro 6H	7/27/2016 0:00	08:31:52am	New	Sensor	20160727CLASS2.SSF
SU 3	0.23	36,904	396227.9	4566668.86	1290.112	1.10	0.60	Uncorrected	Pro 6H	7/27/2016 0:00	07:49:40am	New	Sensor	20160727CLASS2.SSF
SU 3	0.23	36,903	396231.48	4566669.62	1289.926	1.10	0.60	Uncorrected	Pro 6H	7/27/2016 0:00	07:44:22am	New	Sensor	20160727CLASS2.SSF
SU 3	0.23	36,903	396218.9	4566668.35	1289.577	1.50	0.80	Uncorrected	Pro 6H	7/27/2016 0:00	08:29:29am	New	Sensor	20160727CLASS2.SSF
SU 3	0.23	36,903	396199.07	4566665.22	1290.29	1.20	0.70	Uncorrected	Pro 6H	7/27/2016 0:00	08:53:43am	New	Sensor	20160727CLASS2.SSF
SU 3	0.23	36,902	396216.72	4566665.89	1290.501	1.20	0.70	Uncorrected	Pro 6H	7/27/2016 0:00	08:41:01am	New	Sensor	20160727CLASS2.SSF
SU 3	0.23	36,902	396197.59	4566662.11	1289.37	1.20	0.70	Uncorrected	Pro 6H	7/27/2016 0:00	09:01:21am	New	Sensor	20160727CLASS2.SSF
SU 3	0.23	36,901	396220.14	4566666.14	1290.216	1.20	0.70	Uncorrected	Pro 6H	7/27/2016 0:00	08:39:46am	New	Sensor	20160727CLASS2.SSF
SU 3	0.23	36,900	396235.77	4566670.38	1289.609	1.20	0.60	Uncorrected	Pro 6H	7/27/2016 0:00	07:26:31am	New	Sensor	20160727CLASS2.SSF
SU 3	0.23	36,900	396194.26	4566657.52	1288.856	1.40	0.70	Uncorrected	Pro 6H	7/27/2016 0:00	09:14:14am	New	Sensor	20160727CLASS2.SSF
SU 3	0.23	36,899	396217.91	4566665.52	1290.267	1.20	0.70	Uncorrected	Pro 6H	7/27/2016 0:00	08:43:40am	New	Sensor	20160727CLASS2.SSF
SU 3	0.23	36,899	396203.87	4566665.86	1290.016	1.20	0.70	Uncorrected	Pro 6H	7/27/2016 0:00	08:54:36am	New	Sensor	20160727CLASS2.SSF
SU 3	0.23	36,897	396231.43	4566668.45	1289.93	1.10	0.60	Uncorrected	Pro 6H	7/27/2016 0:00	07:52:59am	New	Sensor	20160727CLASS2.SSF
SU 3	0.23	36,896	396225.18	4566666.2	1290.819	1.10	0.60	Uncorrected	Pro 6H	7/27/2016 0:00	08:02:07am	New	Sensor	20160727CLASS2.SSF
SU 3	0.23	36,896	396193.64	4566662.93	1290.368	1.20	0.70	Uncorrected	Pro 6H	7/27/2016 0:00	08:57:44am	New	Sensor	20160727CLASS2.SSF
SU 3	0.23	36,895	396204.76	4566667.59	1291.769	1.20	0.60	Uncorrected	Pro 6H	7/27/2016 0:00	07:38:32am	New	Sensor	20160727CLASS2.SSF
SU 3	0.23	36,895	396219.14	4566664.9	1289.976	1.20	0.70	Uncorrected	Pro 6H	7/27/2016 0:00	08:46:43am	New	Sensor	20160727CLASS2.SSF

SU	Z-Score	CPM	Easting	Northing	MSL	PDOP	HDOP	CorrType	RcvrType	GPS_Date	GPS_Time	Update	FeatName	Datafile
SU 3	0.23	36,894	396243.97	4566669.32	1289.16	1.10	0.60	Uncorrected	Pro 6H	7/27/2016 0:00	07:47:14am	New	Sensor	20160727CLASS2.SSF
SU 3	0.23	36,894	396236.76	4566667.73	1289.768	1.10	0.60	Uncorrected	Pro 6H	7/27/2016 0:00	07:56:22am	New	Sensor	20160727CLASS2.SSF
SU 3	0.23	36,894	396239.68	4566664.49	1288.907	1.50	0.80	Uncorrected	Pro 6H	7/27/2016 0:00	08:16:02am	New	Sensor	20160727CLASS2.SSF
SU 3	0.22	36,893	396224.84	4566665.37	1290.342	1.10	0.60	Uncorrected	Pro 6H	7/27/2016 0:00	08:06:48am	New	Sensor	20160727CLASS2.SSF
SU 3	0.22	36,893	396209.84	4566665.16	1290.614	1.20	0.70	Uncorrected	Pro 6H	7/27/2016 0:00	08:43:09am	New	Sensor	20160727CLASS2.SSF
SU 3	0.22	36,892	396209.31	4566666.33	1290.146	1.20	0.70	Uncorrected	Pro 6H	7/27/2016 0:00	08:36:02am	New	Sensor	20160727CLASS2.SSF
SU 3	0.22	36,890	396242.46	4566655.02	1289.079	1.30	0.70	Uncorrected	Pro 6H	7/27/2016 0:00	08:14:06am	New	Sensor	20160727CLASS2.SSF
SU 3	0.22	36,890	396208.62	4566665.47	1290.781	1.20	0.70	Uncorrected	Pro 6H	7/27/2016 0:00	08:39:11am	New	Sensor	20160727CLASS2.SSF
SU 3	0.22	36,890	396203.58	4566666.71	1290.724	1.20	0.70	Uncorrected	Pro 6H	7/27/2016 0:00	08:52:15am	New	Sensor	20160727CLASS2.SSF
SU 3	0.22	36,889	396205.46	4566662.38	1290.674	1.20	0.70	Uncorrected	Pro 6H	7/27/2016 0:00	08:49:20am	New	Sensor	20160727CLASS2.SSF
SU 3	0.22	36,888	396229.94	4566663.66	1289.216	1.50	0.80	Uncorrected	Pro 6H	7/27/2016 0:00	08:20:13am	New	Sensor	20160727CLASS2.SSF
SU 3	0.22	36,888	396209.41	4566665.36	1289.984	1.20	0.70	Uncorrected	Pro 6H	7/27/2016 0:00	08:37:27am	New	Sensor	20160727CLASS2.SSF
SU 3	0.22	36,887	396227.17	4566668.33	1290.134	1.10	0.60	Uncorrected	Pro 6H	7/27/2016 0:00	07:51:19am	New	Sensor	20160727CLASS2.SSF
SU 3	0.22	36,887	396240.07	4566664.4	1289.326	1.30	0.70	Uncorrected	Pro 6H	7/27/2016 0:00	08:08:32am	New	Sensor	20160727CLASS2.SSF
SU 3	0.22	36,887	396207.88	4566666.55	1290.517	1.50	0.80	Uncorrected	Pro 6H	7/27/2016 0:00	08:31:48am	New	Sensor	20160727CLASS2.SSF
SU 3	0.22	36,887	396190.2	4566662.3	1290.366	1.20	0.70	Uncorrected	Pro 6H	7/27/2016 0:00	08:58:34am	New	Sensor	20160727CLASS2.SSF
SU 3	0.22	36,884	396187.1	4566664.6	1292.203	1.20	0.60	Uncorrected	Pro 6H	7/27/2016 0:00	07:32:54am	New	Sensor	20160727CLASS2.SSF
SU 3	0.22	36,882	396194.08	4566660.65	1289.804	1.20	0.70	Uncorrected	Pro 6H	7/27/2016 0:00	09:02:21am	New	Sensor	20160727CLASS2.SSF
SU 3	0.22	36,881	396241.84	4566670.25	1289.414	1.20	0.60	Uncorrected	Pro 6H	7/27/2016 0:00	07:36:32am	New	Sensor	20160727CLASS2.SSF
SU 3	0.22	36,881	396233.24	4566667.45	1289.941	1.10	0.60	Uncorrected	Pro 6H	7/27/2016 0:00	07:57:27am	New	Sensor	20160727CLASS2.SSF
SU 3	0.22	36,880	396212.46	4566665.98	1290.031	1.20	0.70	Uncorrected	Pro 6H	7/27/2016 0:00	08:38:02am	New	Sensor	20160727CLASS2.SSF
SU 3	0.22	36,880	396206.28	4566664.88	1289.895	1.20	0.70	Uncorrected	Pro 6H	7/27/2016 0:00	08:56:55am	New	Sensor	20160727CLASS2.SSF
SU 3	0.22	36,878	396189.49	4566661.05	1289.626	1.20	0.70	Uncorrected	Pro 6H	7/27/2016 0:00	09:01:58am	New	Sensor	20160727CLASS2.SSF
SU 3	0.22	36,877	396226.75	4566669.91	1290.377	1.20	0.60	Uncorrected	Pro 6H	7/27/2016 0:00	07:29:56am	New	Sensor	20160727CLASS2.SSF
SU 3	0.22	36,877	396193.46	4566659.28	1288.959	1.40	0.70	Uncorrected	Pro 6H	7/27/2016 0:00	09:12:44am	New	Sensor	20160727CLASS2.SSF
SU 3	0.22	36,876	396229.05	4566670.09	1290.408	1.20	0.60	Uncorrected	Pro 6H	7/27/2016 0:00	07:35:17am	New	Sensor	20160727CLASS2.SSF
SU 3	0.22	36,876	396229.8	4566667.42	1290.129	1.10	0.60	Uncorrected	Pro 6H	7/27/2016 0:00	07:55:35am	New	Sensor	20160727CLASS2.SSF
SU 3	0.22	36,876	396210.19	4566664.38	1290.588	1.20	0.70	Uncorrected	Pro 6H	7/27/2016 0:00	08:43:28am	New	Sensor	20160727CLASS2.SSF
SU 3	0.22	36,875	396243.68	4566670.57	1289.138	1.20	0.60	Uncorrected	Pro 6H	7/27/2016 0:00	07:26:58am	New	Sensor	20160727CLASS2.SSF
SU 3	0.22	36,875	396206.33	4566666.24	1290.339	1.20	0.70	Uncorrected	Pro 6H	7/27/2016 0:00	08:35:04am	New	Sensor	20160727CLASS2.SSF
SU 3	0.22	36,874	396233.54	4566667.72	1289.845	1.10	0.60	Uncorrected	Pro 6H	7/27/2016 0:00	07:53:53am	New	Sensor	20160727CLASS2.SSF
SU 3	0.22	36,874	396230.56	4566667.68	1290.215	1.10	0.60	Uncorrected	Pro 6H	7/27/2016 0:00	07:56:35am	New	Sensor	20160727CLASS2.SSF
SU 3	0.22	36,874	396243.25	4566663.39	1289.027	1.30	0.70	Uncorrected	Pro 6H	7/27/2016 0:00	08:10:09am	New	Sensor	20160727CLASS2.SSF
SU 3	0.22	36,874	396195.48	4566664.41	1290.434	1.20	0.70	Uncorrected	Pro 6H	7/27/2016 0:00	08:55:00am	New	Sensor	20160727CLASS2.SSF
SU 3	0.22	36,874	396194.2	4566659.03	1288.835	1.40	0.70	Uncorrected	Pro 6H	7/27/2016 0:00	09:10:28am	New	Sensor	20160727CLASS2.SSF
SU 3	0.22	36,873	396226.23	4566669.16	1290.299	1.10	0.60	Uncorrected	Pro 6H	7/27/2016 0:00	07:44:02am	New	Sensor	20160727CLASS2.SSF
SU 3	0.22	36,873	396223.52	4566667.68	1290.272	1.10	0.60	Uncorrected	Pro 6H	7/27/2016 0:00	07:51:39am	New	Sensor	20160727CLASS2.SSF
SU 3	0.21	36,871	396223.72	4566668.54	1290.329	1.10	0.60	Uncorrected	Pro 6H	7/27/2016 0:00	07:46:14am	New	Sensor	20160727CLASS2.SSF
SU 3	0.21	36,871	396225.51	4566667.27	1290.47	1.10	0.60	Uncorrected	Pro 6H	7/27/2016 0:00	07:58:38am	New	Sensor	20160727CLASS2.SSF
SU 3	0.21	36,871	396240.05	4566665.4	1289.335	1.30	0.70	Uncorrected	Pro 6H	7/27/2016 0:00	08:07:40am	New	Sensor	20160727CLASS2.SSF
SU 3	0.21	36,871	396233.19	4566665.61	1289.211	1.50	0.80	Uncorrected	Pro 6H	7/27/2016 0:00	08:16:11am	New	Sensor	20160727CLASS2.SSF
SU 3	0.21	36,871	396186.49	4566661.64	1290.426	1.20	0.70	Uncorrected	Pro 6H	7/27/2016 0:00	08:58:40am	New	Sensor	20160727CLASS2.SSF
SU 3	0.21	36,870	396227.67	4566670.04	1290.015	1.20	0.60	Uncorrected	Pro 6H	7/27/2016 0:00	07:25:57am	New	Sensor	20160727CLASS2.SSF
SU 3	0.21	36,870	396202.16	4566666.09	1290.803	1.20	0.70	Uncorrected	Pro 6H	7/27/2016 0:00	08:52:27am	New	Sensor	20160727CLASS2.SSF
SU 3	0.21	36,869	396221.78	4566669.45	1290.586	1.20	0.60	Uncorrected	Pro 6H	7/27/2016 0:00	07:30:11am	New	Sensor	20160727CLASS2.SSF
SU 3	0.21	36,867	396220.44	4566669.67	1290.396	1.20	0.60	Uncorrected	Pro 6H	7/27/2016 0:00	07:25:19am	New	Sensor	20160727CLASS2.SSF
SU 3	0.21	36,867	396227.89	4566661.78	1289.12	1.50	0.80	Uncorrected	Pro 6H	7/27/2016 0:00	08:23:42am	New	Sensor	20160727CLASS2.SSF
SU 3	0.21	36,867	396195.81	4566658.68	1288.756	1.40	0.70	Uncorrected	Pro 6H	7/27/2016 0:00	09:13:54am	New	Sensor	20160727CLASS2.SSF
SU 3	0.21	36,866	396216.18	4566669.01	1290.933	1.20	0.60	Uncorrected	Pro 6H	7/27/2016 0:00	07:34:37am	New	Sensor	20160727CLASS2.SSF
SU 3	0.21	36,866	396229.99	4566667.9	1289.922	1.10	0.60	Uncorrected	Pro 6H	7/27/2016 0:00	07:51:53am	New	Sensor	20160727CLASS2.SSF
SU 3	0.21	36,864	396212.06	4566667.95	1290.936	1.10	0.60	Uncorrected	Pro 6H	7/27/2016 0:00	07:43:20am	New	Sensor	20160727CLASS2.SSF
SU 3	0.21	36,864	396228.18	4566666.45	1290.712	1.10	0.60	Uncorrected	Pro 6H	7/27/2016 0:00	08:01:44am	New	Sensor	20160727CLASS2.SSF

SU	Z-Score	CPM	Easting	Northing	MSL	PDOP	HDOP	CorrType	RcvrType	GPS_Date	GPS_Time	Update	FeatName	Datafile
SU 3	0.21	36,863	396243.21	4566664.12	1289.124	1.30	0.70	Uncorrected	Pro 6H	7/27/2016 0:00	08:09:04am	New	Sensor	20160727CLASS2.SSF
SU 3	0.21	36,863	396228.79	4566662.13	1288.985	1.50	0.80	Uncorrected	Pro 6H	7/27/2016 0:00	08:23:12am	New	Sensor	20160727CLASS2.SSF
SU 3	0.21	36,863	396190.75	4566658.63	1288.908	1.40	0.70	Uncorrected	Pro 6H	7/27/2016 0:00	09:12:22am	New	Sensor	20160727CLASS2.SSF
SU 3	0.21	36,862	396186.44	4566661.13	1290.353	1.20	0.70	Uncorrected	Pro 6H	7/27/2016 0:00	08:59:55am	New	Sensor	20160727CLASS2.SSF
SU 3	0.21	36,860	396228.69	4566667.89	1289.988	1.10	0.60	Uncorrected	Pro 6H	7/27/2016 0:00	07:51:50am	New	Sensor	20160727CLASS2.SSF
SU 3	0.21	36,860	396241.33	4566662.65	1289.05	1.30	0.70	Uncorrected	Pro 6H	7/27/2016 0:00	08:11:13am	New	Sensor	20160727CLASS2.SSF
SU 3	0.21	36,859	396227.3	4566670.36	1289.902	1.20	0.60	Uncorrected	Pro 6H	7/27/2016 0:00	07:25:54am	New	Sensor	20160727CLASS2.SSF
SU 3	0.21	36,858	396243.74	4566663.43	1288.983	1.30	0.70	Uncorrected	Pro 6H	7/27/2016 0:00	08:10:08am	New	Sensor	20160727CLASS2.SSF
SU 3	0.21	36,858	396220.97	4566664.99	1289.953	1.20	0.70	Uncorrected	Pro 6H	7/27/2016 0:00	08:45:50am	New	Sensor	20160727CLASS2.SSF
SU 3	0.21	36,857	396242.04	4566670.23	1289.435	1.20	0.60	Uncorrected	Pro 6H	7/27/2016 0:00	07:36:29am	New	Sensor	20160727CLASS2.SSF
SU 3	0.21	36,856	396223.89	4566667.82	1290.328	1.10	0.60	Uncorrected	Pro 6H	7/27/2016 0:00	07:53:19am	New	Sensor	20160727CLASS2.SSF
SU 3	0.21	36,856	396243.71	4566667.6	1289.353	1.10	0.60	Uncorrected	Pro 6H	7/27/2016 0:00	07:57:53am	New	Sensor	20160727CLASS2.SSF
SU 3	0.21	36,856	396206.9	4566666.19	1290.391	1.50	0.80	Uncorrected	Pro 6H	7/27/2016 0:00	08:32:58am	New	Sensor	20160727CLASS2.SSF
SU 3	0.21	36,856	396213.58	4566666.53	1289.985	1.20	0.70	Uncorrected	Pro 6H	7/27/2016 0:00	08:35:25am	New	Sensor	20160727CLASS2.SSF
SU 3	0.21	36,855	396234.07	4566668.12	1289.66	1.10	0.60	Uncorrected	Pro 6H	7/27/2016 0:00	07:50:25am	New	Sensor	20160727CLASS2.SSF
SU 3	0.21	36,855	396222.43	4566663.92	1289.638	1.50	0.80	Uncorrected	Pro 6H	7/27/2016 0:00	08:19:37am	New	Sensor	20160727CLASS2.SSF
SU 3	0.21	36,853	396234.31	4566669.54	1289.79	1.10	0.60	Uncorrected	Pro 6H	7/27/2016 0:00	07:47:35am	New	Sensor	20160727CLASS2.SSF
SU 3	0.21	36,853	396236.65	4566668.84	1289.613	1.10	0.60	Uncorrected	Pro 6H	7/27/2016 0:00	07:50:58am	New	Sensor	20160727CLASS2.SSF
SU 3	0.21	36,852	396242.24	4566655.94	1289.116	1.30	0.70	Uncorrected	Pro 6H	7/27/2016 0:00	08:13:48am	New	Sensor	20160727CLASS2.SSF
SU 3	0.21	36,852	396225.54	4566664.08	1289.553	1.50	0.80	Uncorrected	Pro 6H	7/27/2016 0:00	08:18:21am	New	Sensor	20160727CLASS2.SSF
SU 3	0.21	36,852	396198.18	4566658.37	1288.713	1.40	0.70	Uncorrected	Pro 6H	7/27/2016 0:00	09:12:56am	New	Sensor	20160727CLASS2.SSF
SU 3	0.21	36,851	396196.08	4566662.85	1290.123	1.20	0.70	Uncorrected	Pro 6H	7/27/2016 0:00	08:58:59am	New	Sensor	20160727CLASS2.SSF
SU 3	0.21	36,850	396186.48	4566663.32	1292.485	1.10	0.60	Uncorrected	Pro 6H	7/27/2016 0:00	07:39:24am	New	Sensor	20160727CLASS2.SSF
SU 3	0.21	36,850	396217.77	4566665.88	1290.264	1.20	0.70	Uncorrected	Pro 6H	7/27/2016 0:00	08:42:41am	New	Sensor	20160727CLASS2.SSF
SU 3	0.21	36,850	396222.19	4566665.26	1290.047	1.20	0.70	Uncorrected	Pro 6H	7/27/2016 0:00	08:43:48am	New	Sensor	20160727CLASS2.SSF
SU 3	0.21	36,850	396205.84	4566664.57	1289.861	1.20	0.70	Uncorrected	Pro 6H	7/27/2016 0:00	08:58:05am	New	Sensor	20160727CLASS2.SSF
SU 3	0.2	36,849	396193.56	4566663.85	1290.451	1.20	0.70	Uncorrected	Pro 6H	7/27/2016 0:00	08:55:27am	New	Sensor	20160727CLASS2.SSF
SU 3	0.2	36,848	396207.79	4566668.55	1291.083	1.20	0.60	Uncorrected	Pro 6H	7/27/2016 0:00	07:24:16am	New	Sensor	20160727CLASS2.SSF
SU 3	0.2	36,847	396221.2	4566666.32	1291.065	1.10	0.60	Uncorrected	Pro 6H	7/27/2016 0:00	08:01:57am	New	Sensor	20160727CLASS2.SSF
SU 3	0.2	36,847	396211.96	4566667.78	1290.03	1.50	0.80	Uncorrected	Pro 6H	7/27/2016 0:00	08:29:55am	New	Sensor	20160727CLASS2.SSF
SU 3	0.2	36,846	396243.84	4566670.61	1289.288	1.20	0.60	Uncorrected	Pro 6H	7/27/2016 0:00	07:27:26am	New	Sensor	20160727CLASS2.SSF
SU 3	0.2	36,846	396220.2	4566668.8	1290.527	1.10	0.60	Uncorrected	Pro 6H	7/27/2016 0:00	07:43:38am	New	Sensor	20160727CLASS2.SSF
SU 3	0.2	36,846	396206.87	4566666.67	1290.298	1.50	0.80	Uncorrected	Pro 6H	7/27/2016 0:00	08:30:18am	New	Sensor	20160727CLASS2.SSF
SU 3	0.2	36,844	396227.03	4566662.44	1289.302	1.50	0.80	Uncorrected	Pro 6H	7/27/2016 0:00	08:22:19am	New	Sensor	20160727CLASS2.SSF
SU 3	0.2	36,844	396202.73	4566663.79	1289.791	1.20	0.70	Uncorrected	Pro 6H	7/27/2016 0:00	08:59:09am	New	Sensor	20160727CLASS2.SSF
SU 3	0.2	36,843	396243.72	4566657.02	1289.204	1.30	0.70	Uncorrected	Pro 6H	7/27/2016 0:00	08:13:20am	New	Sensor	20160727CLASS2.SSF
SU 3	0.2	36,843	396195.54	4566659.95	1288.747	1.40	0.70	Uncorrected	Pro 6H	7/27/2016 0:00	09:06:34am	New	Sensor	20160727CLASS2.SSF
SU 3	0.2	36,842	396233.8	4566667.5	1289.857	1.10	0.60	Uncorrected	Pro 6H	7/27/2016 0:00	07:55:43am	New	Sensor	20160727CLASS2.SSF
SU 3	0.2	36,842	396231.98	4566666.34	1290.624	1.10	0.60	Uncorrected	Pro 6H	7/27/2016 0:00	08:02:24am	New	Sensor	20160727CLASS2.SSF
SU 3	0.2	36,842	396201.97	4566662.73	1289.478	1.20	0.70	Uncorrected	Pro 6H	7/27/2016 0:00	09:02:33am	New	Sensor	20160727CLASS2.SSF
SU 3	0.2	36,841	396185.8	4566663.72	1291.159	1.20	0.60	Uncorrected	Pro 6H	7/27/2016 0:00	07:22:26am	New	Sensor	20160727CLASS2.SSF
SU 3	0.2	36,841	396209.18	4566665.49	1290.028	1.20	0.70	Uncorrected	Pro 6H	7/27/2016 0:00	08:38:07am	New	Sensor	20160727CLASS2.SSF
SU 3	0.2	36,840	396242.53	4566664.54	1289.195	1.30	0.70	Uncorrected	Pro 6H	7/27/2016 0:00	08:08:43am	New	Sensor	20160727CLASS2.SSF
SU 3	0.2	36,840	396207.5	4566664.91	1290.211	1.20	0.70	Uncorrected	Pro 6H	7/27/2016 0:00	08:38:22am	New	Sensor	20160727CLASS2.SSF
SU 3	0.2	36,840	396196.61	4566661.14	1288.691	1.40	0.70	Uncorrected	Pro 6H	7/27/2016 0:00	09:05:34am	New	Sensor	20160727CLASS2.SSF
SU 3	0.2	36,839	396226.93	4566669.44	1290.412	1.20	0.60	Uncorrected	Pro 6H	7/27/2016 0:00	07:37:32am	New	Sensor	20160727CLASS2.SSF
SU 3	0.2	36,839	396224.81	4566667.87	1290.185	1.10	0.60	Uncorrected	Pro 6H	7/27/2016 0:00	07:53:16am	New	Sensor	20160727CLASS2.SSF
SU 3	0.2	36,839	396243.19	4566668.2	1289.3	1.10	0.60	Uncorrected	Pro 6H	7/27/2016 0:00	07:54:19am	New	Sensor	20160727CLASS2.SSF
SU 3	0.2	36,838	396206.79	4566666.23	1290.243	1.20	0.70	Uncorrected	Pro 6H	7/27/2016 0:00	08:36:07am	New	Sensor	20160727CLASS2.SSF
SU 3	0.2	36,837	396216.22	4566668.03	1289.862	1.50	0.80	Uncorrected	Pro 6H	7/27/2016 0:00	08:28:43am	New	Sensor	20160727CLASS2.SSF
SU 3	0.2	36,836	396238.66	4566664.59	1289.394	1.30	0.70	Uncorrected	Pro 6H	7/27/2016 0:00	08:08:26am	New	Sensor	20160727CLASS2.SSF
SU 3	0.2	36,836	396213.2	4566667.24	1290.132	1.20	0.70	Uncorrected	Pro 6H	7/27/2016 0:00	08:34:51am	New	Sensor	20160727CLASS2.SSF

SU	Z-Score	CPM	Easting	Northing	MSL	PDOP	HDOP	CorrType	RcvrType	GPS_Date	GPS_Time	Update	FeatName	Datafile
SU 3	0.2	36,836	396212.25	4566664.3	1290.283	1.20	0.70	Uncorrected	Pro 6H	7/27/2016 0:00	08:46:31am	New	Sensor	20160727CLASS2.SSF
SU 3	0.2	36,836	396200.32	4566664.72	1290.069	1.20	0.70	Uncorrected	Pro 6H	7/27/2016 0:00	08:55:37am	New	Sensor	20160727CLASS2.SSF
SU 3	0.2	36,834	396244.15	4566666.59	1289.621	1.10	0.60	Uncorrected	Pro 6H	7/27/2016 0:00	08:02:52am	New	Sensor	20160727CLASS2.SSF
SU 3	0.2	36,834	396201.04	4566661	1288.64	1.40	0.70	Uncorrected	Pro 6H	7/27/2016 0:00	09:08:07am	New	Sensor	20160727CLASS2.SSF
SU 3	0.2	36,834	396197.44	4566659.85	1288.675	1.40	0.70	Uncorrected	Pro 6H	7/27/2016 0:00	09:09:49am	New	Sensor	20160727CLASS2.SSF
SU 3	0.2	36,833	396231.67	4566670.52	1289.841	1.20	0.60	Uncorrected	Pro 6H	7/27/2016 0:00	07:26:10am	New	Sensor	20160727CLASS2.SSF
SU 3	0.2	36,833	396226.34	4566667.76	1290.263	1.10	0.60	Uncorrected	Pro 6H	7/27/2016 0:00	07:55:00am	New	Sensor	20160727CLASS2.SSF
SU 3	0.2	36,832	396211.11	4566667.36	1290.363	1.50	0.80	Uncorrected	Pro 6H	7/27/2016 0:00	08:30:33am	New	Sensor	20160727CLASS2.SSF
SU 3	0.2	36,831	396242.18	4566668.35	1289.235	1.10	0.60	Uncorrected	Pro 6H	7/27/2016 0:00	07:52:35am	New	Sensor	20160727CLASS2.SSF
SU 3	0.2	36,831	396221.51	4566664.47	1289.989	1.20	0.70	Uncorrected	Pro 6H	7/27/2016 0:00	08:48:45am	New	Sensor	20160727CLASS2.SSF
SU 3	0.2	36,830	396222.29	4566669.34	1290.557	1.20	0.60	Uncorrected	Pro 6H	7/27/2016 0:00	07:30:09am	New	Sensor	20160727CLASS2.SSF
SU 3	0.2	36,830	396185.93	4566664.26	1291.87	1.20	0.60	Uncorrected	Pro 6H	7/27/2016 0:00	07:32:07am	New	Sensor	20160727CLASS2.SSF
SU 3	0.2	36,830	396243.21	4566658.43	1289.045	1.30	0.70	Uncorrected	Pro 6H	7/27/2016 0:00	08:12:44am	New	Sensor	20160727CLASS2.SSF
SU 3	0.2	36,829	396242.68	4566661.73	1288.994	1.30	0.70	Uncorrected	Pro 6H	7/27/2016 0:00	08:11:38am	New	Sensor	20160727CLASS2.SSF
SU 3	0.2	36,829	396193.86	4566663.71	1290.385	1.20	0.70	Uncorrected	Pro 6H	7/27/2016 0:00	08:56:07am	New	Sensor	20160727CLASS2.SSF
SU 3	0.2	36,828	396196.73	4566666.57	1291.695	1.20	0.60	Uncorrected	Pro 6H	7/27/2016 0:00	07:31:27am	New	Sensor	20160727CLASS2.SSF
SU 3	0.19	36,827	396206.21	4566664.8	1290.231	1.20	0.70	Uncorrected	Pro 6H	7/27/2016 0:00	08:38:19am	New	Sensor	20160727CLASS2.SSF
SU 3	0.19	36,827	396187.57	4566660.57	1289.738	1.20	0.70	Uncorrected	Pro 6H	7/27/2016 0:00	09:02:05am	New	Sensor	20160727CLASS2.SSF
SU 3	0.19	36,827	396194.31	4566660.75	1288.877	1.40	0.70	Uncorrected	Pro 6H	7/27/2016 0:00	09:07:11am	New	Sensor	20160727CLASS2.SSF
SU 3	0.19	36,826	396204.22	4566666.3	1290.752	1.20	0.70	Uncorrected	Pro 6H	7/27/2016 0:00	08:52:23am	New	Sensor	20160727CLASS2.SSF
SU 3	0.19	36,825	396233.96	4566670.28	1290.088	1.20	0.60	Uncorrected	Pro 6H	7/27/2016 0:00	07:35:31am	New	Sensor	20160727CLASS2.SSF
SU 3	0.19	36,825	396223.13	4566664.65	1289.72	1.50	0.80	Uncorrected	Pro 6H	7/27/2016 0:00	08:16:35am	New	Sensor	20160727CLASS2.SSF
SU 3	0.19	36,824	396227.39	4566667.34	1290.165	1.10	0.60	Uncorrected	Pro 6H	7/27/2016 0:00	07:53:41am	New	Sensor	20160727CLASS2.SSF
SU 3	0.19	36,823	396222.64	4566667.42	1290.638	1.10	0.60	Uncorrected	Pro 6H	7/27/2016 0:00	07:58:43am	New	Sensor	20160727CLASS2.SSF
SU 3	0.19	36,823	396224.46	4566666.16	1290.848	1.10	0.60	Uncorrected	Pro 6H	7/27/2016 0:00	08:02:06am	New	Sensor	20160727CLASS2.SSF
SU 3	0.19	36,823	396204.33	4566664.62	1289.876	1.20	0.70	Uncorrected	Pro 6H	7/27/2016 0:00	08:58:01am	New	Sensor	20160727CLASS2.SSF
SU 3	0.19	36,821	396206.5	4566668.09	1291.396	1.20	0.60	Uncorrected	Pro 6H	7/27/2016 0:00	07:34:07am	New	Sensor	20160727CLASS2.SSF
SU 3	0.19	36,821	396209.78	4566665.33	1290.743	1.20	0.70	Uncorrected	Pro 6H	7/27/2016 0:00	08:40:12am	New	Sensor	20160727CLASS2.SSF
SU 3	0.19	36,820	396206.59	4566662.62	1290.603	1.20	0.70	Uncorrected	Pro 6H	7/27/2016 0:00	08:49:43am	New	Sensor	20160727CLASS2.SSF
SU 3	0.19	36,820	396194.86	4566662.26	1289.906	1.20	0.70	Uncorrected	Pro 6H	7/27/2016 0:00	09:00:10am	New	Sensor	20160727CLASS2.SSF
SU 3	0.19	36,819	396241.2	4566670.5	1289.588	1.20	0.60	Uncorrected	Pro 6H	7/27/2016 0:00	07:29:10am	New	Sensor	20160727CLASS2.SSF
SU 3	0.19	36,818	396207.88	4566664.35	1290.631	1.20	0.70	Uncorrected	Pro 6H	7/27/2016 0:00	08:44:12am	New	Sensor	20160727CLASS2.SSF
SU 3	0.19	36,817	396242.55	4566654.48	1288.997	1.30	0.70	Uncorrected	Pro 6H	7/27/2016 0:00	08:14:16am	New	Sensor	20160727CLASS2.SSF
SU 3	0.19	36,817	396214.91	4566667.95	1289.901	1.50	0.80	Uncorrected	Pro 6H	7/27/2016 0:00	08:29:50am	New	Sensor	20160727CLASS2.SSF
SU 3	0.19	36,816	396243.74	4566647.83	1288.939	1.30	0.70	Uncorrected	Pro 6H	7/27/2016 0:00	08:14:31am	New	Sensor	20160727CLASS2.SSF
SU 3	0.19	36,816	396203.55	4566661.79	1288.484	1.40	0.70	Uncorrected	Pro 6H	7/27/2016 0:00	09:06:47am	New	Sensor	20160727CLASS2.SSF
SU 3	0.19	36,815	396244.05	4566670.3	1289.063	1.10	0.60	Uncorrected	Pro 6H	7/27/2016 0:00	07:44:58am	New	Sensor	20160727CLASS2.SSF
SU 3	0.19	36,815	396243.78	4566656.28	1289.138	1.30	0.70	Uncorrected	Pro 6H	7/27/2016 0:00	08:13:33am	New	Sensor	20160727CLASS2.SSF
SU 3	0.19	36,815	396194.14	4566657.01	1288.988	1.40	0.70	Uncorrected	Pro 6H	7/27/2016 0:00	09:15:38am	New	Sensor	20160727CLASS2.SSF
SU 3	0.19	36,814	396188.24	4566663.79	1292.39	1.10	0.60	Uncorrected	Pro 6H	7/27/2016 0:00	07:42:08am	New	Sensor	20160727CLASS2.SSF
SU 3	0.19	36,814	396231	4566667.48	1290.07	1.10	0.60	Uncorrected	Pro 6H	7/27/2016 0:00	07:55:38am	New	Sensor	20160727CLASS2.SSF
SU 3	0.19	36,814	396231.78	4566660.74	1288.89	1.50	0.80	Uncorrected	Pro 6H	7/27/2016 0:00	08:24:47am	New	Sensor	20160727CLASS2.SSF
SU 3	0.19	36,814	396198.74	4566659.12	1288.732	1.40	0.70	Uncorrected	Pro 6H	7/27/2016 0:00	09:13:37am	New	Sensor	20160727CLASS2.SSF
SU 3	0.19	36,813	396221.71	4566664.77	1289.863	1.20	0.70	Uncorrected	Pro 6H	7/27/2016 0:00	08:46:47am	New	Sensor	20160727CLASS2.SSF
SU 3	0.19	36,813	396195.68	4566659.86	1288.734	1.40	0.70	Uncorrected	Pro 6H	7/27/2016 0:00	09:09:15am	New	Sensor	20160727CLASS2.SSF
SU 3	0.19	36,812	396229.85	4566669.53	1290.061	1.10	0.60	Uncorrected	Pro 6H	7/27/2016 0:00	07:44:15am	New	Sensor	20160727CLASS2.SSF
SU 3	0.19	36,812	396203.04	4566664.39	1289.953	1.20	0.70	Uncorrected	Pro 6H	7/27/2016 0:00	08:57:59am	New	Sensor	20160727CLASS2.SSF
SU 3	0.19	36,812	396197.02	4566656.99	1288.817	1.40	0.70	Uncorrected	Pro 6H	7/27/2016 0:00	09:15:34am	New	Sensor	20160727CLASS2.SSF
SU 3	0.19	36,811	396243.63	4566667.67	1289.305	1.10	0.60	Uncorrected	Pro 6H	7/27/2016 0:00	07:57:50am	New	Sensor	20160727CLASS2.SSF
SU 3	0.19	36,811	396243.93	4566665.69	1289.224	1.10	0.60	Uncorrected	Pro 6H	7/27/2016 0:00	08:06:11am	New	Sensor	20160727CLASS2.SSF
SU 3	0.19	36,810	396219.74	4566669.68	1290.422	1.20	0.60	Uncorrected	Pro 6H	7/27/2016 0:00	07:25:16am	New	Sensor	20160727CLASS2.SSF
SU 3	0.19	36,810	396218.73	4566669.21	1290.704	1.20	0.60	Uncorrected	Pro 6H	7/27/2016 0:00	07:30:20am	New	Sensor	20160727CLASS2.SSF

SU	Z-Score	CPM	Easting	Northing	MSL	PDOP	HDOP	CorrType	RcvrType	GPS_Date	GPS_Time	Update	FeatName	Datafile
SU 3	0.19	36,810	396243.38	4566652.25	1288.866	1.50	0.80	Uncorrected	Pro 6H	7/27/2016 0:00	08:15:26am	New	Sensor	20160727CLASS2.SSF
SU 3	0.19	36,810	396212.34	4566664.03	1290.284	1.20	0.70	Uncorrected	Pro 6H	7/27/2016 0:00	08:47:27am	New	Sensor	20160727CLASS2.SSF
SU 3	0.19	36,809	396224.4	4566665.95	1290.786	1.10	0.60	Uncorrected	Pro 6H	7/27/2016 0:00	08:03:54am	New	Sensor	20160727CLASS2.SSF
SU 3	0.19	36,809	396204.6	4566664.57	1290.921	1.20	0.70	Uncorrected	Pro 6H	7/27/2016 0:00	08:40:21am	New	Sensor	20160727CLASS2.SSF
SU 3	0.19	36,808	396235.32	4566668.86	1289.766	1.10	0.60	Uncorrected	Pro 6H	7/27/2016 0:00	07:51:01am	New	Sensor	20160727CLASS2.SSF
SU 3	0.18	36,805	396223.67	4566668.95	1290.407	1.10	0.60	Uncorrected	Pro 6H	7/27/2016 0:00	07:43:54am	New	Sensor	20160727CLASS2.SSF
SU 3	0.18	36,805	396186.21	4566659.8	1289.06	1.40	0.70	Uncorrected	Pro 6H	7/27/2016 0:00	09:05:17am	New	Sensor	20160727CLASS2.SSF
SU 3	0.18	36,804	396230.98	4566667.85	1289.882	1.10	0.60	Uncorrected	Pro 6H	7/27/2016 0:00	07:51:55am	New	Sensor	20160727CLASS2.SSF
SU 3	0.18	36,803	396222.68	4566669.35	1290.55	1.20	0.60	Uncorrected	Pro 6H	7/27/2016 0:00	07:30:07am	New	Sensor	20160727CLASS2.SSF
SU 3	0.18	36,803	396204.83	4566667.67	1291.295	1.20	0.60	Uncorrected	Pro 6H	7/27/2016 0:00	07:31:02am	New	Sensor	20160727CLASS2.SSF
SU 3	0.18	36,802	396218.44	4566669.66	1290.516	1.20	0.60	Uncorrected	Pro 6H	7/27/2016 0:00	07:25:12am	New	Sensor	20160727CLASS2.SSF
SU 3	0.18	36,802	396236.26	4566669.95	1289.783	1.20	0.60	Uncorrected	Pro 6H	7/27/2016 0:00	07:36:58am	New	Sensor	20160727CLASS2.SSF
SU 3	0.18	36,802	396229.99	4566666.4	1290.581	1.10	0.60	Uncorrected	Pro 6H	7/27/2016 0:00	08:03:27am	New	Sensor	20160727CLASS2.SSF
SU 3	0.18	36,801	396211.69	4566666.17	1290.049	1.20	0.70	Uncorrected	Pro 6H	7/27/2016 0:00	08:35:22am	New	Sensor	20160727CLASS2.SSF
SU 3	0.18	36,800	396196.66	4566658.32	1288.623	1.40	0.70	Uncorrected	Pro 6H	7/27/2016 0:00	09:12:30am	New	Sensor	20160727CLASS2.SSF
SU 3	0.18	36,798	396237.17	4566669.94	1289.721	1.20	0.60	Uncorrected	Pro 6H	7/27/2016 0:00	07:36:55am	New	Sensor	20160727CLASS2.SSF
SU 3	0.18	36,798	396229.61	4566664.97	1290.045	1.10	0.60	Uncorrected	Pro 6H	7/27/2016 0:00	08:07:16am	New	Sensor	20160727CLASS2.SSF
SU 3	0.18	36,798	396202.5	4566663.12	1289.145	1.20	0.70	Uncorrected	Pro 6H	7/27/2016 0:00	09:00:32am	New	Sensor	20160727CLASS2.SSF
SU 3	0.18	36,798	396188.09	4566656.09	1289.183	1.40	0.70	Uncorrected	Pro 6H	7/27/2016 0:00	09:16:36am	New	Sensor	20160727CLASS2.SSF
SU 3	0.18	36,797	396236	4566666.17	1289.93	1.10	0.60	Uncorrected	Pro 6H	7/27/2016 0:00	08:04:53am	New	Sensor	20160727CLASS2.SSF
SU 3	0.18	36,796	396242.34	4566668.63	1289.252	1.10	0.60	Uncorrected	Pro 6H	7/27/2016 0:00	07:50:40am	New	Sensor	20160727CLASS2.SSF
SU 3	0.18	36,796	396216.2	4566665.71	1290.473	1.20	0.70	Uncorrected	Pro 6H	7/27/2016 0:00	08:41:40am	New	Sensor	20160727CLASS2.SSF
SU 3	0.18	36,795	396243.63	4566658.98	1289.1	1.30	0.70	Uncorrected	Pro 6H	7/27/2016 0:00	08:12:35am	New	Sensor	20160727CLASS2.SSF
SU 3	0.18	36,795	396232.7	4566663.91	1289.025	1.50	0.80	Uncorrected	Pro 6H	7/27/2016 0:00	08:19:20am	New	Sensor	20160727CLASS2.SSF
SU 3	0.18	36,795	396219.58	4566668.4	1289.535	1.50	0.80	Uncorrected	Pro 6H	7/27/2016 0:00	08:29:30am	New	Sensor	20160727CLASS2.SSF
SU 3	0.18	36,795	396193.67	4566661.44	1289.601	1.20	0.70	Uncorrected	Pro 6H	7/27/2016 0:00	09:01:15am	New	Sensor	20160727CLASS2.SSF
SU 3	0.18	36,795	396202.22	4566661.29	1288.74	1.40	0.70	Uncorrected	Pro 6H	7/27/2016 0:00	09:13:43am	New	Sensor	20160727CLASS2.SSF
SU 3	0.18	36,792	396228.96	4566661.12	1289.1	1.50	0.80	Uncorrected	Pro 6H	7/27/2016 0:00	08:24:52am	New	Sensor	20160727CLASS2.SSF
SU 3	0.18	36,792	396213.21	4566664.8	1290.318	1.20	0.70	Uncorrected	Pro 6H	7/27/2016 0:00	08:46:02am	New	Sensor	20160727CLASS2.SSF
SU 3	0.18	36,790	396193.78	4566665.63	1292.24	1.20	0.60	Uncorrected	Pro 6H	7/27/2016 0:00	07:38:57am	New	Sensor	20160727CLASS2.SSF
SU 3	0.18	36,790	396238.24	4566665.06	1289.429	1.30	0.70	Uncorrected	Pro 6H	7/27/2016 0:00	08:08:03am	New	Sensor	20160727CLASS2.SSF
SU 3	0.18	36,790	396205.19	4566661.51	1288.517	1.40	0.70	Uncorrected	Pro 6H	7/27/2016 0:00	09:09:01am	New	Sensor	20160727CLASS2.SSF
SU 3	0.18	36,789	396243.27	4566664.55	1289.093	1.30	0.70	Uncorrected	Pro 6H	7/27/2016 0:00	08:08:38am	New	Sensor	20160727CLASS2.SSF
SU 3	0.18	36,789	396211.41	4566665.89	1290.689	1.20	0.70	Uncorrected	Pro 6H	7/27/2016 0:00	08:39:07am	New	Sensor	20160727CLASS2.SSF
SU 3	0.18	36,788	396221.42	4566669.51	1290.342	1.20	0.60	Uncorrected	Pro 6H	7/27/2016 0:00	07:25:27am	New	Sensor	20160727CLASS2.SSF
SU 3	0.18	36,786	396229.36	4566668.93	1289.994	1.10	0.60	Uncorrected	Pro 6H	7/27/2016 0:00	07:49:37am	New	Sensor	20160727CLASS2.SSF
SU 3	0.18	36,786	396227.62	4566666.46	1290.725	1.10	0.60	Uncorrected	Pro 6H	7/27/2016 0:00	08:01:45am	New	Sensor	20160727CLASS2.SSF
SU 3	0.18	36,786	396234.58	4566666.52	1290.281	1.10	0.60	Uncorrected	Pro 6H	7/27/2016 0:00	08:03:17am	New	Sensor	20160727CLASS2.SSF
SU 3	0.18	36,785	396222.29	4566669.47	1290.657	1.20	0.60	Uncorrected	Pro 6H	7/27/2016 0:00	07:34:54am	New	Sensor	20160727CLASS2.SSF
SU 3	0.18	36,785	396206.24	4566666.48	1290.284	1.50	0.80	Uncorrected	Pro 6H	7/27/2016 0:00	08:32:49am	New	Sensor	20160727CLASS2.SSF
SU 3	0.17	36,784	396235.47	4566666.85	1290.225	1.10	0.60	Uncorrected	Pro 6H	7/27/2016 0:00	08:00:54am	New	Sensor	20160727CLASS2.SSF
SU 3	0.17	36,783	396243.72	4566670.67	1289.152	1.20	0.60	Uncorrected	Pro 6H	7/27/2016 0:00	07:27:06am	New	Sensor	20160727CLASS2.SSF
SU 3	0.17	36,783	396224.86	4566669.58	1290.439	1.20	0.60	Uncorrected	Pro 6H	7/27/2016 0:00	07:30:01am	New	Sensor	20160727CLASS2.SSF
SU 3	0.17	36,782	396232.24	4566668.67	1289.98	1.10	0.60	Uncorrected	Pro 6H	7/27/2016 0:00	07:51:07am	New	Sensor	20160727CLASS2.SSF
SU 3	0.17	36,782	396209.96	4566667.22	1290.128	1.50	0.80	Uncorrected	Pro 6H	7/27/2016 0:00	08:29:12am	New	Sensor	20160727CLASS2.SSF
SU 3	0.17	36,780	396206.44	4566665.47	1290.157	1.20	0.70	Uncorrected	Pro 6H	7/27/2016 0:00	08:36:15am	New	Sensor	20160727CLASS2.SSF
SU 3	0.17	36,780	396209.86	4566665.35	1290.709	1.20	0.70	Uncorrected	Pro 6H	7/27/2016 0:00	08:39:30am	New	Sensor	20160727CLASS2.SSF
SU 3	0.17	36,780	396204.79	4566661.76	1288.454	1.40	0.70	Uncorrected	Pro 6H	7/27/2016 0:00	09:06:54am	New	Sensor	20160727CLASS2.SSF
SU 3	0.17	36,780	396201.62	4566660.78	1288.727	1.40	0.70	Uncorrected	Pro 6H	7/27/2016 0:00	09:13:42am	New	Sensor	20160727CLASS2.SSF
SU 3	0.17	36,779	396222.21	4566668.4	1289.488	1.50	0.80	Uncorrected	Pro 6H	7/27/2016 0:00	08:28:29am	New	Sensor	20160727CLASS2.SSF
SU 3	0.17	36,779	396186.14	4566661.82	1290.584	1.20	0.70	Uncorrected	Pro 6H	7/27/2016 0:00	08:57:31am	New	Sensor	20160727CLASS2.SSF
SU 3	0.17	36,779	396195.55	4566661.71	1289.519	1.20	0.70	Uncorrected	Pro 6H	7/27/2016 0:00	09:01:18am	New	Sensor	20160727CLASS2.SSF

SU	Z-Score	CPM	Easting	Northing	MSL	PDOP	HDOP	CorrType	RcvrType	GPS_Date	GPS_Time	Update	FeatName	Datafile
SU 3	0.17	36,778	396227.5	4566663.67	1289.384	1.50	0.80	Uncorrected	Pro 6H	7/27/2016 0:00	08:20:18am	New	Sensor	20160727CLASS2.SSF
SU 3	0.17	36,776	396232.79	4566666.4	1290.418	1.10	0.60	Uncorrected	Pro 6H	7/27/2016 0:00	08:03:21am	New	Sensor	20160727CLASS2.SSF
SU 3	0.17	36,776	396233.53	4566665.6	1289.78	1.10	0.60	Uncorrected	Pro 6H	7/27/2016 0:00	08:05:49am	New	Sensor	20160727CLASS2.SSF
SU 3	0.17	36,776	396243.76	4566649.02	1288.989	1.30	0.70	Uncorrected	Pro 6H	7/27/2016 0:00	08:14:28am	New	Sensor	20160727CLASS2.SSF
SU 3	0.17	36,775	396241.02	4566670.68	1289.58	1.20	0.60	Uncorrected	Pro 6H	7/27/2016 0:00	07:29:11am	New	Sensor	20160727CLASS2.SSF
SU 3	0.17	36,775	396242.86	4566656.95	1289.112	1.30	0.70	Uncorrected	Pro 6H	7/27/2016 0:00	08:13:18am	New	Sensor	20160727CLASS2.SSF
SU 3	0.17	36,774	396243.07	4566654.74	1289.011	1.30	0.70	Uncorrected	Pro 6H	7/27/2016 0:00	08:14:17am	New	Sensor	20160727CLASS2.SSF
SU 3	0.17	36,774	396199.76	4566665.1	1290.133	1.20	0.70	Uncorrected	Pro 6H	7/27/2016 0:00	08:54:29am	New	Sensor	20160727CLASS2.SSF
SU 3	0.17	36,772	396186.29	4566663.59	1292.39	1.10	0.60	Uncorrected	Pro 6H	7/27/2016 0:00	07:39:31am	New	Sensor	20160727CLASS2.SSF
SU 3	0.17	36,772	396206.94	4566663.17	1290.457	1.20	0.70	Uncorrected	Pro 6H	7/27/2016 0:00	08:47:19am	New	Sensor	20160727CLASS2.SSF
SU 3	0.17	36,771	396226.85	4566669.7	1290.284	1.10	0.60	Uncorrected	Pro 6H	7/27/2016 0:00	07:45:54am	New	Sensor	20160727CLASS2.SSF
SU 3	0.17	36,769	396243.93	4566670.81	1289.096	1.20	0.60	Uncorrected	Pro 6H	7/27/2016 0:00	07:27:22am	New	Sensor	20160727CLASS2.SSF
SU 3	0.17	36,768	396241.3	4566667.06	1289.56	1.10	0.60	Uncorrected	Pro 6H	7/27/2016 0:00	07:59:40am	New	Sensor	20160727CLASS2.SSF
SU 3	0.17	36,768	396240.18	4566665.1	1289.375	1.30	0.70	Uncorrected	Pro 6H	7/27/2016 0:00	08:07:58am	New	Sensor	20160727CLASS2.SSF
SU 3	0.17	36,767	396242.99	4566662.77	1288.919	1.30	0.70	Uncorrected	Pro 6H	7/27/2016 0:00	08:11:05am	New	Sensor	20160727CLASS2.SSF
SU 3	0.17	36,767	396195.52	4566662.86	1290.143	1.20	0.70	Uncorrected	Pro 6H	7/27/2016 0:00	08:58:58am	New	Sensor	20160727CLASS2.SSF
SU 3	0.17	36,766	396222.06	4566667.77	1290.371	1.10	0.60	Uncorrected	Pro 6H	7/27/2016 0:00	07:49:56am	New	Sensor	20160727CLASS2.SSF
SU 3	0.17	36,766	396243.46	4566660.28	1289.226	1.30	0.70	Uncorrected	Pro 6H	7/27/2016 0:00	08:12:11am	New	Sensor	20160727CLASS2.SSF
SU 3	0.17	36,766	396186.55	4566659.29	1289.051	1.40	0.70	Uncorrected	Pro 6H	7/27/2016 0:00	09:07:23am	New	Sensor	20160727CLASS2.SSF
SU 3	0.17	36,765	396240.32	4566669.85	1289.3	1.10	0.60	Uncorrected	Pro 6H	7/27/2016 0:00	07:44:48am	New	Sensor	20160727CLASS2.SSF
SU 3	0.17	36,765	396243.08	4566651.38	1288.752	1.50	0.80	Uncorrected	Pro 6H	7/27/2016 0:00	08:15:45am	New	Sensor	20160727CLASS2.SSF
SU 3	0.17	36,764	396209.52	4566668.39	1291.301	1.20	0.60	Uncorrected	Pro 6H	7/27/2016 0:00	07:34:16am	New	Sensor	20160727CLASS2.SSF
SU 3	0.17	36,763	396242.08	4566670.25	1289.579	1.20	0.60	Uncorrected	Pro 6H	7/27/2016 0:00	07:36:15am	New	Sensor	20160727CLASS2.SSF
SU 3	0.17	36,763	396193.63	4566658.6	1288.903	1.40	0.70	Uncorrected	Pro 6H	7/27/2016 0:00	09:11:24am	New	Sensor	20160727CLASS2.SSF
SU 3	0.16	36,761	396186.52	4566663.61	1292.5	1.20	0.60	Uncorrected	Pro 6H	7/27/2016 0:00	07:39:22am	New	Sensor	20160727CLASS2.SSF
SU 3	0.16	36,761	396241.45	4566668.26	1289.221	1.10	0.60	Uncorrected	Pro 6H	7/27/2016 0:00	07:52:23am	New	Sensor	20160727CLASS2.SSF
SU 3	0.16	36,761	396228.86	4566667.44	1290.302	1.10	0.60	Uncorrected	Pro 6H	7/27/2016 0:00	07:58:31am	New	Sensor	20160727CLASS2.SSF
SU 3	0.16	36,761	396188.95	4566664.25	1291.177	1.20	0.70	Uncorrected	Pro 6H	7/27/2016 0:00	08:51:47am	New	Sensor	20160727CLASS2.SSF
SU 3	0.16	36,761	396192.42	4566660.45	1289.677	1.20	0.70	Uncorrected	Pro 6H	7/27/2016 0:00	09:03:27am	New	Sensor	20160727CLASS2.SSF
SU 3	0.16	36,759	396234.91	4566669.88	1289.749	1.10	0.60	Uncorrected	Pro 6H	7/27/2016 0:00	07:45:32am	New	Sensor	20160727CLASS2.SSF
SU 3	0.16	36,758	396213.09	4566668.92	1291.015	1.20	0.60	Uncorrected	Pro 6H	7/27/2016 0:00	07:24:46am	New	Sensor	20160727CLASS2.SSF
SU 3	0.16	36,758	396243.72	4566664.64	1289.084	1.30	0.70	Uncorrected	Pro 6H	7/27/2016 0:00	08:08:39am	New	Sensor	20160727CLASS2.SSF
SU 3	0.16	36,757	396228	4566670.17	1290.023	1.20	0.60	Uncorrected	Pro 6H	7/27/2016 0:00	07:25:58am	New	Sensor	20160727CLASS2.SSF
SU 3	0.16	36,757	396224.96	4566668.85	1290.288	1.10	0.60	Uncorrected	Pro 6H	7/27/2016 0:00	07:47:56am	New	Sensor	20160727CLASS2.SSF
SU 3	0.16	36,757	396239.14	4566669.3	1289.358	1.10	0.60	Uncorrected	Pro 6H	7/27/2016 0:00	07:49:15am	New	Sensor	20160727CLASS2.SSF
SU 3	0.16	36,757	396208.41	4566664.65	1290.831	1.20	0.70	Uncorrected	Pro 6H	7/27/2016 0:00	08:40:31am	New	Sensor	20160727CLASS2.SSF
SU 3	0.16	36,755	396193.12	4566661.86	1289.542	1.20	0.70	Uncorrected	Pro 6H	7/27/2016 0:00	09:00:47am	New	Sensor	20160727CLASS2.SSF
SU 3	0.16	36,755	396185.85	4566656.99	1289.277	1.40	0.70	Uncorrected	Pro 6H	7/27/2016 0:00	09:14:28am	New	Sensor	20160727CLASS2.SSF
SU 3	0.16	36,754	396206.58	4566666.05	1290.44	1.20	0.70	Uncorrected	Pro 6H	7/27/2016 0:00	08:34:06am	New	Sensor	20160727CLASS2.SSF
SU 3	0.16	36,754	396205.74	4566662.16	1288.384	1.40	0.70	Uncorrected	Pro 6H	7/27/2016 0:00	09:06:51am	New	Sensor	20160727CLASS2.SSF
SU 3	0.16	36,754	396201.65	4566661.27	1288.468	1.40	0.70	Uncorrected	Pro 6H	7/27/2016 0:00	09:07:49am	New	Sensor	20160727CLASS2.SSF
SU 3	0.16	36,753	396243.44	4566652.85	1288.947	1.30	0.70	Uncorrected	Pro 6H	7/27/2016 0:00	08:14:47am	New	Sensor	20160727CLASS2.SSF
SU 3	0.16	36,753	396190.53	4566659.39	1288.929	1.40	0.70	Uncorrected	Pro 6H	7/27/2016 0:00	09:07:33am	New	Sensor	20160727CLASS2.SSF
SU 3	0.16	36,753	396203.73	4566661.13	1288.53	1.40	0.70	Uncorrected	Pro 6H	7/27/2016 0:00	09:10:15am	New	Sensor	20160727CLASS2.SSF
SU 3	0.16	36,752	396190.57	4566663.75	1290.568	1.20	0.70	Uncorrected	Pro 6H	7/27/2016 0:00	08:54:13am	New	Sensor	20160727CLASS2.SSF
SU 3	0.16	36,751	396201.35	4566660.33	1288.694	1.40	0.70	Uncorrected	Pro 6H	7/27/2016 0:00	09:13:28am	New	Sensor	20160727CLASS2.SSF
SU 3	0.16	36,750	396238.38	4566667.64	1289.72	1.10	0.60	Uncorrected	Pro 6H	7/27/2016 0:00	07:58:08am	New	Sensor	20160727CLASS2.SSF
SU 3	0.16	36,750	396243.77	4566656.9	1289.136	1.30	0.70	Uncorrected	Pro 6H	7/27/2016 0:00	08:13:21am	New	Sensor	20160727CLASS2.SSF
SU 3	0.16	36,748	396197.32	4566666.16	1292.142	1.20	0.60	Uncorrected	Pro 6H	7/27/2016 0:00	07:38:48am	New	Sensor	20160727CLASS2.SSF
SU 3	0.16	36,748	396238.29	4566668.84	1289.542	1.10	0.60	Uncorrected	Pro 6H	7/27/2016 0:00	07:50:55am	New	Sensor	20160727CLASS2.SSF
SU 3	0.16	36,748	396244.06	4566668.36	1289.112	1.10	0.60	Uncorrected	Pro 6H	7/27/2016 0:00	07:52:30am	New	Sensor	20160727CLASS2.SSF
SU 3	0.16	36,748	396206.94	4566664.55	1290.749	1.20	0.70	Uncorrected	Pro 6H	7/27/2016 0:00	08:42:14am	New	Sensor	20160727CLASS2.SSF

SU	Z-Score	CPM	Easting	Northing	MSL	PDOP	HDOP	CorrType	RcvrType	GPS_Date	GPS_Time	Update	FeatName	Datafile
SU 3	0.16	36,748	396211.86	4566664.64	1290.566	1.20	0.70	Uncorrected	Pro 6H	7/27/2016 0:00	08:43:31am	New	Sensor	20160727CLASS2.SSF
SU 3	0.16	36,747	396236.76	4566670.75	1289.579	1.20	0.60	Uncorrected	Pro 6H	7/27/2016 0:00	07:26:34am	New	Sensor	20160727CLASS2.SSF
SU 3	0.16	36,747	396239.7	4566668.41	1289.346	1.10	0.60	Uncorrected	Pro 6H	7/27/2016 0:00	07:50:35am	New	Sensor	20160727CLASS2.SSF
SU 3	0.16	36,747	396242.91	4566661.56	1289.048	1.30	0.70	Uncorrected	Pro 6H	7/27/2016 0:00	08:11:52am	New	Sensor	20160727CLASS2.SSF
SU 3	0.16	36,747	396210.74	4566664.79	1290.447	1.20	0.70	Uncorrected	Pro 6H	7/27/2016 0:00	08:45:07am	New	Sensor	20160727CLASS2.SSF
SU 3	0.16	36,746	396239.99	4566668.25	1289.291	1.10	0.60	Uncorrected	Pro 6H	7/27/2016 0:00	07:52:20am	New	Sensor	20160727CLASS2.SSF
SU 3	0.16	36,746	396221.29	4566667.66	1290.431	1.10	0.60	Uncorrected	Pro 6H	7/27/2016 0:00	07:53:24am	New	Sensor	20160727CLASS2.SSF
SU 3	0.16	36,746	396220.28	4566664.74	1289.827	1.50	0.80	Uncorrected	Pro 6H	7/27/2016 0:00	08:17:23am	New	Sensor	20160727CLASS2.SSF
SU 3	0.16	36,744	396211.81	4566663.7	1290.44	1.20	0.70	Uncorrected	Pro 6H	7/27/2016 0:00	08:49:29am	New	Sensor	20160727CLASS2.SSF
SU 3	0.16	36,744	396205.22	4566661.44	1288.45	1.40	0.70	Uncorrected	Pro 6H	7/27/2016 0:00	09:07:57am	New	Sensor	20160727CLASS2.SSF
SU 3	0.16	36,743	396195.79	4566663.87	1290.38	1.20	0.70	Uncorrected	Pro 6H	7/27/2016 0:00	08:56:04am	New	Sensor	20160727CLASS2.SSF
SU 3	0.16	36,743	396188.76	4566662.57	1290.486	1.20	0.70	Uncorrected	Pro 6H	7/27/2016 0:00	08:57:26am	New	Sensor	20160727CLASS2.SSF
SU 3	0.16	36,742	396201.59	4566660.14	1288.624	1.40	0.70	Uncorrected	Pro 6H	7/27/2016 0:00	09:13:09am	New	Sensor	20160727CLASS2.SSF
SU 3	0.15	36,741	396211.88	4566665.4	1290.579	1.20	0.70	Uncorrected	Pro 6H	7/27/2016 0:00	08:43:06am	New	Sensor	20160727CLASS2.SSF
SU 3	0.15	36,741	396188.16	4566660.51	1289.018	1.40	0.70	Uncorrected	Pro 6H	7/27/2016 0:00	09:04:13am	New	Sensor	20160727CLASS2.SSF
SU 3	0.15	36,740	396233.73	4566668.81	1289.876	1.10	0.60	Uncorrected	Pro 6H	7/27/2016 0:00	07:51:04am	New	Sensor	20160727CLASS2.SSF
SU 3	0.15	36,740	396209.71	4566666.07	1290.07	1.20	0.70	Uncorrected	Pro 6H	7/27/2016 0:00	08:37:08am	New	Sensor	20160727CLASS2.SSF
SU 3	0.15	36,740	396205.05	4566661.82	1288.464	1.40	0.70	Uncorrected	Pro 6H	7/27/2016 0:00	09:07:54am	New	Sensor	20160727CLASS2.SSF
SU 3	0.15	36,739	396191.51	4566658.11	1289.027	1.40	0.70	Uncorrected	Pro 6H	7/27/2016 0:00	09:11:28am	New	Sensor	20160727CLASS2.SSF
SU 3	0.15	36,738	396189.11	4566663.84	1292.386	1.10	0.60	Uncorrected	Pro 6H	7/27/2016 0:00	07:42:14am	New	Sensor	20160727CLASS2.SSF
SU 3	0.15	36,737	396211.6	4566665.49	1290.605	1.20	0.70	Uncorrected	Pro 6H	7/27/2016 0:00	08:42:07am	New	Sensor	20160727CLASS2.SSF
SU 3	0.15	36,737	396205.15	4566664.25	1290.778	1.20	0.70	Uncorrected	Pro 6H	7/27/2016 0:00	08:42:17am	New	Sensor	20160727CLASS2.SSF
SU 3	0.15	36,737	396190.01	4566662.92	1290.473	1.20	0.70	Uncorrected	Pro 6H	7/27/2016 0:00	08:57:24am	New	Sensor	20160727CLASS2.SSF
SU 3	0.15	36,736	396233.12	4566668.71	1289.827	1.10	0.60	Uncorrected	Pro 6H	7/27/2016 0:00	07:52:55am	New	Sensor	20160727CLASS2.SSF
SU 3	0.15	36,735	396221.26	4566664.87	1289.872	1.20	0.70	Uncorrected	Pro 6H	7/27/2016 0:00	08:46:46am	New	Sensor	20160727CLASS2.SSF
SU 3	0.15	36,735	396215.52	4566664.34	1290.194	1.20	0.70	Uncorrected	Pro 6H	7/27/2016 0:00	08:47:35am	New	Sensor	20160727CLASS2.SSF
SU 3	0.15	36,735	396191.49	4566660	1289.768	1.20	0.70	Uncorrected	Pro 6H	7/27/2016 0:00	09:02:17am	New	Sensor	20160727CLASS2.SSF
SU 3	0.15	36,734	396203.09	4566666.32	1290.774	1.20	0.70	Uncorrected	Pro 6H	7/27/2016 0:00	08:52:25am	New	Sensor	20160727CLASS2.SSF
SU 3	0.15	36,733	396231.87	4566670.16	1290.061	1.20	0.60	Uncorrected	Pro 6H	7/27/2016 0:00	07:29:41am	New	Sensor	20160727CLASS2.SSF
SU 3	0.15	36,733	396199.21	4566666.43	1291.968	1.20	0.60	Uncorrected	Pro 6H	7/27/2016 0:00	07:38:44am	New	Sensor	20160727CLASS2.SSF
SU 3	0.15	36,732	396223.38	4566663.39	1289.515	1.50	0.80	Uncorrected	Pro 6H	7/27/2016 0:00	08:19:50am	New	Sensor	20160727CLASS2.SSF
SU 3	0.15	36,732	396221.28	4566666.08	1290.289	1.20	0.70	Uncorrected	Pro 6H	7/27/2016 0:00	08:40:52am	New	Sensor	20160727CLASS2.SSF
SU 3	0.15	36,732	396199.6	4566665.26	1290.238	1.20	0.70	Uncorrected	Pro 6H	7/27/2016 0:00	08:53:42am	New	Sensor	20160727CLASS2.SSF
SU 3	0.15	36,731	396207.66	4566665.33	1290.172	1.20	0.70	Uncorrected	Pro 6H	7/27/2016 0:00	08:36:17am	New	Sensor	20160727CLASS2.SSF
SU 3	0.15	36,731	396214.44	4566665.07	1290.455	1.20	0.70	Uncorrected	Pro 6H	7/27/2016 0:00	08:43:35am	New	Sensor	20160727CLASS2.SSF
SU 3	0.15	36,730	396199.79	4566662.25	1289.472	1.20	0.70	Uncorrected	Pro 6H	7/27/2016 0:00	09:02:30am	New	Sensor	20160727CLASS2.SSF
SU 3	0.15	36,729	396226	4566665.42	1290.277	1.10	0.60	Uncorrected	Pro 6H	7/27/2016 0:00	08:06:46am	New	Sensor	20160727CLASS2.SSF
SU 3	0.15	36,729	396240.96	4566664.02	1289.28	1.30	0.70	Uncorrected	Pro 6H	7/27/2016 0:00	08:08:55am	New	Sensor	20160727CLASS2.SSF
SU 3	0.15	36,729	396216.39	4566665.62	1290.333	1.20	0.70	Uncorrected	Pro 6H	7/27/2016 0:00	08:43:58am	New	Sensor	20160727CLASS2.SSF
SU 3	0.15	36,728	396219.89	4566664.51	1289.835	1.50	0.80	Uncorrected	Pro 6H	7/27/2016 0:00	08:17:27am	New	Sensor	20160727CLASS2.SSF
SU 3	0.15	36,728	396213.65	4566666.78	1290.156	1.20	0.70	Uncorrected	Pro 6H	7/27/2016 0:00	08:34:21am	New	Sensor	20160727CLASS2.SSF
SU 3	0.15	36,727	396232.32	4566668.95	1289.893	1.10	0.60	Uncorrected	Pro 6H	7/27/2016 0:00	07:49:29am	New	Sensor	20160727CLASS2.SSF
SU 3	0.15	36,726	396190.35	4566661.95	1290.233	1.20	0.70	Uncorrected	Pro 6H	7/27/2016 0:00	08:59:42am	New	Sensor	20160727CLASS2.SSF
SU 3	0.15	36,726	396192.23	4566660.41	1288.978	1.40	0.70	Uncorrected	Pro 6H	7/27/2016 0:00	09:04:25am	New	Sensor	20160727CLASS2.SSF
SU 3	0.15	36,725	396235.36	4566669.54	1289.617	1.10	0.60	Uncorrected	Pro 6H	7/27/2016 0:00	07:46:50am	New	Sensor	20160727CLASS2.SSF
SU 3	0.15	36,724	396186.27	4566663.58	1292.414	1.10	0.60	Uncorrected	Pro 6H	7/27/2016 0:00	07:39:29am	New	Sensor	20160727CLASS2.SSF
SU 3	0.15	36,724	396232.81	4566664.45	1289.065	1.50	0.80	Uncorrected	Pro 6H	7/27/2016 0:00	08:18:33am	New	Sensor	20160727CLASS2.SSF
SU 3	0.15	36,724	396192.48	4566661.3	1289.591	1.20	0.70	Uncorrected	Pro 6H	7/27/2016 0:00	09:01:13am	New	Sensor	20160727CLASS2.SSF
SU 3	0.15	36,724	396188.49	4566660.7	1289.831	1.20	0.70	Uncorrected	Pro 6H	7/27/2016 0:00	09:03:12am	New	Sensor	20160727CLASS2.SSF
SU 3	0.15	36,723	396213.84	4566667.94	1290.898	1.10	0.60	Uncorrected	Pro 6H	7/27/2016 0:00	07:43:23am	New	Sensor	20160727CLASS2.SSF
SU 3	0.15	36,723	396207.31	4566664.67	1290.801	1.20	0.70	Uncorrected	Pro 6H	7/27/2016 0:00	08:39:24am	New	Sensor	20160727CLASS2.SSF
SU 3	0.15	36,722	396219.78	4566665.7	1290.161	1.20	0.70	Uncorrected	Pro 6H	7/27/2016 0:00	08:43:43am	New	Sensor	20160727CLASS2.SSF

SU	Z-Score	CPM	Easting	Northing	MSL	PDOP	HDOP	CorrType	RcvrType	GPS_Date	GPS_Time	Update	FeatName	Datafile
SU 3	0.15	36,722	396195.05	4566657.49	1288.771	1.40	0.70	Uncorrected	Pro 6H	7/27/2016 0:00	09:14:14am	New	Sensor	20160727CLASS2.SSF
SU 3	0.15	36,721	396242.75	4566656.05	1288.773	1.50	0.80	Uncorrected	Pro 6H	7/27/2016 0:00	08:15:51am	New	Sensor	20160727CLASS2.SSF
SU 3	0.15	36,721	396196.78	4566661.68	1289.555	1.20	0.70	Uncorrected	Pro 6H	7/27/2016 0:00	09:02:49am	New	Sensor	20160727CLASS2.SSF
SU 3	0.15	36,721	396186.23	4566657.58	1289.18	1.40	0.70	Uncorrected	Pro 6H	7/27/2016 0:00	09:11:38am	New	Sensor	20160727CLASS2.SSF
SU 3	0.15	36,720	396231.54	4566667.69	1289.738	1.10	0.60	Uncorrected	Pro 6H	7/27/2016 0:00	07:50:20am	New	Sensor	20160727CLASS2.SSF
SU 3	0.15	36,720	396239.15	4566666.29	1289.898	1.10	0.60	Uncorrected	Pro 6H	7/27/2016 0:00	08:04:46am	New	Sensor	20160727CLASS2.SSF
SU 3	0.15	36,720	396243.82	4566650.69	1288.956	1.30	0.70	Uncorrected	Pro 6H	7/27/2016 0:00	08:14:36am	New	Sensor	20160727CLASS2.SSF
SU 3	0.15	36,720	396217.56	4566665.3	1290.192	1.20	0.70	Uncorrected	Pro 6H	7/27/2016 0:00	08:44:56am	New	Sensor	20160727CLASS2.SSF
SU 3	0.14	36,719	396228.7	4566669.32	1290.127	1.10	0.60	Uncorrected	Pro 6H	7/27/2016 0:00	07:44:12am	New	Sensor	20160727CLASS2.SSF
SU 3	0.14	36,719	396188.57	4566660.67	1289.668	1.20	0.70	Uncorrected	Pro 6H	7/27/2016 0:00	09:01:07am	New	Sensor	20160727CLASS2.SSF
SU 3	0.14	36,718	396229.21	4566667.43	1290.162	1.10	0.60	Uncorrected	Pro 6H	7/27/2016 0:00	07:57:19am	New	Sensor	20160727CLASS2.SSF
SU 3	0.14	36,717	396210.45	4566663.08	1290.359	1.20	0.70	Uncorrected	Pro 6H	7/27/2016 0:00	08:50:06am	New	Sensor	20160727CLASS2.SSF
SU 3	0.14	36,716	396222.12	4566669.57	1290.334	1.20	0.60	Uncorrected	Pro 6H	7/27/2016 0:00	07:25:29am	New	Sensor	20160727CLASS2.SSF
SU 3	0.14	36,716	396239.09	4566667	1289.674	1.10	0.60	Uncorrected	Pro 6H	7/27/2016 0:00	07:59:44am	New	Sensor	20160727CLASS2.SSF
SU 3	0.14	36,715	396194.8	4566660.72	1288.908	1.40	0.70	Uncorrected	Pro 6H	7/27/2016 0:00	09:04:29am	New	Sensor	20160727CLASS2.SSF
SU 3	0.14	36,713	396233.61	4566667.81	1290.038	1.10	0.60	Uncorrected	Pro 6H	7/27/2016 0:00	07:56:29am	New	Sensor	20160727CLASS2.SSF
SU 3	0.14	36,713	396225.52	4566665.73	1290.357	1.10	0.60	Uncorrected	Pro 6H	7/27/2016 0:00	08:05:13am	New	Sensor	20160727CLASS2.SSF
SU 3	0.14	36,712	396242.2	4566668.25	1289.354	1.10	0.60	Uncorrected	Pro 6H	7/27/2016 0:00	07:54:24am	New	Sensor	20160727CLASS2.SSF
SU 3	0.14	36,712	396214.19	4566667.47	1290.214	1.50	0.80	Uncorrected	Pro 6H	7/27/2016 0:00	08:33:42am	New	Sensor	20160727CLASS2.SSF
SU 3	0.14	36,712	396189.59	4566663.97	1291.2	1.20	0.70	Uncorrected	Pro 6H	7/27/2016 0:00	08:52:49am	New	Sensor	20160727CLASS2.SSF
SU 3	0.14	36,709	396195.89	4566664.83	1290.468	1.20	0.70	Uncorrected	Pro 6H	7/27/2016 0:00	08:54:22am	New	Sensor	20160727CLASS2.SSF
SU 3	0.14	36,708	396243.07	4566660.87	1289.081	1.30	0.70	Uncorrected	Pro 6H	7/27/2016 0:00	08:12:04am	New	Sensor	20160727CLASS2.SSF
SU 3	0.14	36,708	396243.41	4566657.62	1289.167	1.30	0.70	Uncorrected	Pro 6H	7/27/2016 0:00	08:13:07am	New	Sensor	20160727CLASS2.SSF
SU 3	0.14	36,708	396227.26	4566664.61	1289.405	1.50	0.80	Uncorrected	Pro 6H	7/27/2016 0:00	08:18:00am	New	Sensor	20160727CLASS2.SSF
SU 3	0.14	36,708	396215.02	4566668.4	1289.882	1.50	0.80	Uncorrected	Pro 6H	7/27/2016 0:00	08:27:45am	New	Sensor	20160727CLASS2.SSF
SU 3	0.14	36,708	396194.27	4566661.55	1289.581	1.20	0.70	Uncorrected	Pro 6H	7/27/2016 0:00	09:01:16am	New	Sensor	20160727CLASS2.SSF
SU 3	0.14	36,707	396209.75	4566667.92	1291.182	1.20	0.60	Uncorrected	Pro 6H	7/27/2016 0:00	07:38:16am	New	Sensor	20160727CLASS2.SSF
SU 3	0.14	36,707	396242.51	4566663.65	1289.048	1.30	0.70	Uncorrected	Pro 6H	7/27/2016 0:00	08:10:04am	New	Sensor	20160727CLASS2.SSF
SU 3	0.14	36,706	396233.25	4566666.49	1290.415	1.10	0.60	Uncorrected	Pro 6H	7/27/2016 0:00	08:03:20am	New	Sensor	20160727CLASS2.SSF
SU 3	0.14	36,705	396221.77	4566667.77	1290.417	1.10	0.60	Uncorrected	Pro 6H	7/27/2016 0:00	07:53:23am	New	Sensor	20160727CLASS2.SSF
SU 3	0.14	36,705	396219.93	4566664.7	1289.936	1.20	0.70	Uncorrected	Pro 6H	7/27/2016 0:00	08:46:51am	New	Sensor	20160727CLASS2.SSF
SU 3	0.14	36,704	396230.13	4566666.77	1290.481	1.10	0.60	Uncorrected	Pro 6H	7/27/2016 0:00	08:00:42am	New	Sensor	20160727CLASS2.SSF
SU 3	0.14	36,704	396206.53	4566666.9	1290.132	1.50	0.80	Uncorrected	Pro 6H	7/27/2016 0:00	08:29:03am	New	Sensor	20160727CLASS2.SSF
SU 3	0.14	36,703	396220.58	4566666.92	1289.645	1.20	0.70	Uncorrected	Pro 6H	7/27/2016 0:00	08:35:43am	New	Sensor	20160727CLASS2.SSF
SU 3	0.14	36,702	396243.68	4566670.62	1289.443	1.20	0.60	Uncorrected	Pro 6H	7/27/2016 0:00	07:28:58am	New	Sensor	20160727CLASS2.SSF
SU 3	0.14	36,701	396243.76	4566670.61	1289.43	1.20	0.60	Uncorrected	Pro 6H	7/27/2016 0:00	07:28:27am	New	Sensor	20160727CLASS2.SSF
SU 3	0.14	36,701	396221.9	4566664.39	1289.726	1.50	0.80	Uncorrected	Pro 6H	7/27/2016 0:00	08:18:55am	New	Sensor	20160727CLASS2.SSF
SU 3	0.14	36,701	396218.6	4566664.83	1290.011	1.20	0.70	Uncorrected	Pro 6H	7/27/2016 0:00	08:46:42am	New	Sensor	20160727CLASS2.SSF
SU 3	0.14	36,701	396186.16	4566659.98	1289.072	1.40	0.70	Uncorrected	Pro 6H	7/27/2016 0:00	09:04:16am	New	Sensor	20160727CLASS2.SSF
SU 3	0.14	36,701	396185.98	4566656.33	1289.269	1.40	0.70	Uncorrected	Pro 6H	7/27/2016 0:00	09:17:14am	New	Sensor	20160727CLASS2.SSF
SU 3	0.14	36,700	396239.37	4566668.23	1289.486	1.10	0.60	Uncorrected	Pro 6H	7/27/2016 0:00	07:54:30am	New	Sensor	20160727CLASS2.SSF
SU 3	0.14	36,700	396237.16	4566667.4	1289.61	1.10	0.60	Uncorrected	Pro 6H	7/27/2016 0:00	07:55:50am	New	Sensor	20160727CLASS2.SSF
SU 3	0.14	36,699	396220.94	4566667.86	1289.707	1.50	0.80	Uncorrected	Pro 6H	7/27/2016 0:00	08:32:21am	New	Sensor	20160727CLASS2.SSF
SU 3	0.14	36,698	396243.8	4566670.34	1289.526	1.20	0.60	Uncorrected	Pro 6H	7/27/2016 0:00	07:35:58am	New	Sensor	20160727CLASS2.SSF
SU 3	0.13	36,697	396242.34	4566666.34	1289.718	1.10	0.60	Uncorrected	Pro 6H	7/27/2016 0:00	08:04:28am	New	Sensor	20160727CLASS2.SSF
SU 3	0.13	36,696	396221.52	4566666.48	1290.873	1.10	0.60	Uncorrected	Pro 6H	7/27/2016 0:00	08:00:22am	New	Sensor	20160727CLASS2.SSF
SU 3	0.13	36,696	396203.16	4566661.47	1288.476	1.40	0.70	Uncorrected	Pro 6H	7/27/2016 0:00	09:08:00am	New	Sensor	20160727CLASS2.SSF
SU 3	0.13	36,695	396212.47	4566668.66	1291.023	1.20	0.60	Uncorrected	Pro 6H	7/27/2016 0:00	07:30:38am	New	Sensor	20160727CLASS2.SSF
SU 3	0.13	36,694	396212.49	4566667.52	1290.022	1.50	0.80	Uncorrected	Pro 6H	7/27/2016 0:00	08:29:17am	New	Sensor	20160727CLASS2.SSF
SU 3	0.13	36,693	396243.2	4566670.93	1289.201	1.20	0.60	Uncorrected	Pro 6H	7/27/2016 0:00	07:29:01am	New	Sensor	20160727CLASS2.SSF
SU 3	0.13	36,693	396204.73	4566667.04	1291.477	1.10	0.60	Uncorrected	Pro 6H	7/27/2016 0:00	07:42:56am	New	Sensor	20160727CLASS2.SSF
SU 3	0.13	36,693	396243.68	4566664.08	1289.105	1.30	0.70	Uncorrected	Pro 6H	7/27/2016 0:00	08:09:03am	New	Sensor	20160727CLASS2.SSF

SU	Z-Score	CPM	Easting	Northing	MSL	PDOP	HDOP	CorrType	RcvrType	GPS_Date	GPS_Time	Update	FeatName	Datafile
SU 3	0.13	36,691	396191.69	4566660.4	1288.926	1.40	0.70	Uncorrected	Pro 6H	7/27/2016 0:00	09:07:15am	New	Sensor	20160727CLASS2.SSF
SU 3	0.13	36,689	396232.66	4566664.62	1289.149	1.50	0.80	Uncorrected	Pro 6H	7/27/2016 0:00	08:17:51am	New	Sensor	20160727CLASS2.SSF
SU 3	0.13	36,688	396219.08	4566669.14	1290.777	1.20	0.60	Uncorrected	Pro 6H	7/27/2016 0:00	07:34:45am	New	Sensor	20160727CLASS2.SSF
SU 3	0.13	36,687	396237.1	4566670.2	1289.76	1.20	0.60	Uncorrected	Pro 6H	7/27/2016 0:00	07:35:41am	New	Sensor	20160727CLASS2.SSF
SU 3	0.13	36,684	396222.86	4566664.67	1289.896	1.20	0.70	Uncorrected	Pro 6H	7/27/2016 0:00	08:45:47am	New	Sensor	20160727CLASS2.SSF
SU 3	0.13	36,683	396186.03	4566664.31	1291.91	1.20	0.60	Uncorrected	Pro 6H	7/27/2016 0:00	07:32:06am	New	Sensor	20160727CLASS2.SSF
SU 3	0.13	36,683	396242.83	4566658.52	1289.012	1.30	0.70	Uncorrected	Pro 6H	7/27/2016 0:00	08:12:43am	New	Sensor	20160727CLASS2.SSF
SU 3	0.13	36,683	396196.31	4566656.79	1288.839	1.40	0.70	Uncorrected	Pro 6H	7/27/2016 0:00	09:15:35am	New	Sensor	20160727CLASS2.SSF
SU 3	0.13	36,682	396197.77	4566661.14	1288.636	1.40	0.70	Uncorrected	Pro 6H	7/27/2016 0:00	09:07:05am	New	Sensor	20160727CLASS2.SSF
SU 3	0.13	36,682	396194.12	4566657.14	1288.946	1.40	0.70	Uncorrected	Pro 6H	7/27/2016 0:00	09:14:58am	New	Sensor	20160727CLASS2.SSF
SU 3	0.13	36,681	396235.45	4566665.95	1289.72	1.10	0.60	Uncorrected	Pro 6H	7/27/2016 0:00	08:06:28am	New	Sensor	20160727CLASS2.SSF
SU 3	0.13	36,679	396237.69	4566668.17	1289.463	1.10	0.60	Uncorrected	Pro 6H	7/27/2016 0:00	07:52:07am	New	Sensor	20160727CLASS2.SSF
SU 3	0.13	36,678	396243.31	4566670.04	1289.192	1.10	0.60	Uncorrected	Pro 6H	7/27/2016 0:00	07:44:55am	New	Sensor	20160727CLASS2.SSF
SU 3	0.13	36,678	396219.8	4566666.63	1289.583	1.20	0.70	Uncorrected	Pro 6H	7/27/2016 0:00	08:37:42am	New	Sensor	20160727CLASS2.SSF
SU 3	0.13	36,678	396192.38	4566657.4	1289.016	1.40	0.70	Uncorrected	Pro 6H	7/27/2016 0:00	09:15:00am	New	Sensor	20160727CLASS2.SSF
SU 3	0.13	36,677	396224.76	4566669.65	1290.573	1.20	0.60	Uncorrected	Pro 6H	7/27/2016 0:00	07:35:00am	New	Sensor	20160727CLASS2.SSF
SU 3	0.13	36,677	396220.72	4566668.44	1289.543	1.50	0.80	Uncorrected	Pro 6H	7/27/2016 0:00	08:28:33am	New	Sensor	20160727CLASS2.SSF
SU 3	0.12	36,676	396243.21	4566667.11	1289.483	1.10	0.60	Uncorrected	Pro 6H	7/27/2016 0:00	07:59:36am	New	Sensor	20160727CLASS2.SSF
SU 3	0.12	36,676	396210.27	4566666.85	1290.284	1.50	0.80	Uncorrected	Pro 6H	7/27/2016 0:00	08:31:55am	New	Sensor	20160727CLASS2.SSF
SU 3	0.12	36,674	396221.29	4566667.18	1289.509	1.20	0.70	Uncorrected	Pro 6H	7/27/2016 0:00	08:36:46am	New	Sensor	20160727CLASS2.SSF
SU 3	0.12	36,673	396243.77	4566670.61	1289.434	1.20	0.60	Uncorrected	Pro 6H	7/27/2016 0:00	07:28:31am	New	Sensor	20160727CLASS2.SSF
SU 3	0.12	36,673	396205.96	4566666.04	1290.03	1.20	0.70	Uncorrected	Pro 6H	7/27/2016 0:00	08:54:40am	New	Sensor	20160727CLASS2.SSF
SU 3	0.12	36,672	396242.13	4566670.58	1289.575	1.20	0.60	Uncorrected	Pro 6H	7/27/2016 0:00	07:35:50am	New	Sensor	20160727CLASS2.SSF
SU 3	0.12	36,672	396193.04	4566657.24	1288.998	1.40	0.70	Uncorrected	Pro 6H	7/27/2016 0:00	09:15:00am	New	Sensor	20160727CLASS2.SSF
SU 3	0.12	36,671	396220.59	4566669.26	1290.651	1.20	0.60	Uncorrected	Pro 6H	7/27/2016 0:00	07:37:51am	New	Sensor	20160727CLASS2.SSF
SU 3	0.12	36,671	396239.26	4566669.97	1289.384	1.10	0.60	Uncorrected	Pro 6H	7/27/2016 0:00	07:45:17am	New	Sensor	20160727CLASS2.SSF
SU 3	0.12	36,671	396232.33	4566670	1289.842	1.10	0.60	Uncorrected	Pro 6H	7/27/2016 0:00	07:45:40am	New	Sensor	20160727CLASS2.SSF
SU 3	0.12	36,670	396194.72	4566660.69	1289.765	1.20	0.70	Uncorrected	Pro 6H	7/27/2016 0:00	09:02:22am	New	Sensor	20160727CLASS2.SSF
SU 3	0.12	36,669	396206.97	4566668.17	1291.264	1.20	0.60	Uncorrected	Pro 6H	7/27/2016 0:00	07:30:55am	New	Sensor	20160727CLASS2.SSF
SU 3	0.12	36,669	396203.27	4566665.81	1290.161	1.20	0.70	Uncorrected	Pro 6H	7/27/2016 0:00	08:53:36am	New	Sensor	20160727CLASS2.SSF
SU 3	0.12	36,667	396237	4566670.19	1289.733	1.20	0.60	Uncorrected	Pro 6H	7/27/2016 0:00	07:29:24am	New	Sensor	20160727CLASS2.SSF
SU 3	0.12	36,667	396242.48	4566663.35	1288.995	1.30	0.70	Uncorrected	Pro 6H	7/27/2016 0:00	08:10:32am	New	Sensor	20160727CLASS2.SSF
SU 3	0.12	36,666	396219.56	4566665.95	1290.358	1.20	0.70	Uncorrected	Pro 6H	7/27/2016 0:00	08:40:49am	New	Sensor	20160727CLASS2.SSF
SU 3	0.12	36,666	396193.87	4566656.91	1288.986	1.40	0.70	Uncorrected	Pro 6H	7/27/2016 0:00	09:15:24am	New	Sensor	20160727CLASS2.SSF
SU 3	0.12	36,665	396210.76	4566668.5	1291.081	1.20	0.60	Uncorrected	Pro 6H	7/27/2016 0:00	07:30:43am	New	Sensor	20160727CLASS2.SSF
SU 3	0.12	36,665	396214.77	4566666.33	1290.479	1.20	0.70	Uncorrected	Pro 6H	7/27/2016 0:00	08:38:35am	New	Sensor	20160727CLASS2.SSF
SU 3	0.12	36,664	396243.34	4566662.47	1288.975	1.30	0.70	Uncorrected	Pro 6H	7/27/2016 0:00	08:11:09am	New	Sensor	20160727CLASS2.SSF
SU 3	0.12	36,664	396205.81	4566665.09	1289.991	1.20	0.70	Uncorrected	Pro 6H	7/27/2016 0:00	08:55:46am	New	Sensor	20160727CLASS2.SSF
SU 3	0.12	36,663	396230.64	4566670.65	1289.859	1.20	0.60	Uncorrected	Pro 6H	7/27/2016 0:00	07:26:06am	New	Sensor	20160727CLASS2.SSF
SU 3	0.12	36,663	396234.31	4566669.66	1289.973	1.20	0.60	Uncorrected	Pro 6H	7/27/2016 0:00	07:37:04am	New	Sensor	20160727CLASS2.SSF
SU 3	0.12	36,661	396192.47	4566665.86	1291.742	1.20	0.60	Uncorrected	Pro 6H	7/27/2016 0:00	07:31:40am	New	Sensor	20160727CLASS2.SSF
SU 3	0.12	36,661	396193.28	4566655.91	1288.974	1.40	0.70	Uncorrected	Pro 6H	7/27/2016 0:00	09:16:59am	New	Sensor	20160727CLASS2.SSF
SU 3	0.12	36,660	396222.37	4566667.8	1290.372	1.10	0.60	Uncorrected	Pro 6H	7/27/2016 0:00	07:53:22am	New	Sensor	20160727CLASS2.SSF
SU 3	0.12	36,659	396220.58	4566664.62	1289.899	1.20	0.70	Uncorrected	Pro 6H	7/27/2016 0:00	08:46:50am	New	Sensor	20160727CLASS2.SSF
SU 3	0.12	36,658	396234.14	4566669.69	1289.755	1.10	0.60	Uncorrected	Pro 6H	7/27/2016 0:00	07:44:34am	New	Sensor	20160727CLASS2.SSF
SU 3	0.12	36,658	396243.34	4566666.2	1289.631	1.10	0.60	Uncorrected	Pro 6H	7/27/2016 0:00	08:04:30am	New	Sensor	20160727CLASS2.SSF
SU 3	0.12	36,657	396243.89	4566670.7	1289.403	1.20	0.60	Uncorrected	Pro 6H	7/27/2016 0:00	07:27:44am	New	Sensor	20160727CLASS2.SSF
SU 3	0.12	36,657	396230.22	4566666.53	1290.552	1.10	0.60	Uncorrected	Pro 6H	7/27/2016 0:00	08:02:19am	New	Sensor	20160727CLASS2.SSF
SU 3	0.12	36,657	396205.14	4566663.35	1290.838	1.20	0.70	Uncorrected	Pro 6H	7/27/2016 0:00	08:43:19am	New	Sensor	20160727CLASS2.SSF
SU 3	0.12	36,656	396193.39	4566659.69	1288.812	1.40	0.70	Uncorrected	Pro 6H	7/27/2016 0:00	09:07:37am	New	Sensor	20160727CLASS2.SSF
SU 3	0.11	36,654	396214.23	4566667.25	1290.079	1.20	0.70	Uncorrected	Pro 6H	7/27/2016 0:00	08:34:49am	New	Sensor	20160727CLASS2.SSF
SU 3	0.11	36,654	396204.2	4566661.99	1288.472	1.40	0.70	Uncorrected	Pro 6H	7/27/2016 0:00	09:06:48am	New	Sensor	20160727CLASS2.SSF

SU	Z-Score	CPM	Easting	Northing	MSL	PDOP	HDOP	CorrType	RcvrType	GPS_Date	GPS_Time	Update	FeatName	Datafile
SU 3	0.11	36,653	396188.3	4566663.84	1292.365	1.10	0.60	Uncorrected	Pro 6H	7/27/2016 0:00	07:42:09am	New	Sensor	20160727CLASS2.SSF
SU 3	0.11	36,653	396213.03	4566667.53	1289.98	1.50	0.80	Uncorrected	Pro 6H	7/27/2016 0:00	08:29:18am	New	Sensor	20160727CLASS2.SSF
SU 3	0.11	36,653	396204.47	4566663.73	1290.777	1.20	0.70	Uncorrected	Pro 6H	7/27/2016 0:00	08:42:19am	New	Sensor	20160727CLASS2.SSF
SU 3	0.11	36,653	396199.99	4566661.65	1288.659	1.40	0.70	Uncorrected	Pro 6H	7/27/2016 0:00	09:05:39am	New	Sensor	20160727CLASS2.SSF
SU 3	0.11	36,652	396221.6	4566668	1289.867	1.50	0.80	Uncorrected	Pro 6H	7/27/2016 0:00	08:30:56am	New	Sensor	20160727CLASS2.SSF
SU 3	0.11	36,652	396221.93	4566667.84	1289.638	1.50	0.80	Uncorrected	Pro 6H	7/27/2016 0:00	08:33:26am	New	Sensor	20160727CLASS2.SSF
SU 3	0.11	36,651	396231.59	4566666.91	1290.43	1.10	0.60	Uncorrected	Pro 6H	7/27/2016 0:00	08:00:46am	New	Sensor	20160727CLASS2.SSF
SU 3	0.11	36,651	396189.12	4566658.2	1289.078	1.40	0.70	Uncorrected	Pro 6H	7/27/2016 0:00	09:12:12am	New	Sensor	20160727CLASS2.SSF
SU 3	0.11	36,650	396221.26	4566668.33	1289.526	1.50	0.80	Uncorrected	Pro 6H	7/27/2016 0:00	08:29:37am	New	Sensor	20160727CLASS2.SSF
SU 3	0.11	36,646	396196.23	4566658.13	1288.772	1.40	0.70	Uncorrected	Pro 6H	7/27/2016 0:00	09:13:56am	New	Sensor	20160727CLASS2.SSF
SU 3	0.11	36,645	396242.31	4566657.34	1289.095	1.30	0.70	Uncorrected	Pro 6H	7/27/2016 0:00	08:13:05am	New	Sensor	20160727CLASS2.SSF
SU 3	0.11	36,644	396241.32	4566663.66	1289.154	1.30	0.70	Uncorrected	Pro 6H	7/27/2016 0:00	08:10:02am	New	Sensor	20160727CLASS2.SSF
SU 3	0.11	36,643	396188.36	4566657.94	1289.075	1.40	0.70	Uncorrected	Pro 6H	7/27/2016 0:00	09:10:47am	New	Sensor	20160727CLASS2.SSF
SU 3	0.11	36,642	396226.71	4566662.83	1289.395	1.50	0.80	Uncorrected	Pro 6H	7/27/2016 0:00	08:21:43am	New	Sensor	20160727CLASS2.SSF
SU 3	0.11	36,641	396188.99	4566664.89	1292.07	1.20	0.60	Uncorrected	Pro 6H	7/27/2016 0:00	07:33:06am	New	Sensor	20160727CLASS2.SSF
SU 3	0.11	36,641	396241.46	4566665.85	1289.332	1.10	0.60	Uncorrected	Pro 6H	7/27/2016 0:00	08:06:03am	New	Sensor	20160727CLASS2.SSF
SU 3	0.11	36,641	396216.14	4566667.85	1290.166	1.50	0.80	Uncorrected	Pro 6H	7/27/2016 0:00	08:30:43am	New	Sensor	20160727CLASS2.SSF
SU 3	0.11	36,641	396194.41	4566664.4	1290.655	1.20	0.70	Uncorrected	Pro 6H	7/27/2016 0:00	08:53:10am	New	Sensor	20160727CLASS2.SSF
SU 3	0.11	36,639	396187.81	4566656.86	1289.173	1.40	0.70	Uncorrected	Pro 6H	7/27/2016 0:00	09:15:55am	New	Sensor	20160727CLASS2.SSF
SU 3	0.11	36,638	396242.7	4566670.56	1289.525	1.20	0.60	Uncorrected	Pro 6H	7/27/2016 0:00	07:29:05am	New	Sensor	20160727CLASS2.SSF
SU 3	0.11	36,637	396232.3	4566670.68	1289.804	1.20	0.60	Uncorrected	Pro 6H	7/27/2016 0:00	07:26:12am	New	Sensor	20160727CLASS2.SSF
SU 3	0.11	36,637	396217.03	4566667.56	1289.86	1.20	0.70	Uncorrected	Pro 6H	7/27/2016 0:00	08:34:44am	New	Sensor	20160727CLASS2.SSF
SU 3	0.11	36,636	396236.02	4566668.12	1289.517	1.10	0.60	Uncorrected	Pro 6H	7/27/2016 0:00	07:52:04am	New	Sensor	20160727CLASS2.SSF
SU 3	0.11	36,636	396186.22	4566660.67	1289.837	1.20	0.70	Uncorrected	Pro 6H	7/27/2016 0:00	09:02:07am	New	Sensor	20160727CLASS2.SSF
SU 3	0.11	36,635	396233.14	4566668.75	1289.92	1.10	0.60	Uncorrected	Pro 6H	7/27/2016 0:00	07:51:05am	New	Sensor	20160727CLASS2.SSF
SU 3	0.11	36,635	396242.83	4566667.92	1289.422	1.10	0.60	Uncorrected	Pro 6H	7/27/2016 0:00	07:56:09am	New	Sensor	20160727CLASS2.SSF
SU 3	0.11	36,635	396196.68	4566661.14	1288.705	1.40	0.70	Uncorrected	Pro 6H	7/27/2016 0:00	09:07:07am	New	Sensor	20160727CLASS2.SSF
SU 3	0.11	36,634	396221.78	4566669.17	1290.526	1.10	0.60	Uncorrected	Pro 6H	7/27/2016 0:00	07:43:42am	New	Sensor	20160727CLASS2.SSF
SU 3	0.11	36,634	396201.9	4566664.05	1289.937	1.20	0.70	Uncorrected	Pro 6H	7/27/2016 0:00	08:57:57am	New	Sensor	20160727CLASS2.SSF
SU 3	0.11	36,633	396207.2	4566666.51	1290.464	1.50	0.80	Uncorrected	Pro 6H	7/27/2016 0:00	08:31:47am	New	Sensor	20160727CLASS2.SSF
SU 3	0.1	36,632	396215.36	4566667.2	1289.957	1.20	0.70	Uncorrected	Pro 6H	7/27/2016 0:00	08:34:47am	New	Sensor	20160727CLASS2.SSF
SU 3	0.1	36,632	396199.97	4566662.38	1288.922	1.40	0.70	Uncorrected	Pro 6H	7/27/2016 0:00	09:03:55am	New	Sensor	20160727CLASS2.SSF
SU 3	0.1	36,631	396203.62	4566663.86	1289.785	1.20	0.70	Uncorrected	Pro 6H	7/27/2016 0:00	08:59:10am	New	Sensor	20160727CLASS2.SSF
SU 3	0.1	36,630	396193.18	4566666	1291.767	1.20	0.60	Uncorrected	Pro 6H	7/27/2016 0:00	07:31:38am	New	Sensor	20160727CLASS2.SSF
SU 3	0.1	36,630	396214.87	4566665.63	1290.46	1.20	0.70	Uncorrected	Pro 6H	7/27/2016 0:00	08:42:37am	New	Sensor	20160727CLASS2.SSF
SU 3	0.1	36,630	396194.29	4566659.4	1288.9	1.40	0.70	Uncorrected	Pro 6H	7/27/2016 0:00	09:12:42am	New	Sensor	20160727CLASS2.SSF
SU 3	0.1	36,627	396226.89	4566667.66	1290.32	1.10	0.60	Uncorrected	Pro 6H	7/27/2016 0:00	07:56:44am	New	Sensor	20160727CLASS2.SSF
SU 3	0.1	36,626	396238.01	4566666.69	1290.05	1.10	0.60	Uncorrected	Pro 6H	7/27/2016 0:00	08:03:10am	New	Sensor	20160727CLASS2.SSF
SU 3	0.1	36,626	396227.94	4566664.26	1289.541	1.50	0.80	Uncorrected	Pro 6H	7/27/2016 0:00	08:18:25am	New	Sensor	20160727CLASS2.SSF
SU 3	0.1	36,626	396203.48	4566664.8	1289.967	1.20	0.70	Uncorrected	Pro 6H	7/27/2016 0:00	08:57:02am	New	Sensor	20160727CLASS2.SSF
SU 3	0.1	36,625	396229.78	4566668.89	1290.012	1.10	0.60	Uncorrected	Pro 6H	7/27/2016 0:00	07:49:36am	New	Sensor	20160727CLASS2.SSF
SU 3	0.1	36,624	396222.44	4566667.74	1290.45	1.10	0.60	Uncorrected	Pro 6H	7/27/2016 0:00	07:55:09am	New	Sensor	20160727CLASS2.SSF
SU 3	0.1	36,624	396209.45	4566664.32	1290.604	1.20	0.70	Uncorrected	Pro 6H	7/27/2016 0:00	08:43:27am	New	Sensor	20160727CLASS2.SSF
SU 3	0.1	36,623	396227.96	4566663.67	1289.399	1.50	0.80	Uncorrected	Pro 6H	7/27/2016 0:00	08:19:28am	New	Sensor	20160727CLASS2.SSF
SU 3	0.1	36,623	396197.42	4566661.81	1289.357	1.20	0.70	Uncorrected	Pro 6H	7/27/2016 0:00	09:01:45am	New	Sensor	20160727CLASS2.SSF
SU 3	0.1	36,622	396220.66	4566666.04	1290.333	1.20	0.70	Uncorrected	Pro 6H	7/27/2016 0:00	08:40:55am	New	Sensor	20160727CLASS2.SSF
SU 3	0.1	36,622	396207.02	4566663.09	1290.612	1.20	0.70	Uncorrected	Pro 6H	7/27/2016 0:00	08:49:13am	New	Sensor	20160727CLASS2.SSF
SU 3	0.1	36,620	396218.83	4566669.49	1290.474	1.20	0.60	Uncorrected	Pro 6H	7/27/2016 0:00	07:25:13am	New	Sensor	20160727CLASS2.SSF
SU 3	0.1	36,620	396218.59	4566668.72	1289.708	1.50	0.80	Uncorrected	Pro 6H	7/27/2016 0:00	08:27:41am	New	Sensor	20160727CLASS2.SSF
SU 3	0.1	36,618	396226.84	4566668.83	1290.239	1.10	0.60	Uncorrected	Pro 6H	7/27/2016 0:00	07:46:26am	New	Sensor	20160727CLASS2.SSF
SU 3	0.1	36,618	396229.45	4566665.5	1290.14	1.10	0.60	Uncorrected	Pro 6H	7/27/2016 0:00	08:06:40am	New	Sensor	20160727CLASS2.SSF
SU 3	0.1	36,618	396220.15	4566668.52	1289.546	1.50	0.80	Uncorrected	Pro 6H	7/27/2016 0:00	08:29:31am	New	Sensor	20160727CLASS2.SSF

SU	Z-Score	CPM	Easting	Northing	MSL	PDOP	HDOP	CorrType	RcvrType	GPS_Date	GPS_Time	Update	FeatName	Datafile
SU 3	0.1	36,615	396220.93	4566669.67	1290.35	1.20	0.60	Uncorrected	Pro 6H	7/27/2016 0:00	07:25:25am	New	Sensor	20160727CLASS2.SSF
SU 3	0.1	36,615	396196.21	4566665.99	1292.179	1.20	0.60	Uncorrected	Pro 6H	7/27/2016 0:00	07:38:51am	New	Sensor	20160727CLASS2.SSF
SU 3	0.1	36,615	396204.66	4566664.85	1290.264	1.20	0.70	Uncorrected	Pro 6H	7/27/2016 0:00	08:38:16am	New	Sensor	20160727CLASS2.SSF
SU 3	0.1	36,615	396187.08	4566661.75	1290.516	1.20	0.70	Uncorrected	Pro 6H	7/27/2016 0:00	08:57:34am	New	Sensor	20160727CLASS2.SSF
SU 3	0.1	36,614	396237.07	4566669.47	1289.511	1.10	0.60	Uncorrected	Pro 6H	7/27/2016 0:00	07:46:53am	New	Sensor	20160727CLASS2.SSF
SU 3	0.1	36,614	396205.59	4566663.55	1290.818	1.20	0.70	Uncorrected	Pro 6H	7/27/2016 0:00	08:43:20am	New	Sensor	20160727CLASS2.SSF
SU 3	0.1	36,613	396187.05	4566662.71	1290.595	1.20	0.70	Uncorrected	Pro 6H	7/27/2016 0:00	08:55:17am	New	Sensor	20160727CLASS2.SSF
SU 3	0.1	36,613	396196.51	4566659.89	1288.702	1.40	0.70	Uncorrected	Pro 6H	7/27/2016 0:00	09:09:14am	New	Sensor	20160727CLASS2.SSF
SU 3	0.1	36,613	396203.35	4566661.06	1288.601	1.40	0.70	Uncorrected	Pro 6H	7/27/2016 0:00	09:13:06am	New	Sensor	20160727CLASS2.SSF
SU 3	0.1	36,612	396215.8	4566668.16	1289.789	1.50	0.80	Uncorrected	Pro 6H	7/27/2016 0:00	08:28:19am	New	Sensor	20160727CLASS2.SSF
SU 3	0.09	36,611	396193.6	4566656.32	1288.995	1.40	0.70	Uncorrected	Pro 6H	7/27/2016 0:00	09:16:44am	New	Sensor	20160727CLASS2.SSF
SU 3	0.09	36,610	396231.56	4566663.08	1289.1	1.50	0.80	Uncorrected	Pro 6H	7/27/2016 0:00	08:20:45am	New	Sensor	20160727CLASS2.SSF
SU 3	0.09	36,610	396200.71	4566662.47	1289	1.40	0.70	Uncorrected	Pro 6H	7/27/2016 0:00	09:03:54am	New	Sensor	20160727CLASS2.SSF
SU 3	0.09	36,609	396210.99	4566668.62	1291.269	1.20	0.60	Uncorrected	Pro 6H	7/27/2016 0:00	07:34:21am	New	Sensor	20160727CLASS2.SSF
SU 3	0.09	36,609	396205.26	4566667.33	1290.711	1.20	0.70	Uncorrected	Pro 6H	7/27/2016 0:00	08:50:59am	New	Sensor	20160727CLASS2.SSF
SU 3	0.09	36,608	396235.86	4566670.83	1289.553	1.20	0.60	Uncorrected	Pro 6H	7/27/2016 0:00	07:26:22am	New	Sensor	20160727CLASS2.SSF
SU 3	0.09	36,608	396201.33	4566662.52	1289.463	1.20	0.70	Uncorrected	Pro 6H	7/27/2016 0:00	09:02:32am	New	Sensor	20160727CLASS2.SSF
SU 3	0.09	36,608	396191.25	4566659.24	1288.887	1.40	0.70	Uncorrected	Pro 6H	7/27/2016 0:00	09:07:34am	New	Sensor	20160727CLASS2.SSF
SU 3	0.09	36,608	396195.8	4566657.51	1288.766	1.40	0.70	Uncorrected	Pro 6H	7/27/2016 0:00	09:14:12am	New	Sensor	20160727CLASS2.SSF
SU 3	0.09	36,607	396238.4	4566666.36	1289.995	1.10	0.60	Uncorrected	Pro 6H	7/27/2016 0:00	08:04:48am	New	Sensor	20160727CLASS2.SSF
SU 3	0.09	36,607	396215.9	4566667.99	1289.816	1.50	0.80	Uncorrected	Pro 6H	7/27/2016 0:00	08:29:49am	New	Sensor	20160727CLASS2.SSF
SU 3	0.09	36,606	396242.54	4566667.15	1289.465	1.10	0.60	Uncorrected	Pro 6H	7/27/2016 0:00	07:59:30am	New	Sensor	20160727CLASS2.SSF
SU 3	0.09	36,605	396237.29	4566668.45	1289.527	1.10	0.60	Uncorrected	Pro 6H	7/27/2016 0:00	07:52:45am	New	Sensor	20160727CLASS2.SSF
SU 3	0.09	36,605	396226	4566667.27	1290.46	1.10	0.60	Uncorrected	Pro 6H	7/27/2016 0:00	07:58:37am	New	Sensor	20160727CLASS2.SSF
SU 3	0.09	36,604	396239.81	4566670.32	1289.647	1.20	0.60	Uncorrected	Pro 6H	7/27/2016 0:00	07:29:15am	New	Sensor	20160727CLASS2.SSF
SU 3	0.09	36,604	396200.13	4566663.63	1289.984	1.20	0.70	Uncorrected	Pro 6H	7/27/2016 0:00	08:58:14am	New	Sensor	20160727CLASS2.SSF
SU 3	0.09	36,603	396195.81	4566665.97	1292.196	1.20	0.60	Uncorrected	Pro 6H	7/27/2016 0:00	07:38:52am	New	Sensor	20160727CLASS2.SSF
SU 3	0.09	36,603	396219.69	4566666.59	1290.177	1.20	0.70	Uncorrected	Pro 6H	7/27/2016 0:00	08:38:42am	New	Sensor	20160727CLASS2.SSF
SU 3	0.09	36,603	396187.67	4566661.75	1290.499	1.20	0.70	Uncorrected	Pro 6H	7/27/2016 0:00	08:57:35am	New	Sensor	20160727CLASS2.SSF
SU 3	0.09	36,602	396189.79	4566665.39	1291.738	1.20	0.60	Uncorrected	Pro 6H	7/27/2016 0:00	07:31:49am	New	Sensor	20160727CLASS2.SSF
SU 3	0.09	36,602	396212.23	4566667.04	1290.262	1.20	0.70	Uncorrected	Pro 6H	7/27/2016 0:00	08:33:46am	New	Sensor	20160727CLASS2.SSF
SU 3	0.09	36,601	396199.44	4566663.56	1290.009	1.20	0.70	Uncorrected	Pro 6H	7/27/2016 0:00	08:58:15am	New	Sensor	20160727CLASS2.SSF
SU 3	0.09	36,601	396194.67	4566659.18	1288.912	1.40	0.70	Uncorrected	Pro 6H	7/27/2016 0:00	09:12:42am	New	Sensor	20160727CLASS2.SSF
SU 3	0.09	36,600	396231.72	4566665.89	1290.404	1.10	0.60	Uncorrected	Pro 6H	7/27/2016 0:00	08:04:09am	New	Sensor	20160727CLASS2.SSF
SU 3	0.09	36,599	396191.86	4566656.66	1289.055	1.40	0.70	Uncorrected	Pro 6H	7/27/2016 0:00	09:16:01am	New	Sensor	20160727CLASS2.SSF
SU 3	0.09	36,598	396212.34	4566665.07	1290.632	1.20	0.70	Uncorrected	Pro 6H	7/27/2016 0:00	08:41:34am	New	Sensor	20160727CLASS2.SSF
SU 3	0.09	36,597	396242.12	4566661.82	1289.05	1.30	0.70	Uncorrected	Pro 6H	7/27/2016 0:00	08:11:39am	New	Sensor	20160727CLASS2.SSF
SU 3	0.09	36,597	396242.61	4566660.85	1289.097	1.30	0.70	Uncorrected	Pro 6H	7/27/2016 0:00	08:12:05am	New	Sensor	20160727CLASS2.SSF
SU 3	0.09	36,597	396198.59	4566660.28	1288.769	1.40	0.70	Uncorrected	Pro 6H	7/27/2016 0:00	09:13:48am	New	Sensor	20160727CLASS2.SSF
SU 3	0.09	36,596	396203.42	4566667.44	1291.488	1.20	0.60	Uncorrected	Pro 6H	7/27/2016 0:00	07:33:56am	New	Sensor	20160727CLASS2.SSF
SU 3	0.09	36,596	396197.41	4566663.82	1290.208	1.20	0.70	Uncorrected	Pro 6H	7/27/2016 0:00	08:57:12am	New	Sensor	20160727CLASS2.SSF
SU 3	0.09	36,595	396231.25	4566669.76	1289.97	1.10	0.60	Uncorrected	Pro 6H	7/27/2016 0:00	07:45:42am	New	Sensor	20160727CLASS2.SSF
SU 3	0.09	36,595	396195.57	4566664.72	1290.558	1.20	0.70	Uncorrected	Pro 6H	7/27/2016 0:00	08:53:12am	New	Sensor	20160727CLASS2.SSF
SU 3	0.09	36,593	396227.06	4566666.2	1290.622	1.10	0.60	Uncorrected	Pro 6H	7/27/2016 0:00	08:02:12am	New	Sensor	20160727CLASS2.SSF
SU 3	0.09	36,593	396212.64	4566666.7	1290.019	1.20	0.70	Uncorrected	Pro 6H	7/27/2016 0:00	08:35:56am	New	Sensor	20160727CLASS2.SSF
SU 3	0.09	36,592	396189.96	4566665.76	1291.325	1.20	0.60	Uncorrected	Pro 6H	7/27/2016 0:00	07:23:03am	New	Sensor	20160727CLASS2.SSF
SU 3	0.09	36,591	396243.22	4566670.37	1289.653	1.20	0.60	Uncorrected	Pro 6H	7/27/2016 0:00	07:36:00am	New	Sensor	20160727CLASS2.SSF
SU 3	0.09	36,591	396233.09	4566667.14	1290.064	1.10	0.60	Uncorrected	Pro 6H	7/27/2016 0:00	07:59:12am	New	Sensor	20160727CLASS2.SSF
SU 3	0.09	36,591	396243.49	4566661.51	1289.055	1.30	0.70	Uncorrected	Pro 6H	7/27/2016 0:00	08:11:51am	New	Sensor	20160727CLASS2.SSF
SU 3	0.09	36,591	396203.88	4566662.78	1289.338	1.20	0.70	Uncorrected	Pro 6H	7/27/2016 0:00	09:02:39am	New	Sensor	20160727CLASS2.SSF
SU 3	0.09	36,591	396201.34	4566660.2	1288.666	1.40	0.70	Uncorrected	Pro 6H	7/27/2016 0:00	09:11:14am	New	Sensor	20160727CLASS2.SSF
SU 3	0.09	36,590	396243.88	4566670.69	1289.406	1.20	0.60	Uncorrected	Pro 6H	7/27/2016 0:00	07:27:43am	New	Sensor	20160727CLASS2.SSF

SU	Z-Score	CPM	Easting	Northing	MSL	PDOP	HDOP	CorrType	RcvrType	GPS_Date	GPS_Time	Update	FeatName	Datafile
SU 3	0.09	36,590	396209.87	4566664.51	1290.555	1.20	0.70	Uncorrected	Pro 6H	7/27/2016 0:00	08:42:28am	New	Sensor	20160727CLASS2.SSF
SU 3	0.08	36,589	396191.46	4566657.48	1289.057	1.40	0.70	Uncorrected	Pro 6H	7/27/2016 0:00	09:15:02am	New	Sensor	20160727CLASS2.SSF
SU 3	0.08	36,588	396226.22	4566669.03	1290.252	1.10	0.60	Uncorrected	Pro 6H	7/27/2016 0:00	07:47:53am	New	Sensor	20160727CLASS2.SSF
SU 3	0.08	36,588	396217.87	4566668.4	1289.647	1.50	0.80	Uncorrected	Pro 6H	7/27/2016 0:00	08:28:21am	New	Sensor	20160727CLASS2.SSF
SU 3	0.08	36,588	396214.71	4566666.03	1290.625	1.20	0.70	Uncorrected	Pro 6H	7/27/2016 0:00	08:40:04am	New	Sensor	20160727CLASS2.SSF
SU 3	0.08	36,588	396195.22	4566656.73	1288.877	1.40	0.70	Uncorrected	Pro 6H	7/27/2016 0:00	09:16:06am	New	Sensor	20160727CLASS2.SSF
SU 3	0.08	36,586	396229.52	4566667.8	1289.951	1.10	0.60	Uncorrected	Pro 6H	7/27/2016 0:00	07:51:52am	New	Sensor	20160727CLASS2.SSF
SU 3	0.08	36,585	396238.87	4566669.72	1289.428	1.10	0.60	Uncorrected	Pro 6H	7/27/2016 0:00	07:47:26am	New	Sensor	20160727CLASS2.SSF
SU 3	0.08	36,585	396225.69	4566668.65	1290.252	1.10	0.60	Uncorrected	Pro 6H	7/27/2016 0:00	07:49:44am	New	Sensor	20160727CLASS2.SSF
SU 3	0.08	36,585	396243.78	4566667.2	1289.357	1.10	0.60	Uncorrected	Pro 6H	7/27/2016 0:00	07:59:33am	New	Sensor	20160727CLASS2.SSF
SU 3	0.08	36,585	396214.94	4566666.88	1290.099	1.20	0.70	Uncorrected	Pro 6H	7/27/2016 0:00	08:34:23am	New	Sensor	20160727CLASS2.SSF
SU 3	0.08	36,584	396241.2	4566668.44	1289.276	1.10	0.60	Uncorrected	Pro 6H	7/27/2016 0:00	07:52:37am	New	Sensor	20160727CLASS2.SSF
SU 3	0.08	36,584	396241.19	4566667.71	1289.488	1.10	0.60	Uncorrected	Pro 6H	7/27/2016 0:00	07:58:01am	New	Sensor	20160727CLASS2.SSF
SU 3	0.08	36,583	396221.59	4566666.72	1290.635	1.10	0.60	Uncorrected	Pro 6H	7/27/2016 0:00	07:56:56am	New	Sensor	20160727CLASS2.SSF
SU 3	0.08	36,583	396206.33	4566666.68	1290.268	1.50	0.80	Uncorrected	Pro 6H	7/27/2016 0:00	08:30:17am	New	Sensor	20160727CLASS2.SSF
SU 3	0.08	36,583	396213.7	4566667.26	1290.109	1.20	0.70	Uncorrected	Pro 6H	7/27/2016 0:00	08:34:50am	New	Sensor	20160727CLASS2.SSF
SU 3	0.08	36,583	396206.08	4566664.34	1290.791	1.20	0.70	Uncorrected	Pro 6H	7/27/2016 0:00	08:43:15am	New	Sensor	20160727CLASS2.SSF
SU 3	0.08	36,582	396243.77	4566670.61	1289.426	1.20	0.60	Uncorrected	Pro 6H	7/27/2016 0:00	07:28:32am	New	Sensor	20160727CLASS2.SSF
SU 3	0.08	36,582	396228.83	4566669.53	1290.149	1.10	0.60	Uncorrected	Pro 6H	7/27/2016 0:00	07:45:48am	New	Sensor	20160727CLASS2.SSF
SU 3	0.08	36,582	396236.41	4566665.87	1289.585	1.10	0.60	Uncorrected	Pro 6H	7/27/2016 0:00	08:05:54am	New	Sensor	20160727CLASS2.SSF
SU 3	0.08	36,578	396198.26	4566666.31	1292.012	1.20	0.60	Uncorrected	Pro 6H	7/27/2016 0:00	07:38:46am	New	Sensor	20160727CLASS2.SSF
SU 3	0.08	36,578	396226.71	4566667.28	1290.232	1.10	0.60	Uncorrected	Pro 6H	7/27/2016 0:00	07:55:28am	New	Sensor	20160727CLASS2.SSF
SU 3	0.08	36,577	396190.15	4566659.88	1289.006	1.40	0.70	Uncorrected	Pro 6H	7/27/2016 0:00	09:08:26am	New	Sensor	20160727CLASS2.SSF
SU 3	0.08	36,576	396189.26	4566665.53	1291.398	1.20	0.60	Uncorrected	Pro 6H	7/27/2016 0:00	07:23:00am	New	Sensor	20160727CLASS2.SSF
SU 3	0.08	36,576	396221.98	4566667.67	1290.475	1.10	0.60	Uncorrected	Pro 6H	7/27/2016 0:00	07:55:10am	New	Sensor	20160727CLASS2.SSF
SU 3	0.08	36,575	396229.3	4566668.56	1290.024	1.10	0.60	Uncorrected	Pro 6H	7/27/2016 0:00	07:48:24am	New	Sensor	20160727CLASS2.SSF
SU 3	0.08	36,575	396216.04	4566664.52	1290.249	1.20	0.70	Uncorrected	Pro 6H	7/27/2016 0:00	08:47:58am	New	Sensor	20160727CLASS2.SSF
SU 3	0.08	36,574	396242.99	4566671.12	1289.24	1.20	0.60	Uncorrected	Pro 6H	7/27/2016 0:00	07:26:52am	New	Sensor	20160727CLASS2.SSF
SU 3	0.08	36,574	396241.38	4566663.14	1289.084	1.30	0.70	Uncorrected	Pro 6H	7/27/2016 0:00	08:10:53am	New	Sensor	20160727CLASS2.SSF
SU 3	0.08	36,574	396224.25	4566663.01	1289.441	1.50	0.80	Uncorrected	Pro 6H	7/27/2016 0:00	08:21:15am	New	Sensor	20160727CLASS2.SSF
SU 3	0.08	36,573	396221.74	4566666.82	1290.568	1.10	0.60	Uncorrected	Pro 6H	7/27/2016 0:00	07:56:59am	New	Sensor	20160727CLASS2.SSF
SU 3	0.08	36,573	396216.56	4566667.94	1289.658	1.50	0.80	Uncorrected	Pro 6H	7/27/2016 0:00	08:29:25am	New	Sensor	20160727CLASS2.SSF
SU 3	0.08	36,572	396234.52	4566668.54	1289.736	1.10	0.60	Uncorrected	Pro 6H	7/27/2016 0:00	07:52:52am	New	Sensor	20160727CLASS2.SSF
SU 3	0.08	36,572	396186.36	4566658.42	1289.076	1.40	0.70	Uncorrected	Pro 6H	7/27/2016 0:00	09:08:33am	New	Sensor	20160727CLASS2.SSF
SU 3	0.08	36,571	396218.99	4566667.62	1289.814	1.50	0.80	Uncorrected	Pro 6H	7/27/2016 0:00	08:33:33am	New	Sensor	20160727CLASS2.SSF
SU 3	0.08	36,570	396186.13	4566661.09	1290.398	1.20	0.70	Uncorrected	Pro 6H	7/27/2016 0:00	08:59:54am	New	Sensor	20160727CLASS2.SSF
SU 3	0.08	36,569	396194.77	4566657.28	1288.879	1.40	0.70	Uncorrected	Pro 6H	7/27/2016 0:00	09:14:57am	New	Sensor	20160727CLASS2.SSF
SU 3	0.08	36,568	396189.91	4566665.61	1291.334	1.20	0.60	Uncorrected	Pro 6H	7/27/2016 0:00	07:23:02am	New	Sensor	20160727CLASS2.SSF
SU 3	0.08	36,568	396220.61	4566667.58	1290.46	1.10	0.60	Uncorrected	Pro 6H	7/27/2016 0:00	07:51:32am	New	Sensor	20160727CLASS2.SSF
SU 3	0.08	36,568	396226.61	4566668.03	1290.133	1.10	0.60	Uncorrected	Pro 6H	7/27/2016 0:00	07:53:10am	New	Sensor	20160727CLASS2.SSF
SU 3	0.07	36,567	396230.1	4566669.55	1290.201	1.20	0.60	Uncorrected	Pro 6H	7/27/2016 0:00	07:37:22am	New	Sensor	20160727CLASS2.SSF
SU 3	0.07	36,566	396185.99	4566663.68	1291.138	1.20	0.60	Uncorrected	Pro 6H	7/27/2016 0:00	07:22:34am	New	Sensor	20160727CLASS2.SSF
SU 3	0.07	36,565	396243.77	4566670.61	1289.425	1.20	0.60	Uncorrected	Pro 6H	7/27/2016 0:00	07:28:34am	New	Sensor	20160727CLASS2.SSF
SU 3	0.07	36,565	396227.2	4566669.54	1290.321	1.10	0.60	Uncorrected	Pro 6H	7/27/2016 0:00	07:45:53am	New	Sensor	20160727CLASS2.SSF
SU 3	0.07	36,565	396226.7	4566664.11	1289.502	1.50	0.80	Uncorrected	Pro 6H	7/27/2016 0:00	08:18:47am	New	Sensor	20160727CLASS2.SSF
SU 3	0.07	36,565	396186.33	4566659.31	1289.124	1.40	0.70	Uncorrected	Pro 6H	7/27/2016 0:00	09:06:19am	New	Sensor	20160727CLASS2.SSF
SU 3	0.07	36,564	396243.42	4566651.64	1288.962	1.30	0.70	Uncorrected	Pro 6H	7/27/2016 0:00	08:14:49am	New	Sensor	20160727CLASS2.SSF
SU 3	0.07	36,562	396222.79	4566669.67	1290.299	1.20	0.60	Uncorrected	Pro 6H	7/27/2016 0:00	07:25:31am	New	Sensor	20160727CLASS2.SSF
SU 3	0.07	36,562	396185.91	4566664.28	1291.872	1.20	0.60	Uncorrected	Pro 6H	7/27/2016 0:00	07:32:29am	New	Sensor	20160727CLASS2.SSF
SU 3	0.07	36,562	396225.46	4566669.04	1290.29	1.10	0.60	Uncorrected	Pro 6H	7/27/2016 0:00	07:43:58am	New	Sensor	20160727CLASS2.SSF
SU 3	0.07	36,561	396236.42	4566669.65	1289.538	1.10	0.60	Uncorrected	Pro 6H	7/27/2016 0:00	07:44:39am	New	Sensor	20160727CLASS2.SSF
SU 3	0.07	36,561	396229.23	4566666.5	1290.587	1.10	0.60	Uncorrected	Pro 6H	7/27/2016 0:00	08:02:17am	New	Sensor	20160727CLASS2.SSF

SU	Z-Score	CPM	Easting	Northing	MSL	PDOP	HDOP	CorrType	RcvrType	GPS_Date	GPS_Time	Update	FeatName	Datafile
SU 3	0.07	36,561	396194.34	4566661.87	1289.533	1.20	0.70	Uncorrected	Pro 6H	7/27/2016 0:00	09:00:45am	New	Sensor	20160727CLASS2.SSF
SU 3	0.07	36,560	396195.65	4566661.16	1288.805	1.40	0.70	Uncorrected	Pro 6H	7/27/2016 0:00	09:06:05am	New	Sensor	20160727CLASS2.SSF
SU 3	0.07	36,559	396188.5	4566664.7	1292.102	1.20	0.60	Uncorrected	Pro 6H	7/27/2016 0:00	07:33:00am	New	Sensor	20160727CLASS2.SSF
SU 3	0.07	36,559	396232.32	4566660.56	1288.861	1.50	0.80	Uncorrected	Pro 6H	7/27/2016 0:00	08:25:09am	New	Sensor	20160727CLASS2.SSF
SU 3	0.07	36,557	396217.41	4566669.16	1290.874	1.20	0.60	Uncorrected	Pro 6H	7/27/2016 0:00	07:34:40am	New	Sensor	20160727CLASS2.SSF
SU 3	0.07	36,557	396242.75	4566657.48	1289.118	1.30	0.70	Uncorrected	Pro 6H	7/27/2016 0:00	08:13:11am	New	Sensor	20160727CLASS2.SSF
SU 3	0.07	36,554	396237.15	4566665.6	1289.483	1.30	0.70	Uncorrected	Pro 6H	7/27/2016 0:00	08:07:35am	New	Sensor	20160727CLASS2.SSF
SU 3	0.07	36,553	396229.02	4566665	1290.095	1.10	0.60	Uncorrected	Pro 6H	7/27/2016 0:00	08:07:15am	New	Sensor	20160727CLASS2.SSF
SU 3	0.07	36,552	396185.84	4566663.71	1291.065	1.20	0.60	Uncorrected	Pro 6H	7/27/2016 0:00	07:21:54am	New	Sensor	20160727CLASS2.SSF
SU 3	0.07	36,552	396218.06	4566668.71	1290.636	1.10	0.60	Uncorrected	Pro 6H	7/27/2016 0:00	07:43:33am	New	Sensor	20160727CLASS2.SSF
SU 3	0.07	36,551	396236.06	4566670.21	1289.895	1.20	0.60	Uncorrected	Pro 6H	7/27/2016 0:00	07:35:39am	New	Sensor	20160727CLASS2.SSF
SU 3	0.07	36,551	396242.68	4566669.89	1289.173	1.10	0.60	Uncorrected	Pro 6H	7/27/2016 0:00	07:44:54am	New	Sensor	20160727CLASS2.SSF
SU 3	0.07	36,551	396208.83	4566662.61	1290.446	1.20	0.70	Uncorrected	Pro 6H	7/27/2016 0:00	08:50:26am	New	Sensor	20160727CLASS2.SSF
SU 3	0.07	36,550	396239.94	4566669.26	1289.257	1.10	0.60	Uncorrected	Pro 6H	7/27/2016 0:00	07:48:52am	New	Sensor	20160727CLASS2.SSF
SU 3	0.07	36,549	396235.78	4566670.25	1289.867	1.20	0.60	Uncorrected	Pro 6H	7/27/2016 0:00	07:29:29am	New	Sensor	20160727CLASS2.SSF
SU 3	0.07	36,547	396242.56	4566664.07	1289.137	1.30	0.70	Uncorrected	Pro 6H	7/27/2016 0:00	08:08:58am	New	Sensor	20160727CLASS2.SSF
SU 3	0.07	36,547	396230.28	4566662.71	1289.046	1.50	0.80	Uncorrected	Pro 6H	7/27/2016 0:00	08:21:26am	New	Sensor	20160727CLASS2.SSF
SU 3	0.07	36,547	396187.02	4566660.35	1289.834	1.20	0.70	Uncorrected	Pro 6H	7/27/2016 0:00	09:03:15am	New	Sensor	20160727CLASS2.SSF
SU 3	0.07	36,546	396222.44	4566668.73	1290.442	1.10	0.60	Uncorrected	Pro 6H	7/27/2016 0:00	07:48:03am	New	Sensor	20160727CLASS2.SSF
SU 3	0.07	36,546	396196.65	4566661.73	1289.387	1.20	0.70	Uncorrected	Pro 6H	7/27/2016 0:00	09:01:46am	New	Sensor	20160727CLASS2.SSF
SU 3	0.06	36,545	396244.09	4566671.16	1289.009	1.50	0.70	Uncorrected	Pro 6H	7/27/2016 0:00	07:27:20am	New	Sensor	20160727CLASS2.SSF
SU 3	0.06	36,545	396198.98	4566667.04	1291.668	1.20	0.60	Uncorrected	Pro 6H	7/27/2016 0:00	07:33:42am	New	Sensor	20160727CLASS2.SSF
SU 3	0.06	36,544	396243.84	4566654.88	1289.06	1.30	0.70	Uncorrected	Pro 6H	7/27/2016 0:00	08:14:10am	New	Sensor	20160727CLASS2.SSF
SU 3	0.06	36,544	396207.82	4566667.66	1290.208	1.50	0.80	Uncorrected	Pro 6H	7/27/2016 0:00	08:27:55am	New	Sensor	20160727CLASS2.SSF
SU 3	0.06	36,544	396220.46	4566665.72	1290.151	1.20	0.70	Uncorrected	Pro 6H	7/27/2016 0:00	08:42:52am	New	Sensor	20160727CLASS2.SSF
SU 3	0.06	36,543	396215.86	4566666.03	1290.549	1.20	0.70	Uncorrected	Pro 6H	7/27/2016 0:00	08:40:02am	New	Sensor	20160727CLASS2.SSF
SU 3	0.06	36,541	396206.13	4566666.71	1290.495	1.50	0.80	Uncorrected	Pro 6H	7/27/2016 0:00	08:31:34am	New	Sensor	20160727CLASS2.SSF
SU 3	0.06	36,540	396217.77	4566666.99	1289.68	1.20	0.70	Uncorrected	Pro 6H	7/27/2016 0:00	08:36:38am	New	Sensor	20160727CLASS2.SSF
SU 3	0.06	36,540	396202.6	4566663.69	1289.752	1.20	0.70	Uncorrected	Pro 6H	7/27/2016 0:00	08:59:20am	New	Sensor	20160727CLASS2.SSF
SU 3	0.06	36,539	396229.63	4566667.42	1290.148	1.10	0.60	Uncorrected	Pro 6H	7/27/2016 0:00	07:57:20am	New	Sensor	20160727CLASS2.SSF
SU 3	0.06	36,538	396216.42	4566668.67	1289.827	1.50	0.80	Uncorrected	Pro 6H	7/27/2016 0:00	08:27:43am	New	Sensor	20160727CLASS2.SSF
SU 3	0.06	36,538	396217.69	4566668.07	1289.638	1.50	0.80	Uncorrected	Pro 6H	7/27/2016 0:00	08:29:27am	New	Sensor	20160727CLASS2.SSF
SU 3	0.06	36,537	396217.43	4566666.03	1290.487	1.20	0.70	Uncorrected	Pro 6H	7/27/2016 0:00	08:40:46am	New	Sensor	20160727CLASS2.SSF
SU 3	0.06	36,535	396243.75	4566663.88	1289.076	1.30	0.70	Uncorrected	Pro 6H	7/27/2016 0:00	08:09:24am	New	Sensor	20160727CLASS2.SSF
SU 3	0.06	36,535	396243.7	4566655.85	1289.125	1.30	0.70	Uncorrected	Pro 6H	7/27/2016 0:00	08:13:45am	New	Sensor	20160727CLASS2.SSF
SU 3	0.06	36,533	396226.84	4566664.2	1289.549	1.50	0.80	Uncorrected	Pro 6H	7/27/2016 0:00	08:18:23am	New	Sensor	20160727CLASS2.SSF
SU 3	0.06	36,532	396205.05	4566667.51	1291.765	1.20	0.60	Uncorrected	Pro 6H	7/27/2016 0:00	07:38:29am	New	Sensor	20160727CLASS2.SSF
SU 3	0.06	36,532	396206.37	4566665.21	1290.233	1.20	0.70	Uncorrected	Pro 6H	7/27/2016 0:00	08:38:12am	New	Sensor	20160727CLASS2.SSF
SU 3	0.06	36,530	396206.59	4566666.23	1290.494	1.50	0.80	Uncorrected	Pro 6H	7/27/2016 0:00	08:31:44am	New	Sensor	20160727CLASS2.SSF
SU 3	0.06	36,530	396203.61	4566663.28	1289.078	1.20	0.70	Uncorrected	Pro 6H	7/27/2016 0:00	09:00:30am	New	Sensor	20160727CLASS2.SSF
SU 3	0.06	36,529	396231.29	4566664.69	1289.15	1.50	0.80	Uncorrected	Pro 6H	7/27/2016 0:00	08:17:45am	New	Sensor	20160727CLASS2.SSF
SU 3	0.06	36,528	396221.05	4566664.8	1290.464	1.10	0.60	Uncorrected	Pro 6H	7/27/2016 0:00	08:06:59am	New	Sensor	20160727CLASS2.SSF
SU 3	0.06	36,528	396239.17	4566663.67	1289.337	1.30	0.70	Uncorrected	Pro 6H	7/27/2016 0:00	08:09:13am	New	Sensor	20160727CLASS2.SSF
SU 3	0.06	36,528	396203.89	4566661.36	1288.559	1.40	0.70	Uncorrected	Pro 6H	7/27/2016 0:00	09:09:04am	New	Sensor	20160727CLASS2.SSF
SU 3	0.06	36,527	396206.21	4566664.83	1289.919	1.20	0.70	Uncorrected	Pro 6H	7/27/2016 0:00	08:56:57am	New	Sensor	20160727CLASS2.SSF
SU 3	0.06	36,526	396214.93	4566668.34	1291.039	1.20	0.60	Uncorrected	Pro 6H	7/27/2016 0:00	07:38:05am	New	Sensor	20160727CLASS2.SSF
SU 3	0.06	36,526	396232.88	4566668.84	1289.794	1.10	0.60	Uncorrected	Pro 6H	7/27/2016 0:00	07:48:37am	New	Sensor	20160727CLASS2.SSF
SU 3	0.05	36,524	396231.04	4566668.48	1289.989	1.10	0.60	Uncorrected	Pro 6H	7/27/2016 0:00	07:53:00am	New	Sensor	20160727CLASS2.SSF
SU 3	0.05	36,523	396235.28	4566668.91	1289.73	1.10	0.60	Uncorrected	Pro 6H	7/27/2016 0:00	07:49:23am	New	Sensor	20160727CLASS2.SSF
SU 3	0.05	36,523	396213.87	4566664.98	1290.495	1.20	0.70	Uncorrected	Pro 6H	7/27/2016 0:00	08:43:34am	New	Sensor	20160727CLASS2.SSF
SU 3	0.05	36,521	396207.53	4566668.23	1291.402	1.20	0.60	Uncorrected	Pro 6H	7/27/2016 0:00	07:34:10am	New	Sensor	20160727CLASS2.SSF
SU 3	0.05	36,521	396233.87	4566666.83	1290.275	1.10	0.60	Uncorrected	Pro 6H	7/27/2016 0:00	08:00:51am	New	Sensor	20160727CLASS2.SSF

SU	Z-Score	CPM	Easting	Northing	MSL	PDOP	HDOP	CorrType	RcvrType	GPS_Date	GPS_Time	Update	FeatName	Datafile
SU 3	0.05	36,520	396185.67	4566664.25	1291.828	1.20	0.60	Uncorrected	Pro 6H	7/27/2016 0:00	07:32:13am	New	Sensor	20160727CLASS2.SSF
SU 3	0.05	36,518	396241.8	4566656.6	1289.11	1.30	0.70	Uncorrected	Pro 6H	7/27/2016 0:00	08:13:16am	New	Sensor	20160727CLASS2.SSF
SU 3	0.05	36,517	396240.07	4566669.52	1289.309	1.10	0.60	Uncorrected	Pro 6H	7/27/2016 0:00	07:46:58am	New	Sensor	20160727CLASS2.SSF
SU 3	0.05	36,517	396221.78	4566667.98	1290.4	1.10	0.60	Uncorrected	Pro 6H	7/27/2016 0:00	07:51:29am	New	Sensor	20160727CLASS2.SSF
SU 3	0.05	36,517	396188.16	4566664.67	1291.332	1.20	0.70	Uncorrected	Pro 6H	7/27/2016 0:00	08:51:37am	New	Sensor	20160727CLASS2.SSF
SU 3	0.05	36,515	396202.63	4566662.36	1288.484	1.40	0.70	Uncorrected	Pro 6H	7/27/2016 0:00	09:04:40am	New	Sensor	20160727CLASS2.SSF
SU 3	0.05	36,512	396243.35	4566652.93	1288.81	1.50	0.80	Uncorrected	Pro 6H	7/27/2016 0:00	08:15:47am	New	Sensor	20160727CLASS2.SSF
SU 3	0.05	36,511	396220.77	4566666.09	1290.303	1.20	0.70	Uncorrected	Pro 6H	7/27/2016 0:00	08:39:54am	New	Sensor	20160727CLASS2.SSF
SU 3	0.05	36,511	396212.72	4566665.26	1290.501	1.20	0.70	Uncorrected	Pro 6H	7/27/2016 0:00	08:44:04am	New	Sensor	20160727CLASS2.SSF
SU 3	0.05	36,510	396221.7	4566666.6	1291.048	1.10	0.60	Uncorrected	Pro 6H	7/27/2016 0:00	08:01:56am	New	Sensor	20160727CLASS2.SSF
SU 3	0.05	36,510	396217.47	4566667.45	1289.838	1.20	0.70	Uncorrected	Pro 6H	7/27/2016 0:00	08:34:43am	New	Sensor	20160727CLASS2.SSF
SU 3	0.05	36,508	396189.98	4566665.69	1291.385	1.20	0.60	Uncorrected	Pro 6H	7/27/2016 0:00	07:23:04am	New	Sensor	20160727CLASS2.SSF
SU 3	0.05	36,508	396221.92	4566668.01	1290.401	1.10	0.60	Uncorrected	Pro 6H	7/27/2016 0:00	07:48:08am	New	Sensor	20160727CLASS2.SSF
SU 3	0.05	36,508	396199.97	4566664.3	1290.069	1.20	0.70	Uncorrected	Pro 6H	7/27/2016 0:00	08:55:57am	New	Sensor	20160727CLASS2.SSF
SU 3	0.05	36,508	396192.03	4566661.37	1288.989	1.40	0.70	Uncorrected	Pro 6H	7/27/2016 0:00	09:04:07am	New	Sensor	20160727CLASS2.SSF
SU 3	0.05	36,507	396239.74	4566669.22	1289.357	1.10	0.60	Uncorrected	Pro 6H	7/27/2016 0:00	07:49:14am	New	Sensor	20160727CLASS2.SSF
SU 3	0.05	36,507	396218.89	4566666.25	1290.296	1.20	0.70	Uncorrected	Pro 6H	7/27/2016 0:00	08:39:44am	New	Sensor	20160727CLASS2.SSF
SU 3	0.05	36,507	396191.54	4566659.94	1288.901	1.40	0.70	Uncorrected	Pro 6H	7/27/2016 0:00	09:05:26am	New	Sensor	20160727CLASS2.SSF
SU 3	0.05	36,506	396216.71	4566668.63	1290.88	1.20	0.60	Uncorrected	Pro 6H	7/27/2016 0:00	07:38:00am	New	Sensor	20160727CLASS2.SSF
SU 3	0.05	36,506	396221.24	4566667.46	1290.683	1.10	0.60	Uncorrected	Pro 6H	7/27/2016 0:00	07:58:46am	New	Sensor	20160727CLASS2.SSF
SU 3	0.05	36,505	396237.03	4566669.06	1289.458	1.10	0.60	Uncorrected	Pro 6H	7/27/2016 0:00	07:48:46am	New	Sensor	20160727CLASS2.SSF
SU 3	0.05	36,505	396221.62	4566667.49	1290.409	1.10	0.60	Uncorrected	Pro 6H	7/27/2016 0:00	07:51:35am	New	Sensor	20160727CLASS2.SSF
SU 3	0.05	36,504	396232.27	4566670.17	1290.243	1.20	0.60	Uncorrected	Pro 6H	7/27/2016 0:00	07:35:27am	New	Sensor	20160727CLASS2.SSF
SU 3	0.05	36,504	396240.96	4566664	1289.22	1.30	0.70	Uncorrected	Pro 6H	7/27/2016 0:00	08:09:29am	New	Sensor	20160727CLASS2.SSF
SU 3	0.05	36,503	396243.25	4566650.33	1288.833	1.50	0.80	Uncorrected	Pro 6H	7/27/2016 0:00	08:15:23am	New	Sensor	20160727CLASS2.SSF
SU 3	0.04	36,502	396198.54	4566666.91	1291.679	1.20	0.60	Uncorrected	Pro 6H	7/27/2016 0:00	07:33:41am	New	Sensor	20160727CLASS2.SSF
SU 3	0.04	36,502	396199.87	4566666.01	1291.941	1.10	0.60	Uncorrected	Pro 6H	7/27/2016 0:00	07:42:43am	New	Sensor	20160727CLASS2.SSF
SU 3	0.04	36,501	396212.28	4566668.3	1291.127	1.20	0.60	Uncorrected	Pro 6H	7/27/2016 0:00	07:38:11am	New	Sensor	20160727CLASS2.SSF
SU 3	0.04	36,501	396200.2	4566662.03	1289.365	1.20	0.70	Uncorrected	Pro 6H	7/27/2016 0:00	09:03:38am	New	Sensor	20160727CLASS2.SSF
SU 3	0.04	36,501	396196.79	4566659.46	1288.721	1.40	0.70	Uncorrected	Pro 6H	7/27/2016 0:00	09:11:20am	New	Sensor	20160727CLASS2.SSF
SU 3	0.04	36,500	396229.73	4566669.89	1290.256	1.20	0.60	Uncorrected	Pro 6H	7/27/2016 0:00	07:37:24am	New	Sensor	20160727CLASS2.SSF
SU 3	0.04	36,500	396189.58	4566658.44	1288.922	1.40	0.70	Uncorrected	Pro 6H	7/27/2016 0:00	09:12:20am	New	Sensor	20160727CLASS2.SSF
SU 3	0.04	36,498	396230.82	4566670.51	1289.818	1.20	0.60	Uncorrected	Pro 6H	7/27/2016 0:00	07:26:08am	New	Sensor	20160727CLASS2.SSF
SU 3	0.04	36,498	396243.84	4566670.61	1289.396	1.20	0.60	Uncorrected	Pro 6H	7/27/2016 0:00	07:27:31am	New	Sensor	20160727CLASS2.SSF
SU 3	0.04	36,498	396231.81	4566662.29	1288.95	1.50	0.80	Uncorrected	Pro 6H	7/27/2016 0:00	08:22:43am	New	Sensor	20160727CLASS2.SSF
SU 3	0.04	36,497	396211.96	4566667.52	1290.044	1.50	0.80	Uncorrected	Pro 6H	7/27/2016 0:00	08:29:17am	New	Sensor	20160727CLASS2.SSF
SU 3	0.04	36,496	396205.13	4566666.34	1290.711	1.20	0.70	Uncorrected	Pro 6H	7/27/2016 0:00	08:50:51am	New	Sensor	20160727CLASS2.SSF
SU 3	0.04	36,496	396189.47	4566660.83	1289.778	1.20	0.70	Uncorrected	Pro 6H	7/27/2016 0:00	09:03:00am	New	Sensor	20160727CLASS2.SSF
SU 3	0.04	36,494	396220.09	4566669.16	1290.756	1.20	0.60	Uncorrected	Pro 6H	7/27/2016 0:00	07:34:48am	New	Sensor	20160727CLASS2.SSF
SU 3	0.04	36,492	396185.8	4566663.72	1291.139	1.20	0.60	Uncorrected	Pro 6H	7/27/2016 0:00	07:21:42am	New	Sensor	20160727CLASS2.SSF
SU 3	0.04	36,492	396206.84	4566666.29	1290.477	1.50	0.80	Uncorrected	Pro 6H	7/27/2016 0:00	08:31:45am	New	Sensor	20160727CLASS2.SSF
SU 3	0.04	36,491	396222.81	4566666.5	1290.995	1.10	0.60	Uncorrected	Pro 6H	7/27/2016 0:00	08:01:54am	New	Sensor	20160727CLASS2.SSF
SU 3	0.04	36,491	396188.43	4566658.04	1289.089	1.40	0.70	Uncorrected	Pro 6H	7/27/2016 0:00	09:11:32am	New	Sensor	20160727CLASS2.SSF
SU 3	0.04	36,490	396190	4566661.95	1290.236	1.20	0.70	Uncorrected	Pro 6H	7/27/2016 0:00	08:58:48am	New	Sensor	20160727CLASS2.SSF
SU 3	0.04	36,489	396234.8	4566668.57	1289.741	1.10	0.60	Uncorrected	Pro 6H	7/27/2016 0:00	07:52:51am	New	Sensor	20160727CLASS2.SSF
SU 3	0.04	36,489	396187.33	4566658.91	1289.023	1.40	0.70	Uncorrected	Pro 6H	7/27/2016 0:00	09:07:27am	New	Sensor	20160727CLASS2.SSF
SU 3	0.04	36,489	396200.09	4566660.74	1288.577	1.40	0.70	Uncorrected	Pro 6H	7/27/2016 0:00	09:08:10am	New	Sensor	20160727CLASS2.SSF
SU 3	0.04	36,488	396215.39	4566668.99	1290.911	1.20	0.60	Uncorrected	Pro 6H	7/27/2016 0:00	07:30:30am	New	Sensor	20160727CLASS2.SSF
SU 3	0.04	36,488	396232.56	4566668.76	1289.945	1.10	0.60	Uncorrected	Pro 6H	7/27/2016 0:00	07:51:06am	New	Sensor	20160727CLASS2.SSF
SU 3	0.04	36,488	396195.24	4566660.89	1288.824	1.40	0.70	Uncorrected	Pro 6H	7/27/2016 0:00	09:05:32am	New	Sensor	20160727CLASS2.SSF
SU 3	0.04	36,488	396205.79	4566661.9	1288.431	1.40	0.70	Uncorrected	Pro 6H	7/27/2016 0:00	09:06:52am	New	Sensor	20160727CLASS2.SSF
SU 3	0.04	36,487	396210.13	4566667.2	1290.386	1.50	0.80	Uncorrected	Pro 6H	7/27/2016 0:00	08:30:31am	New	Sensor	20160727CLASS2.SSF

SU	Z-Score	CPM	Easting	Northing	MSL	PDOP	HDOP	CorrType	RcvrType	GPS_Date	GPS_Time	Update	FeatName	Datafile
SU 3	0.04	36,484	396242.21	4566666.42	1289.834	1.10	0.60	Uncorrected	Pro 6H	7/27/2016 0:00	08:03:01am	New	Sensor	20160727CLASS2.SSF
SU 3	0.04	36,484	396239.26	4566665.85	1289.419	1.10	0.60	Uncorrected	Pro 6H	7/27/2016 0:00	08:05:59am	New	Sensor	20160727CLASS2.SSF
SU 3	0.04	36,484	396241.5	4566663.78	1289.23	1.30	0.70	Uncorrected	Pro 6H	7/27/2016 0:00	08:09:18am	New	Sensor	20160727CLASS2.SSF
SU 3	0.04	36,483	396240.06	4566669.71	1289.33	1.10	0.60	Uncorrected	Pro 6H	7/27/2016 0:00	07:47:24am	New	Sensor	20160727CLASS2.SSF
SU 3	0.04	36,482	396221.72	4566668.37	1290.372	1.10	0.60	Uncorrected	Pro 6H	7/27/2016 0:00	07:46:08am	New	Sensor	20160727CLASS2.SSF
SU 3	0.04	36,482	396201.12	4566660.79	1288.651	1.40	0.70	Uncorrected	Pro 6H	7/27/2016 0:00	09:09:08am	New	Sensor	20160727CLASS2.SSF
SU 3	0.03	36,479	396211.75	4566663.98	1290.304	1.20	0.70	Uncorrected	Pro 6H	7/27/2016 0:00	08:47:26am	New	Sensor	20160727CLASS2.SSF
SU 3	0.03	36,479	396196.83	4566663.77	1290.257	1.20	0.70	Uncorrected	Pro 6H	7/27/2016 0:00	08:57:13am	New	Sensor	20160727CLASS2.SSF
SU 3	0.03	36,478	396240.55	4566664.32	1289.314	1.30	0.70	Uncorrected	Pro 6H	7/27/2016 0:00	08:08:47am	New	Sensor	20160727CLASS2.SSF
SU 3	0.03	36,478	396223.63	4566663.86	1289.566	1.50	0.80	Uncorrected	Pro 6H	7/27/2016 0:00	08:19:35am	New	Sensor	20160727CLASS2.SSF
SU 3	0.03	36,478	396213.61	4566667.18	1290.222	1.50	0.80	Uncorrected	Pro 6H	7/27/2016 0:00	08:32:03am	New	Sensor	20160727CLASS2.SSF
SU 3	0.03	36,476	396210.76	4566668.76	1290.897	1.20	0.60	Uncorrected	Pro 6H	7/27/2016 0:00	07:24:34am	New	Sensor	20160727CLASS2.SSF
SU 3	0.03	36,476	396226.13	4566663.75	1289.388	1.50	0.80	Uncorrected	Pro 6H	7/27/2016 0:00	08:19:07am	New	Sensor	20160727CLASS2.SSF
SU 3	0.03	36,476	396211.61	4566667.51	1290.22	1.50	0.80	Uncorrected	Pro 6H	7/27/2016 0:00	08:32:38am	New	Sensor	20160727CLASS2.SSF
SU 3	0.03	36,475	396214.56	4566669.17	1291.093	1.20	0.60	Uncorrected	Pro 6H	7/27/2016 0:00	07:34:32am	New	Sensor	20160727CLASS2.SSF
SU 3	0.03	36,475	396229.81	4566664.9	1289.398	1.50	0.80	Uncorrected	Pro 6H	7/27/2016 0:00	08:16:45am	New	Sensor	20160727CLASS2.SSF
SU 3	0.03	36,474	396243.67	4566668.13	1289.268	1.10	0.60	Uncorrected	Pro 6H	7/27/2016 0:00	07:54:17am	New	Sensor	20160727CLASS2.SSF
SU 3	0.03	36,474	396220.53	4566667.09	1289.586	1.20	0.70	Uncorrected	Pro 6H	7/27/2016 0:00	08:36:44am	New	Sensor	20160727CLASS2.SSF
SU 3	0.03	36,473	396195.11	4566658.95	1288.72	1.40	0.70	Uncorrected	Pro 6H	7/27/2016 0:00	09:10:57am	New	Sensor	20160727CLASS2.SSF
SU 3	0.03	36,472	396216.62	4566664.83	1290.097	1.20	0.70	Uncorrected	Pro 6H	7/27/2016 0:00	08:46:39am	New	Sensor	20160727CLASS2.SSF
SU 3	0.03	36,472	396200.53	4566664.33	1290.086	1.20	0.70	Uncorrected	Pro 6H	7/27/2016 0:00	08:55:56am	New	Sensor	20160727CLASS2.SSF
SU 3	0.03	36,472	396198.48	4566663.81	1290.128	1.20	0.70	Uncorrected	Pro 6H	7/27/2016 0:00	08:56:42am	New	Sensor	20160727CLASS2.SSF
SU 3	0.03	36,471	396209.09	4566665	1290.668	1.20	0.70	Uncorrected	Pro 6H	7/27/2016 0:00	08:43:10am	New	Sensor	20160727CLASS2.SSF
SU 3	0.03	36,470	396242.05	4566670.23	1289.489	1.20	0.60	Uncorrected	Pro 6H	7/27/2016 0:00	07:36:23am	New	Sensor	20160727CLASS2.SSF
SU 3	0.03	36,470	396225.79	4566668.91	1290.297	1.10	0.60	Uncorrected	Pro 6H	7/27/2016 0:00	07:43:59am	New	Sensor	20160727CLASS2.SSF
SU 3	0.03	36,468	396211.35	4566663.2	1290.42	1.20	0.70	Uncorrected	Pro 6H	7/27/2016 0:00	08:50:05am	New	Sensor	20160727CLASS2.SSF
SU 3	0.03	36,468	396189.14	4566664.7	1291.334	1.20	0.70	Uncorrected	Pro 6H	7/27/2016 0:00	08:51:35am	New	Sensor	20160727CLASS2.SSF
SU 3	0.03	36,468	396198.72	4566658.16	1288.673	1.40	0.70	Uncorrected	Pro 6H	7/27/2016 0:00	09:13:18am	New	Sensor	20160727CLASS2.SSF
SU 3	0.03	36,467	396204.12	4566664.78	1289.964	1.20	0.70	Uncorrected	Pro 6H	7/27/2016 0:00	08:57:01am	New	Sensor	20160727CLASS2.SSF
SU 3	0.03	36,467	396193.07	4566662.94	1290.375	1.20	0.70	Uncorrected	Pro 6H	7/27/2016 0:00	08:57:43am	New	Sensor	20160727CLASS2.SSF
SU 3	0.03	36,466	396204.76	4566668.07	1291.04	1.20	0.60	Uncorrected	Pro 6H	7/27/2016 0:00	07:24:05am	New	Sensor	20160727CLASS2.SSF
SU 3	0.03	36,466	396223.52	4566664.38	1289.62	1.50	0.80	Uncorrected	Pro 6H	7/27/2016 0:00	08:17:33am	New	Sensor	20160727CLASS2.SSF
SU 3	0.03	36,466	396212.68	4566667.31	1290.348	1.50	0.80	Uncorrected	Pro 6H	7/27/2016 0:00	08:30:37am	New	Sensor	20160727CLASS2.SSF
SU 3	0.03	36,466	396202.61	4566660.72	1288.565	1.40	0.70	Uncorrected	Pro 6H	7/27/2016 0:00	09:11:12am	New	Sensor	20160727CLASS2.SSF
SU 3	0.03	36,465	396186.77	4566664.85	1292.023	1.20	0.60	Uncorrected	Pro 6H	7/27/2016 0:00	07:32:50am	New	Sensor	20160727CLASS2.SSF
SU 3	0.03	36,465	396232.63	4566667.26	1290.228	1.10	0.60	Uncorrected	Pro 6H	7/27/2016 0:00	07:59:58am	New	Sensor	20160727CLASS2.SSF
SU 3	0.03	36,465	396208.22	4566664.86	1290.79	1.20	0.70	Uncorrected	Pro 6H	7/27/2016 0:00	08:39:27am	New	Sensor	20160727CLASS2.SSF
SU 3	0.03	36,465	396187.68	4566656.62	1289.267	1.40	0.70	Uncorrected	Pro 6H	7/27/2016 0:00	09:16:28am	New	Sensor	20160727CLASS2.SSF
SU 3	0.03	36,464	396224.57	4566668.52	1290.279	1.10	0.60	Uncorrected	Pro 6H	7/27/2016 0:00	07:49:46am	New	Sensor	20160727CLASS2.SSF
SU 3	0.03	36,463	396192.87	4566658.19	1288.932	1.40	0.70	Uncorrected	Pro 6H	7/27/2016 0:00	09:12:06am	New	Sensor	20160727CLASS2.SSF
SU 3	0.03	36,462	396221.63	4566665.92	1290.952	1.10	0.60	Uncorrected	Pro 6H	7/27/2016 0:00	08:03:48am	New	Sensor	20160727CLASS2.SSF
SU 3	0.03	36,462	396210.62	4566665.91	1290.042	1.20	0.70	Uncorrected	Pro 6H	7/27/2016 0:00	08:36:23am	New	Sensor	20160727CLASS2.SSF
SU 3	0.03	36,461	396243.05	4566668.38	1289.266	1.10	0.60	Uncorrected	Pro 6H	7/27/2016 0:00	07:52:33am	New	Sensor	20160727CLASS2.SSF
SU 3	0.02	36,459	396230.02	4566668.89	1289.976	1.10	0.60	Uncorrected	Pro 6H	7/27/2016 0:00	07:49:35am	New	Sensor	20160727CLASS2.SSF
SU 3	0.02	36,458	396236.14	4566669.01	1289.597	1.10	0.60	Uncorrected	Pro 6H	7/27/2016 0:00	07:49:21am	New	Sensor	20160727CLASS2.SSF
SU 3	0.02	36,457	396221.61	4566667.06	1290.465	1.10	0.60	Uncorrected	Pro 6H	7/27/2016 0:00	07:55:15am	New	Sensor	20160727CLASS2.SSF
SU 3	0.02	36,457	396228.74	4566666.46	1290.708	1.10	0.60	Uncorrected	Pro 6H	7/27/2016 0:00	08:01:43am	New	Sensor	20160727CLASS2.SSF
SU 3	0.02	36,457	396228.41	4566666.28	1290.644	1.10	0.60	Uncorrected	Pro 6H	7/27/2016 0:00	08:03:30am	New	Sensor	20160727CLASS2.SSF
SU 3	0.02	36,457	396207.1	4566666.87	1290.303	1.50	0.80	Uncorrected	Pro 6H	7/27/2016 0:00	08:30:20am	New	Sensor	20160727CLASS2.SSF
SU 3	0.02	36,454	396212.07	4566664.63	1290.315	1.20	0.70	Uncorrected	Pro 6H	7/27/2016 0:00	08:46:04am	New	Sensor	20160727CLASS2.SSF
SU 3	0.02	36,454	396198	4566661.96	1289.339	1.20	0.70	Uncorrected	Pro 6H	7/27/2016 0:00	09:01:44am	New	Sensor	20160727CLASS2.SSF
SU 3	0.02	36,454	396189.09	4566660.77	1289.813	1.20	0.70	Uncorrected	Pro 6H	7/27/2016 0:00	09:03:01am	New	Sensor	20160727CLASS2.SSF

SU	Z-Score	CPM	Easting	Northing	MSL	PDOP	HDOP	CorrType	RcvrType	GPS_Date	GPS_Time	Update	FeatName	Datafile
SU 3	0.02	36,452	396209.55	4566664.92	1290.794	1.20	0.70	Uncorrected	Pro 6H	7/27/2016 0:00	08:40:33am	New	Sensor	20160727CLASS2.SSF
SU 3	0.02	36,452	396205.11	4566667.33	1290.701	1.20	0.70	Uncorrected	Pro 6H	7/27/2016 0:00	08:51:00am	New	Sensor	20160727CLASS2.SSF
SU 3	0.02	36,452	396194.53	4566659.28	1288.865	1.40	0.70	Uncorrected	Pro 6H	7/27/2016 0:00	09:09:45am	New	Sensor	20160727CLASS2.SSF
SU 3	0.02	36,450	396242.15	4566670.2	1289.64	1.20	0.60	Uncorrected	Pro 6H	7/27/2016 0:00	07:36:08am	New	Sensor	20160727CLASS2.SSF
SU 3	0.02	36,450	396221.53	4566667.73	1289.634	1.50	0.80	Uncorrected	Pro 6H	7/27/2016 0:00	08:33:25am	New	Sensor	20160727CLASS2.SSF
SU 3	0.02	36,450	396189.05	4566659.89	1288.945	1.40	0.70	Uncorrected	Pro 6H	7/27/2016 0:00	09:07:19am	New	Sensor	20160727CLASS2.SSF
SU 3	0.02	36,450	396193.31	4566656.86	1289.046	1.40	0.70	Uncorrected	Pro 6H	7/27/2016 0:00	09:16:04am	New	Sensor	20160727CLASS2.SSF
SU 3	0.02	36,449	396206.12	4566667.4	1291.667	1.20	0.60	Uncorrected	Pro 6H	7/27/2016 0:00	07:38:24am	New	Sensor	20160727CLASS2.SSF
SU 3	0.02	36,449	396238.24	4566668.45	1289.451	1.10	0.60	Uncorrected	Pro 6H	7/27/2016 0:00	07:52:43am	New	Sensor	20160727CLASS2.SSF
SU 3	0.02	36,448	396243.83	4566668.82	1289.187	1.10	0.60	Uncorrected	Pro 6H	7/27/2016 0:00	07:49:04am	New	Sensor	20160727CLASS2.SSF
SU 3	0.02	36,448	396225.72	4566667.92	1290.227	1.10	0.60	Uncorrected	Pro 6H	7/27/2016 0:00	07:53:12am	New	Sensor	20160727CLASS2.SSF
SU 3	0.02	36,448	396193.17	4566657	1289.144	1.40	0.70	Uncorrected	Pro 6H	7/27/2016 0:00	09:15:40am	New	Sensor	20160727CLASS2.SSF
SU 3	0.02	36,446	396204.64	4566662.7	1289.182	1.20	0.70	Uncorrected	Pro 6H	7/27/2016 0:00	09:03:44am	New	Sensor	20160727CLASS2.SSF
SU 3	0.02	36,444	396228.69	4566666.45	1290.615	1.10	0.60	Uncorrected	Pro 6H	7/27/2016 0:00	08:02:16am	New	Sensor	20160727CLASS2.SSF
SU 3	0.02	36,443	396213.26	4566668.84	1290.968	1.20	0.60	Uncorrected	Pro 6H	7/27/2016 0:00	07:30:36am	New	Sensor	20160727CLASS2.SSF
SU 3	0.02	36,442	396220.03	4566669.73	1290.419	1.20	0.60	Uncorrected	Pro 6H	7/27/2016 0:00	07:25:17am	New	Sensor	20160727CLASS2.SSF
SU 3	0.02	36,442	396243.76	4566670.62	1289.412	1.20	0.60	Uncorrected	Pro 6H	7/27/2016 0:00	07:28:10am	New	Sensor	20160727CLASS2.SSF
SU 3	0.02	36,441	396228.81	4566670.11	1290.241	1.20	0.60	Uncorrected	Pro 6H	7/27/2016 0:00	07:29:50am	New	Sensor	20160727CLASS2.SSF
SU 3	0.02	36,441	396187.38	4566659.83	1289.052	1.40	0.70	Uncorrected	Pro 6H	7/27/2016 0:00	09:04:18am	New	Sensor	20160727CLASS2.SSF
SU 3	0.02	36,440	396230.9	4566670.05	1290.27	1.20	0.60	Uncorrected	Pro 6H	7/27/2016 0:00	07:35:23am	New	Sensor	20160727CLASS2.SSF
SU 3	0.02	36,440	396219.53	4566668.68	1289.618	1.50	0.80	Uncorrected	Pro 6H	7/27/2016 0:00	08:27:39am	New	Sensor	20160727CLASS2.SSF
SU 3	0.02	36,440	396195.49	4566656.86	1288.824	1.40	0.70	Uncorrected	Pro 6H	7/27/2016 0:00	09:15:36am	New	Sensor	20160727CLASS2.SSF
SU 3	0.02	36,439	396188.39	4566664.85	1292.11	1.20	0.60	Uncorrected	Pro 6H	7/27/2016 0:00	07:32:59am	New	Sensor	20160727CLASS2.SSF
SU 3	0.02	36,439	396243.51	4566669.92	1289.103	1.10	0.60	Uncorrected	Pro 6H	7/27/2016 0:00	07:44:56am	New	Sensor	20160727CLASS2.SSF
SU 3	0.02	36,439	396187.62	4566661.09	1289.692	1.20	0.70	Uncorrected	Pro 6H	7/27/2016 0:00	09:00:59am	New	Sensor	20160727CLASS2.SSF
SU 3	0.02	36,438	396229.97	4566665.35	1289.973	1.10	0.60	Uncorrected	Pro 6H	7/27/2016 0:00	08:05:42am	New	Sensor	20160727CLASS2.SSF
SU 3	0.02	36,438	396207.07	4566664.02	1290.742	1.20	0.70	Uncorrected	Pro 6H	7/27/2016 0:00	08:43:23am	New	Sensor	20160727CLASS2.SSF
SU 3	0.02	36,438	396185.85	4566656.05	1289.275	1.40	0.70	Uncorrected	Pro 6H	7/27/2016 0:00	09:17:09am	New	Sensor	20160727CLASS2.SSF
SU 3	0.01	36,436	396231.74	4566669.11	1289.873	1.10	0.60	Uncorrected	Pro 6H	7/27/2016 0:00	07:46:43am	New	Sensor	20160727CLASS2.SSF
SU 3	0.01	36,435	396235.27	4566665.82	1289.693	1.10	0.60	Uncorrected	Pro 6H	7/27/2016 0:00	08:05:52am	New	Sensor	20160727CLASS2.SSF
SU 3	0.01	36,434	396231.57	4566667.11	1290.318	1.10	0.60	Uncorrected	Pro 6H	7/27/2016 0:00	08:00:00am	New	Sensor	20160727CLASS2.SSF
SU 3	0.01	36,434	396237.54	4566665.85	1289.554	1.10	0.60	Uncorrected	Pro 6H	7/27/2016 0:00	08:05:56am	New	Sensor	20160727CLASS2.SSF
SU 3	0.01	36,434	396219.14	4566666.73	1289.635	1.20	0.70	Uncorrected	Pro 6H	7/27/2016 0:00	08:37:41am	New	Sensor	20160727CLASS2.SSF
SU 3	0.01	36,432	396236.36	4566669.64	1289.635	1.10	0.60	Uncorrected	Pro 6H	7/27/2016 0:00	07:47:31am	New	Sensor	20160727CLASS2.SSF
SU 3	0.01	36,431	396193.16	4566664.52	1290.552	1.20	0.70	Uncorrected	Pro 6H	7/27/2016 0:00	08:53:53am	New	Sensor	20160727CLASS2.SSF
SU 3	0.01	36,431	396187.45	4566655.99	1289.282	1.40	0.70	Uncorrected	Pro 6H	7/27/2016 0:00	09:17:06am	New	Sensor	20160727CLASS2.SSF
SU 3	0.01	36,430	396243.97	4566651.57	1288.974	1.30	0.70	Uncorrected	Pro 6H	7/27/2016 0:00	08:14:24am	New	Sensor	20160727CLASS2.SSF
SU 3	0.01	36,430	396190.71	4566663.14	1290.439	1.20	0.70	Uncorrected	Pro 6H	7/27/2016 0:00	08:57:23am	New	Sensor	20160727CLASS2.SSF
SU 3	0.01	36,428	396229.63	4566668.5	1290.086	1.10	0.60	Uncorrected	Pro 6H	7/27/2016 0:00	07:51:12am	New	Sensor	20160727CLASS2.SSF
SU 3	0.01	36,427	396210.21	4566664.62	1290.444	1.20	0.70	Uncorrected	Pro 6H	7/27/2016 0:00	08:45:08am	New	Sensor	20160727CLASS2.SSF
SU 3	0.01	36,426	396243.58	4566667.11	1289.45	1.10	0.60	Uncorrected	Pro 6H	7/27/2016 0:00	07:59:35am	New	Sensor	20160727CLASS2.SSF
SU 3	0.01	36,425	396185.8	4566663.73	1291.138	1.20	0.60	Uncorrected	Pro 6H	7/27/2016 0:00	07:22:05am	New	Sensor	20160727CLASS2.SSF
SU 3	0.01	36,425	396229.6	4566669.76	1290.246	1.20	0.60	Uncorrected	Pro 6H	7/27/2016 0:00	07:37:24am	New	Sensor	20160727CLASS2.SSF
SU 3	0.01	36,424	396227.58	4566661.46	1289.123	1.50	0.80	Uncorrected	Pro 6H	7/27/2016 0:00	08:24:11am	New	Sensor	20160727CLASS2.SSF
SU 3	0.01	36,424	396217.31	4566666.93	1289.733	1.20	0.70	Uncorrected	Pro 6H	7/27/2016 0:00	08:35:48am	New	Sensor	20160727CLASS2.SSF
SU 3	0.01	36,424	396203.98	4566663.54	1289.143	1.20	0.70	Uncorrected	Pro 6H	7/27/2016 0:00	09:00:23am	New	Sensor	20160727CLASS2.SSF
SU 3	0.01	36,423	396216.34	4566668.23	1289.769	1.50	0.80	Uncorrected	Pro 6H	7/27/2016 0:00	08:28:19am	New	Sensor	20160727CLASS2.SSF
SU 3	0.01	36,423	396220.61	4566664.83	1289.905	1.20	0.70	Uncorrected	Pro 6H	7/27/2016 0:00	08:46:45am	New	Sensor	20160727CLASS2.SSF
SU 3	0.01	36,422	396237.82	4566667.57	1289.638	1.10	0.60	Uncorrected	Pro 6H	7/27/2016 0:00	07:57:37am	New	Sensor	20160727CLASS2.SSF
SU 3	0.01	36,421	396243.86	4566659.24	1289.173	1.30	0.70	Uncorrected	Pro 6H	7/27/2016 0:00	08:12:34am	New	Sensor	20160727CLASS2.SSF
SU 3	0.01	36,421	396208.98	4566662.67	1290.47	1.20	0.70	Uncorrected	Pro 6H	7/27/2016 0:00	08:50:24am	New	Sensor	20160727CLASS2.SSF
SU 3	0.01	36,421	396194.13	4566659.67	1288.936	1.40	0.70	Uncorrected	Pro 6H	7/27/2016 0:00	09:12:50am	New	Sensor	20160727CLASS2.SSF

SU	Z-Score	CPM	Easting	Northing	MSL	PDOP	HDOP	CorrType	RcvrType	GPS_Date	GPS_Time	Update	FeatName	Datafile
SU 3	0.01	36,421	396192.86	4566656.63	1289.062	1.40	0.70	Uncorrected	Pro 6H	7/27/2016 0:00	09:16:20am	New	Sensor	20160727CLASS2.SSF
SU 3	0.01	36,420	396191.52	4566665.95	1291.434	1.20	0.60	Uncorrected	Pro 6H	7/27/2016 0:00	07:23:09am	New	Sensor	20160727CLASS2.SSF
SU 3	0.01	36,420	396190.85	4566659.93	1289.752	1.20	0.70	Uncorrected	Pro 6H	7/27/2016 0:00	09:02:16am	New	Sensor	20160727CLASS2.SSF
SU 3	0.01	36,419	396203.45	4566667.43	1291.489	1.20	0.60	Uncorrected	Pro 6H	7/27/2016 0:00	07:33:57am	New	Sensor	20160727CLASS2.SSF
SU 3	0.01	36,418	396224.16	4566668.07	1290.254	1.10	0.60	Uncorrected	Pro 6H	7/27/2016 0:00	07:48:12am	New	Sensor	20160727CLASS2.SSF
SU 3	0.01	36,418	396218.47	4566666.64	1289.662	1.20	0.70	Uncorrected	Pro 6H	7/27/2016 0:00	08:37:40am	New	Sensor	20160727CLASS2.SSF
SU 3	0.01	36,418	396217.3	4566664.82	1290.065	1.20	0.70	Uncorrected	Pro 6H	7/27/2016 0:00	08:46:40am	New	Sensor	20160727CLASS2.SSF
SU 3	0.01	36,416	396216.39	4566668.84	1290.842	1.20	0.60	Uncorrected	Pro 6H	7/27/2016 0:00	07:30:27am	New	Sensor	20160727CLASS2.SSF
SU 3	0.01	36,416	396218.64	4566667.08	1289.639	1.20	0.70	Uncorrected	Pro 6H	7/27/2016 0:00	08:36:40am	New	Sensor	20160727CLASS2.SSF
SU 3	0	36,414	396228.32	4566664.99	1290.146	1.10	0.60	Uncorrected	Pro 6H	7/27/2016 0:00	08:07:14am	New	Sensor	20160727CLASS2.SSF
SU 3	0	36,413	396222.87	4566666.98	1290.777	1.10	0.60	Uncorrected	Pro 6H	7/27/2016 0:00	08:00:16am	New	Sensor	20160727CLASS2.SSF
SU 3	0	36,412	396232.28	4566670.23	1290.065	1.20	0.60	Uncorrected	Pro 6H	7/27/2016 0:00	07:29:40am	New	Sensor	20160727CLASS2.SSF
SU 3	0	36,412	396214.17	4566667.36	1290.257	1.50	0.80	Uncorrected	Pro 6H	7/27/2016 0:00	08:32:05am	New	Sensor	20160727CLASS2.SSF
SU 3	0	36,412	396189.43	4566659.21	1288.956	1.40	0.70	Uncorrected	Pro 6H	7/27/2016 0:00	09:07:31am	New	Sensor	20160727CLASS2.SSF
SU 3	0	36,411	396216.55	4566669.25	1290.728	1.20	0.60	Uncorrected	Pro 6H	7/27/2016 0:00	07:24:58am	New	Sensor	20160727CLASS2.SSF
SU 3	0	36,411	396219.89	4566667.86	1289.759	1.50	0.80	Uncorrected	Pro 6H	7/27/2016 0:00	08:33:22am	New	Sensor	20160727CLASS2.SSF
SU 3	0	36,410	396191.23	4566664.33	1292.41	1.10	0.60	Uncorrected	Pro 6H	7/27/2016 0:00	07:42:20am	New	Sensor	20160727CLASS2.SSF
SU 3	0	36,410	396240.58	4566664.08	1289.253	1.30	0.70	Uncorrected	Pro 6H	7/27/2016 0:00	08:09:09am	New	Sensor	20160727CLASS2.SSF
SU 3	0	36,409	396235.41	4566670.85	1289.325	1.20	0.60	Uncorrected	Pro 6H	7/27/2016 0:00	07:26:28am	New	Sensor	20160727CLASS2.SSF
SU 3	0	36,409	396232.58	4566669.9	1290.124	1.20	0.60	Uncorrected	Pro 6H	7/27/2016 0:00	07:37:10am	New	Sensor	20160727CLASS2.SSF
SU 3	0	36,408	396238.01	4566670.07	1289.642	1.20	0.60	Uncorrected	Pro 6H	7/27/2016 0:00	07:36:53am	New	Sensor	20160727CLASS2.SSF
SU 3	0	36,408	396242.73	4566655.92	1289.113	1.30	0.70	Uncorrected	Pro 6H	7/27/2016 0:00	08:13:47am	New	Sensor	20160727CLASS2.SSF
SU 3	0	36,408	396215	4566668.05	1289.88	1.50	0.80	Uncorrected	Pro 6H	7/27/2016 0:00	08:28:17am	New	Sensor	20160727CLASS2.SSF
SU 3	0	36,408	396221.55	4566665.61	1290.113	1.20	0.70	Uncorrected	Pro 6H	7/27/2016 0:00	08:43:46am	New	Sensor	20160727CLASS2.SSF
SU 3	0	36,408	396188.84	4566661.68	1290.295	1.20	0.70	Uncorrected	Pro 6H	7/27/2016 0:00	08:58:46am	New	Sensor	20160727CLASS2.SSF
SU 3	0	36,407	396189.44	4566665.29	1291.813	1.20	0.60	Uncorrected	Pro 6H	7/27/2016 0:00	07:31:52am	New	Sensor	20160727CLASS2.SSF
SU 3	0	36,406	396243.43	4566670.03	1289.197	1.10	0.60	Uncorrected	Pro 6H	7/27/2016 0:00	07:45:05am	New	Sensor	20160727CLASS2.SSF
SU 3	0	36,406	396220.13	4566668.12	1289.891	1.50	0.80	Uncorrected	Pro 6H	7/27/2016 0:00	08:30:51am	New	Sensor	20160727CLASS2.SSF
SU 3	0	36,406	396204.83	4566666.53	1290.469	1.50	0.80	Uncorrected	Pro 6H	7/27/2016 0:00	08:31:39am	New	Sensor	20160727CLASS2.SSF
SU 3	0	36,406	396205.51	4566666.46	1290.264	1.50	0.80	Uncorrected	Pro 6H	7/27/2016 0:00	08:32:50am	New	Sensor	20160727CLASS2.SSF
SU 3	0	36,406	396196.1	4566659.64	1288.658	1.40	0.70	Uncorrected	Pro 6H	7/27/2016 0:00	09:08:48am	New	Sensor	20160727CLASS2.SSF
SU 3	0	36,405	396185.68	4566664.26	1291.816	1.20	0.60	Uncorrected	Pro 6H	7/27/2016 0:00	07:32:20am	New	Sensor	20160727CLASS2.SSF
SU 3	0	36,405	396201.83	4566667.2	1291.765	1.20	0.60	Uncorrected	Pro 6H	7/27/2016 0:00	07:38:38am	New	Sensor	20160727CLASS2.SSF
SU 3	0	36,404	396203.59	4566661.54	1288.541	1.40	0.70	Uncorrected	Pro 6H	7/27/2016 0:00	09:08:58am	New	Sensor	20160727CLASS2.SSF
SU 3	0	36,403	396228.23	4566667.8	1290.015	1.10	0.60	Uncorrected	Pro 6H	7/27/2016 0:00	07:50:13am	New	Sensor	20160727CLASS2.SSF
SU 3	0	36,403	396232.07	4566660.25	1288.748	1.50	0.80	Uncorrected	Pro 6H	7/27/2016 0:00	08:26:17am	New	Sensor	20160727CLASS2.SSF
SU 3	0	36,403	396208.68	4566666.29	1290.133	1.20	0.70	Uncorrected	Pro 6H	7/27/2016 0:00	08:36:03am	New	Sensor	20160727CLASS2.SSF
SU 3	0	36,402	396199.62	4566661.65	1288.639	1.40	0.70	Uncorrected	Pro 6H	7/27/2016 0:00	09:05:59am	New	Sensor	20160727CLASS2.SSF
SU 3	0	36,400	396192.32	4566660.6	1288.889	1.40	0.70	Uncorrected	Pro 6H	7/27/2016 0:00	09:05:08am	New	Sensor	20160727CLASS2.SSF
SU 3	0	36,399	396241.26	4566671.06	1289.326	1.20	0.60	Uncorrected	Pro 6H	7/27/2016 0:00	07:26:47am	New	Sensor	20160727CLASS2.SSF
SU 3	0	36,399	396243.8	4566670.74	1289.138	1.20	0.60	Uncorrected	Pro 6H	7/27/2016 0:00	07:26:59am	New	Sensor	20160727CLASS2.SSF
SU 3	0	36,399	396227.99	4566665.88	1290.576	1.10	0.60	Uncorrected	Pro 6H	7/27/2016 0:00	08:04:00am	New	Sensor	20160727CLASS2.SSF
SU 3	0	36,399	396194.31	4566662.25	1289.985	1.20	0.70	Uncorrected	Pro 6H	7/27/2016 0:00	09:00:09am	New	Sensor	20160727CLASS2.SSF
SU 3	0	36,399	396191.56	4566657.29	1288.989	1.40	0.70	Uncorrected	Pro 6H	7/27/2016 0:00	09:14:39am	New	Sensor	20160727CLASS2.SSF
SU 3	0	36,398	396241.61	4566670.62	1289.572	1.20	0.60	Uncorrected	Pro 6H	7/27/2016 0:00	07:29:09am	New	Sensor	20160727CLASS2.SSF
SU 3	0	36,398	396210.66	4566668.65	1291.276	1.20	0.60	Uncorrected	Pro 6H	7/27/2016 0:00	07:34:20am	New	Sensor	20160727CLASS2.SSF
SU 3	0	36,398	396222.08	4566668.74	1290.434	1.10	0.60	Uncorrected	Pro 6H	7/27/2016 0:00	07:43:44am	New	Sensor	20160727CLASS2.SSF
SU 3	0	36,398	396230.03	4566667.68	1290.249	1.10	0.60	Uncorrected	Pro 6H	7/27/2016 0:00	07:56:36am	New	Sensor	20160727CLASS2.SSF
SU 3	0	36,398	396212.73	4566667.41	1290.331	1.50	0.80	Uncorrected	Pro 6H	7/27/2016 0:00	08:31:16am	New	Sensor	20160727CLASS2.SSF
SU 3	0	36,398	396186.42	4566657.79	1289.141	1.40	0.70	Uncorrected	Pro 6H	7/27/2016 0:00	09:10:44am	New	Sensor	20160727CLASS2.SSF
SU 3	0	36,397	396223.96	4566669.65	1290.59	1.20	0.60	Uncorrected	Pro 6H	7/27/2016 0:00	07:34:58am	New	Sensor	20160727CLASS2.SSF
SU 3	0	36,397	396206.31	4566664.44	1290.759	1.20	0.70	Uncorrected	Pro 6H	7/27/2016 0:00	08:42:15am	New	Sensor	20160727CLASS2.SSF

SU	Z-Score	CPM	Easting	Northing	MSL	PDOP	HDOP	CorrType	RcvrType	GPS_Date	GPS_Time	Update	FeatName	Datafile
SU 3	0	36,397	396206.62	4566663.12	1290.58	1.20	0.70	Uncorrected	Pro 6H	7/27/2016 0:00	08:48:14am	New	Sensor	20160727CLASS2.SSF
SU 3	0	36,396	396189.34	4566664.95	1291.973	1.20	0.60	Uncorrected	Pro 6H	7/27/2016 0:00	07:33:09am	New	Sensor	20160727CLASS2.SSF
SU 3	0	36,396	396242.51	4566666.49	1289.807	1.10	0.60	Uncorrected	Pro 6H	7/27/2016 0:00	08:02:58am	New	Sensor	20160727CLASS2.SSF
SU 3	0	36,395	396203.45	4566668.07	1291.029	1.20	0.60	Uncorrected	Pro 6H	7/27/2016 0:00	07:23:57am	New	Sensor	20160727CLASS2.SSF
SU 3	0	36,395	396229.98	4566665.91	1290.509	1.10	0.60	Uncorrected	Pro 6H	7/27/2016 0:00	08:04:06am	New	Sensor	20160727CLASS2.SSF
SU 3	0	36,395	396210.54	4566667.74	1290.084	1.50	0.80	Uncorrected	Pro 6H	7/27/2016 0:00	08:28:51am	New	Sensor	20160727CLASS2.SSF
SU 3	0	36,395	396185.94	4566658.51	1289.098	1.40	0.70	Uncorrected	Pro 6H	7/27/2016 0:00	09:09:31am	New	Sensor	20160727CLASS2.SSF
SU 3	-0.01	36,393	396215.33	4566664.86	1290.267	1.20	0.70	Uncorrected	Pro 6H	7/27/2016 0:00	08:45:35am	New	Sensor	20160727CLASS2.SSF
SU 3	-0.01	36,392	396242.32	4566658.54	1289.083	1.30	0.70	Uncorrected	Pro 6H	7/27/2016 0:00	08:12:50am	New	Sensor	20160727CLASS2.SSF
SU 3	-0.01	36,392	396192.66	4566659.18	1288.934	1.40	0.70	Uncorrected	Pro 6H	7/27/2016 0:00	09:09:42am	New	Sensor	20160727CLASS2.SSF
SU 3	-0.01	36,391	396196.55	4566666.86	1291.41	1.20	0.60	Uncorrected	Pro 6H	7/27/2016 0:00	07:23:32am	New	Sensor	20160727CLASS2.SSF
SU 3	-0.01	36,391	396236.1	4566670.08	1289.826	1.20	0.60	Uncorrected	Pro 6H	7/27/2016 0:00	07:29:27am	New	Sensor	20160727CLASS2.SSF
SU 3	-0.01	36,391	396225.02	4566666.54	1290.718	1.10	0.60	Uncorrected	Pro 6H	7/27/2016 0:00	08:00:31am	New	Sensor	20160727CLASS2.SSF
SU 3	-0.01	36,391	396218.18	4566666.38	1289.69	1.20	0.70	Uncorrected	Pro 6H	7/27/2016 0:00	08:37:53am	New	Sensor	20160727CLASS2.SSF
SU 3	-0.01	36,391	396211.18	4566665.98	1290.514	1.20	0.70	Uncorrected	Pro 6H	7/27/2016 0:00	08:38:30am	New	Sensor	20160727CLASS2.SSF
SU 3	-0.01	36,391	396219.64	4566665.05	1290.028	1.20	0.70	Uncorrected	Pro 6H	7/27/2016 0:00	08:45:52am	New	Sensor	20160727CLASS2.SSF
SU 3	-0.01	36,391	396192.33	4566662.35	1290.202	1.20	0.70	Uncorrected	Pro 6H	7/27/2016 0:00	08:59:39am	New	Sensor	20160727CLASS2.SSF
SU 3	-0.01	36,391	396201.63	4566662.36	1289.352	1.20	0.70	Uncorrected	Pro 6H	7/27/2016 0:00	09:03:40am	New	Sensor	20160727CLASS2.SSF
SU 3	-0.01	36,390	396217.33	4566668.95	1290.747	1.20	0.60	Uncorrected	Pro 6H	7/27/2016 0:00	07:30:24am	New	Sensor	20160727CLASS2.SSF
SU 3	-0.01	36,390	396217.07	4566665.34	1290.206	1.20	0.70	Uncorrected	Pro 6H	7/27/2016 0:00	08:44:57am	New	Sensor	20160727CLASS2.SSF
SU 3	-0.01	36,390	396194.54	4566662.57	1290.19	1.20	0.70	Uncorrected	Pro 6H	7/27/2016 0:00	08:58:56am	New	Sensor	20160727CLASS2.SSF
SU 3	-0.01	36,390	396197.09	4566661.44	1289.469	1.20	0.70	Uncorrected	Pro 6H	7/27/2016 0:00	09:03:34am	New	Sensor	20160727CLASS2.SSF
SU 3	-0.01	36,387	396209.75	4566667.04	1290.4	1.50	0.80	Uncorrected	Pro 6H	7/27/2016 0:00	08:30:30am	New	Sensor	20160727CLASS2.SSF
SU 3	-0.01	36,386	396225.71	4566669.48	1290.428	1.20	0.60	Uncorrected	Pro 6H	7/27/2016 0:00	07:37:36am	New	Sensor	20160727CLASS2.SSF
SU 3	-0.01	36,386	396221.1	4566666.55	1290.896	1.10	0.60	Uncorrected	Pro 6H	7/27/2016 0:00	08:00:21am	New	Sensor	20160727CLASS2.SSF
SU 3	-0.01	36,386	396217.64	4566665.75	1290.266	1.20	0.70	Uncorrected	Pro 6H	7/27/2016 0:00	08:42:57am	New	Sensor	20160727CLASS2.SSF
SU 3	-0.01	36,385	396243.76	4566670.61	1289.436	1.20	0.60	Uncorrected	Pro 6H	7/27/2016 0:00	07:28:28am	New	Sensor	20160727CLASS2.SSF
SU 3	-0.01	36,385	396219.77	4566668.9	1290.554	1.10	0.60	Uncorrected	Pro 6H	7/27/2016 0:00	07:43:37am	New	Sensor	20160727CLASS2.SSF
SU 3	-0.01	36,385	396243.18	4566669.41	1289.189	1.10	0.60	Uncorrected	Pro 6H	7/27/2016 0:00	07:47:17am	New	Sensor	20160727CLASS2.SSF
SU 3	-0.01	36,384	396190.69	4566665.71	1291.427	1.20	0.60	Uncorrected	Pro 6H	7/27/2016 0:00	07:23:06am	New	Sensor	20160727CLASS2.SSF
SU 3	-0.01	36,384	396209.78	4566668.66	1290.947	1.20	0.60	Uncorrected	Pro 6H	7/27/2016 0:00	07:24:22am	New	Sensor	20160727CLASS2.SSF
SU 3	-0.01	36,384	396225.58	4566668.68	1290.285	1.10	0.60	Uncorrected	Pro 6H	7/27/2016 0:00	07:46:20am	New	Sensor	20160727CLASS2.SSF
SU 3	-0.01	36,381	396218.75	4566664.8	1289.982	1.20	0.70	Uncorrected	Pro 6H	7/27/2016 0:00	08:46:53am	New	Sensor	20160727CLASS2.SSF
SU 3	-0.01	36,380	396210.25	4566663.96	1290.387	1.20	0.70	Uncorrected	Pro 6H	7/27/2016 0:00	08:45:27am	New	Sensor	20160727CLASS2.SSF
SU 3	-0.01	36,379	396243.01	4566651.38	1288.758	1.50	0.80	Uncorrected	Pro 6H	7/27/2016 0:00	08:15:36am	New	Sensor	20160727CLASS2.SSF
SU 3	-0.01	36,379	396196.08	4566658.05	1288.705	1.40	0.70	Uncorrected	Pro 6H	7/27/2016 0:00	09:12:02am	New	Sensor	20160727CLASS2.SSF
SU 3	-0.01	36,378	396220.3	4566666.94	1289.576	1.20	0.70	Uncorrected	Pro 6H	7/27/2016 0:00	08:36:50am	New	Sensor	20160727CLASS2.SSF
SU 3	-0.01	36,378	396191.74	4566655.81	1289.035	1.40	0.70	Uncorrected	Pro 6H	7/27/2016 0:00	09:17:00am	New	Sensor	20160727CLASS2.SSF
SU 3	-0.01	36,377	396241.35	4566668.55	1289.3	1.10	0.60	Uncorrected	Pro 6H	7/27/2016 0:00	07:50:38am	New	Sensor	20160727CLASS2.SSF
SU 3	-0.01	36,375	396240.33	4566669.92	1289.421	1.10	0.60	Uncorrected	Pro 6H	7/27/2016 0:00	07:45:14am	New	Sensor	20160727CLASS2.SSF
SU 3	-0.01	36,375	396197.03	4566663.96	1290.273	1.20	0.70	Uncorrected	Pro 6H	7/27/2016 0:00	08:56:02am	New	Sensor	20160727CLASS2.SSF
SU 3	-0.01	36,375	396186.19	4566661.68	1290.571	1.20	0.70	Uncorrected	Pro 6H	7/27/2016 0:00	08:57:32am	New	Sensor	20160727CLASS2.SSF
SU 3	-0.01	36,375	396203.01	4566662.63	1288.517	1.40	0.70	Uncorrected	Pro 6H	7/27/2016 0:00	09:04:51am	New	Sensor	20160727CLASS2.SSF
SU 3	-0.01	36,374	396243.5	4566670.55	1289.382	1.20	0.60	Uncorrected	Pro 6H	7/27/2016 0:00	07:29:00am	New	Sensor	20160727CLASS2.SSF
SU 3	-0.01	36,374	396225.21	4566669.64	1290.433	1.20	0.60	Uncorrected	Pro 6H	7/27/2016 0:00	07:30:00am	New	Sensor	20160727CLASS2.SSF
SU 3	-0.01	36,374	396244.02	4566668.61	1289.154	1.10	0.60	Uncorrected	Pro 6H	7/27/2016 0:00	07:50:44am	New	Sensor	20160727CLASS2.SSF
SU 3	-0.01	36,373	396225.41	4566667.55	1290.186	1.10	0.60	Uncorrected	Pro 6H	7/27/2016 0:00	07:51:43am	New	Sensor	20160727CLASS2.SSF
SU 3	-0.01	36,373	396198.5	4566661.89	1288.599	1.40	0.70	Uncorrected	Pro 6H	7/27/2016 0:00	09:04:58am	New	Sensor	20160727CLASS2.SSF
SU 3	-0.02	36,372	396231.96	4566664.72	1289.088	1.50	0.80	Uncorrected	Pro 6H	7/27/2016 0:00	08:17:46am	New	Sensor	20160727CLASS2.SSF
SU 3	-0.02	36,372	396213.22	4566667.87	1290.009	1.50	0.80	Uncorrected	Pro 6H	7/27/2016 0:00	08:28:47am	New	Sensor	20160727CLASS2.SSF
SU 3	-0.02	36,372	396206.64	4566664.71	1290.848	1.20	0.70	Uncorrected	Pro 6H	7/27/2016 0:00	08:39:23am	New	Sensor	20160727CLASS2.SSF
SU 3	-0.02	36,371	396205.93	4566664.72	1289.948	1.20	0.70	Uncorrected	Pro 6H	7/27/2016 0:00	08:56:58am	New	Sensor	20160727CLASS2.SSF

SU	Z-Score	CPM	Easting	Northing	MSL	PDOP	HDOP	CorrType	RcvrType	GPS_Date	GPS_Time	Update	FeatName	Datafile
SU 3	-0.02	36,370	396232.18	4566669.34	1289.842	1.10	0.60	Uncorrected	Pro 6H	7/27/2016 0:00	07:47:40am	New	Sensor	20160727CLASS2.SSF
SU 3	-0.02	36,370	396234.4	4566667.8	1289.978	1.10	0.60	Uncorrected	Pro 6H	7/27/2016 0:00	07:56:27am	New	Sensor	20160727CLASS2.SSF
SU 3	-0.02	36,370	396200.27	4566665.09	1290.12	1.20	0.70	Uncorrected	Pro 6H	7/27/2016 0:00	08:54:51am	New	Sensor	20160727CLASS2.SSF
SU 3	-0.02	36,369	396204.57	4566666.9	1290.258	1.50	0.80	Uncorrected	Pro 6H	7/27/2016 0:00	08:28:01am	New	Sensor	20160727CLASS2.SSF
SU 3	-0.02	36,369	396204.72	4566665.29	1290.166	1.20	0.70	Uncorrected	Pro 6H	7/27/2016 0:00	08:37:17am	New	Sensor	20160727CLASS2.SSF
SU 3	-0.02	36,368	396207.06	4566665.93	1290.528	1.20	0.70	Uncorrected	Pro 6H	7/27/2016 0:00	08:34:07am	New	Sensor	20160727CLASS2.SSF
SU 3	-0.02	36,368	396218.41	4566667.35	1289.83	1.20	0.70	Uncorrected	Pro 6H	7/27/2016 0:00	08:34:41am	New	Sensor	20160727CLASS2.SSF
SU 3	-0.02	36,367	396211.32	4566668.63	1290.545	1.20	0.60	Uncorrected	Pro 6H	7/27/2016 0:00	07:24:38am	New	Sensor	20160727CLASS2.SSF
SU 3	-0.02	36,367	396231.36	4566667.64	1290.186	1.10	0.60	Uncorrected	Pro 6H	7/27/2016 0:00	07:58:26am	New	Sensor	20160727CLASS2.SSF
SU 3	-0.02	36,367	396207.75	4566663.95	1290.555	1.20	0.70	Uncorrected	Pro 6H	7/27/2016 0:00	08:44:25am	New	Sensor	20160727CLASS2.SSF
SU 3	-0.02	36,367	396200.79	4566661.37	1288.566	1.40	0.70	Uncorrected	Pro 6H	7/27/2016 0:00	09:06:43am	New	Sensor	20160727CLASS2.SSF
SU 3	-0.02	36,365	396243.58	4566669.22	1289.126	1.10	0.60	Uncorrected	Pro 6H	7/27/2016 0:00	07:48:59am	New	Sensor	20160727CLASS2.SSF
SU 3	-0.02	36,365	396243	4566659.77	1289.133	1.30	0.70	Uncorrected	Pro 6H	7/27/2016 0:00	08:12:20am	New	Sensor	20160727CLASS2.SSF
SU 3	-0.02	36,365	396193.38	4566659.88	1288.975	1.40	0.70	Uncorrected	Pro 6H	7/27/2016 0:00	09:12:49am	New	Sensor	20160727CLASS2.SSF
SU 3	-0.02	36,364	396197.66	4566662.04	1288.884	1.40	0.70	Uncorrected	Pro 6H	7/27/2016 0:00	09:03:58am	New	Sensor	20160727CLASS2.SSF
SU 3	-0.02	36,363	396192.72	4566662.35	1290.28	1.20	0.70	Uncorrected	Pro 6H	7/27/2016 0:00	08:59:38am	New	Sensor	20160727CLASS2.SSF
SU 3	-0.02	36,362	396215.11	4566668.88	1290.901	1.20	0.60	Uncorrected	Pro 6H	7/27/2016 0:00	07:30:31am	New	Sensor	20160727CLASS2.SSF
SU 3	-0.02	36,362	396242.8	4566661.34	1288.983	1.30	0.70	Uncorrected	Pro 6H	7/27/2016 0:00	08:11:46am	New	Sensor	20160727CLASS2.SSF
SU 3	-0.02	36,362	396211.46	4566665.02	1290.533	1.20	0.70	Uncorrected	Pro 6H	7/27/2016 0:00	08:44:06am	New	Sensor	20160727CLASS2.SSF
SU 3	-0.02	36,362	396218.25	4566665.38	1290.146	1.20	0.70	Uncorrected	Pro 6H	7/27/2016 0:00	08:44:55am	New	Sensor	20160727CLASS2.SSF
SU 3	-0.02	36,361	396188.06	4566660.62	1289.827	1.20	0.70	Uncorrected	Pro 6H	7/27/2016 0:00	09:03:13am	New	Sensor	20160727CLASS2.SSF
SU 3	-0.02	36,360	396185.78	4566663.73	1291.149	1.20	0.60	Uncorrected	Pro 6H	7/27/2016 0:00	07:21:44am	New	Sensor	20160727CLASS2.SSF
SU 3	-0.02	36,360	396218.97	4566669.1	1290.7	1.20	0.60	Uncorrected	Pro 6H	7/27/2016 0:00	07:30:19am	New	Sensor	20160727CLASS2.SSF
SU 3	-0.02	36,360	396243.01	4566668.19	1289.362	1.10	0.60	Uncorrected	Pro 6H	7/27/2016 0:00	07:54:20am	New	Sensor	20160727CLASS2.SSF
SU 3	-0.02	36,360	396194.13	4566662.63	1290.237	1.20	0.70	Uncorrected	Pro 6H	7/27/2016 0:00	08:58:55am	New	Sensor	20160727CLASS2.SSF
SU 3	-0.02	36,360	396197.08	4566663.01	1290.076	1.20	0.70	Uncorrected	Pro 6H	7/27/2016 0:00	08:59:01am	New	Sensor	20160727CLASS2.SSF
SU 3	-0.02	36,358	396241.75	4566668.15	1289.401	1.10	0.60	Uncorrected	Pro 6H	7/27/2016 0:00	07:54:25am	New	Sensor	20160727CLASS2.SSF
SU 3	-0.02	36,358	396240.87	4566664.71	1289.298	1.30	0.70	Uncorrected	Pro 6H	7/27/2016 0:00	08:08:22am	New	Sensor	20160727CLASS2.SSF
SU 3	-0.02	36,357	396242.51	4566670.28	1289.249	1.10	0.60	Uncorrected	Pro 6H	7/27/2016 0:00	07:45:08am	New	Sensor	20160727CLASS2.SSF
SU 3	-0.02	36,357	396196.93	4566663.27	1290.062	1.20	0.70	Uncorrected	Pro 6H	7/27/2016 0:00	08:59:29am	New	Sensor	20160727CLASS2.SSF
SU 3	-0.02	36,356	396234.53	4566669.88	1289.943	1.20	0.60	Uncorrected	Pro 6H	7/27/2016 0:00	07:29:33am	New	Sensor	20160727CLASS2.SSF
SU 3	-0.02	36,355	396202.89	4566667.44	1291.303	1.20	0.60	Uncorrected	Pro 6H	7/27/2016 0:00	07:31:08am	New	Sensor	20160727CLASS2.SSF
SU 3	-0.02	36,354	396213.28	4566667.75	1289.978	1.50	0.80	Uncorrected	Pro 6H	7/27/2016 0:00	08:29:53am	New	Sensor	20160727CLASS2.SSF
SU 3	-0.02	36,353	396205.63	4566666.63	1290.209	1.50	0.80	Uncorrected	Pro 6H	7/27/2016 0:00	08:29:01am	New	Sensor	20160727CLASS2.SSF
SU 3	-0.02	36,353	396217.23	4566668.15	1289.654	1.50	0.80	Uncorrected	Pro 6H	7/27/2016 0:00	08:29:26am	New	Sensor	20160727CLASS2.SSF
SU 3	-0.02	36,351	396212.48	4566666.38	1289.992	1.20	0.70	Uncorrected	Pro 6H	7/27/2016 0:00	08:37:03am	New	Sensor	20160727CLASS2.SSF
SU 3	-0.03	36,348	396205.16	4566665.3	1290.217	1.20	0.70	Uncorrected	Pro 6H	7/27/2016 0:00	08:36:12am	New	Sensor	20160727CLASS2.SSF
SU 3	-0.03	36,348	396201.78	4566661.77	1288.747	1.40	0.70	Uncorrected	Pro 6H	7/27/2016 0:00	09:13:44am	New	Sensor	20160727CLASS2.SSF
SU 3	-0.03	36,348	396190.56	4566656.63	1289.06	1.40	0.70	Uncorrected	Pro 6H	7/27/2016 0:00	09:15:59am	New	Sensor	20160727CLASS2.SSF
SU 3	-0.03	36,346	396211.69	4566664.06	1290.455	1.20	0.70	Uncorrected	Pro 6H	7/27/2016 0:00	08:48:07am	New	Sensor	20160727CLASS2.SSF
SU 3	-0.03	36,345	396224.38	4566669.59	1290.475	1.20	0.60	Uncorrected	Pro 6H	7/27/2016 0:00	07:30:02am	New	Sensor	20160727CLASS2.SSF
SU 3	-0.03	36,345	396239.14	4566664.64	1289.402	1.30	0.70	Uncorrected	Pro 6H	7/27/2016 0:00	08:08:25am	New	Sensor	20160727CLASS2.SSF
SU 3	-0.03	36,345	396219.09	4566667.81	1289.827	1.50	0.80	Uncorrected	Pro 6H	7/27/2016 0:00	08:32:13am	New	Sensor	20160727CLASS2.SSF
SU 3	-0.03	36,344	396207.01	4566666.85	1290.078	1.50	0.80	Uncorrected	Pro 6H	7/27/2016 0:00	08:29:05am	New	Sensor	20160727CLASS2.SSF
SU 3	-0.03	36,344	396219.17	4566667.13	1289.603	1.20	0.70	Uncorrected	Pro 6H	7/27/2016 0:00	08:36:41am	New	Sensor	20160727CLASS2.SSF
SU 3	-0.03	36,342	396213.24	4566668.31	1291.072	1.20	0.60	Uncorrected	Pro 6H	7/27/2016 0:00	07:38:08am	New	Sensor	20160727CLASS2.SSF
SU 3	-0.03	36,342	396243.38	4566663.92	1289.069	1.30	0.70	Uncorrected	Pro 6H	7/27/2016 0:00	08:09:49am	New	Sensor	20160727CLASS2.SSF
SU 3	-0.03	36,342	396191.37	4566657.98	1289.026	1.40	0.70	Uncorrected	Pro 6H	7/27/2016 0:00	09:12:09am	New	Sensor	20160727CLASS2.SSF
SU 3	-0.03	36,341	396227.58	4566668.49	1290.058	1.10	0.60	Uncorrected	Pro 6H	7/27/2016 0:00	07:48:20am	New	Sensor	20160727CLASS2.SSF
SU 3	-0.03	36,338	396229.75	4566669.2	1290.107	1.10	0.60	Uncorrected	Pro 6H	7/27/2016 0:00	07:46:36am	New	Sensor	20160727CLASS2.SSF
SU 3	-0.03	36,338	396243.74	4566660.97	1289.124	1.30	0.70	Uncorrected	Pro 6H	7/27/2016 0:00	08:12:01am	New	Sensor	20160727CLASS2.SSF
SU 3	-0.03	36,338	396214.81	4566667.19	1289.991	1.20	0.70	Uncorrected	Pro 6H	7/27/2016 0:00	08:34:48am	New	Sensor	20160727CLASS2.SSF

SU	Z-Score	CPM	Easting	Northing	MSL	PDOP	HDOP	CorrType	RcvrType	GPS_Date	GPS_Time	Update	FeatName	Datafile
SU 3	-0.03	36,337	396225.52	4566666.55	1290.698	1.10	0.60	Uncorrected	Pro 6H	7/27/2016 0:00	08:00:32am	New	Sensor	20160727CLASS2.SSF
SU 3	-0.03	36,337	396241.57	4566664.45	1289.301	1.30	0.70	Uncorrected	Pro 6H	7/27/2016 0:00	08:08:45am	New	Sensor	20160727CLASS2.SSF
SU 3	-0.03	36,336	396242.45	4566663.84	1289.13	1.30	0.70	Uncorrected	Pro 6H	7/27/2016 0:00	08:09:51am	New	Sensor	20160727CLASS2.SSF
SU 3	-0.03	36,336	396220.31	4566667.1	1289.573	1.20	0.70	Uncorrected	Pro 6H	7/27/2016 0:00	08:36:43am	New	Sensor	20160727CLASS2.SSF
SU 3	-0.03	36,335	396209.32	4566666.05	1290.111	1.20	0.70	Uncorrected	Pro 6H	7/27/2016 0:00	08:37:09am	New	Sensor	20160727CLASS2.SSF
SU 3	-0.03	36,332	396228.34	4566663.67	1289.315	1.50	0.80	Uncorrected	Pro 6H	7/27/2016 0:00	08:20:16am	New	Sensor	20160727CLASS2.SSF
SU 3	-0.03	36,331	396232.55	4566670.22	1290.051	1.20	0.60	Uncorrected	Pro 6H	7/27/2016 0:00	07:29:39am	New	Sensor	20160727CLASS2.SSF
SU 3	-0.03	36,331	396243.42	4566659.82	1289.163	1.30	0.70	Uncorrected	Pro 6H	7/27/2016 0:00	08:12:21am	New	Sensor	20160727CLASS2.SSF
SU 3	-0.03	36,331	396209.83	4566664.11	1290.319	1.20	0.70	Uncorrected	Pro 6H	7/27/2016 0:00	08:46:08am	New	Sensor	20160727CLASS2.SSF
SU 3	-0.04	36,328	396220.51	4566665.93	1291.006	1.10	0.60	Uncorrected	Pro 6H	7/27/2016 0:00	08:03:45am	New	Sensor	20160727CLASS2.SSF
SU 3	-0.04	36,328	396242.29	4566657.94	1289.153	1.30	0.70	Uncorrected	Pro 6H	7/27/2016 0:00	08:13:01am	New	Sensor	20160727CLASS2.SSF
SU 3	-0.04	36,328	396198.63	4566664.66	1290.295	1.20	0.70	Uncorrected	Pro 6H	7/27/2016 0:00	08:54:54am	New	Sensor	20160727CLASS2.SSF
SU 3	-0.04	36,328	396200.47	4566661.4	1288.578	1.40	0.70	Uncorrected	Pro 6H	7/27/2016 0:00	09:07:01am	New	Sensor	20160727CLASS2.SSF
SU 3	-0.04	36,327	396227.07	4566667.31	1290.41	1.10	0.60	Uncorrected	Pro 6H	7/27/2016 0:00	07:58:35am	New	Sensor	20160727CLASS2.SSF
SU 3	-0.04	36,327	396210.54	4566666.97	1290.219	1.50	0.80	Uncorrected	Pro 6H	7/27/2016 0:00	08:31:57am	New	Sensor	20160727CLASS2.SSF
SU 3	-0.04	36,327	396206.2	4566664.91	1290.895	1.20	0.70	Uncorrected	Pro 6H	7/27/2016 0:00	08:40:18am	New	Sensor	20160727CLASS2.SSF
SU 3	-0.04	36,326	396223.71	4566665.38	1290.382	1.10	0.60	Uncorrected	Pro 6H	7/27/2016 0:00	08:06:50am	New	Sensor	20160727CLASS2.SSF
SU 3	-0.04	36,326	396215.12	4566665.54	1290.437	1.20	0.70	Uncorrected	Pro 6H	7/27/2016 0:00	08:43:01am	New	Sensor	20160727CLASS2.SSF
SU 3	-0.04	36,325	396234.68	4566666.06	1289.968	1.10	0.60	Uncorrected	Pro 6H	7/27/2016 0:00	08:04:56am	New	Sensor	20160727CLASS2.SSF
SU 3	-0.04	36,324	396201.28	4566667.21	1291.33	1.20	0.60	Uncorrected	Pro 6H	7/27/2016 0:00	07:31:14am	New	Sensor	20160727CLASS2.SSF
SU 3	-0.04	36,323	396243.76	4566670.63	1289.41	1.20	0.60	Uncorrected	Pro 6H	7/27/2016 0:00	07:28:06am	New	Sensor	20160727CLASS2.SSF
SU 3	-0.04	36,322	396192.06	4566665.59	1291.982	1.20	0.60	Uncorrected	Pro 6H	7/27/2016 0:00	07:33:20am	New	Sensor	20160727CLASS2.SSF
SU 3	-0.04	36,322	396199.6	4566661.31	1288.585	1.40	0.70	Uncorrected	Pro 6H	7/27/2016 0:00	09:07:02am	New	Sensor	20160727CLASS2.SSF
SU 3	-0.04	36,321	396186.3	4566659.1	1289.146	1.40	0.70	Uncorrected	Pro 6H	7/27/2016 0:00	09:06:20am	New	Sensor	20160727CLASS2.SSF
SU 3	-0.04	36,319	396200.34	4566667.55	1291.12	1.20	0.60	Uncorrected	Pro 6H	7/27/2016 0:00	07:23:45am	New	Sensor	20160727CLASS2.SSF
SU 3	-0.04	36,319	396186.29	4566664.54	1292.14	1.20	0.60	Uncorrected	Pro 6H	7/27/2016 0:00	07:32:43am	New	Sensor	20160727CLASS2.SSF
SU 3	-0.04	36,319	396241.44	4566670.38	1289.488	1.20	0.60	Uncorrected	Pro 6H	7/27/2016 0:00	07:36:44am	New	Sensor	20160727CLASS2.SSF
SU 3	-0.04	36,318	396241.12	4566666.81	1289.808	1.10	0.60	Uncorrected	Pro 6H	7/27/2016 0:00	08:01:04am	New	Sensor	20160727CLASS2.SSF
SU 3	-0.04	36,318	396221.9	4566665.68	1290.08	1.20	0.70	Uncorrected	Pro 6H	7/27/2016 0:00	08:42:47am	New	Sensor	20160727CLASS2.SSF
SU 3	-0.04	36,318	396189.95	4566661.49	1289.651	1.20	0.70	Uncorrected	Pro 6H	7/27/2016 0:00	09:00:52am	New	Sensor	20160727CLASS2.SSF
SU 3	-0.04	36,317	396229.22	4566668.4	1290.1	1.10	0.60	Uncorrected	Pro 6H	7/27/2016 0:00	07:51:13am	New	Sensor	20160727CLASS2.SSF
SU 3	-0.04	36,316	396227.3	4566670.39	1289.884	1.20	0.60	Uncorrected	Pro 6H	7/27/2016 0:00	07:25:53am	New	Sensor	20160727CLASS2.SSF
SU 3	-0.04	36,316	396224.89	4566664.99	1290.307	1.10	0.60	Uncorrected	Pro 6H	7/27/2016 0:00	08:07:08am	New	Sensor	20160727CLASS2.SSF
SU 3	-0.04	36,315	396242.48	4566663.13	1289.024	1.30	0.70	Uncorrected	Pro 6H	7/27/2016 0:00	08:10:51am	New	Sensor	20160727CLASS2.SSF
SU 3	-0.04	36,315	396197.78	4566658.31	1288.723	1.40	0.70	Uncorrected	Pro 6H	7/27/2016 0:00	09:13:36am	New	Sensor	20160727CLASS2.SSF
SU 3	-0.04	36,314	396234.44	4566669.71	1289.732	1.10	0.60	Uncorrected	Pro 6H	7/27/2016 0:00	07:44:34am	New	Sensor	20160727CLASS2.SSF
SU 3	-0.04	36,314	396224.66	4566668.22	1290.24	1.10	0.60	Uncorrected	Pro 6H	7/27/2016 0:00	07:48:13am	New	Sensor	20160727CLASS2.SSF
SU 3	-0.04	36,314	396231.7	4566663.4	1289.106	1.50	0.80	Uncorrected	Pro 6H	7/27/2016 0:00	08:20:10am	New	Sensor	20160727CLASS2.SSF
SU 3	-0.04	36,313	396241.46	4566670.47	1289.226	1.20	0.60	Uncorrected	Pro 6H	7/27/2016 0:00	07:36:42am	New	Sensor	20160727CLASS2.SSF
SU 3	-0.04	36,313	396238.7	4566664.76	1288.876	1.50	0.80	Uncorrected	Pro 6H	7/27/2016 0:00	08:16:03am	New	Sensor	20160727CLASS2.SSF
SU 3	-0.04	36,312	396231.53	4566670.17	1290.191	1.20	0.60	Uncorrected	Pro 6H	7/27/2016 0:00	07:35:25am	New	Sensor	20160727CLASS2.SSF
SU 3	-0.04	36,312	396232.99	4566665.68	1289.91	1.10	0.60	Uncorrected	Pro 6H	7/27/2016 0:00	08:06:33am	New	Sensor	20160727CLASS2.SSF
SU 3	-0.04	36,312	396198.21	4566665.88	1290.908	1.20	0.70	Uncorrected	Pro 6H	7/27/2016 0:00	08:52:02am	New	Sensor	20160727CLASS2.SSF
SU 3	-0.04	36,312	396204.2	4566666.79	1290.693	1.20	0.70	Uncorrected	Pro 6H	7/27/2016 0:00	08:52:16am	New	Sensor	20160727CLASS2.SSF
SU 3	-0.04	36,312	396198.22	4566657.6	1288.691	1.40	0.70	Uncorrected	Pro 6H	7/27/2016 0:00	09:13:16am	New	Sensor	20160727CLASS2.SSF
SU 3	-0.04	36,311	396196.91	4566659.84	1288.665	1.40	0.70	Uncorrected	Pro 6H	7/27/2016 0:00	09:08:49am	New	Sensor	20160727CLASS2.SSF
SU 3	-0.04	36,311	396192.87	4566658.41	1288.921	1.40	0.70	Uncorrected	Pro 6H	7/27/2016 0:00	09:11:26am	New	Sensor	20160727CLASS2.SSF
SU 3	-0.04	36,310	396227.2	4566665.62	1290.32	1.10	0.60	Uncorrected	Pro 6H	7/27/2016 0:00	08:05:10am	New	Sensor	20160727CLASS2.SSF
SU 3	-0.04	36,309	396217.43	4566669.28	1290.587	1.20	0.60	Uncorrected	Pro 6H	7/27/2016 0:00	07:25:05am	New	Sensor	20160727CLASS2.SSF
SU 3	-0.04	36,308	396207.48	4566666.68	1290.513	1.50	0.80	Uncorrected	Pro 6H	7/27/2016 0:00	08:31:47am	New	Sensor	20160727CLASS2.SSF
SU 3	-0.05	36,307	396194.25	4566666.4	1291.525	1.20	0.60	Uncorrected	Pro 6H	7/27/2016 0:00	07:23:26am	New	Sensor	20160727CLASS2.SSF
SU 3	-0.05	36,307	396230.92	4566669.08	1290.004	1.10	0.60	Uncorrected	Pro 6H	7/27/2016 0:00	07:46:39am	New	Sensor	20160727CLASS2.SSF

SU	Z-Score	CPM	Easting	Northing	MSL	PDOP	HDOP	CorrType	RcvrType	GPS_Date	GPS_Time	Update	FeatName	Datafile
SU 3	-0.05	36,307	396224.32	4566667.83	1290.304	1.10	0.60	Uncorrected	Pro 6H	7/27/2016 0:00	07:53:18am	New	Sensor	20160727CLASS2.SSF
SU 3	-0.05	36,307	396239.62	4566664.24	1289.35	1.30	0.70	Uncorrected	Pro 6H	7/27/2016 0:00	08:08:31am	New	Sensor	20160727CLASS2.SSF
SU 3	-0.05	36,307	396202.33	4566664.86	1290.063	1.20	0.70	Uncorrected	Pro 6H	7/27/2016 0:00	08:55:40am	New	Sensor	20160727CLASS2.SSF
SU 3	-0.05	36,304	396215.27	4566668.56	1291.028	1.20	0.60	Uncorrected	Pro 6H	7/27/2016 0:00	07:38:04am	New	Sensor	20160727CLASS2.SSF
SU 3	-0.05	36,303	396196.3	4566665.59	1292.214	1.10	0.60	Uncorrected	Pro 6H	7/27/2016 0:00	07:42:36am	New	Sensor	20160727CLASS2.SSF
SU 3	-0.05	36,303	396218.65	4566666	1290.326	1.20	0.70	Uncorrected	Pro 6H	7/27/2016 0:00	08:41:56am	New	Sensor	20160727CLASS2.SSF
SU 3	-0.05	36,302	396217.94	4566666.96	1289.708	1.20	0.70	Uncorrected	Pro 6H	7/27/2016 0:00	08:35:31am	New	Sensor	20160727CLASS2.SSF
SU 3	-0.05	36,301	396243.72	4566663.34	1288.92	1.30	0.70	Uncorrected	Pro 6H	7/27/2016 0:00	08:10:28am	New	Sensor	20160727CLASS2.SSF
SU 3	-0.05	36,301	396219.82	4566667.32	1289.738	1.20	0.70	Uncorrected	Pro 6H	7/27/2016 0:00	08:34:30am	New	Sensor	20160727CLASS2.SSF
SU 3	-0.05	36,300	396222.87	4566666.77	1290.565	1.10	0.60	Uncorrected	Pro 6H	7/27/2016 0:00	07:58:52am	New	Sensor	20160727CLASS2.SSF
SU 3	-0.05	36,300	396192.87	4566659.79	1288.866	1.40	0.70	Uncorrected	Pro 6H	7/27/2016 0:00	09:06:30am	New	Sensor	20160727CLASS2.SSF
SU 3	-0.05	36,299	396233.53	4566668.01	1289.651	1.10	0.60	Uncorrected	Pro 6H	7/27/2016 0:00	07:50:24am	New	Sensor	20160727CLASS2.SSF
SU 3	-0.05	36,299	396190.3	4566660.07	1288.975	1.40	0.70	Uncorrected	Pro 6H	7/27/2016 0:00	09:06:13am	New	Sensor	20160727CLASS2.SSF
SU 3	-0.05	36,298	396213.83	4566667.47	1290.23	1.20	0.70	Uncorrected	Pro 6H	7/27/2016 0:00	08:33:43am	New	Sensor	20160727CLASS2.SSF
SU 3	-0.05	36,298	396203.98	4566664.19	1289.877	1.20	0.70	Uncorrected	Pro 6H	7/27/2016 0:00	08:58:08am	New	Sensor	20160727CLASS2.SSF
SU 3	-0.05	36,296	396215.43	4566669.12	1291.037	1.20	0.60	Uncorrected	Pro 6H	7/27/2016 0:00	07:34:35am	New	Sensor	20160727CLASS2.SSF
SU 3	-0.05	36,295	396221.55	4566664.81	1289.73	1.50	0.80	Uncorrected	Pro 6H	7/27/2016 0:00	08:17:21am	New	Sensor	20160727CLASS2.SSF
SU 3	-0.05	36,294	396228.1	4566667.77	1289.982	1.10	0.60	Uncorrected	Pro 6H	7/27/2016 0:00	07:50:12am	New	Sensor	20160727CLASS2.SSF
SU 3	-0.05	36,293	396243.36	4566666.71	1289.714	1.10	0.60	Uncorrected	Pro 6H	7/27/2016 0:00	08:01:08am	New	Sensor	20160727CLASS2.SSF
SU 3	-0.05	36,293	396188.78	4566660.63	1289.835	1.20	0.70	Uncorrected	Pro 6H	7/27/2016 0:00	09:03:08am	New	Sensor	20160727CLASS2.SSF
SU 3	-0.05	36,292	396234.01	4566669.55	1289.79	1.10	0.60	Uncorrected	Pro 6H	7/27/2016 0:00	07:46:47am	New	Sensor	20160727CLASS2.SSF
SU 3	-0.05	36,291	396243.76	4566670.61	1289.425	1.20	0.60	Uncorrected	Pro 6H	7/27/2016 0:00	07:28:35am	New	Sensor	20160727CLASS2.SSF
SU 3	-0.05	36,291	396193.52	4566660.46	1289.762	1.20	0.70	Uncorrected	Pro 6H	7/27/2016 0:00	09:02:20am	New	Sensor	20160727CLASS2.SSF
SU 3	-0.05	36,291	396198.49	4566661.8	1289.487	1.20	0.70	Uncorrected	Pro 6H	7/27/2016 0:00	09:02:28am	New	Sensor	20160727CLASS2.SSF
SU 3	-0.05	36,289	396214.77	4566666.52	1289.873	1.20	0.70	Uncorrected	Pro 6H	7/27/2016 0:00	08:36:30am	New	Sensor	20160727CLASS2.SSF
SU 3	-0.05	36,287	396225.32	4566669.78	1290.221	1.20	0.60	Uncorrected	Pro 6H	7/27/2016 0:00	07:25:40am	New	Sensor	20160727CLASS2.SSF
SU 3	-0.05	36,287	396185.7	4566664.25	1291.825	1.20	0.60	Uncorrected	Pro 6H	7/27/2016 0:00	07:32:16am	New	Sensor	20160727CLASS2.SSF
SU 3	-0.05	36,287	396216.22	4566665.93	1290.442	1.20	0.70	Uncorrected	Pro 6H	7/27/2016 0:00	08:42:00am	New	Sensor	20160727CLASS2.SSF
SU 3	-0.05	36,286	396210.66	4566668.82	1290.897	1.20	0.60	Uncorrected	Pro 6H	7/27/2016 0:00	07:24:29am	New	Sensor	20160727CLASS2.SSF
SU 3	-0.05	36,286	396242.09	4566670.2	1289.674	1.20	0.60	Uncorrected	Pro 6H	7/27/2016 0:00	07:36:06am	New	Sensor	20160727CLASS2.SSF
SU 3	-0.05	36,286	396187.78	4566659.09	1289.027	1.40	0.70	Uncorrected	Pro 6H	7/27/2016 0:00	09:09:27am	New	Sensor	20160727CLASS2.SSF
SU 3	-0.06	36,285	396238.02	4566668.17	1289.401	1.10	0.60	Uncorrected	Pro 6H	7/27/2016 0:00	07:50:32am	New	Sensor	20160727CLASS2.SSF
SU 3	-0.06	36,285	396188.43	4566664.18	1291.189	1.20	0.70	Uncorrected	Pro 6H	7/27/2016 0:00	08:51:46am	New	Sensor	20160727CLASS2.SSF
SU 3	-0.06	36,284	396186.28	4566663.4	1292.511	1.10	0.60	Uncorrected	Pro 6H	7/27/2016 0:00	07:41:57am	New	Sensor	20160727CLASS2.SSF
SU 3	-0.06	36,283	396205.04	4566667.41	1291.793	1.20	0.60	Uncorrected	Pro 6H	7/27/2016 0:00	07:38:30am	New	Sensor	20160727CLASS2.SSF
SU 3	-0.06	36,283	396204.93	4566663.64	1290.801	1.20	0.70	Uncorrected	Pro 6H	7/27/2016 0:00	08:42:20am	New	Sensor	20160727CLASS2.SSF
SU 3	-0.06	36,282	396230.05	4566662.4	1288.976	1.50	0.80	Uncorrected	Pro 6H	7/27/2016 0:00	08:22:04am	New	Sensor	20160727CLASS2.SSF
SU 3	-0.06	36,281	396224.52	4566668.13	1290.225	1.10	0.60	Uncorrected	Pro 6H	7/27/2016 0:00	07:51:24am	New	Sensor	20160727CLASS2.SSF
SU 3	-0.06	36,279	396188.28	4566665.25	1291.388	1.20	0.60	Uncorrected	Pro 6H	7/27/2016 0:00	07:22:57am	New	Sensor	20160727CLASS2.SSF
SU 3	-0.06	36,278	396203.85	4566665.88	1290.123	1.20	0.70	Uncorrected	Pro 6H	7/27/2016 0:00	08:53:35am	New	Sensor	20160727CLASS2.SSF
SU 3	-0.06	36,277	396205.11	4566667.33	1290.247	1.50	0.80	Uncorrected	Pro 6H	7/27/2016 0:00	08:27:59am	New	Sensor	20160727CLASS2.SSF
SU 3	-0.06	36,276	396240.94	4566670.84	1289.338	1.20	0.60	Uncorrected	Pro 6H	7/27/2016 0:00	07:26:46am	New	Sensor	20160727CLASS2.SSF
SU 3	-0.06	36,276	396228.19	4566669.45	1290.235	1.10	0.60	Uncorrected	Pro 6H	7/27/2016 0:00	07:45:50am	New	Sensor	20160727CLASS2.SSF
SU 3	-0.06	36,275	396207.19	4566665.58	1290.148	1.20	0.70	Uncorrected	Pro 6H	7/27/2016 0:00	08:37:13am	New	Sensor	20160727CLASS2.SSF
SU 3	-0.06	36,275	396188.16	4566658.57	1289.036	1.40	0.70	Uncorrected	Pro 6H	7/27/2016 0:00	09:09:35am	New	Sensor	20160727CLASS2.SSF
SU 3	-0.06	36,272	396226.35	4566667.35	1290.229	1.10	0.60	Uncorrected	Pro 6H	7/27/2016 0:00	07:55:27am	New	Sensor	20160727CLASS2.SSF
SU 3	-0.06	36,271	396230.53	4566664.2	1289.247	1.50	0.80	Uncorrected	Pro 6H	7/27/2016 0:00	08:18:29am	New	Sensor	20160727CLASS2.SSF
SU 3	-0.06	36,270	396211.37	4566668.55	1290.335	1.20	0.60	Uncorrected	Pro 6H	7/27/2016 0:00	07:24:37am	New	Sensor	20160727CLASS2.SSF
SU 3	-0.06	36,270	396237.39	4566666.22	1290.001	1.10	0.60	Uncorrected	Pro 6H	7/27/2016 0:00	08:04:50am	New	Sensor	20160727CLASS2.SSF
SU 3	-0.06	36,270	396231.61	4566665.28	1289.337	1.50	0.80	Uncorrected	Pro 6H	7/27/2016 0:00	08:16:14am	New	Sensor	20160727CLASS2.SSF
SU 3	-0.06	36,270	396221.18	4566666.33	1289.558	1.20	0.70	Uncorrected	Pro 6H	7/27/2016 0:00	08:37:48am	New	Sensor	20160727CLASS2.SSF
SU 3	-0.06	36,268	396243.77	4566670.62	1289.42	1.20	0.60	Uncorrected	Pro 6H	7/27/2016 0:00	07:28:14am	New	Sensor	20160727CLASS2.SSF

SU	Z-Score	CPM	Easting	Northing	MSL	PDOP	HDOP	CorrType	RcvrType	GPS_Date	GPS_Time	Update	FeatName	Datafile
SU 3	-0.06	36,268	396211.65	4566667.27	1290.316	1.50	0.80	Uncorrected	Pro 6H	7/27/2016 0:00	08:30:34am	New	Sensor	20160727CLASS2.SSF
SU 3	-0.06	36,268	396186.67	4566657.98	1289.138	1.40	0.70	Uncorrected	Pro 6H	7/27/2016 0:00	09:11:36am	New	Sensor	20160727CLASS2.SSF
SU 3	-0.06	36,267	396223.72	4566669.86	1290.222	1.20	0.60	Uncorrected	Pro 6H	7/27/2016 0:00	07:25:36am	New	Sensor	20160727CLASS2.SSF
SU 3	-0.06	36,267	396242.06	4566670.23	1289.479	1.20	0.60	Uncorrected	Pro 6H	7/27/2016 0:00	07:36:24am	New	Sensor	20160727CLASS2.SSF
SU 3	-0.06	36,266	396222.06	4566667.8	1289.649	1.50	0.80	Uncorrected	Pro 6H	7/27/2016 0:00	08:32:19am	New	Sensor	20160727CLASS2.SSF
SU 3	-0.06	36,265	396219.35	4566668.82	1290.702	1.20	0.60	Uncorrected	Pro 6H	7/27/2016 0:00	07:37:54am	New	Sensor	20160727CLASS2.SSF
SU 3	-0.06	36,265	396200.51	4566666.69	1290.777	1.20	0.70	Uncorrected	Pro 6H	7/27/2016 0:00	08:51:15am	New	Sensor	20160727CLASS2.SSF
SU 3	-0.07	36,264	396186.57	4566663.79	1291.66	1.20	0.60	Uncorrected	Pro 6H	7/27/2016 0:00	07:32:40am	New	Sensor	20160727CLASS2.SSF
SU 3	-0.07	36,264	396186.31	4566661.35	1290.396	1.20	0.70	Uncorrected	Pro 6H	7/27/2016 0:00	08:58:42am	New	Sensor	20160727CLASS2.SSF
SU 3	-0.07	36,263	396227.04	4566670.26	1290.072	1.20	0.60	Uncorrected	Pro 6H	7/27/2016 0:00	07:25:47am	New	Sensor	20160727CLASS2.SSF
SU 3	-0.07	36,263	396207.48	4566666.3	1290.291	1.50	0.80	Uncorrected	Pro 6H	7/27/2016 0:00	08:33:00am	New	Sensor	20160727CLASS2.SSF
SU 3	-0.07	36,263	396185.97	4566660.69	1289.756	1.20	0.70	Uncorrected	Pro 6H	7/27/2016 0:00	09:01:02am	New	Sensor	20160727CLASS2.SSF
SU 3	-0.07	36,262	396243.86	4566670.75	1289.397	1.20	0.60	Uncorrected	Pro 6H	7/27/2016 0:00	07:27:53am	New	Sensor	20160727CLASS2.SSF
SU 3	-0.07	36,262	396193.17	4566665.05	1292.359	1.10	0.60	Uncorrected	Pro 6H	7/27/2016 0:00	07:42:26am	New	Sensor	20160727CLASS2.SSF
SU 3	-0.07	36,262	396223.09	4566666.5	1290.839	1.10	0.60	Uncorrected	Pro 6H	7/27/2016 0:00	08:00:25am	New	Sensor	20160727CLASS2.SSF
SU 3	-0.07	36,260	396187.92	4566659.89	1289.01	1.40	0.70	Uncorrected	Pro 6H	7/27/2016 0:00	09:04:19am	New	Sensor	20160727CLASS2.SSF
SU 3	-0.07	36,259	396232.63	4566669.23	1289.894	1.10	0.60	Uncorrected	Pro 6H	7/27/2016 0:00	07:46:44am	New	Sensor	20160727CLASS2.SSF
SU 3	-0.07	36,259	396243.68	4566655.08	1288.966	1.30	0.70	Uncorrected	Pro 6H	7/27/2016 0:00	08:14:43am	New	Sensor	20160727CLASS2.SSF
SU 3	-0.07	36,258	396241.12	4566663.87	1289.258	1.30	0.70	Uncorrected	Pro 6H	7/27/2016 0:00	08:09:17am	New	Sensor	20160727CLASS2.SSF
SU 3	-0.07	36,258	396221.33	4566665.17	1289.857	1.50	0.80	Uncorrected	Pro 6H	7/27/2016 0:00	08:16:29am	New	Sensor	20160727CLASS2.SSF
SU 3	-0.07	36,257	396210.16	4566668.58	1291.292	1.20	0.60	Uncorrected	Pro 6H	7/27/2016 0:00	07:34:18am	New	Sensor	20160727CLASS2.SSF
SU 3	-0.07	36,256	396210.79	4566668.86	1290.88	1.20	0.60	Uncorrected	Pro 6H	7/27/2016 0:00	07:24:27am	New	Sensor	20160727CLASS2.SSF
SU 3	-0.07	36,256	396237.38	4566670.77	1289.501	1.20	0.60	Uncorrected	Pro 6H	7/27/2016 0:00	07:26:36am	New	Sensor	20160727CLASS2.SSF
SU 3	-0.07	36,256	396200.9	4566663.73	1289.988	1.20	0.70	Uncorrected	Pro 6H	7/27/2016 0:00	08:58:13am	New	Sensor	20160727CLASS2.SSF
SU 3	-0.07	36,255	396211.57	4566668.84	1291.012	1.20	0.60	Uncorrected	Pro 6H	7/27/2016 0:00	07:24:41am	New	Sensor	20160727CLASS2.SSF
SU 3	-0.07	36,255	396196.18	4566665.37	1292.273	1.10	0.60	Uncorrected	Pro 6H	7/27/2016 0:00	07:42:34am	New	Sensor	20160727CLASS2.SSF
SU 3	-0.07	36,255	396200.33	4566664.27	1290.021	1.20	0.70	Uncorrected	Pro 6H	7/27/2016 0:00	08:56:45am	New	Sensor	20160727CLASS2.SSF
SU 3	-0.07	36,254	396187.29	4566663.96	1291.316	1.20	0.70	Uncorrected	Pro 6H	7/27/2016 0:00	08:51:44am	New	Sensor	20160727CLASS2.SSF
SU 3	-0.07	36,254	396197.84	4566663.53	1290.087	1.20	0.70	Uncorrected	Pro 6H	7/27/2016 0:00	08:57:51am	New	Sensor	20160727CLASS2.SSF
SU 3	-0.07	36,254	396189.99	4566657.52	1289.111	1.40	0.70	Uncorrected	Pro 6H	7/27/2016 0:00	09:15:04am	New	Sensor	20160727CLASS2.SSF
SU 3	-0.07	36,252	396204.36	4566664.57	1290.868	1.20	0.70	Uncorrected	Pro 6H	7/27/2016 0:00	08:39:19am	New	Sensor	20160727CLASS2.SSF
SU 3	-0.07	36,250	396206.08	4566664.03	1289.735	1.20	0.70	Uncorrected	Pro 6H	7/27/2016 0:00	08:59:14am	New	Sensor	20160727CLASS2.SSF
SU 3	-0.07	36,249	396226.36	4566664.74	1289.582	1.50	0.80	Uncorrected	Pro 6H	7/27/2016 0:00	08:16:40am	New	Sensor	20160727CLASS2.SSF
SU 3	-0.07	36,249	396212.93	4566663.63	1290.446	1.20	0.70	Uncorrected	Pro 6H	7/27/2016 0:00	08:49:34am	New	Sensor	20160727CLASS2.SSF
SU 3	-0.07	36,248	396224.55	4566668.68	1290.398	1.10	0.60	Uncorrected	Pro 6H	7/27/2016 0:00	07:46:17am	New	Sensor	20160727CLASS2.SSF
SU 3	-0.07	36,248	396224.71	4566667.39	1290.253	1.10	0.60	Uncorrected	Pro 6H	7/27/2016 0:00	07:53:36am	New	Sensor	20160727CLASS2.SSF
SU 3	-0.07	36,248	396242.55	4566667.91	1289.443	1.10	0.60	Uncorrected	Pro 6H	7/27/2016 0:00	07:56:10am	New	Sensor	20160727CLASS2.SSF
SU 3	-0.07	36,248	396230.35	4566667.08	1290.227	1.10	0.60	Uncorrected	Pro 6H	7/27/2016 0:00	07:59:07am	New	Sensor	20160727CLASS2.SSF
SU 3	-0.07	36,248	396217.33	4566665.89	1290.482	1.20	0.70	Uncorrected	Pro 6H	7/27/2016 0:00	08:41:00am	New	Sensor	20160727CLASS2.SSF
SU 3	-0.07	36,247	396232.84	4566670.22	1290.034	1.20	0.60	Uncorrected	Pro 6H	7/27/2016 0:00	07:29:38am	New	Sensor	20160727CLASS2.SSF
SU 3	-0.07	36,247	396219.46	4566666.25	1290.265	1.20	0.70	Uncorrected	Pro 6H	7/27/2016 0:00	08:39:45am	New	Sensor	20160727CLASS2.SSF
SU 3	-0.07	36,245	396217.99	4566664.78	1289.985	1.20	0.70	Uncorrected	Pro 6H	7/27/2016 0:00	08:46:54am	New	Sensor	20160727CLASS2.SSF
SU 3	-0.07	36,243	396240.5	4566667.59	1289.491	1.10	0.60	Uncorrected	Pro 6H	7/27/2016 0:00	07:57:43am	New	Sensor	20160727CLASS2.SSF
SU 3	-0.08	36,242	396208.17	4566668.38	1291.078	1.20	0.60	Uncorrected	Pro 6H	7/27/2016 0:00	07:24:17am	New	Sensor	20160727CLASS2.SSF
SU 3	-0.08	36,242	396225.05	4566667.41	1290.302	1.10	0.60	Uncorrected	Pro 6H	7/27/2016 0:00	07:55:24am	New	Sensor	20160727CLASS2.SSF
SU 3	-0.08	36,241	396189.65	4566660.12	1288.988	1.40	0.70	Uncorrected	Pro 6H	7/27/2016 0:00	09:07:18am	New	Sensor	20160727CLASS2.SSF
SU 3	-0.08	36,240	396232.52	4566667.63	1290.162	1.10	0.60	Uncorrected	Pro 6H	7/27/2016 0:00	07:58:24am	New	Sensor	20160727CLASS2.SSF
SU 3	-0.08	36,240	396243.33	4566661.33	1289.033	1.30	0.70	Uncorrected	Pro 6H	7/27/2016 0:00	08:11:47am	New	Sensor	20160727CLASS2.SSF
SU 3	-0.08	36,239	396238.46	4566667.16	1289.718	1.10	0.60	Uncorrected	Pro 6H	7/27/2016 0:00	07:59:22am	New	Sensor	20160727CLASS2.SSF
SU 3	-0.08	36,237	396194.84	4566661.65	1289.579	1.20	0.70	Uncorrected	Pro 6H	7/27/2016 0:00	09:01:17am	New	Sensor	20160727CLASS2.SSF
SU 3	-0.08	36,237	396190.88	4566659.84	1288.914	1.40	0.70	Uncorrected	Pro 6H	7/27/2016 0:00	09:08:24am	New	Sensor	20160727CLASS2.SSF
SU 3	-0.08	36,236	396241.88	4566670.23	1289.475	1.20	0.60	Uncorrected	Pro 6H	7/27/2016 0:00	07:36:38am	New	Sensor	20160727CLASS2.SSF

SU	Z-Score	CPM	Easting	Northing	MSL	PDOP	HDOP	CorrType	RcvrType	GPS_Date	GPS_Time	Update	FeatName	Datafile
SU 3	-0.08	36,236	396193.07	4566665.84	1292.26	1.20	0.60	Uncorrected	Pro 6H	7/27/2016 0:00	07:38:59am	New	Sensor	20160727CLASS2.SSF
SU 3	-0.08	36,236	396206.37	4566667.45	1290.227	1.50	0.80	Uncorrected	Pro 6H	7/27/2016 0:00	08:27:57am	New	Sensor	20160727CLASS2.SSF
SU 3	-0.08	36,236	396208.94	4566664.27	1290.483	1.20	0.70	Uncorrected	Pro 6H	7/27/2016 0:00	08:45:10am	New	Sensor	20160727CLASS2.SSF
SU 3	-0.08	36,236	396196.7	4566662.39	1289.422	1.20	0.70	Uncorrected	Pro 6H	7/27/2016 0:00	09:00:41am	New	Sensor	20160727CLASS2.SSF
SU 3	-0.08	36,236	396190.9	4566660.11	1288.955	1.40	0.70	Uncorrected	Pro 6H	7/27/2016 0:00	09:06:12am	New	Sensor	20160727CLASS2.SSF
SU 3	-0.08	36,235	396192.95	4566665.06	1291.135	1.20	0.70	Uncorrected	Pro 6H	7/27/2016 0:00	08:51:53am	New	Sensor	20160727CLASS2.SSF
SU 3	-0.08	36,234	396217.22	4566667.48	1289.838	1.50	0.80	Uncorrected	Pro 6H	7/27/2016 0:00	08:33:18am	New	Sensor	20160727CLASS2.SSF
SU 3	-0.08	36,232	396209.62	4566666.73	1290.409	1.20	0.70	Uncorrected	Pro 6H	7/27/2016 0:00	08:33:52am	New	Sensor	20160727CLASS2.SSF
SU 3	-0.08	36,230	396229.72	4566666.55	1290.575	1.10	0.60	Uncorrected	Pro 6H	7/27/2016 0:00	08:02:18am	New	Sensor	20160727CLASS2.SSF
SU 3	-0.08	36,230	396186.72	4566659.22	1289.127	1.40	0.70	Uncorrected	Pro 6H	7/27/2016 0:00	09:06:21am	New	Sensor	20160727CLASS2.SSF
SU 3	-0.08	36,229	396219.32	4566665.76	1290.202	1.20	0.70	Uncorrected	Pro 6H	7/27/2016 0:00	08:42:54am	New	Sensor	20160727CLASS2.SSF
SU 3	-0.08	36,228	396227.1	4566667.68	1290.307	1.10	0.60	Uncorrected	Pro 6H	7/27/2016 0:00	07:56:43am	New	Sensor	20160727CLASS2.SSF
SU 3	-0.08	36,228	396202.96	4566667.32	1290.783	1.20	0.70	Uncorrected	Pro 6H	7/27/2016 0:00	08:51:06am	New	Sensor	20160727CLASS2.SSF
SU 3	-0.08	36,225	396238.28	4566667.5	1289.603	1.10	0.60	Uncorrected	Pro 6H	7/27/2016 0:00	07:57:38am	New	Sensor	20160727CLASS2.SSF
SU 3	-0.08	36,222	396215.22	4566666.65	1289.86	1.20	0.70	Uncorrected	Pro 6H	7/27/2016 0:00	08:36:31am	New	Sensor	20160727CLASS2.SSF
SU 3	-0.08	36,221	396244.21	4566666.83	1289.66	1.10	0.60	Uncorrected	Pro 6H	7/27/2016 0:00	08:01:10am	New	Sensor	20160727CLASS2.SSF
SU 3	-0.09	36,219	396232.67	4566670.7	1289.78	1.20	0.60	Uncorrected	Pro 6H	7/27/2016 0:00	07:26:13am	New	Sensor	20160727CLASS2.SSF
SU 3	-0.09	36,219	396242.43	4566656.82	1289.083	1.30	0.70	Uncorrected	Pro 6H	7/27/2016 0:00	08:13:17am	New	Sensor	20160727CLASS2.SSF
SU 3	-0.09	36,219	396198.94	4566660.04	1288.598	1.40	0.70	Uncorrected	Pro 6H	7/27/2016 0:00	09:11:02am	New	Sensor	20160727CLASS2.SSF
SU 3	-0.09	36,218	396242.74	4566663.52	1289.006	1.30	0.70	Uncorrected	Pro 6H	7/27/2016 0:00	08:10:10am	New	Sensor	20160727CLASS2.SSF
SU 3	-0.09	36,218	396201.38	4566660.89	1288.583	1.40	0.70	Uncorrected	Pro 6H	7/27/2016 0:00	09:08:55am	New	Sensor	20160727CLASS2.SSF
SU 3	-0.09	36,217	396207.58	4566667.69	1291.514	1.20	0.60	Uncorrected	Pro 6H	7/27/2016 0:00	07:38:22am	New	Sensor	20160727CLASS2.SSF
SU 3	-0.09	36,217	396217.53	4566666.42	1289.724	1.20	0.70	Uncorrected	Pro 6H	7/27/2016 0:00	08:37:54am	New	Sensor	20160727CLASS2.SSF
SU 3	-0.09	36,216	396223.42	4566668.85	1290.377	1.10	0.60	Uncorrected	Pro 6H	7/27/2016 0:00	07:48:01am	New	Sensor	20160727CLASS2.SSF
SU 3	-0.09	36,215	396243.78	4566670.54	1289.401	1.20	0.60	Uncorrected	Pro 6H	7/27/2016 0:00	07:28:50am	New	Sensor	20160727CLASS2.SSF
SU 3	-0.09	36,215	396218.06	4566668.54	1289.702	1.50	0.80	Uncorrected	Pro 6H	7/27/2016 0:00	08:27:41am	New	Sensor	20160727CLASS2.SSF
SU 3	-0.09	36,214	396193.76	4566666.16	1291.525	1.20	0.60	Uncorrected	Pro 6H	7/27/2016 0:00	07:23:23am	New	Sensor	20160727CLASS2.SSF
SU 3	-0.09	36,214	396199.55	4566666.25	1290.799	1.20	0.70	Uncorrected	Pro 6H	7/27/2016 0:00	08:52:04am	New	Sensor	20160727CLASS2.SSF
SU 3	-0.09	36,213	396196.49	4566663.9	1290.319	1.20	0.70	Uncorrected	Pro 6H	7/27/2016 0:00	08:56:03am	New	Sensor	20160727CLASS2.SSF
SU 3	-0.09	36,212	396205.26	4566666.67	1290.203	1.50	0.80	Uncorrected	Pro 6H	7/27/2016 0:00	08:29:00am	New	Sensor	20160727CLASS2.SSF
SU 3	-0.09	36,212	396201.72	4566661.37	1288.541	1.40	0.70	Uncorrected	Pro 6H	7/27/2016 0:00	09:06:59am	New	Sensor	20160727CLASS2.SSF
SU 3	-0.09	36,212	396186.69	4566656.86	1289.222	1.40	0.70	Uncorrected	Pro 6H	7/27/2016 0:00	09:14:30am	New	Sensor	20160727CLASS2.SSF
SU 3	-0.09	36,211	396239.53	4566670.46	1289.662	1.20	0.60	Uncorrected	Pro 6H	7/27/2016 0:00	07:29:16am	New	Sensor	20160727CLASS2.SSF
SU 3	-0.09	36,211	396243.15	4566648.44	1288.988	1.30	0.70	Uncorrected	Pro 6H	7/27/2016 0:00	08:15:18am	New	Sensor	20160727CLASS2.SSF
SU 3	-0.09	36,210	396228.78	4566668.83	1290.036	1.10	0.60	Uncorrected	Pro 6H	7/27/2016 0:00	07:46:33am	New	Sensor	20160727CLASS2.SSF
SU 3	-0.09	36,209	396212.67	4566667.05	1290.148	1.20	0.70	Uncorrected	Pro 6H	7/27/2016 0:00	08:34:52am	New	Sensor	20160727CLASS2.SSF
SU 3	-0.09	36,208	396205.45	4566665.76	1290.287	1.50	0.80	Uncorrected	Pro 6H	7/27/2016 0:00	08:32:55am	New	Sensor	20160727CLASS2.SSF
SU 3	-0.09	36,207	396210.4	4566664.63	1290.536	1.20	0.70	Uncorrected	Pro 6H	7/27/2016 0:00	08:42:29am	New	Sensor	20160727CLASS2.SSF
SU 3	-0.09	36,207	396186.56	4566662.38	1290.555	1.20	0.70	Uncorrected	Pro 6H	7/27/2016 0:00	08:56:19am	New	Sensor	20160727CLASS2.SSF
SU 3	-0.09	36,206	396243.11	4566663.7	1289.016	1.30	0.70	Uncorrected	Pro 6H	7/27/2016 0:00	08:10:05am	New	Sensor	20160727CLASS2.SSF
SU 3	-0.09	36,205	396190.3	4566664.56	1292.37	1.10	0.60	Uncorrected	Pro 6H	7/27/2016 0:00	07:42:17am	New	Sensor	20160727CLASS2.SSF
SU 3	-0.09	36,205	396227.26	4566664.41	1289.438	1.50	0.80	Uncorrected	Pro 6H	7/27/2016 0:00	08:17:39am	New	Sensor	20160727CLASS2.SSF
SU 3	-0.09	36,204	396207.4	4566666.81	1290.324	1.50	0.80	Uncorrected	Pro 6H	7/27/2016 0:00	08:30:21am	New	Sensor	20160727CLASS2.SSF
SU 3	-0.09	36,204	396194.85	4566663.56	1290.408	1.20	0.70	Uncorrected	Pro 6H	7/27/2016 0:00	08:57:16am	New	Sensor	20160727CLASS2.SSF
SU 3	-0.09	36,202	396210.79	4566667.07	1290.226	1.50	0.80	Uncorrected	Pro 6H	7/27/2016 0:00	08:31:58am	New	Sensor	20160727CLASS2.SSF
SU 3	-0.09	36,202	396197.14	4566665.64	1290.967	1.20	0.70	Uncorrected	Pro 6H	7/27/2016 0:00	08:52:00am	New	Sensor	20160727CLASS2.SSF
SU 3	-0.09	36,201	396231.14	4566669.87	1290.161	1.20	0.60	Uncorrected	Pro 6H	7/27/2016 0:00	07:37:18am	New	Sensor	20160727CLASS2.SSF
SU 3	-0.09	36,201	396243.79	4566670.15	1289.099	1.10	0.60	Uncorrected	Pro 6H	7/27/2016 0:00	07:45:02am	New	Sensor	20160727CLASS2.SSF
SU 3	-0.09	36,201	396186.37	4566659.61	1289.032	1.40	0.70	Uncorrected	Pro 6H	7/27/2016 0:00	09:05:18am	New	Sensor	20160727CLASS2.SSF
SU 3	-0.09	36,200	396190.88	4566664.6	1292.452	1.10	0.60	Uncorrected	Pro 6H	7/27/2016 0:00	07:42:20am	New	Sensor	20160727CLASS2.SSF
SU 3	-0.09	36,199	396220.63	4566665.85	1290.236	1.20	0.70	Uncorrected	Pro 6H	7/27/2016 0:00	08:41:47am	New	Sensor	20160727CLASS2.SSF
SU 3	-0.09	36,199	396188.91	4566658.68	1288.877	1.40	0.70	Uncorrected	Pro 6H	7/27/2016 0:00	09:12:18am	New	Sensor	20160727CLASS2.SSF

SU	Z-Score	CPM	Easting	Northing	MSL	PDOP	HDOP	CorrType	RcvrType	GPS_Date	GPS_Time	Update	FeatName	Datafile
SU 3	-0.1	36,198	396242.25	4566661.32	1288.731	1.50	0.80	Uncorrected	Pro 6H	7/27/2016 0:00	08:15:57am	New	Sensor	20160727CLASS2.SSF
SU 3	-0.1	36,197	396237.13	4566668.24	1289.469	1.10	0.60	Uncorrected	Pro 6H	7/27/2016 0:00	07:52:06am	New	Sensor	20160727CLASS2.SSF
SU 3	-0.1	36,197	396215.19	4566665.7	1290.594	1.20	0.70	Uncorrected	Pro 6H	7/27/2016 0:00	08:40:43am	New	Sensor	20160727CLASS2.SSF
SU 3	-0.1	36,196	396207.21	4566665.75	1290.429	1.20	0.70	Uncorrected	Pro 6H	7/27/2016 0:00	08:35:14am	New	Sensor	20160727CLASS2.SSF
SU 3	-0.1	36,195	396222.35	4566669.17	1290.642	1.20	0.60	Uncorrected	Pro 6H	7/27/2016 0:00	07:37:45am	New	Sensor	20160727CLASS2.SSF
SU 3	-0.1	36,195	396226.57	4566668.63	1290.261	1.10	0.60	Uncorrected	Pro 6H	7/27/2016 0:00	07:46:25am	New	Sensor	20160727CLASS2.SSF
SU 3	-0.1	36,194	396215.43	4566666.49	1289.841	1.20	0.70	Uncorrected	Pro 6H	7/27/2016 0:00	08:36:33am	New	Sensor	20160727CLASS2.SSF
SU 3	-0.1	36,192	396241.29	4566670.44	1289.554	1.20	0.60	Uncorrected	Pro 6H	7/27/2016 0:00	07:35:49am	New	Sensor	20160727CLASS2.SSF
SU 3	-0.1	36,192	396192.51	4566661.19	1289.594	1.20	0.70	Uncorrected	Pro 6H	7/27/2016 0:00	09:01:53am	New	Sensor	20160727CLASS2.SSF
SU 3	-0.1	36,191	396205.04	4566664.96	1290.859	1.20	0.70	Uncorrected	Pro 6H	7/27/2016 0:00	08:39:17am	New	Sensor	20160727CLASS2.SSF
SU 3	-0.1	36,191	396186.06	4566659.01	1289.06	1.40	0.70	Uncorrected	Pro 6H	7/27/2016 0:00	09:07:24am	New	Sensor	20160727CLASS2.SSF
SU 3	-0.1	36,190	396231.28	4566660.7	1288.874	1.50	0.80	Uncorrected	Pro 6H	7/27/2016 0:00	08:25:07am	New	Sensor	20160727CLASS2.SSF
SU 3	-0.1	36,189	396203.81	4566668.08	1291.05	1.20	0.60	Uncorrected	Pro 6H	7/27/2016 0:00	07:23:58am	New	Sensor	20160727CLASS2.SSF
SU 3	-0.1	36,189	396189.95	4566665.25	1291.974	1.20	0.60	Uncorrected	Pro 6H	7/27/2016 0:00	07:33:10am	New	Sensor	20160727CLASS2.SSF
SU 3	-0.1	36,189	396242.16	4566670.32	1289.691	1.20	0.60	Uncorrected	Pro 6H	7/27/2016 0:00	07:36:03am	New	Sensor	20160727CLASS2.SSF
SU 3	-0.1	36,189	396233.1	4566669.7	1290.005	1.20	0.60	Uncorrected	Pro 6H	7/27/2016 0:00	07:37:08am	New	Sensor	20160727CLASS2.SSF
SU 3	-0.1	36,189	396214.89	4566667.62	1290.256	1.50	0.80	Uncorrected	Pro 6H	7/27/2016 0:00	08:30:41am	New	Sensor	20160727CLASS2.SSF
SU 3	-0.1	36,189	396188.79	4566658.71	1288.993	1.40	0.70	Uncorrected	Pro 6H	7/27/2016 0:00	09:09:36am	New	Sensor	20160727CLASS2.SSF
SU 3	-0.1	36,188	396189.48	4566660.17	1289.703	1.20	0.70	Uncorrected	Pro 6H	7/27/2016 0:00	09:03:23am	New	Sensor	20160727CLASS2.SSF
SU 3	-0.1	36,187	396235.64	4566670.57	1289.492	1.20	0.60	Uncorrected	Pro 6H	7/27/2016 0:00	07:26:26am	New	Sensor	20160727CLASS2.SSF
SU 3	-0.1	36,187	396189.58	4566662.93	1290.476	1.20	0.70	Uncorrected	Pro 6H	7/27/2016 0:00	08:56:14am	New	Sensor	20160727CLASS2.SSF
SU 3	-0.1	36,187	396200.55	4566661.31	1288.78	1.40	0.70	Uncorrected	Pro 6H	7/27/2016 0:00	09:13:46am	New	Sensor	20160727CLASS2.SSF
SU 3	-0.1	36,183	396211.9	4566668.74	1291.041	1.20	0.60	Uncorrected	Pro 6H	7/27/2016 0:00	07:24:42am	New	Sensor	20160727CLASS2.SSF
SU 3	-0.1	36,183	396237.62	4566669.49	1289.458	1.10	0.60	Uncorrected	Pro 6H	7/27/2016 0:00	07:46:54am	New	Sensor	20160727CLASS2.SSF
SU 3	-0.1	36,183	396234.87	4566668.98	1289.728	1.10	0.60	Uncorrected	Pro 6H	7/27/2016 0:00	07:48:41am	New	Sensor	20160727CLASS2.SSF
SU 3	-0.1	36,183	396239.02	4566668.13	1289.309	1.10	0.60	Uncorrected	Pro 6H	7/27/2016 0:00	07:52:15am	New	Sensor	20160727CLASS2.SSF
SU 3	-0.1	36,183	396235.27	4566668.08	1289.821	1.10	0.60	Uncorrected	Pro 6H	7/27/2016 0:00	07:54:38am	New	Sensor	20160727CLASS2.SSF
SU 3	-0.1	36,183	396189.12	4566659.4	1289.04	1.40	0.70	Uncorrected	Pro 6H	7/27/2016 0:00	09:06:25am	New	Sensor	20160727CLASS2.SSF
SU 3	-0.1	36,182	396221.95	4566667.14	1290.376	1.10	0.60	Uncorrected	Pro 6H	7/27/2016 0:00	07:53:30am	New	Sensor	20160727CLASS2.SSF
SU 3	-0.1	36,181	396234.96	4566669.78	1289.915	1.20	0.60	Uncorrected	Pro 6H	7/27/2016 0:00	07:37:02am	New	Sensor	20160727CLASS2.SSF
SU 3	-0.1	36,181	396230.98	4566669.44	1289.957	1.10	0.60	Uncorrected	Pro 6H	7/27/2016 0:00	07:44:19am	New	Sensor	20160727CLASS2.SSF
SU 3	-0.1	36,181	396188.15	4566656.84	1289.247	1.40	0.70	Uncorrected	Pro 6H	7/27/2016 0:00	09:16:28am	New	Sensor	20160727CLASS2.SSF
SU 3	-0.1	36,180	396188.8	4566664.7	1292.485	1.20	0.60	Uncorrected	Pro 6H	7/27/2016 0:00	07:39:16am	New	Sensor	20160727CLASS2.SSF
SU 3	-0.1	36,180	396196.03	4566660.04	1288.687	1.40	0.70	Uncorrected	Pro 6H	7/27/2016 0:00	09:06:35am	New	Sensor	20160727CLASS2.SSF
SU 3	-0.11	36,177	396232.12	4566663.27	1289.064	1.50	0.80	Uncorrected	Pro 6H	7/27/2016 0:00	08:20:09am	New	Sensor	20160727CLASS2.SSF
SU 3	-0.11	36,175	396237.07	4566665.84	1289.579	1.10	0.60	Uncorrected	Pro 6H	7/27/2016 0:00	08:05:55am	New	Sensor	20160727CLASS2.SSF
SU 3	-0.11	36,173	396240.94	4566669.42	1289.291	1.10	0.60	Uncorrected	Pro 6H	7/27/2016 0:00	07:47:22am	New	Sensor	20160727CLASS2.SSF
SU 3	-0.11	36,173	396203.75	4566664.53	1289.894	1.20	0.70	Uncorrected	Pro 6H	7/27/2016 0:00	08:58:00am	New	Sensor	20160727CLASS2.SSF
SU 3	-0.11	36,172	396218.46	4566669.14	1290.723	1.20	0.60	Uncorrected	Pro 6H	7/27/2016 0:00	07:30:21am	New	Sensor	20160727CLASS2.SSF
SU 3	-0.11	36,172	396191.87	4566662.3	1290.186	1.20	0.70	Uncorrected	Pro 6H	7/27/2016 0:00	08:58:51am	New	Sensor	20160727CLASS2.SSF
SU 3	-0.11	36,169	396204.78	4566666.2	1290.153	1.20	0.70	Uncorrected	Pro 6H	7/27/2016 0:00	08:53:29am	New	Sensor	20160727CLASS2.SSF
SU 3	-0.11	36,169	396204.93	4566665.1	1290.012	1.20	0.70	Uncorrected	Pro 6H	7/27/2016 0:00	08:55:48am	New	Sensor	20160727CLASS2.SSF
SU 3	-0.11	36,169	396194.26	4566661.26	1288.921	1.40	0.70	Uncorrected	Pro 6H	7/27/2016 0:00	09:05:05am	New	Sensor	20160727CLASS2.SSF
SU 3	-0.11	36,168	396241.77	4566670.52	1289.544	1.20	0.60	Uncorrected	Pro 6H	7/27/2016 0:00	07:35:50am	New	Sensor	20160727CLASS2.SSF
SU 3	-0.11	36,168	396215.47	4566667.46	1290.079	1.50	0.80	Uncorrected	Pro 6H	7/27/2016 0:00	08:32:07am	New	Sensor	20160727CLASS2.SSF
SU 3	-0.11	36,168	396192.49	4566664.5	1291.201	1.20	0.70	Uncorrected	Pro 6H	7/27/2016 0:00	08:52:44am	New	Sensor	20160727CLASS2.SSF
SU 3	-0.11	36,168	396200.38	4566662.37	1289.411	1.20	0.70	Uncorrected	Pro 6H	7/27/2016 0:00	09:02:44am	New	Sensor	20160727CLASS2.SSF
SU 3	-0.11	36,167	396232.13	4566663.98	1289.073	1.50	0.80	Uncorrected	Pro 6H	7/27/2016 0:00	08:19:17am	New	Sensor	20160727CLASS2.SSF
SU 3	-0.11	36,166	396210.41	4566665.45	1290.711	1.20	0.70	Uncorrected	Pro 6H	7/27/2016 0:00	08:40:11am	New	Sensor	20160727CLASS2.SSF
SU 3	-0.11	36,165	396233.11	4566669.43	1289.827	1.10	0.60	Uncorrected	Pro 6H	7/27/2016 0:00	07:47:38am	New	Sensor	20160727CLASS2.SSF
SU 3	-0.11	36,165	396230.21	4566669.27	1290.006	1.10	0.60	Uncorrected	Pro 6H	7/27/2016 0:00	07:47:44am	New	Sensor	20160727CLASS2.SSF
SU 3	-0.11	36,165	396188.45	4566657.42	1289.037	1.40	0.70	Uncorrected	Pro 6H	7/27/2016 0:00	09:11:42am	New	Sensor	20160727CLASS2.SSF

SU	Z-Score	CPM	Easting	Northing	MSL	PDOP	HDOP	CorrType	RcvrType	GPS_Date	GPS_Time	Update	FeatName	Datafile
SU 3	-0.11	36,165	396194.73	4566659.42	1288.865	1.40	0.70	Uncorrected	Pro 6H	7/27/2016 0:00	09:12:51am	New	Sensor	20160727CLASS2.SSF
SU 3	-0.11	36,160	396187.7	4566664.78	1292.105	1.20	0.60	Uncorrected	Pro 6H	7/27/2016 0:00	07:32:56am	New	Sensor	20160727CLASS2.SSF
SU 3	-0.11	36,160	396228.39	4566664.98	1289.443	1.50	0.80	Uncorrected	Pro 6H	7/27/2016 0:00	08:17:08am	New	Sensor	20160727CLASS2.SSF
SU 3	-0.11	36,159	396206.78	4566668.34	1291.04	1.20	0.60	Uncorrected	Pro 6H	7/27/2016 0:00	07:24:11am	New	Sensor	20160727CLASS2.SSF
SU 3	-0.11	36,159	396241.53	4566666.62	1289.854	1.10	0.60	Uncorrected	Pro 6H	7/27/2016 0:00	08:01:18am	New	Sensor	20160727CLASS2.SSF
SU 3	-0.11	36,158	396193.76	4566661.93	1289.99	1.20	0.70	Uncorrected	Pro 6H	7/27/2016 0:00	09:00:08am	New	Sensor	20160727CLASS2.SSF
SU 3	-0.11	36,158	396193.21	4566659.25	1288.905	1.40	0.70	Uncorrected	Pro 6H	7/27/2016 0:00	09:09:43am	New	Sensor	20160727CLASS2.SSF
SU 3	-0.11	36,157	396206.63	4566663.18	1290.488	1.20	0.70	Uncorrected	Pro 6H	7/27/2016 0:00	08:46:22am	New	Sensor	20160727CLASS2.SSF
SU 3	-0.11	36,156	396207.3	4566667.98	1291.295	1.20	0.60	Uncorrected	Pro 6H	7/27/2016 0:00	07:30:54am	New	Sensor	20160727CLASS2.SSF
SU 3	-0.11	36,156	396222.11	4566666.49	1290.1	1.20	0.70	Uncorrected	Pro 6H	7/27/2016 0:00	08:38:46am	New	Sensor	20160727CLASS2.SSF
SU 3	-0.11	36,156	396196.02	4566665.08	1291.136	1.20	0.70	Uncorrected	Pro 6H	7/27/2016 0:00	08:52:38am	New	Sensor	20160727CLASS2.SSF
SU 3	-0.11	36,156	396190.92	4566657.22	1289.037	1.40	0.70	Uncorrected	Pro 6H	7/27/2016 0:00	09:14:38am	New	Sensor	20160727CLASS2.SSF
SU 3	-0.12	36,155	396243.76	4566670.62	1289.423	1.20	0.60	Uncorrected	Pro 6H	7/27/2016 0:00	07:28:23am	New	Sensor	20160727CLASS2.SSF
SU 3	-0.12	36,155	396236.76	4566669.01	1289.539	1.10	0.60	Uncorrected	Pro 6H	7/27/2016 0:00	07:49:20am	New	Sensor	20160727CLASS2.SSF
SU 3	-0.12	36,154	396198.14	4566666.66	1291.588	1.20	0.60	Uncorrected	Pro 6H	7/27/2016 0:00	07:31:23am	New	Sensor	20160727CLASS2.SSF
SU 3	-0.12	36,154	396210.33	4566668.46	1291.301	1.20	0.60	Uncorrected	Pro 6H	7/27/2016 0:00	07:34:19am	New	Sensor	20160727CLASS2.SSF
SU 3	-0.12	36,154	396221.15	4566666.54	1289.514	1.20	0.70	Uncorrected	Pro 6H	7/27/2016 0:00	08:37:44am	New	Sensor	20160727CLASS2.SSF
SU 3	-0.12	36,154	396197.92	4566660.55	1288.591	1.40	0.70	Uncorrected	Pro 6H	7/27/2016 0:00	09:06:38am	New	Sensor	20160727CLASS2.SSF
SU 3	-0.12	36,154	396190.84	4566656.19	1289.076	1.40	0.70	Uncorrected	Pro 6H	7/27/2016 0:00	09:17:02am	New	Sensor	20160727CLASS2.SSF
SU 3	-0.12	36,153	396195.31	4566666.07	1291.741	1.20	0.60	Uncorrected	Pro 6H	7/27/2016 0:00	07:31:31am	New	Sensor	20160727CLASS2.SSF
SU 3	-0.12	36,153	396234.01	4566667.18	1290.117	1.10	0.60	Uncorrected	Pro 6H	7/27/2016 0:00	07:59:55am	New	Sensor	20160727CLASS2.SSF
SU 3	-0.12	36,152	396195.44	4566660.97	1288.834	1.40	0.70	Uncorrected	Pro 6H	7/27/2016 0:00	09:07:09am	New	Sensor	20160727CLASS2.SSF
SU 3	-0.12	36,150	396240.84	4566667.6	1289.409	1.10	0.60	Uncorrected	Pro 6H	7/27/2016 0:00	07:57:44am	New	Sensor	20160727CLASS2.SSF
SU 3	-0.12	36,150	396201.59	4566664.85	1290.096	1.20	0.70	Uncorrected	Pro 6H	7/27/2016 0:00	08:55:39am	New	Sensor	20160727CLASS2.SSF
SU 3	-0.12	36,149	396233.14	4566670.15	1290.024	1.20	0.60	Uncorrected	Pro 6H	7/27/2016 0:00	07:29:37am	New	Sensor	20160727CLASS2.SSF
SU 3	-0.12	36,149	396232.91	4566669.01	1289.857	1.10	0.60	Uncorrected	Pro 6H	7/27/2016 0:00	07:49:28am	New	Sensor	20160727CLASS2.SSF
SU 3	-0.12	36,148	396243.85	4566658.42	1289.143	1.30	0.70	Uncorrected	Pro 6H	7/27/2016 0:00	08:12:47am	New	Sensor	20160727CLASS2.SSF
SU 3	-0.12	36,147	396205.77	4566666.93	1290.694	1.20	0.70	Uncorrected	Pro 6H	7/27/2016 0:00	08:52:19am	New	Sensor	20160727CLASS2.SSF
SU 3	-0.12	36,145	396188.79	4566665.5	1291.379	1.20	0.60	Uncorrected	Pro 6H	7/27/2016 0:00	07:22:59am	New	Sensor	20160727CLASS2.SSF
SU 3	-0.12	36,144	396221.37	4566667.97	1290.38	1.10	0.60	Uncorrected	Pro 6H	7/27/2016 0:00	07:49:54am	New	Sensor	20160727CLASS2.SSF
SU 3	-0.12	36,144	396221.34	4566667.64	1290.513	1.10	0.60	Uncorrected	Pro 6H	7/27/2016 0:00	07:55:11am	New	Sensor	20160727CLASS2.SSF
SU 3	-0.12	36,144	396205.08	4566666	1290.368	1.20	0.70	Uncorrected	Pro 6H	7/27/2016 0:00	08:35:06am	New	Sensor	20160727CLASS2.SSF
SU 3	-0.12	36,144	396204.81	4566665.58	1290.352	1.20	0.70	Uncorrected	Pro 6H	7/27/2016 0:00	08:35:08am	New	Sensor	20160727CLASS2.SSF
SU 3	-0.12	36,144	396195.46	4566665.83	1291.168	1.20	0.70	Uncorrected	Pro 6H	7/27/2016 0:00	08:51:23am	New	Sensor	20160727CLASS2.SSF
SU 3	-0.12	36,144	396203.94	4566661.53	1288.465	1.40	0.70	Uncorrected	Pro 6H	7/27/2016 0:00	09:07:59am	New	Sensor	20160727CLASS2.SSF
SU 3	-0.12	36,143	396188.77	4566660.57	1289.842	1.20	0.70	Uncorrected	Pro 6H	7/27/2016 0:00	09:03:02am	New	Sensor	20160727CLASS2.SSF
SU 3	-0.12	36,141	396233.37	4566670.66	1289.77	1.20	0.60	Uncorrected	Pro 6H	7/27/2016 0:00	07:26:15am	New	Sensor	20160727CLASS2.SSF
SU 3	-0.12	36,141	396208.87	4566667.76	1291.279	1.20	0.60	Uncorrected	Pro 6H	7/27/2016 0:00	07:38:19am	New	Sensor	20160727CLASS2.SSF
SU 3	-0.12	36,141	396232.49	4566664.28	1289.116	1.50	0.80	Uncorrected	Pro 6H	7/27/2016 0:00	08:18:37am	New	Sensor	20160727CLASS2.SSF
SU 3	-0.12	36,140	396199.19	4566667.05	1291.5	1.20	0.60	Uncorrected	Pro 6H	7/27/2016 0:00	07:31:20am	New	Sensor	20160727CLASS2.SSF
SU 3	-0.12	36,140	396223.82	4566664.26	1289.651	1.50	0.80	Uncorrected	Pro 6H	7/27/2016 0:00	08:18:52am	New	Sensor	20160727CLASS2.SSF
SU 3	-0.12	36,140	396213.82	4566665.5	1290.506	1.20	0.70	Uncorrected	Pro 6H	7/27/2016 0:00	08:43:03am	New	Sensor	20160727CLASS2.SSF
SU 3	-0.12	36,139	396202.15	4566661.97	1288.603	1.40	0.70	Uncorrected	Pro 6H	7/27/2016 0:00	09:05:55am	New	Sensor	20160727CLASS2.SSF
SU 3	-0.12	36,139	396191.02	4566657.58	1289.034	1.40	0.70	Uncorrected	Pro 6H	7/27/2016 0:00	09:14:20am	New	Sensor	20160727CLASS2.SSF
SU 3	-0.12	36,138	396185.81	4566663.72	1291.142	1.20	0.60	Uncorrected	Pro 6H	7/27/2016 0:00	07:22:12am	New	Sensor	20160727CLASS2.SSF
SU 3	-0.12	36,138	396186.34	4566663.55	1292.448	1.10	0.60	Uncorrected	Pro 6H	7/27/2016 0:00	07:39:28am	New	Sensor	20160727CLASS2.SSF
SU 3	-0.12	36,138	396221.99	4566665.94	1290.212	1.20	0.70	Uncorrected	Pro 6H	7/27/2016 0:00	08:39:52am	New	Sensor	20160727CLASS2.SSF
SU 3	-0.12	36,136	396217.6	4566669.47	1290.556	1.20	0.60	Uncorrected	Pro 6H	7/27/2016 0:00	07:25:08am	New	Sensor	20160727CLASS2.SSF
SU 3	-0.12	36,135	396215.95	4566667.91	1289.727	1.50	0.80	Uncorrected	Pro 6H	7/27/2016 0:00	08:29:25am	New	Sensor	20160727CLASS2.SSF
SU 3	-0.12	36,135	396218.9	4566665.11	1290.112	1.20	0.70	Uncorrected	Pro 6H	7/27/2016 0:00	08:45:40am	New	Sensor	20160727CLASS2.SSF
SU 3	-0.12	36,135	396204.13	4566663.1	1289.333	1.20	0.70	Uncorrected	Pro 6H	7/27/2016 0:00	09:02:36am	New	Sensor	20160727CLASS2.SSF
SU 3	-0.12	36,134	396243.9	4566670.72	1289.397	1.20	0.60	Uncorrected	Pro 6H	7/27/2016 0:00	07:27:45am	New	Sensor	20160727CLASS2.SSF

SU	Z-Score	CPM	Easting	Northing	MSL	PDOP	HDOP	CorrType	RcvrType	GPS_Date	GPS_Time	Update	FeatName	Datafile
SU 3	-0.12	36,134	396216.05	4566668.98	1290.873	1.20	0.60	Uncorrected	Pro 6H	7/27/2016 0:00	07:30:28am	New	Sensor	20160727CLASS2.SSF
SU 3	-0.12	36,134	396187.62	4566664.48	1292.547	1.20	0.60	Uncorrected	Pro 6H	7/27/2016 0:00	07:39:18am	New	Sensor	20160727CLASS2.SSF
SU 3	-0.12	36,134	396201.3	4566661.11	1288.601	1.40	0.70	Uncorrected	Pro 6H	7/27/2016 0:00	09:08:03am	New	Sensor	20160727CLASS2.SSF
SU 3	-0.12	36,134	396190.66	4566658.91	1289.014	1.40	0.70	Uncorrected	Pro 6H	7/27/2016 0:00	09:09:39am	New	Sensor	20160727CLASS2.SSF
SU 3	-0.13	36,130	396185.68	4566664.25	1291.804	1.20	0.60	Uncorrected	Pro 6H	7/27/2016 0:00	07:32:22am	New	Sensor	20160727CLASS2.SSF
SU 3	-0.13	36,130	396205	4566666.27	1290.5	1.20	0.70	Uncorrected	Pro 6H	7/27/2016 0:00	08:34:00am	New	Sensor	20160727CLASS2.SSF
SU 3	-0.13	36,130	396215.88	4566667.31	1289.929	1.20	0.70	Uncorrected	Pro 6H	7/27/2016 0:00	08:34:46am	New	Sensor	20160727CLASS2.SSF
SU 3	-0.13	36,130	396214.66	4566666.08	1290.649	1.20	0.70	Uncorrected	Pro 6H	7/27/2016 0:00	08:39:02am	New	Sensor	20160727CLASS2.SSF
SU 3	-0.13	36,130	396194.86	4566661.47	1289.587	1.20	0.70	Uncorrected	Pro 6H	7/27/2016 0:00	09:01:49am	New	Sensor	20160727CLASS2.SSF
SU 3	-0.13	36,128	396235.46	4566670.08	1290.045	1.20	0.60	Uncorrected	Pro 6H	7/27/2016 0:00	07:35:36am	New	Sensor	20160727CLASS2.SSF
SU 3	-0.13	36,128	396230.55	4566666	1290.491	1.10	0.60	Uncorrected	Pro 6H	7/27/2016 0:00	08:04:07am	New	Sensor	20160727CLASS2.SSF
SU 3	-0.13	36,127	396206.66	4566666.86	1290.503	1.50	0.80	Uncorrected	Pro 6H	7/27/2016 0:00	08:31:33am	New	Sensor	20160727CLASS2.SSF
SU 3	-0.13	36,127	396192.24	4566660.05	1288.88	1.40	0.70	Uncorrected	Pro 6H	7/27/2016 0:00	09:05:27am	New	Sensor	20160727CLASS2.SSF
SU 3	-0.13	36,126	396237.59	4566670.22	1289.703	1.20	0.60	Uncorrected	Pro 6H	7/27/2016 0:00	07:29:22am	New	Sensor	20160727CLASS2.SSF
SU 3	-0.13	36,126	396242.74	4566669.3	1289.18	1.10	0.60	Uncorrected	Pro 6H	7/27/2016 0:00	07:47:18am	New	Sensor	20160727CLASS2.SSF
SU 3	-0.13	36,126	396215.13	4566667.3	1290.037	1.50	0.80	Uncorrected	Pro 6H	7/27/2016 0:00	08:33:40am	New	Sensor	20160727CLASS2.SSF
SU 3	-0.13	36,125	396207.77	4566666.83	1290.519	1.50	0.80	Uncorrected	Pro 6H	7/27/2016 0:00	08:30:25am	New	Sensor	20160727CLASS2.SSF
SU 3	-0.13	36,125	396200.88	4566662.16	1289.378	1.20	0.70	Uncorrected	Pro 6H	7/27/2016 0:00	09:03:39am	New	Sensor	20160727CLASS2.SSF
SU 3	-0.13	36,123	396217.72	4566669.13	1290.744	1.20	0.60	Uncorrected	Pro 6H	7/27/2016 0:00	07:30:23am	New	Sensor	20160727CLASS2.SSF
SU 3	-0.13	36,122	396211.29	4566668.69	1291.234	1.20	0.60	Uncorrected	Pro 6H	7/27/2016 0:00	07:34:22am	New	Sensor	20160727CLASS2.SSF
SU 3	-0.13	36,121	396195.32	4566665.1	1292.269	1.10	0.60	Uncorrected	Pro 6H	7/27/2016 0:00	07:42:32am	New	Sensor	20160727CLASS2.SSF
SU 3	-0.13	36,121	396231.95	4566668.96	1289.924	1.10	0.60	Uncorrected	Pro 6H	7/27/2016 0:00	07:49:30am	New	Sensor	20160727CLASS2.SSF
SU 3	-0.13	36,121	396196.24	4566661.32	1289.536	1.20	0.70	Uncorrected	Pro 6H	7/27/2016 0:00	09:03:33am	New	Sensor	20160727CLASS2.SSF
SU 3	-0.13	36,120	396231.39	4566668.83	1289.928	1.10	0.60	Uncorrected	Pro 6H	7/27/2016 0:00	07:49:31am	New	Sensor	20160727CLASS2.SSF
SU 3	-0.13	36,120	396217.21	4566666.84	1289.708	1.20	0.70	Uncorrected	Pro 6H	7/27/2016 0:00	08:36:37am	New	Sensor	20160727CLASS2.SSF
SU 3	-0.13	36,119	396194.04	4566659.1	1288.828	1.40	0.70	Uncorrected	Pro 6H	7/27/2016 0:00	09:08:45am	New	Sensor	20160727CLASS2.SSF
SU 3	-0.13	36,116	396215.49	4566665.81	1290.605	1.20	0.70	Uncorrected	Pro 6H	7/27/2016 0:00	08:41:03am	New	Sensor	20160727CLASS2.SSF
SU 3	-0.13	36,115	396243.54	4566647.96	1289.021	1.30	0.70	Uncorrected	Pro 6H	7/27/2016 0:00	08:14:56am	New	Sensor	20160727CLASS2.SSF
SU 3	-0.13	36,114	396225.99	4566669.72	1290.415	1.20	0.60	Uncorrected	Pro 6H	7/27/2016 0:00	07:29:58am	New	Sensor	20160727CLASS2.SSF
SU 3	-0.14	36,112	396234.52	4566670.88	1289.678	1.20	0.60	Uncorrected	Pro 6H	7/27/2016 0:00	07:26:18am	New	Sensor	20160727CLASS2.SSF
SU 3	-0.14	36,112	396243.76	4566670.62	1289.417	1.20	0.60	Uncorrected	Pro 6H	7/27/2016 0:00	07:28:13am	New	Sensor	20160727CLASS2.SSF
SU 3	-0.14	36,112	396205.61	4566667.4	1291.723	1.20	0.60	Uncorrected	Pro 6H	7/27/2016 0:00	07:38:26am	New	Sensor	20160727CLASS2.SSF
SU 3	-0.14	36,112	396226.18	4566667.91	1290.171	1.10	0.60	Uncorrected	Pro 6H	7/27/2016 0:00	07:53:11am	New	Sensor	20160727CLASS2.SSF
SU 3	-0.14	36,112	396196.17	4566657.37	1288.799	1.40	0.70	Uncorrected	Pro 6H	7/27/2016 0:00	09:14:54am	New	Sensor	20160727CLASS2.SSF
SU 3	-0.14	36,110	396234.6	4566665.49	1289.152	1.50	0.80	Uncorrected	Pro 6H	7/27/2016 0:00	08:16:56am	New	Sensor	20160727CLASS2.SSF
SU 3	-0.14	36,110	396197.35	4566658.12	1288.601	1.40	0.70	Uncorrected	Pro 6H	7/27/2016 0:00	09:12:31am	New	Sensor	20160727CLASS2.SSF
SU 3	-0.14	36,109	396223.35	4566669.7	1290.242	1.20	0.60	Uncorrected	Pro 6H	7/27/2016 0:00	07:25:35am	New	Sensor	20160727CLASS2.SSF
SU 3	-0.14	36,108	396189.46	4566659.25	1288.984	1.40	0.70	Uncorrected	Pro 6H	7/27/2016 0:00	09:09:24am	New	Sensor	20160727CLASS2.SSF
SU 3	-0.14	36,107	396193.36	4566665.54	1292.24	1.20	0.60	Uncorrected	Pro 6H	7/27/2016 0:00	07:38:58am	New	Sensor	20160727CLASS2.SSF
SU 3	-0.14	36,105	396243.07	4566656.3	1289.037	1.30	0.70	Uncorrected	Pro 6H	7/27/2016 0:00	08:13:30am	New	Sensor	20160727CLASS2.SSF
SU 3	-0.14	36,104	396215.07	4566668.95	1291.071	1.20	0.60	Uncorrected	Pro 6H	7/27/2016 0:00	07:34:34am	New	Sensor	20160727CLASS2.SSF
SU 3	-0.14	36,104	396241.87	4566670.24	1289.479	1.20	0.60	Uncorrected	Pro 6H	7/27/2016 0:00	07:36:37am	New	Sensor	20160727CLASS2.SSF
SU 3	-0.14	36,104	396218.18	4566666.03	1290.354	1.20	0.70	Uncorrected	Pro 6H	7/27/2016 0:00	08:39:58am	New	Sensor	20160727CLASS2.SSF
SU 3	-0.14	36,104	396218.12	4566666	1290.428	1.20	0.70	Uncorrected	Pro 6H	7/27/2016 0:00	08:40:47am	New	Sensor	20160727CLASS2.SSF
SU 3	-0.14	36,104	396205.75	4566663.28	1290.536	1.20	0.70	Uncorrected	Pro 6H	7/27/2016 0:00	08:47:13am	New	Sensor	20160727CLASS2.SSF
SU 3	-0.14	36,103	396204.35	4566667.27	1291.74	1.20	0.60	Uncorrected	Pro 6H	7/27/2016 0:00	07:38:32am	New	Sensor	20160727CLASS2.SSF
SU 3	-0.14	36,103	396220.99	4566664.88	1289.78	1.50	0.80	Uncorrected	Pro 6H	7/27/2016 0:00	08:17:22am	New	Sensor	20160727CLASS2.SSF
SU 3	-0.14	36,102	396243.93	4566662.14	1288.941	1.30	0.70	Uncorrected	Pro 6H	7/27/2016 0:00	08:11:23am	New	Sensor	20160727CLASS2.SSF
SU 3	-0.14	36,102	396213.54	4566666.56	1289.941	1.20	0.70	Uncorrected	Pro 6H	7/27/2016 0:00	08:37:01am	New	Sensor	20160727CLASS2.SSF
SU 3	-0.14	36,102	396192.71	4566659.23	1288.873	1.40	0.70	Uncorrected	Pro 6H	7/27/2016 0:00	09:08:43am	New	Sensor	20160727CLASS2.SSF
SU 3	-0.14	36,101	396243.35	4566669.41	1289.23	1.10	0.60	Uncorrected	Pro 6H	7/27/2016 0:00	07:47:16am	New	Sensor	20160727CLASS2.SSF
SU 3	-0.14	36,101	396216.21	4566666.83	1289.808	1.20	0.70	Uncorrected	Pro 6H	7/27/2016 0:00	08:35:50am	New	Sensor	20160727CLASS2.SSF

SU	Z-Score	CPM	Easting	Northing	MSL	PDOP	HDOP	CorrType	RcvrType	GPS_Date	GPS_Time	Update	FeatName	Datafile
SU 3	-0.14	36,100	396223.88	4566668.21	1290.271	1.10	0.60	Uncorrected	Pro 6H	7/27/2016 0:00	07:51:25am	New	Sensor	20160727CLASS2.SSF
SU 3	-0.14	36,100	396228.58	4566665.86	1290.548	1.10	0.60	Uncorrected	Pro 6H	7/27/2016 0:00	08:04:01am	New	Sensor	20160727CLASS2.SSF
SU 3	-0.14	36,099	396221.57	4566666.87	1289.598	1.20	0.70	Uncorrected	Pro 6H	7/27/2016 0:00	08:35:41am	New	Sensor	20160727CLASS2.SSF
SU 3	-0.14	36,099	396210.72	4566664.5	1290.572	1.20	0.70	Uncorrected	Pro 6H	7/27/2016 0:00	08:43:29am	New	Sensor	20160727CLASS2.SSF
SU 3	-0.14	36,097	396243.49	4566656.86	1289.066	1.30	0.70	Uncorrected	Pro 6H	7/27/2016 0:00	08:13:22am	New	Sensor	20160727CLASS2.SSF
SU 3	-0.14	36,097	396213.76	4566665.86	1290.678	1.20	0.70	Uncorrected	Pro 6H	7/27/2016 0:00	08:41:06am	New	Sensor	20160727CLASS2.SSF
SU 3	-0.14	36,097	396208.91	4566664.26	1290.625	1.20	0.70	Uncorrected	Pro 6H	7/27/2016 0:00	08:43:26am	New	Sensor	20160727CLASS2.SSF
SU 3	-0.14	36,097	396188.71	4566663.21	1290.513	1.20	0.70	Uncorrected	Pro 6H	7/27/2016 0:00	08:55:11am	New	Sensor	20160727CLASS2.SSF
SU 3	-0.14	36,096	396244.09	4566669.43	1289.14	1.10	0.60	Uncorrected	Pro 6H	7/27/2016 0:00	07:47:13am	New	Sensor	20160727CLASS2.SSF
SU 3	-0.14	36,096	396220.99	4566667.44	1290.535	1.10	0.60	Uncorrected	Pro 6H	7/27/2016 0:00	07:55:12am	New	Sensor	20160727CLASS2.SSF
SU 3	-0.14	36,096	396239.22	4566665.78	1289.473	1.10	0.60	Uncorrected	Pro 6H	7/27/2016 0:00	08:06:21am	New	Sensor	20160727CLASS2.SSF
SU 3	-0.14	36,096	396211.12	4566663.68	1290.453	1.20	0.70	Uncorrected	Pro 6H	7/27/2016 0:00	08:49:28am	New	Sensor	20160727CLASS2.SSF
SU 3	-0.14	36,096	396192.46	4566658.66	1288.936	1.40	0.70	Uncorrected	Pro 6H	7/27/2016 0:00	09:10:32am	New	Sensor	20160727CLASS2.SSF
SU 3	-0.14	36,095	396221	4566666.37	1290.997	1.10	0.60	Uncorrected	Pro 6H	7/27/2016 0:00	08:03:43am	New	Sensor	20160727CLASS2.SSF
SU 3	-0.14	36,095	396211.06	4566666.92	1290.328	1.20	0.70	Uncorrected	Pro 6H	7/27/2016 0:00	08:33:49am	New	Sensor	20160727CLASS2.SSF
SU 3	-0.14	36,095	396195.33	4566665.5	1291.124	1.20	0.70	Uncorrected	Pro 6H	7/27/2016 0:00	08:51:57am	New	Sensor	20160727CLASS2.SSF
SU 3	-0.14	36,094	396221.8	4566667.3	1290.643	1.10	0.60	Uncorrected	Pro 6H	7/27/2016 0:00	07:56:54am	New	Sensor	20160727CLASS2.SSF
SU 3	-0.14	36,094	396194.32	4566658.79	1288.816	1.40	0.70	Uncorrected	Pro 6H	7/27/2016 0:00	09:10:56am	New	Sensor	20160727CLASS2.SSF
SU 3	-0.14	36,092	396202.21	4566666.88	1290.705	1.20	0.70	Uncorrected	Pro 6H	7/27/2016 0:00	08:52:13am	New	Sensor	20160727CLASS2.SSF
SU 3	-0.14	36,092	396194.47	4566656.27	1288.893	1.40	0.70	Uncorrected	Pro 6H	7/27/2016 0:00	09:16:45am	New	Sensor	20160727CLASS2.SSF
SU 3	-0.14	36,091	396233.45	4566669.46	1289.782	1.10	0.60	Uncorrected	Pro 6H	7/27/2016 0:00	07:46:46am	New	Sensor	20160727CLASS2.SSF
SU 3	-0.14	36,091	396239.75	4566665.88	1289.401	1.10	0.60	Uncorrected	Pro 6H	7/27/2016 0:00	08:06:00am	New	Sensor	20160727CLASS2.SSF
SU 3	-0.15	36,090	396226.97	4566667.72	1290.097	1.10	0.60	Uncorrected	Pro 6H	7/27/2016 0:00	07:51:46am	New	Sensor	20160727CLASS2.SSF
SU 3	-0.15	36,090	396192.47	4566665.58	1291.227	1.20	0.70	Uncorrected	Pro 6H	7/27/2016 0:00	08:51:29am	New	Sensor	20160727CLASS2.SSF
SU 3	-0.15	36,089	396228.8	4566665.58	1290.221	1.10	0.60	Uncorrected	Pro 6H	7/27/2016 0:00	08:05:07am	New	Sensor	20160727CLASS2.SSF
SU 3	-0.15	36,087	396214.11	4566665.97	1290.623	1.20	0.70	Uncorrected	Pro 6H	7/27/2016 0:00	08:40:05am	New	Sensor	20160727CLASS2.SSF
SU 3	-0.15	36,082	396185.72	4566664.32	1291.84	1.20	0.60	Uncorrected	Pro 6H	7/27/2016 0:00	07:32:10am	New	Sensor	20160727CLASS2.SSF
SU 3	-0.15	36,079	396217.19	4566668.63	1290.713	1.10	0.60	Uncorrected	Pro 6H	7/27/2016 0:00	07:43:31am	New	Sensor	20160727CLASS2.SSF
SU 3	-0.15	36,079	396191.07	4566664.77	1291.105	1.20	0.70	Uncorrected	Pro 6H	7/27/2016 0:00	08:51:50am	New	Sensor	20160727CLASS2.SSF
SU 3	-0.15	36,079	396196.76	4566657.96	1288.69	1.40	0.70	Uncorrected	Pro 6H	7/27/2016 0:00	09:12:01am	New	Sensor	20160727CLASS2.SSF
SU 3	-0.15	36,078	396243.85	4566670.64	1289.407	1.20	0.60	Uncorrected	Pro 6H	7/27/2016 0:00	07:27:38am	New	Sensor	20160727CLASS2.SSF
SU 3	-0.15	36,078	396232.52	4566665.5	1289.951	1.10	0.60	Uncorrected	Pro 6H	7/27/2016 0:00	08:06:34am	New	Sensor	20160727CLASS2.SSF
SU 3	-0.15	36,078	396243.94	4566660.09	1289.209	1.30	0.70	Uncorrected	Pro 6H	7/27/2016 0:00	08:12:13am	New	Sensor	20160727CLASS2.SSF
SU 3	-0.15	36,078	396243.53	4566655.17	1289.097	1.30	0.70	Uncorrected	Pro 6H	7/27/2016 0:00	08:14:08am	New	Sensor	20160727CLASS2.SSF
SU 3	-0.15	36,078	396213.85	4566666.38	1289.95	1.20	0.70	Uncorrected	Pro 6H	7/27/2016 0:00	08:36:28am	New	Sensor	20160727CLASS2.SSF
SU 3	-0.15	36,078	396188.22	4566661.07	1289.69	1.20	0.70	Uncorrected	Pro 6H	7/27/2016 0:00	09:00:57am	New	Sensor	20160727CLASS2.SSF
SU 3	-0.15	36,077	396190.11	4566664.5	1291.126	1.20	0.70	Uncorrected	Pro 6H	7/27/2016 0:00	08:51:49am	New	Sensor	20160727CLASS2.SSF
SU 3	-0.15	36,077	396191.23	4566657	1289.107	1.40	0.70	Uncorrected	Pro 6H	7/27/2016 0:00	09:15:20am	New	Sensor	20160727CLASS2.SSF
SU 3	-0.15	36,076	396222.59	4566669.49	1290.608	1.20	0.60	Uncorrected	Pro 6H	7/27/2016 0:00	07:34:55am	New	Sensor	20160727CLASS2.SSF
SU 3	-0.15	36,076	396224.88	4566666.76	1290.482	1.10	0.60	Uncorrected	Pro 6H	7/27/2016 0:00	07:58:56am	New	Sensor	20160727CLASS2.SSF
SU 3	-0.15	36,075	396230.74	4566670.41	1289.868	1.20	0.60	Uncorrected	Pro 6H	7/27/2016 0:00	07:26:07am	New	Sensor	20160727CLASS2.SSF
SU 3	-0.15	36,075	396189.56	4566664.59	1291.303	1.20	0.70	Uncorrected	Pro 6H	7/27/2016 0:00	08:51:34am	New	Sensor	20160727CLASS2.SSF
SU 3	-0.15	36,075	396197	4566658.81	1288.75	1.40	0.70	Uncorrected	Pro 6H	7/27/2016 0:00	09:12:54am	New	Sensor	20160727CLASS2.SSF
SU 3	-0.15	36,074	396241.04	4566669.2	1289.309	1.10	0.60	Uncorrected	Pro 6H	7/27/2016 0:00	07:49:11am	New	Sensor	20160727CLASS2.SSF
SU 3	-0.15	36,072	396226.28	4566669.47	1290.319	1.10	0.60	Uncorrected	Pro 6H	7/27/2016 0:00	07:45:55am	New	Sensor	20160727CLASS2.SSF
SU 3	-0.15	36,072	396204.84	4566661.42	1288.566	1.40	0.70	Uncorrected	Pro 6H	7/27/2016 0:00	09:10:00am	New	Sensor	20160727CLASS2.SSF
SU 3	-0.15	36,071	396191.74	4566665.57	1291.738	1.20	0.60	Uncorrected	Pro 6H	7/27/2016 0:00	07:31:42am	New	Sensor	20160727CLASS2.SSF
SU 3	-0.15	36,071	396190.45	4566657.02	1289.133	1.40	0.70	Uncorrected	Pro 6H	7/27/2016 0:00	09:15:18am	New	Sensor	20160727CLASS2.SSF
SU 3	-0.15	36,070	396185.68	4566664.25	1291.821	1.20	0.60	Uncorrected	Pro 6H	7/27/2016 0:00	07:32:15am	New	Sensor	20160727CLASS2.SSF
SU 3	-0.15	36,070	396194.09	4566664.56	1290.496	1.20	0.70	Uncorrected	Pro 6H	7/27/2016 0:00	08:54:19am	New	Sensor	20160727CLASS2.SSF
SU 3	-0.15	36,069	396243.76	4566670.61	1289.427	1.20	0.60	Uncorrected	Pro 6H	7/27/2016 0:00	07:28:25am	New	Sensor	20160727CLASS2.SSF
SU 3	-0.15	36,069	396215.84	4566668.28	1290.75	1.10	0.60	Uncorrected	Pro 6H	7/27/2016 0:00	07:43:28am	New	Sensor	20160727CLASS2.SSF

SU	Z-Score	CPM	Easting	Northing	MSL	PDOP	HDOP	CorrType	RcvrType	GPS_Date	GPS_Time	Update	FeatName	Datafile
SU 3	-0.15	36,069	396205.75	4566664.41	1290.753	1.20	0.70	Uncorrected	Pro 6H	7/27/2016 0:00	08:42:16am	New	Sensor	20160727CLASS2.SSF
SU 3	-0.16	36,068	396223.96	4566666.4	1290.932	1.10	0.60	Uncorrected	Pro 6H	7/27/2016 0:00	08:01:52am	New	Sensor	20160727CLASS2.SSF
SU 3	-0.16	36,068	396194.38	4566660.82	1289.626	1.20	0.70	Uncorrected	Pro 6H	7/27/2016 0:00	09:03:30am	New	Sensor	20160727CLASS2.SSF
SU 3	-0.16	36,067	396227.3	4566670.41	1289.883	1.20	0.60	Uncorrected	Pro 6H	7/27/2016 0:00	07:25:52am	New	Sensor	20160727CLASS2.SSF
SU 3	-0.16	36,067	396242.05	4566670.24	1289.474	1.20	0.60	Uncorrected	Pro 6H	7/27/2016 0:00	07:36:24am	New	Sensor	20160727CLASS2.SSF
SU 3	-0.16	36,065	396238.91	4566670.37	1289.674	1.20	0.60	Uncorrected	Pro 6H	7/27/2016 0:00	07:29:18am	New	Sensor	20160727CLASS2.SSF
SU 3	-0.16	36,065	396240.06	4566667.21	1289.651	1.10	0.60	Uncorrected	Pro 6H	7/27/2016 0:00	07:59:25am	New	Sensor	20160727CLASS2.SSF
SU 3	-0.16	36,065	396206.48	4566666.01	1290.337	1.50	0.80	Uncorrected	Pro 6H	7/27/2016 0:00	08:32:57am	New	Sensor	20160727CLASS2.SSF
SU 3	-0.16	36,064	396230.13	4566662.9	1289.138	1.50	0.80	Uncorrected	Pro 6H	7/27/2016 0:00	08:20:55am	New	Sensor	20160727CLASS2.SSF
SU 3	-0.16	36,063	396231.43	4566669.95	1290.063	1.20	0.60	Uncorrected	Pro 6H	7/27/2016 0:00	07:29:42am	New	Sensor	20160727CLASS2.SSF
SU 3	-0.16	36,063	396231.21	4566662.86	1289.041	1.50	0.80	Uncorrected	Pro 6H	7/27/2016 0:00	08:20:53am	New	Sensor	20160727CLASS2.SSF
SU 3	-0.16	36,063	396213.91	4566667.63	1289.925	1.50	0.80	Uncorrected	Pro 6H	7/27/2016 0:00	08:29:21am	New	Sensor	20160727CLASS2.SSF
SU 3	-0.16	36,062	396215.13	4566664.67	1290.216	1.20	0.70	Uncorrected	Pro 6H	7/27/2016 0:00	08:45:59am	New	Sensor	20160727CLASS2.SSF
SU 3	-0.16	36,062	396197.67	4566661.35	1288.636	1.40	0.70	Uncorrected	Pro 6H	7/27/2016 0:00	09:04:33am	New	Sensor	20160727CLASS2.SSF
SU 3	-0.16	36,060	396222.07	4566665.78	1290.471	1.10	0.60	Uncorrected	Pro 6H	7/27/2016 0:00	08:05:19am	New	Sensor	20160727CLASS2.SSF
SU 3	-0.16	36,060	396210.03	4566666.13	1290.118	1.20	0.70	Uncorrected	Pro 6H	7/27/2016 0:00	08:35:19am	New	Sensor	20160727CLASS2.SSF
SU 3	-0.16	36,059	396223.01	4566663.91	1289.592	1.50	0.80	Uncorrected	Pro 6H	7/27/2016 0:00	08:19:36am	New	Sensor	20160727CLASS2.SSF
SU 3	-0.16	36,058	396234.73	4566670.74	1289.654	1.20	0.60	Uncorrected	Pro 6H	7/27/2016 0:00	07:26:19am	New	Sensor	20160727CLASS2.SSF
SU 3	-0.16	36,056	396203.66	4566666.37	1290.756	1.20	0.70	Uncorrected	Pro 6H	7/27/2016 0:00	08:52:24am	New	Sensor	20160727CLASS2.SSF
SU 3	-0.16	36,055	396222.22	4566667.43	1290.656	1.10	0.60	Uncorrected	Pro 6H	7/27/2016 0:00	07:58:44am	New	Sensor	20160727CLASS2.SSF
SU 3	-0.16	36,055	396192.09	4566662.14	1290.132	1.20	0.70	Uncorrected	Pro 6H	7/27/2016 0:00	09:00:05am	New	Sensor	20160727CLASS2.SSF
SU 3	-0.16	36,052	396212.95	4566667.08	1290.14	1.50	0.80	Uncorrected	Pro 6H	7/27/2016 0:00	08:33:11am	New	Sensor	20160727CLASS2.SSF
SU 3	-0.16	36,052	396187.81	4566659.17	1289.054	1.40	0.70	Uncorrected	Pro 6H	7/27/2016 0:00	09:06:23am	New	Sensor	20160727CLASS2.SSF
SU 3	-0.16	36,050	396231.38	4566670.27	1290.234	1.20	0.60	Uncorrected	Pro 6H	7/27/2016 0:00	07:35:24am	New	Sensor	20160727CLASS2.SSF
SU 3	-0.16	36,050	396236.91	4566669.7	1289.532	1.10	0.60	Uncorrected	Pro 6H	7/27/2016 0:00	07:44:40am	New	Sensor	20160727CLASS2.SSF
SU 3	-0.16	36,050	396193.6	4566657.39	1288.979	1.40	0.70	Uncorrected	Pro 6H	7/27/2016 0:00	09:14:59am	New	Sensor	20160727CLASS2.SSF
SU 3	-0.16	36,049	396191.33	4566661.02	1289.621	1.20	0.70	Uncorrected	Pro 6H	7/27/2016 0:00	09:01:55am	New	Sensor	20160727CLASS2.SSF
SU 3	-0.16	36,048	396205.33	4566666.63	1290.24	1.50	0.80	Uncorrected	Pro 6H	7/27/2016 0:00	08:30:11am	New	Sensor	20160727CLASS2.SSF
SU 3	-0.17	36,046	396233.2	4566665.94	1289.995	1.10	0.60	Uncorrected	Pro 6H	7/27/2016 0:00	08:04:59am	New	Sensor	20160727CLASS2.SSF
SU 3	-0.17	36,046	396205.5	4566665.13	1290.847	1.20	0.70	Uncorrected	Pro 6H	7/27/2016 0:00	08:39:16am	New	Sensor	20160727CLASS2.SSF
SU 3	-0.17	36,045	396238.29	4566669.65	1289.412	1.10	0.60	Uncorrected	Pro 6H	7/27/2016 0:00	07:44:43am	New	Sensor	20160727CLASS2.SSF
SU 3	-0.17	36,045	396225.07	4566667.03	1290.588	1.10	0.60	Uncorrected	Pro 6H	7/27/2016 0:00	08:00:12am	New	Sensor	20160727CLASS2.SSF
SU 3	-0.17	36,045	396236.97	4566665.99	1289.638	1.10	0.60	Uncorrected	Pro 6H	7/27/2016 0:00	08:06:25am	New	Sensor	20160727CLASS2.SSF
SU 3	-0.17	36,045	396218.48	4566665.6	1290.249	1.20	0.70	Uncorrected	Pro 6H	7/27/2016 0:00	08:43:41am	New	Sensor	20160727CLASS2.SSF
SU 3	-0.17	36,045	396209.04	4566662.76	1290.449	1.20	0.70	Uncorrected	Pro 6H	7/27/2016 0:00	08:50:25am	New	Sensor	20160727CLASS2.SSF
SU 3	-0.17	36,044	396192.97	4566663.42	1290.403	1.20	0.70	Uncorrected	Pro 6H	7/27/2016 0:00	08:57:19am	New	Sensor	20160727CLASS2.SSF
SU 3	-0.17	36,043	396206.78	4566664.08	1290.703	1.20	0.70	Uncorrected	Pro 6H	7/27/2016 0:00	08:44:14am	New	Sensor	20160727CLASS2.SSF
SU 3	-0.17	36,043	396189.86	4566657.04	1289.169	1.40	0.70	Uncorrected	Pro 6H	7/27/2016 0:00	09:15:18am	New	Sensor	20160727CLASS2.SSF
SU 3	-0.17	36,041	396205.46	4566663.75	1290.801	1.20	0.70	Uncorrected	Pro 6H	7/27/2016 0:00	08:42:21am	New	Sensor	20160727CLASS2.SSF
SU 3	-0.17	36,040	396211.82	4566665.78	1290.028	1.20	0.70	Uncorrected	Pro 6H	7/27/2016 0:00	08:38:03am	New	Sensor	20160727CLASS2.SSF
SU 3	-0.17	36,039	396215.6	4566668.25	1290.796	1.10	0.60	Uncorrected	Pro 6H	7/27/2016 0:00	07:43:28am	New	Sensor	20160727CLASS2.SSF
SU 3	-0.17	36,038	396217.22	4566669.25	1290.603	1.20	0.60	Uncorrected	Pro 6H	7/27/2016 0:00	07:25:04am	New	Sensor	20160727CLASS2.SSF
SU 3	-0.17	36,038	396242.07	4566670.24	1289.531	1.20	0.60	Uncorrected	Pro 6H	7/27/2016 0:00	07:36:18am	New	Sensor	20160727CLASS2.SSF
SU 3	-0.17	36,038	396196.19	4566659.96	1288.583	1.40	0.70	Uncorrected	Pro 6H	7/27/2016 0:00	09:07:41am	New	Sensor	20160727CLASS2.SSF
SU 3	-0.17	36,037	396199.92	4566659.96	1288.642	1.40	0.70	Uncorrected	Pro 6H	7/27/2016 0:00	09:11:16am	New	Sensor	20160727CLASS2.SSF
SU 3	-0.17	36,036	396225.33	4566669.23	1290.44	1.20	0.60	Uncorrected	Pro 6H	7/27/2016 0:00	07:37:36am	New	Sensor	20160727CLASS2.SSF
SU 3	-0.17	36,036	396202.32	4566662.2	1288.598	1.40	0.70	Uncorrected	Pro 6H	7/27/2016 0:00	09:05:43am	New	Sensor	20160727CLASS2.SSF
SU 3	-0.17	36,033	396235.51	4566670.92	1289.587	1.20	0.60	Uncorrected	Pro 6H	7/27/2016 0:00	07:26:21am	New	Sensor	20160727CLASS2.SSF
SU 3	-0.17	36,033	396227.05	4566666.5	1290.611	1.10	0.60	Uncorrected	Pro 6H	7/27/2016 0:00	08:00:35am	New	Sensor	20160727CLASS2.SSF
SU 3	-0.17	36,032	396204.79	4566666.82	1290.242	1.50	0.80	Uncorrected	Pro 6H	7/27/2016 0:00	08:28:01am	New	Sensor	20160727CLASS2.SSF
SU 3	-0.17	36,031	396220.72	4566668.94	1290.536	1.10	0.60	Uncorrected	Pro 6H	7/27/2016 0:00	07:43:39am	New	Sensor	20160727CLASS2.SSF
SU 3	-0.17	36,031	396241.17	4566670.03	1289.331	1.10	0.60	Uncorrected	Pro 6H	7/27/2016 0:00	07:45:11am	New	Sensor	20160727CLASS2.SSF

SU	Z-Score	CPM	Easting	Northing	MSL	PDOP	HDOP	CorrType	RcvrType	GPS_Date	GPS_Time	Update	FeatName	Datafile
SU 3	-0.17	36,031	396236.85	4566668.43	1289.535	1.10	0.60	Uncorrected	Pro 6H	7/27/2016 0:00	07:52:46am	New	Sensor	20160727CLASS2.SSF
SU 3	-0.17	36,031	396215.49	4566667.81	1289.866	1.50	0.80	Uncorrected	Pro 6H	7/27/2016 0:00	08:29:49am	New	Sensor	20160727CLASS2.SSF
SU 3	-0.17	36,030	396230.54	4566668.82	1289.975	1.10	0.60	Uncorrected	Pro 6H	7/27/2016 0:00	07:49:33am	New	Sensor	20160727CLASS2.SSF
SU 3	-0.17	36,030	396241.54	4566656.1	1289.178	1.30	0.70	Uncorrected	Pro 6H	7/27/2016 0:00	08:13:37am	New	Sensor	20160727CLASS2.SSF
SU 3	-0.17	36,029	396211.06	4566666.63	1290.181	1.50	0.80	Uncorrected	Pro 6H	7/27/2016 0:00	08:33:08am	New	Sensor	20160727CLASS2.SSF
SU 3	-0.17	36,029	396212.96	4566665.19	1290.65	1.20	0.70	Uncorrected	Pro 6H	7/27/2016 0:00	08:41:35am	New	Sensor	20160727CLASS2.SSF
SU 3	-0.17	36,028	396212.64	4566667.68	1290	1.50	0.80	Uncorrected	Pro 6H	7/27/2016 0:00	08:29:54am	New	Sensor	20160727CLASS2.SSF
SU 3	-0.17	36,028	396198.65	4566658.41	1288.704	1.40	0.70	Uncorrected	Pro 6H	7/27/2016 0:00	09:12:36am	New	Sensor	20160727CLASS2.SSF
SU 3	-0.17	36,027	396200.47	4566667.09	1291.368	1.20	0.60	Uncorrected	Pro 6H	7/27/2016 0:00	07:31:16am	New	Sensor	20160727CLASS2.SSF
SU 3	-0.18	36,025	396223.93	4566668.63	1290.362	1.10	0.60	Uncorrected	Pro 6H	7/27/2016 0:00	07:48:00am	New	Sensor	20160727CLASS2.SSF
SU 3	-0.18	36,025	396199.12	4566665.67	1290.885	1.20	0.70	Uncorrected	Pro 6H	7/27/2016 0:00	08:52:33am	New	Sensor	20160727CLASS2.SSF
SU 3	-0.18	36,025	396190.69	4566656.48	1289.142	1.40	0.70	Uncorrected	Pro 6H	7/27/2016 0:00	09:16:24am	New	Sensor	20160727CLASS2.SSF
SU 3	-0.18	36,024	396220.35	4566667.92	1289.767	1.50	0.80	Uncorrected	Pro 6H	7/27/2016 0:00	08:32:22am	New	Sensor	20160727CLASS2.SSF
SU 3	-0.18	36,024	396205.92	4566665.48	1290.168	1.20	0.70	Uncorrected	Pro 6H	7/27/2016 0:00	08:37:15am	New	Sensor	20160727CLASS2.SSF
SU 3	-0.18	36,023	396201.65	4566664.61	1290.036	1.20	0.70	Uncorrected	Pro 6H	7/27/2016 0:00	08:56:47am	New	Sensor	20160727CLASS2.SSF
SU 3	-0.18	36,022	396237.75	4566668.5	1289.5	1.10	0.60	Uncorrected	Pro 6H	7/27/2016 0:00	07:52:44am	New	Sensor	20160727CLASS2.SSF
SU 3	-0.18	36,022	396207.64	4566665.6	1290.179	1.20	0.70	Uncorrected	Pro 6H	7/27/2016 0:00	08:37:12am	New	Sensor	20160727CLASS2.SSF
SU 3	-0.18	36,021	396201.97	4566667.31	1291.546	1.20	0.60	Uncorrected	Pro 6H	7/27/2016 0:00	07:33:50am	New	Sensor	20160727CLASS2.SSF
SU 3	-0.18	36,021	396187.65	4566663.66	1292.455	1.10	0.60	Uncorrected	Pro 6H	7/27/2016 0:00	07:42:05am	New	Sensor	20160727CLASS2.SSF
SU 3	-0.18	36,020	396206.82	4566666.58	1290.298	1.50	0.80	Uncorrected	Pro 6H	7/27/2016 0:00	08:32:48am	New	Sensor	20160727CLASS2.SSF
SU 3	-0.18	36,020	396186.92	4566661.13	1289.74	1.20	0.70	Uncorrected	Pro 6H	7/27/2016 0:00	09:01:00am	New	Sensor	20160727CLASS2.SSF
SU 3	-0.18	36,019	396187.75	4566661.89	1290.397	1.20	0.70	Uncorrected	Pro 6H	7/27/2016 0:00	08:58:38am	New	Sensor	20160727CLASS2.SSF
SU 3	-0.18	36,017	396214.09	4566668.95	1290.972	1.20	0.60	Uncorrected	Pro 6H	7/27/2016 0:00	07:24:49am	New	Sensor	20160727CLASS2.SSF
SU 3	-0.18	36,017	396243.79	4566662.69	1288.904	1.30	0.70	Uncorrected	Pro 6H	7/27/2016 0:00	08:11:08am	New	Sensor	20160727CLASS2.SSF
SU 3	-0.18	36,016	396222.43	4566667.34	1290.619	1.10	0.60	Uncorrected	Pro 6H	7/27/2016 0:00	07:56:53am	New	Sensor	20160727CLASS2.SSF
SU 3	-0.18	36,016	396201.82	4566663.19	1289.266	1.20	0.70	Uncorrected	Pro 6H	7/27/2016 0:00	09:00:20am	New	Sensor	20160727CLASS2.SSF
SU 3	-0.18	36,016	396189.66	4566657.56	1289.095	1.40	0.70	Uncorrected	Pro 6H	7/27/2016 0:00	09:14:22am	New	Sensor	20160727CLASS2.SSF
SU 3	-0.18	36,013	396243.49	4566653.49	1288.944	1.30	0.70	Uncorrected	Pro 6H	7/27/2016 0:00	08:14:46am	New	Sensor	20160727CLASS2.SSF
SU 3	-0.18	36,013	396194.95	4566662.43	1290.129	1.20	0.70	Uncorrected	Pro 6H	7/27/2016 0:00	08:59:33am	New	Sensor	20160727CLASS2.SSF
SU 3	-0.18	36,012	396210.54	4566665.83	1290.462	1.20	0.70	Uncorrected	Pro 6H	7/27/2016 0:00	08:38:29am	New	Sensor	20160727CLASS2.SSF
SU 3	-0.18	36,011	396195.51	4566659.32	1288.817	1.40	0.70	Uncorrected	Pro 6H	7/27/2016 0:00	09:12:52am	New	Sensor	20160727CLASS2.SSF
SU 3	-0.18	36,011	396197.43	4566657.46	1288.736	1.40	0.70	Uncorrected	Pro 6H	7/27/2016 0:00	09:14:10am	New	Sensor	20160727CLASS2.SSF
SU 3	-0.18	36,009	396209.03	4566664.82	1290.805	1.20	0.70	Uncorrected	Pro 6H	7/27/2016 0:00	08:40:32am	New	Sensor	20160727CLASS2.SSF
SU 3	-0.18	36,008	396223.95	4566667.66	1290.228	1.10	0.60	Uncorrected	Pro 6H	7/27/2016 0:00	07:51:40am	New	Sensor	20160727CLASS2.SSF
SU 3	-0.18	36,008	396227.54	4566662.06	1289.141	1.50	0.80	Uncorrected	Pro 6H	7/27/2016 0:00	08:23:10am	New	Sensor	20160727CLASS2.SSF
SU 3	-0.18	36,007	396189.42	4566664.62	1292.413	1.20	0.60	Uncorrected	Pro 6H	7/27/2016 0:00	07:39:14am	New	Sensor	20160727CLASS2.SSF
SU 3	-0.18	36,007	396240.83	4566670.12	1289.39	1.10	0.60	Uncorrected	Pro 6H	7/27/2016 0:00	07:45:12am	New	Sensor	20160727CLASS2.SSF
SU 3	-0.18	36,007	396224.65	4566667.75	1290.375	1.10	0.60	Uncorrected	Pro 6H	7/27/2016 0:00	07:55:04am	New	Sensor	20160727CLASS2.SSF
SU 3	-0.18	36,007	396196.49	4566659.55	1288.678	1.40	0.70	Uncorrected	Pro 6H	7/27/2016 0:00	09:10:58am	New	Sensor	20160727CLASS2.SSF
SU 3	-0.18	36,006	396243.24	4566650.96	1288.832	1.50	0.80	Uncorrected	Pro 6H	7/27/2016 0:00	08:15:24am	New	Sensor	20160727CLASS2.SSF
SU 3	-0.18	36,005	396217.31	4566667.66	1289.874	1.50	0.80	Uncorrected	Pro 6H	7/27/2016 0:00	08:33:36am	New	Sensor	20160727CLASS2.SSF
SU 3	-0.18	36,004	396227.3	4566670.27	1289.969	1.20	0.60	Uncorrected	Pro 6H	7/27/2016 0:00	07:25:55am	New	Sensor	20160727CLASS2.SSF
SU 3	-0.18	36,004	396236.45	4566670.25	1289.793	1.20	0.60	Uncorrected	Pro 6H	7/27/2016 0:00	07:29:26am	New	Sensor	20160727CLASS2.SSF
SU 3	-0.18	36,004	396233.14	4566669.24	1289.822	1.10	0.60	Uncorrected	Pro 6H	7/27/2016 0:00	07:46:45am	New	Sensor	20160727CLASS2.SSF
SU 3	-0.18	36,004	396220.72	4566668.45	1289.548	1.50	0.80	Uncorrected	Pro 6H	7/27/2016 0:00	08:29:32am	New	Sensor	20160727CLASS2.SSF
SU 3	-0.18	36,004	396209.57	4566665.05	1290.628	1.20	0.70	Uncorrected	Pro 6H	7/27/2016 0:00	08:42:10am	New	Sensor	20160727CLASS2.SSF
SU 3	-0.18	36,004	396199.67	4566663.41	1289.879	1.20	0.70	Uncorrected	Pro 6H	7/27/2016 0:00	08:59:05am	New	Sensor	20160727CLASS2.SSF
SU 3	-0.19	36,003	396191	4566665.01	1291.223	1.20	0.70	Uncorrected	Pro 6H	7/27/2016 0:00	08:51:32am	New	Sensor	20160727CLASS2.SSF
SU 3	-0.19	36,002	396232.85	4566667.64	1290.145	1.10	0.60	Uncorrected	Pro 6H	7/27/2016 0:00	07:58:23am	New	Sensor	20160727CLASS2.SSF
SU 3	-0.19	36,002	396214.29	4566665.57	1290.513	1.20	0.70	Uncorrected	Pro 6H	7/27/2016 0:00	08:42:36am	New	Sensor	20160727CLASS2.SSF
SU 3	-0.19	36,001	396192.15	4566659.7	1288.909	1.40	0.70	Uncorrected	Pro 6H	7/27/2016 0:00	09:06:29am	New	Sensor	20160727CLASS2.SSF
SU 3	-0.19	36,000	396226.13	4566667.05	1290.523	1.10	0.60	Uncorrected	Pro 6H	7/27/2016 0:00	08:00:10am	New	Sensor	20160727CLASS2.SSF

SU	Z-Score	CPM	Easting	Northing	MSL	PDOP	HDOP	CorrType	RcvrType	GPS_Date	GPS_Time	Update	FeatName	Datafile
SU 3	-0.19	36,000	396217.92	4566667.74	1289.861	1.50	0.80	Uncorrected	Pro 6H	7/27/2016 0:00	08:32:11am	New	Sensor	20160727CLASS2.SSF
SU 3	-0.19	36,000	396193.5	4566662.56	1290.224	1.20	0.70	Uncorrected	Pro 6H	7/27/2016 0:00	08:58:54am	New	Sensor	20160727CLASS2.SSF
SU 3	-0.19	36,000	396199.73	4566661.03	1288.585	1.40	0.70	Uncorrected	Pro 6H	7/27/2016 0:00	09:06:41am	New	Sensor	20160727CLASS2.SSF
SU 3	-0.19	35,999	396240.36	4566668.46	1289.352	1.10	0.60	Uncorrected	Pro 6H	7/27/2016 0:00	07:52:39am	New	Sensor	20160727CLASS2.SSF
SU 3	-0.19	35,999	396196.31	4566663.24	1290.083	1.20	0.70	Uncorrected	Pro 6H	7/27/2016 0:00	08:59:30am	New	Sensor	20160727CLASS2.SSF
SU 3	-0.19	35,997	396188.76	4566664.68	1292.081	1.20	0.60	Uncorrected	Pro 6H	7/27/2016 0:00	07:33:02am	New	Sensor	20160727CLASS2.SSF
SU 3	-0.19	35,996	396241.69	4566654.92	1289.04	1.30	0.70	Uncorrected	Pro 6H	7/27/2016 0:00	08:14:14am	New	Sensor	20160727CLASS2.SSF
SU 3	-0.19	35,994	396214.59	4566665.51	1290.407	1.20	0.70	Uncorrected	Pro 6H	7/27/2016 0:00	08:44:01am	New	Sensor	20160727CLASS2.SSF
SU 3	-0.19	35,994	396188.78	4566660.67	1289.85	1.20	0.70	Uncorrected	Pro 6H	7/27/2016 0:00	09:03:04am	New	Sensor	20160727CLASS2.SSF
SU 3	-0.19	35,993	396235.26	4566668.08	1289.602	1.10	0.60	Uncorrected	Pro 6H	7/27/2016 0:00	07:50:27am	New	Sensor	20160727CLASS2.SSF
SU 3	-0.19	35,990	396211.33	4566664.87	1290.45	1.20	0.70	Uncorrected	Pro 6H	7/27/2016 0:00	08:45:06am	New	Sensor	20160727CLASS2.SSF
SU 3	-0.19	35,990	396190.92	4566664.14	1290.6	1.20	0.70	Uncorrected	Pro 6H	7/27/2016 0:00	08:53:57am	New	Sensor	20160727CLASS2.SSF
SU 3	-0.19	35,990	396198.97	4566661.27	1288.59	1.40	0.70	Uncorrected	Pro 6H	7/27/2016 0:00	09:07:03am	New	Sensor	20160727CLASS2.SSF
SU 3	-0.19	35,989	396212.12	4566668.3	1290.027	1.50	0.80	Uncorrected	Pro 6H	7/27/2016 0:00	08:27:49am	New	Sensor	20160727CLASS2.SSF
SU 3	-0.19	35,988	396187.9	4566656.75	1289.284	1.40	0.70	Uncorrected	Pro 6H	7/27/2016 0:00	09:15:48am	New	Sensor	20160727CLASS2.SSF
SU 3	-0.19	35,987	396216.7	4566668.92	1290.792	1.20	0.60	Uncorrected	Pro 6H	7/27/2016 0:00	07:30:26am	New	Sensor	20160727CLASS2.SSF
SU 3	-0.19	35,987	396201.11	4566667.24	1291.541	1.20	0.60	Uncorrected	Pro 6H	7/27/2016 0:00	07:33:48am	New	Sensor	20160727CLASS2.SSF
SU 3	-0.19	35,986	396190.65	4566663.69	1290.718	1.20	0.70	Uncorrected	Pro 6H	7/27/2016 0:00	08:53:04am	New	Sensor	20160727CLASS2.SSF
SU 3	-0.19	35,985	396191.71	4566666.08	1291.437	1.20	0.60	Uncorrected	Pro 6H	7/27/2016 0:00	07:23:10am	New	Sensor	20160727CLASS2.SSF
SU 3	-0.19	35,985	396193.61	4566659.88	1288.833	1.40	0.70	Uncorrected	Pro 6H	7/27/2016 0:00	09:06:31am	New	Sensor	20160727CLASS2.SSF
SU 3	-0.19	35,984	396195.3	4566666.56	1291.471	1.20	0.60	Uncorrected	Pro 6H	7/27/2016 0:00	07:23:29am	New	Sensor	20160727CLASS2.SSF
SU 3	-0.19	35,984	396187.23	4566663.94	1292.03	1.20	0.60	Uncorrected	Pro 6H	7/27/2016 0:00	07:32:52am	New	Sensor	20160727CLASS2.SSF
SU 3	-0.19	35,984	396218.21	4566665.78	1290.239	1.20	0.70	Uncorrected	Pro 6H	7/27/2016 0:00	08:42:56am	New	Sensor	20160727CLASS2.SSF
SU 3	-0.19	35,983	396197.85	4566660.45	1288.6	1.40	0.70	Uncorrected	Pro 6H	7/27/2016 0:00	09:08:13am	New	Sensor	20160727CLASS2.SSF
SU 3	-0.2	35,982	396216.68	4566669.18	1290.691	1.20	0.60	Uncorrected	Pro 6H	7/27/2016 0:00	07:24:59am	New	Sensor	20160727CLASS2.SSF
SU 3	-0.2	35,981	396220.55	4566668.16	1289.871	1.50	0.80	Uncorrected	Pro 6H	7/27/2016 0:00	08:30:51am	New	Sensor	20160727CLASS2.SSF
SU 3	-0.2	35,981	396205.07	4566665.83	1290.057	1.20	0.70	Uncorrected	Pro 6H	7/27/2016 0:00	08:54:38am	New	Sensor	20160727CLASS2.SSF
SU 3	-0.2	35,980	396240.96	4566666.62	1289.91	1.10	0.60	Uncorrected	Pro 6H	7/27/2016 0:00	08:01:19am	New	Sensor	20160727CLASS2.SSF
SU 3	-0.2	35,980	396229	4566664.98	1289.474	1.50	0.80	Uncorrected	Pro 6H	7/27/2016 0:00	08:16:44am	New	Sensor	20160727CLASS2.SSF
SU 3	-0.2	35,980	396192.38	4566659.5	1289.034	1.40	0.70	Uncorrected	Pro 6H	7/27/2016 0:00	09:12:46am	New	Sensor	20160727CLASS2.SSF
SU 3	-0.2	35,979	396241.59	4566663.95	1289.224	1.30	0.70	Uncorrected	Pro 6H	7/27/2016 0:00	08:09:28am	New	Sensor	20160727CLASS2.SSF
SU 3	-0.2	35,978	396224.75	4566669.47	1290.277	1.10	0.60	Uncorrected	Pro 6H	7/27/2016 0:00	07:45:59am	New	Sensor	20160727CLASS2.SSF
SU 3	-0.2	35,978	396205.95	4566666.62	1290.306	1.50	0.80	Uncorrected	Pro 6H	7/27/2016 0:00	08:30:15am	New	Sensor	20160727CLASS2.SSF
SU 3	-0.2	35,977	396243.77	4566670.59	1289.418	1.20	0.60	Uncorrected	Pro 6H	7/27/2016 0:00	07:28:43am	New	Sensor	20160727CLASS2.SSF
SU 3	-0.2	35,977	396210.91	4566667.67	1290.994	1.10	0.60	Uncorrected	Pro 6H	7/27/2016 0:00	07:43:16am	New	Sensor	20160727CLASS2.SSF
SU 3	-0.2	35,977	396244.04	4566661.37	1289.179	1.30	0.70	Uncorrected	Pro 6H	7/27/2016 0:00	08:11:49am	New	Sensor	20160727CLASS2.SSF
SU 3	-0.2	35,977	396191.59	4566662.16	1290.189	1.20	0.70	Uncorrected	Pro 6H	7/27/2016 0:00	08:59:40am	New	Sensor	20160727CLASS2.SSF
SU 3	-0.2	35,977	396195.49	4566662.24	1289.44	1.20	0.70	Uncorrected	Pro 6H	7/27/2016 0:00	09:00:43am	New	Sensor	20160727CLASS2.SSF
SU 3	-0.2	35,976	396230.41	4566667.82	1289.914	1.10	0.60	Uncorrected	Pro 6H	7/27/2016 0:00	07:51:54am	New	Sensor	20160727CLASS2.SSF
SU 3	-0.2	35,975	396201.07	4566661.01	1288.629	1.40	0.70	Uncorrected	Pro 6H	7/27/2016 0:00	09:08:06am	New	Sensor	20160727CLASS2.SSF
SU 3	-0.2	35,973	396236.13	4566668.75	1289.678	1.10	0.60	Uncorrected	Pro 6H	7/27/2016 0:00	07:50:59am	New	Sensor	20160727CLASS2.SSF
SU 3	-0.2	35,973	396202.43	4566667	1290.748	1.20	0.70	Uncorrected	Pro 6H	7/27/2016 0:00	08:51:09am	New	Sensor	20160727CLASS2.SSF
SU 3	-0.2	35,970	396235.35	4566667.35	1289.784	1.10	0.60	Uncorrected	Pro 6H	7/27/2016 0:00	07:55:46am	New	Sensor	20160727CLASS2.SSF
SU 3	-0.2	35,969	396241.83	4566670.22	1289.477	1.20	0.60	Uncorrected	Pro 6H	7/27/2016 0:00	07:36:40am	New	Sensor	20160727CLASS2.SSF
SU 3	-0.2	35,969	396205.27	4566667.33	1291.791	1.20	0.60	Uncorrected	Pro 6H	7/27/2016 0:00	07:38:28am	New	Sensor	20160727CLASS2.SSF
SU 3	-0.2	35,969	396239.8	4566668.5	1289.363	1.10	0.60	Uncorrected	Pro 6H	7/27/2016 0:00	07:52:40am	New	Sensor	20160727CLASS2.SSF
SU 3	-0.2	35,966	396185.77	4566663.65	1291.126	1.20	0.60	Uncorrected	Pro 6H	7/27/2016 0:00	07:21:40am	New	Sensor	20160727CLASS2.SSF
SU 3	-0.2	35,966	396197.04	4566660.42	1288.607	1.40	0.70	Uncorrected	Pro 6H	7/27/2016 0:00	09:08:14am	New	Sensor	20160727CLASS2.SSF
SU 3	-0.2	35,965	396216.73	4566669.11	1290.659	1.20	0.60	Uncorrected	Pro 6H	7/27/2016 0:00	07:25:00am	New	Sensor	20160727CLASS2.SSF
SU 3	-0.2	35,965	396237.78	4566669.13	1289.484	1.10	0.60	Uncorrected	Pro 6H	7/27/2016 0:00	07:49:18am	New	Sensor	20160727CLASS2.SSF
SU 3	-0.2	35,965	396212.93	4566666.36	1289.976	1.20	0.70	Uncorrected	Pro 6H	7/27/2016 0:00	08:37:02am	New	Sensor	20160727CLASS2.SSF
SU 3	-0.2	35,965	396189.49	4566660.91	1289.669	1.20	0.70	Uncorrected	Pro 6H	7/27/2016 0:00	09:02:01am	New	Sensor	20160727CLASS2.SSF

SU	Z-Score	CPM	Easting	Northing	MSL	PDOP	HDOP	CorrType	RcvrType	GPS_Date	GPS_Time	Update	FeatName	Datafile
SU 3	-0.2	35,965	396186.6	4566660.04	1289.071	1.40	0.70	Uncorrected	Pro 6H	7/27/2016 0:00	09:04:17am	New	Sensor	20160727CLASS2.SSF
SU 3	-0.2	35,963	396187.54	4566663.52	1292.468	1.10	0.60	Uncorrected	Pro 6H	7/27/2016 0:00	07:42:04am	New	Sensor	20160727CLASS2.SSF
SU 3	-0.2	35,963	396212.59	4566665.44	1290.556	1.20	0.70	Uncorrected	Pro 6H	7/27/2016 0:00	08:43:05am	New	Sensor	20160727CLASS2.SSF
SU 3	-0.2	35,963	396209.01	4566663.63	1290.353	1.20	0.70	Uncorrected	Pro 6H	7/27/2016 0:00	08:47:08am	New	Sensor	20160727CLASS2.SSF
SU 3	-0.2	35,962	396214.4	4566663.93	1290.432	1.20	0.70	Uncorrected	Pro 6H	7/27/2016 0:00	08:49:02am	New	Sensor	20160727CLASS2.SSF
SU 3	-0.21	35,959	396188.37	4566658.57	1288.891	1.40	0.70	Uncorrected	Pro 6H	7/27/2016 0:00	09:12:18am	New	Sensor	20160727CLASS2.SSF
SU 3	-0.21	35,958	396203.9	4566667.59	1291.548	1.20	0.60	Uncorrected	Pro 6H	7/27/2016 0:00	07:33:59am	New	Sensor	20160727CLASS2.SSF
SU 3	-0.21	35,958	396218.52	4566668.51	1290.589	1.10	0.60	Uncorrected	Pro 6H	7/27/2016 0:00	07:43:34am	New	Sensor	20160727CLASS2.SSF
SU 3	-0.21	35,958	396240.67	4566669.16	1289.344	1.10	0.60	Uncorrected	Pro 6H	7/27/2016 0:00	07:49:12am	New	Sensor	20160727CLASS2.SSF
SU 3	-0.21	35,957	396188.18	4566664.57	1292.115	1.20	0.60	Uncorrected	Pro 6H	7/27/2016 0:00	07:32:58am	New	Sensor	20160727CLASS2.SSF
SU 3	-0.21	35,957	396243.35	4566662.37	1288.895	1.30	0.70	Uncorrected	Pro 6H	7/27/2016 0:00	08:11:21am	New	Sensor	20160727CLASS2.SSF
SU 3	-0.21	35,957	396189.96	4566656.84	1289.182	1.40	0.70	Uncorrected	Pro 6H	7/27/2016 0:00	09:15:44am	New	Sensor	20160727CLASS2.SSF
SU 3	-0.21	35,956	396235.41	4566670.81	1289.295	1.20	0.60	Uncorrected	Pro 6H	7/27/2016 0:00	07:26:27am	New	Sensor	20160727CLASS2.SSF
SU 3	-0.21	35,956	396194.51	4566663.77	1290.392	1.20	0.70	Uncorrected	Pro 6H	7/27/2016 0:00	08:56:06am	New	Sensor	20160727CLASS2.SSF
SU 3	-0.21	35,955	396238.43	4566669.91	1289.657	1.20	0.60	Uncorrected	Pro 6H	7/27/2016 0:00	07:36:52am	New	Sensor	20160727CLASS2.SSF
SU 3	-0.21	35,955	396235.08	4566667.35	1289.871	1.10	0.60	Uncorrected	Pro 6H	7/27/2016 0:00	07:57:31am	New	Sensor	20160727CLASS2.SSF
SU 3	-0.21	35,955	396203.94	4566662.38	1290.714	1.20	0.70	Uncorrected	Pro 6H	7/27/2016 0:00	08:49:18am	New	Sensor	20160727CLASS2.SSF
SU 3	-0.21	35,954	396215.74	4566668.39	1289.846	1.50	0.80	Uncorrected	Pro 6H	7/27/2016 0:00	08:27:45am	New	Sensor	20160727CLASS2.SSF
SU 3	-0.21	35,954	396213.66	4566668.23	1289.995	1.50	0.80	Uncorrected	Pro 6H	7/27/2016 0:00	08:27:47am	New	Sensor	20160727CLASS2.SSF
SU 3	-0.21	35,953	396243.5	4566660.84	1289.12	1.30	0.70	Uncorrected	Pro 6H	7/27/2016 0:00	08:12:03am	New	Sensor	20160727CLASS2.SSF
SU 3	-0.21	35,953	396200.41	4566661.07	1288.552	1.40	0.70	Uncorrected	Pro 6H	7/27/2016 0:00	09:07:47am	New	Sensor	20160727CLASS2.SSF
SU 3	-0.21	35,952	396188.61	4566656.96	1289.211	1.40	0.70	Uncorrected	Pro 6H	7/27/2016 0:00	09:15:46am	New	Sensor	20160727CLASS2.SSF
SU 3	-0.21	35,951	396231.11	4566668.75	1290.051	1.10	0.60	Uncorrected	Pro 6H	7/27/2016 0:00	07:51:09am	New	Sensor	20160727CLASS2.SSF
SU 3	-0.21	35,949	396214.97	4566668.92	1290.885	1.20	0.60	Uncorrected	Pro 6H	7/27/2016 0:00	07:24:52am	New	Sensor	20160727CLASS2.SSF
SU 3	-0.21	35,949	396187.58	4566662.34	1290.536	1.20	0.70	Uncorrected	Pro 6H	7/27/2016 0:00	08:57:28am	New	Sensor	20160727CLASS2.SSF
SU 3	-0.21	35,948	396243.67	4566654.14	1288.913	1.30	0.70	Uncorrected	Pro 6H	7/27/2016 0:00	08:15:06am	New	Sensor	20160727CLASS2.SSF
SU 3	-0.21	35,947	396233.24	4566669.98	1289.904	1.10	0.60	Uncorrected	Pro 6H	7/27/2016 0:00	07:45:37am	New	Sensor	20160727CLASS2.SSF
SU 3	-0.21	35,947	396220.65	4566666.49	1289.572	1.20	0.70	Uncorrected	Pro 6H	7/27/2016 0:00	08:37:49am	New	Sensor	20160727CLASS2.SSF
SU 3	-0.21	35,947	396201.41	4566663.93	1289.971	1.20	0.70	Uncorrected	Pro 6H	7/27/2016 0:00	08:58:12am	New	Sensor	20160727CLASS2.SSF
SU 3	-0.21	35,946	396237.39	4566666.66	1290.077	1.10	0.60	Uncorrected	Pro 6H	7/27/2016 0:00	08:03:11am	New	Sensor	20160727CLASS2.SSF
SU 3	-0.21	35,945	396207.5	4566664.88	1290.878	1.20	0.70	Uncorrected	Pro 6H	7/27/2016 0:00	08:41:16am	New	Sensor	20160727CLASS2.SSF
SU 3	-0.21	35,945	396201.18	4566662.81	1289.251	1.20	0.70	Uncorrected	Pro 6H	7/27/2016 0:00	09:01:26am	New	Sensor	20160727CLASS2.SSF
SU 3	-0.21	35,944	396208.36	4566667.62	1291.194	1.10	0.60	Uncorrected	Pro 6H	7/27/2016 0:00	07:43:05am	New	Sensor	20160727CLASS2.SSF
SU 3	-0.21	35,943	396186.46	4566661.75	1290.554	1.20	0.70	Uncorrected	Pro 6H	7/27/2016 0:00	08:57:33am	New	Sensor	20160727CLASS2.SSF
SU 3	-0.21	35,942	396233.12	4566667.19	1290.193	1.10	0.60	Uncorrected	Pro 6H	7/27/2016 0:00	07:59:57am	New	Sensor	20160727CLASS2.SSF
SU 3	-0.21	35,941	396230.25	4566668.67	1289.899	1.10	0.60	Uncorrected	Pro 6H	7/27/2016 0:00	07:48:31am	New	Sensor	20160727CLASS2.SSF
SU 3	-0.21	35,941	396187.49	4566661.55	1290.326	1.20	0.70	Uncorrected	Pro 6H	7/27/2016 0:00	08:58:44am	New	Sensor	20160727CLASS2.SSF
SU 3	-0.21	35,940	396190.32	4566664.8	1291.251	1.20	0.70	Uncorrected	Pro 6H	7/27/2016 0:00	08:51:33am	New	Sensor	20160727CLASS2.SSF
SU 3	-0.21	35,939	396199.62	4566664.12	1290.02	1.20	0.70	Uncorrected	Pro 6H	7/27/2016 0:00	08:56:44am	New	Sensor	20160727CLASS2.SSF
SU 3	-0.22	35,938	396225.56	4566669.48	1290.414	1.20	0.60	Uncorrected	Pro 6H	7/27/2016 0:00	07:29:59am	New	Sensor	20160727CLASS2.SSF
SU 3	-0.22	35,938	396216.37	4566667.73	1290.15	1.50	0.80	Uncorrected	Pro 6H	7/27/2016 0:00	08:31:06am	New	Sensor	20160727CLASS2.SSF
SU 3	-0.22	35,937	396243.88	4566653.28	1288.941	1.30	0.70	Uncorrected	Pro 6H	7/27/2016 0:00	08:14:21am	New	Sensor	20160727CLASS2.SSF
SU 3	-0.22	35,936	396225.14	4566668.51	1290.265	1.10	0.60	Uncorrected	Pro 6H	7/27/2016 0:00	07:49:45am	New	Sensor	20160727CLASS2.SSF
SU 3	-0.22	35,934	396223.98	4566666.13	1290.879	1.10	0.60	Uncorrected	Pro 6H	7/27/2016 0:00	08:02:05am	New	Sensor	20160727CLASS2.SSF
SU 3	-0.22	35,933	396224.9	4566667.65	1290.197	1.10	0.60	Uncorrected	Pro 6H	7/27/2016 0:00	07:51:42am	New	Sensor	20160727CLASS2.SSF
SU 3	-0.22	35,933	396213.45	4566667.96	1289.962	1.50	0.80	Uncorrected	Pro 6H	7/27/2016 0:00	08:28:15am	New	Sensor	20160727CLASS2.SSF
SU 3	-0.22	35,933	396204.64	4566667.3	1290.673	1.20	0.70	Uncorrected	Pro 6H	7/27/2016 0:00	08:51:01am	New	Sensor	20160727CLASS2.SSF
SU 3	-0.22	35,933	396190.73	4566661.7	1290.169	1.20	0.70	Uncorrected	Pro 6H	7/27/2016 0:00	09:00:02am	New	Sensor	20160727CLASS2.SSF
SU 3	-0.22	35,933	396186.93	4566658.59	1289.036	1.40	0.70	Uncorrected	Pro 6H	7/27/2016 0:00	09:08:34am	New	Sensor	20160727CLASS2.SSF
SU 3	-0.22	35,933	396202.87	4566660.6	1288.596	1.40	0.70	Uncorrected	Pro 6H	7/27/2016 0:00	09:13:04am	New	Sensor	20160727CLASS2.SSF
SU 3	-0.22	35,932	396212.9	4566663.97	1290.29	1.20	0.70	Uncorrected	Pro 6H	7/27/2016 0:00	08:47:28am	New	Sensor	20160727CLASS2.SSF
SU 3	-0.22	35,932	396186.52	4566663.83	1291.393	1.20	0.70	Uncorrected	Pro 6H	7/27/2016 0:00	08:51:41am	New	Sensor	20160727CLASS2.SSF

SU	Z-Score	CPM	Easting	Northing	MSL	PDOP	HDOP	CorrType	RcvrType	GPS_Date	GPS_Time	Update	FeatName	Datafile
SU 3	-0.22	35,932	396197.2	4566660.16	1288.654	1.40	0.70	Uncorrected	Pro 6H	7/27/2016 0:00	09:09:13am	New	Sensor	20160727CLASS2.SSF
SU 3	-0.22	35,931	396222.34	4566664.72	1289.882	1.20	0.70	Uncorrected	Pro 6H	7/27/2016 0:00	08:45:48am	New	Sensor	20160727CLASS2.SSF
SU 3	-0.22	35,930	396243.7	4566670.67	1289.444	1.20	0.60	Uncorrected	Pro 6H	7/27/2016 0:00	07:28:57am	New	Sensor	20160727CLASS2.SSF
SU 3	-0.22	35,930	396185.62	4566664.28	1291.814	1.20	0.60	Uncorrected	Pro 6H	7/27/2016 0:00	07:32:11am	New	Sensor	20160727CLASS2.SSF
SU 3	-0.22	35,930	396234.6	4566665.91	1289.818	1.10	0.60	Uncorrected	Pro 6H	7/27/2016 0:00	08:06:30am	New	Sensor	20160727CLASS2.SSF
SU 3	-0.22	35,929	396235.4	4566667.83	1289.962	1.10	0.60	Uncorrected	Pro 6H	7/27/2016 0:00	07:56:25am	New	Sensor	20160727CLASS2.SSF
SU 3	-0.22	35,929	396210.06	4566665.95	1290.055	1.20	0.70	Uncorrected	Pro 6H	7/27/2016 0:00	08:36:22am	New	Sensor	20160727CLASS2.SSF
SU 3	-0.22	35,928	396243.77	4566670.61	1289.427	1.20	0.60	Uncorrected	Pro 6H	7/27/2016 0:00	07:28:32am	New	Sensor	20160727CLASS2.SSF
SU 3	-0.22	35,927	396231.57	4566669.64	1290.097	1.20	0.60	Uncorrected	Pro 6H	7/27/2016 0:00	07:37:14am	New	Sensor	20160727CLASS2.SSF
SU 3	-0.22	35,927	396215.58	4566667.75	1290.199	1.50	0.80	Uncorrected	Pro 6H	7/27/2016 0:00	08:30:42am	New	Sensor	20160727CLASS2.SSF
SU 3	-0.22	35,926	396239.66	4566670.01	1289.372	1.10	0.60	Uncorrected	Pro 6H	7/27/2016 0:00	07:45:16am	New	Sensor	20160727CLASS2.SSF
SU 3	-0.22	35,925	396231.04	4566669.51	1289.905	1.10	0.60	Uncorrected	Pro 6H	7/27/2016 0:00	07:44:20am	New	Sensor	20160727CLASS2.SSF
SU 3	-0.22	35,924	396244.07	4566652.76	1288.956	1.30	0.70	Uncorrected	Pro 6H	7/27/2016 0:00	08:14:22am	New	Sensor	20160727CLASS2.SSF
SU 3	-0.22	35,924	396215.3	4566667.46	1290.197	1.50	0.80	Uncorrected	Pro 6H	7/27/2016 0:00	08:31:09am	New	Sensor	20160727CLASS2.SSF
SU 3	-0.22	35,923	396234.23	4566669.68	1289.737	1.10	0.60	Uncorrected	Pro 6H	7/27/2016 0:00	07:46:48am	New	Sensor	20160727CLASS2.SSF
SU 3	-0.22	35,923	396205.19	4566662.48	1290.689	1.20	0.70	Uncorrected	Pro 6H	7/27/2016 0:00	08:49:45am	New	Sensor	20160727CLASS2.SSF
SU 3	-0.22	35,923	396191.23	4566661.85	1290.192	1.20	0.70	Uncorrected	Pro 6H	7/27/2016 0:00	09:00:03am	New	Sensor	20160727CLASS2.SSF
SU 3	-0.22	35,922	396222.77	4566664.81	1289.728	1.50	0.80	Uncorrected	Pro 6H	7/27/2016 0:00	08:17:19am	New	Sensor	20160727CLASS2.SSF
SU 3	-0.22	35,922	396229.33	4566663.64	1289.261	1.50	0.80	Uncorrected	Pro 6H	7/27/2016 0:00	08:20:14am	New	Sensor	20160727CLASS2.SSF
SU 3	-0.22	35,921	396195.29	4566656.88	1288.893	1.40	0.70	Uncorrected	Pro 6H	7/27/2016 0:00	09:15:26am	New	Sensor	20160727CLASS2.SSF
SU 3	-0.22	35,919	396243.84	4566670.65	1289.422	1.20	0.60	Uncorrected	Pro 6H	7/27/2016 0:00	07:27:34am	New	Sensor	20160727CLASS2.SSF
SU 3	-0.22	35,918	396242.55	4566655.37	1289.013	1.30	0.70	Uncorrected	Pro 6H	7/27/2016 0:00	08:14:01am	New	Sensor	20160727CLASS2.SSF
SU 3	-0.22	35,918	396205.46	4566666.82	1290.229	1.50	0.80	Uncorrected	Pro 6H	7/27/2016 0:00	08:28:03am	New	Sensor	20160727CLASS2.SSF
SU 3	-0.22	35,918	396221.5	4566666.42	1289.495	1.20	0.70	Uncorrected	Pro 6H	7/27/2016 0:00	08:37:45am	New	Sensor	20160727CLASS2.SSF
SU 3	-0.22	35,918	396200.88	4566666.79	1290.75	1.20	0.70	Uncorrected	Pro 6H	7/27/2016 0:00	08:52:11am	New	Sensor	20160727CLASS2.SSF
SU 3	-0.22	35,917	396194.84	4566665.85	1292.3	1.20	0.60	Uncorrected	Pro 6H	7/27/2016 0:00	07:38:54am	New	Sensor	20160727CLASS2.SSF
SU 3	-0.22	35,917	396198.15	4566659.82	1288.629	1.40	0.70	Uncorrected	Pro 6H	7/27/2016 0:00	09:11:01am	New	Sensor	20160727CLASS2.SSF
SU 3	-0.23	35,916	396228.63	4566670.08	1290.422	1.20	0.60	Uncorrected	Pro 6H	7/27/2016 0:00	07:35:14am	New	Sensor	20160727CLASS2.SSF
SU 3	-0.23	35,916	396235.15	4566669.83	1289.736	1.10	0.60	Uncorrected	Pro 6H	7/27/2016 0:00	07:45:30am	New	Sensor	20160727CLASS2.SSF
SU 3	-0.23	35,914	396229.73	4566660.14	1289.003	1.50	0.80	Uncorrected	Pro 6H	7/27/2016 0:00	08:26:05am	New	Sensor	20160727CLASS2.SSF
SU 3	-0.23	35,914	396221.73	4566666.83	1289.575	1.20	0.70	Uncorrected	Pro 6H	7/27/2016 0:00	08:35:39am	New	Sensor	20160727CLASS2.SSF
SU 3	-0.23	35,913	396200.64	4566666.74	1290.764	1.20	0.70	Uncorrected	Pro 6H	7/27/2016 0:00	08:52:10am	New	Sensor	20160727CLASS2.SSF
SU 3	-0.23	35,912	396235.4	4566670.33	1290.043	1.20	0.60	Uncorrected	Pro 6H	7/27/2016 0:00	07:35:35am	New	Sensor	20160727CLASS2.SSF
SU 3	-0.23	35,911	396225.03	4566664.82	1289.613	1.50	0.80	Uncorrected	Pro 6H	7/27/2016 0:00	08:16:38am	New	Sensor	20160727CLASS2.SSF
SU 3	-0.23	35,910	396189.73	4566665.38	1291.722	1.20	0.60	Uncorrected	Pro 6H	7/27/2016 0:00	07:31:50am	New	Sensor	20160727CLASS2.SSF
SU 3	-0.23	35,910	396214.34	4566665.84	1290.681	1.20	0.70	Uncorrected	Pro 6H	7/27/2016 0:00	08:41:05am	New	Sensor	20160727CLASS2.SSF
SU 3	-0.23	35,910	396200.34	4566661.19	1288.588	1.40	0.70	Uncorrected	Pro 6H	7/27/2016 0:00	09:06:42am	New	Sensor	20160727CLASS2.SSF
SU 3	-0.23	35,909	396232.54	4566667.86	1290.137	1.10	0.60	Uncorrected	Pro 6H	7/27/2016 0:00	07:56:31am	New	Sensor	20160727CLASS2.SSF
SU 3	-0.23	35,909	396217.47	4566665.64	1290.275	1.20	0.70	Uncorrected	Pro 6H	7/27/2016 0:00	08:43:56am	New	Sensor	20160727CLASS2.SSF
SU 3	-0.23	35,908	396213.99	4566665.46	1290.463	1.20	0.70	Uncorrected	Pro 6H	7/27/2016 0:00	08:44:02am	New	Sensor	20160727CLASS2.SSF
SU 3	-0.23	35,907	396227.25	4566670.43	1289.881	1.20	0.60	Uncorrected	Pro 6H	7/27/2016 0:00	07:25:51am	New	Sensor	20160727CLASS2.SSF
SU 3	-0.23	35,907	396229	4566666.36	1290.619	1.10	0.60	Uncorrected	Pro 6H	7/27/2016 0:00	08:03:29am	New	Sensor	20160727CLASS2.SSF
SU 3	-0.23	35,907	396205.97	4566662.96	1290.496	1.20	0.70	Uncorrected	Pro 6H	7/27/2016 0:00	08:46:21am	New	Sensor	20160727CLASS2.SSF
SU 3	-0.23	35,904	396209.65	4566666.29	1290.301	1.20	0.70	Uncorrected	Pro 6H	7/27/2016 0:00	08:34:13am	New	Sensor	20160727CLASS2.SSF
SU 3	-0.23	35,904	396205.88	4566665.69	1290.366	1.20	0.70	Uncorrected	Pro 6H	7/27/2016 0:00	08:35:10am	New	Sensor	20160727CLASS2.SSF
SU 3	-0.23	35,904	396194.24	4566665.67	1291.21	1.20	0.70	Uncorrected	Pro 6H	7/27/2016 0:00	08:51:25am	New	Sensor	20160727CLASS2.SSF
SU 3	-0.23	35,903	396203.61	4566661.29	1288.577	1.40	0.70	Uncorrected	Pro 6H	7/27/2016 0:00	09:11:10am	New	Sensor	20160727CLASS2.SSF
SU 3	-0.23	35,902	396242.68	4566666.77	1289.791	1.10	0.60	Uncorrected	Pro 6H	7/27/2016 0:00	08:01:15am	New	Sensor	20160727CLASS2.SSF
SU 3	-0.23	35,902	396243.66	4566659.86	1289.168	1.30	0.70	Uncorrected	Pro 6H	7/27/2016 0:00	08:12:22am	New	Sensor	20160727CLASS2.SSF
SU 3	-0.23	35,901	396186.29	4566662.48	1290.545	1.20	0.70	Uncorrected	Pro 6H	7/27/2016 0:00	08:56:20am	New	Sensor	20160727CLASS2.SSF
SU 3	-0.23	35,900	396222.98	4566669.57	1290.29	1.20	0.60	Uncorrected	Pro 6H	7/27/2016 0:00	07:25:32am	New	Sensor	20160727CLASS2.SSF
SU 3	-0.23	35,899	396220.72	4566668.46	1289.536	1.50	0.80	Uncorrected	Pro 6H	7/27/2016 0:00	08:28:35am	New	Sensor	20160727CLASS2.SSF

SU	Z-Score	CPM	Easting	Northing	MSL	PDOP	HDOP	CorrType	RcvrType	GPS_Date	GPS_Time	Update	FeatName	Datafile
SU 3	-0.23	35,899	396221.08	4566665.67	1290.129	1.20	0.70	Uncorrected	Pro 6H	7/27/2016 0:00	08:42:51am	New	Sensor	20160727CLASS2.SSF
SU 3	-0.23	35,898	396243.13	4566661.63	1288.947	1.30	0.70	Uncorrected	Pro 6H	7/27/2016 0:00	08:11:34am	New	Sensor	20160727CLASS2.SSF
SU 3	-0.23	35,897	396187.97	4566661.65	1290.322	1.20	0.70	Uncorrected	Pro 6H	7/27/2016 0:00	08:59:46am	New	Sensor	20160727CLASS2.SSF
SU 3	-0.23	35,896	396233.91	4566669.69	1290.031	1.20	0.60	Uncorrected	Pro 6H	7/27/2016 0:00	07:37:05am	New	Sensor	20160727CLASS2.SSF
SU 3	-0.23	35,896	396203.02	4566664.98	1290.044	1.20	0.70	Uncorrected	Pro 6H	7/27/2016 0:00	08:55:41am	New	Sensor	20160727CLASS2.SSF
SU 3	-0.23	35,896	396201.89	4566662.58	1288.563	1.40	0.70	Uncorrected	Pro 6H	7/27/2016 0:00	09:04:53am	New	Sensor	20160727CLASS2.SSF
SU 3	-0.24	35,895	396188.03	4566659.79	1289.76	1.20	0.70	Uncorrected	Pro 6H	7/27/2016 0:00	09:03:21am	New	Sensor	20160727CLASS2.SSF
SU 3	-0.24	35,893	396213.31	4566667.37	1290.333	1.50	0.80	Uncorrected	Pro 6H	7/27/2016 0:00	08:31:15am	New	Sensor	20160727CLASS2.SSF
SU 3	-0.24	35,893	396200.34	4566665.17	1290.115	1.20	0.70	Uncorrected	Pro 6H	7/27/2016 0:00	08:54:30am	New	Sensor	20160727CLASS2.SSF
SU 3	-0.24	35,888	396197.83	4566665.04	1290.418	1.20	0.70	Uncorrected	Pro 6H	7/27/2016 0:00	08:53:16am	New	Sensor	20160727CLASS2.SSF
SU 3	-0.24	35,887	396230.67	4566669.55	1289.994	1.10	0.60	Uncorrected	Pro 6H	7/27/2016 0:00	07:44:18am	New	Sensor	20160727CLASS2.SSF
SU 3	-0.24	35,887	396236.94	4566668.16	1289.478	1.10	0.60	Uncorrected	Pro 6H	7/27/2016 0:00	07:50:30am	New	Sensor	20160727CLASS2.SSF
SU 3	-0.24	35,887	396221.48	4566667.24	1290.398	1.10	0.60	Uncorrected	Pro 6H	7/27/2016 0:00	07:53:29am	New	Sensor	20160727CLASS2.SSF
SU 3	-0.24	35,887	396191.82	4566657.54	1288.957	1.40	0.70	Uncorrected	Pro 6H	7/27/2016 0:00	09:11:47am	New	Sensor	20160727CLASS2.SSF
SU 3	-0.24	35,885	396202.3	4566667.48	1291.516	1.20	0.60	Uncorrected	Pro 6H	7/27/2016 0:00	07:33:51am	New	Sensor	20160727CLASS2.SSF
SU 3	-0.24	35,883	396187.73	4566662.87	1290.602	1.20	0.70	Uncorrected	Pro 6H	7/27/2016 0:00	08:55:18am	New	Sensor	20160727CLASS2.SSF
SU 3	-0.24	35,882	396186.32	4566656.37	1289.294	1.40	0.70	Uncorrected	Pro 6H	7/27/2016 0:00	09:16:32am	New	Sensor	20160727CLASS2.SSF
SU 3	-0.24	35,881	396242.15	4566656.23	1289.123	1.30	0.70	Uncorrected	Pro 6H	7/27/2016 0:00	08:13:36am	New	Sensor	20160727CLASS2.SSF
SU 3	-0.24	35,881	396190.16	4566659.94	1289.749	1.20	0.70	Uncorrected	Pro 6H	7/27/2016 0:00	09:02:15am	New	Sensor	20160727CLASS2.SSF
SU 3	-0.24	35,880	396233.15	4566670.25	1290.159	1.20	0.60	Uncorrected	Pro 6H	7/27/2016 0:00	07:35:29am	New	Sensor	20160727CLASS2.SSF
SU 3	-0.24	35,878	396185.81	4566663.73	1291.157	1.20	0.60	Uncorrected	Pro 6H	7/27/2016 0:00	07:22:23am	New	Sensor	20160727CLASS2.SSF
SU 3	-0.24	35,877	396224.69	4566667.88	1290.227	1.10	0.60	Uncorrected	Pro 6H	7/27/2016 0:00	07:53:15am	New	Sensor	20160727CLASS2.SSF
SU 3	-0.24	35,875	396217.96	4566667.78	1290.03	1.50	0.80	Uncorrected	Pro 6H	7/27/2016 0:00	08:30:47am	New	Sensor	20160727CLASS2.SSF
SU 3	-0.24	35,875	396193.27	4566659.25	1288.854	1.40	0.70	Uncorrected	Pro 6H	7/27/2016 0:00	09:08:44am	New	Sensor	20160727CLASS2.SSF
SU 3	-0.24	35,874	396230.04	4566669	1290.051	1.10	0.60	Uncorrected	Pro 6H	7/27/2016 0:00	07:46:37am	New	Sensor	20160727CLASS2.SSF
SU 3	-0.24	35,874	396220.61	4566667.91	1290.468	1.10	0.60	Uncorrected	Pro 6H	7/27/2016 0:00	07:51:31am	New	Sensor	20160727CLASS2.SSF
SU 3	-0.25	35,872	396231.89	4566660.72	1288.839	1.50	0.80	Uncorrected	Pro 6H	7/27/2016 0:00	08:25:11am	New	Sensor	20160727CLASS2.SSF
SU 3	-0.25	35,871	396224.17	4566669.25	1290.511	1.20	0.60	Uncorrected	Pro 6H	7/27/2016 0:00	07:37:40am	New	Sensor	20160727CLASS2.SSF
SU 3	-0.25	35,870	396232.34	4566667.99	1290.069	1.10	0.60	Uncorrected	Pro 6H	7/27/2016 0:00	07:54:44am	New	Sensor	20160727CLASS2.SSF
SU 3	-0.25	35,868	396201.15	4566661.85	1288.648	1.40	0.70	Uncorrected	Pro 6H	7/27/2016 0:00	09:05:41am	New	Sensor	20160727CLASS2.SSF
SU 3	-0.25	35,866	396206.95	4566664.75	1290.894	1.20	0.70	Uncorrected	Pro 6H	7/27/2016 0:00	08:41:17am	New	Sensor	20160727CLASS2.SSF
SU 3	-0.25	35,864	396218.67	4566667.62	1289.753	1.50	0.80	Uncorrected	Pro 6H	7/27/2016 0:00	08:33:20am	New	Sensor	20160727CLASS2.SSF
SU 3	-0.25	35,862	396235.79	4566667.41	1289.773	1.10	0.60	Uncorrected	Pro 6H	7/27/2016 0:00	07:57:33am	New	Sensor	20160727CLASS2.SSF
SU 3	-0.25	35,862	396228.61	4566664.59	1289.373	1.50	0.80	Uncorrected	Pro 6H	7/27/2016 0:00	08:17:41am	New	Sensor	20160727CLASS2.SSF
SU 3	-0.25	35,862	396187.45	4566659.58	1289.009	1.40	0.70	Uncorrected	Pro 6H	7/27/2016 0:00	09:05:20am	New	Sensor	20160727CLASS2.SSF
SU 3	-0.25	35,860	396243.84	4566670.66	1289.208	1.20	0.60	Uncorrected	Pro 6H	7/27/2016 0:00	07:27:24am	New	Sensor	20160727CLASS2.SSF
SU 3	-0.25	35,860	396205.71	4566663.8	1290.708	1.20	0.70	Uncorrected	Pro 6H	7/27/2016 0:00	08:44:16am	New	Sensor	20160727CLASS2.SSF
SU 3	-0.25	35,859	396190.79	4566664.25	1291.233	1.20	0.70	Uncorrected	Pro 6H	7/27/2016 0:00	08:52:47am	New	Sensor	20160727CLASS2.SSF
SU 3	-0.25	35,859	396195.99	4566663.22	1290.296	1.20	0.70	Uncorrected	Pro 6H	7/27/2016 0:00	08:58:22am	New	Sensor	20160727CLASS2.SSF
SU 3	-0.25	35,858	396195.11	4566666.21	1291.738	1.20	0.60	Uncorrected	Pro 6H	7/27/2016 0:00	07:31:32am	New	Sensor	20160727CLASS2.SSF
SU 3	-0.25	35,858	396225.28	4566668.77	1290.316	1.10	0.60	Uncorrected	Pro 6H	7/27/2016 0:00	07:46:19am	New	Sensor	20160727CLASS2.SSF
SU 3	-0.25	35,858	396243.52	4566652.26	1288.951	1.30	0.70	Uncorrected	Pro 6H	7/27/2016 0:00	08:14:48am	New	Sensor	20160727CLASS2.SSF
SU 3	-0.25	35,858	396192.2	4566663.09	1290.388	1.20	0.70	Uncorrected	Pro 6H	7/27/2016 0:00	08:56:31am	New	Sensor	20160727CLASS2.SSF
SU 3	-0.25	35,857	396186.45	4566664.88	1291.514	1.20	0.60	Uncorrected	Pro 6H	7/27/2016 0:00	07:22:44am	New	Sensor	20160727CLASS2.SSF
SU 3	-0.25	35,857	396218.56	4566669.08	1290.851	1.20	0.60	Uncorrected	Pro 6H	7/27/2016 0:00	07:34:43am	New	Sensor	20160727CLASS2.SSF
SU 3	-0.25	35,857	396199.35	4566664.13	1290.111	1.20	0.70	Uncorrected	Pro 6H	7/27/2016 0:00	08:55:58am	New	Sensor	20160727CLASS2.SSF
SU 3	-0.25	35,857	396189.77	4566662.34	1290.419	1.20	0.70	Uncorrected	Pro 6H	7/27/2016 0:00	08:56:27am	New	Sensor	20160727CLASS2.SSF
SU 3	-0.25	35,856	396192.65	4566665.99	1291.46	1.20	0.60	Uncorrected	Pro 6H	7/27/2016 0:00	07:23:17am	New	Sensor	20160727CLASS2.SSF
SU 3	-0.25	35,856	396194.74	4566665.8	1291.2	1.20	0.70	Uncorrected	Pro 6H	7/27/2016 0:00	08:51:24am	New	Sensor	20160727CLASS2.SSF
SU 3	-0.25	35,855	396227.68	4566663.76	1289.401	1.50	0.80	Uncorrected	Pro 6H	7/27/2016 0:00	08:19:29am	New	Sensor	20160727CLASS2.SSF
SU 3	-0.25	35,855	396212.4	4566663.42	1290.405	1.20	0.70	Uncorrected	Pro 6H	7/27/2016 0:00	08:49:59am	New	Sensor	20160727CLASS2.SSF
SU 3	-0.25	35,853	396241.72	4566656	1289.108	1.30	0.70	Uncorrected	Pro 6H	7/27/2016 0:00	08:13:49am	New	Sensor	20160727CLASS2.SSF

SU	Z-Score	CPM	Easting	Northing	MSL	PDOP	HDOP	CorrType	RcvrType	GPS_Date	GPS_Time	Update	FeatName	Datafile
SU 3	-0.25	35,853	396188.3	4566663.51	1290.817	1.20	0.70	Uncorrected	Pro 6H	7/27/2016 0:00	08:53:00am	New	Sensor	20160727CLASS2.SSF
SU 3	-0.26	35,851	396212.38	4566666.91	1290.186	1.50	0.80	Uncorrected	Pro 6H	7/27/2016 0:00	08:33:10am	New	Sensor	20160727CLASS2.SSF
SU 3	-0.26	35,850	396196.22	4566666.43	1291.83	1.20	0.60	Uncorrected	Pro 6H	7/27/2016 0:00	07:33:34am	New	Sensor	20160727CLASS2.SSF
SU 3	-0.26	35,850	396241.85	4566664.73	1289.234	1.30	0.70	Uncorrected	Pro 6H	7/27/2016 0:00	08:08:20am	New	Sensor	20160727CLASS2.SSF
SU 3	-0.26	35,850	396207.25	4566666.67	1290.455	1.20	0.70	Uncorrected	Pro 6H	7/27/2016 0:00	08:33:56am	New	Sensor	20160727CLASS2.SSF
SU 3	-0.26	35,850	396194.93	4566663.9	1290.401	1.20	0.70	Uncorrected	Pro 6H	7/27/2016 0:00	08:55:29am	New	Sensor	20160727CLASS2.SSF
SU 3	-0.26	35,850	396202.16	4566660.45	1288.587	1.40	0.70	Uncorrected	Pro 6H	7/27/2016 0:00	09:13:08am	New	Sensor	20160727CLASS2.SSF
SU 3	-0.26	35,849	396211.25	4566666.34	1290.191	1.20	0.70	Uncorrected	Pro 6H	7/27/2016 0:00	08:34:17am	New	Sensor	20160727CLASS2.SSF
SU 3	-0.26	35,848	396234.41	4566666.85	1290.336	1.10	0.60	Uncorrected	Pro 6H	7/27/2016 0:00	08:01:31am	New	Sensor	20160727CLASS2.SSF
SU 3	-0.26	35,847	396224.39	4566668.96	1290.384	1.10	0.60	Uncorrected	Pro 6H	7/27/2016 0:00	07:43:55am	New	Sensor	20160727CLASS2.SSF
SU 3	-0.26	35,847	396199.76	4566662.55	1289.291	1.20	0.70	Uncorrected	Pro 6H	7/27/2016 0:00	09:01:24am	New	Sensor	20160727CLASS2.SSF
SU 3	-0.26	35,845	396223	4566668.88	1290.456	1.10	0.60	Uncorrected	Pro 6H	7/27/2016 0:00	07:43:45am	New	Sensor	20160727CLASS2.SSF
SU 3	-0.26	35,844	396194.91	4566662.08	1289.523	1.20	0.70	Uncorrected	Pro 6H	7/27/2016 0:00	09:00:44am	New	Sensor	20160727CLASS2.SSF
SU 3	-0.26	35,843	396197.69	4566661.65	1289.537	1.20	0.70	Uncorrected	Pro 6H	7/27/2016 0:00	09:02:27am	New	Sensor	20160727CLASS2.SSF
SU 3	-0.26	35,842	396196.53	4566666.39	1291.819	1.20	0.60	Uncorrected	Pro 6H	7/27/2016 0:00	07:33:35am	New	Sensor	20160727CLASS2.SSF
SU 3	-0.26	35,842	396228	4566663.25	1289.258	1.50	0.80	Uncorrected	Pro 6H	7/27/2016 0:00	08:20:39am	New	Sensor	20160727CLASS2.SSF
SU 3	-0.26	35,842	396205.62	4566665.97	1290.232	1.20	0.70	Uncorrected	Pro 6H	7/27/2016 0:00	08:36:09am	New	Sensor	20160727CLASS2.SSF
SU 3	-0.26	35,842	396192.81	4566658.47	1288.856	1.40	0.70	Uncorrected	Pro 6H	7/27/2016 0:00	09:12:24am	New	Sensor	20160727CLASS2.SSF
SU 3	-0.26	35,841	396198.09	4566663.31	1289.955	1.20	0.70	Uncorrected	Pro 6H	7/27/2016 0:00	08:59:27am	New	Sensor	20160727CLASS2.SSF
SU 3	-0.26	35,840	396234.99	4566665.95	1289.764	1.10	0.60	Uncorrected	Pro 6H	7/27/2016 0:00	08:06:29am	New	Sensor	20160727CLASS2.SSF
SU 3	-0.26	35,840	396201.49	4566662.63	1289.237	1.20	0.70	Uncorrected	Pro 6H	7/27/2016 0:00	09:01:39am	New	Sensor	20160727CLASS2.SSF
SU 3	-0.26	35,838	396185.83	4566663.69	1291.058	1.20	0.60	Uncorrected	Pro 6H	7/27/2016 0:00	07:21:52am	New	Sensor	20160727CLASS2.SSF
SU 3	-0.26	35,838	396212.76	4566668.29	1289.98	1.50	0.80	Uncorrected	Pro 6H	7/27/2016 0:00	08:27:49am	New	Sensor	20160727CLASS2.SSF
SU 3	-0.26	35,838	396186.28	4566659.06	1289.062	1.40	0.70	Uncorrected	Pro 6H	7/27/2016 0:00	09:07:25am	New	Sensor	20160727CLASS2.SSF
SU 3	-0.26	35,837	396191.58	4566663.98	1290.52	1.20	0.70	Uncorrected	Pro 6H	7/27/2016 0:00	08:54:15am	New	Sensor	20160727CLASS2.SSF
SU 3	-0.26	35,836	396227.27	4566670.47	1289.876	1.20	0.60	Uncorrected	Pro 6H	7/27/2016 0:00	07:25:49am	New	Sensor	20160727CLASS2.SSF
SU 3	-0.26	35,836	396215.68	4566667.52	1289.998	1.50	0.80	Uncorrected	Pro 6H	7/27/2016 0:00	08:32:30am	New	Sensor	20160727CLASS2.SSF
SU 3	-0.26	35,836	396202.78	4566662.01	1288.57	1.40	0.70	Uncorrected	Pro 6H	7/27/2016 0:00	09:05:54am	New	Sensor	20160727CLASS2.SSF
SU 3	-0.26	35,834	396243.47	4566663.89	1289.028	1.30	0.70	Uncorrected	Pro 6H	7/27/2016 0:00	08:09:46am	New	Sensor	20160727CLASS2.SSF
SU 3	-0.26	35,831	396243.12	4566670.01	1289.217	1.10	0.60	Uncorrected	Pro 6H	7/27/2016 0:00	07:45:06am	New	Sensor	20160727CLASS2.SSF
SU 3	-0.26	35,831	396228.65	4566660.59	1289.079	1.50	0.80	Uncorrected	Pro 6H	7/27/2016 0:00	08:25:43am	New	Sensor	20160727CLASS2.SSF
SU 3	-0.26	35,831	396187.6	4566655.87	1289.212	1.40	0.70	Uncorrected	Pro 6H	7/27/2016 0:00	09:16:35am	New	Sensor	20160727CLASS2.SSF
SU 3	-0.27	35,830	396189.45	4566664.34	1291.167	1.20	0.70	Uncorrected	Pro 6H	7/27/2016 0:00	08:51:48am	New	Sensor	20160727CLASS2.SSF
SU 3	-0.27	35,830	396206.27	4566664.87	1289.904	1.20	0.70	Uncorrected	Pro 6H	7/27/2016 0:00	08:56:56am	New	Sensor	20160727CLASS2.SSF
SU 3	-0.27	35,830	396190.88	4566662.46	1290.358	1.20	0.70	Uncorrected	Pro 6H	7/27/2016 0:00	08:58:33am	New	Sensor	20160727CLASS2.SSF
SU 3	-0.27	35,828	396243.77	4566670.63	1289.405	1.20	0.60	Uncorrected	Pro 6H	7/27/2016 0:00	07:27:59am	New	Sensor	20160727CLASS2.SSF
SU 3	-0.27	35,828	396197.77	4566666.69	1291.615	1.20	0.60	Uncorrected	Pro 6H	7/27/2016 0:00	07:31:24am	New	Sensor	20160727CLASS2.SSF
SU 3	-0.27	35,827	396185.92	4566664.35	1291.818	1.20	0.60	Uncorrected	Pro 6H	7/27/2016 0:00	07:32:33am	New	Sensor	20160727CLASS2.SSF
SU 3	-0.27	35,825	396187.71	4566663.77	1292.407	1.10	0.60	Uncorrected	Pro 6H	7/27/2016 0:00	07:42:06am	New	Sensor	20160727CLASS2.SSF
SU 3	-0.27	35,825	396243.63	4566669.88	1289.178	1.10	0.60	Uncorrected	Pro 6H	7/27/2016 0:00	07:45:04am	New	Sensor	20160727CLASS2.SSF
SU 3	-0.27	35,824	396205.15	4566667.02	1290.739	1.20	0.70	Uncorrected	Pro 6H	7/27/2016 0:00	08:50:52am	New	Sensor	20160727CLASS2.SSF
SU 3	-0.27	35,823	396243.68	4566665.07	1289.194	1.30	0.70	Uncorrected	Pro 6H	7/27/2016 0:00	08:07:51am	New	Sensor	20160727CLASS2.SSF
SU 3	-0.27	35,823	396222.63	4566665.38	1289.79	1.50	0.80	Uncorrected	Pro 6H	7/27/2016 0:00	08:16:27am	New	Sensor	20160727CLASS2.SSF
SU 3	-0.27	35,820	396233.68	4566670.43	1290.117	1.20	0.60	Uncorrected	Pro 6H	7/27/2016 0:00	07:35:30am	New	Sensor	20160727CLASS2.SSF
SU 3	-0.27	35,820	396239.78	4566664.67	1289.402	1.30	0.70	Uncorrected	Pro 6H	7/27/2016 0:00	08:08:24am	New	Sensor	20160727CLASS2.SSF
SU 3	-0.27	35,819	396210.59	4566668.74	1290.89	1.20	0.60	Uncorrected	Pro 6H	7/27/2016 0:00	07:24:32am	New	Sensor	20160727CLASS2.SSF
SU 3	-0.27	35,819	396238.55	4566667.04	1289.723	1.10	0.60	Uncorrected	Pro 6H	7/27/2016 0:00	07:59:45am	New	Sensor	20160727CLASS2.SSF
SU 3	-0.27	35,816	396189.55	4566658.99	1288.99	1.40	0.70	Uncorrected	Pro 6H	7/27/2016 0:00	09:08:38am	New	Sensor	20160727CLASS2.SSF
SU 3	-0.27	35,814	396215.82	4566665.19	1290.293	1.20	0.70	Uncorrected	Pro 6H	7/27/2016 0:00	08:44:59am	New	Sensor	20160727CLASS2.SSF
SU 3	-0.27	35,814	396203.75	4566662.43	1288.533	1.40	0.70	Uncorrected	Pro 6H	7/27/2016 0:00	09:05:45am	New	Sensor	20160727CLASS2.SSF
SU 3	-0.27	35,813	396242.09	4566670.25	1289.594	1.20	0.60	Uncorrected	Pro 6H	7/27/2016 0:00	07:36:14am	New	Sensor	20160727CLASS2.SSF
SU 3	-0.27	35,813	396243.4	4566654.04	1288.926	1.30	0.70	Uncorrected	Pro 6H	7/27/2016 0:00	08:14:45am	New	Sensor	20160727CLASS2.SSF

SU	Z-Score	CPM	Easting	Northing	MSL	PDOP	HDOP	CorrType	RcvrType	GPS_Date	GPS_Time	Update	FeatName	Datafile
SU 3	-0.27	35,813	396215.81	4566664.44	1290.331	1.20	0.70	Uncorrected	Pro 6H	7/27/2016 0:00	08:47:59am	New	Sensor	20160727CLASS2.SSF
SU 3	-0.27	35,812	396220.9	4566667.26	1290.433	1.10	0.60	Uncorrected	Pro 6H	7/27/2016 0:00	07:51:33am	New	Sensor	20160727CLASS2.SSF
SU 3	-0.27	35,811	396243.57	4566663.65	1288.969	1.30	0.70	Uncorrected	Pro 6H	7/27/2016 0:00	08:10:06am	New	Sensor	20160727CLASS2.SSF
SU 3	-0.27	35,810	396217.61	4566668.49	1290.683	1.10	0.60	Uncorrected	Pro 6H	7/27/2016 0:00	07:43:32am	New	Sensor	20160727CLASS2.SSF
SU 3	-0.27	35,810	396205.14	4566665.84	1290.207	1.20	0.70	Uncorrected	Pro 6H	7/27/2016 0:00	08:36:10am	New	Sensor	20160727CLASS2.SSF
SU 3	-0.28	35,808	396204.34	4566664.91	1289.975	1.20	0.70	Uncorrected	Pro 6H	7/27/2016 0:00	08:56:51am	New	Sensor	20160727CLASS2.SSF
SU 3	-0.28	35,808	396186.4	4566657.64	1289.279	1.40	0.70	Uncorrected	Pro 6H	7/27/2016 0:00	09:15:09am	New	Sensor	20160727CLASS2.SSF
SU 3	-0.28	35,807	396207.75	4566667.47	1290.235	1.50	0.80	Uncorrected	Pro 6H	7/27/2016 0:00	08:28:55am	New	Sensor	20160727CLASS2.SSF
SU 3	-0.28	35,807	396192.69	4566657.28	1288.958	1.40	0.70	Uncorrected	Pro 6H	7/27/2016 0:00	09:14:40am	New	Sensor	20160727CLASS2.SSF
SU 3	-0.28	35,803	396188.04	4566656.26	1289.229	1.40	0.70	Uncorrected	Pro 6H	7/27/2016 0:00	09:17:05am	New	Sensor	20160727CLASS2.SSF
SU 3	-0.28	35,802	396198.52	4566660.2	1288.656	1.40	0.70	Uncorrected	Pro 6H	7/27/2016 0:00	09:08:51am	New	Sensor	20160727CLASS2.SSF
SU 3	-0.28	35,801	396243.38	4566662.75	1288.898	1.30	0.70	Uncorrected	Pro 6H	7/27/2016 0:00	08:11:06am	New	Sensor	20160727CLASS2.SSF
SU 3	-0.28	35,801	396201.78	4566665.78	1290.167	1.20	0.70	Uncorrected	Pro 6H	7/27/2016 0:00	08:53:23am	New	Sensor	20160727CLASS2.SSF
SU 3	-0.28	35,800	396215.8	4566666.2	1290.55	1.20	0.70	Uncorrected	Pro 6H	7/27/2016 0:00	08:39:00am	New	Sensor	20160727CLASS2.SSF
SU 3	-0.28	35,798	396195.38	4566659.22	1288.746	1.40	0.70	Uncorrected	Pro 6H	7/27/2016 0:00	09:11:22am	New	Sensor	20160727CLASS2.SSF
SU 3	-0.28	35,797	396230.16	4566668.84	1289.992	1.10	0.60	Uncorrected	Pro 6H	7/27/2016 0:00	07:49:34am	New	Sensor	20160727CLASS2.SSF
SU 3	-0.28	35,797	396216.97	4566665.65	1290.298	1.20	0.70	Uncorrected	Pro 6H	7/27/2016 0:00	08:43:57am	New	Sensor	20160727CLASS2.SSF
SU 3	-0.28	35,796	396240.27	4566668.43	1289.325	1.10	0.60	Uncorrected	Pro 6H	7/27/2016 0:00	07:50:36am	New	Sensor	20160727CLASS2.SSF
SU 3	-0.28	35,796	396243.26	4566666.29	1289.74	1.10	0.60	Uncorrected	Pro 6H	7/27/2016 0:00	08:04:37am	New	Sensor	20160727CLASS2.SSF
SU 3	-0.28	35,795	396232.65	4566667.47	1289.956	1.10	0.60	Uncorrected	Pro 6H	7/27/2016 0:00	07:55:41am	New	Sensor	20160727CLASS2.SSF
SU 3	-0.28	35,795	396187.2	4566661.17	1290.344	1.20	0.70	Uncorrected	Pro 6H	7/27/2016 0:00	08:59:56am	New	Sensor	20160727CLASS2.SSF
SU 3	-0.28	35,794	396212.69	4566668.95	1291.018	1.20	0.60	Uncorrected	Pro 6H	7/27/2016 0:00	07:24:45am	New	Sensor	20160727CLASS2.SSF
SU 3	-0.28	35,794	396243.76	4566670.63	1289.398	1.20	0.60	Uncorrected	Pro 6H	7/27/2016 0:00	07:28:01am	New	Sensor	20160727CLASS2.SSF
SU 3	-0.28	35,793	396243.55	4566653.39	1288.932	1.30	0.70	Uncorrected	Pro 6H	7/27/2016 0:00	08:15:05am	New	Sensor	20160727CLASS2.SSF
SU 3	-0.28	35,792	396205.65	4566666.46	1290.271	1.50	0.80	Uncorrected	Pro 6H	7/27/2016 0:00	08:30:13am	New	Sensor	20160727CLASS2.SSF
SU 3	-0.28	35,791	396189.2	4566662.18	1290.461	1.20	0.70	Uncorrected	Pro 6H	7/27/2016 0:00	08:56:26am	New	Sensor	20160727CLASS2.SSF
SU 3	-0.28	35,790	396224.71	4566667.9	1290.227	1.10	0.60	Uncorrected	Pro 6H	7/27/2016 0:00	07:53:17am	New	Sensor	20160727CLASS2.SSF
SU 3	-0.28	35,790	396231.96	4566667.64	1290.158	1.10	0.60	Uncorrected	Pro 6H	7/27/2016 0:00	07:58:25am	New	Sensor	20160727CLASS2.SSF
SU 3	-0.28	35,790	396238.78	4566666.33	1289.965	1.10	0.60	Uncorrected	Pro 6H	7/27/2016 0:00	08:04:47am	New	Sensor	20160727CLASS2.SSF
SU 3	-0.28	35,790	396198.52	4566666.32	1290.947	1.20	0.70	Uncorrected	Pro 6H	7/27/2016 0:00	08:51:18am	New	Sensor	20160727CLASS2.SSF
SU 3	-0.28	35,789	396185.81	4566663.71	1291.158	1.20	0.60	Uncorrected	Pro 6H	7/27/2016 0:00	07:22:24am	New	Sensor	20160727CLASS2.SSF
SU 3	-0.28	35,789	396241.95	4566654.51	1289.029	1.30	0.70	Uncorrected	Pro 6H	7/27/2016 0:00	08:14:15am	New	Sensor	20160727CLASS2.SSF
SU 3	-0.28	35,789	396207.12	4566666.75	1290.562	1.50	0.80	Uncorrected	Pro 6H	7/27/2016 0:00	08:31:32am	New	Sensor	20160727CLASS2.SSF
SU 3	-0.28	35,787	396198.02	4566667.21	1291.288	1.20	0.60	Uncorrected	Pro 6H	7/27/2016 0:00	07:23:37am	New	Sensor	20160727CLASS2.SSF
SU 3	-0.28	35,787	396201.12	4566661.7	1288.738	1.40	0.70	Uncorrected	Pro 6H	7/27/2016 0:00	09:13:45am	New	Sensor	20160727CLASS2.SSF
SU 3	-0.29	35,786	396240.65	4566671.06	1289.387	1.20	0.60	Uncorrected	Pro 6H	7/27/2016 0:00	07:26:45am	New	Sensor	20160727CLASS2.SSF
SU 3	-0.29	35,786	396243.39	4566666.25	1289.717	1.10	0.60	Uncorrected	Pro 6H	7/27/2016 0:00	08:04:36am	New	Sensor	20160727CLASS2.SSF
SU 3	-0.29	35,785	396213.55	4566665.81	1290.596	1.20	0.70	Uncorrected	Pro 6H	7/27/2016 0:00	08:42:04am	New	Sensor	20160727CLASS2.SSF
SU 3	-0.29	35,785	396199.67	4566660.18	1288.617	1.40	0.70	Uncorrected	Pro 6H	7/27/2016 0:00	09:11:03am	New	Sensor	20160727CLASS2.SSF
SU 3	-0.29	35,784	396214.4	4566667.78	1289.933	1.50	0.80	Uncorrected	Pro 6H	7/27/2016 0:00	08:29:51am	New	Sensor	20160727CLASS2.SSF
SU 3	-0.29	35,784	396190.04	4566660.19	1289.072	1.40	0.70	Uncorrected	Pro 6H	7/27/2016 0:00	09:04:22am	New	Sensor	20160727CLASS2.SSF
SU 3	-0.29	35,783	396195.33	4566659.37	1288.772	1.40	0.70	Uncorrected	Pro 6H	7/27/2016 0:00	09:09:46am	New	Sensor	20160727CLASS2.SSF
SU 3	-0.29	35,782	396243.13	4566669.25	1289.136	1.10	0.60	Uncorrected	Pro 6H	7/27/2016 0:00	07:48:58am	New	Sensor	20160727CLASS2.SSF
SU 3	-0.29	35,782	396200.44	4566662.68	1289.252	1.20	0.70	Uncorrected	Pro 6H	7/27/2016 0:00	09:01:25am	New	Sensor	20160727CLASS2.SSF
SU 3	-0.29	35,782	396191.03	4566660.43	1288.912	1.40	0.70	Uncorrected	Pro 6H	7/27/2016 0:00	09:07:16am	New	Sensor	20160727CLASS2.SSF
SU 3	-0.29	35,781	396200.65	4566667.01	1291.856	1.20	0.60	Uncorrected	Pro 6H	7/27/2016 0:00	07:38:40am	New	Sensor	20160727CLASS2.SSF
SU 3	-0.29	35,781	396216.29	4566667.23	1289.944	1.20	0.70	Uncorrected	Pro 6H	7/27/2016 0:00	08:34:25am	New	Sensor	20160727CLASS2.SSF
SU 3	-0.29	35,780	396201.86	4566662.09	1288.494	1.40	0.70	Uncorrected	Pro 6H	7/27/2016 0:00	09:04:39am	New	Sensor	20160727CLASS2.SSF
SU 3	-0.29	35,779	396230.38	4566666.64	1290.66	1.10	0.60	Uncorrected	Pro 6H	7/27/2016 0:00	08:01:40am	New	Sensor	20160727CLASS2.SSF
SU 3	-0.29	35,779	396186.69	4566658.84	1289.013	1.40	0.70	Uncorrected	Pro 6H	7/27/2016 0:00	09:07:26am	New	Sensor	20160727CLASS2.SSF
SU 3	-0.29	35,778	396190.64	4566659.57	1288.932	1.40	0.70	Uncorrected	Pro 6H	7/27/2016 0:00	09:06:27am	New	Sensor	20160727CLASS2.SSF
SU 3	-0.29	35,776	396236.91	4566666.65	1290.099	1.10	0.60	Uncorrected	Pro 6H	7/27/2016 0:00	08:03:12am	New	Sensor	20160727CLASS2.SSF

SU	Z-Score	CPM	Easting	Northing	MSL	PDOP	HDOP	CorrType	RcvrType	GPS_Date	GPS_Time	Update	FeatName	Datafile
SU 3	-0.29	35,775	396204.29	4566661.24	1288.564	1.40	0.70	Uncorrected	Pro 6H	7/27/2016 0:00	09:10:14am	New	Sensor	20160727CLASS2.SSF
SU 3	-0.29	35,774	396218.27	4566668.34	1289.62	1.50	0.80	Uncorrected	Pro 6H	7/27/2016 0:00	08:29:28am	New	Sensor	20160727CLASS2.SSF
SU 3	-0.29	35,774	396211.95	4566663.85	1290.395	1.20	0.70	Uncorrected	Pro 6H	7/27/2016 0:00	08:48:29am	New	Sensor	20160727CLASS2.SSF
SU 3	-0.29	35,774	396202.68	4566667.04	1290.75	1.20	0.70	Uncorrected	Pro 6H	7/27/2016 0:00	08:51:08am	New	Sensor	20160727CLASS2.SSF
SU 3	-0.29	35,773	396223	4566667.69	1290.307	1.10	0.60	Uncorrected	Pro 6H	7/27/2016 0:00	07:51:38am	New	Sensor	20160727CLASS2.SSF
SU 3	-0.29	35,771	396231.41	4566669.72	1289.94	1.10	0.60	Uncorrected	Pro 6H	7/27/2016 0:00	07:44:22am	New	Sensor	20160727CLASS2.SSF
SU 3	-0.29	35,771	396196.79	4566662.59	1289.682	1.20	0.70	Uncorrected	Pro 6H	7/27/2016 0:00	09:00:13am	New	Sensor	20160727CLASS2.SSF
SU 3	-0.29	35,770	396192.01	4566664.47	1292.387	1.10	0.60	Uncorrected	Pro 6H	7/27/2016 0:00	07:42:23am	New	Sensor	20160727CLASS2.SSF
SU 3	-0.29	35,770	396228.85	4566663.69	1289.269	1.50	0.80	Uncorrected	Pro 6H	7/27/2016 0:00	08:20:15am	New	Sensor	20160727CLASS2.SSF
SU 3	-0.29	35,770	396206.18	4566667.31	1290.217	1.50	0.80	Uncorrected	Pro 6H	7/27/2016 0:00	08:28:57am	New	Sensor	20160727CLASS2.SSF
SU 3	-0.29	35,770	396190.02	4566663.67	1290.596	1.20	0.70	Uncorrected	Pro 6H	7/27/2016 0:00	08:54:12am	New	Sensor	20160727CLASS2.SSF
SU 3	-0.29	35,768	396187.34	4566659.92	1289.688	1.20	0.70	Uncorrected	Pro 6H	7/27/2016 0:00	09:02:11am	New	Sensor	20160727CLASS2.SSF
SU 3	-0.29	35,767	396185.81	4566663.72	1291.159	1.20	0.60	Uncorrected	Pro 6H	7/27/2016 0:00	07:22:25am	New	Sensor	20160727CLASS2.SSF
SU 3	-0.29	35,767	396222.48	4566668.16	1290.359	1.10	0.60	Uncorrected	Pro 6H	7/27/2016 0:00	07:48:09am	New	Sensor	20160727CLASS2.SSF
SU 3	-0.29	35,766	396220.77	4566667.17	1290.688	1.10	0.60	Uncorrected	Pro 6H	7/27/2016 0:00	07:58:47am	New	Sensor	20160727CLASS2.SSF
SU 3	-0.29	35,766	396240.02	4566666.82	1289.951	1.10	0.60	Uncorrected	Pro 6H	7/27/2016 0:00	08:01:21am	New	Sensor	20160727CLASS2.SSF
SU 3	-0.3	35,765	396192.25	4566660.57	1288.882	1.40	0.70	Uncorrected	Pro 6H	7/27/2016 0:00	09:07:14am	New	Sensor	20160727CLASS2.SSF
SU 3	-0.3	35,763	396242.29	4566664.69	1289.196	1.30	0.70	Uncorrected	Pro 6H	7/27/2016 0:00	08:08:19am	New	Sensor	20160727CLASS2.SSF
SU 3	-0.3	35,763	396197.83	4566661.76	1288.622	1.40	0.70	Uncorrected	Pro 6H	7/27/2016 0:00	09:04:59am	New	Sensor	20160727CLASS2.SSF
SU 3	-0.3	35,761	396234.42	4566667.45	1289.832	1.10	0.60	Uncorrected	Pro 6H	7/27/2016 0:00	07:55:44am	New	Sensor	20160727CLASS2.SSF
SU 3	-0.3	35,761	396192.92	4566660.28	1288.898	1.40	0.70	Uncorrected	Pro 6H	7/27/2016 0:00	09:05:28am	New	Sensor	20160727CLASS2.SSF
SU 3	-0.3	35,759	396188.59	4566665.17	1291.819	1.20	0.60	Uncorrected	Pro 6H	7/27/2016 0:00	07:31:55am	New	Sensor	20160727CLASS2.SSF
SU 3	-0.3	35,758	396242.34	4566669.58	1289.207	1.10	0.60	Uncorrected	Pro 6H	7/27/2016 0:00	07:47:02am	New	Sensor	20160727CLASS2.SSF
SU 3	-0.3	35,757	396218.55	4566668.35	1289.623	1.50	0.80	Uncorrected	Pro 6H	7/27/2016 0:00	08:28:22am	New	Sensor	20160727CLASS2.SSF
SU 3	-0.3	35,754	396190.89	4566663.12	1290.457	1.20	0.70	Uncorrected	Pro 6H	7/27/2016 0:00	08:56:12am	New	Sensor	20160727CLASS2.SSF
SU 3	-0.3	35,753	396243.77	4566670.61	1289.429	1.20	0.60	Uncorrected	Pro 6H	7/27/2016 0:00	07:28:38am	New	Sensor	20160727CLASS2.SSF
SU 3	-0.3	35,751	396224	4566668.71	1290.358	1.10	0.60	Uncorrected	Pro 6H	7/27/2016 0:00	07:43:54am	New	Sensor	20160727CLASS2.SSF
SU 3	-0.3	35,751	396190.36	4566657.63	1289.015	1.40	0.70	Uncorrected	Pro 6H	7/27/2016 0:00	09:11:44am	New	Sensor	20160727CLASS2.SSF
SU 3	-0.3	35,750	396227.48	4566669.69	1290.371	1.20	0.60	Uncorrected	Pro 6H	7/27/2016 0:00	07:37:30am	New	Sensor	20160727CLASS2.SSF
SU 3	-0.3	35,750	396226.67	4566663.31	1289.294	1.50	0.80	Uncorrected	Pro 6H	7/27/2016 0:00	08:20:37am	New	Sensor	20160727CLASS2.SSF
SU 3	-0.3	35,750	396198.92	4566660.37	1288.665	1.40	0.70	Uncorrected	Pro 6H	7/27/2016 0:00	09:09:11am	New	Sensor	20160727CLASS2.SSF
SU 3	-0.3	35,748	396198.93	4566662.18	1289.436	1.20	0.70	Uncorrected	Pro 6H	7/27/2016 0:00	09:02:46am	New	Sensor	20160727CLASS2.SSF
SU 3	-0.3	35,747	396228.02	4566669.16	1290.104	1.10	0.60	Uncorrected	Pro 6H	7/27/2016 0:00	07:44:09am	New	Sensor	20160727CLASS2.SSF
SU 3	-0.3	35,746	396218.71	4566666.4	1290.376	1.20	0.70	Uncorrected	Pro 6H	7/27/2016 0:00	08:38:55am	New	Sensor	20160727CLASS2.SSF
SU 3	-0.3	35,746	396209.59	4566664.48	1290.455	1.20	0.70	Uncorrected	Pro 6H	7/27/2016 0:00	08:45:09am	New	Sensor	20160727CLASS2.SSF
SU 3	-0.3	35,745	396192.76	4566659.56	1288.874	1.40	0.70	Uncorrected	Pro 6H	7/27/2016 0:00	09:07:36am	New	Sensor	20160727CLASS2.SSF
SU 3	-0.3	35,745	396190.14	4566658.04	1288.989	1.40	0.70	Uncorrected	Pro 6H	7/27/2016 0:00	09:10:50am	New	Sensor	20160727CLASS2.SSF
SU 3	-0.3	35,744	396188.94	4566658.9	1288.958	1.40	0.70	Uncorrected	Pro 6H	7/27/2016 0:00	09:08:37am	New	Sensor	20160727CLASS2.SSF
SU 3	-0.31	35,743	396221.22	4566667.42	1290.454	1.10	0.60	Uncorrected	Pro 6H	7/27/2016 0:00	07:51:34am	New	Sensor	20160727CLASS2.SSF
SU 3	-0.31	35,742	396216.6	4566669.1	1290.656	1.20	0.60	Uncorrected	Pro 6H	7/27/2016 0:00	07:25:01am	New	Sensor	20160727CLASS2.SSF
SU 3	-0.31	35,741	396198.32	4566665.93	1292.11	1.10	0.60	Uncorrected	Pro 6H	7/27/2016 0:00	07:42:40am	New	Sensor	20160727CLASS2.SSF
SU 3	-0.31	35,741	396189.02	4566657.45	1289.02	1.40	0.70	Uncorrected	Pro 6H	7/27/2016 0:00	09:11:42am	New	Sensor	20160727CLASS2.SSF
SU 3	-0.31	35,740	396189.58	4566660.9	1289.672	1.20	0.70	Uncorrected	Pro 6H	7/27/2016 0:00	09:02:00am	New	Sensor	20160727CLASS2.SSF
SU 3	-0.31	35,739	396234.66	4566669.8	1289.807	1.10	0.60	Uncorrected	Pro 6H	7/27/2016 0:00	07:45:32am	New	Sensor	20160727CLASS2.SSF
SU 3	-0.31	35,736	396239.41	4566668.83	1289.448	1.10	0.60	Uncorrected	Pro 6H	7/27/2016 0:00	07:50:53am	New	Sensor	20160727CLASS2.SSF
SU 3	-0.31	35,736	396243.44	4566655.34	1289.031	1.30	0.70	Uncorrected	Pro 6H	7/27/2016 0:00	08:13:56am	New	Sensor	20160727CLASS2.SSF
SU 3	-0.31	35,736	396206.25	4566665.54	1290.31	1.20	0.70	Uncorrected	Pro 6H	7/27/2016 0:00	08:35:11am	New	Sensor	20160727CLASS2.SSF
SU 3	-0.31	35,736	396192.76	4566661.11	1289.784	1.20	0.70	Uncorrected	Pro 6H	7/27/2016 0:00	09:02:55am	New	Sensor	20160727CLASS2.SSF
SU 3	-0.31	35,736	396188.75	4566660.64	1289.854	1.20	0.70	Uncorrected	Pro 6H	7/27/2016 0:00	09:03:03am	New	Sensor	20160727CLASS2.SSF
SU 3	-0.31	35,735	396222.84	4566669.29	1290.533	1.20	0.60	Uncorrected	Pro 6H	7/27/2016 0:00	07:30:06am	New	Sensor	20160727CLASS2.SSF
SU 3	-0.31	35,735	396223.31	4566666.46	1290.864	1.10	0.60	Uncorrected	Pro 6H	7/27/2016 0:00	08:00:26am	New	Sensor	20160727CLASS2.SSF
SU 3	-0.31	35,733	396186.39	4566662.72	1290.577	1.20	0.70	Uncorrected	Pro 6H	7/27/2016 0:00	08:55:15am	New	Sensor	20160727CLASS2.SSF

SU	Z-Score	CPM	Easting	Northing	MSL	PDOP	HDOP	CorrType	RcvrType	GPS_Date	GPS_Time	Update	FeatName	Datafile
SU 3	-0.31	35,732	396204.72	4566661.2	1290.631	1.20	0.70	Uncorrected	Pro 6H	7/27/2016 0:00	08:50:17am	New	Sensor	20160727CLASS2.SSF
SU 3	-0.31	35,731	396215.15	4566667.32	1289.944	1.50	0.80	Uncorrected	Pro 6H	7/27/2016 0:00	08:33:15am	New	Sensor	20160727CLASS2.SSF
SU 3	-0.31	35,731	396192.23	4566658.59	1288.895	1.40	0.70	Uncorrected	Pro 6H	7/27/2016 0:00	09:12:24am	New	Sensor	20160727CLASS2.SSF
SU 3	-0.31	35,730	396214.16	4566668.22	1290.904	1.10	0.60	Uncorrected	Pro 6H	7/27/2016 0:00	07:43:24am	New	Sensor	20160727CLASS2.SSF
SU 3	-0.31	35,730	396242.24	4566659.96	1289.168	1.30	0.70	Uncorrected	Pro 6H	7/27/2016 0:00	08:12:17am	New	Sensor	20160727CLASS2.SSF
SU 3	-0.31	35,730	396201.2	4566664.47	1290.074	1.20	0.70	Uncorrected	Pro 6H	7/27/2016 0:00	08:55:55am	New	Sensor	20160727CLASS2.SSF
SU 3	-0.31	35,730	396191.51	4566659.44	1288.935	1.40	0.70	Uncorrected	Pro 6H	7/27/2016 0:00	09:09:21am	New	Sensor	20160727CLASS2.SSF
SU 3	-0.31	35,729	396195.1	4566661.66	1288.93	1.40	0.70	Uncorrected	Pro 6H	7/27/2016 0:00	09:04:02am	New	Sensor	20160727CLASS2.SSF
SU 3	-0.31	35,728	396216.04	4566664.84	1290.15	1.20	0.70	Uncorrected	Pro 6H	7/27/2016 0:00	08:46:38am	New	Sensor	20160727CLASS2.SSF
SU 3	-0.31	35,728	396186.66	4566664.19	1291.328	1.20	0.70	Uncorrected	Pro 6H	7/27/2016 0:00	08:51:40am	New	Sensor	20160727CLASS2.SSF
SU 3	-0.31	35,727	396214.85	4566664.08	1290.401	1.20	0.70	Uncorrected	Pro 6H	7/27/2016 0:00	08:49:01am	New	Sensor	20160727CLASS2.SSF
SU 3	-0.31	35,724	396192.77	4566663.3	1290.401	1.20	0.70	Uncorrected	Pro 6H	7/27/2016 0:00	08:56:32am	New	Sensor	20160727CLASS2.SSF
SU 3	-0.31	35,724	396189.44	4566658.31	1289.023	1.40	0.70	Uncorrected	Pro 6H	7/27/2016 0:00	09:10:37am	New	Sensor	20160727CLASS2.SSF
SU 3	-0.31	35,724	396200.2	4566659.62	1288.684	1.40	0.70	Uncorrected	Pro 6H	7/27/2016 0:00	09:13:30am	New	Sensor	20160727CLASS2.SSF
SU 3	-0.31	35,723	396212.57	4566665.11	1290.429	1.20	0.70	Uncorrected	Pro 6H	7/27/2016 0:00	08:45:04am	New	Sensor	20160727CLASS2.SSF
SU 3	-0.31	35,723	396220.08	4566664.42	1290.069	1.20	0.70	Uncorrected	Pro 6H	7/27/2016 0:00	08:47:44am	New	Sensor	20160727CLASS2.SSF
SU 3	-0.31	35,723	396202.89	4566662.81	1289.178	1.20	0.70	Uncorrected	Pro 6H	7/27/2016 0:00	09:01:37am	New	Sensor	20160727CLASS2.SSF
SU 3	-0.31	35,723	396186.53	4566657.47	1289.214	1.40	0.70	Uncorrected	Pro 6H	7/27/2016 0:00	09:14:26am	New	Sensor	20160727CLASS2.SSF
SU 3	-0.31	35,722	396219.95	4566668.59	1289.544	1.50	0.80	Uncorrected	Pro 6H	7/27/2016 0:00	08:28:24am	New	Sensor	20160727CLASS2.SSF
SU 3	-0.32	35,721	396191.37	4566665.26	1292.03	1.20	0.60	Uncorrected	Pro 6H	7/27/2016 0:00	07:33:17am	New	Sensor	20160727CLASS2.SSF
SU 3	-0.32	35,721	396230.53	4566670.17	1290.271	1.20	0.60	Uncorrected	Pro 6H	7/27/2016 0:00	07:35:22am	New	Sensor	20160727CLASS2.SSF
SU 3	-0.32	35,721	396235.11	4566665.55	1289.122	1.50	0.80	Uncorrected	Pro 6H	7/27/2016 0:00	08:16:55am	New	Sensor	20160727CLASS2.SSF
SU 3	-0.32	35,721	396203.17	4566663.15	1289.154	1.20	0.70	Uncorrected	Pro 6H	7/27/2016 0:00	09:01:29am	New	Sensor	20160727CLASS2.SSF
SU 3	-0.32	35,720	396228.29	4566667.84	1289.99	1.10	0.60	Uncorrected	Pro 6H	7/27/2016 0:00	07:51:49am	New	Sensor	20160727CLASS2.SSF
SU 3	-0.32	35,720	396192.17	4566659.88	1288.919	1.40	0.70	Uncorrected	Pro 6H	7/27/2016 0:00	09:08:22am	New	Sensor	20160727CLASS2.SSF
SU 3	-0.32	35,719	396215.98	4566665.8	1290.553	1.20	0.70	Uncorrected	Pro 6H	7/27/2016 0:00	08:40:44am	New	Sensor	20160727CLASS2.SSF
SU 3	-0.32	35,718	396242.79	4566667.78	1289.368	1.10	0.60	Uncorrected	Pro 6H	7/27/2016 0:00	07:56:02am	New	Sensor	20160727CLASS2.SSF
SU 3	-0.32	35,718	396237.68	4566665.57	1289.445	1.30	0.70	Uncorrected	Pro 6H	7/27/2016 0:00	08:07:36am	New	Sensor	20160727CLASS2.SSF
SU 3	-0.32	35,718	396191.87	4566661.06	1289.614	1.20	0.70	Uncorrected	Pro 6H	7/27/2016 0:00	09:01:54am	New	Sensor	20160727CLASS2.SSF
SU 3	-0.32	35,717	396238.88	4566671.04	1289.479	1.20	0.60	Uncorrected	Pro 6H	7/27/2016 0:00	07:26:40am	New	Sensor	20160727CLASS2.SSF
SU 3	-0.32	35,717	396212.27	4566664.64	1290.444	1.20	0.70	Uncorrected	Pro 6H	7/27/2016 0:00	08:44:33am	New	Sensor	20160727CLASS2.SSF
SU 3	-0.32	35,717	396197.47	4566657.94	1288.686	1.40	0.70	Uncorrected	Pro 6H	7/27/2016 0:00	09:12:00am	New	Sensor	20160727CLASS2.SSF
SU 3	-0.32	35,716	396223.16	4566669.84	1290.27	1.20	0.60	Uncorrected	Pro 6H	7/27/2016 0:00	07:25:34am	New	Sensor	20160727CLASS2.SSF
SU 3	-0.32	35,715	396224.38	4566667.05	1290.427	1.10	0.60	Uncorrected	Pro 6H	7/27/2016 0:00	07:57:04am	New	Sensor	20160727CLASS2.SSF
SU 3	-0.32	35,711	396214.46	4566667.89	1290.277	1.50	0.80	Uncorrected	Pro 6H	7/27/2016 0:00	08:31:10am	New	Sensor	20160727CLASS2.SSF
SU 3	-0.32	35,710	396242.47	4566671.14	1289.288	1.20	0.60	Uncorrected	Pro 6H	7/27/2016 0:00	07:26:50am	New	Sensor	20160727CLASS2.SSF
SU 3	-0.32	35,710	396202.43	4566666.81	1291.814	1.10	0.60	Uncorrected	Pro 6H	7/27/2016 0:00	07:42:49am	New	Sensor	20160727CLASS2.SSF
SU 3	-0.32	35,710	396188.94	4566662.06	1290.38	1.20	0.70	Uncorrected	Pro 6H	7/27/2016 0:00	08:58:36am	New	Sensor	20160727CLASS2.SSF
SU 3	-0.32	35,709	396243.9	4566670.62	1289.093	1.20	0.60	Uncorrected	Pro 6H	7/27/2016 0:00	07:27:10am	New	Sensor	20160727CLASS2.SSF
SU 3	-0.32	35,708	396232.04	4566669.91	1290.051	1.20	0.60	Uncorrected	Pro 6H	7/27/2016 0:00	07:37:14am	New	Sensor	20160727CLASS2.SSF
SU 3	-0.32	35,708	396235.71	4566669.85	1289.673	1.10	0.60	Uncorrected	Pro 6H	7/27/2016 0:00	07:45:28am	New	Sensor	20160727CLASS2.SSF
SU 3	-0.32	35,708	396208.36	4566667.65	1290.234	1.50	0.80	Uncorrected	Pro 6H	7/27/2016 0:00	08:28:54am	New	Sensor	20160727CLASS2.SSF
SU 3	-0.32	35,708	396204.66	4566664.88	1289.951	1.20	0.70	Uncorrected	Pro 6H	7/27/2016 0:00	08:57:00am	New	Sensor	20160727CLASS2.SSF
SU 3	-0.32	35,707	396190.07	4566663.64	1290.755	1.20	0.70	Uncorrected	Pro 6H	7/27/2016 0:00	08:53:03am	New	Sensor	20160727CLASS2.SSF
SU 3	-0.32	35,707	396195.87	4566658.61	1288.764	1.40	0.70	Uncorrected	Pro 6H	7/27/2016 0:00	09:13:55am	New	Sensor	20160727CLASS2.SSF
SU 3	-0.32	35,706	396215.41	4566665.73	1290.518	1.20	0.70	Uncorrected	Pro 6H	7/27/2016 0:00	08:41:39am	New	Sensor	20160727CLASS2.SSF
SU 3	-0.32	35,705	396195.5	4566658	1288.727	1.40	0.70	Uncorrected	Pro 6H	7/27/2016 0:00	09:12:03am	New	Sensor	20160727CLASS2.SSF
SU 3	-0.32	35,704	396187.7	4566664.97	1291.412	1.20	0.60	Uncorrected	Pro 6H	7/27/2016 0:00	07:22:50am	New	Sensor	20160727CLASS2.SSF
SU 3	-0.32	35,704	396190.03	4566661.09	1288.945	1.40	0.70	Uncorrected	Pro 6H	7/27/2016 0:00	09:04:10am	New	Sensor	20160727CLASS2.SSF
SU 3	-0.32	35,702	396241.22	4566665.04	1289.309	1.30	0.70	Uncorrected	Pro 6H	7/27/2016 0:00	08:07:56am	New	Sensor	20160727CLASS2.SSF
SU 3	-0.32	35,701	396189.47	4566659.78	1288.978	1.40	0.70	Uncorrected	Pro 6H	7/27/2016 0:00	09:05:23am	New	Sensor	20160727CLASS2.SSF
SU 3	-0.33	35,697	396235.25	4566669.71	1289.693	1.10	0.60	Uncorrected	Pro 6H	7/27/2016 0:00	07:44:36am	New	Sensor	20160727CLASS2.SSF

SU	Z-Score	CPM	Easting	Northing	MSL	PDOP	HDOP	CorrType	RcvrType	GPS_Date	GPS_Time	Update	FeatName	Datafile
SU 3	-0.33	35,697	396203.2	4566662.79	1289.366	1.20	0.70	Uncorrected	Pro 6H	7/27/2016 0:00	09:02:40am	New	Sensor	20160727CLASS2.SSF
SU 3	-0.33	35,696	396232.04	4566665.08	1289.859	1.30	0.70	Uncorrected	Pro 6H	7/27/2016 0:00	08:07:26am	New	Sensor	20160727CLASS2.SSF
SU 3	-0.33	35,696	396187	4566656.73	1289.266	1.40	0.70	Uncorrected	Pro 6H	7/27/2016 0:00	09:16:30am	New	Sensor	20160727CLASS2.SSF
SU 3	-0.33	35,694	396189.56	4566658.07	1289.053	1.40	0.70	Uncorrected	Pro 6H	7/27/2016 0:00	09:11:30am	New	Sensor	20160727CLASS2.SSF
SU 3	-0.33	35,693	396202.41	4566666.88	1290.758	1.20	0.70	Uncorrected	Pro 6H	7/27/2016 0:00	08:51:10am	New	Sensor	20160727CLASS2.SSF
SU 3	-0.33	35,693	396203.23	4566666.16	1290.167	1.20	0.70	Uncorrected	Pro 6H	7/27/2016 0:00	08:53:26am	New	Sensor	20160727CLASS2.SSF
SU 3	-0.33	35,692	396233.96	4566666.82	1290.372	1.10	0.60	Uncorrected	Pro 6H	7/27/2016 0:00	08:01:32am	New	Sensor	20160727CLASS2.SSF
SU 3	-0.33	35,692	396215.04	4566668.13	1289.892	1.50	0.80	Uncorrected	Pro 6H	7/27/2016 0:00	08:28:45am	New	Sensor	20160727CLASS2.SSF
SU 3	-0.33	35,692	396195.36	4566662.66	1290.103	1.20	0.70	Uncorrected	Pro 6H	7/27/2016 0:00	08:59:32am	New	Sensor	20160727CLASS2.SSF
SU 3	-0.33	35,691	396187.37	4566663.1	1290.57	1.20	0.70	Uncorrected	Pro 6H	7/27/2016 0:00	08:55:13am	New	Sensor	20160727CLASS2.SSF
SU 3	-0.33	35,691	396193.18	4566663.39	1290.405	1.20	0.70	Uncorrected	Pro 6H	7/27/2016 0:00	08:56:33am	New	Sensor	20160727CLASS2.SSF
SU 3	-0.33	35,690	396219.27	4566664.69	1290.044	1.20	0.70	Uncorrected	Pro 6H	7/27/2016 0:00	08:47:52am	New	Sensor	20160727CLASS2.SSF
SU 3	-0.33	35,689	396192.29	4566664.07	1290.507	1.20	0.70	Uncorrected	Pro 6H	7/27/2016 0:00	08:54:16am	New	Sensor	20160727CLASS2.SSF
SU 3	-0.33	35,687	396229.58	4566667.38	1290.037	1.10	0.60	Uncorrected	Pro 6H	7/27/2016 0:00	07:53:45am	New	Sensor	20160727CLASS2.SSF
SU 3	-0.33	35,687	396210.38	4566667.18	1290.396	1.50	0.80	Uncorrected	Pro 6H	7/27/2016 0:00	08:31:22am	New	Sensor	20160727CLASS2.SSF
SU 3	-0.33	35,686	396200.73	4566666.33	1291.944	1.10	0.60	Uncorrected	Pro 6H	7/27/2016 0:00	07:42:45am	New	Sensor	20160727CLASS2.SSF
SU 3	-0.33	35,685	396196.22	4566661.77	1289.461	1.20	0.70	Uncorrected	Pro 6H	7/27/2016 0:00	09:01:19am	New	Sensor	20160727CLASS2.SSF
SU 3	-0.33	35,684	396210.51	4566668.19	1291.166	1.20	0.60	Uncorrected	Pro 6H	7/27/2016 0:00	07:38:15am	New	Sensor	20160727CLASS2.SSF
SU 3	-0.33	35,684	396193.8	4566664.27	1290.646	1.20	0.70	Uncorrected	Pro 6H	7/27/2016 0:00	08:53:09am	New	Sensor	20160727CLASS2.SSF
SU 3	-0.33	35,682	396236.78	4566667.34	1289.643	1.10	0.60	Uncorrected	Pro 6H	7/27/2016 0:00	07:55:49am	New	Sensor	20160727CLASS2.SSF
SU 3	-0.33	35,681	396207.24	4566662.69	1290.583	1.20	0.70	Uncorrected	Pro 6H	7/27/2016 0:00	08:49:42am	New	Sensor	20160727CLASS2.SSF
SU 3	-0.33	35,681	396190.93	4566656.24	1289.124	1.40	0.70	Uncorrected	Pro 6H	7/27/2016 0:00	09:16:40am	New	Sensor	20160727CLASS2.SSF
SU 3	-0.33	35,680	396185.68	4566664.25	1291.826	1.20	0.60	Uncorrected	Pro 6H	7/27/2016 0:00	07:32:14am	New	Sensor	20160727CLASS2.SSF
SU 3	-0.33	35,680	396201.82	4566666.42	1291.814	1.10	0.60	Uncorrected	Pro 6H	7/27/2016 0:00	07:42:48am	New	Sensor	20160727CLASS2.SSF
SU 3	-0.34	35,677	396225.73	4566664.87	1289.607	1.50	0.80	Uncorrected	Pro 6H	7/27/2016 0:00	08:16:39am	New	Sensor	20160727CLASS2.SSF
SU 3	-0.34	35,675	396199.99	4566663.81	1289.971	1.20	0.70	Uncorrected	Pro 6H	7/27/2016 0:00	08:57:54am	New	Sensor	20160727CLASS2.SSF
SU 3	-0.34	35,674	396237.69	4566670.98	1289.482	1.20	0.60	Uncorrected	Pro 6H	7/27/2016 0:00	07:26:37am	New	Sensor	20160727CLASS2.SSF
SU 3	-0.34	35,673	396216.88	4566669.18	1290.608	1.20	0.60	Uncorrected	Pro 6H	7/27/2016 0:00	07:25:03am	New	Sensor	20160727CLASS2.SSF
SU 3	-0.34	35,672	396243.48	4566661	1289.084	1.30	0.70	Uncorrected	Pro 6H	7/27/2016 0:00	08:12:00am	New	Sensor	20160727CLASS2.SSF
SU 3	-0.34	35,668	396187.85	4566659.54	1288.999	1.40	0.70	Uncorrected	Pro 6H	7/27/2016 0:00	09:07:21am	New	Sensor	20160727CLASS2.SSF
SU 3	-0.34	35,667	396242.98	4566670.17	1289.668	1.20	0.60	Uncorrected	Pro 6H	7/27/2016 0:00	07:36:01am	New	Sensor	20160727CLASS2.SSF
SU 3	-0.34	35,667	396208.28	4566664.14	1290.646	1.20	0.70	Uncorrected	Pro 6H	7/27/2016 0:00	08:43:25am	New	Sensor	20160727CLASS2.SSF
SU 3	-0.34	35,664	396215.69	4566667.57	1289.965	1.50	0.80	Uncorrected	Pro 6H	7/27/2016 0:00	08:33:39am	New	Sensor	20160727CLASS2.SSF
SU 3	-0.34	35,663	396243.75	4566670.62	1289.424	1.20	0.60	Uncorrected	Pro 6H	7/27/2016 0:00	07:28:22am	New	Sensor	20160727CLASS2.SSF
SU 3	-0.34	35,663	396208.13	4566664.88	1290.854	1.20	0.70	Uncorrected	Pro 6H	7/27/2016 0:00	08:41:15am	New	Sensor	20160727CLASS2.SSF
SU 3	-0.34	35,662	396244.04	4566667.71	1289.286	1.10	0.60	Uncorrected	Pro 6H	7/27/2016 0:00	07:57:51am	New	Sensor	20160727CLASS2.SSF
SU 3	-0.34	35,661	396212.66	4566665.74	1290.72	1.20	0.70	Uncorrected	Pro 6H	7/27/2016 0:00	08:41:08am	New	Sensor	20160727CLASS2.SSF
SU 3	-0.34	35,660	396213.86	4566666.83	1289.95	1.20	0.70	Uncorrected	Pro 6H	7/27/2016 0:00	08:35:54am	New	Sensor	20160727CLASS2.SSF
SU 3	-0.34	35,660	396194.78	4566661.41	1289.693	1.20	0.70	Uncorrected	Pro 6H	7/27/2016 0:00	09:02:52am	New	Sensor	20160727CLASS2.SSF
SU 3	-0.34	35,658	396212.6	4566664.69	1290.319	1.20	0.70	Uncorrected	Pro 6H	7/27/2016 0:00	08:46:03am	New	Sensor	20160727CLASS2.SSF
SU 3	-0.34	35,657	396223.41	4566667.48	1290.555	1.10	0.60	Uncorrected	Pro 6H	7/27/2016 0:00	07:56:51am	New	Sensor	20160727CLASS2.SSF
SU 3	-0.35	35,656	396231.67	4566667.47	1290.048	1.10	0.60	Uncorrected	Pro 6H	7/27/2016 0:00	07:57:24am	New	Sensor	20160727CLASS2.SSF
SU 3	-0.35	35,655	396243.8	4566670.8	1289.119	1.20	0.60	Uncorrected	Pro 6H	7/27/2016 0:00	07:27:07am	New	Sensor	20160727CLASS2.SSF
SU 3	-0.35	35,655	396243.18	4566665.07	1289.235	1.30	0.70	Uncorrected	Pro 6H	7/27/2016 0:00	08:07:52am	New	Sensor	20160727CLASS2.SSF
SU 3	-0.35	35,654	396219.91	4566664.47	1290.085	1.20	0.70	Uncorrected	Pro 6H	7/27/2016 0:00	08:48:50am	New	Sensor	20160727CLASS2.SSF
SU 3	-0.35	35,654	396194.75	4566659.85	1288.795	1.40	0.70	Uncorrected	Pro 6H	7/27/2016 0:00	09:06:33am	New	Sensor	20160727CLASS2.SSF
SU 3	-0.35	35,653	396232.22	4566663.51	1288.947	1.50	0.80	Uncorrected	Pro 6H	7/27/2016 0:00	08:20:05am	New	Sensor	20160727CLASS2.SSF
SU 3	-0.35	35,649	396206.11	4566667.55	1291.345	1.10	0.60	Uncorrected	Pro 6H	7/27/2016 0:00	07:43:00am	New	Sensor	20160727CLASS2.SSF
SU 3	-0.35	35,649	396221.89	4566666.23	1289.493	1.20	0.70	Uncorrected	Pro 6H	7/27/2016 0:00	08:37:46am	New	Sensor	20160727CLASS2.SSF
SU 3	-0.35	35,649	396186.41	4566658.74	1289.093	1.40	0.70	Uncorrected	Pro 6H	7/27/2016 0:00	09:08:32am	New	Sensor	20160727CLASS2.SSF
SU 3	-0.35	35,648	396196.04	4566660.94	1288.807	1.40	0.70	Uncorrected	Pro 6H	7/27/2016 0:00	09:07:08am	New	Sensor	20160727CLASS2.SSF
SU 3	-0.35	35,648	396186.08	4566656.89	1289.279	1.40	0.70	Uncorrected	Pro 6H	7/27/2016 0:00	09:14:29am	New	Sensor	20160727CLASS2.SSF

SU	Z-Score	CPM	Easting	Northing	MSL	PDOP	HDOP	CorrType	RcvrType	GPS_Date	GPS_Time	Update	FeatName	Datafile
SU 3	-0.35	35,647	396211.85	4566666.1	1290.518	1.20	0.70	Uncorrected	Pro 6H	7/27/2016 0:00	08:38:31am	New	Sensor	20160727CLASS2.SSF
SU 3	-0.35	35,646	396243.91	4566665.78	1289.208	1.10	0.60	Uncorrected	Pro 6H	7/27/2016 0:00	08:06:10am	New	Sensor	20160727CLASS2.SSF
SU 3	-0.35	35,644	396195.69	4566661.04	1289.56	1.20	0.70	Uncorrected	Pro 6H	7/27/2016 0:00	09:03:32am	New	Sensor	20160727CLASS2.SSF
SU 3	-0.35	35,643	396190.54	4566663.82	1290.51	1.20	0.70	Uncorrected	Pro 6H	7/27/2016 0:00	08:55:08am	New	Sensor	20160727CLASS2.SSF
SU 3	-0.35	35,642	396192.98	4566665.57	1291.216	1.20	0.70	Uncorrected	Pro 6H	7/27/2016 0:00	08:51:28am	New	Sensor	20160727CLASS2.SSF
SU 3	-0.35	35,641	396214.17	4566666.07	1290.593	1.20	0.70	Uncorrected	Pro 6H	7/27/2016 0:00	08:39:37am	New	Sensor	20160727CLASS2.SSF
SU 3	-0.35	35,639	396210.91	4566668.62	1290.706	1.20	0.60	Uncorrected	Pro 6H	7/27/2016 0:00	07:24:36am	New	Sensor	20160727CLASS2.SSF
SU 3	-0.35	35,638	396238.74	4566668.53	1289.406	1.10	0.60	Uncorrected	Pro 6H	7/27/2016 0:00	07:52:42am	New	Sensor	20160727CLASS2.SSF
SU 3	-0.35	35,638	396221.25	4566664.6	1289.859	1.20	0.70	Uncorrected	Pro 6H	7/27/2016 0:00	08:46:49am	New	Sensor	20160727CLASS2.SSF
SU 3	-0.35	35,638	396205.33	4566667.35	1290.705	1.20	0.70	Uncorrected	Pro 6H	7/27/2016 0:00	08:50:56am	New	Sensor	20160727CLASS2.SSF
SU 3	-0.35	35,636	396228.51	4566669.45	1290.168	1.10	0.60	Uncorrected	Pro 6H	7/27/2016 0:00	07:44:10am	New	Sensor	20160727CLASS2.SSF
SU 3	-0.35	35,636	396190.6	4566658.3	1288.96	1.40	0.70	Uncorrected	Pro 6H	7/27/2016 0:00	09:10:50am	New	Sensor	20160727CLASS2.SSF
SU 3	-0.36	35,635	396188.97	4566665.28	1291.804	1.20	0.60	Uncorrected	Pro 6H	7/27/2016 0:00	07:31:54am	New	Sensor	20160727CLASS2.SSF
SU 3	-0.36	35,634	396207.1	4566667.51	1291.537	1.20	0.60	Uncorrected	Pro 6H	7/27/2016 0:00	07:38:22am	New	Sensor	20160727CLASS2.SSF
SU 3	-0.36	35,634	396207.64	4566664.67	1290.748	1.20	0.70	Uncorrected	Pro 6H	7/27/2016 0:00	08:42:13am	New	Sensor	20160727CLASS2.SSF
SU 3	-0.36	35,634	396187.23	4566664.42	1291.32	1.20	0.70	Uncorrected	Pro 6H	7/27/2016 0:00	08:51:39am	New	Sensor	20160727CLASS2.SSF
SU 3	-0.36	35,629	396185.84	4566663.72	1291.12	1.20	0.60	Uncorrected	Pro 6H	7/27/2016 0:00	07:21:59am	New	Sensor	20160727CLASS2.SSF
SU 3	-0.36	35,629	396188.75	4566656.32	1289.178	1.40	0.70	Uncorrected	Pro 6H	7/27/2016 0:00	09:16:37am	New	Sensor	20160727CLASS2.SSF
SU 3	-0.36	35,626	396186.23	4566663.21	1292.53	1.10	0.60	Uncorrected	Pro 6H	7/27/2016 0:00	07:41:55am	New	Sensor	20160727CLASS2.SSF
SU 3	-0.36	35,625	396185.83	4566663.73	1291.154	1.20	0.60	Uncorrected	Pro 6H	7/27/2016 0:00	07:22:20am	New	Sensor	20160727CLASS2.SSF
SU 3	-0.36	35,625	396185.85	4566663.7	1291.186	1.20	0.60	Uncorrected	Pro 6H	7/27/2016 0:00	07:22:33am	New	Sensor	20160727CLASS2.SSF
SU 3	-0.36	35,624	396187.66	4566664.97	1291.403	1.20	0.60	Uncorrected	Pro 6H	7/27/2016 0:00	07:22:53am	New	Sensor	20160727CLASS2.SSF
SU 3	-0.36	35,624	396210.64	4566668.73	1290.897	1.20	0.60	Uncorrected	Pro 6H	7/27/2016 0:00	07:24:33am	New	Sensor	20160727CLASS2.SSF
SU 3	-0.36	35,624	396191.92	4566663.95	1290.647	1.20	0.70	Uncorrected	Pro 6H	7/27/2016 0:00	08:53:06am	New	Sensor	20160727CLASS2.SSF
SU 3	-0.36	35,624	396203.4	4566664.17	1289.884	1.20	0.70	Uncorrected	Pro 6H	7/27/2016 0:00	08:58:09am	New	Sensor	20160727CLASS2.SSF
SU 3	-0.36	35,621	396226.45	4566663.09	1289.395	1.50	0.80	Uncorrected	Pro 6H	7/27/2016 0:00	08:19:55am	New	Sensor	20160727CLASS2.SSF
SU 3	-0.36	35,619	396187.84	4566661.37	1290.329	1.20	0.70	Uncorrected	Pro 6H	7/27/2016 0:00	08:59:57am	New	Sensor	20160727CLASS2.SSF
SU 3	-0.36	35,618	396241.41	4566667.26	1289.507	1.10	0.60	Uncorrected	Pro 6H	7/27/2016 0:00	07:59:28am	New	Sensor	20160727CLASS2.SSF
SU 3	-0.36	35,616	396202.96	4566664.63	1289.992	1.20	0.70	Uncorrected	Pro 6H	7/27/2016 0:00	08:57:03am	New	Sensor	20160727CLASS2.SSF
SU 3	-0.36	35,615	396190.17	4566661.62	1290.226	1.20	0.70	Uncorrected	Pro 6H	7/27/2016 0:00	09:00:01am	New	Sensor	20160727CLASS2.SSF
SU 3	-0.36	35,614	396242.11	4566670.21	1289.612	1.20	0.60	Uncorrected	Pro 6H	7/27/2016 0:00	07:36:13am	New	Sensor	20160727CLASS2.SSF
SU 3	-0.36	35,614	396203.51	4566662.97	1289.16	1.20	0.70	Uncorrected	Pro 6H	7/27/2016 0:00	09:01:36am	New	Sensor	20160727CLASS2.SSF
SU 3	-0.36	35,614	396204.42	4566662.91	1288.407	1.40	0.70	Uncorrected	Pro 6H	7/27/2016 0:00	09:04:43am	New	Sensor	20160727CLASS2.SSF
SU 3	-0.37	35,613	396243.77	4566670.63	1289.406	1.20	0.60	Uncorrected	Pro 6H	7/27/2016 0:00	07:28:05am	New	Sensor	20160727CLASS2.SSF
SU 3	-0.37	35,612	396194.21	4566661.31	1289.626	1.20	0.70	Uncorrected	Pro 6H	7/27/2016 0:00	09:01:50am	New	Sensor	20160727CLASS2.SSF
SU 3	-0.37	35,610	396243.86	4566670.75	1289.398	1.20	0.60	Uncorrected	Pro 6H	7/27/2016 0:00	07:27:52am	New	Sensor	20160727CLASS2.SSF
SU 3	-0.37	35,610	396240.35	4566667.92	1289.576	1.10	0.60	Uncorrected	Pro 6H	7/27/2016 0:00	07:56:15am	New	Sensor	20160727CLASS2.SSF
SU 3	-0.37	35,610	396200.68	4566661.79	1288.543	1.40	0.70	Uncorrected	Pro 6H	7/27/2016 0:00	09:04:37am	New	Sensor	20160727CLASS2.SSF
SU 3	-0.37	35,609	396188.2	4566665.25	1291.815	1.20	0.60	Uncorrected	Pro 6H	7/27/2016 0:00	07:31:56am	New	Sensor	20160727CLASS2.SSF
SU 3	-0.37	35,609	396213.75	4566667.24	1290.223	1.50	0.80	Uncorrected	Pro 6H	7/27/2016 0:00	08:32:04am	New	Sensor	20160727CLASS2.SSF
SU 3	-0.37	35,608	396225.05	4566668.97	1290.272	1.10	0.60	Uncorrected	Pro 6H	7/27/2016 0:00	07:43:57am	New	Sensor	20160727CLASS2.SSF
SU 3	-0.37	35,608	396197.85	4566663.81	1290.178	1.20	0.70	Uncorrected	Pro 6H	7/27/2016 0:00	08:56:41am	New	Sensor	20160727CLASS2.SSF
SU 3	-0.37	35,607	396234.82	4566665.45	1289.635	1.30	0.70	Uncorrected	Pro 6H	7/27/2016 0:00	08:07:31am	New	Sensor	20160727CLASS2.SSF
SU 3	-0.37	35,607	396206.25	4566662.98	1290.501	1.20	0.70	Uncorrected	Pro 6H	7/27/2016 0:00	08:47:18am	New	Sensor	20160727CLASS2.SSF
SU 3	-0.37	35,606	396185.8	4566663.73	1291.143	1.20	0.60	Uncorrected	Pro 6H	7/27/2016 0:00	07:22:07am	New	Sensor	20160727CLASS2.SSF
SU 3	-0.37	35,606	396231.27	4566666.86	1290.433	1.10	0.60	Uncorrected	Pro 6H	7/27/2016 0:00	08:00:45am	New	Sensor	20160727CLASS2.SSF
SU 3	-0.37	35,606	396192.03	4566664.22	1290.56	1.20	0.70	Uncorrected	Pro 6H	7/27/2016 0:00	08:53:55am	New	Sensor	20160727CLASS2.SSF
SU 3	-0.37	35,604	396211.44	4566668.47	1291.037	1.20	0.60	Uncorrected	Pro 6H	7/27/2016 0:00	07:30:41am	New	Sensor	20160727CLASS2.SSF
SU 3	-0.37	35,604	396224.33	4566669.42	1290.32	1.10	0.60	Uncorrected	Pro 6H	7/27/2016 0:00	07:46:00am	New	Sensor	20160727CLASS2.SSF
SU 3	-0.37	35,603	396187.25	4566656.94	1289.212	1.40	0.70	Uncorrected	Pro 6H	7/27/2016 0:00	09:14:31am	New	Sensor	20160727CLASS2.SSF
SU 3	-0.37	35,597	396197.5	4566667.01	1291.376	1.20	0.60	Uncorrected	Pro 6H	7/27/2016 0:00	07:23:35am	New	Sensor	20160727CLASS2.SSF
SU 3	-0.37	35,596	396186.28	4566664.37	1292.118	1.20	0.60	Uncorrected	Pro 6H	7/27/2016 0:00	07:32:42am	New	Sensor	20160727CLASS2.SSF

SU	Z-Score	CPM	Easting	Northing	MSL	PDOP	HDOP	CorrType	RcvrType	GPS_Date	GPS_Time	Update	FeatName	Datafile
SU 3	-0.37	35,596	396233.14	4566668.03	1289.751	1.10	0.60	Uncorrected	Pro 6H	7/27/2016 0:00	07:51:59am	New	Sensor	20160727CLASS2.SSF
SU 3	-0.37	35,593	396214.55	4566668.06	1289.903	1.50	0.80	Uncorrected	Pro 6H	7/27/2016 0:00	08:28:45am	New	Sensor	20160727CLASS2.SSF
SU 3	-0.37	35,593	396219.05	4566668.04	1289.624	1.50	0.80	Uncorrected	Pro 6H	7/27/2016 0:00	08:29:42am	New	Sensor	20160727CLASS2.SSF
SU 3	-0.37	35,593	396213.27	4566666.39	1289.934	1.20	0.70	Uncorrected	Pro 6H	7/27/2016 0:00	08:36:27am	New	Sensor	20160727CLASS2.SSF
SU 3	-0.37	35,592	396187.85	4566662.55	1290.555	1.20	0.70	Uncorrected	Pro 6H	7/27/2016 0:00	08:56:17am	New	Sensor	20160727CLASS2.SSF
SU 3	-0.38	35,591	396186.13	4566664.82	1291.61	1.20	0.60	Uncorrected	Pro 6H	7/27/2016 0:00	07:32:35am	New	Sensor	20160727CLASS2.SSF
SU 3	-0.38	35,590	396205.53	4566667.82	1291.286	1.20	0.60	Uncorrected	Pro 6H	7/27/2016 0:00	07:30:59am	New	Sensor	20160727CLASS2.SSF
SU 3	-0.38	35,590	396219.12	4566667.82	1289.962	1.50	0.80	Uncorrected	Pro 6H	7/27/2016 0:00	08:31:01am	New	Sensor	20160727CLASS2.SSF
SU 3	-0.38	35,590	396216.85	4566665.91	1290.405	1.20	0.70	Uncorrected	Pro 6H	7/27/2016 0:00	08:41:59am	New	Sensor	20160727CLASS2.SSF
SU 3	-0.38	35,590	396197.73	4566657.59	1288.757	1.40	0.70	Uncorrected	Pro 6H	7/27/2016 0:00	09:13:58am	New	Sensor	20160727CLASS2.SSF
SU 3	-0.38	35,589	396192.4	4566662.75	1290.358	1.20	0.70	Uncorrected	Pro 6H	7/27/2016 0:00	08:57:42am	New	Sensor	20160727CLASS2.SSF
SU 3	-0.38	35,588	396193.82	4566664.29	1290.447	1.20	0.70	Uncorrected	Pro 6H	7/27/2016 0:00	08:55:03am	New	Sensor	20160727CLASS2.SSF
SU 3	-0.38	35,587	396191.42	4566661.21	1288.99	1.40	0.70	Uncorrected	Pro 6H	7/27/2016 0:00	09:04:08am	New	Sensor	20160727CLASS2.SSF
SU 3	-0.38	35,586	396204.72	4566666.79	1290.477	1.50	0.80	Uncorrected	Pro 6H	7/27/2016 0:00	08:31:37am	New	Sensor	20160727CLASS2.SSF
SU 3	-0.38	35,585	396216.94	4566667.16	1289.902	1.20	0.70	Uncorrected	Pro 6H	7/27/2016 0:00	08:34:26am	New	Sensor	20160727CLASS2.SSF
SU 3	-0.38	35,583	396239.91	4566670.8	1289.445	1.20	0.60	Uncorrected	Pro 6H	7/27/2016 0:00	07:26:43am	New	Sensor	20160727CLASS2.SSF
SU 3	-0.38	35,583	396232.58	4566663.42	1288.949	1.50	0.80	Uncorrected	Pro 6H	7/27/2016 0:00	08:20:06am	New	Sensor	20160727CLASS2.SSF
SU 3	-0.38	35,582	396204.9	4566665.84	1290.483	1.20	0.70	Uncorrected	Pro 6H	7/27/2016 0:00	08:34:01am	New	Sensor	20160727CLASS2.SSF
SU 3	-0.38	35,582	396198.23	4566665.03	1290.34	1.20	0.70	Uncorrected	Pro 6H	7/27/2016 0:00	08:53:17am	New	Sensor	20160727CLASS2.SSF
SU 3	-0.38	35,582	396189.5	4566658.03	1289.003	1.40	0.70	Uncorrected	Pro 6H	7/27/2016 0:00	09:10:49am	New	Sensor	20160727CLASS2.SSF
SU 3	-0.38	35,581	396237.53	4566668.16	1289.428	1.10	0.60	Uncorrected	Pro 6H	7/27/2016 0:00	07:50:31am	New	Sensor	20160727CLASS2.SSF
SU 3	-0.38	35,581	396220.29	4566666.6	1290.177	1.20	0.70	Uncorrected	Pro 6H	7/27/2016 0:00	08:38:43am	New	Sensor	20160727CLASS2.SSF
SU 3	-0.38	35,580	396222.23	4566668.59	1290.401	1.10	0.60	Uncorrected	Pro 6H	7/27/2016 0:00	07:46:09am	New	Sensor	20160727CLASS2.SSF
SU 3	-0.38	35,580	396214.94	4566666.04	1290.556	1.20	0.70	Uncorrected	Pro 6H	7/27/2016 0:00	08:39:38am	New	Sensor	20160727CLASS2.SSF
SU 3	-0.38	35,578	396214.79	4566669.15	1291.084	1.20	0.60	Uncorrected	Pro 6H	7/27/2016 0:00	07:34:33am	New	Sensor	20160727CLASS2.SSF
SU 3	-0.38	35,578	396195.41	4566660.95	1288.842	1.40	0.70	Uncorrected	Pro 6H	7/27/2016 0:00	09:04:30am	New	Sensor	20160727CLASS2.SSF
SU 3	-0.38	35,575	396234.37	4566669.01	1289.758	1.10	0.60	Uncorrected	Pro 6H	7/27/2016 0:00	07:49:25am	New	Sensor	20160727CLASS2.SSF
SU 3	-0.38	35,575	396194.12	4566658.88	1288.918	1.40	0.70	Uncorrected	Pro 6H	7/27/2016 0:00	09:11:24am	New	Sensor	20160727CLASS2.SSF
SU 3	-0.38	35,572	396219.55	4566668.08	1289.621	1.50	0.80	Uncorrected	Pro 6H	7/27/2016 0:00	08:29:41am	New	Sensor	20160727CLASS2.SSF
SU 3	-0.38	35,572	396210.89	4566664.77	1290.548	1.20	0.70	Uncorrected	Pro 6H	7/27/2016 0:00	08:42:30am	New	Sensor	20160727CLASS2.SSF
SU 3	-0.38	35,570	396207.26	4566667.13	1290.113	1.50	0.80	Uncorrected	Pro 6H	7/27/2016 0:00	08:30:06am	New	Sensor	20160727CLASS2.SSF
SU 3	-0.39	35,569	396243.03	4566668.58	1289.199	1.10	0.60	Uncorrected	Pro 6H	7/27/2016 0:00	07:50:41am	New	Sensor	20160727CLASS2.SSF
SU 3	-0.39	35,569	396243.32	4566667.78	1289.31	1.10	0.60	Uncorrected	Pro 6H	7/27/2016 0:00	07:56:03am	New	Sensor	20160727CLASS2.SSF
SU 3	-0.39	35,569	396186.18	4566663.32	1290.95	1.20	0.70	Uncorrected	Pro 6H	7/27/2016 0:00	08:52:55am	New	Sensor	20160727CLASS2.SSF
SU 3	-0.39	35,569	396204.34	4566665.86	1290.099	1.20	0.70	Uncorrected	Pro 6H	7/27/2016 0:00	08:54:44am	New	Sensor	20160727CLASS2.SSF
SU 3	-0.39	35,568	396238.73	4566670.33	1289.68	1.20	0.60	Uncorrected	Pro 6H	7/27/2016 0:00	07:35:44am	New	Sensor	20160727CLASS2.SSF
SU 3	-0.39	35,566	396194.54	4566656.99	1288.939	1.40	0.70	Uncorrected	Pro 6H	7/27/2016 0:00	09:15:24am	New	Sensor	20160727CLASS2.SSF
SU 3	-0.39	35,565	396190.91	4566664.85	1292.398	1.20	0.60	Uncorrected	Pro 6H	7/27/2016 0:00	07:39:06am	New	Sensor	20160727CLASS2.SSF
SU 3	-0.39	35,565	396238.86	4566668.1	1289.281	1.10	0.60	Uncorrected	Pro 6H	7/27/2016 0:00	07:52:13am	New	Sensor	20160727CLASS2.SSF
SU 3	-0.39	35,565	396243.9	4566652.15	1288.955	1.30	0.70	Uncorrected	Pro 6H	7/27/2016 0:00	08:14:38am	New	Sensor	20160727CLASS2.SSF
SU 3	-0.39	35,564	396199.82	4566660.09	1288.61	1.40	0.70	Uncorrected	Pro 6H	7/27/2016 0:00	09:10:21am	New	Sensor	20160727CLASS2.SSF
SU 3	-0.39	35,563	396188.81	4566658.29	1289.074	1.40	0.70	Uncorrected	Pro 6H	7/27/2016 0:00	09:11:32am	New	Sensor	20160727CLASS2.SSF
SU 3	-0.39	35,557	396206.5	4566668.38	1291.045	1.20	0.60	Uncorrected	Pro 6H	7/27/2016 0:00	07:24:10am	New	Sensor	20160727CLASS2.SSF
SU 3	-0.39	35,557	396235.95	4566670.18	1289.842	1.20	0.60	Uncorrected	Pro 6H	7/27/2016 0:00	07:29:28am	New	Sensor	20160727CLASS2.SSF
SU 3	-0.39	35,555	396187.02	4566656.71	1289.168	1.40	0.70	Uncorrected	Pro 6H	7/27/2016 0:00	09:15:54am	New	Sensor	20160727CLASS2.SSF
SU 3	-0.39	35,554	396243.26	4566665.09	1289.106	1.30	0.70	Uncorrected	Pro 6H	7/27/2016 0:00	08:07:46am	New	Sensor	20160727CLASS2.SSF
SU 3	-0.39	35,553	396237.67	4566667.23	1289.789	1.10	0.60	Uncorrected	Pro 6H	7/27/2016 0:00	07:59:47am	New	Sensor	20160727CLASS2.SSF
SU 3	-0.39	35,552	396231.4	4566669.18	1289.919	1.10	0.60	Uncorrected	Pro 6H	7/27/2016 0:00	07:47:41am	New	Sensor	20160727CLASS2.SSF
SU 3	-0.39	35,552	396205.59	4566667.05	1290.244	1.50	0.80	Uncorrected	Pro 6H	7/27/2016 0:00	08:28:59am	New	Sensor	20160727CLASS2.SSF
SU 3	-0.39	35,552	396218.57	4566665.8	1290.241	1.20	0.70	Uncorrected	Pro 6H	7/27/2016 0:00	08:42:42am	New	Sensor	20160727CLASS2.SSF
SU 3	-0.39	35,552	396193.75	4566660.69	1289.646	1.20	0.70	Uncorrected	Pro 6H	7/27/2016 0:00	09:03:29am	New	Sensor	20160727CLASS2.SSF
SU 3	-0.39	35,551	396211.39	4566667.5	1290.049	1.50	0.80	Uncorrected	Pro 6H	7/27/2016 0:00	08:29:56am	New	Sensor	20160727CLASS2.SSF

SU	Z-Score	CPM	Easting	Northing	MSL	PDOP	HDOP	CorrType	RcvrType	GPS_Date	GPS_Time	Update	FeatName	Datafile
SU 3	-0.39	35,550	396198.84	4566663.46	1290.057	1.20	0.70	Uncorrected	Pro 6H	7/27/2016 0:00	08:58:16am	New	Sensor	20160727CLASS2.SSF
SU 3	-0.4	35,548	396235.97	4566670.54	1289.543	1.20	0.60	Uncorrected	Pro 6H	7/27/2016 0:00	07:26:25am	New	Sensor	20160727CLASS2.SSF
SU 3	-0.4	35,547	396192.25	4566663.63	1290.448	1.20	0.70	Uncorrected	Pro 6H	7/27/2016 0:00	08:55:25am	New	Sensor	20160727CLASS2.SSF
SU 3	-0.4	35,545	396240.6	4566666.67	1289.948	1.10	0.60	Uncorrected	Pro 6H	7/27/2016 0:00	08:01:20am	New	Sensor	20160727CLASS2.SSF
SU 3	-0.4	35,544	396209.95	4566665.83	1290.407	1.20	0.70	Uncorrected	Pro 6H	7/27/2016 0:00	08:38:28am	New	Sensor	20160727CLASS2.SSF
SU 3	-0.4	35,544	396195.03	4566664.9	1291.194	1.20	0.70	Uncorrected	Pro 6H	7/27/2016 0:00	08:52:40am	New	Sensor	20160727CLASS2.SSF
SU 3	-0.4	35,543	396227.78	4566670.03	1290.423	1.20	0.60	Uncorrected	Pro 6H	7/27/2016 0:00	07:35:11am	New	Sensor	20160727CLASS2.SSF
SU 3	-0.4	35,543	396200.2	4566666.42	1290.726	1.20	0.70	Uncorrected	Pro 6H	7/27/2016 0:00	08:52:05am	New	Sensor	20160727CLASS2.SSF
SU 3	-0.4	35,543	396187.61	4566659.09	1289.051	1.40	0.70	Uncorrected	Pro 6H	7/27/2016 0:00	09:08:30am	New	Sensor	20160727CLASS2.SSF
SU 3	-0.4	35,542	396226.53	4566667.29	1290.454	1.10	0.60	Uncorrected	Pro 6H	7/27/2016 0:00	07:58:36am	New	Sensor	20160727CLASS2.SSF
SU 3	-0.4	35,541	396186.43	4566663.31	1292.503	1.10	0.60	Uncorrected	Pro 6H	7/27/2016 0:00	07:42:00am	New	Sensor	20160727CLASS2.SSF
SU 3	-0.4	35,541	396192.95	4566660.61	1288.891	1.40	0.70	Uncorrected	Pro 6H	7/27/2016 0:00	09:07:13am	New	Sensor	20160727CLASS2.SSF
SU 3	-0.4	35,540	396193.75	4566661.93	1289.536	1.20	0.70	Uncorrected	Pro 6H	7/27/2016 0:00	09:00:46am	New	Sensor	20160727CLASS2.SSF
SU 3	-0.4	35,538	396197.65	4566665.01	1290.39	1.20	0.70	Uncorrected	Pro 6H	7/27/2016 0:00	08:53:45am	New	Sensor	20160727CLASS2.SSF
SU 3	-0.4	35,538	396197.26	4566660.47	1288.585	1.40	0.70	Uncorrected	Pro 6H	7/27/2016 0:00	09:06:37am	New	Sensor	20160727CLASS2.SSF
SU 3	-0.4	35,538	396201	4566661.21	1288.521	1.40	0.70	Uncorrected	Pro 6H	7/27/2016 0:00	09:07:48am	New	Sensor	20160727CLASS2.SSF
SU 3	-0.4	35,537	396195.02	4566660.99	1289.581	1.20	0.70	Uncorrected	Pro 6H	7/27/2016 0:00	09:03:31am	New	Sensor	20160727CLASS2.SSF
SU 3	-0.4	35,536	396243.28	4566654.9	1289.039	1.30	0.70	Uncorrected	Pro 6H	7/27/2016 0:00	08:14:11am	New	Sensor	20160727CLASS2.SSF
SU 3	-0.4	35,536	396206.46	4566663.53	1290.454	1.20	0.70	Uncorrected	Pro 6H	7/27/2016 0:00	08:45:14am	New	Sensor	20160727CLASS2.SSF
SU 3	-0.4	35,533	396234.22	4566669.8	1289.795	1.10	0.60	Uncorrected	Pro 6H	7/27/2016 0:00	07:45:34am	New	Sensor	20160727CLASS2.SSF
SU 3	-0.4	35,532	396197.67	4566666.6	1291.791	1.20	0.60	Uncorrected	Pro 6H	7/27/2016 0:00	07:33:38am	New	Sensor	20160727CLASS2.SSF
SU 3	-0.4	35,532	396186.75	4566662.92	1290.566	1.20	0.70	Uncorrected	Pro 6H	7/27/2016 0:00	08:55:14am	New	Sensor	20160727CLASS2.SSF
SU 3	-0.4	35,530	396190.03	4566665.37	1291.754	1.20	0.60	Uncorrected	Pro 6H	7/27/2016 0:00	07:31:48am	New	Sensor	20160727CLASS2.SSF
SU 3	-0.4	35,530	396205.51	4566666.34	1290.251	1.50	0.80	Uncorrected	Pro 6H	7/27/2016 0:00	08:30:13am	New	Sensor	20160727CLASS2.SSF
SU 3	-0.4	35,530	396215.77	4566664.75	1290.177	1.20	0.70	Uncorrected	Pro 6H	7/27/2016 0:00	08:45:58am	New	Sensor	20160727CLASS2.SSF
SU 3	-0.4	35,529	396186.32	4566659.89	1289.803	1.20	0.70	Uncorrected	Pro 6H	7/27/2016 0:00	09:02:09am	New	Sensor	20160727CLASS2.SSF
SU 3	-0.4	35,529	396193.96	4566659.07	1288.873	1.40	0.70	Uncorrected	Pro 6H	7/27/2016 0:00	09:09:44am	New	Sensor	20160727CLASS2.SSF
SU 3	-0.4	35,528	396194.99	4566664.47	1290.465	1.20	0.70	Uncorrected	Pro 6H	7/27/2016 0:00	08:55:01am	New	Sensor	20160727CLASS2.SSF
SU 3	-0.4	35,527	396186.02	4566657.76	1289.198	1.40	0.70	Uncorrected	Pro 6H	7/27/2016 0:00	09:11:36am	New	Sensor	20160727CLASS2.SSF
SU 3	-0.41	35,526	396219.01	4566667.32	1289.806	1.20	0.70	Uncorrected	Pro 6H	7/27/2016 0:00	08:34:29am	New	Sensor	20160727CLASS2.SSF
SU 3	-0.41	35,526	396215.71	4566666.85	1289.862	1.20	0.70	Uncorrected	Pro 6H	7/27/2016 0:00	08:35:28am	New	Sensor	20160727CLASS2.SSF
SU 3	-0.41	35,526	396186.81	4566661.49	1290.377	1.20	0.70	Uncorrected	Pro 6H	7/27/2016 0:00	08:58:43am	New	Sensor	20160727CLASS2.SSF
SU 3	-0.41	35,526	396188.7	4566659.72	1288.992	1.40	0.70	Uncorrected	Pro 6H	7/27/2016 0:00	09:05:22am	New	Sensor	20160727CLASS2.SSF
SU 3	-0.41	35,524	396221.5	4566666	1290.279	1.20	0.70	Uncorrected	Pro 6H	7/27/2016 0:00	08:39:53am	New	Sensor	20160727CLASS2.SSF
SU 3	-0.41	35,524	396197.06	4566664.87	1290.436	1.20	0.70	Uncorrected	Pro 6H	7/27/2016 0:00	08:53:46am	New	Sensor	20160727CLASS2.SSF
SU 3	-0.41	35,523	396192.95	4566662.6	1290.215	1.20	0.70	Uncorrected	Pro 6H	7/27/2016 0:00	08:58:53am	New	Sensor	20160727CLASS2.SSF
SU 3	-0.41	35,522	396237.89	4566666.2	1289.99	1.10	0.60	Uncorrected	Pro 6H	7/27/2016 0:00	08:04:49am	New	Sensor	20160727CLASS2.SSF
SU 3	-0.41	35,522	396221.78	4566665.26	1290.085	1.20	0.70	Uncorrected	Pro 6H	7/27/2016 0:00	08:43:49am	New	Sensor	20160727CLASS2.SSF
SU 3	-0.41	35,521	396186.38	4566664.63	1292.124	1.20	0.60	Uncorrected	Pro 6H	7/27/2016 0:00	07:32:47am	New	Sensor	20160727CLASS2.SSF
SU 3	-0.41	35,521	396188.34	4566661.8	1290.493	1.20	0.70	Uncorrected	Pro 6H	7/27/2016 0:00	08:57:36am	New	Sensor	20160727CLASS2.SSF
SU 3	-0.41	35,519	396193.44	4566665.95	1291.753	1.20	0.60	Uncorrected	Pro 6H	7/27/2016 0:00	07:31:37am	New	Sensor	20160727CLASS2.SSF
SU 3	-0.41	35,518	396203.2	4566665.75	1290.045	1.20	0.70	Uncorrected	Pro 6H	7/27/2016 0:00	08:54:35am	New	Sensor	20160727CLASS2.SSF
SU 3	-0.41	35,517	396186.15	4566662.96	1292.577	1.10	0.60	Uncorrected	Pro 6H	7/27/2016 0:00	07:41:50am	New	Sensor	20160727CLASS2.SSF
SU 3	-0.41	35,517	396223.87	4566665.96	1290.804	1.10	0.60	Uncorrected	Pro 6H	7/27/2016 0:00	08:03:53am	New	Sensor	20160727CLASS2.SSF
SU 3	-0.41	35,516	396195.75	4566661.8	1288.926	1.40	0.70	Uncorrected	Pro 6H	7/27/2016 0:00	09:04:01am	New	Sensor	20160727CLASS2.SSF
SU 3	-0.41	35,515	396243.78	4566662.25	1288.951	1.30	0.70	Uncorrected	Pro 6H	7/27/2016 0:00	08:11:24am	New	Sensor	20160727CLASS2.SSF
SU 3	-0.41	35,514	396226.92	4566663.73	1289.395	1.50	0.80	Uncorrected	Pro 6H	7/27/2016 0:00	08:19:30am	New	Sensor	20160727CLASS2.SSF
SU 3	-0.41	35,513	396227.19	4566669.77	1290.337	1.20	0.60	Uncorrected	Pro 6H	7/27/2016 0:00	07:29:54am	New	Sensor	20160727CLASS2.SSF
SU 3	-0.41	35,513	396211.63	4566664.89	1290.65	1.20	0.70	Uncorrected	Pro 6H	7/27/2016 0:00	08:41:33am	New	Sensor	20160727CLASS2.SSF
SU 3	-0.41	35,512	396224.74	4566668.74	1290.297	1.10	0.60	Uncorrected	Pro 6H	7/27/2016 0:00	07:43:56am	New	Sensor	20160727CLASS2.SSF
SU 3	-0.41	35,512	396228.35	4566663.2	1289.305	1.50	0.80	Uncorrected	Pro 6H	7/27/2016 0:00	08:20:59am	New	Sensor	20160727CLASS2.SSF
SU 3	-0.41	35,512	396198.21	4566664.72	1290.303	1.20	0.70	Uncorrected	Pro 6H	7/27/2016 0:00	08:54:55am	New	Sensor	20160727CLASS2.SSF

SU	Z-Score	CPM	Easting	Northing	MSL	PDOP	HDOP	CorrType	RcvrType	GPS_Date	GPS_Time	Update	FeatName	Datafile
SU 3	-0.41	35,512	396188.35	4566658.89	1288.94	1.40	0.70	Uncorrected	Pro 6H	7/27/2016 0:00	09:07:29am	New	Sensor	20160727CLASS2.SSF
SU 3	-0.41	35,511	396205.33	4566667.34	1290.714	1.20	0.70	Uncorrected	Pro 6H	7/27/2016 0:00	08:50:55am	New	Sensor	20160727CLASS2.SSF
SU 3	-0.41	35,511	396194.33	4566663.39	1290.421	1.20	0.70	Uncorrected	Pro 6H	7/27/2016 0:00	08:57:17am	New	Sensor	20160727CLASS2.SSF
SU 3	-0.41	35,509	396223.18	4566669.64	1290.596	1.20	0.60	Uncorrected	Pro 6H	7/27/2016 0:00	07:34:56am	New	Sensor	20160727CLASS2.SSF
SU 3	-0.41	35,509	396205.27	4566662.81	1290.55	1.20	0.70	Uncorrected	Pro 6H	7/27/2016 0:00	08:46:20am	New	Sensor	20160727CLASS2.SSF
SU 3	-0.41	35,508	396244.08	4566667.72	1289.288	1.10	0.60	Uncorrected	Pro 6H	7/27/2016 0:00	07:56:05am	New	Sensor	20160727CLASS2.SSF
SU 3	-0.41	35,507	396243.76	4566657.8	1289.186	1.30	0.70	Uncorrected	Pro 6H	7/27/2016 0:00	08:12:58am	New	Sensor	20160727CLASS2.SSF
SU 3	-0.41	35,506	396201.91	4566667.76	1291.034	1.20	0.60	Uncorrected	Pro 6H	7/27/2016 0:00	07:23:51am	New	Sensor	20160727CLASS2.SSF
SU 3	-0.41	35,506	396189.36	4566661.05	1288.975	1.40	0.70	Uncorrected	Pro 6H	7/27/2016 0:00	09:04:11am	New	Sensor	20160727CLASS2.SSF
SU 3	-0.41	35,506	396194.79	4566658.14	1288.783	1.40	0.70	Uncorrected	Pro 6H	7/27/2016 0:00	09:12:04am	New	Sensor	20160727CLASS2.SSF
SU 3	-0.41	35,505	396205.22	4566665.77	1290.441	1.20	0.70	Uncorrected	Pro 6H	7/27/2016 0:00	08:34:02am	New	Sensor	20160727CLASS2.SSF
SU 3	-0.41	35,505	396218.2	4566667.01	1289.69	1.20	0.70	Uncorrected	Pro 6H	7/27/2016 0:00	08:36:39am	New	Sensor	20160727CLASS2.SSF
SU 3	-0.42	35,504	396221.72	4566667.48	1290.673	1.10	0.60	Uncorrected	Pro 6H	7/27/2016 0:00	07:58:45am	New	Sensor	20160727CLASS2.SSF
SU 3	-0.42	35,503	396213.43	4566667.16	1290.148	1.50	0.80	Uncorrected	Pro 6H	7/27/2016 0:00	08:33:12am	New	Sensor	20160727CLASS2.SSF
SU 3	-0.42	35,501	396195.08	4566662.82	1290.301	1.20	0.70	Uncorrected	Pro 6H	7/27/2016 0:00	08:58:25am	New	Sensor	20160727CLASS2.SSF
SU 3	-0.42	35,501	396187.17	4566658.89	1289.055	1.40	0.70	Uncorrected	Pro 6H	7/27/2016 0:00	09:09:28am	New	Sensor	20160727CLASS2.SSF
SU 3	-0.42	35,500	396188.54	4566665.43	1291.364	1.20	0.60	Uncorrected	Pro 6H	7/27/2016 0:00	07:22:58am	New	Sensor	20160727CLASS2.SSF
SU 3	-0.42	35,500	396216.09	4566669.24	1290.79	1.20	0.60	Uncorrected	Pro 6H	7/27/2016 0:00	07:24:56am	New	Sensor	20160727CLASS2.SSF
SU 3	-0.42	35,500	396225.89	4566669.91	1290.18	1.20	0.60	Uncorrected	Pro 6H	7/27/2016 0:00	07:25:42am	New	Sensor	20160727CLASS2.SSF
SU 3	-0.42	35,500	396198.97	4566661.6	1288.649	1.40	0.70	Uncorrected	Pro 6H	7/27/2016 0:00	09:06:00am	New	Sensor	20160727CLASS2.SSF
SU 3	-0.42	35,499	396187.72	4566664.63	1291.364	1.20	0.70	Uncorrected	Pro 6H	7/27/2016 0:00	08:51:38am	New	Sensor	20160727CLASS2.SSF
SU 3	-0.42	35,496	396244.09	4566666.78	1289.657	1.10	0.60	Uncorrected	Pro 6H	7/27/2016 0:00	08:01:12am	New	Sensor	20160727CLASS2.SSF
SU 3	-0.42	35,496	396194.45	4566664.87	1291.209	1.20	0.70	Uncorrected	Pro 6H	7/27/2016 0:00	08:52:41am	New	Sensor	20160727CLASS2.SSF
SU 3	-0.42	35,495	396189.76	4566657	1289.087	1.40	0.70	Uncorrected	Pro 6H	7/27/2016 0:00	09:14:36am	New	Sensor	20160727CLASS2.SSF
SU 3	-0.42	35,494	396243.48	4566654.76	1288.914	1.30	0.70	Uncorrected	Pro 6H	7/27/2016 0:00	08:14:44am	New	Sensor	20160727CLASS2.SSF
SU 3	-0.42	35,493	396192.09	4566660.19	1289.734	1.20	0.70	Uncorrected	Pro 6H	7/27/2016 0:00	09:02:18am	New	Sensor	20160727CLASS2.SSF
SU 3	-0.42	35,493	396188.16	4566659.4	1289.018	1.40	0.70	Uncorrected	Pro 6H	7/27/2016 0:00	09:08:29am	New	Sensor	20160727CLASS2.SSF
SU 3	-0.42	35,493	396190.83	4566658.98	1288.954	1.40	0.70	Uncorrected	Pro 6H	7/27/2016 0:00	09:08:40am	New	Sensor	20160727CLASS2.SSF
SU 3	-0.42	35,491	396210.01	4566663.52	1290.395	1.20	0.70	Uncorrected	Pro 6H	7/27/2016 0:00	08:48:26am	New	Sensor	20160727CLASS2.SSF
SU 3	-0.42	35,490	396214.71	4566668.74	1290.934	1.20	0.60	Uncorrected	Pro 6H	7/27/2016 0:00	07:30:32am	New	Sensor	20160727CLASS2.SSF
SU 3	-0.42	35,490	396196.13	4566661.53	1289.606	1.20	0.70	Uncorrected	Pro 6H	7/27/2016 0:00	09:02:50am	New	Sensor	20160727CLASS2.SSF
SU 3	-0.42	35,488	396209.7	4566663.63	1290.333	1.20	0.70	Uncorrected	Pro 6H	7/27/2016 0:00	08:47:23am	New	Sensor	20160727CLASS2.SSF
SU 3	-0.42	35,487	396198.04	4566660.36	1288.659	1.40	0.70	Uncorrected	Pro 6H	7/27/2016 0:00	09:09:12am	New	Sensor	20160727CLASS2.SSF
SU 3	-0.42	35,486	396219.26	4566667.7	1289.743	1.50	0.80	Uncorrected	Pro 6H	7/27/2016 0:00	08:33:21am	New	Sensor	20160727CLASS2.SSF
SU 3	-0.42	35,486	396198.66	4566663.48	1289.887	1.20	0.70	Uncorrected	Pro 6H	7/27/2016 0:00	08:59:26am	New	Sensor	20160727CLASS2.SSF
SU 3	-0.42	35,486	396202.51	4566663.03	1289.195	1.20	0.70	Uncorrected	Pro 6H	7/27/2016 0:00	09:01:28am	New	Sensor	20160727CLASS2.SSF
SU 3	-0.42	35,485	396212.76	4566668.24	1291.107	1.20	0.60	Uncorrected	Pro 6H	7/27/2016 0:00	07:38:10am	New	Sensor	20160727CLASS2.SSF
SU 3	-0.42	35,485	396191.99	4566658.13	1288.962	1.40	0.70	Uncorrected	Pro 6H	7/27/2016 0:00	09:12:08am	New	Sensor	20160727CLASS2.SSF
SU 3	-0.42	35,485	396186.03	4566656.36	1289.279	1.40	0.70	Uncorrected	Pro 6H	7/27/2016 0:00	09:17:17am	New	Sensor	20160727CLASS2.SSF
SU 3	-0.42	35,484	396192.68	4566666.07	1291.47	1.20	0.60	Uncorrected	Pro 6H	7/27/2016 0:00	07:23:18am	New	Sensor	20160727CLASS2.SSF
SU 3	-0.43	35,483	396192.83	4566660.3	1289.73	1.20	0.70	Uncorrected	Pro 6H	7/27/2016 0:00	09:02:19am	New	Sensor	20160727CLASS2.SSF
SU 3	-0.43	35,482	396242.04	4566670.24	1289.498	1.20	0.60	Uncorrected	Pro 6H	7/27/2016 0:00	07:36:22am	New	Sensor	20160727CLASS2.SSF
SU 3	-0.43	35,481	396230.98	4566667.58	1289.955	1.10	0.60	Uncorrected	Pro 6H	7/27/2016 0:00	07:53:48am	New	Sensor	20160727CLASS2.SSF
SU 3	-0.43	35,480	396226.59	4566666.21	1290.717	1.10	0.60	Uncorrected	Pro 6H	7/27/2016 0:00	08:03:33am	New	Sensor	20160727CLASS2.SSF
SU 3	-0.43	35,480	396193.71	4566658.41	1288.808	1.40	0.70	Uncorrected	Pro 6H	7/27/2016 0:00	09:12:26am	New	Sensor	20160727CLASS2.SSF
SU 3	-0.43	35,479	396214.33	4566666.55	1289.945	1.20	0.70	Uncorrected	Pro 6H	7/27/2016 0:00	08:36:29am	New	Sensor	20160727CLASS2.SSF
SU 3	-0.43	35,479	396195.23	4566664.71	1290.513	1.20	0.70	Uncorrected	Pro 6H	7/27/2016 0:00	08:54:21am	New	Sensor	20160727CLASS2.SSF
SU 3	-0.43	35,478	396199.96	4566667.42	1291.122	1.20	0.60	Uncorrected	Pro 6H	7/27/2016 0:00	07:23:44am	New	Sensor	20160727CLASS2.SSF
SU 3	-0.43	35,478	396214	4566668.33	1291.018	1.20	0.60	Uncorrected	Pro 6H	7/27/2016 0:00	07:38:06am	New	Sensor	20160727CLASS2.SSF
SU 3	-0.43	35,478	396215.4	4566664.69	1290.166	1.20	0.70	Uncorrected	Pro 6H	7/27/2016 0:00	08:46:58am	New	Sensor	20160727CLASS2.SSF
SU 3	-0.43	35,478	396204.27	4566666.15	1290.167	1.20	0.70	Uncorrected	Pro 6H	7/27/2016 0:00	08:53:28am	New	Sensor	20160727CLASS2.SSF
SU 3	-0.43	35,478	396187.03	4566658.19	1289.09	1.40	0.70	Uncorrected	Pro 6H	7/27/2016 0:00	09:10:41am	New	Sensor	20160727CLASS2.SSF

SU	Z-Score	CPM	Easting	Northing	MSL	PDOP	HDOP	CorrType	RcvrType	GPS_Date	GPS_Time	Update	FeatName	Datafile
SU 3	-0.43	35,477	396210.61	4566665.78	1290.7	1.20	0.70	Uncorrected	Pro 6H	7/27/2016 0:00	08:39:08am	New	Sensor	20160727CLASS2.SSF
SU 3	-0.43	35,472	396203.08	4566663.1	1289.123	1.20	0.70	Uncorrected	Pro 6H	7/27/2016 0:00	09:00:31am	New	Sensor	20160727CLASS2.SSF
SU 3	-0.43	35,471	396222.24	4566665.85	1290.162	1.20	0.70	Uncorrected	Pro 6H	7/27/2016 0:00	08:39:51am	New	Sensor	20160727CLASS2.SSF
SU 3	-0.43	35,469	396212.5	4566667.39	1290.326	1.50	0.80	Uncorrected	Pro 6H	7/27/2016 0:00	08:31:17am	New	Sensor	20160727CLASS2.SSF
SU 3	-0.43	35,469	396200.6	4566666.72	1290.747	1.20	0.70	Uncorrected	Pro 6H	7/27/2016 0:00	08:52:07am	New	Sensor	20160727CLASS2.SSF
SU 3	-0.43	35,468	396185.69	4566664.25	1291.797	1.20	0.60	Uncorrected	Pro 6H	7/27/2016 0:00	07:32:24am	New	Sensor	20160727CLASS2.SSF
SU 3	-0.43	35,465	396199.5	4566660.2	1288.694	1.40	0.70	Uncorrected	Pro 6H	7/27/2016 0:00	09:09:52am	New	Sensor	20160727CLASS2.SSF
SU 3	-0.43	35,464	396204.64	4566666.35	1290.767	1.20	0.70	Uncorrected	Pro 6H	7/27/2016 0:00	08:52:22am	New	Sensor	20160727CLASS2.SSF
SU 3	-0.44	35,459	396193.26	4566664.14	1290.628	1.20	0.70	Uncorrected	Pro 6H	7/27/2016 0:00	08:53:08am	New	Sensor	20160727CLASS2.SSF
SU 3	-0.44	35,457	396232.71	4566669.85	1289.954	1.10	0.60	Uncorrected	Pro 6H	7/27/2016 0:00	07:44:28am	New	Sensor	20160727CLASS2.SSF
SU 3	-0.44	35,457	396191.77	4566663.9	1290.425	1.20	0.70	Uncorrected	Pro 6H	7/27/2016 0:00	08:55:06am	New	Sensor	20160727CLASS2.SSF
SU 3	-0.44	35,457	396189.13	4566661.45	1290.263	1.20	0.70	Uncorrected	Pro 6H	7/27/2016 0:00	08:59:59am	New	Sensor	20160727CLASS2.SSF
SU 3	-0.44	35,456	396191.2	4566663.78	1290.671	1.20	0.70	Uncorrected	Pro 6H	7/27/2016 0:00	08:53:05am	New	Sensor	20160727CLASS2.SSF
SU 3	-0.44	35,455	396206.87	4566668.21	1291.391	1.20	0.60	Uncorrected	Pro 6H	7/27/2016 0:00	07:34:08am	New	Sensor	20160727CLASS2.SSF
SU 3	-0.44	35,454	396193.75	4566664.76	1291.213	1.20	0.70	Uncorrected	Pro 6H	7/27/2016 0:00	08:52:42am	New	Sensor	20160727CLASS2.SSF
SU 3	-0.44	35,452	396242.11	4566670.19	1289.643	1.20	0.60	Uncorrected	Pro 6H	7/27/2016 0:00	07:36:10am	New	Sensor	20160727CLASS2.SSF
SU 3	-0.44	35,450	396242.44	4566659.72	1289.109	1.30	0.70	Uncorrected	Pro 6H	7/27/2016 0:00	08:12:27am	New	Sensor	20160727CLASS2.SSF
SU 3	-0.44	35,445	396192.17	4566665.39	1292.314	1.20	0.60	Uncorrected	Pro 6H	7/27/2016 0:00	07:39:01am	New	Sensor	20160727CLASS2.SSF
SU 3	-0.44	35,445	396214.31	4566667.75	1289.848	1.50	0.80	Uncorrected	Pro 6H	7/27/2016 0:00	08:29:22am	New	Sensor	20160727CLASS2.SSF
SU 3	-0.44	35,444	396202.45	4566667.89	1291.032	1.20	0.60	Uncorrected	Pro 6H	7/27/2016 0:00	07:23:53am	New	Sensor	20160727CLASS2.SSF
SU 3	-0.44	35,444	396234.81	4566670.04	1290.062	1.20	0.60	Uncorrected	Pro 6H	7/27/2016 0:00	07:35:33am	New	Sensor	20160727CLASS2.SSF
SU 3	-0.44	35,443	396203.91	4566667.18	1290.68	1.20	0.70	Uncorrected	Pro 6H	7/27/2016 0:00	08:51:02am	New	Sensor	20160727CLASS2.SSF
SU 3	-0.44	35,443	396186.01	4566656.38	1289.27	1.40	0.70	Uncorrected	Pro 6H	7/27/2016 0:00	09:17:16am	New	Sensor	20160727CLASS2.SSF
SU 3	-0.44	35,442	396205.93	4566664.91	1289.914	1.20	0.70	Uncorrected	Pro 6H	7/27/2016 0:00	08:56:54am	New	Sensor	20160727CLASS2.SSF
SU 3	-0.44	35,441	396200.05	4566665.97	1290.863	1.20	0.70	Uncorrected	Pro 6H	7/27/2016 0:00	08:52:31am	New	Sensor	20160727CLASS2.SSF
SU 3	-0.44	35,441	396201.4	4566662.63	1289.049	1.40	0.70	Uncorrected	Pro 6H	7/27/2016 0:00	09:03:53am	New	Sensor	20160727CLASS2.SSF
SU 3	-0.44	35,440	396201.59	4566666.44	1291.875	1.10	0.60	Uncorrected	Pro 6H	7/27/2016 0:00	07:42:47am	New	Sensor	20160727CLASS2.SSF
SU 3	-0.45	35,439	396190.56	4566660.9	1289.647	1.20	0.70	Uncorrected	Pro 6H	7/27/2016 0:00	09:01:10am	New	Sensor	20160727CLASS2.SSF
SU 3	-0.45	35,439	396189.52	4566660.98	1289.656	1.20	0.70	Uncorrected	Pro 6H	7/27/2016 0:00	09:01:59am	New	Sensor	20160727CLASS2.SSF
SU 3	-0.45	35,437	396213.47	4566663.8	1290.425	1.20	0.70	Uncorrected	Pro 6H	7/27/2016 0:00	08:49:33am	New	Sensor	20160727CLASS2.SSF
SU 3	-0.45	35,437	396189.98	4566660.69	1289.64	1.20	0.70	Uncorrected	Pro 6H	7/27/2016 0:00	09:01:09am	New	Sensor	20160727CLASS2.SSF
SU 3	-0.45	35,436	396187.8	4566665.02	1291.399	1.20	0.60	Uncorrected	Pro 6H	7/27/2016 0:00	07:22:55am	New	Sensor	20160727CLASS2.SSF
SU 3	-0.45	35,435	396186.28	4566662.14	1290.563	1.20	0.70	Uncorrected	Pro 6H	7/27/2016 0:00	08:56:21am	New	Sensor	20160727CLASS2.SSF
SU 3	-0.45	35,434	396225.05	4566669.35	1290.28	1.10	0.60	Uncorrected	Pro 6H	7/27/2016 0:00	07:45:58am	New	Sensor	20160727CLASS2.SSF
SU 3	-0.45	35,434	396208.5	4566664.49	1290.581	1.20	0.70	Uncorrected	Pro 6H	7/27/2016 0:00	08:44:11am	New	Sensor	20160727CLASS2.SSF
SU 3	-0.45	35,431	396189.78	4566665.14	1292.474	1.20	0.60	Uncorrected	Pro 6H	7/27/2016 0:00	07:39:12am	New	Sensor	20160727CLASS2.SSF
SU 3	-0.45	35,431	396207.04	4566666.82	1290.303	1.50	0.80	Uncorrected	Pro 6H	7/27/2016 0:00	08:30:19am	New	Sensor	20160727CLASS2.SSF
SU 3	-0.45	35,430	396221.59	4566666	1291.029	1.10	0.60	Uncorrected	Pro 6H	7/27/2016 0:00	08:02:00am	New	Sensor	20160727CLASS2.SSF
SU 3	-0.45	35,428	396191.89	4566663.26	1290.44	1.20	0.70	Uncorrected	Pro 6H	7/27/2016 0:00	08:56:10am	New	Sensor	20160727CLASS2.SSF
SU 3	-0.45	35,427	396188.64	4566664.63	1291.314	1.20	0.70	Uncorrected	Pro 6H	7/27/2016 0:00	08:51:36am	New	Sensor	20160727CLASS2.SSF
SU 3	-0.45	35,425	396221.26	4566668.16	1289.856	1.50	0.80	Uncorrected	Pro 6H	7/27/2016 0:00	08:30:53am	New	Sensor	20160727CLASS2.SSF
SU 3	-0.45	35,425	396188.03	4566659.52	1289.014	1.40	0.70	Uncorrected	Pro 6H	7/27/2016 0:00	09:05:21am	New	Sensor	20160727CLASS2.SSF
SU 3	-0.45	35,425	396198.36	4566661.49	1288.641	1.40	0.70	Uncorrected	Pro 6H	7/27/2016 0:00	09:06:01am	New	Sensor	20160727CLASS2.SSF
SU 3	-0.45	35,424	396218.53	4566668.76	1290.745	1.20	0.60	Uncorrected	Pro 6H	7/27/2016 0:00	07:37:56am	New	Sensor	20160727CLASS2.SSF
SU 3	-0.45	35,424	396191.45	4566660.28	1288.98	1.40	0.70	Uncorrected	Pro 6H	7/27/2016 0:00	09:04:24am	New	Sensor	20160727CLASS2.SSF
SU 3	-0.45	35,423	396219.04	4566666.94	1289.603	1.20	0.70	Uncorrected	Pro 6H	7/27/2016 0:00	08:36:52am	New	Sensor	20160727CLASS2.SSF
SU 3	-0.45	35,423	396199.29	4566663.69	1289.982	1.20	0.70	Uncorrected	Pro 6H	7/27/2016 0:00	08:57:53am	New	Sensor	20160727CLASS2.SSF
SU 3	-0.45	35,423	396193.47	4566661.36	1289.763	1.20	0.70	Uncorrected	Pro 6H	7/27/2016 0:00	09:02:54am	New	Sensor	20160727CLASS2.SSF
SU 3	-0.45	35,422	396226.65	4566669.9	1290.13	1.20	0.60	Uncorrected	Pro 6H	7/27/2016 0:00	07:25:45am	New	Sensor	20160727CLASS2.SSF
SU 3	-0.45	35,422	396239.82	4566667.89	1289.593	1.10	0.60	Uncorrected	Pro 6H	7/27/2016 0:00	07:56:16am	New	Sensor	20160727CLASS2.SSF
SU 3	-0.45	35,422	396198.73	4566660.06	1288.69	1.40	0.70	Uncorrected	Pro 6H	7/27/2016 0:00	09:09:51am	New	Sensor	20160727CLASS2.SSF
SU 3	-0.45	35,419	396243.87	4566670.73	1289.398	1.20	0.60	Uncorrected	Pro 6H	7/27/2016 0:00	07:27:57am	New	Sensor	20160727CLASS2.SSF

SU	Z-Score	CPM	Easting	Northing	MSL	PDOP	HDOP	CorrType	RcvrType	GPS_Date	GPS_Time	Update	FeatName	Datafile
SU 3	-0.45	35,419	396243.65	4566660.28	1289.169	1.30	0.70	Uncorrected	Pro 6H	7/27/2016 0:00	08:12:14am	New	Sensor	20160727CLASS2.SSF
SU 3	-0.46	35,418	396230.65	4566668.72	1290.067	1.10	0.60	Uncorrected	Pro 6H	7/27/2016 0:00	07:51:10am	New	Sensor	20160727CLASS2.SSF
SU 3	-0.46	35,418	396194.84	4566663.3	1290.312	1.20	0.70	Uncorrected	Pro 6H	7/27/2016 0:00	08:57:46am	New	Sensor	20160727CLASS2.SSF
SU 3	-0.46	35,417	396242.48	4566666.5	1289.814	1.10	0.60	Uncorrected	Pro 6H	7/27/2016 0:00	08:03:00am	New	Sensor	20160727CLASS2.SSF
SU 3	-0.46	35,417	396203.83	4566662.76	1288.416	1.40	0.70	Uncorrected	Pro 6H	7/27/2016 0:00	09:04:42am	New	Sensor	20160727CLASS2.SSF
SU 3	-0.46	35,416	396210.22	4566665.16	1290.599	1.20	0.70	Uncorrected	Pro 6H	7/27/2016 0:00	08:42:09am	New	Sensor	20160727CLASS2.SSF
SU 3	-0.46	35,416	396186	4566660.8	1290.389	1.20	0.70	Uncorrected	Pro 6H	7/27/2016 0:00	08:59:50am	New	Sensor	20160727CLASS2.SSF
SU 3	-0.46	35,415	396185.79	4566663.73	1291.158	1.20	0.60	Uncorrected	Pro 6H	7/27/2016 0:00	07:21:46am	New	Sensor	20160727CLASS2.SSF
SU 3	-0.46	35,413	396201.92	4566664.63	1289.987	1.20	0.70	Uncorrected	Pro 6H	7/27/2016 0:00	08:57:05am	New	Sensor	20160727CLASS2.SSF
SU 3	-0.46	35,411	396203.36	4566667.17	1290.738	1.20	0.70	Uncorrected	Pro 6H	7/27/2016 0:00	08:51:03am	New	Sensor	20160727CLASS2.SSF
SU 3	-0.46	35,410	396223.04	4566669.74	1290.283	1.20	0.60	Uncorrected	Pro 6H	7/27/2016 0:00	07:25:33am	New	Sensor	20160727CLASS2.SSF
SU 3	-0.46	35,407	396196.95	4566666.29	1292.206	1.20	0.60	Uncorrected	Pro 6H	7/27/2016 0:00	07:38:49am	New	Sensor	20160727CLASS2.SSF
SU 3	-0.46	35,407	396224.36	4566666.38	1290.835	1.10	0.60	Uncorrected	Pro 6H	7/27/2016 0:00	08:03:37am	New	Sensor	20160727CLASS2.SSF
SU 3	-0.46	35,404	396230.54	4566667.21	1290.343	1.10	0.60	Uncorrected	Pro 6H	7/27/2016 0:00	08:00:02am	New	Sensor	20160727CLASS2.SSF
SU 3	-0.46	35,403	396240.82	4566667.95	1289.555	1.10	0.60	Uncorrected	Pro 6H	7/27/2016 0:00	07:56:14am	New	Sensor	20160727CLASS2.SSF
SU 3	-0.46	35,402	396226.6	4566667.05	1290.481	1.10	0.60	Uncorrected	Pro 6H	7/27/2016 0:00	08:00:09am	New	Sensor	20160727CLASS2.SSF
SU 3	-0.46	35,401	396227.44	4566670.16	1290.013	1.20	0.60	Uncorrected	Pro 6H	7/27/2016 0:00	07:25:56am	New	Sensor	20160727CLASS2.SSF
SU 3	-0.46	35,400	396186.25	4566664.64	1292.095	1.20	0.60	Uncorrected	Pro 6H	7/27/2016 0:00	07:32:48am	New	Sensor	20160727CLASS2.SSF
SU 3	-0.46	35,400	396190.02	4566663.6	1290.53	1.20	0.70	Uncorrected	Pro 6H	7/27/2016 0:00	08:55:09am	New	Sensor	20160727CLASS2.SSF
SU 3	-0.46	35,400	396202.62	4566662.96	1289.438	1.20	0.70	Uncorrected	Pro 6H	7/27/2016 0:00	09:02:34am	New	Sensor	20160727CLASS2.SSF
SU 3	-0.46	35,399	396189.75	4566663.88	1290.606	1.20	0.70	Uncorrected	Pro 6H	7/27/2016 0:00	08:53:59am	New	Sensor	20160727CLASS2.SSF
SU 3	-0.46	35,397	396193.7	4566665.87	1291.734	1.20	0.60	Uncorrected	Pro 6H	7/27/2016 0:00	07:31:36am	New	Sensor	20160727CLASS2.SSF
SU 3	-0.46	35,397	396204.32	4566667.83	1291.444	1.20	0.60	Uncorrected	Pro 6H	7/27/2016 0:00	07:34:01am	New	Sensor	20160727CLASS2.SSF
SU 3	-0.46	35,397	396225.6	4566668.93	1290.263	1.10	0.60	Uncorrected	Pro 6H	7/27/2016 0:00	07:47:54am	New	Sensor	20160727CLASS2.SSF
SU 3	-0.46	35,397	396190.41	4566663.97	1290.602	1.20	0.70	Uncorrected	Pro 6H	7/27/2016 0:00	08:53:58am	New	Sensor	20160727CLASS2.SSF
SU 3	-0.46	35,397	396191.09	4566656.76	1289.052	1.40	0.70	Uncorrected	Pro 6H	7/27/2016 0:00	09:16:00am	New	Sensor	20160727CLASS2.SSF
SU 3	-0.47	35,395	396222.19	4566668.58	1289.472	1.50	0.80	Uncorrected	Pro 6H	7/27/2016 0:00	08:28:29am	New	Sensor	20160727CLASS2.SSF
SU 3	-0.47	35,394	396189.6	4566665.63	1291.367	1.20	0.60	Uncorrected	Pro 6H	7/27/2016 0:00	07:23:01am	New	Sensor	20160727CLASS2.SSF
SU 3	-0.47	35,393	396204.58	4566662.75	1290.643	1.20	0.70	Uncorrected	Pro 6H	7/27/2016 0:00	08:48:17am	New	Sensor	20160727CLASS2.SSF
SU 3	-0.47	35,391	396242.76	4566657.81	1289.117	1.30	0.70	Uncorrected	Pro 6H	7/27/2016 0:00	08:13:00am	New	Sensor	20160727CLASS2.SSF
SU 3	-0.47	35,389	396243.88	4566653.91	1288.918	1.30	0.70	Uncorrected	Pro 6H	7/27/2016 0:00	08:14:20am	New	Sensor	20160727CLASS2.SSF
SU 3	-0.47	35,388	396199.04	4566662.28	1289.305	1.20	0.70	Uncorrected	Pro 6H	7/27/2016 0:00	09:01:23am	New	Sensor	20160727CLASS2.SSF
SU 3	-0.47	35,387	396211.65	4566664.19	1290.291	1.20	0.70	Uncorrected	Pro 6H	7/27/2016 0:00	08:46:30am	New	Sensor	20160727CLASS2.SSF
SU 3	-0.47	35,387	396192.6	4566664.33	1290.562	1.20	0.70	Uncorrected	Pro 6H	7/27/2016 0:00	08:53:54am	New	Sensor	20160727CLASS2.SSF
SU 3	-0.47	35,386	396185.79	4566663.73	1291.141	1.20	0.60	Uncorrected	Pro 6H	7/27/2016 0:00	07:22:06am	New	Sensor	20160727CLASS2.SSF
SU 3	-0.47	35,386	396206.97	4566667.46	1290.205	1.50	0.80	Uncorrected	Pro 6H	7/27/2016 0:00	08:27:57am	New	Sensor	20160727CLASS2.SSF
SU 3	-0.47	35,385	396239.53	4566668.2	1289.29	1.10	0.60	Uncorrected	Pro 6H	7/27/2016 0:00	07:52:19am	New	Sensor	20160727CLASS2.SSF
SU 3	-0.47	35,381	396243.87	4566656.05	1289.177	1.30	0.70	Uncorrected	Pro 6H	7/27/2016 0:00	08:13:44am	New	Sensor	20160727CLASS2.SSF
SU 3	-0.47	35,381	396186.01	4566656.38	1289.27	1.40	0.70	Uncorrected	Pro 6H	7/27/2016 0:00	09:17:16am	New	Sensor	20160727CLASS2.SSF
SU 3	-0.47	35,380	396193.28	4566661.19	1288.975	1.40	0.70	Uncorrected	Pro 6H	7/27/2016 0:00	09:04:05am	New	Sensor	20160727CLASS2.SSF
SU 3	-0.47	35,380	396186.86	4566659.49	1289.065	1.40	0.70	Uncorrected	Pro 6H	7/27/2016 0:00	09:06:18am	New	Sensor	20160727CLASS2.SSF
SU 3	-0.47	35,379	396243.89	4566670.71	1289.117	1.20	0.60	Uncorrected	Pro 6H	7/27/2016 0:00	07:27:00am	New	Sensor	20160727CLASS2.SSF
SU 3	-0.47	35,379	396222.54	4566668.97	1290.468	1.10	0.60	Uncorrected	Pro 6H	7/27/2016 0:00	07:43:44am	New	Sensor	20160727CLASS2.SSF
SU 3	-0.47	35,379	396227.61	4566669.63	1290.285	1.10	0.60	Uncorrected	Pro 6H	7/27/2016 0:00	07:45:52am	New	Sensor	20160727CLASS2.SSF
SU 3	-0.47	35,379	396203.05	4566662.31	1288.569	1.40	0.70	Uncorrected	Pro 6H	7/27/2016 0:00	09:05:44am	New	Sensor	20160727CLASS2.SSF
SU 3	-0.47	35,378	396206.97	4566667.54	1291.303	1.10	0.60	Uncorrected	Pro 6H	7/27/2016 0:00	07:43:02am	New	Sensor	20160727CLASS2.SSF
SU 3	-0.47	35,378	396217.34	4566667.81	1290.054	1.50	0.80	Uncorrected	Pro 6H	7/27/2016 0:00	08:31:04am	New	Sensor	20160727CLASS2.SSF
SU 3	-0.47	35,376	396243.76	4566670.61	1289.436	1.20	0.60	Uncorrected	Pro 6H	7/27/2016 0:00	07:28:29am	New	Sensor	20160727CLASS2.SSF
SU 3	-0.47	35,376	396211.79	4566668.68	1291.041	1.20	0.60	Uncorrected	Pro 6H	7/27/2016 0:00	07:30:40am	New	Sensor	20160727CLASS2.SSF
SU 3	-0.47	35,375	396194.27	4566660.04	1288.815	1.40	0.70	Uncorrected	Pro 6H	7/27/2016 0:00	09:08:19am	New	Sensor	20160727CLASS2.SSF
SU 3	-0.47	35,375	396190.04	4566658.69	1288.921	1.40	0.70	Uncorrected	Pro 6H	7/27/2016 0:00	09:12:20am	New	Sensor	20160727CLASS2.SSF
SU 3	-0.48	35,373	396199.58	4566665.22	1290.239	1.20	0.70	Uncorrected	Pro 6H	7/27/2016 0:00	08:53:19am	New	Sensor	20160727CLASS2.SSF

SU	Z-Score	CPM	Easting	Northing	MSL	PDOP	HDOP	CorrType	RcvrType	GPS_Date	GPS_Time	Update	FeatName	Datafile
SU 3	-0.48	35,372	396212.6	4566666.15	1290.534	1.20	0.70	Uncorrected	Pro 6H	7/27/2016 0:00	08:38:32am	New	Sensor	20160727CLASS2.SSF
SU 3	-0.48	35,372	396219.4	4566664.64	1290.088	1.20	0.70	Uncorrected	Pro 6H	7/27/2016 0:00	08:47:43am	New	Sensor	20160727CLASS2.SSF
SU 3	-0.48	35,372	396199.68	4566664.94	1290.147	1.20	0.70	Uncorrected	Pro 6H	7/27/2016 0:00	08:54:52am	New	Sensor	20160727CLASS2.SSF
SU 3	-0.48	35,372	396197.54	4566662.68	1289.534	1.20	0.70	Uncorrected	Pro 6H	7/27/2016 0:00	09:00:14am	New	Sensor	20160727CLASS2.SSF
SU 3	-0.48	35,370	396192.75	4566664.63	1292.329	1.10	0.60	Uncorrected	Pro 6H	7/27/2016 0:00	07:42:25am	New	Sensor	20160727CLASS2.SSF
SU 3	-0.48	35,367	396191.85	4566665.66	1292.001	1.20	0.60	Uncorrected	Pro 6H	7/27/2016 0:00	07:33:19am	New	Sensor	20160727CLASS2.SSF
SU 3	-0.48	35,366	396243.08	4566668.27	1289.134	1.10	0.60	Uncorrected	Pro 6H	7/27/2016 0:00	07:52:26am	New	Sensor	20160727CLASS2.SSF
SU 3	-0.48	35,366	396213.78	4566667.63	1290.308	1.50	0.80	Uncorrected	Pro 6H	7/27/2016 0:00	08:31:13am	New	Sensor	20160727CLASS2.SSF
SU 3	-0.48	35,366	396188.76	4566660.84	1288.974	1.40	0.70	Uncorrected	Pro 6H	7/27/2016 0:00	09:04:12am	New	Sensor	20160727CLASS2.SSF
SU 3	-0.48	35,364	396191.15	4566665.42	1292.02	1.20	0.60	Uncorrected	Pro 6H	7/27/2016 0:00	07:33:16am	New	Sensor	20160727CLASS2.SSF
SU 3	-0.48	35,363	396191.45	4566659.14	1288.904	1.40	0.70	Uncorrected	Pro 6H	7/27/2016 0:00	09:08:41am	New	Sensor	20160727CLASS2.SSF
SU 3	-0.48	35,362	396185.68	4566664.26	1291.809	1.20	0.60	Uncorrected	Pro 6H	7/27/2016 0:00	07:32:21am	New	Sensor	20160727CLASS2.SSF
SU 3	-0.48	35,362	396230.53	4566669.68	1290.035	1.10	0.60	Uncorrected	Pro 6H	7/27/2016 0:00	07:45:44am	New	Sensor	20160727CLASS2.SSF
SU 3	-0.48	35,362	396206.67	4566666.5	1290.446	1.20	0.70	Uncorrected	Pro 6H	7/27/2016 0:00	08:33:57am	New	Sensor	20160727CLASS2.SSF
SU 3	-0.48	35,362	396201.28	4566661.95	1288.499	1.40	0.70	Uncorrected	Pro 6H	7/27/2016 0:00	09:04:38am	New	Sensor	20160727CLASS2.SSF
SU 3	-0.48	35,361	396222.59	4566669.38	1290.543	1.20	0.60	Uncorrected	Pro 6H	7/27/2016 0:00	07:30:08am	New	Sensor	20160727CLASS2.SSF
SU 3	-0.48	35,361	396204.53	4566667.86	1291.305	1.20	0.60	Uncorrected	Pro 6H	7/27/2016 0:00	07:31:03am	New	Sensor	20160727CLASS2.SSF
SU 3	-0.48	35,361	396207.69	4566666.64	1290.482	1.50	0.80	Uncorrected	Pro 6H	7/27/2016 0:00	08:30:22am	New	Sensor	20160727CLASS2.SSF
SU 3	-0.48	35,361	396214.39	4566665.55	1290.478	1.20	0.70	Uncorrected	Pro 6H	7/27/2016 0:00	08:43:02am	New	Sensor	20160727CLASS2.SSF
SU 3	-0.48	35,360	396212.17	4566668.77	1291.149	1.20	0.60	Uncorrected	Pro 6H	7/27/2016 0:00	07:34:25am	New	Sensor	20160727CLASS2.SSF
SU 3	-0.48	35,359	396189.47	4566661.29	1289.633	1.20	0.70	Uncorrected	Pro 6H	7/27/2016 0:00	09:00:53am	New	Sensor	20160727CLASS2.SSF
SU 3	-0.48	35,357	396203.83	4566667.85	1291.037	1.20	0.60	Uncorrected	Pro 6H	7/27/2016 0:00	07:23:59am	New	Sensor	20160727CLASS2.SSF
SU 3	-0.48	35,357	396198.29	4566659.86	1288.628	1.40	0.70	Uncorrected	Pro 6H	7/27/2016 0:00	09:10:23am	New	Sensor	20160727CLASS2.SSF
SU 3	-0.48	35,356	396189.07	4566662.77	1290.484	1.20	0.70	Uncorrected	Pro 6H	7/27/2016 0:00	08:56:15am	New	Sensor	20160727CLASS2.SSF
SU 3	-0.48	35,355	396215.53	4566666.08	1290.52	1.20	0.70	Uncorrected	Pro 6H	7/27/2016 0:00	08:39:39am	New	Sensor	20160727CLASS2.SSF
SU 3	-0.48	35,355	396203.67	4566664.9	1290.007	1.20	0.70	Uncorrected	Pro 6H	7/27/2016 0:00	08:56:50am	New	Sensor	20160727CLASS2.SSF
SU 3	-0.48	35,355	396198.24	4566663.25	1289.959	1.20	0.70	Uncorrected	Pro 6H	7/27/2016 0:00	08:59:03am	New	Sensor	20160727CLASS2.SSF
SU 3	-0.49	35,353	396243.86	4566670.64	1289.41	1.20	0.60	Uncorrected	Pro 6H	7/27/2016 0:00	07:27:37am	New	Sensor	20160727CLASS2.SSF
SU 3	-0.49	35,350	396210.79	4566667.46	1290.381	1.50	0.80	Uncorrected	Pro 6H	7/27/2016 0:00	08:31:21am	New	Sensor	20160727CLASS2.SSF
SU 3	-0.49	35,350	396214.67	4566665.57	1290.627	1.20	0.70	Uncorrected	Pro 6H	7/27/2016 0:00	08:40:42am	New	Sensor	20160727CLASS2.SSF
SU 3	-0.49	35,349	396197.15	4566666.93	1291.382	1.20	0.60	Uncorrected	Pro 6H	7/27/2016 0:00	07:23:34am	New	Sensor	20160727CLASS2.SSF
SU 3	-0.49	35,348	396186.62	4566663.86	1292.487	1.20	0.60	Uncorrected	Pro 6H	7/27/2016 0:00	07:39:20am	New	Sensor	20160727CLASS2.SSF
SU 3	-0.49	35,344	396241.92	4566668.54	1289.262	1.10	0.60	Uncorrected	Pro 6H	7/27/2016 0:00	07:50:39am	New	Sensor	20160727CLASS2.SSF
SU 3	-0.49	35,343	396187.77	4566664.16	1291.292	1.20	0.70	Uncorrected	Pro 6H	7/27/2016 0:00	08:51:45am	New	Sensor	20160727CLASS2.SSF
SU 3	-0.49	35,342	396186.25	4566663.3	1292.467	1.10	0.60	Uncorrected	Pro 6H	7/27/2016 0:00	07:39:25am	New	Sensor	20160727CLASS2.SSF
SU 3	-0.49	35,340	396195.8	4566665.49	1292.286	1.10	0.60	Uncorrected	Pro 6H	7/27/2016 0:00	07:42:34am	New	Sensor	20160727CLASS2.SSF
SU 3	-0.49	35,340	396233.46	4566669.45	1289.814	1.10	0.60	Uncorrected	Pro 6H	7/27/2016 0:00	07:47:37am	New	Sensor	20160727CLASS2.SSF
SU 3	-0.49	35,340	396218.49	4566667.68	1289.852	1.50	0.80	Uncorrected	Pro 6H	7/27/2016 0:00	08:32:12am	New	Sensor	20160727CLASS2.SSF
SU 3	-0.49	35,336	396205.14	4566667.99	1291.036	1.20	0.60	Uncorrected	Pro 6H	7/27/2016 0:00	07:24:06am	New	Sensor	20160727CLASS2.SSF
SU 3	-0.49	35,336	396190.04	4566658.91	1289.045	1.40	0.70	Uncorrected	Pro 6H	7/27/2016 0:00	09:09:38am	New	Sensor	20160727CLASS2.SSF
SU 3	-0.49	35,334	396195.56	4566663.01	1290.323	1.20	0.70	Uncorrected	Pro 6H	7/27/2016 0:00	08:58:23am	New	Sensor	20160727CLASS2.SSF
SU 3	-0.49	35,333	396200.55	4566664.45	1290.022	1.20	0.70	Uncorrected	Pro 6H	7/27/2016 0:00	08:57:07am	New	Sensor	20160727CLASS2.SSF
SU 3	-0.49	35,332	396199.24	4566661.92	1288.614	1.40	0.70	Uncorrected	Pro 6H	7/27/2016 0:00	09:04:57am	New	Sensor	20160727CLASS2.SSF
SU 3	-0.5	35,331	396193.45	4566658.08	1288.896	1.40	0.70	Uncorrected	Pro 6H	7/27/2016 0:00	09:12:06am	New	Sensor	20160727CLASS2.SSF
SU 3	-0.5	35,330	396206.15	4566664.55	1290.865	1.20	0.70	Uncorrected	Pro 6H	7/27/2016 0:00	08:39:22am	New	Sensor	20160727CLASS2.SSF
SU 3	-0.5	35,329	396188.39	4566662.72	1290.522	1.20	0.70	Uncorrected	Pro 6H	7/27/2016 0:00	08:56:16am	New	Sensor	20160727CLASS2.SSF
SU 3	-0.5	35,326	396243.37	4566668.46	1289.198	1.10	0.60	Uncorrected	Pro 6H	7/27/2016 0:00	07:52:32am	New	Sensor	20160727CLASS2.SSF
SU 3	-0.5	35,325	396192.22	4566665.73	1291.72	1.20	0.60	Uncorrected	Pro 6H	7/27/2016 0:00	07:31:41am	New	Sensor	20160727CLASS2.SSF
SU 3	-0.5	35,325	396186.42	4566663.54	1292.471	1.10	0.60	Uncorrected	Pro 6H	7/27/2016 0:00	07:39:26am	New	Sensor	20160727CLASS2.SSF
SU 3	-0.5	35,324	396213.24	4566667.26	1290.259	1.20	0.70	Uncorrected	Pro 6H	7/27/2016 0:00	08:33:44am	New	Sensor	20160727CLASS2.SSF
SU 3	-0.5	35,321	396215.61	4566669.06	1290.866	1.20	0.60	Uncorrected	Pro 6H	7/27/2016 0:00	07:24:54am	New	Sensor	20160727CLASS2.SSF
SU 3	-0.5	35,321	396217.44	4566665.93	1290.386	1.20	0.70	Uncorrected	Pro 6H	7/27/2016 0:00	08:41:58am	New	Sensor	20160727CLASS2.SSF

SU	Z-Score	CPM	Easting	Northing	MSL	PDOP	HDOP	CorrType	RcvrType	GPS_Date	GPS_Time	Update	FeatName	Datafile
SU 3	-0.5	35,321	396215.59	4566665.93	1290.473	1.20	0.70	Uncorrected	Pro 6H	7/27/2016 0:00	08:42:01am	New	Sensor	20160727CLASS2.SSF
SU 3	-0.5	35,320	396193.01	4566660.89	1288.896	1.40	0.70	Uncorrected	Pro 6H	7/27/2016 0:00	09:05:07am	New	Sensor	20160727CLASS2.SSF
SU 3	-0.5	35,319	396210.42	4566663.92	1290.332	1.20	0.70	Uncorrected	Pro 6H	7/27/2016 0:00	08:46:28am	New	Sensor	20160727CLASS2.SSF
SU 3	-0.5	35,319	396199.23	4566659.8	1288.666	1.40	0.70	Uncorrected	Pro 6H	7/27/2016 0:00	09:11:17am	New	Sensor	20160727CLASS2.SSF
SU 3	-0.5	35,318	396221.58	4566666.84	1289.598	1.20	0.70	Uncorrected	Pro 6H	7/27/2016 0:00	08:35:40am	New	Sensor	20160727CLASS2.SSF
SU 3	-0.5	35,315	396242.75	4566670.94	1289.3	1.20	0.60	Uncorrected	Pro 6H	7/27/2016 0:00	07:26:51am	New	Sensor	20160727CLASS2.SSF
SU 3	-0.5	35,315	396200.32	4566667.18	1291.546	1.20	0.60	Uncorrected	Pro 6H	7/27/2016 0:00	07:33:46am	New	Sensor	20160727CLASS2.SSF
SU 3	-0.5	35,313	396212.98	4566667.51	1290.355	1.50	0.80	Uncorrected	Pro 6H	7/27/2016 0:00	08:31:15am	New	Sensor	20160727CLASS2.SSF
SU 3	-0.5	35,313	396212.84	4566663.93	1290.408	1.20	0.70	Uncorrected	Pro 6H	7/27/2016 0:00	08:48:30am	New	Sensor	20160727CLASS2.SSF
SU 3	-0.5	35,312	396231.39	4566666.39	1290.516	1.10	0.60	Uncorrected	Pro 6H	7/27/2016 0:00	08:02:22am	New	Sensor	20160727CLASS2.SSF
SU 3	-0.5	35,312	396194.4	4566664.41	1290.474	1.20	0.70	Uncorrected	Pro 6H	7/27/2016 0:00	08:55:02am	New	Sensor	20160727CLASS2.SSF
SU 3	-0.51	35,309	396202.09	4566663.98	1289.951	1.20	0.70	Uncorrected	Pro 6H	7/27/2016 0:00	08:58:11am	New	Sensor	20160727CLASS2.SSF
SU 3	-0.51	35,307	396211.71	4566665.62	1290.671	1.20	0.70	Uncorrected	Pro 6H	7/27/2016 0:00	08:40:09am	New	Sensor	20160727CLASS2.SSF
SU 3	-0.51	35,307	396198.17	4566661.93	1289.443	1.20	0.70	Uncorrected	Pro 6H	7/27/2016 0:00	09:02:47am	New	Sensor	20160727CLASS2.SSF
SU 3	-0.51	35,306	396187.73	4566664.93	1291.405	1.20	0.60	Uncorrected	Pro 6H	7/27/2016 0:00	07:22:54am	New	Sensor	20160727CLASS2.SSF
SU 3	-0.51	35,305	396185.94	4566663.53	1291.238	1.20	0.60	Uncorrected	Pro 6H	7/27/2016 0:00	07:22:37am	New	Sensor	20160727CLASS2.SSF
SU 3	-0.51	35,305	396194.52	4566665.14	1292.311	1.10	0.60	Uncorrected	Pro 6H	7/27/2016 0:00	07:42:30am	New	Sensor	20160727CLASS2.SSF
SU 3	-0.51	35,305	396232.54	4566666.89	1290.415	1.10	0.60	Uncorrected	Pro 6H	7/27/2016 0:00	08:00:48am	New	Sensor	20160727CLASS2.SSF
SU 3	-0.51	35,304	396223.02	4566668.73	1290.411	1.10	0.60	Uncorrected	Pro 6H	7/27/2016 0:00	07:48:02am	New	Sensor	20160727CLASS2.SSF
SU 3	-0.51	35,303	396203.09	4566668.05	1291.017	1.20	0.60	Uncorrected	Pro 6H	7/27/2016 0:00	07:23:56am	New	Sensor	20160727CLASS2.SSF
SU 3	-0.51	35,303	396231.84	4566668.73	1289.845	1.10	0.60	Uncorrected	Pro 6H	7/27/2016 0:00	07:48:35am	New	Sensor	20160727CLASS2.SSF
SU 3	-0.51	35,298	396242.63	4566670.38	1289.601	1.20	0.60	Uncorrected	Pro 6H	7/27/2016 0:00	07:35:52am	New	Sensor	20160727CLASS2.SSF
SU 3	-0.51	35,298	396221.96	4566669.19	1290.596	1.20	0.60	Uncorrected	Pro 6H	7/27/2016 0:00	07:37:46am	New	Sensor	20160727CLASS2.SSF
SU 3	-0.51	35,298	396212.13	4566667.67	1290.01	1.50	0.80	Uncorrected	Pro 6H	7/27/2016 0:00	08:28:14am	New	Sensor	20160727CLASS2.SSF
SU 3	-0.51	35,298	396198.86	4566665.99	1290.898	1.20	0.70	Uncorrected	Pro 6H	7/27/2016 0:00	08:52:03am	New	Sensor	20160727CLASS2.SSF
SU 3	-0.51	35,298	396198.25	4566664.82	1290.285	1.20	0.70	Uncorrected	Pro 6H	7/27/2016 0:00	08:54:26am	New	Sensor	20160727CLASS2.SSF
SU 3	-0.51	35,298	396198.27	4566664.29	1290.207	1.20	0.70	Uncorrected	Pro 6H	7/27/2016 0:00	08:55:34am	New	Sensor	20160727CLASS2.SSF
SU 3	-0.51	35,298	396201.23	4566663.56	1289.802	1.20	0.70	Uncorrected	Pro 6H	7/27/2016 0:00	08:59:22am	New	Sensor	20160727CLASS2.SSF
SU 3	-0.51	35,297	396236.75	4566670.19	1289.78	1.20	0.60	Uncorrected	Pro 6H	7/27/2016 0:00	07:29:25am	New	Sensor	20160727CLASS2.SSF
SU 3	-0.51	35,297	396189.75	4566660.41	1289.023	1.40	0.70	Uncorrected	Pro 6H	7/27/2016 0:00	09:05:12am	New	Sensor	20160727CLASS2.SSF
SU 3	-0.51	35,292	396239.58	4566670.98	1289.439	1.20	0.60	Uncorrected	Pro 6H	7/27/2016 0:00	07:26:42am	New	Sensor	20160727CLASS2.SSF
SU 3	-0.51	35,290	396202.33	4566665.9	1290.174	1.20	0.70	Uncorrected	Pro 6H	7/27/2016 0:00	08:53:24am	New	Sensor	20160727CLASS2.SSF
SU 3	-0.51	35,288	396234.03	4566667.83	1289.792	1.10	0.60	Uncorrected	Pro 6H	7/27/2016 0:00	07:53:54am	New	Sensor	20160727CLASS2.SSF
SU 3	-0.51	35,288	396194.26	4566662.45	1290.17	1.20	0.70	Uncorrected	Pro 6H	7/27/2016 0:00	08:59:35am	New	Sensor	20160727CLASS2.SSF
SU 3	-0.52	35,284	396185.86	4566664.26	1291.876	1.20	0.60	Uncorrected	Pro 6H	7/27/2016 0:00	07:32:27am	New	Sensor	20160727CLASS2.SSF
SU 3	-0.52	35,284	396187.21	4566661.69	1290.413	1.20	0.70	Uncorrected	Pro 6H	7/27/2016 0:00	08:58:39am	New	Sensor	20160727CLASS2.SSF
SU 3	-0.52	35,284	396186.05	4566660.31	1290.358	1.20	0.70	Uncorrected	Pro 6H	7/27/2016 0:00	08:59:51am	New	Sensor	20160727CLASS2.SSF
SU 3	-0.52	35,284	396186.03	4566660.08	1289.89	1.20	0.70	Uncorrected	Pro 6H	7/27/2016 0:00	09:03:17am	New	Sensor	20160727CLASS2.SSF
SU 3	-0.52	35,284	396188.91	4566656.61	1289.219	1.40	0.70	Uncorrected	Pro 6H	7/27/2016 0:00	09:16:26am	New	Sensor	20160727CLASS2.SSF
SU 3	-0.52	35,283	396242.51	4566668.68	1289.274	1.10	0.60	Uncorrected	Pro 6H	7/27/2016 0:00	07:50:47am	New	Sensor	20160727CLASS2.SSF
SU 3	-0.52	35,283	396202.62	4566666.2	1290.794	1.20	0.70	Uncorrected	Pro 6H	7/27/2016 0:00	08:52:26am	New	Sensor	20160727CLASS2.SSF
SU 3	-0.52	35,281	396186.1	4566660.37	1290.346	1.20	0.70	Uncorrected	Pro 6H	7/27/2016 0:00	08:59:52am	New	Sensor	20160727CLASS2.SSF
SU 3	-0.52	35,280	396204.79	4566664.11	1290.881	1.20	0.70	Uncorrected	Pro 6H	7/27/2016 0:00	08:41:21am	New	Sensor	20160727CLASS2.SSF
SU 3	-0.52	35,278	396233.04	4566667.77	1290.067	1.10	0.60	Uncorrected	Pro 6H	7/27/2016 0:00	07:56:30am	New	Sensor	20160727CLASS2.SSF
SU 3	-0.52	35,278	396196.06	4566664.01	1290.372	1.20	0.70	Uncorrected	Pro 6H	7/27/2016 0:00	08:55:31am	New	Sensor	20160727CLASS2.SSF
SU 3	-0.52	35,278	396195.51	4566657.23	1288.829	1.40	0.70	Uncorrected	Pro 6H	7/27/2016 0:00	09:14:56am	New	Sensor	20160727CLASS2.SSF
SU 3	-0.52	35,276	396205.74	4566668.25	1291.048	1.20	0.60	Uncorrected	Pro 6H	7/27/2016 0:00	07:24:08am	New	Sensor	20160727CLASS2.SSF
SU 3	-0.52	35,275	396198.85	4566665.89	1292.063	1.10	0.60	Uncorrected	Pro 6H	7/27/2016 0:00	07:42:41am	New	Sensor	20160727CLASS2.SSF
SU 3	-0.52	35,273	396208.69	4566665.95	1290.104	1.20	0.70	Uncorrected	Pro 6H	7/27/2016 0:00	08:37:10am	New	Sensor	20160727CLASS2.SSF
SU 3	-0.52	35,268	396190.85	4566659.89	1288.936	1.40	0.70	Uncorrected	Pro 6H	7/27/2016 0:00	09:05:25am	New	Sensor	20160727CLASS2.SSF
SU 3	-0.52	35,267	396189.4	4566658.92	1289.016	1.40	0.70	Uncorrected	Pro 6H	7/27/2016 0:00	09:09:37am	New	Sensor	20160727CLASS2.SSF
SU 3	-0.53	35,264	396237.75	4566669.82	1289.528	1.10	0.60	Uncorrected	Pro 6H	7/27/2016 0:00	07:45:21am	New	Sensor	20160727CLASS2.SSF

SU	Z-Score	CPM	Easting	Northing	MSL	PDOP	HDOP	CorrType	RcvrType	GPS_Date	GPS_Time	Update	FeatName	Datafile
SU 3	-0.53	35,264	396238.49	4566666.63	1290.023	1.10	0.60	Uncorrected	Pro 6H	7/27/2016 0:00	08:03:09am	New	Sensor	20160727CLASS2.SSF
SU 3	-0.53	35,263	396186.53	4566663.57	1291.368	1.20	0.70	Uncorrected	Pro 6H	7/27/2016 0:00	08:51:42am	New	Sensor	20160727CLASS2.SSF
SU 3	-0.53	35,261	396212.41	4566664.27	1290.28	1.20	0.70	Uncorrected	Pro 6H	7/27/2016 0:00	08:47:03am	New	Sensor	20160727CLASS2.SSF
SU 3	-0.53	35,260	396189.2	4566664.78	1292.072	1.20	0.60	Uncorrected	Pro 6H	7/27/2016 0:00	07:33:07am	New	Sensor	20160727CLASS2.SSF
SU 3	-0.53	35,259	396188.43	4566656.82	1289.141	1.40	0.70	Uncorrected	Pro 6H	7/27/2016 0:00	09:15:56am	New	Sensor	20160727CLASS2.SSF
SU 3	-0.53	35,258	396205.67	4566661.61	1288.418	1.40	0.70	Uncorrected	Pro 6H	7/27/2016 0:00	09:07:56am	New	Sensor	20160727CLASS2.SSF
SU 3	-0.53	35,255	396200.19	4566666.69	1291.913	1.20	0.60	Uncorrected	Pro 6H	7/27/2016 0:00	07:38:42am	New	Sensor	20160727CLASS2.SSF
SU 3	-0.53	35,253	396195	4566664.93	1290.576	1.20	0.70	Uncorrected	Pro 6H	7/27/2016 0:00	08:53:50am	New	Sensor	20160727CLASS2.SSF
SU 3	-0.53	35,252	396242.25	4566667.94	1289.439	1.10	0.60	Uncorrected	Pro 6H	7/27/2016 0:00	07:56:11am	New	Sensor	20160727CLASS2.SSF
SU 3	-0.53	35,252	396213.2	4566665.19	1290.402	1.20	0.70	Uncorrected	Pro 6H	7/27/2016 0:00	08:45:03am	New	Sensor	20160727CLASS2.SSF
SU 3	-0.53	35,252	396202.81	4566666.02	1290.15	1.20	0.70	Uncorrected	Pro 6H	7/27/2016 0:00	08:53:25am	New	Sensor	20160727CLASS2.SSF
SU 3	-0.53	35,251	396185.86	4566664.25	1291.873	1.20	0.60	Uncorrected	Pro 6H	7/27/2016 0:00	07:32:28am	New	Sensor	20160727CLASS2.SSF
SU 3	-0.53	35,249	396222.49	4566669.77	1290.295	1.20	0.60	Uncorrected	Pro 6H	7/27/2016 0:00	07:25:30am	New	Sensor	20160727CLASS2.SSF
SU 3	-0.53	35,248	396210.1	4566666.77	1290.373	1.20	0.70	Uncorrected	Pro 6H	7/27/2016 0:00	08:33:51am	New	Sensor	20160727CLASS2.SSF
SU 3	-0.53	35,246	396215.72	4566667.12	1289.988	1.20	0.70	Uncorrected	Pro 6H	7/27/2016 0:00	08:34:24am	New	Sensor	20160727CLASS2.SSF
SU 3	-0.53	35,245	396215.66	4566666.73	1289.861	1.20	0.70	Uncorrected	Pro 6H	7/27/2016 0:00	08:35:51am	New	Sensor	20160727CLASS2.SSF
SU 3	-0.53	35,245	396189.96	4566658.09	1289.011	1.40	0.70	Uncorrected	Pro 6H	7/27/2016 0:00	09:12:10am	New	Sensor	20160727CLASS2.SSF
SU 3	-0.54	35,243	396231.59	4566667.45	1290.021	1.10	0.60	Uncorrected	Pro 6H	7/27/2016 0:00	07:55:39am	New	Sensor	20160727CLASS2.SSF
SU 3	-0.54	35,242	396186.16	4566662.94	1292.543	1.10	0.60	Uncorrected	Pro 6H	7/27/2016 0:00	07:41:52am	New	Sensor	20160727CLASS2.SSF
SU 3	-0.54	35,239	396203.7	4566667.86	1291.05	1.20	0.60	Uncorrected	Pro 6H	7/27/2016 0:00	07:24:00am	New	Sensor	20160727CLASS2.SSF
SU 3	-0.54	35,239	396231.5	4566662.62	1289.023	1.50	0.80	Uncorrected	Pro 6H	7/27/2016 0:00	08:21:28am	New	Sensor	20160727CLASS2.SSF
SU 3	-0.54	35,238	396239.05	4566669.95	1289.397	1.10	0.60	Uncorrected	Pro 6H	7/27/2016 0:00	07:45:18am	New	Sensor	20160727CLASS2.SSF
SU 3	-0.54	35,238	396191.27	4566664.41	1291.222	1.20	0.70	Uncorrected	Pro 6H	7/27/2016 0:00	08:52:46am	New	Sensor	20160727CLASS2.SSF
SU 3	-0.54	35,237	396194.66	4566664.64	1290.533	1.20	0.70	Uncorrected	Pro 6H	7/27/2016 0:00	08:54:20am	New	Sensor	20160727CLASS2.SSF
SU 3	-0.54	35,236	396186.48	4566663.53	1290.966	1.20	0.70	Uncorrected	Pro 6H	7/27/2016 0:00	08:52:54am	New	Sensor	20160727CLASS2.SSF
SU 3	-0.54	35,235	396217.46	4566668.25	1289.716	1.50	0.80	Uncorrected	Pro 6H	7/27/2016 0:00	08:28:41am	New	Sensor	20160727CLASS2.SSF
SU 3	-0.54	35,235	396192.48	4566655.88	1289.023	1.40	0.70	Uncorrected	Pro 6H	7/27/2016 0:00	09:17:00am	New	Sensor	20160727CLASS2.SSF
SU 3	-0.54	35,232	396237.46	4566669.88	1289.704	1.20	0.60	Uncorrected	Pro 6H	7/27/2016 0:00	07:36:54am	New	Sensor	20160727CLASS2.SSF
SU 3	-0.54	35,231	396185.8	4566663.72	1291.142	1.20	0.60	Uncorrected	Pro 6H	7/27/2016 0:00	07:22:11am	New	Sensor	20160727CLASS2.SSF
SU 3	-0.54	35,231	396210.05	4566667.92	1291.15	1.20	0.60	Uncorrected	Pro 6H	7/27/2016 0:00	07:38:16am	New	Sensor	20160727CLASS2.SSF
SU 3	-0.54	35,231	396186.37	4566663.67	1292.45	1.10	0.60	Uncorrected	Pro 6H	7/27/2016 0:00	07:39:26am	New	Sensor	20160727CLASS2.SSF
SU 3	-0.54	35,227	396197.98	4566666.23	1290.972	1.20	0.70	Uncorrected	Pro 6H	7/27/2016 0:00	08:51:19am	New	Sensor	20160727CLASS2.SSF
SU 3	-0.54	35,226	396186.31	4566661.47	1290.401	1.20	0.70	Uncorrected	Pro 6H	7/27/2016 0:00	08:59:49am	New	Sensor	20160727CLASS2.SSF
SU 3	-0.54	35,225	396210.97	4566664.09	1290.4	1.20	0.70	Uncorrected	Pro 6H	7/27/2016 0:00	08:45:28am	New	Sensor	20160727CLASS2.SSF
SU 3	-0.54	35,224	396242.05	4566670.22	1289.43	1.20	0.60	Uncorrected	Pro 6H	7/27/2016 0:00	07:36:30am	New	Sensor	20160727CLASS2.SSF
SU 3	-0.55	35,222	396193.19	4566665.86	1291.925	1.20	0.60	Uncorrected	Pro 6H	7/27/2016 0:00	07:33:24am	New	Sensor	20160727CLASS2.SSF
SU 3	-0.55	35,221	396188.39	4566660.09	1288.988	1.40	0.70	Uncorrected	Pro 6H	7/27/2016 0:00	09:05:14am	New	Sensor	20160727CLASS2.SSF
SU 3	-0.55	35,220	396190.93	4566664.9	1292.356	1.20	0.60	Uncorrected	Pro 6H	7/27/2016 0:00	07:39:04am	New	Sensor	20160727CLASS2.SSF
SU 3	-0.55	35,220	396195.97	4566664.87	1290.489	1.20	0.70	Uncorrected	Pro 6H	7/27/2016 0:00	08:53:48am	New	Sensor	20160727CLASS2.SSF
SU 3	-0.55	35,219	396234.3	4566670.16	1289.969	1.20	0.60	Uncorrected	Pro 6H	7/27/2016 0:00	07:29:34am	New	Sensor	20160727CLASS2.SSF
SU 3	-0.55	35,219	396226.4	4566668.46	1290.221	1.10	0.60	Uncorrected	Pro 6H	7/27/2016 0:00	07:49:43am	New	Sensor	20160727CLASS2.SSF
SU 3	-0.55	35,219	396205.3	4566667.34	1290.707	1.20	0.70	Uncorrected	Pro 6H	7/27/2016 0:00	08:50:57am	New	Sensor	20160727CLASS2.SSF
SU 3	-0.55	35,219	396196.82	4566664.17	1290.333	1.20	0.70	Uncorrected	Pro 6H	7/27/2016 0:00	08:55:32am	New	Sensor	20160727CLASS2.SSF
SU 3	-0.55	35,218	396206.1	4566666.65	1290.084	1.50	0.80	Uncorrected	Pro 6H	7/27/2016 0:00	08:29:02am	New	Sensor	20160727CLASS2.SSF
SU 3	-0.55	35,218	396220.83	4566667.18	1289.558	1.20	0.70	Uncorrected	Pro 6H	7/27/2016 0:00	08:36:45am	New	Sensor	20160727CLASS2.SSF
SU 3	-0.55	35,218	396211.41	4566663.77	1290.389	1.20	0.70	Uncorrected	Pro 6H	7/27/2016 0:00	08:48:28am	New	Sensor	20160727CLASS2.SSF
SU 3	-0.55	35,217	396185.82	4566663.72	1291.124	1.20	0.60	Uncorrected	Pro 6H	7/27/2016 0:00	07:22:00am	New	Sensor	20160727CLASS2.SSF
SU 3	-0.55	35,217	396186.29	4566664.74	1291.956	1.20	0.60	Uncorrected	Pro 6H	7/27/2016 0:00	07:32:03am	New	Sensor	20160727CLASS2.SSF
SU 3	-0.55	35,217	396214.24	4566668.41	1289.958	1.50	0.80	Uncorrected	Pro 6H	7/27/2016 0:00	08:27:47am	New	Sensor	20160727CLASS2.SSF
SU 3	-0.55	35,217	396186.05	4566656.34	1289.263	1.40	0.70	Uncorrected	Pro 6H	7/27/2016 0:00	09:17:12am	New	Sensor	20160727CLASS2.SSF
SU 3	-0.55	35,216	396202.19	4566667.91	1291.015	1.20	0.60	Uncorrected	Pro 6H	7/27/2016 0:00	07:23:52am	New	Sensor	20160727CLASS2.SSF
SU 3	-0.55	35,214	396207.48	4566667.38	1291.292	1.10	0.60	Uncorrected	Pro 6H	7/27/2016 0:00	07:43:02am	New	Sensor	20160727CLASS2.SSF

SU	Z-Score	CPM	Easting	Northing	MSL	PDOP	HDOP	CorrType	RcvrType	GPS_Date	GPS_Time	Update	FeatName	Datafile
SU 3	-0.55	35,214	396186.41	4566663.28	1290.708	1.20	0.70	Uncorrected	Pro 6H	7/27/2016 0:00	08:54:04am	New	Sensor	20160727CLASS2.SSF
SU 3	-0.55	35,213	396185.81	4566663.74	1291.167	1.20	0.60	Uncorrected	Pro 6H	7/27/2016 0:00	07:21:48am	New	Sensor	20160727CLASS2.SSF
SU 3	-0.55	35,213	396194.52	4566664.81	1290.569	1.20	0.70	Uncorrected	Pro 6H	7/27/2016 0:00	08:53:51am	New	Sensor	20160727CLASS2.SSF
SU 3	-0.55	35,212	396214.32	4566668.86	1290.956	1.20	0.60	Uncorrected	Pro 6H	7/27/2016 0:00	07:30:33am	New	Sensor	20160727CLASS2.SSF
SU 3	-0.55	35,211	396185.78	4566663.68	1291.132	1.20	0.60	Uncorrected	Pro 6H	7/27/2016 0:00	07:21:41am	New	Sensor	20160727CLASS2.SSF
SU 3	-0.55	35,211	396218.19	4566667.73	1289.847	1.50	0.80	Uncorrected	Pro 6H	7/27/2016 0:00	08:32:26am	New	Sensor	20160727CLASS2.SSF
SU 3	-0.55	35,209	396200.56	4566667.43	1291.086	1.20	0.60	Uncorrected	Pro 6H	7/27/2016 0:00	07:23:46am	New	Sensor	20160727CLASS2.SSF
SU 3	-0.55	35,206	396232.75	4566667.41	1289.976	1.10	0.60	Uncorrected	Pro 6H	7/27/2016 0:00	07:57:26am	New	Sensor	20160727CLASS2.SSF
SU 3	-0.55	35,205	396193.32	4566665.89	1291.942	1.20	0.60	Uncorrected	Pro 6H	7/27/2016 0:00	07:33:25am	New	Sensor	20160727CLASS2.SSF
SU 3	-0.55	35,205	396206.14	4566668.24	1291.376	1.20	0.60	Uncorrected	Pro 6H	7/27/2016 0:00	07:34:06am	New	Sensor	20160727CLASS2.SSF
SU 3	-0.55	35,204	396191.69	4566660.42	1289.666	1.20	0.70	Uncorrected	Pro 6H	7/27/2016 0:00	09:03:26am	New	Sensor	20160727CLASS2.SSF
SU 3	-0.55	35,204	396190.18	4566656.4	1289.115	1.40	0.70	Uncorrected	Pro 6H	7/27/2016 0:00	09:16:39am	New	Sensor	20160727CLASS2.SSF
SU 3	-0.55	35,203	396193.26	4566662.73	1290.368	1.20	0.70	Uncorrected	Pro 6H	7/27/2016 0:00	08:58:29am	New	Sensor	20160727CLASS2.SSF
SU 3	-0.55	35,202	396205.9	4566668.03	1291.267	1.20	0.60	Uncorrected	Pro 6H	7/27/2016 0:00	07:30:58am	New	Sensor	20160727CLASS2.SSF
SU 3	-0.55	35,202	396185.66	4566664.26	1291.827	1.20	0.60	Uncorrected	Pro 6H	7/27/2016 0:00	07:32:12am	New	Sensor	20160727CLASS2.SSF
SU 3	-0.56	35,201	396200.8	4566665.23	1290.112	1.20	0.70	Uncorrected	Pro 6H	7/27/2016 0:00	08:54:50am	New	Sensor	20160727CLASS2.SSF
SU 3	-0.56	35,200	396204.58	4566665.81	1290.359	1.50	0.80	Uncorrected	Pro 6H	7/27/2016 0:00	08:32:52am	New	Sensor	20160727CLASS2.SSF
SU 3	-0.56	35,199	396198.54	4566667.13	1291.212	1.20	0.60	Uncorrected	Pro 6H	7/27/2016 0:00	07:23:39am	New	Sensor	20160727CLASS2.SSF
SU 3	-0.56	35,198	396233.38	4566669.74	1290.033	1.20	0.60	Uncorrected	Pro 6H	7/27/2016 0:00	07:37:07am	New	Sensor	20160727CLASS2.SSF
SU 3	-0.56	35,197	396208.59	4566665.49	1290.386	1.20	0.70	Uncorrected	Pro 6H	7/27/2016 0:00	08:38:26am	New	Sensor	20160727CLASS2.SSF
SU 3	-0.56	35,196	396216.58	4566668.9	1290.917	1.20	0.60	Uncorrected	Pro 6H	7/27/2016 0:00	07:34:38am	New	Sensor	20160727CLASS2.SSF
SU 3	-0.56	35,196	396221.54	4566667.82	1289.667	1.50	0.80	Uncorrected	Pro 6H	7/27/2016 0:00	08:32:20am	New	Sensor	20160727CLASS2.SSF
SU 3	-0.56	35,194	396243.27	4566667.63	1289.413	1.10	0.60	Uncorrected	Pro 6H	7/27/2016 0:00	07:57:54am	New	Sensor	20160727CLASS2.SSF
SU 3	-0.56	35,191	396216.39	4566666.93	1289.795	1.20	0.70	Uncorrected	Pro 6H	7/27/2016 0:00	08:35:29am	New	Sensor	20160727CLASS2.SSF
SU 3	-0.56	35,190	396187.49	4566660.53	1289.84	1.20	0.70	Uncorrected	Pro 6H	7/27/2016 0:00	09:03:14am	New	Sensor	20160727CLASS2.SSF
SU 3	-0.56	35,189	396219.06	4566667.93	1289.947	1.50	0.80	Uncorrected	Pro 6H	7/27/2016 0:00	08:30:49am	New	Sensor	20160727CLASS2.SSF
SU 3	-0.56	35,186	396243.88	4566648.18	1288.956	1.30	0.70	Uncorrected	Pro 6H	7/27/2016 0:00	08:14:30am	New	Sensor	20160727CLASS2.SSF
SU 3	-0.56	35,186	396218.37	4566667.35	1289.839	1.20	0.70	Uncorrected	Pro 6H	7/27/2016 0:00	08:34:28am	New	Sensor	20160727CLASS2.SSF
SU 3	-0.56	35,186	396218.9	4566665.97	1290.392	1.20	0.70	Uncorrected	Pro 6H	7/27/2016 0:00	08:40:48am	New	Sensor	20160727CLASS2.SSF
SU 3	-0.56	35,183	396201.22	4566667.67	1291.027	1.20	0.60	Uncorrected	Pro 6H	7/27/2016 0:00	07:23:49am	New	Sensor	20160727CLASS2.SSF
SU 3	-0.56	35,183	396238.09	4566670.45	1289.676	1.20	0.60	Uncorrected	Pro 6H	7/27/2016 0:00	07:29:21am	New	Sensor	20160727CLASS2.SSF
SU 3	-0.56	35,183	396200.2	4566665.27	1290.203	1.20	0.70	Uncorrected	Pro 6H	7/27/2016 0:00	08:53:20am	New	Sensor	20160727CLASS2.SSF
SU 3	-0.56	35,183	396201.04	4566661.04	1288.618	1.40	0.70	Uncorrected	Pro 6H	7/27/2016 0:00	09:08:05am	New	Sensor	20160727CLASS2.SSF
SU 3	-0.56	35,182	396211.07	4566667.73	1290.101	1.50	0.80	Uncorrected	Pro 6H	7/27/2016 0:00	08:28:51am	New	Sensor	20160727CLASS2.SSF
SU 3	-0.56	35,181	396200.11	4566667.02	1291.543	1.20	0.60	Uncorrected	Pro 6H	7/27/2016 0:00	07:33:45am	New	Sensor	20160727CLASS2.SSF
SU 3	-0.56	35,180	396186.44	4566662.93	1292.551	1.10	0.60	Uncorrected	Pro 6H	7/27/2016 0:00	07:41:53am	New	Sensor	20160727CLASS2.SSF
SU 3	-0.56	35,180	396212.2	4566666.39	1290.061	1.20	0.70	Uncorrected	Pro 6H	7/27/2016 0:00	08:35:23am	New	Sensor	20160727CLASS2.SSF
SU 3	-0.57	35,179	396186.37	4566657.97	1289.148	1.40	0.70	Uncorrected	Pro 6H	7/27/2016 0:00	09:10:42am	New	Sensor	20160727CLASS2.SSF
SU 3	-0.57	35,177	396242.23	4566670.75	1289.545	1.20	0.60	Uncorrected	Pro 6H	7/27/2016 0:00	07:29:07am	New	Sensor	20160727CLASS2.SSF
SU 3	-0.57	35,177	396226.75	4566669.11	1290.296	1.10	0.60	Uncorrected	Pro 6H	7/27/2016 0:00	07:44:04am	New	Sensor	20160727CLASS2.SSF
SU 3	-0.57	35,175	396243.69	4566663.28	1288.924	1.30	0.70	Uncorrected	Pro 6H	7/27/2016 0:00	08:10:29am	New	Sensor	20160727CLASS2.SSF
SU 3	-0.57	35,175	396188.71	4566659.88	1289.733	1.20	0.70	Uncorrected	Pro 6H	7/27/2016 0:00	09:02:13am	New	Sensor	20160727CLASS2.SSF
SU 3	-0.57	35,174	396190.09	4566658.81	1288.985	1.40	0.70	Uncorrected	Pro 6H	7/27/2016 0:00	09:08:39am	New	Sensor	20160727CLASS2.SSF
SU 3	-0.57	35,173	396243.55	4566671.03	1289.188	1.20	0.60	Uncorrected	Pro 6H	7/27/2016 0:00	07:26:54am	New	Sensor	20160727CLASS2.SSF
SU 3	-0.57	35,173	396218.11	4566668.98	1290.754	1.20	0.60	Uncorrected	Pro 6H	7/27/2016 0:00	07:30:22am	New	Sensor	20160727CLASS2.SSF
SU 3	-0.57	35,173	396215.09	4566665.19	1290.297	1.20	0.70	Uncorrected	Pro 6H	7/27/2016 0:00	08:45:00am	New	Sensor	20160727CLASS2.SSF
SU 3	-0.57	35,172	396243.87	4566670.74	1289.398	1.20	0.60	Uncorrected	Pro 6H	7/27/2016 0:00	07:27:50am	New	Sensor	20160727CLASS2.SSF
SU 3	-0.57	35,171	396185.79	4566663.73	1291.128	1.20	0.60	Uncorrected	Pro 6H	7/27/2016 0:00	07:22:02am	New	Sensor	20160727CLASS2.SSF
SU 3	-0.57	35,169	396229.37	4566669.51	1290.047	1.10	0.60	Uncorrected	Pro 6H	7/27/2016 0:00	07:44:14am	New	Sensor	20160727CLASS2.SSF
SU 3	-0.57	35,168	396213.72	4566665.5	1290.516	1.20	0.70	Uncorrected	Pro 6H	7/27/2016 0:00	08:42:35am	New	Sensor	20160727CLASS2.SSF
SU 3	-0.57	35,168	396214.71	4566664.98	1290.338	1.20	0.70	Uncorrected	Pro 6H	7/27/2016 0:00	08:44:37am	New	Sensor	20160727CLASS2.SSF
SU 3	-0.57	35,168	396192.41	4566661.74	1289.578	1.20	0.70	Uncorrected	Pro 6H	7/27/2016 0:00	09:00:48am	New	Sensor	20160727CLASS2.SSF

SU	Z-Score	CPM	Easting	Northing	MSL	PDOP	HDOP	CorrType	RcvrType	GPS_Date	GPS_Time	Update	FeatName	Datafile
SU 3	-0.57	35,165	396190.51	4566660.24	1288.948	1.40	0.70	Uncorrected	Pro 6H	7/27/2016 0:00	09:07:17am	New	Sensor	20160727CLASS2.SSF
SU 3	-0.57	35,164	396185.81	4566663.74	1291.166	1.20	0.60	Uncorrected	Pro 6H	7/27/2016 0:00	07:22:31am	New	Sensor	20160727CLASS2.SSF
SU 3	-0.57	35,163	396199.32	4566661.5	1288.591	1.40	0.70	Uncorrected	Pro 6H	7/27/2016 0:00	09:04:35am	New	Sensor	20160727CLASS2.SSF
SU 3	-0.57	35,160	396192.45	4566656.83	1289.096	1.40	0.70	Uncorrected	Pro 6H	7/27/2016 0:00	09:16:02am	New	Sensor	20160727CLASS2.SSF
SU 3	-0.58	35,157	396207.7	4566666.92	1290.499	1.50	0.80	Uncorrected	Pro 6H	7/27/2016 0:00	08:31:31am	New	Sensor	20160727CLASS2.SSF
SU 3	-0.58	35,156	396226.96	4566668.61	1290.164	1.10	0.60	Uncorrected	Pro 6H	7/27/2016 0:00	07:49:42am	New	Sensor	20160727CLASS2.SSF
SU 3	-0.58	35,152	396192.52	4566663.43	1290.443	1.20	0.70	Uncorrected	Pro 6H	7/27/2016 0:00	08:56:09am	New	Sensor	20160727CLASS2.SSF
SU 3	-0.58	35,152	396197.25	4566663.76	1290.239	1.20	0.70	Uncorrected	Pro 6H	7/27/2016 0:00	08:56:40am	New	Sensor	20160727CLASS2.SSF
SU 3	-0.58	35,151	396206.83	4566664.99	1290.866	1.20	0.70	Uncorrected	Pro 6H	7/27/2016 0:00	08:40:17am	New	Sensor	20160727CLASS2.SSF
SU 3	-0.58	35,148	396235	4566669.85	1289.739	1.10	0.60	Uncorrected	Pro 6H	7/27/2016 0:00	07:44:35am	New	Sensor	20160727CLASS2.SSF
SU 3	-0.58	35,147	396186.97	4566662.29	1290.568	1.20	0.70	Uncorrected	Pro 6H	7/27/2016 0:00	08:57:29am	New	Sensor	20160727CLASS2.SSF
SU 3	-0.58	35,146	396194.58	4566666.38	1291.531	1.20	0.60	Uncorrected	Pro 6H	7/27/2016 0:00	07:23:27am	New	Sensor	20160727CLASS2.SSF
SU 3	-0.58	35,146	396217.63	4566667.19	1289.851	1.20	0.70	Uncorrected	Pro 6H	7/27/2016 0:00	08:34:27am	New	Sensor	20160727CLASS2.SSF
SU 3	-0.58	35,144	396215.77	4566668.92	1290.979	1.20	0.60	Uncorrected	Pro 6H	7/27/2016 0:00	07:34:36am	New	Sensor	20160727CLASS2.SSF
SU 3	-0.58	35,143	396199.94	4566664.25	1290.067	1.20	0.70	Uncorrected	Pro 6H	7/27/2016 0:00	08:57:08am	New	Sensor	20160727CLASS2.SSF
SU 3	-0.58	35,142	396243.55	4566668.65	1289.145	1.10	0.60	Uncorrected	Pro 6H	7/27/2016 0:00	07:50:42am	New	Sensor	20160727CLASS2.SSF
SU 3	-0.58	35,142	396242.67	4566665.67	1289.312	1.10	0.60	Uncorrected	Pro 6H	7/27/2016 0:00	08:06:14am	New	Sensor	20160727CLASS2.SSF
SU 3	-0.58	35,141	396234.91	4566668.93	1289.739	1.10	0.60	Uncorrected	Pro 6H	7/27/2016 0:00	07:49:24am	New	Sensor	20160727CLASS2.SSF
SU 3	-0.58	35,139	396189.23	4566656.4	1289.129	1.40	0.70	Uncorrected	Pro 6H	7/27/2016 0:00	09:17:04am	New	Sensor	20160727CLASS2.SSF
SU 3	-0.58	35,138	396215.14	4566665.62	1290.356	1.20	0.70	Uncorrected	Pro 6H	7/27/2016 0:00	08:44:00am	New	Sensor	20160727CLASS2.SSF
SU 3	-0.59	35,133	396185.8	4566663.74	1291.161	1.20	0.60	Uncorrected	Pro 6H	7/27/2016 0:00	07:21:47am	New	Sensor	20160727CLASS2.SSF
SU 3	-0.59	35,133	396204.85	4566664.48	1290.872	1.20	0.70	Uncorrected	Pro 6H	7/27/2016 0:00	08:39:20am	New	Sensor	20160727CLASS2.SSF
SU 3	-0.59	35,130	396195.95	4566662.88	1290.083	1.20	0.70	Uncorrected	Pro 6H	7/27/2016 0:00	08:59:31am	New	Sensor	20160727CLASS2.SSF
SU 3	-0.59	35,130	396200.46	4566660.7	1288.64	1.40	0.70	Uncorrected	Pro 6H	7/27/2016 0:00	09:09:09am	New	Sensor	20160727CLASS2.SSF
SU 3	-0.59	35,128	396243.01	4566666.84	1289.734	1.10	0.60	Uncorrected	Pro 6H	7/27/2016 0:00	08:01:14am	New	Sensor	20160727CLASS2.SSF
SU 3	-0.59	35,128	396208.25	4566666.01	1290.113	1.20	0.70	Uncorrected	Pro 6H	7/27/2016 0:00	08:37:11am	New	Sensor	20160727CLASS2.SSF
SU 3	-0.59	35,127	396217	4566666.16	1290.374	1.20	0.70	Uncorrected	Pro 6H	7/27/2016 0:00	08:39:41am	New	Sensor	20160727CLASS2.SSF
SU 3	-0.59	35,127	396187.22	4566659.21	1289.093	1.40	0.70	Uncorrected	Pro 6H	7/27/2016 0:00	09:06:22am	New	Sensor	20160727CLASS2.SSF
SU 3	-0.59	35,127	396195.16	4566658.44	1288.706	1.40	0.70	Uncorrected	Pro 6H	7/27/2016 0:00	09:12:28am	New	Sensor	20160727CLASS2.SSF
SU 3	-0.59	35,126	396202.06	4566660.62	1288.59	1.40	0.70	Uncorrected	Pro 6H	7/27/2016 0:00	09:11:12am	New	Sensor	20160727CLASS2.SSF
SU 3	-0.59	35,124	396233.02	4566670.65	1289.785	1.20	0.60	Uncorrected	Pro 6H	7/27/2016 0:00	07:26:14am	New	Sensor	20160727CLASS2.SSF
SU 3	-0.59	35,124	396243.84	4566670.16	1289.12	1.10	0.60	Uncorrected	Pro 6H	7/27/2016 0:00	07:45:01am	New	Sensor	20160727CLASS2.SSF
SU 3	-0.59	35,124	396196.95	4566661.36	1288.705	1.40	0.70	Uncorrected	Pro 6H	7/27/2016 0:00	09:06:03am	New	Sensor	20160727CLASS2.SSF
SU 3	-0.59	35,122	396211.28	4566666.25	1290.006	1.20	0.70	Uncorrected	Pro 6H	7/27/2016 0:00	08:37:05am	New	Sensor	20160727CLASS2.SSF
SU 3	-0.59	35,122	396195.48	4566661.56	1289.636	1.20	0.70	Uncorrected	Pro 6H	7/27/2016 0:00	09:02:51am	New	Sensor	20160727CLASS2.SSF
SU 3	-0.59	35,121	396192.89	4566659.94	1288.881	1.40	0.70	Uncorrected	Pro 6H	7/27/2016 0:00	09:08:21am	New	Sensor	20160727CLASS2.SSF
SU 3	-0.59	35,120	396200.88	4566662.48	1289.253	1.20	0.70	Uncorrected	Pro 6H	7/27/2016 0:00	09:01:40am	New	Sensor	20160727CLASS2.SSF
SU 3	-0.59	35,120	396194.38	4566660.87	1288.901	1.40	0.70	Uncorrected	Pro 6H	7/27/2016 0:00	09:06:07am	New	Sensor	20160727CLASS2.SSF
SU 3	-0.59	35,118	396205	4566665.81	1290.117	1.20	0.70	Uncorrected	Pro 6H	7/27/2016 0:00	08:54:43am	New	Sensor	20160727CLASS2.SSF
SU 3	-0.59	35,118	396196.53	4566664.54	1290.388	1.20	0.70	Uncorrected	Pro 6H	7/27/2016 0:00	08:54:58am	New	Sensor	20160727CLASS2.SSF
SU 3	-0.59	35,115	396192.42	4566665.92	1291.439	1.20	0.60	Uncorrected	Pro 6H	7/27/2016 0:00	07:23:13am	New	Sensor	20160727CLASS2.SSF
SU 3	-0.6	35,114	396194.14	4566663.13	1290.329	1.20	0.70	Uncorrected	Pro 6H	7/27/2016 0:00	08:57:45am	New	Sensor	20160727CLASS2.SSF
SU 3	-0.6	35,113	396233.47	4566666.8	1290.414	1.10	0.60	Uncorrected	Pro 6H	7/27/2016 0:00	08:01:33am	New	Sensor	20160727CLASS2.SSF
SU 3	-0.6	35,112	396243.05	4566654.96	1289.042	1.30	0.70	Uncorrected	Pro 6H	7/27/2016 0:00	08:14:07am	New	Sensor	20160727CLASS2.SSF
SU 3	-0.6	35,111	396192.9	4566658.32	1288.892	1.40	0.70	Uncorrected	Pro 6H	7/27/2016 0:00	09:10:54am	New	Sensor	20160727CLASS2.SSF
SU 3	-0.6	35,110	396185.83	4566663.72	1291.102	1.20	0.60	Uncorrected	Pro 6H	7/27/2016 0:00	07:21:57am	New	Sensor	20160727CLASS2.SSF
SU 3	-0.6	35,109	396243.18	4566655.97	1289.072	1.30	0.70	Uncorrected	Pro 6H	7/27/2016 0:00	08:13:42am	New	Sensor	20160727CLASS2.SSF
SU 3	-0.6	35,109	396201.13	4566666.01	1290.793	1.20	0.70	Uncorrected	Pro 6H	7/27/2016 0:00	08:52:29am	New	Sensor	20160727CLASS2.SSF
SU 3	-0.6	35,109	396191.23	4566660.98	1289.629	1.20	0.70	Uncorrected	Pro 6H	7/27/2016 0:00	09:01:11am	New	Sensor	20160727CLASS2.SSF
SU 3	-0.6	35,108	396243.39	4566670.31	1289.518	1.20	0.60	Uncorrected	Pro 6H	7/27/2016 0:00	07:35:54am	New	Sensor	20160727CLASS2.SSF
SU 3	-0.6	35,108	396190.66	4566657.03	1289.162	1.40	0.70	Uncorrected	Pro 6H	7/27/2016 0:00	09:15:43am	New	Sensor	20160727CLASS2.SSF
SU 3	-0.6	35,107	396224.88	4566669.99	1290.227	1.20	0.60	Uncorrected	Pro 6H	7/27/2016 0:00	07:25:39am	New	Sensor	20160727CLASS2.SSF

SU	Z-Score	CPM	Easting	Northing	MSL	PDOP	HDOP	CorrType	RcvrType	GPS_Date	GPS_Time	Update	FeatName	Datafile
SU 3	-0.6	35,106	396200.65	4566665.52	1290.195	1.20	0.70	Uncorrected	Pro 6H	7/27/2016 0:00	08:53:21am	New	Sensor	20160727CLASS2.SSF
SU 3	-0.6	35,106	396198.72	4566663.94	1290.141	1.20	0.70	Uncorrected	Pro 6H	7/27/2016 0:00	08:57:10am	New	Sensor	20160727CLASS2.SSF
SU 3	-0.6	35,106	396190.16	4566656.53	1289.148	1.40	0.70	Uncorrected	Pro 6H	7/27/2016 0:00	09:16:24am	New	Sensor	20160727CLASS2.SSF
SU 3	-0.6	35,104	396232.25	4566667.42	1290.014	1.10	0.60	Uncorrected	Pro 6H	7/27/2016 0:00	07:57:25am	New	Sensor	20160727CLASS2.SSF
SU 3	-0.6	35,104	396243.79	4566650.18	1288.984	1.30	0.70	Uncorrected	Pro 6H	7/27/2016 0:00	08:14:26am	New	Sensor	20160727CLASS2.SSF
SU 3	-0.6	35,102	396203.03	4566667.28	1290.783	1.20	0.70	Uncorrected	Pro 6H	7/27/2016 0:00	08:51:04am	New	Sensor	20160727CLASS2.SSF
SU 3	-0.6	35,096	396244.17	4566664.8	1289.136	1.30	0.70	Uncorrected	Pro 6H	7/27/2016 0:00	08:07:49am	New	Sensor	20160727CLASS2.SSF
SU 3	-0.6	35,095	396220.62	4566668	1289.867	1.50	0.80	Uncorrected	Pro 6H	7/27/2016 0:00	08:30:58am	New	Sensor	20160727CLASS2.SSF
SU 3	-0.61	35,092	396213.42	4566665.91	1290.663	1.20	0.70	Uncorrected	Pro 6H	7/27/2016 0:00	08:40:06am	New	Sensor	20160727CLASS2.SSF
SU 3	-0.61	35,087	396208.04	4566662.86	1290.569	1.20	0.70	Uncorrected	Pro 6H	7/27/2016 0:00	08:49:41am	New	Sensor	20160727CLASS2.SSF
SU 3	-0.61	35,086	396216.82	4566666.8	1289.786	1.20	0.70	Uncorrected	Pro 6H	7/27/2016 0:00	08:35:49am	New	Sensor	20160727CLASS2.SSF
SU 3	-0.61	35,082	396208.09	4566665.29	1290.803	1.20	0.70	Uncorrected	Pro 6H	7/27/2016 0:00	08:39:12am	New	Sensor	20160727CLASS2.SSF
SU 3	-0.61	35,080	396190.36	4566665.52	1291.747	1.20	0.60	Uncorrected	Pro 6H	7/27/2016 0:00	07:31:47am	New	Sensor	20160727CLASS2.SSF
SU 3	-0.61	35,079	396216.53	4566667.39	1289.896	1.20	0.70	Uncorrected	Pro 6H	7/27/2016 0:00	08:34:45am	New	Sensor	20160727CLASS2.SSF
SU 3	-0.61	35,077	396198.28	4566667.07	1291.253	1.20	0.60	Uncorrected	Pro 6H	7/27/2016 0:00	07:23:38am	New	Sensor	20160727CLASS2.SSF
SU 3	-0.61	35,075	396197.33	4566664.94	1290.434	1.20	0.70	Uncorrected	Pro 6H	7/27/2016 0:00	08:53:15am	New	Sensor	20160727CLASS2.SSF
SU 3	-0.61	35,074	396241.89	4566670.67	1289.585	1.20	0.60	Uncorrected	Pro 6H	7/27/2016 0:00	07:29:08am	New	Sensor	20160727CLASS2.SSF
SU 3	-0.61	35,074	396200.77	4566660.69	1288.631	1.40	0.70	Uncorrected	Pro 6H	7/27/2016 0:00	09:08:54am	New	Sensor	20160727CLASS2.SSF
SU 3	-0.61	35,073	396193.13	4566662.08	1290.067	1.20	0.70	Uncorrected	Pro 6H	7/27/2016 0:00	09:00:07am	New	Sensor	20160727CLASS2.SSF
SU 3	-0.61	35,072	396200.61	4566662.36	1289.453	1.20	0.70	Uncorrected	Pro 6H	7/27/2016 0:00	09:02:31am	New	Sensor	20160727CLASS2.SSF
SU 3	-0.62	35,070	396189.37	4566663.41	1290.513	1.20	0.70	Uncorrected	Pro 6H	7/27/2016 0:00	08:55:10am	New	Sensor	20160727CLASS2.SSF
SU 3	-0.62	35,066	396202.85	4566661.76	1288.499	1.40	0.70	Uncorrected	Pro 6H	7/27/2016 0:00	09:06:46am	New	Sensor	20160727CLASS2.SSF
SU 3	-0.62	35,062	396206.03	4566666	1290.325	1.50	0.80	Uncorrected	Pro 6H	7/27/2016 0:00	08:32:56am	New	Sensor	20160727CLASS2.SSF
SU 3	-0.62	35,060	396186.47	4566664.61	1292.125	1.20	0.60	Uncorrected	Pro 6H	7/27/2016 0:00	07:32:45am	New	Sensor	20160727CLASS2.SSF
SU 3	-0.62	35,059	396238.64	4566665.83	1289.458	1.10	0.60	Uncorrected	Pro 6H	7/27/2016 0:00	08:05:58am	New	Sensor	20160727CLASS2.SSF
SU 3	-0.62	35,053	396219.89	4566664.87	1289.918	1.20	0.70	Uncorrected	Pro 6H	7/27/2016 0:00	08:46:44am	New	Sensor	20160727CLASS2.SSF
SU 3	-0.62	35,053	396192.42	4566662.39	1290.197	1.20	0.70	Uncorrected	Pro 6H	7/27/2016 0:00	08:58:52am	New	Sensor	20160727CLASS2.SSF
SU 3	-0.62	35,053	396188.82	4566659.47	1288.996	1.40	0.70	Uncorrected	Pro 6H	7/27/2016 0:00	09:08:28am	New	Sensor	20160727CLASS2.SSF
SU 3	-0.62	35,052	396213.54	4566664.77	1290.421	1.20	0.70	Uncorrected	Pro 6H	7/27/2016 0:00	08:44:35am	New	Sensor	20160727CLASS2.SSF
SU 3	-0.62	35,052	396203.83	4566665.78	1290.089	1.20	0.70	Uncorrected	Pro 6H	7/27/2016 0:00	08:54:45am	New	Sensor	20160727CLASS2.SSF
SU 3	-0.62	35,051	396203.25	4566662.45	1289.193	1.40	0.70	Uncorrected	Pro 6H	7/27/2016 0:00	09:03:50am	New	Sensor	20160727CLASS2.SSF
SU 3	-0.63	35,049	396193.56	4566665.49	1291.212	1.20	0.70	Uncorrected	Pro 6H	7/27/2016 0:00	08:51:27am	New	Sensor	20160727CLASS2.SSF
SU 3	-0.63	35,047	396223.83	4566668.63	1290.368	1.10	0.60	Uncorrected	Pro 6H	7/27/2016 0:00	07:46:15am	New	Sensor	20160727CLASS2.SSF
SU 3	-0.63	35,046	396194.95	4566665.37	1292.327	1.10	0.60	Uncorrected	Pro 6H	7/27/2016 0:00	07:42:32am	New	Sensor	20160727CLASS2.SSF
SU 3	-0.63	35,043	396243.49	4566663.36	1288.96	1.30	0.70	Uncorrected	Pro 6H	7/27/2016 0:00	08:10:30am	New	Sensor	20160727CLASS2.SSF
SU 3	-0.63	35,040	396230.99	4566668.91	1289.939	1.10	0.60	Uncorrected	Pro 6H	7/27/2016 0:00	07:49:32am	New	Sensor	20160727CLASS2.SSF
SU 3	-0.63	35,040	396186.12	4566660.87	1290.406	1.20	0.70	Uncorrected	Pro 6H	7/27/2016 0:00	08:59:53am	New	Sensor	20160727CLASS2.SSF
SU 3	-0.63	35,036	396186.39	4566662.18	1290.595	1.20	0.70	Uncorrected	Pro 6H	7/27/2016 0:00	08:57:30am	New	Sensor	20160727CLASS2.SSF
SU 3	-0.63	35,035	396242.8	4566648.53	1288.885	1.50	0.80	Uncorrected	Pro 6H	7/27/2016 0:00	08:15:41am	New	Sensor	20160727CLASS2.SSF
SU 3	-0.63	35,034	396199.69	4566662.82	1289.341	1.20	0.70	Uncorrected	Pro 6H	7/27/2016 0:00	09:00:17am	New	Sensor	20160727CLASS2.SSF
SU 3	-0.63	35,032	396188.42	4566659.62	1289.005	1.40	0.70	Uncorrected	Pro 6H	7/27/2016 0:00	09:07:20am	New	Sensor	20160727CLASS2.SSF
SU 3	-0.63	35,030	396207.98	4566666.83	1290.542	1.50	0.80	Uncorrected	Pro 6H	7/27/2016 0:00	08:31:30am	New	Sensor	20160727CLASS2.SSF
SU 3	-0.64	35,026	396237.91	4566669.14	1289.366	1.10	0.60	Uncorrected	Pro 6H	7/27/2016 0:00	07:48:48am	New	Sensor	20160727CLASS2.SSF
SU 3	-0.64	35,021	396243.54	4566648.21	1288.991	1.30	0.70	Uncorrected	Pro 6H	7/27/2016 0:00	08:14:55am	New	Sensor	20160727CLASS2.SSF
SU 3	-0.64	35,021	396197.19	4566665.25	1291.069	1.20	0.70	Uncorrected	Pro 6H	7/27/2016 0:00	08:52:36am	New	Sensor	20160727CLASS2.SSF
SU 3	-0.64	35,021	396186.86	4566659.79	1289.037	1.40	0.70	Uncorrected	Pro 6H	7/27/2016 0:00	09:05:16am	New	Sensor	20160727CLASS2.SSF
SU 3	-0.64	35,020	396229.9	4566669.98	1290.359	1.20	0.60	Uncorrected	Pro 6H	7/27/2016 0:00	07:35:20am	New	Sensor	20160727CLASS2.SSF
SU 3	-0.64	35,020	396217.38	4566667.94	1290.043	1.50	0.80	Uncorrected	Pro 6H	7/27/2016 0:00	08:30:45am	New	Sensor	20160727CLASS2.SSF
SU 3	-0.64	35,020	396204.67	4566665.64	1290.344	1.50	0.80	Uncorrected	Pro 6H	7/27/2016 0:00	08:32:53am	New	Sensor	20160727CLASS2.SSF
SU 3	-0.64	35,020	396199.7	4566665.85	1290.841	1.20	0.70	Uncorrected	Pro 6H	7/27/2016 0:00	08:52:32am	New	Sensor	20160727CLASS2.SSF
SU 3	-0.64	35,019	396242.29	4566666.26	1289.79	1.10	0.60	Uncorrected	Pro 6H	7/27/2016 0:00	08:04:39am	New	Sensor	20160727CLASS2.SSF
SU 3	-0.64	35,016	396205.24	4566665.54	1290.328	1.20	0.70	Uncorrected	Pro 6H	7/27/2016 0:00	08:35:09am	New	Sensor	20160727CLASS2.SSF

SU	Z-Score	CPM	Easting	Northing	MSL	PDOP	HDOP	CorrType	RcvrType	GPS_Date	GPS_Time	Update	FeatName	Datafile
SU 3	-0.64	35,015	396194.11	4566661.21	1289.768	1.20	0.70	Uncorrected	Pro 6H	7/27/2016 0:00	09:02:53am	New	Sensor	20160727CLASS2.SSF
SU 3	-0.64	35,013	396200.97	4566667.66	1291.05	1.20	0.60	Uncorrected	Pro 6H	7/27/2016 0:00	07:23:48am	New	Sensor	20160727CLASS2.SSF
SU 3	-0.64	35,013	396186.02	4566664.12	1291.903	1.20	0.60	Uncorrected	Pro 6H	7/27/2016 0:00	07:32:05am	New	Sensor	20160727CLASS2.SSF
SU 3	-0.64	35,011	396186.29	4566663.59	1292.4	1.10	0.60	Uncorrected	Pro 6H	7/27/2016 0:00	07:39:30am	New	Sensor	20160727CLASS2.SSF
SU 3	-0.64	35,010	396243.78	4566670.5	1289.399	1.20	0.60	Uncorrected	Pro 6H	7/27/2016 0:00	07:28:48am	New	Sensor	20160727CLASS2.SSF
SU 3	-0.64	35,009	396185.77	4566664.3	1291.851	1.20	0.60	Uncorrected	Pro 6H	7/27/2016 0:00	07:32:09am	New	Sensor	20160727CLASS2.SSF
SU 3	-0.64	35,009	396243.01	4566669.52	1289.199	1.10	0.60	Uncorrected	Pro 6H	7/27/2016 0:00	07:47:03am	New	Sensor	20160727CLASS2.SSF
SU 3	-0.64	35,008	396194.44	4566662.91	1290.41	1.20	0.70	Uncorrected	Pro 6H	7/27/2016 0:00	08:58:27am	New	Sensor	20160727CLASS2.SSF
SU 3	-0.65	35,005	396223.42	4566668.13	1290.274	1.10	0.60	Uncorrected	Pro 6H	7/27/2016 0:00	07:51:26am	New	Sensor	20160727CLASS2.SSF
SU 3	-0.65	35,004	396193.57	4566660.02	1288.834	1.40	0.70	Uncorrected	Pro 6H	7/27/2016 0:00	09:08:20am	New	Sensor	20160727CLASS2.SSF
SU 3	-0.65	35,003	396243.51	4566670.77	1289.471	1.20	0.60	Uncorrected	Pro 6H	7/27/2016 0:00	07:29:02am	New	Sensor	20160727CLASS2.SSF
SU 3	-0.65	35,003	396207.65	4566667.09	1290.259	1.50	0.80	Uncorrected	Pro 6H	7/27/2016 0:00	08:30:05am	New	Sensor	20160727CLASS2.SSF
SU 3	-0.65	35,002	396206.25	4566666.12	1290.436	1.50	0.80	Uncorrected	Pro 6H	7/27/2016 0:00	08:31:43am	New	Sensor	20160727CLASS2.SSF
SU 3	-0.65	35,002	396196.51	4566661.61	1288.711	1.40	0.70	Uncorrected	Pro 6H	7/27/2016 0:00	09:05:01am	New	Sensor	20160727CLASS2.SSF
SU 3	-0.65	35,001	396190.65	4566664.02	1292.401	1.10	0.60	Uncorrected	Pro 6H	7/27/2016 0:00	07:42:18am	New	Sensor	20160727CLASS2.SSF
SU 3	-0.65	35,001	396209.26	4566664.4	1290.613	1.20	0.70	Uncorrected	Pro 6H	7/27/2016 0:00	08:42:27am	New	Sensor	20160727CLASS2.SSF
SU 3	-0.65	34,998	396241.84	4566670.06	1289.455	1.20	0.60	Uncorrected	Pro 6H	7/27/2016 0:00	07:36:42am	New	Sensor	20160727CLASS2.SSF
SU 3	-0.65	34,997	396240.55	4566669.12	1289.221	1.10	0.60	Uncorrected	Pro 6H	7/27/2016 0:00	07:48:53am	New	Sensor	20160727CLASS2.SSF
SU 3	-0.65	34,995	396216.04	4566664.66	1290.126	1.20	0.70	Uncorrected	Pro 6H	7/27/2016 0:00	08:46:57am	New	Sensor	20160727CLASS2.SSF
SU 3	-0.65	34,989	396186.17	4566663.95	1291.352	1.20	0.60	Uncorrected	Pro 6H	7/27/2016 0:00	07:22:39am	New	Sensor	20160727CLASS2.SSF
SU 3	-0.65	34,989	396240.81	4566668.51	1289.29	1.10	0.60	Uncorrected	Pro 6H	7/27/2016 0:00	07:50:37am	New	Sensor	20160727CLASS2.SSF
SU 3	-0.65	34,988	396241.81	4566658.36	1289.126	1.30	0.70	Uncorrected	Pro 6H	7/27/2016 0:00	08:12:51am	New	Sensor	20160727CLASS2.SSF
SU 3	-0.65	34,988	396201.45	4566665.69	1290.187	1.20	0.70	Uncorrected	Pro 6H	7/27/2016 0:00	08:53:39am	New	Sensor	20160727CLASS2.SSF
SU 3	-0.65	34,987	396187.11	4566663.75	1291.031	1.20	0.70	Uncorrected	Pro 6H	7/27/2016 0:00	08:52:53am	New	Sensor	20160727CLASS2.SSF
SU 3	-0.65	34,985	396186.39	4566663.18	1292.545	1.10	0.60	Uncorrected	Pro 6H	7/27/2016 0:00	07:41:54am	New	Sensor	20160727CLASS2.SSF
SU 3	-0.65	34,985	396212.9	4566666.57	1290.05	1.20	0.70	Uncorrected	Pro 6H	7/27/2016 0:00	08:35:24am	New	Sensor	20160727CLASS2.SSF
SU 3	-0.66	34,982	396205.62	4566667.99	1291.388	1.20	0.60	Uncorrected	Pro 6H	7/27/2016 0:00	07:34:05am	New	Sensor	20160727CLASS2.SSF
SU 3	-0.66	34,981	396218.26	4566668.32	1289.672	1.50	0.80	Uncorrected	Pro 6H	7/27/2016 0:00	08:28:39am	New	Sensor	20160727CLASS2.SSF
SU 3	-0.66	34,981	396188.36	4566657.43	1289.144	1.40	0.70	Uncorrected	Pro 6H	7/27/2016 0:00	09:14:23am	New	Sensor	20160727CLASS2.SSF
SU 3	-0.66	34,979	396186.17	4566662.93	1292.652	1.10	0.60	Uncorrected	Pro 6H	7/27/2016 0:00	07:41:48am	New	Sensor	20160727CLASS2.SSF
SU 3	-0.66	34,976	396190.27	4566664.8	1292.048	1.20	0.60	Uncorrected	Pro 6H	7/27/2016 0:00	07:33:12am	New	Sensor	20160727CLASS2.SSF
SU 3	-0.66	34,975	396221.17	4566666.88	1289.612	1.20	0.70	Uncorrected	Pro 6H	7/27/2016 0:00	08:35:42am	New	Sensor	20160727CLASS2.SSF
SU 3	-0.66	34,974	396223.96	4566667.87	1290.288	1.10	0.60	Uncorrected	Pro 6H	7/27/2016 0:00	07:50:00am	New	Sensor	20160727CLASS2.SSF
SU 3	-0.66	34,970	396197.64	4566665.73	1290.944	1.20	0.70	Uncorrected	Pro 6H	7/27/2016 0:00	08:52:01am	New	Sensor	20160727CLASS2.SSF
SU 3	-0.66	34,968	396213.82	4566664.81	1290.315	1.20	0.70	Uncorrected	Pro 6H	7/27/2016 0:00	08:46:01am	New	Sensor	20160727CLASS2.SSF
SU 3	-0.66	34,967	396243.76	4566670.61	1289.427	1.20	0.60	Uncorrected	Pro 6H	7/27/2016 0:00	07:28:26am	New	Sensor	20160727CLASS2.SSF
SU 3	-0.66	34,966	396197.84	4566665.36	1291.028	1.20	0.70	Uncorrected	Pro 6H	7/27/2016 0:00	08:52:35am	New	Sensor	20160727CLASS2.SSF
SU 3	-0.67	34,962	396185.83	4566663.72	1291.09	1.20	0.60	Uncorrected	Pro 6H	7/27/2016 0:00	07:21:56am	New	Sensor	20160727CLASS2.SSF
SU 3	-0.67	34,962	396192.82	4566664.28	1290.512	1.20	0.70	Uncorrected	Pro 6H	7/27/2016 0:00	08:54:17am	New	Sensor	20160727CLASS2.SSF
SU 3	-0.67	34,961	396189.39	4566663.51	1290.607	1.20	0.70	Uncorrected	Pro 6H	7/27/2016 0:00	08:54:11am	New	Sensor	20160727CLASS2.SSF
SU 3	-0.67	34,960	396193.48	4566664.42	1290.489	1.20	0.70	Uncorrected	Pro 6H	7/27/2016 0:00	08:54:18am	New	Sensor	20160727CLASS2.SSF
SU 3	-0.67	34,959	396191.68	4566662.51	1290.4	1.20	0.70	Uncorrected	Pro 6H	7/27/2016 0:00	08:57:41am	New	Sensor	20160727CLASS2.SSF
SU 3	-0.67	34,957	396202.51	4566667.6	1291.336	1.20	0.60	Uncorrected	Pro 6H	7/27/2016 0:00	07:31:10am	New	Sensor	20160727CLASS2.SSF
SU 3	-0.67	34,956	396193.78	4566665.61	1291.205	1.20	0.70	Uncorrected	Pro 6H	7/27/2016 0:00	08:51:26am	New	Sensor	20160727CLASS2.SSF
SU 3	-0.67	34,956	396190.99	4566662.46	1290.42	1.20	0.70	Uncorrected	Pro 6H	7/27/2016 0:00	08:57:40am	New	Sensor	20160727CLASS2.SSF
SU 3	-0.67	34,954	396240.83	4566667.23	1289.535	1.10	0.60	Uncorrected	Pro 6H	7/27/2016 0:00	07:59:27am	New	Sensor	20160727CLASS2.SSF
SU 3	-0.67	34,952	396224.28	4566667.3	1290.276	1.10	0.60	Uncorrected	Pro 6H	7/27/2016 0:00	07:53:35am	New	Sensor	20160727CLASS2.SSF
SU 3	-0.67	34,951	396242.97	4566663.41	1288.979	1.30	0.70	Uncorrected	Pro 6H	7/27/2016 0:00	08:10:31am	New	Sensor	20160727CLASS2.SSF
SU 3	-0.67	34,949	396185.96	4566664.24	1291.861	1.20	0.60	Uncorrected	Pro 6H	7/27/2016 0:00	07:32:32am	New	Sensor	20160727CLASS2.SSF
SU 3	-0.67	34,949	396242.01	4566670.05	1289.308	1.10	0.60	Uncorrected	Pro 6H	7/27/2016 0:00	07:45:09am	New	Sensor	20160727CLASS2.SSF
SU 3	-0.67	34,948	396190.22	4566663.09	1290.466	1.20	0.70	Uncorrected	Pro 6H	7/27/2016 0:00	08:56:13am	New	Sensor	20160727CLASS2.SSF
SU 3	-0.67	34,946	396207.56	4566668.3	1291.312	1.20	0.60	Uncorrected	Pro 6H	7/27/2016 0:00	07:30:53am	New	Sensor	20160727CLASS2.SSF

SU	Z-Score	CPM	Easting	Northing	MSL	PDOP	HDOP	CorrType	RcvrType	GPS_Date	GPS_Time	Update	FeatName	Datafile
SU 3	-0.67	34,946	396221.45	4566666.62	1290.143	1.20	0.70	Uncorrected	Pro 6H	7/27/2016 0:00	08:38:45am	New	Sensor	20160727CLASS2.SSF
SU 3	-0.67	34,943	396186.69	4566661.72	1290.358	1.20	0.70	Uncorrected	Pro 6H	7/27/2016 0:00	08:59:48am	New	Sensor	20160727CLASS2.SSF
SU 3	-0.67	34,941	396186.31	4566658.74	1289.11	1.40	0.70	Uncorrected	Pro 6H	7/27/2016 0:00	09:09:30am	New	Sensor	20160727CLASS2.SSF
SU 3	-0.68	34,940	396243.93	4566670.19	1289.099	1.10	0.60	Uncorrected	Pro 6H	7/27/2016 0:00	07:45:03am	New	Sensor	20160727CLASS2.SSF
SU 3	-0.68	34,936	396196.69	4566665.69	1292.25	1.10	0.60	Uncorrected	Pro 6H	7/27/2016 0:00	07:42:36am	New	Sensor	20160727CLASS2.SSF
SU 3	-0.68	34,935	396198.89	4566665.16	1290.255	1.20	0.70	Uncorrected	Pro 6H	7/27/2016 0:00	08:53:18am	New	Sensor	20160727CLASS2.SSF
SU 3	-0.68	34,931	396229.7	4566669.06	1290.037	1.10	0.60	Uncorrected	Pro 6H	7/27/2016 0:00	07:47:45am	New	Sensor	20160727CLASS2.SSF
SU 3	-0.68	34,931	396196.96	4566661.85	1289.377	1.20	0.70	Uncorrected	Pro 6H	7/27/2016 0:00	09:01:20am	New	Sensor	20160727CLASS2.SSF
SU 3	-0.68	34,927	396195.31	4566659.02	1288.771	1.40	0.70	Uncorrected	Pro 6H	7/27/2016 0:00	09:12:41am	New	Sensor	20160727CLASS2.SSF
SU 3	-0.68	34,924	396214.57	4566667.67	1290.045	1.50	0.80	Uncorrected	Pro 6H	7/27/2016 0:00	08:32:32am	New	Sensor	20160727CLASS2.SSF
SU 3	-0.68	34,924	396217.52	4566665.8	1290.379	1.20	0.70	Uncorrected	Pro 6H	7/27/2016 0:00	08:41:42am	New	Sensor	20160727CLASS2.SSF
SU 3	-0.68	34,922	396199.17	4566660.75	1288.592	1.40	0.70	Uncorrected	Pro 6H	7/27/2016 0:00	09:06:40am	New	Sensor	20160727CLASS2.SSF
SU 3	-0.69	34,917	396185.87	4566664.27	1291.858	1.20	0.60	Uncorrected	Pro 6H	7/27/2016 0:00	07:32:08am	New	Sensor	20160727CLASS2.SSF
SU 3	-0.69	34,915	396197.62	4566660.38	1288.541	1.40	0.70	Uncorrected	Pro 6H	7/27/2016 0:00	09:07:43am	New	Sensor	20160727CLASS2.SSF
SU 3	-0.69	34,913	396202.59	4566665.63	1290.067	1.20	0.70	Uncorrected	Pro 6H	7/27/2016 0:00	08:54:34am	New	Sensor	20160727CLASS2.SSF
SU 3	-0.69	34,909	396197.81	4566666.98	1291.326	1.20	0.60	Uncorrected	Pro 6H	7/27/2016 0:00	07:23:36am	New	Sensor	20160727CLASS2.SSF
SU 3	-0.69	34,901	396210.65	4566668.8	1290.897	1.20	0.60	Uncorrected	Pro 6H	7/27/2016 0:00	07:24:30am	New	Sensor	20160727CLASS2.SSF
SU 3	-0.69	34,901	396189.09	4566665.38	1291.812	1.20	0.60	Uncorrected	Pro 6H	7/27/2016 0:00	07:31:53am	New	Sensor	20160727CLASS2.SSF
SU 3	-0.69	34,900	396214.29	4566665.85	1290.571	1.20	0.70	Uncorrected	Pro 6H	7/27/2016 0:00	08:42:03am	New	Sensor	20160727CLASS2.SSF
SU 3	-0.69	34,898	396201.78	4566667.43	1291.304	1.20	0.60	Uncorrected	Pro 6H	7/27/2016 0:00	07:31:13am	New	Sensor	20160727CLASS2.SSF
SU 3	-0.69	34,898	396228.37	4566667.38	1290.242	1.10	0.60	Uncorrected	Pro 6H	7/27/2016 0:00	07:57:17am	New	Sensor	20160727CLASS2.SSF
SU 3	-0.69	34,898	396190.16	4566658.11	1289.02	1.40	0.70	Uncorrected	Pro 6H	7/27/2016 0:00	09:11:30am	New	Sensor	20160727CLASS2.SSF
SU 3	-0.7	34,893	396202.01	4566665.39	1290.099	1.20	0.70	Uncorrected	Pro 6H	7/27/2016 0:00	08:54:33am	New	Sensor	20160727CLASS2.SSF
SU 3	-0.7	34,893	396201.01	4566664.4	1290.043	1.20	0.70	Uncorrected	Pro 6H	7/27/2016 0:00	08:56:46am	New	Sensor	20160727CLASS2.SSF
SU 3	-0.7	34,891	396223.04	4566668.15	1290.305	1.10	0.60	Uncorrected	Pro 6H	7/27/2016 0:00	07:48:10am	New	Sensor	20160727CLASS2.SSF
SU 3	-0.7	34,888	396188.85	4566663.84	1291.166	1.20	0.70	Uncorrected	Pro 6H	7/27/2016 0:00	08:52:50am	New	Sensor	20160727CLASS2.SSF
SU 3	-0.7	34,888	396188.92	4566658.82	1288.882	1.40	0.70	Uncorrected	Pro 6H	7/27/2016 0:00	09:07:30am	New	Sensor	20160727CLASS2.SSF
SU 3	-0.7	34,887	396207.85	4566666.84	1290.271	1.50	0.80	Uncorrected	Pro 6H	7/27/2016 0:00	08:32:46am	New	Sensor	20160727CLASS2.SSF
SU 3	-0.7	34,886	396193.6	4566660.71	1288.872	1.40	0.70	Uncorrected	Pro 6H	7/27/2016 0:00	09:07:12am	New	Sensor	20160727CLASS2.SSF
SU 3	-0.7	34,885	396239.84	4566670.36	1289.641	1.20	0.60	Uncorrected	Pro 6H	7/27/2016 0:00	07:35:46am	New	Sensor	20160727CLASS2.SSF
SU 3	-0.7	34,884	396224.62	4566669.27	1290.465	1.20	0.60	Uncorrected	Pro 6H	7/27/2016 0:00	07:37:38am	New	Sensor	20160727CLASS2.SSF
SU 3	-0.7	34,883	396205.43	4566664.6	1290.875	1.20	0.70	Uncorrected	Pro 6H	7/27/2016 0:00	08:39:21am	New	Sensor	20160727CLASS2.SSF
SU 3	-0.7	34,881	396240.24	4566670.38	1289.597	1.20	0.60	Uncorrected	Pro 6H	7/27/2016 0:00	07:35:47am	New	Sensor	20160727CLASS2.SSF
SU 3	-0.7	34,881	396191.45	4566661.08	1289.76	1.20	0.70	Uncorrected	Pro 6H	7/27/2016 0:00	09:02:57am	New	Sensor	20160727CLASS2.SSF
SU 3	-0.71	34,875	396188.67	4566657.3	1289.149	1.40	0.70	Uncorrected	Pro 6H	7/27/2016 0:00	09:15:05am	New	Sensor	20160727CLASS2.SSF
SU 3	-0.71	34,874	396187.58	4566658.36	1289.108	1.40	0.70	Uncorrected	Pro 6H	7/27/2016 0:00	09:10:40am	New	Sensor	20160727CLASS2.SSF
SU 3	-0.71	34,873	396188.48	4566663.73	1292.389	1.10	0.60	Uncorrected	Pro 6H	7/27/2016 0:00	07:42:10am	New	Sensor	20160727CLASS2.SSF
SU 3	-0.71	34,869	396242.48	4566670.7	1289.532	1.20	0.60	Uncorrected	Pro 6H	7/27/2016 0:00	07:29:06am	New	Sensor	20160727CLASS2.SSF
SU 3	-0.71	34,865	396201.66	4566667.89	1291.047	1.20	0.60	Uncorrected	Pro 6H	7/27/2016 0:00	07:23:50am	New	Sensor	20160727CLASS2.SSF
SU 3	-0.71	34,865	396190.06	4566660.97	1289.749	1.20	0.70	Uncorrected	Pro 6H	7/27/2016 0:00	09:02:59am	New	Sensor	20160727CLASS2.SSF
SU 3	-0.71	34,864	396185.82	4566663.71	1291.144	1.20	0.60	Uncorrected	Pro 6H	7/27/2016 0:00	07:22:13am	New	Sensor	20160727CLASS2.SSF
SU 3	-0.71	34,863	396237.82	4566669.77	1289.446	1.10	0.60	Uncorrected	Pro 6H	7/27/2016 0:00	07:44:42am	New	Sensor	20160727CLASS2.SSF
SU 3	-0.71	34,861	396196.61	4566666.09	1292.168	1.20	0.60	Uncorrected	Pro 6H	7/27/2016 0:00	07:38:50am	New	Sensor	20160727CLASS2.SSF
SU 3	-0.71	34,861	396211.89	4566667.92	1290.05	1.50	0.80	Uncorrected	Pro 6H	7/27/2016 0:00	08:28:49am	New	Sensor	20160727CLASS2.SSF
SU 3	-0.71	34,860	396193.33	4566657.57	1288.882	1.40	0.70	Uncorrected	Pro 6H	7/27/2016 0:00	09:11:49am	New	Sensor	20160727CLASS2.SSF
SU 3	-0.71	34,858	396197.51	4566664.75	1290.328	1.20	0.70	Uncorrected	Pro 6H	7/27/2016 0:00	08:54:56am	New	Sensor	20160727CLASS2.SSF
SU 3	-0.71	34,857	396202.93	4566667.23	1290.767	1.20	0.70	Uncorrected	Pro 6H	7/27/2016 0:00	08:51:07am	New	Sensor	20160727CLASS2.SSF
SU 3	-0.71	34,856	396187.22	4566664.71	1292.186	1.20	0.60	Uncorrected	Pro 6H	7/27/2016 0:00	07:32:53am	New	Sensor	20160727CLASS2.SSF
SU 3	-0.72	34,854	396189.54	4566659.63	1289.021	1.40	0.70	Uncorrected	Pro 6H	7/27/2016 0:00	09:08:27am	New	Sensor	20160727CLASS2.SSF
SU 3	-0.72	34,853	396186.92	4566663.37	1290.891	1.20	0.70	Uncorrected	Pro 6H	7/27/2016 0:00	08:52:58am	New	Sensor	20160727CLASS2.SSF
SU 3	-0.72	34,850	396186.89	4566659.49	1289.022	1.40	0.70	Uncorrected	Pro 6H	7/27/2016 0:00	09:05:19am	New	Sensor	20160727CLASS2.SSF
SU 3	-0.72	34,848	396201.85	4566662.62	1289.427	1.20	0.70	Uncorrected	Pro 6H	7/27/2016 0:00	09:02:42am	New	Sensor	20160727CLASS2.SSF

SU	Z-Score	CPM	Easting	Northing	MSL	PDOP	HDOP	CorrType	RcvrType	GPS_Date	GPS_Time	Update	FeatName	Datafile
SU 3	-0.72	34,847	396215.28	4566668.95	1290.887	1.20	0.60	Uncorrected	Pro 6H	7/27/2016 0:00	07:24:53am	New	Sensor	20160727CLASS2.SSF
SU 3	-0.72	34,846	396242.54	4566669.05	1289.241	1.10	0.60	Uncorrected	Pro 6H	7/27/2016 0:00	07:49:08am	New	Sensor	20160727CLASS2.SSF
SU 3	-0.72	34,846	396186.55	4566660.23	1289.081	1.40	0.70	Uncorrected	Pro 6H	7/27/2016 0:00	09:04:15am	New	Sensor	20160727CLASS2.SSF
SU 3	-0.72	34,842	396214	4566668.84	1291.121	1.20	0.60	Uncorrected	Pro 6H	7/27/2016 0:00	07:34:30am	New	Sensor	20160727CLASS2.SSF
SU 3	-0.72	34,841	396187.44	4566664.51	1292.144	1.20	0.60	Uncorrected	Pro 6H	7/27/2016 0:00	07:32:55am	New	Sensor	20160727CLASS2.SSF
SU 3	-0.72	34,841	396195.45	4566661.51	1289.528	1.20	0.70	Uncorrected	Pro 6H	7/27/2016 0:00	09:01:48am	New	Sensor	20160727CLASS2.SSF
SU 3	-0.72	34,840	396214.87	4566665.94	1290.525	1.20	0.70	Uncorrected	Pro 6H	7/27/2016 0:00	08:42:02am	New	Sensor	20160727CLASS2.SSF
SU 3	-0.72	34,837	396243.47	4566658.38	1289.115	1.30	0.70	Uncorrected	Pro 6H	7/27/2016 0:00	08:12:48am	New	Sensor	20160727CLASS2.SSF
SU 3	-0.72	34,836	396217	4566665.66	1290.32	1.20	0.70	Uncorrected	Pro 6H	7/27/2016 0:00	08:42:58am	New	Sensor	20160727CLASS2.SSF
SU 3	-0.72	34,836	396209.31	4566663.67	1290.308	1.20	0.70	Uncorrected	Pro 6H	7/27/2016 0:00	08:46:26am	New	Sensor	20160727CLASS2.SSF
SU 3	-0.73	34,831	396195.4	4566665.71	1292.233	1.20	0.60	Uncorrected	Pro 6H	7/27/2016 0:00	07:38:53am	New	Sensor	20160727CLASS2.SSF
SU 3	-0.73	34,830	396187.51	4566663.49	1290.723	1.20	0.70	Uncorrected	Pro 6H	7/27/2016 0:00	08:54:02am	New	Sensor	20160727CLASS2.SSF
SU 3	-0.73	34,828	396202.68	4566667.58	1291.323	1.20	0.60	Uncorrected	Pro 6H	7/27/2016 0:00	07:31:09am	New	Sensor	20160727CLASS2.SSF
SU 3	-0.73	34,827	396193.13	4566660.61	1288.911	1.40	0.70	Uncorrected	Pro 6H	7/27/2016 0:00	09:06:09am	New	Sensor	20160727CLASS2.SSF
SU 3	-0.73	34,823	396235.38	4566669.64	1289.73	1.10	0.60	Uncorrected	Pro 6H	7/27/2016 0:00	07:45:29am	New	Sensor	20160727CLASS2.SSF
SU 3	-0.73	34,822	396239.54	4566667.14	1289.623	1.10	0.60	Uncorrected	Pro 6H	7/27/2016 0:00	07:59:24am	New	Sensor	20160727CLASS2.SSF
SU 3	-0.73	34,822	396196.81	4566664.81	1290.459	1.20	0.70	Uncorrected	Pro 6H	7/27/2016 0:00	08:53:14am	New	Sensor	20160727CLASS2.SSF
SU 3	-0.73	34,819	396212.46	4566668.83	1291.027	1.20	0.60	Uncorrected	Pro 6H	7/27/2016 0:00	07:24:44am	New	Sensor	20160727CLASS2.SSF
SU 3	-0.73	34,817	396243.76	4566670.64	1289.402	1.20	0.60	Uncorrected	Pro 6H	7/27/2016 0:00	07:28:00am	New	Sensor	20160727CLASS2.SSF
SU 3	-0.73	34,817	396199.91	4566660.54	1288.655	1.40	0.70	Uncorrected	Pro 6H	7/27/2016 0:00	09:08:52am	New	Sensor	20160727CLASS2.SSF
SU 3	-0.73	34,816	396235.07	4566666.24	1290.19	1.10	0.60	Uncorrected	Pro 6H	7/27/2016 0:00	08:04:15am	New	Sensor	20160727CLASS2.SSF
SU 3	-0.73	34,813	396213.47	4566667.62	1289.989	1.50	0.80	Uncorrected	Pro 6H	7/27/2016 0:00	08:29:19am	New	Sensor	20160727CLASS2.SSF
SU 3	-0.73	34,812	396186.18	4566663.32	1290.927	1.20	0.70	Uncorrected	Pro 6H	7/27/2016 0:00	08:52:56am	New	Sensor	20160727CLASS2.SSF
SU 3	-0.73	34,811	396186.28	4566663.59	1292.367	1.10	0.60	Uncorrected	Pro 6H	7/27/2016 0:00	07:39:33am	New	Sensor	20160727CLASS2.SSF
SU 3	-0.74	34,810	396193.11	4566660.66	1289.676	1.20	0.70	Uncorrected	Pro 6H	7/27/2016 0:00	09:03:28am	New	Sensor	20160727CLASS2.SSF
SU 3	-0.74	34,808	396198.47	4566660.63	1288.592	1.40	0.70	Uncorrected	Pro 6H	7/27/2016 0:00	09:06:39am	New	Sensor	20160727CLASS2.SSF
SU 3	-0.74	34,805	396233.85	4566670.86	1289.72	1.20	0.60	Uncorrected	Pro 6H	7/27/2016 0:00	07:26:16am	New	Sensor	20160727CLASS2.SSF
SU 3	-0.74	34,803	396243.87	4566670.75	1289.401	1.20	0.60	Uncorrected	Pro 6H	7/27/2016 0:00	07:27:51am	New	Sensor	20160727CLASS2.SSF
SU 3	-0.74	34,803	396232.72	4566670.33	1290.186	1.20	0.60	Uncorrected	Pro 6H	7/27/2016 0:00	07:35:28am	New	Sensor	20160727CLASS2.SSF
SU 3	-0.74	34,802	396220.21	4566664.84	1289.847	1.50	0.80	Uncorrected	Pro 6H	7/27/2016 0:00	08:18:11am	New	Sensor	20160727CLASS2.SSF
SU 3	-0.74	34,800	396243.76	4566670.49	1289.405	1.20	0.60	Uncorrected	Pro 6H	7/27/2016 0:00	07:28:47am	New	Sensor	20160727CLASS2.SSF
SU 3	-0.74	34,800	396220.02	4566664.42	1289.845	1.50	0.80	Uncorrected	Pro 6H	7/27/2016 0:00	08:18:12am	New	Sensor	20160727CLASS2.SSF
SU 3	-0.74	34,794	396238.94	4566668.92	1289.487	1.10	0.60	Uncorrected	Pro 6H	7/27/2016 0:00	07:50:54am	New	Sensor	20160727CLASS2.SSF
SU 3	-0.74	34,791	396188.79	4566658.45	1289.044	1.40	0.70	Uncorrected	Pro 6H	7/27/2016 0:00	09:10:38am	New	Sensor	20160727CLASS2.SSF
SU 3	-0.75	34,789	396216.77	4566665.89	1290.517	1.20	0.70	Uncorrected	Pro 6H	7/27/2016 0:00	08:40:45am	New	Sensor	20160727CLASS2.SSF
SU 3	-0.75	34,785	396243.56	4566666.34	1289.656	1.10	0.60	Uncorrected	Pro 6H	7/27/2016 0:00	08:04:35am	New	Sensor	20160727CLASS2.SSF
SU 3	-0.75	34,784	396205.38	4566668.11	1291.042	1.20	0.60	Uncorrected	Pro 6H	7/27/2016 0:00	07:24:07am	New	Sensor	20160727CLASS2.SSF
SU 3	-0.75	34,783	396185.82	4566663.74	1291.169	1.20	0.60	Uncorrected	Pro 6H	7/27/2016 0:00	07:21:49am	New	Sensor	20160727CLASS2.SSF
SU 3	-0.75	34,783	396197.18	4566663.18	1290.142	1.20	0.70	Uncorrected	Pro 6H	7/27/2016 0:00	08:58:19am	New	Sensor	20160727CLASS2.SSF
SU 3	-0.75	34,782	396190.52	4566658.07	1289.022	1.40	0.70	Uncorrected	Pro 6H	7/27/2016 0:00	09:12:10am	New	Sensor	20160727CLASS2.SSF
SU 3	-0.75	34,780	396190.49	4566665.26	1292.492	1.20	0.60	Uncorrected	Pro 6H	7/27/2016 0:00	07:39:08am	New	Sensor	20160727CLASS2.SSF
SU 3	-0.75	34,779	396222.51	4566666.4	1290.068	1.20	0.70	Uncorrected	Pro 6H	7/27/2016 0:00	08:38:47am	New	Sensor	20160727CLASS2.SSF
SU 3	-0.75	34,778	396190.03	4566658.28	1289	1.40	0.70	Uncorrected	Pro 6H	7/27/2016 0:00	09:10:36am	New	Sensor	20160727CLASS2.SSF
SU 3	-0.75	34,777	396243.79	4566668.06	1289.226	1.10	0.60	Uncorrected	Pro 6H	7/27/2016 0:00	07:54:16am	New	Sensor	20160727CLASS2.SSF
SU 3	-0.75	34,775	396213.12	4566665.53	1290.537	1.20	0.70	Uncorrected	Pro 6H	7/27/2016 0:00	08:43:04am	New	Sensor	20160727CLASS2.SSF
SU 3	-0.75	34,774	396187.4	4566661.73	1290.318	1.20	0.70	Uncorrected	Pro 6H	7/27/2016 0:00	08:59:47am	New	Sensor	20160727CLASS2.SSF
SU 3	-0.75	34,773	396198.55	4566663.5	1290.036	1.20	0.70	Uncorrected	Pro 6H	7/27/2016 0:00	08:57:52am	New	Sensor	20160727CLASS2.SSF
SU 3	-0.75	34,771	396196.52	4566663.66	1290.299	1.20	0.70	Uncorrected	Pro 6H	7/27/2016 0:00	08:56:39am	New	Sensor	20160727CLASS2.SSF
SU 3	-0.75	34,768	396226.47	4566670.08	1290.128	1.20	0.60	Uncorrected	Pro 6H	7/27/2016 0:00	07:25:44am	New	Sensor	20160727CLASS2.SSF
SU 3	-0.75	34,768	396242.06	4566670.23	1289.503	1.20	0.60	Uncorrected	Pro 6H	7/27/2016 0:00	07:36:20am	New	Sensor	20160727CLASS2.SSF
SU 3	-0.75	34,768	396196.45	4566665.5	1291.024	1.20	0.70	Uncorrected	Pro 6H	7/27/2016 0:00	08:51:59am	New	Sensor	20160727CLASS2.SSF
SU 3	-0.76	34,764	396194.78	4566666.09	1291.748	1.20	0.60	Uncorrected	Pro 6H	7/27/2016 0:00	07:31:33am	New	Sensor	20160727CLASS2.SSF

SU	Z-Score	CPM	Easting	Northing	MSL	PDOP	HDOP	CorrType	RcvrType	GPS_Date	GPS_Time	Update	FeatName	Datafile
SU 3	-0.76	34,763	396193.68	4566661.31	1289.622	1.20	0.70	Uncorrected	Pro 6H	7/27/2016 0:00	09:01:51am	New	Sensor	20160727CLASS2.SSF
SU 3	-0.76	34,761	396199.59	4566666.95	1291.436	1.20	0.60	Uncorrected	Pro 6H	7/27/2016 0:00	07:31:19am	New	Sensor	20160727CLASS2.SSF
SU 3	-0.76	34,760	396234.25	4566668.81	1289.829	1.10	0.60	Uncorrected	Pro 6H	7/27/2016 0:00	07:51:03am	New	Sensor	20160727CLASS2.SSF
SU 3	-0.76	34,757	396187.56	4566658.48	1288.915	1.40	0.70	Uncorrected	Pro 6H	7/27/2016 0:00	09:12:16am	New	Sensor	20160727CLASS2.SSF
SU 3	-0.76	34,754	396202.66	4566662.75	1289.388	1.20	0.70	Uncorrected	Pro 6H	7/27/2016 0:00	09:02:41am	New	Sensor	20160727CLASS2.SSF
SU 3	-0.76	34,753	396212.96	4566665.75	1290.697	1.20	0.70	Uncorrected	Pro 6H	7/27/2016 0:00	08:40:07am	New	Sensor	20160727CLASS2.SSF
SU 3	-0.76	34,751	396242.87	4566657.48	1289.088	1.30	0.70	Uncorrected	Pro 6H	7/27/2016 0:00	08:13:06am	New	Sensor	20160727CLASS2.SSF
SU 3	-0.76	34,749	396238.37	4566670.81	1289.508	1.20	0.60	Uncorrected	Pro 6H	7/27/2016 0:00	07:26:39am	New	Sensor	20160727CLASS2.SSF
SU 3	-0.76	34,747	396219.46	4566668.08	1289.912	1.50	0.80	Uncorrected	Pro 6H	7/27/2016 0:00	08:30:49am	New	Sensor	20160727CLASS2.SSF
SU 3	-0.77	34,744	396190.86	4566665.39	1291.751	1.20	0.60	Uncorrected	Pro 6H	7/27/2016 0:00	07:31:44am	New	Sensor	20160727CLASS2.SSF
SU 3	-0.77	34,744	396198.9	4566664.41	1290.144	1.20	0.70	Uncorrected	Pro 6H	7/27/2016 0:00	08:55:35am	New	Sensor	20160727CLASS2.SSF
SU 3	-0.77	34,743	396185.78	4566663.73	1291.156	1.20	0.60	Uncorrected	Pro 6H	7/27/2016 0:00	07:22:29am	New	Sensor	20160727CLASS2.SSF
SU 3	-0.77	34,742	396214.29	4566666.85	1290.136	1.20	0.70	Uncorrected	Pro 6H	7/27/2016 0:00	08:34:22am	New	Sensor	20160727CLASS2.SSF
SU 3	-0.77	34,740	396185.78	4566663.73	1291.152	1.20	0.60	Uncorrected	Pro 6H	7/27/2016 0:00	07:21:45am	New	Sensor	20160727CLASS2.SSF
SU 3	-0.77	34,740	396226.55	4566669.53	1290.45	1.20	0.60	Uncorrected	Pro 6H	7/27/2016 0:00	07:37:34am	New	Sensor	20160727CLASS2.SSF
SU 3	-0.77	34,737	396188.21	4566658.3	1289.089	1.40	0.70	Uncorrected	Pro 6H	7/27/2016 0:00	09:10:39am	New	Sensor	20160727CLASS2.SSF
SU 3	-0.77	34,736	396213.14	4566667.41	1290.304	1.50	0.80	Uncorrected	Pro 6H	7/27/2016 0:00	08:30:37am	New	Sensor	20160727CLASS2.SSF
SU 3	-0.77	34,735	396195.47	4566662.49	1289.847	1.20	0.70	Uncorrected	Pro 6H	7/27/2016 0:00	09:00:11am	New	Sensor	20160727CLASS2.SSF
SU 3	-0.77	34,734	396199.84	4566660.79	1288.559	1.40	0.70	Uncorrected	Pro 6H	7/27/2016 0:00	09:07:46am	New	Sensor	20160727CLASS2.SSF
SU 3	-0.77	34,731	396192.9	4566666.25	1291.488	1.20	0.60	Uncorrected	Pro 6H	7/27/2016 0:00	07:23:19am	New	Sensor	20160727CLASS2.SSF
SU 3	-0.77	34,731	396199.55	4566667.5	1291.151	1.20	0.60	Uncorrected	Pro 6H	7/27/2016 0:00	07:23:42am	New	Sensor	20160727CLASS2.SSF
SU 3	-0.77	34,730	396193.12	4566661.16	1289.599	1.20	0.70	Uncorrected	Pro 6H	7/27/2016 0:00	09:01:52am	New	Sensor	20160727CLASS2.SSF
SU 3	-0.77	34,729	396200.17	4566665.38	1290.201	1.20	0.70	Uncorrected	Pro 6H	7/27/2016 0:00	08:53:41am	New	Sensor	20160727CLASS2.SSF
SU 3	-0.77	34,729	396191.93	4566656.91	1289.093	1.40	0.70	Uncorrected	Pro 6H	7/27/2016 0:00	09:15:21am	New	Sensor	20160727CLASS2.SSF
SU 3	-0.77	34,727	396201.7	4566666.97	1290.751	1.20	0.70	Uncorrected	Pro 6H	7/27/2016 0:00	08:51:13am	New	Sensor	20160727CLASS2.SSF
SU 3	-0.77	34,726	396242.05	4566670.24	1289.463	1.20	0.60	Uncorrected	Pro 6H	7/27/2016 0:00	07:36:26am	New	Sensor	20160727CLASS2.SSF
SU 3	-0.77	34,725	396192.13	4566658.3	1288.898	1.40	0.70	Uncorrected	Pro 6H	7/27/2016 0:00	09:10:53am	New	Sensor	20160727CLASS2.SSF
SU 3	-0.78	34,723	396243.81	4566666.85	1289.666	1.10	0.60	Uncorrected	Pro 6H	7/27/2016 0:00	08:01:09am	New	Sensor	20160727CLASS2.SSF
SU 3	-0.78	34,715	396188.65	4566659.91	1289.022	1.40	0.70	Uncorrected	Pro 6H	7/27/2016 0:00	09:04:20am	New	Sensor	20160727CLASS2.SSF
SU 3	-0.78	34,714	396243.82	4566670.66	1289.399	1.20	0.60	Uncorrected	Pro 6H	7/27/2016 0:00	07:27:58am	New	Sensor	20160727CLASS2.SSF
SU 3	-0.78	34,713	396188.78	4566660.02	1289.728	1.20	0.70	Uncorrected	Pro 6H	7/27/2016 0:00	09:03:22am	New	Sensor	20160727CLASS2.SSF
SU 3	-0.78	34,711	396239.55	4566669.49	1289.311	1.10	0.60	Uncorrected	Pro 6H	7/27/2016 0:00	07:46:57am	New	Sensor	20160727CLASS2.SSF
SU 3	-0.78	34,711	396216.79	4566667.55	1289.902	1.50	0.80	Uncorrected	Pro 6H	7/27/2016 0:00	08:33:37am	New	Sensor	20160727CLASS2.SSF
SU 3	-0.78	34,707	396200.59	4566662.9	1289.185	1.20	0.70	Uncorrected	Pro 6H	7/27/2016 0:00	09:00:35am	New	Sensor	20160727CLASS2.SSF
SU 3	-0.78	34,706	396196.73	4566663.14	1290.211	1.20	0.70	Uncorrected	Pro 6H	7/27/2016 0:00	08:58:20am	New	Sensor	20160727CLASS2.SSF
SU 3	-0.78	34,703	396223.36	4566666.41	1290.851	1.10	0.60	Uncorrected	Pro 6H	7/27/2016 0:00	08:00:27am	New	Sensor	20160727CLASS2.SSF
SU 3	-0.79	34,702	396243.78	4566670.53	1289.397	1.20	0.60	Uncorrected	Pro 6H	7/27/2016 0:00	07:28:49am	New	Sensor	20160727CLASS2.SSF
SU 3	-0.79	34,702	396189.7	4566661.58	1290.223	1.20	0.70	Uncorrected	Pro 6H	7/27/2016 0:00	09:00:00am	New	Sensor	20160727CLASS2.SSF
SU 3	-0.79	34,698	396241.93	4566663.2	1289.069	1.30	0.70	Uncorrected	Pro 6H	7/27/2016 0:00	08:10:52am	New	Sensor	20160727CLASS2.SSF
SU 3	-0.79	34,697	396205.3	4566668	1291.287	1.20	0.60	Uncorrected	Pro 6H	7/27/2016 0:00	07:31:00am	New	Sensor	20160727CLASS2.SSF
SU 3	-0.79	34,697	396195.33	4566660.77	1289.711	1.20	0.70	Uncorrected	Pro 6H	7/27/2016 0:00	09:02:23am	New	Sensor	20160727CLASS2.SSF
SU 3	-0.79	34,694	396191.15	4566663.81	1290.46	1.20	0.70	Uncorrected	Pro 6H	7/27/2016 0:00	08:55:07am	New	Sensor	20160727CLASS2.SSF
SU 3	-0.79	34,693	396241.26	4566668	1289.5	1.10	0.60	Uncorrected	Pro 6H	7/27/2016 0:00	07:56:13am	New	Sensor	20160727CLASS2.SSF
SU 3	-0.79	34,688	396186.34	4566658.44	1289.07	1.40	0.70	Uncorrected	Pro 6H	7/27/2016 0:00	09:09:32am	New	Sensor	20160727CLASS2.SSF
SU 3	-0.79	34,687	396187.29	4566657.51	1289.159	1.40	0.70	Uncorrected	Pro 6H	7/27/2016 0:00	09:11:40am	New	Sensor	20160727CLASS2.SSF
SU 3	-0.79	34,683	396214.94	4566664.49	1290.403	1.20	0.70	Uncorrected	Pro 6H	7/27/2016 0:00	08:47:33am	New	Sensor	20160727CLASS2.SSF
SU 3	-0.79	34,682	396195.85	4566661.08	1288.769	1.40	0.70	Uncorrected	Pro 6H	7/27/2016 0:00	09:05:33am	New	Sensor	20160727CLASS2.SSF
SU 3	-0.79	34,681	396243.68	4566659.64	1289.171	1.30	0.70	Uncorrected	Pro 6H	7/27/2016 0:00	08:12:24am	New	Sensor	20160727CLASS2.SSF
SU 3	-0.8	34,680	396192.5	4566664.89	1292.406	1.10	0.60	Uncorrected	Pro 6H	7/27/2016 0:00	07:42:24am	New	Sensor	20160727CLASS2.SSF
SU 3	-0.8	34,670	396188.62	4566664.66	1292.085	1.20	0.60	Uncorrected	Pro 6H	7/27/2016 0:00	07:33:01am	New	Sensor	20160727CLASS2.SSF
SU 3	-0.8	34,669	396186.52	4566664.79	1291.96	1.20	0.60	Uncorrected	Pro 6H	7/27/2016 0:00	07:32:02am	New	Sensor	20160727CLASS2.SSF
SU 3	-0.8	34,669	396240.1	4566669.22	1289.358	1.10	0.60	Uncorrected	Pro 6H	7/27/2016 0:00	07:49:13am	New	Sensor	20160727CLASS2.SSF

SU	Z-Score	CPM	Easting	Northing	MSL	PDOP	HDOP	CorrType	RcvrType	GPS_Date	GPS_Time	Update	FeatName	Datafile
SU 3	-0.8	34,669	396201.32	4566662.91	1289.17	1.20	0.70	Uncorrected	Pro 6H	7/27/2016 0:00	09:00:34am	New	Sensor	20160727CLASS2.SSF
SU 3	-0.8	34,667	396190.04	4566665.01	1292.022	1.20	0.60	Uncorrected	Pro 6H	7/27/2016 0:00	07:33:11am	New	Sensor	20160727CLASS2.SSF
SU 3	-0.8	34,667	396219.99	4566664.47	1290.061	1.20	0.70	Uncorrected	Pro 6H	7/27/2016 0:00	08:48:43am	New	Sensor	20160727CLASS2.SSF
SU 3	-0.8	34,667	396197.28	4566662.34	1289.36	1.20	0.70	Uncorrected	Pro 6H	7/27/2016 0:00	09:00:40am	New	Sensor	20160727CLASS2.SSF
SU 3	-0.8	34,666	396187.71	4566664.98	1291.408	1.20	0.60	Uncorrected	Pro 6H	7/27/2016 0:00	07:22:51am	New	Sensor	20160727CLASS2.SSF
SU 3	-0.8	34,666	396200.12	4566660.22	1288.704	1.40	0.70	Uncorrected	Pro 6H	7/27/2016 0:00	09:09:53am	New	Sensor	20160727CLASS2.SSF
SU 3	-0.8	34,664	396190.49	4566665.09	1292.049	1.20	0.60	Uncorrected	Pro 6H	7/27/2016 0:00	07:33:13am	New	Sensor	20160727CLASS2.SSF
SU 3	-0.8	34,663	396224.33	4566667.89	1290.245	1.10	0.60	Uncorrected	Pro 6H	7/27/2016 0:00	07:50:01am	New	Sensor	20160727CLASS2.SSF
SU 3	-0.8	34,661	396201.05	4566666.87	1290.772	1.20	0.70	Uncorrected	Pro 6H	7/27/2016 0:00	08:51:14am	New	Sensor	20160727CLASS2.SSF
SU 3	-0.8	34,660	396205.01	4566667.48	1291.788	1.20	0.60	Uncorrected	Pro 6H	7/27/2016 0:00	07:38:30am	New	Sensor	20160727CLASS2.SSF
SU 3	-0.81	34,657	396243.9	4566670.63	1289.119	1.20	0.60	Uncorrected	Pro 6H	7/27/2016 0:00	07:27:03am	New	Sensor	20160727CLASS2.SSF
SU 3	-0.81	34,657	396198.32	4566663.37	1290.059	1.20	0.70	Uncorrected	Pro 6H	7/27/2016 0:00	08:58:17am	New	Sensor	20160727CLASS2.SSF
SU 3	-0.81	34,656	396213.76	4566667.78	1289.986	1.50	0.80	Uncorrected	Pro 6H	7/27/2016 0:00	08:29:52am	New	Sensor	20160727CLASS2.SSF
SU 3	-0.81	34,656	396197.52	4566661.46	1288.668	1.40	0.70	Uncorrected	Pro 6H	7/27/2016 0:00	09:06:02am	New	Sensor	20160727CLASS2.SSF
SU 3	-0.81	34,654	396233.44	4566669.59	1289.818	1.10	0.60	Uncorrected	Pro 6H	7/27/2016 0:00	07:44:31am	New	Sensor	20160727CLASS2.SSF
SU 3	-0.81	34,651	396187.91	4566658.78	1289.02	1.40	0.70	Uncorrected	Pro 6H	7/27/2016 0:00	09:07:28am	New	Sensor	20160727CLASS2.SSF
SU 3	-0.81	34,650	396191.25	4566662.19	1290.193	1.20	0.70	Uncorrected	Pro 6H	7/27/2016 0:00	08:58:50am	New	Sensor	20160727CLASS2.SSF
SU 3	-0.81	34,649	396186.14	4566662.95	1292.558	1.10	0.60	Uncorrected	Pro 6H	7/27/2016 0:00	07:41:51am	New	Sensor	20160727CLASS2.SSF
SU 3	-0.81	34,644	396192.16	4566661.19	1289.796	1.20	0.70	Uncorrected	Pro 6H	7/27/2016 0:00	09:02:56am	New	Sensor	20160727CLASS2.SSF
SU 3	-0.81	34,640	396188.92	4566661.23	1289.658	1.20	0.70	Uncorrected	Pro 6H	7/27/2016 0:00	09:00:54am	New	Sensor	20160727CLASS2.SSF
SU 3	-0.81	34,638	396227.33	4566669.97	1290.466	1.20	0.60	Uncorrected	Pro 6H	7/27/2016 0:00	07:35:07am	New	Sensor	20160727CLASS2.SSF
SU 3	-0.82	34,637	396185.71	4566664.25	1291.802	1.20	0.60	Uncorrected	Pro 6H	7/27/2016 0:00	07:32:25am	New	Sensor	20160727CLASS2.SSF
SU 3	-0.82	34,637	396200.74	4566665.48	1290.175	1.20	0.70	Uncorrected	Pro 6H	7/27/2016 0:00	08:53:40am	New	Sensor	20160727CLASS2.SSF
SU 3	-0.82	34,635	396202.95	4566667.3	1290.789	1.20	0.70	Uncorrected	Pro 6H	7/27/2016 0:00	08:51:05am	New	Sensor	20160727CLASS2.SSF
SU 3	-0.82	34,635	396197.65	4566664.77	1290.317	1.20	0.70	Uncorrected	Pro 6H	7/27/2016 0:00	08:54:25am	New	Sensor	20160727CLASS2.SSF
SU 3	-0.82	34,635	396201.22	4566663.55	1289.836	1.20	0.70	Uncorrected	Pro 6H	7/27/2016 0:00	08:59:07am	New	Sensor	20160727CLASS2.SSF
SU 3	-0.82	34,633	396189.8	4566656.79	1289.068	1.40	0.70	Uncorrected	Pro 6H	7/27/2016 0:00	09:15:58am	New	Sensor	20160727CLASS2.SSF
SU 3	-0.82	34,632	396185.89	4566657.54	1289.326	1.40	0.70	Uncorrected	Pro 6H	7/27/2016 0:00	09:15:10am	New	Sensor	20160727CLASS2.SSF
SU 3	-0.82	34,632	396186.72	4566657.53	1289.325	1.40	0.70	Uncorrected	Pro 6H	7/27/2016 0:00	09:15:12am	New	Sensor	20160727CLASS2.SSF
SU 3	-0.82	34,630	396187.86	4566664.7	1292.105	1.20	0.60	Uncorrected	Pro 6H	7/27/2016 0:00	07:32:57am	New	Sensor	20160727CLASS2.SSF
SU 3	-0.82	34,627	396234.77	4566668.11	1289.854	1.10	0.60	Uncorrected	Pro 6H	7/27/2016 0:00	07:54:39am	New	Sensor	20160727CLASS2.SSF
SU 3	-0.82	34,627	396241.18	4566656.01	1289.197	1.30	0.70	Uncorrected	Pro 6H	7/27/2016 0:00	08:13:38am	New	Sensor	20160727CLASS2.SSF
SU 3	-0.82	34,626	396227.19	4566670.25	1289.998	1.20	0.60	Uncorrected	Pro 6H	7/27/2016 0:00	07:25:48am	New	Sensor	20160727CLASS2.SSF
SU 3	-0.82	34,624	396235.16	4566670.08	1289.927	1.20	0.60	Uncorrected	Pro 6H	7/27/2016 0:00	07:29:31am	New	Sensor	20160727CLASS2.SSF
SU 3	-0.82	34,621	396221.05	4566669.54	1290.627	1.20	0.60	Uncorrected	Pro 6H	7/27/2016 0:00	07:30:13am	New	Sensor	20160727CLASS2.SSF
SU 3	-0.82	34,618	396217.91	4566667.41	1289.796	1.50	0.80	Uncorrected	Pro 6H	7/27/2016 0:00	08:33:19am	New	Sensor	20160727CLASS2.SSF
SU 3	-0.82	34,616	396187.67	4566665	1291.403	1.20	0.60	Uncorrected	Pro 6H	7/27/2016 0:00	07:22:52am	New	Sensor	20160727CLASS2.SSF
SU 3	-0.83	34,612	396194.55	4566661.48	1288.965	1.40	0.70	Uncorrected	Pro 6H	7/27/2016 0:00	09:04:03am	New	Sensor	20160727CLASS2.SSF
SU 3	-0.83	34,608	396187.05	4566657.46	1289.269	1.40	0.70	Uncorrected	Pro 6H	7/27/2016 0:00	09:15:14am	New	Sensor	20160727CLASS2.SSF
SU 3	-0.83	34,605	396187.3	4566656.16	1289.225	1.40	0.70	Uncorrected	Pro 6H	7/27/2016 0:00	09:16:34am	New	Sensor	20160727CLASS2.SSF
SU 3	-0.83	34,601	396225.59	4566669.97	1290.184	1.20	0.60	Uncorrected	Pro 6H	7/27/2016 0:00	07:25:41am	New	Sensor	20160727CLASS2.SSF
SU 3	-0.83	34,599	396209.87	4566663.8	1290.33	1.20	0.70	Uncorrected	Pro 6H	7/27/2016 0:00	08:46:27am	New	Sensor	20160727CLASS2.SSF
SU 3	-0.83	34,596	396196.35	4566663.07	1290.279	1.20	0.70	Uncorrected	Pro 6H	7/27/2016 0:00	08:58:21am	New	Sensor	20160727CLASS2.SSF
SU 3	-0.83	34,595	396188.6	4566660.6	1289.679	1.20	0.70	Uncorrected	Pro 6H	7/27/2016 0:00	09:02:03am	New	Sensor	20160727CLASS2.SSF
SU 3	-0.84	34,589	396190.36	4566659.91	1288.983	1.40	0.70	Uncorrected	Pro 6H	7/27/2016 0:00	09:08:25am	New	Sensor	20160727CLASS2.SSF
SU 3	-0.84	34,586	396227.86	4566667.41	1290.142	1.10	0.60	Uncorrected	Pro 6H	7/27/2016 0:00	07:53:42am	New	Sensor	20160727CLASS2.SSF
SU 3	-0.84	34,583	396198.18	4566662.78	1289.465	1.20	0.70	Uncorrected	Pro 6H	7/27/2016 0:00	09:00:15am	New	Sensor	20160727CLASS2.SSF
SU 3	-0.84	34,582	396243.93	4566670.78	1289.16	1.20	0.60	Uncorrected	Pro 6H	7/27/2016 0:00	07:26:57am	New	Sensor	20160727CLASS2.SSF
SU 3	-0.84	34,580	396212.89	4566668.65	1290.993	1.20	0.60	Uncorrected	Pro 6H	7/27/2016 0:00	07:30:37am	New	Sensor	20160727CLASS2.SSF
SU 3	-0.84	34,577	396207.36	4566668.41	1291.072	1.20	0.60	Uncorrected	Pro 6H	7/27/2016 0:00	07:24:14am	New	Sensor	20160727CLASS2.SSF
SU 3	-0.84	34,574	396186.28	4566664.52	1291.897	1.20	0.60	Uncorrected	Pro 6H	7/27/2016 0:00	07:32:04am	New	Sensor	20160727CLASS2.SSF
SU 3	-0.84	34,573	396187.54	4566663.45	1290.856	1.20	0.70	Uncorrected	Pro 6H	7/27/2016 0:00	08:52:59am	New	Sensor	20160727CLASS2.SSF

SU	Z-Score	CPM	Easting	Northing	MSL	PDOP	HDOP	CorrType	RcvrType	GPS_Date	GPS_Time	Update	FeatName	Datafile
SU 3	-0.85	34,571	396200.63	4566666.71	1290.767	1.20	0.70	Uncorrected	Pro 6H	7/27/2016 0:00	08:52:09am	New	Sensor	20160727CLASS2.SSF
SU 3	-0.85	34,565	396187.74	4566664.92	1291.794	1.20	0.60	Uncorrected	Pro 6H	7/27/2016 0:00	07:31:58am	New	Sensor	20160727CLASS2.SSF
SU 3	-0.85	34,565	396188.46	4566662.08	1290.45	1.20	0.70	Uncorrected	Pro 6H	7/27/2016 0:00	08:56:25am	New	Sensor	20160727CLASS2.SSF
SU 3	-0.85	34,564	396191.46	4566659.59	1288.9	1.40	0.70	Uncorrected	Pro 6H	7/27/2016 0:00	09:06:28am	New	Sensor	20160727CLASS2.SSF
SU 3	-0.85	34,562	396221.73	4566666.22	1289.521	1.20	0.70	Uncorrected	Pro 6H	7/27/2016 0:00	08:37:47am	New	Sensor	20160727CLASS2.SSF
SU 3	-0.85	34,561	396192.6	4566657.61	1288.94	1.40	0.70	Uncorrected	Pro 6H	7/27/2016 0:00	09:11:48am	New	Sensor	20160727CLASS2.SSF
SU 3	-0.85	34,560	396192.18	4566659.37	1288.945	1.40	0.70	Uncorrected	Pro 6H	7/27/2016 0:00	09:09:20am	New	Sensor	20160727CLASS2.SSF
SU 3	-0.85	34,559	396228.62	4566668.95	1290.103	1.10	0.60	Uncorrected	Pro 6H	7/27/2016 0:00	07:46:32am	New	Sensor	20160727CLASS2.SSF
SU 3	-0.85	34,557	396186.07	4566664.24	1291.865	1.20	0.60	Uncorrected	Pro 6H	7/27/2016 0:00	07:32:31am	New	Sensor	20160727CLASS2.SSF
SU 3	-0.85	34,556	396228.95	4566669.77	1290.312	1.20	0.60	Uncorrected	Pro 6H	7/27/2016 0:00	07:37:26am	New	Sensor	20160727CLASS2.SSF
SU 3	-0.85	34,552	396229.97	4566665.65	1290.154	1.10	0.60	Uncorrected	Pro 6H	7/27/2016 0:00	08:05:05am	New	Sensor	20160727CLASS2.SSF
SU 3	-0.86	34,549	396199.27	4566660.62	1288.772	1.40	0.70	Uncorrected	Pro 6H	7/27/2016 0:00	09:13:48am	New	Sensor	20160727CLASS2.SSF
SU 3	-0.86	34,548	396242.62	4566670.09	1289.269	1.10	0.60	Uncorrected	Pro 6H	7/27/2016 0:00	07:45:07am	New	Sensor	20160727CLASS2.SSF
SU 3	-0.86	34,541	396201.31	4566666.93	1291.792	1.20	0.60	Uncorrected	Pro 6H	7/27/2016 0:00	07:38:39am	New	Sensor	20160727CLASS2.SSF
SU 3	-0.86	34,539	396243.48	4566654.98	1288.805	1.50	0.80	Uncorrected	Pro 6H	7/27/2016 0:00	08:15:30am	New	Sensor	20160727CLASS2.SSF
SU 3	-0.86	34,534	396235.34	4566669.69	1289.728	1.10	0.60	Uncorrected	Pro 6H	7/27/2016 0:00	07:47:33am	New	Sensor	20160727CLASS2.SSF
SU 3	-0.87	34,528	396188.77	4566660.62	1289.853	1.20	0.70	Uncorrected	Pro 6H	7/27/2016 0:00	09:03:05am	New	Sensor	20160727CLASS2.SSF
SU 3	-0.87	34,524	396188.02	4566663.25	1290.541	1.20	0.70	Uncorrected	Pro 6H	7/27/2016 0:00	08:55:12am	New	Sensor	20160727CLASS2.SSF
SU 3	-0.87	34,521	396194.53	4566665.96	1291.765	1.20	0.60	Uncorrected	Pro 6H	7/27/2016 0:00	07:31:34am	New	Sensor	20160727CLASS2.SSF
SU 3	-0.87	34,517	396185.83	4566663.72	1291.112	1.20	0.60	Uncorrected	Pro 6H	7/27/2016 0:00	07:21:58am	New	Sensor	20160727CLASS2.SSF
SU 3	-0.87	34,517	396189.23	4566659.92	1289.027	1.40	0.70	Uncorrected	Pro 6H	7/27/2016 0:00	09:04:21am	New	Sensor	20160727CLASS2.SSF
SU 3	-0.87	34,513	396188.79	4566660.6	1289.831	1.20	0.70	Uncorrected	Pro 6H	7/27/2016 0:00	09:03:09am	New	Sensor	20160727CLASS2.SSF
SU 3	-0.87	34,508	396194.76	4566663.64	1290.38	1.20	0.70	Uncorrected	Pro 6H	7/27/2016 0:00	08:56:36am	New	Sensor	20160727CLASS2.SSF
SU 3	-0.88	34,507	396201.01	4566662.95	1289.312	1.20	0.70	Uncorrected	Pro 6H	7/27/2016 0:00	09:00:19am	New	Sensor	20160727CLASS2.SSF
SU 3	-0.88	34,503	396243.57	4566668.64	1289.184	1.10	0.60	Uncorrected	Pro 6H	7/27/2016 0:00	07:50:45am	New	Sensor	20160727CLASS2.SSF
SU 3	-0.88	34,500	396242.65	4566656.69	1288.804	1.50	0.80	Uncorrected	Pro 6H	7/27/2016 0:00	08:15:52am	New	Sensor	20160727CLASS2.SSF
SU 3	-0.88	34,500	396197.65	4566663.17	1289.994	1.20	0.70	Uncorrected	Pro 6H	7/27/2016 0:00	08:59:02am	New	Sensor	20160727CLASS2.SSF
SU 3	-0.88	34,497	396189.39	4566656.36	1289.144	1.40	0.70	Uncorrected	Pro 6H	7/27/2016 0:00	09:16:38am	New	Sensor	20160727CLASS2.SSF
SU 3	-0.88	34,496	396195	4566666.58	1291.518	1.20	0.60	Uncorrected	Pro 6H	7/27/2016 0:00	07:23:28am	New	Sensor	20160727CLASS2.SSF
SU 3	-0.88	34,494	396197.65	4566663.14	1290.1	1.20	0.70	Uncorrected	Pro 6H	7/27/2016 0:00	08:58:18am	New	Sensor	20160727CLASS2.SSF
SU 3	-0.88	34,493	396199.94	4566663.42	1289.8	1.20	0.70	Uncorrected	Pro 6H	7/27/2016 0:00	08:59:24am	New	Sensor	20160727CLASS2.SSF
SU 3	-0.88	34,491	396213.55	4566667.53	1290.31	1.50	0.80	Uncorrected	Pro 6H	7/27/2016 0:00	08:31:13am	New	Sensor	20160727CLASS2.SSF
SU 3	-0.88	34,490	396236.36	4566667.3	1289.65	1.10	0.60	Uncorrected	Pro 6H	7/27/2016 0:00	07:55:48am	New	Sensor	20160727CLASS2.SSF
SU 3	-0.88	34,490	396207.22	4566663.5	1290.432	1.20	0.70	Uncorrected	Pro 6H	7/27/2016 0:00	08:46:12am	New	Sensor	20160727CLASS2.SSF
SU 3	-0.88	34,489	396213.02	4566664.67	1290.435	1.20	0.70	Uncorrected	Pro 6H	7/27/2016 0:00	08:44:34am	New	Sensor	20160727CLASS2.SSF
SU 3	-0.88	34,486	396185.8	4566663.72	1291.143	1.20	0.60	Uncorrected	Pro 6H	7/27/2016 0:00	07:22:10am	New	Sensor	20160727CLASS2.SSF
SU 3	-0.88	34,486	396201.27	4566665.68	1290.176	1.20	0.70	Uncorrected	Pro 6H	7/27/2016 0:00	08:53:22am	New	Sensor	20160727CLASS2.SSF
SU 3	-0.89	34,478	396238	4566670.92	1289.5	1.20	0.60	Uncorrected	Pro 6H	7/27/2016 0:00	07:26:38am	New	Sensor	20160727CLASS2.SSF
SU 3	-0.89	34,477	396201.58	4566666.08	1290.797	1.20	0.70	Uncorrected	Pro 6H	7/27/2016 0:00	08:52:28am	New	Sensor	20160727CLASS2.SSF
SU 3	-0.89	34,476	396188.3	4566662.43	1290.516	1.20	0.70	Uncorrected	Pro 6H	7/27/2016 0:00	08:57:27am	New	Sensor	20160727CLASS2.SSF
SU 3	-0.89	34,474	396197.22	4566665.59	1292.2	1.10	0.60	Uncorrected	Pro 6H	7/27/2016 0:00	07:42:38am	New	Sensor	20160727CLASS2.SSF
SU 3	-0.89	34,470	396207.84	4566664.55	1290.853	1.20	0.70	Uncorrected	Pro 6H	7/27/2016 0:00	08:40:30am	New	Sensor	20160727CLASS2.SSF
SU 3	-0.89	34,467	396213.11	4566664.1	1290.49	1.20	0.70	Uncorrected	Pro 6H	7/27/2016 0:00	08:48:05am	New	Sensor	20160727CLASS2.SSF
SU 3	-0.89	34,466	396213.88	4566667.16	1290.164	1.50	0.80	Uncorrected	Pro 6H	7/27/2016 0:00	08:33:13am	New	Sensor	20160727CLASS2.SSF
SU 3	-0.9	34,460	396190.74	4566660.99	1289.75	1.20	0.70	Uncorrected	Pro 6H	7/27/2016 0:00	09:02:58am	New	Sensor	20160727CLASS2.SSF
SU 3	-0.9	34,459	396185.79	4566664.25	1291.843	1.20	0.60	Uncorrected	Pro 6H	7/27/2016 0:00	07:32:26am	New	Sensor	20160727CLASS2.SSF
SU 3	-0.9	34,458	396191.34	4566665.61	1291.734	1.20	0.60	Uncorrected	Pro 6H	7/27/2016 0:00	07:31:43am	New	Sensor	20160727CLASS2.SSF
SU 3	-0.9	34,456	396189.45	4566656.63	1289.169	1.40	0.70	Uncorrected	Pro 6H	7/27/2016 0:00	09:16:26am	New	Sensor	20160727CLASS2.SSF
SU 3	-0.9	34,455	396201.47	4566665.45	1290.116	1.20	0.70	Uncorrected	Pro 6H	7/27/2016 0:00	08:54:32am	New	Sensor	20160727CLASS2.SSF
SU 3	-0.9	34,454	396185.8	4566656.76	1289.285	1.40	0.70	Uncorrected	Pro 6H	7/27/2016 0:00	09:15:51am	New	Sensor	20160727CLASS2.SSF
SU 3	-0.9	34,452	396190.61	4566660.92	1289.634	1.20	0.70	Uncorrected	Pro 6H	7/27/2016 0:00	09:01:56am	New	Sensor	20160727CLASS2.SSF
SU 3	-0.9	34,447	396190.23	4566665.01	1292.448	1.20	0.60	Uncorrected	Pro 6H	7/27/2016 0:00	07:39:12am	New	Sensor	20160727CLASS2.SSF

SU	Z-Score	CPM	Easting	Northing	MSL	PDOP	HDOP	CorrType	RcvrType	GPS_Date	GPS_Time	Update	FeatName	Datafile
SU 3	-0.9	34,446	396190.99	4566665.77	1291.435	1.20	0.60	Uncorrected	Pro 6H	7/27/2016 0:00	07:23:07am	New	Sensor	20160727CLASS2.SSF
SU 3	-0.9	34,445	396202.35	4566664.71	1290.016	1.20	0.70	Uncorrected	Pro 6H	7/27/2016 0:00	08:56:48am	New	Sensor	20160727CLASS2.SSF
SU 3	-0.9	34,443	396212.48	4566667.95	1290.029	1.50	0.80	Uncorrected	Pro 6H	7/27/2016 0:00	08:28:49am	New	Sensor	20160727CLASS2.SSF
SU 3	-0.9	34,443	396202.97	4566664.79	1290.005	1.20	0.70	Uncorrected	Pro 6H	7/27/2016 0:00	08:56:49am	New	Sensor	20160727CLASS2.SSF
SU 3	-0.9	34,443	396189.41	4566659.85	1289.742	1.20	0.70	Uncorrected	Pro 6H	7/27/2016 0:00	09:02:14am	New	Sensor	20160727CLASS2.SSF
SU 3	-0.91	34,441	396211.02	4566668.79	1291.027	1.20	0.60	Uncorrected	Pro 6H	7/27/2016 0:00	07:24:39am	New	Sensor	20160727CLASS2.SSF
SU 3	-0.91	34,441	396186.26	4566659.88	1289.9	1.20	0.70	Uncorrected	Pro 6H	7/27/2016 0:00	09:03:18am	New	Sensor	20160727CLASS2.SSF
SU 3	-0.91	34,439	396201	4566664.79	1290.083	1.20	0.70	Uncorrected	Pro 6H	7/27/2016 0:00	08:55:38am	New	Sensor	20160727CLASS2.SSF
SU 3	-0.91	34,437	396196.32	4566666.33	1291.683	1.20	0.60	Uncorrected	Pro 6H	7/27/2016 0:00	07:31:28am	New	Sensor	20160727CLASS2.SSF
SU 3	-0.91	34,435	396226.13	4566669.92	1290.164	1.20	0.60	Uncorrected	Pro 6H	7/27/2016 0:00	07:25:43am	New	Sensor	20160727CLASS2.SSF
SU 3	-0.91	34,433	396195.93	4566665.47	1291.073	1.20	0.70	Uncorrected	Pro 6H	7/27/2016 0:00	08:51:58am	New	Sensor	20160727CLASS2.SSF
SU 3	-0.91	34,431	396186.85	4566656.81	1289.299	1.40	0.70	Uncorrected	Pro 6H	7/27/2016 0:00	09:15:50am	New	Sensor	20160727CLASS2.SSF
SU 3	-0.92	34,420	396222.5	4566668.34	1290.394	1.10	0.60	Uncorrected	Pro 6H	7/27/2016 0:00	07:49:50am	New	Sensor	20160727CLASS2.SSF
SU 3	-0.92	34,417	396186.94	4566663.43	1290.712	1.20	0.70	Uncorrected	Pro 6H	7/27/2016 0:00	08:54:03am	New	Sensor	20160727CLASS2.SSF
SU 3	-0.92	34,417	396199.85	4566662.68	1289.182	1.20	0.70	Uncorrected	Pro 6H	7/27/2016 0:00	09:00:36am	New	Sensor	20160727CLASS2.SSF
SU 3	-0.92	34,416	396190.88	4566665.19	1291.993	1.20	0.60	Uncorrected	Pro 6H	7/27/2016 0:00	07:33:15am	New	Sensor	20160727CLASS2.SSF
SU 3	-0.92	34,413	396213.5	4566668.91	1291.006	1.20	0.60	Uncorrected	Pro 6H	7/27/2016 0:00	07:30:35am	New	Sensor	20160727CLASS2.SSF
SU 3	-0.92	34,413	396185.93	4566656.78	1289.243	1.40	0.70	Uncorrected	Pro 6H	7/27/2016 0:00	09:15:52am	New	Sensor	20160727CLASS2.SSF
SU 3	-0.92	34,411	396234.22	4566670.74	1289.713	1.20	0.60	Uncorrected	Pro 6H	7/27/2016 0:00	07:26:17am	New	Sensor	20160727CLASS2.SSF
SU 3	-0.92	34,407	396215.59	4566666.34	1289.829	1.20	0.70	Uncorrected	Pro 6H	7/27/2016 0:00	08:37:57am	New	Sensor	20160727CLASS2.SSF
SU 3	-0.92	34,404	396187.02	4566662.04	1290.513	1.20	0.70	Uncorrected	Pro 6H	7/27/2016 0:00	08:56:23am	New	Sensor	20160727CLASS2.SSF
SU 3	-0.92	34,400	396194.76	4566666.22	1291.957	1.20	0.60	Uncorrected	Pro 6H	7/27/2016 0:00	07:33:30am	New	Sensor	20160727CLASS2.SSF
SU 3	-0.93	34,395	396201.95	4566663.63	1289.776	1.20	0.70	Uncorrected	Pro 6H	7/27/2016 0:00	08:59:21am	New	Sensor	20160727CLASS2.SSF
SU 3	-0.93	34,393	396193.12	4566664.64	1291.235	1.20	0.70	Uncorrected	Pro 6H	7/27/2016 0:00	08:52:43am	New	Sensor	20160727CLASS2.SSF
SU 3	-0.93	34,392	396199.75	4566662.23	1289.416	1.20	0.70	Uncorrected	Pro 6H	7/27/2016 0:00	09:02:45am	New	Sensor	20160727CLASS2.SSF
SU 3	-0.93	34,391	396186.23	4566656.07	1289.326	1.40	0.70	Uncorrected	Pro 6H	7/27/2016 0:00	09:17:08am	New	Sensor	20160727CLASS2.SSF
SU 3	-0.93	34,389	396227.94	4566668.98	1290.119	1.10	0.60	Uncorrected	Pro 6H	7/27/2016 0:00	07:44:08am	New	Sensor	20160727CLASS2.SSF
SU 3	-0.93	34,388	396200.7	4566667.32	1291.549	1.20	0.60	Uncorrected	Pro 6H	7/27/2016 0:00	07:33:47am	New	Sensor	20160727CLASS2.SSF
SU 3	-0.93	34,384	396195.77	4566661.04	1289.67	1.20	0.70	Uncorrected	Pro 6H	7/27/2016 0:00	09:02:24am	New	Sensor	20160727CLASS2.SSF
SU 3	-0.93	34,382	396242.5	4566656.23	1289.057	1.30	0.70	Uncorrected	Pro 6H	7/27/2016 0:00	08:13:29am	New	Sensor	20160727CLASS2.SSF
SU 3	-0.93	34,381	396193.06	4566661.32	1289.606	1.20	0.70	Uncorrected	Pro 6H	7/27/2016 0:00	09:01:14am	New	Sensor	20160727CLASS2.SSF
SU 3	-0.94	34,371	396204.49	4566663.55	1290.719	1.20	0.70	Uncorrected	Pro 6H	7/27/2016 0:00	08:44:18am	New	Sensor	20160727CLASS2.SSF
SU 3	-0.94	34,368	396235.55	4566667.87	1289.682	1.10	0.60	Uncorrected	Pro 6H	7/27/2016 0:00	07:53:57am	New	Sensor	20160727CLASS2.SSF
SU 3	-0.94	34,367	396186.33	4566663.87	1292.545	1.20	0.60	Uncorrected	Pro 6H	7/27/2016 0:00	07:39:22am	New	Sensor	20160727CLASS2.SSF
SU 3	-0.94	34,367	396191.79	4566663.44	1290.45	1.20	0.70	Uncorrected	Pro 6H	7/27/2016 0:00	08:57:21am	New	Sensor	20160727CLASS2.SSF
SU 3	-0.94	34,362	396211.09	4566667.4	1290.358	1.50	0.80	Uncorrected	Pro 6H	7/27/2016 0:00	08:31:20am	New	Sensor	20160727CLASS2.SSF
SU 3	-0.94	34,361	396205.1	4566666.23	1290.313	1.50	0.80	Uncorrected	Pro 6H	7/27/2016 0:00	08:32:51am	New	Sensor	20160727CLASS2.SSF
SU 3	-0.95	34,354	396233.7	4566669.58	1289.981	1.20	0.60	Uncorrected	Pro 6H	7/27/2016 0:00	07:37:06am	New	Sensor	20160727CLASS2.SSF
SU 3	-0.95	34,353	396227.89	4566667.34	1290.26	1.10	0.60	Uncorrected	Pro 6H	7/27/2016 0:00	07:57:16am	New	Sensor	20160727CLASS2.SSF
SU 3	-0.95	34,353	396214.47	4566665.23	1290.327	1.20	0.70	Uncorrected	Pro 6H	7/27/2016 0:00	08:45:01am	New	Sensor	20160727CLASS2.SSF
SU 3	-0.95	34,353	396219.57	4566665.11	1290.073	1.20	0.70	Uncorrected	Pro 6H	7/27/2016 0:00	08:45:41am	New	Sensor	20160727CLASS2.SSF
SU 3	-0.95	34,346	396206.44	4566666.74	1290.246	1.50	0.80	Uncorrected	Pro 6H	7/27/2016 0:00	08:30:17am	New	Sensor	20160727CLASS2.SSF
SU 3	-0.95	34,336	396185.82	4566663.71	1291.145	1.20	0.60	Uncorrected	Pro 6H	7/27/2016 0:00	07:22:14am	New	Sensor	20160727CLASS2.SSF
SU 3	-0.95	34,336	396203.28	4566663.4	1289.198	1.20	0.70	Uncorrected	Pro 6H	7/27/2016 0:00	09:00:22am	New	Sensor	20160727CLASS2.SSF
SU 3	-0.95	34,335	396243.02	4566668.71	1289.234	1.10	0.60	Uncorrected	Pro 6H	7/27/2016 0:00	07:50:46am	New	Sensor	20160727CLASS2.SSF
SU 3	-0.95	34,334	396244.11	4566664.75	1289.154	1.30	0.70	Uncorrected	Pro 6H	7/27/2016 0:00	08:07:50am	New	Sensor	20160727CLASS2.SSF
SU 3	-0.95	34,334	396205.1	4566666	1290.139	1.20	0.70	Uncorrected	Pro 6H	7/27/2016 0:00	08:53:33am	New	Sensor	20160727CLASS2.SSF
SU 3	-0.96	34,333	396190.01	4566659.21	1288.936	1.40	0.70	Uncorrected	Pro 6H	7/27/2016 0:00	09:07:32am	New	Sensor	20160727CLASS2.SSF
SU 3	-0.96	34,331	396213.32	4566668.23	1290.964	1.10	0.60	Uncorrected	Pro 6H	7/27/2016 0:00	07:43:22am	New	Sensor	20160727CLASS2.SSF
SU 3	-0.96	34,329	396202.22	4566667.39	1291.363	1.20	0.60	Uncorrected	Pro 6H	7/27/2016 0:00	07:31:11am	New	Sensor	20160727CLASS2.SSF
SU 3	-0.96	34,326	396197.45	4566661.77	1289.491	1.20	0.70	Uncorrected	Pro 6H	7/27/2016 0:00	09:02:48am	New	Sensor	20160727CLASS2.SSF
SU 3	-0.96	34,322	396191.79	4566661.81	1289.579	1.20	0.70	Uncorrected	Pro 6H	7/27/2016 0:00	09:00:49am	New	Sensor	20160727CLASS2.SSF

SU	Z-Score	CPM	Easting	Northing	MSL	PDOP	HDOP	CorrType	RcvrType	GPS_Date	GPS_Time	Update	FeatName	Datafile
SU 3	-0.96	34,321	396199.13	4566666.38	1290.894	1.20	0.70	Uncorrected	Pro 6H	7/27/2016 0:00	08:51:17am	New	Sensor	20160727CLASS2.SSF
SU 3	-0.96	34,320	396188.91	4566663.74	1290.617	1.20	0.70	Uncorrected	Pro 6H	7/27/2016 0:00	08:54:00am	New	Sensor	20160727CLASS2.SSF
SU 3	-0.96	34,314	396188.53	4566661.4	1290.28	1.20	0.70	Uncorrected	Pro 6H	7/27/2016 0:00	08:59:58am	New	Sensor	20160727CLASS2.SSF
SU 3	-0.96	34,312	396195.54	4566663.99	1290.409	1.20	0.70	Uncorrected	Pro 6H	7/27/2016 0:00	08:55:30am	New	Sensor	20160727CLASS2.SSF
SU 3	-0.97	34,310	396194.09	4566666.02	1291.75	1.20	0.60	Uncorrected	Pro 6H	7/27/2016 0:00	07:31:35am	New	Sensor	20160727CLASS2.SSF
SU 3	-0.97	34,310	396193.74	4566660.84	1288.9	1.40	0.70	Uncorrected	Pro 6H	7/27/2016 0:00	09:06:08am	New	Sensor	20160727CLASS2.SSF
SU 3	-0.97	34,306	396198.12	4566664	1290.191	1.20	0.70	Uncorrected	Pro 6H	7/27/2016 0:00	08:57:11am	New	Sensor	20160727CLASS2.SSF
SU 3	-0.97	34,304	396215.96	4566667.65	1290.146	1.50	0.80	Uncorrected	Pro 6H	7/27/2016 0:00	08:31:07am	New	Sensor	20160727CLASS2.SSF
SU 3	-0.97	34,302	396231.49	4566669.86	1289.955	1.10	0.60	Uncorrected	Pro 6H	7/27/2016 0:00	07:45:41am	New	Sensor	20160727CLASS2.SSF
SU 3	-0.97	34,293	396204.6	4566663.12	1289.326	1.20	0.70	Uncorrected	Pro 6H	7/27/2016 0:00	09:02:37am	New	Sensor	20160727CLASS2.SSF
SU 3	-0.98	34,288	396196.12	4566664.8	1290.509	1.20	0.70	Uncorrected	Pro 6H	7/27/2016 0:00	08:53:13am	New	Sensor	20160727CLASS2.SSF
SU 3	-0.98	34,287	396214.82	4566664.68	1290.258	1.20	0.70	Uncorrected	Pro 6H	7/27/2016 0:00	08:46:36am	New	Sensor	20160727CLASS2.SSF
SU 3	-0.98	34,286	396201.59	4566667.47	1291.536	1.20	0.60	Uncorrected	Pro 6H	7/27/2016 0:00	07:33:49am	New	Sensor	20160727CLASS2.SSF
SU 3	-0.98	34,285	396186.44	4566663.31	1292.504	1.10	0.60	Uncorrected	Pro 6H	7/27/2016 0:00	07:42:00am	New	Sensor	20160727CLASS2.SSF
SU 3	-0.98	34,271	396214.87	4566664.24	1290.44	1.20	0.70	Uncorrected	Pro 6H	7/27/2016 0:00	08:48:01am	New	Sensor	20160727CLASS2.SSF
SU 3	-0.98	34,271	396192.16	4566663.58	1290.425	1.20	0.70	Uncorrected	Pro 6H	7/27/2016 0:00	08:57:20am	New	Sensor	20160727CLASS2.SSF
SU 3	-0.99	34,267	396204.44	4566668.05	1291.045	1.20	0.60	Uncorrected	Pro 6H	7/27/2016 0:00	07:24:04am	New	Sensor	20160727CLASS2.SSF
SU 3	-0.99	34,267	396217.08	4566669	1290.776	1.20	0.60	Uncorrected	Pro 6H	7/27/2016 0:00	07:30:25am	New	Sensor	20160727CLASS2.SSF
SU 3	-0.99	34,265	396185.81	4566663.72	1291.142	1.20	0.60	Uncorrected	Pro 6H	7/27/2016 0:00	07:22:09am	New	Sensor	20160727CLASS2.SSF
SU 3	-0.99	34,263	396200.86	4566665.32	1290.11	1.20	0.70	Uncorrected	Pro 6H	7/27/2016 0:00	08:54:31am	New	Sensor	20160727CLASS2.SSF
SU 3	-0.99	34,262	396185.83	4566663.73	1291.155	1.20	0.60	Uncorrected	Pro 6H	7/27/2016 0:00	07:22:19am	New	Sensor	20160727CLASS2.SSF
SU 3	-0.99	34,262	396230.49	4566669.13	1289.981	1.10	0.60	Uncorrected	Pro 6H	7/27/2016 0:00	07:47:43am	New	Sensor	20160727CLASS2.SSF
SU 3	-0.99	34,260	396187.3	4566659.83	1289.8	1.20	0.70	Uncorrected	Pro 6H	7/27/2016 0:00	09:03:20am	New	Sensor	20160727CLASS2.SSF
SU 3	-0.99	34,259	396196.12	4566666.34	1291.72	1.20	0.60	Uncorrected	Pro 6H	7/27/2016 0:00	07:31:29am	New	Sensor	20160727CLASS2.SSF
SU 3	-0.99	34,256	396187.93	4566664.68	1292.538	1.20	0.60	Uncorrected	Pro 6H	7/27/2016 0:00	07:39:18am	New	Sensor	20160727CLASS2.SSF
SU 3	-0.99	34,253	396234.89	4566669.74	1289.749	1.10	0.60	Uncorrected	Pro 6H	7/27/2016 0:00	07:47:34am	New	Sensor	20160727CLASS2.SSF
SU 3	-1	34,246	396217.11	4566664.9	1290.144	1.20	0.70	Uncorrected	Pro 6H	7/27/2016 0:00	08:45:56am	New	Sensor	20160727CLASS2.SSF
SU 3	-1	34,244	396196.13	4566661.08	1288.767	1.40	0.70	Uncorrected	Pro 6H	7/27/2016 0:00	09:04:31am	New	Sensor	20160727CLASS2.SSF
SU 3	-1	34,243	396233.96	4566667.63	1290.077	1.10	0.60	Uncorrected	Pro 6H	7/27/2016 0:00	07:58:20am	New	Sensor	20160727CLASS2.SSF
SU 3	-1	34,243	396193.79	4566664.71	1290.556	1.20	0.70	Uncorrected	Pro 6H	7/27/2016 0:00	08:53:52am	New	Sensor	20160727CLASS2.SSF
SU 3	-1	34,235	396196.07	4566659.46	1288.742	1.40	0.70	Uncorrected	Pro 6H	7/27/2016 0:00	09:09:47am	New	Sensor	20160727CLASS2.SSF
SU 3	-1	34,234	396190.87	4566658.2	1289.019	1.40	0.70	Uncorrected	Pro 6H	7/27/2016 0:00	09:11:29am	New	Sensor	20160727CLASS2.SSF
SU 3	-1	34,233	396191.55	4566662.93	1290.397	1.20	0.70	Uncorrected	Pro 6H	7/27/2016 0:00	08:56:30am	New	Sensor	20160727CLASS2.SSF
SU 3	-1	34,232	396186.28	4566663.59	1292.355	1.10	0.60	Uncorrected	Pro 6H	7/27/2016 0:00	07:39:34am	New	Sensor	20160727CLASS2.SSF
SU 3	-1	34,230	396186.79	4566657.37	1289.173	1.40	0.70	Uncorrected	Pro 6H	7/27/2016 0:00	09:11:39am	New	Sensor	20160727CLASS2.SSF
SU 3	-1	34,229	396206.15	4566668.26	1291.041	1.20	0.60	Uncorrected	Pro 6H	7/27/2016 0:00	07:24:09am	New	Sensor	20160727CLASS2.SSF
SU 3	-1.01	34,223	396186.4	4566656.88	1289.206	1.40	0.70	Uncorrected	Pro 6H	7/27/2016 0:00	09:15:53am	New	Sensor	20160727CLASS2.SSF
SU 3	-1.01	34,222	396188.06	4566665.15	1291.797	1.20	0.60	Uncorrected	Pro 6H	7/27/2016 0:00	07:31:57am	New	Sensor	20160727CLASS2.SSF
SU 3	-1.01	34,222	396194.75	4566665.5	1291.129	1.20	0.70	Uncorrected	Pro 6H	7/27/2016 0:00	08:51:56am	New	Sensor	20160727CLASS2.SSF
SU 3	-1.01	34,215	396234.67	4566669.84	1289.95	1.20	0.60	Uncorrected	Pro 6H	7/27/2016 0:00	07:37:03am	New	Sensor	20160727CLASS2.SSF
SU 3	-1.01	34,212	396193.81	4566663.53	1290.398	1.20	0.70	Uncorrected	Pro 6H	7/27/2016 0:00	08:56:34am	New	Sensor	20160727CLASS2.SSF
SU 3	-1.01	34,211	396238.86	4566668.11	1289.279	1.10	0.60	Uncorrected	Pro 6H	7/27/2016 0:00	07:52:14am	New	Sensor	20160727CLASS2.SSF
SU 3	-1.01	34,206	396214.65	4566667.04	1290.043	1.50	0.80	Uncorrected	Pro 6H	7/27/2016 0:00	08:33:14am	New	Sensor	20160727CLASS2.SSF
SU 3	-1.01	34,206	396199.67	4566666.53	1290.827	1.20	0.70	Uncorrected	Pro 6H	7/27/2016 0:00	08:51:16am	New	Sensor	20160727CLASS2.SSF
SU 3	-1.02	34,201	396195.89	4566666.22	1291.88	1.20	0.60	Uncorrected	Pro 6H	7/27/2016 0:00	07:33:33am	New	Sensor	20160727CLASS2.SSF
SU 3	-1.02	34,198	396190.33	4566665.16	1292.447	1.20	0.60	Uncorrected	Pro 6H	7/27/2016 0:00	07:39:10am	New	Sensor	20160727CLASS2.SSF
SU 3	-1.02	34,198	396236.2	4566667.26	1289.901	1.10	0.60	Uncorrected	Pro 6H	7/27/2016 0:00	07:59:50am	New	Sensor	20160727CLASS2.SSF
SU 3	-1.02	34,197	396203.94	4566668.03	1291.036	1.20	0.60	Uncorrected	Pro 6H	7/27/2016 0:00	07:24:02am	New	Sensor	20160727CLASS2.SSF
SU 3	-1.02	34,194	396242.83	4566666.28	1289.65	1.10	0.60	Uncorrected	Pro 6H	7/27/2016 0:00	08:04:29am	New	Sensor	20160727CLASS2.SSF
SU 3	-1.02	34,190	396186	4566664.28	1291.86	1.20	0.60	Uncorrected	Pro 6H	7/27/2016 0:00	07:32:30am	New	Sensor	20160727CLASS2.SSF
SU 3	-1.02	34,186	396234.91	4566670.04	1289.908	1.20	0.60	Uncorrected	Pro 6H	7/27/2016 0:00	07:29:32am	New	Sensor	20160727CLASS2.SSF
SU 3	-1.02	34,186	396205.26	4566667.26	1290.75	1.20	0.70	Uncorrected	Pro 6H	7/27/2016 0:00	08:50:53am	New	Sensor	20160727CLASS2.SSF

SU	Z-Score	CPM	Easting	Northing	MSL	PDOP	HDOP	CorrType	RcvrType	GPS_Date	GPS_Time	Update	FeatName	Datafile
SU 3	-1.03	34,176	396196.11	4566665.87	1291.118	1.20	0.70	Uncorrected	Pro 6H	7/27/2016 0:00	08:51:22am	New	Sensor	20160727CLASS2.SSF
SU 3	-1.03	34,173	396205.25	4566666.19	1290.504	1.50	0.80	Uncorrected	Pro 6H	7/27/2016 0:00	08:31:40am	New	Sensor	20160727CLASS2.SSF
SU 3	-1.03	34,167	396198.28	4566661.15	1288.634	1.40	0.70	Uncorrected	Pro 6H	7/27/2016 0:00	09:07:04am	New	Sensor	20160727CLASS2.SSF
SU 3	-1.03	34,165	396201.1	4566666.94	1291.84	1.20	0.60	Uncorrected	Pro 6H	7/27/2016 0:00	07:38:40am	New	Sensor	20160727CLASS2.SSF
SU 3	-1.03	34,164	396199.94	4566667.08	1291.396	1.20	0.60	Uncorrected	Pro 6H	7/27/2016 0:00	07:31:18am	New	Sensor	20160727CLASS2.SSF
SU 3	-1.03	34,162	396234.85	4566668.88	1289.775	1.10	0.60	Uncorrected	Pro 6H	7/27/2016 0:00	07:51:02am	New	Sensor	20160727CLASS2.SSF
SU 3	-1.04	34,159	396233.79	4566667.98	1289.939	1.10	0.60	Uncorrected	Pro 6H	7/27/2016 0:00	07:54:41am	New	Sensor	20160727CLASS2.SSF
SU 3	-1.04	34,155	396198.3	4566662.21	1289.316	1.20	0.70	Uncorrected	Pro 6H	7/27/2016 0:00	09:01:22am	New	Sensor	20160727CLASS2.SSF
SU 3	-1.04	34,153	396238.22	4566670.2	1289.7	1.20	0.60	Uncorrected	Pro 6H	7/27/2016 0:00	07:35:43am	New	Sensor	20160727CLASS2.SSF
SU 3	-1.04	34,152	396201.09	4566662.53	1289.411	1.20	0.70	Uncorrected	Pro 6H	7/27/2016 0:00	09:02:43am	New	Sensor	20160727CLASS2.SSF
SU 3	-1.04	34,151	396197.09	4566666.39	1291.685	1.20	0.60	Uncorrected	Pro 6H	7/27/2016 0:00	07:31:26am	New	Sensor	20160727CLASS2.SSF
SU 3	-1.04	34,149	396200.57	4566663.94	1289.97	1.20	0.70	Uncorrected	Pro 6H	7/27/2016 0:00	08:57:55am	New	Sensor	20160727CLASS2.SSF
SU 3	-1.04	34,146	396194.25	4566663.66	1290.401	1.20	0.70	Uncorrected	Pro 6H	7/27/2016 0:00	08:56:35am	New	Sensor	20160727CLASS2.SSF
SU 3	-1.04	34,145	396186.92	4566663.4	1292.468	1.10	0.60	Uncorrected	Pro 6H	7/27/2016 0:00	07:42:02am	New	Sensor	20160727CLASS2.SSF
SU 3	-1.04	34,140	396191.18	4566661.68	1289.572	1.20	0.70	Uncorrected	Pro 6H	7/27/2016 0:00	09:00:50am	New	Sensor	20160727CLASS2.SSF
SU 3	-1.05	34,138	396212.24	4566666.61	1290.019	1.20	0.70	Uncorrected	Pro 6H	7/27/2016 0:00	08:35:57am	New	Sensor	20160727CLASS2.SSF
SU 3	-1.05	34,135	396234.28	4566669.89	1289.818	1.10	0.60	Uncorrected	Pro 6H	7/27/2016 0:00	07:45:34am	New	Sensor	20160727CLASS2.SSF
SU 3	-1.05	34,135	396187.83	4566657.88	1289.117	1.40	0.70	Uncorrected	Pro 6H	7/27/2016 0:00	09:10:46am	New	Sensor	20160727CLASS2.SSF
SU 3	-1.05	34,128	396185.83	4566663.71	1291.077	1.20	0.60	Uncorrected	Pro 6H	7/27/2016 0:00	07:21:55am	New	Sensor	20160727CLASS2.SSF
SU 3	-1.05	34,128	396186.06	4566657.42	1289.316	1.40	0.70	Uncorrected	Pro 6H	7/27/2016 0:00	09:15:11am	New	Sensor	20160727CLASS2.SSF
SU 3	-1.05	34,126	396188.7	4566663.39	1290.635	1.20	0.70	Uncorrected	Pro 6H	7/27/2016 0:00	08:54:10am	New	Sensor	20160727CLASS2.SSF
SU 3	-1.05	34,125	396187.6	4566659.87	1289.001	1.40	0.70	Uncorrected	Pro 6H	7/27/2016 0:00	09:05:15am	New	Sensor	20160727CLASS2.SSF
SU 3	-1.05	34,123	396186.28	4566663.59	1292.375	1.10	0.60	Uncorrected	Pro 6H	7/27/2016 0:00	07:39:32am	New	Sensor	20160727CLASS2.SSF
SU 3	-1.05	34,122	396234.94	4566667.76	1289.967	1.10	0.60	Uncorrected	Pro 6H	7/27/2016 0:00	07:56:26am	New	Sensor	20160727CLASS2.SSF
SU 3	-1.06	34,113	396198.76	4566666.65	1292.052	1.20	0.60	Uncorrected	Pro 6H	7/27/2016 0:00	07:38:44am	New	Sensor	20160727CLASS2.SSF
SU 3	-1.06	34,113	396194.5	4566662.57	1290.152	1.20	0.70	Uncorrected	Pro 6H	7/27/2016 0:00	08:59:34am	New	Sensor	20160727CLASS2.SSF
SU 3	-1.06	34,111	396229.92	4566667.31	1290.361	1.10	0.60	Uncorrected	Pro 6H	7/27/2016 0:00	08:00:03am	New	Sensor	20160727CLASS2.SSF
SU 3	-1.06	34,106	396205.72	4566665.79	1290.432	1.20	0.70	Uncorrected	Pro 6H	7/27/2016 0:00	08:34:03am	New	Sensor	20160727CLASS2.SSF
SU 3	-1.06	34,101	396185.81	4566663.72	1291.142	1.20	0.60	Uncorrected	Pro 6H	7/27/2016 0:00	07:22:08am	New	Sensor	20160727CLASS2.SSF
SU 3	-1.06	34,101	396187.74	4566662.05	1290.475	1.20	0.70	Uncorrected	Pro 6H	7/27/2016 0:00	08:56:24am	New	Sensor	20160727CLASS2.SSF
SU 3	-1.06	34,098	396233.31	4566669.71	1289.885	1.10	0.60	Uncorrected	Pro 6H	7/27/2016 0:00	07:44:30am	New	Sensor	20160727CLASS2.SSF
SU 3	-1.07	34,095	396195.46	4566664.89	1290.532	1.20	0.70	Uncorrected	Pro 6H	7/27/2016 0:00	08:53:49am	New	Sensor	20160727CLASS2.SSF
SU 3	-1.07	34,093	396190.94	4566662.69	1290.409	1.20	0.70	Uncorrected	Pro 6H	7/27/2016 0:00	08:56:29am	New	Sensor	20160727CLASS2.SSF
SU 3	-1.07	34,092	396226.18	4566669.78	1290.508	1.20	0.60	Uncorrected	Pro 6H	7/27/2016 0:00	07:35:04am	New	Sensor	20160727CLASS2.SSF
SU 3	-1.07	34,084	396208.09	4566663.34	1290.547	1.20	0.70	Uncorrected	Pro 6H	7/27/2016 0:00	08:48:12am	New	Sensor	20160727CLASS2.SSF
SU 3	-1.07	34,083	396197.94	4566666.81	1291.745	1.20	0.60	Uncorrected	Pro 6H	7/27/2016 0:00	07:33:39am	New	Sensor	20160727CLASS2.SSF
SU 3	-1.07	34,081	396196.59	4566664.8	1290.468	1.20	0.70	Uncorrected	Pro 6H	7/27/2016 0:00	08:53:47am	New	Sensor	20160727CLASS2.SSF
SU 3	-1.07	34,080	396186.84	4566659.88	1289.929	1.20	0.70	Uncorrected	Pro 6H	7/27/2016 0:00	09:03:19am	New	Sensor	20160727CLASS2.SSF
SU 3	-1.07	34,075	396194.65	4566662.9	1290.324	1.20	0.70	Uncorrected	Pro 6H	7/27/2016 0:00	08:58:26am	New	Sensor	20160727CLASS2.SSF
SU 3	-1.08	34,067	396214.28	4566667.39	1290.376	1.50	0.80	Uncorrected	Pro 6H	7/27/2016 0:00	08:31:11am	New	Sensor	20160727CLASS2.SSF
SU 3	-1.09	34,050	396187.11	4566662.96	1290.658	1.20	0.70	Uncorrected	Pro 6H	7/27/2016 0:00	08:54:07am	New	Sensor	20160727CLASS2.SSF
SU 3	-1.09	34,050	396197.12	4566661.73	1288.656	1.40	0.70	Uncorrected	Pro 6H	7/27/2016 0:00	09:05:00am	New	Sensor	20160727CLASS2.SSF
SU 3	-1.09	34,047	396187.44	4566656.87	1289.289	1.40	0.70	Uncorrected	Pro 6H	7/27/2016 0:00	09:15:48am	New	Sensor	20160727CLASS2.SSF
SU 3	-1.09	34,045	396230.18	4566669.91	1290.339	1.20	0.60	Uncorrected	Pro 6H	7/27/2016 0:00	07:35:20am	New	Sensor	20160727CLASS2.SSF
SU 3	-1.09	34,043	396194.91	4566659.75	1288.821	1.40	0.70	Uncorrected	Pro 6H	7/27/2016 0:00	09:09:16am	New	Sensor	20160727CLASS2.SSF
SU 3	-1.09	34,038	396188.16	4566657.44	1289.18	1.40	0.70	Uncorrected	Pro 6H	7/27/2016 0:00	09:15:06am	New	Sensor	20160727CLASS2.SSF
SU 3	-1.09	34,037	396233.05	4566669.74	1290.068	1.20	0.60	Uncorrected	Pro 6H	7/27/2016 0:00	07:37:08am	New	Sensor	20160727CLASS2.SSF
SU 3	-1.09	34,037	396234.29	4566668.09	1289.904	1.10	0.60	Uncorrected	Pro 6H	7/27/2016 0:00	07:54:40am	New	Sensor	20160727CLASS2.SSF
SU 3	-1.09	34,036	396191.01	4566663.28	1290.453	1.20	0.70	Uncorrected	Pro 6H	7/27/2016 0:00	08:55:23am	New	Sensor	20160727CLASS2.SSF
SU 3	-1.09	34,035	396197.48	4566664.22	1290.26	1.20	0.70	Uncorrected	Pro 6H	7/27/2016 0:00	08:55:33am	New	Sensor	20160727CLASS2.SSF
SU 3	-1.09	34,032	396199.75	4566667.31	1291.125	1.20	0.60	Uncorrected	Pro 6H	7/27/2016 0:00	07:23:43am	New	Sensor	20160727CLASS2.SSF
SU 3	-1.1	34,027	396189.68	4566665.41	1291.754	1.20	0.60	Uncorrected	Pro 6H	7/27/2016 0:00	07:31:51am	New	Sensor	20160727CLASS2.SSF

SU	Z-Score	CPM	Easting	Northing	MSL	PDOP	HDOP	CorrType	RcvrType	GPS_Date	GPS_Time	Update	FeatName	Datafile
SU 3	-1.1	34,026	396219.21	4566666.4	1290.337	1.20	0.70	Uncorrected	Pro 6H	7/27/2016 0:00	08:38:54am	New	Sensor	20160727CLASS2.SSF
SU 3	-1.1	34,025	396198.78	4566666.7	1291.555	1.20	0.60	Uncorrected	Pro 6H	7/27/2016 0:00	07:31:21am	New	Sensor	20160727CLASS2.SSF
SU 3	-1.1	34,025	396190.38	4566657.49	1289.089	1.40	0.70	Uncorrected	Pro 6H	7/27/2016 0:00	09:14:20am	New	Sensor	20160727CLASS2.SSF
SU 3	-1.1	34,023	396196.23	4566659.09	1288.796	1.40	0.70	Uncorrected	Pro 6H	7/27/2016 0:00	09:12:53am	New	Sensor	20160727CLASS2.SSF
SU 3	-1.1	34,016	396190.95	4566660.35	1289.679	1.20	0.70	Uncorrected	Pro 6H	7/27/2016 0:00	09:03:25am	New	Sensor	20160727CLASS2.SSF
SU 3	-1.1	34,016	396188.32	4566658.68	1289.028	1.40	0.70	Uncorrected	Pro 6H	7/27/2016 0:00	09:08:36am	New	Sensor	20160727CLASS2.SSF
SU 3	-1.1	34,013	396186.51	4566662.54	1290.593	1.20	0.70	Uncorrected	Pro 6H	7/27/2016 0:00	08:55:16am	New	Sensor	20160727CLASS2.SSF
SU 3	-1.11	34,006	396213.88	4566664.72	1290.33	1.20	0.70	Uncorrected	Pro 6H	7/27/2016 0:00	08:45:33am	New	Sensor	20160727CLASS2.SSF
SU 3	-1.11	34,005	396202.07	4566662.66	1289.107	1.40	0.70	Uncorrected	Pro 6H	7/27/2016 0:00	09:03:52am	New	Sensor	20160727CLASS2.SSF
SU 3	-1.11	33,999	396193.96	4566665.12	1292.346	1.10	0.60	Uncorrected	Pro 6H	7/27/2016 0:00	07:42:28am	New	Sensor	20160727CLASS2.SSF
SU 3	-1.11	33,996	396200.59	4566666.63	1290.743	1.20	0.70	Uncorrected	Pro 6H	7/27/2016 0:00	08:52:06am	New	Sensor	20160727CLASS2.SSF
SU 3	-1.11	33,995	396215.07	4566668.29	1290.834	1.10	0.60	Uncorrected	Pro 6H	7/27/2016 0:00	07:43:26am	New	Sensor	20160727CLASS2.SSF
SU 3	-1.11	33,993	396214.16	4566664.87	1290.375	1.20	0.70	Uncorrected	Pro 6H	7/27/2016 0:00	08:44:36am	New	Sensor	20160727CLASS2.SSF
SU 3	-1.11	33,993	396204.49	4566665.97	1290.125	1.20	0.70	Uncorrected	Pro 6H	7/27/2016 0:00	08:53:34am	New	Sensor	20160727CLASS2.SSF
SU 3	-1.11	33,989	396204.57	4566667.71	1291.42	1.20	0.60	Uncorrected	Pro 6H	7/27/2016 0:00	07:34:02am	New	Sensor	20160727CLASS2.SSF
SU 3	-1.12	33,986	396219.8	4566667.26	1289.585	1.20	0.70	Uncorrected	Pro 6H	7/27/2016 0:00	08:36:42am	New	Sensor	20160727CLASS2.SSF
SU 3	-1.12	33,985	396192.67	4566666.01	1291.459	1.20	0.60	Uncorrected	Pro 6H	7/27/2016 0:00	07:23:16am	New	Sensor	20160727CLASS2.SSF
SU 3	-1.12	33,982	396214.73	4566668.06	1290.816	1.10	0.60	Uncorrected	Pro 6H	7/27/2016 0:00	07:43:26am	New	Sensor	20160727CLASS2.SSF
SU 3	-1.12	33,982	396188.76	4566660.64	1289.849	1.20	0.70	Uncorrected	Pro 6H	7/27/2016 0:00	09:03:06am	New	Sensor	20160727CLASS2.SSF
SU 3	-1.12	33,981	396186.14	4566657.4	1289.26	1.40	0.70	Uncorrected	Pro 6H	7/27/2016 0:00	09:14:27am	New	Sensor	20160727CLASS2.SSF
SU 3	-1.12	33,976	396243.33	4566666.52	1289.701	1.10	0.60	Uncorrected	Pro 6H	7/27/2016 0:00	08:02:48am	New	Sensor	20160727CLASS2.SSF
SU 3	-1.12	33,974	396221.25	4566666.84	1290.627	1.10	0.60	Uncorrected	Pro 6H	7/27/2016 0:00	07:56:58am	New	Sensor	20160727CLASS2.SSF
SU 3	-1.12	33,971	396205.05	4566666.06	1290.53	1.50	0.80	Uncorrected	Pro 6H	7/27/2016 0:00	08:31:39am	New	Sensor	20160727CLASS2.SSF
SU 3	-1.12	33,971	396186.1	4566656.63	1289.281	1.40	0.70	Uncorrected	Pro 6H	7/27/2016 0:00	09:16:31am	New	Sensor	20160727CLASS2.SSF
SU 3	-1.12	33,969	396205.23	4566668.04	1291.405	1.20	0.60	Uncorrected	Pro 6H	7/27/2016 0:00	07:34:04am	New	Sensor	20160727CLASS2.SSF
SU 3	-1.13	33,948	396194.01	4566666.06	1291.955	1.20	0.60	Uncorrected	Pro 6H	7/27/2016 0:00	07:33:27am	New	Sensor	20160727CLASS2.SSF
SU 3	-1.14	33,942	396192.62	4566666.04	1291.46	1.20	0.60	Uncorrected	Pro 6H	7/27/2016 0:00	07:23:15am	New	Sensor	20160727CLASS2.SSF
SU 3	-1.14	33,937	396213.75	4566667.59	1290.186	1.50	0.80	Uncorrected	Pro 6H	7/27/2016 0:00	08:32:34am	New	Sensor	20160727CLASS2.SSF
SU 3	-1.14	33,937	396200.97	4566660.01	1288.706	1.40	0.70	Uncorrected	Pro 6H	7/27/2016 0:00	09:13:28am	New	Sensor	20160727CLASS2.SSF
SU 3	-1.14	33,928	396205.85	4566666.28	1290.403	1.50	0.80	Uncorrected	Pro 6H	7/27/2016 0:00	08:31:42am	New	Sensor	20160727CLASS2.SSF
SU 3	-1.15	33,918	396213.36	4566668.76	1291.168	1.20	0.60	Uncorrected	Pro 6H	7/27/2016 0:00	07:34:28am	New	Sensor	20160727CLASS2.SSF
SU 3	-1.15	33,918	396188.79	4566660.62	1289.831	1.20	0.70	Uncorrected	Pro 6H	7/27/2016 0:00	09:03:10am	New	Sensor	20160727CLASS2.SSF
SU 3	-1.15	33,915	396198.25	4566665.03	1290.373	1.20	0.70	Uncorrected	Pro 6H	7/27/2016 0:00	08:53:44am	New	Sensor	20160727CLASS2.SSF
SU 3	-1.15	33,915	396190.18	4566659.75	1288.921	1.40	0.70	Uncorrected	Pro 6H	7/27/2016 0:00	09:05:24am	New	Sensor	20160727CLASS2.SSF
SU 3	-1.15	33,911	396202.16	4566667	1290.744	1.20	0.70	Uncorrected	Pro 6H	7/27/2016 0:00	08:51:12am	New	Sensor	20160727CLASS2.SSF
SU 3	-1.15	33,900	396186.45	4566664.71	1292.08	1.20	0.60	Uncorrected	Pro 6H	7/27/2016 0:00	07:32:49am	New	Sensor	20160727CLASS2.SSF
SU 3	-1.16	33,899	396197.12	4566664.6	1290.36	1.20	0.70	Uncorrected	Pro 6H	7/27/2016 0:00	08:54:24am	New	Sensor	20160727CLASS2.SSF
SU 3	-1.16	33,896	396238.38	4566669.72	1289.478	1.10	0.60	Uncorrected	Pro 6H	7/27/2016 0:00	07:47:27am	New	Sensor	20160727CLASS2.SSF
SU 3	-1.16	33,893	396243.26	4566671.09	1289.227	1.20	0.60	Uncorrected	Pro 6H	7/27/2016 0:00	07:26:53am	New	Sensor	20160727CLASS2.SSF
SU 3	-1.16	33,891	396237.72	4566670.27	1289.732	1.20	0.60	Uncorrected	Pro 6H	7/27/2016 0:00	07:35:42am	New	Sensor	20160727CLASS2.SSF
SU 3	-1.16	33,890	396194.31	4566659.61	1288.874	1.40	0.70	Uncorrected	Pro 6H	7/27/2016 0:00	09:09:17am	New	Sensor	20160727CLASS2.SSF
SU 3	-1.16	33,887	396197.54	4566666.72	1291.652	1.20	0.60	Uncorrected	Pro 6H	7/27/2016 0:00	07:31:25am	New	Sensor	20160727CLASS2.SSF
SU 3	-1.16	33,887	396197.88	4566665.7	1292.087	1.10	0.60	Uncorrected	Pro 6H	7/27/2016 0:00	07:42:39am	New	Sensor	20160727CLASS2.SSF
SU 3	-1.16	33,887	396186.77	4566656.13	1289.281	1.40	0.70	Uncorrected	Pro 6H	7/27/2016 0:00	09:17:08am	New	Sensor	20160727CLASS2.SSF
SU 3	-1.16	33,884	396185.8	4566663.73	1291.128	1.20	0.60	Uncorrected	Pro 6H	7/27/2016 0:00	07:22:01am	New	Sensor	20160727CLASS2.SSF
SU 3	-1.16	33,884	396186.49	4566656.75	1289.287	1.40	0.70	Uncorrected	Pro 6H	7/27/2016 0:00	09:16:30am	New	Sensor	20160727CLASS2.SSF
SU 3	-1.16	33,881	396216.47	4566664.85	1290.172	1.20	0.70	Uncorrected	Pro 6H	7/27/2016 0:00	08:45:57am	New	Sensor	20160727CLASS2.SSF
SU 3	-1.17	33,877	396196.85	4566666.75	1291.386	1.20	0.60	Uncorrected	Pro 6H	7/27/2016 0:00	07:23:33am	New	Sensor	20160727CLASS2.SSF
SU 3	-1.17	33,875	396186.99	4566659.06	1289.034	1.40	0.70	Uncorrected	Pro 6H	7/27/2016 0:00	09:08:31am	New	Sensor	20160727CLASS2.SSF
SU 3	-1.17	33,860	396243.2	4566670.63	1289.506	1.20	0.60	Uncorrected	Pro 6H	7/27/2016 0:00	07:29:03am	New	Sensor	20160727CLASS2.SSF
SU 3	-1.18	33,856	396198.5	4566666.85	1291.598	1.20	0.60	Uncorrected	Pro 6H	7/27/2016 0:00	07:31:22am	New	Sensor	20160727CLASS2.SSF
SU 3	-1.18	33,855	396195.76	4566666.34	1291.707	1.20	0.60	Uncorrected	Pro 6H	7/27/2016 0:00	07:31:30am	New	Sensor	20160727CLASS2.SSF

SU	Z-Score	CPM	Easting	Northing	MSL	PDOP	HDOP	CorrType	RcvrType	GPS_Date	GPS_Time	Update	FeatName	Datafile
SU 3	-1.18	33,850	396192.89	4566665.7	1291.976	1.20	0.60	Uncorrected	Pro 6H	7/27/2016 0:00	07:33:23am	New	Sensor	20160727CLASS2.SSF
SU 3	-1.18	33,844	396195.91	4566663.49	1290.319	1.20	0.70	Uncorrected	Pro 6H	7/27/2016 0:00	08:56:38am	New	Sensor	20160727CLASS2.SSF
SU 3	-1.18	33,835	396205.1	4566665.72	1290.276	1.50	0.80	Uncorrected	Pro 6H	7/27/2016 0:00	08:32:54am	New	Sensor	20160727CLASS2.SSF
SU 3	-1.19	33,819	396187.06	4566657.73	1289.202	1.40	0.70	Uncorrected	Pro 6H	7/27/2016 0:00	09:10:45am	New	Sensor	20160727CLASS2.SSF
SU 3	-1.19	33,819	396194.75	4566659.04	1288.838	1.40	0.70	Uncorrected	Pro 6H	7/27/2016 0:00	09:11:23am	New	Sensor	20160727CLASS2.SSF
SU 3	-1.19	33,817	396200.21	4566667.19	1291.388	1.20	0.60	Uncorrected	Pro 6H	7/27/2016 0:00	07:31:17am	New	Sensor	20160727CLASS2.SSF
SU 3	-1.2	33,813	396201.07	4566661.09	1288.611	1.40	0.70	Uncorrected	Pro 6H	7/27/2016 0:00	09:08:04am	New	Sensor	20160727CLASS2.SSF
SU 3	-1.2	33,806	396185.81	4566663.74	1291.155	1.20	0.60	Uncorrected	Pro 6H	7/27/2016 0:00	07:22:21am	New	Sensor	20160727CLASS2.SSF
SU 3	-1.2	33,806	396194.22	4566658.11	1288.802	1.40	0.70	Uncorrected	Pro 6H	7/27/2016 0:00	09:12:05am	New	Sensor	20160727CLASS2.SSF
SU 3	-1.21	33,790	396193.68	4566666.38	1291.475	1.20	0.60	Uncorrected	Pro 6H	7/27/2016 0:00	07:23:21am	New	Sensor	20160727CLASS2.SSF
SU 3	-1.21	33,788	396197.47	4566665.87	1292.223	1.10	0.60	Uncorrected	Pro 6H	7/27/2016 0:00	07:42:38am	New	Sensor	20160727CLASS2.SSF
SU 3	-1.21	33,787	396213.39	4566664.45	1290.281	1.20	0.70	Uncorrected	Pro 6H	7/27/2016 0:00	08:46:33am	New	Sensor	20160727CLASS2.SSF
SU 3	-1.21	33,786	396187.61	4566664.95	1291.416	1.20	0.60	Uncorrected	Pro 6H	7/27/2016 0:00	07:22:48am	New	Sensor	20160727CLASS2.SSF
SU 3	-1.21	33,786	396198.37	4566665.54	1290.981	1.20	0.70	Uncorrected	Pro 6H	7/27/2016 0:00	08:52:34am	New	Sensor	20160727CLASS2.SSF
SU 3	-1.21	33,781	396202.4	4566667.51	1291.513	1.20	0.60	Uncorrected	Pro 6H	7/27/2016 0:00	07:33:52am	New	Sensor	20160727CLASS2.SSF
SU 3	-1.21	33,780	396211.28	4566668.77	1290.957	1.20	0.60	Uncorrected	Pro 6H	7/27/2016 0:00	07:24:40am	New	Sensor	20160727CLASS2.SSF
SU 3	-1.21	33,778	396186.49	4566656.77	1289.285	1.40	0.70	Uncorrected	Pro 6H	7/27/2016 0:00	09:15:50am	New	Sensor	20160727CLASS2.SSF
SU 3	-1.21	33,776	396185.87	4566663.7	1291.152	1.20	0.60	Uncorrected	Pro 6H	7/27/2016 0:00	07:21:50am	New	Sensor	20160727CLASS2.SSF
SU 3	-1.21	33,775	396243.85	4566670.65	1289.411	1.20	0.60	Uncorrected	Pro 6H	7/27/2016 0:00	07:27:36am	New	Sensor	20160727CLASS2.SSF
SU 3	-1.22	33,763	396202.36	4566666.93	1290.755	1.20	0.70	Uncorrected	Pro 6H	7/27/2016 0:00	08:51:11am	New	Sensor	20160727CLASS2.SSF
SU 3	-1.22	33,763	396195.33	4566662.9	1290.312	1.20	0.70	Uncorrected	Pro 6H	7/27/2016 0:00	08:58:24am	New	Sensor	20160727CLASS2.SSF
SU 3	-1.22	33,762	396199.21	4566661.97	1289.473	1.20	0.70	Uncorrected	Pro 6H	7/27/2016 0:00	09:02:29am	New	Sensor	20160727CLASS2.SSF
SU 3	-1.22	33,761	396190.55	4566665.59	1291.718	1.20	0.60	Uncorrected	Pro 6H	7/27/2016 0:00	07:31:46am	New	Sensor	20160727CLASS2.SSF
SU 3	-1.22	33,754	396202.05	4566665.73	1290.192	1.20	0.70	Uncorrected	Pro 6H	7/27/2016 0:00	08:53:38am	New	Sensor	20160727CLASS2.SSF
SU 3	-1.23	33,745	396222.03	4566668.29	1290.379	1.10	0.60	Uncorrected	Pro 6H	7/27/2016 0:00	07:49:51am	New	Sensor	20160727CLASS2.SSF
SU 3	-1.23	33,737	396193.82	4566666.18	1291.515	1.20	0.60	Uncorrected	Pro 6H	7/27/2016 0:00	07:23:22am	New	Sensor	20160727CLASS2.SSF
SU 3	-1.24	33,706	396199.63	4566664.59	1290.074	1.20	0.70	Uncorrected	Pro 6H	7/27/2016 0:00	08:55:36am	New	Sensor	20160727CLASS2.SSF
SU 3	-1.25	33,697	396240.54	4566668.75	1289.435	1.10	0.60	Uncorrected	Pro 6H	7/27/2016 0:00	07:50:51am	New	Sensor	20160727CLASS2.SSF
SU 3	-1.25	33,689	396199.25	4566666.16	1292.029	1.10	0.60	Uncorrected	Pro 6H	7/27/2016 0:00	07:42:42am	New	Sensor	20160727CLASS2.SSF
SU 3	-1.26	33,673	396213.27	4566663.91	1290.319	1.20	0.70	Uncorrected	Pro 6H	7/27/2016 0:00	08:47:29am	New	Sensor	20160727CLASS2.SSF
SU 3	-1.26	33,670	396213.62	4566664.59	1290.243	1.20	0.70	Uncorrected	Pro 6H	7/27/2016 0:00	08:47:01am	New	Sensor	20160727CLASS2.SSF
SU 3	-1.26	33,664	396189.25	4566663.99	1292.386	1.10	0.60	Uncorrected	Pro 6H	7/27/2016 0:00	07:42:14am	New	Sensor	20160727CLASS2.SSF
SU 3	-1.26	33,664	396202.49	4566663.29	1289.228	1.20	0.70	Uncorrected	Pro 6H	7/27/2016 0:00	09:00:21am	New	Sensor	20160727CLASS2.SSF
SU 3	-1.27	33,660	396203.41	4566663	1289.394	1.20	0.70	Uncorrected	Pro 6H	7/27/2016 0:00	09:02:35am	New	Sensor	20160727CLASS2.SSF
SU 3	-1.28	33,632	396185.68	4566664.25	1291.8	1.20	0.60	Uncorrected	Pro 6H	7/27/2016 0:00	07:32:23am	New	Sensor	20160727CLASS2.SSF
SU 3	-1.28	33,628	396198.47	4566660.51	1288.54	1.40	0.70	Uncorrected	Pro 6H	7/27/2016 0:00	09:07:44am	New	Sensor	20160727CLASS2.SSF
SU 3	-1.28	33,624	396209.16	4566668.75	1291.004	1.20	0.60	Uncorrected	Pro 6H	7/27/2016 0:00	07:24:20am	New	Sensor	20160727CLASS2.SSF
SU 3	-1.29	33,616	396187.04	4566663.34	1292.458	1.10	0.60	Uncorrected	Pro 6H	7/27/2016 0:00	07:42:02am	New	Sensor	20160727CLASS2.SSF
SU 3	-1.29	33,600	396188.28	4566663.63	1290.673	1.20	0.70	Uncorrected	Pro 6H	7/27/2016 0:00	08:54:01am	New	Sensor	20160727CLASS2.SSF
SU 3	-1.3	33,577	396191.41	4566663.31	1290.447	1.20	0.70	Uncorrected	Pro 6H	7/27/2016 0:00	08:56:11am	New	Sensor	20160727CLASS2.SSF
SU 3	-1.31	33,574	396187.22	4566663.65	1292.535	1.10	0.60	Uncorrected	Pro 6H	7/27/2016 0:00	07:42:03am	New	Sensor	20160727CLASS2.SSF
SU 3	-1.32	33,549	396187.26	4566658.48	1288.943	1.40	0.70	Uncorrected	Pro 6H	7/27/2016 0:00	09:12:16am	New	Sensor	20160727CLASS2.SSF
SU 3	-1.32	33,534	396190.4	4566662.62	1290.435	1.20	0.70	Uncorrected	Pro 6H	7/27/2016 0:00	08:56:28am	New	Sensor	20160727CLASS2.SSF
SU 3	-1.33	33,529	396185.83	4566663.71	1291.055	1.20	0.60	Uncorrected	Pro 6H	7/27/2016 0:00	07:21:53am	New	Sensor	20160727CLASS2.SSF
SU 3	-1.33	33,529	396187.4	4566657.64	1289.247	1.40	0.70	Uncorrected	Pro 6H	7/27/2016 0:00	09:15:07am	New	Sensor	20160727CLASS2.SSF
SU 3	-1.33	33,527	396200.62	4566666.72	1290.759	1.20	0.70	Uncorrected	Pro 6H	7/27/2016 0:00	08:52:08am	New	Sensor	20160727CLASS2.SSF
SU 3	-1.33	33,513	396187.05	4566664.49	1292.604	1.20	0.60	Uncorrected	Pro 6H	7/27/2016 0:00	07:39:20am	New	Sensor	20160727CLASS2.SSF
SU 3	-1.33	33,511	396242.36	4566669.29	1289.22	1.10	0.60	Uncorrected	Pro 6H	7/27/2016 0:00	07:47:19am	New	Sensor	20160727CLASS2.SSF
SU 3	-1.34	33,506	396190.67	4566664.96	1292.033	1.20	0.60	Uncorrected	Pro 6H	7/27/2016 0:00	07:33:14am	New	Sensor	20160727CLASS2.SSF
SU 3	-1.34	33,501	396189.18	4566660.82	1289.649	1.20	0.70	Uncorrected	Pro 6H	7/27/2016 0:00	09:02:02am	New	Sensor	20160727CLASS2.SSF
SU 3	-1.34	33,493	396192.64	4566661.89	1290.084	1.20	0.70	Uncorrected	Pro 6H	7/27/2016 0:00	09:00:06am	New	Sensor	20160727CLASS2.SSF
SU 3	-1.35	33,469	396191.77	4566663.37	1290.438	1.20	0.70	Uncorrected	Pro 6H	7/27/2016 0:00	08:55:24am	New	Sensor	20160727CLASS2.SSF

SU	Z-Score	CPM	Easting	Northing	MSL	PDOP	HDOP	CorrType	RcvrType	GPS_Date	GPS_Time	Update	FeatName	Datafile
SU 3	-1.36	33,465	396188.48	4566664.39	1292.484	1.20	0.60	Uncorrected	Pro 6H	7/27/2016 0:00	07:39:16am	New	Sensor	20160727CLASS2.SSF
SU 3	-1.36	33,463	396187.54	4566658.71	1289.042	1.40	0.70	Uncorrected	Pro 6H	7/27/2016 0:00	09:08:35am	New	Sensor	20160727CLASS2.SSF
SU 3	-1.36	33,461	396189.68	4566664	1292.331	1.10	0.60	Uncorrected	Pro 6H	7/27/2016 0:00	07:42:16am	New	Sensor	20160727CLASS2.SSF
SU 3	-1.36	33,455	396198.95	4566662.76	1289.394	1.20	0.70	Uncorrected	Pro 6H	7/27/2016 0:00	09:00:16am	New	Sensor	20160727CLASS2.SSF
SU 3	-1.36	33,454	396200.62	4566663.56	1289.789	1.20	0.70	Uncorrected	Pro 6H	7/27/2016 0:00	08:59:23am	New	Sensor	20160727CLASS2.SSF
SU 3	-1.36	33,446	396205.32	4566667.3	1290.727	1.20	0.70	Uncorrected	Pro 6H	7/27/2016 0:00	08:50:54am	New	Sensor	20160727CLASS2.SSF
SU 3	-1.37	33,441	396194.48	4566666.05	1291.956	1.20	0.60	Uncorrected	Pro 6H	7/27/2016 0:00	07:33:29am	New	Sensor	20160727CLASS2.SSF
SU 3	-1.37	33,434	396197.03	4566664.73	1290.342	1.20	0.70	Uncorrected	Pro 6H	7/27/2016 0:00	08:54:57am	New	Sensor	20160727CLASS2.SSF
SU 3	-1.37	33,423	396240	4566670.15	1289.365	1.10	0.60	Uncorrected	Pro 6H	7/27/2016 0:00	07:45:15am	New	Sensor	20160727CLASS2.SSF
SU 3	-1.38	33,415	396188.73	4566656.13	1289.175	1.40	0.70	Uncorrected	Pro 6H	7/27/2016 0:00	09:17:04am	New	Sensor	20160727CLASS2.SSF
SU 3	-1.39	33,397	396204.94	4566667.93	1291.402	1.20	0.60	Uncorrected	Pro 6H	7/27/2016 0:00	07:34:03am	New	Sensor	20160727CLASS2.SSF
SU 3	-1.39	33,386	396186.84	4566660.45	1289.796	1.20	0.70	Uncorrected	Pro 6H	7/27/2016 0:00	09:02:06am	New	Sensor	20160727CLASS2.SSF
SU 3	-1.4	33,376	396188.08	4566663.56	1292.385	1.10	0.60	Uncorrected	Pro 6H	7/27/2016 0:00	07:42:07am	New	Sensor	20160727CLASS2.SSF
SU 3	-1.4	33,376	396190.83	4566661.21	1288.967	1.40	0.70	Uncorrected	Pro 6H	7/27/2016 0:00	09:04:09am	New	Sensor	20160727CLASS2.SSF
SU 3	-1.4	33,363	396186.6	4566662.75	1290.659	1.20	0.70	Uncorrected	Pro 6H	7/27/2016 0:00	08:54:06am	New	Sensor	20160727CLASS2.SSF
SU 3	-1.41	33,353	396241.92	4566669.43	1289.234	1.10	0.60	Uncorrected	Pro 6H	7/27/2016 0:00	07:47:01am	New	Sensor	20160727CLASS2.SSF
SU 3	-1.41	33,353	396199.16	4566664.71	1290.204	1.20	0.70	Uncorrected	Pro 6H	7/27/2016 0:00	08:54:53am	New	Sensor	20160727CLASS2.SSF
SU 3	-1.42	33,330	396198.12	4566666.85	1291.726	1.20	0.60	Uncorrected	Pro 6H	7/27/2016 0:00	07:33:40am	New	Sensor	20160727CLASS2.SSF
SU 3	-1.42	33,329	396223.57	4566669.41	1290.52	1.20	0.60	Uncorrected	Pro 6H	7/27/2016 0:00	07:30:04am	New	Sensor	20160727CLASS2.SSF
SU 3	-1.42	33,323	396200.89	4566661.92	1288.635	1.40	0.70	Uncorrected	Pro 6H	7/27/2016 0:00	09:05:57am	New	Sensor	20160727CLASS2.SSF
SU 3	-1.42	33,320	396204.29	4566667.8	1291.281	1.20	0.60	Uncorrected	Pro 6H	7/27/2016 0:00	07:31:04am	New	Sensor	20160727CLASS2.SSF
SU 3	-1.42	33,320	396195.02	4566660.91	1288.858	1.40	0.70	Uncorrected	Pro 6H	7/27/2016 0:00	09:06:06am	New	Sensor	20160727CLASS2.SSF
SU 3	-1.43	33,312	396187.05	4566657.95	1289.238	1.40	0.70	Uncorrected	Pro 6H	7/27/2016 0:00	09:15:08am	New	Sensor	20160727CLASS2.SSF
SU 3	-1.43	33,311	396198.95	4566660.03	1288.62	1.40	0.70	Uncorrected	Pro 6H	7/27/2016 0:00	09:10:22am	New	Sensor	20160727CLASS2.SSF
SU 3	-1.44	33,292	396193.85	4566662.88	1290.402	1.20	0.70	Uncorrected	Pro 6H	7/27/2016 0:00	08:58:28am	New	Sensor	20160727CLASS2.SSF
SU 3	-1.44	33,288	396192.57	4566666.05	1291.454	1.20	0.60	Uncorrected	Pro 6H	7/27/2016 0:00	07:23:14am	New	Sensor	20160727CLASS2.SSF
SU 3	-1.44	33,286	396190.65	4566665.56	1291.741	1.20	0.60	Uncorrected	Pro 6H	7/27/2016 0:00	07:31:45am	New	Sensor	20160727CLASS2.SSF
SU 3	-1.44	33,286	396242.02	4566670.21	1289.434	1.20	0.60	Uncorrected	Pro 6H	7/27/2016 0:00	07:36:31am	New	Sensor	20160727CLASS2.SSF
SU 3	-1.44	33,276	396205.25	4566665.42	1290.136	1.20	0.70	Uncorrected	Pro 6H	7/27/2016 0:00	08:37:16am	New	Sensor	20160727CLASS2.SSF
SU 3	-1.44	33,272	396215.43	4566665.07	1290.317	1.20	0.70	Uncorrected	Pro 6H	7/27/2016 0:00	08:44:38am	New	Sensor	20160727CLASS2.SSF
SU 3	-1.45	33,262	396187.65	4566663.06	1290.685	1.20	0.70	Uncorrected	Pro 6H	7/27/2016 0:00	08:54:08am	New	Sensor	20160727CLASS2.SSF
SU 3	-1.45	33,260	396195.15	4566666.13	1291.928	1.20	0.60	Uncorrected	Pro 6H	7/27/2016 0:00	07:33:31am	New	Sensor	20160727CLASS2.SSF
SU 3	-1.45	33,252	396214.28	4566664.18	1290.736	1.20	0.70	Uncorrected	Pro 6H	7/27/2016 0:00	08:47:32am	New	Sensor	20160727CLASS2.SSF
SU 3	-1.45	33,251	396235.28	4566670.49	1290.022	1.20	0.60	Uncorrected	Pro 6H	7/27/2016 0:00	07:35:34am	New	Sensor	20160727CLASS2.SSF
SU 3	-1.46	33,229	396192.58	4566664.17	1290.489	1.20	0.70	Uncorrected	Pro 6H	7/27/2016 0:00	08:55:05am	New	Sensor	20160727CLASS2.SSF
SU 3	-1.48	33,198	396186.7	4566664.93	1291.943	1.20	0.60	Uncorrected	Pro 6H	7/27/2016 0:00	07:32:01am	New	Sensor	20160727CLASS2.SSF
SU 3	-1.49	33,169	396239.17	4566670.89	1289.474	1.20	0.60	Uncorrected	Pro 6H	7/27/2016 0:00	07:26:41am	New	Sensor	20160727CLASS2.SSF
SU 3	-1.49	33,166	396189.47	4566664.08	1292.304	1.10	0.60	Uncorrected	Pro 6H	7/27/2016 0:00	07:42:16am	New	Sensor	20160727CLASS2.SSF
SU 3	-1.5	33,162	396205.54	4566666.45	1290.279	1.50	0.80	Uncorrected	Pro 6H	7/27/2016 0:00	08:30:11am	New	Sensor	20160727CLASS2.SSF
SU 3	-1.5	33,149	396204.13	4566668.27	1291.042	1.20	0.60	Uncorrected	Pro 6H	7/27/2016 0:00	07:24:03am	New	Sensor	20160727CLASS2.SSF
SU 3	-1.5	33,146	396196.72	4566666.02	1291.048	1.20	0.70	Uncorrected	Pro 6H	7/27/2016 0:00	08:51:21am	New	Sensor	20160727CLASS2.SSF
SU 3	-1.54	33,061	396187.31	4566664.91	1291.817	1.20	0.60	Uncorrected	Pro 6H	7/27/2016 0:00	07:31:59am	New	Sensor	20160727CLASS2.SSF
SU 3	-1.54	33,054	396202.43	4566664.66	1290.013	1.20	0.70	Uncorrected	Pro 6H	7/27/2016 0:00	08:57:04am	New	Sensor	20160727CLASS2.SSF
SU 3	-1.55	33,049	396213.69	4566668.99	1291.141	1.20	0.60	Uncorrected	Pro 6H	7/27/2016 0:00	07:34:29am	New	Sensor	20160727CLASS2.SSF
SU 3	-1.56	33,017	396195.21	4566663.57	1290.361	1.20	0.70	Uncorrected	Pro 6H	7/27/2016 0:00	08:56:37am	New	Sensor	20160727CLASS2.SSF
SU 3	-1.56	33,017	396201.25	4566664.09	1289.94	1.20	0.70	Uncorrected	Pro 6H	7/27/2016 0:00	08:57:56am	New	Sensor	20160727CLASS2.SSF
SU 3	-1.56	33,016	396187.65	4566664.96	1291.41	1.20	0.60	Uncorrected	Pro 6H	7/27/2016 0:00	07:22:49am	New	Sensor	20160727CLASS2.SSF
SU 3	-1.58	32,988	396186.16	4566662.97	1292.593	1.10	0.60	Uncorrected	Pro 6H	7/27/2016 0:00	07:41:50am	New	Sensor	20160727CLASS2.SSF
SU 3	-1.58	32,975	396188.76	4566660.65	1289.844	1.20	0.70	Uncorrected	Pro 6H	7/27/2016 0:00	09:03:07am	New	Sensor	20160727CLASS2.SSF
SU 3	-1.61	32,912	396202.02	4566667.49	1291.335	1.20	0.60	Uncorrected	Pro 6H	7/27/2016 0:00	07:31:12am	New	Sensor	20160727CLASS2.SSF
SU 3	-1.61	32,909	396190.14	4566665.07	1292.457	1.20	0.60	Uncorrected	Pro 6H	7/27/2016 0:00	07:39:10am	New	Sensor	20160727CLASS2.SSF
SU 3	-1.61	32,904	396191.01	4566661.97	1290.212	1.20	0.70	Uncorrected	Pro 6H	7/27/2016 0:00	08:59:41am	New	Sensor	20160727CLASS2.SSF

SU	Z-Score	CPM	Easting	Northing	MSL	PDOP	HDOP	CorrType	RcvrType	GPS_Date	GPS_Time	Update	FeatName	Datafile
SU 3	-1.62	32,897	396191.79	4566661.19	1289.59	1.20	0.70	Uncorrected	Pro 6H	7/27/2016 0:00	09:01:12am	New	Sensor	20160727CLASS2.SSF
SU 3	-1.65	32,831	396193.7	4566665.73	1291.958	1.20	0.60	Uncorrected	Pro 6H	7/27/2016 0:00	07:33:26am	New	Sensor	20160727CLASS2.SSF
SU 3	-1.66	32,797	396242.6	4566670.44	1289.663	1.20	0.60	Uncorrected	Pro 6H	7/27/2016 0:00	07:36:02am	New	Sensor	20160727CLASS2.SSF
SU 3	-1.71	32,699	396191.48	4566658.36	1288.925	1.40	0.70	Uncorrected	Pro 6H	7/27/2016 0:00	09:10:52am	New	Sensor	20160727CLASS2.SSF
SU 3	-1.72	32,679	396188.03	4566665.24	1291.394	1.20	0.60	Uncorrected	Pro 6H	7/27/2016 0:00	07:22:56am	New	Sensor	20160727CLASS2.SSF
SU 3	-1.75	32,607	396194.24	4566665.95	1291.961	1.20	0.60	Uncorrected	Pro 6H	7/27/2016 0:00	07:33:28am	New	Sensor	20160727CLASS2.SSF
SU 3	-1.78	32,555	396193.64	4566664.83	1292.327	1.10	0.60	Uncorrected	Pro 6H	7/27/2016 0:00	07:42:27am	New	Sensor	20160727CLASS2.SSF
SU 3	-1.78	32,551	396214.28	4566667.62	1290.152	1.50	0.80	Uncorrected	Pro 6H	7/27/2016 0:00	08:32:33am	New	Sensor	20160727CLASS2.SSF
SU 3	-1.79	32,524	396185.81	4566663.72	1291.147	1.20	0.60	Uncorrected	Pro 6H	7/27/2016 0:00	07:22:15am	New	Sensor	20160727CLASS2.SSF
SU 3	-1.79	32,513	396205.52	4566666.19	1290.431	1.50	0.80	Uncorrected	Pro 6H	7/27/2016 0:00	08:31:41am	New	Sensor	20160727CLASS2.SSF
SU 3	-1.82	32,465	396187.25	4566660.56	1289.021	1.40	0.70	Uncorrected	Pro 6H	7/27/2016 0:00	09:04:14am	New	Sensor	20160727CLASS2.SSF
SU 3	-1.83	32,428	396193.99	4566666.25	1291.531	1.20	0.60	Uncorrected	Pro 6H	7/27/2016 0:00	07:23:25am	New	Sensor	20160727CLASS2.SSF
SU 3	-1.86	32,377	396199.13	4566660.72	1288.568	1.40	0.70	Uncorrected	Pro 6H	7/27/2016 0:00	09:07:45am	New	Sensor	20160727CLASS2.SSF
SU 3	-1.91	32,269	396186.01	4566656.29	1289.288	1.40	0.70	Uncorrected	Pro 6H	7/27/2016 0:00	09:17:10am	New	Sensor	20160727CLASS2.SSF
SU 3	-1.93	32,225	396188.06	4566663.14	1290.67	1.20	0.70	Uncorrected	Pro 6H	7/27/2016 0:00	08:54:09am	New	Sensor	20160727CLASS2.SSF
SU 3	-2.06	31,936	396185.79	4566663.73	1291.161	1.20	0.60	Uncorrected	Pro 6H	7/27/2016 0:00	07:22:30am	New	Sensor	20160727CLASS2.SSF
SU 3	-2.16	31,727	396214.53	4566664.16	1290.425	1.20	0.70	Uncorrected	Pro 6H	7/27/2016 0:00	08:48:02am	New	Sensor	20160727CLASS2.SSF
SU 3	-2.36	31,278	396213.62	4566663.97	1290.567	1.20	0.70	Uncorrected	Pro 6H	7/27/2016 0:00	08:47:30am	New	Sensor	20160727CLASS2.SSF
SU 3	-2.79	30,348	396213.59	4566664.06	1290.46	1.20	0.70	Uncorrected	Pro 6H	7/27/2016 0:00	08:48:04am	New	Sensor	20160727CLASS2.SSF
SU 3	-3.12	29,629	396214.26	4566664.67	1290.273	1.20	0.70	Uncorrected	Pro 6H	7/27/2016 0:00	08:46:35am	New	Sensor	20160727CLASS2.SSF
SU 3	-3.32	29,209	396213.93	4566664.05	1290.789	1.20	0.70	Uncorrected	Pro 6H	7/27/2016 0:00	08:47:31am	New	Sensor	20160727CLASS2.SSF
SU 3	-3.47	28,876	396213.83	4566664.59	1290.28	1.20	0.70	Uncorrected	Pro 6H	7/27/2016 0:00	08:46:34am	New	Sensor	20160727CLASS2.SSF
SU 3	-3.64	28,511	396214.18	4566664.04	1290.415	1.20	0.70	Uncorrected	Pro 6H	7/27/2016 0:00	08:48:03am	New	Sensor	20160727CLASS2.SSF
SU 3	1.94	40,621	396241.81	4566651.37	1289.775	1.20	0.70	Uncorrected	Pro 6H	8/2/2016 0:00	08:22:44am	New	Sensor	08022016- Class 2.SSF
SU 3	1.94	40,619	396241.83	4566649.95	1289.767	1.20	0.70	Uncorrected	Pro 6H	8/2/2016 0:00	08:26:11am	New	Sensor	08022016- Class 2.SSF
SU 3	1.92	40,567	396230.26	4566660.38	1289.688	1.30	0.70	Uncorrected	Pro 6H	8/2/2016 0:00	08:10:06am	New	Sensor	08022016- Class 2.SSF
SU 3	1.88	40,488	396225.44	4566663.75	1292.447	1.30	0.70	Uncorrected	Pro 6H	8/2/2016 0:00	07:51:12am	New	Sensor	08022016- Class 2.SSF
SU 3	1.87	40,451	396242.45	4566650.16	1289.922	1.20	0.70	Uncorrected	Pro 6H	8/2/2016 0:00	08:25:48am	New	Sensor	08022016- Class 2.SSF
SU 3	1.8	40,301	396232.97	4566662.43	1290.658	1.50	0.80	Uncorrected	Pro 6H	8/2/2016 0:00	07:53:57am	New	Sensor	08022016- Class 2.SSF
SU 3	1.78	40,256	396227.27	4566663.23	1291.04	1.50	0.80	Uncorrected	Pro 6H	8/2/2016 0:00	07:57:08am	New	Sensor	08022016- Class 2.SSF
SU 3	1.76	40,230	396231.5	4566664.3	1292.172	1.30	0.70	Uncorrected	Pro 6H	8/2/2016 0:00	07:44:16am	New	Sensor	08022016- Class 2.SSF
SU 3	1.75	40,196	396242.33	4566651.99	1289.822	1.20	0.70	Uncorrected	Pro 6H	8/2/2016 0:00	08:20:35am	New	Sensor	08022016- Class 2.SSF
SU 3	1.74	40,175	396242.25	4566655.61	1289.514	1.20	0.70	Uncorrected	Pro 6H	8/2/2016 0:00	08:12:33am	New	Sensor	08022016- Class 2.SSF
SU 3	1.73	40,164	396226.65	4566661.84	1291.096	1.50	0.80	Uncorrected	Pro 6H	8/2/2016 0:00	07:59:01am	New	Sensor	08022016- Class 2.SSF
SU 3	1.71	40,121	396238.74	4566652.6	1290.023	1.20	0.70	Uncorrected	Pro 6H	8/2/2016 0:00	08:23:14am	New	Sensor	08022016- Class 2.SSF
SU 3	1.69	40,067	396238.68	4566653.95	1289.886	1.20	0.70	Uncorrected	Pro 6H	8/2/2016 0:00	08:18:50am	New	Sensor	08022016- Class 2.SSF
SU 3	1.66	40,001	396238.3	4566663.02	1291.618	1.30	0.70	Uncorrected	Pro 6H	8/2/2016 0:00	07:48:27am	New	Sensor	08022016- Class 2.SSF
SU 3	1.64	39,963	396238.67	4566664.62	1291.605	1.20	0.60	Uncorrected	Pro 6H	8/2/2016 0:00	07:42:11am	New	Sensor	08022016- Class 2.SSF
SU 3	1.63	39,944	396241.64	4566649.21	1289.827	1.20	0.70	Uncorrected	Pro 6H	8/2/2016 0:00	08:28:56am	New	Sensor	08022016- Class 2.SSF
SU 3	1.62	39,909	396235.22	4566661.21	1289.775	1.50	0.80	Uncorrected	Pro 6H	8/2/2016 0:00	07:59:58am	New	Sensor	08022016- Class 2.SSF
SU 3	1.61	39,902	396240.03	4566663.63	1291.714	1.30	0.70	Uncorrected	Pro 6H	8/2/2016 0:00	07:44:57am	New	Sensor	08022016- Class 2.SSF
SU 3	1.58	39,842	396238.92	4566650.94	1290.187	1.20	0.70	Uncorrected	Pro 6H	8/2/2016 0:00	08:27:04am	New	Sensor	08022016- Class 2.SSF
SU 3	1.58	39,829	396241.89	4566649.56	1289.873	1.20	0.70	Uncorrected	Pro 6H	8/2/2016 0:00	08:27:43am	New	Sensor	08022016- Class 2.SSF
SU 3	1.57	39,820	396239.41	4566653.99	1289.971	1.20	0.70	Uncorrected	Pro 6H	8/2/2016 0:00	08:19:01am	New	Sensor	08022016- Class 2.SSF
SU 3	1.57	39,803	396238.89	4566651.94	1289.95	1.20	0.70	Uncorrected	Pro 6H	8/2/2016 0:00	08:23:28am	New	Sensor	08022016- Class 2.SSF
SU 3	1.57	39,800	396241.7	4566650.2	1289.856	1.20	0.70	Uncorrected	Pro 6H	8/2/2016 0:00	08:25:15am	New	Sensor	08022016- Class 2.SSF
SU 3	1.56	39,795	396242.62	4566649.72	1289.923	1.20	0.70	Uncorrected	Pro 6H	8/2/2016 0:00	08:27:23am	New	Sensor	08022016- Class 2.SSF
SU 3	1.56	39,785	396227.19	4566662.04	1290.575	1.50	0.80	Uncorrected	Pro 6H	8/2/2016 0:00	07:59:49am	New	Sensor	08022016- Class 2.SSF
SU 3	1.55	39,775	396225.36	4566663.95	1292.406	1.30	0.70	Uncorrected	Pro 6H	8/2/2016 0:00	07:50:24am	New	Sensor	08022016- Class 2.SSF
SU 3	1.55	39,759	396227.46	4566662.76	1290.456	1.50	0.80	Uncorrected	Pro 6H	8/2/2016 0:00	08:00:26am	New	Sensor	08022016- Class 2.SSF
SU 3	1.53	39,727	396230.34	4566662.84	1290.782	1.50	0.80	Uncorrected	Pro 6H	8/2/2016 0:00	07:53:03am	New	Sensor	08022016- Class 2.SSF
SU 3	1.52	39,705	396238.46	4566661.19	1290.319	1.50	0.80	Uncorrected	Pro 6H	8/2/2016 0:00	07:57:46am	New	Sensor	08022016- Class 2.SSF

SU	Z-Score	CPM	Easting	Northing	MSL	PDOP	HDOP	CorrType	RcvrType	GPS_Date	GPS_Time	Update	FeatName	Datafile
SU 3	1.52	39,705	396231.66	4566659.62	1289.603	1.30	0.70	Uncorrected	Pro 6H	8/2/2016 0:00	08:11:42am	New	Sensor	08022016- Class 2.SSF
SU 3	1.5	39,669	396234.78	4566663.74	1291.928	1.30	0.70	Uncorrected	Pro 6H	8/2/2016 0:00	07:44:42am	New	Sensor	08022016- Class 2.SSF
SU 3	1.47	39,584	396240.43	4566651.34	1289.878	1.20	0.70	Uncorrected	Pro 6H	8/2/2016 0:00	08:24:26am	New	Sensor	08022016- Class 2.SSF
SU 3	1.46	39,573	396239.28	4566652.48	1289.879	1.20	0.70	Uncorrected	Pro 6H	8/2/2016 0:00	08:21:48am	New	Sensor	08022016- Class 2.SSF
SU 3	1.45	39,560	396229.51	4566665.84	1292.089	1.20	0.60	Uncorrected	Pro 6H	8/2/2016 0:00	07:38:58am	New	Sensor	08022016- Class 2.SSF
SU 3	1.44	39,527	396226.87	4566661.52	1290.452	1.50	0.80	Uncorrected	Pro 6H	8/2/2016 0:00	08:01:31am	New	Sensor	08022016- Class 2.SSF
SU 3	1.44	39,521	396238.94	4566653.29	1290.012	1.20	0.70	Uncorrected	Pro 6H	8/2/2016 0:00	08:21:08am	New	Sensor	08022016- Class 2.SSF
SU 3	1.43	39,502	396241.48	4566652.73	1289.818	1.20	0.70	Uncorrected	Pro 6H	8/2/2016 0:00	08:19:20am	New	Sensor	08022016- Class 2.SSF
SU 3	1.42	39,494	396238.01	4566662.74	1290.389	1.50	0.80	Uncorrected	Pro 6H	8/2/2016 0:00	07:51:46am	New	Sensor	08022016- Class 2.SSF
SU 3	1.41	39,460	396237.92	4566664.83	1291.618	1.20	0.60	Uncorrected	Pro 6H	8/2/2016 0:00	07:41:13am	New	Sensor	08022016- Class 2.SSF
SU 3	1.41	39,460	396230.72	4566662.11	1290.698	1.50	0.80	Uncorrected	Pro 6H	8/2/2016 0:00	07:56:31am	New	Sensor	08022016- Class 2.SSF
SU 3	1.41	39,457	396241.13	4566652.14	1289.834	1.20	0.70	Uncorrected	Pro 6H	8/2/2016 0:00	08:22:19am	New	Sensor	08022016- Class 2.SSF
SU 3	1.4	39,444	396240.6	4566652.28	1289.909	1.20	0.70	Uncorrected	Pro 6H	8/2/2016 0:00	08:22:20am	New	Sensor	08022016- Class 2.SSF
SU 3	1.38	39,407	396231.42	4566664.05	1292.162	1.30	0.70	Uncorrected	Pro 6H	8/2/2016 0:00	07:43:43am	New	Sensor	08022016- Class 2.SSF
SU 3	1.36	39,362	396228.85	4566664.29	1292.317	1.30	0.70	Uncorrected	Pro 6H	8/2/2016 0:00	07:45:13am	New	Sensor	08022016- Class 2.SSF
SU 3	1.36	39,345	396230.18	4566662.18	1290.222	1.50	0.80	Uncorrected	Pro 6H	8/2/2016 0:00	08:00:23am	New	Sensor	08022016- Class 2.SSF
SU 3	1.34	39,313	396228.55	4566661.68	1290.313	1.50	0.80	Uncorrected	Pro 6H	8/2/2016 0:00	08:03:00am	New	Sensor	08022016- Class 2.SSF
SU 3	1.33	39,286	396224.51	4566663.91	1292.478	1.30	0.70	Uncorrected	Pro 6H	8/2/2016 0:00	07:47:07am	New	Sensor	08022016- Class 2.SSF
SU 3	1.33	39,283	396224.74	4566663.28	1291.124	1.50	0.80	Uncorrected	Pro 6H	8/2/2016 0:00	07:52:07am	New	Sensor	08022016- Class 2.SSF
SU 3	1.32	39,258	396240.43	4566662.58	1291.485	1.30	0.70	Uncorrected	Pro 6H	8/2/2016 0:00	07:49:14am	New	Sensor	08022016- Class 2.SSF
SU 3	1.31	39,247	396240.04	4566654.83	1289.966	1.20	0.70	Uncorrected	Pro 6H	8/2/2016 0:00	08:15:36am	New	Sensor	08022016- Class 2.SSF
SU 3	1.31	39,240	396242.39	4566649.64	1289.912	1.20	0.70	Uncorrected	Pro 6H	8/2/2016 0:00	08:26:59am	New	Sensor	08022016- Class 2.SSF
SU 3	1.31	39,236	396228.78	4566664.6	1292.211	1.20	0.60	Uncorrected	Pro 6H	8/2/2016 0:00	07:41:57am	New	Sensor	08022016- Class 2.SSF
SU 3	1.29	39,209	396228.17	4566662.07	1290.97	1.50	0.80	Uncorrected	Pro 6H	8/2/2016 0:00	07:58:12am	New	Sensor	08022016- Class 2.SSF
SU 3	1.29	39,206	396230.86	4566659.99	1289.698	1.20	0.70	Uncorrected	Pro 6H	8/2/2016 0:00	08:11:43am	New	Sensor	08022016- Class 2.SSF
SU 3	1.28	39,180	396224.39	4566663.28	1291.154	1.50	0.80	Uncorrected	Pro 6H	8/2/2016 0:00	07:57:12am	New	Sensor	08022016- Class 2.SSF
SU 3	1.27	39,164	396224.53	4566663.91	1292.435	1.30	0.70	Uncorrected	Pro 6H	8/2/2016 0:00	07:50:25am	New	Sensor	08022016- Class 2.SSF
SU 3	1.26	39,136	396229	4566665.49	1292.188	1.20	0.60	Uncorrected	Pro 6H	8/2/2016 0:00	07:40:37am	New	Sensor	08022016- Class 2.SSF
SU 3	1.25	39,111	396240.03	4566650.08	1290.087	1.20	0.70	Uncorrected	Pro 6H	8/2/2016 0:00	08:28:08am	New	Sensor	08022016- Class 2.SSF
SU 3	1.24	39,105	396241.4	4566652.3	1289.862	1.20	0.70	Uncorrected	Pro 6H	8/2/2016 0:00	08:20:34am	New	Sensor	08022016- Class 2.SSF
SU 3	1.24	39,104	396239.9	4566663.96	1291.636	1.30	0.70	Uncorrected	Pro 6H	8/2/2016 0:00	07:43:55am	New	Sensor	08022016- Class 2.SSF
SU 3	1.24	39,096	396239.2	4566657.18	1289.632	1.20	0.70	Uncorrected	Pro 6H	8/2/2016 0:00	08:12:06am	New	Sensor	08022016- Class 2.SSF
SU 3	1.24	39,090	396239.34	4566649.97	1290.092	1.20	0.70	Uncorrected	Pro 6H	8/2/2016 0:00	08:28:34am	New	Sensor	08022016- Class 2.SSF
SU 3	1.24	39,086	396240.28	4566650.56	1290.024	1.20	0.70	Uncorrected	Pro 6H	8/2/2016 0:00	08:25:44am	New	Sensor	08022016- Class 2.SSF
SU 3	1.24	39,085	396227.59	4566661.49	1290.254	1.30	0.70	Uncorrected	Pro 6H	8/2/2016 0:00	08:04:42am	New	Sensor	08022016- Class 2.SSF
SU 3	1.22	39,059	396223.13	4566663.3	1291.194	1.50	0.80	Uncorrected	Pro 6H	8/2/2016 0:00	07:56:19am	New	Sensor	08022016- Class 2.SSF
SU 3	1.22	39,050	396235.38	4566665.91	1291.814	1.20	0.60	Uncorrected	Pro 6H	8/2/2016 0:00	07:38:47am	New	Sensor	08022016- Class 2.SSF
SU 3	1.22	39,043	396225.39	4566662.84	1291.231	1.50	0.80	Uncorrected	Pro 6H	8/2/2016 0:00	07:58:52am	New	Sensor	08022016- Class 2.SSF
SU 3	1.2	39,017	396223.63	4566664.21	1292.588	1.30	0.70	Uncorrected	Pro 6H	8/2/2016 0:00	07:47:05am	New	Sensor	08022016- Class 2.SSF
SU 3	1.2	39,015	396229.65	4566660.2	1289.715	1.30	0.70	Uncorrected	Pro 6H	8/2/2016 0:00	08:10:08am	New	Sensor	08022016- Class 2.SSF
SU 3	1.2	39,011	396223.9	4566663.75	1292.46	1.30	0.70	Uncorrected	Pro 6H	8/2/2016 0:00	07:46:15am	New	Sensor	08022016- Class 2.SSF
SU 3	1.2	38,997	396224.9	4566663.55	1292.378	1.30	0.70	Uncorrected	Pro 6H	8/2/2016 0:00	07:49:39am	New	Sensor	08022016- Class 2.SSF
SU 3	1.19	38,994	396239.62	4566662.63	1290.337	1.50	0.80	Uncorrected	Pro 6H	8/2/2016 0:00	07:51:44am	New	Sensor	08022016- Class 2.SSF
SU 3	1.19	38,984	396228.86	4566662.75	1290.917	1.50	0.80	Uncorrected	Pro 6H	8/2/2016 0:00	07:53:52am	New	Sensor	08022016- Class 2.SSF
SU 3	1.19	38,982	396224.77	4566663.75	1292.494	1.30	0.70	Uncorrected	Pro 6H	8/2/2016 0:00	07:51:13am	New	Sensor	08022016- Class 2.SSF
SU 3	1.18	38,968	396232.9	4566663.82	1291.992	1.30	0.70	Uncorrected	Pro 6H	8/2/2016 0:00	07:48:34am	New	Sensor	08022016- Class 2.SSF
SU 3	1.18	38,955	396242.33	4566651.07	1289.748	1.20	0.70	Uncorrected	Pro 6H	8/2/2016 0:00	08:22:45am	New	Sensor	08022016- Class 2.SSF
SU 3	1.17	38,946	396226.8	4566664.13	1292.487	1.30	0.70	Uncorrected	Pro 6H	8/2/2016 0:00	07:43:37am	New	Sensor	08022016- Class 2.SSF
SU 3	1.17	38,942	396238.97	4566660.81	1289.539	1.50	0.80	Uncorrected	Pro 6H	8/2/2016 0:00	08:00:02am	New	Sensor	08022016- Class 2.SSF
SU 3	1.17	38,938	396224.94	4566663.06	1292.431	1.30	0.70	Uncorrected	Pro 6H	8/2/2016 0:00	07:50:28am	New	Sensor	08022016- Class 2.SSF
SU 3	1.16	38,918	396224.72	4566664.64	1292.56	1.30	0.70	Uncorrected	Pro 6H	8/2/2016 0:00	07:47:03am	New	Sensor	08022016- Class 2.SSF
SU 3	1.16	38,913	396238.84	4566663.64	1291.79	1.30	0.70	Uncorrected	Pro 6H	8/2/2016 0:00	07:44:59am	New	Sensor	08022016- Class 2.SSF

SU	Z-Score	CPM	Easting	Northing	MSL	PDOP	HDOP	CorrType	RcvrType	GPS_Date	GPS_Time	Update	FeatName	Datafile
SU 3	1.15	38,910	396240.99	4566649.64	1290.031	1.20	0.70	Uncorrected	Pro 6H	8/2/2016 0:00	08:28:02am	New	Sensor	08022016- Class 2.SSF
SU 3	1.15	38,909	396223.54	4566663.76	1292.419	1.50	0.80	Uncorrected	Pro 6H	8/2/2016 0:00	07:51:15am	New	Sensor	08022016- Class 2.SSF
SU 3	1.15	38,905	396229.96	4566662.25	1290.737	1.50	0.80	Uncorrected	Pro 6H	8/2/2016 0:00	07:55:40am	New	Sensor	08022016- Class 2.SSF
SU 3	1.15	38,902	396227.1	4566662.59	1291.006	1.50	0.80	Uncorrected	Pro 6H	8/2/2016 0:00	07:56:27am	New	Sensor	08022016- Class 2.SSF
SU 3	1.15	38,901	396242.33	4566649.66	1289.701	1.20	0.70	Uncorrected	Pro 6H	8/2/2016 0:00	08:26:36am	New	Sensor	08022016- Class 2.SSF
SU 3	1.14	38,886	396240.89	4566651.74	1289.858	1.20	0.70	Uncorrected	Pro 6H	8/2/2016 0:00	08:22:43am	New	Sensor	08022016- Class 2.SSF
SU 3	1.14	38,883	396242.59	4566651.36	1289.728	1.20	0.70	Uncorrected	Pro 6H	8/2/2016 0:00	08:21:52am	New	Sensor	08022016- Class 2.SSF
SU 3	1.14	38,876	396239.13	4566651.69	1290.001	1.20	0.70	Uncorrected	Pro 6H	8/2/2016 0:00	08:24:19am	New	Sensor	08022016- Class 2.SSF
SU 3	1.14	38,868	396228.28	4566661.42	1290.306	1.50	0.80	Uncorrected	Pro 6H	8/2/2016 0:00	08:01:33am	New	Sensor	08022016- Class 2.SSF
SU 3	1.14	38,867	396229.6	4566660.69	1290.082	1.30	0.70	Uncorrected	Pro 6H	8/2/2016 0:00	08:03:17am	New	Sensor	08022016- Class 2.SSF
SU 3	1.14	38,867	396238.98	4566651.18	1289.978	1.20	0.70	Uncorrected	Pro 6H	8/2/2016 0:00	08:25:12am	New	Sensor	08022016- Class 2.SSF
SU 3	1.13	38,862	396242.26	4566661.27	1290.15	1.50	0.80	Uncorrected	Pro 6H	8/2/2016 0:00	07:55:05am	New	Sensor	08022016- Class 2.SSF
SU 3	1.13	38,861	396230.45	4566662.84	1290.802	1.50	0.80	Uncorrected	Pro 6H	8/2/2016 0:00	07:55:21am	New	Sensor	08022016- Class 2.SSF
SU 3	1.13	38,859	396239.79	4566651	1290.062	1.20	0.70	Uncorrected	Pro 6H	8/2/2016 0:00	08:25:53am	New	Sensor	08022016- Class 2.SSF
SU 3	1.11	38,814	396227.03	4566664.61	1292.496	1.30	0.70	Uncorrected	Pro 6H	8/2/2016 0:00	07:47:00am	New	Sensor	08022016- Class 2.SSF
SU 3	1.1	38,797	396226.97	4566661.14	1290.257	1.30	0.70	Uncorrected	Pro 6H	8/2/2016 0:00	08:04:05am	New	Sensor	08022016- Class 2.SSF
SU 3	1.1	38,782	396241.77	4566651.89	1289.828	1.20	0.70	Uncorrected	Pro 6H	8/2/2016 0:00	08:21:55am	New	Sensor	08022016- Class 2.SSF
SU 3	1.09	38,778	396242.68	4566654.75	1289.912	1.20	0.70	Uncorrected	Pro 6H	8/2/2016 0:00	08:14:06am	New	Sensor	08022016- Class 2.SSF
SU 3	1.09	38,760	396239.85	4566665.07	1291.535	1.20	0.60	Uncorrected	Pro 6H	8/2/2016 0:00	07:41:19am	New	Sensor	08022016- Class 2.SSF
SU 3	1.08	38,755	396227.65	4566663.01	1292.151	1.30	0.70	Uncorrected	Pro 6H	8/2/2016 0:00	07:48:52am	New	Sensor	08022016- Class 2.SSF
SU 3	1.08	38,741	396239.2	4566650.53	1290.159	1.20	0.70	Uncorrected	Pro 6H	8/2/2016 0:00	08:27:27am	New	Sensor	08022016- Class 2.SSF
SU 3	1.07	38,735	396229.83	4566664.09	1292.157	1.30	0.70	Uncorrected	Pro 6H	8/2/2016 0:00	07:48:38am	New	Sensor	08022016- Class 2.SSF
SU 3	1.07	38,733	396224.71	4566663.64	1292.402	1.30	0.70	Uncorrected	Pro 6H	8/2/2016 0:00	07:46:16am	New	Sensor	08022016- Class 2.SSF
SU 3	1.07	38,730	396228.84	4566665.02	1292.203	1.20	0.60	Uncorrected	Pro 6H	8/2/2016 0:00	07:39:59am	New	Sensor	08022016- Class 2.SSF
SU 3	1.07	38,726	396239.51	4566651.71	1289.96	1.20	0.70	Uncorrected	Pro 6H	8/2/2016 0:00	08:24:27am	New	Sensor	08022016- Class 2.SSF
SU 3	1.07	38,722	396228.52	4566666.63	1292.279	1.20	0.60	Uncorrected	Pro 6H	8/2/2016 0:00	07:37:35am	New	Sensor	08022016- Class 2.SSF
SU 3	1.06	38,707	396230.75	4566660.48	1289.894	1.30	0.70	Uncorrected	Pro 6H	8/2/2016 0:00	08:05:02am	New	Sensor	08022016- Class 2.SSF
SU 3	1.06	38,701	396242.05	4566649.78	1289.791	1.20	0.70	Uncorrected	Pro 6H	8/2/2016 0:00	08:26:38am	New	Sensor	08022016- Class 2.SSF
SU 3	1.06	38,700	396223.83	4566664.54	1292.576	1.20	0.60	Uncorrected	Pro 6H	8/2/2016 0:00	07:42:39am	New	Sensor	08022016- Class 2.SSF
SU 3	1.06	38,699	396225.72	4566663.33	1292.303	1.30	0.70	Uncorrected	Pro 6H	8/2/2016 0:00	07:49:40am	New	Sensor	08022016- Class 2.SSF
SU 3	1.06	38,695	396237.73	4566662.64	1291.503	1.30	0.70	Uncorrected	Pro 6H	8/2/2016 0:00	07:48:15am	New	Sensor	08022016- Class 2.SSF
SU 3	1.05	38,685	396232.69	4566659.62	1289.691	1.30	0.70	Uncorrected	Pro 6H	8/2/2016 0:00	08:07:32am	New	Sensor	08022016- Class 2.SSF
SU 3	1.04	38,668	396239.73	4566658.05	1289.173	1.30	0.70	Uncorrected	Pro 6H	8/2/2016 0:00	08:09:24am	New	Sensor	08022016- Class 2.SSF
SU 3	1.04	38,661	396237.3	4566665.23	1291.711	1.20	0.60	Uncorrected	Pro 6H	8/2/2016 0:00	07:40:24am	New	Sensor	08022016- Class 2.SSF
SU 3	1.04	38,660	396227.58	4566662.68	1291.077	1.50	0.80	Uncorrected	Pro 6H	8/2/2016 0:00	07:58:49am	New	Sensor	08022016- Class 2.SSF
SU 3	1.04	38,657	396242.2	4566661.41	1290.156	1.50	0.80	Uncorrected	Pro 6H	8/2/2016 0:00	07:54:09am	New	Sensor	08022016- Class 2.SSF
SU 3	1.04	38,655	396241.42	4566650.12	1289.993	1.20	0.70	Uncorrected	Pro 6H	8/2/2016 0:00	08:27:01am	New	Sensor	08022016- Class 2.SSF
SU 3	1.04	38,651	396230.65	4566660.04	1289.803	1.30	0.70	Uncorrected	Pro 6H	8/2/2016 0:00	08:07:30am	New	Sensor	08022016- Class 2.SSF
SU 3	1.03	38,645	396241.62	4566662.17	1291.387	1.30	0.70	Uncorrected	Pro 6H	8/2/2016 0:00	07:50:01am	New	Sensor	08022016- Class 2.SSF
SU 3	1.03	38,643	396241.94	4566651.23	1289.786	1.20	0.70	Uncorrected	Pro 6H	8/2/2016 0:00	08:23:34am	New	Sensor	08022016- Class 2.SSF
SU 3	1.03	38,629	396229.07	4566661.81	1290.342	1.50	0.80	Uncorrected	Pro 6H	8/2/2016 0:00	07:59:51am	New	Sensor	08022016- Class 2.SSF
SU 3	1.02	38,621	396228.44	4566661.53	1290.141	1.30	0.70	Uncorrected	Pro 6H	8/2/2016 0:00	08:04:40am	New	Sensor	08022016- Class 2.SSF
SU 3	1.02	38,614	396238.14	4566662.94	1291.4	1.30	0.70	Uncorrected	Pro 6H	8/2/2016 0:00	07:49:17am	New	Sensor	08022016- Class 2.SSF
SU 3	1.01	38,603	396238.82	4566663.57	1291.806	1.30	0.70	Uncorrected	Pro 6H	8/2/2016 0:00	07:45:53am	New	Sensor	08022016- Class 2.SSF
SU 3	1.01	38,603	396225.28	4566663.59	1292.359	1.30	0.70	Uncorrected	Pro 6H	8/2/2016 0:00	07:46:17am	New	Sensor	08022016- Class 2.SSF
SU 3	1.01	38,603	396240.11	4566655.66	1290.167	1.20	0.70	Uncorrected	Pro 6H	8/2/2016 0:00	08:14:43am	New	Sensor	08022016- Class 2.SSF
SU 3	1.01	38,602	396229.03	4566661.88	1290.881	1.50	0.80	Uncorrected	Pro 6H	8/2/2016 0:00	07:58:13am	New	Sensor	08022016- Class 2.SSF
SU 3	1.01	38,601	396240.82	4566650.47	1289.902	1.20	0.70	Uncorrected	Pro 6H	8/2/2016 0:00	08:25:14am	New	Sensor	08022016- Class 2.SSF
SU 3	1.01	38,599	396238.74	4566663.5	1291.675	1.30	0.70	Uncorrected	Pro 6H	8/2/2016 0:00	07:46:45am	New	Sensor	08022016- Class 2.SSF
SU 3	1.01	38,592	396241.36	4566662.31	1291.462	1.30	0.70	Uncorrected	Pro 6H	8/2/2016 0:00	07:49:13am	New	Sensor	08022016- Class 2.SSF
SU 3	1.01	38,589	396227.9	4566660.93	1290.159	1.30	0.70	Uncorrected	Pro 6H	8/2/2016 0:00	08:04:06am	New	Sensor	08022016- Class 2.SSF
SU 3	1.01	38,585	396240.61	4566651.38	1289.846	1.20	0.70	Uncorrected	Pro 6H	8/2/2016 0:00	08:23:30am	New	Sensor	08022016- Class 2.SSF

SU	Z-Score	CPM	Easting	Northing	MSL	PDOP	HDOP	CorrType	RcvrType	GPS_Date	GPS_Time	Update	FeatName	Datafile
SU 3	1	38,579	396239.89	4566649.56	1290.003	1.20	0.70	Uncorrected	Pro 6H	8/2/2016 0:00	08:28:58am	New	Sensor	08022016- Class 2.SSF
SU 3	1	38,572	396239.54	4566655.98	1290.059	1.20	0.70	Uncorrected	Pro 6H	8/2/2016 0:00	08:14:02am	New	Sensor	08022016- Class 2.SSF
SU 3	1	38,571	396231.93	4566659.68	1289.364	1.30	0.70	Uncorrected	Pro 6H	8/2/2016 0:00	08:09:02am	New	Sensor	08022016- Class 2.SSF
SU 3	1	38,566	396230.01	4566662.27	1290.233	1.50	0.80	Uncorrected	Pro 6H	8/2/2016 0:00	08:02:06am	New	Sensor	08022016- Class 2.SSF
SU 3	0.99	38,563	396239.53	4566652.25	1290.016	1.20	0.70	Uncorrected	Pro 6H	8/2/2016 0:00	08:23:13am	New	Sensor	08022016- Class 2.SSF
SU 3	0.99	38,559	396241.38	4566650.19	1289.899	1.20	0.70	Uncorrected	Pro 6H	8/2/2016 0:00	08:26:15am	New	Sensor	08022016- Class 2.SSF
SU 3	0.99	38,556	396234.93	4566661.51	1290.624	1.50	0.80	Uncorrected	Pro 6H	8/2/2016 0:00	07:58:40am	New	Sensor	08022016- Class 2.SSF
SU 3	0.99	38,556	396227.68	4566661.38	1290.309	1.30	0.70	Uncorrected	Pro 6H	8/2/2016 0:00	08:03:52am	New	Sensor	08022016- Class 2.SSF
SU 3	0.99	38,553	396225.41	4566664.66	1292.535	1.30	0.70	Uncorrected	Pro 6H	8/2/2016 0:00	07:47:02am	New	Sensor	08022016- Class 2.SSF
SU 3	0.99	38,545	396242.42	4566653.84	1289.945	1.20	0.70	Uncorrected	Pro 6H	8/2/2016 0:00	08:17:10am	New	Sensor	08022016- Class 2.SSF
SU 3	0.99	38,544	396239.79	4566652.06	1289.949	1.20	0.70	Uncorrected	Pro 6H	8/2/2016 0:00	08:22:42am	New	Sensor	08022016- Class 2.SSF
SU 3	0.98	38,539	396224.01	4566662.76	1291.151	1.50	0.80	Uncorrected	Pro 6H	8/2/2016 0:00	07:54:43am	New	Sensor	08022016- Class 2.SSF
SU 3	0.98	38,537	396226.06	4566664.67	1292.357	1.20	0.60	Uncorrected	Pro 6H	8/2/2016 0:00	07:41:53am	New	Sensor	08022016- Class 2.SSF
SU 3	0.98	38,526	396231.02	4566660.36	1289.566	1.30	0.70	Uncorrected	Pro 6H	8/2/2016 0:00	08:07:55am	New	Sensor	08022016- Class 2.SSF
SU 3	0.97	38,518	396235.35	4566665.43	1291.701	1.20	0.60	Uncorrected	Pro 6H	8/2/2016 0:00	07:40:09am	New	Sensor	08022016- Class 2.SSF
SU 3	0.97	38,512	396241.13	4566650.61	1289.971	1.20	0.70	Uncorrected	Pro 6H	8/2/2016 0:00	08:25:19am	New	Sensor	08022016- Class 2.SSF
SU 3	0.97	38,503	396241.09	4566652.01	1289.848	1.20	0.70	Uncorrected	Pro 6H	8/2/2016 0:00	08:22:24am	New	Sensor	08022016- Class 2.SSF
SU 3	0.97	38,499	396239.28	4566656.42	1290.266	1.20	0.70	Uncorrected	Pro 6H	8/2/2016 0:00	08:14:13am	New	Sensor	08022016- Class 2.SSF
SU 3	0.96	38,492	396230.88	4566661.34	1290.768	1.50	0.80	Uncorrected	Pro 6H	8/2/2016 0:00	07:59:06am	New	Sensor	08022016- Class 2.SSF
SU 3	0.96	38,490	396223.45	4566663.58	1291.145	1.50	0.80	Uncorrected	Pro 6H	8/2/2016 0:00	07:55:30am	New	Sensor	08022016- Class 2.SSF
SU 3	0.95	38,475	396226.32	4566664.49	1292.476	1.30	0.70	Uncorrected	Pro 6H	8/2/2016 0:00	07:44:23am	New	Sensor	08022016- Class 2.SSF
SU 3	0.95	38,475	396241.1	4566650.07	1289.849	1.20	0.70	Uncorrected	Pro 6H	8/2/2016 0:00	08:26:39am	New	Sensor	08022016- Class 2.SSF
SU 3	0.95	38,460	396239.26	4566658.86	1289.26	1.30	0.70	Uncorrected	Pro 6H	8/2/2016 0:00	08:07:46am	New	Sensor	08022016- Class 2.SSF
SU 3	0.94	38,454	396239.41	4566654.95	1290.204	1.20	0.70	Uncorrected	Pro 6H	8/2/2016 0:00	08:16:44am	New	Sensor	08022016- Class 2.SSF
SU 3	0.94	38,452	396226.73	4566664.36	1292.441	1.30	0.70	Uncorrected	Pro 6H	8/2/2016 0:00	07:45:16am	New	Sensor	08022016- Class 2.SSF
SU 3	0.94	38,440	396238.21	4566662.8	1291.604	1.30	0.70	Uncorrected	Pro 6H	8/2/2016 0:00	07:47:25am	New	Sensor	08022016- Class 2.SSF
SU 3	0.94	38,439	396223.86	4566664.28	1292.585	1.30	0.70	Uncorrected	Pro 6H	8/2/2016 0:00	07:45:20am	New	Sensor	08022016- Class 2.SSF
SU 3	0.93	38,425	396229.28	4566660.32	1290.013	1.30	0.70	Uncorrected	Pro 6H	8/2/2016 0:00	08:06:12am	New	Sensor	08022016- Class 2.SSF
SU 3	0.93	38,424	396235.61	4566663.74	1291.834	1.30	0.70	Uncorrected	Pro 6H	8/2/2016 0:00	07:45:57am	New	Sensor	08022016- Class 2.SSF
SU 3	0.93	38,421	396235.22	4566664.58	1291.807	1.20	0.60	Uncorrected	Pro 6H	8/2/2016 0:00	07:42:06am	New	Sensor	08022016- Class 2.SSF
SU 3	0.93	38,419	396236.59	4566660.67	1290.386	1.50	0.80	Uncorrected	Pro 6H	8/2/2016 0:00	07:59:12am	New	Sensor	08022016- Class 2.SSF
SU 3	0.93	38,416	396223.91	4566664.11	1292.398	1.30	0.70	Uncorrected	Pro 6H	8/2/2016 0:00	07:48:46am	New	Sensor	08022016- Class 2.SSF
SU 3	0.93	38,412	396225.11	4566661.98	1290.366	1.30	0.70	Uncorrected	Pro 6H	8/2/2016 0:00	08:04:44am	New	Sensor	08022016- Class 2.SSF
SU 3	0.92	38,410	396238.11	4566660.81	1289.539	1.50	0.80	Uncorrected	Pro 6H	8/2/2016 0:00	08:00:01am	New	Sensor	08022016- Class 2.SSF
SU 3	0.92	38,409	396241.49	4566651.09	1289.791	1.20	0.70	Uncorrected	Pro 6H	8/2/2016 0:00	08:23:07am	New	Sensor	08022016- Class 2.SSF
SU 3	0.92	38,407	396241.31	4566649.96	1290.014	1.20	0.70	Uncorrected	Pro 6H	8/2/2016 0:00	08:27:46am	New	Sensor	08022016- Class 2.SSF
SU 3	0.92	38,405	396224.63	4566662.29	1290.472	1.30	0.70	Uncorrected	Pro 6H	8/2/2016 0:00	08:03:05am	New	Sensor	08022016- Class 2.SSF
SU 3	0.92	38,402	396227.93	4566663.95	1292.364	1.30	0.70	Uncorrected	Pro 6H	8/2/2016 0:00	07:44:33am	New	Sensor	08022016- Class 2.SSF
SU 3	0.92	38,397	396228.36	4566660.73	1289.905	1.30	0.70	Uncorrected	Pro 6H	8/2/2016 0:00	08:05:54am	New	Sensor	08022016- Class 2.SSF
SU 3	0.92	38,394	396232.82	4566663.94	1292.039	1.30	0.70	Uncorrected	Pro 6H	8/2/2016 0:00	07:47:44am	New	Sensor	08022016- Class 2.SSF
SU 3	0.92	38,393	396226.15	4566663.47	1291.81	1.50	0.80	Uncorrected	Pro 6H	8/2/2016 0:00	07:51:19am	New	Sensor	08022016- Class 2.SSF
SU 3	0.91	38,384	396232.82	4566663.23	1292.025	1.30	0.70	Uncorrected	Pro 6H	8/2/2016 0:00	07:47:18am	New	Sensor	08022016- Class 2.SSF
SU 3	0.91	38,383	396241.79	4566662.68	1291.358	1.30	0.70	Uncorrected	Pro 6H	8/2/2016 0:00	07:48:21am	New	Sensor	08022016- Class 2.SSF
SU 3	0.91	38,370	396227.55	4566664.2	1292.418	1.30	0.70	Uncorrected	Pro 6H	8/2/2016 0:00	07:45:15am	New	Sensor	08022016- Class 2.SSF
SU 3	0.9	38,366	396231.22	4566659.89	1289.945	1.20	0.70	Uncorrected	Pro 6H	8/2/2016 0:00	08:12:15am	New	Sensor	08022016- Class 2.SSF
SU 3	0.9	38,366	396239.97	4566650.8	1289.957	1.20	0.70	Uncorrected	Pro 6H	8/2/2016 0:00	08:25:13am	New	Sensor	08022016- Class 2.SSF
SU 3	0.9	38,356	396241.57	4566651.04	1289.77	1.20	0.70	Uncorrected	Pro 6H	8/2/2016 0:00	08:23:31am	New	Sensor	08022016- Class 2.SSF
SU 3	0.9	38,355	396226.39	4566663.76	1291.075	1.50	0.80	Uncorrected	Pro 6H	8/2/2016 0:00	07:52:50am	New	Sensor	08022016- Class 2.SSF
SU 3	0.9	38,351	396229.06	4566661.46	1290.258	1.50	0.80	Uncorrected	Pro 6H	8/2/2016 0:00	08:00:40am	New	Sensor	08022016- Class 2.SSF
SU 3	0.9	38,348	396227.29	4566664.68	1292.278	1.20	0.60	Uncorrected	Pro 6H	8/2/2016 0:00	07:41:55am	New	Sensor	08022016- Class 2.SSF
SU 3	0.9	38,348	396230.88	4566660.53	1289.876	1.30	0.70	Uncorrected	Pro 6H	8/2/2016 0:00	08:04:10am	New	Sensor	08022016- Class 2.SSF
SU 3	0.9	38,347	396224.45	4566663.22	1291.222	1.50	0.80	Uncorrected	Pro 6H	8/2/2016 0:00	07:58:03am	New	Sensor	08022016- Class 2.SSF

SU	Z-Score	CPM	Easting	Northing	MSL	PDOP	HDOP	CorrType	RcvrType	GPS_Date	GPS_Time	Update	FeatName	Datafile
SU 3	0.89	38,340	396240.65	4566652.58	1289.938	1.20	0.70	Uncorrected	Pro 6H	8/2/2016 0:00	08:20:33am	New	Sensor	08022016- Class 2.SSF
SU 3	0.89	38,339	396240.59	4566664.09	1291.585	1.30	0.70	Uncorrected	Pro 6H	8/2/2016 0:00	07:43:57am	New	Sensor	08022016- Class 2.SSF
SU 3	0.89	38,328	396227.91	4566661.67	1290.36	1.50	0.80	Uncorrected	Pro 6H	8/2/2016 0:00	08:03:01am	New	Sensor	08022016- Class 2.SSF
SU 3	0.89	38,327	396236.16	4566661.06	1289.686	1.50	0.80	Uncorrected	Pro 6H	8/2/2016 0:00	07:59:59am	New	Sensor	08022016- Class 2.SSF
SU 3	0.88	38,320	396231.28	4566662.27	1290.791	1.50	0.80	Uncorrected	Pro 6H	8/2/2016 0:00	07:59:33am	New	Sensor	08022016- Class 2.SSF
SU 3	0.88	38,317	396240.62	4566651.56	1289.881	1.20	0.70	Uncorrected	Pro 6H	8/2/2016 0:00	08:23:06am	New	Sensor	08022016- Class 2.SSF
SU 3	0.88	38,313	396240.7	4566658.67	1289.572	1.30	0.70	Uncorrected	Pro 6H	8/2/2016 0:00	08:05:12am	New	Sensor	08022016- Class 2.SSF
SU 3	0.88	38,308	396240.49	4566650.84	1290.016	1.20	0.70	Uncorrected	Pro 6H	8/2/2016 0:00	08:25:20am	New	Sensor	08022016- Class 2.SSF
SU 3	0.88	38,307	396233.89	4566662.3	1290.596	1.50	0.80	Uncorrected	Pro 6H	8/2/2016 0:00	07:53:58am	New	Sensor	08022016- Class 2.SSF
SU 3	0.88	38,307	396230.42	4566660.36	1289.669	1.30	0.70	Uncorrected	Pro 6H	8/2/2016 0:00	08:10:05am	New	Sensor	08022016- Class 2.SSF
SU 3	0.88	38,306	396237.26	4566664.51	1291.722	1.20	0.60	Uncorrected	Pro 6H	8/2/2016 0:00	07:42:09am	New	Sensor	08022016- Class 2.SSF
SU 3	0.88	38,306	396228.6	4566664.4	1292.363	1.30	0.70	Uncorrected	Pro 6H	8/2/2016 0:00	07:46:58am	New	Sensor	08022016- Class 2.SSF
SU 3	0.88	38,304	396239.59	4566664.56	1292.063	1.30	0.70	Uncorrected	Pro 6H	8/2/2016 0:00	07:43:10am	New	Sensor	08022016- Class 2.SSF
SU 3	0.88	38,303	396225.34	4566662.28	1290.423	1.50	0.80	Uncorrected	Pro 6H	8/2/2016 0:00	08:03:04am	New	Sensor	08022016- Class 2.SSF
SU 3	0.87	38,301	396226.32	4566665.44	1292.442	1.20	0.60	Uncorrected	Pro 6H	8/2/2016 0:00	07:40:46am	New	Sensor	08022016- Class 2.SSF
SU 3	0.87	38,296	396229.42	4566665.49	1292.188	1.20	0.60	Uncorrected	Pro 6H	8/2/2016 0:00	07:39:41am	New	Sensor	08022016- Class 2.SSF
SU 3	0.87	38,295	396242.32	4566649.9	1289.758	1.20	0.70	Uncorrected	Pro 6H	8/2/2016 0:00	08:26:12am	New	Sensor	08022016- Class 2.SSF
SU 3	0.87	38,291	396224.58	4566662.95	1291.243	1.50	0.80	Uncorrected	Pro 6H	8/2/2016 0:00	07:58:53am	New	Sensor	08022016- Class 2.SSF
SU 3	0.86	38,281	396239.9	4566655.46	1290.201	1.20	0.70	Uncorrected	Pro 6H	8/2/2016 0:00	08:15:13am	New	Sensor	08022016- Class 2.SSF
SU 3	0.86	38,279	396240.02	4566651.39	1289.92	1.20	0.70	Uncorrected	Pro 6H	8/2/2016 0:00	08:24:20am	New	Sensor	08022016- Class 2.SSF
SU 3	0.86	38,272	396238.82	4566652.27	1289.983	1.20	0.70	Uncorrected	Pro 6H	8/2/2016 0:00	08:23:04am	New	Sensor	08022016- Class 2.SSF
SU 3	0.86	38,264	396236.54	4566663.47	1291.663	1.30	0.70	Uncorrected	Pro 6H	8/2/2016 0:00	07:47:39am	New	Sensor	08022016- Class 2.SSF
SU 3	0.85	38,257	396241.57	4566662.77	1291.436	1.30	0.70	Uncorrected	Pro 6H	8/2/2016 0:00	07:47:32am	New	Sensor	08022016- Class 2.SSF
SU 3	0.85	38,249	396226.86	4566663.81	1292.353	1.30	0.70	Uncorrected	Pro 6H	8/2/2016 0:00	07:47:10am	New	Sensor	08022016- Class 2.SSF
SU 3	0.85	38,242	396240.39	4566662.16	1291.522	1.30	0.70	Uncorrected	Pro 6H	8/2/2016 0:00	07:49:59am	New	Sensor	08022016- Class 2.SSF
SU 3	0.84	38,236	396242.37	4566649.13	1289.894	1.20	0.70	Uncorrected	Pro 6H	8/2/2016 0:00	08:28:30am	New	Sensor	08022016- Class 2.SSF
SU 3	0.84	38,233	396242.17	4566662.24	1290.19	1.50	0.80	Uncorrected	Pro 6H	8/2/2016 0:00	07:51:40am	New	Sensor	08022016- Class 2.SSF
SU 3	0.84	38,223	396231.86	4566665.06	1292.036	1.20	0.60	Uncorrected	Pro 6H	8/2/2016 0:00	07:41:35am	New	Sensor	08022016- Class 2.SSF
SU 3	0.84	38,220	396230.82	4566662.14	1290.218	1.50	0.80	Uncorrected	Pro 6H	8/2/2016 0:00	08:00:22am	New	Sensor	08022016- Class 2.SSF
SU 3	0.84	38,220	396232.91	4566659.75	1289.611	1.30	0.70	Uncorrected	Pro 6H	8/2/2016 0:00	08:08:26am	New	Sensor	08022016- Class 2.SSF
SU 3	0.84	38,218	396227.01	4566663.39	1291.657	1.50	0.80	Uncorrected	Pro 6H	8/2/2016 0:00	07:51:20am	New	Sensor	08022016- Class 2.SSF
SU 3	0.83	38,207	396231.18	4566662.39	1290.794	1.50	0.80	Uncorrected	Pro 6H	8/2/2016 0:00	07:57:03am	New	Sensor	08022016- Class 2.SSF
SU 3	0.82	38,193	396242.58	4566649.92	1289.8	1.20	0.70	Uncorrected	Pro 6H	8/2/2016 0:00	08:26:13am	New	Sensor	08022016- Class 2.SSF
SU 3	0.82	38,191	396225.07	4566665.42	1292.486	1.20	0.60	Uncorrected	Pro 6H	8/2/2016 0:00	07:40:48am	New	Sensor	08022016- Class 2.SSF
SU 3	0.82	38,189	396224.86	4566662.74	1290.587	1.50	0.80	Uncorrected	Pro 6H	8/2/2016 0:00	08:02:12am	New	Sensor	08022016- Class 2.SSF
SU 3	0.82	38,189	396242.22	4566649.64	1289.975	1.20	0.70	Uncorrected	Pro 6H	8/2/2016 0:00	08:27:45am	New	Sensor	08022016- Class 2.SSF
SU 3	0.82	38,188	396229.44	4566662.93	1290.836	1.50	0.80	Uncorrected	Pro 6H	8/2/2016 0:00	07:53:02am	New	Sensor	08022016- Class 2.SSF
SU 3	0.82	38,183	396237.75	4566665.45	1291.588	1.20	0.60	Uncorrected	Pro 6H	8/2/2016 0:00	07:40:13am	New	Sensor	08022016- Class 2.SSF
SU 3	0.82	38,182	396224.38	4566663.36	1291.18	1.50	0.80	Uncorrected	Pro 6H	8/2/2016 0:00	07:59:41am	New	Sensor	08022016- Class 2.SSF
SU 3	0.82	38,176	396232.15	4566666.19	1292.026	1.20	0.60	Uncorrected	Pro 6H	8/2/2016 0:00	07:38:32am	New	Sensor	08022016- Class 2.SSF
SU 3	0.81	38,170	396237.87	4566666.67	1291.703	1.20	0.60	Uncorrected	Pro 6H	8/2/2016 0:00	07:37:58am	New	Sensor	08022016- Class 2.SSF
SU 3	0.81	38,170	396227.59	4566665.02	1292.215	1.20	0.60	Uncorrected	Pro 6H	8/2/2016 0:00	07:39:57am	New	Sensor	08022016- Class 2.SSF
SU 3	0.81	38,164	396229.61	4566660.16	1289.631	1.30	0.70	Uncorrected	Pro 6H	8/2/2016 0:00	08:10:39am	New	Sensor	08022016- Class 2.SSF
SU 3	0.81	38,161	396224.35	4566663.99	1292.55	1.30	0.70	Uncorrected	Pro 6H	8/2/2016 0:00	07:44:28am	New	Sensor	08022016- Class 2.SSF
SU 3	0.81	38,161	396229.1	4566660.37	1289.872	1.30	0.70	Uncorrected	Pro 6H	8/2/2016 0:00	08:06:14am	New	Sensor	08022016- Class 2.SSF
SU 3	0.81	38,158	396238.87	4566653.01	1290.007	1.20	0.70	Uncorrected	Pro 6H	8/2/2016 0:00	08:20:31am	New	Sensor	08022016- Class 2.SSF
SU 3	0.81	38,156	396240.29	4566664.15	1291.57	1.30	0.70	Uncorrected	Pro 6H	8/2/2016 0:00	07:43:56am	New	Sensor	08022016- Class 2.SSF
SU 3	0.8	38,148	396223.16	4566663.63	1291.285	1.50	0.80	Uncorrected	Pro 6H	8/2/2016 0:00	07:53:43am	New	Sensor	08022016- Class 2.SSF
SU 3	0.8	38,142	396226.15	4566663.95	1292.358	1.30	0.70	Uncorrected	Pro 6H	8/2/2016 0:00	07:50:23am	New	Sensor	08022016- Class 2.SSF
SU 3	0.8	38,130	396236.5	4566663.45	1291.723	1.30	0.70	Uncorrected	Pro 6H	8/2/2016 0:00	07:45:38am	New	Sensor	08022016- Class 2.SSF
SU 3	0.79	38,129	396239.84	4566652.31	1289.94	1.20	0.70	Uncorrected	Pro 6H	8/2/2016 0:00	08:22:50am	New	Sensor	08022016- Class 2.SSF
SU 3	0.79	38,127	396224.47	4566664.93	1292.472	1.20	0.60	Uncorrected	Pro 6H	8/2/2016 0:00	07:39:52am	New	Sensor	08022016- Class 2.SSF

SU	Z-Score	CPM	Easting	Northing	MSL	PDOP	HDOP	CorrType	RcvrType	GPS_Date	GPS_Time	Update	FeatName	Datafile
SU 3	0.79	38,125	396227.03	4566665.36	1292.395	1.20	0.60	Uncorrected	Pro 6H	8/2/2016 0:00	07:40:45am	New	Sensor	08022016- Class 2.SSF
SU 3	0.79	38,123	396230.6	4566660.75	1289.959	1.30	0.70	Uncorrected	Pro 6H	8/2/2016 0:00	08:05:30am	New	Sensor	08022016- Class 2.SSF
SU 3	0.79	38,118	396239.47	4566663.35	1291.677	1.30	0.70	Uncorrected	Pro 6H	8/2/2016 0:00	07:46:44am	New	Sensor	08022016- Class 2.SSF
SU 3	0.79	38,117	396235.65	4566660.74	1290.432	1.50	0.80	Uncorrected	Pro 6H	8/2/2016 0:00	07:59:11am	New	Sensor	08022016- Class 2.SSF
SU 3	0.79	38,116	396239.19	4566654.04	1290.02	1.20	0.70	Uncorrected	Pro 6H	8/2/2016 0:00	08:17:56am	New	Sensor	08022016- Class 2.SSF
SU 3	0.79	38,111	396231.33	4566659.86	1289.74	1.30	0.70	Uncorrected	Pro 6H	8/2/2016 0:00	08:08:28am	New	Sensor	08022016- Class 2.SSF
SU 3	0.79	38,110	396237.55	4566666.15	1291.649	1.20	0.60	Uncorrected	Pro 6H	8/2/2016 0:00	07:38:40am	New	Sensor	08022016- Class 2.SSF
SU 3	0.79	38,109	396233.48	4566661.83	1290.538	1.50	0.80	Uncorrected	Pro 6H	8/2/2016 0:00	07:56:34am	New	Sensor	08022016- Class 2.SSF
SU 3	0.79	38,108	396238.82	4566654.09	1289.809	1.20	0.70	Uncorrected	Pro 6H	8/2/2016 0:00	08:18:24am	New	Sensor	08022016- Class 2.SSF
SU 3	0.78	38,107	396224.48	4566664.39	1292.353	1.30	0.70	Uncorrected	Pro 6H	8/2/2016 0:00	07:48:45am	New	Sensor	08022016- Class 2.SSF
SU 3	0.78	38,102	396223.64	4566663.09	1291.221	1.50	0.80	Uncorrected	Pro 6H	8/2/2016 0:00	07:58:54am	New	Sensor	08022016- Class 2.SSF
SU 3	0.78	38,097	396239.2	4566650.66	1289.919	1.20	0.70	Uncorrected	Pro 6H	8/2/2016 0:00	08:26:32am	New	Sensor	08022016- Class 2.SSF
SU 3	0.78	38,093	396233.24	4566663.31	1291.973	1.30	0.70	Uncorrected	Pro 6H	8/2/2016 0:00	07:50:14am	New	Sensor	08022016- Class 2.SSF
SU 3	0.78	38,086	396229.23	4566665.31	1292.088	1.20	0.60	Uncorrected	Pro 6H	8/2/2016 0:00	07:39:14am	New	Sensor	08022016- Class 2.SSF
SU 3	0.77	38,085	396226.42	4566663.21	1292.245	1.30	0.70	Uncorrected	Pro 6H	8/2/2016 0:00	07:49:41am	New	Sensor	08022016- Class 2.SSF
SU 3	0.77	38,082	396241.76	4566652.16	1289.697	1.20	0.70	Uncorrected	Pro 6H	8/2/2016 0:00	08:29:36am	New	Sensor	08022016- Class 2.SSF
SU 3	0.77	38,081	396242.26	4566650.48	1289.886	1.20	0.70	Uncorrected	Pro 6H	8/2/2016 0:00	08:24:48am	New	Sensor	08022016- Class 2.SSF
SU 3	0.77	38,080	396230.47	4566662.36	1290.849	1.50	0.80	Uncorrected	Pro 6H	8/2/2016 0:00	07:59:34am	New	Sensor	08022016- Class 2.SSF
SU 3	0.77	38,073	396229.69	4566663.09	1292.054	1.30	0.70	Uncorrected	Pro 6H	8/2/2016 0:00	07:48:05am	New	Sensor	08022016- Class 2.SSF
SU 3	0.77	38,067	396225.09	4566666.11	1292.169	1.20	0.60	Uncorrected	Pro 6H	8/2/2016 0:00	07:37:23am	New	Sensor	08022016- Class 2.SSF
SU 3	0.76	38,062	396242.87	4566652	1289.735	1.20	0.70	Uncorrected	Pro 6H	8/2/2016 0:00	08:20:12am	New	Sensor	08022016- Class 2.SSF
SU 3	0.76	38,058	396230.03	4566664.4	1292.35	1.30	0.70	Uncorrected	Pro 6H	8/2/2016 0:00	07:42:47am	New	Sensor	08022016- Class 2.SSF
SU 3	0.76	38,055	396242.34	4566649.34	1289.901	1.20	0.70	Uncorrected	Pro 6H	8/2/2016 0:00	08:28:05am	New	Sensor	08022016- Class 2.SSF
SU 3	0.76	38,053	396231.84	4566664.07	1292.152	1.30	0.70	Uncorrected	Pro 6H	8/2/2016 0:00	07:46:54am	New	Sensor	08022016- Class 2.SSF
SU 3	0.76	38,053	396231.01	4566660	1289.372	1.30	0.70	Uncorrected	Pro 6H	8/2/2016 0:00	08:09:03am	New	Sensor	08022016- Class 2.SSF
SU 3	0.76	38,051	396232.61	4566660.57	1289.988	1.50	0.80	Uncorrected	Pro 6H	8/2/2016 0:00	08:02:31am	New	Sensor	08022016- Class 2.SSF
SU 3	0.76	38,043	396229.64	4566662.67	1290.935	1.50	0.80	Uncorrected	Pro 6H	8/2/2016 0:00	07:57:05am	New	Sensor	08022016- Class 2.SSF
SU 3	0.75	38,042	396232.55	4566663.85	1292.177	1.30	0.70	Uncorrected	Pro 6H	8/2/2016 0:00	07:44:39am	New	Sensor	08022016- Class 2.SSF
SU 3	0.75	38,036	396240.74	4566649.37	1289.928	1.20	0.70	Uncorrected	Pro 6H	8/2/2016 0:00	08:28:57am	New	Sensor	08022016- Class 2.SSF
SU 3	0.75	38,035	396226.4	4566662.19	1291.111	1.50	0.80	Uncorrected	Pro 6H	8/2/2016 0:00	07:58:10am	New	Sensor	08022016- Class 2.SSF
SU 3	0.75	38,031	396231.12	4566665.39	1291.992	1.20	0.60	Uncorrected	Pro 6H	8/2/2016 0:00	07:39:17am	New	Sensor	08022016- Class 2.SSF
SU 3	0.75	38,031	396224.94	4566664.86	1292.423	1.20	0.60	Uncorrected	Pro 6H	8/2/2016 0:00	07:39:53am	New	Sensor	08022016- Class 2.SSF
SU 3	0.75	38,031	396230.58	4566659.97	1290.032	1.20	0.70	Uncorrected	Pro 6H	8/2/2016 0:00	08:12:16am	New	Sensor	08022016- Class 2.SSF
SU 3	0.75	38,027	396228.83	4566663.46	1290.925	1.50	0.80	Uncorrected	Pro 6H	8/2/2016 0:00	07:52:47am	New	Sensor	08022016- Class 2.SSF
SU 3	0.75	38,027	396234.39	4566661.67	1290.521	1.50	0.80	Uncorrected	Pro 6H	8/2/2016 0:00	07:56:35am	New	Sensor	08022016- Class 2.SSF
SU 3	0.75	38,022	396230.52	4566660.16	1289.769	1.30	0.70	Uncorrected	Pro 6H	8/2/2016 0:00	08:08:30am	New	Sensor	08022016- Class 2.SSF
SU 3	0.74	38,015	396223.19	4566663.56	1291.174	1.50	0.80	Uncorrected	Pro 6H	8/2/2016 0:00	07:52:05am	New	Sensor	08022016- Class 2.SSF
SU 3	0.74	38,014	396239	4566660.91	1290.302	1.50	0.80	Uncorrected	Pro 6H	8/2/2016 0:00	07:57:35am	New	Sensor	08022016- Class 2.SSF
SU 3	0.74	38,006	396241.86	4566663.07	1291.48	1.30	0.70	Uncorrected	Pro 6H	8/2/2016 0:00	07:46:40am	New	Sensor	08022016- Class 2.SSF
SU 3	0.74	38,000	396230.25	4566665.85	1292.061	1.20	0.60	Uncorrected	Pro 6H	8/2/2016 0:00	07:38:57am	New	Sensor	08022016- Class 2.SSF
SU 3	0.73	37,998	396238.68	4566664.58	1291.639	1.20	0.60	Uncorrected	Pro 6H	8/2/2016 0:00	07:42:16am	New	Sensor	08022016- Class 2.SSF
SU 3	0.73	37,995	396238.71	4566653.66	1289.978	1.20	0.70	Uncorrected	Pro 6H	8/2/2016 0:00	08:19:41am	New	Sensor	08022016- Class 2.SSF
SU 3	0.73	37,987	396228.91	4566660.74	1290.145	1.30	0.70	Uncorrected	Pro 6H	8/2/2016 0:00	08:03:16am	New	Sensor	08022016- Class 2.SSF
SU 3	0.73	37,986	396238.85	4566664.61	1292.062	1.30	0.70	Uncorrected	Pro 6H	8/2/2016 0:00	07:43:11am	New	Sensor	08022016- Class 2.SSF
SU 3	0.73	37,985	396242.32	4566652.53	1289.765	1.20	0.70	Uncorrected	Pro 6H	8/2/2016 0:00	08:19:21am	New	Sensor	08022016- Class 2.SSF
SU 3	0.73	37,985	396242.19	4566649.12	1289.876	1.20	0.70	Uncorrected	Pro 6H	8/2/2016 0:00	08:28:29am	New	Sensor	08022016- Class 2.SSF
SU 3	0.72	37,968	396230.54	4566660.17	1289.741	1.30	0.70	Uncorrected	Pro 6H	8/2/2016 0:00	08:08:29am	New	Sensor	08022016- Class 2.SSF
SU 3	0.72	37,968	396242.64	4566651.59	1289.712	1.20	0.70	Uncorrected	Pro 6H	8/2/2016 0:00	08:21:02am	New	Sensor	08022016- Class 2.SSF
SU 3	0.72	37,967	396231.68	4566664.58	1292.293	1.30	0.70	Uncorrected	Pro 6H	8/2/2016 0:00	07:43:21am	New	Sensor	08022016- Class 2.SSF
SU 3	0.72	37,962	396229.01	4566660.43	1289.832	1.30	0.70	Uncorrected	Pro 6H	8/2/2016 0:00	08:06:34am	New	Sensor	08022016- Class 2.SSF
SU 3	0.72	37,959	396236.86	4566662.98	1291.665	1.30	0.70	Uncorrected	Pro 6H	8/2/2016 0:00	07:46:32am	New	Sensor	08022016- Class 2.SSF
SU 3	0.72	37,956	396224.47	4566664.47	1292.556	1.30	0.70	Uncorrected	Pro 6H	8/2/2016 0:00	07:45:19am	New	Sensor	08022016- Class 2.SSF

SU	Z-Score	CPM	Easting	Northing	MSL	PDOP	HDOP	CorrType	RcvrType	GPS_Date	GPS_Time	Update	FeatName	Datafile
SU 3	0.71	37,953	396233.61	4566660.48	1289.993	1.50	0.80	Uncorrected	Pro 6H	8/2/2016 0:00	08:02:32am	New	Sensor	08022016- Class 2.SSF
SU 3	0.71	37,950	396233.75	4566662.75	1290.73	1.50	0.80	Uncorrected	Pro 6H	8/2/2016 0:00	07:54:28am	New	Sensor	08022016- Class 2.SSF
SU 3	0.71	37,946	396223.75	4566665.31	1292.473	1.20	0.60	Uncorrected	Pro 6H	8/2/2016 0:00	07:41:48am	New	Sensor	08022016- Class 2.SSF
SU 3	0.71	37,941	396238.03	4566663.58	1291.845	1.30	0.70	Uncorrected	Pro 6H	8/2/2016 0:00	07:45:54am	New	Sensor	08022016- Class 2.SSF
SU 3	0.71	37,939	396224.23	4566664.53	1292.63	1.30	0.70	Uncorrected	Pro 6H	8/2/2016 0:00	07:44:26am	New	Sensor	08022016- Class 2.SSF
SU 3	0.71	37,938	396241.33	4566661.92	1291.492	1.30	0.70	Uncorrected	Pro 6H	8/2/2016 0:00	07:50:48am	New	Sensor	08022016- Class 2.SSF
SU 3	0.71	37,938	396239.63	4566653.27	1289.929	1.20	0.70	Uncorrected	Pro 6H	8/2/2016 0:00	08:19:42am	New	Sensor	08022016- Class 2.SSF
SU 3	0.71	37,936	396236.77	4566660.04	1289.806	1.30	0.70	Uncorrected	Pro 6H	8/2/2016 0:00	08:03:40am	New	Sensor	08022016- Class 2.SSF
SU 3	0.7	37,933	396234.91	4566663.57	1291.827	1.30	0.70	Uncorrected	Pro 6H	8/2/2016 0:00	07:45:36am	New	Sensor	08022016- Class 2.SSF
SU 3	0.7	37,930	396240.66	4566663.59	1291.668	1.30	0.70	Uncorrected	Pro 6H	8/2/2016 0:00	07:44:56am	New	Sensor	08022016- Class 2.SSF
SU 3	0.7	37,930	396226.38	4566663.14	1291.083	1.50	0.80	Uncorrected	Pro 6H	8/2/2016 0:00	07:52:09am	New	Sensor	08022016- Class 2.SSF
SU 3	0.7	37,929	396227.29	4566663.95	1292.391	1.30	0.70	Uncorrected	Pro 6H	8/2/2016 0:00	07:44:32am	New	Sensor	08022016- Class 2.SSF
SU 3	0.7	37,925	396229.69	4566664.87	1292.233	1.20	0.60	Uncorrected	Pro 6H	8/2/2016 0:00	07:42:29am	New	Sensor	08022016- Class 2.SSF
SU 3	0.7	37,923	396224.32	4566663.45	1291.121	1.50	0.80	Uncorrected	Pro 6H	8/2/2016 0:00	07:55:29am	New	Sensor	08022016- Class 2.SSF
SU 3	0.7	37,922	396239.9	4566649.47	1289.926	1.20	0.70	Uncorrected	Pro 6H	8/2/2016 0:00	08:29:16am	New	Sensor	08022016- Class 2.SSF
SU 3	0.7	37,920	396240.07	4566664.61	1291.929	1.30	0.70	Uncorrected	Pro 6H	8/2/2016 0:00	07:43:07am	New	Sensor	08022016- Class 2.SSF
SU 3	0.7	37,919	396227.23	4566662.18	1291.046	1.50	0.80	Uncorrected	Pro 6H	8/2/2016 0:00	07:58:11am	New	Sensor	08022016- Class 2.SSF
SU 3	0.7	37,918	396242.44	4566654.85	1290.017	1.20	0.70	Uncorrected	Pro 6H	8/2/2016 0:00	08:14:09am	New	Sensor	08022016- Class 2.SSF
SU 3	0.7	37,914	396238.71	4566655.12	1290.074	1.20	0.70	Uncorrected	Pro 6H	8/2/2016 0:00	08:17:14am	New	Sensor	08022016- Class 2.SSF
SU 3	0.69	37,908	396242.57	4566650.94	1289.796	1.20	0.70	Uncorrected	Pro 6H	8/2/2016 0:00	08:22:46am	New	Sensor	08022016- Class 2.SSF
SU 3	0.69	37,908	396240.33	4566650.41	1289.903	1.20	0.70	Uncorrected	Pro 6H	8/2/2016 0:00	08:26:40am	New	Sensor	08022016- Class 2.SSF
SU 3	0.69	37,906	396227.54	4566666.39	1292.356	1.20	0.60	Uncorrected	Pro 6H	8/2/2016 0:00	07:38:17am	New	Sensor	08022016- Class 2.SSF
SU 3	0.69	37,902	396240.91	4566650.83	1289.957	1.20	0.70	Uncorrected	Pro 6H	8/2/2016 0:00	08:25:25am	New	Sensor	08022016- Class 2.SSF
SU 3	0.69	37,896	396230.57	4566662.3	1290.714	1.50	0.80	Uncorrected	Pro 6H	8/2/2016 0:00	07:55:41am	New	Sensor	08022016- Class 2.SSF
SU 3	0.69	37,894	396229.07	4566665.49	1292.185	1.20	0.60	Uncorrected	Pro 6H	8/2/2016 0:00	07:40:38am	New	Sensor	08022016- Class 2.SSF
SU 3	0.68	37,889	396239.51	4566655.58	1290.09	1.20	0.70	Uncorrected	Pro 6H	8/2/2016 0:00	08:15:45am	New	Sensor	08022016- Class 2.SSF
SU 3	0.68	37,887	396233.39	4566661.93	1290.681	1.50	0.80	Uncorrected	Pro 6H	8/2/2016 0:00	07:57:52am	New	Sensor	08022016- Class 2.SSF
SU 3	0.68	37,886	396230.47	4566660.63	1289.995	1.30	0.70	Uncorrected	Pro 6H	8/2/2016 0:00	08:03:18am	New	Sensor	08022016- Class 2.SSF
SU 3	0.68	37,884	396240.94	4566650.83	1289.959	1.20	0.70	Uncorrected	Pro 6H	8/2/2016 0:00	08:25:23am	New	Sensor	08022016- Class 2.SSF
SU 3	0.68	37,883	396231.28	4566660.48	1289.544	1.30	0.70	Uncorrected	Pro 6H	8/2/2016 0:00	08:09:33am	New	Sensor	08022016- Class 2.SSF
SU 3	0.68	37,880	396243.28	4566654.56	1290.014	1.20	0.70	Uncorrected	Pro 6H	8/2/2016 0:00	08:14:39am	New	Sensor	08022016- Class 2.SSF
SU 3	0.68	37,880	396242.34	4566650.09	1289.879	1.20	0.70	Uncorrected	Pro 6H	8/2/2016 0:00	08:25:16am	New	Sensor	08022016- Class 2.SSF
SU 3	0.68	37,876	396241.15	4566649.71	1289.945	1.20	0.70	Uncorrected	Pro 6H	8/2/2016 0:00	08:27:42am	New	Sensor	08022016- Class 2.SSF
SU 3	0.68	37,875	396240.52	4566661.96	1291.529	1.30	0.70	Uncorrected	Pro 6H	8/2/2016 0:00	07:50:47am	New	Sensor	08022016- Class 2.SSF
SU 3	0.68	37,870	396239.48	4566652.33	1289.926	1.20	0.70	Uncorrected	Pro 6H	8/2/2016 0:00	08:22:12am	New	Sensor	08022016- Class 2.SSF
SU 3	0.67	37,866	396229.96	4566665.5	1292.183	1.20	0.60	Uncorrected	Pro 6H	8/2/2016 0:00	07:39:40am	New	Sensor	08022016- Class 2.SSF
SU 3	0.67	37,866	396231.82	4566661.16	1290.083	1.50	0.80	Uncorrected	Pro 6H	8/2/2016 0:00	08:00:43am	New	Sensor	08022016- Class 2.SSF
SU 3	0.67	37,864	396223.86	4566663.85	1292.531	1.30	0.70	Uncorrected	Pro 6H	8/2/2016 0:00	07:47:06am	New	Sensor	08022016- Class 2.SSF
SU 3	0.67	37,863	396231.53	4566659.79	1289.723	1.30	0.70	Uncorrected	Pro 6H	8/2/2016 0:00	08:07:30am	New	Sensor	08022016- Class 2.SSF
SU 3	0.67	37,857	396228.58	4566662.65	1291.011	1.50	0.80	Uncorrected	Pro 6H	8/2/2016 0:00	07:57:58am	New	Sensor	08022016- Class 2.SSF
SU 3	0.67	37,856	396232.73	4566660.14	1289.793	1.30	0.70	Uncorrected	Pro 6H	8/2/2016 0:00	08:04:12am	New	Sensor	08022016- Class 2.SSF
SU 3	0.67	37,856	396242.21	4566648.97	1289.781	1.20	0.70	Uncorrected	Pro 6H	8/2/2016 0:00	08:28:55am	New	Sensor	08022016- Class 2.SSF
SU 3	0.67	37,854	396223.97	4566663.32	1291.149	1.50	0.80	Uncorrected	Pro 6H	8/2/2016 0:00	07:52:06am	New	Sensor	08022016- Class 2.SSF
SU 3	0.67	37,850	396234.05	4566659.98	1289.807	1.30	0.70	Uncorrected	Pro 6H	8/2/2016 0:00	08:03:22am	New	Sensor	08022016- Class 2.SSF
SU 3	0.66	37,845	396232	4566659.86	1289.665	1.30	0.70	Uncorrected	Pro 6H	8/2/2016 0:00	08:08:28am	New	Sensor	08022016- Class 2.SSF
SU 3	0.66	37,840	396237.49	4566662.87	1291.614	1.30	0.70	Uncorrected	Pro 6H	8/2/2016 0:00	07:47:24am	New	Sensor	08022016- Class 2.SSF
SU 3	0.66	37,834	396238.03	4566666.04	1291.618	1.20	0.60	Uncorrected	Pro 6H	8/2/2016 0:00	07:38:42am	New	Sensor	08022016- Class 2.SSF
SU 3	0.66	37,833	396230.45	4566663.45	1290.809	1.50	0.80	Uncorrected	Pro 6H	8/2/2016 0:00	07:52:45am	New	Sensor	08022016- Class 2.SSF
SU 3	0.66	37,831	396230.8	4566664.51	1292.351	1.30	0.70	Uncorrected	Pro 6H	8/2/2016 0:00	07:42:49am	New	Sensor	08022016- Class 2.SSF
SU 3	0.66	37,831	396239.23	4566655.15	1290.037	1.20	0.70	Uncorrected	Pro 6H	8/2/2016 0:00	08:15:35am	New	Sensor	08022016- Class 2.SSF
SU 3	0.65	37,823	396226.14	4566664.11	1292.512	1.30	0.70	Uncorrected	Pro 6H	8/2/2016 0:00	07:43:36am	New	Sensor	08022016- Class 2.SSF
SU 3	0.65	37,823	396240.13	4566654.92	1290.121	1.20	0.70	Uncorrected	Pro 6H	8/2/2016 0:00	08:15:04am	New	Sensor	08022016- Class 2.SSF

SU	Z-Score	CPM	Easting	Northing	MSL	PDOP	HDOP	CorrType	RcvrType	GPS_Date	GPS_Time	Update	FeatName	Datafile
SU 3	0.65	37,822	396239.08	4566662.5	1291.521	1.30	0.70	Uncorrected	Pro 6H	8/2/2016 0:00	07:50:07am	New	Sensor	08022016- Class 2.SSF
SU 3	0.65	37,822	396239.31	4566650.21	1290.088	1.20	0.70	Uncorrected	Pro 6H	8/2/2016 0:00	08:27:40am	New	Sensor	08022016- Class 2.SSF
SU 3	0.65	37,821	396239.9	4566651.61	1289.901	1.20	0.70	Uncorrected	Pro 6H	8/2/2016 0:00	08:23:29am	New	Sensor	08022016- Class 2.SSF
SU 3	0.65	37,820	396228.83	4566665.87	1292.107	1.20	0.60	Uncorrected	Pro 6H	8/2/2016 0:00	07:38:59am	New	Sensor	08022016- Class 2.SSF
SU 3	0.65	37,817	396237.63	4566658.49	1289.246	1.30	0.70	Uncorrected	Pro 6H	8/2/2016 0:00	08:08:09am	New	Sensor	08022016- Class 2.SSF
SU 3	0.65	37,814	396227.71	4566663.39	1291.553	1.50	0.80	Uncorrected	Pro 6H	8/2/2016 0:00	07:51:21am	New	Sensor	08022016- Class 2.SSF
SU 3	0.65	37,813	396240.19	4566654.68	1289.976	1.20	0.70	Uncorrected	Pro 6H	8/2/2016 0:00	08:16:05am	New	Sensor	08022016- Class 2.SSF
SU 3	0.65	37,811	396230.41	4566662.51	1290.867	1.50	0.80	Uncorrected	Pro 6H	8/2/2016 0:00	07:57:04am	New	Sensor	08022016- Class 2.SSF
SU 3	0.65	37,810	396229.65	4566664.24	1292.126	1.30	0.70	Uncorrected	Pro 6H	8/2/2016 0:00	07:47:48am	New	Sensor	08022016- Class 2.SSF
SU 3	0.65	37,810	396241.32	4566650.95	1289.867	1.20	0.70	Uncorrected	Pro 6H	8/2/2016 0:00	08:24:49am	New	Sensor	08022016- Class 2.SSF
SU 3	0.65	37,809	396241.52	4566653.6	1289.777	1.20	0.70	Uncorrected	Pro 6H	8/2/2016 0:00	08:18:32am	New	Sensor	08022016- Class 2.SSF
SU 3	0.65	37,808	396242.09	4566653.97	1289.797	1.20	0.70	Uncorrected	Pro 6H	8/2/2016 0:00	08:16:07am	New	Sensor	08022016- Class 2.SSF
SU 3	0.65	37,806	396229.38	4566660.38	1289.998	1.30	0.70	Uncorrected	Pro 6H	8/2/2016 0:00	08:06:14am	New	Sensor	08022016- Class 2.SSF
SU 3	0.65	37,805	396242.53	4566649.71	1289.734	1.20	0.70	Uncorrected	Pro 6H	8/2/2016 0:00	08:26:37am	New	Sensor	08022016- Class 2.SSF
SU 3	0.64	37,804	396224.83	4566662.81	1291.15	1.50	0.80	Uncorrected	Pro 6H	8/2/2016 0:00	07:54:44am	New	Sensor	08022016- Class 2.SSF
SU 3	0.64	37,804	396231.88	4566662.34	1290.715	1.50	0.80	Uncorrected	Pro 6H	8/2/2016 0:00	07:54:52am	New	Sensor	08022016- Class 2.SSF
SU 3	0.64	37,804	396232.51	4566660.07	1289.794	1.30	0.70	Uncorrected	Pro 6H	8/2/2016 0:00	08:05:04am	New	Sensor	08022016- Class 2.SSF
SU 3	0.64	37,804	396240.34	4566652.49	1289.819	1.20	0.70	Uncorrected	Pro 6H	8/2/2016 0:00	08:20:59am	New	Sensor	08022016- Class 2.SSF
SU 3	0.64	37,803	396241.81	4566649.83	1289.856	1.20	0.70	Uncorrected	Pro 6H	8/2/2016 0:00	08:26:58am	New	Sensor	08022016- Class 2.SSF
SU 3	0.64	37,797	396240.86	4566655.97	1289.53	1.20	0.70	Uncorrected	Pro 6H	8/2/2016 0:00	08:13:01am	New	Sensor	08022016- Class 2.SSF
SU 3	0.64	37,790	396227.36	4566662.65	1291.006	1.50	0.80	Uncorrected	Pro 6H	8/2/2016 0:00	07:54:47am	New	Sensor	08022016- Class 2.SSF
SU 3	0.64	37,789	396228.49	4566664.4	1292.351	1.30	0.70	Uncorrected	Pro 6H	8/2/2016 0:00	07:44:20am	New	Sensor	08022016- Class 2.SSF
SU 3	0.64	37,788	396240.03	4566656.15	1289.588	1.20	0.70	Uncorrected	Pro 6H	8/2/2016 0:00	08:13:00am	New	Sensor	08022016- Class 2.SSF
SU 3	0.64	37,787	396242.35	4566648.76	1289.76	1.20	0.70	Uncorrected	Pro 6H	8/2/2016 0:00	08:28:54am	New	Sensor	08022016- Class 2.SSF
SU 3	0.64	37,786	396239.52	4566665.44	1291.55	1.20	0.60	Uncorrected	Pro 6H	8/2/2016 0:00	07:40:20am	New	Sensor	08022016- Class 2.SSF
SU 3	0.64	37,785	396224.59	4566664.45	1292.526	1.20	0.60	Uncorrected	Pro 6H	8/2/2016 0:00	07:42:40am	New	Sensor	08022016- Class 2.SSF
SU 3	0.63	37,782	396239.45	4566652.56	1289.991	1.20	0.70	Uncorrected	Pro 6H	8/2/2016 0:00	08:22:27am	New	Sensor	08022016- Class 2.SSF
SU 3	0.63	37,779	396236.8	4566661.54	1290.344	1.50	0.80	Uncorrected	Pro 6H	8/2/2016 0:00	07:56:38am	New	Sensor	08022016- Class 2.SSF
SU 3	0.63	37,779	396240.88	4566650.78	1289.993	1.20	0.70	Uncorrected	Pro 6H	8/2/2016 0:00	08:25:22am	New	Sensor	08022016- Class 2.SSF
SU 3	0.63	37,777	396236.42	4566661.3	1290.547	1.50	0.80	Uncorrected	Pro 6H	8/2/2016 0:00	07:58:38am	New	Sensor	08022016- Class 2.SSF
SU 3	0.63	37,775	396239.4	4566655.27	1290.147	1.20	0.70	Uncorrected	Pro 6H	8/2/2016 0:00	08:15:03am	New	Sensor	08022016- Class 2.SSF
SU 3	0.63	37,774	396239.92	4566654.47	1289.918	1.20	0.70	Uncorrected	Pro 6H	8/2/2016 0:00	08:16:34am	New	Sensor	08022016- Class 2.SSF
SU 3	0.63	37,770	396239.25	4566664.94	1291.543	1.20	0.60	Uncorrected	Pro 6H	8/2/2016 0:00	07:41:20am	New	Sensor	08022016- Class 2.SSF
SU 3	0.63	37,770	396239.01	4566649.62	1289.96	1.20	0.70	Uncorrected	Pro 6H	8/2/2016 0:00	08:29:17am	New	Sensor	08022016- Class 2.SSF
SU 3	0.63	37,765	396242.84	4566654.39	1290.009	1.20	0.70	Uncorrected	Pro 6H	8/2/2016 0:00	08:14:37am	New	Sensor	08022016- Class 2.SSF
SU 3	0.63	37,762	396242.66	4566652.02	1289.823	1.20	0.70	Uncorrected	Pro 6H	8/2/2016 0:00	08:20:37am	New	Sensor	08022016- Class 2.SSF
SU 3	0.63	37,761	396241.68	4566663.17	1291.536	1.30	0.70	Uncorrected	Pro 6H	8/2/2016 0:00	07:46:41am	New	Sensor	08022016- Class 2.SSF
SU 3	0.63	37,761	396227.48	4566662.57	1290.458	1.50	0.80	Uncorrected	Pro 6H	8/2/2016 0:00	08:02:09am	New	Sensor	08022016- Class 2.SSF
SU 3	0.62	37,757	396225.27	4566662.37	1291.166	1.50	0.80	Uncorrected	Pro 6H	8/2/2016 0:00	07:57:19am	New	Sensor	08022016- Class 2.SSF
SU 3	0.62	37,756	396241.9	4566652.91	1289.791	1.20	0.70	Uncorrected	Pro 6H	8/2/2016 0:00	08:19:24am	New	Sensor	08022016- Class 2.SSF
SU 3	0.62	37,754	396228.73	4566663.11	1290.868	1.50	0.80	Uncorrected	Pro 6H	8/2/2016 0:00	07:55:23am	New	Sensor	08022016- Class 2.SSF
SU 3	0.62	37,751	396231.36	4566659.8	1289.466	1.30	0.70	Uncorrected	Pro 6H	8/2/2016 0:00	08:10:37am	New	Sensor	08022016- Class 2.SSF
SU 3	0.62	37,747	396228.96	4566664.79	1292.249	1.20	0.60	Uncorrected	Pro 6H	8/2/2016 0:00	07:41:00am	New	Sensor	08022016- Class 2.SSF
SU 3	0.62	37,744	396224.88	4566666.3	1291.479	1.30	0.70	Uncorrected	Pro 6H	8/2/2016 0:00	07:37:07am	New	Sensor	08022016- Class 2.SSF
SU 3	0.62	37,744	396229.58	4566662.97	1290.792	1.50	0.80	Uncorrected	Pro 6H	8/2/2016 0:00	07:56:11am	New	Sensor	08022016- Class 2.SSF
SU 3	0.62	37,744	396241.01	4566650.07	1290.043	1.20	0.70	Uncorrected	Pro 6H	8/2/2016 0:00	08:27:25am	New	Sensor	08022016- Class 2.SSF
SU 3	0.62	37,743	396227.22	4566665.24	1292.322	1.20	0.60	Uncorrected	Pro 6H	8/2/2016 0:00	07:41:42am	New	Sensor	08022016- Class 2.SSF
SU 3	0.62	37,742	396231.58	4566663.57	1292.094	1.30	0.70	Uncorrected	Pro 6H	8/2/2016 0:00	07:45:31am	New	Sensor	08022016- Class 2.SSF
SU 3	0.62	37,742	396242.6	4566653.75	1289.764	1.20	0.70	Uncorrected	Pro 6H	8/2/2016 0:00	08:16:08am	New	Sensor	08022016- Class 2.SSF
SU 3	0.62	37,741	396241.99	4566662.24	1291.366	1.30	0.70	Uncorrected	Pro 6H	8/2/2016 0:00	07:50:02am	New	Sensor	08022016- Class 2.SSF
SU 3	0.62	37,739	396223.46	4566663.02	1291.266	1.50	0.80	Uncorrected	Pro 6H	8/2/2016 0:00	07:53:45am	New	Sensor	08022016- Class 2.SSF
SU 3	0.61	37,738	396239.78	4566664.71	1291.574	1.20	0.60	Uncorrected	Pro 6H	8/2/2016 0:00	07:42:14am	New	Sensor	08022016- Class 2.SSF

SU	Z-Score	CPM	Easting	Northing	MSL	PDOP	HDOP	CorrType	RcvrType	GPS_Date	GPS_Time	Update	FeatName	Datafile
SU 3	0.61	37,724	396238.32	4566664.58	1291.982	1.30	0.70	Uncorrected	Pro 6H	8/2/2016 0:00	07:43:04am	New	Sensor	08022016- Class 2.SSF
SU 3	0.6	37,710	396233.32	4566665.32	1291.923	1.20	0.60	Uncorrected	Pro 6H	8/2/2016 0:00	07:40:30am	New	Sensor	08022016- Class 2.SSF
SU 3	0.6	37,708	396239.33	4566663.53	1291.701	1.30	0.70	Uncorrected	Pro 6H	8/2/2016 0:00	07:44:48am	New	Sensor	08022016- Class 2.SSF
SU 3	0.6	37,706	396225.69	4566663.96	1291.113	1.50	0.80	Uncorrected	Pro 6H	8/2/2016 0:00	07:52:01am	New	Sensor	08022016- Class 2.SSF
SU 3	0.6	37,706	396242.06	4566651.08	1289.818	1.20	0.70	Uncorrected	Pro 6H	8/2/2016 0:00	08:23:10am	New	Sensor	08022016- Class 2.SSF
SU 3	0.6	37,706	396241.34	4566648.91	1289.843	1.20	0.70	Uncorrected	Pro 6H	8/2/2016 0:00	08:29:13am	New	Sensor	08022016- Class 2.SSF
SU 3	0.6	37,704	396231.47	4566662.16	1290.652	1.50	0.80	Uncorrected	Pro 6H	8/2/2016 0:00	07:55:42am	New	Sensor	08022016- Class 2.SSF
SU 3	0.6	37,702	396231.27	4566661.9	1290.738	1.50	0.80	Uncorrected	Pro 6H	8/2/2016 0:00	07:57:26am	New	Sensor	08022016- Class 2.SSF
SU 3	0.6	37,701	396227.59	4566661.6	1291.006	1.50	0.80	Uncorrected	Pro 6H	8/2/2016 0:00	07:59:02am	New	Sensor	08022016- Class 2.SSF
SU 3	0.6	37,698	396241.95	4566662.25	1290.241	1.50	0.80	Uncorrected	Pro 6H	8/2/2016 0:00	07:51:41am	New	Sensor	08022016- Class 2.SSF
SU 3	0.6	37,698	396239.19	4566654.71	1289.949	1.20	0.70	Uncorrected	Pro 6H	8/2/2016 0:00	08:16:33am	New	Sensor	08022016- Class 2.SSF
SU 3	0.6	37,697	396230.63	4566660.09	1289.502	1.30	0.70	Uncorrected	Pro 6H	8/2/2016 0:00	08:10:38am	New	Sensor	08022016- Class 2.SSF
SU 3	0.59	37,695	396239.48	4566663.64	1291.773	1.30	0.70	Uncorrected	Pro 6H	8/2/2016 0:00	07:44:58am	New	Sensor	08022016- Class 2.SSF
SU 3	0.59	37,695	396232.79	4566660.76	1290.003	1.50	0.80	Uncorrected	Pro 6H	8/2/2016 0:00	08:01:38am	New	Sensor	08022016- Class 2.SSF
SU 3	0.59	37,694	396232.39	4566665.59	1291.896	1.20	0.60	Uncorrected	Pro 6H	8/2/2016 0:00	07:39:19am	New	Sensor	08022016- Class 2.SSF
SU 3	0.59	37,691	396224.86	4566662.97	1291.196	1.50	0.80	Uncorrected	Pro 6H	8/2/2016 0:00	07:53:47am	New	Sensor	08022016- Class 2.SSF
SU 3	0.59	37,686	396238.04	4566664.55	1291.648	1.20	0.60	Uncorrected	Pro 6H	8/2/2016 0:00	07:42:10am	New	Sensor	08022016- Class 2.SSF
SU 3	0.59	37,684	396224.02	4566665.19	1292.615	1.20	0.60	Uncorrected	Pro 6H	8/2/2016 0:00	07:42:37am	New	Sensor	08022016- Class 2.SSF
SU 3	0.59	37,681	396223.55	4566664.89	1292.614	1.20	0.60	Uncorrected	Pro 6H	8/2/2016 0:00	07:42:38am	New	Sensor	08022016- Class 2.SSF
SU 3	0.59	37,680	396233.27	4566664.88	1291.9	1.20	0.60	Uncorrected	Pro 6H	8/2/2016 0:00	07:41:06am	New	Sensor	08022016- Class 2.SSF
SU 3	0.59	37,680	396231.74	4566664.21	1292.193	1.30	0.70	Uncorrected	Pro 6H	8/2/2016 0:00	07:45:09am	New	Sensor	08022016- Class 2.SSF
SU 3	0.59	37,679	396241.63	4566655.71	1289.458	1.20	0.70	Uncorrected	Pro 6H	8/2/2016 0:00	08:13:02am	New	Sensor	08022016- Class 2.SSF
SU 3	0.59	37,678	396226.28	4566665.78	1292.379	1.20	0.60	Uncorrected	Pro 6H	8/2/2016 0:00	07:38:21am	New	Sensor	08022016- Class 2.SSF
SU 3	0.58	37,673	396239.52	4566664.1	1291.703	1.30	0.70	Uncorrected	Pro 6H	8/2/2016 0:00	07:44:05am	New	Sensor	08022016- Class 2.SSF
SU 3	0.58	37,670	396242.15	4566660.39	1290.172	1.50	0.80	Uncorrected	Pro 6H	8/2/2016 0:00	07:57:39am	New	Sensor	08022016- Class 2.SSF
SU 3	0.58	37,668	396224.53	4566665.17	1292.474	1.20	0.60	Uncorrected	Pro 6H	8/2/2016 0:00	07:39:51am	New	Sensor	08022016- Class 2.SSF
SU 3	0.58	37,665	396237.86	4566662.23	1291.651	1.30	0.70	Uncorrected	Pro 6H	8/2/2016 0:00	07:50:56am	New	Sensor	08022016- Class 2.SSF
SU 3	0.58	37,662	396241.97	4566654.55	1290.061	1.20	0.70	Uncorrected	Pro 6H	8/2/2016 0:00	08:14:36am	New	Sensor	08022016- Class 2.SSF
SU 3	0.58	37,653	396240.08	4566664.07	1291.659	1.30	0.70	Uncorrected	Pro 6H	8/2/2016 0:00	07:44:04am	New	Sensor	08022016- Class 2.SSF
SU 3	0.57	37,649	396242.81	4566651.91	1289.819	1.20	0.70	Uncorrected	Pro 6H	8/2/2016 0:00	08:20:36am	New	Sensor	08022016- Class 2.SSF
SU 3	0.57	37,649	396240.56	4566649.42	1289.948	1.20	0.70	Uncorrected	Pro 6H	8/2/2016 0:00	08:28:27am	New	Sensor	08022016- Class 2.SSF
SU 3	0.57	37,641	396231.32	4566660.43	1289.963	1.30	0.70	Uncorrected	Pro 6H	8/2/2016 0:00	08:03:19am	New	Sensor	08022016- Class 2.SSF
SU 3	0.57	37,638	396241.78	4566652.26	1289.757	1.20	0.70	Uncorrected	Pro 6H	8/2/2016 0:00	08:20:09am	New	Sensor	08022016- Class 2.SSF
SU 3	0.57	37,636	396232.67	4566661.07	1290.023	1.50	0.80	Uncorrected	Pro 6H	8/2/2016 0:00	08:00:44am	New	Sensor	08022016- Class 2.SSF
SU 3	0.57	37,634	396226.72	4566664.37	1292.371	1.30	0.70	Uncorrected	Pro 6H	8/2/2016 0:00	07:46:09am	New	Sensor	08022016- Class 2.SSF
SU 3	0.57	37,634	396226.17	4566663.68	1292.397	1.30	0.70	Uncorrected	Pro 6H	8/2/2016 0:00	07:51:11am	New	Sensor	08022016- Class 2.SSF
SU 3	0.57	37,633	396230.45	4566663.45	1292.169	1.30	0.70	Uncorrected	Pro 6H	8/2/2016 0:00	07:47:15am	New	Sensor	08022016- Class 2.SSF
SU 3	0.56	37,630	396225.3	4566664.75	1292.408	1.20	0.60	Uncorrected	Pro 6H	8/2/2016 0:00	07:41:52am	New	Sensor	08022016- Class 2.SSF
SU 3	0.56	37,628	396235.39	4566662.91	1291.589	1.30	0.70	Uncorrected	Pro 6H	8/2/2016 0:00	07:48:12am	New	Sensor	08022016- Class 2.SSF
SU 3	0.56	37,627	396229.25	4566665.44	1292.183	1.20	0.60	Uncorrected	Pro 6H	8/2/2016 0:00	07:40:36am	New	Sensor	08022016- Class 2.SSF
SU 3	0.56	37,625	396235.82	4566664.54	1291.793	1.20	0.60	Uncorrected	Pro 6H	8/2/2016 0:00	07:42:07am	New	Sensor	08022016- Class 2.SSF
SU 3	0.56	37,624	396239.86	4566665.57	1291.535	1.20	0.60	Uncorrected	Pro 6H	8/2/2016 0:00	07:40:19am	New	Sensor	08022016- Class 2.SSF
SU 3	0.56	37,624	396239.76	4566662.67	1291.492	1.30	0.70	Uncorrected	Pro 6H	8/2/2016 0:00	07:49:15am	New	Sensor	08022016- Class 2.SSF
SU 3	0.56	37,622	396242.36	4566649.33	1289.89	1.20	0.70	Uncorrected	Pro 6H	8/2/2016 0:00	08:28:04am	New	Sensor	08022016- Class 2.SSF
SU 3	0.56	37,617	396240.13	4566650.25	1289.984	1.20	0.70	Uncorrected	Pro 6H	8/2/2016 0:00	08:26:56am	New	Sensor	08022016- Class 2.SSF
SU 3	0.56	37,616	396226.49	4566663.08	1292.321	1.30	0.70	Uncorrected	Pro 6H	8/2/2016 0:00	07:50:30am	New	Sensor	08022016- Class 2.SSF
SU 3	0.56	37,613	396233.76	4566662.11	1290.629	1.50	0.80	Uncorrected	Pro 6H	8/2/2016 0:00	07:57:00am	New	Sensor	08022016- Class 2.SSF
SU 3	0.56	37,613	396241.11	4566651.97	1289.841	1.20	0.70	Uncorrected	Pro 6H	8/2/2016 0:00	08:22:23am	New	Sensor	08022016- Class 2.SSF
SU 3	0.55	37,608	396239.18	4566650.86	1290.041	1.20	0.70	Uncorrected	Pro 6H	8/2/2016 0:00	08:26:08am	New	Sensor	08022016- Class 2.SSF
SU 3	0.55	37,607	396240.96	4566651.43	1289.952	1.20	0.70	Uncorrected	Pro 6H	8/2/2016 0:00	08:24:01am	New	Sensor	08022016- Class 2.SSF
SU 3	0.55	37,604	396231.46	4566661.68	1290.126	1.50	0.80	Uncorrected	Pro 6H	8/2/2016 0:00	08:01:12am	New	Sensor	08022016- Class 2.SSF
SU 3	0.55	37,601	396233.54	4566659.43	1289.63	1.30	0.70	Uncorrected	Pro 6H	8/2/2016 0:00	08:07:32am	New	Sensor	08022016- Class 2.SSF

SU	Z-Score	CPM	Easting	Northing	MSL	PDOP	HDOP	CorrType	RcvrType	GPS_Date	GPS_Time	Update	FeatName	Datafile
SU 3	0.55	37,599	396229.94	4566663.69	1292.189	1.30	0.70	Uncorrected	Pro 6H	8/2/2016 0:00	07:45:29am	New	Sensor	08022016- Class 2.SSF
SU 3	0.55	37,597	396224.06	4566663.44	1292.235	1.50	0.80	Uncorrected	Pro 6H	8/2/2016 0:00	07:51:16am	New	Sensor	08022016- Class 2.SSF
SU 3	0.55	37,590	396230.49	4566666.68	1292.257	1.20	0.60	Uncorrected	Pro 6H	8/2/2016 0:00	07:37:43am	New	Sensor	08022016- Class 2.SSF
SU 3	0.54	37,587	396229.82	4566661.75	1290.223	1.50	0.80	Uncorrected	Pro 6H	8/2/2016 0:00	07:59:52am	New	Sensor	08022016- Class 2.SSF
SU 3	0.54	37,578	396237.42	4566659.15	1289.33	1.30	0.70	Uncorrected	Pro 6H	8/2/2016 0:00	08:07:48am	New	Sensor	08022016- Class 2.SSF
SU 3	0.54	37,575	396232.32	4566663.59	1292.065	1.30	0.70	Uncorrected	Pro 6H	8/2/2016 0:00	07:45:32am	New	Sensor	08022016- Class 2.SSF
SU 3	0.54	37,575	396241.98	4566662.23	1291.423	1.30	0.70	Uncorrected	Pro 6H	8/2/2016 0:00	07:50:03am	New	Sensor	08022016- Class 2.SSF
SU 3	0.54	37,573	396224.95	4566666.14	1291.909	1.20	0.60	Uncorrected	Pro 6H	8/2/2016 0:00	07:37:16am	New	Sensor	08022016- Class 2.SSF
SU 3	0.54	37,571	396227.19	4566663.23	1292.242	1.30	0.70	Uncorrected	Pro 6H	8/2/2016 0:00	07:49:42am	New	Sensor	08022016- Class 2.SSF
SU 3	0.54	37,571	396225.92	4566663.07	1291.155	1.50	0.80	Uncorrected	Pro 6H	8/2/2016 0:00	07:57:10am	New	Sensor	08022016- Class 2.SSF
SU 3	0.54	37,567	396227.46	4566664.04	1292.282	1.30	0.70	Uncorrected	Pro 6H	8/2/2016 0:00	07:49:31am	New	Sensor	08022016- Class 2.SSF
SU 3	0.54	37,566	396226.63	4566664.71	1292.531	1.30	0.70	Uncorrected	Pro 6H	8/2/2016 0:00	07:43:28am	New	Sensor	08022016- Class 2.SSF
SU 3	0.54	37,566	396228.38	4566664.19	1292.209	1.30	0.70	Uncorrected	Pro 6H	8/2/2016 0:00	07:48:40am	New	Sensor	08022016- Class 2.SSF
SU 3	0.53	37,564	396225.92	4566663.12	1291.095	1.50	0.80	Uncorrected	Pro 6H	8/2/2016 0:00	07:52:58am	New	Sensor	08022016- Class 2.SSF
SU 3	0.53	37,560	396232.4	4566664.91	1291.932	1.20	0.60	Uncorrected	Pro 6H	8/2/2016 0:00	07:41:05am	New	Sensor	08022016- Class 2.SSF
SU 3	0.53	37,560	396235.52	4566661.39	1290.494	1.50	0.80	Uncorrected	Pro 6H	8/2/2016 0:00	07:59:28am	New	Sensor	08022016- Class 2.SSF
SU 3	0.53	37,554	396224.92	4566666.29	1291.595	1.30	0.70	Uncorrected	Pro 6H	8/2/2016 0:00	07:37:12am	New	Sensor	08022016- Class 2.SSF
SU 3	0.53	37,552	396229.52	4566665.03	1292.155	1.20	0.60	Uncorrected	Pro 6H	8/2/2016 0:00	07:40:00am	New	Sensor	08022016- Class 2.SSF
SU 3	0.53	37,552	396239.76	4566664.6	1291.594	1.20	0.60	Uncorrected	Pro 6H	8/2/2016 0:00	07:42:13am	New	Sensor	08022016- Class 2.SSF
SU 3	0.53	37,551	396240.35	4566662.76	1291.516	1.30	0.70	Uncorrected	Pro 6H	8/2/2016 0:00	07:47:28am	New	Sensor	08022016- Class 2.SSF
SU 3	0.53	37,551	396240.7	4566662.18	1290.334	1.50	0.80	Uncorrected	Pro 6H	8/2/2016 0:00	07:51:37am	New	Sensor	08022016- Class 2.SSF
SU 3	0.53	37,547	396226.51	4566663.84	1291.089	1.50	0.80	Uncorrected	Pro 6H	8/2/2016 0:00	07:52:00am	New	Sensor	08022016- Class 2.SSF
SU 3	0.53	37,547	396227.21	4566662.26	1290.471	1.50	0.80	Uncorrected	Pro 6H	8/2/2016 0:00	08:01:17am	New	Sensor	08022016- Class 2.SSF
SU 3	0.52	37,543	396229.48	4566664.37	1292.292	1.30	0.70	Uncorrected	Pro 6H	8/2/2016 0:00	07:46:57am	New	Sensor	08022016- Class 2.SSF
SU 3	0.52	37,543	396240.37	4566655.69	1290.018	1.20	0.70	Uncorrected	Pro 6H	8/2/2016 0:00	08:14:03am	New	Sensor	08022016- Class 2.SSF
SU 3	0.52	37,538	396228.2	4566663.35	1292.229	1.30	0.70	Uncorrected	Pro 6H	8/2/2016 0:00	07:46:21am	New	Sensor	08022016- Class 2.SSF
SU 3	0.52	37,537	396234.64	4566662.25	1290.581	1.50	0.80	Uncorrected	Pro 6H	8/2/2016 0:00	07:53:59am	New	Sensor	08022016- Class 2.SSF
SU 3	0.52	37,535	396231.32	4566665.54	1292.06	1.20	0.60	Uncorrected	Pro 6H	8/2/2016 0:00	07:39:38am	New	Sensor	08022016- Class 2.SSF
SU 3	0.52	37,534	396240.93	4566663.49	1291.646	1.30	0.70	Uncorrected	Pro 6H	8/2/2016 0:00	07:45:49am	New	Sensor	08022016- Class 2.SSF
SU 3	0.52	37,528	396241.42	4566662.1	1290.283	1.50	0.80	Uncorrected	Pro 6H	8/2/2016 0:00	07:51:38am	New	Sensor	08022016- Class 2.SSF
SU 3	0.52	37,527	396225.21	4566663.19	1291.204	1.50	0.80	Uncorrected	Pro 6H	8/2/2016 0:00	07:59:40am	New	Sensor	08022016- Class 2.SSF
SU 3	0.52	37,524	396229.02	4566663.25	1292.201	1.30	0.70	Uncorrected	Pro 6H	8/2/2016 0:00	07:46:22am	New	Sensor	08022016- Class 2.SSF
SU 3	0.51	37,521	396235.91	4566666.01	1291.757	1.20	0.60	Uncorrected	Pro 6H	8/2/2016 0:00	07:38:46am	New	Sensor	08022016- Class 2.SSF
SU 3	0.51	37,519	396238.08	4566664.46	1291.665	1.20	0.60	Uncorrected	Pro 6H	8/2/2016 0:00	07:42:17am	New	Sensor	08022016- Class 2.SSF
SU 3	0.51	37,507	396231.98	4566662.84	1290.727	1.50	0.80	Uncorrected	Pro 6H	8/2/2016 0:00	07:55:19am	New	Sensor	08022016- Class 2.SSF
SU 3	0.51	37,505	396239.47	4566652.16	1289.979	1.20	0.70	Uncorrected	Pro 6H	8/2/2016 0:00	08:23:37am	New	Sensor	08022016- Class 2.SSF
SU 3	0.51	37,505	396241.86	4566650.08	1289.893	1.20	0.70	Uncorrected	Pro 6H	8/2/2016 0:00	08:25:46am	New	Sensor	08022016- Class 2.SSF
SU 3	0.51	37,504	396236.43	4566660	1289.769	1.50	0.80	Uncorrected	Pro 6H	8/2/2016 0:00	08:02:34am	New	Sensor	08022016- Class 2.SSF
SU 3	0.5	37,500	396224.93	4566665.28	1292.446	1.20	0.60	Uncorrected	Pro 6H	8/2/2016 0:00	07:41:46am	New	Sensor	08022016- Class 2.SSF
SU 3	0.5	37,499	396240.54	4566653.2	1289.812	1.20	0.70	Uncorrected	Pro 6H	8/2/2016 0:00	08:18:52am	New	Sensor	08022016- Class 2.SSF
SU 3	0.5	37,498	396237.94	4566663.57	1291.679	1.30	0.70	Uncorrected	Pro 6H	8/2/2016 0:00	07:45:40am	New	Sensor	08022016- Class 2.SSF
SU 3	0.5	37,492	396224.09	4566663.93	1292.349	1.30	0.70	Uncorrected	Pro 6H	8/2/2016 0:00	07:47:58am	New	Sensor	08022016- Class 2.SSF
SU 3	0.5	37,492	396239.4	4566650.48	1290.174	1.20	0.70	Uncorrected	Pro 6H	8/2/2016 0:00	08:27:48am	New	Sensor	08022016- Class 2.SSF
SU 3	0.5	37,485	396224.23	4566662.96	1291.226	1.50	0.80	Uncorrected	Pro 6H	8/2/2016 0:00	07:53:46am	New	Sensor	08022016- Class 2.SSF
SU 3	0.5	37,483	396241.17	4566662.13	1291.575	1.30	0.70	Uncorrected	Pro 6H	8/2/2016 0:00	07:50:52am	New	Sensor	08022016- Class 2.SSF
SU 3	0.5	37,481	396225.6	4566663.2	1291.1	1.50	0.80	Uncorrected	Pro 6H	8/2/2016 0:00	07:52:08am	New	Sensor	08022016- Class 2.SSF
SU 3	0.49	37,477	396230.73	4566664.31	1292.224	1.30	0.70	Uncorrected	Pro 6H	8/2/2016 0:00	07:44:17am	New	Sensor	08022016- Class 2.SSF
SU 3	0.49	37,477	396231.09	4566663.57	1292.015	1.30	0.70	Uncorrected	Pro 6H	8/2/2016 0:00	07:49:26am	New	Sensor	08022016- Class 2.SSF
SU 3	0.49	37,476	396241.46	4566649.14	1289.865	1.20	0.70	Uncorrected	Pro 6H	8/2/2016 0:00	08:29:14am	New	Sensor	08022016- Class 2.SSF
SU 3	0.49	37,472	396234.47	4566663	1291.651	1.30	0.70	Uncorrected	Pro 6H	8/2/2016 0:00	07:48:11am	New	Sensor	08022016- Class 2.SSF
SU 3	0.49	37,472	396240.97	4566650.66	1290.011	1.20	0.70	Uncorrected	Pro 6H	8/2/2016 0:00	08:25:51am	New	Sensor	08022016- Class 2.SSF
SU 3	0.49	37,471	396234.55	4566660.49	1289.9	1.50	0.80	Uncorrected	Pro 6H	8/2/2016 0:00	08:01:40am	New	Sensor	08022016- Class 2.SSF

SU	Z-Score	CPM	Easting	Northing	MSL	PDOP	HDOP	CorrType	RcvrType	GPS_Date	GPS_Time	Update	FeatName	Datafile
SU 3	0.49	37,470	396235	4566662.76	1290.564	1.50	0.80	Uncorrected	Pro 6H	8/2/2016 0:00	07:51:30am	New	Sensor	08022016- Class 2.SSF
SU 3	0.49	37,469	396237.96	4566664.08	1291.764	1.30	0.70	Uncorrected	Pro 6H	8/2/2016 0:00	07:44:07am	New	Sensor	08022016- Class 2.SSF
SU 3	0.49	37,469	396239.83	4566656.78	1289.683	1.20	0.70	Uncorrected	Pro 6H	8/2/2016 0:00	08:12:39am	New	Sensor	08022016- Class 2.SSF
SU 3	0.49	37,468	396228.65	4566666.34	1292.284	1.20	0.60	Uncorrected	Pro 6H	8/2/2016 0:00	07:38:15am	New	Sensor	08022016- Class 2.SSF
SU 3	0.49	37,468	396239.92	4566651.91	1289.929	1.20	0.70	Uncorrected	Pro 6H	8/2/2016 0:00	08:23:05am	New	Sensor	08022016- Class 2.SSF
SU 3	0.49	37,466	396226.81	4566666.67	1292.292	1.20	0.60	Uncorrected	Pro 6H	8/2/2016 0:00	07:37:32am	New	Sensor	08022016- Class 2.SSF
SU 3	0.49	37,460	396230.63	4566664	1292.098	1.30	0.70	Uncorrected	Pro 6H	8/2/2016 0:00	07:48:37am	New	Sensor	08022016- Class 2.SSF
SU 3	0.49	37,457	396237.66	4566660.43	1289.745	1.50	0.80	Uncorrected	Pro 6H	8/2/2016 0:00	08:01:57am	New	Sensor	08022016- Class 2.SSF
SU 3	0.48	37,454	396232.44	4566660.32	1289.86	1.30	0.70	Uncorrected	Pro 6H	8/2/2016 0:00	08:05:28am	New	Sensor	08022016- Class 2.SSF
SU 3	0.48	37,449	396226.75	4566662.72	1290.524	1.50	0.80	Uncorrected	Pro 6H	8/2/2016 0:00	08:00:27am	New	Sensor	08022016- Class 2.SSF
SU 3	0.48	37,449	396240.7	4566649.34	1289.885	1.20	0.70	Uncorrected	Pro 6H	8/2/2016 0:00	08:29:15am	New	Sensor	08022016- Class 2.SSF
SU 3	0.48	37,448	396238.03	4566663.63	1291.833	1.30	0.70	Uncorrected	Pro 6H	8/2/2016 0:00	07:45:00am	New	Sensor	08022016- Class 2.SSF
SU 3	0.48	37,442	396225.14	4566663.2	1291.132	1.50	0.80	Uncorrected	Pro 6H	8/2/2016 0:00	07:57:11am	New	Sensor	08022016- Class 2.SSF
SU 3	0.48	37,439	396227.61	4566660.86	1289.958	1.30	0.70	Uncorrected	Pro 6H	8/2/2016 0:00	08:05:55am	New	Sensor	08022016- Class 2.SSF
SU 3	0.48	37,436	396226.87	4566663.07	1291.115	1.50	0.80	Uncorrected	Pro 6H	8/2/2016 0:00	07:58:00am	New	Sensor	08022016- Class 2.SSF
SU 3	0.47	37,435	396238.53	4566664.86	1291.563	1.20	0.60	Uncorrected	Pro 6H	8/2/2016 0:00	07:41:14am	New	Sensor	08022016- Class 2.SSF
SU 3	0.47	37,435	396239.73	4566653.23	1289.923	1.20	0.70	Uncorrected	Pro 6H	8/2/2016 0:00	08:19:18am	New	Sensor	08022016- Class 2.SSF
SU 3	0.47	37,430	396242.6	4566650.25	1289.884	1.20	0.70	Uncorrected	Pro 6H	8/2/2016 0:00	08:25:17am	New	Sensor	08022016- Class 2.SSF
SU 3	0.47	37,428	396228.75	4566663.35	1290.959	1.50	0.80	Uncorrected	Pro 6H	8/2/2016 0:00	07:53:36am	New	Sensor	08022016- Class 2.SSF
SU 3	0.47	37,428	396228.78	4566660.77	1289.894	1.30	0.70	Uncorrected	Pro 6H	8/2/2016 0:00	08:05:54am	New	Sensor	08022016- Class 2.SSF
SU 3	0.47	37,428	396238.86	4566654.42	1290.02	1.20	0.70	Uncorrected	Pro 6H	8/2/2016 0:00	08:17:30am	New	Sensor	08022016- Class 2.SSF
SU 3	0.47	37,424	396236.42	4566658.8	1289.249	1.30	0.70	Uncorrected	Pro 6H	8/2/2016 0:00	08:09:44am	New	Sensor	08022016- Class 2.SSF
SU 3	0.47	37,421	396229.13	4566662.47	1290.283	1.50	0.80	Uncorrected	Pro 6H	8/2/2016 0:00	08:02:07am	New	Sensor	08022016- Class 2.SSF
SU 3	0.47	37,417	396225.59	4566666.03	1292.204	1.20	0.60	Uncorrected	Pro 6H	8/2/2016 0:00	07:37:27am	New	Sensor	08022016- Class 2.SSF
SU 3	0.47	37,417	396227.74	4566662.28	1291.033	1.50	0.80	Uncorrected	Pro 6H	8/2/2016 0:00	07:57:22am	New	Sensor	08022016- Class 2.SSF
SU 3	0.47	37,416	396232.24	4566662.07	1290.639	1.50	0.80	Uncorrected	Pro 6H	8/2/2016 0:00	07:55:43am	New	Sensor	08022016- Class 2.SSF
SU 3	0.47	37,414	396229.67	4566666.22	1292.234	1.20	0.60	Uncorrected	Pro 6H	8/2/2016 0:00	07:38:13am	New	Sensor	08022016- Class 2.SSF
SU 3	0.46	37,413	396231.75	4566660.46	1289.901	1.30	0.70	Uncorrected	Pro 6H	8/2/2016 0:00	08:05:28am	New	Sensor	08022016- Class 2.SSF
SU 3	0.46	37,410	396239.38	4566664.61	1291.623	1.20	0.60	Uncorrected	Pro 6H	8/2/2016 0:00	07:42:12am	New	Sensor	08022016- Class 2.SSF
SU 3	0.46	37,410	396241.14	4566651.43	1289.893	1.20	0.70	Uncorrected	Pro 6H	8/2/2016 0:00	08:23:35am	New	Sensor	08022016- Class 2.SSF
SU 3	0.46	37,407	396239.93	4566662.3	1290.378	1.50	0.80	Uncorrected	Pro 6H	8/2/2016 0:00	07:51:36am	New	Sensor	08022016- Class 2.SSF
SU 3	0.46	37,405	396228.25	4566662.56	1290.376	1.50	0.80	Uncorrected	Pro 6H	8/2/2016 0:00	08:02:08am	New	Sensor	08022016- Class 2.SSF
SU 3	0.46	37,405	396239.18	4566651.98	1290.099	1.20	0.70	Uncorrected	Pro 6H	8/2/2016 0:00	08:24:03am	New	Sensor	08022016- Class 2.SSF
SU 3	0.46	37,403	396240.27	4566652.11	1289.825	1.20	0.70	Uncorrected	Pro 6H	8/2/2016 0:00	08:21:49am	New	Sensor	08022016- Class 2.SSF
SU 3	0.46	37,401	396240.81	4566660.52	1290.225	1.50	0.80	Uncorrected	Pro 6H	8/2/2016 0:00	07:57:37am	New	Sensor	08022016- Class 2.SSF
SU 3	0.46	37,398	396235.62	4566659.9	1289.698	1.30	0.70	Uncorrected	Pro 6H	8/2/2016 0:00	08:03:24am	New	Sensor	08022016- Class 2.SSF
SU 3	0.46	37,395	396242.69	4566654.87	1289.355	1.20	0.70	Uncorrected	Pro 6H	8/2/2016 0:00	08:13:36am	New	Sensor	08022016- Class 2.SSF
SU 3	0.46	37,395	396240.76	4566652.66	1289.803	1.20	0.70	Uncorrected	Pro 6H	8/2/2016 0:00	08:20:08am	New	Sensor	08022016- Class 2.SSF
SU 3	0.46	37,393	396225.11	4566665.36	1292.426	1.20	0.60	Uncorrected	Pro 6H	8/2/2016 0:00	07:39:50am	New	Sensor	08022016- Class 2.SSF
SU 3	0.45	37,391	396239.71	4566649.46	1289.86	1.20	0.70	Uncorrected	Pro 6H	8/2/2016 0:00	08:28:50am	New	Sensor	08022016- Class 2.SSF
SU 3	0.45	37,385	396230.91	4566661.97	1290.238	1.50	0.80	Uncorrected	Pro 6H	8/2/2016 0:00	08:02:05am	New	Sensor	08022016- Class 2.SSF
SU 3	0.45	37,381	396240.33	4566651.39	1289.933	1.20	0.70	Uncorrected	Pro 6H	8/2/2016 0:00	08:23:54am	New	Sensor	08022016- Class 2.SSF
SU 3	0.45	37,379	396227.23	4566663.62	1291.044	1.50	0.80	Uncorrected	Pro 6H	8/2/2016 0:00	07:52:49am	New	Sensor	08022016- Class 2.SSF
SU 3	0.45	37,379	396239.26	4566661.16	1290.285	1.50	0.80	Uncorrected	Pro 6H	8/2/2016 0:00	07:57:45am	New	Sensor	08022016- Class 2.SSF
SU 3	0.45	37,378	396237.47	4566664.49	1292.036	1.30	0.70	Uncorrected	Pro 6H	8/2/2016 0:00	07:43:03am	New	Sensor	08022016- Class 2.SSF
SU 3	0.45	37,378	396238.9	4566662.7	1290.351	1.50	0.80	Uncorrected	Pro 6H	8/2/2016 0:00	07:51:45am	New	Sensor	08022016- Class 2.SSF
SU 3	0.45	37,375	396241.99	4566650.32	1289.803	1.20	0.70	Uncorrected	Pro 6H	8/2/2016 0:00	08:24:46am	New	Sensor	08022016- Class 2.SSF
SU 3	0.45	37,373	396237.22	4566663.07	1291.401	1.30	0.70	Uncorrected	Pro 6H	8/2/2016 0:00	07:49:18am	New	Sensor	08022016- Class 2.SSF
SU 3	0.45	37,372	396242.32	4566660.76	1290.084	1.50	0.80	Uncorrected	Pro 6H	8/2/2016 0:00	07:56:49am	New	Sensor	08022016- Class 2.SSF
SU 3	0.45	37,371	396242.01	4566661.29	1290.167	1.50	0.80	Uncorrected	Pro 6H	8/2/2016 0:00	07:55:04am	New	Sensor	08022016- Class 2.SSF
SU 3	0.44	37,370	396239.18	4566656.08	1290.129	1.20	0.70	Uncorrected	Pro 6H	8/2/2016 0:00	08:14:44am	New	Sensor	08022016- Class 2.SSF
SU 3	0.44	37,370	396240.44	4566650.98	1289.923	1.20	0.70	Uncorrected	Pro 6H	8/2/2016 0:00	08:24:44am	New	Sensor	08022016- Class 2.SSF

SU	Z-Score	CPM	Easting	Northing	MSL	PDOP	HDOP	CorrType	RcvrType	GPS_Date	GPS_Time	Update	FeatName	Datafile
SU 3	0.44	37,368	396225.17	4566664.26	1292.373	1.30	0.70	Uncorrected	Pro 6H	8/2/2016 0:00	07:49:34am	New	Sensor	08022016- Class 2.SSF
SU 3	0.44	37,367	396229.23	4566664.1	1292.179	1.30	0.70	Uncorrected	Pro 6H	8/2/2016 0:00	07:48:39am	New	Sensor	08022016- Class 2.SSF
SU 3	0.44	37,366	396242.38	4566650.12	1289.895	1.20	0.70	Uncorrected	Pro 6H	8/2/2016 0:00	08:25:47am	New	Sensor	08022016- Class 2.SSF
SU 3	0.44	37,365	396229.05	4566663.24	1292.202	1.30	0.70	Uncorrected	Pro 6H	8/2/2016 0:00	07:51:07am	New	Sensor	08022016- Class 2.SSF
SU 3	0.44	37,364	396238.78	4566663.52	1291.653	1.30	0.70	Uncorrected	Pro 6H	8/2/2016 0:00	07:45:41am	New	Sensor	08022016- Class 2.SSF
SU 3	0.44	37,364	396226.58	4566663.15	1291.109	1.50	0.80	Uncorrected	Pro 6H	8/2/2016 0:00	07:57:09am	New	Sensor	08022016- Class 2.SSF
SU 3	0.44	37,361	396228.71	4566662.99	1290.903	1.50	0.80	Uncorrected	Pro 6H	8/2/2016 0:00	07:52:12am	New	Sensor	08022016- Class 2.SSF
SU 3	0.44	37,361	396233.67	4566661.42	1289.992	1.50	0.80	Uncorrected	Pro 6H	8/2/2016 0:00	08:00:19am	New	Sensor	08022016- Class 2.SSF
SU 3	0.44	37,360	396241.29	4566663.61	1291.637	1.30	0.70	Uncorrected	Pro 6H	8/2/2016 0:00	07:44:55am	New	Sensor	08022016- Class 2.SSF
SU 3	0.44	37,360	396232.04	4566662.1	1290.75	1.50	0.80	Uncorrected	Pro 6H	8/2/2016 0:00	07:59:32am	New	Sensor	08022016- Class 2.SSF
SU 3	0.44	37,360	396242.79	4566652.58	1289.715	1.20	0.70	Uncorrected	Pro 6H	8/2/2016 0:00	08:18:55am	New	Sensor	08022016- Class 2.SSF
SU 3	0.44	37,358	396240.49	4566650.71	1290.024	1.20	0.70	Uncorrected	Pro 6H	8/2/2016 0:00	08:25:52am	New	Sensor	08022016- Class 2.SSF
SU 3	0.44	37,358	396242.18	4566650.02	1289.845	1.20	0.70	Uncorrected	Pro 6H	8/2/2016 0:00	08:26:14am	New	Sensor	08022016- Class 2.SSF
SU 3	0.44	37,357	396230.19	4566664.59	1292.157	1.20	0.60	Uncorrected	Pro 6H	8/2/2016 0:00	07:41:59am	New	Sensor	08022016- Class 2.SSF
SU 3	0.44	37,354	396241.81	4566661.9	1291.435	1.30	0.70	Uncorrected	Pro 6H	8/2/2016 0:00	07:50:49am	New	Sensor	08022016- Class 2.SSF
SU 3	0.44	37,353	396228.37	4566663.7	1292.288	1.30	0.70	Uncorrected	Pro 6H	8/2/2016 0:00	07:45:27am	New	Sensor	08022016- Class 2.SSF
SU 3	0.44	37,353	396242.07	4566650.22	1289.959	1.20	0.70	Uncorrected	Pro 6H	8/2/2016 0:00	08:25:49am	New	Sensor	08022016- Class 2.SSF
SU 3	0.44	37,350	396235.38	4566662.7	1291.761	1.30	0.70	Uncorrected	Pro 6H	8/2/2016 0:00	07:50:59am	New	Sensor	08022016- Class 2.SSF
SU 3	0.44	37,350	396236.26	4566663.12	1290.437	1.50	0.80	Uncorrected	Pro 6H	8/2/2016 0:00	07:51:48am	New	Sensor	08022016- Class 2.SSF
SU 3	0.43	37,346	396235.15	4566661.56	1290.49	1.50	0.80	Uncorrected	Pro 6H	8/2/2016 0:00	07:56:36am	New	Sensor	08022016- Class 2.SSF
SU 3	0.43	37,345	396231.95	4566661.04	1290.052	1.50	0.80	Uncorrected	Pro 6H	8/2/2016 0:00	08:02:56am	New	Sensor	08022016- Class 2.SSF
SU 3	0.43	37,345	396239.14	4566651.31	1290.136	1.20	0.70	Uncorrected	Pro 6H	8/2/2016 0:00	08:25:54am	New	Sensor	08022016- Class 2.SSF
SU 3	0.43	37,344	396234.19	4566663.82	1292.013	1.30	0.70	Uncorrected	Pro 6H	8/2/2016 0:00	07:45:59am	New	Sensor	08022016- Class 2.SSF
SU 3	0.43	37,341	396234.82	4566663.07	1291.748	1.30	0.70	Uncorrected	Pro 6H	8/2/2016 0:00	07:50:12am	New	Sensor	08022016- Class 2.SSF
SU 3	0.43	37,340	396238.97	4566661.84	1290.361	1.50	0.80	Uncorrected	Pro 6H	8/2/2016 0:00	07:55:10am	New	Sensor	08022016- Class 2.SSF
SU 3	0.43	37,338	396240.47	4566649.15	1289.824	1.20	0.70	Uncorrected	Pro 6H	8/2/2016 0:00	08:28:51am	New	Sensor	08022016- Class 2.SSF
SU 3	0.43	37,332	396227.72	4566664.3	1292.42	1.20	0.60	Uncorrected	Pro 6H	8/2/2016 0:00	07:42:44am	New	Sensor	08022016- Class 2.SSF
SU 3	0.43	37,332	396227.73	4566663.76	1292.336	1.30	0.70	Uncorrected	Pro 6H	8/2/2016 0:00	07:45:26am	New	Sensor	08022016- Class 2.SSF
SU 3	0.43	37,331	396241.44	4566662.01	1290.152	1.50	0.80	Uncorrected	Pro 6H	8/2/2016 0:00	07:52:28am	New	Sensor	08022016- Class 2.SSF
SU 3	0.43	37,329	396236	4566659.22	1289.279	1.30	0.70	Uncorrected	Pro 6H	8/2/2016 0:00	08:09:28am	New	Sensor	08022016- Class 2.SSF
SU 3	0.43	37,328	396224.91	4566663.47	1292.306	1.30	0.70	Uncorrected	Pro 6H	8/2/2016 0:00	07:48:48am	New	Sensor	08022016- Class 2.SSF
SU 3	0.43	37,328	396239.71	4566650.62	1290.163	1.20	0.70	Uncorrected	Pro 6H	8/2/2016 0:00	08:27:03am	New	Sensor	08022016- Class 2.SSF
SU 3	0.42	37,324	396229.11	4566665.56	1292.175	1.20	0.60	Uncorrected	Pro 6H	8/2/2016 0:00	07:39:42am	New	Sensor	08022016- Class 2.SSF
SU 3	0.42	37,324	396239.55	4566651.55	1289.976	1.20	0.70	Uncorrected	Pro 6H	8/2/2016 0:00	08:23:53am	New	Sensor	08022016- Class 2.SSF
SU 3	0.42	37,321	396235.99	4566665.33	1291.745	1.20	0.60	Uncorrected	Pro 6H	8/2/2016 0:00	07:40:26am	New	Sensor	08022016- Class 2.SSF
SU 3	0.42	37,319	396225.54	4566665.25	1292.407	1.20	0.60	Uncorrected	Pro 6H	8/2/2016 0:00	07:41:45am	New	Sensor	08022016- Class 2.SSF
SU 3	0.42	37,319	396239.75	4566652.8	1289.995	1.20	0.70	Uncorrected	Pro 6H	8/2/2016 0:00	08:20:32am	New	Sensor	08022016- Class 2.SSF
SU 3	0.42	37,317	396225.74	4566662.78	1290.553	1.50	0.80	Uncorrected	Pro 6H	8/2/2016 0:00	08:02:11am	New	Sensor	08022016- Class 2.SSF
SU 3	0.42	37,317	396240.94	4566652.17	1289.843	1.20	0.70	Uncorrected	Pro 6H	8/2/2016 0:00	08:21:24am	New	Sensor	08022016- Class 2.SSF
SU 3	0.42	37,315	396224.46	4566663.28	1292.454	1.30	0.70	Uncorrected	Pro 6H	8/2/2016 0:00	07:50:27am	New	Sensor	08022016- Class 2.SSF
SU 3	0.42	37,315	396239.44	4566658.07	1289.06	1.30	0.70	Uncorrected	Pro 6H	8/2/2016 0:00	08:08:54am	New	Sensor	08022016- Class 2.SSF
SU 3	0.42	37,308	396229.98	4566661.39	1290.156	1.50	0.80	Uncorrected	Pro 6H	8/2/2016 0:00	08:00:41am	New	Sensor	08022016- Class 2.SSF
SU 3	0.42	37,307	396238.83	4566654.79	1289.864	1.20	0.70	Uncorrected	Pro 6H	8/2/2016 0:00	08:18:07am	New	Sensor	08022016- Class 2.SSF
SU 3	0.41	37,304	396225.53	4566663.17	1292.414	1.30	0.70	Uncorrected	Pro 6H	8/2/2016 0:00	07:50:29am	New	Sensor	08022016- Class 2.SSF
SU 3	0.41	37,303	396230.59	4566666.08	1292.14	1.20	0.60	Uncorrected	Pro 6H	8/2/2016 0:00	07:38:29am	New	Sensor	08022016- Class 2.SSF
SU 3	0.41	37,302	396225.59	4566662.09	1291.121	1.50	0.80	Uncorrected	Pro 6H	8/2/2016 0:00	07:58:09am	New	Sensor	08022016- Class 2.SSF
SU 3	0.41	37,299	396233.27	4566661.5	1290.01	1.50	0.80	Uncorrected	Pro 6H	8/2/2016 0:00	08:02:02am	New	Sensor	08022016- Class 2.SSF
SU 3	0.41	37,297	396240.12	4566657.09	1289.128	1.30	0.70	Uncorrected	Pro 6H	8/2/2016 0:00	08:09:16am	New	Sensor	08022016- Class 2.SSF
SU 3	0.41	37,296	396241.26	4566651.47	1289.887	1.20	0.70	Uncorrected	Pro 6H	8/2/2016 0:00	08:23:11am	New	Sensor	08022016- Class 2.SSF
SU 3	0.41	37,293	396241.86	4566649.38	1289.992	1.20	0.70	Uncorrected	Pro 6H	8/2/2016 0:00	08:28:06am	New	Sensor	08022016- Class 2.SSF
SU 3	0.41	37,291	396239.73	4566662.25	1291.543	1.30	0.70	Uncorrected	Pro 6H	8/2/2016 0:00	07:49:58am	New	Sensor	08022016- Class 2.SSF
SU 3	0.41	37,291	396234.58	4566659.24	1289.519	1.30	0.70	Uncorrected	Pro 6H	8/2/2016 0:00	08:10:00am	New	Sensor	08022016- Class 2.SSF

SU	Z-Score	CPM	Easting	Northing	MSL	PDOP	HDOP	CorrType	RcvrType	GPS_Date	GPS_Time	Update	FeatName	Datafile
SU 3	0.41	37,289	396239.31	4566653.33	1289.996	1.20	0.70	Uncorrected	Pro 6H	8/2/2016 0:00	08:20:41am	New	Sensor	08022016- Class 2.SSF
SU 3	0.41	37,287	396239.16	4566650.33	1290.107	1.20	0.70	Uncorrected	Pro 6H	8/2/2016 0:00	08:28:09am	New	Sensor	08022016- Class 2.SSF
SU 3	0.41	37,285	396240.57	4566650.87	1290.016	1.20	0.70	Uncorrected	Pro 6H	8/2/2016 0:00	08:25:26am	New	Sensor	08022016- Class 2.SSF
SU 3	0.4	37,283	396234.26	4566664.65	1291.872	1.20	0.60	Uncorrected	Pro 6H	8/2/2016 0:00	07:42:05am	New	Sensor	08022016- Class 2.SSF
SU 3	0.4	37,281	396230.84	4566665.85	1291.985	1.20	0.60	Uncorrected	Pro 6H	8/2/2016 0:00	07:38:56am	New	Sensor	08022016- Class 2.SSF
SU 3	0.4	37,281	396226.89	4566661.49	1290.33	1.30	0.70	Uncorrected	Pro 6H	8/2/2016 0:00	08:04:42am	New	Sensor	08022016- Class 2.SSF
SU 3	0.4	37,281	396243.22	4566654.48	1290.031	1.20	0.70	Uncorrected	Pro 6H	8/2/2016 0:00	08:14:38am	New	Sensor	08022016- Class 2.SSF
SU 3	0.4	37,281	396242.61	4566650.22	1289.695	1.20	0.70	Uncorrected	Pro 6H	8/2/2016 0:00	08:29:34am	New	Sensor	08022016- Class 2.SSF
SU 3	0.4	37,278	396227.26	4566661.17	1290.42	1.50	0.80	Uncorrected	Pro 6H	8/2/2016 0:00	08:02:25am	New	Sensor	08022016- Class 2.SSF
SU 3	0.4	37,278	396239.23	4566652.64	1289.941	1.20	0.70	Uncorrected	Pro 6H	8/2/2016 0:00	08:21:22am	New	Sensor	08022016- Class 2.SSF
SU 3	0.4	37,275	396230.8	4566666.31	1292.21	1.20	0.60	Uncorrected	Pro 6H	8/2/2016 0:00	07:38:11am	New	Sensor	08022016- Class 2.SSF
SU 3	0.4	37,275	396232.24	4566663.43	1290.819	1.50	0.80	Uncorrected	Pro 6H	8/2/2016 0:00	07:51:53am	New	Sensor	08022016- Class 2.SSF
SU 3	0.4	37,275	396238.59	4566662.02	1290.267	1.50	0.80	Uncorrected	Pro 6H	8/2/2016 0:00	07:53:13am	New	Sensor	08022016- Class 2.SSF
SU 3	0.4	37,274	396240.19	4566650.33	1289.842	1.20	0.70	Uncorrected	Pro 6H	8/2/2016 0:00	08:26:33am	New	Sensor	08022016- Class 2.SSF
SU 3	0.4	37,272	396239.17	4566655.09	1290.014	1.20	0.70	Uncorrected	Pro 6H	8/2/2016 0:00	08:16:14am	New	Sensor	08022016- Class 2.SSF
SU 3	0.4	37,272	396242.84	4566651.54	1289.774	1.20	0.70	Uncorrected	Pro 6H	8/2/2016 0:00	08:21:03am	New	Sensor	08022016- Class 2.SSF
SU 3	0.4	37,270	396229.52	4566662.6	1290.871	1.50	0.80	Uncorrected	Pro 6H	8/2/2016 0:00	07:59:35am	New	Sensor	08022016- Class 2.SSF
SU 3	0.4	37,268	396229.58	4566663.48	1290.824	1.50	0.80	Uncorrected	Pro 6H	8/2/2016 0:00	07:52:46am	New	Sensor	08022016- Class 2.SSF
SU 3	0.4	37,268	396226.58	4566662.88	1291.146	1.50	0.80	Uncorrected	Pro 6H	8/2/2016 0:00	07:53:49am	New	Sensor	08022016- Class 2.SSF
SU 3	0.4	37,266	396223.22	4566663.28	1291.205	1.50	0.80	Uncorrected	Pro 6H	8/2/2016 0:00	07:54:41am	New	Sensor	08022016- Class 2.SSF
SU 3	0.4	37,265	396228.1	4566665.81	1292.149	1.20	0.60	Uncorrected	Pro 6H	8/2/2016 0:00	07:39:00am	New	Sensor	08022016- Class 2.SSF
SU 3	0.4	37,264	396242.52	4566652.66	1289.774	1.20	0.70	Uncorrected	Pro 6H	8/2/2016 0:00	08:19:23am	New	Sensor	08022016- Class 2.SSF
SU 3	0.4	37,263	396242.04	4566655.07	1289.426	1.20	0.70	Uncorrected	Pro 6H	8/2/2016 0:00	08:13:35am	New	Sensor	08022016- Class 2.SSF
SU 3	0.39	37,261	396232.62	4566662.27	1290.679	1.50	0.80	Uncorrected	Pro 6H	8/2/2016 0:00	07:54:53am	New	Sensor	08022016- Class 2.SSF
SU 3	0.39	37,260	396232.82	4566659.52	1289.455	1.30	0.70	Uncorrected	Pro 6H	8/2/2016 0:00	08:09:40am	New	Sensor	08022016- Class 2.SSF
SU 3	0.39	37,258	396239.28	4566663.91	1291.677	1.30	0.70	Uncorrected	Pro 6H	8/2/2016 0:00	07:43:54am	New	Sensor	08022016- Class 2.SSF
SU 3	0.39	37,253	396232.83	4566665.84	1291.929	1.20	0.60	Uncorrected	Pro 6H	8/2/2016 0:00	07:38:51am	New	Sensor	08022016- Class 2.SSF
SU 3	0.39	37,251	396236.77	4566664.85	1291.714	1.20	0.60	Uncorrected	Pro 6H	8/2/2016 0:00	07:41:11am	New	Sensor	08022016- Class 2.SSF
SU 3	0.39	37,250	396225.85	4566661.76	1290.347	1.30	0.70	Uncorrected	Pro 6H	8/2/2016 0:00	08:04:44am	New	Sensor	08022016- Class 2.SSF
SU 3	0.39	37,250	396242.3	4566651.2	1289.671	1.20	0.70	Uncorrected	Pro 6H	8/2/2016 0:00	08:29:35am	New	Sensor	08022016- Class 2.SSF
SU 3	0.39	37,247	396236.24	4566661.93	1290.366	1.50	0.80	Uncorrected	Pro 6H	8/2/2016 0:00	07:54:57am	New	Sensor	08022016- Class 2.SSF
SU 3	0.39	37,246	396236.24	4566666.13	1291.741	1.20	0.60	Uncorrected	Pro 6H	8/2/2016 0:00	07:38:38am	New	Sensor	08022016- Class 2.SSF
SU 3	0.39	37,246	396233.94	4566662.79	1291.978	1.30	0.70	Uncorrected	Pro 6H	8/2/2016 0:00	07:51:01am	New	Sensor	08022016- Class 2.SSF
SU 3	0.39	37,246	396223.51	4566663.3	1291.221	1.50	0.80	Uncorrected	Pro 6H	8/2/2016 0:00	07:58:04am	New	Sensor	08022016- Class 2.SSF
SU 3	0.39	37,245	396227.56	4566665.52	1292.226	1.20	0.60	Uncorrected	Pro 6H	8/2/2016 0:00	07:39:46am	New	Sensor	08022016- Class 2.SSF
SU 3	0.39	37,244	396241.03	4566663.8	1291.614	1.30	0.70	Uncorrected	Pro 6H	8/2/2016 0:00	07:43:58am	New	Sensor	08022016- Class 2.SSF
SU 3	0.39	37,243	396226.45	4566661.79	1290.532	1.50	0.80	Uncorrected	Pro 6H	8/2/2016 0:00	08:00:37am	New	Sensor	08022016- Class 2.SSF
SU 3	0.39	37,242	396236.23	4566663.66	1291.765	1.30	0.70	Uncorrected	Pro 6H	8/2/2016 0:00	07:46:48am	New	Sensor	08022016- Class 2.SSF
SU 3	0.38	37,238	396229.27	4566661.35	1290.884	1.50	0.80	Uncorrected	Pro 6H	8/2/2016 0:00	07:59:04am	New	Sensor	08022016- Class 2.SSF
SU 3	0.38	37,235	396228.34	4566661.44	1290.945	1.50	0.80	Uncorrected	Pro 6H	8/2/2016 0:00	07:59:03am	New	Sensor	08022016- Class 2.SSF
SU 3	0.38	37,234	396232.76	4566666.15	1292.011	1.20	0.60	Uncorrected	Pro 6H	8/2/2016 0:00	07:38:33am	New	Sensor	08022016- Class 2.SSF
SU 3	0.38	37,232	396227.85	4566663.21	1292.225	1.30	0.70	Uncorrected	Pro 6H	8/2/2016 0:00	07:49:43am	New	Sensor	08022016- Class 2.SSF
SU 3	0.38	37,230	396240.34	4566664.65	1291.987	1.30	0.70	Uncorrected	Pro 6H	8/2/2016 0:00	07:43:08am	New	Sensor	08022016- Class 2.SSF
SU 3	0.38	37,230	396233.3	4566663.78	1292.117	1.30	0.70	Uncorrected	Pro 6H	8/2/2016 0:00	07:44:40am	New	Sensor	08022016- Class 2.SSF
SU 3	0.38	37,230	396242.1	4566651.61	1289.755	1.20	0.70	Uncorrected	Pro 6H	8/2/2016 0:00	08:22:18am	New	Sensor	08022016- Class 2.SSF
SU 3	0.38	37,228	396236.51	4566664.97	1291.688	1.20	0.60	Uncorrected	Pro 6H	8/2/2016 0:00	07:41:28am	New	Sensor	08022016- Class 2.SSF
SU 3	0.38	37,222	396234.99	4566660.95	1289.943	1.50	0.80	Uncorrected	Pro 6H	8/2/2016 0:00	08:02:00am	New	Sensor	08022016- Class 2.SSF
SU 3	0.38	37,221	396230.24	4566660.05	1289.825	1.20	0.70	Uncorrected	Pro 6H	8/2/2016 0:00	08:11:44am	New	Sensor	08022016- Class 2.SSF
SU 3	0.37	37,217	396233.11	4566659.94	1289.455	1.30	0.70	Uncorrected	Pro 6H	8/2/2016 0:00	08:09:31am	New	Sensor	08022016- Class 2.SSF
SU 3	0.37	37,211	396224.87	4566663.46	1291.082	1.50	0.80	Uncorrected	Pro 6H	8/2/2016 0:00	07:55:28am	New	Sensor	08022016- Class 2.SSF
SU 3	0.37	37,209	396233.76	4566663.05	1291.771	1.30	0.70	Uncorrected	Pro 6H	8/2/2016 0:00	07:48:10am	New	Sensor	08022016- Class 2.SSF
SU 3	0.37	37,207	396241.89	4566649.4	1289.949	1.20	0.70	Uncorrected	Pro 6H	8/2/2016 0:00	08:28:03am	New	Sensor	08022016- Class 2.SSF

SU	Z-Score	CPM	Easting	Northing	MSL	PDOP	HDOP	CorrType	RcvrType	GPS_Date	GPS_Time	Update	FeatName	Datafile
SU 3	0.37	37,204	396241.47	4566660.87	1290.136	1.50	0.80	Uncorrected	Pro 6H	8/2/2016 0:00	07:56:47am	New	Sensor	08022016- Class 2.SSF
SU 3	0.37	37,203	396233.01	4566663.6	1292.046	1.30	0.70	Uncorrected	Pro 6H	8/2/2016 0:00	07:45:33am	New	Sensor	08022016- Class 2.SSF
SU 3	0.37	37,203	396233.67	4566659.47	1289.529	1.30	0.70	Uncorrected	Pro 6H	8/2/2016 0:00	08:08:26am	New	Sensor	08022016- Class 2.SSF
SU 3	0.37	37,202	396240.14	4566661.22	1290.183	1.50	0.80	Uncorrected	Pro 6H	8/2/2016 0:00	07:55:52am	New	Sensor	08022016- Class 2.SSF
SU 3	0.37	37,202	396240.13	4566649.87	1290.106	1.20	0.70	Uncorrected	Pro 6H	8/2/2016 0:00	08:28:01am	New	Sensor	08022016- Class 2.SSF
SU 3	0.37	37,199	396234.01	4566665.46	1291.888	1.20	0.60	Uncorrected	Pro 6H	8/2/2016 0:00	07:39:34am	New	Sensor	08022016- Class 2.SSF
SU 3	0.37	37,198	396225.49	4566662.59	1291.085	1.50	0.80	Uncorrected	Pro 6H	8/2/2016 0:00	07:56:25am	New	Sensor	08022016- Class 2.SSF
SU 3	0.36	37,196	396223.83	4566663.42	1291.133	1.50	0.80	Uncorrected	Pro 6H	8/2/2016 0:00	07:56:18am	New	Sensor	08022016- Class 2.SSF
SU 3	0.36	37,192	396237.1	4566663.48	1291.724	1.30	0.70	Uncorrected	Pro 6H	8/2/2016 0:00	07:45:39am	New	Sensor	08022016- Class 2.SSF
SU 3	0.36	37,192	396241.53	4566651.7	1289.813	1.20	0.70	Uncorrected	Pro 6H	8/2/2016 0:00	08:22:48am	New	Sensor	08022016- Class 2.SSF
SU 3	0.36	37,191	396229.39	4566662.07	1290.874	1.50	0.80	Uncorrected	Pro 6H	8/2/2016 0:00	07:57:24am	New	Sensor	08022016- Class 2.SSF
SU 3	0.36	37,191	396230.66	4566660.65	1289.602	1.30	0.70	Uncorrected	Pro 6H	8/2/2016 0:00	08:09:34am	New	Sensor	08022016- Class 2.SSF
SU 3	0.36	37,187	396227.54	4566664.41	1292.274	1.30	0.70	Uncorrected	Pro 6H	8/2/2016 0:00	07:47:51am	New	Sensor	08022016- Class 2.SSF
SU 3	0.36	37,187	396229.68	4566663.59	1292.154	1.30	0.70	Uncorrected	Pro 6H	8/2/2016 0:00	07:49:28am	New	Sensor	08022016- Class 2.SSF
SU 3	0.36	37,184	396235.38	4566665.45	1291.798	1.20	0.60	Uncorrected	Pro 6H	8/2/2016 0:00	07:39:32am	New	Sensor	08022016- Class 2.SSF
SU 3	0.36	37,184	396231.3	4566663.88	1292.132	1.30	0.70	Uncorrected	Pro 6H	8/2/2016 0:00	07:46:03am	New	Sensor	08022016- Class 2.SSF
SU 3	0.36	37,183	396231.99	4566659.57	1289.832	1.20	0.70	Uncorrected	Pro 6H	8/2/2016 0:00	08:12:14am	New	Sensor	08022016- Class 2.SSF
SU 3	0.36	37,180	396238.88	4566662.81	1291.612	1.30	0.70	Uncorrected	Pro 6H	8/2/2016 0:00	07:47:26am	New	Sensor	08022016- Class 2.SSF
SU 3	0.36	37,179	396240.84	4566663.54	1291.615	1.30	0.70	Uncorrected	Pro 6H	8/2/2016 0:00	07:44:50am	New	Sensor	08022016- Class 2.SSF
SU 3	0.36	37,179	396226.9	4566663.26	1292.167	1.30	0.70	Uncorrected	Pro 6H	8/2/2016 0:00	07:48:51am	New	Sensor	08022016- Class 2.SSF
SU 3	0.36	37,178	396228.79	4566663.05	1292.148	1.30	0.70	Uncorrected	Pro 6H	8/2/2016 0:00	07:49:44am	New	Sensor	08022016- Class 2.SSF
SU 3	0.36	37,178	396238.94	4566652.31	1289.988	1.20	0.70	Uncorrected	Pro 6H	8/2/2016 0:00	08:22:41am	New	Sensor	08022016- Class 2.SSF
SU 3	0.36	37,177	396240.48	4566659.57	1289.733	1.50	0.80	Uncorrected	Pro 6H	8/2/2016 0:00	08:01:47am	New	Sensor	08022016- Class 2.SSF
SU 3	0.36	37,176	396224.9	4566666.35	1291.522	1.30	0.70	Uncorrected	Pro 6H	8/2/2016 0:00	07:37:11am	New	Sensor	08022016- Class 2.SSF
SU 3	0.36	37,176	396225.81	4566661.96	1291.138	1.50	0.80	Uncorrected	Pro 6H	8/2/2016 0:00	07:59:00am	New	Sensor	08022016- Class 2.SSF
SU 3	0.36	37,175	396239.34	4566661.12	1290.19	1.50	0.80	Uncorrected	Pro 6H	8/2/2016 0:00	07:56:41am	New	Sensor	08022016- Class 2.SSF
SU 3	0.35	37,174	396243.05	4566654.71	1289.86	1.20	0.70	Uncorrected	Pro 6H	8/2/2016 0:00	08:14:07am	New	Sensor	08022016- Class 2.SSF
SU 3	0.35	37,173	396231.02	4566664.14	1292.194	1.30	0.70	Uncorrected	Pro 6H	8/2/2016 0:00	07:46:55am	New	Sensor	08022016- Class 2.SSF
SU 3	0.35	37,171	396233.69	4566663.53	1291.991	1.30	0.70	Uncorrected	Pro 6H	8/2/2016 0:00	07:45:34am	New	Sensor	08022016- Class 2.SSF
SU 3	0.35	37,164	396242.82	4566655.95	1289.386	1.20	0.70	Uncorrected	Pro 6H	8/2/2016 0:00	08:12:01am	New	Sensor	08022016- Class 2.SSF
SU 3	0.35	37,160	396233.08	4566659.99	1289.833	1.30	0.70	Uncorrected	Pro 6H	8/2/2016 0:00	08:03:20am	New	Sensor	08022016- Class 2.SSF
SU 3	0.35	37,157	396240.12	4566655.26	1290.201	1.20	0.70	Uncorrected	Pro 6H	8/2/2016 0:00	08:14:34am	New	Sensor	08022016- Class 2.SSF
SU 3	0.35	37,155	396233.51	4566662.2	1290.526	1.50	0.80	Uncorrected	Pro 6H	8/2/2016 0:00	07:54:54am	New	Sensor	08022016- Class 2.SSF
SU 3	0.35	37,155	396223.86	4566663.09	1291.187	1.50	0.80	Uncorrected	Pro 6H	8/2/2016 0:00	07:57:13am	New	Sensor	08022016- Class 2.SSF
SU 3	0.35	37,154	396226.13	4566664.5	1292.414	1.20	0.60	Uncorrected	Pro 6H	8/2/2016 0:00	07:42:42am	New	Sensor	08022016- Class 2.SSF
SU 3	0.34	37,149	396232.32	4566664.56	1292.33	1.30	0.70	Uncorrected	Pro 6H	8/2/2016 0:00	07:43:20am	New	Sensor	08022016- Class 2.SSF
SU 3	0.34	37,148	396224.87	4566666.3	1291.421	1.30	0.70	Uncorrected	Pro 6H	8/2/2016 0:00	07:37:05am	New	Sensor	08022016- Class 2.SSF
SU 3	0.34	37,148	396237.8	4566666.07	1291.68	1.20	0.60	Uncorrected	Pro 6H	8/2/2016 0:00	07:38:43am	New	Sensor	08022016- Class 2.SSF
SU 3	0.34	37,148	396234.68	4566660.88	1290.48	1.50	0.80	Uncorrected	Pro 6H	8/2/2016 0:00	07:59:10am	New	Sensor	08022016- Class 2.SSF
SU 3	0.34	37,143	396231	4566662.3	1290.81	1.50	0.80	Uncorrected	Pro 6H	8/2/2016 0:00	07:57:55am	New	Sensor	08022016- Class 2.SSF
SU 3	0.34	37,140	396241.85	4566661.23	1290.077	1.50	0.80	Uncorrected	Pro 6H	8/2/2016 0:00	07:55:57am	New	Sensor	08022016- Class 2.SSF
SU 3	0.34	37,138	396232.02	4566664	1292.043	1.30	0.70	Uncorrected	Pro 6H	8/2/2016 0:00	07:47:45am	New	Sensor	08022016- Class 2.SSF
SU 3	0.34	37,138	396242.1	4566652.81	1289.76	1.20	0.70	Uncorrected	Pro 6H	8/2/2016 0:00	08:18:58am	New	Sensor	08022016- Class 2.SSF
SU 3	0.34	37,138	396241.32	4566650.99	1289.818	1.20	0.70	Uncorrected	Pro 6H	8/2/2016 0:00	08:24:25am	New	Sensor	08022016- Class 2.SSF
SU 3	0.34	37,137	396242.98	4566654.6	1289.38	1.20	0.70	Uncorrected	Pro 6H	8/2/2016 0:00	08:13:38am	New	Sensor	08022016- Class 2.SSF
SU 3	0.34	37,135	396233.26	4566662.67	1291.955	1.30	0.70	Uncorrected	Pro 6H	8/2/2016 0:00	07:50:38am	New	Sensor	08022016- Class 2.SSF
SU 3	0.34	37,135	396229.56	4566662.93	1290.862	1.50	0.80	Uncorrected	Pro 6H	8/2/2016 0:00	07:55:22am	New	Sensor	08022016- Class 2.SSF
SU 3	0.34	37,134	396239.14	4566655.08	1289.998	1.20	0.70	Uncorrected	Pro 6H	8/2/2016 0:00	08:16:04am	New	Sensor	08022016- Class 2.SSF
SU 3	0.33	37,131	396240.93	4566650.84	1289.951	1.20	0.70	Uncorrected	Pro 6H	8/2/2016 0:00	08:25:24am	New	Sensor	08022016- Class 2.SSF
SU 3	0.33	37,126	396239.01	4566663	1291.616	1.30	0.70	Uncorrected	Pro 6H	8/2/2016 0:00	07:48:26am	New	Sensor	08022016- Class 2.SSF
SU 3	0.33	37,126	396229.61	4566663.13	1290.902	1.50	0.80	Uncorrected	Pro 6H	8/2/2016 0:00	07:54:33am	New	Sensor	08022016- Class 2.SSF
SU 3	0.33	37,124	396227.37	4566662.97	1292.274	1.30	0.70	Uncorrected	Pro 6H	8/2/2016 0:00	07:50:31am	New	Sensor	08022016- Class 2.SSF

SU	Z-Score	CPM	Easting	Northing	MSL	PDOP	HDOP	CorrType	RcvrType	GPS_Date	GPS_Time	Update	FeatName	Datafile
SU 3	0.33	37,121	396230.49	4566664.22	1292.063	1.30	0.70	Uncorrected	Pro 6H	8/2/2016 0:00	07:47:47am	New	Sensor	08022016- Class 2.SSF
SU 3	0.33	37,115	396238.99	4566651.57	1290.088	1.20	0.70	Uncorrected	Pro 6H	8/2/2016 0:00	08:25:28am	New	Sensor	08022016- Class 2.SSF
SU 3	0.33	37,114	396224.17	4566663.64	1292.386	1.30	0.70	Uncorrected	Pro 6H	8/2/2016 0:00	07:48:47am	New	Sensor	08022016- Class 2.SSF
SU 3	0.33	37,113	396226.36	4566663.36	1291.09	1.50	0.80	Uncorrected	Pro 6H	8/2/2016 0:00	07:56:15am	New	Sensor	08022016- Class 2.SSF
SU 3	0.33	37,113	396241.03	4566654.38	1289.909	1.20	0.70	Uncorrected	Pro 6H	8/2/2016 0:00	08:16:06am	New	Sensor	08022016- Class 2.SSF
SU 3	0.33	37,110	396230.35	4566664.16	1292.252	1.30	0.70	Uncorrected	Pro 6H	8/2/2016 0:00	07:45:11am	New	Sensor	08022016- Class 2.SSF
SU 3	0.32	37,105	396230.41	4566660.16	1289.787	1.30	0.70	Uncorrected	Pro 6H	8/2/2016 0:00	08:08:31am	New	Sensor	08022016- Class 2.SSF
SU 3	0.32	37,104	396224.96	4566664.67	1292.335	1.30	0.70	Uncorrected	Pro 6H	8/2/2016 0:00	07:47:54am	New	Sensor	08022016- Class 2.SSF
SU 3	0.32	37,102	396237.5	4566658.78	1289.38	1.30	0.70	Uncorrected	Pro 6H	8/2/2016 0:00	08:08:21am	New	Sensor	08022016- Class 2.SSF
SU 3	0.32	37,100	396241.46	4566655.96	1289.561	1.20	0.70	Uncorrected	Pro 6H	8/2/2016 0:00	08:12:32am	New	Sensor	08022016- Class 2.SSF
SU 3	0.32	37,096	396238.92	4566662.77	1291.416	1.30	0.70	Uncorrected	Pro 6H	8/2/2016 0:00	07:49:16am	New	Sensor	08022016- Class 2.SSF
SU 3	0.32	37,096	396238.81	4566651.77	1290.003	1.20	0.70	Uncorrected	Pro 6H	8/2/2016 0:00	08:23:52am	New	Sensor	08022016- Class 2.SSF
SU 3	0.32	37,093	396237.92	4566660.78	1289.723	1.50	0.80	Uncorrected	Pro 6H	8/2/2016 0:00	08:00:14am	New	Sensor	08022016- Class 2.SSF
SU 3	0.32	37,093	396242.78	4566651.12	1289.791	1.20	0.70	Uncorrected	Pro 6H	8/2/2016 0:00	08:22:16am	New	Sensor	08022016- Class 2.SSF
SU 3	0.32	37,092	396241.89	4566649.51	1289.903	1.20	0.70	Uncorrected	Pro 6H	8/2/2016 0:00	08:27:21am	New	Sensor	08022016- Class 2.SSF
SU 3	0.32	37,089	396229.92	4566661.4	1290.766	1.50	0.80	Uncorrected	Pro 6H	8/2/2016 0:00	07:59:05am	New	Sensor	08022016- Class 2.SSF
SU 3	0.31	37,085	396236.63	4566665.34	1291.731	1.20	0.60	Uncorrected	Pro 6H	8/2/2016 0:00	07:40:25am	New	Sensor	08022016- Class 2.SSF
SU 3	0.31	37,082	396238.34	4566658.24	1289.411	1.30	0.70	Uncorrected	Pro 6H	8/2/2016 0:00	08:09:56am	New	Sensor	08022016- Class 2.SSF
SU 3	0.31	37,080	396235.29	4566665.28	1291.771	1.20	0.60	Uncorrected	Pro 6H	8/2/2016 0:00	07:40:27am	New	Sensor	08022016- Class 2.SSF
SU 3	0.31	37,080	396232.28	4566664.37	1292.168	1.30	0.70	Uncorrected	Pro 6H	8/2/2016 0:00	07:44:15am	New	Sensor	08022016- Class 2.SSF
SU 3	0.31	37,079	396231.95	4566659.69	1289.539	1.30	0.70	Uncorrected	Pro 6H	8/2/2016 0:00	08:09:39am	New	Sensor	08022016- Class 2.SSF
SU 3	0.31	37,078	396240.57	4566655.2	1290.054	1.20	0.70	Uncorrected	Pro 6H	8/2/2016 0:00	08:15:44am	New	Sensor	08022016- Class 2.SSF
SU 3	0.31	37,077	396230.96	4566659.87	1289.562	1.30	0.70	Uncorrected	Pro 6H	8/2/2016 0:00	08:09:38am	New	Sensor	08022016- Class 2.SSF
SU 3	0.31	37,075	396242.32	4566661.24	1290.237	1.50	0.80	Uncorrected	Pro 6H	8/2/2016 0:00	07:55:06am	New	Sensor	08022016- Class 2.SSF
SU 3	0.31	37,072	396234.74	4566665.38	1291.736	1.20	0.60	Uncorrected	Pro 6H	8/2/2016 0:00	07:40:08am	New	Sensor	08022016- Class 2.SSF
SU 3	0.31	37,070	396238.06	4566664.93	1291.576	1.20	0.60	Uncorrected	Pro 6H	8/2/2016 0:00	07:41:22am	New	Sensor	08022016- Class 2.SSF
SU 3	0.31	37,069	396225.97	4566662.39	1291.165	1.50	0.80	Uncorrected	Pro 6H	8/2/2016 0:00	07:57:20am	New	Sensor	08022016- Class 2.SSF
SU 3	0.31	37,067	396240.52	4566651.98	1289.854	1.20	0.70	Uncorrected	Pro 6H	8/2/2016 0:00	08:22:13am	New	Sensor	08022016- Class 2.SSF
SU 3	0.3	37,065	396242.46	4566650.92	1289.795	1.20	0.70	Uncorrected	Pro 6H	8/2/2016 0:00	08:23:09am	New	Sensor	08022016- Class 2.SSF
SU 3	0.3	37,064	396227.7	4566662.89	1291.066	1.50	0.80	Uncorrected	Pro 6H	8/2/2016 0:00	07:57:59am	New	Sensor	08022016- Class 2.SSF
SU 3	0.3	37,062	396230.7	4566661.69	1290.797	1.50	0.80	Uncorrected	Pro 6H	8/2/2016 0:00	07:58:15am	New	Sensor	08022016- Class 2.SSF
SU 3	0.3	37,061	396224.09	4566663.62	1292.477	1.30	0.70	Uncorrected	Pro 6H	8/2/2016 0:00	07:50:26am	New	Sensor	08022016- Class 2.SSF
SU 3	0.3	37,061	396240.12	4566651.69	1290.019	1.20	0.70	Uncorrected	Pro 6H	8/2/2016 0:00	08:24:02am	New	Sensor	08022016- Class 2.SSF
SU 3	0.3	37,061	396240.21	4566653.49	1289.878	1.20	0.70	Uncorrected	Pro 6H	8/2/2016 0:00	08:29:46am	New	Sensor	08022016- Class 2.SSF
SU 3	0.3	37,060	396229.47	4566662.91	1290.855	1.50	0.80	Uncorrected	Pro 6H	8/2/2016 0:00	07:52:13am	New	Sensor	08022016- Class 2.SSF
SU 3	0.3	37,060	396240.77	4566653.24	1289.887	1.20	0.70	Uncorrected	Pro 6H	8/2/2016 0:00	08:19:50am	New	Sensor	08022016- Class 2.SSF
SU 3	0.3	37,058	396225.37	4566663.51	1291.182	1.50	0.80	Uncorrected	Pro 6H	8/2/2016 0:00	07:53:40am	New	Sensor	08022016- Class 2.SSF
SU 3	0.3	37,055	396224.79	4566663.52	1291.163	1.50	0.80	Uncorrected	Pro 6H	8/2/2016 0:00	07:54:39am	New	Sensor	08022016- Class 2.SSF
SU 3	0.3	37,046	396226.41	4566663.59	1291.127	1.50	0.80	Uncorrected	Pro 6H	8/2/2016 0:00	07:54:37am	New	Sensor	08022016- Class 2.SSF
SU 3	0.29	37,043	396239.95	4566660.74	1290.227	1.50	0.80	Uncorrected	Pro 6H	8/2/2016 0:00	07:57:36am	New	Sensor	08022016- Class 2.SSF
SU 3	0.29	37,042	396238.66	4566664.92	1291.532	1.20	0.60	Uncorrected	Pro 6H	8/2/2016 0:00	07:41:21am	New	Sensor	08022016- Class 2.SSF
SU 3	0.29	37,041	396240.6	4566656.34	1289.588	1.20	0.70	Uncorrected	Pro 6H	8/2/2016 0:00	08:13:08am	New	Sensor	08022016- Class 2.SSF
SU 3	0.29	37,038	396225.52	4566664.57	1292.512	1.30	0.70	Uncorrected	Pro 6H	8/2/2016 0:00	07:44:24am	New	Sensor	08022016- Class 2.SSF
SU 3	0.29	37,037	396234.03	4566666.11	1291.899	1.20	0.60	Uncorrected	Pro 6H	8/2/2016 0:00	07:38:35am	New	Sensor	08022016- Class 2.SSF
SU 3	0.29	37,036	396228.63	4566663.19	1290.834	1.50	0.80	Uncorrected	Pro 6H	8/2/2016 0:00	07:56:12am	New	Sensor	08022016- Class 2.SSF
SU 3	0.29	37,035	396229.21	4566664.34	1292.431	1.30	0.70	Uncorrected	Pro 6H	8/2/2016 0:00	07:42:46am	New	Sensor	08022016- Class 2.SSF
SU 3	0.29	37,035	396230.78	4566662.72	1292.029	1.30	0.70	Uncorrected	Pro 6H	8/2/2016 0:00	07:50:35am	New	Sensor	08022016- Class 2.SSF
SU 3	0.29	37,035	396239.84	4566660.13	1289.778	1.50	0.80	Uncorrected	Pro 6H	8/2/2016 0:00	08:01:02am	New	Sensor	08022016- Class 2.SSF
SU 3	0.29	37,035	396240.81	4566648.86	1289.816	1.20	0.70	Uncorrected	Pro 6H	8/2/2016 0:00	08:29:31am	New	Sensor	08022016- Class 2.SSF
SU 3	0.29	37,031	396231.02	4566664.5	1292.341	1.30	0.70	Uncorrected	Pro 6H	8/2/2016 0:00	07:43:22am	New	Sensor	08022016- Class 2.SSF
SU 3	0.29	37,031	396227.55	4566661.55	1290.408	1.50	0.80	Uncorrected	Pro 6H	8/2/2016 0:00	08:01:32am	New	Sensor	08022016- Class 2.SSF
SU 3	0.29	37,030	396226.77	4566661.58	1290.477	1.50	0.80	Uncorrected	Pro 6H	8/2/2016 0:00	08:01:30am	New	Sensor	08022016- Class 2.SSF

SU	Z-Score	CPM	Easting	Northing	MSL	PDOP	HDOP	CorrType	RcvrType	GPS_Date	GPS_Time	Update	FeatName	Datafile
SU 3	0.29	37,029	396224.06	4566664.52	1292.582	1.30	0.70	Uncorrected	Pro 6H	8/2/2016 0:00	07:47:04am	New	Sensor	08022016- Class 2.SSF
SU 3	0.29	37,027	396226.19	4566666.37	1292.208	1.20	0.60	Uncorrected	Pro 6H	8/2/2016 0:00	07:37:30am	New	Sensor	08022016- Class 2.SSF
SU 3	0.29	37,027	396228.03	4566666.42	1292.314	1.20	0.60	Uncorrected	Pro 6H	8/2/2016 0:00	07:38:16am	New	Sensor	08022016- Class 2.SSF
SU 3	0.29	37,025	396240.23	4566649.98	1290.04	1.20	0.70	Uncorrected	Pro 6H	8/2/2016 0:00	08:27:41am	New	Sensor	08022016- Class 2.SSF
SU 3	0.28	37,023	396242.39	4566649.5	1289.893	1.20	0.70	Uncorrected	Pro 6H	8/2/2016 0:00	08:27:22am	New	Sensor	08022016- Class 2.SSF
SU 3	0.28	37,021	396226.79	4566665.22	1292.196	1.20	0.60	Uncorrected	Pro 6H	8/2/2016 0:00	07:39:10am	New	Sensor	08022016- Class 2.SSF
SU 3	0.28	37,019	396227	4566664.49	1292.435	1.30	0.70	Uncorrected	Pro 6H	8/2/2016 0:00	07:44:22am	New	Sensor	08022016- Class 2.SSF
SU 3	0.28	37,016	396238.9	4566665.31	1291.576	1.20	0.60	Uncorrected	Pro 6H	8/2/2016 0:00	07:40:21am	New	Sensor	08022016- Class 2.SSF
SU 3	0.28	37,016	396233.42	4566663.24	1291.943	1.30	0.70	Uncorrected	Pro 6H	8/2/2016 0:00	07:47:19am	New	Sensor	08022016- Class 2.SSF
SU 3	0.28	37,015	396236.41	4566665.68	1291.702	1.20	0.60	Uncorrected	Pro 6H	8/2/2016 0:00	07:39:25am	New	Sensor	08022016- Class 2.SSF
SU 3	0.28	37,013	396236.6	4566665.95	1291.748	1.20	0.60	Uncorrected	Pro 6H	8/2/2016 0:00	07:38:45am	New	Sensor	08022016- Class 2.SSF
SU 3	0.28	37,013	396241.86	4566653.6	1289.989	1.20	0.70	Uncorrected	Pro 6H	8/2/2016 0:00	08:17:06am	New	Sensor	08022016- Class 2.SSF
SU 3	0.28	37,012	396232.63	4566664.11	1292.137	1.30	0.70	Uncorrected	Pro 6H	8/2/2016 0:00	07:46:53am	New	Sensor	08022016- Class 2.SSF
SU 3	0.28	37,008	396228.22	4566665.51	1292.304	1.20	0.60	Uncorrected	Pro 6H	8/2/2016 0:00	07:40:43am	New	Sensor	08022016- Class 2.SSF
SU 3	0.28	37,004	396241.14	4566653.36	1289.822	1.20	0.70	Uncorrected	Pro 6H	8/2/2016 0:00	08:18:59am	New	Sensor	08022016- Class 2.SSF
SU 3	0.27	36,997	396239.63	4566663.03	1291.607	1.30	0.70	Uncorrected	Pro 6H	8/2/2016 0:00	07:47:35am	New	Sensor	08022016- Class 2.SSF
SU 3	0.27	36,996	396231.28	4566661.09	1290.058	1.50	0.80	Uncorrected	Pro 6H	8/2/2016 0:00	08:02:57am	New	Sensor	08022016- Class 2.SSF
SU 3	0.27	36,992	396228.96	4566664.31	1292.177	1.30	0.70	Uncorrected	Pro 6H	8/2/2016 0:00	07:47:49am	New	Sensor	08022016- Class 2.SSF
SU 3	0.27	36,991	396227.81	4566660.95	1290.263	1.30	0.70	Uncorrected	Pro 6H	8/2/2016 0:00	08:03:15am	New	Sensor	08022016- Class 2.SSF
SU 3	0.27	36,989	396239.77	4566659.61	1289.704	1.50	0.80	Uncorrected	Pro 6H	8/2/2016 0:00	08:01:46am	New	Sensor	08022016- Class 2.SSF
SU 3	0.27	36,987	396240.16	4566653.53	1289.919	1.20	0.70	Uncorrected	Pro 6H	8/2/2016 0:00	08:29:41am	New	Sensor	08022016- Class 2.SSF
SU 3	0.27	36,986	396231.29	4566666.08	1292.099	1.20	0.60	Uncorrected	Pro 6H	8/2/2016 0:00	07:38:30am	New	Sensor	08022016- Class 2.SSF
SU 3	0.27	36,985	396231.6	4566662.1	1290.672	1.50	0.80	Uncorrected	Pro 6H	8/2/2016 0:00	07:56:32am	New	Sensor	08022016- Class 2.SSF
SU 3	0.27	36,984	396225.03	4566662.02	1291.133	1.50	0.80	Uncorrected	Pro 6H	8/2/2016 0:00	07:58:59am	New	Sensor	08022016- Class 2.SSF
SU 3	0.27	36,982	396234.66	4566664.95	1291.738	1.20	0.60	Uncorrected	Pro 6H	8/2/2016 0:00	07:41:08am	New	Sensor	08022016- Class 2.SSF
SU 3	0.27	36,982	396232.04	4566662.81	1290.767	1.50	0.80	Uncorrected	Pro 6H	8/2/2016 0:00	07:52:16am	New	Sensor	08022016- Class 2.SSF
SU 3	0.27	36,981	396225.54	4566663.64	1291.169	1.50	0.80	Uncorrected	Pro 6H	8/2/2016 0:00	07:54:38am	New	Sensor	08022016- Class 2.SSF
SU 3	0.27	36,981	396231.65	4566661.79	1290.161	1.50	0.80	Uncorrected	Pro 6H	8/2/2016 0:00	08:02:04am	New	Sensor	08022016- Class 2.SSF
SU 3	0.26	36,978	396230.25	4566666.27	1292.22	1.20	0.60	Uncorrected	Pro 6H	8/2/2016 0:00	07:38:12am	New	Sensor	08022016- Class 2.SSF
SU 3	0.26	36,978	396239.7	4566665.41	1291.532	1.20	0.60	Uncorrected	Pro 6H	8/2/2016 0:00	07:40:18am	New	Sensor	08022016- Class 2.SSF
SU 3	0.26	36,978	396240.62	4566662.78	1291.533	1.30	0.70	Uncorrected	Pro 6H	8/2/2016 0:00	07:48:24am	New	Sensor	08022016- Class 2.SSF
SU 3	0.26	36,976	396231.57	4566660.36	1289.866	1.30	0.70	Uncorrected	Pro 6H	8/2/2016 0:00	08:05:03am	New	Sensor	08022016- Class 2.SSF
SU 3	0.26	36,971	396240.06	4566664.93	1291.464	1.20	0.60	Uncorrected	Pro 6H	8/2/2016 0:00	07:41:17am	New	Sensor	08022016- Class 2.SSF
SU 3	0.26	36,969	396223.82	4566663.85	1292.577	1.30	0.70	Uncorrected	Pro 6H	8/2/2016 0:00	07:45:21am	New	Sensor	08022016- Class 2.SSF
SU 3	0.26	36,969	396230.94	4566660.95	1290.084	1.50	0.80	Uncorrected	Pro 6H	8/2/2016 0:00	08:01:36am	New	Sensor	08022016- Class 2.SSF
SU 3	0.26	36,968	396241.5	4566650.5	1289.974	1.20	0.70	Uncorrected	Pro 6H	8/2/2016 0:00	08:25:50am	New	Sensor	08022016- Class 2.SSF
SU 3	0.26	36,965	396225.73	4566665.43	1292.456	1.20	0.60	Uncorrected	Pro 6H	8/2/2016 0:00	07:40:47am	New	Sensor	08022016- Class 2.SSF
SU 3	0.26	36,965	396235.28	4566660.77	1289.851	1.50	0.80	Uncorrected	Pro 6H	8/2/2016 0:00	08:00:47am	New	Sensor	08022016- Class 2.SSF
SU 3	0.26	36,960	396228.59	4566660.5	1289.865	1.30	0.70	Uncorrected	Pro 6H	8/2/2016 0:00	08:05:50am	New	Sensor	08022016- Class 2.SSF
SU 3	0.25	36,957	396239.35	4566650.86	1290.011	1.20	0.70	Uncorrected	Pro 6H	8/2/2016 0:00	08:26:41am	New	Sensor	08022016- Class 2.SSF
SU 3	0.25	36,957	396242.31	4566649.53	1289.907	1.20	0.70	Uncorrected	Pro 6H	8/2/2016 0:00	08:27:44am	New	Sensor	08022016- Class 2.SSF
SU 3	0.25	36,956	396228.06	4566663.46	1291.002	1.50	0.80	Uncorrected	Pro 6H	8/2/2016 0:00	07:52:48am	New	Sensor	08022016- Class 2.SSF
SU 3	0.25	36,956	396240.72	4566656.34	1289.634	1.20	0.70	Uncorrected	Pro 6H	8/2/2016 0:00	08:12:38am	New	Sensor	08022016- Class 2.SSF
SU 3	0.25	36,955	396223.93	4566663.86	1292.492	1.30	0.70	Uncorrected	Pro 6H	8/2/2016 0:00	07:51:14am	New	Sensor	08022016- Class 2.SSF
SU 3	0.25	36,955	396240.26	4566653	1289.941	1.20	0.70	Uncorrected	Pro 6H	8/2/2016 0:00	08:20:40am	New	Sensor	08022016- Class 2.SSF
SU 3	0.25	36,952	396228.87	4566666.66	1292.334	1.20	0.60	Uncorrected	Pro 6H	8/2/2016 0:00	07:37:38am	New	Sensor	08022016- Class 2.SSF
SU 3	0.25	36,952	396226.15	4566664.36	1292.27	1.30	0.70	Uncorrected	Pro 6H	8/2/2016 0:00	07:48:43am	New	Sensor	08022016- Class 2.SSF
SU 3	0.25	36,949	396224.26	4566663.5	1292.4	1.30	0.70	Uncorrected	Pro 6H	8/2/2016 0:00	07:49:38am	New	Sensor	08022016- Class 2.SSF
SU 3	0.25	36,949	396240.12	4566653.57	1289.907	1.20	0.70	Uncorrected	Pro 6H	8/2/2016 0:00	08:29:40am	New	Sensor	08022016- Class 2.SSF
SU 3	0.25	36,947	396228.17	4566664.66	1292.251	1.20	0.60	Uncorrected	Pro 6H	8/2/2016 0:00	07:41:56am	New	Sensor	08022016- Class 2.SSF
SU 3	0.25	36,947	396235.61	4566663.71	1291.855	1.30	0.70	Uncorrected	Pro 6H	8/2/2016 0:00	07:44:43am	New	Sensor	08022016- Class 2.SSF
SU 3	0.25	36,947	396239.54	4566657.55	1289.308	1.30	0.70	Uncorrected	Pro 6H	8/2/2016 0:00	08:08:45am	New	Sensor	08022016- Class 2.SSF

SU	Z-Score	CPM	Easting	Northing	MSL	PDOP	HDOP	CorrType	RcvrType	GPS_Date	GPS_Time	Update	FeatName	Datafile
SU 3	0.25	36,943	396235.06	4566662.43	1290.56	1.50	0.80	Uncorrected	Pro 6H	8/2/2016 0:00	07:55:15am	New	Sensor	08022016- Class 2.SSF
SU 3	0.25	36,943	396232.55	4566661.83	1290.824	1.50	0.80	Uncorrected	Pro 6H	8/2/2016 0:00	07:58:43am	New	Sensor	08022016- Class 2.SSF
SU 3	0.25	36,941	396242.42	4566650.63	1289.764	1.20	0.70	Uncorrected	Pro 6H	8/2/2016 0:00	08:24:23am	New	Sensor	08022016- Class 2.SSF
SU 3	0.25	36,940	396235.67	4566665.65	1291.733	1.20	0.60	Uncorrected	Pro 6H	8/2/2016 0:00	07:39:24am	New	Sensor	08022016- Class 2.SSF
SU 3	0.25	36,940	396243.04	4566654.13	1289.958	1.20	0.70	Uncorrected	Pro 6H	8/2/2016 0:00	08:15:08am	New	Sensor	08022016- Class 2.SSF
SU 3	0.24	36,934	396225.38	4566664.16	1292.55	1.30	0.70	Uncorrected	Pro 6H	8/2/2016 0:00	07:43:35am	New	Sensor	08022016- Class 2.SSF
SU 3	0.24	36,932	396242.66	4566656.5	1289.145	1.30	0.70	Uncorrected	Pro 6H	8/2/2016 0:00	08:10:56am	New	Sensor	08022016- Class 2.SSF
SU 3	0.24	36,930	396229.42	4566666.03	1292.207	1.20	0.60	Uncorrected	Pro 6H	8/2/2016 0:00	07:38:27am	New	Sensor	08022016- Class 2.SSF
SU 3	0.24	36,928	396223.29	4566664.1	1292.407	1.30	0.70	Uncorrected	Pro 6H	8/2/2016 0:00	07:47:57am	New	Sensor	08022016- Class 2.SSF
SU 3	0.24	36,927	396229.14	4566663.55	1292.219	1.30	0.70	Uncorrected	Pro 6H	8/2/2016 0:00	07:47:13am	New	Sensor	08022016- Class 2.SSF
SU 3	0.24	36,927	396229.21	4566662.32	1290.955	1.50	0.80	Uncorrected	Pro 6H	8/2/2016 0:00	07:58:47am	New	Sensor	08022016- Class 2.SSF
SU 3	0.24	36,927	396241.74	4566649.7	1289.715	1.20	0.70	Uncorrected	Pro 6H	8/2/2016 0:00	08:26:35am	New	Sensor	08022016- Class 2.SSF
SU 3	0.24	36,925	396224.84	4566665.54	1292.3	1.20	0.60	Uncorrected	Pro 6H	8/2/2016 0:00	07:39:05am	New	Sensor	08022016- Class 2.SSF
SU 3	0.24	36,922	396224.67	4566662.27	1290.831	1.50	0.80	Uncorrected	Pro 6H	8/2/2016 0:00	07:59:46am	New	Sensor	08022016- Class 2.SSF
SU 3	0.23	36,913	396237.38	4566662.4	1291.589	1.30	0.70	Uncorrected	Pro 6H	8/2/2016 0:00	07:49:55am	New	Sensor	08022016- Class 2.SSF
SU 3	0.23	36,912	396228.85	4566664.62	1292.451	1.30	0.70	Uncorrected	Pro 6H	8/2/2016 0:00	07:43:25am	New	Sensor	08022016- Class 2.SSF
SU 3	0.23	36,910	396242.11	4566663.48	1291.543	1.30	0.70	Uncorrected	Pro 6H	8/2/2016 0:00	07:45:47am	New	Sensor	08022016- Class 2.SSF
SU 3	0.23	36,908	396228.14	4566664.41	1292.221	1.30	0.70	Uncorrected	Pro 6H	8/2/2016 0:00	07:47:50am	New	Sensor	08022016- Class 2.SSF
SU 3	0.23	36,902	396227.04	4566663.13	1291.021	1.50	0.80	Uncorrected	Pro 6H	8/2/2016 0:00	07:52:10am	New	Sensor	08022016- Class 2.SSF
SU 3	0.23	36,901	396231.25	4566662.72	1290.765	1.50	0.80	Uncorrected	Pro 6H	8/2/2016 0:00	07:53:04am	New	Sensor	08022016- Class 2.SSF
SU 3	0.23	36,898	396228.27	4566662.95	1292.113	1.30	0.70	Uncorrected	Pro 6H	8/2/2016 0:00	07:48:53am	New	Sensor	08022016- Class 2.SSF
SU 3	0.23	36,894	396240.49	4566651.85	1289.957	1.20	0.70	Uncorrected	Pro 6H	8/2/2016 0:00	08:23:12am	New	Sensor	08022016- Class 2.SSF
SU 3	0.22	36,892	396241.9	4566662.14	1290.205	1.50	0.80	Uncorrected	Pro 6H	8/2/2016 0:00	07:51:39am	New	Sensor	08022016- Class 2.SSF
SU 3	0.22	36,892	396232.66	4566661.99	1290.757	1.50	0.80	Uncorrected	Pro 6H	8/2/2016 0:00	07:57:53am	New	Sensor	08022016- Class 2.SSF
SU 3	0.22	36,890	396229.96	4566661.72	1290.832	1.50	0.80	Uncorrected	Pro 6H	8/2/2016 0:00	07:58:14am	New	Sensor	08022016- Class 2.SSF
SU 3	0.22	36,888	396242.3	4566661.64	1290.084	1.50	0.80	Uncorrected	Pro 6H	8/2/2016 0:00	07:53:18am	New	Sensor	08022016- Class 2.SSF
SU 3	0.22	36,884	396229.81	4566664.09	1292.252	1.30	0.70	Uncorrected	Pro 6H	8/2/2016 0:00	07:43:41am	New	Sensor	08022016- Class 2.SSF
SU 3	0.22	36,882	396237.35	4566664.89	1291.72	1.20	0.60	Uncorrected	Pro 6H	8/2/2016 0:00	07:41:12am	New	Sensor	08022016- Class 2.SSF
SU 3	0.22	36,881	396234.42	4566665.11	1291.813	1.20	0.60	Uncorrected	Pro 6H	8/2/2016 0:00	07:41:31am	New	Sensor	08022016- Class 2.SSF
SU 3	0.22	36,878	396239.26	4566656.89	1289.64	1.20	0.70	Uncorrected	Pro 6H	8/2/2016 0:00	08:11:55am	New	Sensor	08022016- Class 2.SSF
SU 3	0.22	36,877	396233.9	4566663.75	1292.032	1.30	0.70	Uncorrected	Pro 6H	8/2/2016 0:00	07:44:41am	New	Sensor	08022016- Class 2.SSF
SU 3	0.22	36,877	396235.16	4566663.09	1291.756	1.30	0.70	Uncorrected	Pro 6H	8/2/2016 0:00	07:46:30am	New	Sensor	08022016- Class 2.SSF
SU 3	0.22	36,874	396226.77	4566664.62	1292.317	1.20	0.60	Uncorrected	Pro 6H	8/2/2016 0:00	07:41:54am	New	Sensor	08022016- Class 2.SSF
SU 3	0.22	36,874	396224.97	4566663.74	1291.112	1.50	0.80	Uncorrected	Pro 6H	8/2/2016 0:00	07:52:52am	New	Sensor	08022016- Class 2.SSF
SU 3	0.22	36,874	396229.05	4566660.96	1290.265	1.50	0.80	Uncorrected	Pro 6H	8/2/2016 0:00	08:02:27am	New	Sensor	08022016- Class 2.SSF
SU 3	0.21	36,867	396230.78	4566661.27	1290.112	1.50	0.80	Uncorrected	Pro 6H	8/2/2016 0:00	08:00:42am	New	Sensor	08022016- Class 2.SSF
SU 3	0.21	36,866	396237.45	4566664.59	1292.141	1.30	0.70	Uncorrected	Pro 6H	8/2/2016 0:00	07:43:13am	New	Sensor	08022016- Class 2.SSF
SU 3	0.21	36,866	396226.68	4566664.43	1292.298	1.30	0.70	Uncorrected	Pro 6H	8/2/2016 0:00	07:47:52am	New	Sensor	08022016- Class 2.SSF
SU 3	0.21	36,866	396228.29	4566661.32	1290.234	1.30	0.70	Uncorrected	Pro 6H	8/2/2016 0:00	08:03:52am	New	Sensor	08022016- Class 2.SSF
SU 3	0.21	36,862	396241.45	4566649.24	1289.899	1.20	0.70	Uncorrected	Pro 6H	8/2/2016 0:00	08:28:28am	New	Sensor	08022016- Class 2.SSF
SU 3	0.21	36,861	396235.13	4566662.75	1291.731	1.30	0.70	Uncorrected	Pro 6H	8/2/2016 0:00	07:49:52am	New	Sensor	08022016- Class 2.SSF
SU 3	0.21	36,860	396226.36	4566662.11	1290.716	1.50	0.80	Uncorrected	Pro 6H	8/2/2016 0:00	07:59:48am	New	Sensor	08022016- Class 2.SSF
SU 3	0.21	36,859	396224.94	4566663.2	1291.118	1.50	0.80	Uncorrected	Pro 6H	8/2/2016 0:00	07:52:57am	New	Sensor	08022016- Class 2.SSF
SU 3	0.21	36,857	396224.64	4566665.23	1292.561	1.20	0.60	Uncorrected	Pro 6H	8/2/2016 0:00	07:42:36am	New	Sensor	08022016- Class 2.SSF
SU 3	0.21	36,857	396231.07	4566662.39	1290.728	1.50	0.80	Uncorrected	Pro 6H	8/2/2016 0:00	07:54:51am	New	Sensor	08022016- Class 2.SSF
SU 3	0.21	36,856	396224.89	4566666.31	1291.502	1.30	0.70	Uncorrected	Pro 6H	8/2/2016 0:00	07:37:08am	New	Sensor	08022016- Class 2.SSF
SU 3	0.21	36,854	396234.27	4566663.15	1291.789	1.30	0.70	Uncorrected	Pro 6H	8/2/2016 0:00	07:47:20am	New	Sensor	08022016- Class 2.SSF
SU 3	0.21	36,853	396240.94	4566663.93	1291.632	1.30	0.70	Uncorrected	Pro 6H	8/2/2016 0:00	07:44:03am	New	Sensor	08022016- Class 2.SSF
SU 3	0.21	36,853	396231.82	4566662.07	1290.792	1.50	0.80	Uncorrected	Pro 6H	8/2/2016 0:00	07:57:54am	New	Sensor	08022016- Class 2.SSF
SU 3	0.21	36,850	396231.83	4566663.91	1292.174	1.30	0.70	Uncorrected	Pro 6H	8/2/2016 0:00	07:44:38am	New	Sensor	08022016- Class 2.SSF
SU 3	0.21	36,850	396230.86	4566663.61	1292.128	1.30	0.70	Uncorrected	Pro 6H	8/2/2016 0:00	07:45:30am	New	Sensor	08022016- Class 2.SSF
SU 3	0.2	36,849	396239.28	4566658.04	1289.365	1.30	0.70	Uncorrected	Pro 6H	8/2/2016 0:00	08:09:55am	New	Sensor	08022016- Class 2.SSF

SU	Z-Score	CPM	Easting	Northing	MSL	PDOP	HDOP	CorrType	RcvrType	GPS_Date	GPS_Time	Update	FeatName	Datafile
SU 3	0.2	36,840	396228.18	4566664.22	1292.387	1.30	0.70	Uncorrected	Pro 6H	8/2/2016 0:00	07:45:14am	New	Sensor	08022016- Class 2.SSF
SU 3	0.2	36,840	396242.89	4566653.08	1289.658	1.20	0.70	Uncorrected	Pro 6H	8/2/2016 0:00	08:18:29am	New	Sensor	08022016- Class 2.SSF
SU 3	0.2	36,839	396241.48	4566662.66	1291.395	1.30	0.70	Uncorrected	Pro 6H	8/2/2016 0:00	07:47:30am	New	Sensor	08022016- Class 2.SSF
SU 3	0.2	36,837	396238.94	4566659.83	1289.722	1.50	0.80	Uncorrected	Pro 6H	8/2/2016 0:00	08:01:45am	New	Sensor	08022016- Class 2.SSF
SU 3	0.2	36,835	396230.38	4566662.84	1290.799	1.50	0.80	Uncorrected	Pro 6H	8/2/2016 0:00	07:52:14am	New	Sensor	08022016- Class 2.SSF
SU 3	0.2	36,833	396235.95	4566660.32	1289.811	1.30	0.70	Uncorrected	Pro 6H	8/2/2016 0:00	08:03:42am	New	Sensor	08022016- Class 2.SSF
SU 3	0.2	36,829	396240.94	4566660.43	1290.217	1.50	0.80	Uncorrected	Pro 6H	8/2/2016 0:00	07:58:27am	New	Sensor	08022016- Class 2.SSF
SU 3	0.2	36,828	396239.71	4566656.84	1289.298	1.30	0.70	Uncorrected	Pro 6H	8/2/2016 0:00	08:10:51am	New	Sensor	08022016- Class 2.SSF
SU 3	0.2	36,828	396242.88	4566654.81	1289.314	1.20	0.70	Uncorrected	Pro 6H	8/2/2016 0:00	08:13:37am	New	Sensor	08022016- Class 2.SSF
SU 3	0.2	36,828	396239.32	4566650.49	1290.031	1.20	0.70	Uncorrected	Pro 6H	8/2/2016 0:00	08:26:55am	New	Sensor	08022016- Class 2.SSF
SU 3	0.19	36,822	396235.65	4566662.73	1291.628	1.30	0.70	Uncorrected	Pro 6H	8/2/2016 0:00	07:49:02am	New	Sensor	08022016- Class 2.SSF
SU 3	0.19	36,822	396232.81	4566660.89	1289.951	1.50	0.80	Uncorrected	Pro 6H	8/2/2016 0:00	08:02:55am	New	Sensor	08022016- Class 2.SSF
SU 3	0.19	36,822	396241.4	4566650.59	1289.838	1.20	0.70	Uncorrected	Pro 6H	8/2/2016 0:00	08:24:45am	New	Sensor	08022016- Class 2.SSF
SU 3	0.19	36,819	396234.1	4566661.74	1290.675	1.50	0.80	Uncorrected	Pro 6H	8/2/2016 0:00	07:58:41am	New	Sensor	08022016- Class 2.SSF
SU 3	0.19	36,815	396229.64	4566663.55	1290.93	1.50	0.80	Uncorrected	Pro 6H	8/2/2016 0:00	07:51:56am	New	Sensor	08022016- Class 2.SSF
SU 3	0.19	36,813	396226.18	4566662.18	1290.428	1.50	0.80	Uncorrected	Pro 6H	8/2/2016 0:00	08:03:03am	New	Sensor	08022016- Class 2.SSF
SU 3	0.19	36,812	396225.4	4566663.55	1291.951	1.50	0.80	Uncorrected	Pro 6H	8/2/2016 0:00	07:51:18am	New	Sensor	08022016- Class 2.SSF
SU 3	0.19	36,812	396225.88	4566662.83	1290.594	1.50	0.80	Uncorrected	Pro 6H	8/2/2016 0:00	08:00:28am	New	Sensor	08022016- Class 2.SSF
SU 3	0.19	36,812	396240.27	4566650.21	1290.1	1.20	0.70	Uncorrected	Pro 6H	8/2/2016 0:00	08:27:26am	New	Sensor	08022016- Class 2.SSF
SU 3	0.19	36,811	396233.46	4566659.77	1289.706	1.30	0.70	Uncorrected	Pro 6H	8/2/2016 0:00	08:05:05am	New	Sensor	08022016- Class 2.SSF
SU 3	0.19	36,808	396231.1	4566662.8	1290.762	1.50	0.80	Uncorrected	Pro 6H	8/2/2016 0:00	07:52:15am	New	Sensor	08022016- Class 2.SSF
SU 3	0.19	36,807	396230.25	4566662.03	1290.847	1.50	0.80	Uncorrected	Pro 6H	8/2/2016 0:00	07:57:25am	New	Sensor	08022016- Class 2.SSF
SU 3	0.18	36,806	396240.92	4566652.08	1289.886	1.20	0.70	Uncorrected	Pro 6H	8/2/2016 0:00	08:22:25am	New	Sensor	08022016- Class 2.SSF
SU 3	0.18	36,800	396240.75	4566656.24	1289.637	1.20	0.70	Uncorrected	Pro 6H	8/2/2016 0:00	08:12:31am	New	Sensor	08022016- Class 2.SSF
SU 3	0.18	36,800	396239.54	4566651.34	1289.965	1.20	0.70	Uncorrected	Pro 6H	8/2/2016 0:00	08:24:43am	New	Sensor	08022016- Class 2.SSF
SU 3	0.18	36,798	396235.99	4566662.97	1291.707	1.30	0.70	Uncorrected	Pro 6H	8/2/2016 0:00	07:46:31am	New	Sensor	08022016- Class 2.SSF
SU 3	0.18	36,798	396233.41	4566662.53	1290.563	1.50	0.80	Uncorrected	Pro 6H	8/2/2016 0:00	07:53:07am	New	Sensor	08022016- Class 2.SSF
SU 3	0.18	36,798	396239.15	4566654.39	1290.123	1.20	0.70	Uncorrected	Pro 6H	8/2/2016 0:00	08:17:03am	New	Sensor	08022016- Class 2.SSF
SU 3	0.18	36,795	396231.01	4566663.12	1291.085	1.50	0.80	Uncorrected	Pro 6H	8/2/2016 0:00	07:51:25am	New	Sensor	08022016- Class 2.SSF
SU 3	0.18	36,793	396224.78	4566663.84	1292.304	1.30	0.70	Uncorrected	Pro 6H	8/2/2016 0:00	07:47:59am	New	Sensor	08022016- Class 2.SSF
SU 3	0.18	36,793	396224.11	4566663.19	1290.6	1.50	0.80	Uncorrected	Pro 6H	8/2/2016 0:00	08:00:30am	New	Sensor	08022016- Class 2.SSF
SU 3	0.18	36,793	396239.32	4566650.39	1290.088	1.20	0.70	Uncorrected	Pro 6H	8/2/2016 0:00	08:27:18am	New	Sensor	08022016- Class 2.SSF
SU 3	0.18	36,791	396239.21	4566660.82	1290.313	1.50	0.80	Uncorrected	Pro 6H	8/2/2016 0:00	07:59:24am	New	Sensor	08022016- Class 2.SSF
SU 3	0.18	36,790	396238.39	4566662.97	1291.642	1.30	0.70	Uncorrected	Pro 6H	8/2/2016 0:00	07:46:34am	New	Sensor	08022016- Class 2.SSF
SU 3	0.18	36,789	396241.55	4566661.56	1290.32	1.50	0.80	Uncorrected	Pro 6H	8/2/2016 0:00	07:54:15am	New	Sensor	08022016- Class 2.SSF
SU 3	0.18	36,788	396234.3	4566659.64	1289.399	1.30	0.70	Uncorrected	Pro 6H	8/2/2016 0:00	08:09:30am	New	Sensor	08022016- Class 2.SSF
SU 3	0.18	36,787	396237.11	4566664.14	1291.773	1.30	0.70	Uncorrected	Pro 6H	8/2/2016 0:00	07:44:08am	New	Sensor	08022016- Class 2.SSF
SU 3	0.18	36,786	396225.72	4566662.72	1291.017	1.50	0.80	Uncorrected	Pro 6H	8/2/2016 0:00	07:55:35am	New	Sensor	08022016- Class 2.SSF
SU 3	0.18	36,786	396238.56	4566658.13	1289.162	1.30	0.70	Uncorrected	Pro 6H	8/2/2016 0:00	08:09:46am	New	Sensor	08022016- Class 2.SSF
SU 3	0.18	36,785	396240.11	4566660.94	1290.193	1.50	0.80	Uncorrected	Pro 6H	8/2/2016 0:00	07:56:45am	New	Sensor	08022016- Class 2.SSF
SU 3	0.17	36,782	396238.64	4566662.23	1291.621	1.30	0.70	Uncorrected	Pro 6H	8/2/2016 0:00	07:50:55am	New	Sensor	08022016- Class 2.SSF
SU 3	0.17	36,781	396225.97	4566664.72	1292.542	1.30	0.70	Uncorrected	Pro 6H	8/2/2016 0:00	07:43:29am	New	Sensor	08022016- Class 2.SSF
SU 3	0.17	36,781	396223.71	4566664.42	1292.526	1.30	0.70	Uncorrected	Pro 6H	8/2/2016 0:00	07:46:13am	New	Sensor	08022016- Class 2.SSF
SU 3	0.17	36,780	396242.31	4566649.77	1289.937	1.20	0.70	Uncorrected	Pro 6H	8/2/2016 0:00	08:27:00am	New	Sensor	08022016- Class 2.SSF
SU 3	0.17	36,779	396226.89	4566663.51	1292.363	1.30	0.70	Uncorrected	Pro 6H	8/2/2016 0:00	07:51:10am	New	Sensor	08022016- Class 2.SSF
SU 3	0.17	36,777	396232.13	4566663.26	1292.048	1.30	0.70	Uncorrected	Pro 6H	8/2/2016 0:00	07:47:17am	New	Sensor	08022016- Class 2.SSF
SU 3	0.17	36,776	396237.53	4566661.39	1290.361	1.50	0.80	Uncorrected	Pro 6H	8/2/2016 0:00	07:57:47am	New	Sensor	08022016- Class 2.SSF
SU 3	0.17	36,776	396235.22	4566659.92	1289.714	1.30	0.70	Uncorrected	Pro 6H	8/2/2016 0:00	08:05:25am	New	Sensor	08022016- Class 2.SSF
SU 3	0.17	36,775	396228.08	4566663.43	1291.043	1.50	0.80	Uncorrected	Pro 6H	8/2/2016 0:00	07:54:35am	New	Sensor	08022016- Class 2.SSF
SU 3	0.17	36,773	396236.93	4566666.55	1291.767	1.20	0.60	Uncorrected	Pro 6H	8/2/2016 0:00	07:38:00am	New	Sensor	08022016- Class 2.SSF
SU 3	0.17	36,773	396236.78	4566662.46	1291.622	1.30	0.70	Uncorrected	Pro 6H	8/2/2016 0:00	07:49:54am	New	Sensor	08022016- Class 2.SSF
SU 3	0.17	36,773	396226.08	4566662.82	1291.187	1.50	0.80	Uncorrected	Pro 6H	8/2/2016 0:00	07:58:51am	New	Sensor	08022016- Class 2.SSF

SU	Z-Score	CPM	Easting	Northing	MSL	PDOP	HDOP	CorrType	RcvrType	GPS_Date	GPS_Time	Update	FeatName	Datafile
SU 3	0.17	36,772	396236.01	4566663.84	1291.894	1.30	0.70	Uncorrected	Pro 6H	8/2/2016 0:00	07:45:03am	New	Sensor	08022016- Class 2.SSF
SU 3	0.17	36,769	396239.97	4566653.7	1289.956	1.20	0.70	Uncorrected	Pro 6H	8/2/2016 0:00	08:17:57am	New	Sensor	08022016- Class 2.SSF
SU 3	0.17	36,767	396229.22	4566661.32	1290.056	1.30	0.70	Uncorrected	Pro 6H	8/2/2016 0:00	08:04:40am	New	Sensor	08022016- Class 2.SSF
SU 3	0.17	36,766	396242.06	4566663.66	1291.541	1.30	0.70	Uncorrected	Pro 6H	8/2/2016 0:00	07:44:53am	New	Sensor	08022016- Class 2.SSF
SU 3	0.17	36,766	396242.44	4566660.31	1290.256	1.50	0.80	Uncorrected	Pro 6H	8/2/2016 0:00	07:58:30am	New	Sensor	08022016- Class 2.SSF
SU 3	0.17	36,765	396234.42	4566659.72	1289.406	1.30	0.70	Uncorrected	Pro 6H	8/2/2016 0:00	08:07:51am	New	Sensor	08022016- Class 2.SSF
SU 3	0.16	36,761	396234.62	4566659.77	1289.706	1.30	0.70	Uncorrected	Pro 6H	8/2/2016 0:00	08:04:14am	New	Sensor	08022016- Class 2.SSF
SU 3	0.16	36,759	396241.18	4566661.47	1290.262	1.50	0.80	Uncorrected	Pro 6H	8/2/2016 0:00	07:54:07am	New	Sensor	08022016- Class 2.SSF
SU 3	0.16	36,758	396229.3	4566663.75	1292.19	1.30	0.70	Uncorrected	Pro 6H	8/2/2016 0:00	07:50:19am	New	Sensor	08022016- Class 2.SSF
SU 3	0.16	36,757	396224.13	4566662.68	1290.569	1.50	0.80	Uncorrected	Pro 6H	8/2/2016 0:00	08:02:13am	New	Sensor	08022016- Class 2.SSF
SU 3	0.16	36,756	396230.45	4566660.17	1289.761	1.30	0.70	Uncorrected	Pro 6H	8/2/2016 0:00	08:08:32am	New	Sensor	08022016- Class 2.SSF
SU 3	0.16	36,756	396236.85	4566658.99	1289.251	1.30	0.70	Uncorrected	Pro 6H	8/2/2016 0:00	08:09:27am	New	Sensor	08022016- Class 2.SSF
SU 3	0.16	36,754	396235.83	4566666.59	1291.776	1.20	0.60	Uncorrected	Pro 6H	8/2/2016 0:00	07:38:03am	New	Sensor	08022016- Class 2.SSF
SU 3	0.16	36,753	396233.68	4566660.99	1290.57	1.50	0.80	Uncorrected	Pro 6H	8/2/2016 0:00	07:59:09am	New	Sensor	08022016- Class 2.SSF
SU 3	0.16	36,752	396225.6	4566663.42	1292.268	1.30	0.70	Uncorrected	Pro 6H	8/2/2016 0:00	07:48:49am	New	Sensor	08022016- Class 2.SSF
SU 3	0.16	36,749	396241.58	4566654.72	1290.137	1.20	0.70	Uncorrected	Pro 6H	8/2/2016 0:00	08:15:11am	New	Sensor	08022016- Class 2.SSF
SU 3	0.16	36,748	396224.93	4566666.23	1291.686	1.20	0.60	Uncorrected	Pro 6H	8/2/2016 0:00	07:37:13am	New	Sensor	08022016- Class 2.SSF
SU 3	0.16	36,745	396232.83	4566660.59	1289.831	1.30	0.70	Uncorrected	Pro 6H	8/2/2016 0:00	08:04:36am	New	Sensor	08022016- Class 2.SSF
SU 3	0.16	36,745	396242.98	4566650.34	1289.811	1.20	0.70	Uncorrected	Pro 6H	8/2/2016 0:00	08:23:58am	New	Sensor	08022016- Class 2.SSF
SU 3	0.16	36,742	396230.32	4566664.83	1292.193	1.20	0.60	Uncorrected	Pro 6H	8/2/2016 0:00	07:42:28am	New	Sensor	08022016- Class 2.SSF
SU 3	0.15	36,741	396241.18	4566650.23	1289.925	1.20	0.70	Uncorrected	Pro 6H	8/2/2016 0:00	08:25:45am	New	Sensor	08022016- Class 2.SSF
SU 3	0.15	36,738	396239.15	4566660.36	1289.8	1.50	0.80	Uncorrected	Pro 6H	8/2/2016 0:00	08:01:03am	New	Sensor	08022016- Class 2.SSF
SU 3	0.15	36,735	396235.21	4566664.49	1292.173	1.30	0.70	Uncorrected	Pro 6H	8/2/2016 0:00	07:43:00am	New	Sensor	08022016- Class 2.SSF
SU 3	0.15	36,734	396229.22	4566665.18	1292.219	1.20	0.60	Uncorrected	Pro 6H	8/2/2016 0:00	07:41:39am	New	Sensor	08022016- Class 2.SSF
SU 3	0.15	36,733	396232.55	4566663.3	1292.012	1.30	0.70	Uncorrected	Pro 6H	8/2/2016 0:00	07:50:15am	New	Sensor	08022016- Class 2.SSF
SU 3	0.15	36,731	396239.52	4566663.43	1291.642	1.30	0.70	Uncorrected	Pro 6H	8/2/2016 0:00	07:45:42am	New	Sensor	08022016- Class 2.SSF
SU 3	0.15	36,727	396225.08	4566666.14	1292.186	1.20	0.60	Uncorrected	Pro 6H	8/2/2016 0:00	07:37:24am	New	Sensor	08022016- Class 2.SSF
SU 3	0.15	36,724	396230.63	4566664.49	1292.343	1.30	0.70	Uncorrected	Pro 6H	8/2/2016 0:00	07:42:48am	New	Sensor	08022016- Class 2.SSF
SU 3	0.15	36,723	396233.58	4566660.67	1289.959	1.50	0.80	Uncorrected	Pro 6H	8/2/2016 0:00	08:01:39am	New	Sensor	08022016- Class 2.SSF
SU 3	0.15	36,721	396229.15	4566665.53	1292.179	1.20	0.60	Uncorrected	Pro 6H	8/2/2016 0:00	07:39:43am	New	Sensor	08022016- Class 2.SSF
SU 3	0.15	36,721	396240.16	4566649.71	1290.083	1.20	0.70	Uncorrected	Pro 6H	8/2/2016 0:00	08:28:33am	New	Sensor	08022016- Class 2.SSF
SU 3	0.15	36,720	396228.94	4566665.94	1292.24	1.20	0.60	Uncorrected	Pro 6H	8/2/2016 0:00	07:38:26am	New	Sensor	08022016- Class 2.SSF
SU 3	0.14	36,715	396234.46	4566664.55	1292.258	1.30	0.70	Uncorrected	Pro 6H	8/2/2016 0:00	07:43:17am	New	Sensor	08022016- Class 2.SSF
SU 3	0.14	36,714	396241.11	4566662.76	1291.515	1.30	0.70	Uncorrected	Pro 6H	8/2/2016 0:00	07:47:33am	New	Sensor	08022016- Class 2.SSF
SU 3	0.14	36,710	396229.96	4566662.31	1290.933	1.50	0.80	Uncorrected	Pro 6H	8/2/2016 0:00	07:58:46am	New	Sensor	08022016- Class 2.SSF
SU 3	0.14	36,708	396230.47	4566665.22	1292.099	1.20	0.60	Uncorrected	Pro 6H	8/2/2016 0:00	07:41:37am	New	Sensor	08022016- Class 2.SSF
SU 3	0.14	36,708	396240.95	4566650.04	1289.793	1.20	0.70	Uncorrected	Pro 6H	8/2/2016 0:00	08:26:34am	New	Sensor	08022016- Class 2.SSF
SU 3	0.14	36,707	396231.71	4566660.36	1289.849	1.30	0.70	Uncorrected	Pro 6H	8/2/2016 0:00	08:04:11am	New	Sensor	08022016- Class 2.SSF
SU 3	0.14	36,702	396227.57	4566665.43	1292.34	1.20	0.60	Uncorrected	Pro 6H	8/2/2016 0:00	07:40:44am	New	Sensor	08022016- Class 2.SSF
SU 3	0.14	36,700	396243.12	4566652.61	1289.733	1.20	0.70	Uncorrected	Pro 6H	8/2/2016 0:00	08:18:56am	New	Sensor	08022016- Class 2.SSF
SU 3	0.14	36,699	396231.98	4566665.35	1292.042	1.20	0.60	Uncorrected	Pro 6H	8/2/2016 0:00	07:40:32am	New	Sensor	08022016- Class 2.SSF
SU 3	0.14	36,698	396242.14	4566662.11	1291.468	1.30	0.70	Uncorrected	Pro 6H	8/2/2016 0:00	07:50:50am	New	Sensor	08022016- Class 2.SSF
SU 3	0.13	36,695	396232.13	4566661.76	1290.657	1.50	0.80	Uncorrected	Pro 6H	8/2/2016 0:00	07:57:27am	New	Sensor	08022016- Class 2.SSF
SU 3	0.13	36,693	396233.44	4566661.39	1290.573	1.50	0.80	Uncorrected	Pro 6H	8/2/2016 0:00	07:58:18am	New	Sensor	08022016- Class 2.SSF
SU 3	0.13	36,692	396234.27	4566661.07	1289.985	1.50	0.80	Uncorrected	Pro 6H	8/2/2016 0:00	08:01:09am	New	Sensor	08022016- Class 2.SSF
SU 3	0.13	36,689	396226.36	4566662.6	1291.047	1.50	0.80	Uncorrected	Pro 6H	8/2/2016 0:00	07:56:26am	New	Sensor	08022016- Class 2.SSF
SU 3	0.13	36,688	396240.6	4566652.96	1289.883	1.20	0.70	Uncorrected	Pro 6H	8/2/2016 0:00	08:19:19am	New	Sensor	08022016- Class 2.SSF
SU 3	0.13	36,685	396240.63	4566661.13	1290.24	1.50	0.80	Uncorrected	Pro 6H	8/2/2016 0:00	07:56:52am	New	Sensor	08022016- Class 2.SSF
SU 3	0.13	36,685	396239.7	4566653.73	1289.901	1.20	0.70	Uncorrected	Pro 6H	8/2/2016 0:00	08:19:51am	New	Sensor	08022016- Class 2.SSF
SU 3	0.13	36,682	396232.25	4566662.52	1290.719	1.50	0.80	Uncorrected	Pro 6H	8/2/2016 0:00	07:53:56am	New	Sensor	08022016- Class 2.SSF
SU 3	0.13	36,682	396239.62	4566661.98	1290.323	1.50	0.80	Uncorrected	Pro 6H	8/2/2016 0:00	07:54:21am	New	Sensor	08022016- Class 2.SSF
SU 3	0.13	36,680	396225.46	4566662.22	1290.792	1.50	0.80	Uncorrected	Pro 6H	8/2/2016 0:00	07:59:47am	New	Sensor	08022016- Class 2.SSF

SU	Z-Score	CPM	Easting	Northing	MSL	PDOP	HDOP	CorrType	RcvrType	GPS_Date	GPS_Time	Update	FeatName	Datafile
SU 3	0.13	36,679	396240.06	4566653.75	1289.824	1.20	0.70	Uncorrected	Pro 6H	8/2/2016 0:00	08:29:39am	New	Sensor	08022016- Class 2.SSF
SU 3	0.13	36,678	396242.12	4566656.52	1288.988	1.30	0.70	Uncorrected	Pro 6H	8/2/2016 0:00	08:10:23am	New	Sensor	08022016- Class 2.SSF
SU 3	0.12	36,675	396231.1	4566665.11	1292.075	1.20	0.60	Uncorrected	Pro 6H	8/2/2016 0:00	07:41:36am	New	Sensor	08022016- Class 2.SSF
SU 3	0.12	36,675	396240.31	4566662.45	1290.301	1.50	0.80	Uncorrected	Pro 6H	8/2/2016 0:00	07:52:33am	New	Sensor	08022016- Class 2.SSF
SU 3	0.12	36,675	396238.18	4566659.05	1289.281	1.30	0.70	Uncorrected	Pro 6H	8/2/2016 0:00	08:07:47am	New	Sensor	08022016- Class 2.SSF
SU 3	0.12	36,672	396240.28	4566663.19	1291.641	1.30	0.70	Uncorrected	Pro 6H	8/2/2016 0:00	07:46:43am	New	Sensor	08022016- Class 2.SSF
SU 3	0.12	36,664	396237.49	4566660.54	1290.308	1.50	0.80	Uncorrected	Pro 6H	8/2/2016 0:00	07:59:13am	New	Sensor	08022016- Class 2.SSF
SU 3	0.12	36,660	396228.17	4566665.44	1292.251	1.20	0.60	Uncorrected	Pro 6H	8/2/2016 0:00	07:39:45am	New	Sensor	08022016- Class 2.SSF
SU 3	0.11	36,654	396233.33	4566661.84	1290.742	1.50	0.80	Uncorrected	Pro 6H	8/2/2016 0:00	07:58:42am	New	Sensor	08022016- Class 2.SSF
SU 3	0.11	36,650	396237.29	4566663.53	1291.738	1.30	0.70	Uncorrected	Pro 6H	8/2/2016 0:00	07:46:47am	New	Sensor	08022016- Class 2.SSF
SU 3	0.11	36,649	396241.15	4566654.8	1290.139	1.20	0.70	Uncorrected	Pro 6H	8/2/2016 0:00	08:14:35am	New	Sensor	08022016- Class 2.SSF
SU 3	0.11	36,648	396241.92	4566662.23	1291.432	1.30	0.70	Uncorrected	Pro 6H	8/2/2016 0:00	07:49:12am	New	Sensor	08022016- Class 2.SSF
SU 3	0.11	36,645	396225.3	4566663.77	1292.476	1.30	0.70	Uncorrected	Pro 6H	8/2/2016 0:00	07:45:23am	New	Sensor	08022016- Class 2.SSF
SU 3	0.11	36,645	396228.82	4566660.84	1289.918	1.30	0.70	Uncorrected	Pro 6H	8/2/2016 0:00	08:05:52am	New	Sensor	08022016- Class 2.SSF
SU 3	0.11	36,643	396232.36	4566659.41	1289.411	1.30	0.70	Uncorrected	Pro 6H	8/2/2016 0:00	08:10:36am	New	Sensor	08022016- Class 2.SSF
SU 3	0.11	36,642	396227.3	4566663.34	1291.019	1.50	0.80	Uncorrected	Pro 6H	8/2/2016 0:00	07:55:25am	New	Sensor	08022016- Class 2.SSF
SU 3	0.11	36,641	396224.52	4566664.78	1292.48	1.20	0.60	Uncorrected	Pro 6H	8/2/2016 0:00	07:41:51am	New	Sensor	08022016- Class 2.SSF
SU 3	0.11	36,640	396237.63	4566663.02	1291.645	1.30	0.70	Uncorrected	Pro 6H	8/2/2016 0:00	07:46:33am	New	Sensor	08022016- Class 2.SSF
SU 3	0.11	36,638	396229.23	4566663.66	1292.229	1.30	0.70	Uncorrected	Pro 6H	8/2/2016 0:00	07:45:28am	New	Sensor	08022016- Class 2.SSF
SU 3	0.11	36,636	396236.54	4566664.63	1292.159	1.30	0.70	Uncorrected	Pro 6H	8/2/2016 0:00	07:43:14am	New	Sensor	08022016- Class 2.SSF
SU 3	0.11	36,636	396240.49	4566660.42	1289.594	1.50	0.80	Uncorrected	Pro 6H	8/2/2016 0:00	08:00:11am	New	Sensor	08022016- Class 2.SSF
SU 3	0.1	36,629	396229.46	4566664.6	1292.172	1.20	0.60	Uncorrected	Pro 6H	8/2/2016 0:00	07:41:58am	New	Sensor	08022016- Class 2.SSF
SU 3	0.1	36,627	396234.25	4566663.19	1291.827	1.30	0.70	Uncorrected	Pro 6H	8/2/2016 0:00	07:46:29am	New	Sensor	08022016- Class 2.SSF
SU 3	0.1	36,625	396231.95	4566660.07	1289.54	1.30	0.70	Uncorrected	Pro 6H	8/2/2016 0:00	08:07:54am	New	Sensor	08022016- Class 2.SSF
SU 3	0.1	36,624	396236.37	4566663.93	1291.777	1.30	0.70	Uncorrected	Pro 6H	8/2/2016 0:00	07:43:50am	New	Sensor	08022016- Class 2.SSF
SU 3	0.1	36,624	396235.64	4566661.31	1290.593	1.50	0.80	Uncorrected	Pro 6H	8/2/2016 0:00	07:58:39am	New	Sensor	08022016- Class 2.SSF
SU 3	0.1	36,619	396232.7	4566662.94	1290.91	1.50	0.80	Uncorrected	Pro 6H	8/2/2016 0:00	07:51:27am	New	Sensor	08022016- Class 2.SSF
SU 3	0.1	36,619	396239.98	4566654.07	1290.072	1.20	0.70	Uncorrected	Pro 6H	8/2/2016 0:00	08:17:04am	New	Sensor	08022016- Class 2.SSF
SU 3	0.1	36,618	396225.72	4566663.6	1292.245	1.30	0.70	Uncorrected	Pro 6H	8/2/2016 0:00	07:48:00am	New	Sensor	08022016- Class 2.SSF
SU 3	0.1	36,618	396238.17	4566662.42	1291.56	1.30	0.70	Uncorrected	Pro 6H	8/2/2016 0:00	07:49:56am	New	Sensor	08022016- Class 2.SSF
SU 3	0.1	36,618	396225.76	4566663.79	1291.132	1.50	0.80	Uncorrected	Pro 6H	8/2/2016 0:00	07:52:51am	New	Sensor	08022016- Class 2.SSF
SU 3	0.1	36,618	396241.95	4566649.91	1289.95	1.20	0.70	Uncorrected	Pro 6H	8/2/2016 0:00	08:27:24am	New	Sensor	08022016- Class 2.SSF
SU 3	0.1	36,616	396237.34	4566662.72	1291.498	1.30	0.70	Uncorrected	Pro 6H	8/2/2016 0:00	07:50:09am	New	Sensor	08022016- Class 2.SSF
SU 3	0.1	36,614	396241.14	4566655.38	1289.437	1.20	0.70	Uncorrected	Pro 6H	8/2/2016 0:00	08:13:34am	New	Sensor	08022016- Class 2.SSF
SU 3	0.1	36,613	396234.87	4566659.17	1289.523	1.30	0.70	Uncorrected	Pro 6H	8/2/2016 0:00	08:08:24am	New	Sensor	08022016- Class 2.SSF
SU 3	0.1	36,612	396228.92	4566663.13	1292.086	1.30	0.70	Uncorrected	Pro 6H	8/2/2016 0:00	07:48:04am	New	Sensor	08022016- Class 2.SSF
SU 3	0.1	36,612	396241.99	4566651.56	1289.732	1.20	0.70	Uncorrected	Pro 6H	8/2/2016 0:00	08:21:51am	New	Sensor	08022016- Class 2.SSF
SU 3	0.09	36,607	396239	4566657.04	1289.701	1.20	0.70	Uncorrected	Pro 6H	8/2/2016 0:00	08:12:40am	New	Sensor	08022016- Class 2.SSF
SU 3	0.09	36,606	396233.64	4566662.52	1290.663	1.50	0.80	Uncorrected	Pro 6H	8/2/2016 0:00	07:55:17am	New	Sensor	08022016- Class 2.SSF
SU 3	0.09	36,606	396241.44	4566653.45	1289.706	1.20	0.70	Uncorrected	Pro 6H	8/2/2016 0:00	08:18:27am	New	Sensor	08022016- Class 2.SSF
SU 3	0.09	36,604	396241.22	4566649.41	1290.025	1.20	0.70	Uncorrected	Pro 6H	8/2/2016 0:00	08:28:32am	New	Sensor	08022016- Class 2.SSF
SU 3	0.09	36,602	396231.66	4566664.91	1292.022	1.20	0.60	Uncorrected	Pro 6H	8/2/2016 0:00	07:41:04am	New	Sensor	08022016- Class 2.SSF
SU 3	0.09	36,601	396228.37	4566665.86	1292.247	1.20	0.60	Uncorrected	Pro 6H	8/2/2016 0:00	07:38:25am	New	Sensor	08022016- Class 2.SSF
SU 3	0.09	36,599	396240.17	4566658.66	1289.303	1.30	0.70	Uncorrected	Pro 6H	8/2/2016 0:00	08:07:45am	New	Sensor	08022016- Class 2.SSF
SU 3	0.09	36,598	396238.72	4566664.07	1291.721	1.30	0.70	Uncorrected	Pro 6H	8/2/2016 0:00	07:44:06am	New	Sensor	08022016- Class 2.SSF
SU 3	0.09	36,598	396242.68	4566654.36	1290.07	1.20	0.70	Uncorrected	Pro 6H	8/2/2016 0:00	08:15:10am	New	Sensor	08022016- Class 2.SSF
SU 3	0.09	36,597	396228.93	4566660.63	1290.064	1.30	0.70	Uncorrected	Pro 6H	8/2/2016 0:00	08:05:00am	New	Sensor	08022016- Class 2.SSF
SU 3	0.09	36,596	396239.6	4566654.45	1290.112	1.20	0.70	Uncorrected	Pro 6H	8/2/2016 0:00	08:17:40am	New	Sensor	08022016- Class 2.SSF
SU 3	0.09	36,595	396226.07	4566663.81	1292.372	1.30	0.70	Uncorrected	Pro 6H	8/2/2016 0:00	07:47:09am	New	Sensor	08022016- Class 2.SSF
SU 3	0.09	36,595	396241.95	4566653.3	1289.825	1.20	0.70	Uncorrected	Pro 6H	8/2/2016 0:00	08:17:59am	New	Sensor	08022016- Class 2.SSF
SU 3	0.09	36,595	396242.22	4566650.76	1289.779	1.20	0.70	Uncorrected	Pro 6H	8/2/2016 0:00	08:24:24am	New	Sensor	08022016- Class 2.SSF
SU 3	0.09	36,595	396239.61	4566650.85	1289.969	1.20	0.70	Uncorrected	Pro 6H	8/2/2016 0:00	08:26:17am	New	Sensor	08022016- Class 2.SSF

SU	Z-Score	CPM	Easting	Northing	MSL	PDOP	HDOP	CorrType	RcvrType	GPS_Date	GPS_Time	Update	FeatName	Datafile
SU 3	0.09	36,591	396229.65	4566663.17	1292.178	1.30	0.70	Uncorrected	Pro 6H	8/2/2016 0:00	07:46:23am	New	Sensor	08022016- Class 2.SSF
SU 3	0.09	36,591	396231.31	4566660.03	1289.607	1.30	0.70	Uncorrected	Pro 6H	8/2/2016 0:00	08:10:04am	New	Sensor	08022016- Class 2.SSF
SU 3	0.09	36,590	396226.47	4566662.73	1290.539	1.50	0.80	Uncorrected	Pro 6H	8/2/2016 0:00	08:02:10am	New	Sensor	08022016- Class 2.SSF
SU 3	0.08	36,585	396224.41	4566665.3	1292.456	1.20	0.60	Uncorrected	Pro 6H	8/2/2016 0:00	07:41:47am	New	Sensor	08022016- Class 2.SSF
SU 3	0.08	36,581	396229.82	4566665.37	1292.065	1.20	0.60	Uncorrected	Pro 6H	8/2/2016 0:00	07:39:15am	New	Sensor	08022016- Class 2.SSF
SU 3	0.08	36,581	396225.36	4566663.86	1292.419	1.30	0.70	Uncorrected	Pro 6H	8/2/2016 0:00	07:47:08am	New	Sensor	08022016- Class 2.SSF
SU 3	0.08	36,581	396237.16	4566662.68	1291.509	1.30	0.70	Uncorrected	Pro 6H	8/2/2016 0:00	07:48:14am	New	Sensor	08022016- Class 2.SSF
SU 3	0.08	36,579	396223.85	4566662.71	1291.141	1.50	0.80	Uncorrected	Pro 6H	8/2/2016 0:00	07:56:23am	New	Sensor	08022016- Class 2.SSF
SU 3	0.08	36,574	396236.53	4566662.82	1291.601	1.30	0.70	Uncorrected	Pro 6H	8/2/2016 0:00	07:50:10am	New	Sensor	08022016- Class 2.SSF
SU 3	0.08	36,573	396237.26	4566665.43	1291.608	1.20	0.60	Uncorrected	Pro 6H	8/2/2016 0:00	07:40:12am	New	Sensor	08022016- Class 2.SSF
SU 3	0.08	36,570	396236.67	4566663.87	1291.874	1.30	0.70	Uncorrected	Pro 6H	8/2/2016 0:00	07:45:02am	New	Sensor	08022016- Class 2.SSF
SU 3	0.08	36,570	396242.59	4566651.54	1289.759	1.20	0.70	Uncorrected	Pro 6H	8/2/2016 0:00	08:21:54am	New	Sensor	08022016- Class 2.SSF
SU 3	0.07	36,567	396228.87	4566666.68	1292.322	1.20	0.60	Uncorrected	Pro 6H	8/2/2016 0:00	07:37:37am	New	Sensor	08022016- Class 2.SSF
SU 3	0.07	36,567	396238.83	4566656.27	1290.041	1.20	0.70	Uncorrected	Pro 6H	8/2/2016 0:00	08:14:01am	New	Sensor	08022016- Class 2.SSF
SU 3	0.07	36,567	396242.92	4566651.9	1289.717	1.20	0.70	Uncorrected	Pro 6H	8/2/2016 0:00	08:20:11am	New	Sensor	08022016- Class 2.SSF
SU 3	0.07	36,566	396231.62	4566662.03	1290.818	1.50	0.80	Uncorrected	Pro 6H	8/2/2016 0:00	07:58:44am	New	Sensor	08022016- Class 2.SSF
SU 3	0.07	36,564	396236.2	4566664.85	1291.673	1.20	0.60	Uncorrected	Pro 6H	8/2/2016 0:00	07:41:10am	New	Sensor	08022016- Class 2.SSF
SU 3	0.07	36,563	396239.7	4566661.03	1290.234	1.50	0.80	Uncorrected	Pro 6H	8/2/2016 0:00	07:56:42am	New	Sensor	08022016- Class 2.SSF
SU 3	0.07	36,563	396240.92	4566660.09	1290.221	1.50	0.80	Uncorrected	Pro 6H	8/2/2016 0:00	07:59:17am	New	Sensor	08022016- Class 2.SSF
SU 3	0.07	36,560	396241.77	4566659.88	1290.173	1.50	0.80	Uncorrected	Pro 6H	8/2/2016 0:00	07:59:18am	New	Sensor	08022016- Class 2.SSF
SU 3	0.07	36,558	396230.34	4566664.51	1292.362	1.30	0.70	Uncorrected	Pro 6H	8/2/2016 0:00	07:43:23am	New	Sensor	08022016- Class 2.SSF
SU 3	0.07	36,556	396228.26	4566661.92	1290.435	1.50	0.80	Uncorrected	Pro 6H	8/2/2016 0:00	07:59:50am	New	Sensor	08022016- Class 2.SSF
SU 3	0.07	36,555	396225.16	4566664.85	1292.569	1.30	0.70	Uncorrected	Pro 6H	8/2/2016 0:00	07:43:30am	New	Sensor	08022016- Class 2.SSF
SU 3	0.07	36,553	396237.42	4566660.96	1290.316	1.50	0.80	Uncorrected	Pro 6H	8/2/2016 0:00	07:57:33am	New	Sensor	08022016- Class 2.SSF
SU 3	0.07	36,550	396239.44	4566657.4	1289.36	1.30	0.70	Uncorrected	Pro 6H	8/2/2016 0:00	08:11:00am	New	Sensor	08022016- Class 2.SSF
SU 3	0.07	36,546	396228.64	4566665.26	1292.113	1.20	0.60	Uncorrected	Pro 6H	8/2/2016 0:00	07:39:13am	New	Sensor	08022016- Class 2.SSF
SU 3	0.06	36,544	396238.96	4566662.43	1290.275	1.50	0.80	Uncorrected	Pro 6H	8/2/2016 0:00	07:53:24am	New	Sensor	08022016- Class 2.SSF
SU 3	0.06	36,541	396230.31	4566660.29	1289.695	1.30	0.70	Uncorrected	Pro 6H	8/2/2016 0:00	08:10:07am	New	Sensor	08022016- Class 2.SSF
SU 3	0.06	36,537	396229.15	4566664.08	1292.315	1.30	0.70	Uncorrected	Pro 6H	8/2/2016 0:00	07:43:40am	New	Sensor	08022016- Class 2.SSF
SU 3	0.06	36,537	396229.69	4566660.72	1289.716	1.30	0.70	Uncorrected	Pro 6H	8/2/2016 0:00	08:09:35am	New	Sensor	08022016- Class 2.SSF
SU 3	0.06	36,537	396239.92	4566654.03	1289.952	1.20	0.70	Uncorrected	Pro 6H	8/2/2016 0:00	08:17:31am	New	Sensor	08022016- Class 2.SSF
SU 3	0.06	36,536	396237.34	4566663.26	1291.66	1.30	0.70	Uncorrected	Pro 6H	8/2/2016 0:00	07:47:38am	New	Sensor	08022016- Class 2.SSF
SU 3	0.06	36,536	396234.25	4566662.56	1290.554	1.50	0.80	Uncorrected	Pro 6H	8/2/2016 0:00	07:52:19am	New	Sensor	08022016- Class 2.SSF
SU 3	0.06	36,535	396225.71	4566665.41	1292.37	1.20	0.60	Uncorrected	Pro 6H	8/2/2016 0:00	07:39:49am	New	Sensor	08022016- Class 2.SSF
SU 3	0.06	36,535	396240.95	4566656.86	1289.154	1.30	0.70	Uncorrected	Pro 6H	8/2/2016 0:00	08:10:21am	New	Sensor	08022016- Class 2.SSF
SU 3	0.06	36,534	396241.85	4566662.19	1291.478	1.30	0.70	Uncorrected	Pro 6H	8/2/2016 0:00	07:50:51am	New	Sensor	08022016- Class 2.SSF
SU 3	0.06	36,534	396224.48	4566663.63	1291.187	1.50	0.80	Uncorrected	Pro 6H	8/2/2016 0:00	07:53:41am	New	Sensor	08022016- Class 2.SSF
SU 3	0.06	36,533	396230.12	4566664.33	1292.232	1.30	0.70	Uncorrected	Pro 6H	8/2/2016 0:00	07:46:56am	New	Sensor	08022016- Class 2.SSF
SU 3	0.06	36,531	396237.33	4566666.58	1291.727	1.20	0.60	Uncorrected	Pro 6H	8/2/2016 0:00	07:37:56am	New	Sensor	08022016- Class 2.SSF
SU 3	0.06	36,531	396242.43	4566655.91	1289.444	1.20	0.70	Uncorrected	Pro 6H	8/2/2016 0:00	08:12:02am	New	Sensor	08022016- Class 2.SSF
SU 3	0.06	36,530	396229.85	4566660.96	1290.037	1.30	0.70	Uncorrected	Pro 6H	8/2/2016 0:00	08:05:30am	New	Sensor	08022016- Class 2.SSF
SU 3	0.06	36,528	396227.98	4566663.23	1290.984	1.50	0.80	Uncorrected	Pro 6H	8/2/2016 0:00	07:55:24am	New	Sensor	08022016- Class 2.SSF
SU 3	0.05	36,524	396239.73	4566664.88	1291.51	1.20	0.60	Uncorrected	Pro 6H	8/2/2016 0:00	07:41:16am	New	Sensor	08022016- Class 2.SSF
SU 3	0.05	36,523	396234.39	4566661.42	1289.952	1.50	0.80	Uncorrected	Pro 6H	8/2/2016 0:00	08:00:18am	New	Sensor	08022016- Class 2.SSF
SU 3	0.05	36,521	396227.01	4566665.45	1292.283	1.20	0.60	Uncorrected	Pro 6H	8/2/2016 0:00	07:39:47am	New	Sensor	08022016- Class 2.SSF
SU 3	0.05	36,515	396238.18	4566665.47	1291.558	1.20	0.60	Uncorrected	Pro 6H	8/2/2016 0:00	07:40:14am	New	Sensor	08022016- Class 2.SSF
SU 3	0.05	36,512	396232.26	4566660.7	1289.952	1.30	0.70	Uncorrected	Pro 6H	8/2/2016 0:00	08:03:48am	New	Sensor	08022016- Class 2.SSF
SU 3	0.05	36,512	396234.94	4566659.51	1289.34	1.30	0.70	Uncorrected	Pro 6H	8/2/2016 0:00	08:09:29am	New	Sensor	08022016- Class 2.SSF
SU 3	0.05	36,509	396228.08	4566663.92	1292.241	1.30	0.70	Uncorrected	Pro 6H	8/2/2016 0:00	07:49:30am	New	Sensor	08022016- Class 2.SSF
SU 3	0.05	36,508	396225.22	4566664.38	1292.324	1.30	0.70	Uncorrected	Pro 6H	8/2/2016 0:00	07:48:44am	New	Sensor	08022016- Class 2.SSF
SU 3	0.05	36,508	396241.71	4566656.19	1289.216	1.30	0.70	Uncorrected	Pro 6H	8/2/2016 0:00	08:11:26am	New	Sensor	08022016- Class 2.SSF
SU 3	0.05	36,504	396229.59	4566662.92	1292.08	1.30	0.70	Uncorrected	Pro 6H	8/2/2016 0:00	07:49:45am	New	Sensor	08022016- Class 2.SSF

SU	Z-Score	CPM	Easting	Northing	MSL	PDOP	HDOP	CorrType	RcvrType	GPS_Date	GPS_Time	Update	FeatName	Datafile
SU 3	0.04	36,502	396240.33	4566651.75	1289.953	1.20	0.70	Uncorrected	Pro 6H	8/2/2016 0:00	08:23:36am	New	Sensor	08022016- Class 2.SSF
SU 3	0.04	36,498	396237.51	4566665.74	1291.612	1.20	0.60	Uncorrected	Pro 6H	8/2/2016 0:00	07:39:27am	New	Sensor	08022016- Class 2.SSF
SU 3	0.04	36,496	396240.84	4566660.98	1290.163	1.50	0.80	Uncorrected	Pro 6H	8/2/2016 0:00	07:56:46am	New	Sensor	08022016- Class 2.SSF
SU 3	0.04	36,491	396232.32	4566665.1	1291.971	1.20	0.60	Uncorrected	Pro 6H	8/2/2016 0:00	07:41:34am	New	Sensor	08022016- Class 2.SSF
SU 3	0.04	36,487	396232.09	4566665.26	1291.952	1.20	0.60	Uncorrected	Pro 6H	8/2/2016 0:00	07:40:04am	New	Sensor	08022016- Class 2.SSF
SU 3	0.04	36,487	396239.25	4566659.38	1289.552	1.30	0.70	Uncorrected	Pro 6H	8/2/2016 0:00	08:03:28am	New	Sensor	08022016- Class 2.SSF
SU 3	0.03	36,480	396224.97	4566663.99	1292.492	1.30	0.70	Uncorrected	Pro 6H	8/2/2016 0:00	07:44:29am	New	Sensor	08022016- Class 2.SSF
SU 3	0.03	36,479	396233.5	4566665.38	1291.916	1.20	0.60	Uncorrected	Pro 6H	8/2/2016 0:00	07:39:35am	New	Sensor	08022016- Class 2.SSF
SU 3	0.03	36,479	396240	4566661.07	1290.244	1.50	0.80	Uncorrected	Pro 6H	8/2/2016 0:00	07:57:44am	New	Sensor	08022016- Class 2.SSF
SU 3	0.03	36,479	396226.19	4566663.15	1291.184	1.50	0.80	Uncorrected	Pro 6H	8/2/2016 0:00	07:58:01am	New	Sensor	08022016- Class 2.SSF
SU 3	0.03	36,478	396241.88	4566662.07	1290.207	1.50	0.80	Uncorrected	Pro 6H	8/2/2016 0:00	07:52:31am	New	Sensor	08022016- Class 2.SSF
SU 3	0.03	36,476	396229.01	4566663.66	1292.213	1.30	0.70	Uncorrected	Pro 6H	8/2/2016 0:00	07:49:29am	New	Sensor	08022016- Class 2.SSF
SU 3	0.03	36,475	396238.29	4566661.76	1290.284	1.50	0.80	Uncorrected	Pro 6H	8/2/2016 0:00	07:56:01am	New	Sensor	08022016- Class 2.SSF
SU 3	0.03	36,475	396241.35	4566654.99	1289.971	1.20	0.70	Uncorrected	Pro 6H	8/2/2016 0:00	08:15:43am	New	Sensor	08022016- Class 2.SSF
SU 3	0.03	36,469	396228.36	4566664.11	1292.385	1.30	0.70	Uncorrected	Pro 6H	8/2/2016 0:00	07:43:39am	New	Sensor	08022016- Class 2.SSF
SU 3	0.03	36,467	396238.91	4566662.96	1291.631	1.30	0.70	Uncorrected	Pro 6H	8/2/2016 0:00	07:46:35am	New	Sensor	08022016- Class 2.SSF
SU 3	0.03	36,467	396239.8	4566653.7	1289.806	1.20	0.70	Uncorrected	Pro 6H	8/2/2016 0:00	08:18:25am	New	Sensor	08022016- Class 2.SSF
SU 3	0.03	36,463	396226.01	4566664.4	1292.483	1.30	0.70	Uncorrected	Pro 6H	8/2/2016 0:00	07:45:17am	New	Sensor	08022016- Class 2.SSF
SU 3	0.03	36,462	396238.78	4566656.34	1289.584	1.20	0.70	Uncorrected	Pro 6H	8/2/2016 0:00	08:13:31am	New	Sensor	08022016- Class 2.SSF
SU 3	0.03	36,460	396242.74	4566650.48	1289.741	1.20	0.70	Uncorrected	Pro 6H	8/2/2016 0:00	08:23:57am	New	Sensor	08022016- Class 2.SSF
SU 3	0.02	36,457	396238.69	4566658.32	1289.224	1.30	0.70	Uncorrected	Pro 6H	8/2/2016 0:00	08:09:25am	New	Sensor	08022016- Class 2.SSF
SU 3	0.02	36,456	396241.45	4566654.06	1290.02	1.20	0.70	Uncorrected	Pro 6H	8/2/2016 0:00	08:17:11am	New	Sensor	08022016- Class 2.SSF
SU 3	0.02	36,456	396239.55	4566654.83	1290.048	1.20	0.70	Uncorrected	Pro 6H	8/2/2016 0:00	08:17:13am	New	Sensor	08022016- Class 2.SSF
SU 3	0.02	36,451	396228.02	4566666.73	1292.287	1.20	0.60	Uncorrected	Pro 6H	8/2/2016 0:00	07:37:34am	New	Sensor	08022016- Class 2.SSF
SU 3	0.02	36,450	396232.68	4566665.49	1291.964	1.20	0.60	Uncorrected	Pro 6H	8/2/2016 0:00	07:39:36am	New	Sensor	08022016- Class 2.SSF
SU 3	0.02	36,449	396227.31	4566664.79	1292.31	1.20	0.60	Uncorrected	Pro 6H	8/2/2016 0:00	07:40:55am	New	Sensor	08022016- Class 2.SSF
SU 3	0.02	36,443	396235.78	4566662.89	1291.643	1.30	0.70	Uncorrected	Pro 6H	8/2/2016 0:00	07:50:11am	New	Sensor	08022016- Class 2.SSF
SU 3	0.02	36,442	396232.2	4566663.81	1292.021	1.30	0.70	Uncorrected	Pro 6H	8/2/2016 0:00	07:48:35am	New	Sensor	08022016- Class 2.SSF
SU 3	0.02	36,441	396238.86	4566654.14	1289.909	1.20	0.70	Uncorrected	Pro 6H	8/2/2016 0:00	08:19:52am	New	Sensor	08022016- Class 2.SSF
SU 3	0.02	36,438	396231.88	4566663.06	1290.996	1.50	0.80	Uncorrected	Pro 6H	8/2/2016 0:00	07:51:26am	New	Sensor	08022016- Class 2.SSF
SU 3	0.01	36,437	396240.38	4566653.5	1289.786	1.20	0.70	Uncorrected	Pro 6H	8/2/2016 0:00	08:29:38am	New	Sensor	08022016- Class 2.SSF
SU 3	0.01	36,436	396227.12	4566662.94	1291.13	1.50	0.80	Uncorrected	Pro 6H	8/2/2016 0:00	07:59:38am	New	Sensor	08022016- Class 2.SSF
SU 3	0.01	36,436	396235.64	4566660.18	1289.705	1.30	0.70	Uncorrected	Pro 6H	8/2/2016 0:00	08:04:32am	New	Sensor	08022016- Class 2.SSF
SU 3	0.01	36,431	396230.68	4566664.1	1292.199	1.30	0.70	Uncorrected	Pro 6H	8/2/2016 0:00	07:43:42am	New	Sensor	08022016- Class 2.SSF
SU 3	0.01	36,431	396227.37	4566661.61	1290.465	1.50	0.80	Uncorrected	Pro 6H	8/2/2016 0:00	08:00:38am	New	Sensor	08022016- Class 2.SSF
SU 3	0.01	36,431	396237.09	4566659.46	1289.588	1.30	0.70	Uncorrected	Pro 6H	8/2/2016 0:00	08:04:16am	New	Sensor	08022016- Class 2.SSF
SU 3	0.01	36,431	396228.56	4566661.01	1289.783	1.30	0.70	Uncorrected	Pro 6H	8/2/2016 0:00	08:07:58am	New	Sensor	08022016- Class 2.SSF
SU 3	0.01	36,430	396235.46	4566659.56	1289.625	1.30	0.70	Uncorrected	Pro 6H	8/2/2016 0:00	08:04:15am	New	Sensor	08022016- Class 2.SSF
SU 3	0.01	36,429	396229.9	4566664.42	1292.268	1.30	0.70	Uncorrected	Pro 6H	8/2/2016 0:00	07:44:18am	New	Sensor	08022016- Class 2.SSF
SU 3	0.01	36,429	396228.04	4566662.18	1290.354	1.50	0.80	Uncorrected	Pro 6H	8/2/2016 0:00	08:01:16am	New	Sensor	08022016- Class 2.SSF
SU 3	0.01	36,425	396240.77	4566652.32	1289.883	1.20	0.70	Uncorrected	Pro 6H	8/2/2016 0:00	08:21:56am	New	Sensor	08022016- Class 2.SSF
SU 3	0.01	36,423	396228.37	4566664.29	1292.479	1.50	0.70	Uncorrected	Pro 6H	8/2/2016 0:00	07:42:45am	New	Sensor	08022016- Class 2.SSF
SU 3	0.01	36,421	396240.82	4566659.83	1289.761	1.50	0.80	Uncorrected	Pro 6H	8/2/2016 0:00	08:01:01am	New	Sensor	08022016- Class 2.SSF
SU 3	0.01	36,420	396227.37	4566664.96	1292.374	1.20	0.60	Uncorrected	Pro 6H	8/2/2016 0:00	07:42:32am	New	Sensor	08022016- Class 2.SSF
SU 3	0.01	36,418	396234.82	4566660.47	1289.818	1.30	0.70	Uncorrected	Pro 6H	8/2/2016 0:00	08:03:45am	New	Sensor	08022016- Class 2.SSF
SU 3	0.01	36,417	396241.63	4566662.29	1291.375	1.30	0.70	Uncorrected	Pro 6H	8/2/2016 0:00	07:49:10am	New	Sensor	08022016- Class 2.SSF
SU 3	0.01	36,417	396241.24	4566658	1289.3	1.30	0.70	Uncorrected	Pro 6H	8/2/2016 0:00	08:08:17am	New	Sensor	08022016- Class 2.SSF
SU 3	0.01	36,416	396235.76	4566663.58	1291.744	1.30	0.70	Uncorrected	Pro 6H	8/2/2016 0:00	07:47:40am	New	Sensor	08022016- Class 2.SSF
SU 3	0.01	36,416	396242.28	4566655.74	1289.513	1.20	0.70	Uncorrected	Pro 6H	8/2/2016 0:00	08:12:36am	New	Sensor	08022016- Class 2.SSF
SU 3	0	36,415	396241.8	4566662.75	1291.396	1.30	0.70	Uncorrected	Pro 6H	8/2/2016 0:00	07:48:22am	New	Sensor	08022016- Class 2.SSF
SU 3	0	36,413	396229.09	4566665.54	1292.198	1.20	0.60	Uncorrected	Pro 6H	8/2/2016 0:00	07:40:39am	New	Sensor	08022016- Class 2.SSF
SU 3	0	36,413	396225.6	4566661.91	1290.58	1.50	0.80	Uncorrected	Pro 6H	8/2/2016 0:00	08:00:36am	New	Sensor	08022016- Class 2.SSF

SU	Z-Score	CPM	Easting	Northing	MSL	PDOP	HDOP	CorrType	RcvrType	GPS_Date	GPS_Time	Update	FeatName	Datafile
SU 3	0	36,411	396234.75	4566662.87	1291.7	1.30	0.70	Uncorrected	Pro 6H	8/2/2016 0:00	07:49:01am	New	Sensor	08022016- Class 2.SSF
SU 3	0	36,411	396235.78	4566662.25	1290.55	1.50	0.80	Uncorrected	Pro 6H	8/2/2016 0:00	07:55:14am	New	Sensor	08022016- Class 2.SSF
SU 3	0	36,411	396225.68	4566662.34	1290.526	1.50	0.80	Uncorrected	Pro 6H	8/2/2016 0:00	08:01:19am	New	Sensor	08022016- Class 2.SSF
SU 3	0	36,409	396229.45	4566664.64	1292.386	1.30	0.70	Uncorrected	Pro 6H	8/2/2016 0:00	07:43:24am	New	Sensor	08022016- Class 2.SSF
SU 3	0	36,406	396223.96	4566664.8	1292.496	1.20	0.60	Uncorrected	Pro 6H	8/2/2016 0:00	07:41:50am	New	Sensor	08022016- Class 2.SSF
SU 3	0	36,405	396240.74	4566662.04	1290.212	1.50	0.80	Uncorrected	Pro 6H	8/2/2016 0:00	07:52:27am	New	Sensor	08022016- Class 2.SSF
SU 3	0	36,405	396229.27	4566661.11	1289.685	1.30	0.70	Uncorrected	Pro 6H	8/2/2016 0:00	08:07:58am	New	Sensor	08022016- Class 2.SSF
SU 3	0	36,405	396241.39	4566651	1289.835	1.20	0.70	Uncorrected	Pro 6H	8/2/2016 0:00	08:23:55am	New	Sensor	08022016- Class 2.SSF
SU 3	0	36,404	396240.77	4566653.75	1289.92	1.20	0.70	Uncorrected	Pro 6H	8/2/2016 0:00	08:17:32am	New	Sensor	08022016- Class 2.SSF
SU 3	0	36,404	396242.46	4566650.23	1289.865	1.20	0.70	Uncorrected	Pro 6H	8/2/2016 0:00	08:24:47am	New	Sensor	08022016- Class 2.SSF
SU 3	0	36,403	396232.22	4566665.78	1291.941	1.20	0.60	Uncorrected	Pro 6H	8/2/2016 0:00	07:38:52am	New	Sensor	08022016- Class 2.SSF
SU 3	0	36,401	396236.5	4566662.88	1291.642	1.30	0.70	Uncorrected	Pro 6H	8/2/2016 0:00	07:47:23am	New	Sensor	08022016- Class 2.SSF
SU 3	0	36,399	396235.85	4566664.57	1292.185	1.30	0.70	Uncorrected	Pro 6H	8/2/2016 0:00	07:43:15am	New	Sensor	08022016- Class 2.SSF
SU 3	0	36,398	396228.21	4566662.5	1290.842	1.50	0.80	Uncorrected	Pro 6H	8/2/2016 0:00	07:55:38am	New	Sensor	08022016- Class 2.SSF
SU 3	0	36,397	396232.6	4566665.4	1291.973	1.20	0.60	Uncorrected	Pro 6H	8/2/2016 0:00	07:40:31am	New	Sensor	08022016- Class 2.SSF
SU 3	0	36,397	396236.32	4566662.08	1290.358	1.50	0.80	Uncorrected	Pro 6H	8/2/2016 0:00	07:56:03am	New	Sensor	08022016- Class 2.SSF
SU 3	0	36,396	396232.49	4566661.98	1290.663	1.50	0.80	Uncorrected	Pro 6H	8/2/2016 0:00	07:56:33am	New	Sensor	08022016- Class 2.SSF
SU 3	0	36,396	396241.1	4566654.58	1290.073	1.20	0.70	Uncorrected	Pro 6H	8/2/2016 0:00	08:15:05am	New	Sensor	08022016- Class 2.SSF
SU 3	-0.01	36,389	396229.8	4566660.58	1290.016	1.30	0.70	Uncorrected	Pro 6H	8/2/2016 0:00	08:05:01am	New	Sensor	08022016- Class 2.SSF
SU 3	-0.01	36,388	396240.35	4566662.86	1291.577	1.30	0.70	Uncorrected	Pro 6H	8/2/2016 0:00	07:47:34am	New	Sensor	08022016- Class 2.SSF
SU 3	-0.01	36,387	396226.9	4566662.36	1291.102	1.50	0.80	Uncorrected	Pro 6H	8/2/2016 0:00	07:57:21am	New	Sensor	08022016- Class 2.SSF
SU 3	-0.01	36,379	396230.43	4566662.73	1290.747	1.50	0.80	Uncorrected	Pro 6H	8/2/2016 0:00	07:56:10am	New	Sensor	08022016- Class 2.SSF
SU 3	-0.01	36,378	396236.36	4566666.52	1291.786	1.20	0.60	Uncorrected	Pro 6H	8/2/2016 0:00	07:38:02am	New	Sensor	08022016- Class 2.SSF
SU 3	-0.01	36,377	396237.34	4566661.66	1290.259	1.50	0.80	Uncorrected	Pro 6H	8/2/2016 0:00	07:55:49am	New	Sensor	08022016- Class 2.SSF
SU 3	-0.01	36,377	396228.56	4566662.82	1290.925	1.50	0.80	Uncorrected	Pro 6H	8/2/2016 0:00	07:59:36am	New	Sensor	08022016- Class 2.SSF
SU 3	-0.01	36,375	396226.81	4566664.94	1292.412	1.20	0.60	Uncorrected	Pro 6H	8/2/2016 0:00	07:42:33am	New	Sensor	08022016- Class 2.SSF
SU 3	-0.02	36,370	396242.55	4566656.4	1289.108	1.30	0.70	Uncorrected	Pro 6H	8/2/2016 0:00	08:10:55am	New	Sensor	08022016- Class 2.SSF
SU 3	-0.02	36,368	396230.01	4566660.85	1290.154	1.50	0.80	Uncorrected	Pro 6H	8/2/2016 0:00	08:02:28am	New	Sensor	08022016- Class 2.SSF
SU 3	-0.02	36,368	396231.27	4566660.88	1290.004	1.30	0.70	Uncorrected	Pro 6H	8/2/2016 0:00	08:03:48am	New	Sensor	08022016- Class 2.SSF
SU 3	-0.02	36,364	396241.34	4566659.73	1289.66	1.50	0.80	Uncorrected	Pro 6H	8/2/2016 0:00	08:00:54am	New	Sensor	08022016- Class 2.SSF
SU 3	-0.02	36,363	396235.56	4566663.53	1291.77	1.30	0.70	Uncorrected	Pro 6H	8/2/2016 0:00	07:45:37am	New	Sensor	08022016- Class 2.SSF
SU 3	-0.02	36,363	396230.04	4566662.9	1291.994	1.30	0.70	Uncorrected	Pro 6H	8/2/2016 0:00	07:48:55am	New	Sensor	08022016- Class 2.SSF
SU 3	-0.02	36,363	396237.22	4566662.9	1290.416	1.50	0.80	Uncorrected	Pro 6H	8/2/2016 0:00	07:51:47am	New	Sensor	08022016- Class 2.SSF
SU 3	-0.02	36,361	396240.09	4566659.28	1289.621	1.30	0.70	Uncorrected	Pro 6H	8/2/2016 0:00	08:03:29am	New	Sensor	08022016- Class 2.SSF
SU 3	-0.02	36,359	396241.74	4566655.34	1290.041	1.20	0.70	Uncorrected	Pro 6H	8/2/2016 0:00	08:14:10am	New	Sensor	08022016- Class 2.SSF
SU 3	-0.02	36,358	396240.6	4566652.08	1289.885	1.20	0.70	Uncorrected	Pro 6H	8/2/2016 0:00	08:22:49am	New	Sensor	08022016- Class 2.SSF
SU 3	-0.02	36,357	396240.14	4566661.94	1290.231	1.50	0.80	Uncorrected	Pro 6H	8/2/2016 0:00	07:53:15am	New	Sensor	08022016- Class 2.SSF
SU 3	-0.02	36,356	396226.11	4566665.23	1292.371	1.20	0.60	Uncorrected	Pro 6H	8/2/2016 0:00	07:41:44am	New	Sensor	08022016- Class 2.SSF
SU 3	-0.02	36,355	396241.89	4566660.15	1290.237	1.50	0.80	Uncorrected	Pro 6H	8/2/2016 0:00	07:59:21am	New	Sensor	08022016- Class 2.SSF
SU 3	-0.02	36,354	396235.5	4566662.24	1290.477	1.50	0.80	Uncorrected	Pro 6H	8/2/2016 0:00	07:54:00am	New	Sensor	08022016- Class 2.SSF
SU 3	-0.02	36,352	396238.56	4566656	1290.094	1.20	0.70	Uncorrected	Pro 6H	8/2/2016 0:00	08:15:46am	New	Sensor	08022016- Class 2.SSF
SU 3	-0.03	36,347	396237.21	4566665.98	1291.731	1.20	0.60	Uncorrected	Pro 6H	8/2/2016 0:00	07:38:44am	New	Sensor	08022016- Class 2.SSF
SU 3	-0.03	36,347	396238.77	4566661.83	1290.292	1.50	0.80	Uncorrected	Pro 6H	8/2/2016 0:00	07:54:04am	New	Sensor	08022016- Class 2.SSF
SU 3	-0.03	36,346	396226.67	4566665.3	1292.336	1.20	0.60	Uncorrected	Pro 6H	8/2/2016 0:00	07:41:43am	New	Sensor	08022016- Class 2.SSF
SU 3	-0.03	36,346	396233.57	4566662.62	1290.625	1.50	0.80	Uncorrected	Pro 6H	8/2/2016 0:00	07:52:18am	New	Sensor	08022016- Class 2.SSF
SU 3	-0.03	36,346	396237.31	4566659.86	1289.722	1.50	0.80	Uncorrected	Pro 6H	8/2/2016 0:00	08:02:36am	New	Sensor	08022016- Class 2.SSF
SU 3	-0.03	36,345	396229.27	4566661.29	1290.149	1.30	0.70	Uncorrected	Pro 6H	8/2/2016 0:00	08:03:51am	New	Sensor	08022016- Class 2.SSF
SU 3	-0.03	36,344	396242.41	4566654.91	1289.395	1.20	0.70	Uncorrected	Pro 6H	8/2/2016 0:00	08:13:39am	New	Sensor	08022016- Class 2.SSF
SU 3	-0.03	36,344	396239.49	4566650.92	1290.066	1.20	0.70	Uncorrected	Pro 6H	8/2/2016 0:00	08:25:43am	New	Sensor	08022016- Class 2.SSF
SU 3	-0.03	36,343	396242.6	4566655.79	1289.47	1.20	0.70	Uncorrected	Pro 6H	8/2/2016 0:00	08:12:35am	New	Sensor	08022016- Class 2.SSF
SU 3	-0.03	36,341	396242.46	4566660.25	1290.278	1.50	0.80	Uncorrected	Pro 6H	8/2/2016 0:00	07:58:31am	New	Sensor	08022016- Class 2.SSF
SU 3	-0.03	36,341	396241.79	4566653.47	1289.836	1.20	0.70	Uncorrected	Pro 6H	8/2/2016 0:00	08:17:33am	New	Sensor	08022016- Class 2.SSF

SU	Z-Score	CPM	Easting	Northing	MSL	PDOP	HDOP	CorrType	RcvrType	GPS_Date	GPS_Time	Update	FeatName	Datafile
SU 3	-0.03	36,336	396227.82	4566664.54	1292.418	1.30	0.70	Uncorrected	Pro 6H	8/2/2016 0:00	07:46:59am	New	Sensor	08022016- Class 2.SSF
SU 3	-0.03	36,335	396235.42	4566664.93	1291.688	1.20	0.60	Uncorrected	Pro 6H	8/2/2016 0:00	07:41:09am	New	Sensor	08022016- Class 2.SSF
SU 3	-0.04	36,329	396242.64	4566653.11	1289.8	1.20	0.70	Uncorrected	Pro 6H	8/2/2016 0:00	08:18:00am	New	Sensor	08022016- Class 2.SSF
SU 3	-0.04	36,328	396235.67	4566661.27	1290.421	1.50	0.80	Uncorrected	Pro 6H	8/2/2016 0:00	07:57:31am	New	Sensor	08022016- Class 2.SSF
SU 3	-0.04	36,325	396241.39	4566655.98	1289.528	1.20	0.70	Uncorrected	Pro 6H	8/2/2016 0:00	08:13:07am	New	Sensor	08022016- Class 2.SSF
SU 3	-0.04	36,324	396232.59	4566661.72	1290.107	1.50	0.80	Uncorrected	Pro 6H	8/2/2016 0:00	08:02:03am	New	Sensor	08022016- Class 2.SSF
SU 3	-0.04	36,318	396239.36	4566662.52	1291.55	1.30	0.70	Uncorrected	Pro 6H	8/2/2016 0:00	07:48:17am	New	Sensor	08022016- Class 2.SSF
SU 3	-0.04	36,318	396239.34	4566662.41	1291.502	1.30	0.70	Uncorrected	Pro 6H	8/2/2016 0:00	07:49:07am	New	Sensor	08022016- Class 2.SSF
SU 3	-0.04	36,318	396231.42	4566663.44	1290.878	1.50	0.80	Uncorrected	Pro 6H	8/2/2016 0:00	07:51:54am	New	Sensor	08022016- Class 2.SSF
SU 3	-0.04	36,317	396229.26	4566664.43	1292.323	1.30	0.70	Uncorrected	Pro 6H	8/2/2016 0:00	07:44:19am	New	Sensor	08022016- Class 2.SSF
SU 3	-0.04	36,316	396239.47	4566660.51	1290.264	1.50	0.80	Uncorrected	Pro 6H	8/2/2016 0:00	07:58:25am	New	Sensor	08022016- Class 2.SSF
SU 3	-0.04	36,315	396230.12	4566662.47	1290.887	1.50	0.80	Uncorrected	Pro 6H	8/2/2016 0:00	07:57:56am	New	Sensor	08022016- Class 2.SSF
SU 3	-0.04	36,313	396237.12	4566665.68	1291.627	1.20	0.60	Uncorrected	Pro 6H	8/2/2016 0:00	07:39:26am	New	Sensor	08022016- Class 2.SSF
SU 3	-0.04	36,313	396241.6	4566656.68	1289.077	1.30	0.70	Uncorrected	Pro 6H	8/2/2016 0:00	08:10:22am	New	Sensor	08022016- Class 2.SSF
SU 3	-0.05	36,307	396242.26	4566660.19	1290.228	1.50	0.80	Uncorrected	Pro 6H	8/2/2016 0:00	07:58:29am	New	Sensor	08022016- Class 2.SSF
SU 3	-0.05	36,307	396240.36	4566658.21	1289.39	1.30	0.70	Uncorrected	Pro 6H	8/2/2016 0:00	08:07:40am	New	Sensor	08022016- Class 2.SSF
SU 3	-0.05	36,306	396241.94	4566663.59	1291.546	1.30	0.70	Uncorrected	Pro 6H	8/2/2016 0:00	07:44:52am	New	Sensor	08022016- Class 2.SSF
SU 3	-0.05	36,304	396227.79	4566662.94	1291.052	1.50	0.80	Uncorrected	Pro 6H	8/2/2016 0:00	07:59:37am	New	Sensor	08022016- Class 2.SSF
SU 3	-0.05	36,304	396238.64	4566654.23	1290.039	1.20	0.70	Uncorrected	Pro 6H	8/2/2016 0:00	08:17:55am	New	Sensor	08022016- Class 2.SSF
SU 3	-0.05	36,299	396228.97	4566664.15	1292.278	1.30	0.70	Uncorrected	Pro 6H	8/2/2016 0:00	07:46:06am	New	Sensor	08022016- Class 2.SSF
SU 3	-0.05	36,298	396237.5	4566662.45	1290.407	1.50	0.80	Uncorrected	Pro 6H	8/2/2016 0:00	07:51:33am	New	Sensor	08022016- Class 2.SSF
SU 3	-0.05	36,298	396236.24	4566662.22	1290.406	1.50	0.80	Uncorrected	Pro 6H	8/2/2016 0:00	07:54:01am	New	Sensor	08022016- Class 2.SSF
SU 3	-0.05	36,296	396227.43	4566664.28	1292.343	1.30	0.70	Uncorrected	Pro 6H	8/2/2016 0:00	07:46:08am	New	Sensor	08022016- Class 2.SSF
SU 3	-0.05	36,293	396242.49	4566655.75	1289.483	1.20	0.70	Uncorrected	Pro 6H	8/2/2016 0:00	08:12:34am	New	Sensor	08022016- Class 2.SSF
SU 3	-0.05	36,292	396226.18	4566664.89	1292.308	1.20	0.60	Uncorrected	Pro 6H	8/2/2016 0:00	07:39:55am	New	Sensor	08022016- Class 2.SSF
SU 3	-0.05	36,292	396229.89	4566663.48	1292.191	1.30	0.70	Uncorrected	Pro 6H	8/2/2016 0:00	07:47:14am	New	Sensor	08022016- Class 2.SSF
SU 3	-0.05	36,290	396238.28	4566662.29	1290.27	1.50	0.80	Uncorrected	Pro 6H	8/2/2016 0:00	07:52:24am	New	Sensor	08022016- Class 2.SSF
SU 3	-0.05	36,290	396242.68	4566654.75	1290.019	1.20	0.70	Uncorrected	Pro 6H	8/2/2016 0:00	08:14:40am	New	Sensor	08022016- Class 2.SSF
SU 3	-0.05	36,289	396240.36	4566657.5	1289.253	1.30	0.70	Uncorrected	Pro 6H	8/2/2016 0:00	08:09:48am	New	Sensor	08022016- Class 2.SSF
SU 3	-0.05	36,288	396224.55	4566664.87	1292.616	1.30	0.70	Uncorrected	Pro 6H	8/2/2016 0:00	07:43:31am	New	Sensor	08022016- Class 2.SSF
SU 3	-0.05	36,288	396225.92	4566661.65	1290.459	1.50	0.80	Uncorrected	Pro 6H	8/2/2016 0:00	08:01:28am	New	Sensor	08022016- Class 2.SSF
SU 3	-0.05	36,288	396228.69	4566660.55	1289.747	1.30	0.70	Uncorrected	Pro 6H	8/2/2016 0:00	08:07:59am	New	Sensor	08022016- Class 2.SSF
SU 3	-0.05	36,288	396241.74	4566657.12	1289.209	1.30	0.70	Uncorrected	Pro 6H	8/2/2016 0:00	08:09:50am	New	Sensor	08022016- Class 2.SSF
SU 3	-0.05	36,287	396228.21	4566661.52	1290.343	1.50	0.80	Uncorrected	Pro 6H	8/2/2016 0:00	08:00:39am	New	Sensor	08022016- Class 2.SSF
SU 3	-0.05	36,286	396229.43	4566664.77	1292.198	1.20	0.60	Uncorrected	Pro 6H	8/2/2016 0:00	07:41:01am	New	Sensor	08022016- Class 2.SSF
SU 3	-0.06	36,285	396241.89	4566650.63	1289.762	1.20	0.70	Uncorrected	Pro 6H	8/2/2016 0:00	08:24:22am	New	Sensor	08022016- Class 2.SSF
SU 3	-0.06	36,279	396234.65	4566663.2	1290.601	1.50	0.80	Uncorrected	Pro 6H	8/2/2016 0:00	07:51:50am	New	Sensor	08022016- Class 2.SSF
SU 3	-0.06	36,277	396240.16	4566656.2	1290.198	1.20	0.70	Uncorrected	Pro 6H	8/2/2016 0:00	08:14:12am	New	Sensor	08022016- Class 2.SSF
SU 3	-0.06	36,276	396227.98	4566663.78	1291.041	1.50	0.80	Uncorrected	Pro 6H	8/2/2016 0:00	07:51:58am	New	Sensor	08022016- Class 2.SSF
SU 3	-0.06	36,275	396234.24	4566661.16	1289.959	1.50	0.80	Uncorrected	Pro 6H	8/2/2016 0:00	08:02:01am	New	Sensor	08022016- Class 2.SSF
SU 3	-0.06	36,274	396227.35	4566662.65	1290.935	1.50	0.80	Uncorrected	Pro 6H	8/2/2016 0:00	07:55:37am	New	Sensor	08022016- Class 2.SSF
SU 3	-0.06	36,274	396241.14	4566648.89	1289.817	1.20	0.70	Uncorrected	Pro 6H	8/2/2016 0:00	08:28:52am	New	Sensor	08022016- Class 2.SSF
SU 3	-0.06	36,273	396236.92	4566662.73	1290.402	1.50	0.80	Uncorrected	Pro 6H	8/2/2016 0:00	07:52:37am	New	Sensor	08022016- Class 2.SSF
SU 3	-0.06	36,273	396240.72	4566650.29	1290.076	1.20	0.70	Uncorrected	Pro 6H	8/2/2016 0:00	08:27:02am	New	Sensor	08022016- Class 2.SSF
SU 3	-0.06	36,270	396225.24	4566666.04	1292.232	1.20	0.60	Uncorrected	Pro 6H	8/2/2016 0:00	07:37:26am	New	Sensor	08022016- Class 2.SSF
SU 3	-0.06	36,267	396242.28	4566656.09	1289.419	1.20	0.70	Uncorrected	Pro 6H	8/2/2016 0:00	08:11:59am	New	Sensor	08022016- Class 2.SSF
SU 3	-0.06	36,266	396225	4566662.71	1291.051	1.50	0.80	Uncorrected	Pro 6H	8/2/2016 0:00	07:55:34am	New	Sensor	08022016- Class 2.SSF
SU 3	-0.07	36,262	396232.04	4566665.56	1292.017	1.20	0.60	Uncorrected	Pro 6H	8/2/2016 0:00	07:39:37am	New	Sensor	08022016- Class 2.SSF
SU 3	-0.07	36,261	396234.5	4566666.69	1291.957	1.20	0.60	Uncorrected	Pro 6H	8/2/2016 0:00	07:37:52am	New	Sensor	08022016- Class 2.SSF
SU 3	-0.07	36,261	396224.88	4566665.3	1292.299	1.20	0.60	Uncorrected	Pro 6H	8/2/2016 0:00	07:39:06am	New	Sensor	08022016- Class 2.SSF
SU 3	-0.07	36,259	396230.6	4566663.42	1290.892	1.50	0.80	Uncorrected	Pro 6H	8/2/2016 0:00	07:51:55am	New	Sensor	08022016- Class 2.SSF
SU 3	-0.07	36,257	396238.48	4566657.62	1289.383	1.30	0.70	Uncorrected	Pro 6H	8/2/2016 0:00	08:11:01am	New	Sensor	08022016- Class 2.SSF

SU	Z-Score	CPM	Easting	Northing	MSL	PDOP	HDOP	CorrType	RcvrType	GPS_Date	GPS_Time	Update	FeatName	Datafile
SU 3	-0.07	36,256	396239.43	4566652.71	1289.845	1.20	0.70	Uncorrected	Pro 6H	8/2/2016 0:00	08:20:58am	New	Sensor	08022016- Class 2.SSF
SU 3	-0.07	36,256	396239.79	4566652.75	1289.899	1.20	0.70	Uncorrected	Pro 6H	8/2/2016 0:00	08:21:57am	New	Sensor	08022016- Class 2.SSF
SU 3	-0.07	36,252	396237.12	4566663.9	1291.736	1.30	0.70	Uncorrected	Pro 6H	8/2/2016 0:00	07:43:51am	New	Sensor	08022016- Class 2.SSF
SU 3	-0.07	36,250	396233.96	4566663.18	1290.734	1.50	0.80	Uncorrected	Pro 6H	8/2/2016 0:00	07:51:51am	New	Sensor	08022016- Class 2.SSF
SU 3	-0.07	36,245	396223.92	4566664.24	1292.624	1.30	0.70	Uncorrected	Pro 6H	8/2/2016 0:00	07:44:27am	New	Sensor	08022016- Class 2.SSF
SU 3	-0.07	36,243	396235.4	4566658.96	1289.459	1.30	0.70	Uncorrected	Pro 6H	8/2/2016 0:00	08:09:59am	New	Sensor	08022016- Class 2.SSF
SU 3	-0.08	36,241	396232.84	4566664.38	1292.17	1.30	0.70	Uncorrected	Pro 6H	8/2/2016 0:00	07:44:14am	New	Sensor	08022016- Class 2.SSF
SU 3	-0.08	36,240	396234.52	4566665.39	1291.827	1.20	0.60	Uncorrected	Pro 6H	8/2/2016 0:00	07:40:28am	New	Sensor	08022016- Class 2.SSF
SU 3	-0.08	36,240	396231.02	4566664.21	1292.225	1.30	0.70	Uncorrected	Pro 6H	8/2/2016 0:00	07:45:10am	New	Sensor	08022016- Class 2.SSF
SU 3	-0.08	36,239	396241.61	4566661.48	1290.262	1.50	0.80	Uncorrected	Pro 6H	8/2/2016 0:00	07:55:07am	New	Sensor	08022016- Class 2.SSF
SU 3	-0.08	36,239	396239.56	4566649.61	1290.034	1.20	0.70	Uncorrected	Pro 6H	8/2/2016 0:00	08:28:26am	New	Sensor	08022016- Class 2.SSF
SU 3	-0.08	36,236	396230.46	4566663.97	1292.198	1.30	0.70	Uncorrected	Pro 6H	8/2/2016 0:00	07:46:04am	New	Sensor	08022016- Class 2.SSF
SU 3	-0.08	36,236	396234.89	4566662.46	1291.747	1.30	0.70	Uncorrected	Pro 6H	8/2/2016 0:00	07:50:40am	New	Sensor	08022016- Class 2.SSF
SU 3	-0.08	36,236	396234.53	4566659.22	1289.349	1.30	0.70	Uncorrected	Pro 6H	8/2/2016 0:00	08:09:42am	New	Sensor	08022016- Class 2.SSF
SU 3	-0.08	36,235	396239.34	4566659.46	1289.588	1.30	0.70	Uncorrected	Pro 6H	8/2/2016 0:00	08:04:28am	New	Sensor	08022016- Class 2.SSF
SU 3	-0.08	36,235	396243.21	4566654.19	1290.013	1.20	0.70	Uncorrected	Pro 6H	8/2/2016 0:00	08:15:09am	New	Sensor	08022016- Class 2.SSF
SU 3	-0.08	36,235	396242.83	4566652.58	1289.76	1.20	0.70	Uncorrected	Pro 6H	8/2/2016 0:00	08:18:57am	New	Sensor	08022016- Class 2.SSF
SU 3	-0.08	36,234	396228.45	4566663.01	1290.914	1.50	0.80	Uncorrected	Pro 6H	8/2/2016 0:00	07:53:01am	New	Sensor	08022016- Class 2.SSF
SU 3	-0.08	36,232	396233.41	4566665.36	1291.855	1.20	0.60	Uncorrected	Pro 6H	8/2/2016 0:00	07:40:06am	New	Sensor	08022016- Class 2.SSF
SU 3	-0.08	36,232	396237.12	4566660.49	1289.77	1.50	0.80	Uncorrected	Pro 6H	8/2/2016 0:00	08:00:49am	New	Sensor	08022016- Class 2.SSF
SU 3	-0.08	36,231	396241.92	4566657.8	1289.205	1.30	0.70	Uncorrected	Pro 6H	8/2/2016 0:00	08:08:16am	New	Sensor	08022016- Class 2.SSF
SU 3	-0.08	36,229	396240.91	4566662.34	1291.459	1.30	0.70	Uncorrected	Pro 6H	8/2/2016 0:00	07:49:09am	New	Sensor	08022016- Class 2.SSF
SU 3	-0.08	36,229	396240.19	4566652.35	1289.884	1.20	0.70	Uncorrected	Pro 6H	8/2/2016 0:00	08:21:23am	New	Sensor	08022016- Class 2.SSF
SU 3	-0.08	36,228	396239.04	4566662.4	1290.417	1.50	0.80	Uncorrected	Pro 6H	8/2/2016 0:00	07:51:35am	New	Sensor	08022016- Class 2.SSF
SU 3	-0.08	36,226	396238.11	4566664.56	1292.121	1.30	0.70	Uncorrected	Pro 6H	8/2/2016 0:00	07:43:12am	New	Sensor	08022016- Class 2.SSF
SU 3	-0.08	36,224	396238.26	4566665.29	1291.592	1.20	0.60	Uncorrected	Pro 6H	8/2/2016 0:00	07:40:22am	New	Sensor	08022016- Class 2.SSF
SU 3	-0.08	36,224	396241.66	4566662.95	1291.521	1.30	0.70	Uncorrected	Pro 6H	8/2/2016 0:00	07:46:39am	New	Sensor	08022016- Class 2.SSF
SU 3	-0.08	36,222	396242.42	4566660.08	1290.248	1.50	0.80	Uncorrected	Pro 6H	8/2/2016 0:00	07:59:20am	New	Sensor	08022016- Class 2.SSF
SU 3	-0.08	36,222	396240.09	4566659.39	1289.544	1.30	0.70	Uncorrected	Pro 6H	8/2/2016 0:00	08:04:28am	New	Sensor	08022016- Class 2.SSF
SU 3	-0.08	36,221	396228.39	4566663.28	1292.294	1.30	0.70	Uncorrected	Pro 6H	8/2/2016 0:00	07:51:08am	New	Sensor	08022016- Class 2.SSF
SU 3	-0.08	36,221	396242.13	4566659.02	1289.504	1.30	0.70	Uncorrected	Pro 6H	8/2/2016 0:00	08:03:32am	New	Sensor	08022016- Class 2.SSF
SU 3	-0.09	36,219	396239.59	4566660.62	1289.638	1.50	0.80	Uncorrected	Pro 6H	8/2/2016 0:00	08:00:12am	New	Sensor	08022016- Class 2.SSF
SU 3	-0.09	36,218	396233.54	4566663.9	1291.98	1.30	0.70	Uncorrected	Pro 6H	8/2/2016 0:00	07:47:43am	New	Sensor	08022016- Class 2.SSF
SU 3	-0.09	36,218	396241.4	4566652.72	1289.767	1.20	0.70	Uncorrected	Pro 6H	8/2/2016 0:00	08:20:14am	New	Sensor	08022016- Class 2.SSF
SU 3	-0.09	36,217	396235.8	4566662.71	1290.511	1.50	0.80	Uncorrected	Pro 6H	8/2/2016 0:00	07:51:31am	New	Sensor	08022016- Class 2.SSF
SU 3	-0.09	36,215	396233.69	4566664.62	1291.935	1.20	0.60	Uncorrected	Pro 6H	8/2/2016 0:00	07:42:04am	New	Sensor	08022016- Class 2.SSF
SU 3	-0.09	36,215	396226.78	4566662.78	1291.146	1.50	0.80	Uncorrected	Pro 6H	8/2/2016 0:00	07:58:50am	New	Sensor	08022016- Class 2.SSF
SU 3	-0.09	36,211	396232.77	4566665.25	1291.889	1.20	0.60	Uncorrected	Pro 6H	8/2/2016 0:00	07:40:05am	New	Sensor	08022016- Class 2.SSF
SU 3	-0.09	36,211	396240.54	4566661.75	1290.335	1.50	0.80	Uncorrected	Pro 6H	8/2/2016 0:00	07:54:20am	New	Sensor	08022016- Class 2.SSF
SU 3	-0.09	36,211	396242.78	4566653.72	1289.979	1.20	0.70	Uncorrected	Pro 6H	8/2/2016 0:00	08:16:40am	New	Sensor	08022016- Class 2.SSF
SU 3	-0.09	36,210	396236.72	4566662.4	1290.318	1.50	0.80	Uncorrected	Pro 6H	8/2/2016 0:00	07:52:22am	New	Sensor	08022016- Class 2.SSF
SU 3	-0.09	36,210	396236.08	4566661.13	1289.808	1.50	0.80	Uncorrected	Pro 6H	8/2/2016 0:00	08:00:16am	New	Sensor	08022016- Class 2.SSF
SU 3	-0.09	36,207	396237.94	4566662.28	1290.361	1.50	0.80	Uncorrected	Pro 6H	8/2/2016 0:00	07:54:23am	New	Sensor	08022016- Class 2.SSF
SU 3	-0.09	36,205	396230.57	4566665.36	1292.026	1.20	0.60	Uncorrected	Pro 6H	8/2/2016 0:00	07:39:16am	New	Sensor	08022016- Class 2.SSF
SU 3	-0.09	36,204	396228.55	4566662.14	1290.937	1.50	0.80	Uncorrected	Pro 6H	8/2/2016 0:00	07:57:23am	New	Sensor	08022016- Class 2.SSF
SU 3	-0.09	36,199	396240.22	4566662.35	1291.5	1.30	0.70	Uncorrected	Pro 6H	8/2/2016 0:00	07:49:08am	New	Sensor	08022016- Class 2.SSF
SU 3	-0.1	36,196	396227.63	4566664.15	1292.431	1.30	0.70	Uncorrected	Pro 6H	8/2/2016 0:00	07:43:38am	New	Sensor	08022016- Class 2.SSF
SU 3	-0.1	36,193	396236.55	4566666.58	1291.779	1.20	0.60	Uncorrected	Pro 6H	8/2/2016 0:00	07:38:01am	New	Sensor	08022016- Class 2.SSF
SU 3	-0.1	36,192	396234.44	4566659.07	1289.186	1.30	0.70	Uncorrected	Pro 6H	8/2/2016 0:00	08:09:00am	New	Sensor	08022016- Class 2.SSF
SU 3	-0.1	36,192	396241.12	4566657.34	1289.319	1.30	0.70	Uncorrected	Pro 6H	8/2/2016 0:00	08:09:49am	New	Sensor	08022016- Class 2.SSF
SU 3	-0.1	36,191	396233.47	4566666.29	1292.009	1.20	0.60	Uncorrected	Pro 6H	8/2/2016 0:00	07:38:07am	New	Sensor	08022016- Class 2.SSF
SU 3	-0.1	36,191	396228.83	4566660.78	1289.916	1.30	0.70	Uncorrected	Pro 6H	8/2/2016 0:00	08:05:52am	New	Sensor	08022016- Class 2.SSF

SU	Z-Score	CPM	Easting	Northing	MSL	PDOP	HDOP	CorrType	RcvrType	GPS_Date	GPS_Time	Update	FeatName	Datafile
SU 3	-0.1	36,191	396238.55	4566657.75	1289.367	1.30	0.70	Uncorrected	Pro 6H	8/2/2016 0:00	08:08:44am	New	Sensor	08022016- Class 2.SSF
SU 3	-0.1	36,189	396241.82	4566661.4	1290.203	1.50	0.80	Uncorrected	Pro 6H	8/2/2016 0:00	07:54:08am	New	Sensor	08022016- Class 2.SSF
SU 3	-0.1	36,188	396233.49	4566666.14	1291.95	1.20	0.60	Uncorrected	Pro 6H	8/2/2016 0:00	07:38:34am	New	Sensor	08022016- Class 2.SSF
SU 3	-0.1	36,188	396225.45	4566663.4	1291.062	1.50	0.80	Uncorrected	Pro 6H	8/2/2016 0:00	07:56:16am	New	Sensor	08022016- Class 2.SSF
SU 3	-0.1	36,188	396241.95	4566648.75	1289.768	1.20	0.70	Uncorrected	Pro 6H	8/2/2016 0:00	08:28:53am	New	Sensor	08022016- Class 2.SSF
SU 3	-0.1	36,187	396230.82	4566664.43	1292.358	1.30	0.70	Uncorrected	Pro 6H	8/2/2016 0:00	07:42:50am	New	Sensor	08022016- Class 2.SSF
SU 3	-0.1	36,186	396231.64	4566666.23	1292.052	1.20	0.60	Uncorrected	Pro 6H	8/2/2016 0:00	07:38:31am	New	Sensor	08022016- Class 2.SSF
SU 3	-0.1	36,186	396223.47	4566665.07	1292.5	1.20	0.60	Uncorrected	Pro 6H	8/2/2016 0:00	07:41:49am	New	Sensor	08022016- Class 2.SSF
SU 3	-0.1	36,184	396237.57	4566660	1289.727	1.30	0.70	Uncorrected	Pro 6H	8/2/2016 0:00	08:03:39am	New	Sensor	08022016- Class 2.SSF
SU 3	-0.1	36,182	396233.76	4566662.21	1290.573	1.50	0.80	Uncorrected	Pro 6H	8/2/2016 0:00	07:56:06am	New	Sensor	08022016- Class 2.SSF
SU 3	-0.1	36,178	396235.69	4566662.36	1291.703	1.30	0.70	Uncorrected	Pro 6H	8/2/2016 0:00	07:50:41am	New	Sensor	08022016- Class 2.SSF
SU 3	-0.11	36,173	396234.54	4566663.06	1290.625	1.50	0.80	Uncorrected	Pro 6H	8/2/2016 0:00	07:52:40am	New	Sensor	08022016- Class 2.SSF
SU 3	-0.11	36,173	396236.62	4566662.19	1290.459	1.50	0.80	Uncorrected	Pro 6H	8/2/2016 0:00	07:55:13am	New	Sensor	08022016- Class 2.SSF
SU 3	-0.11	36,173	396231.9	4566661.19	1290.666	1.50	0.80	Uncorrected	Pro 6H	8/2/2016 0:00	07:59:07am	New	Sensor	08022016- Class 2.SSF
SU 3	-0.11	36,173	396224.96	4566663.04	1290.592	1.50	0.80	Uncorrected	Pro 6H	8/2/2016 0:00	08:00:29am	New	Sensor	08022016- Class 2.SSF
SU 3	-0.11	36,172	396234.22	4566663.53	1291.915	1.30	0.70	Uncorrected	Pro 6H	8/2/2016 0:00	07:45:35am	New	Sensor	08022016- Class 2.SSF
SU 3	-0.11	36,170	396241.03	4566651.87	1289.744	1.20	0.70	Uncorrected	Pro 6H	8/2/2016 0:00	08:21:50am	New	Sensor	08022016- Class 2.SSF
SU 3	-0.11	36,168	396240.17	4566661.56	1290.186	1.50	0.80	Uncorrected	Pro 6H	8/2/2016 0:00	07:55:59am	New	Sensor	08022016- Class 2.SSF
SU 3	-0.11	36,167	396230.62	4566665.58	1292.116	1.20	0.60	Uncorrected	Pro 6H	8/2/2016 0:00	07:39:39am	New	Sensor	08022016- Class 2.SSF
SU 3	-0.11	36,165	396227.79	4566663.1	1290.976	1.50	0.80	Uncorrected	Pro 6H	8/2/2016 0:00	07:52:11am	New	Sensor	08022016- Class 2.SSF
SU 3	-0.11	36,164	396239.09	4566657.22	1289.187	1.30	0.70	Uncorrected	Pro 6H	8/2/2016 0:00	08:10:19am	New	Sensor	08022016- Class 2.SSF
SU 3	-0.11	36,163	396226.98	4566664.99	1292.273	1.20	0.60	Uncorrected	Pro 6H	8/2/2016 0:00	07:39:56am	New	Sensor	08022016- Class 2.SSF
SU 3	-0.11	36,163	396232.99	4566662.15	1290.738	1.50	0.80	Uncorrected	Pro 6H	8/2/2016 0:00	07:57:01am	New	Sensor	08022016- Class 2.SSF
SU 3	-0.11	36,163	396224.85	4566662.49	1290.478	1.50	0.80	Uncorrected	Pro 6H	8/2/2016 0:00	08:01:20am	New	Sensor	08022016- Class 2.SSF
SU 3	-0.11	36,161	396236.66	4566666.16	1291.727	1.20	0.60	Uncorrected	Pro 6H	8/2/2016 0:00	07:38:39am	New	Sensor	08022016- Class 2.SSF
SU 3	-0.11	36,161	396230.19	4566664.86	1292.142	1.20	0.60	Uncorrected	Pro 6H	8/2/2016 0:00	07:41:02am	New	Sensor	08022016- Class 2.SSF
SU 3	-0.11	36,159	396229.9	4566662.19	1290.745	1.50	0.80	Uncorrected	Pro 6H	8/2/2016 0:00	07:56:30am	New	Sensor	08022016- Class 2.SSF
SU 3	-0.11	36,156	396235.85	4566661.55	1290.418	1.50	0.80	Uncorrected	Pro 6H	8/2/2016 0:00	07:56:37am	New	Sensor	08022016- Class 2.SSF
SU 3	-0.11	36,156	396230.17	4566660.96	1290.134	1.50	0.80	Uncorrected	Pro 6H	8/2/2016 0:00	08:01:35am	New	Sensor	08022016- Class 2.SSF
SU 3	-0.12	36,151	396231.74	4566661.51	1290.038	1.50	0.80	Uncorrected	Pro 6H	8/2/2016 0:00	07:59:54am	New	Sensor	08022016- Class 2.SSF
SU 3	-0.12	36,150	396242.94	4566653.15	1289.666	1.20	0.70	Uncorrected	Pro 6H	8/2/2016 0:00	08:18:30am	New	Sensor	08022016- Class 2.SSF
SU 3	-0.12	36,149	396241.46	4566661.64	1290.317	1.50	0.80	Uncorrected	Pro 6H	8/2/2016 0:00	07:54:18am	New	Sensor	08022016- Class 2.SSF
SU 3	-0.12	36,149	396239.09	4566654.09	1289.949	1.20	0.70	Uncorrected	Pro 6H	8/2/2016 0:00	08:19:27am	New	Sensor	08022016- Class 2.SSF
SU 3	-0.12	36,147	396229.35	4566661.12	1290.215	1.50	0.80	Uncorrected	Pro 6H	8/2/2016 0:00	08:01:34am	New	Sensor	08022016- Class 2.SSF
SU 3	-0.12	36,145	396234.27	4566662.54	1290.617	1.50	0.80	Uncorrected	Pro 6H	8/2/2016 0:00	07:55:16am	New	Sensor	08022016- Class 2.SSF
SU 3	-0.12	36,144	396241.47	4566663.49	1291.575	1.30	0.70	Uncorrected	Pro 6H	8/2/2016 0:00	07:44:51am	New	Sensor	08022016- Class 2.SSF
SU 3	-0.12	36,144	396238.69	4566657.07	1289.256	1.30	0.70	Uncorrected	Pro 6H	8/2/2016 0:00	08:10:50am	New	Sensor	08022016- Class 2.SSF
SU 3	-0.12	36,140	396234.74	4566661.93	1290.48	1.50	0.80	Uncorrected	Pro 6H	8/2/2016 0:00	07:55:46am	New	Sensor	08022016- Class 2.SSF
SU 3	-0.12	36,140	396239.81	4566660.97	1290.243	1.50	0.80	Uncorrected	Pro 6H	8/2/2016 0:00	07:56:44am	New	Sensor	08022016- Class 2.SSF
SU 3	-0.12	36,138	396234.54	4566662.12	1290.483	1.50	0.80	Uncorrected	Pro 6H	8/2/2016 0:00	07:54:55am	New	Sensor	08022016- Class 2.SSF
SU 3	-0.12	36,137	396241.5	4566663.54	1291.584	1.30	0.70	Uncorrected	Pro 6H	8/2/2016 0:00	07:45:48am	New	Sensor	08022016- Class 2.SSF
SU 3	-0.12	36,135	396227.95	4566665.13	1292.299	1.20	0.60	Uncorrected	Pro 6H	8/2/2016 0:00	07:41:41am	New	Sensor	08022016- Class 2.SSF
SU 3	-0.13	36,133	396232.82	4566661.1	1290.632	1.50	0.80	Uncorrected	Pro 6H	8/2/2016 0:00	07:59:08am	New	Sensor	08022016- Class 2.SSF
SU 3	-0.13	36,132	396226.82	4566662	1290.414	1.50	0.80	Uncorrected	Pro 6H	8/2/2016 0:00	08:03:02am	New	Sensor	08022016- Class 2.SSF
SU 3	-0.13	36,132	396239.86	4566658.68	1289.541	1.30	0.70	Uncorrected	Pro 6H	8/2/2016 0:00	08:05:12am	New	Sensor	08022016- Class 2.SSF
SU 3	-0.13	36,131	396241.48	4566663.82	1291.604	1.30	0.70	Uncorrected	Pro 6H	8/2/2016 0:00	07:43:59am	New	Sensor	08022016- Class 2.SSF
SU 3	-0.13	36,130	396230.92	4566664.89	1292.1	1.20	0.60	Uncorrected	Pro 6H	8/2/2016 0:00	07:41:03am	New	Sensor	08022016- Class 2.SSF
SU 3	-0.13	36,129	396235.64	4566662.93	1290.452	1.50	0.80	Uncorrected	Pro 6H	8/2/2016 0:00	07:53:28am	New	Sensor	08022016- Class 2.SSF
SU 3	-0.13	36,129	396230.12	4566660.26	1289.752	1.30	0.70	Uncorrected	Pro 6H	8/2/2016 0:00	08:08:33am	New	Sensor	08022016- Class 2.SSF
SU 3	-0.13	36,128	396235.18	4566666.5	1291.831	1.20	0.60	Uncorrected	Pro 6H	8/2/2016 0:00	07:38:04am	New	Sensor	08022016- Class 2.SSF
SU 3	-0.13	36,123	396234.53	4566662.75	1290.616	1.50	0.80	Uncorrected	Pro 6H	8/2/2016 0:00	07:54:27am	New	Sensor	08022016- Class 2.SSF
SU 3	-0.13	36,121	396227.63	4566664.32	1292.219	1.30	0.70	Uncorrected	Pro 6H	8/2/2016 0:00	07:48:41am	New	Sensor	08022016- Class 2.SSF

SU	Z-Score	CPM	Easting	Northing	MSL	PDOP	HDOP	CorrType	RcvrType	GPS_Date	GPS_Time	Update	FeatName	Datafile
SU 3	-0.13	36,121	396239.77	4566659.27	1289.507	1.30	0.70	Uncorrected	Pro 6H	8/2/2016 0:00	08:04:20am	New	Sensor	08022016- Class 2.SSF
SU 3	-0.13	36,121	396242.28	4566653.24	1289.668	1.20	0.70	Uncorrected	Pro 6H	8/2/2016 0:00	08:18:28am	New	Sensor	08022016- Class 2.SSF
SU 3	-0.13	36,119	396238.62	4566654.88	1290.159	1.20	0.70	Uncorrected	Pro 6H	8/2/2016 0:00	08:17:41am	New	Sensor	08022016- Class 2.SSF
SU 3	-0.13	36,117	396241.15	4566650.18	1289.841	1.20	0.70	Uncorrected	Pro 6H	8/2/2016 0:00	08:26:10am	New	Sensor	08022016- Class 2.SSF
SU 3	-0.13	36,116	396239.59	4566653.57	1289.848	1.20	0.70	Uncorrected	Pro 6H	8/2/2016 0:00	08:18:51am	New	Sensor	08022016- Class 2.SSF
SU 3	-0.13	36,114	396226.14	4566665.99	1292.409	1.20	0.60	Uncorrected	Pro 6H	8/2/2016 0:00	07:38:20am	New	Sensor	08022016- Class 2.SSF
SU 3	-0.13	36,114	396236.73	4566662.55	1290.428	1.50	0.80	Uncorrected	Pro 6H	8/2/2016 0:00	07:51:32am	New	Sensor	08022016- Class 2.SSF
SU 3	-0.13	36,114	396224.72	4566662.73	1291.099	1.50	0.80	Uncorrected	Pro 6H	8/2/2016 0:00	07:56:24am	New	Sensor	08022016- Class 2.SSF
SU 3	-0.13	36,113	396233.2	4566661.33	1290.063	1.50	0.80	Uncorrected	Pro 6H	8/2/2016 0:00	08:01:10am	New	Sensor	08022016- Class 2.SSF
SU 3	-0.13	36,113	396241.02	4566656.38	1289.321	1.30	0.70	Uncorrected	Pro 6H	8/2/2016 0:00	08:11:25am	New	Sensor	08022016- Class 2.SSF
SU 3	-0.14	36,112	396238.41	4566663.95	1291.697	1.30	0.70	Uncorrected	Pro 6H	8/2/2016 0:00	07:43:53am	New	Sensor	08022016- Class 2.SSF
SU 3	-0.14	36,108	396234.31	4566661.79	1290.603	1.50	0.80	Uncorrected	Pro 6H	8/2/2016 0:00	07:57:51am	New	Sensor	08022016- Class 2.SSF
SU 3	-0.14	36,107	396241.53	4566661.56	1290.316	1.50	0.80	Uncorrected	Pro 6H	8/2/2016 0:00	07:54:16am	New	Sensor	08022016- Class 2.SSF
SU 3	-0.14	36,106	396224.14	4566662.89	1291.089	1.50	0.80	Uncorrected	Pro 6H	8/2/2016 0:00	07:55:33am	New	Sensor	08022016- Class 2.SSF
SU 3	-0.14	36,105	396227.34	4566665.25	1292.159	1.20	0.60	Uncorrected	Pro 6H	8/2/2016 0:00	07:39:11am	New	Sensor	08022016- Class 2.SSF
SU 3	-0.14	36,104	396240.46	4566654.09	1290.071	1.20	0.70	Uncorrected	Pro 6H	8/2/2016 0:00	08:17:39am	New	Sensor	08022016- Class 2.SSF
SU 3	-0.14	36,103	396232.01	4566662.87	1292	1.30	0.70	Uncorrected	Pro 6H	8/2/2016 0:00	07:49:48am	New	Sensor	08022016- Class 2.SSF
SU 3	-0.14	36,102	396240.86	4566653.5	1289.898	1.20	0.70	Uncorrected	Pro 6H	8/2/2016 0:00	08:17:58am	New	Sensor	08022016- Class 2.SSF
SU 3	-0.14	36,102	396241.09	4566652.76	1289.86	1.20	0.70	Uncorrected	Pro 6H	8/2/2016 0:00	08:20:39am	New	Sensor	08022016- Class 2.SSF
SU 3	-0.14	36,101	396241.59	4566660.94	1290.204	1.50	0.80	Uncorrected	Pro 6H	8/2/2016 0:00	07:56:51am	New	Sensor	08022016- Class 2.SSF
SU 3	-0.14	36,100	396235.5	4566663.77	1291.825	1.30	0.70	Uncorrected	Pro 6H	8/2/2016 0:00	07:46:49am	New	Sensor	08022016- Class 2.SSF
SU 3	-0.14	36,099	396228.46	4566663.87	1292.24	1.30	0.70	Uncorrected	Pro 6H	8/2/2016 0:00	07:50:20am	New	Sensor	08022016- Class 2.SSF
SU 3	-0.14	36,099	396226.73	4566661.57	1290.322	1.30	0.70	Uncorrected	Pro 6H	8/2/2016 0:00	08:03:54am	New	Sensor	08022016- Class 2.SSF
SU 3	-0.14	36,097	396242.68	4566656.04	1289.396	1.20	0.70	Uncorrected	Pro 6H	8/2/2016 0:00	08:12:00am	New	Sensor	08022016- Class 2.SSF
SU 3	-0.14	36,096	396234.78	4566663.85	1291.91	1.30	0.70	Uncorrected	Pro 6H	8/2/2016 0:00	07:45:58am	New	Sensor	08022016- Class 2.SSF
SU 3	-0.14	36,096	396223.41	4566663.15	1290.611	1.50	0.80	Uncorrected	Pro 6H	8/2/2016 0:00	08:00:31am	New	Sensor	08022016- Class 2.SSF
SU 3	-0.14	36,095	396235.95	4566662.61	1291.665	1.30	0.70	Uncorrected	Pro 6H	8/2/2016 0:00	07:49:53am	New	Sensor	08022016- Class 2.SSF
SU 3	-0.14	36,091	396225.67	4566662.75	1291.094	1.50	0.80	Uncorrected	Pro 6H	8/2/2016 0:00	07:54:45am	New	Sensor	08022016- Class 2.SSF
SU 3	-0.14	36,091	396236.3	4566660.59	1289.782	1.50	0.80	Uncorrected	Pro 6H	8/2/2016 0:00	08:00:48am	New	Sensor	08022016- Class 2.SSF
SU 3	-0.15	36,087	396227.79	4566663.5	1291	1.50	0.80	Uncorrected	Pro 6H	8/2/2016 0:00	07:53:37am	New	Sensor	08022016- Class 2.SSF
SU 3	-0.15	36,087	396240.61	4566656.63	1289.267	1.30	0.70	Uncorrected	Pro 6H	8/2/2016 0:00	08:10:52am	New	Sensor	08022016- Class 2.SSF
SU 3	-0.15	36,086	396241.28	4566651.68	1289.793	1.20	0.70	Uncorrected	Pro 6H	8/2/2016 0:00	08:22:14am	New	Sensor	08022016- Class 2.SSF
SU 3	-0.15	36,084	396233.67	4566666.75	1291.979	1.20	0.60	Uncorrected	Pro 6H	8/2/2016 0:00	07:37:51am	New	Sensor	08022016- Class 2.SSF
SU 3	-0.15	36,083	396233.22	4566664.59	1292.059	1.20	0.60	Uncorrected	Pro 6H	8/2/2016 0:00	07:42:24am	New	Sensor	08022016- Class 2.SSF
SU 3	-0.15	36,081	396230.81	4566662.23	1290.851	1.50	0.80	Uncorrected	Pro 6H	8/2/2016 0:00	07:58:45am	New	Sensor	08022016- Class 2.SSF
SU 3	-0.15	36,079	396225.08	4566666.08	1292.125	1.20	0.60	Uncorrected	Pro 6H	8/2/2016 0:00	07:37:21am	New	Sensor	08022016- Class 2.SSF
SU 3	-0.15	36,079	396223.76	4566663.82	1292.418	1.30	0.70	Uncorrected	Pro 6H	8/2/2016 0:00	07:49:37am	New	Sensor	08022016- Class 2.SSF
SU 3	-0.15	36,074	396229.5	4566660.26	1289.664	1.30	0.70	Uncorrected	Pro 6H	8/2/2016 0:00	08:09:36am	New	Sensor	08022016- Class 2.SSF
SU 3	-0.15	36,071	396239.79	4566654.49	1289.824	1.20	0.70	Uncorrected	Pro 6H	8/2/2016 0:00	08:18:06am	New	Sensor	08022016- Class 2.SSF
SU 3	-0.16	36,064	396235.42	4566666.14	1291.809	1.20	0.60	Uncorrected	Pro 6H	8/2/2016 0:00	07:38:37am	New	Sensor	08022016- Class 2.SSF
SU 3	-0.16	36,063	396228.52	4566665.21	1292.25	1.20	0.60	Uncorrected	Pro 6H	8/2/2016 0:00	07:41:40am	New	Sensor	08022016- Class 2.SSF
SU 3	-0.16	36,062	396224.58	4566663.77	1292.527	1.30	0.70	Uncorrected	Pro 6H	8/2/2016 0:00	07:45:22am	New	Sensor	08022016- Class 2.SSF
SU 3	-0.16	36,062	396233.04	4566663.29	1290.782	1.50	0.80	Uncorrected	Pro 6H	8/2/2016 0:00	07:51:52am	New	Sensor	08022016- Class 2.SSF
SU 3	-0.16	36,062	396240.59	4566653.99	1289.817	1.20	0.70	Uncorrected	Pro 6H	8/2/2016 0:00	08:18:33am	New	Sensor	08022016- Class 2.SSF
SU 3	-0.16	36,062	396242.22	4566650.89	1289.8	1.20	0.70	Uncorrected	Pro 6H	8/2/2016 0:00	08:23:08am	New	Sensor	08022016- Class 2.SSF
SU 3	-0.16	36,061	396226.75	4566664.07	1292.303	1.30	0.70	Uncorrected	Pro 6H	8/2/2016 0:00	07:49:32am	New	Sensor	08022016- Class 2.SSF
SU 3	-0.16	36,061	396241.16	4566652.18	1289.771	1.20	0.70	Uncorrected	Pro 6H	8/2/2016 0:00	08:21:00am	New	Sensor	08022016- Class 2.SSF
SU 3	-0.16	36,059	396241.18	4566662.2	1290.274	1.50	0.80	Uncorrected	Pro 6H	8/2/2016 0:00	07:52:32am	New	Sensor	08022016- Class 2.SSF
SU 3	-0.16	36,059	396242.48	4566660.65	1290.225	1.50	0.80	Uncorrected	Pro 6H	8/2/2016 0:00	07:57:41am	New	Sensor	08022016- Class 2.SSF
SU 3	-0.16	36,056	396227.96	4566662.81	1290.983	1.50	0.80	Uncorrected	Pro 6H	8/2/2016 0:00	07:53:51am	New	Sensor	08022016- Class 2.SSF
SU 3	-0.16	36,054	396241.6	4566663.9	1291.604	1.30	0.70	Uncorrected	Pro 6H	8/2/2016 0:00	07:44:02am	New	Sensor	08022016- Class 2.SSF
SU 3	-0.16	36,054	396235.66	4566659	1289.444	1.30	0.70	Uncorrected	Pro 6H	8/2/2016 0:00	08:08:23am	New	Sensor	08022016- Class 2.SSF

SU	Z-Score	CPM	Easting	Northing	MSL	PDOP	HDOP	CorrType	RcvrType	GPS_Date	GPS_Time	Update	FeatName	Datafile
SU 3	-0.16	36,051	396226.87	4566664.01	1292.332	1.30	0.70	Uncorrected	Pro 6H	8/2/2016 0:00	07:50:22am	New	Sensor	08022016- Class 2.SSF
SU 3	-0.16	36,051	396243.14	4566653.2	1289.853	1.20	0.70	Uncorrected	Pro 6H	8/2/2016 0:00	08:17:35am	New	Sensor	08022016- Class 2.SSF
SU 3	-0.16	36,049	396234.73	4566660.18	1289.806	1.30	0.70	Uncorrected	Pro 6H	8/2/2016 0:00	08:04:34am	New	Sensor	08022016- Class 2.SSF
SU 3	-0.17	36,047	396225.68	4566663.48	1291.069	1.50	0.80	Uncorrected	Pro 6H	8/2/2016 0:00	07:55:27am	New	Sensor	08022016- Class 2.SSF
SU 3	-0.17	36,045	396223.48	4566664.04	1292.515	1.30	0.70	Uncorrected	Pro 6H	8/2/2016 0:00	07:46:14am	New	Sensor	08022016- Class 2.SSF
SU 3	-0.17	36,045	396239.81	4566654.27	1289.849	1.20	0.70	Uncorrected	Pro 6H	8/2/2016 0:00	08:18:34am	New	Sensor	08022016- Class 2.SSF
SU 3	-0.17	36,041	396242.88	4566654.25	1289.828	1.20	0.70	Uncorrected	Pro 6H	8/2/2016 0:00	08:15:41am	New	Sensor	08022016- Class 2.SSF
SU 3	-0.17	36,041	396240.37	4566653.68	1289.898	1.20	0.70	Uncorrected	Pro 6H	8/2/2016 0:00	08:19:00am	New	Sensor	08022016- Class 2.SSF
SU 3	-0.17	36,041	396242.25	4566650.64	1289.788	1.20	0.70	Uncorrected	Pro 6H	8/2/2016 0:00	08:23:56am	New	Sensor	08022016- Class 2.SSF
SU 3	-0.17	36,037	396233.11	4566664.55	1292.318	1.30	0.70	Uncorrected	Pro 6H	8/2/2016 0:00	07:43:19am	New	Sensor	08022016- Class 2.SSF
SU 3	-0.17	36,036	396228.24	4566662.59	1290.344	1.50	0.80	Uncorrected	Pro 6H	8/2/2016 0:00	08:00:25am	New	Sensor	08022016- Class 2.SSF
SU 3	-0.17	36,035	396235.1	4566666.64	1291.912	1.20	0.60	Uncorrected	Pro 6H	8/2/2016 0:00	07:37:53am	New	Sensor	08022016- Class 2.SSF
SU 3	-0.17	36,033	396224.97	4566666.08	1291.961	1.20	0.60	Uncorrected	Pro 6H	8/2/2016 0:00	07:37:17am	New	Sensor	08022016- Class 2.SSF
SU 3	-0.17	36,032	396241.04	4566654.45	1289.906	1.20	0.70	Uncorrected	Pro 6H	8/2/2016 0:00	08:15:37am	New	Sensor	08022016- Class 2.SSF
SU 3	-0.18	36,019	396224.68	4566664.12	1292.57	1.30	0.70	Uncorrected	Pro 6H	8/2/2016 0:00	07:43:34am	New	Sensor	08022016- Class 2.SSF
SU 3	-0.18	36,019	396234.46	4566660.91	1289.934	1.50	0.80	Uncorrected	Pro 6H	8/2/2016 0:00	08:00:46am	New	Sensor	08022016- Class 2.SSF
SU 3	-0.18	36,018	396238.47	4566665.49	1291.532	1.20	0.60	Uncorrected	Pro 6H	8/2/2016 0:00	07:40:15am	New	Sensor	08022016- Class 2.SSF
SU 3	-0.18	36,007	396224.46	4566665.48	1292.522	1.20	0.60	Uncorrected	Pro 6H	8/2/2016 0:00	07:40:49am	New	Sensor	08022016- Class 2.SSF
SU 3	-0.18	36,006	396227.29	4566666.77	1292.261	1.20	0.60	Uncorrected	Pro 6H	8/2/2016 0:00	07:37:33am	New	Sensor	08022016- Class 2.SSF
SU 3	-0.18	36,005	396223.42	4566663.32	1291.254	1.50	0.80	Uncorrected	Pro 6H	8/2/2016 0:00	07:59:42am	New	Sensor	08022016- Class 2.SSF
SU 3	-0.19	36,003	396241.32	4566662.25	1291.467	1.30	0.70	Uncorrected	Pro 6H	8/2/2016 0:00	07:50:04am	New	Sensor	08022016- Class 2.SSF
SU 3	-0.19	36,003	396235.78	4566662.56	1290.359	1.50	0.80	Uncorrected	Pro 6H	8/2/2016 0:00	07:52:21am	New	Sensor	08022016- Class 2.SSF
SU 3	-0.19	36,003	396239.37	4566658.4	1289.291	1.30	0.70	Uncorrected	Pro 6H	8/2/2016 0:00	08:08:19am	New	Sensor	08022016- Class 2.SSF
SU 3	-0.19	36,000	396242.87	4566651.36	1289.726	1.20	0.70	Uncorrected	Pro 6H	8/2/2016 0:00	08:21:53am	New	Sensor	08022016- Class 2.SSF
SU 3	-0.19	35,997	396240.89	4566662.7	1291.478	1.30	0.70	Uncorrected	Pro 6H	8/2/2016 0:00	07:47:29am	New	Sensor	08022016- Class 2.SSF
SU 3	-0.19	35,995	396234.72	4566663.82	1291.94	1.30	0.70	Uncorrected	Pro 6H	8/2/2016 0:00	07:46:50am	New	Sensor	08022016- Class 2.SSF
SU 3	-0.19	35,994	396226.2	4566666.3	1291.837	1.20	0.60	Uncorrected	Pro 6H	8/2/2016 0:00	07:37:28am	New	Sensor	08022016- Class 2.SSF
SU 3	-0.19	35,994	396237.23	4566664.85	1291.668	1.20	0.60	Uncorrected	Pro 6H	8/2/2016 0:00	07:41:27am	New	Sensor	08022016- Class 2.SSF
SU 3	-0.19	35,989	396225.09	4566666.09	1292.151	1.20	0.60	Uncorrected	Pro 6H	8/2/2016 0:00	07:37:22am	New	Sensor	08022016- Class 2.SSF
SU 3	-0.19	35,984	396241.47	4566655.95	1289.596	1.20	0.70	Uncorrected	Pro 6H	8/2/2016 0:00	08:12:37am	New	Sensor	08022016- Class 2.SSF
SU 3	-0.19	35,983	396231.57	4566666.76	1292.169	1.20	0.60	Uncorrected	Pro 6H	8/2/2016 0:00	07:37:48am	New	Sensor	08022016- Class 2.SSF
SU 3	-0.2	35,981	396238.78	4566654.6	1289.881	1.20	0.70	Uncorrected	Pro 6H	8/2/2016 0:00	08:18:35am	New	Sensor	08022016- Class 2.SSF
SU 3	-0.2	35,977	396232.69	4566661.42	1289.962	1.50	0.80	Uncorrected	Pro 6H	8/2/2016 0:00	07:59:55am	New	Sensor	08022016- Class 2.SSF
SU 3	-0.2	35,976	396225.89	4566664.57	1292.303	1.30	0.70	Uncorrected	Pro 6H	8/2/2016 0:00	07:47:53am	New	Sensor	08022016- Class 2.SSF
SU 3	-0.2	35,976	396231.28	4566663.33	1290.772	1.50	0.80	Uncorrected	Pro 6H	8/2/2016 0:00	07:53:33am	New	Sensor	08022016- Class 2.SSF
SU 3	-0.2	35,971	396242.06	4566660.71	1290.074	1.50	0.80	Uncorrected	Pro 6H	8/2/2016 0:00	07:56:48am	New	Sensor	08022016- Class 2.SSF
SU 3	-0.2	35,970	396234.7	4566661.48	1290.561	1.50	0.80	Uncorrected	Pro 6H	8/2/2016 0:00	07:59:29am	New	Sensor	08022016- Class 2.SSF
SU 3	-0.2	35,968	396234.04	4566665.41	1291.827	1.20	0.60	Uncorrected	Pro 6H	8/2/2016 0:00	07:40:07am	New	Sensor	08022016- Class 2.SSF
SU 3	-0.2	35,967	396242.09	4566650.44	1289.889	1.20	0.70	Uncorrected	Pro 6H	8/2/2016 0:00	08:25:18am	New	Sensor	08022016- Class 2.SSF
SU 3	-0.2	35,967	396242.57	4566649.17	1289.713	1.20	0.70	Uncorrected	Pro 6H	8/2/2016 0:00	08:29:33am	New	Sensor	08022016- Class 2.SSF
SU 3	-0.2	35,966	396241.39	4566661.34	1290.211	1.50	0.80	Uncorrected	Pro 6H	8/2/2016 0:00	07:55:03am	New	Sensor	08022016- Class 2.SSF
SU 3	-0.2	35,963	396241.87	4566661.61	1290.287	1.50	0.80	Uncorrected	Pro 6H	8/2/2016 0:00	07:54:11am	New	Sensor	08022016- Class 2.SSF
SU 3	-0.2	35,962	396237.04	4566662.34	1290.441	1.50	0.80	Uncorrected	Pro 6H	8/2/2016 0:00	07:54:24am	New	Sensor	08022016- Class 2.SSF
SU 3	-0.2	35,962	396239.96	4566661.69	1290.313	1.50	0.80	Uncorrected	Pro 6H	8/2/2016 0:00	07:55:09am	New	Sensor	08022016- Class 2.SSF
SU 3	-0.21	35,959	396237.92	4566663.53	1291.713	1.30	0.70	Uncorrected	Pro 6H	8/2/2016 0:00	07:46:46am	New	Sensor	08022016- Class 2.SSF
SU 3	-0.21	35,958	396241.29	4566659.41	1289.652	1.30	0.70	Uncorrected	Pro 6H	8/2/2016 0:00	08:03:35am	New	Sensor	08022016- Class 2.SSF
SU 3	-0.21	35,958	396240.36	4566650.05	1290.023	1.20	0.70	Uncorrected	Pro 6H	8/2/2016 0:00	08:27:19am	New	Sensor	08022016- Class 2.SSF
SU 3	-0.21	35,955	396228.82	4566665.56	1292.261	1.20	0.60	Uncorrected	Pro 6H	8/2/2016 0:00	07:40:42am	New	Sensor	08022016- Class 2.SSF
SU 3	-0.21	35,955	396241.71	4566661.65	1290.114	1.50	0.80	Uncorrected	Pro 6H	8/2/2016 0:00	07:53:17am	New	Sensor	08022016- Class 2.SSF
SU 3	-0.21	35,954	396238.61	4566662.57	1291.548	1.30	0.70	Uncorrected	Pro 6H	8/2/2016 0:00	07:48:16am	New	Sensor	08022016- Class 2.SSF
SU 3	-0.21	35,954	396238.33	4566662.39	1290.374	1.50	0.80	Uncorrected	Pro 6H	8/2/2016 0:00	07:51:34am	New	Sensor	08022016- Class 2.SSF
SU 3	-0.21	35,954	396239.97	4566660.76	1290.352	1.50	0.80	Uncorrected	Pro 6H	8/2/2016 0:00	07:58:34am	New	Sensor	08022016- Class 2.SSF

SU	Z-Score	CPM	Easting	Northing	MSL	PDOP	HDOP	CorrType	RcvrType	GPS_Date	GPS_Time	Update	FeatName	Datafile
SU 3	-0.21	35,954	396242.08	4566655.09	1289.954	1.20	0.70	Uncorrected	Pro 6H	8/2/2016 0:00	08:14:05am	New	Sensor	08022016- Class 2.SSF
SU 3	-0.21	35,953	396229.6	4566663.31	1290.878	1.50	0.80	Uncorrected	Pro 6H	8/2/2016 0:00	07:53:35am	New	Sensor	08022016- Class 2.SSF
SU 3	-0.21	35,952	396224.02	4566664.65	1292.637	1.30	0.70	Uncorrected	Pro 6H	8/2/2016 0:00	07:43:32am	New	Sensor	08022016- Class 2.SSF
SU 3	-0.21	35,951	396226.02	4566663.8	1292.416	1.30	0.70	Uncorrected	Pro 6H	8/2/2016 0:00	07:45:24am	New	Sensor	08022016- Class 2.SSF
SU 3	-0.21	35,947	396239.31	4566655.66	1290.26	1.20	0.70	Uncorrected	Pro 6H	8/2/2016 0:00	08:14:33am	New	Sensor	08022016- Class 2.SSF
SU 3	-0.21	35,945	396232.71	4566662.75	1290.726	1.50	0.80	Uncorrected	Pro 6H	8/2/2016 0:00	07:52:17am	New	Sensor	08022016- Class 2.SSF
SU 3	-0.22	35,932	396236.6	4566661.08	1290.37	1.50	0.80	Uncorrected	Pro 6H	8/2/2016 0:00	07:57:32am	New	Sensor	08022016- Class 2.SSF
SU 3	-0.22	35,932	396235.28	4566661.36	1289.895	1.50	0.80	Uncorrected	Pro 6H	8/2/2016 0:00	08:00:17am	New	Sensor	08022016- Class 2.SSF
SU 3	-0.22	35,929	396231.48	4566662.99	1292.084	1.30	0.70	Uncorrected	Pro 6H	8/2/2016 0:00	07:51:04am	New	Sensor	08022016- Class 2.SSF
SU 3	-0.22	35,929	396238.46	4566656.5	1289.59	1.20	0.70	Uncorrected	Pro 6H	8/2/2016 0:00	08:12:58am	New	Sensor	08022016- Class 2.SSF
SU 3	-0.22	35,927	396227.07	4566661.25	1290.248	1.30	0.70	Uncorrected	Pro 6H	8/2/2016 0:00	08:05:34am	New	Sensor	08022016- Class 2.SSF
SU 3	-0.22	35,925	396231.91	4566662.66	1290.737	1.50	0.80	Uncorrected	Pro 6H	8/2/2016 0:00	07:53:05am	New	Sensor	08022016- Class 2.SSF
SU 3	-0.22	35,923	396240.55	4566657.3	1289.181	1.30	0.70	Uncorrected	Pro 6H	8/2/2016 0:00	08:10:27am	New	Sensor	08022016- Class 2.SSF
SU 3	-0.22	35,922	396226.57	4566661.57	1290.442	1.50	0.80	Uncorrected	Pro 6H	8/2/2016 0:00	08:01:29am	New	Sensor	08022016- Class 2.SSF
SU 3	-0.22	35,921	396231.8	4566665.75	1291.951	1.20	0.60	Uncorrected	Pro 6H	8/2/2016 0:00	07:38:53am	New	Sensor	08022016- Class 2.SSF
SU 3	-0.22	35,921	396241.58	4566652.87	1289.831	1.20	0.70	Uncorrected	Pro 6H	8/2/2016 0:00	08:19:49am	New	Sensor	08022016- Class 2.SSF
SU 3	-0.22	35,918	396228.93	4566662.01	1290.279	1.50	0.80	Uncorrected	Pro 6H	8/2/2016 0:00	08:01:15am	New	Sensor	08022016- Class 2.SSF
SU 3	-0.22	35,918	396241.9	4566654.15	1289.847	1.20	0.70	Uncorrected	Pro 6H	8/2/2016 0:00	08:15:38am	New	Sensor	08022016- Class 2.SSF
SU 3	-0.23	35,916	396242.68	4566650.57	1289.865	1.20	0.70	Uncorrected	Pro 6H	8/2/2016 0:00	08:23:59am	New	Sensor	08022016- Class 2.SSF
SU 3	-0.23	35,914	396229.91	4566660.65	1290.006	1.30	0.70	Uncorrected	Pro 6H	8/2/2016 0:00	08:04:08am	New	Sensor	08022016- Class 2.SSF
SU 3	-0.23	35,910	396240.92	4566655.88	1290.104	1.20	0.70	Uncorrected	Pro 6H	8/2/2016 0:00	08:14:11am	New	Sensor	08022016- Class 2.SSF
SU 3	-0.23	35,908	396233.64	4566664.61	1292.259	1.30	0.70	Uncorrected	Pro 6H	8/2/2016 0:00	07:43:18am	New	Sensor	08022016- Class 2.SSF
SU 3	-0.23	35,907	396227.3	4566664.73	1292.479	1.30	0.70	Uncorrected	Pro 6H	8/2/2016 0:00	07:43:27am	New	Sensor	08022016- Class 2.SSF
SU 3	-0.23	35,905	396242.49	4566658.94	1289.577	1.30	0.70	Uncorrected	Pro 6H	8/2/2016 0:00	08:03:32am	New	Sensor	08022016- Class 2.SSF
SU 3	-0.23	35,904	396240.56	4566654.4	1290.061	1.20	0.70	Uncorrected	Pro 6H	8/2/2016 0:00	08:17:12am	New	Sensor	08022016- Class 2.SSF
SU 3	-0.23	35,903	396224	4566663.4	1291.203	1.50	0.80	Uncorrected	Pro 6H	8/2/2016 0:00	07:54:40am	New	Sensor	08022016- Class 2.SSF
SU 3	-0.23	35,899	396242.42	4566656.62	1288.995	1.30	0.70	Uncorrected	Pro 6H	8/2/2016 0:00	08:10:24am	New	Sensor	08022016- Class 2.SSF
SU 3	-0.23	35,898	396238.33	4566660.92	1290.303	1.50	0.80	Uncorrected	Pro 6H	8/2/2016 0:00	07:57:34am	New	Sensor	08022016- Class 2.SSF
SU 3	-0.23	35,898	396242.53	4566651.72	1289.815	1.20	0.70	Uncorrected	Pro 6H	8/2/2016 0:00	08:21:04am	New	Sensor	08022016- Class 2.SSF
SU 3	-0.24	35,893	396226.36	4566664.6	1292.512	1.30	0.70	Uncorrected	Pro 6H	8/2/2016 0:00	07:47:01am	New	Sensor	08022016- Class 2.SSF
SU 3	-0.24	35,892	396227.19	4566663.31	1291.028	1.50	0.80	Uncorrected	Pro 6H	8/2/2016 0:00	07:56:14am	New	Sensor	08022016- Class 2.SSF
SU 3	-0.24	35,892	396238.03	4566661.54	1290.311	1.50	0.80	Uncorrected	Pro 6H	8/2/2016 0:00	07:56:55am	New	Sensor	08022016- Class 2.SSF
SU 3	-0.24	35,892	396241.95	4566657.18	1289.112	1.30	0.70	Uncorrected	Pro 6H	8/2/2016 0:00	08:09:21am	New	Sensor	08022016- Class 2.SSF
SU 3	-0.24	35,891	396228.18	4566662.88	1292.225	1.30	0.70	Uncorrected	Pro 6H	8/2/2016 0:00	07:50:32am	New	Sensor	08022016- Class 2.SSF
SU 3	-0.24	35,889	396239.1	4566650.13	1290.166	1.20	0.70	Uncorrected	Pro 6H	8/2/2016 0:00	08:28:00am	New	Sensor	08022016- Class 2.SSF
SU 3	-0.24	35,888	396234.97	4566661.04	1289.943	1.50	0.80	Uncorrected	Pro 6H	8/2/2016 0:00	08:01:08am	New	Sensor	08022016- Class 2.SSF
SU 3	-0.24	35,887	396241.15	4566661.75	1290.316	1.50	0.80	Uncorrected	Pro 6H	8/2/2016 0:00	07:54:19am	New	Sensor	08022016- Class 2.SSF
SU 3	-0.24	35,885	396241.26	4566659.83	1289.755	1.50	0.80	Uncorrected	Pro 6H	8/2/2016 0:00	08:01:53am	New	Sensor	08022016- Class 2.SSF
SU 3	-0.24	35,885	396227.04	4566661.12	1290.316	1.30	0.70	Uncorrected	Pro 6H	8/2/2016 0:00	08:03:14am	New	Sensor	08022016- Class 2.SSF
SU 3	-0.24	35,884	396238.86	4566653.16	1289.96	1.20	0.70	Uncorrected	Pro 6H	8/2/2016 0:00	08:21:58am	New	Sensor	08022016- Class 2.SSF
SU 3	-0.24	35,883	396242.74	4566651.23	1289.791	1.20	0.70	Uncorrected	Pro 6H	8/2/2016 0:00	08:22:17am	New	Sensor	08022016- Class 2.SSF
SU 3	-0.24	35,882	396228.89	4566662.82	1292.123	1.30	0.70	Uncorrected	Pro 6H	8/2/2016 0:00	07:50:33am	New	Sensor	08022016- Class 2.SSF
SU 3	-0.24	35,880	396228.8	4566665.46	1292.245	1.20	0.60	Uncorrected	Pro 6H	8/2/2016 0:00	07:39:44am	New	Sensor	08022016- Class 2.SSF
SU 3	-0.24	35,880	396228.63	4566660.75	1289.888	1.30	0.70	Uncorrected	Pro 6H	8/2/2016 0:00	08:05:50am	New	Sensor	08022016- Class 2.SSF
SU 3	-0.24	35,878	396234.14	4566663.84	1292.023	1.30	0.70	Uncorrected	Pro 6H	8/2/2016 0:00	07:46:51am	New	Sensor	08022016- Class 2.SSF
SU 3	-0.24	35,877	396227.75	4566664.46	1292.389	1.30	0.70	Uncorrected	Pro 6H	8/2/2016 0:00	07:44:21am	New	Sensor	08022016- Class 2.SSF
SU 3	-0.25	35,872	396227.96	4566664.84	1292.295	1.20	0.60	Uncorrected	Pro 6H	8/2/2016 0:00	07:40:56am	New	Sensor	08022016- Class 2.SSF
SU 3	-0.25	35,872	396228.67	4566664.78	1292.272	1.20	0.60	Uncorrected	Pro 6H	8/2/2016 0:00	07:40:58am	New	Sensor	08022016- Class 2.SSF
SU 3	-0.25	35,872	396234.8	4566661.42	1290.45	1.50	0.80	Uncorrected	Pro 6H	8/2/2016 0:00	07:57:30am	New	Sensor	08022016- Class 2.SSF
SU 3	-0.25	35,869	396225.85	4566664.84	1292.397	1.20	0.60	Uncorrected	Pro 6H	8/2/2016 0:00	07:40:53am	New	Sensor	08022016- Class 2.SSF
SU 3	-0.25	35,869	396242.42	4566652	1289.708	1.20	0.70	Uncorrected	Pro 6H	8/2/2016 0:00	08:20:10am	New	Sensor	08022016- Class 2.SSF
SU 3	-0.25	35,868	396232.7	4566666.29	1292.048	1.20	0.60	Uncorrected	Pro 6H	8/2/2016 0:00	07:38:08am	New	Sensor	08022016- Class 2.SSF

SU	Z-Score	CPM	Easting	Northing	MSL	PDOP	HDOP	CorrType	RcvrType	GPS_Date	GPS_Time	Update	FeatName	Datafile
SU 3	-0.25	35,868	396231.31	4566663.35	1292.093	1.30	0.70	Uncorrected	Pro 6H	8/2/2016 0:00	07:47:16am	New	Sensor	08022016- Class 2.SSF
SU 3	-0.25	35,864	396240.44	4566662.96	1291.576	1.30	0.70	Uncorrected	Pro 6H	8/2/2016 0:00	07:46:37am	New	Sensor	08022016- Class 2.SSF
SU 3	-0.25	35,861	396228.79	4566663.37	1290.959	1.50	0.80	Uncorrected	Pro 6H	8/2/2016 0:00	07:54:34am	New	Sensor	08022016- Class 2.SSF
SU 3	-0.25	35,861	396239.74	4566657.57	1289.202	1.30	0.70	Uncorrected	Pro 6H	8/2/2016 0:00	08:10:28am	New	Sensor	08022016- Class 2.SSF
SU 3	-0.25	35,860	396243.02	4566653.68	1289.941	1.20	0.70	Uncorrected	Pro 6H	8/2/2016 0:00	08:17:09am	New	Sensor	08022016- Class 2.SSF
SU 3	-0.25	35,859	396240.1	4566656.66	1289.633	1.20	0.70	Uncorrected	Pro 6H	8/2/2016 0:00	08:11:56am	New	Sensor	08022016- Class 2.SSF
SU 3	-0.25	35,858	396241.97	4566663.97	1291.549	1.30	0.70	Uncorrected	Pro 6H	8/2/2016 0:00	07:44:01am	New	Sensor	08022016- Class 2.SSF
SU 3	-0.25	35,854	396224.9	4566666.32	1291.514	1.30	0.70	Uncorrected	Pro 6H	8/2/2016 0:00	07:37:09am	New	Sensor	08022016- Class 2.SSF
SU 3	-0.25	35,854	396242.48	4566661.46	1290.231	1.50	0.80	Uncorrected	Pro 6H	8/2/2016 0:00	07:54:10am	New	Sensor	08022016- Class 2.SSF
SU 3	-0.25	35,853	396242.43	4566652.49	1289.794	1.20	0.70	Uncorrected	Pro 6H	8/2/2016 0:00	08:19:48am	New	Sensor	08022016- Class 2.SSF
SU 3	-0.26	35,848	396230.14	4566665.09	1292.095	1.20	0.60	Uncorrected	Pro 6H	8/2/2016 0:00	07:40:01am	New	Sensor	08022016- Class 2.SSF
SU 3	-0.26	35,847	396232.78	4566659.38	1289.294	1.30	0.70	Uncorrected	Pro 6H	8/2/2016 0:00	08:09:01am	New	Sensor	08022016- Class 2.SSF
SU 3	-0.26	35,845	396242.16	4566661.93	1290.132	1.50	0.80	Uncorrected	Pro 6H	8/2/2016 0:00	07:53:20am	New	Sensor	08022016- Class 2.SSF
SU 3	-0.26	35,844	396240.25	4566656.09	1289.549	1.20	0.70	Uncorrected	Pro 6H	8/2/2016 0:00	08:13:42am	New	Sensor	08022016- Class 2.SSF
SU 3	-0.26	35,838	396225.23	4566664.76	1292.43	1.20	0.60	Uncorrected	Pro 6H	8/2/2016 0:00	07:40:52am	New	Sensor	08022016- Class 2.SSF
SU 3	-0.26	35,838	396225.97	4566664.29	1292.41	1.30	0.70	Uncorrected	Pro 6H	8/2/2016 0:00	07:46:10am	New	Sensor	08022016- Class 2.SSF
SU 3	-0.26	35,837	396224.16	4566663.25	1291.146	1.50	0.80	Uncorrected	Pro 6H	8/2/2016 0:00	07:52:56am	New	Sensor	08022016- Class 2.SSF
SU 3	-0.26	35,833	396241.83	4566653.87	1289.88	1.20	0.70	Uncorrected	Pro 6H	8/2/2016 0:00	08:16:36am	New	Sensor	08022016- Class 2.SSF
SU 3	-0.26	35,832	396236.59	4566664.48	1291.757	1.20	0.60	Uncorrected	Pro 6H	8/2/2016 0:00	07:42:19am	New	Sensor	08022016- Class 2.SSF
SU 3	-0.26	35,832	396238.71	4566662.38	1291.52	1.30	0.70	Uncorrected	Pro 6H	8/2/2016 0:00	07:49:06am	New	Sensor	08022016- Class 2.SSF
SU 3	-0.26	35,832	396229.35	4566660.19	1289.682	1.30	0.70	Uncorrected	Pro 6H	8/2/2016 0:00	08:08:00am	New	Sensor	08022016- Class 2.SSF
SU 3	-0.26	35,832	396239.41	4566656.2	1289.62	1.20	0.70	Uncorrected	Pro 6H	8/2/2016 0:00	08:12:59am	New	Sensor	08022016- Class 2.SSF
SU 3	-0.26	35,831	396238.04	4566661.97	1290.271	1.50	0.80	Uncorrected	Pro 6H	8/2/2016 0:00	07:54:03am	New	Sensor	08022016- Class 2.SSF
SU 3	-0.27	35,829	396238.87	4566663.09	1291.652	1.30	0.70	Uncorrected	Pro 6H	8/2/2016 0:00	07:47:36am	New	Sensor	08022016- Class 2.SSF
SU 3	-0.27	35,827	396224.6	4566662.32	1291.161	1.50	0.80	Uncorrected	Pro 6H	8/2/2016 0:00	07:57:18am	New	Sensor	08022016- Class 2.SSF
SU 3	-0.27	35,827	396238.47	4566660.18	1289.756	1.50	0.80	Uncorrected	Pro 6H	8/2/2016 0:00	08:01:56am	New	Sensor	08022016- Class 2.SSF
SU 3	-0.27	35,822	396234.67	4566666.36	1291.899	1.20	0.60	Uncorrected	Pro 6H	8/2/2016 0:00	07:38:05am	New	Sensor	08022016- Class 2.SSF
SU 3	-0.27	35,822	396230.14	4566661.15	1290.075	1.30	0.70	Uncorrected	Pro 6H	8/2/2016 0:00	08:03:50am	New	Sensor	08022016- Class 2.SSF
SU 3	-0.27	35,820	396240.97	4566661.17	1290.187	1.50	0.80	Uncorrected	Pro 6H	8/2/2016 0:00	07:55:53am	New	Sensor	08022016- Class 2.SSF
SU 3	-0.27	35,820	396228.78	4566662.8	1290.972	1.50	0.80	Uncorrected	Pro 6H	8/2/2016 0:00	07:57:06am	New	Sensor	08022016- Class 2.SSF
SU 3	-0.27	35,817	396231.71	4566665.53	1291.929	1.20	0.60	Uncorrected	Pro 6H	8/2/2016 0:00	07:39:18am	New	Sensor	08022016- Class 2.SSF
SU 3	-0.27	35,814	396224.96	4566666.17	1291.858	1.20	0.60	Uncorrected	Pro 6H	8/2/2016 0:00	07:37:15am	New	Sensor	08022016- Class 2.SSF
SU 3	-0.27	35,812	396241.38	4566662.61	1291.425	1.30	0.70	Uncorrected	Pro 6H	8/2/2016 0:00	07:48:20am	New	Sensor	08022016- Class 2.SSF
SU 3	-0.27	35,811	396227.89	4566663.29	1292.149	1.30	0.70	Uncorrected	Pro 6H	8/2/2016 0:00	07:48:03am	New	Sensor	08022016- Class 2.SSF
SU 3	-0.27	35,811	396241.45	4566662.03	1290.216	1.50	0.80	Uncorrected	Pro 6H	8/2/2016 0:00	07:53:21am	New	Sensor	08022016- Class 2.SSF
SU 3	-0.27	35,810	396230.28	4566663.84	1292.241	1.30	0.70	Uncorrected	Pro 6H	8/2/2016 0:00	07:44:36am	New	Sensor	08022016- Class 2.SSF
SU 3	-0.27	35,810	396240.97	4566663.22	1291.594	1.30	0.70	Uncorrected	Pro 6H	8/2/2016 0:00	07:46:42am	New	Sensor	08022016- Class 2.SSF
SU 3	-0.27	35,810	396242.27	4566659.83	1290.213	1.50	0.80	Uncorrected	Pro 6H	8/2/2016 0:00	07:59:19am	New	Sensor	08022016- Class 2.SSF
SU 3	-0.27	35,809	396241.16	4566649.76	1289.978	1.20	0.70	Uncorrected	Pro 6H	8/2/2016 0:00	08:27:20am	New	Sensor	08022016- Class 2.SSF
SU 3	-0.28	35,807	396236.39	4566659.54	1289.601	1.30	0.70	Uncorrected	Pro 6H	8/2/2016 0:00	08:04:16am	New	Sensor	08022016- Class 2.SSF
SU 3	-0.28	35,804	396233.83	4566660.69	1289.875	1.30	0.70	Uncorrected	Pro 6H	8/2/2016 0:00	08:03:46am	New	Sensor	08022016- Class 2.SSF
SU 3	-0.28	35,804	396233.66	4566659.99	1289.725	1.30	0.70	Uncorrected	Pro 6H	8/2/2016 0:00	08:04:13am	New	Sensor	08022016- Class 2.SSF
SU 3	-0.28	35,802	396230.97	4566663.89	1292.2	1.30	0.70	Uncorrected	Pro 6H	8/2/2016 0:00	07:44:37am	New	Sensor	08022016- Class 2.SSF
SU 3	-0.28	35,801	396237.2	4566660.92	1289.589	1.50	0.80	Uncorrected	Pro 6H	8/2/2016 0:00	08:00:00am	New	Sensor	08022016- Class 2.SSF
SU 3	-0.28	35,801	396243.08	4566653.54	1289.954	1.20	0.70	Uncorrected	Pro 6H	8/2/2016 0:00	08:17:08am	New	Sensor	08022016- Class 2.SSF
SU 3	-0.28	35,797	396240.49	4566650.9	1290.014	1.20	0.70	Uncorrected	Pro 6H	8/2/2016 0:00	08:25:21am	New	Sensor	08022016- Class 2.SSF
SU 3	-0.28	35,796	396234.34	4566661.28	1289.78	1.50	0.80	Uncorrected	Pro 6H	8/2/2016 0:00	07:59:57am	New	Sensor	08022016- Class 2.SSF
SU 3	-0.28	35,795	396237.37	4566663.52	1291.829	1.30	0.70	Uncorrected	Pro 6H	8/2/2016 0:00	07:45:55am	New	Sensor	08022016- Class 2.SSF
SU 3	-0.28	35,793	396237.05	4566661.7	1290.41	1.50	0.80	Uncorrected	Pro 6H	8/2/2016 0:00	07:56:56am	New	Sensor	08022016- Class 2.SSF
SU 3	-0.28	35,792	396225.81	4566662.92	1291.177	1.50	0.80	Uncorrected	Pro 6H	8/2/2016 0:00	07:53:48am	New	Sensor	08022016- Class 2.SSF
SU 3	-0.28	35,788	396241.04	4566654.45	1290.082	1.20	0.70	Uncorrected	Pro 6H	8/2/2016 0:00	08:16:42am	New	Sensor	08022016- Class 2.SSF
SU 3	-0.29	35,786	396239.55	4566661.79	1290.303	1.50	0.80	Uncorrected	Pro 6H	8/2/2016 0:00	07:54:05am	New	Sensor	08022016- Class 2.SSF

SU	Z-Score	CPM	Easting	Northing	MSL	PDOP	HDOP	CorrType	RcvrType	GPS_Date	GPS_Time	Update	FeatName	Datafile
SU 3	-0.29	35,786	396240.53	4566653.57	1289.785	1.20	0.70	Uncorrected	Pro 6H	8/2/2016 0:00	08:18:26am	New	Sensor	08022016- Class 2.SSF
SU 3	-0.29	35,785	396231.31	4566663	1290.829	1.50	0.80	Uncorrected	Pro 6H	8/2/2016 0:00	07:54:31am	New	Sensor	08022016- Class 2.SSF
SU 3	-0.29	35,781	396226.97	4566663.55	1291.061	1.50	0.80	Uncorrected	Pro 6H	8/2/2016 0:00	07:53:38am	New	Sensor	08022016- Class 2.SSF
SU 3	-0.29	35,779	396232.94	4566664.59	1291.987	1.20	0.60	Uncorrected	Pro 6H	8/2/2016 0:00	07:42:03am	New	Sensor	08022016- Class 2.SSF
SU 3	-0.29	35,778	396224.63	4566663.56	1292.103	1.50	0.80	Uncorrected	Pro 6H	8/2/2016 0:00	07:51:17am	New	Sensor	08022016- Class 2.SSF
SU 3	-0.29	35,768	396239.17	4566661.37	1290.219	1.50	0.80	Uncorrected	Pro 6H	8/2/2016 0:00	07:55:51am	New	Sensor	08022016- Class 2.SSF
SU 3	-0.29	35,767	396235.26	4566660.46	1289.824	1.50	0.80	Uncorrected	Pro 6H	8/2/2016 0:00	08:01:41am	New	Sensor	08022016- Class 2.SSF
SU 3	-0.29	35,767	396239.2	4566656.88	1289.35	1.30	0.70	Uncorrected	Pro 6H	8/2/2016 0:00	08:11:23am	New	Sensor	08022016- Class 2.SSF
SU 3	-0.3	35,765	396233.54	4566662.84	1290.802	1.50	0.80	Uncorrected	Pro 6H	8/2/2016 0:00	07:51:28am	New	Sensor	08022016- Class 2.SSF
SU 3	-0.3	35,764	396238.89	4566662.42	1291.575	1.30	0.70	Uncorrected	Pro 6H	8/2/2016 0:00	07:49:57am	New	Sensor	08022016- Class 2.SSF
SU 3	-0.3	35,764	396236.27	4566660.22	1289.815	1.50	0.80	Uncorrected	Pro 6H	8/2/2016 0:00	08:02:51am	New	Sensor	08022016- Class 2.SSF
SU 3	-0.3	35,762	396237.36	4566663.72	1291.871	1.30	0.70	Uncorrected	Pro 6H	8/2/2016 0:00	07:45:01am	New	Sensor	08022016- Class 2.SSF
SU 3	-0.3	35,757	396226.58	4566664.88	1292.363	1.20	0.60	Uncorrected	Pro 6H	8/2/2016 0:00	07:40:54am	New	Sensor	08022016- Class 2.SSF
SU 3	-0.3	35,754	396225.92	4566661.74	1290.369	1.30	0.70	Uncorrected	Pro 6H	8/2/2016 0:00	08:03:55am	New	Sensor	08022016- Class 2.SSF
SU 3	-0.3	35,752	396238.61	4566663.6	1291.723	1.30	0.70	Uncorrected	Pro 6H	8/2/2016 0:00	07:44:47am	New	Sensor	08022016- Class 2.SSF
SU 3	-0.3	35,751	396230.56	4566665.36	1292.077	1.20	0.60	Uncorrected	Pro 6H	8/2/2016 0:00	07:40:34am	New	Sensor	08022016- Class 2.SSF
SU 3	-0.3	35,748	396229.46	4566662.57	1290.888	1.50	0.80	Uncorrected	Pro 6H	8/2/2016 0:00	07:57:57am	New	Sensor	08022016- Class 2.SSF
SU 3	-0.31	35,740	396232.58	4566660.06	1289.484	1.30	0.70	Uncorrected	Pro 6H	8/2/2016 0:00	08:07:54am	New	Sensor	08022016- Class 2.SSF
SU 3	-0.31	35,736	396226.59	4566666.22	1292.416	1.20	0.60	Uncorrected	Pro 6H	8/2/2016 0:00	07:38:19am	New	Sensor	08022016- Class 2.SSF
SU 3	-0.31	35,735	396241.06	4566652	1289.861	1.20	0.70	Uncorrected	Pro 6H	8/2/2016 0:00	08:22:22am	New	Sensor	08022016- Class 2.SSF
SU 3	-0.31	35,732	396233.47	4566665.83	1291.904	1.20	0.60	Uncorrected	Pro 6H	8/2/2016 0:00	07:38:50am	New	Sensor	08022016- Class 2.SSF
SU 3	-0.31	35,731	396240.29	4566650.28	1290.123	1.20	0.70	Uncorrected	Pro 6H	8/2/2016 0:00	08:27:47am	New	Sensor	08022016- Class 2.SSF
SU 3	-0.31	35,730	396228.7	4566663.97	1292.317	1.30	0.70	Uncorrected	Pro 6H	8/2/2016 0:00	07:44:34am	New	Sensor	08022016- Class 2.SSF
SU 3	-0.31	35,729	396233.24	4566664.05	1292.098	1.30	0.70	Uncorrected	Pro 6H	8/2/2016 0:00	07:46:52am	New	Sensor	08022016- Class 2.SSF
SU 3	-0.31	35,729	396241.87	4566651.9	1289.82	1.20	0.70	Uncorrected	Pro 6H	8/2/2016 0:00	08:21:25am	New	Sensor	08022016- Class 2.SSF
SU 3	-0.31	35,727	396242.35	4566651.24	1289.814	1.20	0.70	Uncorrected	Pro 6H	8/2/2016 0:00	08:22:47am	New	Sensor	08022016- Class 2.SSF
SU 3	-0.31	35,725	396239.46	4566662.83	1291.572	1.30	0.70	Uncorrected	Pro 6H	8/2/2016 0:00	07:47:27am	New	Sensor	08022016- Class 2.SSF
SU 3	-0.31	35,725	396233.94	4566662.93	1291.788	1.30	0.70	Uncorrected	Pro 6H	8/2/2016 0:00	07:49:00am	New	Sensor	08022016- Class 2.SSF
SU 3	-0.31	35,725	396236.41	4566662.73	1291.57	1.30	0.70	Uncorrected	Pro 6H	8/2/2016 0:00	07:49:03am	New	Sensor	08022016- Class 2.SSF
SU 3	-0.31	35,724	396236.68	4566666.54	1291.776	1.20	0.60	Uncorrected	Pro 6H	8/2/2016 0:00	07:37:55am	New	Sensor	08022016- Class 2.SSF
SU 3	-0.31	35,724	396237.72	4566661.44	1290.273	1.50	0.80	Uncorrected	Pro 6H	8/2/2016 0:00	07:56:39am	New	Sensor	08022016- Class 2.SSF
SU 3	-0.31	35,724	396231.98	4566659.7	1289.6	1.30	0.70	Uncorrected	Pro 6H	8/2/2016 0:00	08:10:04am	New	Sensor	08022016- Class 2.SSF
SU 3	-0.31	35,722	396228.35	4566662.43	1291.014	1.50	0.80	Uncorrected	Pro 6H	8/2/2016 0:00	07:58:48am	New	Sensor	08022016- Class 2.SSF
SU 3	-0.32	35,721	396239.81	4566661.28	1290.224	1.50	0.80	Uncorrected	Pro 6H	8/2/2016 0:00	07:56:53am	New	Sensor	08022016- Class 2.SSF
SU 3	-0.32	35,716	396239.67	4566657.7	1289.181	1.30	0.70	Uncorrected	Pro 6H	8/2/2016 0:00	08:09:48am	New	Sensor	08022016- Class 2.SSF
SU 3	-0.32	35,712	396224.46	4566664.35	1292.41	1.30	0.70	Uncorrected	Pro 6H	8/2/2016 0:00	07:49:35am	New	Sensor	08022016- Class 2.SSF
SU 3	-0.32	35,711	396232.07	4566662.29	1290.782	1.50	0.80	Uncorrected	Pro 6H	8/2/2016 0:00	07:57:02am	New	Sensor	08022016- Class 2.SSF
SU 3	-0.32	35,709	396230.2	4566661.1	1290.039	1.30	0.70	Uncorrected	Pro 6H	8/2/2016 0:00	08:04:38am	New	Sensor	08022016- Class 2.SSF
SU 3	-0.32	35,702	396230.9	4566660.7	1290.11	1.50	0.80	Uncorrected	Pro 6H	8/2/2016 0:00	08:02:28am	New	Sensor	08022016- Class 2.SSF
SU 3	-0.33	35,699	396235.71	4566658.91	1289.272	1.30	0.70	Uncorrected	Pro 6H	8/2/2016 0:00	08:09:43am	New	Sensor	08022016- Class 2.SSF
SU 3	-0.33	35,696	396241.26	4566662.95	1291.548	1.30	0.70	Uncorrected	Pro 6H	8/2/2016 0:00	07:46:38am	New	Sensor	08022016- Class 2.SSF
SU 3	-0.33	35,696	396233.36	4566660.24	1289.837	1.30	0.70	Uncorrected	Pro 6H	8/2/2016 0:00	08:05:26am	New	Sensor	08022016- Class 2.SSF
SU 3	-0.33	35,695	396231.51	4566661.67	1290.723	1.50	0.80	Uncorrected	Pro 6H	8/2/2016 0:00	07:58:16am	New	Sensor	08022016- Class 2.SSF
SU 3	-0.33	35,694	396229.45	4566661.58	1290.154	1.50	0.80	Uncorrected	Pro 6H	8/2/2016 0:00	08:02:59am	New	Sensor	08022016- Class 2.SSF
SU 3	-0.33	35,690	396239.94	4566654.85	1289.971	1.20	0.70	Uncorrected	Pro 6H	8/2/2016 0:00	08:16:13am	New	Sensor	08022016- Class 2.SSF
SU 3	-0.33	35,688	396226.78	4566663.84	1292.377	1.30	0.70	Uncorrected	Pro 6H	8/2/2016 0:00	07:45:25am	New	Sensor	08022016- Class 2.SSF
SU 3	-0.33	35,684	396231.16	4566664.17	1292.04	1.30	0.70	Uncorrected	Pro 6H	8/2/2016 0:00	07:47:46am	New	Sensor	08022016- Class 2.SSF
SU 3	-0.33	35,683	396241.32	4566656.79	1289.326	1.30	0.70	Uncorrected	Pro 6H	8/2/2016 0:00	08:10:58am	New	Sensor	08022016- Class 2.SSF
SU 3	-0.33	35,682	396231.92	4566664.52	1292.397	1.30	0.70	Uncorrected	Pro 6H	8/2/2016 0:00	07:42:56am	New	Sensor	08022016- Class 2.SSF
SU 3	-0.34	35,677	396242.35	4566653.34	1289.717	1.20	0.70	Uncorrected	Pro 6H	8/2/2016 0:00	08:18:31am	New	Sensor	08022016- Class 2.SSF
SU 3	-0.34	35,675	396235.53	4566661.86	1290.41	1.50	0.80	Uncorrected	Pro 6H	8/2/2016 0:00	07:55:47am	New	Sensor	08022016- Class 2.SSF
SU 3	-0.34	35,675	396227.98	4566662.53	1290.885	1.50	0.80	Uncorrected	Pro 6H	8/2/2016 0:00	07:56:28am	New	Sensor	08022016- Class 2.SSF

SU	Z-Score	CPM	Easting	Northing	MSL	PDOP	HDOP	CorrType	RcvrType	GPS_Date	GPS_Time	Update	FeatName	Datafile
SU 3	-0.34	35,675	396242.18	4566652.33	1289.74	1.20	0.70	Uncorrected	Pro 6H	8/2/2016 0:00	08:20:13am	New	Sensor	08022016- Class 2.SSF
SU 3	-0.34	35,674	396238.32	4566660.59	1289.788	1.50	0.80	Uncorrected	Pro 6H	8/2/2016 0:00	08:01:04am	New	Sensor	08022016- Class 2.SSF
SU 3	-0.34	35,670	396225.69	4566664.06	1292.442	1.30	0.70	Uncorrected	Pro 6H	8/2/2016 0:00	07:44:30am	New	Sensor	08022016- Class 2.SSF
SU 3	-0.34	35,670	396230.99	4566662.87	1291.97	1.30	0.70	Uncorrected	Pro 6H	8/2/2016 0:00	07:48:56am	New	Sensor	08022016- Class 2.SSF
SU 3	-0.34	35,670	396239.43	4566659.98	1289.763	1.50	0.80	Uncorrected	Pro 6H	8/2/2016 0:00	08:01:55am	New	Sensor	08022016- Class 2.SSF
SU 3	-0.34	35,667	396229.95	4566665.37	1292.141	1.20	0.60	Uncorrected	Pro 6H	8/2/2016 0:00	07:40:35am	New	Sensor	08022016- Class 2.SSF
SU 3	-0.34	35,667	396241.51	4566661.63	1290.326	1.50	0.80	Uncorrected	Pro 6H	8/2/2016 0:00	07:54:13am	New	Sensor	08022016- Class 2.SSF
SU 3	-0.34	35,666	396229.74	4566662.67	1290.848	1.50	0.80	Uncorrected	Pro 6H	8/2/2016 0:00	07:53:53am	New	Sensor	08022016- Class 2.SSF
SU 3	-0.34	35,666	396237.63	4566658.45	1289.217	1.30	0.70	Uncorrected	Pro 6H	8/2/2016 0:00	08:09:45am	New	Sensor	08022016- Class 2.SSF
SU 3	-0.34	35,661	396238.68	4566661.27	1290.228	1.50	0.80	Uncorrected	Pro 6H	8/2/2016 0:00	07:56:40am	New	Sensor	08022016- Class 2.SSF
SU 3	-0.34	35,661	396240.73	4566652.16	1289.911	1.20	0.70	Uncorrected	Pro 6H	8/2/2016 0:00	08:22:21am	New	Sensor	08022016- Class 2.SSF
SU 3	-0.34	35,660	396242	4566659.65	1289.688	1.50	0.80	Uncorrected	Pro 6H	8/2/2016 0:00	08:01:52am	New	Sensor	08022016- Class 2.SSF
SU 3	-0.34	35,659	396234.71	4566666.14	1291.868	1.20	0.60	Uncorrected	Pro 6H	8/2/2016 0:00	07:38:36am	New	Sensor	08022016- Class 2.SSF
SU 3	-0.34	35,659	396228.2	4566661.07	1290.333	1.50	0.80	Uncorrected	Pro 6H	8/2/2016 0:00	08:02:26am	New	Sensor	08022016- Class 2.SSF
SU 3	-0.34	35,659	396242.02	4566649.26	1289.947	1.20	0.70	Uncorrected	Pro 6H	8/2/2016 0:00	08:28:31am	New	Sensor	08022016- Class 2.SSF
SU 3	-0.34	35,657	396224.87	4566666.3	1291.458	1.30	0.70	Uncorrected	Pro 6H	8/2/2016 0:00	07:37:06am	New	Sensor	08022016- Class 2.SSF
SU 3	-0.35	35,654	396241.05	4566650.03	1289.897	1.20	0.70	Uncorrected	Pro 6H	8/2/2016 0:00	08:26:57am	New	Sensor	08022016- Class 2.SSF
SU 3	-0.35	35,651	396232.17	4566664.01	1292.154	1.30	0.70	Uncorrected	Pro 6H	8/2/2016 0:00	07:43:44am	New	Sensor	08022016- Class 2.SSF
SU 3	-0.35	35,651	396239.26	4566660.37	1290.315	1.50	0.80	Uncorrected	Pro 6H	8/2/2016 0:00	07:59:15am	New	Sensor	08022016- Class 2.SSF
SU 3	-0.35	35,650	396239.45	4566662.2	1291.616	1.30	0.70	Uncorrected	Pro 6H	8/2/2016 0:00	07:50:54am	New	Sensor	08022016- Class 2.SSF
SU 3	-0.35	35,647	396229.55	4566664.22	1292.281	1.30	0.70	Uncorrected	Pro 6H	8/2/2016 0:00	07:45:12am	New	Sensor	08022016- Class 2.SSF
SU 3	-0.35	35,647	396241.76	4566652.08	1289.863	1.20	0.70	Uncorrected	Pro 6H	8/2/2016 0:00	08:21:29am	New	Sensor	08022016- Class 2.SSF
SU 3	-0.35	35,642	396240.14	4566665.06	1291.494	1.20	0.60	Uncorrected	Pro 6H	8/2/2016 0:00	07:41:18am	New	Sensor	08022016- Class 2.SSF
SU 3	-0.35	35,642	396231.73	4566661.92	1290.11	1.50	0.80	Uncorrected	Pro 6H	8/2/2016 0:00	08:00:21am	New	Sensor	08022016- Class 2.SSF
SU 3	-0.35	35,640	396239.1	4566655.75	1290.248	1.20	0.70	Uncorrected	Pro 6H	8/2/2016 0:00	08:15:14am	New	Sensor	08022016- Class 2.SSF
SU 3	-0.35	35,639	396242.4	4566661.27	1290.11	1.50	0.80	Uncorrected	Pro 6H	8/2/2016 0:00	07:55:56am	New	Sensor	08022016- Class 2.SSF
SU 3	-0.35	35,637	396242.62	4566660.56	1290.206	1.50	0.80	Uncorrected	Pro 6H	8/2/2016 0:00	07:57:40am	New	Sensor	08022016- Class 2.SSF
SU 3	-0.35	35,636	396241.53	4566661.55	1290.319	1.50	0.80	Uncorrected	Pro 6H	8/2/2016 0:00	07:54:17am	New	Sensor	08022016- Class 2.SSF
SU 3	-0.36	35,633	396229.11	4566666.25	1292.262	1.20	0.60	Uncorrected	Pro 6H	8/2/2016 0:00	07:38:14am	New	Sensor	08022016- Class 2.SSF
SU 3	-0.36	35,633	396236.82	4566664.44	1292.066	1.30	0.70	Uncorrected	Pro 6H	8/2/2016 0:00	07:43:02am	New	Sensor	08022016- Class 2.SSF
SU 3	-0.36	35,630	396228.38	4566663.66	1292.273	1.30	0.70	Uncorrected	Pro 6H	8/2/2016 0:00	07:47:12am	New	Sensor	08022016- Class 2.SSF
SU 3	-0.36	35,626	396236.6	4566664.52	1291.751	1.20	0.60	Uncorrected	Pro 6H	8/2/2016 0:00	07:42:08am	New	Sensor	08022016- Class 2.SSF
SU 3	-0.36	35,626	396232.8	4566663.94	1292.062	1.30	0.70	Uncorrected	Pro 6H	8/2/2016 0:00	07:46:01am	New	Sensor	08022016- Class 2.SSF
SU 3	-0.36	35,622	396233.83	4566660.36	1289.821	1.30	0.70	Uncorrected	Pro 6H	8/2/2016 0:00	08:04:34am	New	Sensor	08022016- Class 2.SSF
SU 3	-0.36	35,621	396239.92	4566657.09	1289.198	1.30	0.70	Uncorrected	Pro 6H	8/2/2016 0:00	08:10:20am	New	Sensor	08022016- Class 2.SSF
SU 3	-0.36	35,620	396242.23	4566655.52	1289.465	1.20	0.70	Uncorrected	Pro 6H	8/2/2016 0:00	08:13:06am	New	Sensor	08022016- Class 2.SSF
SU 3	-0.36	35,619	396230.22	4566661.37	1290.132	1.50	0.80	Uncorrected	Pro 6H	8/2/2016 0:00	08:02:58am	New	Sensor	08022016- Class 2.SSF
SU 3	-0.36	35,619	396238.9	4566653.52	1289.975	1.20	0.70	Uncorrected	Pro 6H	8/2/2016 0:00	08:19:17am	New	Sensor	08022016- Class 2.SSF
SU 3	-0.36	35,618	396240.46	4566662.5	1290.324	1.50	0.80	Uncorrected	Pro 6H	8/2/2016 0:00	07:51:43am	New	Sensor	08022016- Class 2.SSF
SU 3	-0.36	35,617	396240.2	4566664.57	1292.051	1.30	0.70	Uncorrected	Pro 6H	8/2/2016 0:00	07:43:09am	New	Sensor	08022016- Class 2.SSF
SU 3	-0.36	35,614	396240.9	4566653.8	1290.036	1.20	0.70	Uncorrected	Pro 6H	8/2/2016 0:00	08:17:05am	New	Sensor	08022016- Class 2.SSF
SU 3	-0.37	35,613	396241.59	4566654.26	1289.853	1.20	0.70	Uncorrected	Pro 6H	8/2/2016 0:00	08:16:11am	New	Sensor	08022016- Class 2.SSF
SU 3	-0.37	35,612	396240.14	4566663.43	1291.6	1.30	0.70	Uncorrected	Pro 6H	8/2/2016 0:00	07:45:43am	New	Sensor	08022016- Class 2.SSF
SU 3	-0.37	35,611	396241.95	4566659.64	1289.655	1.50	0.80	Uncorrected	Pro 6H	8/2/2016 0:00	08:00:55am	New	Sensor	08022016- Class 2.SSF
SU 3	-0.37	35,606	396226.49	4566662.27	1290.51	1.50	0.80	Uncorrected	Pro 6H	8/2/2016 0:00	08:01:18am	New	Sensor	08022016- Class 2.SSF
SU 3	-0.37	35,605	396231.37	4566665.29	1292.054	1.20	0.60	Uncorrected	Pro 6H	8/2/2016 0:00	07:40:33am	New	Sensor	08022016- Class 2.SSF
SU 3	-0.37	35,605	396240.95	4566656.36	1289.58	1.20	0.70	Uncorrected	Pro 6H	8/2/2016 0:00	08:11:57am	New	Sensor	08022016- Class 2.SSF
SU 3	-0.37	35,602	396239.81	4566656.49	1289.69	1.20	0.70	Uncorrected	Pro 6H	8/2/2016 0:00	08:12:30am	New	Sensor	08022016- Class 2.SSF
SU 3	-0.37	35,601	396237.24	4566662.7	1291.538	1.30	0.70	Uncorrected	Pro 6H	8/2/2016 0:00	07:49:04am	New	Sensor	08022016- Class 2.SSF
SU 3	-0.37	35,600	396241.56	4566660.37	1290.194	1.50	0.80	Uncorrected	Pro 6H	8/2/2016 0:00	07:57:38am	New	Sensor	08022016- Class 2.SSF
SU 3	-0.37	35,597	396231.52	4566664.65	1292.088	1.20	0.60	Uncorrected	Pro 6H	8/2/2016 0:00	07:42:01am	New	Sensor	08022016- Class 2.SSF
SU 3	-0.37	35,595	396226.5	4566664.02	1292.434	1.30	0.70	Uncorrected	Pro 6H	8/2/2016 0:00	07:44:31am	New	Sensor	08022016- Class 2.SSF

SU	Z-Score	CPM	Easting	Northing	MSL	PDOP	HDOP	CorrType	RcvrType	GPS_Date	GPS_Time	Update	FeatName	Datafile
SU 3	-0.37	35,594	396239.47	4566664.69	1291.608	1.20	0.60	Uncorrected	Pro 6H	8/2/2016 0:00	07:42:15am	New	Sensor	08022016- Class 2.SSF
SU 3	-0.38	35,587	396236	4566664.96	1291.711	1.20	0.60	Uncorrected	Pro 6H	8/2/2016 0:00	07:41:29am	New	Sensor	08022016- Class 2.SSF
SU 3	-0.38	35,585	396243.17	4566653.24	1289.753	1.20	0.70	Uncorrected	Pro 6H	8/2/2016 0:00	08:18:02am	New	Sensor	08022016- Class 2.SSF
SU 3	-0.38	35,584	396239.79	4566662.91	1291.553	1.30	0.70	Uncorrected	Pro 6H	8/2/2016 0:00	07:48:25am	New	Sensor	08022016- Class 2.SSF
SU 3	-0.38	35,580	396229.86	4566662.78	1292.095	1.30	0.70	Uncorrected	Pro 6H	8/2/2016 0:00	07:50:34am	New	Sensor	08022016- Class 2.SSF
SU 3	-0.38	35,580	396237.21	4566659.45	1289.706	1.30	0.70	Uncorrected	Pro 6H	8/2/2016 0:00	08:05:23am	New	Sensor	08022016- Class 2.SSF
SU 3	-0.38	35,579	396241.12	4566650.95	1289.795	1.20	0.70	Uncorrected	Pro 6H	8/2/2016 0:00	08:24:21am	New	Sensor	08022016- Class 2.SSF
SU 3	-0.38	35,577	396229.85	4566665.17	1292.176	1.20	0.60	Uncorrected	Pro 6H	8/2/2016 0:00	07:41:38am	New	Sensor	08022016- Class 2.SSF
SU 3	-0.38	35,576	396239.67	4566662.97	1291.585	1.30	0.70	Uncorrected	Pro 6H	8/2/2016 0:00	07:46:36am	New	Sensor	08022016- Class 2.SSF
SU 3	-0.38	35,573	396242.07	4566656.57	1289.232	1.30	0.70	Uncorrected	Pro 6H	8/2/2016 0:00	08:10:57am	New	Sensor	08022016- Class 2.SSF
SU 3	-0.38	35,572	396230.1	4566666.06	1292.184	1.20	0.60	Uncorrected	Pro 6H	8/2/2016 0:00	07:38:28am	New	Sensor	08022016- Class 2.SSF
SU 3	-0.39	35,569	396237.26	4566664.47	1291.732	1.20	0.60	Uncorrected	Pro 6H	8/2/2016 0:00	07:42:18am	New	Sensor	08022016- Class 2.SSF
SU 3	-0.39	35,565	396242.61	4566655.53	1289.338	1.20	0.70	Uncorrected	Pro 6H	8/2/2016 0:00	08:13:04am	New	Sensor	08022016- Class 2.SSF
SU 3	-0.39	35,561	396241.73	4566663.64	1291.574	1.30	0.70	Uncorrected	Pro 6H	8/2/2016 0:00	07:44:54am	New	Sensor	08022016- Class 2.SSF
SU 3	-0.39	35,561	396242.75	4566655.34	1289.426	1.20	0.70	Uncorrected	Pro 6H	8/2/2016 0:00	08:13:05am	New	Sensor	08022016- Class 2.SSF
SU 3	-0.39	35,558	396226.23	4566663.39	1292.204	1.30	0.70	Uncorrected	Pro 6H	8/2/2016 0:00	07:48:50am	New	Sensor	08022016- Class 2.SSF
SU 3	-0.39	35,558	396236.21	4566661.78	1290.482	1.50	0.80	Uncorrected	Pro 6H	8/2/2016 0:00	07:56:57am	New	Sensor	08022016- Class 2.SSF
SU 3	-0.39	35,557	396235.49	4566663.23	1290.505	1.50	0.80	Uncorrected	Pro 6H	8/2/2016 0:00	07:51:49am	New	Sensor	08022016- Class 2.SSF
SU 3	-0.39	35,555	396227.46	4566663.33	1292.272	1.30	0.70	Uncorrected	Pro 6H	8/2/2016 0:00	07:46:20am	New	Sensor	08022016- Class 2.SSF
SU 3	-0.39	35,554	396238.3	4566661.55	1290.231	1.50	0.80	Uncorrected	Pro 6H	8/2/2016 0:00	07:55:50am	New	Sensor	08022016- Class 2.SSF
SU 3	-0.39	35,550	396241.75	4566662.71	1291.368	1.30	0.70	Uncorrected	Pro 6H	8/2/2016 0:00	07:47:31am	New	Sensor	08022016- Class 2.SSF
SU 3	-0.39	35,549	396237.24	4566661.95	1290.261	1.50	0.80	Uncorrected	Pro 6H	8/2/2016 0:00	07:56:02am	New	Sensor	08022016- Class 2.SSF
SU 3	-0.4	35,547	396228.18	4566662.71	1290.919	1.50	0.80	Uncorrected	Pro 6H	8/2/2016 0:00	07:54:48am	New	Sensor	08022016- Class 2.SSF
SU 3	-0.4	35,545	396241.22	4566657.75	1289.199	1.30	0.70	Uncorrected	Pro 6H	8/2/2016 0:00	08:08:14am	New	Sensor	08022016- Class 2.SSF
SU 3	-0.4	35,543	396224.9	4566666.33	1291.524	1.30	0.70	Uncorrected	Pro 6H	8/2/2016 0:00	07:37:10am	New	Sensor	08022016- Class 2.SSF
SU 3	-0.4	35,542	396233.62	4566659.41	1289.573	1.30	0.70	Uncorrected	Pro 6H	8/2/2016 0:00	08:10:02am	New	Sensor	08022016- Class 2.SSF
SU 3	-0.4	35,540	396241.03	4566662.17	1291.471	1.30	0.70	Uncorrected	Pro 6H	8/2/2016 0:00	07:50:00am	New	Sensor	08022016- Class 2.SSF
SU 3	-0.4	35,536	396226.45	4566662.8	1290.99	1.50	0.80	Uncorrected	Pro 6H	8/2/2016 0:00	07:55:36am	New	Sensor	08022016- Class 2.SSF
SU 3	-0.4	35,535	396239.81	4566660.8	1289.542	1.50	0.80	Uncorrected	Pro 6H	8/2/2016 0:00	08:00:03am	New	Sensor	08022016- Class 2.SSF
SU 3	-0.4	35,534	396236.69	4566661.56	1290.401	1.50	0.80	Uncorrected	Pro 6H	8/2/2016 0:00	07:57:48am	New	Sensor	08022016- Class 2.SSF
SU 3	-0.4	35,533	396233.81	4566663.19	1290.662	1.50	0.80	Uncorrected	Pro 6H	8/2/2016 0:00	07:52:41am	New	Sensor	08022016- Class 2.SSF
SU 3	-0.4	35,532	396235.16	4566662.73	1290.554	1.50	0.80	Uncorrected	Pro 6H	8/2/2016 0:00	07:54:26am	New	Sensor	08022016- Class 2.SSF
SU 3	-0.4	35,530	396234.53	4566659.25	1289.569	1.30	0.70	Uncorrected	Pro 6H	8/2/2016 0:00	08:07:33am	New	Sensor	08022016- Class 2.SSF
SU 3	-0.4	35,527	396230.73	4566661.64	1290.162	1.50	0.80	Uncorrected	Pro 6H	8/2/2016 0:00	07:59:53am	New	Sensor	08022016- Class 2.SSF
SU 3	-0.41	35,526	396226.21	4566665.2	1292.206	1.20	0.60	Uncorrected	Pro 6H	8/2/2016 0:00	07:39:09am	New	Sensor	08022016- Class 2.SSF
SU 3	-0.41	35,521	396240.37	4566659.85	1289.755	1.50	0.80	Uncorrected	Pro 6H	8/2/2016 0:00	08:01:54am	New	Sensor	08022016- Class 2.SSF
SU 3	-0.41	35,519	396229.66	4566664.16	1292.218	1.30	0.70	Uncorrected	Pro 6H	8/2/2016 0:00	07:46:05am	New	Sensor	08022016- Class 2.SSF
SU 3	-0.41	35,518	396229.91	4566666.71	1292.262	1.20	0.60	Uncorrected	Pro 6H	8/2/2016 0:00	07:37:41am	New	Sensor	08022016- Class 2.SSF
SU 3	-0.41	35,511	396232.53	4566664.74	1292.09	1.20	0.60	Uncorrected	Pro 6H	8/2/2016 0:00	07:42:25am	New	Sensor	08022016- Class 2.SSF
SU 3	-0.41	35,511	396241.62	4566656.17	1289.474	1.20	0.70	Uncorrected	Pro 6H	8/2/2016 0:00	08:11:58am	New	Sensor	08022016- Class 2.SSF
SU 3	-0.41	35,508	396228.05	4566664.64	1292.477	1.30	0.70	Uncorrected	Pro 6H	8/2/2016 0:00	07:43:26am	New	Sensor	08022016- Class 2.SSF
SU 3	-0.41	35,507	396224.66	4566663.5	1291.074	1.50	0.80	Uncorrected	Pro 6H	8/2/2016 0:00	07:56:17am	New	Sensor	08022016- Class 2.SSF
SU 3	-0.41	35,506	396226.35	4566666.53	1292.331	1.20	0.60	Uncorrected	Pro 6H	8/2/2016 0:00	07:37:31am	New	Sensor	08022016- Class 2.SSF
SU 3	-0.42	35,500	396240.83	4566656.75	1289.582	1.20	0.70	Uncorrected	Pro 6H	8/2/2016 0:00	08:12:04am	New	Sensor	08022016- Class 2.SSF
SU 3	-0.42	35,499	396231.31	4566663.17	1291.967	1.30	0.70	Uncorrected	Pro 6H	8/2/2016 0:00	07:48:07am	New	Sensor	08022016- Class 2.SSF
SU 3	-0.42	35,497	396237.81	4566664.85	1291.598	1.20	0.60	Uncorrected	Pro 6H	8/2/2016 0:00	07:41:26am	New	Sensor	08022016- Class 2.SSF
SU 3	-0.42	35,495	396225.34	4566665.28	1292.267	1.20	0.60	Uncorrected	Pro 6H	8/2/2016 0:00	07:39:07am	New	Sensor	08022016- Class 2.SSF
SU 3	-0.42	35,494	396226.34	4566663.47	1292.211	1.30	0.70	Uncorrected	Pro 6H	8/2/2016 0:00	07:48:01am	New	Sensor	08022016- Class 2.SSF
SU 3	-0.42	35,493	396241	4566655.31	1290.138	1.20	0.70	Uncorrected	Pro 6H	8/2/2016 0:00	08:14:42am	New	Sensor	08022016- Class 2.SSF
SU 3	-0.42	35,486	396226.74	4566665.9	1292.181	1.20	0.60	Uncorrected	Pro 6H	8/2/2016 0:00	07:39:02am	New	Sensor	08022016- Class 2.SSF
SU 3	-0.43	35,483	396240.88	4566654.52	1289.907	1.20	0.70	Uncorrected	Pro 6H	8/2/2016 0:00	08:16:12am	New	Sensor	08022016- Class 2.SSF
SU 3	-0.43	35,483	396240.87	4566649.79	1290.072	1.20	0.70	Uncorrected	Pro 6H	8/2/2016 0:00	08:28:07am	New	Sensor	08022016- Class 2.SSF

SU	Z-Score	CPM	Easting	Northing	MSL	PDOP	HDOP	CorrType	RcvrType	GPS_Date	GPS_Time	Update	FeatName	Datafile
SU 3	-0.43	35,482	396229.53	4566663.9	1292.277	1.30	0.70	Uncorrected	Pro 6H	8/2/2016 0:00	07:44:35am	New	Sensor	08022016- Class 2.SSF
SU 3	-0.43	35,482	396227.54	4566663.75	1292.323	1.30	0.70	Uncorrected	Pro 6H	8/2/2016 0:00	07:47:11am	New	Sensor	08022016- Class 2.SSF
SU 3	-0.43	35,479	396238.01	4566659.01	1289.566	1.30	0.70	Uncorrected	Pro 6H	8/2/2016 0:00	08:05:10am	New	Sensor	08022016- Class 2.SSF
SU 3	-0.43	35,476	396241.46	4566652.51	1289.832	1.20	0.70	Uncorrected	Pro 6H	8/2/2016 0:00	08:19:44am	New	Sensor	08022016- Class 2.SSF
SU 3	-0.43	35,469	396231	4566664.58	1292.112	1.20	0.60	Uncorrected	Pro 6H	8/2/2016 0:00	07:42:00am	New	Sensor	08022016- Class 2.SSF
SU 3	-0.43	35,469	396230.38	4566663.63	1292.087	1.30	0.70	Uncorrected	Pro 6H	8/2/2016 0:00	07:49:27am	New	Sensor	08022016- Class 2.SSF
SU 3	-0.43	35,467	396242.96	4566652.39	1289.802	1.20	0.70	Uncorrected	Pro 6H	8/2/2016 0:00	08:19:47am	New	Sensor	08022016- Class 2.SSF
SU 3	-0.43	35,466	396230.42	4566663	1290.882	1.50	0.80	Uncorrected	Pro 6H	8/2/2016 0:00	07:54:32am	New	Sensor	08022016- Class 2.SSF
SU 3	-0.43	35,465	396238.11	4566662.04	1290.356	1.50	0.80	Uncorrected	Pro 6H	8/2/2016 0:00	07:55:11am	New	Sensor	08022016- Class 2.SSF
SU 3	-0.43	35,463	396229.16	4566665.6	1292.221	1.20	0.60	Uncorrected	Pro 6H	8/2/2016 0:00	07:40:41am	New	Sensor	08022016- Class 2.SSF
SU 3	-0.43	35,463	396232.11	4566662.62	1290.703	1.50	0.80	Uncorrected	Pro 6H	8/2/2016 0:00	07:56:08am	New	Sensor	08022016- Class 2.SSF
SU 3	-0.43	35,462	396224.14	4566665.24	1292.533	1.20	0.60	Uncorrected	Pro 6H	8/2/2016 0:00	07:40:50am	New	Sensor	08022016- Class 2.SSF
SU 3	-0.44	35,461	396230.23	4566660.75	1289.608	1.30	0.70	Uncorrected	Pro 6H	8/2/2016 0:00	08:07:56am	New	Sensor	08022016- Class 2.SSF
SU 3	-0.44	35,460	396239.91	4566653.05	1289.829	1.20	0.70	Uncorrected	Pro 6H	8/2/2016 0:00	08:20:07am	New	Sensor	08022016- Class 2.SSF
SU 3	-0.44	35,459	396231.41	4566666.28	1292.16	1.20	0.60	Uncorrected	Pro 6H	8/2/2016 0:00	07:38:10am	New	Sensor	08022016- Class 2.SSF
SU 3	-0.44	35,459	396241.01	4566661.81	1290.181	1.50	0.80	Uncorrected	Pro 6H	8/2/2016 0:00	07:53:16am	New	Sensor	08022016- Class 2.SSF
SU 3	-0.44	35,458	396232.42	4566661.5	1290.055	1.50	0.80	Uncorrected	Pro 6H	8/2/2016 0:00	08:01:11am	New	Sensor	08022016- Class 2.SSF
SU 3	-0.44	35,458	396239.61	4566653.52	1289.891	1.20	0.70	Uncorrected	Pro 6H	8/2/2016 0:00	08:20:16am	New	Sensor	08022016- Class 2.SSF
SU 3	-0.44	35,456	396231.99	4566663.93	1292.08	1.30	0.70	Uncorrected	Pro 6H	8/2/2016 0:00	07:46:02am	New	Sensor	08022016- Class 2.SSF
SU 3	-0.44	35,452	396238.89	4566652.52	1289.998	1.20	0.70	Uncorrected	Pro 6H	8/2/2016 0:00	08:22:51am	New	Sensor	08022016- Class 2.SSF
SU 3	-0.44	35,451	396240.36	4566652.24	1289.936	1.20	0.70	Uncorrected	Pro 6H	8/2/2016 0:00	08:22:26am	New	Sensor	08022016- Class 2.SSF
SU 3	-0.44	35,447	396236.25	4566662.8	1291.546	1.30	0.70	Uncorrected	Pro 6H	8/2/2016 0:00	07:48:13am	New	Sensor	08022016- Class 2.SSF
SU 3	-0.44	35,446	396235.06	4566665.02	1291.751	1.20	0.60	Uncorrected	Pro 6H	8/2/2016 0:00	07:41:30am	New	Sensor	08022016- Class 2.SSF
SU 3	-0.44	35,444	396237.25	4566662.15	1290.298	1.50	0.80	Uncorrected	Pro 6H	8/2/2016 0:00	07:54:02am	New	Sensor	08022016- Class 2.SSF
SU 3	-0.44	35,442	396234.68	4566665.9	1291.852	1.20	0.60	Uncorrected	Pro 6H	8/2/2016 0:00	07:38:48am	New	Sensor	08022016- Class 2.SSF
SU 3	-0.44	35,441	396240.36	4566662.2	1291.626	1.30	0.70	Uncorrected	Pro 6H	8/2/2016 0:00	07:50:53am	New	Sensor	08022016- Class 2.SSF
SU 3	-0.44	35,441	396240.29	4566657.14	1289.363	1.30	0.70	Uncorrected	Pro 6H	8/2/2016 0:00	08:10:59am	New	Sensor	08022016- Class 2.SSF
SU 3	-0.45	35,439	396234.97	4566665.6	1291.763	1.20	0.60	Uncorrected	Pro 6H	8/2/2016 0:00	07:39:23am	New	Sensor	08022016- Class 2.SSF
SU 3	-0.45	35,439	396240.37	4566659.51	1289.707	1.30	0.70	Uncorrected	Pro 6H	8/2/2016 0:00	08:03:36am	New	Sensor	08022016- Class 2.SSF
SU 3	-0.45	35,439	396242.65	4566654.13	1289.972	1.20	0.70	Uncorrected	Pro 6H	8/2/2016 0:00	08:15:07am	New	Sensor	08022016- Class 2.SSF
SU 3	-0.45	35,438	396238.19	4566659.74	1289.771	1.50	0.80	Uncorrected	Pro 6H	8/2/2016 0:00	08:02:49am	New	Sensor	08022016- Class 2.SSF
SU 3	-0.45	35,437	396234.4	4566665.62	1291.809	1.20	0.60	Uncorrected	Pro 6H	8/2/2016 0:00	07:39:22am	New	Sensor	08022016- Class 2.SSF
SU 3	-0.45	35,437	396229.11	4566662.63	1290.802	1.50	0.80	Uncorrected	Pro 6H	8/2/2016 0:00	07:54:49am	New	Sensor	08022016- Class 2.SSF
SU 3	-0.45	35,435	396226.13	4566663.48	1291.136	1.50	0.80	Uncorrected	Pro 6H	8/2/2016 0:00	07:53:39am	New	Sensor	08022016- Class 2.SSF
SU 3	-0.45	35,433	396225.99	4566665.02	1292.453	1.20	0.60	Uncorrected	Pro 6H	8/2/2016 0:00	07:42:34am	New	Sensor	08022016- Class 2.SSF
SU 3	-0.45	35,431	396232.8	4566662.68	1290.75	1.50	0.80	Uncorrected	Pro 6H	8/2/2016 0:00	07:55:18am	New	Sensor	08022016- Class 2.SSF
SU 3	-0.45	35,429	396239.26	4566657.35	1289.124	1.30	0.70	Uncorrected	Pro 6H	8/2/2016 0:00	08:09:15am	New	Sensor	08022016- Class 2.SSF
SU 3	-0.45	35,428	396242.24	4566659.75	1289.63	1.50	0.80	Uncorrected	Pro 6H	8/2/2016 0:00	08:00:59am	New	Sensor	08022016- Class 2.SSF
SU 3	-0.45	35,426	396225.23	4566664.39	1292.515	1.30	0.70	Uncorrected	Pro 6H	8/2/2016 0:00	07:45:18am	New	Sensor	08022016- Class 2.SSF
SU 3	-0.45	35,423	396228.8	4566663.7	1290.962	1.50	0.80	Uncorrected	Pro 6H	8/2/2016 0:00	07:51:57am	New	Sensor	08022016- Class 2.SSF
SU 3	-0.45	35,421	396239.77	4566651.2	1290.06	1.20	0.70	Uncorrected	Pro 6H	8/2/2016 0:00	08:25:27am	New	Sensor	08022016- Class 2.SSF
SU 3	-0.46	35,403	396240.73	4566660.66	1289.513	1.50	0.80	Uncorrected	Pro 6H	8/2/2016 0:00	08:00:04am	New	Sensor	08022016- Class 2.SSF
SU 3	-0.46	35,400	396233.96	4566665.35	1291.888	1.20	0.60	Uncorrected	Pro 6H	8/2/2016 0:00	07:40:29am	New	Sensor	08022016- Class 2.SSF
SU 3	-0.46	35,400	396228.22	4566664.93	1292.344	1.20	0.60	Uncorrected	Pro 6H	8/2/2016 0:00	07:42:31am	New	Sensor	08022016- Class 2.SSF
SU 3	-0.46	35,399	396236.21	4566662.48	1291.753	1.30	0.70	Uncorrected	Pro 6H	8/2/2016 0:00	07:50:58am	New	Sensor	08022016- Class 2.SSF
SU 3	-0.47	35,395	396235.15	4566663.47	1291.785	1.30	0.70	Uncorrected	Pro 6H	8/2/2016 0:00	07:48:31am	New	Sensor	08022016- Class 2.SSF
SU 3	-0.47	35,395	396239.61	4566656.04	1289.584	1.20	0.70	Uncorrected	Pro 6H	8/2/2016 0:00	08:13:32am	New	Sensor	08022016- Class 2.SSF
SU 3	-0.47	35,393	396232.92	4566661.63	1290.608	1.50	0.80	Uncorrected	Pro 6H	8/2/2016 0:00	07:57:28am	New	Sensor	08022016- Class 2.SSF
SU 3	-0.47	35,391	396240.22	4566650.48	1289.947	1.20	0.70	Uncorrected	Pro 6H	8/2/2016 0:00	08:26:09am	New	Sensor	08022016- Class 2.SSF
SU 3	-0.47	35,389	396226.23	4566662.98	1291.197	1.50	0.80	Uncorrected	Pro 6H	8/2/2016 0:00	07:59:39am	New	Sensor	08022016- Class 2.SSF
SU 3	-0.47	35,389	396240.97	4566653.36	1289.83	1.20	0.70	Uncorrected	Pro 6H	8/2/2016 0:00	08:19:25am	New	Sensor	08022016- Class 2.SSF
SU 3	-0.47	35,388	396233.71	4566659.18	1289.233	1.30	0.70	Uncorrected	Pro 6H	8/2/2016 0:00	08:09:00am	New	Sensor	08022016- Class 2.SSF

SU	Z-Score	CPM	Easting	Northing	MSL	PDOP	HDOP	CorrType	RcvrType	GPS_Date	GPS_Time	Update	FeatName	Datafile
SU 3	-0.47	35,388	396241.75	4566648.73	1289.75	1.20	0.70	Uncorrected	Pro 6H	8/2/2016 0:00	08:29:32am	New	Sensor	08022016- Class 2.SSF
SU 3	-0.47	35,385	396228.05	4566663.06	1291.017	1.50	0.80	Uncorrected	Pro 6H	8/2/2016 0:00	07:57:07am	New	Sensor	08022016- Class 2.SSF
SU 3	-0.47	35,385	396233.83	4566659.34	1289.425	1.30	0.70	Uncorrected	Pro 6H	8/2/2016 0:00	08:09:41am	New	Sensor	08022016- Class 2.SSF
SU 3	-0.47	35,384	396233.97	4566662.58	1291.866	1.30	0.70	Uncorrected	Pro 6H	8/2/2016 0:00	07:50:39am	New	Sensor	08022016- Class 2.SSF
SU 3	-0.47	35,382	396232.37	4566662.67	1292.009	1.30	0.70	Uncorrected	Pro 6H	8/2/2016 0:00	07:50:37am	New	Sensor	08022016- Class 2.SSF
SU 3	-0.47	35,380	396231.66	4566665.83	1291.931	1.20	0.60	Uncorrected	Pro 6H	8/2/2016 0:00	07:38:54am	New	Sensor	08022016- Class 2.SSF
SU 3	-0.48	35,374	396232.36	4566660.15	1289.469	1.30	0.70	Uncorrected	Pro 6H	8/2/2016 0:00	08:09:32am	New	Sensor	08022016- Class 2.SSF
SU 3	-0.48	35,373	396241.89	4566662.01	1290.088	1.50	0.80	Uncorrected	Pro 6H	8/2/2016 0:00	07:52:29am	New	Sensor	08022016- Class 2.SSF
SU 3	-0.48	35,373	396240.06	4566660.19	1290.268	1.50	0.80	Uncorrected	Pro 6H	8/2/2016 0:00	07:59:16am	New	Sensor	08022016- Class 2.SSF
SU 3	-0.48	35,372	396234.63	4566661.98	1290.568	1.50	0.80	Uncorrected	Pro 6H	8/2/2016 0:00	07:56:59am	New	Sensor	08022016- Class 2.SSF
SU 3	-0.48	35,370	396239.72	4566662.53	1291.531	1.30	0.70	Uncorrected	Pro 6H	8/2/2016 0:00	07:50:06am	New	Sensor	08022016- Class 2.SSF
SU 3	-0.48	35,370	396239.11	4566656.54	1289.631	1.20	0.70	Uncorrected	Pro 6H	8/2/2016 0:00	08:12:29am	New	Sensor	08022016- Class 2.SSF
SU 3	-0.48	35,367	396230.45	4566663.18	1292.131	1.30	0.70	Uncorrected	Pro 6H	8/2/2016 0:00	07:46:24am	New	Sensor	08022016- Class 2.SSF
SU 3	-0.48	35,366	396234.25	4566662.8	1291.775	1.30	0.70	Uncorrected	Pro 6H	8/2/2016 0:00	07:49:51am	New	Sensor	08022016- Class 2.SSF
SU 3	-0.48	35,364	396242.15	4566657.68	1289.154	1.30	0.70	Uncorrected	Pro 6H	8/2/2016 0:00	08:08:15am	New	Sensor	08022016- Class 2.SSF
SU 3	-0.48	35,361	396232.94	4566659.29	1289.403	1.30	0.70	Uncorrected	Pro 6H	8/2/2016 0:00	08:08:04am	New	Sensor	08022016- Class 2.SSF
SU 3	-0.48	35,359	396228.96	4566662.36	1290.748	1.50	0.80	Uncorrected	Pro 6H	8/2/2016 0:00	07:55:39am	New	Sensor	08022016- Class 2.SSF
SU 3	-0.48	35,358	396224.03	4566664.28	1292.604	1.30	0.70	Uncorrected	Pro 6H	8/2/2016 0:00	07:43:33am	New	Sensor	08022016- Class 2.SSF
SU 3	-0.48	35,355	396226.02	4566664.12	1292.353	1.30	0.70	Uncorrected	Pro 6H	8/2/2016 0:00	07:49:33am	New	Sensor	08022016- Class 2.SSF
SU 3	-0.49	35,353	396223.7	4566663.72	1291.247	1.50	0.80	Uncorrected	Pro 6H	8/2/2016 0:00	07:53:42am	New	Sensor	08022016- Class 2.SSF
SU 3	-0.49	35,351	396232.64	4566662.63	1290.691	1.50	0.80	Uncorrected	Pro 6H	8/2/2016 0:00	07:53:06am	New	Sensor	08022016- Class 2.SSF
SU 3	-0.49	35,350	396226.47	4566663.42	1291.098	1.50	0.80	Uncorrected	Pro 6H	8/2/2016 0:00	07:55:26am	New	Sensor	08022016- Class 2.SSF
SU 3	-0.49	35,350	396228.09	4566661.07	1290.168	1.30	0.70	Uncorrected	Pro 6H	8/2/2016 0:00	08:05:32am	New	Sensor	08022016- Class 2.SSF
SU 3	-0.49	35,348	396240.76	4566652.66	1289.873	1.20	0.70	Uncorrected	Pro 6H	8/2/2016 0:00	08:21:06am	New	Sensor	08022016- Class 2.SSF
SU 3	-0.49	35,347	396236.3	4566660.07	1289.686	1.30	0.70	Uncorrected	Pro 6H	8/2/2016 0:00	08:04:32am	New	Sensor	08022016- Class 2.SSF
SU 3	-0.49	35,346	396237.86	4566657.92	1289.213	1.30	0.70	Uncorrected	Pro 6H	8/2/2016 0:00	08:10:30am	New	Sensor	08022016- Class 2.SSF
SU 3	-0.49	35,343	396235.9	4566661.63	1290.503	1.50	0.80	Uncorrected	Pro 6H	8/2/2016 0:00	07:57:49am	New	Sensor	08022016- Class 2.SSF
SU 3	-0.49	35,340	396241.1	4566659.09	1289.589	1.30	0.70	Uncorrected	Pro 6H	8/2/2016 0:00	08:03:30am	New	Sensor	08022016- Class 2.SSF
SU 3	-0.49	35,338	396239.11	4566653.2	1289.991	1.20	0.70	Uncorrected	Pro 6H	8/2/2016 0:00	08:21:32am	New	Sensor	08022016- Class 2.SSF
SU 3	-0.49	35,334	396230.35	4566663.36	1290.819	1.50	0.80	Uncorrected	Pro 6H	8/2/2016 0:00	07:53:34am	New	Sensor	08022016- Class 2.SSF
SU 3	-0.5	35,330	396236.1	4566662.55	1290.507	1.50	0.80	Uncorrected	Pro 6H	8/2/2016 0:00	07:54:25am	New	Sensor	08022016- Class 2.SSF
SU 3	-0.5	35,329	396242.18	4566650.97	1289.778	1.20	0.70	Uncorrected	Pro 6H	8/2/2016 0:00	08:23:32am	New	Sensor	08022016- Class 2.SSF
SU 3	-0.5	35,328	396226.93	4566664.4	1292.374	1.20	0.60	Uncorrected	Pro 6H	8/2/2016 0:00	07:42:43am	New	Sensor	08022016- Class 2.SSF
SU 3	-0.5	35,327	396231.19	4566662.91	1290.743	1.50	0.80	Uncorrected	Pro 6H	8/2/2016 0:00	07:55:20am	New	Sensor	08022016- Class 2.SSF
SU 3	-0.5	35,326	396239.58	4566657.14	1289.315	1.30	0.70	Uncorrected	Pro 6H	8/2/2016 0:00	08:11:33am	New	Sensor	08022016- Class 2.SSF
SU 3	-0.5	35,325	396232.26	4566663.36	1290.744	1.50	0.80	Uncorrected	Pro 6H	8/2/2016 0:00	07:52:43am	New	Sensor	08022016- Class 2.SSF
SU 3	-0.5	35,325	396231.96	4566660.57	1290.058	1.50	0.80	Uncorrected	Pro 6H	8/2/2016 0:00	08:02:30am	New	Sensor	08022016- Class 2.SSF
SU 3	-0.5	35,322	396237.7	4566666.69	1291.706	1.20	0.60	Uncorrected	Pro 6H	8/2/2016 0:00	07:37:57am	New	Sensor	08022016- Class 2.SSF
SU 3	-0.5	35,319	396235.45	4566662.11	1290.469	1.50	0.80	Uncorrected	Pro 6H	8/2/2016 0:00	07:56:04am	New	Sensor	08022016- Class 2.SSF
SU 3	-0.5	35,317	396236.56	4566662.24	1291.617	1.30	0.70	Uncorrected	Pro 6H	8/2/2016 0:00	07:50:42am	New	Sensor	08022016- Class 2.SSF
SU 3	-0.5	35,314	396242.51	4566656.21	1289.124	1.30	0.70	Uncorrected	Pro 6H	8/2/2016 0:00	08:11:29am	New	Sensor	08022016- Class 2.SSF
SU 3	-0.5	35,313	396234.25	4566663.77	1291.903	1.30	0.70	Uncorrected	Pro 6H	8/2/2016 0:00	07:47:42am	New	Sensor	08022016- Class 2.SSF
SU 3	-0.5	35,311	396226.72	4566663.05	1291.072	1.50	0.80	Uncorrected	Pro 6H	8/2/2016 0:00	07:52:59am	New	Sensor	08022016- Class 2.SSF
SU 3	-0.51	35,306	396228.03	4566665.29	1292.133	1.20	0.60	Uncorrected	Pro 6H	8/2/2016 0:00	07:39:12am	New	Sensor	08022016- Class 2.SSF
SU 3	-0.51	35,306	396238.28	4566659.7	1289.703	1.50	0.80	Uncorrected	Pro 6H	8/2/2016 0:00	08:02:37am	New	Sensor	08022016- Class 2.SSF
SU 3	-0.51	35,305	396232.24	4566663.11	1291.905	1.30	0.70	Uncorrected	Pro 6H	8/2/2016 0:00	07:48:08am	New	Sensor	08022016- Class 2.SSF
SU 3	-0.51	35,304	396240.21	4566653.48	1289.901	1.20	0.70	Uncorrected	Pro 6H	8/2/2016 0:00	08:29:43am	New	Sensor	08022016- Class 2.SSF
SU 3	-0.51	35,303	396225.78	4566665.2	1292.214	1.20	0.60	Uncorrected	Pro 6H	8/2/2016 0:00	07:39:08am	New	Sensor	08022016- Class 2.SSF
SU 3	-0.51	35,302	396242.35	4566659.63	1289.646	1.50	0.80	Uncorrected	Pro 6H	8/2/2016 0:00	08:00:56am	New	Sensor	08022016- Class 2.SSF
SU 3	-0.51	35,302	396243.14	4566653.12	1289.781	1.20	0.70	Uncorrected	Pro 6H	8/2/2016 0:00	08:18:01am	New	Sensor	08022016- Class 2.SSF
SU 3	-0.51	35,299	396225.22	4566664.31	1292.445	1.30	0.70	Uncorrected	Pro 6H	8/2/2016 0:00	07:46:11am	New	Sensor	08022016- Class 2.SSF
SU 3	-0.51	35,298	396240.5	4566659.88	1289.69	1.50	0.80	Uncorrected	Pro 6H	8/2/2016 0:00	08:00:53am	New	Sensor	08022016- Class 2.SSF

SU	Z-Score	CPM	Easting	Northing	MSL	PDOP	HDOP	CorrType	RcvrType	GPS_Date	GPS_Time	Update	FeatName	Datafile
SU 3	-0.51	35,296	396230.61	4566666.63	1292.263	1.20	0.60	Uncorrected	Pro 6H	8/2/2016 0:00	07:37:45am	New	Sensor	08022016- Class 2.SSF
SU 3	-0.51	35,296	396242.64	4566652.63	1289.759	1.20	0.70	Uncorrected	Pro 6H	8/2/2016 0:00	08:19:22am	New	Sensor	08022016- Class 2.SSF
SU 3	-0.51	35,295	396241.77	4566659.28	1289.649	1.50	0.80	Uncorrected	Pro 6H	8/2/2016 0:00	08:02:45am	New	Sensor	08022016- Class 2.SSF
SU 3	-0.51	35,292	396242.37	4566651.12	1289.772	1.20	0.70	Uncorrected	Pro 6H	8/2/2016 0:00	08:23:33am	New	Sensor	08022016- Class 2.SSF
SU 3	-0.51	35,291	396231.36	4566663.42	1290.762	1.50	0.80	Uncorrected	Pro 6H	8/2/2016 0:00	07:52:44am	New	Sensor	08022016- Class 2.SSF
SU 3	-0.51	35,291	396233.11	4566660.66	1289.877	1.30	0.70	Uncorrected	Pro 6H	8/2/2016 0:00	08:03:46am	New	Sensor	08022016- Class 2.SSF
SU 3	-0.51	35,291	396238.78	4566657.39	1289.317	1.30	0.70	Uncorrected	Pro 6H	8/2/2016 0:00	08:11:34am	New	Sensor	08022016- Class 2.SSF
SU 3	-0.51	35,289	396238.24	4566662.14	1291.586	1.30	0.70	Uncorrected	Pro 6H	8/2/2016 0:00	07:50:44am	New	Sensor	08022016- Class 2.SSF
SU 3	-0.51	35,289	396235.39	4566661.85	1290.53	1.50	0.80	Uncorrected	Pro 6H	8/2/2016 0:00	07:56:58am	New	Sensor	08022016- Class 2.SSF
SU 3	-0.51	35,288	396229.41	4566663.29	1291.3	1.50	0.80	Uncorrected	Pro 6H	8/2/2016 0:00	07:51:23am	New	Sensor	08022016- Class 2.SSF
SU 3	-0.52	35,287	396233.59	4566664.3	1292.111	1.30	0.70	Uncorrected	Pro 6H	8/2/2016 0:00	07:44:13am	New	Sensor	08022016- Class 2.SSF
SU 3	-0.52	35,287	396240.82	4566655.07	1290.145	1.20	0.70	Uncorrected	Pro 6H	8/2/2016 0:00	08:15:12am	New	Sensor	08022016- Class 2.SSF
SU 3	-0.52	35,281	396240.62	4566662.45	1291.478	1.30	0.70	Uncorrected	Pro 6H	8/2/2016 0:00	07:50:05am	New	Sensor	08022016- Class 2.SSF
SU 3	-0.52	35,280	396240.47	4566659.22	1289.547	1.30	0.70	Uncorrected	Pro 6H	8/2/2016 0:00	08:04:20am	New	Sensor	08022016- Class 2.SSF
SU 3	-0.52	35,279	396238.22	4566659.58	1289.6	1.30	0.70	Uncorrected	Pro 6H	8/2/2016 0:00	08:04:30am	New	Sensor	08022016- Class 2.SSF
SU 3	-0.52	35,277	396232.06	4566666.33	1292.077	1.20	0.60	Uncorrected	Pro 6H	8/2/2016 0:00	07:38:09am	New	Sensor	08022016- Class 2.SSF
SU 3	-0.52	35,277	396240.12	4566653.74	1289.896	1.20	0.70	Uncorrected	Pro 6H	8/2/2016 0:00	08:19:26am	New	Sensor	08022016- Class 2.SSF
SU 3	-0.52	35,276	396237.05	4566662.29	1291.706	1.30	0.70	Uncorrected	Pro 6H	8/2/2016 0:00	07:50:57am	New	Sensor	08022016- Class 2.SSF
SU 3	-0.52	35,276	396242.21	4566661.19	1290.072	1.50	0.80	Uncorrected	Pro 6H	8/2/2016 0:00	07:55:55am	New	Sensor	08022016- Class 2.SSF
SU 3	-0.52	35,274	396242.59	4566659.62	1289.692	1.50	0.80	Uncorrected	Pro 6H	8/2/2016 0:00	08:00:58am	New	Sensor	08022016- Class 2.SSF
SU 3	-0.52	35,274	396238.18	4566657.47	1289.632	1.20	0.70	Uncorrected	Pro 6H	8/2/2016 0:00	08:12:07am	New	Sensor	08022016- Class 2.SSF
SU 3	-0.52	35,268	396234.04	4566663.92	1291.988	1.30	0.70	Uncorrected	Pro 6H	8/2/2016 0:00	07:43:47am	New	Sensor	08022016- Class 2.SSF
SU 3	-0.53	35,265	396228.3	4566664.12	1292.307	1.30	0.70	Uncorrected	Pro 6H	8/2/2016 0:00	07:46:07am	New	Sensor	08022016- Class 2.SSF
SU 3	-0.53	35,263	396233.04	4566663.18	1290.723	1.50	0.80	Uncorrected	Pro 6H	8/2/2016 0:00	07:53:31am	New	Sensor	08022016- Class 2.SSF
SU 3	-0.53	35,263	396240.61	4566661.46	1290.256	1.50	0.80	Uncorrected	Pro 6H	8/2/2016 0:00	07:55:02am	New	Sensor	08022016- Class 2.SSF
SU 3	-0.53	35,262	396242.66	4566661.86	1290.126	1.50	0.80	Uncorrected	Pro 6H	8/2/2016 0:00	07:53:19am	New	Sensor	08022016- Class 2.SSF
SU 3	-0.53	35,260	396240.54	4566650.46	1289.933	1.20	0.70	Uncorrected	Pro 6H	8/2/2016 0:00	08:26:16am	New	Sensor	08022016- Class 2.SSF
SU 3	-0.53	35,259	396235.15	4566664.51	1292.212	1.30	0.70	Uncorrected	Pro 6H	8/2/2016 0:00	07:43:16am	New	Sensor	08022016- Class 2.SSF
SU 3	-0.53	35,258	396239.03	4566661.56	1290.272	1.50	0.80	Uncorrected	Pro 6H	8/2/2016 0:00	07:55:00am	New	Sensor	08022016- Class 2.SSF
SU 3	-0.53	35,256	396241.82	4566657.61	1289.124	1.30	0.70	Uncorrected	Pro 6H	8/2/2016 0:00	08:08:14am	New	Sensor	08022016- Class 2.SSF
SU 3	-0.53	35,248	396225.65	4566664.81	1292.336	1.20	0.60	Uncorrected	Pro 6H	8/2/2016 0:00	07:39:54am	New	Sensor	08022016- Class 2.SSF
SU 3	-0.53	35,248	396228.4	4566664.84	1292.291	1.20	0.60	Uncorrected	Pro 6H	8/2/2016 0:00	07:40:57am	New	Sensor	08022016- Class 2.SSF
SU 3	-0.53	35,245	396227.63	4566663.98	1292.283	1.30	0.70	Uncorrected	Pro 6H	8/2/2016 0:00	07:50:21am	New	Sensor	08022016- Class 2.SSF
SU 3	-0.54	35,242	396226.61	4566662.7	1291.077	1.50	0.80	Uncorrected	Pro 6H	8/2/2016 0:00	07:54:46am	New	Sensor	08022016- Class 2.SSF
SU 3	-0.54	35,239	396232.31	4566664.66	1292.031	1.20	0.60	Uncorrected	Pro 6H	8/2/2016 0:00	07:42:02am	New	Sensor	08022016- Class 2.SSF
SU 3	-0.54	35,239	396240.2	4566660.42	1290.247	1.50	0.80	Uncorrected	Pro 6H	8/2/2016 0:00	07:58:26am	New	Sensor	08022016- Class 2.SSF
SU 3	-0.54	35,239	396233.52	4566661.02	1289.963	1.50	0.80	Uncorrected	Pro 6H	8/2/2016 0:00	08:00:45am	New	Sensor	08022016- Class 2.SSF
SU 3	-0.54	35,238	396232.31	4566662.93	1292.046	1.30	0.70	Uncorrected	Pro 6H	8/2/2016 0:00	07:51:03am	New	Sensor	08022016- Class 2.SSF
SU 3	-0.54	35,235	396233.45	4566663.95	1292.074	1.30	0.70	Uncorrected	Pro 6H	8/2/2016 0:00	07:43:46am	New	Sensor	08022016- Class 2.SSF
SU 3	-0.54	35,234	396241.37	4566662.65	1291.479	1.30	0.70	Uncorrected	Pro 6H	8/2/2016 0:00	07:48:23am	New	Sensor	08022016- Class 2.SSF
SU 3	-0.54	35,232	396234.69	4566659.97	1289.742	1.30	0.70	Uncorrected	Pro 6H	8/2/2016 0:00	08:03:22am	New	Sensor	08022016- Class 2.SSF
SU 3	-0.54	35,228	396225.25	4566665.21	1292.477	1.20	0.60	Uncorrected	Pro 6H	8/2/2016 0:00	07:42:35am	New	Sensor	08022016- Class 2.SSF
SU 3	-0.54	35,227	396242.4	4566656.01	1289.14	1.30	0.70	Uncorrected	Pro 6H	8/2/2016 0:00	08:11:27am	New	Sensor	08022016- Class 2.SSF
SU 3	-0.54	35,225	396238.12	4566662.56	1291.529	1.30	0.70	Uncorrected	Pro 6H	8/2/2016 0:00	07:50:08am	New	Sensor	08022016- Class 2.SSF
SU 3	-0.54	35,225	396238.61	4566660.69	1290.263	1.50	0.80	Uncorrected	Pro 6H	8/2/2016 0:00	07:58:24am	New	Sensor	08022016- Class 2.SSF
SU 3	-0.54	35,223	396232.66	4566664	1292.137	1.30	0.70	Uncorrected	Pro 6H	8/2/2016 0:00	07:43:45am	New	Sensor	08022016- Class 2.SSF
SU 3	-0.55	35,222	396230.32	4566663.18	1291.187	1.50	0.80	Uncorrected	Pro 6H	8/2/2016 0:00	07:51:24am	New	Sensor	08022016- Class 2.SSF
SU 3	-0.55	35,219	396240.78	4566660.72	1290.3	1.50	0.80	Uncorrected	Pro 6H	8/2/2016 0:00	07:58:33am	New	Sensor	08022016- Class 2.SSF
SU 3	-0.55	35,212	396233.87	4566661.59	1290.641	1.50	0.80	Uncorrected	Pro 6H	8/2/2016 0:00	07:59:30am	New	Sensor	08022016- Class 2.SSF
SU 3	-0.55	35,212	396241.96	4566658.87	1289.465	1.30	0.70	Uncorrected	Pro 6H	8/2/2016 0:00	08:04:22am	New	Sensor	08022016- Class 2.SSF
SU 3	-0.55	35,210	396238.03	4566662.53	1291.518	1.30	0.70	Uncorrected	Pro 6H	8/2/2016 0:00	07:49:05am	New	Sensor	08022016- Class 2.SSF
SU 3	-0.55	35,210	396238.88	4566661.44	1290.284	1.50	0.80	Uncorrected	Pro 6H	8/2/2016 0:00	07:56:54am	New	Sensor	08022016- Class 2.SSF

SU	Z-Score	CPM	Easting	Northing	MSL	PDOP	HDOP	CorrType	RcvrType	GPS_Date	GPS_Time	Update	FeatName	Datafile
SU 3	-0.55	35,203	396241.95	4566656.37	1289.108	1.30	0.70	Uncorrected	Pro 6H	8/2/2016 0:00	08:10:54am	New	Sensor	08022016- Class 2.SSF
SU 3	-0.56	35,201	396242.04	4566663.49	1291.534	1.30	0.70	Uncorrected	Pro 6H	8/2/2016 0:00	07:45:46am	New	Sensor	08022016- Class 2.SSF
SU 3	-0.56	35,200	396232.72	4566664.53	1292.363	1.30	0.70	Uncorrected	Pro 6H	8/2/2016 0:00	07:42:57am	New	Sensor	08022016- Class 2.SSF
SU 3	-0.56	35,197	396239.92	4566663.58	1291.662	1.30	0.70	Uncorrected	Pro 6H	8/2/2016 0:00	07:44:49am	New	Sensor	08022016- Class 2.SSF
SU 3	-0.56	35,195	396238.08	4566661.8	1290.28	1.50	0.80	Uncorrected	Pro 6H	8/2/2016 0:00	07:54:59am	New	Sensor	08022016- Class 2.SSF
SU 3	-0.56	35,190	396238.23	4566664.89	1291.524	1.20	0.60	Uncorrected	Pro 6H	8/2/2016 0:00	07:41:25am	New	Sensor	08022016- Class 2.SSF
SU 3	-0.56	35,188	396228.73	4566664.81	1292.273	1.20	0.60	Uncorrected	Pro 6H	8/2/2016 0:00	07:40:59am	New	Sensor	08022016- Class 2.SSF
SU 3	-0.56	35,187	396241.72	4566660.29	1290.22	1.50	0.80	Uncorrected	Pro 6H	8/2/2016 0:00	07:58:28am	New	Sensor	08022016- Class 2.SSF
SU 3	-0.56	35,186	396229.12	4566662.39	1290.3	1.50	0.80	Uncorrected	Pro 6H	8/2/2016 0:00	08:00:24am	New	Sensor	08022016- Class 2.SSF
SU 3	-0.56	35,184	396233.54	4566661.33	1289.839	1.50	0.80	Uncorrected	Pro 6H	8/2/2016 0:00	07:59:56am	New	Sensor	08022016- Class 2.SSF
SU 3	-0.57	35,178	396239.13	4566660.85	1290.399	1.50	0.80	Uncorrected	Pro 6H	8/2/2016 0:00	07:58:35am	New	Sensor	08022016- Class 2.SSF
SU 3	-0.57	35,176	396241.02	4566658.21	1289.366	1.30	0.70	Uncorrected	Pro 6H	8/2/2016 0:00	08:07:40am	New	Sensor	08022016- Class 2.SSF
SU 3	-0.57	35,174	396229.15	4566662.98	1292.06	1.30	0.70	Uncorrected	Pro 6H	8/2/2016 0:00	07:48:54am	New	Sensor	08022016- Class 2.SSF
SU 3	-0.57	35,163	396237.15	4566660.87	1289.796	1.50	0.80	Uncorrected	Pro 6H	8/2/2016 0:00	08:00:15am	New	Sensor	08022016- Class 2.SSF
SU 3	-0.58	35,157	396237.58	4566659.57	1289.6	1.30	0.70	Uncorrected	Pro 6H	8/2/2016 0:00	08:03:26am	New	Sensor	08022016- Class 2.SSF
SU 3	-0.58	35,151	396234.8	4566664.31	1291.955	1.30	0.70	Uncorrected	Pro 6H	8/2/2016 0:00	07:44:11am	New	Sensor	08022016- Class 2.SSF
SU 3	-0.58	35,148	396238	4566660.01	1289.716	1.50	0.80	Uncorrected	Pro 6H	8/2/2016 0:00	08:01:44am	New	Sensor	08022016- Class 2.SSF
SU 3	-0.58	35,143	396236.5	4566663.1	1291.476	1.30	0.70	Uncorrected	Pro 6H	8/2/2016 0:00	07:49:19am	New	Sensor	08022016- Class 2.SSF
SU 3	-0.58	35,137	396240.19	4566653.49	1289.911	1.20	0.70	Uncorrected	Pro 6H	8/2/2016 0:00	08:29:42am	New	Sensor	08022016- Class 2.SSF
SU 3	-0.59	35,135	396233	4566659.43	1289.584	1.30	0.70	Uncorrected	Pro 6H	8/2/2016 0:00	08:10:02am	New	Sensor	08022016- Class 2.SSF
SU 3	-0.59	35,133	396241.31	4566657.5	1289.177	1.30	0.70	Uncorrected	Pro 6H	8/2/2016 0:00	08:09:22am	New	Sensor	08022016- Class 2.SSF
SU 3	-0.59	35,130	396233.92	4566664.9	1291.824	1.20	0.60	Uncorrected	Pro 6H	8/2/2016 0:00	07:41:07am	New	Sensor	08022016- Class 2.SSF
SU 3	-0.59	35,129	396231.15	4566664.74	1292.152	1.20	0.60	Uncorrected	Pro 6H	8/2/2016 0:00	07:42:27am	New	Sensor	08022016- Class 2.SSF
SU 3	-0.59	35,128	396233.67	4566661.52	1290.492	1.50	0.80	Uncorrected	Pro 6H	8/2/2016 0:00	07:57:29am	New	Sensor	08022016- Class 2.SSF
SU 3	-0.59	35,122	396242.58	4566651.73	1289.784	1.20	0.70	Uncorrected	Pro 6H	8/2/2016 0:00	08:21:26am	New	Sensor	08022016- Class 2.SSF
SU 3	-0.59	35,120	396226.01	4566663.52	1292.334	1.30	0.70	Uncorrected	Pro 6H	8/2/2016 0:00	07:46:18am	New	Sensor	08022016- Class 2.SSF
SU 3	-0.59	35,120	396232.38	4566660.23	1289.893	1.30	0.70	Uncorrected	Pro 6H	8/2/2016 0:00	08:03:20am	New	Sensor	08022016- Class 2.SSF
SU 3	-0.59	35,115	396240.95	4566661.47	1290.109	1.50	0.80	Uncorrected	Pro 6H	8/2/2016 0:00	07:55:58am	New	Sensor	08022016- Class 2.SSF
SU 3	-0.59	35,115	396235.1	4566661.65	1290.573	1.50	0.80	Uncorrected	Pro 6H	8/2/2016 0:00	07:57:50am	New	Sensor	08022016- Class 2.SSF
SU 3	-0.6	35,110	396233.75	4566665.02	1291.895	1.20	0.60	Uncorrected	Pro 6H	8/2/2016 0:00	07:41:32am	New	Sensor	08022016- Class 2.SSF
SU 3	-0.6	35,108	396236.44	4566661.75	1290.35	1.50	0.80	Uncorrected	Pro 6H	8/2/2016 0:00	07:55:48am	New	Sensor	08022016- Class 2.SSF
SU 3	-0.6	35,106	396240.19	4566653.49	1289.899	1.20	0.70	Uncorrected	Pro 6H	8/2/2016 0:00	08:29:44am	New	Sensor	08022016- Class 2.SSF
SU 3	-0.6	35,104	396240.67	4566652.79	1289.893	1.20	0.70	Uncorrected	Pro 6H	8/2/2016 0:00	08:19:43am	New	Sensor	08022016- Class 2.SSF
SU 3	-0.6	35,101	396241.51	4566657.36	1289.19	1.30	0.70	Uncorrected	Pro 6H	8/2/2016 0:00	08:08:48am	New	Sensor	08022016- Class 2.SSF
SU 3	-0.6	35,100	396242.42	4566655.43	1289.4	1.20	0.70	Uncorrected	Pro 6H	8/2/2016 0:00	08:13:03am	New	Sensor	08022016- Class 2.SSF
SU 3	-0.6	35,099	396240.51	4566655.65	1289.512	1.20	0.70	Uncorrected	Pro 6H	8/2/2016 0:00	08:13:33am	New	Sensor	08022016- Class 2.SSF
SU 3	-0.6	35,093	396240.89	4566654.2	1289.908	1.20	0.70	Uncorrected	Pro 6H	8/2/2016 0:00	08:16:35am	New	Sensor	08022016- Class 2.SSF
SU 3	-0.61	35,091	396242.15	4566651.31	1289.749	1.20	0.70	Uncorrected	Pro 6H	8/2/2016 0:00	08:22:15am	New	Sensor	08022016- Class 2.SSF
SU 3	-0.61	35,090	396241.97	4566652.35	1289.831	1.20	0.70	Uncorrected	Pro 6H	8/2/2016 0:00	08:20:38am	New	Sensor	08022016- Class 2.SSF
SU 3	-0.61	35,088	396224.85	4566662.17	1291.126	1.50	0.80	Uncorrected	Pro 6H	8/2/2016 0:00	07:58:08am	New	Sensor	08022016- Class 2.SSF
SU 3	-0.61	35,087	396239.76	4566653.06	1289.953	1.20	0.70	Uncorrected	Pro 6H	8/2/2016 0:00	08:21:07am	New	Sensor	08022016- Class 2.SSF
SU 3	-0.61	35,083	396241.52	4566663.52	1291.548	1.30	0.70	Uncorrected	Pro 6H	8/2/2016 0:00	07:45:45am	New	Sensor	08022016- Class 2.SSF
SU 3	-0.61	35,083	396242.22	4566660.9	1290.11	1.50	0.80	Uncorrected	Pro 6H	8/2/2016 0:00	07:56:50am	New	Sensor	08022016- Class 2.SSF
SU 3	-0.61	35,079	396241.81	4566654.4	1290.009	1.20	0.70	Uncorrected	Pro 6H	8/2/2016 0:00	08:15:06am	New	Sensor	08022016- Class 2.SSF
SU 3	-0.61	35,072	396223.45	4566663.6	1291.156	1.50	0.80	Uncorrected	Pro 6H	8/2/2016 0:00	07:52:54am	New	Sensor	08022016- Class 2.SSF
SU 3	-0.62	35,069	396225.38	4566663.13	1291.211	1.50	0.80	Uncorrected	Pro 6H	8/2/2016 0:00	07:58:02am	New	Sensor	08022016- Class 2.SSF
SU 3	-0.62	35,066	396237.34	4566662.6	1290.347	1.50	0.80	Uncorrected	Pro 6H	8/2/2016 0:00	07:53:26am	New	Sensor	08022016- Class 2.SSF
SU 3	-0.62	35,066	396232.15	4566663.24	1290.766	1.50	0.80	Uncorrected	Pro 6H	8/2/2016 0:00	07:53:32am	New	Sensor	08022016- Class 2.SSF
SU 3	-0.62	35,062	396223.44	4566663.98	1291.213	1.50	0.80	Uncorrected	Pro 6H	8/2/2016 0:00	07:52:04am	New	Sensor	08022016- Class 2.SSF
SU 3	-0.62	35,060	396239.88	4566656.5	1289.652	1.20	0.70	Uncorrected	Pro 6H	8/2/2016 0:00	08:13:09am	New	Sensor	08022016- Class 2.SSF
SU 3	-0.62	35,057	396237.88	4566666.1	1291.602	1.20	0.60	Uncorrected	Pro 6H	8/2/2016 0:00	07:38:41am	New	Sensor	08022016- Class 2.SSF
SU 3	-0.62	35,055	396233	4566662.41	1290.602	1.50	0.80	Uncorrected	Pro 6H	8/2/2016 0:00	07:56:07am	New	Sensor	08022016- Class 2.SSF

SU	Z-Score	CPM	Easting	Northing	MSL	PDOP	HDOP	CorrType	RcvrType	GPS_Date	GPS_Time	Update	FeatName	Datafile
SU 3	-0.63	35,047	396240.03	4566659.03	1289.606	1.30	0.70	Uncorrected	Pro 6H	8/2/2016 0:00	08:05:19am	New	Sensor	08022016- Class 2.SSF
SU 3	-0.63	35,042	396228.22	4566665.04	1292.203	1.20	0.60	Uncorrected	Pro 6H	8/2/2016 0:00	07:39:58am	New	Sensor	08022016- Class 2.SSF
SU 3	-0.63	35,039	396230.34	4566666.69	1292.254	1.20	0.60	Uncorrected	Pro 6H	8/2/2016 0:00	07:37:42am	New	Sensor	08022016- Class 2.SSF
SU 3	-0.63	35,035	396227.72	4566663.33	1292.338	1.30	0.70	Uncorrected	Pro 6H	8/2/2016 0:00	07:51:09am	New	Sensor	08022016- Class 2.SSF
SU 3	-0.63	35,033	396243.04	4566654.62	1289.929	1.20	0.70	Uncorrected	Pro 6H	8/2/2016 0:00	08:14:08am	New	Sensor	08022016- Class 2.SSF
SU 3	-0.63	35,030	396228.84	4566666.69	1292.309	1.20	0.60	Uncorrected	Pro 6H	8/2/2016 0:00	07:37:36am	New	Sensor	08022016- Class 2.SSF
SU 3	-0.63	35,028	396239.42	4566662.61	1290.346	1.50	0.80	Uncorrected	Pro 6H	8/2/2016 0:00	07:52:34am	New	Sensor	08022016- Class 2.SSF
SU 3	-0.63	35,028	396239.4	4566661.97	1290.249	1.50	0.80	Uncorrected	Pro 6H	8/2/2016 0:00	07:53:14am	New	Sensor	08022016- Class 2.SSF
SU 3	-0.64	35,025	396236.26	4566659.67	1289.703	1.30	0.70	Uncorrected	Pro 6H	8/2/2016 0:00	08:05:24am	New	Sensor	08022016- Class 2.SSF
SU 3	-0.64	35,022	396239.23	4566661.63	1290.251	1.50	0.80	Uncorrected	Pro 6H	8/2/2016 0:00	07:56:00am	New	Sensor	08022016- Class 2.SSF
SU 3	-0.64	35,020	396235.86	4566663.44	1291.714	1.30	0.70	Uncorrected	Pro 6H	8/2/2016 0:00	07:48:30am	New	Sensor	08022016- Class 2.SSF
SU 3	-0.64	35,018	396236.44	4566663.58	1291.814	1.30	0.70	Uncorrected	Pro 6H	8/2/2016 0:00	07:45:56am	New	Sensor	08022016- Class 2.SSF
SU 3	-0.64	35,015	396233.97	4566663.24	1291.823	1.30	0.70	Uncorrected	Pro 6H	8/2/2016 0:00	07:50:13am	New	Sensor	08022016- Class 2.SSF
SU 3	-0.64	35,015	396236.75	4566658.85	1289.374	1.30	0.70	Uncorrected	Pro 6H	8/2/2016 0:00	08:08:22am	New	Sensor	08022016- Class 2.SSF
SU 3	-0.64	35,013	396235.94	4566664.48	1292.129	1.30	0.70	Uncorrected	Pro 6H	8/2/2016 0:00	07:43:01am	New	Sensor	08022016- Class 2.SSF
SU 3	-0.64	35,011	396236.09	4566660.71	1289.859	1.50	0.80	Uncorrected	Pro 6H	8/2/2016 0:00	08:01:59am	New	Sensor	08022016- Class 2.SSF
SU 3	-0.64	35,008	396234.33	4566663.56	1291.884	1.30	0.70	Uncorrected	Pro 6H	8/2/2016 0:00	07:48:32am	New	Sensor	08022016- Class 2.SSF
SU 3	-0.65	35,005	396231.48	4566665.81	1291.919	1.20	0.60	Uncorrected	Pro 6H	8/2/2016 0:00	07:38:55am	New	Sensor	08022016- Class 2.SSF
SU 3	-0.65	35,002	396237.39	4566662.29	1290.286	1.50	0.80	Uncorrected	Pro 6H	8/2/2016 0:00	07:52:23am	New	Sensor	08022016- Class 2.SSF
SU 3	-0.65	35,000	396242.65	4566659.33	1289.668	1.50	0.80	Uncorrected	Pro 6H	8/2/2016 0:00	08:01:51am	New	Sensor	08022016- Class 2.SSF
SU 3	-0.65	34,999	396224.87	4566664.65	1292.544	1.30	0.70	Uncorrected	Pro 6H	8/2/2016 0:00	07:44:25am	New	Sensor	08022016- Class 2.SSF
SU 3	-0.65	34,998	396223.87	4566664.2	1292.42	1.30	0.70	Uncorrected	Pro 6H	8/2/2016 0:00	07:49:36am	New	Sensor	08022016- Class 2.SSF
SU 3	-0.65	34,997	396225.06	4566666.05	1292.093	1.20	0.60	Uncorrected	Pro 6H	8/2/2016 0:00	07:37:20am	New	Sensor	08022016- Class 2.SSF
SU 3	-0.65	34,988	396241.81	4566656.31	1289.213	1.30	0.70	Uncorrected	Pro 6H	8/2/2016 0:00	08:11:30am	New	Sensor	08022016- Class 2.SSF
SU 3	-0.65	34,986	396233.54	4566663.85	1292.081	1.30	0.70	Uncorrected	Pro 6H	8/2/2016 0:00	07:46:00am	New	Sensor	08022016- Class 2.SSF
SU 3	-0.66	34,983	396229.84	4566663.12	1292.163	1.30	0.70	Uncorrected	Pro 6H	8/2/2016 0:00	07:51:06am	New	Sensor	08022016- Class 2.SSF
SU 3	-0.66	34,982	396238.73	4566665.4	1291.53	1.20	0.60	Uncorrected	Pro 6H	8/2/2016 0:00	07:40:16am	New	Sensor	08022016- Class 2.SSF
SU 3	-0.66	34,977	396241.51	4566653.75	1289.994	1.20	0.70	Uncorrected	Pro 6H	8/2/2016 0:00	08:17:38am	New	Sensor	08022016- Class 2.SSF
SU 3	-0.66	34,969	396233.83	4566664.01	1292.16	1.30	0.70	Uncorrected	Pro 6H	8/2/2016 0:00	07:45:06am	New	Sensor	08022016- Class 2.SSF
SU 3	-0.66	34,968	396231.24	4566664.43	1292.416	1.30	0.70	Uncorrected	Pro 6H	8/2/2016 0:00	07:42:55am	New	Sensor	08022016- Class 2.SSF
SU 3	-0.66	34,966	396238.54	4566660.41	1290.295	1.50	0.80	Uncorrected	Pro 6H	8/2/2016 0:00	07:59:14am	New	Sensor	08022016- Class 2.SSF
SU 3	-0.66	34,965	396235.35	4566660.39	1289.878	1.50	0.80	Uncorrected	Pro 6H	8/2/2016 0:00	08:02:52am	New	Sensor	08022016- Class 2.SSF
SU 3	-0.67	34,959	396231	4566660.83	1289.93	1.30	0.70	Uncorrected	Pro 6H	8/2/2016 0:00	08:04:38am	New	Sensor	08022016- Class 2.SSF
SU 3	-0.67	34,958	396225.01	4566666.03	1292.028	1.20	0.60	Uncorrected	Pro 6H	8/2/2016 0:00	07:37:18am	New	Sensor	08022016- Class 2.SSF
SU 3	-0.67	34,958	396239.78	4566658.01	1289.177	1.30	0.70	Uncorrected	Pro 6H	8/2/2016 0:00	08:08:12am	New	Sensor	08022016- Class 2.SSF
SU 3	-0.67	34,954	396241.59	4566652.26	1289.845	1.20	0.70	Uncorrected	Pro 6H	8/2/2016 0:00	08:21:05am	New	Sensor	08022016- Class 2.SSF
SU 3	-0.67	34,953	396240.74	4566659.53	1289.64	1.50	0.80	Uncorrected	Pro 6H	8/2/2016 0:00	08:02:46am	New	Sensor	08022016- Class 2.SSF
SU 3	-0.67	34,952	396235.87	4566660.86	1289.883	1.50	0.80	Uncorrected	Pro 6H	8/2/2016 0:00	08:01:07am	New	Sensor	08022016- Class 2.SSF
SU 3	-0.67	34,949	396237.41	4566659.74	1289.623	1.30	0.70	Uncorrected	Pro 6H	8/2/2016 0:00	08:04:30am	New	Sensor	08022016- Class 2.SSF
SU 3	-0.67	34,948	396234.17	4566664.28	1292.059	1.30	0.70	Uncorrected	Pro 6H	8/2/2016 0:00	07:44:12am	New	Sensor	08022016- Class 2.SSF
SU 3	-0.67	34,945	396240.03	4566657.03	1289.648	1.20	0.70	Uncorrected	Pro 6H	8/2/2016 0:00	08:12:05am	New	Sensor	08022016- Class 2.SSF
SU 3	-0.67	34,943	396241.27	4566657.33	1289.377	1.30	0.70	Uncorrected	Pro 6H	8/2/2016 0:00	08:09:53am	New	Sensor	08022016- Class 2.SSF
SU 3	-0.67	34,941	396237.16	4566661.93	1290.33	1.50	0.80	Uncorrected	Pro 6H	8/2/2016 0:00	07:54:58am	New	Sensor	08022016- Class 2.SSF
SU 3	-0.68	34,938	396239.9	4566662.2	1290.286	1.50	0.80	Uncorrected	Pro 6H	8/2/2016 0:00	07:53:23am	New	Sensor	08022016- Class 2.SSF
SU 3	-0.68	34,936	396242.64	4566655.95	1289.106	1.30	0.70	Uncorrected	Pro 6H	8/2/2016 0:00	08:11:28am	New	Sensor	08022016- Class 2.SSF
SU 3	-0.68	34,932	396239.05	4566662.27	1290.282	1.50	0.80	Uncorrected	Pro 6H	8/2/2016 0:00	07:52:25am	New	Sensor	08022016- Class 2.SSF
SU 3	-0.69	34,916	396234.66	4566665.5	1291.848	1.20	0.60	Uncorrected	Pro 6H	8/2/2016 0:00	07:39:33am	New	Sensor	08022016- Class 2.SSF
SU 3	-0.69	34,913	396240.37	4566657.89	1289.182	1.30	0.70	Uncorrected	Pro 6H	8/2/2016 0:00	08:09:24am	New	Sensor	08022016- Class 2.SSF
SU 3	-0.69	34,912	396239.89	4566652.91	1289.927	1.20	0.70	Uncorrected	Pro 6H	8/2/2016 0:00	08:21:31am	New	Sensor	08022016- Class 2.SSF
SU 3	-0.69	34,911	396241.51	4566661.68	1290.313	1.50	0.80	Uncorrected	Pro 6H	8/2/2016 0:00	07:54:12am	New	Sensor	08022016- Class 2.SSF
SU 3	-0.69	34,910	396242.88	4566651.83	1289.766	1.20	0.70	Uncorrected	Pro 6H	8/2/2016 0:00	08:21:27am	New	Sensor	08022016- Class 2.SSF
SU 3	-0.69	34,909	396240.1	4566662.49	1291.508	1.30	0.70	Uncorrected	Pro 6H	8/2/2016 0:00	07:48:18am	New	Sensor	08022016- Class 2.SSF

SU	Z-Score	CPM	Easting	Northing	MSL	PDOP	HDOP	CorrType	RcvrType	GPS_Date	GPS_Time	Update	FeatName	Datafile
SU 3	-0.69	34,909	396242.32	4566652.25	1289.779	1.20	0.70	Uncorrected	Pro 6H	8/2/2016 0:00	08:19:45am	New	Sensor	08022016- Class 2.SSF
SU 3	-0.69	34,907	396227.32	4566662.87	1291.085	1.50	0.80	Uncorrected	Pro 6H	8/2/2016 0:00	07:53:50am	New	Sensor	08022016- Class 2.SSF
SU 3	-0.7	34,897	396224.95	4566666.19	1291.797	1.20	0.60	Uncorrected	Pro 6H	8/2/2016 0:00	07:37:14am	New	Sensor	08022016- Class 2.SSF
SU 3	-0.7	34,894	396235.5	4566661.99	1290.417	1.50	0.80	Uncorrected	Pro 6H	8/2/2016 0:00	07:54:56am	New	Sensor	08022016- Class 2.SSF
SU 3	-0.7	34,894	396235.98	4566660.29	1289.798	1.30	0.70	Uncorrected	Pro 6H	8/2/2016 0:00	08:03:41am	New	Sensor	08022016- Class 2.SSF
SU 3	-0.7	34,892	396242.15	4566658.53	1289.398	1.30	0.70	Uncorrected	Pro 6H	8/2/2016 0:00	08:05:14am	New	Sensor	08022016- Class 2.SSF
SU 3	-0.7	34,892	396240.44	4566651.34	1289.929	1.20	0.70	Uncorrected	Pro 6H	8/2/2016 0:00	08:24:50am	New	Sensor	08022016- Class 2.SSF
SU 3	-0.7	34,889	396240.65	4566661.67	1290.312	1.50	0.80	Uncorrected	Pro 6H	8/2/2016 0:00	07:55:08am	New	Sensor	08022016- Class 2.SSF
SU 3	-0.7	34,882	396234.5	4566659.57	1289.695	1.30	0.70	Uncorrected	Pro 6H	8/2/2016 0:00	08:05:06am	New	Sensor	08022016- Class 2.SSF
SU 3	-0.7	34,880	396242.37	4566659.3	1289.611	1.50	0.80	Uncorrected	Pro 6H	8/2/2016 0:00	08:01:50am	New	Sensor	08022016- Class 2.SSF
SU 3	-0.7	34,878	396242.74	4566653.58	1289.892	1.20	0.70	Uncorrected	Pro 6H	8/2/2016 0:00	08:16:37am	New	Sensor	08022016- Class 2.SSF
SU 3	-0.71	34,874	396242.01	4566662.25	1291.378	1.30	0.70	Uncorrected	Pro 6H	8/2/2016 0:00	07:49:11am	New	Sensor	08022016- Class 2.SSF
SU 3	-0.71	34,873	396235.18	4566663.9	1291.959	1.30	0.70	Uncorrected	Pro 6H	8/2/2016 0:00	07:45:04am	New	Sensor	08022016- Class 2.SSF
SU 3	-0.71	34,866	396239.32	4566659.46	1289.702	1.50	0.80	Uncorrected	Pro 6H	8/2/2016 0:00	08:02:38am	New	Sensor	08022016- Class 2.SSF
SU 3	-0.71	34,863	396233.02	4566663.29	1290.719	1.50	0.80	Uncorrected	Pro 6H	8/2/2016 0:00	07:52:42am	New	Sensor	08022016- Class 2.SSF
SU 3	-0.71	34,860	396239.84	4566661.91	1291.59	1.30	0.70	Uncorrected	Pro 6H	8/2/2016 0:00	07:50:46am	New	Sensor	08022016- Class 2.SSF
SU 3	-0.71	34,856	396236.07	4566665.58	1291.746	1.20	0.60	Uncorrected	Pro 6H	8/2/2016 0:00	07:39:31am	New	Sensor	08022016- Class 2.SSF
SU 3	-0.71	34,855	396241.24	4566655.36	1289.979	1.20	0.70	Uncorrected	Pro 6H	8/2/2016 0:00	08:14:04am	New	Sensor	08022016- Class 2.SSF
SU 3	-0.72	34,854	396241.01	4566656.89	1289.13	1.30	0.70	Uncorrected	Pro 6H	8/2/2016 0:00	08:09:17am	New	Sensor	08022016- Class 2.SSF
SU 3	-0.72	34,851	396242.45	4566657.03	1289.066	1.30	0.70	Uncorrected	Pro 6H	8/2/2016 0:00	08:09:20am	New	Sensor	08022016- Class 2.SSF
SU 3	-0.72	34,846	396240	4566659.25	1289.66	1.50	0.80	Uncorrected	Pro 6H	8/2/2016 0:00	08:02:38am	New	Sensor	08022016- Class 2.SSF
SU 3	-0.72	34,845	396241.39	4566652.92	1289.742	1.20	0.70	Uncorrected	Pro 6H	8/2/2016 0:00	08:18:53am	New	Sensor	08022016- Class 2.SSF
SU 3	-0.72	34,843	396242.66	4566653.51	1289.963	1.20	0.70	Uncorrected	Pro 6H	8/2/2016 0:00	08:17:07am	New	Sensor	08022016- Class 2.SSF
SU 3	-0.72	34,840	396237.46	4566663.15	1291.637	1.30	0.70	Uncorrected	Pro 6H	8/2/2016 0:00	07:48:28am	New	Sensor	08022016- Class 2.SSF
SU 3	-0.72	34,837	396241.55	4566661.59	1290.317	1.50	0.80	Uncorrected	Pro 6H	8/2/2016 0:00	07:54:14am	New	Sensor	08022016- Class 2.SSF
SU 3	-0.72	34,834	396237.59	4566665.84	1291.63	1.20	0.60	Uncorrected	Pro 6H	8/2/2016 0:00	07:39:28am	New	Sensor	08022016- Class 2.SSF
SU 3	-0.73	34,829	396238.37	4566659.42	1289.577	1.30	0.70	Uncorrected	Pro 6H	8/2/2016 0:00	08:03:27am	New	Sensor	08022016- Class 2.SSF
SU 3	-0.73	34,826	396227.02	4566666.3	1292.395	1.20	0.60	Uncorrected	Pro 6H	8/2/2016 0:00	07:38:18am	New	Sensor	08022016- Class 2.SSF
SU 3	-0.73	34,825	396238.73	4566657.78	1289.174	1.30	0.70	Uncorrected	Pro 6H	8/2/2016 0:00	08:10:29am	New	Sensor	08022016- Class 2.SSF
SU 3	-0.73	34,821	396240.03	4566663.57	1291.708	1.30	0.70	Uncorrected	Pro 6H	8/2/2016 0:00	07:45:51am	New	Sensor	08022016- Class 2.SSF
SU 3	-0.73	34,820	396237.68	4566660.85	1290.288	1.50	0.80	Uncorrected	Pro 6H	8/2/2016 0:00	07:58:23am	New	Sensor	08022016- Class 2.SSF
SU 3	-0.73	34,817	396229.02	4566660.74	1290.05	1.30	0.70	Uncorrected	Pro 6H	8/2/2016 0:00	08:04:08am	New	Sensor	08022016- Class 2.SSF
SU 3	-0.73	34,815	396236.67	4566665.37	1291.647	1.20	0.60	Uncorrected	Pro 6H	8/2/2016 0:00	07:40:11am	New	Sensor	08022016- Class 2.SSF
SU 3	-0.74	34,804	396238.2	4566661.04	1290.41	1.50	0.80	Uncorrected	Pro 6H	8/2/2016 0:00	07:58:36am	New	Sensor	08022016- Class 2.SSF
SU 3	-0.74	34,802	396239.73	4566664.53	1291.94	1.30	0.70	Uncorrected	Pro 6H	8/2/2016 0:00	07:43:06am	New	Sensor	08022016- Class 2.SSF
SU 3	-0.74	34,801	396228.9	4566664.88	1292.296	1.20	0.60	Uncorrected	Pro 6H	8/2/2016 0:00	07:42:30am	New	Sensor	08022016- Class 2.SSF
SU 3	-0.74	34,796	396240.88	4566660.84	1290.271	1.50	0.80	Uncorrected	Pro 6H	8/2/2016 0:00	07:57:43am	New	Sensor	08022016- Class 2.SSF
SU 3	-0.74	34,796	396237.29	4566660.99	1290.41	1.50	0.80	Uncorrected	Pro 6H	8/2/2016 0:00	07:59:26am	New	Sensor	08022016- Class 2.SSF
SU 3	-0.74	34,796	396241.27	4566658.37	1289.351	1.30	0.70	Uncorrected	Pro 6H	8/2/2016 0:00	08:07:44am	New	Sensor	08022016- Class 2.SSF
SU 3	-0.74	34,794	396240.43	4566653.16	1289.832	1.20	0.70	Uncorrected	Pro 6H	8/2/2016 0:00	08:20:15am	New	Sensor	08022016- Class 2.SSF
SU 3	-0.74	34,793	396242.11	4566662	1290.121	1.50	0.80	Uncorrected	Pro 6H	8/2/2016 0:00	07:52:30am	New	Sensor	08022016- Class 2.SSF
SU 3	-0.74	34,791	396232.79	4566663.41	1291.935	1.30	0.70	Uncorrected	Pro 6H	8/2/2016 0:00	07:49:24am	New	Sensor	08022016- Class 2.SSF
SU 3	-0.75	34,789	396236.41	4566659.77	1289.626	1.30	0.70	Uncorrected	Pro 6H	8/2/2016 0:00	08:03:24am	New	Sensor	08022016- Class 2.SSF
SU 3	-0.75	34,786	396237.32	4566662.16	1290.396	1.50	0.80	Uncorrected	Pro 6H	8/2/2016 0:00	07:55:12am	New	Sensor	08022016- Class 2.SSF
SU 3	-0.75	34,786	396242.54	4566653.39	1289.773	1.20	0.70	Uncorrected	Pro 6H	8/2/2016 0:00	08:18:03am	New	Sensor	08022016- Class 2.SSF
SU 3	-0.75	34,785	396241.85	4566658.26	1289.225	1.30	0.70	Uncorrected	Pro 6H	8/2/2016 0:00	08:07:43am	New	Sensor	08022016- Class 2.SSF
SU 3	-0.75	34,783	396225.42	4566665.79	1292.266	1.20	0.60	Uncorrected	Pro 6H	8/2/2016 0:00	07:39:04am	New	Sensor	08022016- Class 2.SSF
SU 3	-0.75	34,779	396240.51	4566657.79	1289.19	1.30	0.70	Uncorrected	Pro 6H	8/2/2016 0:00	08:08:12am	New	Sensor	08022016- Class 2.SSF
SU 3	-0.75	34,776	396224.32	4566664.67	1292.398	1.30	0.70	Uncorrected	Pro 6H	8/2/2016 0:00	07:47:55am	New	Sensor	08022016- Class 2.SSF
SU 3	-0.75	34,775	396239.23	4566656.68	1289.671	1.20	0.70	Uncorrected	Pro 6H	8/2/2016 0:00	08:13:10am	New	Sensor	08022016- Class 2.SSF
SU 3	-0.75	34,771	396237.84	4566663.94	1291.722	1.30	0.70	Uncorrected	Pro 6H	8/2/2016 0:00	07:43:52am	New	Sensor	08022016- Class 2.SSF
SU 3	-0.75	34,771	396237.83	4566663.71	1291.761	1.30	0.70	Uncorrected	Pro 6H	8/2/2016 0:00	07:44:46am	New	Sensor	08022016- Class 2.SSF

SU	Z-Score	CPM	Easting	Northing	MSL	PDOP	HDOP	CorrType	RcvrType	GPS_Date	GPS_Time	Update	FeatName	Datafile
SU 3	-0.75	34,770	396226.86	4566664.39	1292.262	1.30	0.70	Uncorrected	Pro 6H	8/2/2016 0:00	07:48:42am	New	Sensor	08022016- Class 2.SSF
SU 3	-0.75	34,768	396238	4566660.45	1289.763	1.50	0.80	Uncorrected	Pro 6H	8/2/2016 0:00	08:00:50am	New	Sensor	08022016- Class 2.SSF
SU 3	-0.76	34,767	396240.7	4566662.54	1291.466	1.30	0.70	Uncorrected	Pro 6H	8/2/2016 0:00	07:48:19am	New	Sensor	08022016- Class 2.SSF
SU 3	-0.76	34,766	396237.79	4566665.3	1291.647	1.20	0.60	Uncorrected	Pro 6H	8/2/2016 0:00	07:40:23am	New	Sensor	08022016- Class 2.SSF
SU 3	-0.76	34,763	396227.19	4566663.41	1292.18	1.30	0.70	Uncorrected	Pro 6H	8/2/2016 0:00	07:48:02am	New	Sensor	08022016- Class 2.SSF
SU 3	-0.76	34,761	396242.01	4566659.3	1289.626	1.50	0.80	Uncorrected	Pro 6H	8/2/2016 0:00	08:01:49am	New	Sensor	08022016- Class 2.SSF
SU 3	-0.76	34,757	396241.76	4566659.01	1289.494	1.30	0.70	Uncorrected	Pro 6H	8/2/2016 0:00	08:04:26am	New	Sensor	08022016- Class 2.SSF
SU 3	-0.76	34,756	396236.85	4566659.18	1289.621	1.30	0.70	Uncorrected	Pro 6H	8/2/2016 0:00	08:05:08am	New	Sensor	08022016- Class 2.SSF
SU 3	-0.76	34,749	396227.27	4566663.78	1291.039	1.50	0.80	Uncorrected	Pro 6H	8/2/2016 0:00	07:51:59am	New	Sensor	08022016- Class 2.SSF
SU 3	-0.76	34,749	396241.9	4566651.01	1289.89	1.20	0.70	Uncorrected	Pro 6H	8/2/2016 0:00	08:24:00am	New	Sensor	08022016- Class 2.SSF
SU 3	-0.76	34,747	396230.56	4566666.7	1292.275	1.20	0.60	Uncorrected	Pro 6H	8/2/2016 0:00	07:37:44am	New	Sensor	08022016- Class 2.SSF
SU 3	-0.77	34,743	396240.05	4566656.63	1289.345	1.30	0.70	Uncorrected	Pro 6H	8/2/2016 0:00	08:11:24am	New	Sensor	08022016- Class 2.SSF
SU 3	-0.77	34,742	396235.29	4566659.17	1289.505	1.30	0.70	Uncorrected	Pro 6H	8/2/2016 0:00	08:07:34am	New	Sensor	08022016- Class 2.SSF
SU 3	-0.77	34,739	396234.97	4566663.23	1291.653	1.30	0.70	Uncorrected	Pro 6H	8/2/2016 0:00	07:49:21am	New	Sensor	08022016- Class 2.SSF
SU 3	-0.77	34,737	396238.68	4566662.63	1290.358	1.50	0.80	Uncorrected	Pro 6H	8/2/2016 0:00	07:52:35am	New	Sensor	08022016- Class 2.SSF
SU 3	-0.77	34,736	396225.29	4566664.5	1292.49	1.20	0.60	Uncorrected	Pro 6H	8/2/2016 0:00	07:42:41am	New	Sensor	08022016- Class 2.SSF
SU 3	-0.77	34,736	396241.62	4566653.64	1289.806	1.20	0.70	Uncorrected	Pro 6H	8/2/2016 0:00	08:18:04am	New	Sensor	08022016- Class 2.SSF
SU 3	-0.77	34,733	396240.92	4566663.5	1291.565	1.30	0.70	Uncorrected	Pro 6H	8/2/2016 0:00	07:45:44am	New	Sensor	08022016- Class 2.SSF
SU 3	-0.77	34,728	396233.6	4566660.68	1289.955	1.50	0.80	Uncorrected	Pro 6H	8/2/2016 0:00	08:02:54am	New	Sensor	08022016- Class 2.SSF
SU 3	-0.77	34,725	396241.74	4566659	1289.591	1.30	0.70	Uncorrected	Pro 6H	8/2/2016 0:00	08:03:31am	New	Sensor	08022016- Class 2.SSF
SU 3	-0.77	34,725	396243.1	4566653.89	1289.83	1.20	0.70	Uncorrected	Pro 6H	8/2/2016 0:00	08:16:09am	New	Sensor	08022016- Class 2.SSF
SU 3	-0.78	34,723	396233.04	4566661.81	1290.707	1.50	0.80	Uncorrected	Pro 6H	8/2/2016 0:00	07:59:31am	New	Sensor	08022016- Class 2.SSF
SU 3	-0.78	34,716	396231.97	4566660.76	1289.877	1.30	0.70	Uncorrected	Pro 6H	8/2/2016 0:00	08:04:37am	New	Sensor	08022016- Class 2.SSF
SU 3	-0.78	34,714	396241.28	4566662.3	1290.274	1.50	0.80	Uncorrected	Pro 6H	8/2/2016 0:00	07:51:42am	New	Sensor	08022016- Class 2.SSF
SU 3	-0.79	34,700	396226.64	4566663.4	1292.299	1.30	0.70	Uncorrected	Pro 6H	8/2/2016 0:00	07:46:19am	New	Sensor	08022016- Class 2.SSF
SU 3	-0.79	34,697	396238.46	4566659.93	1289.701	1.30	0.70	Uncorrected	Pro 6H	8/2/2016 0:00	08:03:38am	New	Sensor	08022016- Class 2.SSF
SU 3	-0.79	34,695	396236.39	4566659.06	1289.537	1.30	0.70	Uncorrected	Pro 6H	8/2/2016 0:00	08:07:35am	New	Sensor	08022016- Class 2.SSF
SU 3	-0.79	34,692	396230.72	4566663.01	1292.127	1.30	0.70	Uncorrected	Pro 6H	8/2/2016 0:00	07:51:05am	New	Sensor	08022016- Class 2.SSF
SU 3	-0.79	34,689	396237.11	4566660	1289.762	1.50	0.80	Uncorrected	Pro 6H	8/2/2016 0:00	08:02:50am	New	Sensor	08022016- Class 2.SSF
SU 3	-0.79	34,688	396242.14	4566659.1	1289.594	1.50	0.80	Uncorrected	Pro 6H	8/2/2016 0:00	08:02:42am	New	Sensor	08022016- Class 2.SSF
SU 3	-0.79	34,686	396230.64	4566662.58	1290.799	1.50	0.80	Uncorrected	Pro 6H	8/2/2016 0:00	07:53:54am	New	Sensor	08022016- Class 2.SSF
SU 3	-0.79	34,684	396236.45	4566659.22	1289.349	1.30	0.70	Uncorrected	Pro 6H	8/2/2016 0:00	08:07:49am	New	Sensor	08022016- Class 2.SSF
SU 3	-0.79	34,682	396239.01	4566661.96	1291.584	1.30	0.70	Uncorrected	Pro 6H	8/2/2016 0:00	07:50:45am	New	Sensor	08022016- Class 2.SSF
SU 3	-0.8	34,673	396234.29	4566661.28	1290.522	1.50	0.80	Uncorrected	Pro 6H	8/2/2016 0:00	07:58:19am	New	Sensor	08022016- Class 2.SSF
SU 3	-0.8	34,672	396229.39	4566666.68	1292.274	1.20	0.60	Uncorrected	Pro 6H	8/2/2016 0:00	07:37:40am	New	Sensor	08022016- Class 2.SSF
SU 3	-0.8	34,671	396233.47	4566663.21	1291.951	1.30	0.70	Uncorrected	Pro 6H	8/2/2016 0:00	07:46:28am	New	Sensor	08022016- Class 2.SSF
SU 3	-0.8	34,670	396238.75	4566662.17	1290.355	1.50	0.80	Uncorrected	Pro 6H	8/2/2016 0:00	07:54:22am	New	Sensor	08022016- Class 2.SSF
SU 3	-0.8	34,661	396233.19	4566662.97	1291.906	1.30	0.70	Uncorrected	Pro 6H	8/2/2016 0:00	07:48:59am	New	Sensor	08022016- Class 2.SSF
SU 3	-0.8	34,660	396242.22	4566654.61	1289.859	1.20	0.70	Uncorrected	Pro 6H	8/2/2016 0:00	08:15:42am	New	Sensor	08022016- Class 2.SSF
SU 3	-0.81	34,657	396240.16	4566654.75	1290.164	1.20	0.70	Uncorrected	Pro 6H	8/2/2016 0:00	08:16:43am	New	Sensor	08022016- Class 2.SSF
SU 3	-0.81	34,656	396232.93	4566666.68	1292.044	1.20	0.60	Uncorrected	Pro 6H	8/2/2016 0:00	07:37:50am	New	Sensor	08022016- Class 2.SSF
SU 3	-0.81	34,655	396239.53	4566663.47	1291.759	1.30	0.70	Uncorrected	Pro 6H	8/2/2016 0:00	07:45:52am	New	Sensor	08022016- Class 2.SSF
SU 3	-0.81	34,653	396237.47	4566658.8	1289.444	1.30	0.70	Uncorrected	Pro 6H	8/2/2016 0:00	08:07:36am	New	Sensor	08022016- Class 2.SSF
SU 3	-0.81	34,651	396224.2	4566664.01	1291.183	1.50	0.80	Uncorrected	Pro 6H	8/2/2016 0:00	07:52:03am	New	Sensor	08022016- Class 2.SSF
SU 3	-0.81	34,650	396238.55	4566658.62	1289.3	1.30	0.70	Uncorrected	Pro 6H	8/2/2016 0:00	08:08:20am	New	Sensor	08022016- Class 2.SSF
SU 3	-0.81	34,648	396235.1	4566661.16	1290.47	1.50	0.80	Uncorrected	Pro 6H	8/2/2016 0:00	07:58:20am	New	Sensor	08022016- Class 2.SSF
SU 3	-0.81	34,641	396239.74	4566660.99	1290.245	1.50	0.80	Uncorrected	Pro 6H	8/2/2016 0:00	07:56:43am	New	Sensor	08022016- Class 2.SSF
SU 3	-0.81	34,639	396234.29	4566662.45	1290.541	1.50	0.80	Uncorrected	Pro 6H	8/2/2016 0:00	07:53:08am	New	Sensor	08022016- Class 2.SSF
SU 3	-0.82	34,636	396231.24	4566662.68	1290.712	1.50	0.80	Uncorrected	Pro 6H	8/2/2016 0:00	07:56:09am	New	Sensor	08022016- Class 2.SSF
SU 3	-0.82	34,622	396231.74	4566660.91	1290.057	1.50	0.80	Uncorrected	Pro 6H	8/2/2016 0:00	08:01:37am	New	Sensor	08022016- Class 2.SSF
SU 3	-0.82	34,619	396236.06	4566665.43	1291.696	1.20	0.60	Uncorrected	Pro 6H	8/2/2016 0:00	07:40:10am	New	Sensor	08022016- Class 2.SSF
SU 3	-0.83	34,614	396239.76	4566661.48	1290.27	1.50	0.80	Uncorrected	Pro 6H	8/2/2016 0:00	07:55:01am	New	Sensor	08022016- Class 2.SSF

SU	Z-Score	CPM	Easting	Northing	MSL	PDOP	HDOP	CorrType	RcvrType	GPS_Date	GPS_Time	Update	FeatName	Datafile
SU 3	-0.83	34,609	396227.96	4566663.33	1290.948	1.50	0.80	Uncorrected	Pro 6H	8/2/2016 0:00	07:56:13am	New	Sensor	08022016- Class 2.SSF
SU 3	-0.83	34,607	396232.53	4566662.94	1291.953	1.30	0.70	Uncorrected	Pro 6H	8/2/2016 0:00	07:48:58am	New	Sensor	08022016- Class 2.SSF
SU 3	-0.83	34,604	396240.67	4566654.04	1289.791	1.20	0.70	Uncorrected	Pro 6H	8/2/2016 0:00	08:18:05am	New	Sensor	08022016- Class 2.SSF
SU 3	-0.83	34,602	396241.55	4566656.38	1289.494	1.20	0.70	Uncorrected	Pro 6H	8/2/2016 0:00	08:12:03am	New	Sensor	08022016- Class 2.SSF
SU 3	-0.83	34,594	396238.67	4566658.31	1289.256	1.30	0.70	Uncorrected	Pro 6H	8/2/2016 0:00	08:08:10am	New	Sensor	08022016- Class 2.SSF
SU 3	-0.84	34,587	396232.05	4566663.42	1291.986	1.30	0.70	Uncorrected	Pro 6H	8/2/2016 0:00	07:49:25am	New	Sensor	08022016- Class 2.SSF
SU 3	-0.84	34,577	396235.57	4566660.13	1289.843	1.50	0.80	Uncorrected	Pro 6H	8/2/2016 0:00	08:02:34am	New	Sensor	08022016- Class 2.SSF
SU 3	-0.85	34,572	396241.79	4566655.06	1290.079	1.20	0.70	Uncorrected	Pro 6H	8/2/2016 0:00	08:14:41am	New	Sensor	08022016- Class 2.SSF
SU 3	-0.85	34,568	396236.02	4566662.92	1290.425	1.50	0.80	Uncorrected	Pro 6H	8/2/2016 0:00	07:52:38am	New	Sensor	08022016- Class 2.SSF
SU 3	-0.85	34,564	396236.73	4566660.67	1289.829	1.50	0.80	Uncorrected	Pro 6H	8/2/2016 0:00	08:01:58am	New	Sensor	08022016- Class 2.SSF
SU 3	-0.85	34,563	396232.41	4566664.13	1292.183	1.30	0.70	Uncorrected	Pro 6H	8/2/2016 0:00	07:45:08am	New	Sensor	08022016- Class 2.SSF
SU 3	-0.85	34,559	396238.25	4566664.85	1291.528	1.20	0.60	Uncorrected	Pro 6H	8/2/2016 0:00	07:41:24am	New	Sensor	08022016- Class 2.SSF
SU 3	-0.85	34,552	396230.89	4566665.11	1292.027	1.20	0.60	Uncorrected	Pro 6H	8/2/2016 0:00	07:40:02am	New	Sensor	08022016- Class 2.SSF
SU 3	-0.85	34,552	396233.64	4566663.73	1291.943	1.30	0.70	Uncorrected	Pro 6H	8/2/2016 0:00	07:48:33am	New	Sensor	08022016- Class 2.SSF
SU 3	-0.86	34,547	396236.76	4566665.61	1291.728	1.20	0.60	Uncorrected	Pro 6H	8/2/2016 0:00	07:39:30am	New	Sensor	08022016- Class 2.SSF
SU 3	-0.86	34,546	396236.43	4566664.11	1291.84	1.30	0.70	Uncorrected	Pro 6H	8/2/2016 0:00	07:44:09am	New	Sensor	08022016- Class 2.SSF
SU 3	-0.86	34,544	396227.29	4566663.4	1291.106	1.50	0.80	Uncorrected	Pro 6H	8/2/2016 0:00	07:54:36am	New	Sensor	08022016- Class 2.SSF
SU 3	-0.86	34,544	396242	4566660.06	1289.531	1.50	0.80	Uncorrected	Pro 6H	8/2/2016 0:00	08:00:09am	New	Sensor	08022016- Class 2.SSF
SU 3	-0.86	34,544	396234.17	4566660.15	1289.771	1.30	0.70	Uncorrected	Pro 6H	8/2/2016 0:00	08:05:26am	New	Sensor	08022016- Class 2.SSF
SU 3	-0.86	34,543	396232.1	4566663.17	1292.052	1.30	0.70	Uncorrected	Pro 6H	8/2/2016 0:00	07:46:26am	New	Sensor	08022016- Class 2.SSF
SU 3	-0.86	34,541	396240.29	4566657.82	1289.07	1.30	0.70	Uncorrected	Pro 6H	8/2/2016 0:00	08:08:53am	New	Sensor	08022016- Class 2.SSF
SU 3	-0.86	34,535	396233.89	4566664.57	1292.014	1.20	0.60	Uncorrected	Pro 6H	8/2/2016 0:00	07:42:23am	New	Sensor	08022016- Class 2.SSF
SU 3	-0.86	34,534	396230.68	4566666.56	1292.247	1.20	0.60	Uncorrected	Pro 6H	8/2/2016 0:00	07:37:46am	New	Sensor	08022016- Class 2.SSF
SU 3	-0.86	34,532	396237.59	4566666.52	1291.734	1.20	0.60	Uncorrected	Pro 6H	8/2/2016 0:00	07:37:59am	New	Sensor	08022016- Class 2.SSF
SU 3	-0.86	34,531	396240.87	4566652.47	1289.872	1.20	0.70	Uncorrected	Pro 6H	8/2/2016 0:00	08:21:30am	New	Sensor	08022016- Class 2.SSF
SU 3	-0.86	34,529	396226.81	4566665.74	1292.321	1.20	0.60	Uncorrected	Pro 6H	8/2/2016 0:00	07:38:22am	New	Sensor	08022016- Class 2.SSF
SU 3	-0.87	34,520	396231.3	4566663.88	1292.065	1.30	0.70	Uncorrected	Pro 6H	8/2/2016 0:00	07:48:36am	New	Sensor	08022016- Class 2.SSF
SU 3	-0.87	34,513	396239.8	4566660.06	1289.718	1.50	0.80	Uncorrected	Pro 6H	8/2/2016 0:00	08:00:52am	New	Sensor	08022016- Class 2.SSF
SU 3	-0.87	34,509	396230.23	4566662.48	1290.76	1.50	0.80	Uncorrected	Pro 6H	8/2/2016 0:00	07:54:50am	New	Sensor	08022016- Class 2.SSF
SU 3	-0.87	34,508	396237.35	4566665.73	1291.681	1.20	0.60	Uncorrected	Pro 6H	8/2/2016 0:00	07:39:29am	New	Sensor	08022016- Class 2.SSF
SU 3	-0.87	34,508	396223.33	4566663.13	1291.155	1.50	0.80	Uncorrected	Pro 6H	8/2/2016 0:00	07:52:55am	New	Sensor	08022016- Class 2.SSF
SU 3	-0.88	34,504	396242.08	4566657.17	1289.058	1.30	0.70	Uncorrected	Pro 6H	8/2/2016 0:00	08:08:51am	New	Sensor	08022016- Class 2.SSF
SU 3	-0.88	34,494	396238.79	4566660.71	1289.685	1.50	0.80	Uncorrected	Pro 6H	8/2/2016 0:00	08:00:13am	New	Sensor	08022016- Class 2.SSF
SU 3	-0.88	34,491	396239.32	4566656.3	1289.605	1.20	0.70	Uncorrected	Pro 6H	8/2/2016 0:00	08:13:43am	New	Sensor	08022016- Class 2.SSF
SU 3	-0.88	34,488	396231.75	4566662.66	1292.018	1.30	0.70	Uncorrected	Pro 6H	8/2/2016 0:00	07:50:36am	New	Sensor	08022016- Class 2.SSF
SU 3	-0.89	34,481	396242.19	4566652.67	1289.71	1.20	0.70	Uncorrected	Pro 6H	8/2/2016 0:00	08:18:54am	New	Sensor	08022016- Class 2.SSF
SU 3	-0.89	34,477	396232.87	4566662.85	1290.801	1.50	0.80	Uncorrected	Pro 6H	8/2/2016 0:00	07:54:29am	New	Sensor	08022016- Class 2.SSF
SU 3	-0.89	34,476	396233.01	4566663.08	1291.876	1.30	0.70	Uncorrected	Pro 6H	8/2/2016 0:00	07:48:09am	New	Sensor	08022016- Class 2.SSF
SU 3	-0.89	34,476	396236.64	4566662.67	1290.406	1.50	0.80	Uncorrected	Pro 6H	8/2/2016 0:00	07:53:27am	New	Sensor	08022016- Class 2.SSF
SU 3	-0.89	34,472	396229.96	4566663.67	1292.145	1.30	0.70	Uncorrected	Pro 6H	8/2/2016 0:00	07:50:18am	New	Sensor	08022016- Class 2.SSF
SU 3	-0.89	34,468	396240.99	4566658.74	1289.604	1.30	0.70	Uncorrected	Pro 6H	8/2/2016 0:00	08:05:19am	New	Sensor	08022016- Class 2.SSF
SU 3	-0.89	34,466	396241.78	4566655.4	1289.437	1.20	0.70	Uncorrected	Pro 6H	8/2/2016 0:00	08:13:40am	New	Sensor	08022016- Class 2.SSF
SU 3	-0.9	34,454	396232.51	4566661.55	1290.694	1.50	0.80	Uncorrected	Pro 6H	8/2/2016 0:00	07:58:17am	New	Sensor	08022016- Class 2.SSF
SU 3	-0.9	34,453	396229.18	4566665.58	1292.21	1.20	0.60	Uncorrected	Pro 6H	8/2/2016 0:00	07:40:40am	New	Sensor	08022016- Class 2.SSF
SU 3	-0.9	34,451	396239.05	4566664.55	1291.962	1.30	0.70	Uncorrected	Pro 6H	8/2/2016 0:00	07:43:05am	New	Sensor	08022016- Class 2.SSF
SU 3	-0.9	34,451	396240.95	4566659.08	1289.668	1.50	0.80	Uncorrected	Pro 6H	8/2/2016 0:00	08:02:40am	New	Sensor	08022016- Class 2.SSF
SU 3	-0.9	34,451	396242.66	4566654.03	1289.815	1.20	0.70	Uncorrected	Pro 6H	8/2/2016 0:00	08:16:10am	New	Sensor	08022016- Class 2.SSF
SU 3	-0.9	34,444	396224.37	4566664.47	1292.474	1.30	0.70	Uncorrected	Pro 6H	8/2/2016 0:00	07:46:12am	New	Sensor	08022016- Class 2.SSF
SU 3	-0.9	34,443	396233.05	4566665.64	1291.894	1.20	0.60	Uncorrected	Pro 6H	8/2/2016 0:00	07:39:20am	New	Sensor	08022016- Class 2.SSF
SU 3	-0.91	34,441	396234.22	4566662.77	1290.697	1.50	0.80	Uncorrected	Pro 6H	8/2/2016 0:00	07:51:29am	New	Sensor	08022016- Class 2.SSF
SU 3	-0.91	34,433	396238.51	4566658.59	1289.416	1.30	0.70	Uncorrected	Pro 6H	8/2/2016 0:00	08:07:37am	New	Sensor	08022016- Class 2.SSF
SU 3	-0.91	34,426	396238.18	4566662.55	1290.306	1.50	0.80	Uncorrected	Pro 6H	8/2/2016 0:00	07:53:25am	New	Sensor	08022016- Class 2.SSF

SU	Z-Score	CPM	Easting	Northing	MSL	PDOP	HDOP	CorrType	RcvrType	GPS_Date	GPS_Time	Update	FeatName	Datafile
SU 3	-0.91	34,425	396241.78	4566660.65	1290.263	1.50	0.80	Uncorrected	Pro 6H	8/2/2016 0:00	07:57:42am	New	Sensor	08022016- Class 2.SSF
SU 3	-0.91	34,424	396233.59	4566662.79	1291.864	1.30	0.70	Uncorrected	Pro 6H	8/2/2016 0:00	07:49:50am	New	Sensor	08022016- Class 2.SSF
SU 3	-0.91	34,423	396242.38	4566660.17	1289.51	1.50	0.80	Uncorrected	Pro 6H	8/2/2016 0:00	08:00:07am	New	Sensor	08022016- Class 2.SSF
SU 3	-0.92	34,417	396227.66	4566663.03	1290.976	1.50	0.80	Uncorrected	Pro 6H	8/2/2016 0:00	07:53:00am	New	Sensor	08022016- Class 2.SSF
SU 3	-0.92	34,415	396242.67	4566659.53	1289.7	1.50	0.80	Uncorrected	Pro 6H	8/2/2016 0:00	08:00:57am	New	Sensor	08022016- Class 2.SSF
SU 3	-0.92	34,403	396240.42	4566663.5	1291.677	1.30	0.70	Uncorrected	Pro 6H	8/2/2016 0:00	07:45:50am	New	Sensor	08022016- Class 2.SSF
SU 3	-0.93	34,395	396242.08	4566657.28	1289.072	1.30	0.70	Uncorrected	Pro 6H	8/2/2016 0:00	08:08:49am	New	Sensor	08022016- Class 2.SSF
SU 3	-0.93	34,395	396242.13	4566651.75	1289.716	1.20	0.70	Uncorrected	Pro 6H	8/2/2016 0:00	08:21:01am	New	Sensor	08022016- Class 2.SSF
SU 3	-0.93	34,394	396230.97	4566664.41	1292.445	1.30	0.70	Uncorrected	Pro 6H	8/2/2016 0:00	07:42:54am	New	Sensor	08022016- Class 2.SSF
SU 3	-0.93	34,391	396233.11	4566662.82	1292.051	1.30	0.70	Uncorrected	Pro 6H	8/2/2016 0:00	07:51:02am	New	Sensor	08022016- Class 2.SSF
SU 3	-0.94	34,375	396230.87	4566664.45	1292.441	1.30	0.70	Uncorrected	Pro 6H	8/2/2016 0:00	07:42:53am	New	Sensor	08022016- Class 2.SSF
SU 3	-0.94	34,373	396233.79	4566663.2	1290.671	1.50	0.80	Uncorrected	Pro 6H	8/2/2016 0:00	07:53:30am	New	Sensor	08022016- Class 2.SSF
SU 3	-0.94	34,372	396242.06	4566660.21	1289.496	1.50	0.80	Uncorrected	Pro 6H	8/2/2016 0:00	08:00:06am	New	Sensor	08022016- Class 2.SSF
SU 3	-0.94	34,369	396241.04	4566659.27	1289.541	1.30	0.70	Uncorrected	Pro 6H	8/2/2016 0:00	08:04:26am	New	Sensor	08022016- Class 2.SSF
SU 3	-0.94	34,367	396233.16	4566665.01	1291.908	1.20	0.60	Uncorrected	Pro 6H	8/2/2016 0:00	07:41:33am	New	Sensor	08022016- Class 2.SSF
SU 3	-0.94	34,362	396228.85	4566661.08	1290.083	1.30	0.70	Uncorrected	Pro 6H	8/2/2016 0:00	08:05:32am	New	Sensor	08022016- Class 2.SSF
SU 3	-0.94	34,358	396230.6	4566663.13	1291.981	1.30	0.70	Uncorrected	Pro 6H	8/2/2016 0:00	07:48:06am	New	Sensor	08022016- Class 2.SSF
SU 3	-0.95	34,355	396235.91	4566662.32	1290.371	1.50	0.80	Uncorrected	Pro 6H	8/2/2016 0:00	07:53:10am	New	Sensor	08022016- Class 2.SSF
SU 3	-0.95	34,352	396241.86	4566663.96	1291.54	1.30	0.70	Uncorrected	Pro 6H	8/2/2016 0:00	07:44:00am	New	Sensor	08022016- Class 2.SSF
SU 3	-0.95	34,352	396239.02	4566659.65	1289.725	1.50	0.80	Uncorrected	Pro 6H	8/2/2016 0:00	08:02:48am	New	Sensor	08022016- Class 2.SSF
SU 3	-0.95	34,348	396239.42	4566658.41	1289.389	1.30	0.70	Uncorrected	Pro 6H	8/2/2016 0:00	08:07:38am	New	Sensor	08022016- Class 2.SSF
SU 3	-0.95	34,347	396234.81	4566663.92	1291.894	1.30	0.70	Uncorrected	Pro 6H	8/2/2016 0:00	07:43:48am	New	Sensor	08022016- Class 2.SSF
SU 3	-0.95	34,346	396240.28	4566657.41	1289.335	1.30	0.70	Uncorrected	Pro 6H	8/2/2016 0:00	08:08:46am	New	Sensor	08022016- Class 2.SSF
SU 3	-0.95	34,344	396237.77	4566658.61	1289.207	1.30	0.70	Uncorrected	Pro 6H	8/2/2016 0:00	08:09:26am	New	Sensor	08022016- Class 2.SSF
SU 3	-0.95	34,338	396238.1	4566659.34	1289.533	1.30	0.70	Uncorrected	Pro 6H	8/2/2016 0:00	08:04:18am	New	Sensor	08022016- Class 2.SSF
SU 3	-0.96	34,330	396234.08	4566665.9	1291.868	1.20	0.60	Uncorrected	Pro 6H	8/2/2016 0:00	07:38:49am	New	Sensor	08022016- Class 2.SSF
SU 3	-0.96	34,330	396233.53	4566664.54	1292.284	1.30	0.70	Uncorrected	Pro 6H	8/2/2016 0:00	07:42:58am	New	Sensor	08022016- Class 2.SSF
SU 3	-0.96	34,330	396232.55	4566661.73	1290.076	1.50	0.80	Uncorrected	Pro 6H	8/2/2016 0:00	08:00:20am	New	Sensor	08022016- Class 2.SSF
SU 3	-0.96	34,326	396236.99	4566663.74	1291.767	1.30	0.70	Uncorrected	Pro 6H	8/2/2016 0:00	07:44:45am	New	Sensor	08022016- Class 2.SSF
SU 3	-0.96	34,321	396225.08	4566666.18	1292.212	1.20	0.60	Uncorrected	Pro 6H	8/2/2016 0:00	07:37:25am	New	Sensor	08022016- Class 2.SSF
SU 3	-0.96	34,319	396238.41	4566658.22	1289.081	1.30	0.70	Uncorrected	Pro 6H	8/2/2016 0:00	08:08:55am	New	Sensor	08022016- Class 2.SSF
SU 3	-0.97	34,306	396227.5	4566665.86	1292.152	1.20	0.60	Uncorrected	Pro 6H	8/2/2016 0:00	07:39:01am	New	Sensor	08022016- Class 2.SSF
SU 3	-0.97	34,296	396230.41	4566662.84	1292.048	1.30	0.70	Uncorrected	Pro 6H	8/2/2016 0:00	07:49:46am	New	Sensor	08022016- Class 2.SSF
SU 3	-0.97	34,294	396238.22	4566663.09	1291.661	1.30	0.70	Uncorrected	Pro 6H	8/2/2016 0:00	07:47:37am	New	Sensor	08022016- Class 2.SSF
SU 3	-0.97	34,292	396234.69	4566663.14	1290.541	1.50	0.80	Uncorrected	Pro 6H	8/2/2016 0:00	07:53:29am	New	Sensor	08022016- Class 2.SSF
SU 3	-0.97	34,291	396241.46	4566660.43	1289.479	1.50	0.80	Uncorrected	Pro 6H	8/2/2016 0:00	08:00:05am	New	Sensor	08022016- Class 2.SSF
SU 3	-0.98	34,285	396242.5	4566653.25	1289.804	1.20	0.70	Uncorrected	Pro 6H	8/2/2016 0:00	08:17:34am	New	Sensor	08022016- Class 2.SSF
SU 3	-0.98	34,284	396233.01	4566661.96	1290.553	1.50	0.80	Uncorrected	Pro 6H	8/2/2016 0:00	07:55:44am	New	Sensor	08022016- Class 2.SSF
SU 3	-0.98	34,275	396224.56	4566664.88	1292.496	1.20	0.60	Uncorrected	Pro 6H	8/2/2016 0:00	07:40:51am	New	Sensor	08022016- Class 2.SSF
SU 3	-0.98	34,272	396240.7	4566662.05	1290.26	1.50	0.80	Uncorrected	Pro 6H	8/2/2016 0:00	07:53:22am	New	Sensor	08022016- Class 2.SSF
SU 3	-0.98	34,272	396243.12	4566653.37	1289.861	1.20	0.70	Uncorrected	Pro 6H	8/2/2016 0:00	08:17:36am	New	Sensor	08022016- Class 2.SSF
SU 3	-0.98	34,270	396240.98	4566652.94	1289.76	1.20	0.70	Uncorrected	Pro 6H	8/2/2016 0:00	08:29:37am	New	Sensor	08022016- Class 2.SSF
SU 3	-0.98	34,269	396242.74	4566653.91	1289.803	1.20	0.70	Uncorrected	Pro 6H	8/2/2016 0:00	08:15:39am	New	Sensor	08022016- Class 2.SSF
SU 3	-0.99	34,268	396234.47	4566660.3	1289.897	1.50	0.80	Uncorrected	Pro 6H	8/2/2016 0:00	08:02:33am	New	Sensor	08022016- Class 2.SSF
SU 3	-0.99	34,267	396234.53	4566662.84	1291.877	1.30	0.70	Uncorrected	Pro 6H	8/2/2016 0:00	07:51:00am	New	Sensor	08022016- Class 2.SSF
SU 3	-0.99	34,263	396240.08	4566662.14	1290.238	1.50	0.80	Uncorrected	Pro 6H	8/2/2016 0:00	07:52:26am	New	Sensor	08022016- Class 2.SSF
SU 3	-0.99	34,259	396240.95	4566660.41	1290.244	1.50	0.80	Uncorrected	Pro 6H	8/2/2016 0:00	07:59:22am	New	Sensor	08022016- Class 2.SSF
SU 3	-0.99	34,253	396230.93	4566666.71	1292.233	1.20	0.60	Uncorrected	Pro 6H	8/2/2016 0:00	07:37:47am	New	Sensor	08022016- Class 2.SSF
SU 3	-0.99	34,249	396238.98	4566658.88	1289.539	1.30	0.70	Uncorrected	Pro 6H	8/2/2016 0:00	08:05:11am	New	Sensor	08022016- Class 2.SSF
SU 3	-1	34,246	396240.2	4566653.49	1289.888	1.20	0.70	Uncorrected	Pro 6H	8/2/2016 0:00	08:29:45am	New	Sensor	08022016- Class 2.SSF
SU 3	-1.01	34,218	396242.29	4566657.36	1289.039	1.30	0.70	Uncorrected	Pro 6H	8/2/2016 0:00	08:08:50am	New	Sensor	08022016- Class 2.SSF
SU 3	-1.01	34,211	396230.68	4566661.75	1290.158	1.50	0.80	Uncorrected	Pro 6H	8/2/2016 0:00	08:01:13am	New	Sensor	08022016- Class 2.SSF

SU	Z-Score	CPM	Easting	Northing	MSL	PDOP	HDOP	CorrType	RcvrType	GPS_Date	GPS_Time	Update	FeatName	Datafile
SU 3	-1.02	34,187	396238.29	4566660.85	1290.317	1.50	0.80	Uncorrected	Pro 6H	8/2/2016 0:00	07:59:25am	New	Sensor	08022016- Class 2.SSF
SU 3	-1.03	34,181	396230.84	4566664.45	1292.417	1.30	0.70	Uncorrected	Pro 6H	8/2/2016 0:00	07:42:52am	New	Sensor	08022016- Class 2.SSF
SU 3	-1.03	34,179	396232.06	4566662.98	1290.84	1.50	0.80	Uncorrected	Pro 6H	8/2/2016 0:00	07:54:30am	New	Sensor	08022016- Class 2.SSF
SU 3	-1.03	34,177	396235.56	4566663.97	1291.859	1.30	0.70	Uncorrected	Pro 6H	8/2/2016 0:00	07:43:49am	New	Sensor	08022016- Class 2.SSF
SU 3	-1.03	34,166	396235.57	4566664.16	1291.884	1.30	0.70	Uncorrected	Pro 6H	8/2/2016 0:00	07:44:10am	New	Sensor	08022016- Class 2.SSF
SU 3	-1.04	34,142	396234.27	4566664.49	1292.213	1.30	0.70	Uncorrected	Pro 6H	8/2/2016 0:00	07:42:59am	New	Sensor	08022016- Class 2.SSF
SU 3	-1.05	34,136	396232.79	4566662.84	1291.949	1.30	0.70	Uncorrected	Pro 6H	8/2/2016 0:00	07:49:49am	New	Sensor	08022016- Class 2.SSF
SU 3	-1.05	34,136	396242.56	4566659.92	1289.525	1.50	0.80	Uncorrected	Pro 6H	8/2/2016 0:00	08:00:08am	New	Sensor	08022016- Class 2.SSF
SU 3	-1.05	34,132	396231.13	4566663.22	1292.103	1.30	0.70	Uncorrected	Pro 6H	8/2/2016 0:00	07:46:25am	New	Sensor	08022016- Class 2.SSF
SU 3	-1.05	34,125	396233.97	4566666.33	1291.957	1.20	0.60	Uncorrected	Pro 6H	8/2/2016 0:00	07:38:06am	New	Sensor	08022016- Class 2.SSF
SU 3	-1.05	34,119	396237.33	4566662.18	1291.616	1.30	0.70	Uncorrected	Pro 6H	8/2/2016 0:00	07:50:43am	New	Sensor	08022016- Class 2.SSF
SU 3	-1.06	34,116	396241.93	4566659.28	1289.625	1.30	0.70	Uncorrected	Pro 6H	8/2/2016 0:00	08:03:34am	New	Sensor	08022016- Class 2.SSF
SU 3	-1.06	34,113	396231.6	4566663.43	1292.052	1.30	0.70	Uncorrected	Pro 6H	8/2/2016 0:00	07:50:16am	New	Sensor	08022016- Class 2.SSF
SU 3	-1.06	34,112	396229.8	4566661.84	1290.209	1.50	0.80	Uncorrected	Pro 6H	8/2/2016 0:00	08:01:14am	New	Sensor	08022016- Class 2.SSF
SU 3	-1.06	34,108	396226.35	4566666.36	1291.811	1.20	0.60	Uncorrected	Pro 6H	8/2/2016 0:00	07:37:29am	New	Sensor	08022016- Class 2.SSF
SU 3	-1.06	34,099	396235.09	4566662.37	1290.451	1.50	0.80	Uncorrected	Pro 6H	8/2/2016 0:00	07:53:09am	New	Sensor	08022016- Class 2.SSF
SU 3	-1.06	34,097	396236.78	4566662.25	1290.321	1.50	0.80	Uncorrected	Pro 6H	8/2/2016 0:00	07:53:11am	New	Sensor	08022016- Class 2.SSF
SU 3	-1.07	34,094	396235.15	4566663.6	1291.788	1.30	0.70	Uncorrected	Pro 6H	8/2/2016 0:00	07:47:41am	New	Sensor	08022016- Class 2.SSF
SU 3	-1.07	34,092	396242.09	4566657.26	1289.183	1.30	0.70	Uncorrected	Pro 6H	8/2/2016 0:00	08:09:51am	New	Sensor	08022016- Class 2.SSF
SU 3	-1.07	34,088	396230.74	4566663.57	1292.072	1.30	0.70	Uncorrected	Pro 6H	8/2/2016 0:00	07:50:17am	New	Sensor	08022016- Class 2.SSF
SU 3	-1.07	34,086	396224.84	4566664.01	1291.164	1.50	0.80	Uncorrected	Pro 6H	8/2/2016 0:00	07:52:02am	New	Sensor	08022016- Class 2.SSF
SU 3	-1.07	34,084	396238.88	4566659.32	1289.527	1.30	0.70	Uncorrected	Pro 6H	8/2/2016 0:00	08:04:18am	New	Sensor	08022016- Class 2.SSF
SU 3	-1.07	34,080	396238.07	4566659.44	1289.67	1.30	0.70	Uncorrected	Pro 6H	8/2/2016 0:00	08:05:22am	New	Sensor	08022016- Class 2.SSF
SU 3	-1.07	34,075	396238.23	4566657.59	1289.178	1.30	0.70	Uncorrected	Pro 6H	8/2/2016 0:00	08:09:14am	New	Sensor	08022016- Class 2.SSF
SU 3	-1.08	34,072	396241.84	4566654.06	1290.013	1.20	0.70	Uncorrected	Pro 6H	8/2/2016 0:00	08:16:41am	New	Sensor	08022016- Class 2.SSF
SU 3	-1.09	34,048	396242.43	4566658.6	1289.398	1.30	0.70	Uncorrected	Pro 6H	8/2/2016 0:00	08:05:16am	New	Sensor	08022016- Class 2.SSF
SU 3	-1.09	34,038	396235.88	4566664.42	1291.798	1.20	0.60	Uncorrected	Pro 6H	8/2/2016 0:00	07:42:20am	New	Sensor	08022016- Class 2.SSF
SU 3	-1.09	34,031	396234.64	4566660.47	1289.93	1.50	0.80	Uncorrected	Pro 6H	8/2/2016 0:00	08:02:53am	New	Sensor	08022016- Class 2.SSF
SU 3	-1.1	34,023	396234.95	4566663	1291.722	1.30	0.70	Uncorrected	Pro 6H	8/2/2016 0:00	07:47:21am	New	Sensor	08022016- Class 2.SSF
SU 3	-1.1	34,021	396235.48	4566659.39	1289.376	1.30	0.70	Uncorrected	Pro 6H	8/2/2016 0:00	08:07:50am	New	Sensor	08022016- Class 2.SSF
SU 3	-1.11	34,004	396240.07	4566660.69	1290.299	1.50	0.80	Uncorrected	Pro 6H	8/2/2016 0:00	07:59:23am	New	Sensor	08022016- Class 2.SSF
SU 3	-1.12	33,980	396235.26	4566659.37	1289.615	1.30	0.70	Uncorrected	Pro 6H	8/2/2016 0:00	08:05:07am	New	Sensor	08022016- Class 2.SSF
SU 3	-1.12	33,977	396241.21	4566656.37	1289.307	1.30	0.70	Uncorrected	Pro 6H	8/2/2016 0:00	08:11:31am	New	Sensor	08022016- Class 2.SSF
SU 3	-1.12	33,974	396235.04	4566662.57	1290.437	1.50	0.80	Uncorrected	Pro 6H	8/2/2016 0:00	07:52:20am	New	Sensor	08022016- Class 2.SSF
SU 3	-1.12	33,969	396234.75	4566662.1	1290.519	1.50	0.80	Uncorrected	Pro 6H	8/2/2016 0:00	07:56:05am	New	Sensor	08022016- Class 2.SSF
SU 3	-1.13	33,961	396239.12	4566659.22	1289.602	1.30	0.70	Uncorrected	Pro 6H	8/2/2016 0:00	08:05:20am	New	Sensor	08022016- Class 2.SSF
SU 3	-1.13	33,959	396236.41	4566661.23	1290.425	1.50	0.80	Uncorrected	Pro 6H	8/2/2016 0:00	07:59:27am	New	Sensor	08022016- Class 2.SSF
SU 3	-1.13	33,954	396223.5	4566664.42	1292.439	1.30	0.70	Uncorrected	Pro 6H	8/2/2016 0:00	07:47:56am	New	Sensor	08022016- Class 2.SSF
SU 3	-1.13	33,948	396227.96	4566660.74	1290.131	1.30	0.70	Uncorrected	Pro 6H	8/2/2016 0:00	08:04:59am	New	Sensor	08022016- Class 2.SSF
SU 3	-1.14	33,936	396240.98	4566655.9	1289.489	1.20	0.70	Uncorrected	Pro 6H	8/2/2016 0:00	08:13:41am	New	Sensor	08022016- Class 2.SSF
SU 3	-1.14	33,934	396242.22	4566656.59	1289.072	1.30	0.70	Uncorrected	Pro 6H	8/2/2016 0:00	08:10:25am	New	Sensor	08022016- Class 2.SSF
SU 3	-1.14	33,930	396241.37	4566659.08	1289.551	1.30	0.70	Uncorrected	Pro 6H	8/2/2016 0:00	08:04:22am	New	Sensor	08022016- Class 2.SSF
SU 3	-1.15	33,915	396239.2	4566665.34	1291.544	1.20	0.60	Uncorrected	Pro 6H	8/2/2016 0:00	07:40:17am	New	Sensor	08022016- Class 2.SSF
SU 3	-1.15	33,910	396239.4	4566659.76	1289.675	1.30	0.70	Uncorrected	Pro 6H	8/2/2016 0:00	08:03:36am	New	Sensor	08022016- Class 2.SSF
SU 3	-1.15	33,905	396236.26	4566659.25	1289.6	1.30	0.70	Uncorrected	Pro 6H	8/2/2016 0:00	08:05:08am	New	Sensor	08022016- Class 2.SSF
SU 3	-1.15	33,902	396237.76	4566662.16	1290.272	1.50	0.80	Uncorrected	Pro 6H	8/2/2016 0:00	07:53:12am	New	Sensor	08022016- Class 2.SSF
SU 3	-1.15	33,902	396236.14	4566660.34	1289.763	1.50	0.80	Uncorrected	Pro 6H	8/2/2016 0:00	08:01:42am	New	Sensor	08022016- Class 2.SSF
SU 3	-1.16	33,894	396231.14	4566662.87	1292.03	1.30	0.70	Uncorrected	Pro 6H	8/2/2016 0:00	07:49:47am	New	Sensor	08022016- Class 2.SSF
SU 3	-1.16	33,880	396236.69	4566663.3	1291.644	1.30	0.70	Uncorrected	Pro 6H	8/2/2016 0:00	07:48:29am	New	Sensor	08022016- Class 2.SSF
SU 3	-1.17	33,866	396241.35	4566660.2	1289.593	1.50	0.80	Uncorrected	Pro 6H	8/2/2016 0:00	08:00:10am	New	Sensor	08022016- Class 2.SSF
SU 3	-1.18	33,848	396224.12	4566663.81	1291.163	1.50	0.80	Uncorrected	Pro 6H	8/2/2016 0:00	07:52:53am	New	Sensor	08022016- Class 2.SSF
SU 3	-1.18	33,848	396241.49	4566658.64	1289.527	1.30	0.70	Uncorrected	Pro 6H	8/2/2016 0:00	08:05:14am	New	Sensor	08022016- Class 2.SSF

SU	Z-Score	CPM	Easting	Northing	MSL	PDOP	HDOP	CorrType	RcvrType	GPS_Date	GPS_Time	Update	FeatName	Datafile
SU 3	-1.19	33,828	396242.4	4566653.54	1289.901	1.20	0.70	Uncorrected	Pro 6H	8/2/2016 0:00	08:17:37am	New	Sensor	08022016- Class 2.SSF
SU 3	-1.2	33,808	396235.92	4566660.34	1289.793	1.30	0.70	Uncorrected	Pro 6H	8/2/2016 0:00	08:03:42am	New	Sensor	08022016- Class 2.SSF
SU 3	-1.2	33,800	396236.91	4566660.95	1290.338	1.50	0.80	Uncorrected	Pro 6H	8/2/2016 0:00	07:58:22am	New	Sensor	08022016- Class 2.SSF
SU 3	-1.21	33,791	396242.49	4566658.67	1289.458	1.30	0.70	Uncorrected	Pro 6H	8/2/2016 0:00	08:04:24am	New	Sensor	08022016- Class 2.SSF
SU 3	-1.21	33,784	396240.4	4566656.78	1289.349	1.30	0.70	Uncorrected	Pro 6H	8/2/2016 0:00	08:11:32am	New	Sensor	08022016- Class 2.SSF
SU 3	-1.21	33,772	396238.84	4566660.31	1289.74	1.50	0.80	Uncorrected	Pro 6H	8/2/2016 0:00	08:00:51am	New	Sensor	08022016- Class 2.SSF
SU 3	-1.22	33,767	396230.83	4566664.41	1292.38	1.30	0.70	Uncorrected	Pro 6H	8/2/2016 0:00	07:42:51am	New	Sensor	08022016- Class 2.SSF
SU 3	-1.22	33,765	396235.85	4566662.84	1291.655	1.30	0.70	Uncorrected	Pro 6H	8/2/2016 0:00	07:47:22am	New	Sensor	08022016- Class 2.SSF
SU 3	-1.22	33,763	396242.31	4566658.79	1289.428	1.30	0.70	Uncorrected	Pro 6H	8/2/2016 0:00	08:04:24am	New	Sensor	08022016- Class 2.SSF
SU 3	-1.23	33,739	396234.44	4566664.61	1291.916	1.20	0.60	Uncorrected	Pro 6H	8/2/2016 0:00	07:42:22am	New	Sensor	08022016- Class 2.SSF
SU 3	-1.23	33,732	396233.32	4566664	1292.195	1.30	0.70	Uncorrected	Pro 6H	8/2/2016 0:00	07:45:07am	New	Sensor	08022016- Class 2.SSF
SU 3	-1.24	33,726	396240.91	4566657.5	1289.303	1.30	0.70	Uncorrected	Pro 6H	8/2/2016 0:00	08:08:47am	New	Sensor	08022016- Class 2.SSF
SU 3	-1.24	33,725	396227.81	4566665.87	1292.252	1.20	0.60	Uncorrected	Pro 6H	8/2/2016 0:00	07:38:24am	New	Sensor	08022016- Class 2.SSF
SU 3	-1.24	33,720	396238.88	4566653.52	1289.907	1.20	0.70	Uncorrected	Pro 6H	8/2/2016 0:00	08:20:06am	New	Sensor	08022016- Class 2.SSF
SU 3	-1.24	33,713	396242.39	4566658.42	1289.311	1.30	0.70	Uncorrected	Pro 6H	8/2/2016 0:00	08:05:16am	New	Sensor	08022016- Class 2.SSF
SU 3	-1.25	33,700	396226.25	4566665.42	1292.341	1.20	0.60	Uncorrected	Pro 6H	8/2/2016 0:00	07:39:48am	New	Sensor	08022016- Class 2.SSF
SU 3	-1.25	33,688	396229.03	4566666.69	1292.324	1.20	0.60	Uncorrected	Pro 6H	8/2/2016 0:00	07:37:39am	New	Sensor	08022016- Class 2.SSF
SU 3	-1.25	33,685	396232.81	4566663.17	1292.041	1.30	0.70	Uncorrected	Pro 6H	8/2/2016 0:00	07:46:27am	New	Sensor	08022016- Class 2.SSF
SU 3	-1.25	33,684	396241.41	4566659.43	1289.704	1.50	0.80	Uncorrected	Pro 6H	8/2/2016 0:00	08:01:48am	New	Sensor	08022016- Class 2.SSF
SU 3	-1.27	33,660	396242.34	4566659.12	1289.573	1.50	0.80	Uncorrected	Pro 6H	8/2/2016 0:00	08:02:44am	New	Sensor	08022016- Class 2.SSF
SU 3	-1.27	33,641	396233.66	4566659.87	1289.436	1.30	0.70	Uncorrected	Pro 6H	8/2/2016 0:00	08:07:52am	New	Sensor	08022016- Class 2.SSF
SU 3	-1.28	33,633	396228.56	4566663.36	1291.457	1.50	0.80	Uncorrected	Pro 6H	8/2/2016 0:00	07:51:22am	New	Sensor	08022016- Class 2.SSF
SU 3	-1.28	33,628	396231.46	4566665.19	1292.001	1.20	0.60	Uncorrected	Pro 6H	8/2/2016 0:00	07:40:03am	New	Sensor	08022016- Class 2.SSF
SU 3	-1.28	33,627	396242.92	4566652.26	1289.794	1.20	0.70	Uncorrected	Pro 6H	8/2/2016 0:00	08:19:46am	New	Sensor	08022016- Class 2.SSF
SU 3	-1.29	33,608	396239.95	4566659.65	1289.712	1.50	0.80	Uncorrected	Pro 6H	8/2/2016 0:00	08:02:46am	New	Sensor	08022016- Class 2.SSF
SU 3	-1.29	33,597	396237.98	4566664.92	1291.576	1.20	0.60	Uncorrected	Pro 6H	8/2/2016 0:00	07:41:23am	New	Sensor	08022016- Class 2.SSF
SU 3	-1.29	33,597	396231.8	4566664.77	1292.125	1.20	0.60	Uncorrected	Pro 6H	8/2/2016 0:00	07:42:26am	New	Sensor	08022016- Class 2.SSF
SU 3	-1.31	33,571	396231.36	4566662.55	1290.746	1.50	0.80	Uncorrected	Pro 6H	8/2/2016 0:00	07:53:55am	New	Sensor	08022016- Class 2.SSF
SU 3	-1.33	33,531	396226.19	4566665.83	1292.226	1.20	0.60	Uncorrected	Pro 6H	8/2/2016 0:00	07:39:03am	New	Sensor	08022016- Class 2.SSF
SU 3	-1.33	33,513	396241.51	4566659.1	1289.643	1.50	0.80	Uncorrected	Pro 6H	8/2/2016 0:00	08:02:40am	New	Sensor	08022016- Class 2.SSF
SU 3	-1.34	33,506	396232.21	4566666.68	1292.096	1.20	0.60	Uncorrected	Pro 6H	8/2/2016 0:00	07:37:49am	New	Sensor	08022016- Class 2.SSF
SU 3	-1.34	33,503	396239.49	4566651.69	1290.011	1.20	0.70	Uncorrected	Pro 6H	8/2/2016 0:00	08:24:51am	New	Sensor	08022016- Class 2.SSF
SU 3	-1.34	33,494	396240.38	4566658.14	1289.298	1.30	0.70	Uncorrected	Pro 6H	8/2/2016 0:00	08:08:18am	New	Sensor	08022016- Class 2.SSF
SU 3	-1.36	33,465	396241.68	4566661.19	1290.116	1.50	0.80	Uncorrected	Pro 6H	8/2/2016 0:00	07:55:54am	New	Sensor	08022016- Class 2.SSF
SU 3	-1.37	33,439	396235.25	4566664.49	1291.834	1.20	0.60	Uncorrected	Pro 6H	8/2/2016 0:00	07:42:21am	New	Sensor	08022016- Class 2.SSF
SU 3	-1.38	33,413	396241.47	4566656.9	1289.155	1.30	0.70	Uncorrected	Pro 6H	8/2/2016 0:00	08:10:26am	New	Sensor	08022016- Class 2.SSF
SU 3	-1.39	33,398	396228.95	4566662.35	1290.785	1.50	0.80	Uncorrected	Pro 6H	8/2/2016 0:00	07:56:29am	New	Sensor	08022016- Class 2.SSF
SU 3	-1.39	33,396	396240.4	4566661.64	1290.282	1.50	0.80	Uncorrected	Pro 6H	8/2/2016 0:00	07:54:06am	New	Sensor	08022016- Class 2.SSF
SU 3	-1.39	33,391	396237.27	4566661.2	1290.45	1.50	0.80	Uncorrected	Pro 6H	8/2/2016 0:00	07:58:37am	New	Sensor	08022016- Class 2.SSF
SU 3	-1.4	33,362	396242.44	4566659.13	1289.598	1.50	0.80	Uncorrected	Pro 6H	8/2/2016 0:00	08:02:43am	New	Sensor	08022016- Class 2.SSF
SU 3	-1.42	33,326	396233.51	4566663.46	1291.841	1.30	0.70	Uncorrected	Pro 6H	8/2/2016 0:00	07:49:23am	New	Sensor	08022016- Class 2.SSF
SU 3	-1.42	33,322	396235.79	4566661.09	1290.371	1.50	0.80	Uncorrected	Pro 6H	8/2/2016 0:00	07:58:21am	New	Sensor	08022016- Class 2.SSF
SU 3	-1.44	33,287	396243.18	4566653.99	1289.852	1.20	0.70	Uncorrected	Pro 6H	8/2/2016 0:00	08:15:40am	New	Sensor	08022016- Class 2.SSF
SU 3	-1.44	33,275	396240.34	4566657.68	1289.364	1.30	0.70	Uncorrected	Pro 6H	8/2/2016 0:00	08:09:54am	New	Sensor	08022016- Class 2.SSF
SU 3	-1.45	33,267	396242.59	4566651.9	1289.807	1.20	0.70	Uncorrected	Pro 6H	8/2/2016 0:00	08:21:28am	New	Sensor	08022016- Class 2.SSF
SU 3	-1.45	33,266	396236.39	4566663.7	1291.804	1.30	0.70	Uncorrected	Pro 6H	8/2/2016 0:00	07:44:44am	New	Sensor	08022016- Class 2.SSF
SU 3	-1.45	33,259	396243.05	4566653.63	1289.878	1.20	0.70	Uncorrected	Pro 6H	8/2/2016 0:00	08:16:38am	New	Sensor	08022016- Class 2.SSF
SU 3	-1.46	33,247	396241.45	4566659.84	1289.73	1.50	0.80	Uncorrected	Pro 6H	8/2/2016 0:00	08:01:00am	New	Sensor	08022016- Class 2.SSF
SU 3	-1.46	33,244	396241.83	4566658.12	1289.223	1.30	0.70	Uncorrected	Pro 6H	8/2/2016 0:00	08:07:42am	New	Sensor	08022016- Class 2.SSF
SU 3	-1.46	33,232	396235.65	4566660.29	1289.806	1.30	0.70	Uncorrected	Pro 6H	8/2/2016 0:00	08:03:44am	New	Sensor	08022016- Class 2.SSF
SU 3	-1.48	33,195	396236.98	4566660.22	1289.767	1.50	0.80	Uncorrected	Pro 6H	8/2/2016 0:00	08:01:43am	New	Sensor	08022016- Class 2.SSF
SU 3	-1.48	33,187	396231.77	4566662.84	1291.945	1.30	0.70	Uncorrected	Pro 6H	8/2/2016 0:00	07:48:57am	New	Sensor	08022016- Class 2.SSF

SU	Z-Score	CPM	Easting	Northing	MSL	PDOP	HDOP	CorrType	RcvrType	GPS_Date	GPS_Time	Update	FeatName	Datafile
SU 3	-1.5	33,158	396237.71	4566660.6	1289.858	1.50	0.80	Uncorrected	Pro 6H	8/2/2016 0:00	08:01:05am	New	Sensor	08022016- Class 2.SSF
SU 3	-1.5	33,142	396227.2	4566665.79	1292.279	1.20	0.60	Uncorrected	Pro 6H	8/2/2016 0:00	07:38:23am	New	Sensor	08022016- Class 2.SSF
SU 3	-1.51	33,134	396237.85	4566662.6	1290.368	1.50	0.80	Uncorrected	Pro 6H	8/2/2016 0:00	07:52:36am	New	Sensor	08022016- Class 2.SSF
SU 3	-1.51	33,129	396236.65	4566660.79	1289.831	1.50	0.80	Uncorrected	Pro 6H	8/2/2016 0:00	08:01:06am	New	Sensor	08022016- Class 2.SSF
SU 3	-1.52	33,115	396241.66	4566660.52	1290.258	1.50	0.80	Uncorrected	Pro 6H	8/2/2016 0:00	07:58:32am	New	Sensor	08022016- Class 2.SSF
SU 3	-1.55	33,051	396241.46	4566656.53	1289.211	1.30	0.70	Uncorrected	Pro 6H	8/2/2016 0:00	08:10:53am	New	Sensor	08022016- Class 2.SSF
SU 3	-1.57	32,992	396241.79	4566658.63	1289.499	1.30	0.70	Uncorrected	Pro 6H	8/2/2016 0:00	08:05:18am	New	Sensor	08022016- Class 2.SSF
SU 3	-1.58	32,978	396235.83	4566666.64	1291.818	1.20	0.60	Uncorrected	Pro 6H	8/2/2016 0:00	07:37:54am	New	Sensor	08022016- Class 2.SSF
SU 3	-1.59	32,961	396233.81	4566661.96	1290.5	1.50	0.80	Uncorrected	Pro 6H	8/2/2016 0:00	07:55:45am	New	Sensor	08022016- Class 2.SSF
SU 3	-1.64	32,846	396242.1	4566657.06	1289.017	1.30	0.70	Uncorrected	Pro 6H	8/2/2016 0:00	08:09:20am	New	Sensor	08022016- Class 2.SSF
SU 3	-1.65	32,829	396225.02	4566666.03	1292.056	1.20	0.60	Uncorrected	Pro 6H	8/2/2016 0:00	07:37:19am	New	Sensor	08022016- Class 2.SSF
SU 3	-1.68	32,756	396235.76	4566663.14	1291.561	1.30	0.70	Uncorrected	Pro 6H	8/2/2016 0:00	07:49:20am	New	Sensor	08022016- Class 2.SSF
SU 3	-1.7	32,718	396234.48	4566664.02	1292.046	1.30	0.70	Uncorrected	Pro 6H	8/2/2016 0:00	07:45:05am	New	Sensor	08022016- Class 2.SSF
SU 3	-1.71	32,701	396242.03	4566658.2	1289.168	1.30	0.70	Uncorrected	Pro 6H	8/2/2016 0:00	08:07:42am	New	Sensor	08022016- Class 2.SSF
SU 3	-1.71	32,698	396239.13	4566664.88	1291.573	1.20	0.60	Uncorrected	Pro 6H	8/2/2016 0:00	07:41:15am	New	Sensor	08022016- Class 2.SSF
SU 3	-1.75	32,612	396235.37	4566663.01	1290.503	1.50	0.80	Uncorrected	Pro 6H	8/2/2016 0:00	07:52:39am	New	Sensor	08022016- Class 2.SSF
SU 3	-1.78	32,550	396233.63	4566665.69	1291.865	1.20	0.60	Uncorrected	Pro 6H	8/2/2016 0:00	07:39:21am	New	Sensor	08022016- Class 2.SSF
SU 3	-1.79	32,524	396243.24	4566653.57	1289.959	1.20	0.70	Uncorrected	Pro 6H	8/2/2016 0:00	08:16:39am	New	Sensor	08022016- Class 2.SSF
SU 3	-1.85	32,384	396234.11	4566663.41	1291.729	1.30	0.70	Uncorrected	Pro 6H	8/2/2016 0:00	07:49:22am	New	Sensor	08022016- Class 2.SSF
SU 3	-1.94	32,206	396241.26	4566657.44	1289.089	1.30	0.70	Uncorrected	Pro 6H	8/2/2016 0:00	08:08:52am	New	Sensor	08022016- Class 2.SSF
SU 3	-2.08	31,903	396241.65	4566656.88	1289.062	1.30	0.70	Uncorrected	Pro 6H	8/2/2016 0:00	08:09:18am	New	Sensor	08022016- Class 2.SSF
SU 3	-2.08	31,893	396242	4566657.12	1289.241	1.30	0.70	Uncorrected	Pro 6H	8/2/2016 0:00	08:09:52am	New	Sensor	08022016- Class 2.SSF
SU 3	2.29	41,380	396181.73	4566626.87	1290.789	1.40	0.80	Uncorrected	Pro 6H	8/4/2016 0:00	11:32:10am	New	Sensor	08042016 - Class 2 - Part 2.SSF
SU 3	2.2	41,185	396181.59	4566627.46	1290.786	1.40	0.80	Uncorrected	Pro 6H	8/4/2016 0:00	11:32:11am	New	Sensor	08042016 - Class 2 - Part 2.SSF
SU 3	1.95	40,633	396182.86	4566627.14	1290.913	1.40	0.80	Uncorrected	Pro 6H	8/4/2016 0:00	11:43:01am	New	Sensor	08042016 - Class 2 - Part 2.SSF
SU 3	1.91	40,551	396173.62	4566655.82	1291.021	1.40	0.80	Uncorrected	Pro 6H	8/4/2016 0:00	11:31:07am	New	Sensor	08042016 - Class 2 - Part 2.SSF
SU 3	1.7	40,084	396178.8	4566630.92	1290.913	1.40	0.80	Uncorrected	Pro 6H	8/4/2016 0:00	11:29:42am	New	Sensor	08042016 - Class 2 - Part 2.SSF
SU 3	1.68	40,039	396183.13	4566628.79	1290.803	1.40	0.80	Uncorrected	Pro 6H	8/4/2016 0:00	11:43:32am	New	Sensor	08042016 - Class 2 - Part 2.SSF
SU 3	1.67	40,036	396183.55	4566629.08	1290.8	1.40	0.80	Uncorrected	Pro 6H	8/4/2016 0:00	11:43:31am	New	Sensor	08042016 - Class 2 - Part 2.SSF
SU 3	1.67	40,028	396167.3	4566669.36	1291.206	1.40	0.80	Uncorrected	Pro 6H	8/4/2016 0:00	11:41:20am	New	Sensor	08042016 - Class 2 - Part 2.SSF
SU 3	1.64	39,970	396179.45	4566631.81	1291.139	1.40	0.80	Uncorrected	Pro 6H	8/4/2016 0:00	11:27:23am	New	Sensor	08042016 - Class 2 - Part 2.SSF
SU 3	1.64	39,958	396168.87	4566669.19	1291.338	1.40	0.80	Uncorrected	Pro 6H	8/4/2016 0:00	11:33:33am	New	Sensor	08042016 - Class 2 - Part 2.SSF
SU 3	1.63	39,933	396169.96	4566669.99	1291.298	1.40	0.80	Uncorrected	Pro 6H	8/4/2016 0:00	11:38:21am	New	Sensor	08042016 - Class 2 - Part 2.SSF
SU 3	1.58	39,833	396170.45	4566669.58	1291.286	1.40	0.80	Uncorrected	Pro 6H	8/4/2016 0:00	11:38:22am	New	Sensor	08042016 - Class 2 - Part 2.SSF
SU 3	1.58	39,833	396183.01	4566628.76	1290.855	1.40	0.80	Uncorrected	Pro 6H	8/4/2016 0:00	11:42:58am	New	Sensor	08042016 - Class 2 - Part 2.SSF
SU 3	1.56	39,797	396168.93	4566671.05	1291.275	1.40	0.80	Uncorrected	Pro 6H	8/4/2016 0:00	11:41:25am	New	Sensor	08042016 - Class 2 - Part 2.SSF
SU 3	1.51	39,670	396182.55	4566630.33	1290.806	1.40	0.80	Uncorrected	Pro 6H	8/4/2016 0:00	11:37:11am	New	Sensor	08042016 - Class 2 - Part 2.SSF
SU 3	1.49	39,631	396168.38	4566670.68	1291.248	1.40	0.80	Uncorrected	Pro 6H	8/4/2016 0:00	11:41:23am	New	Sensor	08042016 - Class 2 - Part 2.SSF
SU 3	1.45	39,543	396182.37	4566628.08	1290.829	1.40	0.80	Uncorrected	Pro 6H	8/4/2016 0:00	11:43:35am	New	Sensor	08042016 - Class 2 - Part 2.SSF
SU 3	1.44	39,523	396179.64	4566630.41	1291.067	1.40	0.80	Uncorrected	Pro 6H	8/4/2016 0:00	11:27:21am	New	Sensor	08042016 - Class 2 - Part 2.SSF
SU 3	1.43	39,513	396180.38	4566626.27	1290.878	1.40	0.80	Uncorrected	Pro 6H	8/4/2016 0:00	11:31:52am	New	Sensor	08042016 - Class 2 - Part 2.SSF
SU 3	1.4	39,451	396181.84	4566626.34	1290.786	1.40	0.80	Uncorrected	Pro 6H	8/4/2016 0:00	11:39:47am	New	Sensor	08042016 - Class 2 - Part 2.SSF
SU 3	1.4	39,437	396182.66	4566627.61	1290.96	1.40	0.80	Uncorrected	Pro 6H	8/4/2016 0:00	11:43:48am	New	Sensor	08042016 - Class 2 - Part 2.SSF
SU 3	1.38	39,390	396180.3	4566626.36	1290.891	1.40	0.80	Uncorrected	Pro 6H	8/4/2016 0:00	11:29:30am	New	Sensor	08042016 - Class 2 - Part 2.SSF
SU 3	1.37	39,386	396180.21	4566637.49	1290.913	1.40	0.80	Uncorrected	Pro 6H	8/4/2016 0:00	11:36:47am	New	Sensor	08042016 - Class 2 - Part 2.SSF
SU 3	1.37	39,382	396174.52	4566656.54	1291.177	1.40	0.80	Uncorrected	Pro 6H	8/4/2016 0:00	11:33:56am	New	Sensor	08042016 - Class 2 - Part 2.SSF
SU 3	1.37	39,372	396182.94	4566627.5	1290.811	1.40	0.80	Uncorrected	Pro 6H	8/4/2016 0:00	11:37:07am	New	Sensor	08042016 - Class 2 - Part 2.SSF
SU 3	1.36	39,362	396182.32	4566623.81	1290.648	1.40	0.80	Uncorrected	Pro 6H	8/4/2016 0:00	11:32:00am	New	Sensor	08042016 - Class 2 - Part 2.SSF
SU 3	1.33	39,284	396177.22	4566645.91	1291.104	1.40	0.80	Uncorrected	Pro 6H	8/4/2016 0:00	11:32:43am	New	Sensor	08042016 - Class 2 - Part 2.SSF
SU 3	1.32	39,262	396178.54	4566632.06	1290.932	1.40	0.80	Uncorrected	Pro 6H	8/4/2016 0:00	11:29:44am	New	Sensor	08042016 - Class 2 - Part 2.SSF
SU 3	1.3	39,223	396173.23	4566655.42	1291.211	1.40	0.80	Uncorrected	Pro 6H	8/4/2016 0:00	11:27:58am	New	Sensor	08042016 - Class 2 - Part 2.SSF
SU 3	1.28	39,185	396178.5	4566632.55	1290.932	1.40	0.80	Uncorrected	Pro 6H	8/4/2016 0:00	11:29:45am	New	Sensor	08042016 - Class 2 - Part 2.SSF

SU	Z-Score	CPM	Easting	Northing	MSL	PDOP	HDOP	CorrType	RcvrType	GPS_Date	GPS_Time	Update	FeatName	Datafile
SU 3	1.28	39,178	396178.82	4566634.71	1290.901	1.40	0.80	Uncorrected	Pro 6H	8/4/2016 0:00	11:29:18am	New	Sensor	08042016 - Class 2 - Part 2.SSF
SU 3	1.27	39,170	396175.47	4566646.46	1290.93	1.40	0.80	Uncorrected	Pro 6H	8/4/2016 0:00	11:30:09am	New	Sensor	08042016 - Class 2 - Part 2.SSF
SU 3	1.25	39,126	396181.51	4566628.08	1290.774	1.40	0.80	Uncorrected	Pro 6H	8/4/2016 0:00	11:32:12am	New	Sensor	08042016 - Class 2 - Part 2.SSF
SU 3	1.25	39,124	396175.99	4566645.34	1291.123	1.40	0.80	Uncorrected	Pro 6H	8/4/2016 0:00	11:27:44am	New	Sensor	08042016 - Class 2 - Part 2.SSF
SU 3	1.25	39,123	396180.78	4566637.1	1290.725	1.40	0.80	Uncorrected	Pro 6H	8/4/2016 0:00	11:40:05am	New	Sensor	08042016 - Class 2 - Part 2.SSF
SU 3	1.24	39,101	396171.33	4566670.05	1291.214	1.40	0.80	Uncorrected	Pro 6H	8/4/2016 0:00	11:41:34am	New	Sensor	08042016 - Class 2 - Part 2.SSF
SU 3	1.21	39,028	396182.61	4566626.53	1290.794	1.40	0.80	Uncorrected	Pro 6H	8/4/2016 0:00	11:39:45am	New	Sensor	08042016 - Class 2 - Part 2.SSF
SU 3	1.2	39,017	396179.94	4566635	1290.991	1.40	0.80	Uncorrected	Pro 6H	8/4/2016 0:00	11:32:25am	New	Sensor	08042016 - Class 2 - Part 2.SSF
SU 3	1.2	39,006	396182.45	4566627.77	1290.907	1.40	0.80	Uncorrected	Pro 6H	8/4/2016 0:00	11:43:44am	New	Sensor	08042016 - Class 2 - Part 2.SSF
SU 3	1.19	38,989	396169.1	4566670.99	1291.252	1.40	0.80	Uncorrected	Pro 6H	8/4/2016 0:00	11:41:26am	New	Sensor	08042016 - Class 2 - Part 2.SSF
SU 3	1.18	38,969	396178.32	4566642.07	1291.049	1.40	0.80	Uncorrected	Pro 6H	8/4/2016 0:00	11:42:37am	New	Sensor	08042016 - Class 2 - Part 2.SSF
SU 3	1.18	38,968	396182.85	4566628.2	1290.858	1.40	0.80	Uncorrected	Pro 6H	8/4/2016 0:00	11:42:59am	New	Sensor	08042016 - Class 2 - Part 2.SSF
SU 3	1.18	38,960	396177.54	4566649.67	1290.923	1.40	0.80	Uncorrected	Pro 6H	8/4/2016 0:00	11:42:26am	New	Sensor	08042016 - Class 2 - Part 2.SSF
SU 3	1.17	38,941	396181.29	4566628.55	1290.751	1.40	0.80	Uncorrected	Pro 6H	8/4/2016 0:00	11:32:13am	New	Sensor	08042016 - Class 2 - Part 2.SSF
SU 3	1.17	38,934	396167.1	4566669.37	1291.419	1.40	0.80	Uncorrected	Pro 6H	8/4/2016 0:00	11:33:21am	New	Sensor	08042016 - Class 2 - Part 2.SSF
SU 3	1.16	38,921	396182.88	4566631.36	1290.858	1.40	0.80	Uncorrected	Pro 6H	8/4/2016 0:00	11:42:54am	New	Sensor	08042016 - Class 2 - Part 2.SSF
SU 3	1.16	38,920	396182.96	4566630.83	1290.84	1.40	0.80	Uncorrected	Pro 6H	8/4/2016 0:00	11:42:55am	New	Sensor	08042016 - Class 2 - Part 2.SSF
SU 3	1.16	38,912	396183.43	4566631.14	1288.652	1.50	0.80	Uncorrected	Pro 6H	8/4/2016 0:00	11:50:32am	New	Sensor	08042016 - Class 2 - Part 2.SSF
SU 3	1.15	38,898	396181.08	4566624.57	1291.014	1.40	0.80	Uncorrected	Pro 6H	8/4/2016 0:00	11:27:09am	New	Sensor	08042016 - Class 2 - Part 2.SSF
SU 3	1.15	38,895	396178.69	4566633.93	1291.143	1.40	0.80	Uncorrected	Pro 6H	8/4/2016 0:00	11:27:26am	New	Sensor	08042016 - Class 2 - Part 2.SSF
SU 3	1.14	38,884	396172.91	4566664.75	1291.145	1.40	0.80	Uncorrected	Pro 6H	8/4/2016 0:00	11:38:04am	New	Sensor	08042016 - Class 2 - Part 2.SSF
SU 3	1.13	38,852	396182.98	4566629.37	1290.839	1.40	0.80	Uncorrected	Pro 6H	8/4/2016 0:00	11:42:57am	New	Sensor	08042016 - Class 2 - Part 2.SSF
SU 3	1.12	38,835	396182.88	4566628.58	1290.695	1.40	0.80	Uncorrected	Pro 6H	8/4/2016 0:00	11:39:41am	New	Sensor	08042016 - Class 2 - Part 2.SSF
SU 3	1.11	38,823	396182.74	4566628.32	1290.765	1.40	0.80	Uncorrected	Pro 6H	8/4/2016 0:00	11:37:08am	New	Sensor	08042016 - Class 2 - Part 2.SSF
SU 3	1.11	38,820	396180.26	4566629.47	1290.818	1.40	0.80	Uncorrected	Pro 6H	8/4/2016 0:00	11:31:47am	New	Sensor	08042016 - Class 2 - Part 2.SSF
SU 3	1.11	38,813	396182.39	4566630.48	1290.746	1.40	0.80	Uncorrected	Pro 6H	8/4/2016 0:00	11:39:35am	New	Sensor	08042016 - Class 2 - Part 2.SSF
SU 3	1.1	38,801	396182.61	4566629.73	1290.808	1.40	0.80	Uncorrected	Pro 6H	8/4/2016 0:00	11:37:10am	New	Sensor	08042016 - Class 2 - Part 2.SSF
SU 3	1.1	38,799	396170.03	4566670.66	1291.227	1.40	0.80	Uncorrected	Pro 6H	8/4/2016 0:00	11:41:07am	New	Sensor	08042016 - Class 2 - Part 2.SSF
SU 3	1.1	38,797	396170.28	4566670.09	1291.203	1.40	0.80	Uncorrected	Pro 6H	8/4/2016 0:00	11:41:06am	New	Sensor	08042016 - Class 2 - Part 2.SSF
SU 3	1.1	38,793	396167.19	4566668.78	1291.21	1.40	0.80	Uncorrected	Pro 6H	8/4/2016 0:00	11:30:47am	New	Sensor	08042016 - Class 2 - Part 2.SSF
SU 3	1.09	38,768	396181.01	4566624.63	1291.054	1.40	0.80	Uncorrected	Pro 6H	8/4/2016 0:00	11:27:11am	New	Sensor	08042016 - Class 2 - Part 2.SSF
SU 3	1.09	38,768	396180.96	4566625.04	1291.102	1.40	0.80	Uncorrected	Pro 6H	8/4/2016 0:00	11:27:13am	New	Sensor	08042016 - Class 2 - Part 2.SSF
SU 3	1.09	38,760	396177.08	4566640.29	1291.119	1.40	0.80	Uncorrected	Pro 6H	8/4/2016 0:00	11:27:37am	New	Sensor	08042016 - Class 2 - Part 2.SSF
SU 3	1.08	38,756	396181.06	4566624.56	1290.985	1.40	0.80	Uncorrected	Pro 6H	8/4/2016 0:00	11:27:06am	New	Sensor	08042016 - Class 2 - Part 2.SSF
SU 3	1.08	38,751	396170.75	4566661.18	1291.256	1.40	0.80	Uncorrected	Pro 6H	8/4/2016 0:00	11:28:06am	New	Sensor	08042016 - Class 2 - Part 2.SSF
SU 3	1.08	38,750	396182.33	4566627.85	1290.893	1.40	0.80	Uncorrected	Pro 6H	8/4/2016 0:00	11:43:39am	New	Sensor	08042016 - Class 2 - Part 2.SSF
SU 3	1.07	38,732	396180.7	4566632.35	1290.817	1.40	0.80	Uncorrected	Pro 6H	8/4/2016 0:00	11:32:20am	New	Sensor	08042016 - Class 2 - Part 2.SSF
SU 3	1.07	38,731	396178.78	4566631.49	1290.922	1.40	0.80	Uncorrected	Pro 6H	8/4/2016 0:00	11:29:43am	New	Sensor	08042016 - Class 2 - Part 2.SSF
SU 3	1.07	38,716	396174.17	4566652.69	1291.159	1.40	0.80	Uncorrected	Pro 6H	8/4/2016 0:00	11:27:54am	New	Sensor	08042016 - Class 2 - Part 2.SSF
SU 3	1.06	38,714	396182.86	4566628	1291.203	1.40	0.80	Uncorrected	Pro 6H	8/4/2016 0:00	11:44:59am	New	Sensor	08042016 - Class 2 - Part 2.SSF
SU 3	1.06	38,707	396168.85	4566670.95	1291.265	1.40	0.80	Uncorrected	Pro 6H	8/4/2016 0:00	11:41:24am	New	Sensor	08042016 - Class 2 - Part 2.SSF
SU 3	1.06	38,703	396176.35	4566645.28	1291.013	1.40	0.80	Uncorrected	Pro 6H	8/4/2016 0:00	11:29:02am	New	Sensor	08042016 - Class 2 - Part 2.SSF
SU 3	1.05	38,692	396169.83	4566664.14	1291.297	1.40	0.80	Uncorrected	Pro 6H	8/4/2016 0:00	11:28:10am	New	Sensor	08042016 - Class 2 - Part 2.SSF
SU 3	1.05	38,691	396180.2	4566634.07	1290.912	1.40	0.80	Uncorrected	Pro 6H	8/4/2016 0:00	11:42:49am	New	Sensor	08042016 - Class 2 - Part 2.SSF
SU 3	1.05	38,690	396181.52	4566627.48	1290.736	1.40	0.80	Uncorrected	Pro 6H	8/4/2016 0:00	11:39:49am	New	Sensor	08042016 - Class 2 - Part 2.SSF
SU 3	1.05	38,686	396171.55	4566670.39	1291.226	1.40	0.80	Uncorrected	Pro 6H	8/4/2016 0:00	11:41:33am	New	Sensor	08042016 - Class 2 - Part 2.SSF
SU 3	1.05	38,673	396166.29	4566669.83	1291.381	1.40	0.80	Uncorrected	Pro 6H	8/4/2016 0:00	11:28:20am	New	Sensor	08042016 - Class 2 - Part 2.SSF
SU 3	1.03	38,632	396168.55	4566669.5	1291.336	1.40	0.80	Uncorrected	Pro 6H	8/4/2016 0:00	11:33:32am	New	Sensor	08042016 - Class 2 - Part 2.SSF
SU 3	1.02	38,612	396179.94	4566629.98	1290.852	1.40	0.80	Uncorrected	Pro 6H	8/4/2016 0:00	11:29:25am	New	Sensor	08042016 - Class 2 - Part 2.SSF
SU 3	1.01	38,601	396178.14	4566636.03	1291.129	1.40	0.80	Uncorrected	Pro 6H	8/4/2016 0:00	11:27:29am	New	Sensor	08042016 - Class 2 - Part 2.SSF
SU 3	1.01	38,600	396177.94	4566636.73	1291.138	1.40	0.80	Uncorrected	Pro 6H	8/4/2016 0:00	11:27:30am	New	Sensor	08042016 - Class 2 - Part 2.SSF
SU 3	1.01	38,588	396182.18	4566629	1290.707	1.40	0.80	Uncorrected	Pro 6H	8/4/2016 0:00	11:36:59am	New	Sensor	08042016 - Class 2 - Part 2.SSF

SU	Z-Score	CPM	Easting	Northing	MSL	PDOP	HDOP	CorrType	RcvrType	GPS_Date	GPS_Time	Update	FeatName	Datafile
SU 3	1	38,569	396182.74	4566628.38	1290.812	1.40	0.80	Uncorrected	Pro 6H	8/4/2016 0:00	11:43:33am	New	Sensor	08042016 - Class 2 - Part 2.SSF
SU 3	0.99	38,561	396186.45	4566642.39	1290.842	1.40	0.80	Uncorrected	Pro 6H	8/4/2016 0:00	11:45:37am	New	Sensor	08042016 - Class 2 - Part 2.SSF
SU 3	0.99	38,560	396179.97	4566633.06	1290.848	1.40	0.80	Uncorrected	Pro 6H	8/4/2016 0:00	11:31:42am	New	Sensor	08042016 - Class 2 - Part 2.SSF
SU 3	0.99	38,554	396182.36	4566630.13	1290.7	1.40	0.80	Uncorrected	Pro 6H	8/4/2016 0:00	11:39:38am	New	Sensor	08042016 - Class 2 - Part 2.SSF
SU 3	0.99	38,553	396180.94	4566629.32	1290.974	1.40	0.80	Uncorrected	Pro 6H	8/4/2016 0:00	11:34:38am	New	Sensor	08042016 - Class 2 - Part 2.SSF
SU 3	0.99	38,553	396183.46	4566630.03	1291.1	1.40	0.80	Uncorrected	Pro 6H	8/4/2016 0:00	11:45:02am	New	Sensor	08042016 - Class 2 - Part 2.SSF
SU 3	0.98	38,527	396182.1	4566626.21	1290.8	1.40	0.80	Uncorrected	Pro 6H	8/4/2016 0:00	11:39:46am	New	Sensor	08042016 - Class 2 - Part 2.SSF
SU 3	0.98	38,525	396182.38	4566623.65	1290.58	1.40	0.80	Uncorrected	Pro 6H	8/4/2016 0:00	11:32:03am	New	Sensor	08042016 - Class 2 - Part 2.SSF
SU 3	0.98	38,524	396172.78	4566662.05	1291.23	1.40	0.80	Uncorrected	Pro 6H	8/4/2016 0:00	11:35:39am	New	Sensor	08042016 - Class 2 - Part 2.SSF
SU 3	0.97	38,500	396181.04	4566624.55	1290.959	1.40	0.80	Uncorrected	Pro 6H	8/4/2016 0:00	11:27:02am	New	Sensor	08042016 - Class 2 - Part 2.SSF
SU 3	0.96	38,495	396178.47	4566636.11	1290.967	1.40	0.80	Uncorrected	Pro 6H	8/4/2016 0:00	11:29:16am	New	Sensor	08042016 - Class 2 - Part 2.SSF
SU 3	0.96	38,487	396173.82	4566658.46	1291.206	1.40	0.80	Uncorrected	Pro 6H	8/4/2016 0:00	11:33:53am	New	Sensor	08042016 - Class 2 - Part 2.SSF
SU 3	0.96	38,484	396179.86	4566625.12	1290.98	1.40	0.80	Uncorrected	Pro 6H	8/4/2016 0:00	11:29:32am	New	Sensor	08042016 - Class 2 - Part 2.SSF
SU 3	0.96	38,483	396170.09	4566664.28	1291.254	1.40	0.80	Uncorrected	Pro 6H	8/4/2016 0:00	11:28:32am	New	Sensor	08042016 - Class 2 - Part 2.SSF
SU 3	0.95	38,476	396177.59	4566636.79	1290.905	1.40	0.80	Uncorrected	Pro 6H	8/4/2016 0:00	11:29:52am	New	Sensor	08042016 - Class 2 - Part 2.SSF
SU 3	0.95	38,475	396181.08	4566624.57	1291.005	1.40	0.80	Uncorrected	Pro 6H	8/4/2016 0:00	11:27:08am	New	Sensor	08042016 - Class 2 - Part 2.SSF
SU 3	0.95	38,468	396183.16	4566630.89	1288.668	1.50	0.80	Uncorrected	Pro 6H	8/4/2016 0:00	11:50:33am	New	Sensor	08042016 - Class 2 - Part 2.SSF
SU 3	0.95	38,467	396171.54	4566670.52	1291.239	1.40	0.80	Uncorrected	Pro 6H	8/4/2016 0:00	11:41:32am	New	Sensor	08042016 - Class 2 - Part 2.SSF
SU 3	0.95	38,456	396182.83	4566627.76	1291.205	1.40	0.80	Uncorrected	Pro 6H	8/4/2016 0:00	11:44:58am	New	Sensor	08042016 - Class 2 - Part 2.SSF
SU 3	0.94	38,445	396182.69	4566629.04	1290.793	1.40	0.80	Uncorrected	Pro 6H	8/4/2016 0:00	11:37:09am	New	Sensor	08042016 - Class 2 - Part 2.SSF
SU 3	0.94	38,437	396180.1	4566640.29	1290.782	1.40	0.80	Uncorrected	Pro 6H	8/4/2016 0:00	11:40:13am	New	Sensor	08042016 - Class 2 - Part 2.SSF
SU 3	0.93	38,426	396171.94	4566666.71	1291.206	1.40	0.80	Uncorrected	Pro 6H	8/4/2016 0:00	11:38:07am	New	Sensor	08042016 - Class 2 - Part 2.SSF
SU 3	0.93	38,416	396178.74	4566644.85	1290.805	1.40	0.80	Uncorrected	Pro 6H	8/4/2016 0:00	11:40:22am	New	Sensor	08042016 - Class 2 - Part 2.SSF
SU 3	0.93	38,414	396173.93	4566654.81	1291.037	1.40	0.80	Uncorrected	Pro 6H	8/4/2016 0:00	11:31:09am	New	Sensor	08042016 - Class 2 - Part 2.SSF
SU 3	0.93	38,412	396180.84	4566633.41	1290.877	1.40	0.80	Uncorrected	Pro 6H	8/4/2016 0:00	11:42:50am	New	Sensor	08042016 - Class 2 - Part 2.SSF
SU 3	0.93	38,412	396182.39	4566628.14	1290.806	1.40	0.80	Uncorrected	Pro 6H	8/4/2016 0:00	11:43:34am	New	Sensor	08042016 - Class 2 - Part 2.SSF
SU 3	0.92	38,404	396173.58	4566663.73	1291.103	1.40	0.80	Uncorrected	Pro 6H	8/4/2016 0:00	11:38:32am	New	Sensor	08042016 - Class 2 - Part 2.SSF
SU 3	0.92	38,404	396168.09	4566670.3	1291.244	1.40	0.80	Uncorrected	Pro 6H	8/4/2016 0:00	11:41:22am	New	Sensor	08042016 - Class 2 - Part 2.SSF
SU 3	0.92	38,390	396172.03	4566664.33	1291.271	1.40	0.80	Uncorrected	Pro 6H	8/4/2016 0:00	11:35:42am	New	Sensor	08042016 - Class 2 - Part 2.SSF
SU 3	0.91	38,379	396169.49	4566670.97	1291.22	1.40	0.80	Uncorrected	Pro 6H	8/4/2016 0:00	11:41:08am	New	Sensor	08042016 - Class 2 - Part 2.SSF
SU 3	0.91	38,374	396183.23	4566627.43	1290.737	1.40	0.80	Uncorrected	Pro 6H	8/4/2016 0:00	11:39:43am	New	Sensor	08042016 - Class 2 - Part 2.SSF
SU 3	0.9	38,367	396170.21	4566669.13	1291.19	1.40	0.80	Uncorrected	Pro 6H	8/4/2016 0:00	11:38:11am	New	Sensor	08042016 - Class 2 - Part 2.SSF
SU 3	0.9	38,363	396179.95	4566629.24	1290.89	1.40	0.80	Uncorrected	Pro 6H	8/4/2016 0:00	11:29:26am	New	Sensor	08042016 - Class 2 - Part 2.SSF
SU 3	0.9	38,359	396177.5	4566637.17	1290.902	1.40	0.80	Uncorrected	Pro 6H	8/4/2016 0:00	11:29:53am	New	Sensor	08042016 - Class 2 - Part 2.SSF
SU 3	0.9	38,357	396165.92	4566670.63	1291.391	1.40	0.80	Uncorrected	Pro 6H	8/4/2016 0:00	11:33:24am	New	Sensor	08042016 - Class 2 - Part 2.SSF
SU 3	0.9	38,352	396182.08	4566631.78	1290.704	1.40	0.80	Uncorrected	Pro 6H	8/4/2016 0:00	11:39:32am	New	Sensor	08042016 - Class 2 - Part 2.SSF
SU 3	0.9	38,351	396180.95	4566634.5	1290.734	1.40	0.80	Uncorrected	Pro 6H	8/4/2016 0:00	11:39:59am	New	Sensor	08042016 - Class 2 - Part 2.SSF
SU 3	0.9	38,348	396180.6	4566625.82	1290.863	1.40	0.80	Uncorrected	Pro 6H	8/4/2016 0:00	11:31:53am	New	Sensor	08042016 - Class 2 - Part 2.SSF
SU 3	0.89	38,337	396182.31	4566627.86	1290.887	1.40	0.80	Uncorrected	Pro 6H	8/4/2016 0:00	11:43:40am	New	Sensor	08042016 - Class 2 - Part 2.SSF
SU 3	0.89	38,331	396181.3	4566631.7	1290.823	1.40	0.80	Uncorrected	Pro 6H	8/4/2016 0:00	11:34:54am	New	Sensor	08042016 - Class 2 - Part 2.SSF
SU 3	0.89	38,330	396179.54	4566631.91	1290.886	1.40	0.80	Uncorrected	Pro 6H	8/4/2016 0:00	11:29:22am	New	Sensor	08042016 - Class 2 - Part 2.SSF
SU 3	0.89	38,328	396169.17	4566670.92	1291.311	1.40	0.80	Uncorrected	Pro 6H	8/4/2016 0:00	11:38:19am	New	Sensor	08042016 - Class 2 - Part 2.SSF
SU 3	0.88	38,320	396182.17	4566626.83	1290.916	1.40	0.80	Uncorrected	Pro 6H	8/4/2016 0:00	11:34:47am	New	Sensor	08042016 - Class 2 - Part 2.SSF
SU 3	0.88	38,318	396180.94	4566631.58	1290.685	1.40	0.80	Uncorrected	Pro 6H	8/4/2016 0:00	11:39:55am	New	Sensor	08042016 - Class 2 - Part 2.SSF
SU 3	0.88	38,317	396182.55	4566627.64	1290.914	1.40	0.80	Uncorrected	Pro 6H	8/4/2016 0:00	11:43:46am	New	Sensor	08042016 - Class 2 - Part 2.SSF
SU 3	0.88	38,308	396181.88	4566628.93	1290.838	1.40	0.80	Uncorrected	Pro 6H	8/4/2016 0:00	11:34:50am	New	Sensor	08042016 - Class 2 - Part 2.SSF
SU 3	0.87	38,299	396166.1	4566671.29	1291.444	1.40	0.80	Uncorrected	Pro 6H	8/4/2016 0:00	11:33:26am	New	Sensor	08042016 - Class 2 - Part 2.SSF
SU 3	0.87	38,298	396179.03	4566630.33	1290.888	1.40	0.80	Uncorrected	Pro 6H	8/4/2016 0:00	11:29:41am	New	Sensor	08042016 - Class 2 - Part 2.SSF
SU 3	0.87	38,298	396182.17	4566631.18	1290.703	1.40	0.80	Uncorrected	Pro 6H	8/4/2016 0:00	11:39:33am	New	Sensor	08042016 - Class 2 - Part 2.SSF
SU 3	0.87	38,296	396180.12	4566637.26	1290.945	1.40	0.80	Uncorrected	Pro 6H	8/4/2016 0:00	11:35:02am	New	Sensor	08042016 - Class 2 - Part 2.SSF
SU 3	0.87	38,296	396173.13	4566661.34	1291.196	1.40	0.80	Uncorrected	Pro 6H	8/4/2016 0:00	11:35:38am	New	Sensor	08042016 - Class 2 - Part 2.SSF
SU 3	0.87	38,294	396177.47	4566639.34	1291.096	1.40	0.80	Uncorrected	Pro 6H	8/4/2016 0:00	11:27:35am	New	Sensor	08042016 - Class 2 - Part 2.SSF

SU	Z-Score	CPM	Easting	Northing	MSL	PDOP	HDOP	CorrType	RcvrType	GPS_Date	GPS_Time	Update	FeatName	Datafile
SU 3	0.85	38,254	396181.96	4566627.49	1290.78	1.40	0.80	Uncorrected	Pro 6H	8/4/2016 0:00	11:37:01am	New	Sensor	08042016 - Class 2 - Part 2.SSF
SU 3	0.85	38,250	396172.92	4566664.03	1291.056	1.40	0.80	Uncorrected	Pro 6H	8/4/2016 0:00	11:40:56am	New	Sensor	08042016 - Class 2 - Part 2.SSF
SU 3	0.85	38,241	396175.39	4566648.24	1291.153	1.40	0.80	Uncorrected	Pro 6H	8/4/2016 0:00	11:27:48am	New	Sensor	08042016 - Class 2 - Part 2.SSF
SU 3	0.85	38,239	396165.84	4566671.24	1291.422	1.40	0.80	Uncorrected	Pro 6H	8/4/2016 0:00	11:33:25am	New	Sensor	08042016 - Class 2 - Part 2.SSF
SU 3	0.84	38,231	396179.5	4566634.79	1290.896	1.40	0.80	Uncorrected	Pro 6H	8/4/2016 0:00	11:31:39am	New	Sensor	08042016 - Class 2 - Part 2.SSF
SU 3	0.84	38,229	396182.61	4566627.58	1290.937	1.40	0.80	Uncorrected	Pro 6H	8/4/2016 0:00	11:43:47am	New	Sensor	08042016 - Class 2 - Part 2.SSF
SU 3	0.84	38,223	396182.5	4566627.74	1290.903	1.40	0.80	Uncorrected	Pro 6H	8/4/2016 0:00	11:43:45am	New	Sensor	08042016 - Class 2 - Part 2.SSF
SU 3	0.84	38,222	396175.95	4566646.64	1291.02	1.40	0.80	Uncorrected	Pro 6H	8/4/2016 0:00	11:29:00am	New	Sensor	08042016 - Class 2 - Part 2.SSF
SU 3	0.82	38,180	396175.23	4566648.94	1291.124	1.40	0.80	Uncorrected	Pro 6H	8/4/2016 0:00	11:27:49am	New	Sensor	08042016 - Class 2 - Part 2.SSF
SU 3	0.82	38,177	396182.43	4566631.07	1290.834	1.40	0.80	Uncorrected	Pro 6H	8/4/2016 0:00	11:37:12am	New	Sensor	08042016 - Class 2 - Part 2.SSF
SU 3	0.82	38,177	396167.79	4566669.72	1291.229	1.40	0.80	Uncorrected	Pro 6H	8/4/2016 0:00	11:41:21am	New	Sensor	08042016 - Class 2 - Part 2.SSF
SU 3	0.81	38,172	396183.5	4566629.25	1291.127	1.40	0.80	Uncorrected	Pro 6H	8/4/2016 0:00	11:45:01am	New	Sensor	08042016 - Class 2 - Part 2.SSF
SU 3	0.81	38,157	396175.28	4566651.12	1290.94	1.40	0.80	Uncorrected	Pro 6H	8/4/2016 0:00	11:31:14am	New	Sensor	08042016 - Class 2 - Part 2.SSF
SU 3	0.81	38,153	396178.59	4566635.49	1290.936	1.40	0.80	Uncorrected	Pro 6H	8/4/2016 0:00	11:29:17am	New	Sensor	08042016 - Class 2 - Part 2.SSF
SU 3	0.81	38,153	396181.88	4566628.33	1290.908	1.40	0.80	Uncorrected	Pro 6H	8/4/2016 0:00	11:34:49am	New	Sensor	08042016 - Class 2 - Part 2.SSF
SU 3	0.8	38,149	396168.75	4566667.08	1291.086	1.40	0.80	Uncorrected	Pro 6H	8/4/2016 0:00	11:30:50am	New	Sensor	08042016 - Class 2 - Part 2.SSF
SU 3	0.8	38,147	396170.75	4566660.22	1291.12	1.40	0.80	Uncorrected	Pro 6H	8/4/2016 0:00	11:30:29am	New	Sensor	08042016 - Class 2 - Part 2.SSF
SU 3	0.8	38,137	396180.25	4566625.75	1290.903	1.40	0.80	Uncorrected	Pro 6H	8/4/2016 0:00	11:29:31am	New	Sensor	08042016 - Class 2 - Part 2.SSF
SU 3	0.79	38,129	396186.51	4566649.44	1290.944	1.40	0.80	Uncorrected	Pro 6H	8/4/2016 0:00	11:45:50am	New	Sensor	08042016 - Class 2 - Part 2.SSF
SU 3	0.79	38,119	396181.21	4566629.53	1290.717	1.40	0.80	Uncorrected	Pro 6H	8/4/2016 0:00	11:39:52am	New	Sensor	08042016 - Class 2 - Part 2.SSF
SU 3	0.79	38,117	396173.01	4566654.88	1291.042	1.40	0.80	Uncorrected	Pro 6H	8/4/2016 0:00	11:30:21am	New	Sensor	08042016 - Class 2 - Part 2.SSF
SU 3	0.79	38,116	396175.72	4566654	1291.046	1.40	0.80	Uncorrected	Pro 6H	8/4/2016 0:00	11:35:27am	New	Sensor	08042016 - Class 2 - Part 2.SSF
SU 3	0.78	38,105	396177.63	4566636.24	1290.921	1.40	0.80	Uncorrected	Pro 6H	8/4/2016 0:00	11:29:51am	New	Sensor	08042016 - Class 2 - Part 2.SSF
SU 3	0.78	38,105	396180.93	4566638.51	1290.755	1.40	0.80	Uncorrected	Pro 6H	8/4/2016 0:00	11:39:22am	New	Sensor	08042016 - Class 2 - Part 2.SSF
SU 3	0.78	38,100	396168.09	4566670.52	1291.212	1.40	0.80	Uncorrected	Pro 6H	8/4/2016 0:00	11:41:40am	New	Sensor	08042016 - Class 2 - Part 2.SSF
SU 3	0.78	38,098	396208.01	4566662.71	1287.975	1.50	0.80	Uncorrected	Pro 6H	8/4/2016 0:00	11:48:43am	New	Sensor	08042016 - Class 2 - Part 2.SSF
SU 3	0.77	38,082	396178.31	4566641.61	1291.075	1.40	0.80	Uncorrected	Pro 6H	8/4/2016 0:00	11:32:36am	New	Sensor	08042016 - Class 2 - Part 2.SSF
SU 3	0.77	38,068	396170.61	4566669.36	1291.158	1.40	0.80	Uncorrected	Pro 6H	8/4/2016 0:00	11:41:05am	New	Sensor	08042016 - Class 2 - Part 2.SSF
SU 3	0.77	38,068	396171.21	4566670.71	1291.259	1.40	0.80	Uncorrected	Pro 6H	8/4/2016 0:00	11:41:31am	New	Sensor	08042016 - Class 2 - Part 2.SSF
SU 3	0.77	38,066	396180.53	4566640.58	1290.921	1.40	0.80	Uncorrected	Pro 6H	8/4/2016 0:00	11:37:28am	New	Sensor	08042016 - Class 2 - Part 2.SSF
SU 3	0.76	38,060	396168.28	4566671.27	1291.195	1.40	0.80	Uncorrected	Pro 6H	8/4/2016 0:00	11:41:11am	New	Sensor	08042016 - Class 2 - Part 2.SSF
SU 3	0.75	38,041	396178.64	4566645.78	1290.824	1.40	0.80	Uncorrected	Pro 6H	8/4/2016 0:00	11:40:24am	New	Sensor	08042016 - Class 2 - Part 2.SSF
SU 3	0.75	38,038	396174.1	4566659.16	1291.1	1.40	0.80	Uncorrected	Pro 6H	8/4/2016 0:00	11:36:15am	New	Sensor	08042016 - Class 2 - Part 2.SSF
SU 3	0.75	38,037	396172.44	4566656.21	1291.064	1.40	0.80	Uncorrected	Pro 6H	8/4/2016 0:00	11:30:23am	New	Sensor	08042016 - Class 2 - Part 2.SSF
SU 3	0.75	38,032	396174.07	4566657.73	1291.212	1.40	0.80	Uncorrected	Pro 6H	8/4/2016 0:00	11:33:54am	New	Sensor	08042016 - Class 2 - Part 2.SSF
SU 3	0.75	38,031	396170.59	4566668.78	1291.241	1.40	0.80	Uncorrected	Pro 6H	8/4/2016 0:00	11:38:10am	New	Sensor	08042016 - Class 2 - Part 2.SSF
SU 3	0.75	38,030	396174.96	4566651.83	1290.914	1.40	0.80	Uncorrected	Pro 6H	8/4/2016 0:00	11:31:13am	New	Sensor	08042016 - Class 2 - Part 2.SSF
SU 3	0.75	38,029	396176.03	4566651.84	1291.116	1.40	0.80	Uncorrected	Pro 6H	8/4/2016 0:00	11:34:03am	New	Sensor	08042016 - Class 2 - Part 2.SSF
SU 3	0.75	38,022	396181.39	4566635	1290.922	1.40	0.80	Uncorrected	Pro 6H	8/4/2016 0:00	11:37:19am	New	Sensor	08042016 - Class 2 - Part 2.SSF
SU 3	0.74	38,019	396187.32	4566643.47	1290.003	1.30	0.80	Uncorrected	Pro 6H	8/4/2016 0:00	11:47:05am	New	Sensor	08042016 - Class 2 - Part 2.SSF
SU 3	0.74	38,008	396170.54	4566661.88	1291.251	1.40	0.80	Uncorrected	Pro 6H	8/4/2016 0:00	11:28:07am	New	Sensor	08042016 - Class 2 - Part 2.SSF
SU 3	0.74	38,001	396186.4	4566640.27	1290.807	1.40	0.80	Uncorrected	Pro 6H	8/4/2016 0:00	11:45:33am	New	Sensor	08042016 - Class 2 - Part 2.SSF
SU 3	0.73	37,999	396173.38	4566659.65	1291.233	1.40	0.80	Uncorrected	Pro 6H	8/4/2016 0:00	11:33:51am	New	Sensor	08042016 - Class 2 - Part 2.SSF
SU 3	0.73	37,997	396173.06	4566660.5	1291.056	1.40	0.80	Uncorrected	Pro 6H	8/4/2016 0:00	11:42:07am	New	Sensor	08042016 - Class 2 - Part 2.SSF
SU 3	0.73	37,981	396180.65	4566639.29	1290.884	1.40	0.80	Uncorrected	Pro 6H	8/4/2016 0:00	11:37:26am	New	Sensor	08042016 - Class 2 - Part 2.SSF
SU 3	0.73	37,981	396172.61	4566665.32	1291.152	1.40	0.80	Uncorrected	Pro 6H	8/4/2016 0:00	11:38:05am	New	Sensor	08042016 - Class 2 - Part 2.SSF
SU 3	0.72	37,976	396173.82	4566653.45	1291.02	1.40	0.80	Uncorrected	Pro 6H	8/4/2016 0:00	11:42:18am	New	Sensor	08042016 - Class 2 - Part 2.SSF
SU 3	0.72	37,960	396166.5	4566667.87	1291.236	1.40	0.80	Uncorrected	Pro 6H	8/4/2016 0:00	11:30:41am	New	Sensor	08042016 - Class 2 - Part 2.SSF
SU 3	0.72	37,959	396168.72	4566667.73	1291.335	1.40	0.80	Uncorrected	Pro 6H	8/4/2016 0:00	11:33:17am	New	Sensor	08042016 - Class 2 - Part 2.SSF
SU 3	0.72	37,957	396174.6	4566657.95	1291.109	1.40	0.80	Uncorrected	Pro 6H	8/4/2016 0:00	11:36:17am	New	Sensor	08042016 - Class 2 - Part 2.SSF
SU 3	0.71	37,947	396172.85	4566663.25	1291.065	1.40	0.80	Uncorrected	Pro 6H	8/4/2016 0:00	11:42:02am	New	Sensor	08042016 - Class 2 - Part 2.SSF
SU 3	0.71	37,939	396182.6	4566627.58	1290.951	1.40	0.80	Uncorrected	Pro 6H	8/4/2016 0:00	11:43:50am	New	Sensor	08042016 - Class 2 - Part 2.SSF

SU	Z-Score	CPM	Easting	Northing	MSL	PDOP	HDOP	CorrType	RcvrType	GPS_Date	GPS_Time	Update	FeatName	Datafile
SU 3	0.71	37,938	396183.07	4566627.98	1290.7	1.40	0.80	Uncorrected	Pro 6H	8/4/2016 0:00	11:39:42am	New	Sensor	08042016 - Class 2 - Part 2.SSF
SU 3	0.7	37,932	396179.22	4566625.96	1290.88	1.40	0.80	Uncorrected	Pro 6H	8/4/2016 0:00	11:29:34am	New	Sensor	08042016 - Class 2 - Part 2.SSF
SU 3	0.7	37,929	396202.58	4566661.01	1288.333	1.50	0.80	Uncorrected	Pro 6H	8/4/2016 0:00	11:48:57am	New	Sensor	08042016 - Class 2 - Part 2.SSF
SU 3	0.7	37,925	396182.65	4566627.59	1290.932	1.40	0.80	Uncorrected	Pro 6H	8/4/2016 0:00	11:43:51am	New	Sensor	08042016 - Class 2 - Part 2.SSF
SU 3	0.7	37,917	396178	4566634.46	1290.954	1.40	0.80	Uncorrected	Pro 6H	8/4/2016 0:00	11:29:48am	New	Sensor	08042016 - Class 2 - Part 2.SSF
SU 3	0.69	37,912	396178.07	4566641.35	1291.006	1.40	0.80	Uncorrected	Pro 6H	8/4/2016 0:00	11:42:38am	New	Sensor	08042016 - Class 2 - Part 2.SSF
SU 3	0.68	37,884	396171.09	4566668.12	1291.259	1.40	0.80	Uncorrected	Pro 6H	8/4/2016 0:00	11:38:09am	New	Sensor	08042016 - Class 2 - Part 2.SSF
SU 3	0.67	37,865	396173.82	4566654.04	1291.064	1.40	0.80	Uncorrected	Pro 6H	8/4/2016 0:00	11:28:49am	New	Sensor	08042016 - Class 2 - Part 2.SSF
SU 3	0.67	37,861	396182.46	4566623.68	1290.598	1.40	0.80	Uncorrected	Pro 6H	8/4/2016 0:00	11:32:04am	New	Sensor	08042016 - Class 2 - Part 2.SSF
SU 3	0.67	37,856	396182.33	4566624.36	1290.642	1.40	0.80	Uncorrected	Pro 6H	8/4/2016 0:00	11:32:06am	New	Sensor	08042016 - Class 2 - Part 2.SSF
SU 3	0.67	37,854	396171.7	4566663.76	1291.221	1.40	0.80	Uncorrected	Pro 6H	8/4/2016 0:00	11:33:44am	New	Sensor	08042016 - Class 2 - Part 2.SSF
SU 3	0.67	37,850	396169.65	4566668.16	1291.303	1.40	0.80	Uncorrected	Pro 6H	8/4/2016 0:00	11:33:36am	New	Sensor	08042016 - Class 2 - Part 2.SSF
SU 3	0.66	37,846	396176.67	4566648.27	1291.123	1.40	0.80	Uncorrected	Pro 6H	8/4/2016 0:00	11:32:47am	New	Sensor	08042016 - Class 2 - Part 2.SSF
SU 3	0.66	37,845	396180.44	4566626.38	1291.082	1.40	0.80	Uncorrected	Pro 6H	8/4/2016 0:00	11:27:15am	New	Sensor	08042016 - Class 2 - Part 2.SSF
SU 3	0.66	37,835	396167.55	4566671.5	1291.239	1.40	0.80	Uncorrected	Pro 6H	8/4/2016 0:00	11:41:12am	New	Sensor	08042016 - Class 2 - Part 2.SSF
SU 3	0.66	37,832	396180.98	4566624.8	1291.095	1.40	0.80	Uncorrected	Pro 6H	8/4/2016 0:00	11:27:12am	New	Sensor	08042016 - Class 2 - Part 2.SSF
SU 3	0.66	37,828	396179.03	4566643.91	1290.805	1.40	0.80	Uncorrected	Pro 6H	8/4/2016 0:00	11:40:20am	New	Sensor	08042016 - Class 2 - Part 2.SSF
SU 3	0.65	37,819	396173.32	4566664.39	1291.14	1.40	0.80	Uncorrected	Pro 6H	8/4/2016 0:00	11:38:31am	New	Sensor	08042016 - Class 2 - Part 2.SSF
SU 3	0.65	37,812	396169.62	4566670.49	1291.309	1.40	0.80	Uncorrected	Pro 6H	8/4/2016 0:00	11:38:20am	New	Sensor	08042016 - Class 2 - Part 2.SSF
SU 3	0.64	37,800	396181.28	4566626.13	1290.952	1.40	0.80	Uncorrected	Pro 6H	8/4/2016 0:00	11:34:43am	New	Sensor	08042016 - Class 2 - Part 2.SSF
SU 3	0.64	37,799	396180.21	4566627.12	1290.876	1.40	0.80	Uncorrected	Pro 6H	8/4/2016 0:00	11:29:29am	New	Sensor	08042016 - Class 2 - Part 2.SSF
SU 3	0.64	37,799	396177.92	4566652.56	1290.971	1.40	0.80	Uncorrected	Pro 6H	8/4/2016 0:00	11:38:51am	New	Sensor	08042016 - Class 2 - Part 2.SSF
SU 3	0.64	37,797	396174.49	4566657.39	1291.124	1.40	0.80	Uncorrected	Pro 6H	8/4/2016 0:00	11:35:32am	New	Sensor	08042016 - Class 2 - Part 2.SSF
SU 3	0.64	37,795	396178.36	4566641.67	1291.119	1.40	0.80	Uncorrected	Pro 6H	8/4/2016 0:00	11:34:18am	New	Sensor	08042016 - Class 2 - Part 2.SSF
SU 3	0.64	37,794	396170.95	4566671.04	1291.262	1.40	0.80	Uncorrected	Pro 6H	8/4/2016 0:00	11:41:30am	New	Sensor	08042016 - Class 2 - Part 2.SSF
SU 3	0.64	37,785	396183.04	4566627.81	1291.215	1.40	0.80	Uncorrected	Pro 6H	8/4/2016 0:00	11:44:57am	New	Sensor	08042016 - Class 2 - Part 2.SSF
SU 3	0.63	37,778	396166.37	4566669.99	1291.383	1.40	0.80	Uncorrected	Pro 6H	8/4/2016 0:00	11:28:21am	New	Sensor	08042016 - Class 2 - Part 2.SSF
SU 3	0.63	37,776	396167.45	4566669.02	1291.402	1.40	0.80	Uncorrected	Pro 6H	8/4/2016 0:00	11:33:20am	New	Sensor	08042016 - Class 2 - Part 2.SSF
SU 3	0.63	37,776	396179.13	4566639	1291.023	1.40	0.80	Uncorrected	Pro 6H	8/4/2016 0:00	11:34:22am	New	Sensor	08042016 - Class 2 - Part 2.SSF
SU 3	0.63	37,775	396182.11	4566627.63	1290.926	1.40	0.80	Uncorrected	Pro 6H	8/4/2016 0:00	11:34:48am	New	Sensor	08042016 - Class 2 - Part 2.SSF
SU 3	0.63	37,764	396179.22	4566638.43	1291.015	1.40	0.80	Uncorrected	Pro 6H	8/4/2016 0:00	11:34:23am	New	Sensor	08042016 - Class 2 - Part 2.SSF
SU 3	0.62	37,753	396169.67	4566665.66	1291.199	1.40	0.80	Uncorrected	Pro 6H	8/4/2016 0:00	11:41:56am	New	Sensor	08042016 - Class 2 - Part 2.SSF
SU 3	0.62	37,751	396166.28	4566670.03	1291.415	1.40	0.80	Uncorrected	Pro 6H	8/4/2016 0:00	11:33:23am	New	Sensor	08042016 - Class 2 - Part 2.SSF
SU 3	0.62	37,748	396181.97	4566632.34	1290.855	1.40	0.80	Uncorrected	Pro 6H	8/4/2016 0:00	11:42:52am	New	Sensor	08042016 - Class 2 - Part 2.SSF
SU 3	0.62	37,747	396170.96	4566661.52	1291.195	1.40	0.80	Uncorrected	Pro 6H	8/4/2016 0:00	11:28:37am	New	Sensor	08042016 - Class 2 - Part 2.SSF
SU 3	0.61	37,738	396174.91	4566659.84	1291.094	1.40	0.80	Uncorrected	Pro 6H	8/4/2016 0:00	11:37:57am	New	Sensor	08042016 - Class 2 - Part 2.SSF
SU 3	0.61	37,733	396179.08	4566627.32	1290.851	1.40	0.80	Uncorrected	Pro 6H	8/4/2016 0:00	11:29:36am	New	Sensor	08042016 - Class 2 - Part 2.SSF
SU 3	0.61	37,732	396182.61	4566627.46	1290.868	1.40	0.80	Uncorrected	Pro 6H	8/4/2016 0:00	11:43:00am	New	Sensor	08042016 - Class 2 - Part 2.SSF
SU 3	0.61	37,727	396167.15	4566668.32	1291.203	1.40	0.80	Uncorrected	Pro 6H	8/4/2016 0:00	11:41:51am	New	Sensor	08042016 - Class 2 - Part 2.SSF
SU 3	0.61	37,718	396182.31	4566623.81	1290.686	1.40	0.80	Uncorrected	Pro 6H	8/4/2016 0:00	11:31:58am	New	Sensor	08042016 - Class 2 - Part 2.SSF
SU 3	0.6	37,717	396171.97	4566658.24	1291.242	1.40	0.80	Uncorrected	Pro 6H	8/4/2016 0:00	11:28:02am	New	Sensor	08042016 - Class 2 - Part 2.SSF
SU 3	0.6	37,715	396176.42	4566646.74	1290.892	1.40	0.80	Uncorrected	Pro 6H	8/4/2016 0:00	11:31:21am	New	Sensor	08042016 - Class 2 - Part 2.SSF
SU 3	0.59	37,695	396166.86	4566671.66	1291.278	1.40	0.80	Uncorrected	Pro 6H	8/4/2016 0:00	11:41:43am	New	Sensor	08042016 - Class 2 - Part 2.SSF
SU 3	0.59	37,690	396184.05	4566631.57	1288.674	1.50	0.80	Uncorrected	Pro 6H	8/4/2016 0:00	11:50:31am	New	Sensor	08042016 - Class 2 - Part 2.SSF
SU 3	0.58	37,672	396173.14	4566658.44	1291.237	1.40	0.80	Uncorrected	Pro 6H	8/4/2016 0:00	11:33:02am	New	Sensor	08042016 - Class 2 - Part 2.SSF
SU 3	0.58	37,666	396172.7	4566658.01	1291.02	1.40	0.80	Uncorrected	Pro 6H	8/4/2016 0:00	11:42:11am	New	Sensor	08042016 - Class 2 - Part 2.SSF
SU 3	0.58	37,658	396176.32	4566652.91	1290.973	1.40	0.80	Uncorrected	Pro 6H	8/4/2016 0:00	11:36:25am	New	Sensor	08042016 - Class 2 - Part 2.SSF
SU 3	0.57	37,647	396176.22	4566651.11	1291.09	1.40	0.80	Uncorrected	Pro 6H	8/4/2016 0:00	11:34:04am	New	Sensor	08042016 - Class 2 - Part 2.SSF
SU 3	0.57	37,645	396178.42	4566645.62	1290.81	2.00	1.00	Uncorrected	Pro 6H	8/4/2016 0:00	11:35:15am	New	Sensor	08042016 - Class 2 - Part 2.SSF
SU 3	0.57	37,642	396174.8	4566652.44	1290.932	1.40	0.80	Uncorrected	Pro 6H	8/4/2016 0:00	11:31:12am	New	Sensor	08042016 - Class 2 - Part 2.SSF
SU 3	0.57	37,641	396172.62	4566656.64	1291.002	1.40	0.80	Uncorrected	Pro 6H	8/4/2016 0:00	11:42:13am	New	Sensor	08042016 - Class 2 - Part 2.SSF
SU 3	0.57	37,639	396182.65	4566626.4	1290.863	1.40	0.80	Uncorrected	Pro 6H	8/4/2016 0:00	11:37:05am	New	Sensor	08042016 - Class 2 - Part 2.SSF

SU	Z-Score	CPM	Easting	Northing	MSL	PDOP	HDOP	CorrType	RcvrType	GPS_Date	GPS_Time	Update	FeatName	Datafile
SU 3	0.57	37,631	396175.61	4566653.14	1291.143	1.40	0.80	Uncorrected	Pro 6H	8/4/2016 0:00	11:34:01am	New	Sensor	08042016 - Class 2 - Part 2.SSF
SU 3	0.57	37,631	396177.77	4566645.21	1291.089	1.40	0.80	Uncorrected	Pro 6H	8/4/2016 0:00	11:34:13am	New	Sensor	08042016 - Class 2 - Part 2.SSF
SU 3	0.56	37,627	396171.18	4566666.13	1291.289	1.40	0.80	Uncorrected	Pro 6H	8/4/2016 0:00	11:35:45am	New	Sensor	08042016 - Class 2 - Part 2.SSF
SU 3	0.56	37,622	396182.67	4566629.12	1290.7	1.40	0.80	Uncorrected	Pro 6H	8/4/2016 0:00	11:39:40am	New	Sensor	08042016 - Class 2 - Part 2.SSF
SU 3	0.56	37,613	396180.54	4566633.01	1290.869	1.40	0.80	Uncorrected	Pro 6H	8/4/2016 0:00	11:32:21am	New	Sensor	08042016 - Class 2 - Part 2.SSF
SU 3	0.56	37,612	396204.96	4566661.65	1288.065	1.50	0.80	Uncorrected	Pro 6H	8/4/2016 0:00	11:48:48am	New	Sensor	08042016 - Class 2 - Part 2.SSF
SU 3	0.55	37,606	396173.17	4566662.11	1291.06	1.40	0.80	Uncorrected	Pro 6H	8/4/2016 0:00	11:42:04am	New	Sensor	08042016 - Class 2 - Part 2.SSF
SU 3	0.55	37,601	396172.16	4566662.63	1291.233	1.40	0.80	Uncorrected	Pro 6H	8/4/2016 0:00	11:33:46am	New	Sensor	08042016 - Class 2 - Part 2.SSF
SU 3	0.55	37,597	396178.6	4566637.92	1290.897	1.40	0.80	Uncorrected	Pro 6H	8/4/2016 0:00	11:31:34am	New	Sensor	08042016 - Class 2 - Part 2.SSF
SU 3	0.55	37,591	396175.5	4566658	1291.112	1.40	0.80	Uncorrected	Pro 6H	8/4/2016 0:00	11:37:54am	New	Sensor	08042016 - Class 2 - Part 2.SSF
SU 3	0.55	37,589	396181.09	4566636.33	1290.936	1.40	0.80	Uncorrected	Pro 6H	8/4/2016 0:00	11:37:21am	New	Sensor	08042016 - Class 2 - Part 2.SSF
SU 3	0.54	37,575	396176.15	4566646.03	1291.014	1.40	0.80	Uncorrected	Pro 6H	8/4/2016 0:00	11:29:01am	New	Sensor	08042016 - Class 2 - Part 2.SSF
SU 3	0.54	37,574	396170.17	4566661.68	1291.103	1.40	0.80	Uncorrected	Pro 6H	8/4/2016 0:00	11:30:31am	New	Sensor	08042016 - Class 2 - Part 2.SSF
SU 3	0.53	37,560	396176.94	4566640.97	1291.113	1.40	0.80	Uncorrected	Pro 6H	8/4/2016 0:00	11:27:38am	New	Sensor	08042016 - Class 2 - Part 2.SSF
SU 3	0.53	37,560	396178.65	4566646.37	1290.82	1.40	0.80	Uncorrected	Pro 6H	8/4/2016 0:00	11:40:25am	New	Sensor	08042016 - Class 2 - Part 2.SSF
SU 3	0.53	37,555	396169.16	4566665.47	1291.298	1.40	0.80	Uncorrected	Pro 6H	8/4/2016 0:00	11:28:12am	New	Sensor	08042016 - Class 2 - Part 2.SSF
SU 3	0.53	37,549	396180.65	4566635.74	1290.75	1.40	0.80	Uncorrected	Pro 6H	8/4/2016 0:00	11:40:01am	New	Sensor	08042016 - Class 2 - Part 2.SSF
SU 3	0.52	37,539	396180.91	4566632.36	1290.666	1.40	0.80	Uncorrected	Pro 6H	8/4/2016 0:00	11:39:56am	New	Sensor	08042016 - Class 2 - Part 2.SSF
SU 3	0.52	37,534	396169.7	4566664.84	1291.265	1.40	0.80	Uncorrected	Pro 6H	8/4/2016 0:00	11:28:31am	New	Sensor	08042016 - Class 2 - Part 2.SSF
SU 3	0.52	37,531	396178.69	4566639.72	1291.03	1.40	0.80	Uncorrected	Pro 6H	8/4/2016 0:00	11:32:33am	New	Sensor	08042016 - Class 2 - Part 2.SSF
SU 3	0.52	37,528	396174.35	4566657.22	1291.201	1.40	0.80	Uncorrected	Pro 6H	8/4/2016 0:00	11:33:55am	New	Sensor	08042016 - Class 2 - Part 2.SSF
SU 3	0.51	37,522	396177.04	4566647.77	1291.093	1.40	0.80	Uncorrected	Pro 6H	8/4/2016 0:00	11:34:09am	New	Sensor	08042016 - Class 2 - Part 2.SSF
SU 3	0.51	37,522	396177.93	4566650.56	1290.978	1.40	0.80	Uncorrected	Pro 6H	8/4/2016 0:00	11:37:43am	New	Sensor	08042016 - Class 2 - Part 2.SSF
SU 3	0.51	37,511	396170.44	4566667.4	1291.269	1.40	0.80	Uncorrected	Pro 6H	8/4/2016 0:00	11:35:47am	New	Sensor	08042016 - Class 2 - Part 2.SSF
SU 3	0.51	37,509	396174.6	4566650.16	1290.975	1.40	0.80	Uncorrected	Pro 6H	8/4/2016 0:00	11:30:14am	New	Sensor	08042016 - Class 2 - Part 2.SSF
SU 3	0.51	37,508	396167.75	4566668.3	1291.16	1.40	0.80	Uncorrected	Pro 6H	8/4/2016 0:00	11:30:48am	New	Sensor	08042016 - Class 2 - Part 2.SSF
SU 3	0.51	37,507	396176.58	4566642.46	1291.148	1.40	0.80	Uncorrected	Pro 6H	8/4/2016 0:00	11:27:40am	New	Sensor	08042016 - Class 2 - Part 2.SSF
SU 3	0.51	37,501	396175.88	4566646.01	1291.11	1.40	0.80	Uncorrected	Pro 6H	8/4/2016 0:00	11:27:45am	New	Sensor	08042016 - Class 2 - Part 2.SSF
SU 3	0.5	37,500	396178.94	4566633.27	1291.151	1.40	0.80	Uncorrected	Pro 6H	8/4/2016 0:00	11:27:25am	New	Sensor	08042016 - Class 2 - Part 2.SSF
SU 3	0.5	37,499	396181.07	4566624.56	1290.994	1.40	0.80	Uncorrected	Pro 6H	8/4/2016 0:00	11:27:07am	New	Sensor	08042016 - Class 2 - Part 2.SSF
SU 3	0.5	37,498	396170.93	4566669.19	1291.293	1.40	0.80	Uncorrected	Pro 6H	8/4/2016 0:00	11:38:23am	New	Sensor	08042016 - Class 2 - Part 2.SSF
SU 3	0.5	37,494	396186.97	4566642.96	1290.007	1.30	0.80	Uncorrected	Pro 6H	8/4/2016 0:00	11:47:06am	New	Sensor	08042016 - Class 2 - Part 2.SSF
SU 3	0.5	37,491	396179.57	4566625.37	1290.934	1.40	0.80	Uncorrected	Pro 6H	8/4/2016 0:00	11:29:33am	New	Sensor	08042016 - Class 2 - Part 2.SSF
SU 3	0.5	37,488	396169.83	4566668.03	1291.284	1.40	0.80	Uncorrected	Pro 6H	8/4/2016 0:00	11:35:48am	New	Sensor	08042016 - Class 2 - Part 2.SSF
SU 3	0.5	37,487	396184.06	4566630.98	1291.022	1.40	0.80	Uncorrected	Pro 6H	8/4/2016 0:00	11:45:04am	New	Sensor	08042016 - Class 2 - Part 2.SSF
SU 3	0.5	37,486	396170.78	4566666.89	1291.277	1.40	0.80	Uncorrected	Pro 6H	8/4/2016 0:00	11:35:46am	New	Sensor	08042016 - Class 2 - Part 2.SSF
SU 3	0.5	37,482	396175.57	4566647.95	1291.057	1.40	0.80	Uncorrected	Pro 6H	8/4/2016 0:00	11:28:58am	New	Sensor	08042016 - Class 2 - Part 2.SSF
SU 3	0.5	37,482	396177.06	4566638.74	1290.898	1.40	0.80	Uncorrected	Pro 6H	8/4/2016 0:00	11:29:56am	New	Sensor	08042016 - Class 2 - Part 2.SSF
SU 3	0.5	37,482	396167.56	4566666.84	1291.205	1.40	0.80	Uncorrected	Pro 6H	8/4/2016 0:00	11:30:39am	New	Sensor	08042016 - Class 2 - Part 2.SSF
SU 3	0.5	37,482	396181.84	4566626.2	1290.818	1.40	0.80	Uncorrected	Pro 6H	8/4/2016 0:00	11:32:09am	New	Sensor	08042016 - Class 2 - Part 2.SSF
SU 3	0.5	37,481	396202.43	4566661.65	1288.279	1.50	0.80	Uncorrected	Pro 6H	8/4/2016 0:00	11:49:01am	New	Sensor	08042016 - Class 2 - Part 2.SSF
SU 3	0.5	37,479	396171.23	4566658.86	1291.091	1.40	0.80	Uncorrected	Pro 6H	8/4/2016 0:00	11:30:27am	New	Sensor	08042016 - Class 2 - Part 2.SSF
SU 3	0.49	37,474	396179.89	4566637.77	1290.95	1.40	0.80	Uncorrected	Pro 6H	8/4/2016 0:00	11:35:03am	New	Sensor	08042016 - Class 2 - Part 2.SSF
SU 3	0.48	37,456	396176.02	4566656.76	1291.068	1.40	0.80	Uncorrected	Pro 6H	8/4/2016 0:00	11:37:52am	New	Sensor	08042016 - Class 2 - Part 2.SSF
SU 3	0.48	37,454	396177.28	4566643.31	1290.948	1.40	0.80	Uncorrected	Pro 6H	8/4/2016 0:00	11:31:26am	New	Sensor	08042016 - Class 2 - Part 2.SSF
SU 3	0.48	37,437	396171.73	4566664.92	1291.287	1.40	0.80	Uncorrected	Pro 6H	8/4/2016 0:00	11:35:43am	New	Sensor	08042016 - Class 2 - Part 2.SSF
SU 3	0.48	37,436	396169.9	4566669.1	1291.174	1.40	0.80	Uncorrected	Pro 6H	8/4/2016 0:00	11:41:37am	New	Sensor	08042016 - Class 2 - Part 2.SSF
SU 3	0.47	37,434	396173.91	4566659.76	1291.095	1.40	0.80	Uncorrected	Pro 6H	8/4/2016 0:00	11:36:14am	New	Sensor	08042016 - Class 2 - Part 2.SSF
SU 3	0.47	37,433	396183.04	4566626.89	1290.776	1.40	0.80	Uncorrected	Pro 6H	8/4/2016 0:00	11:39:44am	New	Sensor	08042016 - Class 2 - Part 2.SSF
SU 3	0.47	37,432	396176.78	4566649.03	1291.108	1.40	0.80	Uncorrected	Pro 6H	8/4/2016 0:00	11:34:07am	New	Sensor	08042016 - Class 2 - Part 2.SSF
SU 3	0.47	37,425	396182.41	4566623.89	1290.621	1.40	0.80	Uncorrected	Pro 6H	8/4/2016 0:00	11:32:05am	New	Sensor	08042016 - Class 2 - Part 2.SSF
SU 3	0.46	37,405	396181.76	4566633.34	1290.67	1.40	0.80	Uncorrected	Pro 6H	8/4/2016 0:00	11:39:30am	New	Sensor	08042016 - Class 2 - Part 2.SSF

SU	Z-Score	CPM	Easting	Northing	MSL	PDOP	HDOP	CorrType	RcvrType	GPS_Date	GPS_Time	Update	FeatName	Datafile
SU 3	0.46	37,403	396173.33	4566656.46	1290.999	1.40	0.80	Uncorrected	Pro 6H	8/4/2016 0:00	11:31:06am	New	Sensor	08042016 - Class 2 - Part 2.SSF
SU 3	0.46	37,400	396166.71	4566668.25	1291.38	1.40	0.80	Uncorrected	Pro 6H	8/4/2016 0:00	11:28:17am	New	Sensor	08042016 - Class 2 - Part 2.SSF
SU 3	0.46	37,395	396177.76	4566641.33	1290.919	1.40	0.80	Uncorrected	Pro 6H	8/4/2016 0:00	11:31:29am	New	Sensor	08042016 - Class 2 - Part 2.SSF
SU 3	0.46	37,394	396168.66	4566665.74	1291.153	1.40	0.80	Uncorrected	Pro 6H	8/4/2016 0:00	11:30:37am	New	Sensor	08042016 - Class 2 - Part 2.SSF
SU 3	0.45	37,390	396180.13	4566634.47	1290.95	1.40	0.80	Uncorrected	Pro 6H	8/4/2016 0:00	11:32:24am	New	Sensor	08042016 - Class 2 - Part 2.SSF
SU 3	0.45	37,386	396179.01	4566626.53	1290.877	1.40	0.80	Uncorrected	Pro 6H	8/4/2016 0:00	11:29:35am	New	Sensor	08042016 - Class 2 - Part 2.SSF
SU 3	0.45	37,384	396175.52	4566658.54	1291.065	1.40	0.80	Uncorrected	Pro 6H	8/4/2016 0:00	11:38:40am	New	Sensor	08042016 - Class 2 - Part 2.SSF
SU 3	0.45	37,372	396179.04	4566646.5	1290.924	1.40	0.80	Uncorrected	Pro 6H	8/4/2016 0:00	11:37:37am	New	Sensor	08042016 - Class 2 - Part 2.SSF
SU 3	0.45	37,372	396169.81	4566669.29	1291.198	1.40	0.80	Uncorrected	Pro 6H	8/4/2016 0:00	11:38:12am	New	Sensor	08042016 - Class 2 - Part 2.SSF
SU 3	0.44	37,369	396182.97	4566626.88	1290.848	1.40	0.80	Uncorrected	Pro 6H	8/4/2016 0:00	11:37:06am	New	Sensor	08042016 - Class 2 - Part 2.SSF
SU 3	0.44	37,360	396179.45	4566631.18	1291.12	1.40	0.80	Uncorrected	Pro 6H	8/4/2016 0:00	11:27:22am	New	Sensor	08042016 - Class 2 - Part 2.SSF
SU 3	0.44	37,355	396171.19	4566664.98	1291.255	1.40	0.80	Uncorrected	Pro 6H	8/4/2016 0:00	11:33:42am	New	Sensor	08042016 - Class 2 - Part 2.SSF
SU 3	0.43	37,342	396173.9	4566652.97	1290.967	1.40	0.80	Uncorrected	Pro 6H	8/4/2016 0:00	11:30:18am	New	Sensor	08042016 - Class 2 - Part 2.SSF
SU 3	0.43	37,338	396175.31	4566659.28	1291.071	1.40	0.80	Uncorrected	Pro 6H	8/4/2016 0:00	11:38:39am	New	Sensor	08042016 - Class 2 - Part 2.SSF
SU 3	0.43	37,336	396176.15	4566644.53	1291.114	1.40	0.80	Uncorrected	Pro 6H	8/4/2016 0:00	11:27:43am	New	Sensor	08042016 - Class 2 - Part 2.SSF
SU 3	0.43	37,333	396178.15	4566648.7	1290.843	1.40	0.80	Uncorrected	Pro 6H	8/4/2016 0:00	11:40:29am	New	Sensor	08042016 - Class 2 - Part 2.SSF
SU 3	0.43	37,330	396175.79	4566647.38	1291.049	1.40	0.80	Uncorrected	Pro 6H	8/4/2016 0:00	11:28:59am	New	Sensor	08042016 - Class 2 - Part 2.SSF
SU 3	0.42	37,325	396174.64	4566655.89	1291.147	1.40	0.80	Uncorrected	Pro 6H	8/4/2016 0:00	11:33:57am	New	Sensor	08042016 - Class 2 - Part 2.SSF
SU 3	0.42	37,324	396177.91	4566646.68	1290.918	1.40	0.80	Uncorrected	Pro 6H	8/4/2016 0:00	11:36:34am	New	Sensor	08042016 - Class 2 - Part 2.SSF
SU 3	0.42	37,312	396177.55	4566653.13	1290.938	1.40	0.80	Uncorrected	Pro 6H	8/4/2016 0:00	11:38:49am	New	Sensor	08042016 - Class 2 - Part 2.SSF
SU 3	0.41	37,305	396182.36	4566628.15	1290.85	1.40	0.80	Uncorrected	Pro 6H	8/4/2016 0:00	11:43:36am	New	Sensor	08042016 - Class 2 - Part 2.SSF
SU 3	0.41	37,304	396180.59	4566640.55	1290.786	1.40	0.80	Uncorrected	Pro 6H	8/4/2016 0:00	11:39:19am	New	Sensor	08042016 - Class 2 - Part 2.SSF
SU 3	0.41	37,291	396172.53	4566662.9	1291.226	1.40	0.80	Uncorrected	Pro 6H	8/4/2016 0:00	11:35:40am	New	Sensor	08042016 - Class 2 - Part 2.SSF
SU 3	0.4	37,280	396182.23	4566626.27	1290.933	1.40	0.80	Uncorrected	Pro 6H	8/4/2016 0:00	11:34:46am	New	Sensor	08042016 - Class 2 - Part 2.SSF
SU 3	0.4	37,273	396182.4	4566630.47	1290.741	1.40	0.80	Uncorrected	Pro 6H	8/4/2016 0:00	11:39:36am	New	Sensor	08042016 - Class 2 - Part 2.SSF
SU 3	0.4	37,264	396176.24	4566643.95	1291.134	1.40	0.80	Uncorrected	Pro 6H	8/4/2016 0:00	11:27:42am	New	Sensor	08042016 - Class 2 - Part 2.SSF
SU 3	0.4	37,263	396166.98	4566668.78	1291.338	1.40	0.80	Uncorrected	Pro 6H	8/4/2016 0:00	11:28:24am	New	Sensor	08042016 - Class 2 - Part 2.SSF
SU 3	0.4	37,263	396171.26	4566661.89	1291.061	1.40	0.80	Uncorrected	Pro 6H	8/4/2016 0:00	11:30:58am	New	Sensor	08042016 - Class 2 - Part 2.SSF
SU 3	0.4	37,262	396174.12	4566652.25	1290.977	1.40	0.80	Uncorrected	Pro 6H	8/4/2016 0:00	11:30:17am	New	Sensor	08042016 - Class 2 - Part 2.SSF
SU 3	0.39	37,260	396177.57	4566641.96	1290.925	1.40	0.80	Uncorrected	Pro 6H	8/4/2016 0:00	11:31:28am	New	Sensor	08042016 - Class 2 - Part 2.SSF
SU 3	0.38	37,235	396182.05	4566623.73	1290.704	1.40	0.80	Uncorrected	Pro 6H	8/4/2016 0:00	11:31:57am	New	Sensor	08042016 - Class 2 - Part 2.SSF
SU 3	0.38	37,234	396182.41	4566631.64	1290.839	1.40	0.80	Uncorrected	Pro 6H	8/4/2016 0:00	11:37:13am	New	Sensor	08042016 - Class 2 - Part 2.SSF
SU 3	0.38	37,227	396182.36	4566627.83	1290.901	1.40	0.80	Uncorrected	Pro 6H	8/4/2016 0:00	11:43:43am	New	Sensor	08042016 - Class 2 - Part 2.SSF
SU 3	0.38	37,225	396181.05	4566624.55	1290.962	1.40	0.80	Uncorrected	Pro 6H	8/4/2016 0:00	11:27:03am	New	Sensor	08042016 - Class 2 - Part 2.SSF
SU 3	0.38	37,219	396173.26	4566664.06	1291.172	1.40	0.80	Uncorrected	Pro 6H	8/4/2016 0:00	11:38:03am	New	Sensor	08042016 - Class 2 - Part 2.SSF
SU 3	0.37	37,218	396177.43	4566648.98	1290.971	1.40	0.80	Uncorrected	Pro 6H	8/4/2016 0:00	11:36:31am	New	Sensor	08042016 - Class 2 - Part 2.SSF
SU 3	0.37	37,217	396177.06	4566646.99	1291.106	1.40	0.80	Uncorrected	Pro 6H	8/4/2016 0:00	11:32:45am	New	Sensor	08042016 - Class 2 - Part 2.SSF
SU 3	0.37	37,213	396179.02	4566627.95	1290.848	1.40	0.80	Uncorrected	Pro 6H	8/4/2016 0:00	11:29:37am	New	Sensor	08042016 - Class 2 - Part 2.SSF
SU 3	0.37	37,207	396168.31	4566670.25	1291.391	1.40	0.80	Uncorrected	Pro 6H	8/4/2016 0:00	11:35:57am	New	Sensor	08042016 - Class 2 - Part 2.SSF
SU 3	0.37	37,204	396174.24	4566651.59	1290.987	1.40	0.80	Uncorrected	Pro 6H	8/4/2016 0:00	11:30:16am	New	Sensor	08042016 - Class 2 - Part 2.SSF
SU 3	0.37	37,203	396177.16	4566639.69	1291.104	1.40	0.80	Uncorrected	Pro 6H	8/4/2016 0:00	11:27:36am	New	Sensor	08042016 - Class 2 - Part 2.SSF
SU 3	0.37	37,202	396168.81	4566669.68	1291.35	1.40	0.80	Uncorrected	Pro 6H	8/4/2016 0:00	11:35:58am	New	Sensor	08042016 - Class 2 - Part 2.SSF
SU 3	0.37	37,199	396169.15	4566669.4	1291.142	1.40	0.80	Uncorrected	Pro 6H	8/4/2016 0:00	11:41:38am	New	Sensor	08042016 - Class 2 - Part 2.SSF
SU 3	0.37	37,199	396168.56	4566669.77	1291.179	1.40	0.80	Uncorrected	Pro 6H	8/4/2016 0:00	11:41:39am	New	Sensor	08042016 - Class 2 - Part 2.SSF
SU 3	0.36	37,190	396177.4	4566651.96	1290.99	1.40	0.80	Uncorrected	Pro 6H	8/4/2016 0:00	11:37:45am	New	Sensor	08042016 - Class 2 - Part 2.SSF
SU 3	0.36	37,188	396182.3	4566627.85	1290.892	1.40	0.80	Uncorrected	Pro 6H	8/4/2016 0:00	11:43:42am	New	Sensor	08042016 - Class 2 - Part 2.SSF
SU 3	0.36	37,184	396172.61	4566659.76	1291.236	1.40	0.80	Uncorrected	Pro 6H	8/4/2016 0:00	11:33:04am	New	Sensor	08042016 - Class 2 - Part 2.SSF
SU 3	0.36	37,181	396180.34	4566627.11	1291.087	1.40	0.80	Uncorrected	Pro 6H	8/4/2016 0:00	11:27:16am	New	Sensor	08042016 - Class 2 - Part 2.SSF
SU 3	0.36	37,178	396180.86	4566628.7	1290.981	1.40	0.80	Uncorrected	Pro 6H	8/4/2016 0:00	11:34:39am	New	Sensor	08042016 - Class 2 - Part 2.SSF
SU 3	0.36	37,177	396177.65	4566639.93	1290.99	1.40	0.80	Uncorrected	Pro 6H	8/4/2016 0:00	11:42:40am	New	Sensor	08042016 - Class 2 - Part 2.SSF
SU 3	0.35	37,174	396205.55	4566662.09	1288.115	1.50	0.80	Uncorrected	Pro 6H	8/4/2016 0:00	11:49:10am	New	Sensor	08042016 - Class 2 - Part 2.SSF
SU 3	0.35	37,169	396177.82	4566634.98	1290.954	1.40	0.80	Uncorrected	Pro 6H	8/4/2016 0:00	11:29:49am	New	Sensor	08042016 - Class 2 - Part 2.SSF

SU	Z-Score	CPM	Easting	Northing	MSL	PDOP	HDOP	CorrType	RcvrType	GPS_Date	GPS_Time	Update	FeatName	Datafile
SU 3	0.35	37,169	396169.61	4566665.86	1291.127	1.40	0.80	Uncorrected	Pro 6H	8/4/2016 0:00	11:30:52am	New	Sensor	08042016 - Class 2 - Part 2.SSF
SU 3	0.35	37,166	396181.54	4566631.02	1290.819	1.40	0.80	Uncorrected	Pro 6H	8/4/2016 0:00	11:34:53am	New	Sensor	08042016 - Class 2 - Part 2.SSF
SU 3	0.35	37,162	396167.63	4566667.21	1291.351	1.40	0.80	Uncorrected	Pro 6H	8/4/2016 0:00	11:28:15am	New	Sensor	08042016 - Class 2 - Part 2.SSF
SU 3	0.35	37,159	396177.41	4566637.65	1290.895	1.40	0.80	Uncorrected	Pro 6H	8/4/2016 0:00	11:29:54am	New	Sensor	08042016 - Class 2 - Part 2.SSF
SU 3	0.35	37,158	396178.04	4566640.55	1290.872	1.40	0.80	Uncorrected	Pro 6H	8/4/2016 0:00	11:31:30am	New	Sensor	08042016 - Class 2 - Part 2.SSF
SU 3	0.35	37,156	396174.53	4566660.47	1290.976	1.40	0.80	Uncorrected	Pro 6H	8/4/2016 0:00	11:40:50am	New	Sensor	08042016 - Class 2 - Part 2.SSF
SU 3	0.34	37,148	396183.5	4566630.62	1291.06	1.40	0.80	Uncorrected	Pro 6H	8/4/2016 0:00	11:45:03am	New	Sensor	08042016 - Class 2 - Part 2.SSF
SU 3	0.34	37,147	396178.62	4566634.61	1291.117	1.40	0.80	Uncorrected	Pro 6H	8/4/2016 0:00	11:27:27am	New	Sensor	08042016 - Class 2 - Part 2.SSF
SU 3	0.34	37,138	396180.69	4566638.62	1290.733	1.40	0.80	Uncorrected	Pro 6H	8/4/2016 0:00	11:40:08am	New	Sensor	08042016 - Class 2 - Part 2.SSF
SU 3	0.34	37,137	396177.52	4566639.04	1291.119	1.40	0.80	Uncorrected	Pro 6H	8/4/2016 0:00	11:27:34am	New	Sensor	08042016 - Class 2 - Part 2.SSF
SU 3	0.34	37,137	396173.8	4566655.12	1291.036	1.40	0.80	Uncorrected	Pro 6H	8/4/2016 0:00	11:31:08am	New	Sensor	08042016 - Class 2 - Part 2.SSF
SU 3	0.33	37,128	396181.63	4566634.48	1290.911	1.40	0.80	Uncorrected	Pro 6H	8/4/2016 0:00	11:37:18am	New	Sensor	08042016 - Class 2 - Part 2.SSF
SU 3	0.33	37,128	396183.24	4566628.56	1291.152	1.40	0.80	Uncorrected	Pro 6H	8/4/2016 0:00	11:45:00am	New	Sensor	08042016 - Class 2 - Part 2.SSF
SU 3	0.33	37,123	396180.99	4566633.82	1290.703	1.40	0.80	Uncorrected	Pro 6H	8/4/2016 0:00	11:39:58am	New	Sensor	08042016 - Class 2 - Part 2.SSF
SU 3	0.33	37,121	396180.86	4566631.25	1290.773	1.40	0.80	Uncorrected	Pro 6H	8/4/2016 0:00	11:32:18am	New	Sensor	08042016 - Class 2 - Part 2.SSF
SU 3	0.33	37,117	396170.09	4566671.33	1291.276	1.40	0.80	Uncorrected	Pro 6H	8/4/2016 0:00	11:41:28am	New	Sensor	08042016 - Class 2 - Part 2.SSF
SU 3	0.33	37,116	396172.05	4566661.15	1291.227	1.40	0.80	Uncorrected	Pro 6H	8/4/2016 0:00	11:33:06am	New	Sensor	08042016 - Class 2 - Part 2.SSF
SU 3	0.33	37,116	396168.97	4566667.15	1291.29	1.40	0.80	Uncorrected	Pro 6H	8/4/2016 0:00	11:33:16am	New	Sensor	08042016 - Class 2 - Part 2.SSF
SU 3	0.33	37,113	396166.77	4566669.13	1291.2	1.40	0.80	Uncorrected	Pro 6H	8/4/2016 0:00	11:41:19am	New	Sensor	08042016 - Class 2 - Part 2.SSF
SU 3	0.33	37,110	396176.75	4566641.73	1291.151	1.40	0.80	Uncorrected	Pro 6H	8/4/2016 0:00	11:27:39am	New	Sensor	08042016 - Class 2 - Part 2.SSF
SU 3	0.32	37,108	396178.49	4566641.12	1291.103	1.40	0.80	Uncorrected	Pro 6H	8/4/2016 0:00	11:34:19am	New	Sensor	08042016 - Class 2 - Part 2.SSF
SU 3	0.32	37,106	396177.42	4566651.55	1290.876	1.40	0.80	Uncorrected	Pro 6H	8/4/2016 0:00	11:40:34am	New	Sensor	08042016 - Class 2 - Part 2.SSF
SU 3	0.32	37,098	396205.52	4566661.6	1288.151	1.50	0.80	Uncorrected	Pro 6H	8/4/2016 0:00	11:49:09am	New	Sensor	08042016 - Class 2 - Part 2.SSF
SU 3	0.32	37,090	396180.86	4566631.79	1290.798	1.40	0.80	Uncorrected	Pro 6H	8/4/2016 0:00	11:32:19am	New	Sensor	08042016 - Class 2 - Part 2.SSF
SU 3	0.32	37,090	396182.97	4566630.06	1290.836	1.40	0.80	Uncorrected	Pro 6H	8/4/2016 0:00	11:42:56am	New	Sensor	08042016 - Class 2 - Part 2.SSF
SU 3	0.31	37,088	396182.49	4566629.73	1290.711	1.40	0.80	Uncorrected	Pro 6H	8/4/2016 0:00	11:39:39am	New	Sensor	08042016 - Class 2 - Part 2.SSF
SU 3	0.31	37,086	396173.63	4566662.88	1291.065	1.40	0.80	Uncorrected	Pro 6H	8/4/2016 0:00	11:40:54am	New	Sensor	08042016 - Class 2 - Part 2.SSF
SU 3	0.31	37,082	396179.13	4566632.63	1291.156	1.40	0.80	Uncorrected	Pro 6H	8/4/2016 0:00	11:27:24am	New	Sensor	08042016 - Class 2 - Part 2.SSF
SU 3	0.31	37,081	396174.91	4566655.17	1291.138	1.40	0.80	Uncorrected	Pro 6H	8/4/2016 0:00	11:33:58am	New	Sensor	08042016 - Class 2 - Part 2.SSF
SU 3	0.31	37,081	396176.15	4566651.25	1290.982	1.40	0.80	Uncorrected	Pro 6H	8/4/2016 0:00	11:42:23am	New	Sensor	08042016 - Class 2 - Part 2.SSF
SU 3	0.31	37,079	396168.69	4566666.04	1291.301	1.40	0.80	Uncorrected	Pro 6H	8/4/2016 0:00	11:28:13am	New	Sensor	08042016 - Class 2 - Part 2.SSF
SU 3	0.31	37,077	396176.42	4566641.27	1290.955	1.40	0.80	Uncorrected	Pro 6H	8/4/2016 0:00	11:30:02am	New	Sensor	08042016 - Class 2 - Part 2.SSF
SU 3	0.31	37,074	396180.94	4566634.82	1290.852	1.40	0.80	Uncorrected	Pro 6H	8/4/2016 0:00	11:36:51am	New	Sensor	08042016 - Class 2 - Part 2.SSF
SU 3	0.3	37,064	396170.58	4566669.06	1291.181	1.40	0.80	Uncorrected	Pro 6H	8/4/2016 0:00	11:41:36am	New	Sensor	08042016 - Class 2 - Part 2.SSF
SU 3	0.3	37,063	396169.57	4566664.79	1291.301	1.40	0.80	Uncorrected	Pro 6H	8/4/2016 0:00	11:28:11am	New	Sensor	08042016 - Class 2 - Part 2.SSF
SU 3	0.3	37,062	396174.08	4566661.72	1291.054	1.40	0.80	Uncorrected	Pro 6H	8/4/2016 0:00	11:40:52am	New	Sensor	08042016 - Class 2 - Part 2.SSF
SU 3	0.3	37,050	396178.14	4566650.03	1290.972	1.40	0.80	Uncorrected	Pro 6H	8/4/2016 0:00	11:37:42am	New	Sensor	08042016 - Class 2 - Part 2.SSF
SU 3	0.3	37,049	396173.42	4566657.69	1291.234	1.40	0.80	Uncorrected	Pro 6H	8/4/2016 0:00	11:33:01am	New	Sensor	08042016 - Class 2 - Part 2.SSF
SU 3	0.29	37,040	396176.56	4566654.02	1290.898	1.40	0.80	Uncorrected	Pro 6H	8/4/2016 0:00	11:40:39am	New	Sensor	08042016 - Class 2 - Part 2.SSF
SU 3	0.29	37,037	396172.77	4566660.94	1291.231	1.40	0.80	Uncorrected	Pro 6H	8/4/2016 0:00	11:33:49am	New	Sensor	08042016 - Class 2 - Part 2.SSF
SU 3	0.29	37,037	396170.76	4566667.56	1291.279	1.40	0.80	Uncorrected	Pro 6H	8/4/2016 0:00	11:36:02am	New	Sensor	08042016 - Class 2 - Part 2.SSF
SU 3	0.29	37,036	396174.16	4566653.43	1291.1	1.40	0.80	Uncorrected	Pro 6H	8/4/2016 0:00	11:28:50am	New	Sensor	08042016 - Class 2 - Part 2.SSF
SU 3	0.29	37,035	396179.78	4566644.47	1290.824	1.40	0.80	Uncorrected	Pro 6H	8/4/2016 0:00	11:39:12am	New	Sensor	08042016 - Class 2 - Part 2.SSF
SU 3	0.29	37,034	396175.05	4566656.16	1291.116	1.40	0.80	Uncorrected	Pro 6H	8/4/2016 0:00	11:35:30am	New	Sensor	08042016 - Class 2 - Part 2.SSF
SU 3	0.29	37,034	396182.3	4566627.86	1290.889	1.40	0.80	Uncorrected	Pro 6H	8/4/2016 0:00	11:43:41am	New	Sensor	08042016 - Class 2 - Part 2.SSF
SU 3	0.29	37,032	396181.38	4566628.27	1290.712	1.40	0.80	Uncorrected	Pro 6H	8/4/2016 0:00	11:39:50am	New	Sensor	08042016 - Class 2 - Part 2.SSF
SU 3	0.29	37,030	396170.91	4566659.56	1291.111	1.40	0.80	Uncorrected	Pro 6H	8/4/2016 0:00	11:30:28am	New	Sensor	08042016 - Class 2 - Part 2.SSF
SU 3	0.29	37,027	396181.81	4566629.55	1290.804	1.40	0.80	Uncorrected	Pro 6H	8/4/2016 0:00	11:34:51am	New	Sensor	08042016 - Class 2 - Part 2.SSF
SU 3	0.28	37,021	396166.24	4566669.73	1291.233	1.40	0.80	Uncorrected	Pro 6H	8/4/2016 0:00	11:30:45am	New	Sensor	08042016 - Class 2 - Part 2.SSF
SU 3	0.28	37,018	396176.93	4566642.01	1291.058	1.40	0.80	Uncorrected	Pro 6H	8/4/2016 0:00	11:29:07am	New	Sensor	08042016 - Class 2 - Part 2.SSF
SU 3	0.28	37,018	396168.87	4566665.11	1291.156	1.40	0.80	Uncorrected	Pro 6H	8/4/2016 0:00	11:30:36am	New	Sensor	08042016 - Class 2 - Part 2.SSF
SU 3	0.28	37,010	396178.43	4566640.85	1291.055	1.40	0.80	Uncorrected	Pro 6H	8/4/2016 0:00	11:32:35am	New	Sensor	08042016 - Class 2 - Part 2.SSF

SU	Z-Score	CPM	Easting	Northing	MSL	PDOP	HDOP	CorrType	RcvrType	GPS_Date	GPS_Time	Update	FeatName	Datafile
SU 3	0.28	37,007	396180.92	4566630.74	1290.725	1.40	0.80	Uncorrected	Pro 6H	8/4/2016 0:00	11:32:17am	New	Sensor	08042016 - Class 2 - Part 2.SSF
SU 3	0.28	37,007	396182.46	4566631.91	1290.86	1.40	0.80	Uncorrected	Pro 6H	8/4/2016 0:00	11:42:53am	New	Sensor	08042016 - Class 2 - Part 2.SSF
SU 3	0.28	37,004	396177.64	4566645.83	1291.077	1.40	0.80	Uncorrected	Pro 6H	8/4/2016 0:00	11:34:12am	New	Sensor	08042016 - Class 2 - Part 2.SSF
SU 3	0.27	36,996	396202.39	4566660.93	1288.332	1.50	0.80	Uncorrected	Pro 6H	8/4/2016 0:00	11:48:56am	New	Sensor	08042016 - Class 2 - Part 2.SSF
SU 3	0.27	36,993	396181.08	4566629.68	1290.766	1.40	0.80	Uncorrected	Pro 6H	8/4/2016 0:00	11:32:15am	New	Sensor	08042016 - Class 2 - Part 2.SSF
SU 3	0.27	36,988	396177.84	4566640.72	1290.976	1.40	0.80	Uncorrected	Pro 6H	8/4/2016 0:00	11:42:39am	New	Sensor	08042016 - Class 2 - Part 2.SSF
SU 3	0.27	36,985	396178.66	4566647.96	1290.968	1.40	0.80	Uncorrected	Pro 6H	8/4/2016 0:00	11:37:39am	New	Sensor	08042016 - Class 2 - Part 2.SSF
SU 3	0.27	36,982	396172.7	4566664.5	1291.047	1.40	0.80	Uncorrected	Pro 6H	8/4/2016 0:00	11:40:57am	New	Sensor	08042016 - Class 2 - Part 2.SSF
SU 3	0.26	36,979	396173.92	4566653.29	1291.153	1.40	0.80	Uncorrected	Pro 6H	8/4/2016 0:00	11:27:55am	New	Sensor	08042016 - Class 2 - Part 2.SSF
SU 3	0.26	36,975	396180.39	4566628.76	1290.826	1.40	0.80	Uncorrected	Pro 6H	8/4/2016 0:00	11:31:48am	New	Sensor	08042016 - Class 2 - Part 2.SSF
SU 3	0.26	36,969	396174.79	4566657.25	1291.078	1.40	0.80	Uncorrected	Pro 6H	8/4/2016 0:00	11:36:18am	New	Sensor	08042016 - Class 2 - Part 2.SSF
SU 3	0.26	36,961	396178.36	4566649.35	1290.956	1.40	0.80	Uncorrected	Pro 6H	8/4/2016 0:00	11:37:41am	New	Sensor	08042016 - Class 2 - Part 2.SSF
SU 3	0.26	36,961	396173.72	4566663.13	1291.062	1.40	0.80	Uncorrected	Pro 6H	8/4/2016 0:00	11:38:33am	New	Sensor	08042016 - Class 2 - Part 2.SSF
SU 3	0.25	36,957	396180.13	4566627.72	1290.887	1.40	0.80	Uncorrected	Pro 6H	8/4/2016 0:00	11:29:28am	New	Sensor	08042016 - Class 2 - Part 2.SSF
SU 3	0.25	36,953	396176.78	4566644.67	1290.94	1.40	0.80	Uncorrected	Pro 6H	8/4/2016 0:00	11:31:24am	New	Sensor	08042016 - Class 2 - Part 2.SSF
SU 3	0.25	36,947	396172.42	4566663.52	1291.18	1.40	0.80	Uncorrected	Pro 6H	8/4/2016 0:00	11:36:08am	New	Sensor	08042016 - Class 2 - Part 2.SSF
SU 3	0.25	36,944	396180.03	4566638.14	1290.907	1.40	0.80	Uncorrected	Pro 6H	8/4/2016 0:00	11:36:46am	New	Sensor	08042016 - Class 2 - Part 2.SSF
SU 3	0.25	36,942	396171.76	4566659.71	1291.161	1.40	0.80	Uncorrected	Pro 6H	8/4/2016 0:00	11:28:40am	New	Sensor	08042016 - Class 2 - Part 2.SSF
SU 3	0.24	36,922	396179.24	4566641.82	1290.932	1.40	0.80	Uncorrected	Pro 6H	8/4/2016 0:00	11:36:41am	New	Sensor	08042016 - Class 2 - Part 2.SSF
SU 3	0.24	36,918	396180.62	4566639.03	1290.76	1.40	0.80	Uncorrected	Pro 6H	8/4/2016 0:00	11:40:10am	New	Sensor	08042016 - Class 2 - Part 2.SSF
SU 3	0.23	36,914	396182.09	4566625.04	1290.721	1.40	0.80	Uncorrected	Pro 6H	8/4/2016 0:00	11:32:07am	New	Sensor	08042016 - Class 2 - Part 2.SSF
SU 3	0.23	36,907	396180.79	4566634.5	1290.843	1.40	0.80	Uncorrected	Pro 6H	8/4/2016 0:00	11:34:58am	New	Sensor	08042016 - Class 2 - Part 2.SSF
SU 3	0.23	36,905	396186.31	4566640.93	1290.809	1.40	0.80	Uncorrected	Pro 6H	8/4/2016 0:00	11:45:35am	New	Sensor	08042016 - Class 2 - Part 2.SSF
SU 3	0.23	36,903	396180.41	4566628.14	1290.824	1.40	0.80	Uncorrected	Pro 6H	8/4/2016 0:00	11:31:49am	New	Sensor	08042016 - Class 2 - Part 2.SSF
SU 3	0.23	36,902	396182.01	4566633.32	1290.893	1.40	0.80	Uncorrected	Pro 6H	8/4/2016 0:00	11:37:16am	New	Sensor	08042016 - Class 2 - Part 2.SSF
SU 3	0.23	36,895	396180.96	4566632.98	1290.668	1.40	0.80	Uncorrected	Pro 6H	8/4/2016 0:00	11:39:57am	New	Sensor	08042016 - Class 2 - Part 2.SSF
SU 3	0.22	36,890	396177.19	4566638.22	1290.92	1.40	0.80	Uncorrected	Pro 6H	8/4/2016 0:00	11:29:55am	New	Sensor	08042016 - Class 2 - Part 2.SSF
SU 3	0.22	36,889	396203.63	4566660.8	1288.191	1.50	0.80	Uncorrected	Pro 6H	8/4/2016 0:00	11:49:16am	New	Sensor	08042016 - Class 2 - Part 2.SSF
SU 3	0.22	36,886	396180.47	4566627.52	1290.843	1.40	0.80	Uncorrected	Pro 6H	8/4/2016 0:00	11:31:50am	New	Sensor	08042016 - Class 2 - Part 2.SSF
SU 3	0.22	36,885	396179.29	4566635.28	1290.891	1.40	0.80	Uncorrected	Pro 6H	8/4/2016 0:00	11:31:38am	New	Sensor	08042016 - Class 2 - Part 2.SSF
SU 3	0.22	36,880	396167.01	4566667.33	1291.206	1.40	0.80	Uncorrected	Pro 6H	8/4/2016 0:00	11:30:40am	New	Sensor	08042016 - Class 2 - Part 2.SSF
SU 3	0.22	36,880	396184.66	4566631.98	1288.693	1.50	0.80	Uncorrected	Pro 6H	8/4/2016 0:00	11:50:30am	New	Sensor	08042016 - Class 2 - Part 2.SSF
SU 3	0.22	36,875	396173.55	4566653.57	1290.992	1.40	0.80	Uncorrected	Pro 6H	8/4/2016 0:00	11:30:19am	New	Sensor	08042016 - Class 2 - Part 2.SSF
SU 3	0.22	36,873	396181.34	4566632.94	1290.86	1.40	0.80	Uncorrected	Pro 6H	8/4/2016 0:00	11:42:51am	New	Sensor	08042016 - Class 2 - Part 2.SSF
SU 3	0.22	36,872	396174.43	4566655.02	1291.124	1.40	0.80	Uncorrected	Pro 6H	8/4/2016 0:00	11:32:57am	New	Sensor	08042016 - Class 2 - Part 2.SSF
SU 3	0.21	36,868	396205.7	4566661.57	1288.085	1.50	0.80	Uncorrected	Pro 6H	8/4/2016 0:00	11:49:12am	New	Sensor	08042016 - Class 2 - Part 2.SSF
SU 3	0.21	36,867	396169.55	4566671.18	1291.26	1.40	0.80	Uncorrected	Pro 6H	8/4/2016 0:00	11:41:27am	New	Sensor	08042016 - Class 2 - Part 2.SSF
SU 3	0.21	36,863	396173.69	4566654.59	1291.065	1.40	0.80	Uncorrected	Pro 6H	8/4/2016 0:00	11:28:48am	New	Sensor	08042016 - Class 2 - Part 2.SSF
SU 3	0.21	36,858	396171.5	4566668.16	1291.257	1.40	0.80	Uncorrected	Pro 6H	8/4/2016 0:00	11:38:25am	New	Sensor	08042016 - Class 2 - Part 2.SSF
SU 3	0.21	36,857	396180.11	4566631.65	1290.793	1.40	0.80	Uncorrected	Pro 6H	8/4/2016 0:00	11:31:44am	New	Sensor	08042016 - Class 2 - Part 2.SSF
SU 3	0.21	36,857	396182.26	4566628.19	1290.741	1.40	0.80	Uncorrected	Pro 6H	8/4/2016 0:00	11:37:00am	New	Sensor	08042016 - Class 2 - Part 2.SSF
SU 3	0.21	36,852	396166.23	4566669.26	1291.36	1.40	0.80	Uncorrected	Pro 6H	8/4/2016 0:00	11:28:19am	New	Sensor	08042016 - Class 2 - Part 2.SSF
SU 3	0.2	36,843	396177.43	4566642.73	1290.938	1.40	0.80	Uncorrected	Pro 6H	8/4/2016 0:00	11:31:27am	New	Sensor	08042016 - Class 2 - Part 2.SSF
SU 3	0.2	36,828	396175.4	4566655.41	1291.013	1.40	0.80	Uncorrected	Pro 6H	8/4/2016 0:00	11:36:21am	New	Sensor	08042016 - Class 2 - Part 2.SSF
SU 3	0.19	36,810	396182.33	4566623.91	1290.655	1.40	0.80	Uncorrected	Pro 6H	8/4/2016 0:00	11:32:01am	New	Sensor	08042016 - Class 2 - Part 2.SSF
SU 3	0.18	36,801	396175.66	4566645.77	1290.96	1.40	0.80	Uncorrected	Pro 6H	8/4/2016 0:00	11:30:08am	New	Sensor	08042016 - Class 2 - Part 2.SSF
SU 3	0.18	36,801	396168.65	4566671.13	1291.168	1.40	0.80	Uncorrected	Pro 6H	8/4/2016 0:00	11:41:10am	New	Sensor	08042016 - Class 2 - Part 2.SSF
SU 3	0.18	36,797	396168.18	4566667.75	1291.11	1.40	0.80	Uncorrected	Pro 6H	8/4/2016 0:00	11:30:49am	New	Sensor	08042016 - Class 2 - Part 2.SSF
SU 3	0.18	36,785	396174.4	4566651.86	1291.153	1.40	0.80	Uncorrected	Pro 6H	8/4/2016 0:00	11:27:53am	New	Sensor	08042016 - Class 2 - Part 2.SSF
SU 3	0.17	36,782	396180.82	4566625.58	1291.069	1.40	0.80	Uncorrected	Pro 6H	8/4/2016 0:00	11:27:14am	New	Sensor	08042016 - Class 2 - Part 2.SSF
SU 3	0.17	36,782	396174.99	4566656.63	1291.046	1.40	0.80	Uncorrected	Pro 6H	8/4/2016 0:00	11:36:19am	New	Sensor	08042016 - Class 2 - Part 2.SSF
SU 3	0.17	36,779	396173.04	4566656.63	1291.093	1.40	0.80	Uncorrected	Pro 6H	8/4/2016 0:00	11:28:45am	New	Sensor	08042016 - Class 2 - Part 2.SSF

SU	Z-Score	CPM	Easting	Northing	MSL	PDOP	HDOP	CorrType	RcvrType	GPS_Date	GPS_Time	Update	FeatName	Datafile
SU 3	0.17	36,772	396178.25	4566648.1	1290.832	1.40	0.80	Uncorrected	Pro 6H	8/4/2016 0:00	11:40:28am	New	Sensor	08042016 - Class 2 - Part 2.SSF
SU 3	0.17	36,768	396177.52	4566647.73	1290.828	1.40	0.80	Uncorrected	Pro 6H	8/4/2016 0:00	11:35:18am	New	Sensor	08042016 - Class 2 - Part 2.SSF
SU 3	0.17	36,763	396180.24	4566635.03	1291.018	1.40	0.80	Uncorrected	Pro 6H	8/4/2016 0:00	11:34:29am	New	Sensor	08042016 - Class 2 - Part 2.SSF
SU 3	0.16	36,761	396180.35	4566634.02	1290.911	1.40	0.80	Uncorrected	Pro 6H	8/4/2016 0:00	11:32:23am	New	Sensor	08042016 - Class 2 - Part 2.SSF
SU 3	0.16	36,759	396171.46	4566658.16	1291.071	1.40	0.80	Uncorrected	Pro 6H	8/4/2016 0:00	11:30:26am	New	Sensor	08042016 - Class 2 - Part 2.SSF
SU 3	0.16	36,754	396172.4	4566659.38	1291.1	1.40	0.80	Uncorrected	Pro 6H	8/4/2016 0:00	11:31:02am	New	Sensor	08042016 - Class 2 - Part 2.SSF
SU 3	0.16	36,753	396178.83	4566642.81	1290.992	1.40	0.80	Uncorrected	Pro 6H	8/4/2016 0:00	11:35:11am	New	Sensor	08042016 - Class 2 - Part 2.SSF
SU 3	0.16	36,751	396178.37	4566638.53	1290.894	1.40	0.80	Uncorrected	Pro 6H	8/4/2016 0:00	11:31:33am	New	Sensor	08042016 - Class 2 - Part 2.SSF
SU 3	0.15	36,737	396177.88	4566636.9	1290.917	1.40	0.80	Uncorrected	Pro 6H	8/4/2016 0:00	11:42:44am	New	Sensor	08042016 - Class 2 - Part 2.SSF
SU 3	0.15	36,736	396169.57	4566665.43	1291.282	1.40	0.80	Uncorrected	Pro 6H	8/4/2016 0:00	11:28:30am	New	Sensor	08042016 - Class 2 - Part 2.SSF
SU 3	0.15	36,735	396172.55	4566666.32	1291.146	1.40	0.80	Uncorrected	Pro 6H	8/4/2016 0:00	11:38:28am	New	Sensor	08042016 - Class 2 - Part 2.SSF
SU 3	0.15	36,733	396166.83	4566669.46	1291.35	1.40	0.80	Uncorrected	Pro 6H	8/4/2016 0:00	11:28:23am	New	Sensor	08042016 - Class 2 - Part 2.SSF
SU 3	0.15	36,730	396181.93	4566630.69	1290.781	1.40	0.80	Uncorrected	Pro 6H	8/4/2016 0:00	11:36:57am	New	Sensor	08042016 - Class 2 - Part 2.SSF
SU 3	0.15	36,729	396176.53	4566646.03	1290.922	1.40	0.80	Uncorrected	Pro 6H	8/4/2016 0:00	11:31:22am	New	Sensor	08042016 - Class 2 - Part 2.SSF
SU 3	0.15	36,729	396182.32	4566623.8	1290.67	1.40	0.80	Uncorrected	Pro 6H	8/4/2016 0:00	11:31:59am	New	Sensor	08042016 - Class 2 - Part 2.SSF
SU 3	0.15	36,726	396172.51	4566656.84	1291.209	1.40	0.80	Uncorrected	Pro 6H	8/4/2016 0:00	11:28:00am	New	Sensor	08042016 - Class 2 - Part 2.SSF
SU 3	0.15	36,724	396180.19	4566630.94	1290.788	1.40	0.80	Uncorrected	Pro 6H	8/4/2016 0:00	11:31:45am	New	Sensor	08042016 - Class 2 - Part 2.SSF
SU 3	0.15	36,724	396178.68	4566645.23	1290.811	1.40	0.80	Uncorrected	Pro 6H	8/4/2016 0:00	11:40:23am	New	Sensor	08042016 - Class 2 - Part 2.SSF
SU 3	0.14	36,713	396205.8	4566662.02	1288.089	1.50	0.80	Uncorrected	Pro 6H	8/4/2016 0:00	11:49:11am	New	Sensor	08042016 - Class 2 - Part 2.SSF
SU 3	0.14	36,705	396172.21	4566666.04	1291.184	1.40	0.80	Uncorrected	Pro 6H	8/4/2016 0:00	11:38:06am	New	Sensor	08042016 - Class 2 - Part 2.SSF
SU 3	0.13	36,688	396168.14	4566670.07	1291.374	1.40	0.80	Uncorrected	Pro 6H	8/4/2016 0:00	11:33:31am	New	Sensor	08042016 - Class 2 - Part 2.SSF
SU 3	0.13	36,686	396175.58	4566647.47	1291.152	1.40	0.80	Uncorrected	Pro 6H	8/4/2016 0:00	11:27:47am	New	Sensor	08042016 - Class 2 - Part 2.SSF
SU 3	0.13	36,686	396179.19	4566633.24	1290.922	1.40	0.80	Uncorrected	Pro 6H	8/4/2016 0:00	11:29:20am	New	Sensor	08042016 - Class 2 - Part 2.SSF
SU 3	0.13	36,686	396180.74	4566639.87	1290.765	1.40	0.80	Uncorrected	Pro 6H	8/4/2016 0:00	11:39:20am	New	Sensor	08042016 - Class 2 - Part 2.SSF
SU 3	0.13	36,686	396179.72	4566634.63	1290.913	1.40	0.80	Uncorrected	Pro 6H	8/4/2016 0:00	11:42:48am	New	Sensor	08042016 - Class 2 - Part 2.SSF
SU 3	0.13	36,683	396178.42	4566635.42	1291.122	1.40	0.80	Uncorrected	Pro 6H	8/4/2016 0:00	11:27:28am	New	Sensor	08042016 - Class 2 - Part 2.SSF
SU 3	0.13	36,678	396175.26	4566649.36	1291.021	1.40	0.80	Uncorrected	Pro 6H	8/4/2016 0:00	11:28:56am	New	Sensor	08042016 - Class 2 - Part 2.SSF
SU 3	0.13	36,677	396171.27	4566660.96	1291.191	1.40	0.80	Uncorrected	Pro 6H	8/4/2016 0:00	11:28:38am	New	Sensor	08042016 - Class 2 - Part 2.SSF
SU 3	0.12	36,674	396180.66	4566638.86	1290.754	1.40	0.80	Uncorrected	Pro 6H	8/4/2016 0:00	11:40:09am	New	Sensor	08042016 - Class 2 - Part 2.SSF
SU 3	0.12	36,672	396177.83	4566647.03	1290.766	1.40	0.80	Uncorrected	Pro 6H	8/4/2016 0:00	11:35:17am	New	Sensor	08042016 - Class 2 - Part 2.SSF
SU 3	0.12	36,671	396179.03	4566629.7	1290.872	1.40	0.80	Uncorrected	Pro 6H	8/4/2016 0:00	11:29:40am	New	Sensor	08042016 - Class 2 - Part 2.SSF
SU 3	0.12	36,670	396180.05	4566632.43	1290.821	1.40	0.80	Uncorrected	Pro 6H	8/4/2016 0:00	11:31:43am	New	Sensor	08042016 - Class 2 - Part 2.SSF
SU 3	0.12	36,667	396179.15	4566646.9	1290.815	1.40	0.80	Uncorrected	Pro 6H	8/4/2016 0:00	11:39:08am	New	Sensor	08042016 - Class 2 - Part 2.SSF
SU 3	0.12	36,663	396179.56	4566645.05	1290.859	1.40	0.80	Uncorrected	Pro 6H	8/4/2016 0:00	11:39:11am	New	Sensor	08042016 - Class 2 - Part 2.SSF
SU 3	0.12	36,658	396177.14	4566643.99	1290.943	1.40	0.80	Uncorrected	Pro 6H	8/4/2016 0:00	11:31:25am	New	Sensor	08042016 - Class 2 - Part 2.SSF
SU 3	0.12	36,658	396176.75	4566651.59	1290.999	1.40	0.80	Uncorrected	Pro 6H	8/4/2016 0:00	11:36:27am	New	Sensor	08042016 - Class 2 - Part 2.SSF
SU 3	0.12	36,657	396180.38	4566641.05	1290.804	1.40	0.80	Uncorrected	Pro 6H	8/4/2016 0:00	11:39:18am	New	Sensor	08042016 - Class 2 - Part 2.SSF
SU 3	0.11	36,654	396166.52	4566669.81	1291.357	1.40	0.80	Uncorrected	Pro 6H	8/4/2016 0:00	11:28:22am	New	Sensor	08042016 - Class 2 - Part 2.SSF
SU 3	0.11	36,653	396173.56	4566654.74	1291.172	1.40	0.80	Uncorrected	Pro 6H	8/4/2016 0:00	11:27:57am	New	Sensor	08042016 - Class 2 - Part 2.SSF
SU 3	0.11	36,653	396170.83	4566663.19	1291.074	1.40	0.80	Uncorrected	Pro 6H	8/4/2016 0:00	11:30:56am	New	Sensor	08042016 - Class 2 - Part 2.SSF
SU 3	0.11	36,651	396178.19	4566646.44	1290.74	2.00	1.00	Uncorrected	Pro 6H	8/4/2016 0:00	11:35:16am	New	Sensor	08042016 - Class 2 - Part 2.SSF
SU 3	0.11	36,643	396166.68	4566669.69	1291.419	1.40	0.80	Uncorrected	Pro 6H	8/4/2016 0:00	11:33:22am	New	Sensor	08042016 - Class 2 - Part 2.SSF
SU 3	0.11	36,641	396173.19	4566661.6	1291.067	1.40	0.80	Uncorrected	Pro 6H	8/4/2016 0:00	11:42:05am	New	Sensor	08042016 - Class 2 - Part 2.SSF
SU 3	0.11	36,636	396174.87	4566649.38	1290.938	1.40	0.80	Uncorrected	Pro 6H	8/4/2016 0:00	11:30:13am	New	Sensor	08042016 - Class 2 - Part 2.SSF
SU 3	0.1	36,632	396166.19	4566669.67	1291.289	1.40	0.80	Uncorrected	Pro 6H	8/4/2016 0:00	11:41:48am	New	Sensor	08042016 - Class 2 - Part 2.SSF
SU 3	0.1	36,627	396175	4566648.67	1290.898	1.40	0.80	Uncorrected	Pro 6H	8/4/2016 0:00	11:30:12am	New	Sensor	08042016 - Class 2 - Part 2.SSF
SU 3	0.1	36,625	396167.96	4566668.64	1291.387	1.40	0.80	Uncorrected	Pro 6H	8/4/2016 0:00	11:33:19am	New	Sensor	08042016 - Class 2 - Part 2.SSF
SU 3	0.1	36,622	396177.8	4566635.66	1290.92	1.40	0.80	Uncorrected	Pro 6H	8/4/2016 0:00	11:29:50am	New	Sensor	08042016 - Class 2 - Part 2.SSF
SU 3	0.1	36,621	396178.33	4566636.78	1290.996	1.40	0.80	Uncorrected	Pro 6H	8/4/2016 0:00	11:29:15am	New	Sensor	08042016 - Class 2 - Part 2.SSF
SU 3	0.1	36,615	396181.23	4566629.16	1290.754	1.40	0.80	Uncorrected	Pro 6H	8/4/2016 0:00	11:32:14am	New	Sensor	08042016 - Class 2 - Part 2.SSF
SU 3	0.1	36,613	396170.15	4566664.56	1291.07	1.40	0.80	Uncorrected	Pro 6H	8/4/2016 0:00	11:30:54am	New	Sensor	08042016 - Class 2 - Part 2.SSF
SU 3	0.09	36,609	396165.79	4566670.27	1291.268	1.40	0.80	Uncorrected	Pro 6H	8/4/2016 0:00	11:41:47am	New	Sensor	08042016 - Class 2 - Part 2.SSF

SU	Z-Score	CPM	Easting	Northing	MSL	PDOP	HDOP	CorrType	RcvrType	GPS_Date	GPS_Time	Update	FeatName	Datafile
SU 3	0.09	36,606	396180.39	4566636.82	1290.906	1.40	0.80	Uncorrected	Pro 6H	8/4/2016 0:00	11:36:48am	New	Sensor	08042016 - Class 2 - Part 2.SSF
SU 3	0.09	36,606	396178.45	4566648.74	1290.953	1.40	0.80	Uncorrected	Pro 6H	8/4/2016 0:00	11:37:40am	New	Sensor	08042016 - Class 2 - Part 2.SSF
SU 3	0.09	36,606	396180.95	4566636.95	1290.763	1.40	0.80	Uncorrected	Pro 6H	8/4/2016 0:00	11:39:25am	New	Sensor	08042016 - Class 2 - Part 2.SSF
SU 3	0.09	36,601	396180.99	4566626.67	1290.931	1.40	0.80	Uncorrected	Pro 6H	8/4/2016 0:00	11:34:42am	New	Sensor	08042016 - Class 2 - Part 2.SSF
SU 3	0.09	36,599	396180.05	4566628.38	1291.036	1.40	0.80	Uncorrected	Pro 6H	8/4/2016 0:00	11:27:18am	New	Sensor	08042016 - Class 2 - Part 2.SSF
SU 3	0.09	36,596	396172.71	4566662.93	1291.186	1.40	0.80	Uncorrected	Pro 6H	8/4/2016 0:00	11:36:09am	New	Sensor	08042016 - Class 2 - Part 2.SSF
SU 3	0.09	36,593	396170.8	4566668.76	1291.141	1.40	0.80	Uncorrected	Pro 6H	8/4/2016 0:00	11:41:04am	New	Sensor	08042016 - Class 2 - Part 2.SSF
SU 3	0.08	36,585	396175.87	4566650.97	1291.108	1.40	0.80	Uncorrected	Pro 6H	8/4/2016 0:00	11:32:51am	New	Sensor	08042016 - Class 2 - Part 2.SSF
SU 3	0.08	36,569	396169.2	4566668.98	1291.336	1.40	0.80	Uncorrected	Pro 6H	8/4/2016 0:00	11:33:34am	New	Sensor	08042016 - Class 2 - Part 2.SSF
SU 3	0.07	36,567	396175.69	4566654.74	1291.014	1.40	0.80	Uncorrected	Pro 6H	8/4/2016 0:00	11:36:22am	New	Sensor	08042016 - Class 2 - Part 2.SSF
SU 3	0.07	36,566	396172.65	4566657.28	1291.002	1.40	0.80	Uncorrected	Pro 6H	8/4/2016 0:00	11:42:12am	New	Sensor	08042016 - Class 2 - Part 2.SSF
SU 3	0.07	36,566	396182.36	4566628.18	1290.857	1.40	0.80	Uncorrected	Pro 6H	8/4/2016 0:00	11:43:37am	New	Sensor	08042016 - Class 2 - Part 2.SSF
SU 3	0.07	36,565	396168.96	4566671.09	1291.195	1.40	0.80	Uncorrected	Pro 6H	8/4/2016 0:00	11:41:09am	New	Sensor	08042016 - Class 2 - Part 2.SSF
SU 3	0.07	36,562	396172.22	4566663.62	1291.265	1.40	0.80	Uncorrected	Pro 6H	8/4/2016 0:00	11:35:41am	New	Sensor	08042016 - Class 2 - Part 2.SSF
SU 3	0.07	36,561	396170.22	4566663.68	1291.224	1.40	0.80	Uncorrected	Pro 6H	8/4/2016 0:00	11:28:33am	New	Sensor	08042016 - Class 2 - Part 2.SSF
SU 3	0.07	36,560	396186.82	4566647.51	1289.841	1.30	0.80	Uncorrected	Pro 6H	8/4/2016 0:00	11:46:57am	New	Sensor	08042016 - Class 2 - Part 2.SSF
SU 3	0.07	36,558	396170.26	4566665.3	1291.165	1.40	0.80	Uncorrected	Pro 6H	8/4/2016 0:00	11:41:57am	New	Sensor	08042016 - Class 2 - Part 2.SSF
SU 3	0.07	36,556	396173.06	4566665	1291.153	1.40	0.80	Uncorrected	Pro 6H	8/4/2016 0:00	11:38:30am	New	Sensor	08042016 - Class 2 - Part 2.SSF
SU 3	0.07	36,555	396175.13	4566659.87	1291.041	1.40	0.80	Uncorrected	Pro 6H	8/4/2016 0:00	11:38:38am	New	Sensor	08042016 - Class 2 - Part 2.SSF
SU 3	0.07	36,553	396181.87	4566626.61	1290.831	1.40	0.80	Uncorrected	Pro 6H	8/4/2016 0:00	11:37:03am	New	Sensor	08042016 - Class 2 - Part 2.SSF
SU 3	0.07	36,551	396177.5	4566637.69	1290.904	1.40	0.80	Uncorrected	Pro 6H	8/4/2016 0:00	11:42:43am	New	Sensor	08042016 - Class 2 - Part 2.SSF
SU 3	0.06	36,543	396179.02	4566628.61	1290.841	1.40	0.80	Uncorrected	Pro 6H	8/4/2016 0:00	11:29:38am	New	Sensor	08042016 - Class 2 - Part 2.SSF
SU 3	0.06	36,539	396165.95	4566669.55	1291.196	1.40	0.80	Uncorrected	Pro 6H	8/4/2016 0:00	11:41:17am	New	Sensor	08042016 - Class 2 - Part 2.SSF
SU 3	0.06	36,532	396180.1	4566635.56	1291.044	1.40	0.80	Uncorrected	Pro 6H	8/4/2016 0:00	11:34:28am	New	Sensor	08042016 - Class 2 - Part 2.SSF
SU 3	0.06	36,532	396188.34	4566642.43	1288.419	1.50	0.80	Uncorrected	Pro 6H	8/4/2016 0:00	11:50:05am	New	Sensor	08042016 - Class 2 - Part 2.SSF
SU 3	0.06	36,528	396179.61	4566634.27	1290.884	1.40	0.80	Uncorrected	Pro 6H	8/4/2016 0:00	11:31:40am	New	Sensor	08042016 - Class 2 - Part 2.SSF
SU 3	0.06	36,525	396202.53	4566661.8	1288.295	1.50	0.80	Uncorrected	Pro 6H	8/4/2016 0:00	11:49:00am	New	Sensor	08042016 - Class 2 - Part 2.SSF
SU 3	0.05	36,523	396175.78	4566656.12	1290.91	1.40	0.80	Uncorrected	Pro 6H	8/4/2016 0:00	11:40:43am	New	Sensor	08042016 - Class 2 - Part 2.SSF
SU 3	0.05	36,522	396179.64	4566631.28	1290.846	1.40	0.80	Uncorrected	Pro 6H	8/4/2016 0:00	11:29:23am	New	Sensor	08042016 - Class 2 - Part 2.SSF
SU 3	0.05	36,517	396181.25	4566634.72	1290.695	1.40	0.80	Uncorrected	Pro 6H	8/4/2016 0:00	11:39:28am	New	Sensor	08042016 - Class 2 - Part 2.SSF
SU 3	0.04	36,502	396182.36	4566623.73	1290.587	1.40	0.80	Uncorrected	Pro 6H	8/4/2016 0:00	11:32:02am	New	Sensor	08042016 - Class 2 - Part 2.SSF
SU 3	0.04	36,500	396186.31	4566640.52	1290.808	1.40	0.80	Uncorrected	Pro 6H	8/4/2016 0:00	11:45:34am	New	Sensor	08042016 - Class 2 - Part 2.SSF
SU 3	0.04	36,496	396166.98	4566671.05	1291.428	1.40	0.80	Uncorrected	Pro 6H	8/4/2016 0:00	11:33:28am	New	Sensor	08042016 - Class 2 - Part 2.SSF
SU 3	0.04	36,495	396180.73	4566636.69	1290.74	1.40	0.80	Uncorrected	Pro 6H	8/4/2016 0:00	11:40:04am	New	Sensor	08042016 - Class 2 - Part 2.SSF
SU 3	0.04	36,493	396171.03	4566662.57	1291.052	1.40	0.80	Uncorrected	Pro 6H	8/4/2016 0:00	11:30:57am	New	Sensor	08042016 - Class 2 - Part 2.SSF
SU 3	0.04	36,490	396205.22	4566661.36	1288.173	1.50	0.80	Uncorrected	Pro 6H	8/4/2016 0:00	11:49:06am	New	Sensor	08042016 - Class 2 - Part 2.SSF
SU 3	0.04	36,489	396182.14	4566632.68	1290.88	1.40	0.80	Uncorrected	Pro 6H	8/4/2016 0:00	11:37:15am	New	Sensor	08042016 - Class 2 - Part 2.SSF
SU 3	0.04	36,487	396171.77	4566666.24	1291.124	1.40	0.80	Uncorrected	Pro 6H	8/4/2016 0:00	11:41:00am	New	Sensor	08042016 - Class 2 - Part 2.SSF
SU 3	0.04	36,483	396169.87	4566662.41	1291.112	1.40	0.80	Uncorrected	Pro 6H	8/4/2016 0:00	11:30:32am	New	Sensor	08042016 - Class 2 - Part 2.SSF
SU 3	0.03	36,468	396178.63	4566649.49	1290.859	1.40	0.80	Uncorrected	Pro 6H	8/4/2016 0:00	11:39:04am	New	Sensor	08042016 - Class 2 - Part 2.SSF
SU 3	0.03	36,460	396176.9	4566638.95	1290.892	1.40	0.80	Uncorrected	Pro 6H	8/4/2016 0:00	11:29:57am	New	Sensor	08042016 - Class 2 - Part 2.SSF
SU 3	0.03	36,460	396168.71	4566669.89	1291.263	1.40	0.80	Uncorrected	Pro 6H	8/4/2016 0:00	11:38:14am	New	Sensor	08042016 - Class 2 - Part 2.SSF
SU 3	0.02	36,459	396186.32	4566637.94	1290.877	1.40	0.80	Uncorrected	Pro 6H	8/4/2016 0:00	11:45:27am	New	Sensor	08042016 - Class 2 - Part 2.SSF
SU 3	0.02	36,458	396179.51	4566636.15	1290.993	1.40	0.80	Uncorrected	Pro 6H	8/4/2016 0:00	11:32:27am	New	Sensor	08042016 - Class 2 - Part 2.SSF
SU 3	0.02	36,456	396178.05	4566651.9	1290.872	1.40	0.80	Uncorrected	Pro 6H	8/4/2016 0:00	11:39:00am	New	Sensor	08042016 - Class 2 - Part 2.SSF
SU 3	0.02	36,454	396173.06	4566657.26	1291.017	1.40	0.80	Uncorrected	Pro 6H	8/4/2016 0:00	11:31:05am	New	Sensor	08042016 - Class 2 - Part 2.SSF
SU 3	0.02	36,454	396180.04	4566643.42	1290.833	1.40	0.80	Uncorrected	Pro 6H	8/4/2016 0:00	11:39:14am	New	Sensor	08042016 - Class 2 - Part 2.SSF
SU 3	0.02	36,454	396178.24	4566636.29	1290.904	1.40	0.80	Uncorrected	Pro 6H	8/4/2016 0:00	11:42:45am	New	Sensor	08042016 - Class 2 - Part 2.SSF
SU 3	0.02	36,447	396176.2	4566654.96	1290.881	1.40	0.80	Uncorrected	Pro 6H	8/4/2016 0:00	11:40:41am	New	Sensor	08042016 - Class 2 - Part 2.SSF
SU 3	0.02	36,446	396178.17	4566637.36	1290.996	1.40	0.80	Uncorrected	Pro 6H	8/4/2016 0:00	11:29:14am	New	Sensor	08042016 - Class 2 - Part 2.SSF
SU 3	0.02	36,443	396174.71	4566650.26	1291.12	1.40	0.80	Uncorrected	Pro 6H	8/4/2016 0:00	11:27:51am	New	Sensor	08042016 - Class 2 - Part 2.SSF
SU 3	0.02	36,442	396178.51	4566640.36	1291.049	1.40	0.80	Uncorrected	Pro 6H	8/4/2016 0:00	11:32:34am	New	Sensor	08042016 - Class 2 - Part 2.SSF

SU	Z-Score	CPM	Easting	Northing	MSL	PDOP	HDOP	CorrType	RcvrType	GPS_Date	GPS_Time	Update	FeatName	Datafile
SU 3	0.01	36,432	396177.69	4566637.98	1291.126	1.40	0.80	Uncorrected	Pro 6H	8/4/2016 0:00	11:27:32am	New	Sensor	08042016 - Class 2 - Part 2.SSF
SU 3	0.01	36,432	396174.62	4566652.03	1291.054	1.40	0.80	Uncorrected	Pro 6H	8/4/2016 0:00	11:28:52am	New	Sensor	08042016 - Class 2 - Part 2.SSF
SU 3	0.01	36,429	396171.68	4566658.94	1291.284	1.40	0.80	Uncorrected	Pro 6H	8/4/2016 0:00	11:28:03am	New	Sensor	08042016 - Class 2 - Part 2.SSF
SU 3	0.01	36,427	396170.25	4566668.14	1291.292	1.40	0.80	Uncorrected	Pro 6H	8/4/2016 0:00	11:36:01am	New	Sensor	08042016 - Class 2 - Part 2.SSF
SU 3	0.01	36,423	396174.66	4566652.48	1291.007	1.40	0.80	Uncorrected	Pro 6H	8/4/2016 0:00	11:42:20am	New	Sensor	08042016 - Class 2 - Part 2.SSF
SU 3	0.01	36,420	396174.08	4566662.37	1291.088	1.40	0.80	Uncorrected	Pro 6H	8/4/2016 0:00	11:38:34am	New	Sensor	08042016 - Class 2 - Part 2.SSF
SU 3	0	36,413	396178.76	4566635.65	1290.874	1.40	0.80	Uncorrected	Pro 6H	8/4/2016 0:00	11:42:46am	New	Sensor	08042016 - Class 2 - Part 2.SSF
SU 3	0	36,403	396204.33	4566661.75	1288.195	1.50	0.80	Uncorrected	Pro 6H	8/4/2016 0:00	11:49:04am	New	Sensor	08042016 - Class 2 - Part 2.SSF
SU 3	0	36,402	396179.79	4566633.75	1290.87	1.40	0.80	Uncorrected	Pro 6H	8/4/2016 0:00	11:31:41am	New	Sensor	08042016 - Class 2 - Part 2.SSF
SU 3	0	36,400	396172.35	4566662.09	1291.239	1.40	0.80	Uncorrected	Pro 6H	8/4/2016 0:00	11:33:47am	New	Sensor	08042016 - Class 2 - Part 2.SSF
SU 3	-0.01	36,391	396170.85	4566662.04	1291.212	1.40	0.80	Uncorrected	Pro 6H	8/4/2016 0:00	11:28:36am	New	Sensor	08042016 - Class 2 - Part 2.SSF
SU 3	-0.01	36,386	396172.97	4566656.06	1291.213	1.40	0.80	Uncorrected	Pro 6H	8/4/2016 0:00	11:27:59am	New	Sensor	08042016 - Class 2 - Part 2.SSF
SU 3	-0.01	36,386	396180.55	4566633.32	1290.999	1.40	0.80	Uncorrected	Pro 6H	8/4/2016 0:00	11:34:32am	New	Sensor	08042016 - Class 2 - Part 2.SSF
SU 3	-0.01	36,385	396186.24	4566636.7	1290.891	1.40	0.80	Uncorrected	Pro 6H	8/4/2016 0:00	11:45:25am	New	Sensor	08042016 - Class 2 - Part 2.SSF
SU 3	-0.01	36,381	396170.94	4566665.63	1291.312	1.40	0.80	Uncorrected	Pro 6H	8/4/2016 0:00	11:33:41am	New	Sensor	08042016 - Class 2 - Part 2.SSF
SU 3	-0.01	36,377	396183.66	4566630.26	1288.683	1.50	0.80	Uncorrected	Pro 6H	8/4/2016 0:00	11:50:34am	New	Sensor	08042016 - Class 2 - Part 2.SSF
SU 3	-0.01	36,376	396168.76	4566666.57	1291.287	1.40	0.80	Uncorrected	Pro 6H	8/4/2016 0:00	11:28:28am	New	Sensor	08042016 - Class 2 - Part 2.SSF
SU 3	-0.01	36,375	396173.24	4566655.96	1291.101	1.40	0.80	Uncorrected	Pro 6H	8/4/2016 0:00	11:28:46am	New	Sensor	08042016 - Class 2 - Part 2.SSF
SU 3	-0.01	36,375	396166.32	4566669.17	1291.204	1.40	0.80	Uncorrected	Pro 6H	8/4/2016 0:00	11:41:18am	New	Sensor	08042016 - Class 2 - Part 2.SSF
SU 3	-0.02	36,371	396180.45	4566626.93	1290.869	1.40	0.80	Uncorrected	Pro 6H	8/4/2016 0:00	11:31:51am	New	Sensor	08042016 - Class 2 - Part 2.SSF
SU 3	-0.02	36,366	396180.97	4566627.32	1290.949	1.40	0.80	Uncorrected	Pro 6H	8/4/2016 0:00	11:34:41am	New	Sensor	08042016 - Class 2 - Part 2.SSF
SU 3	-0.02	36,361	396180.2	4566630.09	1290.805	1.40	0.80	Uncorrected	Pro 6H	8/4/2016 0:00	11:31:46am	New	Sensor	08042016 - Class 2 - Part 2.SSF
SU 3	-0.02	36,360	396203.74	4566661.27	1288.208	1.50	0.80	Uncorrected	Pro 6H	8/4/2016 0:00	11:48:36am	New	Sensor	08042016 - Class 2 - Part 2.SSF
SU 3	-0.02	36,358	396167.83	4566670.51	1291.321	1.40	0.80	Uncorrected	Pro 6H	8/4/2016 0:00	11:38:16am	New	Sensor	08042016 - Class 2 - Part 2.SSF
SU 3	-0.02	36,356	396176.53	4566643.99	1291.016	1.40	0.80	Uncorrected	Pro 6H	8/4/2016 0:00	11:29:04am	New	Sensor	08042016 - Class 2 - Part 2.SSF
SU 3	-0.02	36,355	396181.3	4566635.73	1290.911	1.40	0.80	Uncorrected	Pro 6H	8/4/2016 0:00	11:37:20am	New	Sensor	08042016 - Class 2 - Part 2.SSF
SU 3	-0.03	36,350	396173.62	4566659.04	1291.215	1.40	0.80	Uncorrected	Pro 6H	8/4/2016 0:00	11:33:52am	New	Sensor	08042016 - Class 2 - Part 2.SSF
SU 3	-0.03	36,348	396187.51	4566651.4	1290.184	1.30	0.80	Uncorrected	Pro 6H	8/4/2016 0:00	11:46:48am	New	Sensor	08042016 - Class 2 - Part 2.SSF
SU 3	-0.03	36,346	396176.47	4566655.83	1290.925	1.40	0.80	Uncorrected	Pro 6H	8/4/2016 0:00	11:38:44am	New	Sensor	08042016 - Class 2 - Part 2.SSF
SU 3	-0.03	36,345	396178.17	4566638.16	1290.965	1.40	0.80	Uncorrected	Pro 6H	8/4/2016 0:00	11:29:13am	New	Sensor	08042016 - Class 2 - Part 2.SSF
SU 3	-0.03	36,343	396204.16	4566661.34	1288.05	1.50	0.80	Uncorrected	Pro 6H	8/4/2016 0:00	11:48:49am	New	Sensor	08042016 - Class 2 - Part 2.SSF
SU 3	-0.03	36,342	396169.74	4566666.34	1291.28	1.40	0.80	Uncorrected	Pro 6H	8/4/2016 0:00	11:33:14am	New	Sensor	08042016 - Class 2 - Part 2.SSF
SU 3	-0.03	36,333	396173.5	4566655.41	1291.072	1.40	0.80	Uncorrected	Pro 6H	8/4/2016 0:00	11:28:47am	New	Sensor	08042016 - Class 2 - Part 2.SSF
SU 3	-0.03	36,330	396174.55	4566653.15	1290.946	1.40	0.80	Uncorrected	Pro 6H	8/4/2016 0:00	11:31:11am	New	Sensor	08042016 - Class 2 - Part 2.SSF
SU 3	-0.03	36,330	396205.75	4566661.89	1288.051	1.50	0.80	Uncorrected	Pro 6H	8/4/2016 0:00	11:48:47am	New	Sensor	08042016 - Class 2 - Part 2.SSF
SU 3	-0.04	36,319	396171.07	4566666.99	1291.265	1.40	0.80	Uncorrected	Pro 6H	8/4/2016 0:00	11:36:03am	New	Sensor	08042016 - Class 2 - Part 2.SSF
SU 3	-0.04	36,318	396178.7	4566647.89	1290.947	1.40	0.80	Uncorrected	Pro 6H	8/4/2016 0:00	11:42:29am	New	Sensor	08042016 - Class 2 - Part 2.SSF
SU 3	-0.04	36,314	396176.94	4566650.94	1290.991	1.40	0.80	Uncorrected	Pro 6H	8/4/2016 0:00	11:36:28am	New	Sensor	08042016 - Class 2 - Part 2.SSF
SU 3	-0.04	36,312	396173.86	4566662.75	1291.164	1.40	0.80	Uncorrected	Pro 6H	8/4/2016 0:00	11:38:01am	New	Sensor	08042016 - Class 2 - Part 2.SSF
SU 3	-0.04	36,310	396180.3	4566634.55	1291.009	1.40	0.80	Uncorrected	Pro 6H	8/4/2016 0:00	11:34:30am	New	Sensor	08042016 - Class 2 - Part 2.SSF
SU 3	-0.05	36,305	396181.49	4566632.67	1290.808	1.40	0.80	Uncorrected	Pro 6H	8/4/2016 0:00	11:36:54am	New	Sensor	08042016 - Class 2 - Part 2.SSF
SU 3	-0.05	36,303	396167.4	4566671.45	1291.254	1.40	0.80	Uncorrected	Pro 6H	8/4/2016 0:00	11:41:42am	New	Sensor	08042016 - Class 2 - Part 2.SSF
SU 3	-0.05	36,297	396175.27	4566655.49	1291.106	1.40	0.80	Uncorrected	Pro 6H	8/4/2016 0:00	11:35:29am	New	Sensor	08042016 - Class 2 - Part 2.SSF
SU 3	-0.05	36,290	396177.89	4566649.11	1290.952	1.40	0.80	Uncorrected	Pro 6H	8/4/2016 0:00	11:42:27am	New	Sensor	08042016 - Class 2 - Part 2.SSF
SU 3	-0.06	36,285	396187.2	4566639.07	1290.183	1.30	0.80	Uncorrected	Pro 6H	8/4/2016 0:00	11:47:13am	New	Sensor	08042016 - Class 2 - Part 2.SSF
SU 3	-0.06	36,283	396171.96	4566663.25	1291.222	1.40	0.80	Uncorrected	Pro 6H	8/4/2016 0:00	11:33:45am	New	Sensor	08042016 - Class 2 - Part 2.SSF
SU 3	-0.06	36,283	396169.41	4566669.61	1291.247	1.40	0.80	Uncorrected	Pro 6H	8/4/2016 0:00	11:38:13am	New	Sensor	08042016 - Class 2 - Part 2.SSF
SU 3	-0.06	36,277	396175.96	4566643.5	1290.951	1.40	0.80	Uncorrected	Pro 6H	8/4/2016 0:00	11:30:05am	New	Sensor	08042016 - Class 2 - Part 2.SSF
SU 3	-0.06	36,275	396176.87	4566654.25	1291.034	1.40	0.80	Uncorrected	Pro 6H	8/4/2016 0:00	11:37:48am	New	Sensor	08042016 - Class 2 - Part 2.SSF
SU 3	-0.06	36,270	396176.15	4566642.79	1290.972	1.40	0.80	Uncorrected	Pro 6H	8/4/2016 0:00	11:30:04am	New	Sensor	08042016 - Class 2 - Part 2.SSF
SU 3	-0.06	36,265	396169.41	4566666.63	1291.283	1.40	0.80	Uncorrected	Pro 6H	8/4/2016 0:00	11:33:15am	New	Sensor	08042016 - Class 2 - Part 2.SSF
SU 3	-0.06	36,265	396173.87	4566662.26	1291.057	1.40	0.80	Uncorrected	Pro 6H	8/4/2016 0:00	11:40:53am	New	Sensor	08042016 - Class 2 - Part 2.SSF

SU	Z-Score	CPM	Easting	Northing	MSL	PDOP	HDOP	CorrType	RcvrType	GPS_Date	GPS_Time	Update	FeatName	Datafile
SU 3	-0.07	36,264	396180.93	4566627.98	1290.99	1.40	0.80	Uncorrected	Pro 6H	8/4/2016 0:00	11:34:40am	New	Sensor	08042016 - Class 2 - Part 2.SSF
SU 3	-0.07	36,253	396188.53	4566642.09	1288.423	1.50	0.80	Uncorrected	Pro 6H	8/4/2016 0:00	11:50:06am	New	Sensor	08042016 - Class 2 - Part 2.SSF
SU 3	-0.07	36,250	396179.79	4566630.58	1290.82	1.40	0.80	Uncorrected	Pro 6H	8/4/2016 0:00	11:29:24am	New	Sensor	08042016 - Class 2 - Part 2.SSF
SU 3	-0.07	36,248	396187.06	4566640.23	1290.13	1.30	0.80	Uncorrected	Pro 6H	8/4/2016 0:00	11:47:11am	New	Sensor	08042016 - Class 2 - Part 2.SSF
SU 3	-0.07	36,245	396170.57	4566662.65	1291.187	1.40	0.80	Uncorrected	Pro 6H	8/4/2016 0:00	11:28:35am	New	Sensor	08042016 - Class 2 - Part 2.SSF
SU 3	-0.07	36,243	396207.4	4566662.3	1287.978	1.50	0.80	Uncorrected	Pro 6H	8/4/2016 0:00	11:48:45am	New	Sensor	08042016 - Class 2 - Part 2.SSF
SU 3	-0.08	36,241	396173.35	4566663.43	1291.06	1.40	0.80	Uncorrected	Pro 6H	8/4/2016 0:00	11:40:55am	New	Sensor	08042016 - Class 2 - Part 2.SSF
SU 3	-0.08	36,233	396177.58	4566644.68	1291.056	1.40	0.80	Uncorrected	Pro 6H	8/4/2016 0:00	11:32:41am	New	Sensor	08042016 - Class 2 - Part 2.SSF
SU 3	-0.08	36,232	396169.12	4566664.43	1291.169	1.40	0.80	Uncorrected	Pro 6H	8/4/2016 0:00	11:30:35am	New	Sensor	08042016 - Class 2 - Part 2.SSF
SU 3	-0.08	36,229	396172.75	4566655.59	1291.047	1.40	0.80	Uncorrected	Pro 6H	8/4/2016 0:00	11:30:22am	New	Sensor	08042016 - Class 2 - Part 2.SSF
SU 3	-0.08	36,228	396174.74	4566651.37	1291.036	1.40	0.80	Uncorrected	Pro 6H	8/4/2016 0:00	11:28:53am	New	Sensor	08042016 - Class 2 - Part 2.SSF
SU 3	-0.09	36,217	396178.71	4566640.38	1291.057	1.40	0.80	Uncorrected	Pro 6H	8/4/2016 0:00	11:34:20am	New	Sensor	08042016 - Class 2 - Part 2.SSF
SU 3	-0.09	36,213	396170.47	4566663.92	1291.079	1.40	0.80	Uncorrected	Pro 6H	8/4/2016 0:00	11:30:55am	New	Sensor	08042016 - Class 2 - Part 2.SSF
SU 3	-0.09	36,210	396176.69	4566650.76	1290.938	1.40	0.80	Uncorrected	Pro 6H	8/4/2016 0:00	11:42:24am	New	Sensor	08042016 - Class 2 - Part 2.SSF
SU 3	-0.09	36,208	396181.11	4566634.05	1290.826	1.40	0.80	Uncorrected	Pro 6H	8/4/2016 0:00	11:36:52am	New	Sensor	08042016 - Class 2 - Part 2.SSF
SU 3	-0.09	36,202	396169.41	4566668.69	1291.315	1.40	0.80	Uncorrected	Pro 6H	8/4/2016 0:00	11:33:35am	New	Sensor	08042016 - Class 2 - Part 2.SSF
SU 3	-0.09	36,201	396175.38	4566652.32	1291.08	1.40	0.80	Uncorrected	Pro 6H	8/4/2016 0:00	11:32:53am	New	Sensor	08042016 - Class 2 - Part 2.SSF
SU 3	-0.09	36,200	396179.45	4566640.41	1290.925	1.40	0.80	Uncorrected	Pro 6H	8/4/2016 0:00	11:36:43am	New	Sensor	08042016 - Class 2 - Part 2.SSF
SU 3	-0.1	36,196	396178.37	4566633.28	1290.941	1.40	0.80	Uncorrected	Pro 6H	8/4/2016 0:00	11:29:46am	New	Sensor	08042016 - Class 2 - Part 2.SSF
SU 3	-0.1	36,192	396177.29	4566649.55	1290.978	1.40	0.80	Uncorrected	Pro 6H	8/4/2016 0:00	11:36:30am	New	Sensor	08042016 - Class 2 - Part 2.SSF
SU 3	-0.1	36,189	396173.31	4566654.26	1291.004	1.40	0.80	Uncorrected	Pro 6H	8/4/2016 0:00	11:30:20am	New	Sensor	08042016 - Class 2 - Part 2.SSF
SU 3	-0.1	36,189	396166.98	4566668.84	1291.25	1.40	0.80	Uncorrected	Pro 6H	8/4/2016 0:00	11:41:50am	New	Sensor	08042016 - Class 2 - Part 2.SSF
SU 3	-0.1	36,187	396178.95	4566644.34	1290.792	1.40	0.80	Uncorrected	Pro 6H	8/4/2016 0:00	11:40:21am	New	Sensor	08042016 - Class 2 - Part 2.SSF
SU 3	-0.1	36,187	396172.71	4566658.66	1291.04	1.40	0.80	Uncorrected	Pro 6H	8/4/2016 0:00	11:42:10am	New	Sensor	08042016 - Class 2 - Part 2.SSF
SU 3	-0.1	36,185	396173.54	4566660.64	1291.142	1.40	0.80	Uncorrected	Pro 6H	8/4/2016 0:00	11:35:37am	New	Sensor	08042016 - Class 2 - Part 2.SSF
SU 3	-0.1	36,181	396172.2	4566666.91	1291.178	1.40	0.80	Uncorrected	Pro 6H	8/4/2016 0:00	11:38:27am	New	Sensor	08042016 - Class 2 - Part 2.SSF
SU 3	-0.11	36,175	396203.69	4566661.53	1288.209	1.50	0.80	Uncorrected	Pro 6H	8/4/2016 0:00	11:49:03am	New	Sensor	08042016 - Class 2 - Part 2.SSF
SU 3	-0.11	36,174	396169.03	4566666.09	1291.21	1.40	0.80	Uncorrected	Pro 6H	8/4/2016 0:00	11:41:55am	New	Sensor	08042016 - Class 2 - Part 2.SSF
SU 3	-0.11	36,171	396179.34	4566640.13	1290.965	1.40	0.80	Uncorrected	Pro 6H	8/4/2016 0:00	11:35:07am	New	Sensor	08042016 - Class 2 - Part 2.SSF
SU 3	-0.11	36,170	396186.96	4566647	1289.777	1.30	0.80	Uncorrected	Pro 6H	8/4/2016 0:00	11:46:58am	New	Sensor	08042016 - Class 2 - Part 2.SSF
SU 3	-0.11	36,169	396174.34	4566652.82	1291.087	1.40	0.80	Uncorrected	Pro 6H	8/4/2016 0:00	11:28:51am	New	Sensor	08042016 - Class 2 - Part 2.SSF
SU 3	-0.11	36,168	396178.44	4566644.65	1290.918	1.40	0.80	Uncorrected	Pro 6H	8/4/2016 0:00	11:36:37am	New	Sensor	08042016 - Class 2 - Part 2.SSF
SU 3	-0.11	36,167	396178.6	4566644.17	1290.997	1.40	0.80	Uncorrected	Pro 6H	8/4/2016 0:00	11:35:13am	New	Sensor	08042016 - Class 2 - Part 2.SSF
SU 3	-0.11	36,162	396186.97	4566646.42	1289.82	1.30	0.80	Uncorrected	Pro 6H	8/4/2016 0:00	11:46:59am	New	Sensor	08042016 - Class 2 - Part 2.SSF
SU 3	-0.11	36,157	396171.9	4566664.99	1291.153	1.40	0.80	Uncorrected	Pro 6H	8/4/2016 0:00	11:36:06am	New	Sensor	08042016 - Class 2 - Part 2.SSF
SU 3	-0.12	36,151	396172.23	4566657.51	1291.227	1.40	0.80	Uncorrected	Pro 6H	8/4/2016 0:00	11:28:01am	New	Sensor	08042016 - Class 2 - Part 2.SSF
SU 3	-0.12	36,150	396169.85	4566668.66	1291.319	1.40	0.80	Uncorrected	Pro 6H	8/4/2016 0:00	11:36:00am	New	Sensor	08042016 - Class 2 - Part 2.SSF
SU 3	-0.12	36,146	396180.47	4566635.91	1290.889	1.40	0.80	Uncorrected	Pro 6H	8/4/2016 0:00	11:35:00am	New	Sensor	08042016 - Class 2 - Part 2.SSF
SU 3	-0.12	36,145	396168.79	4566669.1	1291.312	1.40	0.80	Uncorrected	Pro 6H	8/4/2016 0:00	11:35:50am	New	Sensor	08042016 - Class 2 - Part 2.SSF
SU 3	-0.12	36,141	396181.42	4566623.98	1290.736	1.40	0.80	Uncorrected	Pro 6H	8/4/2016 0:00	11:31:56am	New	Sensor	08042016 - Class 2 - Part 2.SSF
SU 3	-0.12	36,139	396170.81	4566664.86	1291.111	1.40	0.80	Uncorrected	Pro 6H	8/4/2016 0:00	11:41:58am	New	Sensor	08042016 - Class 2 - Part 2.SSF
SU 3	-0.12	36,135	396166.8	4566669.29	1291.243	1.40	0.80	Uncorrected	Pro 6H	8/4/2016 0:00	11:30:46am	New	Sensor	08042016 - Class 2 - Part 2.SSF
SU 3	-0.12	36,134	396207.86	4566662.61	1287.972	1.50	0.80	Uncorrected	Pro 6H	8/4/2016 0:00	11:48:44am	New	Sensor	08042016 - Class 2 - Part 2.SSF
SU 3	-0.13	36,132	396178.67	4566643.9	1290.909	1.40	0.80	Uncorrected	Pro 6H	8/4/2016 0:00	11:36:38am	New	Sensor	08042016 - Class 2 - Part 2.SSF
SU 3	-0.13	36,117	396165.9	4566670.1	1291.21	1.40	0.80	Uncorrected	Pro 6H	8/4/2016 0:00	11:41:16am	New	Sensor	08042016 - Class 2 - Part 2.SSF
SU 3	-0.13	36,115	396181	4566632.98	1290.821	1.40	0.80	Uncorrected	Pro 6H	8/4/2016 0:00	11:34:56am	New	Sensor	08042016 - Class 2 - Part 2.SSF
SU 3	-0.14	36,112	396176.44	4566650.44	1291.091	1.40	0.80	Uncorrected	Pro 6H	8/4/2016 0:00	11:34:05am	New	Sensor	08042016 - Class 2 - Part 2.SSF
SU 3	-0.14	36,111	396172.39	4566663.8	1291.045	1.40	0.80	Uncorrected	Pro 6H	8/4/2016 0:00	11:42:01am	New	Sensor	08042016 - Class 2 - Part 2.SSF
SU 3	-0.14	36,106	396181.05	4566624.55	1290.975	1.40	0.80	Uncorrected	Pro 6H	8/4/2016 0:00	11:27:05am	New	Sensor	08042016 - Class 2 - Part 2.SSF
SU 3	-0.14	36,106	396179.31	4566642.29	1290.797	1.40	0.80	Uncorrected	Pro 6H	8/4/2016 0:00	11:40:17am	New	Sensor	08042016 - Class 2 - Part 2.SSF
SU 3	-0.14	36,097	396180.82	4566635.41	1290.89	1.40	0.80	Uncorrected	Pro 6H	8/4/2016 0:00	11:36:50am	New	Sensor	08042016 - Class 2 - Part 2.SSF
SU 3	-0.14	36,096	396167.36	4566670.2	1291.442	1.40	0.80	Uncorrected	Pro 6H	8/4/2016 0:00	11:35:53am	New	Sensor	08042016 - Class 2 - Part 2.SSF

SU	Z-Score	CPM	Easting	Northing	MSL	PDOP	HDOP	CorrType	RcvrType	GPS_Date	GPS_Time	Update	FeatName	Datafile
SU 3	-0.14	36,094	396182.33	4566630.69	1290.712	1.40	0.80	Uncorrected	Pro 6H	8/4/2016 0:00	11:39:34am	New	Sensor	08042016 - Class 2 - Part 2.SSF
SU 3	-0.15	36,088	396176.83	4566639.49	1290.899	1.40	0.80	Uncorrected	Pro 6H	8/4/2016 0:00	11:29:59am	New	Sensor	08042016 - Class 2 - Part 2.SSF
SU 3	-0.15	36,087	396177.17	4566652.78	1290.991	1.40	0.80	Uncorrected	Pro 6H	8/4/2016 0:00	11:37:46am	New	Sensor	08042016 - Class 2 - Part 2.SSF
SU 3	-0.15	36,085	396179.49	4566639.58	1290.974	1.40	0.80	Uncorrected	Pro 6H	8/4/2016 0:00	11:35:06am	New	Sensor	08042016 - Class 2 - Part 2.SSF
SU 3	-0.15	36,084	396180.25	4566641.89	1290.95	1.40	0.80	Uncorrected	Pro 6H	8/4/2016 0:00	11:37:30am	New	Sensor	08042016 - Class 2 - Part 2.SSF
SU 3	-0.15	36,083	396180.03	4566642.93	1290.808	1.40	0.80	Uncorrected	Pro 6H	8/4/2016 0:00	11:39:15am	New	Sensor	08042016 - Class 2 - Part 2.SSF
SU 3	-0.15	36,082	396177.15	4566650.3	1290.926	1.40	0.80	Uncorrected	Pro 6H	8/4/2016 0:00	11:42:25am	New	Sensor	08042016 - Class 2 - Part 2.SSF
SU 3	-0.15	36,072	396175.37	4566647.24	1290.905	1.40	0.80	Uncorrected	Pro 6H	8/4/2016 0:00	11:30:10am	New	Sensor	08042016 - Class 2 - Part 2.SSF
SU 3	-0.16	36,065	396166.59	4566671.2	1291.429	1.40	0.80	Uncorrected	Pro 6H	8/4/2016 0:00	11:33:27am	New	Sensor	08042016 - Class 2 - Part 2.SSF
SU 3	-0.16	36,064	396169.08	4566666.04	1291.296	1.40	0.80	Uncorrected	Pro 6H	8/4/2016 0:00	11:28:29am	New	Sensor	08042016 - Class 2 - Part 2.SSF
SU 3	-0.16	36,064	396176.3	4566656.63	1290.966	1.40	0.80	Uncorrected	Pro 6H	8/4/2016 0:00	11:38:43am	New	Sensor	08042016 - Class 2 - Part 2.SSF
SU 3	-0.16	36,063	396172.8	4566665.76	1291.144	1.40	0.80	Uncorrected	Pro 6H	8/4/2016 0:00	11:38:29am	New	Sensor	08042016 - Class 2 - Part 2.SSF
SU 3	-0.16	36,062	396176.05	4566650.35	1291.128	1.40	0.80	Uncorrected	Pro 6H	8/4/2016 0:00	11:32:50am	New	Sensor	08042016 - Class 2 - Part 2.SSF
SU 3	-0.16	36,059	396172.98	4566662.28	1291.186	1.40	0.80	Uncorrected	Pro 6H	8/4/2016 0:00	11:36:10am	New	Sensor	08042016 - Class 2 - Part 2.SSF
SU 3	-0.16	36,058	396172.93	4566659.04	1291.235	1.40	0.80	Uncorrected	Pro 6H	8/4/2016 0:00	11:33:03am	New	Sensor	08042016 - Class 2 - Part 2.SSF
SU 3	-0.16	36,052	396169.96	4566665.26	1291.118	1.40	0.80	Uncorrected	Pro 6H	8/4/2016 0:00	11:30:53am	New	Sensor	08042016 - Class 2 - Part 2.SSF
SU 3	-0.16	36,049	396174.1	4566662.06	1291.129	1.40	0.80	Uncorrected	Pro 6H	8/4/2016 0:00	11:38:00am	New	Sensor	08042016 - Class 2 - Part 2.SSF
SU 3	-0.17	36,043	396177.36	4566638.38	1290.92	1.40	0.80	Uncorrected	Pro 6H	8/4/2016 0:00	11:42:42am	New	Sensor	08042016 - Class 2 - Part 2.SSF
SU 3	-0.17	36,038	396166.61	4566669.25	1291.284	1.40	0.80	Uncorrected	Pro 6H	8/4/2016 0:00	11:41:49am	New	Sensor	08042016 - Class 2 - Part 2.SSF
SU 3	-0.17	36,030	396179.1	4566647.63	1290.848	1.40	0.80	Uncorrected	Pro 6H	8/4/2016 0:00	11:39:07am	New	Sensor	08042016 - Class 2 - Part 2.SSF
SU 3	-0.17	36,029	396180.91	4566633.68	1290.823	1.40	0.80	Uncorrected	Pro 6H	8/4/2016 0:00	11:34:57am	New	Sensor	08042016 - Class 2 - Part 2.SSF
SU 3	-0.17	36,029	396171.44	4566665.66	1291.29	1.40	0.80	Uncorrected	Pro 6H	8/4/2016 0:00	11:35:44am	New	Sensor	08042016 - Class 2 - Part 2.SSF
SU 3	-0.17	36,026	396172.43	4566660.41	1291.227	1.40	0.80	Uncorrected	Pro 6H	8/4/2016 0:00	11:33:05am	New	Sensor	08042016 - Class 2 - Part 2.SSF
SU 3	-0.18	36,024	396178.94	4566639.76	1291.038	1.40	0.80	Uncorrected	Pro 6H	8/4/2016 0:00	11:34:21am	New	Sensor	08042016 - Class 2 - Part 2.SSF
SU 3	-0.18	36,024	396186.98	4566643.81	1290.068	1.30	0.80	Uncorrected	Pro 6H	8/4/2016 0:00	11:47:03am	New	Sensor	08042016 - Class 2 - Part 2.SSF
SU 3	-0.18	36,018	396167.9	4566667.54	1291.27	1.40	0.80	Uncorrected	Pro 6H	8/4/2016 0:00	11:28:26am	New	Sensor	08042016 - Class 2 - Part 2.SSF
SU 3	-0.18	36,018	396182.25	4566630.38	1290.704	1.40	0.80	Uncorrected	Pro 6H	8/4/2016 0:00	11:39:37am	New	Sensor	08042016 - Class 2 - Part 2.SSF
SU 3	-0.19	36,003	396202.34	4566660.43	1288.255	1.50	0.80	Uncorrected	Pro 6H	8/4/2016 0:00	11:48:34am	New	Sensor	08042016 - Class 2 - Part 2.SSF
SU 3	-0.19	36,000	396174.11	4566658.82	1291.122	1.40	0.80	Uncorrected	Pro 6H	8/4/2016 0:00	11:35:34am	New	Sensor	08042016 - Class 2 - Part 2.SSF
SU 3	-0.19	36,000	396179.6	4566644.56	1290.911	1.40	0.80	Uncorrected	Pro 6H	8/4/2016 0:00	11:37:34am	New	Sensor	08042016 - Class 2 - Part 2.SSF
SU 3	-0.19	35,992	396180.76	4566638.19	1290.72	1.40	0.80	Uncorrected	Pro 6H	8/4/2016 0:00	11:40:07am	New	Sensor	08042016 - Class 2 - Part 2.SSF
SU 3	-0.19	35,991	396179.1	4566643.3	1290.817	1.40	0.80	Uncorrected	Pro 6H	8/4/2016 0:00	11:40:19am	New	Sensor	08042016 - Class 2 - Part 2.SSF
SU 3	-0.19	35,989	396166.15	4566670.81	1291.228	1.40	0.80	Uncorrected	Pro 6H	8/4/2016 0:00	11:41:15am	New	Sensor	08042016 - Class 2 - Part 2.SSF
SU 3	-0.19	35,983	396181.19	4566632.3	1290.831	1.40	0.80	Uncorrected	Pro 6H	8/4/2016 0:00	11:34:55am	New	Sensor	08042016 - Class 2 - Part 2.SSF
SU 3	-0.2	35,980	396202.97	4566661.4	1288.248	1.50	0.80	Uncorrected	Pro 6H	8/4/2016 0:00	11:49:02am	New	Sensor	08042016 - Class 2 - Part 2.SSF
SU 3	-0.2	35,979	396168.31	4566668.21	1291.375	1.40	0.80	Uncorrected	Pro 6H	8/4/2016 0:00	11:33:18am	New	Sensor	08042016 - Class 2 - Part 2.SSF
SU 3	-0.2	35,976	396171.51	4566667.48	1291.238	1.40	0.80	Uncorrected	Pro 6H	8/4/2016 0:00	11:38:08am	New	Sensor	08042016 - Class 2 - Part 2.SSF
SU 3	-0.2	35,969	396168.16	4566666.75	1291.318	1.40	0.80	Uncorrected	Pro 6H	8/4/2016 0:00	11:28:14am	New	Sensor	08042016 - Class 2 - Part 2.SSF
SU 3	-0.2	35,964	396186.23	4566638.57	1290.881	1.40	0.80	Uncorrected	Pro 6H	8/4/2016 0:00	11:45:28am	New	Sensor	08042016 - Class 2 - Part 2.SSF
SU 3	-0.2	35,964	396186.71	4566658.76	1290.954	1.40	0.80	Uncorrected	Pro 6H	8/4/2016 0:00	11:46:08am	New	Sensor	08042016 - Class 2 - Part 2.SSF
SU 3	-0.2	35,962	396176.72	4566640.02	1290.883	1.40	0.80	Uncorrected	Pro 6H	8/4/2016 0:00	11:30:00am	New	Sensor	08042016 - Class 2 - Part 2.SSF
SU 3	-0.2	35,961	396182.42	4566628.03	1290.889	1.40	0.80	Uncorrected	Pro 6H	8/4/2016 0:00	11:43:38am	New	Sensor	08042016 - Class 2 - Part 2.SSF
SU 3	-0.21	35,958	396182.25	4566626.33	1290.863	1.40	0.80	Uncorrected	Pro 6H	8/4/2016 0:00	11:37:04am	New	Sensor	08042016 - Class 2 - Part 2.SSF
SU 3	-0.21	35,953	396186.66	4566642.59	1290.064	1.30	0.80	Uncorrected	Pro 6H	8/4/2016 0:00	11:47:07am	New	Sensor	08042016 - Class 2 - Part 2.SSF
SU 3	-0.21	35,950	396175.56	4566656.79	1290.908	1.40	0.80	Uncorrected	Pro 6H	8/4/2016 0:00	11:40:44am	New	Sensor	08042016 - Class 2 - Part 2.SSF
SU 3	-0.21	35,948	396172.55	4566658.74	1291.079	1.40	0.80	Uncorrected	Pro 6H	8/4/2016 0:00	11:31:03am	New	Sensor	08042016 - Class 2 - Part 2.SSF
SU 3	-0.21	35,948	396180.87	4566630.22	1290.735	1.40	0.80	Uncorrected	Pro 6H	8/4/2016 0:00	11:32:16am	New	Sensor	08042016 - Class 2 - Part 2.SSF
SU 3	-0.21	35,946	396176.26	4566656.09	1291.062	1.40	0.80	Uncorrected	Pro 6H	8/4/2016 0:00	11:37:51am	New	Sensor	08042016 - Class 2 - Part 2.SSF
SU 3	-0.21	35,946	396177.34	4566652.14	1290.886	1.40	0.80	Uncorrected	Pro 6H	8/4/2016 0:00	11:40:35am	New	Sensor	08042016 - Class 2 - Part 2.SSF
SU 3	-0.21	35,945	396186.4	4566639.75	1290.826	1.40	0.80	Uncorrected	Pro 6H	8/4/2016 0:00	11:45:30am	New	Sensor	08042016 - Class 2 - Part 2.SSF
SU 3	-0.21	35,942	396179.13	4566635.99	1290.878	1.40	0.80	Uncorrected	Pro 6H	8/4/2016 0:00	11:31:37am	New	Sensor	08042016 - Class 2 - Part 2.SSF
SU 3	-0.21	35,939	396168.24	4566670.84	1291.325	1.40	0.80	Uncorrected	Pro 6H	8/4/2016 0:00	11:38:17am	New	Sensor	08042016 - Class 2 - Part 2.SSF

SU	Z-Score	CPM	Easting	Northing	MSL	PDOP	HDOP	CorrType	RcvrType	GPS_Date	GPS_Time	Update	FeatName	Datafile
SU 3	-0.21	35,939	396180.62	4566636.47	1290.736	1.40	0.80	Uncorrected	Pro 6H	8/4/2016 0:00	11:40:03am	New	Sensor	08042016 - Class 2 - Part 2.SSF
SU 3	-0.22	35,938	396176.58	4566650.52	1290.916	1.40	0.80	Uncorrected	Pro 6H	8/4/2016 0:00	11:35:22am	New	Sensor	08042016 - Class 2 - Part 2.SSF
SU 3	-0.22	35,932	396186.63	4566649.49	1290.919	1.40	0.80	Uncorrected	Pro 6H	8/4/2016 0:00	11:45:51am	New	Sensor	08042016 - Class 2 - Part 2.SSF
SU 3	-0.22	35,931	396182.02	4566632.67	1290.67	1.40	0.80	Uncorrected	Pro 6H	8/4/2016 0:00	11:39:31am	New	Sensor	08042016 - Class 2 - Part 2.SSF
SU 3	-0.22	35,930	396177.75	4566637.37	1291.133	1.40	0.80	Uncorrected	Pro 6H	8/4/2016 0:00	11:27:31am	New	Sensor	08042016 - Class 2 - Part 2.SSF
SU 3	-0.22	35,928	396168.05	4566666.32	1291.192	1.40	0.80	Uncorrected	Pro 6H	8/4/2016 0:00	11:30:38am	New	Sensor	08042016 - Class 2 - Part 2.SSF
SU 3	-0.22	35,928	396182	4566625.69	1290.821	1.40	0.80	Uncorrected	Pro 6H	8/4/2016 0:00	11:32:08am	New	Sensor	08042016 - Class 2 - Part 2.SSF
SU 3	-0.22	35,928	396170.16	4566665.9	1291.259	1.40	0.80	Uncorrected	Pro 6H	8/4/2016 0:00	11:33:13am	New	Sensor	08042016 - Class 2 - Part 2.SSF
SU 3	-0.22	35,926	396179.24	4566646.3	1290.812	1.40	0.80	Uncorrected	Pro 6H	8/4/2016 0:00	11:39:09am	New	Sensor	08042016 - Class 2 - Part 2.SSF
SU 3	-0.22	35,925	396175.48	4566653.76	1291.159	1.40	0.80	Uncorrected	Pro 6H	8/4/2016 0:00	11:34:00am	New	Sensor	08042016 - Class 2 - Part 2.SSF
SU 3	-0.22	35,923	396180.41	4566633.56	1290.886	1.40	0.80	Uncorrected	Pro 6H	8/4/2016 0:00	11:32:22am	New	Sensor	08042016 - Class 2 - Part 2.SSF
SU 3	-0.22	35,919	396171.83	4566661.83	1291.215	1.40	0.80	Uncorrected	Pro 6H	8/4/2016 0:00	11:33:07am	New	Sensor	08042016 - Class 2 - Part 2.SSF
SU 3	-0.22	35,918	396182.24	4566632.17	1290.854	1.40	0.80	Uncorrected	Pro 6H	8/4/2016 0:00	11:37:14am	New	Sensor	08042016 - Class 2 - Part 2.SSF
SU 3	-0.22	35,917	396171.8	4566657.41	1291.052	1.40	0.80	Uncorrected	Pro 6H	8/4/2016 0:00	11:30:25am	New	Sensor	08042016 - Class 2 - Part 2.SSF
SU 3	-0.23	35,916	396186.39	4566637.38	1290.868	1.40	0.80	Uncorrected	Pro 6H	8/4/2016 0:00	11:45:26am	New	Sensor	08042016 - Class 2 - Part 2.SSF
SU 3	-0.23	35,911	396180.68	4566632.09	1290.978	1.40	0.80	Uncorrected	Pro 6H	8/4/2016 0:00	11:34:34am	New	Sensor	08042016 - Class 2 - Part 2.SSF
SU 3	-0.23	35,904	396167.66	4566669.81	1291.384	1.40	0.80	Uncorrected	Pro 6H	8/4/2016 0:00	11:35:52am	New	Sensor	08042016 - Class 2 - Part 2.SSF
SU 3	-0.23	35,896	396179.11	4566645.04	1290.971	1.40	0.80	Uncorrected	Pro 6H	8/4/2016 0:00	11:42:33am	New	Sensor	08042016 - Class 2 - Part 2.SSF
SU 3	-0.24	35,881	396181	4566636.17	1290.732	1.40	0.80	Uncorrected	Pro 6H	8/4/2016 0:00	11:39:26am	New	Sensor	08042016 - Class 2 - Part 2.SSF
SU 3	-0.24	35,879	396179.97	4566636.6	1291.024	1.40	0.80	Uncorrected	Pro 6H	8/4/2016 0:00	11:34:26am	New	Sensor	08042016 - Class 2 - Part 2.SSF
SU 3	-0.24	35,879	396174.35	4566658.06	1291.138	1.40	0.80	Uncorrected	Pro 6H	8/4/2016 0:00	11:35:33am	New	Sensor	08042016 - Class 2 - Part 2.SSF
SU 3	-0.24	35,878	396186.5	4566649.26	1290.928	1.40	0.80	Uncorrected	Pro 6H	8/4/2016 0:00	11:45:49am	New	Sensor	08042016 - Class 2 - Part 2.SSF
SU 3	-0.24	35,875	396180.13	4566627.74	1291.079	1.40	0.80	Uncorrected	Pro 6H	8/4/2016 0:00	11:27:17am	New	Sensor	08042016 - Class 2 - Part 2.SSF
SU 3	-0.24	35,874	396176.5	4566652.21	1290.988	1.40	0.80	Uncorrected	Pro 6H	8/4/2016 0:00	11:36:26am	New	Sensor	08042016 - Class 2 - Part 2.SSF
SU 3	-0.25	35,866	396181.02	4566637.97	1290.762	1.40	0.80	Uncorrected	Pro 6H	8/4/2016 0:00	11:39:23am	New	Sensor	08042016 - Class 2 - Part 2.SSF
SU 3	-0.25	35,861	396178.42	4566644.99	1290.93	1.40	0.80	Uncorrected	Pro 6H	8/4/2016 0:00	11:35:14am	New	Sensor	08042016 - Class 2 - Part 2.SSF
SU 3	-0.25	35,859	396175.95	4566644.31	1290.958	1.40	0.80	Uncorrected	Pro 6H	8/4/2016 0:00	11:30:06am	New	Sensor	08042016 - Class 2 - Part 2.SSF
SU 3	-0.25	35,853	396177.67	4566644.07	1291.07	1.40	0.80	Uncorrected	Pro 6H	8/4/2016 0:00	11:32:40am	New	Sensor	08042016 - Class 2 - Part 2.SSF
SU 3	-0.26	35,850	396204.33	4566661.26	1288.207	1.50	0.80	Uncorrected	Pro 6H	8/4/2016 0:00	11:48:37am	New	Sensor	08042016 - Class 2 - Part 2.SSF
SU 3	-0.26	35,849	396186.24	4566644.77	1290.99	1.40	0.80	Uncorrected	Pro 6H	8/4/2016 0:00	11:45:41am	New	Sensor	08042016 - Class 2 - Part 2.SSF
SU 3	-0.26	35,848	396176.62	4566649.67	1291.097	1.40	0.80	Uncorrected	Pro 6H	8/4/2016 0:00	11:34:06am	New	Sensor	08042016 - Class 2 - Part 2.SSF
SU 3	-0.26	35,840	396179.39	4566641.06	1290.94	1.40	0.80	Uncorrected	Pro 6H	8/4/2016 0:00	11:36:42am	New	Sensor	08042016 - Class 2 - Part 2.SSF
SU 3	-0.26	35,835	396175.19	4566655.96	1291.013	1.40	0.80	Uncorrected	Pro 6H	8/4/2016 0:00	11:36:20am	New	Sensor	08042016 - Class 2 - Part 2.SSF
SU 3	-0.26	35,831	396171.78	4566660.56	1291.079	1.40	0.80	Uncorrected	Pro 6H	8/4/2016 0:00	11:31:00am	New	Sensor	08042016 - Class 2 - Part 2.SSF
SU 3	-0.27	35,827	396173.03	4566662.69	1291.061	1.40	0.80	Uncorrected	Pro 6H	8/4/2016 0:00	11:42:03am	New	Sensor	08042016 - Class 2 - Part 2.SSF
SU 3	-0.27	35,826	396180.26	4566636.54	1290.913	1.40	0.80	Uncorrected	Pro 6H	8/4/2016 0:00	11:35:01am	New	Sensor	08042016 - Class 2 - Part 2.SSF
SU 3	-0.27	35,815	396171.13	4566669.55	1291.167	1.40	0.80	Uncorrected	Pro 6H	8/4/2016 0:00	11:41:35am	New	Sensor	08042016 - Class 2 - Part 2.SSF
SU 3	-0.27	35,811	396179.25	4566637.39	1291.024	1.40	0.80	Uncorrected	Pro 6H	8/4/2016 0:00	11:32:29am	New	Sensor	08042016 - Class 2 - Part 2.SSF
SU 3	-0.28	35,801	396187.01	4566638.39	1290.224	1.30	0.80	Uncorrected	Pro 6H	8/4/2016 0:00	11:47:14am	New	Sensor	08042016 - Class 2 - Part 2.SSF
SU 3	-0.28	35,795	396185.5	4566634.34	1290.318	1.30	0.80	Uncorrected	Pro 6H	8/4/2016 0:00	11:47:21am	New	Sensor	08042016 - Class 2 - Part 2.SSF
SU 3	-0.28	35,794	396179.68	4566635.57	1291.005	1.40	0.80	Uncorrected	Pro 6H	8/4/2016 0:00	11:32:26am	New	Sensor	08042016 - Class 2 - Part 2.SSF
SU 3	-0.28	35,793	396170.27	4566667.17	1291.323	1.40	0.80	Uncorrected	Pro 6H	8/4/2016 0:00	11:33:38am	New	Sensor	08042016 - Class 2 - Part 2.SSF
SU 3	-0.28	35,792	396171.45	4566666.71	1291.141	1.40	0.80	Uncorrected	Pro 6H	8/4/2016 0:00	11:41:01am	New	Sensor	08042016 - Class 2 - Part 2.SSF
SU 3	-0.28	35,789	396172.14	4566656.88	1291.055	1.40	0.80	Uncorrected	Pro 6H	8/4/2016 0:00	11:30:24am	New	Sensor	08042016 - Class 2 - Part 2.SSF
SU 3	-0.29	35,784	396176.48	4566655.52	1291.058	1.40	0.80	Uncorrected	Pro 6H	8/4/2016 0:00	11:37:50am	New	Sensor	08042016 - Class 2 - Part 2.SSF
SU 3	-0.29	35,777	396177.9	4566644.48	1291.103	1.40	0.80	Uncorrected	Pro 6H	8/4/2016 0:00	11:34:14am	New	Sensor	08042016 - Class 2 - Part 2.SSF
SU 3	-0.29	35,776	396177.71	4566647.45	1290.9	1.40	0.80	Uncorrected	Pro 6H	8/4/2016 0:00	11:36:33am	New	Sensor	08042016 - Class 2 - Part 2.SSF
SU 3	-0.29	35,775	396177.86	4566649.79	1290.863	1.40	0.80	Uncorrected	Pro 6H	8/4/2016 0:00	11:40:31am	New	Sensor	08042016 - Class 2 - Part 2.SSF
SU 3	-0.29	35,772	396169.88	4566667.63	1291.313	1.40	0.80	Uncorrected	Pro 6H	8/4/2016 0:00	11:33:37am	New	Sensor	08042016 - Class 2 - Part 2.SSF
SU 3	-0.29	35,771	396177.94	4566643.38	1291.098	1.40	0.80	Uncorrected	Pro 6H	8/4/2016 0:00	11:32:39am	New	Sensor	08042016 - Class 2 - Part 2.SSF
SU 3	-0.29	35,770	396176.37	4566649.68	1291.092	1.40	0.80	Uncorrected	Pro 6H	8/4/2016 0:00	11:32:49am	New	Sensor	08042016 - Class 2 - Part 2.SSF
SU 3	-0.29	35,768	396171.24	4566667.32	1291.129	1.40	0.80	Uncorrected	Pro 6H	8/4/2016 0:00	11:41:02am	New	Sensor	08042016 - Class 2 - Part 2.SSF

SU	Z-Score	CPM	Easting	Northing	MSL	PDOP	HDOP	CorrType	RcvrType	GPS_Date	GPS_Time	Update	FeatName	Datafile
SU 3	-0.3	35,749	396171.45	4566666.39	1291.234	1.40	0.80	Uncorrected	Pro 6H	8/4/2016 0:00	11:36:04am	New	Sensor	08042016 - Class 2 - Part 2.SSF
SU 3	-0.3	35,746	396176.43	4566644.64	1291.02	1.40	0.80	Uncorrected	Pro 6H	8/4/2016 0:00	11:29:03am	New	Sensor	08042016 - Class 2 - Part 2.SSF
SU 3	-0.3	35,746	396186.5	4566640.21	1290.824	1.40	0.80	Uncorrected	Pro 6H	8/4/2016 0:00	11:45:31am	New	Sensor	08042016 - Class 2 - Part 2.SSF
SU 3	-0.3	35,745	396180.61	4566639.85	1290.891	1.40	0.80	Uncorrected	Pro 6H	8/4/2016 0:00	11:37:27am	New	Sensor	08042016 - Class 2 - Part 2.SSF
SU 3	-0.31	35,743	396179.22	4566635.14	1290.883	1.40	0.80	Uncorrected	Pro 6H	8/4/2016 0:00	11:42:47am	New	Sensor	08042016 - Class 2 - Part 2.SSF
SU 3	-0.31	35,736	396168.51	4566666.52	1291.205	1.40	0.80	Uncorrected	Pro 6H	8/4/2016 0:00	11:41:54am	New	Sensor	08042016 - Class 2 - Part 2.SSF
SU 3	-0.31	35,734	396167.49	4566670.9	1291.452	1.40	0.80	Uncorrected	Pro 6H	8/4/2016 0:00	11:33:29am	New	Sensor	08042016 - Class 2 - Part 2.SSF
SU 3	-0.31	35,722	396181.96	4566625.71	1290.937	1.40	0.80	Uncorrected	Pro 6H	8/4/2016 0:00	11:34:45am	New	Sensor	08042016 - Class 2 - Part 2.SSF
SU 3	-0.32	35,721	396179.33	4566632.67	1290.901	1.40	0.80	Uncorrected	Pro 6H	8/4/2016 0:00	11:29:21am	New	Sensor	08042016 - Class 2 - Part 2.SSF
SU 3	-0.32	35,720	396177.61	4566651.28	1290.981	1.40	0.80	Uncorrected	Pro 6H	8/4/2016 0:00	11:37:44am	New	Sensor	08042016 - Class 2 - Part 2.SSF
SU 3	-0.32	35,718	396175.86	4566652.45	1291.14	1.40	0.80	Uncorrected	Pro 6H	8/4/2016 0:00	11:34:02am	New	Sensor	08042016 - Class 2 - Part 2.SSF
SU 3	-0.32	35,718	396181.26	4566628.86	1290.71	1.40	0.80	Uncorrected	Pro 6H	8/4/2016 0:00	11:39:51am	New	Sensor	08042016 - Class 2 - Part 2.SSF
SU 3	-0.32	35,714	396174.71	4566660.66	1291.091	1.40	0.80	Uncorrected	Pro 6H	8/4/2016 0:00	11:37:58am	New	Sensor	08042016 - Class 2 - Part 2.SSF
SU 3	-0.32	35,712	396174.79	4566658.51	1290.988	1.40	0.80	Uncorrected	Pro 6H	8/4/2016 0:00	11:40:47am	New	Sensor	08042016 - Class 2 - Part 2.SSF
SU 3	-0.32	35,705	396188.01	4566660.1	1290.592	1.30	0.80	Uncorrected	Pro 6H	8/4/2016 0:00	11:46:27am	New	Sensor	08042016 - Class 2 - Part 2.SSF
SU 3	-0.32	35,704	396176.94	4566647.7	1291.146	1.40	0.80	Uncorrected	Pro 6H	8/4/2016 0:00	11:32:46am	New	Sensor	08042016 - Class 2 - Part 2.SSF
SU 3	-0.32	35,704	396177.6	4566648.21	1290.923	1.40	0.80	Uncorrected	Pro 6H	8/4/2016 0:00	11:36:32am	New	Sensor	08042016 - Class 2 - Part 2.SSF
SU 3	-0.32	35,702	396171.32	4566663.35	1291.209	1.40	0.80	Uncorrected	Pro 6H	8/4/2016 0:00	11:33:09am	New	Sensor	08042016 - Class 2 - Part 2.SSF
SU 3	-0.32	35,701	396177.9	4566638.67	1290.968	1.40	0.80	Uncorrected	Pro 6H	8/4/2016 0:00	11:29:12am	New	Sensor	08042016 - Class 2 - Part 2.SSF
SU 3	-0.33	35,693	396187.79	4566659.03	1290.558	1.30	0.80	Uncorrected	Pro 6H	8/4/2016 0:00	11:46:29am	New	Sensor	08042016 - Class 2 - Part 2.SSF
SU 3	-0.33	35,692	396179.74	4566629.78	1291.043	1.40	0.80	Uncorrected	Pro 6H	8/4/2016 0:00	11:27:20am	New	Sensor	08042016 - Class 2 - Part 2.SSF
SU 3	-0.33	35,689	396174.36	4566661.08	1291.027	1.40	0.80	Uncorrected	Pro 6H	8/4/2016 0:00	11:40:51am	New	Sensor	08042016 - Class 2 - Part 2.SSF
SU 3	-0.33	35,688	396177.12	4566650.37	1290.982	1.40	0.80	Uncorrected	Pro 6H	8/4/2016 0:00	11:36:29am	New	Sensor	08042016 - Class 2 - Part 2.SSF
SU 3	-0.33	35,686	396181.69	4566632.08	1290.805	1.40	0.80	Uncorrected	Pro 6H	8/4/2016 0:00	11:36:55am	New	Sensor	08042016 - Class 2 - Part 2.SSF
SU 3	-0.33	35,685	396179.06	4566629.08	1290.831	1.40	0.80	Uncorrected	Pro 6H	8/4/2016 0:00	11:29:39am	New	Sensor	08042016 - Class 2 - Part 2.SSF
SU 3	-0.33	35,685	396171.49	4566661.2	1291.072	1.40	0.80	Uncorrected	Pro 6H	8/4/2016 0:00	11:30:59am	New	Sensor	08042016 - Class 2 - Part 2.SSF
SU 3	-0.33	35,681	396176.5	4566649.01	1291.092	1.40	0.80	Uncorrected	Pro 6H	8/4/2016 0:00	11:32:48am	New	Sensor	08042016 - Class 2 - Part 2.SSF
SU 3	-0.34	35,670	396181.02	4566635.53	1290.693	1.40	0.80	Uncorrected	Pro 6H	8/4/2016 0:00	11:39:27am	New	Sensor	08042016 - Class 2 - Part 2.SSF
SU 3	-0.34	35,665	396167.96	4566667.07	1291.181	1.40	0.80	Uncorrected	Pro 6H	8/4/2016 0:00	11:41:53am	New	Sensor	08042016 - Class 2 - Part 2.SSF
SU 3	-0.34	35,665	396186.82	4566654.9	1290.94	1.40	0.80	Uncorrected	Pro 6H	8/4/2016 0:00	11:46:02am	New	Sensor	08042016 - Class 2 - Part 2.SSF
SU 3	-0.34	35,664	396187.46	4566650.8	1290.085	1.30	0.80	Uncorrected	Pro 6H	8/4/2016 0:00	11:46:51am	New	Sensor	08042016 - Class 2 - Part 2.SSF
SU 3	-0.34	35,663	396202.66	4566660.45	1288.276	1.50	0.80	Uncorrected	Pro 6H	8/4/2016 0:00	11:48:55am	New	Sensor	08042016 - Class 2 - Part 2.SSF
SU 3	-0.34	35,662	396186.31	4566645.31	1290.988	1.40	0.80	Uncorrected	Pro 6H	8/4/2016 0:00	11:45:42am	New	Sensor	08042016 - Class 2 - Part 2.SSF
SU 3	-0.35	35,652	396177.27	4566648.33	1290.868	1.40	0.80	Uncorrected	Pro 6H	8/4/2016 0:00	11:35:19am	New	Sensor	08042016 - Class 2 - Part 2.SSF
SU 3	-0.35	35,644	396165.9	4566669.79	1291.266	1.40	0.80	Uncorrected	Pro 6H	8/4/2016 0:00	11:30:44am	New	Sensor	08042016 - Class 2 - Part 2.SSF
SU 3	-0.35	35,643	396174.4	4566653.71	1291.002	1.40	0.80	Uncorrected	Pro 6H	8/4/2016 0:00	11:31:10am	New	Sensor	08042016 - Class 2 - Part 2.SSF
SU 3	-0.35	35,643	396175.67	4566651.61	1290.994	1.40	0.80	Uncorrected	Pro 6H	8/4/2016 0:00	11:42:22am	New	Sensor	08042016 - Class 2 - Part 2.SSF
SU 3	-0.35	35,642	396202.8	4566661.43	1288.31	1.50	0.80	Uncorrected	Pro 6H	8/4/2016 0:00	11:48:58am	New	Sensor	08042016 - Class 2 - Part 2.SSF
SU 3	-0.35	35,639	396176.39	4566641.95	1290.972	1.40	0.80	Uncorrected	Pro 6H	8/4/2016 0:00	11:30:03am	New	Sensor	08042016 - Class 2 - Part 2.SSF
SU 3	-0.36	35,632	396208.03	4566662.32	1288.015	1.50	0.80	Uncorrected	Pro 6H	8/4/2016 0:00	11:48:42am	New	Sensor	08042016 - Class 2 - Part 2.SSF
SU 3	-0.36	35,630	396180.12	4566628.54	1290.91	1.40	0.80	Uncorrected	Pro 6H	8/4/2016 0:00	11:29:27am	New	Sensor	08042016 - Class 2 - Part 2.SSF
SU 3	-0.36	35,629	396173.04	4566659.86	1291.078	1.40	0.80	Uncorrected	Pro 6H	8/4/2016 0:00	11:42:08am	New	Sensor	08042016 - Class 2 - Part 2.SSF
SU 3	-0.36	35,619	396170.57	4566671.29	1291.277	1.40	0.80	Uncorrected	Pro 6H	8/4/2016 0:00	11:41:29am	New	Sensor	08042016 - Class 2 - Part 2.SSF
SU 3	-0.36	35,615	396174.96	4566649.55	1291.117	1.40	0.80	Uncorrected	Pro 6H	8/4/2016 0:00	11:27:50am	New	Sensor	08042016 - Class 2 - Part 2.SSF
SU 3	-0.37	35,610	396179.06	4566642.55	1290.918	1.40	0.80	Uncorrected	Pro 6H	8/4/2016 0:00	11:36:40am	New	Sensor	08042016 - Class 2 - Part 2.SSF
SU 3	-0.37	35,609	396172.14	4566658.44	1291.127	1.40	0.80	Uncorrected	Pro 6H	8/4/2016 0:00	11:28:42am	New	Sensor	08042016 - Class 2 - Part 2.SSF
SU 3	-0.37	35,606	396175.6	4566651.7	1291.07	1.40	0.80	Uncorrected	Pro 6H	8/4/2016 0:00	11:32:52am	New	Sensor	08042016 - Class 2 - Part 2.SSF
SU 3	-0.37	35,603	396171.86	4566664.18	1291.061	1.40	0.80	Uncorrected	Pro 6H	8/4/2016 0:00	11:42:00am	New	Sensor	08042016 - Class 2 - Part 2.SSF
SU 3	-0.37	35,602	396181.64	4566626.9	1290.769	1.40	0.80	Uncorrected	Pro 6H	8/4/2016 0:00	11:39:48am	New	Sensor	08042016 - Class 2 - Part 2.SSF
SU 3	-0.37	35,597	396175.36	4566657.39	1290.935	1.40	0.80	Uncorrected	Pro 6H	8/4/2016 0:00	11:40:45am	New	Sensor	08042016 - Class 2 - Part 2.SSF
SU 3	-0.38	35,591	396177.15	4566646.43	1291.078	1.40	0.80	Uncorrected	Pro 6H	8/4/2016 0:00	11:32:44am	New	Sensor	08042016 - Class 2 - Part 2.SSF
SU 3	-0.38	35,590	396178.22	4566642.22	1291.096	1.40	0.80	Uncorrected	Pro 6H	8/4/2016 0:00	11:32:37am	New	Sensor	08042016 - Class 2 - Part 2.SSF

SU	Z-Score	CPM	Easting	Northing	MSL	PDOP	HDOP	CorrType	RcvrType	GPS_Date	GPS_Time	Update	FeatName	Datafile
SU 3	-0.38	35,585	396179.16	4566645.71	1290.972	1.40	0.80	Uncorrected	Pro 6H	8/4/2016 0:00	11:42:32am	New	Sensor	08042016 - Class 2 - Part 2.SSF
SU 3	-0.38	35,583	396174.98	4566660.69	1291.049	1.40	0.80	Uncorrected	Pro 6H	8/4/2016 0:00	11:38:37am	New	Sensor	08042016 - Class 2 - Part 2.SSF
SU 3	-0.38	35,581	396178.02	4566646.04	1290.924	1.40	0.80	Uncorrected	Pro 6H	8/4/2016 0:00	11:36:35am	New	Sensor	08042016 - Class 2 - Part 2.SSF
SU 3	-0.38	35,577	396179.74	4566638.84	1290.898	1.40	0.80	Uncorrected	Pro 6H	8/4/2016 0:00	11:36:45am	New	Sensor	08042016 - Class 2 - Part 2.SSF
SU 3	-0.39	35,558	396178.21	4566643.11	1291.127	1.40	0.80	Uncorrected	Pro 6H	8/4/2016 0:00	11:34:16am	New	Sensor	08042016 - Class 2 - Part 2.SSF
SU 3	-0.39	35,558	396179.85	4566638.41	1290.962	1.40	0.80	Uncorrected	Pro 6H	8/4/2016 0:00	11:35:04am	New	Sensor	08042016 - Class 2 - Part 2.SSF
SU 3	-0.39	35,552	396182.08	4566629.76	1290.738	1.40	0.80	Uncorrected	Pro 6H	8/4/2016 0:00	11:36:58am	New	Sensor	08042016 - Class 2 - Part 2.SSF
SU 3	-0.39	35,551	396187.26	4566657.88	1290.511	1.30	0.80	Uncorrected	Pro 6H	8/4/2016 0:00	11:46:31am	New	Sensor	08042016 - Class 2 - Part 2.SSF
SU 3	-0.4	35,541	396186.33	4566639.15	1290.872	1.40	0.80	Uncorrected	Pro 6H	8/4/2016 0:00	11:45:29am	New	Sensor	08042016 - Class 2 - Part 2.SSF
SU 3	-0.41	35,525	396172.37	4566665.09	1291.061	1.40	0.80	Uncorrected	Pro 6H	8/4/2016 0:00	11:40:58am	New	Sensor	08042016 - Class 2 - Part 2.SSF
SU 3	-0.41	35,520	396169.6	4566663.12	1291.159	1.40	0.80	Uncorrected	Pro 6H	8/4/2016 0:00	11:30:33am	New	Sensor	08042016 - Class 2 - Part 2.SSF
SU 3	-0.41	35,520	396177.03	4566654.25	1290.912	1.40	0.80	Uncorrected	Pro 6H	8/4/2016 0:00	11:38:47am	New	Sensor	08042016 - Class 2 - Part 2.SSF
SU 3	-0.41	35,518	396186.27	4566644.09	1290.979	1.40	0.80	Uncorrected	Pro 6H	8/4/2016 0:00	11:45:40am	New	Sensor	08042016 - Class 2 - Part 2.SSF
SU 3	-0.41	35,517	396169.25	4566666.47	1291.117	1.40	0.80	Uncorrected	Pro 6H	8/4/2016 0:00	11:30:51am	New	Sensor	08042016 - Class 2 - Part 2.SSF
SU 3	-0.41	35,517	396180.62	4566636.26	1290.733	1.40	0.80	Uncorrected	Pro 6H	8/4/2016 0:00	11:40:02am	New	Sensor	08042016 - Class 2 - Part 2.SSF
SU 3	-0.41	35,515	396176.86	4566639.07	1290.885	1.40	0.80	Uncorrected	Pro 6H	8/4/2016 0:00	11:29:58am	New	Sensor	08042016 - Class 2 - Part 2.SSF
SU 3	-0.41	35,510	396176.56	4566640.62	1290.925	1.40	0.80	Uncorrected	Pro 6H	8/4/2016 0:00	11:30:01am	New	Sensor	08042016 - Class 2 - Part 2.SSF
SU 3	-0.41	35,509	396178.22	4566633.84	1290.94	1.40	0.80	Uncorrected	Pro 6H	8/4/2016 0:00	11:29:47am	New	Sensor	08042016 - Class 2 - Part 2.SSF
SU 3	-0.41	35,508	396174.72	4566656.71	1291.107	1.40	0.80	Uncorrected	Pro 6H	8/4/2016 0:00	11:35:31am	New	Sensor	08042016 - Class 2 - Part 2.SSF
SU 3	-0.41	35,506	396180.65	4566635.16	1290.869	1.40	0.80	Uncorrected	Pro 6H	8/4/2016 0:00	11:34:59am	New	Sensor	08042016 - Class 2 - Part 2.SSF
SU 3	-0.42	35,499	396179.69	4566638.9	1290.967	1.40	0.80	Uncorrected	Pro 6H	8/4/2016 0:00	11:35:05am	New	Sensor	08042016 - Class 2 - Part 2.SSF
SU 3	-0.42	35,493	396166.24	4566671.69	1291.269	1.40	0.80	Uncorrected	Pro 6H	8/4/2016 0:00	11:41:44am	New	Sensor	08042016 - Class 2 - Part 2.SSF
SU 3	-0.42	35,490	396169.42	4566663.92	1291.176	1.40	0.80	Uncorrected	Pro 6H	8/4/2016 0:00	11:30:34am	New	Sensor	08042016 - Class 2 - Part 2.SSF
SU 3	-0.42	35,490	396181.68	4566625.71	1290.934	1.40	0.80	Uncorrected	Pro 6H	8/4/2016 0:00	11:34:44am	New	Sensor	08042016 - Class 2 - Part 2.SSF
SU 3	-0.42	35,486	396186.45	4566640.25	1290.83	1.40	0.80	Uncorrected	Pro 6H	8/4/2016 0:00	11:45:32am	New	Sensor	08042016 - Class 2 - Part 2.SSF
SU 3	-0.43	35,473	396177.92	4566652.52	1290.949	1.40	0.80	Uncorrected	Pro 6H	8/4/2016 0:00	11:38:56am	New	Sensor	08042016 - Class 2 - Part 2.SSF
SU 3	-0.43	35,473	396187.96	4566651.88	1290.216	1.30	0.80	Uncorrected	Pro 6H	8/4/2016 0:00	11:46:47am	New	Sensor	08042016 - Class 2 - Part 2.SSF
SU 3	-0.44	35,445	396177.91	4566652.53	1290.959	1.40	0.80	Uncorrected	Pro 6H	8/4/2016 0:00	11:38:53am	New	Sensor	08042016 - Class 2 - Part 2.SSF
SU 3	-0.45	35,434	396181.07	4566624.58	1291.025	1.40	0.80	Uncorrected	Pro 6H	8/4/2016 0:00	11:27:10am	New	Sensor	08042016 - Class 2 - Part 2.SSF
SU 3	-0.45	35,429	396174.39	4566658.56	1291.104	1.40	0.80	Uncorrected	Pro 6H	8/4/2016 0:00	11:36:16am	New	Sensor	08042016 - Class 2 - Part 2.SSF
SU 3	-0.45	35,427	396171.73	4566665.75	1291.195	1.40	0.80	Uncorrected	Pro 6H	8/4/2016 0:00	11:36:05am	New	Sensor	08042016 - Class 2 - Part 2.SSF
SU 3	-0.45	35,422	396176.29	4566647.39	1290.909	1.40	0.80	Uncorrected	Pro 6H	8/4/2016 0:00	11:31:20am	New	Sensor	08042016 - Class 2 - Part 2.SSF
SU 3	-0.45	35,421	396180.87	4566639.28	1290.75	1.40	0.80	Uncorrected	Pro 6H	8/4/2016 0:00	11:39:21am	New	Sensor	08042016 - Class 2 - Part 2.SSF
SU 3	-0.45	35,420	396170.49	4566663.09	1291.207	1.40	0.80	Uncorrected	Pro 6H	8/4/2016 0:00	11:28:34am	New	Sensor	08042016 - Class 2 - Part 2.SSF
SU 3	-0.46	35,418	396178.9	4566638.47	1291.041	1.40	0.80	Uncorrected	Pro 6H	8/4/2016 0:00	11:32:31am	New	Sensor	08042016 - Class 2 - Part 2.SSF
SU 3	-0.46	35,418	396179.93	4566643.96	1290.837	1.40	0.80	Uncorrected	Pro 6H	8/4/2016 0:00	11:39:13am	New	Sensor	08042016 - Class 2 - Part 2.SSF
SU 3	-0.46	35,417	396172.76	4566658.03	1291.07	1.40	0.80	Uncorrected	Pro 6H	8/4/2016 0:00	11:31:04am	New	Sensor	08042016 - Class 2 - Part 2.SSF
SU 3	-0.46	35,413	396180.82	4566630.13	1290.968	1.40	0.80	Uncorrected	Pro 6H	8/4/2016 0:00	11:34:37am	New	Sensor	08042016 - Class 2 - Part 2.SSF
SU 3	-0.46	35,411	396174.73	4566661.37	1291.077	1.40	0.80	Uncorrected	Pro 6H	8/4/2016 0:00	11:38:36am	New	Sensor	08042016 - Class 2 - Part 2.SSF
SU 3	-0.46	35,410	396174.68	4566654.46	1291.102	1.40	0.80	Uncorrected	Pro 6H	8/4/2016 0:00	11:32:56am	New	Sensor	08042016 - Class 2 - Part 2.SSF
SU 3	-0.46	35,409	396171.66	4566662.61	1291.183	1.40	0.80	Uncorrected	Pro 6H	8/4/2016 0:00	11:33:08am	New	Sensor	08042016 - Class 2 - Part 2.SSF
SU 3	-0.46	35,406	396180.61	4566632.78	1290.983	1.40	0.80	Uncorrected	Pro 6H	8/4/2016 0:00	11:34:33am	New	Sensor	08042016 - Class 2 - Part 2.SSF
SU 3	-0.46	35,403	396178.89	4566643.29	1290.92	1.40	0.80	Uncorrected	Pro 6H	8/4/2016 0:00	11:36:39am	New	Sensor	08042016 - Class 2 - Part 2.SSF
SU 3	-0.46	35,401	396203.04	4566660.84	1288.234	1.50	0.80	Uncorrected	Pro 6H	8/4/2016 0:00	11:48:35am	New	Sensor	08042016 - Class 2 - Part 2.SSF
SU 3	-0.46	35,400	396179.46	4566645.12	1290.912	1.40	0.80	Uncorrected	Pro 6H	8/4/2016 0:00	11:37:35am	New	Sensor	08042016 - Class 2 - Part 2.SSF
SU 3	-0.46	35,399	396179.71	4566643.8	1290.937	1.40	0.80	Uncorrected	Pro 6H	8/4/2016 0:00	11:37:33am	New	Sensor	08042016 - Class 2 - Part 2.SSF
SU 3	-0.47	35,384	396178.92	4566634.02	1290.915	1.40	0.80	Uncorrected	Pro 6H	8/4/2016 0:00	11:29:19am	New	Sensor	08042016 - Class 2 - Part 2.SSF
SU 3	-0.47	35,382	396169.38	4566668.61	1291.311	1.40	0.80	Uncorrected	Pro 6H	8/4/2016 0:00	11:35:49am	New	Sensor	08042016 - Class 2 - Part 2.SSF
SU 3	-0.48	35,370	396177.37	4566653.67	1290.908	1.40	0.80	Uncorrected	Pro 6H	8/4/2016 0:00	11:38:48am	New	Sensor	08042016 - Class 2 - Part 2.SSF
SU 3	-0.48	35,364	396179.49	4566636.89	1291.014	1.40	0.80	Uncorrected	Pro 6H	8/4/2016 0:00	11:32:28am	New	Sensor	08042016 - Class 2 - Part 2.SSF
SU 3	-0.48	35,364	396178.13	4566651.47	1290.865	1.40	0.80	Uncorrected	Pro 6H	8/4/2016 0:00	11:39:01am	New	Sensor	08042016 - Class 2 - Part 2.SSF
SU 3	-0.48	35,361	396176.69	4566653.78	1290.904	1.40	0.80	Uncorrected	Pro 6H	8/4/2016 0:00	11:40:38am	New	Sensor	08042016 - Class 2 - Part 2.SSF

SU	Z-Score	CPM	Easting	Northing	MSL	PDOP	HDOP	CorrType	RcvrType	GPS_Date	GPS_Time	Update	FeatName	Datafile
SU 3	-0.48	35,359	396179.09	4566647.29	1290.931	1.40	0.80	Uncorrected	Pro 6H	8/4/2016 0:00	11:42:30am	New	Sensor	08042016 - Class 2 - Part 2.SSF
SU 3	-0.48	35,358	396173.6	4566663.52	1291.184	1.40	0.80	Uncorrected	Pro 6H	8/4/2016 0:00	11:38:02am	New	Sensor	08042016 - Class 2 - Part 2.SSF
SU 3	-0.48	35,358	396185.8	4566635.59	1290.295	1.30	0.80	Uncorrected	Pro 6H	8/4/2016 0:00	11:47:19am	New	Sensor	08042016 - Class 2 - Part 2.SSF
SU 3	-0.48	35,357	396180.8	4566635.14	1290.75	1.40	0.80	Uncorrected	Pro 6H	8/4/2016 0:00	11:40:00am	New	Sensor	08042016 - Class 2 - Part 2.SSF
SU 3	-0.49	35,346	396181.05	4566624.55	1290.966	1.40	0.80	Uncorrected	Pro 6H	8/4/2016 0:00	11:27:04am	New	Sensor	08042016 - Class 2 - Part 2.SSF
SU 3	-0.49	35,344	396179.57	4566641.78	1290.789	1.40	0.80	Uncorrected	Pro 6H	8/4/2016 0:00	11:40:16am	New	Sensor	08042016 - Class 2 - Part 2.SSF
SU 3	-0.49	35,342	396187.03	4566639.62	1290.158	1.30	0.80	Uncorrected	Pro 6H	8/4/2016 0:00	11:47:12am	New	Sensor	08042016 - Class 2 - Part 2.SSF
SU 3	-0.49	35,340	396175.16	4566654.54	1291.141	1.40	0.80	Uncorrected	Pro 6H	8/4/2016 0:00	11:33:59am	New	Sensor	08042016 - Class 2 - Part 2.SSF
SU 3	-0.49	35,337	396174.88	4566650.66	1291.031	1.40	0.80	Uncorrected	Pro 6H	8/4/2016 0:00	11:28:54am	New	Sensor	08042016 - Class 2 - Part 2.SSF
SU 3	-0.49	35,337	396177.41	4566646.49	1291.085	1.40	0.80	Uncorrected	Pro 6H	8/4/2016 0:00	11:34:11am	New	Sensor	08042016 - Class 2 - Part 2.SSF
SU 3	-0.49	35,332	396186.36	4566653.28	1290.41	1.30	0.80	Uncorrected	Pro 6H	8/4/2016 0:00	11:46:41am	New	Sensor	08042016 - Class 2 - Part 2.SSF
SU 3	-0.5	35,329	396175.02	4566657.97	1290.98	1.40	0.80	Uncorrected	Pro 6H	8/4/2016 0:00	11:40:46am	New	Sensor	08042016 - Class 2 - Part 2.SSF
SU 3	-0.5	35,328	396170.84	4566664.59	1291.237	1.40	0.80	Uncorrected	Pro 6H	8/4/2016 0:00	11:33:11am	New	Sensor	08042016 - Class 2 - Part 2.SSF
SU 3	-0.5	35,321	396204.89	4566661.65	1288.195	1.50	0.80	Uncorrected	Pro 6H	8/4/2016 0:00	11:49:05am	New	Sensor	08042016 - Class 2 - Part 2.SSF
SU 3	-0.5	35,316	396187.17	4566643.67	1290.033	1.30	0.80	Uncorrected	Pro 6H	8/4/2016 0:00	11:47:04am	New	Sensor	08042016 - Class 2 - Part 2.SSF
SU 3	-0.5	35,311	396181.84	4566633.89	1290.906	1.40	0.80	Uncorrected	Pro 6H	8/4/2016 0:00	11:37:17am	New	Sensor	08042016 - Class 2 - Part 2.SSF
SU 3	-0.51	35,299	396176.14	4566657.31	1291.028	1.40	0.80	Uncorrected	Pro 6H	8/4/2016 0:00	11:38:42am	New	Sensor	08042016 - Class 2 - Part 2.SSF
SU 3	-0.51	35,298	396172.01	4566660.05	1291.072	1.40	0.80	Uncorrected	Pro 6H	8/4/2016 0:00	11:31:01am	New	Sensor	08042016 - Class 2 - Part 2.SSF
SU 3	-0.51	35,297	396174.5	4566650.85	1290.986	1.40	0.80	Uncorrected	Pro 6H	8/4/2016 0:00	11:30:15am	New	Sensor	08042016 - Class 2 - Part 2.SSF
SU 3	-0.51	35,295	396180.7	4566638.3	1290.939	1.40	0.80	Uncorrected	Pro 6H	8/4/2016 0:00	11:37:24am	New	Sensor	08042016 - Class 2 - Part 2.SSF
SU 3	-0.52	35,277	396179.82	4566643.18	1290.959	1.40	0.80	Uncorrected	Pro 6H	8/4/2016 0:00	11:37:32am	New	Sensor	08042016 - Class 2 - Part 2.SSF
SU 3	-0.52	35,277	396188.91	4566643.17	1288.569	1.50	0.80	Uncorrected	Pro 6H	8/4/2016 0:00	11:50:03am	New	Sensor	08042016 - Class 2 - Part 2.SSF
SU 3	-0.52	35,270	396179.58	4566639.51	1290.911	1.40	0.80	Uncorrected	Pro 6H	8/4/2016 0:00	11:36:44am	New	Sensor	08042016 - Class 2 - Part 2.SSF
SU 3	-0.52	35,270	396176.42	4566654.5	1290.888	1.40	0.80	Uncorrected	Pro 6H	8/4/2016 0:00	11:40:40am	New	Sensor	08042016 - Class 2 - Part 2.SSF
SU 3	-0.52	35,267	396173.39	4566653.95	1291.031	1.40	0.80	Uncorrected	Pro 6H	8/4/2016 0:00	11:42:17am	New	Sensor	08042016 - Class 2 - Part 2.SSF
SU 3	-0.53	35,260	396186.54	4566642.85	1290.892	1.40	0.80	Uncorrected	Pro 6H	8/4/2016 0:00	11:45:38am	New	Sensor	08042016 - Class 2 - Part 2.SSF
SU 3	-0.53	35,260	396187.19	4566645.57	1289.908	1.30	0.80	Uncorrected	Pro 6H	8/4/2016 0:00	11:47:00am	New	Sensor	08042016 - Class 2 - Part 2.SSF
SU 3	-0.53	35,254	396173.67	4566654.06	1291.158	1.40	0.80	Uncorrected	Pro 6H	8/4/2016 0:00	11:27:56am	New	Sensor	08042016 - Class 2 - Part 2.SSF
SU 3	-0.53	35,254	396171.32	4566664.54	1291.093	1.40	0.80	Uncorrected	Pro 6H	8/4/2016 0:00	11:41:59am	New	Sensor	08042016 - Class 2 - Part 2.SSF
SU 3	-0.53	35,252	396187.72	4566652.99	1290.241	1.30	0.80	Uncorrected	Pro 6H	8/4/2016 0:00	11:46:45am	New	Sensor	08042016 - Class 2 - Part 2.SSF
SU 3	-0.53	35,251	396176.11	4566648.01	1290.917	1.40	0.80	Uncorrected	Pro 6H	8/4/2016 0:00	11:31:19am	New	Sensor	08042016 - Class 2 - Part 2.SSF
SU 3	-0.53	35,251	396186.63	4566653.7	1290.394	1.30	0.80	Uncorrected	Pro 6H	8/4/2016 0:00	11:46:40am	New	Sensor	08042016 - Class 2 - Part 2.SSF
SU 3	-0.53	35,249	396175.33	4566650.51	1290.943	1.40	0.80	Uncorrected	Pro 6H	8/4/2016 0:00	11:31:15am	New	Sensor	08042016 - Class 2 - Part 2.SSF
SU 3	-0.53	35,248	396170.21	4566663.42	1291.249	1.40	0.80	Uncorrected	Pro 6H	8/4/2016 0:00	11:28:09am	New	Sensor	08042016 - Class 2 - Part 2.SSF
SU 3	-0.54	35,240	396167.22	4566667.84	1291.36	1.40	0.80	Uncorrected	Pro 6H	8/4/2016 0:00	11:28:16am	New	Sensor	08042016 - Class 2 - Part 2.SSF
SU 3	-0.54	35,239	396182.64	4566627.62	1290.958	1.40	0.80	Uncorrected	Pro 6H	8/4/2016 0:00	11:43:49am	New	Sensor	08042016 - Class 2 - Part 2.SSF
SU 3	-0.54	35,238	396183.48	4566627.42	1290.922	1.40	0.80	Uncorrected	Pro 6H	8/4/2016 0:00	11:43:02am	New	Sensor	08042016 - Class 2 - Part 2.SSF
SU 3	-0.54	35,236	396187.68	4566649.86	1289.977	1.30	0.80	Uncorrected	Pro 6H	8/4/2016 0:00	11:46:53am	New	Sensor	08042016 - Class 2 - Part 2.SSF
SU 3	-0.54	35,235	396178.2	4566645.29	1290.923	1.40	0.80	Uncorrected	Pro 6H	8/4/2016 0:00	11:36:36am	New	Sensor	08042016 - Class 2 - Part 2.SSF
SU 3	-0.54	35,235	396186.16	4566636.05	1290.265	1.30	0.80	Uncorrected	Pro 6H	8/4/2016 0:00	11:47:18am	New	Sensor	08042016 - Class 2 - Part 2.SSF
SU 3	-0.54	35,234	396175.09	4566650.07	1291.025	1.40	0.80	Uncorrected	Pro 6H	8/4/2016 0:00	11:28:55am	New	Sensor	08042016 - Class 2 - Part 2.SSF
SU 3	-0.54	35,232	396179.19	4566640.87	1290.951	1.40	0.80	Uncorrected	Pro 6H	8/4/2016 0:00	11:35:08am	New	Sensor	08042016 - Class 2 - Part 2.SSF
SU 3	-0.54	35,232	396178.32	4566648.45	1290.98	1.40	0.80	Uncorrected	Pro 6H	8/4/2016 0:00	11:42:28am	New	Sensor	08042016 - Class 2 - Part 2.SSF
SU 3	-0.54	35,232	396203.29	4566660.9	1288.242	1.50	0.80	Uncorrected	Pro 6H	8/4/2016 0:00	11:49:17am	New	Sensor	08042016 - Class 2 - Part 2.SSF
SU 3	-0.54	35,228	396178.7	4566643.49	1291	1.40	0.80	Uncorrected	Pro 6H	8/4/2016 0:00	11:35:12am	New	Sensor	08042016 - Class 2 - Part 2.SSF
SU 3	-0.54	35,228	396167.13	4566671.52	1291.246	1.40	0.80	Uncorrected	Pro 6H	8/4/2016 0:00	11:41:13am	New	Sensor	08042016 - Class 2 - Part 2.SSF
SU 3	-0.55	35,220	396177.91	4566652.53	1290.965	1.40	0.80	Uncorrected	Pro 6H	8/4/2016 0:00	11:38:52am	New	Sensor	08042016 - Class 2 - Part 2.SSF
SU 3	-0.55	35,213	396181.85	4566626.96	1290.819	1.40	0.80	Uncorrected	Pro 6H	8/4/2016 0:00	11:37:02am	New	Sensor	08042016 - Class 2 - Part 2.SSF
SU 3	-0.55	35,209	396171.44	4566660.45	1291.169	1.40	0.80	Uncorrected	Pro 6H	8/4/2016 0:00	11:28:39am	New	Sensor	08042016 - Class 2 - Part 2.SSF
SU 3	-0.55	35,202	396174.88	4566653.68	1291.087	1.40	0.80	Uncorrected	Pro 6H	8/4/2016 0:00	11:32:55am	New	Sensor	08042016 - Class 2 - Part 2.SSF
SU 3	-0.56	35,191	396180.59	4566636.24	1290.905	1.40	0.80	Uncorrected	Pro 6H	8/4/2016 0:00	11:36:49am	New	Sensor	08042016 - Class 2 - Part 2.SSF
SU 3	-0.56	35,187	396180.32	4566639.85	1290.769	1.40	0.80	Uncorrected	Pro 6H	8/4/2016 0:00	11:40:12am	New	Sensor	08042016 - Class 2 - Part 2.SSF

SU	Z-Score	CPM	Easting	Northing	MSL	PDOP	HDOP	CorrType	RcvrType	GPS_Date	GPS_Time	Update	FeatName	Datafile
SU 3	-0.57	35,175	396167.8	4566671.07	1291.22	1.40	0.80	Uncorrected	Pro 6H	8/4/2016 0:00	11:41:41am	New	Sensor	08042016 - Class 2 - Part 2.SSF
SU 3	-0.57	35,164	396178.82	4566639.12	1291.026	1.40	0.80	Uncorrected	Pro 6H	8/4/2016 0:00	11:32:32am	New	Sensor	08042016 - Class 2 - Part 2.SSF
SU 3	-0.57	35,164	396171.81	4566667.48	1291.206	1.40	0.80	Uncorrected	Pro 6H	8/4/2016 0:00	11:38:26am	New	Sensor	08042016 - Class 2 - Part 2.SSF
SU 3	-0.57	35,163	396180.63	4566638.72	1290.918	1.40	0.80	Uncorrected	Pro 6H	8/4/2016 0:00	11:37:25am	New	Sensor	08042016 - Class 2 - Part 2.SSF
SU 3	-0.57	35,160	396169.32	4566669.15	1291.345	1.40	0.80	Uncorrected	Pro 6H	8/4/2016 0:00	11:35:59am	New	Sensor	08042016 - Class 2 - Part 2.SSF
SU 3	-0.58	35,153	396167.84	4566670.53	1291.437	1.40	0.80	Uncorrected	Pro 6H	8/4/2016 0:00	11:33:30am	New	Sensor	08042016 - Class 2 - Part 2.SSF
SU 3	-0.58	35,152	396172.5	4566657.92	1291.126	1.40	0.80	Uncorrected	Pro 6H	8/4/2016 0:00	11:28:43am	New	Sensor	08042016 - Class 2 - Part 2.SSF
SU 3	-0.58	35,149	396180.5	4566639.34	1290.757	1.40	0.80	Uncorrected	Pro 6H	8/4/2016 0:00	11:40:11am	New	Sensor	08042016 - Class 2 - Part 2.SSF
SU 3	-0.58	35,148	396175.24	4566647.9	1290.884	1.40	0.80	Uncorrected	Pro 6H	8/4/2016 0:00	11:30:11am	New	Sensor	08042016 - Class 2 - Part 2.SSF
SU 3	-0.58	35,147	396171.46	4566659.73	1291.297	1.40	0.80	Uncorrected	Pro 6H	8/4/2016 0:00	11:28:04am	New	Sensor	08042016 - Class 2 - Part 2.SSF
SU 3	-0.58	35,147	396180.85	4566625.39	1290.82	1.40	0.80	Uncorrected	Pro 6H	8/4/2016 0:00	11:31:54am	New	Sensor	08042016 - Class 2 - Part 2.SSF
SU 3	-0.58	35,139	396178.34	4566642.42	1291.132	1.40	0.80	Uncorrected	Pro 6H	8/4/2016 0:00	11:34:17am	New	Sensor	08042016 - Class 2 - Part 2.SSF
SU 3	-0.58	35,137	396175.29	4566658.57	1291.106	1.40	0.80	Uncorrected	Pro 6H	8/4/2016 0:00	11:37:55am	New	Sensor	08042016 - Class 2 - Part 2.SSF
SU 3	-0.59	35,119	396187.43	4566649.32	1289.88	1.30	0.80	Uncorrected	Pro 6H	8/4/2016 0:00	11:46:54am	New	Sensor	08042016 - Class 2 - Part 2.SSF
SU 3	-0.59	35,115	396167.33	4566668.19	1291.301	1.40	0.80	Uncorrected	Pro 6H	8/4/2016 0:00	11:28:25am	New	Sensor	08042016 - Class 2 - Part 2.SSF
SU 3	-0.6	35,114	396176.48	4566651.16	1290.968	1.40	0.80	Uncorrected	Pro 6H	8/4/2016 0:00	11:35:23am	New	Sensor	08042016 - Class 2 - Part 2.SSF
SU 3	-0.6	35,114	396171.26	4566668.64	1291.291	1.40	0.80	Uncorrected	Pro 6H	8/4/2016 0:00	11:38:24am	New	Sensor	08042016 - Class 2 - Part 2.SSF
SU 3	-0.6	35,110	396172.56	4566661.47	1291.229	1.40	0.80	Uncorrected	Pro 6H	8/4/2016 0:00	11:33:48am	New	Sensor	08042016 - Class 2 - Part 2.SSF
SU 3	-0.6	35,109	396172.18	4566664.32	1291.167	1.40	0.80	Uncorrected	Pro 6H	8/4/2016 0:00	11:36:07am	New	Sensor	08042016 - Class 2 - Part 2.SSF
SU 3	-0.6	35,104	396168.27	4566667.12	1291.267	1.40	0.80	Uncorrected	Pro 6H	8/4/2016 0:00	11:28:27am	New	Sensor	08042016 - Class 2 - Part 2.SSF
SU 3	-0.6	35,096	396170.4	4566661.02	1291.14	1.40	0.80	Uncorrected	Pro 6H	8/4/2016 0:00	11:30:30am	New	Sensor	08042016 - Class 2 - Part 2.SSF
SU 3	-0.6	35,094	396180.69	4566630.72	1290.946	1.40	0.80	Uncorrected	Pro 6H	8/4/2016 0:00	11:34:36am	New	Sensor	08042016 - Class 2 - Part 2.SSF
SU 3	-0.6	35,094	396177.5	4566639.17	1290.979	1.40	0.80	Uncorrected	Pro 6H	8/4/2016 0:00	11:42:41am	New	Sensor	08042016 - Class 2 - Part 2.SSF
SU 3	-0.61	35,090	396166.41	4566668.78	1291.37	1.40	0.80	Uncorrected	Pro 6H	8/4/2016 0:00	11:28:18am	New	Sensor	08042016 - Class 2 - Part 2.SSF
SU 3	-0.61	35,076	396165.73	4566670.86	1291.226	1.40	0.80	Uncorrected	Pro 6H	8/4/2016 0:00	11:41:46am	New	Sensor	08042016 - Class 2 - Part 2.SSF
SU 3	-0.62	35,066	396181.05	4566637.45	1290.751	1.40	0.80	Uncorrected	Pro 6H	8/4/2016 0:00	11:39:24am	New	Sensor	08042016 - Class 2 - Part 2.SSF
SU 3	-0.62	35,063	396165.96	4566671.44	1291.236	1.40	0.80	Uncorrected	Pro 6H	8/4/2016 0:00	11:41:45am	New	Sensor	08042016 - Class 2 - Part 2.SSF
SU 3	-0.62	35,061	396174.6	4566651.13	1291.123	1.40	0.80	Uncorrected	Pro 6H	8/4/2016 0:00	11:27:52am	New	Sensor	08042016 - Class 2 - Part 2.SSF
SU 3	-0.62	35,058	396202.65	4566660.58	1288.354	1.50	0.80	Uncorrected	Pro 6H	8/4/2016 0:00	11:49:18am	New	Sensor	08042016 - Class 2 - Part 2.SSF
SU 3	-0.63	35,038	396172.68	4566657.18	1291.104	1.40	0.80	Uncorrected	Pro 6H	8/4/2016 0:00	11:28:44am	New	Sensor	08042016 - Class 2 - Part 2.SSF
SU 3	-0.63	35,035	396171.93	4566659.14	1291.136	1.40	0.80	Uncorrected	Pro 6H	8/4/2016 0:00	11:28:41am	New	Sensor	08042016 - Class 2 - Part 2.SSF
SU 3	-0.63	35,029	396175.49	4566654.76	1291.061	1.40	0.80	Uncorrected	Pro 6H	8/4/2016 0:00	11:35:28am	New	Sensor	08042016 - Class 2 - Part 2.SSF
SU 3	-0.64	35,016	396180.49	4566641.21	1290.942	1.40	0.80	Uncorrected	Pro 6H	8/4/2016 0:00	11:37:29am	New	Sensor	08042016 - Class 2 - Part 2.SSF
SU 3	-0.64	35,015	396187.86	4566661.07	1290.788	1.30	0.80	Uncorrected	Pro 6H	8/4/2016 0:00	11:46:20am	New	Sensor	08042016 - Class 2 - Part 2.SSF
SU 3	-0.64	35,010	396179.25	4566645.85	1290.921	1.40	0.80	Uncorrected	Pro 6H	8/4/2016 0:00	11:37:36am	New	Sensor	08042016 - Class 2 - Part 2.SSF
SU 3	-0.64	35,010	396178.3	4566647.43	1290.825	1.40	0.80	Uncorrected	Pro 6H	8/4/2016 0:00	11:40:27am	New	Sensor	08042016 - Class 2 - Part 2.SSF
SU 3	-0.65	35,004	396175.85	4566644.96	1290.966	1.40	0.80	Uncorrected	Pro 6H	8/4/2016 0:00	11:30:07am	New	Sensor	08042016 - Class 2 - Part 2.SSF
SU 3	-0.65	35,002	396175.57	4566649.9	1290.943	1.40	0.80	Uncorrected	Pro 6H	8/4/2016 0:00	11:31:16am	New	Sensor	08042016 - Class 2 - Part 2.SSF
SU 3	-0.66	34,978	396177.38	4566645.32	1291.081	1.40	0.80	Uncorrected	Pro 6H	8/4/2016 0:00	11:32:42am	New	Sensor	08042016 - Class 2 - Part 2.SSF
SU 3	-0.66	34,972	396175.95	4566655.59	1290.894	1.40	0.80	Uncorrected	Pro 6H	8/4/2016 0:00	11:40:42am	New	Sensor	08042016 - Class 2 - Part 2.SSF
SU 3	-0.67	34,961	396181.81	4566631.3	1290.819	1.40	0.80	Uncorrected	Pro 6H	8/4/2016 0:00	11:36:56am	New	Sensor	08042016 - Class 2 - Part 2.SSF
SU 3	-0.67	34,941	396186.49	4566662.46	1290.934	1.30	0.80	Uncorrected	Pro 6H	8/4/2016 0:00	11:46:15am	New	Sensor	08042016 - Class 2 - Part 2.SSF
SU 3	-0.68	34,939	396181.11	4566630.17	1290.721	1.40	0.80	Uncorrected	Pro 6H	8/4/2016 0:00	11:39:53am	New	Sensor	08042016 - Class 2 - Part 2.SSF
SU 3	-0.68	34,939	396185.43	4566634.86	1290.322	1.30	0.80	Uncorrected	Pro 6H	8/4/2016 0:00	11:47:20am	New	Sensor	08042016 - Class 2 - Part 2.SSF
SU 3	-0.68	34,937	396165.78	4566669.16	1291.284	1.40	0.80	Uncorrected	Pro 6H	8/4/2016 0:00	11:30:43am	New	Sensor	08042016 - Class 2 - Part 2.SSF
SU 3	-0.68	34,937	396179.82	4566641.15	1290.794	1.40	0.80	Uncorrected	Pro 6H	8/4/2016 0:00	11:40:15am	New	Sensor	08042016 - Class 2 - Part 2.SSF
SU 3	-0.68	34,932	396178.96	4566642.22	1290.972	1.40	0.80	Uncorrected	Pro 6H	8/4/2016 0:00	11:35:10am	New	Sensor	08042016 - Class 2 - Part 2.SSF
SU 3	-0.69	34,918	396177.78	4566652.71	1290.969	1.40	0.80	Uncorrected	Pro 6H	8/4/2016 0:00	11:38:50am	New	Sensor	08042016 - Class 2 - Part 2.SSF
SU 3	-0.69	34,918	396178.5	4566642.63	1291.036	1.40	0.80	Uncorrected	Pro 6H	8/4/2016 0:00	11:42:36am	New	Sensor	08042016 - Class 2 - Part 2.SSF
SU 3	-0.69	34,908	396177.46	4566638.54	1291.121	1.40	0.80	Uncorrected	Pro 6H	8/4/2016 0:00	11:27:33am	New	Sensor	08042016 - Class 2 - Part 2.SSF
SU 3	-0.69	34,906	396177.19	4566652.79	1290.897	1.40	0.80	Uncorrected	Pro 6H	8/4/2016 0:00	11:40:36am	New	Sensor	08042016 - Class 2 - Part 2.SSF
SU 3	-0.69	34,902	396186.54	4566661.86	1290.957	1.30	0.80	Uncorrected	Pro 6H	8/4/2016 0:00	11:46:13am	New	Sensor	08042016 - Class 2 - Part 2.SSF

SU	Z-Score	CPM	Easting	Northing	MSL	PDOP	HDOP	CorrType	RcvrType	GPS_Date	GPS_Time	Update	FeatName	Datafile
SU 3	-0.69	34,898	396170.4	4566666.67	1291.362	1.40	0.80	Uncorrected	Pro 6H	8/4/2016 0:00	11:33:39am	New	Sensor	08042016 - Class 2 - Part 2.SSF
SU 3	-0.7	34,890	396179.98	4566636.13	1291.041	1.40	0.80	Uncorrected	Pro 6H	8/4/2016 0:00	11:34:27am	New	Sensor	08042016 - Class 2 - Part 2.SSF
SU 3	-0.7	34,884	396170.63	4566666.13	1291.357	1.40	0.80	Uncorrected	Pro 6H	8/4/2016 0:00	11:33:40am	New	Sensor	08042016 - Class 2 - Part 2.SSF
SU 3	-0.7	34,879	396173.2	4566660.25	1291.234	1.40	0.80	Uncorrected	Pro 6H	8/4/2016 0:00	11:33:50am	New	Sensor	08042016 - Class 2 - Part 2.SSF
SU 3	-0.71	34,869	396179.94	4566640.71	1290.797	1.40	0.80	Uncorrected	Pro 6H	8/4/2016 0:00	11:40:14am	New	Sensor	08042016 - Class 2 - Part 2.SSF
SU 3	-0.71	34,863	396178.05	4566649.28	1290.849	1.40	0.80	Uncorrected	Pro 6H	8/4/2016 0:00	11:40:30am	New	Sensor	08042016 - Class 2 - Part 2.SSF
SU 3	-0.72	34,851	396178.2	4566650.8	1290.865	1.40	0.80	Uncorrected	Pro 6H	8/4/2016 0:00	11:39:02am	New	Sensor	08042016 - Class 2 - Part 2.SSF
SU 3	-0.72	34,848	396179.18	4566641.49	1290.934	1.40	0.80	Uncorrected	Pro 6H	8/4/2016 0:00	11:35:09am	New	Sensor	08042016 - Class 2 - Part 2.SSF
SU 3	-0.72	34,846	396186.35	4566641.73	1290.793	1.40	0.80	Uncorrected	Pro 6H	8/4/2016 0:00	11:45:36am	New	Sensor	08042016 - Class 2 - Part 2.SSF
SU 3	-0.72	34,843	396186.53	4566653.82	1290.947	1.40	0.80	Uncorrected	Pro 6H	8/4/2016 0:00	11:46:00am	New	Sensor	08042016 - Class 2 - Part 2.SSF
SU 3	-0.72	34,834	396187.08	4566640.78	1290.082	1.30	0.80	Uncorrected	Pro 6H	8/4/2016 0:00	11:47:10am	New	Sensor	08042016 - Class 2 - Part 2.SSF
SU 3	-0.73	34,827	396172.89	4566659.32	1291.072	1.40	0.80	Uncorrected	Pro 6H	8/4/2016 0:00	11:42:09am	New	Sensor	08042016 - Class 2 - Part 2.SSF
SU 3	-0.73	34,825	396177.91	4566652.4	1290.892	1.40	0.80	Uncorrected	Pro 6H	8/4/2016 0:00	11:38:59am	New	Sensor	08042016 - Class 2 - Part 2.SSF
SU 3	-0.73	34,822	396177	4566653.41	1291.006	1.40	0.80	Uncorrected	Pro 6H	8/4/2016 0:00	11:37:47am	New	Sensor	08042016 - Class 2 - Part 2.SSF
SU 3	-0.73	34,816	396186.6	4566646.43	1290.964	1.40	0.80	Uncorrected	Pro 6H	8/4/2016 0:00	11:45:44am	New	Sensor	08042016 - Class 2 - Part 2.SSF
SU 3	-0.74	34,800	396206.51	4566662.14	1288.003	1.50	0.80	Uncorrected	Pro 6H	8/4/2016 0:00	11:48:46am	New	Sensor	08042016 - Class 2 - Part 2.SSF
SU 3	-0.74	34,793	396176.88	4566649.83	1290.908	1.40	0.80	Uncorrected	Pro 6H	8/4/2016 0:00	11:35:21am	New	Sensor	08042016 - Class 2 - Part 2.SSF
SU 3	-0.75	34,787	396180.44	4566633.94	1291.014	1.40	0.80	Uncorrected	Pro 6H	8/4/2016 0:00	11:34:31am	New	Sensor	08042016 - Class 2 - Part 2.SSF
SU 3	-0.75	34,785	396173.21	4566661.73	1291.175	1.40	0.80	Uncorrected	Pro 6H	8/4/2016 0:00	11:36:11am	New	Sensor	08042016 - Class 2 - Part 2.SSF
SU 3	-0.75	34,782	396177.91	4566652.52	1290.917	1.40	0.80	Uncorrected	Pro 6H	8/4/2016 0:00	11:38:58am	New	Sensor	08042016 - Class 2 - Part 2.SSF
SU 3	-0.75	34,777	396180.69	4566631.36	1290.958	1.40	0.80	Uncorrected	Pro 6H	8/4/2016 0:00	11:34:35am	New	Sensor	08042016 - Class 2 - Part 2.SSF
SU 3	-0.75	34,773	396177.08	4566649.15	1290.902	1.40	0.80	Uncorrected	Pro 6H	8/4/2016 0:00	11:35:20am	New	Sensor	08042016 - Class 2 - Part 2.SSF
SU 3	-0.75	34,769	396176.58	4566643.42	1291.02	1.40	0.80	Uncorrected	Pro 6H	8/4/2016 0:00	11:29:05am	New	Sensor	08042016 - Class 2 - Part 2.SSF
SU 3	-0.76	34,757	396166.63	4566671.26	1291.232	1.40	0.80	Uncorrected	Pro 6H	8/4/2016 0:00	11:41:14am	New	Sensor	08042016 - Class 2 - Part 2.SSF
SU 3	-0.76	34,757	396186.79	4566656.46	1290.44	1.30	0.80	Uncorrected	Pro 6H	8/4/2016 0:00	11:46:33am	New	Sensor	08042016 - Class 2 - Part 2.SSF
SU 3	-0.76	34,755	396171.16	4566664.04	1291.22	1.40	0.80	Uncorrected	Pro 6H	8/4/2016 0:00	11:33:10am	New	Sensor	08042016 - Class 2 - Part 2.SSF
SU 3	-0.76	34,752	396170.53	4566665.35	1291.24	1.40	0.80	Uncorrected	Pro 6H	8/4/2016 0:00	11:33:12am	New	Sensor	08042016 - Class 2 - Part 2.SSF
SU 3	-0.76	34,752	396178.42	4566650.19	1290.855	1.40	0.80	Uncorrected	Pro 6H	8/4/2016 0:00	11:39:03am	New	Sensor	08042016 - Class 2 - Part 2.SSF
SU 3	-0.77	34,745	396186.48	4566645.86	1290.972	1.40	0.80	Uncorrected	Pro 6H	8/4/2016 0:00	11:45:43am	New	Sensor	08042016 - Class 2 - Part 2.SSF
SU 3	-0.78	34,715	396176.16	4566653.54	1290.975	1.40	0.80	Uncorrected	Pro 6H	8/4/2016 0:00	11:36:24am	New	Sensor	08042016 - Class 2 - Part 2.SSF
SU 3	-0.79	34,702	396175.93	4566654.25	1291.002	1.40	0.80	Uncorrected	Pro 6H	8/4/2016 0:00	11:36:23am	New	Sensor	08042016 - Class 2 - Part 2.SSF
SU 3	-0.79	34,699	396178.16	4566639.97	1290.857	1.40	0.80	Uncorrected	Pro 6H	8/4/2016 0:00	11:31:31am	New	Sensor	08042016 - Class 2 - Part 2.SSF
SU 3	-0.79	34,695	396175.13	4566652.07	1290.995	1.40	0.80	Uncorrected	Pro 6H	8/4/2016 0:00	11:42:21am	New	Sensor	08042016 - Class 2 - Part 2.SSF
SU 3	-0.79	34,691	396179.47	4566645.62	1290.868	1.40	0.80	Uncorrected	Pro 6H	8/4/2016 0:00	11:39:10am	New	Sensor	08042016 - Class 2 - Part 2.SSF
SU 3	-0.79	34,684	396175.81	4566657.36	1291.087	1.40	0.80	Uncorrected	Pro 6H	8/4/2016 0:00	11:37:53am	New	Sensor	08042016 - Class 2 - Part 2.SSF
SU 3	-0.8	34,672	396170.23	4566662.76	1291.279	1.40	0.80	Uncorrected	Pro 6H	8/4/2016 0:00	11:28:08am	New	Sensor	08042016 - Class 2 - Part 2.SSF
SU 3	-0.8	34,661	396167.6	4566667.62	1291.19	1.40	0.80	Uncorrected	Pro 6H	8/4/2016 0:00	11:41:52am	New	Sensor	08042016 - Class 2 - Part 2.SSF
SU 3	-0.81	34,649	396179.94	4566629.03	1291.022	1.40	0.80	Uncorrected	Pro 6H	8/4/2016 0:00	11:27:19am	New	Sensor	08042016 - Class 2 - Part 2.SSF
SU 3	-0.81	34,646	396181	4566624.77	1290.766	1.40	0.80	Uncorrected	Pro 6H	8/4/2016 0:00	11:31:55am	New	Sensor	08042016 - Class 2 - Part 2.SSF
SU 3	-0.82	34,636	396175.78	4566658	1291.05	1.40	0.80	Uncorrected	Pro 6H	8/4/2016 0:00	11:38:41am	New	Sensor	08042016 - Class 2 - Part 2.SSF
SU 3	-0.82	34,634	396186.55	4566651.52	1290.923	1.40	0.80	Uncorrected	Pro 6H	8/4/2016 0:00	11:45:55am	New	Sensor	08042016 - Class 2 - Part 2.SSF
SU 3	-0.82	34,628	396174.13	4566655.73	1291.159	1.40	0.80	Uncorrected	Pro 6H	8/4/2016 0:00	11:32:58am	New	Sensor	08042016 - Class 2 - Part 2.SSF
SU 3	-0.82	34,624	396174.56	4566659.83	1290.954	1.40	0.80	Uncorrected	Pro 6H	8/4/2016 0:00	11:40:49am	New	Sensor	08042016 - Class 2 - Part 2.SSF
SU 3	-0.82	34,623	396177.69	4566650.41	1290.874	1.40	0.80	Uncorrected	Pro 6H	8/4/2016 0:00	11:40:32am	New	Sensor	08042016 - Class 2 - Part 2.SSF
SU 3	-0.83	34,615	396177.93	4566652.52	1290.954	1.40	0.80	Uncorrected	Pro 6H	8/4/2016 0:00	11:38:55am	New	Sensor	08042016 - Class 2 - Part 2.SSF
SU 3	-0.84	34,591	396186.76	4566656.15	1290.931	1.40	0.80	Uncorrected	Pro 6H	8/4/2016 0:00	11:46:04am	New	Sensor	08042016 - Class 2 - Part 2.SSF
SU 3	-0.84	34,582	396181.32	4566633.34	1290.824	1.40	0.80	Uncorrected	Pro 6H	8/4/2016 0:00	11:36:53am	New	Sensor	08042016 - Class 2 - Part 2.SSF
SU 3	-0.84	34,578	396174.65	4566659.19	1290.966	1.40	0.80	Uncorrected	Pro 6H	8/4/2016 0:00	11:40:48am	New	Sensor	08042016 - Class 2 - Part 2.SSF
SU 3	-0.84	34,574	396174.2	4566652.93	1291.012	1.40	0.80	Uncorrected	Pro 6H	8/4/2016 0:00	11:42:19am	New	Sensor	08042016 - Class 2 - Part 2.SSF
SU 3	-0.85	34,570	396178.81	4566636.59	1290.859	1.40	0.80	Uncorrected	Pro 6H	8/4/2016 0:00	11:31:36am	New	Sensor	08042016 - Class 2 - Part 2.SSF
SU 3	-0.85	34,567	396177.8	4566639.38	1291.01	1.40	0.80	Uncorrected	Pro 6H	8/4/2016 0:00	11:29:11am	New	Sensor	08042016 - Class 2 - Part 2.SSF
SU 3	-0.85	34,551	396179.51	4566637.7	1291.031	1.40	0.80	Uncorrected	Pro 6H	8/4/2016 0:00	11:34:24am	New	Sensor	08042016 - Class 2 - Part 2.SSF

SU	Z-Score	CPM	Easting	Northing	MSL	PDOP	HDOP	CorrType	RcvrType	GPS_Date	GPS_Time	Update	FeatName	Datafile
SU 3	-0.85	34,551	396180.08	4566642.43	1290.959	1.40	0.80	Uncorrected	Pro 6H	8/4/2016 0:00	11:37:31am	New	Sensor	08042016 - Class 2 - Part 2.SSF
SU 3	-0.86	34,546	396177.56	4566650.96	1290.883	1.40	0.80	Uncorrected	Pro 6H	8/4/2016 0:00	11:40:33am	New	Sensor	08042016 - Class 2 - Part 2.SSF
SU 3	-0.86	34,532	396170.96	4566668	1291.136	1.40	0.80	Uncorrected	Pro 6H	8/4/2016 0:00	11:41:03am	New	Sensor	08042016 - Class 2 - Part 2.SSF
SU 3	-0.87	34,526	396177.01	4566653.42	1290.891	1.40	0.80	Uncorrected	Pro 6H	8/4/2016 0:00	11:40:37am	New	Sensor	08042016 - Class 2 - Part 2.SSF
SU 3	-0.87	34,515	396168.83	4566671.03	1291.331	1.40	0.80	Uncorrected	Pro 6H	8/4/2016 0:00	11:38:18am	New	Sensor	08042016 - Class 2 - Part 2.SSF
SU 3	-0.88	34,507	396186.96	4566657.17	1290.479	1.30	0.80	Uncorrected	Pro 6H	8/4/2016 0:00	11:46:32am	New	Sensor	08042016 - Class 2 - Part 2.SSF
SU 3	-0.89	34,479	396178.65	4566637.3	1290.877	1.40	0.80	Uncorrected	Pro 6H	8/4/2016 0:00	11:31:35am	New	Sensor	08042016 - Class 2 - Part 2.SSF
SU 3	-0.89	34,471	396168.02	4566670.72	1291.446	1.40	0.80	Uncorrected	Pro 6H	8/4/2016 0:00	11:35:56am	New	Sensor	08042016 - Class 2 - Part 2.SSF
SU 3	-0.89	34,471	396172.1	4566665.64	1291.086	1.40	0.80	Uncorrected	Pro 6H	8/4/2016 0:00	11:40:59am	New	Sensor	08042016 - Class 2 - Part 2.SSF
SU 3	-0.9	34,459	396179.24	4566646.53	1290.952	1.40	0.80	Uncorrected	Pro 6H	8/4/2016 0:00	11:42:31am	New	Sensor	08042016 - Class 2 - Part 2.SSF
SU 3	-0.9	34,458	396186.72	4566652.08	1290.889	1.40	0.80	Uncorrected	Pro 6H	8/4/2016 0:00	11:45:56am	New	Sensor	08042016 - Class 2 - Part 2.SSF
SU 3	-0.9	34,446	396187.41	4566658.5	1290.521	1.30	0.80	Uncorrected	Pro 6H	8/4/2016 0:00	11:46:30am	New	Sensor	08042016 - Class 2 - Part 2.SSF
SU 3	-0.91	34,440	396178.47	4566646.92	1290.822	1.40	0.80	Uncorrected	Pro 6H	8/4/2016 0:00	11:40:26am	New	Sensor	08042016 - Class 2 - Part 2.SSF
SU 3	-0.91	34,435	396168	4566670.09	1291.297	1.40	0.80	Uncorrected	Pro 6H	8/4/2016 0:00	11:38:15am	New	Sensor	08042016 - Class 2 - Part 2.SSF
SU 3	-0.92	34,416	396168.3	4566669.5	1291.32	1.40	0.80	Uncorrected	Pro 6H	8/4/2016 0:00	11:35:51am	New	Sensor	08042016 - Class 2 - Part 2.SSF
SU 3	-0.92	34,406	396171.02	4566660.35	1291.286	1.40	0.80	Uncorrected	Pro 6H	8/4/2016 0:00	11:28:05am	New	Sensor	08042016 - Class 2 - Part 2.SSF
SU 3	-0.93	34,390	396173.09	4566654.45	1291.054	1.40	0.80	Uncorrected	Pro 6H	8/4/2016 0:00	11:42:16am	New	Sensor	08042016 - Class 2 - Part 2.SSF
SU 3	-0.93	34,386	396175.93	4566653.36	1291.046	1.40	0.80	Uncorrected	Pro 6H	8/4/2016 0:00	11:35:26am	New	Sensor	08042016 - Class 2 - Part 2.SSF
SU 3	-0.93	34,381	396180.85	4566637.65	1290.936	1.40	0.80	Uncorrected	Pro 6H	8/4/2016 0:00	11:37:23am	New	Sensor	08042016 - Class 2 - Part 2.SSF
SU 3	-0.94	34,369	396175.43	4566648.76	1291.046	1.40	0.80	Uncorrected	Pro 6H	8/4/2016 0:00	11:28:57am	New	Sensor	08042016 - Class 2 - Part 2.SSF
SU 3	-0.94	34,367	396178.03	4566642.8	1291.094	1.40	0.80	Uncorrected	Pro 6H	8/4/2016 0:00	11:32:38am	New	Sensor	08042016 - Class 2 - Part 2.SSF
SU 3	-0.94	34,365	396174.41	4566661.89	1291.107	1.40	0.80	Uncorrected	Pro 6H	8/4/2016 0:00	11:38:35am	New	Sensor	08042016 - Class 2 - Part 2.SSF
SU 3	-0.94	34,362	396172.81	4566655.14	1291.065	1.40	0.80	Uncorrected	Pro 6H	8/4/2016 0:00	11:42:15am	New	Sensor	08042016 - Class 2 - Part 2.SSF
SU 3	-0.95	34,349	396177.68	4566640.02	1291.057	1.40	0.80	Uncorrected	Pro 6H	8/4/2016 0:00	11:29:10am	New	Sensor	08042016 - Class 2 - Part 2.SSF
SU 3	-0.95	34,346	396173.44	4566661.09	1291.14	1.40	0.80	Uncorrected	Pro 6H	8/4/2016 0:00	11:36:12am	New	Sensor	08042016 - Class 2 - Part 2.SSF
SU 3	-0.96	34,312	396176.81	4566642.65	1291.043	1.40	0.80	Uncorrected	Pro 6H	8/4/2016 0:00	11:29:06am	New	Sensor	08042016 - Class 2 - Part 2.SSF
SU 3	-0.97	34,306	396187.12	4566662.31	1290.869	1.30	0.80	Uncorrected	Pro 6H	8/4/2016 0:00	11:46:17am	New	Sensor	08042016 - Class 2 - Part 2.SSF
SU 3	-0.97	34,301	396177.92	4566652.53	1290.955	1.40	0.80	Uncorrected	Pro 6H	8/4/2016 0:00	11:38:54am	New	Sensor	08042016 - Class 2 - Part 2.SSF
SU 3	-0.97	34,299	396181.5	4566634.04	1290.689	1.40	0.80	Uncorrected	Pro 6H	8/4/2016 0:00	11:39:29am	New	Sensor	08042016 - Class 2 - Part 2.SSF
SU 3	-0.97	34,298	396176.61	4566654.9	1291.065	1.40	0.80	Uncorrected	Pro 6H	8/4/2016 0:00	11:37:49am	New	Sensor	08042016 - Class 2 - Part 2.SSF
SU 3	-0.97	34,296	396173.63	4566660.47	1291.094	1.40	0.80	Uncorrected	Pro 6H	8/4/2016 0:00	11:36:13am	New	Sensor	08042016 - Class 2 - Part 2.SSF
SU 3	-0.97	34,291	396186.47	4566652.58	1290.86	1.40	0.80	Uncorrected	Pro 6H	8/4/2016 0:00	11:45:58am	New	Sensor	08042016 - Class 2 - Part 2.SSF
SU 3	-0.98	34,280	396186.96	4566648	1289.891	1.30	0.80	Uncorrected	Pro 6H	8/4/2016 0:00	11:46:56am	New	Sensor	08042016 - Class 2 - Part 2.SSF
SU 3	-0.98	34,272	396178.99	4566637.92	1291.024	1.40	0.80	Uncorrected	Pro 6H	8/4/2016 0:00	11:32:30am	New	Sensor	08042016 - Class 2 - Part 2.SSF
SU 3	-0.99	34,260	396202.74	4566661.73	1288.312	1.50	0.80	Uncorrected	Pro 6H	8/4/2016 0:00	11:48:59am	New	Sensor	08042016 - Class 2 - Part 2.SSF
SU 3	-0.99	34,253	396188.01	4566652.4	1290.222	1.30	0.80	Uncorrected	Pro 6H	8/4/2016 0:00	11:46:46am	New	Sensor	08042016 - Class 2 - Part 2.SSF
SU 3	-1.01	34,212	396167.59	4566670.95	1291.491	1.40	0.80	Uncorrected	Pro 6H	8/4/2016 0:00	11:35:55am	New	Sensor	08042016 - Class 2 - Part 2.SSF
SU 3	-1.01	34,207	396181	4566637.08	1290.949	1.40	0.80	Uncorrected	Pro 6H	8/4/2016 0:00	11:37:22am	New	Sensor	08042016 - Class 2 - Part 2.SSF
SU 3	-1.02	34,199	396178.98	4566648.22	1290.869	1.40	0.80	Uncorrected	Pro 6H	8/4/2016 0:00	11:39:06am	New	Sensor	08042016 - Class 2 - Part 2.SSF
SU 3	-1.02	34,197	396179.74	4566637.11	1291.016	1.40	0.80	Uncorrected	Pro 6H	8/4/2016 0:00	11:34:25am	New	Sensor	08042016 - Class 2 - Part 2.SSF
SU 3	-1.02	34,191	396186.59	4566648.63	1290.922	1.40	0.80	Uncorrected	Pro 6H	8/4/2016 0:00	11:45:48am	New	Sensor	08042016 - Class 2 - Part 2.SSF
SU 3	-1.03	34,176	396187.2	4566644.25	1290.033	1.30	0.80	Uncorrected	Pro 6H	8/4/2016 0:00	11:47:02am	New	Sensor	08042016 - Class 2 - Part 2.SSF
SU 3	-1.03	34,170	396173.89	4566659.36	1291.12	1.40	0.80	Uncorrected	Pro 6H	8/4/2016 0:00	11:35:35am	New	Sensor	08042016 - Class 2 - Part 2.SSF
SU 3	-1.03	34,166	396186.41	4566647.94	1290.947	1.40	0.80	Uncorrected	Pro 6H	8/4/2016 0:00	11:45:47am	New	Sensor	08042016 - Class 2 - Part 2.SSF
SU 3	-1.04	34,160	396186.5	4566660.04	1290.979	1.40	0.80	Uncorrected	Pro 6H	8/4/2016 0:00	11:46:10am	New	Sensor	08042016 - Class 2 - Part 2.SSF
SU 3	-1.04	34,150	396166.09	4566668.45	1291.254	1.40	0.80	Uncorrected	Pro 6H	8/4/2016 0:00	11:30:42am	New	Sensor	08042016 - Class 2 - Part 2.SSF
SU 3	-1.05	34,128	396177.92	4566652.51	1290.943	1.40	0.80	Uncorrected	Pro 6H	8/4/2016 0:00	11:38:57am	New	Sensor	08042016 - Class 2 - Part 2.SSF
SU 3	-1.05	34,121	396186.6	4566653.46	1290.352	1.30	0.80	Uncorrected	Pro 6H	8/4/2016 0:00	11:46:43am	New	Sensor	08042016 - Class 2 - Part 2.SSF
SU 3	-1.06	34,114	396178	4566643.87	1291.121	1.40	0.80	Uncorrected	Pro 6H	8/4/2016 0:00	11:34:15am	New	Sensor	08042016 - Class 2 - Part 2.SSF
SU 3	-1.06	34,107	396176.19	4566652.6	1291.018	1.40	0.80	Uncorrected	Pro 6H	8/4/2016 0:00	11:35:25am	New	Sensor	08042016 - Class 2 - Part 2.SSF
SU 3	-1.07	34,085	396178.33	4566639.15	1290.877	1.40	0.80	Uncorrected	Pro 6H	8/4/2016 0:00	11:31:32am	New	Sensor	08042016 - Class 2 - Part 2.SSF
SU 3	-1.07	34,085	396186.68	4566654.19	1290.43	1.30	0.80	Uncorrected	Pro 6H	8/4/2016 0:00	11:46:39am	New	Sensor	08042016 - Class 2 - Part 2.SSF

SU	Z-Score	CPM	Easting	Northing	MSL	PDOP	HDOP	CorrType	RcvrType	GPS_Date	GPS_Time	Update	FeatName	Datafile
SU 3	-1.07	34,079	396176.82	4566654.73	1290.921	1.40	0.80	Uncorrected	Pro 6H	8/4/2016 0:00	11:38:46am	New	Sensor	08042016 - Class 2 - Part 2.SSF
SU 3	-1.07	34,074	396174.96	4566659.16	1291.103	1.40	0.80	Uncorrected	Pro 6H	8/4/2016 0:00	11:37:56am	New	Sensor	08042016 - Class 2 - Part 2.SSF
SU 3	-1.09	34,049	396188.52	4566642.75	1288.524	1.50	0.80	Uncorrected	Pro 6H	8/4/2016 0:00	11:50:04am	New	Sensor	08042016 - Class 2 - Part 2.SSF
SU 3	-1.09	34,046	396179.18	4566642.8	1290.806	1.40	0.80	Uncorrected	Pro 6H	8/4/2016 0:00	11:40:18am	New	Sensor	08042016 - Class 2 - Part 2.SSF
SU 3	-1.1	34,026	396187.55	4566650.32	1290.046	1.30	0.80	Uncorrected	Pro 6H	8/4/2016 0:00	11:46:52am	New	Sensor	08042016 - Class 2 - Part 2.SSF
SU 3	-1.1	34,010	396175.12	4566653.06	1291.075	1.40	0.80	Uncorrected	Pro 6H	8/4/2016 0:00	11:32:54am	New	Sensor	08042016 - Class 2 - Part 2.SSF
SU 3	-1.13	33,948	396176.29	4566651.87	1291.007	1.40	0.80	Uncorrected	Pro 6H	8/4/2016 0:00	11:35:24am	New	Sensor	08042016 - Class 2 - Part 2.SSF
SU 3	-1.13	33,946	396181.6	4566630.4	1290.808	1.40	0.80	Uncorrected	Pro 6H	8/4/2016 0:00	11:34:52am	New	Sensor	08042016 - Class 2 - Part 2.SSF
SU 3	-1.14	33,930	396180.76	4566637.69	1290.711	1.40	0.80	Uncorrected	Pro 6H	8/4/2016 0:00	11:40:06am	New	Sensor	08042016 - Class 2 - Part 2.SSF
SU 3	-1.15	33,905	396186.85	4566662.5	1290.903	1.30	0.80	Uncorrected	Pro 6H	8/4/2016 0:00	11:46:16am	New	Sensor	08042016 - Class 2 - Part 2.SSF
SU 3	-1.17	33,862	396186.72	4566654.44	1290.462	1.30	0.80	Uncorrected	Pro 6H	8/4/2016 0:00	11:46:38am	New	Sensor	08042016 - Class 2 - Part 2.SSF
SU 3	-1.19	33,830	396177.25	4566647.1	1291.096	1.40	0.80	Uncorrected	Pro 6H	8/4/2016 0:00	11:34:10am	New	Sensor	08042016 - Class 2 - Part 2.SSF
SU 3	-1.19	33,829	396186.71	4566656.03	1290.408	1.30	0.80	Uncorrected	Pro 6H	8/4/2016 0:00	11:46:34am	New	Sensor	08042016 - Class 2 - Part 2.SSF
SU 3	-1.2	33,812	396176.67	4566645.37	1290.945	1.40	0.80	Uncorrected	Pro 6H	8/4/2016 0:00	11:31:23am	New	Sensor	08042016 - Class 2 - Part 2.SSF
SU 3	-1.23	33,742	396173.66	4566660.06	1291.121	1.40	0.80	Uncorrected	Pro 6H	8/4/2016 0:00	11:35:36am	New	Sensor	08042016 - Class 2 - Part 2.SSF
SU 3	-1.24	33,726	396186.81	4566655.53	1290.936	1.40	0.80	Uncorrected	Pro 6H	8/4/2016 0:00	11:46:03am	New	Sensor	08042016 - Class 2 - Part 2.SSF
SU 3	-1.24	33,706	396187.97	4566659.41	1290.589	1.30	0.80	Uncorrected	Pro 6H	8/4/2016 0:00	11:46:28am	New	Sensor	08042016 - Class 2 - Part 2.SSF
SU 3	-1.25	33,701	396186.65	4566654.29	1290.931	1.40	0.80	Uncorrected	Pro 6H	8/4/2016 0:00	11:46:01am	New	Sensor	08042016 - Class 2 - Part 2.SSF
SU 3	-1.25	33,698	396171.45	4566664.43	1291.235	1.40	0.80	Uncorrected	Pro 6H	8/4/2016 0:00	11:33:43am	New	Sensor	08042016 - Class 2 - Part 2.SSF
SU 3	-1.25	33,696	396187.18	4566650.91	1290.127	1.30	0.80	Uncorrected	Pro 6H	8/4/2016 0:00	11:46:50am	New	Sensor	08042016 - Class 2 - Part 2.SSF
SU 3	-1.26	33,681	396180.1	4566642.22	1290.82	1.40	0.80	Uncorrected	Pro 6H	8/4/2016 0:00	11:39:16am	New	Sensor	08042016 - Class 2 - Part 2.SSF
SU 3	-1.26	33,670	396173.17	4566661.05	1291.068	1.40	0.80	Uncorrected	Pro 6H	8/4/2016 0:00	11:42:06am	New	Sensor	08042016 - Class 2 - Part 2.SSF
SU 3	-1.26	33,664	396186.48	4566646.96	1290.963	1.40	0.80	Uncorrected	Pro 6H	8/4/2016 0:00	11:45:45am	New	Sensor	08042016 - Class 2 - Part 2.SSF
SU 3	-1.27	33,650	396172.68	4566655.84	1291.035	1.40	0.80	Uncorrected	Pro 6H	8/4/2016 0:00	11:42:14am	New	Sensor	08042016 - Class 2 - Part 2.SSF
SU 3	-1.28	33,635	396181	4566630.93	1290.704	1.40	0.80	Uncorrected	Pro 6H	8/4/2016 0:00	11:39:54am	New	Sensor	08042016 - Class 2 - Part 2.SSF
SU 3	-1.28	33,619	396187.08	4566641.12	1290.085	1.30	0.80	Uncorrected	Pro 6H	8/4/2016 0:00	11:47:09am	New	Sensor	08042016 - Class 2 - Part 2.SSF
SU 3	-1.29	33,599	396187.46	4566660.42	1290.694	1.30	0.80	Uncorrected	Pro 6H	8/4/2016 0:00	11:46:23am	New	Sensor	08042016 - Class 2 - Part 2.SSF
SU 3	-1.3	33,595	396186.41	4566643.45	1290.918	1.40	0.80	Uncorrected	Pro 6H	8/4/2016 0:00	11:45:39am	New	Sensor	08042016 - Class 2 - Part 2.SSF
SU 3	-1.31	33,568	396176.84	4566648.36	1291.095	1.40	0.80	Uncorrected	Pro 6H	8/4/2016 0:00	11:34:08am	New	Sensor	08042016 - Class 2 - Part 2.SSF
SU 3	-1.31	33,561	396186.65	4566659.34	1290.97	1.40	0.80	Uncorrected	Pro 6H	8/4/2016 0:00	11:46:09am	New	Sensor	08042016 - Class 2 - Part 2.SSF
SU 3	-1.34	33,504	396167.32	4566670.82	1291.49	1.40	0.80	Uncorrected	Pro 6H	8/4/2016 0:00	11:35:54am	New	Sensor	08042016 - Class 2 - Part 2.SSF
SU 3	-1.34	33,501	396187.69	4566661.24	1290.806	1.30	0.80	Uncorrected	Pro 6H	8/4/2016 0:00	11:46:19am	New	Sensor	08042016 - Class 2 - Part 2.SSF
SU 3	-1.34	33,500	396175.67	4566649.28	1290.926	1.40	0.80	Uncorrected	Pro 6H	8/4/2016 0:00	11:31:17am	New	Sensor	08042016 - Class 2 - Part 2.SSF
SU 3	-1.34	33,497	396176.36	4566643.12	1291.156	1.40	0.80	Uncorrected	Pro 6H	8/4/2016 0:00	11:27:41am	New	Sensor	08042016 - Class 2 - Part 2.SSF
SU 3	-1.37	33,440	396186.42	4566660.61	1290.997	1.40	0.80	Uncorrected	Pro 6H	8/4/2016 0:00	11:46:11am	New	Sensor	08042016 - Class 2 - Part 2.SSF
SU 3	-1.39	33,380	396187.79	4566660.56	1290.63	1.30	0.80	Uncorrected	Pro 6H	8/4/2016 0:00	11:46:26am	New	Sensor	08042016 - Class 2 - Part 2.SSF
SU 3	-1.41	33,345	396175.68	4566646.77	1291.131	1.40	0.80	Uncorrected	Pro 6H	8/4/2016 0:00	11:27:46am	New	Sensor	08042016 - Class 2 - Part 2.SSF
SU 3	-1.42	33,325	396186.48	4566662.38	1290.951	1.30	0.80	Uncorrected	Pro 6H	8/4/2016 0:00	11:46:14am	New	Sensor	08042016 - Class 2 - Part 2.SSF
SU 3	-1.44	33,272	396186.78	4566657.17	1290.935	1.40	0.80	Uncorrected	Pro 6H	8/4/2016 0:00	11:46:06am	New	Sensor	08042016 - Class 2 - Part 2.SSF
SU 3	-1.45	33,250	396187.34	4566653.42	1290.301	1.30	0.80	Uncorrected	Pro 6H	8/4/2016 0:00	11:46:44am	New	Sensor	08042016 - Class 2 - Part 2.SSF
SU 3	-1.47	33,218	396186.76	4566657.89	1290.94	1.40	0.80	Uncorrected	Pro 6H	8/4/2016 0:00	11:46:07am	New	Sensor	08042016 - Class 2 - Part 2.SSF
SU 3	-1.53	33,082	396187.62	4566660.35	1290.599	1.30	0.80	Uncorrected	Pro 6H	8/4/2016 0:00	11:46:25am	New	Sensor	08042016 - Class 2 - Part 2.SSF
SU 3	-1.56	33,025	396187.18	4566644.97	1289.969	1.30	0.80	Uncorrected	Pro 6H	8/4/2016 0:00	11:47:01am	New	Sensor	08042016 - Class 2 - Part 2.SSF
SU 3	-1.57	33,005	396175.97	4566648.59	1290.924	1.40	0.80	Uncorrected	Pro 6H	8/4/2016 0:00	11:31:18am	New	Sensor	08042016 - Class 2 - Part 2.SSF
SU 3	-1.57	32,993	396178.67	4566643.5	1290.975	1.40	0.80	Uncorrected	Pro 6H	8/4/2016 0:00	11:42:35am	New	Sensor	08042016 - Class 2 - Part 2.SSF
SU 3	-1.57	32,990	396180.2	4566641.63	1290.813	1.40	0.80	Uncorrected	Pro 6H	8/4/2016 0:00	11:39:17am	New	Sensor	08042016 - Class 2 - Part 2.SSF
SU 3	-1.63	32,867	396173.84	4566656.33	1291.189	1.40	0.80	Uncorrected	Pro 6H	8/4/2016 0:00	11:32:59am	New	Sensor	08042016 - Class 2 - Part 2.SSF
SU 3	-1.63	32,866	396186.41	4566647.51	1290.961	1.40	0.80	Uncorrected	Pro 6H	8/4/2016 0:00	11:45:46am	New	Sensor	08042016 - Class 2 - Part 2.SSF
SU 3	-1.64	32,847	396186.74	4566655.82	1290.379	1.30	0.80	Uncorrected	Pro 6H	8/4/2016 0:00	11:46:35am	New	Sensor	08042016 - Class 2 - Part 2.SSF
SU 3	-1.64	32,839	396187.21	4566648.69	1289.883	1.30	0.80	Uncorrected	Pro 6H	8/4/2016 0:00	11:46:55am	New	Sensor	08042016 - Class 2 - Part 2.SSF
SU 3	-1.64	32,838	396174.44	4566661.34	1291.095	1.40	0.80	Uncorrected	Pro 6H	8/4/2016 0:00	11:37:59am	New	Sensor	08042016 - Class 2 - Part 2.SSF
SU 3	-1.68	32,757	396178.85	4566648.88	1290.865	1.40	0.80	Uncorrected	Pro 6H	8/4/2016 0:00	11:39:05am	New	Sensor	08042016 - Class 2 - Part 2.SSF

SU	Z-Score	CPM	Easting	Northing	MSL	PDOP	HDOP	CorrType	RcvrType	GPS_Date	GPS_Time	Update	FeatName	Datafile
SU 3	-1.7	32,713	396186.42	4566649.85	1290.923	1.40	0.80	Uncorrected	Pro 6H	8/4/2016 0:00	11:45:52am	New	Sensor	08042016 - Class 2 - Part 2.SSF
SU 3	-1.71	32,690	396186.54	4566661.25	1290.976	1.40	0.80	Uncorrected	Pro 6H	8/4/2016 0:00	11:46:12am	New	Sensor	08042016 - Class 2 - Part 2.SSF
SU 3	-1.72	32,683	396186.28	4566653.16	1290.379	1.30	0.80	Uncorrected	Pro 6H	8/4/2016 0:00	11:46:42am	New	Sensor	08042016 - Class 2 - Part 2.SSF
SU 3	-1.74	32,636	396177.34	4566640.75	1291.083	1.40	0.80	Uncorrected	Pro 6H	8/4/2016 0:00	11:29:09am	New	Sensor	08042016 - Class 2 - Part 2.SSF
SU 3	-1.8	32,503	396178.82	4566647.28	1290.955	1.40	0.80	Uncorrected	Pro 6H	8/4/2016 0:00	11:37:38am	New	Sensor	08042016 - Class 2 - Part 2.SSF
SU 3	-1.8	32,494	396178.83	4566644.21	1290.958	1.40	0.80	Uncorrected	Pro 6H	8/4/2016 0:00	11:42:34am	New	Sensor	08042016 - Class 2 - Part 2.SSF
SU 3	-1.81	32,486	396187.4	4566661.67	1290.819	1.30	0.80	Uncorrected	Pro 6H	8/4/2016 0:00	11:46:18am	New	Sensor	08042016 - Class 2 - Part 2.SSF
SU 3	-1.81	32,478	396186.7	4566641.71	1290.11	1.30	0.80	Uncorrected	Pro 6H	8/4/2016 0:00	11:47:08am	New	Sensor	08042016 - Class 2 - Part 2.SSF
SU 3	-1.85	32,398	396187.57	4566660.86	1290.733	1.30	0.80	Uncorrected	Pro 6H	8/4/2016 0:00	11:46:22am	New	Sensor	08042016 - Class 2 - Part 2.SSF
SU 3	-1.85	32,392	396186.95	4566655.26	1290.39	1.30	0.80	Uncorrected	Pro 6H	8/4/2016 0:00	11:46:36am	New	Sensor	08042016 - Class 2 - Part 2.SSF
SU 3	-1.86	32,368	396186.99	4566654.8	1290.427	1.30	0.80	Uncorrected	Pro 6H	8/4/2016 0:00	11:46:37am	New	Sensor	08042016 - Class 2 - Part 2.SSF
SU 3	-1.9	32,276	396173.63	4566657.05	1291.22	1.40	0.80	Uncorrected	Pro 6H	8/4/2016 0:00	11:33:00am	New	Sensor	08042016 - Class 2 - Part 2.SSF
SU 3	-1.91	32,268	396186.33	4566650.32	1290.904	1.40	0.80	Uncorrected	Pro 6H	8/4/2016 0:00	11:45:53am	New	Sensor	08042016 - Class 2 - Part 2.SSF
SU 3	-1.91	32,264	396177.19	4566641.35	1291.081	1.40	0.80	Uncorrected	Pro 6H	8/4/2016 0:00	11:29:08am	New	Sensor	08042016 - Class 2 - Part 2.SSF
SU 3	-1.93	32,217	396186.52	4566650.9	1290.881	1.40	0.80	Uncorrected	Pro 6H	8/4/2016 0:00	11:45:54am	New	Sensor	08042016 - Class 2 - Part 2.SSF
SU 3	-1.94	32,187	396187.17	4566651.05	1290.166	1.30	0.80	Uncorrected	Pro 6H	8/4/2016 0:00	11:46:49am	New	Sensor	08042016 - Class 2 - Part 2.SSF
SU 3	-1.96	32,153	396187.66	4566661.05	1290.752	1.30	0.80	Uncorrected	Pro 6H	8/4/2016 0:00	11:46:21am	New	Sensor	08042016 - Class 2 - Part 2.SSF
SU 3	-1.97	32,130	396187.36	4566660.2	1290.606	1.30	0.80	Uncorrected	Pro 6H	8/4/2016 0:00	11:46:24am	New	Sensor	08042016 - Class 2 - Part 2.SSF
SU 3	-2.07	31,916	396176.62	4566655.27	1290.934	1.40	0.80	Uncorrected	Pro 6H	8/4/2016 0:00	11:38:45am	New	Sensor	08042016 - Class 2 - Part 2.SSF
SU 3	-2.12	31,807	396186.7	4566656.61	1290.938	1.40	0.80	Uncorrected	Pro 6H	8/4/2016 0:00	11:46:05am	New	Sensor	08042016 - Class 2 - Part 2.SSF
SU 3	-2.23	31,564	396186.67	4566652.37	1290.853	1.40	0.80	Uncorrected	Pro 6H	8/4/2016 0:00	11:45:57am	New	Sensor	08042016 - Class 2 - Part 2.SSF
SU 3	-2.43	31,132	396186.51	4566653.14	1290.91	1.40	0.80	Uncorrected	Pro 6H	8/4/2016 0:00	11:45:59am	New	Sensor	08042016 - Class 2 - Part 2.SSF
SU 3	4.92	47,081	396176.96	4566612.8	1292.525	1.30	0.70	Uncorrected	Pro 6H	8/4/2016 0:00	10:36:52am	New	Sensor	08042016 - Class 2.SSF
SU 3	4.4	45,949	396177.67	4566615.86	1292.367	1.30	0.70	Uncorrected	Pro 6H	8/4/2016 0:00	10:36:48am	New	Sensor	08042016 - Class 2.SSF
SU 3	4.34	45,827	396175.74	4566609.17	1292.867	1.30	0.70	Uncorrected	Pro 6H	8/4/2016 0:00	10:39:59am	New	Sensor	08042016 - Class 2.SSF
SU 3	4.11	45,318	396178.16	4566616.28	1292.354	1.30	0.70	Uncorrected	Pro 6H	8/4/2016 0:00	10:36:46am	New	Sensor	08042016 - Class 2.SSF
SU 3	4.07	45,222	396177.17	4566610.57	1292.593	1.30	0.70	Uncorrected	Pro 6H	8/4/2016 0:00	10:35:55am	New	Sensor	08042016 - Class 2.SSF
SU 3	3.93	44,920	396180.6	4566619.64	1292.207	1.30	0.70	Uncorrected	Pro 6H	8/4/2016 0:00	10:36:40am	New	Sensor	08042016 - Class 2.SSF
SU 3	3.85	44,756	396175.73	4566608.52	1292.858	1.30	0.70	Uncorrected	Pro 6H	8/4/2016 0:00	10:40:00am	New	Sensor	08042016 - Class 2.SSF
SU 3	3.81	44,670	396175.56	4566609.18	1293.155	1.30	0.70	Uncorrected	Pro 6H	8/4/2016 0:00	10:38:50am	New	Sensor	08042016 - Class 2.SSF
SU 3	3.75	44,535	396179.39	4566617.35	1292.315	1.30	0.70	Uncorrected	Pro 6H	8/4/2016 0:00	10:36:08am	New	Sensor	08042016 - Class 2.SSF
SU 3	3.64	44,302	396175.56	4566608.1	1293.048	1.30	0.70	Uncorrected	Pro 6H	8/4/2016 0:00	10:38:40am	New	Sensor	08042016 - Class 2.SSF
SU 3	3.59	44,195	396178.39	4566615.77	1292.43	1.30	0.70	Uncorrected	Pro 6H	8/4/2016 0:00	10:36:05am	New	Sensor	08042016 - Class 2.SSF
SU 3	3.59	44,193	396179.83	4566617.92	1292.33	1.30	0.70	Uncorrected	Pro 6H	8/4/2016 0:00	10:36:08am	New	Sensor	08042016 - Class 2.SSF
SU 3	3.58	44,169	396178.7	4566616.35	1292.361	1.30	0.70	Uncorrected	Pro 6H	8/4/2016 0:00	10:36:06am	New	Sensor	08042016 - Class 2.SSF
SU 3	3.55	44,111	396176.68	4566609.54	1292.553	1.30	0.70	Uncorrected	Pro 6H	8/4/2016 0:00	10:36:58am	New	Sensor	08042016 - Class 2.SSF
SU 3	3.47	43,934	396175.71	4566609.77	1293.015	1.30	0.70	Uncorrected	Pro 6H	8/4/2016 0:00	10:38:37am	New	Sensor	08042016 - Class 2.SSF
SU 3	3.45	43,890	396175.6	4566608.55	1293.053	1.30	0.70	Uncorrected	Pro 6H	8/4/2016 0:00	10:38:39am	New	Sensor	08042016 - Class 2.SSF
SU 3	3.41	43,810	396176.71	4566612.08	1292.526	1.30	0.70	Uncorrected	Pro 6H	8/4/2016 0:00	10:36:53am	New	Sensor	08042016 - Class 2.SSF
SU 3	3.4	43,786	396176.29	4566609.05	1292.735	1.30	0.70	Uncorrected	Pro 6H	8/4/2016 0:00	10:37:38am	New	Sensor	08042016 - Class 2.SSF
SU 3	3.38	43,727	396176.23	4566615.27	1291.637	1.40	0.80	Uncorrected	Pro 6H	8/4/2016 0:00	10:41:27am	New	Sensor	08042016 - Class 2.SSF
SU 3	3.33	43,622	396178.94	4566616.83	1292.369	1.30	0.70	Uncorrected	Pro 6H	8/4/2016 0:00	10:36:06am	New	Sensor	08042016 - Class 2.SSF
SU 3	3.24	43,443	396175.58	4566609.23	1293.025	1.30	0.70	Uncorrected	Pro 6H	8/4/2016 0:00	10:38:38am	New	Sensor	08042016 - Class 2.SSF
SU 3	3.24	43,429	396175.62	4566610.97	1292.988	1.30	0.70	Uncorrected	Pro 6H	8/4/2016 0:00	10:38:35am	New	Sensor	08042016 - Class 2.SSF
SU 3	3.22	43,391	396175.99	4566614.1	1292.83	1.30	0.70	Uncorrected	Pro 6H	8/4/2016 0:00	10:39:52am	New	Sensor	08042016 - Class 2.SSF
SU 3	3.16	43,267	396177	4566614.75	1292.648	1.30	0.70	Uncorrected	Pro 6H	8/4/2016 0:00	10:37:47am	New	Sensor	08042016 - Class 2.SSF
SU 3	3.1	43,134	396176.2	4566611.06	1292.719	1.30	0.70	Uncorrected	Pro 6H	8/4/2016 0:00	10:37:42am	New	Sensor	08042016 - Class 2.SSF
SU 3	3.06	43,047	396177.56	4566615.21	1292.432	1.30	0.70	Uncorrected	Pro 6H	8/4/2016 0:00	10:36:48am	New	Sensor	08042016 - Class 2.SSF
SU 3	3.04	43,007	396176.78	4566610.35	1292.522	1.30	0.70	Uncorrected	Pro 6H	8/4/2016 0:00	10:36:56am	New	Sensor	08042016 - Class 2.SSF
SU 3	3.02	42,965	396177.99	4566621.13	1291.38	1.40	0.80	Uncorrected	Pro 6H	8/4/2016 0:00	10:41:40am	New	Sensor	08042016 - Class 2.SSF
SU 3	3.02	42,955	396177.14	4566611.09	1292.592	1.30	0.70	Uncorrected	Pro 6H	8/4/2016 0:00	10:35:56am	New	Sensor	08042016 - Class 2.SSF
SU 3	3	42,910	396180.22	4566618.97	1292.224	1.30	0.70	Uncorrected	Pro 6H	8/4/2016 0:00	10:36:42am	New	Sensor	08042016 - Class 2.SSF

SU	Z-Score	CPM	Easting	Northing	MSL	PDOP	HDOP	CorrType	RcvrType	GPS_Date	GPS_Time	Update	FeatName	Datafile
SU 3	3	42,903	396178.82	4566617.63	1292.277	1.30	0.70	Uncorrected	Pro 6H	8/4/2016 0:00	10:36:44am	New	Sensor	08042016 - Class 2.SSF
SU 3	2.98	42,874	396175.74	4566611.95	1292.894	1.30	0.70	Uncorrected	Pro 6H	8/4/2016 0:00	10:39:55am	New	Sensor	08042016 - Class 2.SSF
SU 3	2.92	42,749	396177.3	4566612.01	1292.633	1.30	0.70	Uncorrected	Pro 6H	8/4/2016 0:00	10:35:58am	New	Sensor	08042016 - Class 2.SSF
SU 3	2.91	42,719	396179.77	4566616.6	1291.807	1.40	0.80	Uncorrected	Pro 6H	8/4/2016 0:00	10:40:29am	New	Sensor	08042016 - Class 2.SSF
SU 3	2.88	42,647	396179.74	4566618.69	1292.23	1.30	0.70	Uncorrected	Pro 6H	8/4/2016 0:00	10:36:42am	New	Sensor	08042016 - Class 2.SSF
SU 3	2.84	42,567	396181.98	4566623.56	1292.182	1.30	0.70	Uncorrected	Pro 6H	8/4/2016 0:00	10:38:11am	New	Sensor	08042016 - Class 2.SSF
SU 3	2.82	42,517	396177.5	4566612.47	1292.543	1.30	0.70	Uncorrected	Pro 6H	8/4/2016 0:00	10:35:59am	New	Sensor	08042016 - Class 2.SSF
SU 3	2.82	42,512	396176.81	4566611.44	1292.523	1.30	0.70	Uncorrected	Pro 6H	8/4/2016 0:00	10:36:54am	New	Sensor	08042016 - Class 2.SSF
SU 3	2.79	42,456	396179.09	4566614.65	1291.948	1.40	0.80	Uncorrected	Pro 6H	8/4/2016 0:00	10:40:25am	New	Sensor	08042016 - Class 2.SSF
SU 3	2.77	42,406	396177.33	4566615.32	1292.626	1.30	0.70	Uncorrected	Pro 6H	8/4/2016 0:00	10:37:48am	New	Sensor	08042016 - Class 2.SSF
SU 3	2.76	42,382	396177.38	4566614.68	1292.379	1.30	0.70	Uncorrected	Pro 6H	8/4/2016 0:00	10:36:49am	New	Sensor	08042016 - Class 2.SSF
SU 3	2.74	42,339	396177.4	4566613.07	1292.522	1.30	0.70	Uncorrected	Pro 6H	8/4/2016 0:00	10:36:00am	New	Sensor	08042016 - Class 2.SSF
SU 3	2.72	42,305	396175.65	4566612.06	1292.978	1.30	0.70	Uncorrected	Pro 6H	8/4/2016 0:00	10:38:33am	New	Sensor	08042016 - Class 2.SSF
SU 3	2.72	42,297	396175.59	4566610.44	1293.004	1.30	0.70	Uncorrected	Pro 6H	8/4/2016 0:00	10:38:36am	New	Sensor	08042016 - Class 2.SSF
SU 3	2.71	42,285	396176.96	4566619.66	1291.371	1.40	0.80	Uncorrected	Pro 6H	8/4/2016 0:00	10:43:52am	New	Sensor	08042016 - Class 2.SSF
SU 3	2.69	42,240	396175.77	4566608.67	1293.152	1.30	0.70	Uncorrected	Pro 6H	8/4/2016 0:00	10:38:49am	New	Sensor	08042016 - Class 2.SSF
SU 3	2.67	42,197	396175.12	4566615.84	1292.622	1.40	0.80	Uncorrected	Pro 6H	8/4/2016 0:00	10:54:25am	New	Sensor	08042016 - Class 2.SSF
SU 3	2.67	42,196	396175.55	4566611.57	1292.97	1.30	0.70	Uncorrected	Pro 6H	8/4/2016 0:00	10:38:34am	New	Sensor	08042016 - Class 2.SSF
SU 3	2.67	42,196	396178.03	4566619.7	1292.711	1.30	0.70	Uncorrected	Pro 6H	8/4/2016 0:00	10:39:42am	New	Sensor	08042016 - Class 2.SSF
SU 3	2.67	42,190	396177.92	4566620.04	1291.215	1.40	0.80	Uncorrected	Pro 6H	8/4/2016 0:00	10:44:22am	New	Sensor	08042016 - Class 2.SSF
SU 3	2.61	42,068	396175.6	4566609.91	1292.843	1.30	0.70	Uncorrected	Pro 6H	8/4/2016 0:00	10:39:58am	New	Sensor	08042016 - Class 2.SSF
SU 3	2.6	42,053	396179.63	4566620.18	1292.442	1.30	0.70	Uncorrected	Pro 6H	8/4/2016 0:00	10:38:18am	New	Sensor	08042016 - Class 2.SSF
SU 3	2.6	42,048	396177.18	4566609.94	1292.597	1.30	0.70	Uncorrected	Pro 6H	8/4/2016 0:00	10:35:54am	New	Sensor	08042016 - Class 2.SSF
SU 3	2.59	42,017	396180.48	4566622.88	1292.654	1.30	0.70	Uncorrected	Pro 6H	8/4/2016 0:00	10:39:36am	New	Sensor	08042016 - Class 2.SSF
SU 3	2.57	41,981	396176.21	4566614.7	1291.63	1.40	0.80	Uncorrected	Pro 6H	8/4/2016 0:00	10:41:28am	New	Sensor	08042016 - Class 2.SSF
SU 3	2.57	41,972	396180.06	4566623.43	1291.461	1.40	0.80	Uncorrected	Pro 6H	8/4/2016 0:00	10:41:12am	New	Sensor	08042016 - Class 2.SSF
SU 3	2.56	41,955	396178.44	4566616.81	1292.292	1.30	0.70	Uncorrected	Pro 6H	8/4/2016 0:00	10:36:46am	New	Sensor	08042016 - Class 2.SSF
SU 3	2.55	41,945	396177.34	4566614.09	1292.416	1.30	0.70	Uncorrected	Pro 6H	8/4/2016 0:00	10:36:50am	New	Sensor	08042016 - Class 2.SSF
SU 3	2.54	41,909	396176.85	4566614.01	1292.63	1.30	0.70	Uncorrected	Pro 6H	8/4/2016 0:00	10:37:46am	New	Sensor	08042016 - Class 2.SSF
SU 3	2.5	41,827	396175.95	4566614.95	1293.045	1.30	0.70	Uncorrected	Pro 6H	8/4/2016 0:00	10:38:59am	New	Sensor	08042016 - Class 2.SSF
SU 3	2.49	41,800	396178.06	4566619.83	1291.258	1.40	0.80	Uncorrected	Pro 6H	8/4/2016 0:00	10:44:20am	New	Sensor	08042016 - Class 2.SSF
SU 3	2.47	41,771	396179.26	4566618.05	1292.267	1.30	0.70	Uncorrected	Pro 6H	8/4/2016 0:00	10:36:43am	New	Sensor	08042016 - Class 2.SSF
SU 3	2.47	41,755	396176.5	4566612.67	1292.676	1.30	0.70	Uncorrected	Pro 6H	8/4/2016 0:00	10:37:44am	New	Sensor	08042016 - Class 2.SSF
SU 3	2.46	41,748	396176.74	4566616.66	1292.912	1.30	0.70	Uncorrected	Pro 6H	8/4/2016 0:00	10:39:02am	New	Sensor	08042016 - Class 2.SSF
SU 3	2.45	41,720	396178.98	4566618.65	1292.47	1.30	0.70	Uncorrected	Pro 6H	8/4/2016 0:00	10:37:54am	New	Sensor	08042016 - Class 2.SSF
SU 3	2.43	41,666	396176.41	4566609.79	1292.7	1.30	0.70	Uncorrected	Pro 6H	8/4/2016 0:00	10:37:39am	New	Sensor	08042016 - Class 2.SSF
SU 3	2.42	41,659	396177.66	4566619.15	1292.716	1.30	0.70	Uncorrected	Pro 6H	8/4/2016 0:00	10:39:43am	New	Sensor	08042016 - Class 2.SSF
SU 3	2.42	41,648	396175.72	4566611.26	1292.868	1.30	0.70	Uncorrected	Pro 6H	8/4/2016 0:00	10:39:56am	New	Sensor	08042016 - Class 2.SSF
SU 3	2.42	41,647	396175.57	4566609.84	1293.121	1.30	0.70	Uncorrected	Pro 6H	8/4/2016 0:00	10:38:51am	New	Sensor	08042016 - Class 2.SSF
SU 3	2.36	41,528	396178.25	4566618.57	1292.596	1.30	0.70	Uncorrected	Pro 6H	8/4/2016 0:00	10:38:22am	New	Sensor	08042016 - Class 2.SSF
SU 3	2.36	41,527	396180.45	4566621.11	1292.373	1.30	0.70	Uncorrected	Pro 6H	8/4/2016 0:00	10:38:16am	New	Sensor	08042016 - Class 2.SSF
SU 3	2.35	41,499	396170.58	4566618.7	1292.189	1.60	0.90	Uncorrected	Pro 6H	8/4/2016 0:00	10:48:51am	New	Sensor	08042016 - Class 2.SSF
SU 3	2.34	41,484	396179.2	4566615.12	1291.919	1.40	0.80	Uncorrected	Pro 6H	8/4/2016 0:00	10:40:26am	New	Sensor	08042016 - Class 2.SSF
SU 3	2.33	41,468	396180.28	4566618.42	1292.319	1.30	0.70	Uncorrected	Pro 6H	8/4/2016 0:00	10:36:10am	New	Sensor	08042016 - Class 2.SSF
SU 3	2.33	41,452	396180.42	4566618.04	1291.756	1.40	0.80	Uncorrected	Pro 6H	8/4/2016 0:00	10:40:32am	New	Sensor	08042016 - Class 2.SSF
SU 3	2.33	41,449	396174.86	4566617.46	1292.18	1.60	0.90	Uncorrected	Pro 6H	8/4/2016 0:00	10:49:43am	New	Sensor	08042016 - Class 2.SSF
SU 3	2.32	41,438	396162.13	4566619.4	1292.788	1.60	0.90	Uncorrected	Pro 6H	8/4/2016 0:00	10:49:22am	New	Sensor	08042016 - Class 2.SSF
SU 3	2.32	41,430	396176.91	4566621.33	1291.256	1.40	0.80	Uncorrected	Pro 6H	8/4/2016 0:00	10:43:49am	New	Sensor	08042016 - Class 2.SSF
SU 3	2.31	41,423	396175.62	4566612.61	1292.961	1.30	0.70	Uncorrected	Pro 6H	8/4/2016 0:00	10:38:32am	New	Sensor	08042016 - Class 2.SSF
SU 3	2.3	41,400	396177.66	4566617.55	1292.656	1.30	0.70	Uncorrected	Pro 6H	8/4/2016 0:00	10:38:24am	New	Sensor	08042016 - Class 2.SSF
SU 3	2.3	41,400	396179.82	4566617.14	1291.805	1.40	0.80	Uncorrected	Pro 6H	8/4/2016 0:00	10:40:30am	New	Sensor	08042016 - Class 2.SSF
SU 3	2.29	41,381	396175.71	4566616.15	1292.6	1.40	0.80	Uncorrected	Pro 6H	8/4/2016 0:00	10:51:50am	New	Sensor	08042016 - Class 2.SSF

SU	Z-Score	CPM	Easting	Northing	MSL	PDOP	HDOP	CorrType	RcvrType	GPS_Date	GPS_Time	Update	FeatName	Datafile
SU 3	2.28	41,355	396176.81	4566618.41	1291.524	1.40	0.80	Uncorrected	Pro 6H	8/4/2016 0:00	10:41:22am	New	Sensor	08042016 - Class 2.SSF
SU 3	2.28	41,353	396181.15	4566622.62	1292.489	1.30	0.70	Uncorrected	Pro 6H	8/4/2016 0:00	10:39:13am	New	Sensor	08042016 - Class 2.SSF
SU 3	2.27	41,326	396177	4566613.37	1292.469	1.30	0.70	Uncorrected	Pro 6H	8/4/2016 0:00	10:36:51am	New	Sensor	08042016 - Class 2.SSF
SU 3	2.26	41,302	396169.41	4566623.49	1292.635	1.40	0.80	Uncorrected	Pro 6H	8/4/2016 0:00	10:52:57am	New	Sensor	08042016 - Class 2.SSF
SU 3	2.25	41,288	396175.87	4566613.86	1292.882	1.30	0.70	Uncorrected	Pro 6H	8/4/2016 0:00	10:38:30am	New	Sensor	08042016 - Class 2.SSF
SU 3	2.25	41,277	396177	4566620.44	1292.41	1.40	0.80	Uncorrected	Pro 6H	8/4/2016 0:00	10:51:40am	New	Sensor	08042016 - Class 2.SSF
SU 3	2.24	41,256	396176.18	4566610.36	1292.73	1.30	0.70	Uncorrected	Pro 6H	8/4/2016 0:00	10:37:40am	New	Sensor	08042016 - Class 2.SSF
SU 3	2.22	41,228	396176.7	4566610.9	1292.529	1.30	0.70	Uncorrected	Pro 6H	8/4/2016 0:00	10:36:55am	New	Sensor	08042016 - Class 2.SSF
SU 3	2.22	41,228	396177.33	4566619.76	1291.263	1.40	0.80	Uncorrected	Pro 6H	8/4/2016 0:00	10:44:17am	New	Sensor	08042016 - Class 2.SSF
SU 3	2.21	41,207	396177.52	4566619.81	1291.278	1.40	0.80	Uncorrected	Pro 6H	8/4/2016 0:00	10:44:18am	New	Sensor	08042016 - Class 2.SSF
SU 3	2.19	41,159	396176.46	4566617.08	1292.78	1.30	0.70	Uncorrected	Pro 6H	8/4/2016 0:00	10:39:47am	New	Sensor	08042016 - Class 2.SSF
SU 3	2.19	41,155	396181.28	4566618.95	1291.619	1.40	0.80	Uncorrected	Pro 6H	8/4/2016 0:00	10:40:34am	New	Sensor	08042016 - Class 2.SSF
SU 3	2.19	41,152	396181.91	4566623.21	1292.18	1.30	0.70	Uncorrected	Pro 6H	8/4/2016 0:00	10:38:12am	New	Sensor	08042016 - Class 2.SSF
SU 3	2.18	41,130	396180.13	4566617.55	1291.745	1.40	0.80	Uncorrected	Pro 6H	8/4/2016 0:00	10:40:31am	New	Sensor	08042016 - Class 2.SSF
SU 3	2.18	41,123	396177.54	4566618.73	1291.315	1.40	0.80	Uncorrected	Pro 6H	8/4/2016 0:00	10:43:55am	New	Sensor	08042016 - Class 2.SSF
SU 3	2.17	41,121	396178.6	4566618.16	1292.51	1.30	0.70	Uncorrected	Pro 6H	8/4/2016 0:00	10:37:53am	New	Sensor	08042016 - Class 2.SSF
SU 3	2.17	41,119	396161.17	4566622.07	1292.006	1.40	0.80	Uncorrected	Pro 6H	8/4/2016 0:00	10:45:50am	New	Sensor	08042016 - Class 2.SSF
SU 3	2.17	41,113	396162.95	4566618.05	1292.68	1.60	0.90	Uncorrected	Pro 6H	8/4/2016 0:00	10:50:13am	New	Sensor	08042016 - Class 2.SSF
SU 3	2.15	41,072	396175.66	4566610.58	1292.84	1.30	0.70	Uncorrected	Pro 6H	8/4/2016 0:00	10:39:57am	New	Sensor	08042016 - Class 2.SSF
SU 3	2.15	41,061	396177.54	4566620.59	1291.361	1.40	0.80	Uncorrected	Pro 6H	8/4/2016 0:00	10:41:39am	New	Sensor	08042016 - Class 2.SSF
SU 3	2.15	41,059	396175.89	4566612.74	1292.855	1.30	0.70	Uncorrected	Pro 6H	8/4/2016 0:00	10:39:54am	New	Sensor	08042016 - Class 2.SSF
SU 3	2.14	41,043	396175.32	4566618.53	1292.091	1.60	0.90	Uncorrected	Pro 6H	8/4/2016 0:00	10:48:58am	New	Sensor	08042016 - Class 2.SSF
SU 3	2.14	41,042	396175.57	4566610.43	1293.094	1.30	0.70	Uncorrected	Pro 6H	8/4/2016 0:00	10:38:52am	New	Sensor	08042016 - Class 2.SSF
SU 3	2.13	41,030	396179.01	4566621.59	1291.491	1.40	0.80	Uncorrected	Pro 6H	8/4/2016 0:00	10:41:15am	New	Sensor	08042016 - Class 2.SSF
SU 3	2.12	41,002	396161.68	4566621.19	1292.54	1.60	0.90	Uncorrected	Pro 6H	8/4/2016 0:00	10:47:46am	New	Sensor	08042016 - Class 2.SSF
SU 3	2.11	40,980	396166.62	4566622.39	1291.823	1.40	0.80	Uncorrected	Pro 6H	8/4/2016 0:00	10:46:38am	New	Sensor	08042016 - Class 2.SSF
SU 3	2.11	40,977	396175.19	4566615.73	1292.619	1.40	0.80	Uncorrected	Pro 6H	8/4/2016 0:00	10:54:19am	New	Sensor	08042016 - Class 2.SSF
SU 3	2.1	40,951	396180.88	4566621.58	1292.326	1.30	0.70	Uncorrected	Pro 6H	8/4/2016 0:00	10:38:15am	New	Sensor	08042016 - Class 2.SSF
SU 3	2.09	40,942	396178.24	4566615.38	1292.454	1.30	0.70	Uncorrected	Pro 6H	8/4/2016 0:00	10:36:04am	New	Sensor	08042016 - Class 2.SSF
SU 3	2.09	40,939	396175.1	4566615.84	1292.622	1.40	0.80	Uncorrected	Pro 6H	8/4/2016 0:00	10:54:27am	New	Sensor	08042016 - Class 2.SSF
SU 3	2.05	40,848	396175.44	4566616.71	1292.11	1.60	0.90	Uncorrected	Pro 6H	8/4/2016 0:00	10:50:34am	New	Sensor	08042016 - Class 2.SSF
SU 3	2.04	40,837	396177.09	4566616.62	1292.724	1.30	0.70	Uncorrected	Pro 6H	8/4/2016 0:00	10:38:25am	New	Sensor	08042016 - Class 2.SSF
SU 3	2.04	40,829	396178.83	4566620.87	1292.726	1.30	0.70	Uncorrected	Pro 6H	8/4/2016 0:00	10:39:40am	New	Sensor	08042016 - Class 2.SSF
SU 3	2.04	40,826	396178.84	4566614.29	1292.005	1.40	0.80	Uncorrected	Pro 6H	8/4/2016 0:00	10:40:24am	New	Sensor	08042016 - Class 2.SSF
SU 3	2.03	40,816	396165.66	4566623.82	1292.821	1.40	0.80	Uncorrected	Pro 6H	8/4/2016 0:00	10:53:29am	New	Sensor	08042016 - Class 2.SSF
SU 3	2.03	40,815	396174.26	4566623.84	1292.339	1.40	0.80	Uncorrected	Pro 6H	8/4/2016 0:00	10:51:30am	New	Sensor	08042016 - Class 2.SSF
SU 3	2.02	40,781	396176.43	4566612.17	1292.691	1.30	0.70	Uncorrected	Pro 6H	8/4/2016 0:00	10:37:44am	New	Sensor	08042016 - Class 2.SSF
SU 3	2.01	40,760	396179.28	4566622.25	1291.477	1.40	0.80	Uncorrected	Pro 6H	8/4/2016 0:00	10:41:14am	New	Sensor	08042016 - Class 2.SSF
SU 3	2	40,748	396176.48	4566615.92	1291.616	1.40	0.80	Uncorrected	Pro 6H	8/4/2016 0:00	10:41:26am	New	Sensor	08042016 - Class 2.SSF
SU 3	1.99	40,728	396175.2	4566615.77	1292.623	1.40	0.80	Uncorrected	Pro 6H	8/4/2016 0:00	10:54:21am	New	Sensor	08042016 - Class 2.SSF
SU 3	1.99	40,726	396176	4566614.71	1292.828	1.30	0.70	Uncorrected	Pro 6H	8/4/2016 0:00	10:39:51am	New	Sensor	08042016 - Class 2.SSF
SU 3	1.99	40,723	396176.23	4566611.59	1292.702	1.30	0.70	Uncorrected	Pro 6H	8/4/2016 0:00	10:37:42am	New	Sensor	08042016 - Class 2.SSF
SU 3	1.98	40,706	396177.41	4566620.54	1291.397	1.40	0.80	Uncorrected	Pro 6H	8/4/2016 0:00	10:42:20am	New	Sensor	08042016 - Class 2.SSF
SU 3	1.96	40,653	396176.49	4566616.85	1292.569	1.40	0.80	Uncorrected	Pro 6H	8/4/2016 0:00	10:51:47am	New	Sensor	08042016 - Class 2.SSF
SU 3	1.95	40,643	396179.63	4566622.74	1291.494	1.40	0.80	Uncorrected	Pro 6H	8/4/2016 0:00	10:41:13am	New	Sensor	08042016 - Class 2.SSF
SU 3	1.95	40,633	396177.68	4566618.45	1292.842	1.30	0.70	Uncorrected	Pro 6H	8/4/2016 0:00	10:39:05am	New	Sensor	08042016 - Class 2.SSF
SU 3	1.93	40,602	396179.8	4566619.7	1292.413	1.30	0.70	Uncorrected	Pro 6H	8/4/2016 0:00	10:37:56am	New	Sensor	08042016 - Class 2.SSF
SU 3	1.93	40,601	396177.77	4566619.91	1291.274	1.40	0.80	Uncorrected	Pro 6H	8/4/2016 0:00	10:44:19am	New	Sensor	08042016 - Class 2.SSF
SU 3	1.93	40,600	396178.29	4566619.73	1291.216	1.40	0.80	Uncorrected	Pro 6H	8/4/2016 0:00	10:44:21am	New	Sensor	08042016 - Class 2.SSF
SU 3	1.93	40,594	396176.19	4566614.37	1292.857	1.30	0.70	Uncorrected	Pro 6H	8/4/2016 0:00	10:38:29am	New	Sensor	08042016 - Class 2.SSF
SU 3	1.93	40,589	396181.7	4566629.14	1291.129	1.40	0.80	Uncorrected	Pro 6H	8/4/2016 0:00	10:42:45am	New	Sensor	08042016 - Class 2.SSF
SU 3	1.93	40,587	396178.61	4566619.55	1292.753	1.30	0.70	Uncorrected	Pro 6H	8/4/2016 0:00	10:39:07am	New	Sensor	08042016 - Class 2.SSF

SU	Z-Score	CPM	Easting	Northing	MSL	PDOP	HDOP	CorrType	RcvrType	GPS_Date	GPS_Time	Update	FeatName	Datafile
SU 3	1.92	40,574	396162.53	4566618.2	1293.09	1.40	0.80	Uncorrected	Pro 6H	8/4/2016 0:00	10:53:59am	New	Sensor	08042016 - Class 2.SSF
SU 3	1.92	40,562	396178.02	4566618.29	1292.6	1.30	0.70	Uncorrected	Pro 6H	8/4/2016 0:00	10:38:22am	New	Sensor	08042016 - Class 2.SSF
SU 3	1.92	40,560	396175.55	4566611.17	1293.094	1.30	0.70	Uncorrected	Pro 6H	8/4/2016 0:00	10:38:53am	New	Sensor	08042016 - Class 2.SSF
SU 3	1.91	40,558	396179.22	4566621.38	1292.722	1.30	0.70	Uncorrected	Pro 6H	8/4/2016 0:00	10:39:39am	New	Sensor	08042016 - Class 2.SSF
SU 3	1.91	40,549	396176.23	4566615.87	1291.475	1.40	0.80	Uncorrected	Pro 6H	8/4/2016 0:00	10:44:04am	New	Sensor	08042016 - Class 2.SSF
SU 3	1.91	40,546	396182.25	4566620.82	1292.113	1.30	0.70	Uncorrected	Pro 6H	8/4/2016 0:00	10:36:15am	New	Sensor	08042016 - Class 2.SSF
SU 3	1.9	40,534	396165.57	4566623.26	1292.819	1.40	0.80	Uncorrected	Pro 6H	8/4/2016 0:00	10:53:30am	New	Sensor	08042016 - Class 2.SSF
SU 3	1.9	40,520	396162.48	4566623.68	1292.415	1.60	0.90	Uncorrected	Pro 6H	8/4/2016 0:00	10:47:42am	New	Sensor	08042016 - Class 2.SSF
SU 3	1.9	40,517	396180.55	4566619.02	1292.299	1.30	0.70	Uncorrected	Pro 6H	8/4/2016 0:00	10:36:11am	New	Sensor	08042016 - Class 2.SSF
SU 3	1.9	40,517	396177.28	4566620.08	1291.252	1.40	0.80	Uncorrected	Pro 6H	8/4/2016 0:00	10:44:23am	New	Sensor	08042016 - Class 2.SSF
SU 3	1.9	40,516	396174.22	4566617.6	1292.146	1.60	0.90	Uncorrected	Pro 6H	8/4/2016 0:00	10:49:42am	New	Sensor	08042016 - Class 2.SSF
SU 3	1.89	40,499	396165.87	4566617.95	1292.933	1.40	0.80	Uncorrected	Pro 6H	8/4/2016 0:00	10:53:16am	New	Sensor	08042016 - Class 2.SSF
SU 3	1.88	40,479	396168.09	4566622.57	1291.665	1.40	0.80	Uncorrected	Pro 6H	8/4/2016 0:00	10:47:00am	New	Sensor	08042016 - Class 2.SSF
SU 3	1.86	40,447	396181.24	4566622.18	1292.263	1.30	0.70	Uncorrected	Pro 6H	8/4/2016 0:00	10:38:14am	New	Sensor	08042016 - Class 2.SSF
SU 3	1.86	40,446	396176.65	4566614.63	1291.606	1.40	0.80	Uncorrected	Pro 6H	8/4/2016 0:00	10:41:30am	New	Sensor	08042016 - Class 2.SSF
SU 3	1.86	40,443	396175.8	4566613.65	1293.06	1.30	0.70	Uncorrected	Pro 6H	8/4/2016 0:00	10:38:58am	New	Sensor	08042016 - Class 2.SSF
SU 3	1.86	40,439	396182.05	4566622.79	1291.351	1.40	0.80	Uncorrected	Pro 6H	8/4/2016 0:00	10:40:56am	New	Sensor	08042016 - Class 2.SSF
SU 3	1.86	40,433	396179.59	4566622.04	1292.693	1.30	0.70	Uncorrected	Pro 6H	8/4/2016 0:00	10:39:38am	New	Sensor	08042016 - Class 2.SSF
SU 3	1.85	40,420	396180.28	4566619.97	1292.342	1.30	0.70	Uncorrected	Pro 6H	8/4/2016 0:00	10:37:57am	New	Sensor	08042016 - Class 2.SSF
SU 3	1.85	40,416	396177.14	4566620.84	1291.358	1.40	0.80	Uncorrected	Pro 6H	8/4/2016 0:00	10:42:21am	New	Sensor	08042016 - Class 2.SSF
SU 3	1.84	40,394	396174.96	4566615.68	1292.481	1.40	0.80	Uncorrected	Pro 6H	8/4/2016 0:00	10:54:16am	New	Sensor	08042016 - Class 2.SSF
SU 3	1.84	40,387	396177.31	4566622.79	1292.295	1.40	0.80	Uncorrected	Pro 6H	8/4/2016 0:00	10:51:36am	New	Sensor	08042016 - Class 2.SSF
SU 3	1.83	40,382	396176.85	4566620.05	1291.343	1.40	0.80	Uncorrected	Pro 6H	8/4/2016 0:00	10:43:51am	New	Sensor	08042016 - Class 2.SSF
SU 3	1.83	40,380	396176.49	4566617.62	1292.527	1.40	0.80	Uncorrected	Pro 6H	8/4/2016 0:00	10:51:45am	New	Sensor	08042016 - Class 2.SSF
SU 3	1.83	40,379	396166.21	4566621.54	1291.807	1.40	0.80	Uncorrected	Pro 6H	8/4/2016 0:00	10:45:40am	New	Sensor	08042016 - Class 2.SSF
SU 3	1.83	40,374	396180.72	4566622.1	1292.567	1.30	0.70	Uncorrected	Pro 6H	8/4/2016 0:00	10:39:12am	New	Sensor	08042016 - Class 2.SSF
SU 3	1.83	40,373	396177.64	4566619.77	1291.486	1.40	0.80	Uncorrected	Pro 6H	8/4/2016 0:00	10:41:19am	New	Sensor	08042016 - Class 2.SSF
SU 3	1.83	40,372	396181.63	4566621.2	1292.092	1.30	0.70	Uncorrected	Pro 6H	8/4/2016 0:00	10:36:38am	New	Sensor	08042016 - Class 2.SSF
SU 3	1.83	40,371	396180.25	4566627.11	1291.177	1.40	0.80	Uncorrected	Pro 6H	8/4/2016 0:00	10:42:06am	New	Sensor	08042016 - Class 2.SSF
SU 3	1.83	40,370	396179.43	4566619.17	1292.424	1.30	0.70	Uncorrected	Pro 6H	8/4/2016 0:00	10:37:55am	New	Sensor	08042016 - Class 2.SSF
SU 3	1.82	40,359	396176.74	4566616.17	1292.758	1.30	0.70	Uncorrected	Pro 6H	8/4/2016 0:00	10:38:26am	New	Sensor	08042016 - Class 2.SSF
SU 3	1.82	40,349	396176.8	4566619.73	1292.468	1.40	0.80	Uncorrected	Pro 6H	8/4/2016 0:00	10:51:41am	New	Sensor	08042016 - Class 2.SSF
SU 3	1.81	40,327	396176.63	4566619.08	1292.49	1.40	0.80	Uncorrected	Pro 6H	8/4/2016 0:00	10:51:42am	New	Sensor	08042016 - Class 2.SSF
SU 3	1.81	40,326	396177.85	4566614.07	1292.448	1.30	0.70	Uncorrected	Pro 6H	8/4/2016 0:00	10:36:02am	New	Sensor	08042016 - Class 2.SSF
SU 3	1.81	40,325	396175.3	4566619.9	1291.278	1.40	0.80	Uncorrected	Pro 6H	8/4/2016 0:00	10:44:31am	New	Sensor	08042016 - Class 2.SSF
SU 3	1.8	40,311	396165.16	4566618.22	1292.626	1.60	0.90	Uncorrected	Pro 6H	8/4/2016 0:00	10:50:04am	New	Sensor	08042016 - Class 2.SSF
SU 3	1.8	40,309	396167.25	4566618.79	1292.452	1.60	0.90	Uncorrected	Pro 6H	8/4/2016 0:00	10:48:46am	New	Sensor	08042016 - Class 2.SSF
SU 3	1.8	40,302	396164.17	4566617.76	1292.615	1.60	0.90	Uncorrected	Pro 6H	8/4/2016 0:00	10:50:15am	New	Sensor	08042016 - Class 2.SSF
SU 3	1.79	40,291	396161.83	4566621.75	1292.493	1.60	0.90	Uncorrected	Pro 6H	8/4/2016 0:00	10:47:45am	New	Sensor	08042016 - Class 2.SSF
SU 3	1.79	40,290	396182.19	4566621.75	1292.123	1.30	0.70	Uncorrected	Pro 6H	8/4/2016 0:00	10:36:36am	New	Sensor	08042016 - Class 2.SSF
SU 3	1.79	40,278	396172.98	4566623.04	1291.69	1.60	0.90	Uncorrected	Pro 6H	8/4/2016 0:00	10:47:24am	New	Sensor	08042016 - Class 2.SSF
SU 3	1.79	40,278	396175.15	4566615.59	1292.556	1.40	0.80	Uncorrected	Pro 6H	8/4/2016 0:00	10:54:17am	New	Sensor	08042016 - Class 2.SSF
SU 3	1.78	40,267	396165.95	4566624.44	1292.787	1.40	0.80	Uncorrected	Pro 6H	8/4/2016 0:00	10:53:28am	New	Sensor	08042016 - Class 2.SSF
SU 3	1.77	40,248	396167.97	4566624.16	1292.658	1.40	0.80	Uncorrected	Pro 6H	8/4/2016 0:00	10:51:21am	New	Sensor	08042016 - Class 2.SSF
SU 3	1.76	40,231	396162.01	4566623.25	1292.032	1.40	0.80	Uncorrected	Pro 6H	8/4/2016 0:00	10:46:49am	New	Sensor	08042016 - Class 2.SSF
SU 3	1.76	40,226	396166.71	4566623.15	1292.169	1.60	0.90	Uncorrected	Pro 6H	8/4/2016 0:00	10:47:35am	New	Sensor	08042016 - Class 2.SSF
SU 3	1.76	40,225	396178.05	4566622.85	1291.303	1.40	0.80	Uncorrected	Pro 6H	8/4/2016 0:00	10:42:25am	New	Sensor	08042016 - Class 2.SSF
SU 3	1.76	40,225	396175.71	4566616.93	1292.211	1.60	0.90	Uncorrected	Pro 6H	8/4/2016 0:00	10:49:45am	New	Sensor	08042016 - Class 2.SSF
SU 3	1.76	40,220	396177.36	4566623.17	1291.247	1.40	0.80	Uncorrected	Pro 6H	8/4/2016 0:00	10:42:56am	New	Sensor	08042016 - Class 2.SSF
SU 3	1.75	40,201	396171.63	4566617.26	1292.741	1.40	0.80	Uncorrected	Pro 6H	8/4/2016 0:00	10:52:19am	New	Sensor	08042016 - Class 2.SSF
SU 3	1.74	40,187	396173.58	4566622.33	1291.48	1.40	0.80	Uncorrected	Pro 6H	8/4/2016 0:00	10:47:09am	New	Sensor	08042016 - Class 2.SSF
SU 3	1.74	40,182	396175.31	4566617.26	1292.189	1.60	0.90	Uncorrected	Pro 6H	8/4/2016 0:00	10:49:44am	New	Sensor	08042016 - Class 2.SSF

SU	Z-Score	CPM	Easting	Northing	MSL	PDOP	HDOP	CorrType	RcvrType	GPS_Date	GPS_Time	Update	FeatName	Datafile
SU 3	1.74	40,180	396169.59	4566617.8	1292.313	1.60	0.90	Uncorrected	Pro 6H	8/4/2016 0:00	10:49:57am	New	Sensor	08042016 - Class 2.SSF
SU 3	1.74	40,179	396167.74	4566621.03	1291.613	1.40	0.80	Uncorrected	Pro 6H	8/4/2016 0:00	10:45:05am	New	Sensor	08042016 - Class 2.SSF
SU 3	1.73	40,168	396167.35	4566619.43	1292.462	1.60	0.90	Uncorrected	Pro 6H	8/4/2016 0:00	10:48:26am	New	Sensor	08042016 - Class 2.SSF
SU 3	1.73	40,163	396165.47	4566622.64	1292.845	1.40	0.80	Uncorrected	Pro 6H	8/4/2016 0:00	10:53:31am	New	Sensor	08042016 - Class 2.SSF
SU 3	1.73	40,158	396162.02	4566620.82	1291.929	1.40	0.80	Uncorrected	Pro 6H	8/4/2016 0:00	10:44:53am	New	Sensor	08042016 - Class 2.SSF
SU 3	1.73	40,147	396178.49	4566620.18	1292.707	1.30	0.70	Uncorrected	Pro 6H	8/4/2016 0:00	10:39:41am	New	Sensor	08042016 - Class 2.SSF
SU 3	1.72	40,146	396178.64	4566623.11	1291.284	1.40	0.80	Uncorrected	Pro 6H	8/4/2016 0:00	10:42:14am	New	Sensor	08042016 - Class 2.SSF
SU 3	1.72	40,144	396167.11	4566617.15	1292.879	1.40	0.80	Uncorrected	Pro 6H	8/4/2016 0:00	10:54:06am	New	Sensor	08042016 - Class 2.SSF
SU 3	1.72	40,139	396169.81	4566619.21	1292.295	1.60	0.90	Uncorrected	Pro 6H	8/4/2016 0:00	10:48:22am	New	Sensor	08042016 - Class 2.SSF
SU 3	1.72	40,137	396182.64	4566621.54	1291.293	1.40	0.80	Uncorrected	Pro 6H	8/4/2016 0:00	10:40:53am	New	Sensor	08042016 - Class 2.SSF
SU 3	1.7	40,091	396172.94	4566620.14	1291.291	1.40	0.80	Uncorrected	Pro 6H	8/4/2016 0:00	10:44:35am	New	Sensor	08042016 - Class 2.SSF
SU 3	1.7	40,089	396175.91	4566618.99	1292.063	1.60	0.90	Uncorrected	Pro 6H	8/4/2016 0:00	10:48:11am	New	Sensor	08042016 - Class 2.SSF
SU 3	1.69	40,076	396172.95	4566623.83	1292.418	1.40	0.80	Uncorrected	Pro 6H	8/4/2016 0:00	10:51:28am	New	Sensor	08042016 - Class 2.SSF
SU 3	1.69	40,068	396178.05	4566619	1292.821	1.30	0.70	Uncorrected	Pro 6H	8/4/2016 0:00	10:39:06am	New	Sensor	08042016 - Class 2.SSF
SU 3	1.68	40,052	396163.94	4566623.52	1292.877	1.40	0.80	Uncorrected	Pro 6H	8/4/2016 0:00	10:53:46am	New	Sensor	08042016 - Class 2.SSF
SU 3	1.68	40,051	396178.16	4566614.56	1292.442	1.30	0.70	Uncorrected	Pro 6H	8/4/2016 0:00	10:36:02am	New	Sensor	08042016 - Class 2.SSF
SU 3	1.68	40,039	396175.11	4566615.84	1292.622	1.40	0.80	Uncorrected	Pro 6H	8/4/2016 0:00	10:54:26am	New	Sensor	08042016 - Class 2.SSF
SU 3	1.67	40,031	396177.47	4566616.08	1292.637	1.30	0.70	Uncorrected	Pro 6H	8/4/2016 0:00	10:37:49am	New	Sensor	08042016 - Class 2.SSF
SU 3	1.67	40,030	396167.95	4566622.07	1292.741	1.40	0.80	Uncorrected	Pro 6H	8/4/2016 0:00	10:53:04am	New	Sensor	08042016 - Class 2.SSF
SU 3	1.67	40,020	396175.73	4566618.24	1292.105	1.60	0.90	Uncorrected	Pro 6H	8/4/2016 0:00	10:48:59am	New	Sensor	08042016 - Class 2.SSF
SU 3	1.66	40,016	396178.38	4566611.6	1292.267	1.40	0.80	Uncorrected	Pro 6H	8/4/2016 0:00	10:40:18am	New	Sensor	08042016 - Class 2.SSF
SU 3	1.66	40,016	396174.3	4566615.94	1292.537	1.40	0.80	Uncorrected	Pro 6H	8/4/2016 0:00	10:54:15am	New	Sensor	08042016 - Class 2.SSF
SU 3	1.66	40,012	396167.46	4566618.18	1292.451	1.60	0.90	Uncorrected	Pro 6H	8/4/2016 0:00	10:49:32am	New	Sensor	08042016 - Class 2.SSF
SU 3	1.66	40,006	396178.12	4566622.6	1291.294	1.40	0.80	Uncorrected	Pro 6H	8/4/2016 0:00	10:42:15am	New	Sensor	08042016 - Class 2.SSF
SU 3	1.66	40,003	396181.38	4566620.66	1292.101	1.30	0.70	Uncorrected	Pro 6H	8/4/2016 0:00	10:36:38am	New	Sensor	08042016 - Class 2.SSF
SU 3	1.66	40,001	396181.01	4566620.01	1292.13	1.30	0.70	Uncorrected	Pro 6H	8/4/2016 0:00	10:36:39am	New	Sensor	08042016 - Class 2.SSF
SU 3	1.65	39,994	396162.74	4566619.65	1292.751	1.60	0.90	Uncorrected	Pro 6H	8/4/2016 0:00	10:49:21am	New	Sensor	08042016 - Class 2.SSF
SU 3	1.65	39,989	396172.28	4566616.95	1292.715	1.40	0.80	Uncorrected	Pro 6H	8/4/2016 0:00	10:52:17am	New	Sensor	08042016 - Class 2.SSF
SU 3	1.65	39,980	396162.15	4566623.03	1292.43	1.60	0.90	Uncorrected	Pro 6H	8/4/2016 0:00	10:47:43am	New	Sensor	08042016 - Class 2.SSF
SU 3	1.65	39,978	396177.75	4566616.64	1292.613	1.30	0.70	Uncorrected	Pro 6H	8/4/2016 0:00	10:37:50am	New	Sensor	08042016 - Class 2.SSF
SU 3	1.65	39,977	396176.27	4566615.07	1292.827	1.30	0.70	Uncorrected	Pro 6H	8/4/2016 0:00	10:38:28am	New	Sensor	08042016 - Class 2.SSF
SU 3	1.64	39,968	396176.08	4566622.12	1291.401	1.40	0.80	Uncorrected	Pro 6H	8/4/2016 0:00	10:47:13am	New	Sensor	08042016 - Class 2.SSF
SU 3	1.64	39,967	396172	4566616.91	1292.712	1.40	0.80	Uncorrected	Pro 6H	8/4/2016 0:00	10:52:18am	New	Sensor	08042016 - Class 2.SSF
SU 3	1.64	39,965	396174.27	4566618.83	1292.031	1.60	0.90	Uncorrected	Pro 6H	8/4/2016 0:00	10:48:14am	New	Sensor	08042016 - Class 2.SSF
SU 3	1.63	39,944	396178.85	4566613.78	1292.052	1.40	0.80	Uncorrected	Pro 6H	8/4/2016 0:00	10:40:23am	New	Sensor	08042016 - Class 2.SSF
SU 3	1.63	39,942	396178.29	4566624.88	1291.167	1.40	0.80	Uncorrected	Pro 6H	8/4/2016 0:00	10:43:05am	New	Sensor	08042016 - Class 2.SSF
SU 3	1.63	39,933	396177.27	4566619.65	1291.348	1.40	0.80	Uncorrected	Pro 6H	8/4/2016 0:00	10:43:54am	New	Sensor	08042016 - Class 2.SSF
SU 3	1.62	39,927	396176.96	4566617.26	1292.878	1.30	0.70	Uncorrected	Pro 6H	8/4/2016 0:00	10:39:03am	New	Sensor	08042016 - Class 2.SSF
SU 3	1.62	39,927	396176.82	4566616.47	1291.369	1.40	0.80	Uncorrected	Pro 6H	8/4/2016 0:00	10:43:57am	New	Sensor	08042016 - Class 2.SSF
SU 3	1.62	39,914	396176.49	4566615.65	1291.488	1.40	0.80	Uncorrected	Pro 6H	8/4/2016 0:00	10:44:00am	New	Sensor	08042016 - Class 2.SSF
SU 3	1.62	39,914	396167.09	4566621.77	1291.637	1.40	0.80	Uncorrected	Pro 6H	8/4/2016 0:00	10:46:01am	New	Sensor	08042016 - Class 2.SSF
SU 3	1.62	39,912	396167.17	4566618.87	1292.871	1.40	0.80	Uncorrected	Pro 6H	8/4/2016 0:00	10:53:09am	New	Sensor	08042016 - Class 2.SSF
SU 3	1.61	39,897	396168.12	4566620.75	1291.627	1.40	0.80	Uncorrected	Pro 6H	8/4/2016 0:00	10:44:43am	New	Sensor	08042016 - Class 2.SSF
SU 3	1.61	39,894	396161.77	4566623.07	1292.989	1.40	0.80	Uncorrected	Pro 6H	8/4/2016 0:00	10:53:51am	New	Sensor	08042016 - Class 2.SSF
SU 3	1.6	39,880	396176.54	4566615.75	1291.408	1.40	0.80	Uncorrected	Pro 6H	8/4/2016 0:00	10:44:09am	New	Sensor	08042016 - Class 2.SSF
SU 3	1.6	39,872	396177.26	4566619.5	1291.228	1.40	0.80	Uncorrected	Pro 6H	8/4/2016 0:00	10:44:16am	New	Sensor	08042016 - Class 2.SSF
SU 3	1.6	39,870	396177.35	4566617.17	1292.685	1.30	0.70	Uncorrected	Pro 6H	8/4/2016 0:00	10:38:24am	New	Sensor	08042016 - Class 2.SSF
SU 3	1.6	39,867	396181.39	4566619.86	1292.178	1.30	0.70	Uncorrected	Pro 6H	8/4/2016 0:00	10:36:12am	New	Sensor	08042016 - Class 2.SSF
SU 3	1.6	39,865	396176.46	4566620.34	1291.353	1.40	0.80	Uncorrected	Pro 6H	8/4/2016 0:00	10:45:19am	New	Sensor	08042016 - Class 2.SSF
SU 3	1.59	39,852	396170.45	4566621.26	1292.714	1.40	0.80	Uncorrected	Pro 6H	8/4/2016 0:00	10:52:37am	New	Sensor	08042016 - Class 2.SSF
SU 3	1.59	39,851	396175.16	4566622.06	1292.409	1.40	0.80	Uncorrected	Pro 6H	8/4/2016 0:00	10:52:00am	New	Sensor	08042016 - Class 2.SSF
SU 3	1.58	39,840	396177.06	4566621.99	1291.244	1.40	0.80	Uncorrected	Pro 6H	8/4/2016 0:00	10:43:48am	New	Sensor	08042016 - Class 2.SSF

SU	Z-Score	CPM	Easting	Northing	MSL	PDOP	HDOP	CorrType	RcvrType	GPS_Date	GPS_Time	Update	FeatName	Datafile
SU 3	1.58	39,839	396172.46	4566618.37	1292.144	1.60	0.90	Uncorrected	Pro 6H	8/4/2016 0:00	10:49:06am	New	Sensor	08042016 - Class 2.SSF
SU 3	1.58	39,838	396176.63	4566613.48	1292.647	1.30	0.70	Uncorrected	Pro 6H	8/4/2016 0:00	10:37:45am	New	Sensor	08042016 - Class 2.SSF
SU 3	1.58	39,837	396168.03	4566618.75	1292.42	1.60	0.90	Uncorrected	Pro 6H	8/4/2016 0:00	10:48:47am	New	Sensor	08042016 - Class 2.SSF
SU 3	1.58	39,829	396175.09	4566615.73	1292.656	1.40	0.80	Uncorrected	Pro 6H	8/4/2016 0:00	10:54:18am	New	Sensor	08042016 - Class 2.SSF
SU 3	1.58	39,828	396177.12	4566621.05	1292.352	1.40	0.80	Uncorrected	Pro 6H	8/4/2016 0:00	10:51:39am	New	Sensor	08042016 - Class 2.SSF
SU 3	1.58	39,824	396182.23	4566621.84	1291.349	1.40	0.80	Uncorrected	Pro 6H	8/4/2016 0:00	10:40:54am	New	Sensor	08042016 - Class 2.SSF
SU 3	1.58	39,823	396180.94	4566618.43	1291.652	1.40	0.80	Uncorrected	Pro 6H	8/4/2016 0:00	10:40:33am	New	Sensor	08042016 - Class 2.SSF
SU 3	1.57	39,814	396177.91	4566617.21	1292.575	1.30	0.70	Uncorrected	Pro 6H	8/4/2016 0:00	10:37:51am	New	Sensor	08042016 - Class 2.SSF
SU 3	1.57	39,803	396178.32	4566617.58	1292.553	1.30	0.70	Uncorrected	Pro 6H	8/4/2016 0:00	10:37:52am	New	Sensor	08042016 - Class 2.SSF
SU 3	1.56	39,792	396171.57	4566622.07	1292.566	1.40	0.80	Uncorrected	Pro 6H	8/4/2016 0:00	10:52:27am	New	Sensor	08042016 - Class 2.SSF
SU 3	1.56	39,791	396173.27	4566622.45	1292.535	1.40	0.80	Uncorrected	Pro 6H	8/4/2016 0:00	10:52:08am	New	Sensor	08042016 - Class 2.SSF
SU 3	1.56	39,790	396176.54	4566615.5	1292.799	1.30	0.70	Uncorrected	Pro 6H	8/4/2016 0:00	10:38:27am	New	Sensor	08042016 - Class 2.SSF
SU 3	1.55	39,777	396178.54	4566621.19	1291.488	1.40	0.80	Uncorrected	Pro 6H	8/4/2016 0:00	10:41:16am	New	Sensor	08042016 - Class 2.SSF
SU 3	1.55	39,774	396177.11	4566621.36	1291.317	1.40	0.80	Uncorrected	Pro 6H	8/4/2016 0:00	10:42:22am	New	Sensor	08042016 - Class 2.SSF
SU 3	1.55	39,768	396171.74	4566622.64	1292.592	1.40	0.80	Uncorrected	Pro 6H	8/4/2016 0:00	10:52:28am	New	Sensor	08042016 - Class 2.SSF
SU 3	1.55	39,767	396177.36	4566622.21	1292.309	1.40	0.80	Uncorrected	Pro 6H	8/4/2016 0:00	10:51:37am	New	Sensor	08042016 - Class 2.SSF
SU 3	1.55	39,762	396175.82	4566615.59	1291.288	1.40	0.80	Uncorrected	Pro 6H	8/4/2016 0:00	10:44:08am	New	Sensor	08042016 - Class 2.SSF
SU 3	1.55	39,757	396162.29	4566624.23	1292.956	1.40	0.80	Uncorrected	Pro 6H	8/4/2016 0:00	10:53:49am	New	Sensor	08042016 - Class 2.SSF
SU 3	1.54	39,747	396166.43	4566624.8	1292.751	1.40	0.80	Uncorrected	Pro 6H	8/4/2016 0:00	10:53:27am	New	Sensor	08042016 - Class 2.SSF
SU 3	1.54	39,744	396177.69	4566613.54	1292.49	1.30	0.70	Uncorrected	Pro 6H	8/4/2016 0:00	10:36:00am	New	Sensor	08042016 - Class 2.SSF
SU 3	1.53	39,732	396175.19	4566615.79	1292.628	1.40	0.80	Uncorrected	Pro 6H	8/4/2016 0:00	10:54:22am	New	Sensor	08042016 - Class 2.SSF
SU 3	1.53	39,731	396168.86	4566624.4	1292.65	1.40	0.80	Uncorrected	Pro 6H	8/4/2016 0:00	10:53:00am	New	Sensor	08042016 - Class 2.SSF
SU 3	1.53	39,729	396180.57	4566623.83	1291.45	1.40	0.80	Uncorrected	Pro 6H	8/4/2016 0:00	10:41:11am	New	Sensor	08042016 - Class 2.SSF
SU 3	1.53	39,722	396163.41	4566619.24	1292.655	1.60	0.90	Uncorrected	Pro 6H	8/4/2016 0:00	10:48:40am	New	Sensor	08042016 - Class 2.SSF
SU 3	1.53	39,720	396170.65	4566623.24	1291.821	1.60	0.90	Uncorrected	Pro 6H	8/4/2016 0:00	10:47:28am	New	Sensor	08042016 - Class 2.SSF
SU 3	1.53	39,716	396181.79	4566622.25	1291.42	1.40	0.80	Uncorrected	Pro 6H	8/4/2016 0:00	10:40:55am	New	Sensor	08042016 - Class 2.SSF
SU 3	1.53	39,713	396163.6	4566624.23	1292.878	1.40	0.80	Uncorrected	Pro 6H	8/4/2016 0:00	10:53:47am	New	Sensor	08042016 - Class 2.SSF
SU 3	1.52	39,707	396166.17	4566616.81	1292.983	1.40	0.80	Uncorrected	Pro 6H	8/4/2016 0:00	10:53:14am	New	Sensor	08042016 - Class 2.SSF
SU 3	1.52	39,705	396176.85	4566619.44	1291.421	1.40	0.80	Uncorrected	Pro 6H	8/4/2016 0:00	10:41:37am	New	Sensor	08042016 - Class 2.SSF
SU 3	1.52	39,692	396175.84	4566613.17	1292.938	1.30	0.70	Uncorrected	Pro 6H	8/4/2016 0:00	10:38:31am	New	Sensor	08042016 - Class 2.SSF
SU 3	1.52	39,692	396174.33	4566623.28	1292.362	1.40	0.80	Uncorrected	Pro 6H	8/4/2016 0:00	10:50:51am	New	Sensor	08042016 - Class 2.SSF
SU 3	1.51	39,689	396165.55	4566617.65	1292.554	1.60	0.90	Uncorrected	Pro 6H	8/4/2016 0:00	10:50:17am	New	Sensor	08042016 - Class 2.SSF
SU 3	1.5	39,665	396177.4	4566623.02	1291.422	1.60	0.90	Uncorrected	Pro 6H	8/4/2016 0:00	10:47:16am	New	Sensor	08042016 - Class 2.SSF
SU 3	1.5	39,663	396178.46	4566612.5	1292.207	1.40	0.80	Uncorrected	Pro 6H	8/4/2016 0:00	10:40:20am	New	Sensor	08042016 - Class 2.SSF
SU 3	1.5	39,660	396178.92	4566622.47	1291.319	1.40	0.80	Uncorrected	Pro 6H	8/4/2016 0:00	10:41:43am	New	Sensor	08042016 - Class 2.SSF
SU 3	1.5	39,655	396232.87	4566604.13	1290.008	1.30	0.70	Uncorrected	Pro 6H	8/4/2016 0:00	10:33:12am	New	Sensor	08042016 - Class 2.SSF
SU 3	1.5	39,655	396169.32	4566624.07	1292.563	1.40	0.80	Uncorrected	Pro 6H	8/4/2016 0:00	10:51:23am	New	Sensor	08042016 - Class 2.SSF
SU 3	1.49	39,634	396177.52	4566618.72	1291.313	1.40	0.80	Uncorrected	Pro 6H	8/4/2016 0:00	10:44:14am	New	Sensor	08042016 - Class 2.SSF
SU 3	1.49	39,633	396175.07	4566623.95	1292.283	1.40	0.80	Uncorrected	Pro 6H	8/4/2016 0:00	10:51:31am	New	Sensor	08042016 - Class 2.SSF
SU 3	1.48	39,615	396175.82	4566617.76	1292.129	1.60	0.90	Uncorrected	Pro 6H	8/4/2016 0:00	10:49:00am	New	Sensor	08042016 - Class 2.SSF
SU 3	1.48	39,614	396178.55	4566612.17	1292.251	1.40	0.80	Uncorrected	Pro 6H	8/4/2016 0:00	10:40:19am	New	Sensor	08042016 - Class 2.SSF
SU 3	1.47	39,600	396167.69	4566622.18	1291.749	1.40	0.80	Uncorrected	Pro 6H	8/4/2016 0:00	10:46:36am	New	Sensor	08042016 - Class 2.SSF
SU 3	1.47	39,597	396179.43	4566616.18	1291.853	1.40	0.80	Uncorrected	Pro 6H	8/4/2016 0:00	10:40:28am	New	Sensor	08042016 - Class 2.SSF
SU 3	1.47	39,589	396161.93	4566620.94	1291.899	1.40	0.80	Uncorrected	Pro 6H	8/4/2016 0:00	10:44:54am	New	Sensor	08042016 - Class 2.SSF
SU 3	1.47	39,583	396165.53	4566622.55	1291.876	1.40	0.80	Uncorrected	Pro 6H	8/4/2016 0:00	10:46:40am	New	Sensor	08042016 - Class 2.SSF
SU 3	1.46	39,578	396181.88	4566627.55	1291.148	1.40	0.80	Uncorrected	Pro 6H	8/4/2016 0:00	10:41:58am	New	Sensor	08042016 - Class 2.SSF
SU 3	1.46	39,571	396162.14	4566618.53	1292.729	1.60	0.90	Uncorrected	Pro 6H	8/4/2016 0:00	10:50:11am	New	Sensor	08042016 - Class 2.SSF
SU 3	1.46	39,570	396176.29	4566616.49	1292.796	1.30	0.70	Uncorrected	Pro 6H	8/4/2016 0:00	10:39:48am	New	Sensor	08042016 - Class 2.SSF
SU 3	1.45	39,555	396171.77	4566620.25	1291.334	1.40	0.80	Uncorrected	Pro 6H	8/4/2016 0:00	10:44:37am	New	Sensor	08042016 - Class 2.SSF
SU 3	1.45	39,555	396162.59	4566620.58	1291.897	1.40	0.80	Uncorrected	Pro 6H	8/4/2016 0:00	10:44:52am	New	Sensor	08042016 - Class 2.SSF
SU 3	1.45	39,548	396175.15	4566615.83	1292.622	1.40	0.80	Uncorrected	Pro 6H	8/4/2016 0:00	10:54:24am	New	Sensor	08042016 - Class 2.SSF
SU 3	1.45	39,545	396176.02	4566615.27	1292.825	1.30	0.70	Uncorrected	Pro 6H	8/4/2016 0:00	10:39:50am	New	Sensor	08042016 - Class 2.SSF

SU	Z-Score	CPM	Easting	Northing	MSL	PDOP	HDOP	CorrType	RcvrType	GPS_Date	GPS_Time	Update	FeatName	Datafile
SU 3	1.44	39,534	396176.71	4566615.55	1291.502	1.40	0.80	Uncorrected	Pro 6H	8/4/2016 0:00	10:44:01am	New	Sensor	08042016 - Class 2.SSF
SU 3	1.44	39,533	396165.35	4566619.59	1292.603	1.60	0.90	Uncorrected	Pro 6H	8/4/2016 0:00	10:48:29am	New	Sensor	08042016 - Class 2.SSF
SU 3	1.44	39,528	396168.99	4566623.24	1291.987	1.60	0.90	Uncorrected	Pro 6H	8/4/2016 0:00	10:47:31am	New	Sensor	08042016 - Class 2.SSF
SU 3	1.44	39,520	396177	4566616.8	1291.339	1.40	0.80	Uncorrected	Pro 6H	8/4/2016 0:00	10:44:11am	New	Sensor	08042016 - Class 2.SSF
SU 3	1.44	39,518	396167.46	4566622.52	1291.722	1.40	0.80	Uncorrected	Pro 6H	8/4/2016 0:00	10:46:59am	New	Sensor	08042016 - Class 2.SSF
SU 3	1.43	39,517	396167.25	4566621.08	1291.637	1.40	0.80	Uncorrected	Pro 6H	8/4/2016 0:00	10:45:04am	New	Sensor	08042016 - Class 2.SSF
SU 3	1.43	39,506	396165.05	4566620.77	1291.753	1.40	0.80	Uncorrected	Pro 6H	8/4/2016 0:00	10:44:48am	New	Sensor	08042016 - Class 2.SSF
SU 3	1.43	39,503	396177.27	4566622.68	1291.397	1.60	0.90	Uncorrected	Pro 6H	8/4/2016 0:00	10:47:15am	New	Sensor	08042016 - Class 2.SSF
SU 3	1.42	39,495	396175.23	4566618.86	1292.128	1.40	0.80	Uncorrected	Pro 6H	8/4/2016 0:00	10:50:37am	New	Sensor	08042016 - Class 2.SSF
SU 3	1.42	39,494	396174.85	4566618.58	1292.09	1.60	0.90	Uncorrected	Pro 6H	8/4/2016 0:00	10:48:57am	New	Sensor	08042016 - Class 2.SSF
SU 3	1.42	39,491	396176.98	4566619.76	1291.357	1.40	0.80	Uncorrected	Pro 6H	8/4/2016 0:00	10:43:53am	New	Sensor	08042016 - Class 2.SSF
SU 3	1.42	39,484	396168.76	4566619.2	1292.807	1.40	0.80	Uncorrected	Pro 6H	8/4/2016 0:00	10:52:51am	New	Sensor	08042016 - Class 2.SSF
SU 3	1.42	39,481	396182.44	4566622.37	1292.088	1.30	0.70	Uncorrected	Pro 6H	8/4/2016 0:00	10:36:36am	New	Sensor	08042016 - Class 2.SSF
SU 3	1.42	39,479	396168.48	4566619.81	1292.23	1.60	0.90	Uncorrected	Pro 6H	8/4/2016 0:00	10:47:58am	New	Sensor	08042016 - Class 2.SSF
SU 3	1.42	39,477	396171.79	4566623.15	1291.727	1.60	0.90	Uncorrected	Pro 6H	8/4/2016 0:00	10:47:26am	New	Sensor	08042016 - Class 2.SSF
SU 3	1.41	39,465	396177.83	4566620.69	1291.383	1.40	0.80	Uncorrected	Pro 6H	8/4/2016 0:00	10:42:19am	New	Sensor	08042016 - Class 2.SSF
SU 3	1.41	39,454	396179.98	4566622.42	1292.687	1.30	0.70	Uncorrected	Pro 6H	8/4/2016 0:00	10:39:37am	New	Sensor	08042016 - Class 2.SSF
SU 3	1.41	39,454	396170.68	4566622.62	1291.508	1.40	0.80	Uncorrected	Pro 6H	8/4/2016 0:00	10:47:04am	New	Sensor	08042016 - Class 2.SSF
SU 3	1.41	39,454	396171.47	4566619.09	1292.141	1.60	0.90	Uncorrected	Pro 6H	8/4/2016 0:00	10:48:19am	New	Sensor	08042016 - Class 2.SSF
SU 3	1.41	39,453	396175.55	4566617.62	1292.113	1.60	0.90	Uncorrected	Pro 6H	8/4/2016 0:00	10:49:01am	New	Sensor	08042016 - Class 2.SSF
SU 3	1.4	39,446	396177.1	4566620.07	1291.389	1.40	0.80	Uncorrected	Pro 6H	8/4/2016 0:00	10:41:38am	New	Sensor	08042016 - Class 2.SSF
SU 3	1.4	39,439	396176.93	4566620	1291.295	1.40	0.80	Uncorrected	Pro 6H	8/4/2016 0:00	10:44:24am	New	Sensor	08042016 - Class 2.SSF
SU 3	1.4	39,434	396175.21	4566615.74	1292.617	1.40	0.80	Uncorrected	Pro 6H	8/4/2016 0:00	10:54:20am	New	Sensor	08042016 - Class 2.SSF
SU 3	1.39	39,430	396180.84	4566623.22	1292.617	1.30	0.70	Uncorrected	Pro 6H	8/4/2016 0:00	10:39:35am	New	Sensor	08042016 - Class 2.SSF
SU 3	1.39	39,420	396175.59	4566612.41	1293.098	1.30	0.70	Uncorrected	Pro 6H	8/4/2016 0:00	10:38:56am	New	Sensor	08042016 - Class 2.SSF
SU 3	1.39	39,412	396165.99	4566622.54	1291.85	1.40	0.80	Uncorrected	Pro 6H	8/4/2016 0:00	10:46:39am	New	Sensor	08042016 - Class 2.SSF
SU 3	1.39	39,411	396177.25	4566617.85	1292.848	1.30	0.70	Uncorrected	Pro 6H	8/4/2016 0:00	10:39:04am	New	Sensor	08042016 - Class 2.SSF
SU 3	1.38	39,405	396165.54	4566621.55	1291.842	1.40	0.80	Uncorrected	Pro 6H	8/4/2016 0:00	10:45:41am	New	Sensor	08042016 - Class 2.SSF
SU 3	1.38	39,401	396168.11	4566622.61	1292.72	1.40	0.80	Uncorrected	Pro 6H	8/4/2016 0:00	10:53:03am	New	Sensor	08042016 - Class 2.SSF
SU 3	1.37	39,382	396176.09	4566615.86	1292.793	1.30	0.70	Uncorrected	Pro 6H	8/4/2016 0:00	10:39:49am	New	Sensor	08042016 - Class 2.SSF
SU 3	1.37	39,378	396172	4566618.95	1292.104	1.60	0.90	Uncorrected	Pro 6H	8/4/2016 0:00	10:48:18am	New	Sensor	08042016 - Class 2.SSF
SU 3	1.37	39,377	396177.88	4566618.36	1291.253	1.40	0.80	Uncorrected	Pro 6H	8/4/2016 0:00	10:44:13am	New	Sensor	08042016 - Class 2.SSF
SU 3	1.37	39,369	396162.86	4566619.37	1292.716	1.60	0.90	Uncorrected	Pro 6H	8/4/2016 0:00	10:48:39am	New	Sensor	08042016 - Class 2.SSF
SU 3	1.36	39,360	396178.6	4566622.06	1291.362	1.40	0.80	Uncorrected	Pro 6H	8/4/2016 0:00	10:41:42am	New	Sensor	08042016 - Class 2.SSF
SU 3	1.36	39,359	396172.28	4566619.53	1291.969	1.60	0.90	Uncorrected	Pro 6H	8/4/2016 0:00	10:48:04am	New	Sensor	08042016 - Class 2.SSF
SU 3	1.36	39,353	396177.09	4566618.21	1292.737	1.30	0.70	Uncorrected	Pro 6H	8/4/2016 0:00	10:39:45am	New	Sensor	08042016 - Class 2.SSF
SU 3	1.36	39,349	396180.99	4566619.34	1292.211	1.30	0.70	Uncorrected	Pro 6H	8/4/2016 0:00	10:36:12am	New	Sensor	08042016 - Class 2.SSF
SU 3	1.35	39,340	396174.97	4566621.19	1291.344	1.40	0.80	Uncorrected	Pro 6H	8/4/2016 0:00	10:46:14am	New	Sensor	08042016 - Class 2.SSF
SU 3	1.35	39,337	396163.15	4566623.56	1292.892	1.40	0.80	Uncorrected	Pro 6H	8/4/2016 0:00	10:51:09am	New	Sensor	08042016 - Class 2.SSF
SU 3	1.35	39,336	396178.99	4566620.12	1292.704	1.30	0.70	Uncorrected	Pro 6H	8/4/2016 0:00	10:39:08am	New	Sensor	08042016 - Class 2.SSF
SU 3	1.35	39,335	396166.08	4566619.56	1292.554	1.60	0.90	Uncorrected	Pro 6H	8/4/2016 0:00	10:48:28am	New	Sensor	08042016 - Class 2.SSF
SU 3	1.35	39,335	396176.91	4566623.41	1292.196	1.40	0.80	Uncorrected	Pro 6H	8/4/2016 0:00	10:50:47am	New	Sensor	08042016 - Class 2.SSF
SU 3	1.35	39,333	396177.76	4566620.28	1291.489	1.40	0.80	Uncorrected	Pro 6H	8/4/2016 0:00	10:41:18am	New	Sensor	08042016 - Class 2.SSF
SU 3	1.35	39,332	396179.94	4566620.53	1292.429	1.30	0.70	Uncorrected	Pro 6H	8/4/2016 0:00	10:38:17am	New	Sensor	08042016 - Class 2.SSF
SU 3	1.35	39,325	396175.26	4566616.38	1292.558	1.40	0.80	Uncorrected	Pro 6H	8/4/2016 0:00	10:51:51am	New	Sensor	08042016 - Class 2.SSF
SU 3	1.34	39,311	396176.48	4566616.14	1292.957	1.30	0.70	Uncorrected	Pro 6H	8/4/2016 0:00	10:39:01am	New	Sensor	08042016 - Class 2.SSF
SU 3	1.34	39,303	396175.25	4566618.03	1292.154	1.40	0.80	Uncorrected	Pro 6H	8/4/2016 0:00	10:50:36am	New	Sensor	08042016 - Class 2.SSF
SU 3	1.34	39,302	396172.87	4566616.04	1292.582	1.40	0.80	Uncorrected	Pro 6H	8/4/2016 0:00	10:54:13am	New	Sensor	08042016 - Class 2.SSF
SU 3	1.33	39,299	396174.09	4566618.63	1292.089	1.60	0.90	Uncorrected	Pro 6H	8/4/2016 0:00	10:48:56am	New	Sensor	08042016 - Class 2.SSF
SU 3	1.33	39,296	396178.54	4566613.32	1292.088	1.40	0.80	Uncorrected	Pro 6H	8/4/2016 0:00	10:40:22am	New	Sensor	08042016 - Class 2.SSF
SU 3	1.33	39,291	396180.62	4566627.51	1291.124	1.40	0.80	Uncorrected	Pro 6H	8/4/2016 0:00	10:42:48am	New	Sensor	08042016 - Class 2.SSF
SU 3	1.33	39,289	396177.44	4566624.73	1291.166	1.40	0.80	Uncorrected	Pro 6H	8/4/2016 0:00	10:43:44am	New	Sensor	08042016 - Class 2.SSF

SU	Z-Score	CPM	Easting	Northing	MSL	PDOP	HDOP	CorrType	RcvrType	GPS_Date	GPS_Time	Update	FeatName	Datafile
SU 3	1.33	39,288	396176.65	4566617.72	1291.574	1.40	0.80	Uncorrected	Pro 6H	8/4/2016 0:00	10:41:23am	New	Sensor	08042016 - Class 2.SSF
SU 3	1.33	39,287	396176.23	4566615.46	1292.99	1.30	0.70	Uncorrected	Pro 6H	8/4/2016 0:00	10:39:00am	New	Sensor	08042016 - Class 2.SSF
SU 3	1.33	39,287	396171.47	4566624.34	1292.671	1.40	0.80	Uncorrected	Pro 6H	8/4/2016 0:00	10:52:31am	New	Sensor	08042016 - Class 2.SSF
SU 3	1.33	39,279	396177.74	4566622.82	1291.254	1.40	0.80	Uncorrected	Pro 6H	8/4/2016 0:00	10:43:01am	New	Sensor	08042016 - Class 2.SSF
SU 3	1.32	39,278	396174.75	4566618.78	1292.514	1.40	0.80	Uncorrected	Pro 6H	8/4/2016 0:00	10:51:55am	New	Sensor	08042016 - Class 2.SSF
SU 3	1.32	39,276	396166.73	4566623.67	1292.713	1.40	0.80	Uncorrected	Pro 6H	8/4/2016 0:00	10:51:03am	New	Sensor	08042016 - Class 2.SSF
SU 3	1.32	39,275	396175.36	4566622.18	1291.372	1.40	0.80	Uncorrected	Pro 6H	8/4/2016 0:00	10:47:12am	New	Sensor	08042016 - Class 2.SSF
SU 3	1.32	39,273	396178.78	4566619.21	1292.515	1.30	0.70	Uncorrected	Pro 6H	8/4/2016 0:00	10:38:20am	New	Sensor	08042016 - Class 2.SSF
SU 3	1.32	39,268	396181.52	4566622.78	1292.184	1.30	0.70	Uncorrected	Pro 6H	8/4/2016 0:00	10:38:13am	New	Sensor	08042016 - Class 2.SSF
SU 3	1.32	39,264	396179.41	4566620.71	1292.695	1.30	0.70	Uncorrected	Pro 6H	8/4/2016 0:00	10:39:09am	New	Sensor	08042016 - Class 2.SSF
SU 3	1.32	39,262	396176.13	4566619.9	1291.258	1.40	0.80	Uncorrected	Pro 6H	8/4/2016 0:00	10:44:30am	New	Sensor	08042016 - Class 2.SSF
SU 3	1.32	39,258	396179.9	4566628.22	1291.144	1.40	0.80	Uncorrected	Pro 6H	8/4/2016 0:00	10:43:12am	New	Sensor	08042016 - Class 2.SSF
SU 3	1.31	39,255	396175.83	4566612.86	1293.062	1.30	0.70	Uncorrected	Pro 6H	8/4/2016 0:00	10:38:56am	New	Sensor	08042016 - Class 2.SSF
SU 3	1.31	39,254	396169.26	4566616.62	1292.699	1.40	0.80	Uncorrected	Pro 6H	8/4/2016 0:00	10:54:09am	New	Sensor	08042016 - Class 2.SSF
SU 3	1.31	39,245	396162.02	4566622.48	1292.447	1.60	0.90	Uncorrected	Pro 6H	8/4/2016 0:00	10:47:44am	New	Sensor	08042016 - Class 2.SSF
SU 3	1.31	39,239	396171.2	4566623.17	1291.775	1.60	0.90	Uncorrected	Pro 6H	8/4/2016 0:00	10:47:27am	New	Sensor	08042016 - Class 2.SSF
SU 3	1.31	39,239	396168.57	4566618.69	1292.38	1.60	0.90	Uncorrected	Pro 6H	8/4/2016 0:00	10:48:48am	New	Sensor	08042016 - Class 2.SSF
SU 3	1.31	39,239	396174.85	4566615.35	1292.188	1.60	0.90	Uncorrected	Pro 6H	8/4/2016 0:00	10:50:31am	New	Sensor	08042016 - Class 2.SSF
SU 3	1.31	39,238	396170.29	4566619.25	1292.237	1.60	0.90	Uncorrected	Pro 6H	8/4/2016 0:00	10:48:21am	New	Sensor	08042016 - Class 2.SSF
SU 3	1.3	39,228	396166.38	4566618.09	1292.585	1.60	0.90	Uncorrected	Pro 6H	8/4/2016 0:00	10:50:02am	New	Sensor	08042016 - Class 2.SSF
SU 3	1.3	39,227	396167.2	4566623.2	1292.15	1.60	0.90	Uncorrected	Pro 6H	8/4/2016 0:00	10:47:34am	New	Sensor	08042016 - Class 2.SSF
SU 3	1.3	39,227	396167.2	4566619.86	1292.314	1.60	0.90	Uncorrected	Pro 6H	8/4/2016 0:00	10:47:56am	New	Sensor	08042016 - Class 2.SSF
SU 3	1.3	39,214	396177.38	4566618.69	1292.727	1.30	0.70	Uncorrected	Pro 6H	8/4/2016 0:00	10:39:44am	New	Sensor	08042016 - Class 2.SSF
SU 3	1.29	39,198	396175.88	4566613.42	1292.842	1.30	0.70	Uncorrected	Pro 6H	8/4/2016 0:00	10:39:53am	New	Sensor	08042016 - Class 2.SSF
SU 3	1.29	39,194	396163.96	4566622.05	1291.888	1.40	0.80	Uncorrected	Pro 6H	8/4/2016 0:00	10:45:56am	New	Sensor	08042016 - Class 2.SSF
SU 3	1.29	39,193	396161.67	4566622.5	1292.999	1.40	0.80	Uncorrected	Pro 6H	8/4/2016 0:00	10:53:52am	New	Sensor	08042016 - Class 2.SSF
SU 3	1.28	39,190	396164.07	4566619.27	1292.696	1.60	0.90	Uncorrected	Pro 6H	8/4/2016 0:00	10:49:19am	New	Sensor	08042016 - Class 2.SSF
SU 3	1.28	39,190	396171.95	4566623.98	1292.656	1.40	0.80	Uncorrected	Pro 6H	8/4/2016 0:00	10:52:30am	New	Sensor	08042016 - Class 2.SSF
SU 3	1.28	39,172	396170.85	4566617.47	1292.281	1.60	0.90	Uncorrected	Pro 6H	8/4/2016 0:00	10:49:55am	New	Sensor	08042016 - Class 2.SSF
SU 3	1.27	39,166	396168.99	4566624.54	1292.666	1.40	0.80	Uncorrected	Pro 6H	8/4/2016 0:00	10:52:59am	New	Sensor	08042016 - Class 2.SSF
SU 3	1.27	39,163	396174.58	4566624.24	1292.484	1.40	0.80	Uncorrected	Pro 6H	8/4/2016 0:00	10:52:03am	New	Sensor	08042016 - Class 2.SSF
SU 3	1.27	39,160	396176.9	4566616.09	1291.409	1.40	0.80	Uncorrected	Pro 6H	8/4/2016 0:00	10:44:10am	New	Sensor	08042016 - Class 2.SSF
SU 3	1.27	39,153	396170.81	4566623.98	1292.54	1.40	0.80	Uncorrected	Pro 6H	8/4/2016 0:00	10:51:25am	New	Sensor	08042016 - Class 2.SSF
SU 3	1.26	39,145	396176.47	4566614.3	1291.635	1.40	0.80	Uncorrected	Pro 6H	8/4/2016 0:00	10:41:29am	New	Sensor	08042016 - Class 2.SSF
SU 3	1.26	39,137	396163.53	4566619.48	1292.69	1.60	0.90	Uncorrected	Pro 6H	8/4/2016 0:00	10:49:20am	New	Sensor	08042016 - Class 2.SSF
SU 3	1.26	39,132	396176.54	4566617.16	1291.589	1.40	0.80	Uncorrected	Pro 6H	8/4/2016 0:00	10:41:24am	New	Sensor	08042016 - Class 2.SSF
SU 3	1.26	39,132	396175.43	4566617.38	1292.115	1.40	0.80	Uncorrected	Pro 6H	8/4/2016 0:00	10:50:35am	New	Sensor	08042016 - Class 2.SSF
SU 3	1.25	39,127	396182.11	4566620.01	1291.454	1.40	0.80	Uncorrected	Pro 6H	8/4/2016 0:00	10:40:36am	New	Sensor	08042016 - Class 2.SSF
SU 3	1.25	39,125	396168.44	4566621.4	1291.675	1.40	0.80	Uncorrected	Pro 6H	8/4/2016 0:00	10:45:36am	New	Sensor	08042016 - Class 2.SSF
SU 3	1.25	39,125	396164.47	4566617.75	1292.942	1.40	0.80	Uncorrected	Pro 6H	8/4/2016 0:00	10:54:02am	New	Sensor	08042016 - Class 2.SSF
SU 3	1.25	39,119	396177.25	4566623.42	1291.214	1.40	0.80	Uncorrected	Pro 6H	8/4/2016 0:00	10:43:21am	New	Sensor	08042016 - Class 2.SSF
SU 3	1.25	39,115	396180.72	4566620.39	1292.344	1.30	0.70	Uncorrected	Pro 6H	8/4/2016 0:00	10:37:58am	New	Sensor	08042016 - Class 2.SSF
SU 3	1.25	39,110	396177.43	4566617.66	1291.351	1.40	0.80	Uncorrected	Pro 6H	8/4/2016 0:00	10:43:56am	New	Sensor	08042016 - Class 2.SSF
SU 3	1.24	39,101	396166.75	4566623.09	1292.697	1.40	0.80	Uncorrected	Pro 6H	8/4/2016 0:00	10:53:24am	New	Sensor	08042016 - Class 2.SSF
SU 3	1.23	39,078	396164.63	4566622.09	1291.851	1.40	0.80	Uncorrected	Pro 6H	8/4/2016 0:00	10:45:57am	New	Sensor	08042016 - Class 2.SSF
SU 3	1.23	39,065	396162.01	4566621.66	1292.024	1.40	0.80	Uncorrected	Pro 6H	8/4/2016 0:00	10:45:48am	New	Sensor	08042016 - Class 2.SSF
SU 3	1.22	39,062	396180.14	4566625.5	1291.241	1.40	0.80	Uncorrected	Pro 6H	8/4/2016 0:00	10:42:10am	New	Sensor	08042016 - Class 2.SSF
SU 3	1.22	39,050	396173.15	4566621.42	1291.425	1.40	0.80	Uncorrected	Pro 6H	8/4/2016 0:00	10:46:11am	New	Sensor	08042016 - Class 2.SSF
SU 3	1.22	39,048	396161.64	4566621.79	1293.02	1.40	0.80	Uncorrected	Pro 6H	8/4/2016 0:00	10:53:53am	New	Sensor	08042016 - Class 2.SSF
SU 3	1.21	39,036	396164.34	4566620.83	1291.803	1.40	0.80	Uncorrected	Pro 6H	8/4/2016 0:00	10:44:49am	New	Sensor	08042016 - Class 2.SSF
SU 3	1.21	39,022	396166.67	4566619.5	1292.515	1.60	0.90	Uncorrected	Pro 6H	8/4/2016 0:00	10:48:27am	New	Sensor	08042016 - Class 2.SSF
SU 3	1.2	39,010	396177.7	4566621.51	1291.345	1.40	0.80	Uncorrected	Pro 6H	8/4/2016 0:00	10:42:17am	New	Sensor	08042016 - Class 2.SSF

SU	Z-Score	CPM	Easting	Northing	MSL	PDOP	HDOP	CorrType	RcvrType	GPS_Date	GPS_Time	Update	FeatName	Datafile
SU 3	1.2	39,008	396176.81	4566619.25	1291.176	1.40	0.80	Uncorrected	Pro 6H	8/4/2016 0:00	10:44:15am	New	Sensor	08042016 - Class 2.SSF
SU 3	1.2	39,000	396176.54	4566618.08	1292.512	1.40	0.80	Uncorrected	Pro 6H	8/4/2016 0:00	10:51:44am	New	Sensor	08042016 - Class 2.SSF
SU 3	1.19	38,996	396169.21	4566618.74	1292.391	1.60	0.90	Uncorrected	Pro 6H	8/4/2016 0:00	10:49:11am	New	Sensor	08042016 - Class 2.SSF
SU 3	1.19	38,996	396174.23	4566615.45	1292.173	1.60	0.90	Uncorrected	Pro 6H	8/4/2016 0:00	10:50:30am	New	Sensor	08042016 - Class 2.SSF
SU 3	1.19	38,995	396172.73	4566617.37	1292.688	1.40	0.80	Uncorrected	Pro 6H	8/4/2016 0:00	10:52:16am	New	Sensor	08042016 - Class 2.SSF
SU 3	1.19	38,989	396172.34	4566623.04	1291.691	1.60	0.90	Uncorrected	Pro 6H	8/4/2016 0:00	10:47:25am	New	Sensor	08042016 - Class 2.SSF
SU 3	1.19	38,988	396163.63	4566618.51	1292.7	1.60	0.90	Uncorrected	Pro 6H	8/4/2016 0:00	10:49:26am	New	Sensor	08042016 - Class 2.SSF
SU 3	1.19	38,985	396178.68	4566613.04	1292.154	1.40	0.80	Uncorrected	Pro 6H	8/4/2016 0:00	10:40:22am	New	Sensor	08042016 - Class 2.SSF
SU 3	1.19	38,985	396173.67	4566615.85	1292.177	1.60	0.90	Uncorrected	Pro 6H	8/4/2016 0:00	10:50:29am	New	Sensor	08042016 - Class 2.SSF
SU 3	1.19	38,982	396171.04	4566619.9	1292.056	1.60	0.90	Uncorrected	Pro 6H	8/4/2016 0:00	10:48:02am	New	Sensor	08042016 - Class 2.SSF
SU 3	1.19	38,977	396170.53	4566621.34	1291.481	1.40	0.80	Uncorrected	Pro 6H	8/4/2016 0:00	10:45:32am	New	Sensor	08042016 - Class 2.SSF
SU 3	1.18	38,971	396169.39	4566622.65	1292.622	1.40	0.80	Uncorrected	Pro 6H	8/4/2016 0:00	10:52:56am	New	Sensor	08042016 - Class 2.SSF
SU 3	1.18	38,968	396168.23	4566617.9	1292.421	1.60	0.90	Uncorrected	Pro 6H	8/4/2016 0:00	10:49:59am	New	Sensor	08042016 - Class 2.SSF
SU 3	1.18	38,964	396163.75	4566623.8	1292.35	1.60	0.90	Uncorrected	Pro 6H	8/4/2016 0:00	10:47:40am	New	Sensor	08042016 - Class 2.SSF
SU 3	1.18	38,964	396162.24	4566624.19	1292.996	1.40	0.80	Uncorrected	Pro 6H	8/4/2016 0:00	10:51:12am	New	Sensor	08042016 - Class 2.SSF
SU 3	1.18	38,954	396163.04	4566620.17	1292.696	1.60	0.90	Uncorrected	Pro 6H	8/4/2016 0:00	10:48:33am	New	Sensor	08042016 - Class 2.SSF
SU 3	1.17	38,951	396173.38	4566622.03	1291.462	1.40	0.80	Uncorrected	Pro 6H	8/4/2016 0:00	10:46:26am	New	Sensor	08042016 - Class 2.SSF
SU 3	1.17	38,945	396174.3	4566621.92	1291.446	1.40	0.80	Uncorrected	Pro 6H	8/4/2016 0:00	10:46:24am	New	Sensor	08042016 - Class 2.SSF
SU 3	1.17	38,943	396176.92	4566618.92	1291.507	1.40	0.80	Uncorrected	Pro 6H	8/4/2016 0:00	10:41:21am	New	Sensor	08042016 - Class 2.SSF
SU 3	1.17	38,941	396173.09	4566616.13	1292.197	1.60	0.90	Uncorrected	Pro 6H	8/4/2016 0:00	10:50:28am	New	Sensor	08042016 - Class 2.SSF
SU 3	1.17	38,939	396173.69	4566623.82	1292.394	1.40	0.80	Uncorrected	Pro 6H	8/4/2016 0:00	10:51:29am	New	Sensor	08042016 - Class 2.SSF
SU 3	1.17	38,932	396162.41	4566618.25	1292.707	1.60	0.90	Uncorrected	Pro 6H	8/4/2016 0:00	10:50:12am	New	Sensor	08042016 - Class 2.SSF
SU 3	1.16	38,926	396162.07	4566622.32	1291.924	1.40	0.80	Uncorrected	Pro 6H	8/4/2016 0:00	10:45:53am	New	Sensor	08042016 - Class 2.SSF
SU 3	1.16	38,925	396165.96	4566618.66	1292.916	1.40	0.80	Uncorrected	Pro 6H	8/4/2016 0:00	10:53:17am	New	Sensor	08042016 - Class 2.SSF
SU 3	1.16	38,923	396175.98	4566616.25	1292.623	1.40	0.80	Uncorrected	Pro 6H	8/4/2016 0:00	10:51:49am	New	Sensor	08042016 - Class 2.SSF
SU 3	1.16	38,922	396168.44	4566623.32	1292.029	1.60	0.90	Uncorrected	Pro 6H	8/4/2016 0:00	10:47:32am	New	Sensor	08042016 - Class 2.SSF
SU 3	1.16	38,922	396167.1	4566617.62	1292.909	1.40	0.80	Uncorrected	Pro 6H	8/4/2016 0:00	10:53:11am	New	Sensor	08042016 - Class 2.SSF
SU 3	1.16	38,917	396175.28	4566616.5	1292.195	1.60	0.90	Uncorrected	Pro 6H	8/4/2016 0:00	10:49:48am	New	Sensor	08042016 - Class 2.SSF
SU 3	1.16	38,914	396181.37	4566624.82	1291.285	1.40	0.80	Uncorrected	Pro 6H	8/4/2016 0:00	10:41:09am	New	Sensor	08042016 - Class 2.SSF
SU 3	1.15	38,910	396177.18	4566623.33	1292.281	1.40	0.80	Uncorrected	Pro 6H	8/4/2016 0:00	10:51:35am	New	Sensor	08042016 - Class 2.SSF
SU 3	1.15	38,899	396176.87	4566617.44	1291.49	1.40	0.80	Uncorrected	Pro 6H	8/4/2016 0:00	10:41:34am	New	Sensor	08042016 - Class 2.SSF
SU 3	1.15	38,898	396168.87	4566618.45	1292.823	1.40	0.80	Uncorrected	Pro 6H	8/4/2016 0:00	10:52:50am	New	Sensor	08042016 - Class 2.SSF
SU 3	1.15	38,897	396171.57	4566616.27	1292.136	1.60	0.90	Uncorrected	Pro 6H	8/4/2016 0:00	10:50:26am	New	Sensor	08042016 - Class 2.SSF
SU 3	1.14	38,886	396175.95	4566616.5	1292.22	1.60	0.90	Uncorrected	Pro 6H	8/4/2016 0:00	10:49:46am	New	Sensor	08042016 - Class 2.SSF
SU 3	1.14	38,878	396164.43	4566618.39	1292.657	1.60	0.90	Uncorrected	Pro 6H	8/4/2016 0:00	10:50:05am	New	Sensor	08042016 - Class 2.SSF
SU 3	1.14	38,876	396165.98	4566617.39	1292.952	1.40	0.80	Uncorrected	Pro 6H	8/4/2016 0:00	10:53:15am	New	Sensor	08042016 - Class 2.SSF
SU 3	1.14	38,871	396179.38	4566615.64	1291.884	1.40	0.80	Uncorrected	Pro 6H	8/4/2016 0:00	10:40:27am	New	Sensor	08042016 - Class 2.SSF
SU 3	1.13	38,865	396169.89	4566618.61	1292.359	1.60	0.90	Uncorrected	Pro 6H	8/4/2016 0:00	10:49:10am	New	Sensor	08042016 - Class 2.SSF
SU 3	1.13	38,862	396174.56	4566622.97	1291.602	1.60	0.90	Uncorrected	Pro 6H	8/4/2016 0:00	10:47:21am	New	Sensor	08042016 - Class 2.SSF
SU 3	1.13	38,853	396178.47	4566627.29	1291.136	1.40	0.80	Uncorrected	Pro 6H	8/4/2016 0:00	10:42:02am	New	Sensor	08042016 - Class 2.SSF
SU 3	1.13	38,847	396176.34	4566615.68	1291.512	1.40	0.80	Uncorrected	Pro 6H	8/4/2016 0:00	10:44:05am	New	Sensor	08042016 - Class 2.SSF
SU 3	1.12	38,843	396162.76	4566622.44	1292.022	1.40	0.80	Uncorrected	Pro 6H	8/4/2016 0:00	10:46:45am	New	Sensor	08042016 - Class 2.SSF
SU 3	1.12	38,842	396163.08	4566621.67	1291.954	1.40	0.80	Uncorrected	Pro 6H	8/4/2016 0:00	10:45:46am	New	Sensor	08042016 - Class 2.SSF
SU 3	1.12	38,838	396164.09	4566622.86	1291.997	1.40	0.80	Uncorrected	Pro 6H	8/4/2016 0:00	10:46:53am	New	Sensor	08042016 - Class 2.SSF
SU 3	1.12	38,835	396168.91	4566620.5	1292.721	1.40	0.80	Uncorrected	Pro 6H	8/4/2016 0:00	10:52:53am	New	Sensor	08042016 - Class 2.SSF
SU 3	1.12	38,832	396167.3	4566624.14	1292.735	1.40	0.80	Uncorrected	Pro 6H	8/4/2016 0:00	10:51:20am	New	Sensor	08042016 - Class 2.SSF
SU 3	1.12	38,831	396171.26	4566619.04	1292.757	1.40	0.80	Uncorrected	Pro 6H	8/4/2016 0:00	10:52:22am	New	Sensor	08042016 - Class 2.SSF
SU 3	1.12	38,827	396162.45	4566623.12	1292.002	1.40	0.80	Uncorrected	Pro 6H	8/4/2016 0:00	10:46:50am	New	Sensor	08042016 - Class 2.SSF
SU 3	1.11	38,820	396174.09	4566619.99	1291.295	1.40	0.80	Uncorrected	Pro 6H	8/4/2016 0:00	10:44:33am	New	Sensor	08042016 - Class 2.SSF
SU 3	1.11	38,810	396166.76	4566624.13	1292.763	1.40	0.80	Uncorrected	Pro 6H	8/4/2016 0:00	10:51:19am	New	Sensor	08042016 - Class 2.SSF
SU 3	1.11	38,806	396173.79	4566621.99	1291.462	1.40	0.80	Uncorrected	Pro 6H	8/4/2016 0:00	10:46:25am	New	Sensor	08042016 - Class 2.SSF
SU 3	1.11	38,805	396165.82	4566619.9	1292.353	1.60	0.90	Uncorrected	Pro 6H	8/4/2016 0:00	10:47:54am	New	Sensor	08042016 - Class 2.SSF

SU	Z-Score	CPM	Easting	Northing	MSL	PDOP	HDOP	CorrType	RcvrType	GPS_Date	GPS_Time	Update	FeatName	Datafile
SU 3	1.1	38,801	396177.86	4566622.07	1291.323	1.40	0.80	Uncorrected	Pro 6H	8/4/2016 0:00	10:42:16am	New	Sensor	08042016 - Class 2.SSF
SU 3	1.1	38,799	396166.2	4566623.69	1292.726	1.40	0.80	Uncorrected	Pro 6H	8/4/2016 0:00	10:51:04am	New	Sensor	08042016 - Class 2.SSF
SU 3	1.1	38,794	396166.85	4566622.59	1291.805	1.40	0.80	Uncorrected	Pro 6H	8/4/2016 0:00	10:46:58am	New	Sensor	08042016 - Class 2.SSF
SU 3	1.1	38,791	396170.06	4566616.49	1292.225	1.60	0.90	Uncorrected	Pro 6H	8/4/2016 0:00	10:50:24am	New	Sensor	08042016 - Class 2.SSF
SU 3	1.1	38,790	396163.93	4566622.06	1292.911	1.40	0.80	Uncorrected	Pro 6H	8/4/2016 0:00	10:53:44am	New	Sensor	08042016 - Class 2.SSF
SU 3	1.1	38,790	396171.09	4566616.35	1292.587	1.40	0.80	Uncorrected	Pro 6H	8/4/2016 0:00	10:54:11am	New	Sensor	08042016 - Class 2.SSF
SU 3	1.1	38,789	396181.78	4566619.52	1291.509	1.40	0.80	Uncorrected	Pro 6H	8/4/2016 0:00	10:40:35am	New	Sensor	08042016 - Class 2.SSF
SU 3	1.1	38,789	396168.55	4566623.63	1292.608	1.40	0.80	Uncorrected	Pro 6H	8/4/2016 0:00	10:51:00am	New	Sensor	08042016 - Class 2.SSF
SU 3	1.1	38,783	396171.08	4566623.33	1292.469	1.40	0.80	Uncorrected	Pro 6H	8/4/2016 0:00	10:50:56am	New	Sensor	08042016 - Class 2.SSF
SU 3	1.09	38,779	396170.1	4566621	1291.441	1.40	0.80	Uncorrected	Pro 6H	8/4/2016 0:00	10:45:09am	New	Sensor	08042016 - Class 2.SSF
SU 3	1.09	38,769	396163.82	4566620.8	1291.835	1.40	0.80	Uncorrected	Pro 6H	8/4/2016 0:00	10:44:50am	New	Sensor	08042016 - Class 2.SSF
SU 3	1.09	38,769	396176.87	4566621.21	1291.285	1.40	0.80	Uncorrected	Pro 6H	8/4/2016 0:00	10:45:21am	New	Sensor	08042016 - Class 2.SSF
SU 3	1.09	38,767	396176.99	4566620.79	1291.296	1.40	0.80	Uncorrected	Pro 6H	8/4/2016 0:00	10:43:50am	New	Sensor	08042016 - Class 2.SSF
SU 3	1.09	38,764	396172.45	4566616.21	1292.17	1.60	0.90	Uncorrected	Pro 6H	8/4/2016 0:00	10:50:27am	New	Sensor	08042016 - Class 2.SSF
SU 3	1.09	38,762	396176.53	4566624.09	1292.308	1.40	0.80	Uncorrected	Pro 6H	8/4/2016 0:00	10:51:33am	New	Sensor	08042016 - Class 2.SSF
SU 3	1.09	38,759	396162.79	4566621.15	1291.801	1.40	0.80	Uncorrected	Pro 6H	8/4/2016 0:00	10:44:56am	New	Sensor	08042016 - Class 2.SSF
SU 3	1.08	38,757	396182.08	4566629.27	1291.126	1.40	0.80	Uncorrected	Pro 6H	8/4/2016 0:00	10:42:44am	New	Sensor	08042016 - Class 2.SSF
SU 3	1.08	38,755	396173.34	4566616.85	1292.165	1.60	0.90	Uncorrected	Pro 6H	8/4/2016 0:00	10:49:51am	New	Sensor	08042016 - Class 2.SSF
SU 3	1.08	38,754	396173.72	4566618.01	1292.102	1.60	0.90	Uncorrected	Pro 6H	8/4/2016 0:00	10:49:04am	New	Sensor	08042016 - Class 2.SSF
SU 3	1.08	38,751	396168.85	4566620.69	1291.611	1.40	0.80	Uncorrected	Pro 6H	8/4/2016 0:00	10:44:42am	New	Sensor	08042016 - Class 2.SSF
SU 3	1.08	38,744	396165.62	4566620.77	1291.731	1.40	0.80	Uncorrected	Pro 6H	8/4/2016 0:00	10:44:47am	New	Sensor	08042016 - Class 2.SSF
SU 3	1.08	38,741	396177.68	4566622.29	1291.299	1.40	0.80	Uncorrected	Pro 6H	8/4/2016 0:00	10:42:24am	New	Sensor	08042016 - Class 2.SSF
SU 3	1.08	38,741	396165.08	4566621.59	1291.868	1.40	0.80	Uncorrected	Pro 6H	8/4/2016 0:00	10:45:42am	New	Sensor	08042016 - Class 2.SSF
SU 3	1.07	38,723	396177.57	4566623.37	1292.169	1.40	0.80	Uncorrected	Pro 6H	8/4/2016 0:00	10:50:45am	New	Sensor	08042016 - Class 2.SSF
SU 3	1.07	38,722	396175.35	4566621.94	1291.385	1.40	0.80	Uncorrected	Pro 6H	8/4/2016 0:00	10:46:22am	New	Sensor	08042016 - Class 2.SSF
SU 3	1.07	38,721	396172.52	4566621.53	1291.446	1.40	0.80	Uncorrected	Pro 6H	8/4/2016 0:00	10:46:10am	New	Sensor	08042016 - Class 2.SSF
SU 3	1.07	38,718	396175.74	4566623	1291.514	1.60	0.90	Uncorrected	Pro 6H	8/4/2016 0:00	10:47:19am	New	Sensor	08042016 - Class 2.SSF
SU 3	1.07	38,716	396161.58	4566621.79	1291.996	1.40	0.80	Uncorrected	Pro 6H	8/4/2016 0:00	10:45:49am	New	Sensor	08042016 - Class 2.SSF
SU 3	1.06	38,712	396165.2	4566622.87	1291.899	1.40	0.80	Uncorrected	Pro 6H	8/4/2016 0:00	10:46:55am	New	Sensor	08042016 - Class 2.SSF
SU 3	1.06	38,711	396174.06	4566624.59	1292.518	1.40	0.80	Uncorrected	Pro 6H	8/4/2016 0:00	10:52:04am	New	Sensor	08042016 - Class 2.SSF
SU 3	1.06	38,701	396170.52	4566618.67	1292.294	1.60	0.90	Uncorrected	Pro 6H	8/4/2016 0:00	10:49:09am	New	Sensor	08042016 - Class 2.SSF
SU 3	1.05	38,688	396163.52	4566617.96	1292.64	1.60	0.90	Uncorrected	Pro 6H	8/4/2016 0:00	10:50:14am	New	Sensor	08042016 - Class 2.SSF
SU 3	1.05	38,688	396170.19	4566619.63	1292.79	1.40	0.80	Uncorrected	Pro 6H	8/4/2016 0:00	10:52:40am	New	Sensor	08042016 - Class 2.SSF
SU 3	1.05	38,686	396173.33	4566623.12	1292.522	1.40	0.80	Uncorrected	Pro 6H	8/4/2016 0:00	10:52:07am	New	Sensor	08042016 - Class 2.SSF
SU 3	1.05	38,685	396174.92	4566621.46	1292.44	1.40	0.80	Uncorrected	Pro 6H	8/4/2016 0:00	10:51:59am	New	Sensor	08042016 - Class 2.SSF
SU 3	1.05	38,680	396166.87	4566617.07	1292.945	1.40	0.80	Uncorrected	Pro 6H	8/4/2016 0:00	10:53:12am	New	Sensor	08042016 - Class 2.SSF
SU 3	1.04	38,668	396176.01	4566615.55	1291.434	1.40	0.80	Uncorrected	Pro 6H	8/4/2016 0:00	10:43:59am	New	Sensor	08042016 - Class 2.SSF
SU 3	1.04	38,667	396173.28	4566621.18	1292.583	1.40	0.80	Uncorrected	Pro 6H	8/4/2016 0:00	10:52:10am	New	Sensor	08042016 - Class 2.SSF
SU 3	1.03	38,640	396175.55	4566611.71	1293.094	1.30	0.70	Uncorrected	Pro 6H	8/4/2016 0:00	10:38:54am	New	Sensor	08042016 - Class 2.SSF
SU 3	1.02	38,625	396182.3	4566629.03	1291.056	1.40	0.80	Uncorrected	Pro 6H	8/4/2016 0:00	10:42:41am	New	Sensor	08042016 - Class 2.SSF
SU 3	1.02	38,625	396173.56	4566615.95	1292.554	1.40	0.80	Uncorrected	Pro 6H	8/4/2016 0:00	10:54:14am	New	Sensor	08042016 - Class 2.SSF
SU 3	1.02	38,622	396168.61	4566624.11	1292.593	1.40	0.80	Uncorrected	Pro 6H	8/4/2016 0:00	10:51:22am	New	Sensor	08042016 - Class 2.SSF
SU 3	1.02	38,621	396175.64	4566620.12	1291.35	1.40	0.80	Uncorrected	Pro 6H	8/4/2016 0:00	10:45:18am	New	Sensor	08042016 - Class 2.SSF
SU 3	1.02	38,619	396180.16	4566621.76	1292.601	1.30	0.70	Uncorrected	Pro 6H	8/4/2016 0:00	10:39:11am	New	Sensor	08042016 - Class 2.SSF
SU 3	1.02	38,613	396175.27	4566622.92	1292.393	1.40	0.80	Uncorrected	Pro 6H	8/4/2016 0:00	10:52:01am	New	Sensor	08042016 - Class 2.SSF
SU 3	1.01	38,595	396164.74	4566619	1292.569	1.60	0.90	Uncorrected	Pro 6H	8/4/2016 0:00	10:48:42am	New	Sensor	08042016 - Class 2.SSF
SU 3	1.01	38,591	396177.39	4566621.7	1292.319	1.40	0.80	Uncorrected	Pro 6H	8/4/2016 0:00	10:51:38am	New	Sensor	08042016 - Class 2.SSF
SU 3	1.01	38,588	396171.46	4566623.91	1292.496	1.40	0.80	Uncorrected	Pro 6H	8/4/2016 0:00	10:51:26am	New	Sensor	08042016 - Class 2.SSF
SU 3	1.01	38,587	396181.86	4566620.45	1292.084	1.30	0.70	Uncorrected	Pro 6H	8/4/2016 0:00	10:36:14am	New	Sensor	08042016 - Class 2.SSF
SU 3	1.01	38,585	396173.68	4566617.7	1292.131	1.60	0.90	Uncorrected	Pro 6H	8/4/2016 0:00	10:49:41am	New	Sensor	08042016 - Class 2.SSF
SU 3	1	38,582	396177.85	4566621.08	1291.376	1.40	0.80	Uncorrected	Pro 6H	8/4/2016 0:00	10:42:18am	New	Sensor	08042016 - Class 2.SSF
SU 3	1	38,575	396167.35	4566617.31	1292.449	1.60	0.90	Uncorrected	Pro 6H	8/4/2016 0:00	10:50:20am	New	Sensor	08042016 - Class 2.SSF

SU	Z-Score	CPM	Easting	Northing	MSL	PDOP	HDOP	CorrType	RcvrType	GPS_Date	GPS_Time	Update	FeatName	Datafile
SU 3	1	38,575	396170.11	4566617.65	1292.857	1.40	0.80	Uncorrected	Pro 6H	8/4/2016 0:00	10:52:43am	New	Sensor	08042016 - Class 2.SSF
SU 3	1	38,568	396167.17	4566618.24	1292.898	1.40	0.80	Uncorrected	Pro 6H	8/4/2016 0:00	10:53:10am	New	Sensor	08042016 - Class 2.SSF
SU 3	1	38,565	396173.53	4566620.16	1291.295	1.40	0.80	Uncorrected	Pro 6H	8/4/2016 0:00	10:44:34am	New	Sensor	08042016 - Class 2.SSF
SU 3	0.98	38,530	396180.49	4566625.96	1291.213	1.40	0.80	Uncorrected	Pro 6H	8/4/2016 0:00	10:42:09am	New	Sensor	08042016 - Class 2.SSF
SU 3	0.98	38,528	396175.74	4566623.99	1292.298	1.40	0.80	Uncorrected	Pro 6H	8/4/2016 0:00	10:51:32am	New	Sensor	08042016 - Class 2.SSF
SU 3	0.98	38,527	396165.35	4566620.93	1292.893	1.40	0.80	Uncorrected	Pro 6H	8/4/2016 0:00	10:53:34am	New	Sensor	08042016 - Class 2.SSF
SU 3	0.98	38,520	396177.15	4566622.7	1291.201	1.40	0.80	Uncorrected	Pro 6H	8/4/2016 0:00	10:43:47am	New	Sensor	08042016 - Class 2.SSF
SU 3	0.97	38,516	396173.47	4566618.62	1292.078	1.60	0.90	Uncorrected	Pro 6H	8/4/2016 0:00	10:48:55am	New	Sensor	08042016 - Class 2.SSF
SU 3	0.97	38,514	396165.64	4566618.38	1292.628	1.60	0.90	Uncorrected	Pro 6H	8/4/2016 0:00	10:49:29am	New	Sensor	08042016 - Class 2.SSF
SU 3	0.97	38,512	396176.01	4566615.67	1291.301	1.40	0.80	Uncorrected	Pro 6H	8/4/2016 0:00	10:43:58am	New	Sensor	08042016 - Class 2.SSF
SU 3	0.97	38,508	396164.96	4566621.18	1291.694	1.40	0.80	Uncorrected	Pro 6H	8/4/2016 0:00	10:45:00am	New	Sensor	08042016 - Class 2.SSF
SU 3	0.97	38,504	396172.7	4566618.66	1292.092	1.60	0.90	Uncorrected	Pro 6H	8/4/2016 0:00	10:48:54am	New	Sensor	08042016 - Class 2.SSF
SU 3	0.97	38,501	396168.59	4566619.3	1292.357	1.60	0.90	Uncorrected	Pro 6H	8/4/2016 0:00	10:48:24am	New	Sensor	08042016 - Class 2.SSF
SU 3	0.96	38,488	396171.52	4566617.25	1292.212	1.60	0.90	Uncorrected	Pro 6H	8/4/2016 0:00	10:49:54am	New	Sensor	08042016 - Class 2.SSF
SU 3	0.95	38,473	396170.12	4566617.2	1292.837	1.40	0.80	Uncorrected	Pro 6H	8/4/2016 0:00	10:52:44am	New	Sensor	08042016 - Class 2.SSF
SU 3	0.95	38,462	396163.14	4566620.64	1291.88	1.40	0.80	Uncorrected	Pro 6H	8/4/2016 0:00	10:44:51am	New	Sensor	08042016 - Class 2.SSF
SU 3	0.95	38,460	396171.47	4566617.8	1292.738	1.40	0.80	Uncorrected	Pro 6H	8/4/2016 0:00	10:52:20am	New	Sensor	08042016 - Class 2.SSF
SU 3	0.94	38,453	396175.1	4566623.62	1292.42	1.40	0.80	Uncorrected	Pro 6H	8/4/2016 0:00	10:52:02am	New	Sensor	08042016 - Class 2.SSF
SU 3	0.94	38,436	396178.4	4566623.29	1291.276	1.40	0.80	Uncorrected	Pro 6H	8/4/2016 0:00	10:42:26am	New	Sensor	08042016 - Class 2.SSF
SU 3	0.94	38,436	396162.25	4566619.43	1292.761	1.60	0.90	Uncorrected	Pro 6H	8/4/2016 0:00	10:48:38am	New	Sensor	08042016 - Class 2.SSF
SU 3	0.93	38,433	396175.16	4566615.82	1292.625	1.40	0.80	Uncorrected	Pro 6H	8/4/2016 0:00	10:54:23am	New	Sensor	08042016 - Class 2.SSF
SU 3	0.93	38,427	396165.37	4566621.51	1292.871	1.40	0.80	Uncorrected	Pro 6H	8/4/2016 0:00	10:53:33am	New	Sensor	08042016 - Class 2.SSF
SU 3	0.93	38,416	396172.44	4566623.22	1292.413	1.40	0.80	Uncorrected	Pro 6H	8/4/2016 0:00	10:50:54am	New	Sensor	08042016 - Class 2.SSF
SU 3	0.92	38,407	396163.99	4566622.86	1292.889	1.40	0.80	Uncorrected	Pro 6H	8/4/2016 0:00	10:53:45am	New	Sensor	08042016 - Class 2.SSF
SU 3	0.92	38,403	396163.84	4566621.42	1292.925	1.40	0.80	Uncorrected	Pro 6H	8/4/2016 0:00	10:53:43am	New	Sensor	08042016 - Class 2.SSF
SU 3	0.92	38,401	396178.45	4566621.66	1291.368	1.40	0.80	Uncorrected	Pro 6H	8/4/2016 0:00	10:41:41am	New	Sensor	08042016 - Class 2.SSF
SU 3	0.92	38,400	396182.51	4566623.96	1291.206	1.40	0.80	Uncorrected	Pro 6H	8/4/2016 0:00	10:40:58am	New	Sensor	08042016 - Class 2.SSF
SU 3	0.92	38,398	396164.86	4566618.64	1293.055	1.40	0.80	Uncorrected	Pro 6H	8/4/2016 0:00	10:53:38am	New	Sensor	08042016 - Class 2.SSF
SU 3	0.91	38,387	396172.21	4566623.8	1292.429	1.40	0.80	Uncorrected	Pro 6H	8/4/2016 0:00	10:51:27am	New	Sensor	08042016 - Class 2.SSF
SU 3	0.91	38,379	396162.02	4566623.73	1292.981	1.40	0.80	Uncorrected	Pro 6H	8/4/2016 0:00	10:53:50am	New	Sensor	08042016 - Class 2.SSF
SU 3	0.91	38,370	396183.48	4566621.86	1291.362	1.40	0.80	Uncorrected	Pro 6H	8/4/2016 0:00	10:40:41am	New	Sensor	08042016 - Class 2.SSF
SU 3	0.91	38,368	396169.51	4566621.55	1291.582	1.40	0.80	Uncorrected	Pro 6H	8/4/2016 0:00	10:45:34am	New	Sensor	08042016 - Class 2.SSF
SU 3	0.9	38,366	396179.59	4566627.06	1291.17	1.40	0.80	Uncorrected	Pro 6H	8/4/2016 0:00	10:42:05am	New	Sensor	08042016 - Class 2.SSF
SU 3	0.9	38,363	396171.44	4566622.49	1291.49	1.40	0.80	Uncorrected	Pro 6H	8/4/2016 0:00	10:47:05am	New	Sensor	08042016 - Class 2.SSF
SU 3	0.9	38,353	396166.97	4566617.99	1292.561	1.60	0.90	Uncorrected	Pro 6H	8/4/2016 0:00	10:50:01am	New	Sensor	08042016 - Class 2.SSF
SU 3	0.9	38,350	396177.28	4566617.48	1291.266	1.40	0.80	Uncorrected	Pro 6H	8/4/2016 0:00	10:44:12am	New	Sensor	08042016 - Class 2.SSF
SU 3	0.9	38,348	396173.05	4566622.35	1291.513	1.40	0.80	Uncorrected	Pro 6H	8/4/2016 0:00	10:47:08am	New	Sensor	08042016 - Class 2.SSF
SU 3	0.9	38,347	396181.49	4566621.49	1292.267	1.30	0.70	Uncorrected	Pro 6H	8/4/2016 0:00	10:38:00am	New	Sensor	08042016 - Class 2.SSF
SU 3	0.89	38,341	396176.62	4566618.76	1291.451	1.40	0.80	Uncorrected	Pro 6H	8/4/2016 0:00	10:41:36am	New	Sensor	08042016 - Class 2.SSF
SU 3	0.89	38,340	396164.13	4566619.08	1292.598	1.60	0.90	Uncorrected	Pro 6H	8/4/2016 0:00	10:48:41am	New	Sensor	08042016 - Class 2.SSF
SU 3	0.89	38,340	396163.82	4566620.07	1292.968	1.40	0.80	Uncorrected	Pro 6H	8/4/2016 0:00	10:53:41am	New	Sensor	08042016 - Class 2.SSF
SU 3	0.89	38,333	396176.29	4566616.45	1292.612	1.40	0.80	Uncorrected	Pro 6H	8/4/2016 0:00	10:51:48am	New	Sensor	08042016 - Class 2.SSF
SU 3	0.88	38,322	396173.72	4566621.33	1291.405	1.40	0.80	Uncorrected	Pro 6H	8/4/2016 0:00	10:46:12am	New	Sensor	08042016 - Class 2.SSF
SU 3	0.88	38,319	396174.61	4566616.61	1292.164	1.60	0.90	Uncorrected	Pro 6H	8/4/2016 0:00	10:49:49am	New	Sensor	08042016 - Class 2.SSF
SU 3	0.88	38,313	396176.36	4566616.55	1291.592	1.40	0.80	Uncorrected	Pro 6H	8/4/2016 0:00	10:41:25am	New	Sensor	08042016 - Class 2.SSF
SU 3	0.88	38,307	396162.81	4566620	1292.542	1.60	0.90	Uncorrected	Pro 6H	8/4/2016 0:00	10:47:49am	New	Sensor	08042016 - Class 2.SSF
SU 3	0.88	38,305	396232.36	4566605.24	1290.016	1.30	0.70	Uncorrected	Pro 6H	8/4/2016 0:00	10:17:04am	New	Sensor	08042016 - Class 2.SSF
SU 3	0.88	38,305	396161.9	4566619.63	1292.762	1.60	0.90	Uncorrected	Pro 6H	8/4/2016 0:00	10:48:37am	New	Sensor	08042016 - Class 2.SSF
SU 3	0.88	38,303	396175	4566617.69	1292.123	1.60	0.90	Uncorrected	Pro 6H	8/4/2016 0:00	10:49:02am	New	Sensor	08042016 - Class 2.SSF
SU 3	0.87	38,299	396161.14	4566622.25	1292.007	1.40	0.80	Uncorrected	Pro 6H	8/4/2016 0:00	10:45:51am	New	Sensor	08042016 - Class 2.SSF
SU 3	0.87	38,296	396181.8	4566622.01	1292.142	1.30	0.70	Uncorrected	Pro 6H	8/4/2016 0:00	10:38:01am	New	Sensor	08042016 - Class 2.SSF
SU 3	0.86	38,280	396182.2	4566628.99	1291.083	1.40	0.80	Uncorrected	Pro 6H	8/4/2016 0:00	10:42:40am	New	Sensor	08042016 - Class 2.SSF

SU	Z-Score	CPM	Easting	Northing	MSL	PDOP	HDOP	CorrType	RcvrType	GPS_Date	GPS_Time	Update	FeatName	Datafile
SU 3	0.86	38,276	396173.14	4566620.49	1291.381	1.40	0.80	Uncorrected	Pro 6H	8/4/2016 0:00	10:45:14am	New	Sensor	08042016 - Class 2.SSF
SU 3	0.86	38,276	396166.77	4566621.41	1291.797	1.40	0.80	Uncorrected	Pro 6H	8/4/2016 0:00	10:45:39am	New	Sensor	08042016 - Class 2.SSF
SU 3	0.86	38,274	396165.45	4566623.39	1292.269	1.60	0.90	Uncorrected	Pro 6H	8/4/2016 0:00	10:47:37am	New	Sensor	08042016 - Class 2.SSF
SU 3	0.86	38,273	396170.96	4566619.14	1292.153	1.60	0.90	Uncorrected	Pro 6H	8/4/2016 0:00	10:48:20am	New	Sensor	08042016 - Class 2.SSF
SU 3	0.86	38,267	396167.74	4566621.37	1292.76	1.40	0.80	Uncorrected	Pro 6H	8/4/2016 0:00	10:53:05am	New	Sensor	08042016 - Class 2.SSF
SU 3	0.86	38,261	396179.45	4566624.28	1291.257	1.40	0.80	Uncorrected	Pro 6H	8/4/2016 0:00	10:42:12am	New	Sensor	08042016 - Class 2.SSF
SU 3	0.85	38,256	396171.25	4566621.58	1291.444	1.40	0.80	Uncorrected	Pro 6H	8/4/2016 0:00	10:46:08am	New	Sensor	08042016 - Class 2.SSF
SU 3	0.85	38,249	396163.91	4566618.67	1292.664	1.60	0.90	Uncorrected	Pro 6H	8/4/2016 0:00	10:50:06am	New	Sensor	08042016 - Class 2.SSF
SU 3	0.85	38,245	396164.96	4566622.62	1291.899	1.40	0.80	Uncorrected	Pro 6H	8/4/2016 0:00	10:46:41am	New	Sensor	08042016 - Class 2.SSF
SU 3	0.85	38,240	396162.23	4566622.51	1292.03	1.40	0.80	Uncorrected	Pro 6H	8/4/2016 0:00	10:46:46am	New	Sensor	08042016 - Class 2.SSF
SU 3	0.84	38,235	396175.44	4566616.1	1292.131	1.60	0.90	Uncorrected	Pro 6H	8/4/2016 0:00	10:50:33am	New	Sensor	08042016 - Class 2.SSF
SU 3	0.84	38,233	396175.97	4566621.79	1292.114	1.40	0.80	Uncorrected	Pro 6H	8/4/2016 0:00	10:50:41am	New	Sensor	08042016 - Class 2.SSF
SU 3	0.84	38,225	396161.47	4566622.27	1291.976	1.40	0.80	Uncorrected	Pro 6H	8/4/2016 0:00	10:45:52am	New	Sensor	08042016 - Class 2.SSF
SU 3	0.84	38,224	396173.39	4566623.82	1292.518	1.40	0.80	Uncorrected	Pro 6H	8/4/2016 0:00	10:52:06am	New	Sensor	08042016 - Class 2.SSF
SU 3	0.84	38,220	396177.26	4566622.69	1291.194	1.40	0.80	Uncorrected	Pro 6H	8/4/2016 0:00	10:43:22am	New	Sensor	08042016 - Class 2.SSF
SU 3	0.84	38,219	396165.22	4566619.98	1292.352	1.60	0.90	Uncorrected	Pro 6H	8/4/2016 0:00	10:47:53am	New	Sensor	08042016 - Class 2.SSF
SU 3	0.83	38,209	396164.58	4566622.81	1291.958	1.40	0.80	Uncorrected	Pro 6H	8/4/2016 0:00	10:46:54am	New	Sensor	08042016 - Class 2.SSF
SU 3	0.83	38,198	396237.84	4566607.27	1289.653	1.30	0.70	Uncorrected	Pro 6H	8/4/2016 0:00	10:33:30am	New	Sensor	08042016 - Class 2.SSF
SU 3	0.83	38,195	396172.53	4566622.27	1291.476	1.40	0.80	Uncorrected	Pro 6H	8/4/2016 0:00	10:47:07am	New	Sensor	08042016 - Class 2.SSF
SU 3	0.82	38,188	396181.19	4566620.86	1292.23	1.30	0.70	Uncorrected	Pro 6H	8/4/2016 0:00	10:37:59am	New	Sensor	08042016 - Class 2.SSF
SU 3	0.82	38,185	396169.58	4566618.1	1292.342	1.60	0.90	Uncorrected	Pro 6H	8/4/2016 0:00	10:49:35am	New	Sensor	08042016 - Class 2.SSF
SU 3	0.82	38,179	396170.61	4566620.55	1291.42	1.40	0.80	Uncorrected	Pro 6H	8/4/2016 0:00	10:44:39am	New	Sensor	08042016 - Class 2.SSF
SU 3	0.82	38,178	396174.32	4566619.61	1292.016	1.60	0.90	Uncorrected	Pro 6H	8/4/2016 0:00	10:48:07am	New	Sensor	08042016 - Class 2.SSF
SU 3	0.81	38,172	396174.76	4566617.5	1292.549	1.40	0.80	Uncorrected	Pro 6H	8/4/2016 0:00	10:51:53am	New	Sensor	08042016 - Class 2.SSF
SU 3	0.81	38,172	396161.67	4566621.25	1293.024	1.40	0.80	Uncorrected	Pro 6H	8/4/2016 0:00	10:53:54am	New	Sensor	08042016 - Class 2.SSF
SU 3	0.81	38,161	396174.75	4566620.04	1291.274	1.40	0.80	Uncorrected	Pro 6H	8/4/2016 0:00	10:44:32am	New	Sensor	08042016 - Class 2.SSF
SU 3	0.81	38,156	396167.86	4566619.82	1292.259	1.60	0.90	Uncorrected	Pro 6H	8/4/2016 0:00	10:47:57am	New	Sensor	08042016 - Class 2.SSF
SU 3	0.81	38,155	396178.66	4566625.35	1291.164	1.40	0.80	Uncorrected	Pro 6H	8/4/2016 0:00	10:43:06am	New	Sensor	08042016 - Class 2.SSF
SU 3	0.81	38,152	396171.77	4566621.26	1291.4	1.40	0.80	Uncorrected	Pro 6H	8/4/2016 0:00	10:45:30am	New	Sensor	08042016 - Class 2.SSF
SU 3	0.8	38,146	396167.91	4566616.99	1292.811	1.40	0.80	Uncorrected	Pro 6H	8/4/2016 0:00	10:54:07am	New	Sensor	08042016 - Class 2.SSF
SU 3	0.8	38,136	396173.31	4566620.42	1292.61	1.40	0.80	Uncorrected	Pro 6H	8/4/2016 0:00	10:52:11am	New	Sensor	08042016 - Class 2.SSF
SU 3	0.79	38,126	396174.1	4566622.41	1291.466	1.40	0.80	Uncorrected	Pro 6H	8/4/2016 0:00	10:47:10am	New	Sensor	08042016 - Class 2.SSF
SU 3	0.79	38,124	396172.01	4566621.51	1291.448	1.40	0.80	Uncorrected	Pro 6H	8/4/2016 0:00	10:46:09am	New	Sensor	08042016 - Class 2.SSF
SU 3	0.79	38,120	396161.85	4566620.63	1292.572	1.60	0.90	Uncorrected	Pro 6H	8/4/2016 0:00	10:47:47am	New	Sensor	08042016 - Class 2.SSF
SU 3	0.79	38,118	396181.44	4566623.07	1292.331	1.30	0.70	Uncorrected	Pro 6H	8/4/2016 0:00	10:39:14am	New	Sensor	08042016 - Class 2.SSF
SU 3	0.79	38,118	396176.4	4566615.87	1291.499	1.40	0.80	Uncorrected	Pro 6H	8/4/2016 0:00	10:44:03am	New	Sensor	08042016 - Class 2.SSF
SU 3	0.79	38,111	396163.52	4566622.91	1291.996	1.40	0.80	Uncorrected	Pro 6H	8/4/2016 0:00	10:46:52am	New	Sensor	08042016 - Class 2.SSF
SU 3	0.79	38,110	396166.48	4566621.73	1292.802	1.40	0.80	Uncorrected	Pro 6H	8/4/2016 0:00	10:53:22am	New	Sensor	08042016 - Class 2.SSF
SU 3	0.78	38,107	396176.97	4566616.03	1291.503	1.40	0.80	Uncorrected	Pro 6H	8/4/2016 0:00	10:41:32am	New	Sensor	08042016 - Class 2.SSF
SU 3	0.78	38,098	396180.44	4566627.06	1291.152	1.40	0.80	Uncorrected	Pro 6H	8/4/2016 0:00	10:42:00am	New	Sensor	08042016 - Class 2.SSF
SU 3	0.78	38,098	396172	4566618.71	1292.153	1.60	0.90	Uncorrected	Pro 6H	8/4/2016 0:00	10:48:53am	New	Sensor	08042016 - Class 2.SSF
SU 3	0.78	38,094	396182.88	4566627	1291.422	1.40	0.80	Uncorrected	Pro 6H	8/4/2016 0:00	10:41:05am	New	Sensor	08042016 - Class 2.SSF
SU 3	0.78	38,091	396165.36	4566619	1292.61	1.60	0.90	Uncorrected	Pro 6H	8/4/2016 0:00	10:49:17am	New	Sensor	08042016 - Class 2.SSF
SU 3	0.78	38,089	396175.12	4566623.01	1291.557	1.60	0.90	Uncorrected	Pro 6H	8/4/2016 0:00	10:47:20am	New	Sensor	08042016 - Class 2.SSF
SU 3	0.77	38,085	396171.29	4566618.44	1292.753	1.40	0.80	Uncorrected	Pro 6H	8/4/2016 0:00	10:52:21am	New	Sensor	08042016 - Class 2.SSF
SU 3	0.77	38,082	396161.85	4566619.58	1292.716	1.60	0.90	Uncorrected	Pro 6H	8/4/2016 0:00	10:48:35am	New	Sensor	08042016 - Class 2.SSF
SU 3	0.77	38,082	396172	4566623.38	1292.649	1.40	0.80	Uncorrected	Pro 6H	8/4/2016 0:00	10:52:29am	New	Sensor	08042016 - Class 2.SSF
SU 3	0.77	38,078	396179.2	4566627.55	1291.116	1.40	0.80	Uncorrected	Pro 6H	8/4/2016 0:00	10:43:14am	New	Sensor	08042016 - Class 2.SSF
SU 3	0.77	38,076	396232.38	4566605.58	1290.001	1.30	0.70	Uncorrected	Pro 6H	8/4/2016 0:00	10:17:05am	New	Sensor	08042016 - Class 2.SSF
SU 3	0.77	38,076	396176.83	4566620.72	1291.311	1.40	0.80	Uncorrected	Pro 6H	8/4/2016 0:00	10:45:20am	New	Sensor	08042016 - Class 2.SSF
SU 3	0.77	38,075	396177.05	4566622.57	1291.27	1.40	0.80	Uncorrected	Pro 6H	8/4/2016 0:00	10:42:57am	New	Sensor	08042016 - Class 2.SSF
SU 3	0.77	38,071	396176.94	4566615.32	1291.546	1.40	0.80	Uncorrected	Pro 6H	8/4/2016 0:00	10:41:31am	New	Sensor	08042016 - Class 2.SSF

SU	Z-Score	CPM	Easting	Northing	MSL	PDOP	HDOP	CorrType	RcvrType	GPS_Date	GPS_Time	Update	FeatName	Datafile
SU 3	0.76	38,059	396166.34	4566622.7	1291.85	1.40	0.80	Uncorrected	Pro 6H	8/4/2016 0:00	10:46:57am	New	Sensor	08042016 - Class 2.SSF
SU 3	0.76	38,054	396178.04	4566620.65	1291.489	1.40	0.80	Uncorrected	Pro 6H	8/4/2016 0:00	10:41:17am	New	Sensor	08042016 - Class 2.SSF
SU 3	0.76	38,051	396175	4566623.27	1292.298	1.40	0.80	Uncorrected	Pro 6H	8/4/2016 0:00	10:50:50am	New	Sensor	08042016 - Class 2.SSF
SU 3	0.75	38,041	396176.55	4566618.49	1292.503	1.40	0.80	Uncorrected	Pro 6H	8/4/2016 0:00	10:51:43am	New	Sensor	08042016 - Class 2.SSF
SU 3	0.75	38,039	396168.88	4566622.27	1291.682	1.40	0.80	Uncorrected	Pro 6H	8/4/2016 0:00	10:46:34am	New	Sensor	08042016 - Class 2.SSF
SU 3	0.75	38,037	396162.31	4566621.08	1291.853	1.40	0.80	Uncorrected	Pro 6H	8/4/2016 0:00	10:44:55am	New	Sensor	08042016 - Class 2.SSF
SU 3	0.75	38,036	396164.23	4566619.76	1292.645	1.60	0.90	Uncorrected	Pro 6H	8/4/2016 0:00	10:48:31am	New	Sensor	08042016 - Class 2.SSF
SU 3	0.75	38,035	396168.99	4566617.86	1292.349	1.60	0.90	Uncorrected	Pro 6H	8/4/2016 0:00	10:49:58am	New	Sensor	08042016 - Class 2.SSF
SU 3	0.75	38,031	396177.69	4566624.79	1291.184	1.40	0.80	Uncorrected	Pro 6H	8/4/2016 0:00	10:43:19am	New	Sensor	08042016 - Class 2.SSF
SU 3	0.75	38,026	396171.28	4566620.88	1291.404	1.40	0.80	Uncorrected	Pro 6H	8/4/2016 0:00	10:45:11am	New	Sensor	08042016 - Class 2.SSF
SU 3	0.75	38,023	396173.08	4566617.85	1292.664	1.40	0.80	Uncorrected	Pro 6H	8/4/2016 0:00	10:52:15am	New	Sensor	08042016 - Class 2.SSF
SU 3	0.75	38,021	396180.07	4566625.73	1291.174	1.40	0.80	Uncorrected	Pro 6H	8/4/2016 0:00	10:42:31am	New	Sensor	08042016 - Class 2.SSF
SU 3	0.74	38,016	396166.1	4566623.26	1292.212	1.60	0.90	Uncorrected	Pro 6H	8/4/2016 0:00	10:47:36am	New	Sensor	08042016 - Class 2.SSF
SU 3	0.74	38,016	396164.96	4566618.4	1292.641	1.60	0.90	Uncorrected	Pro 6H	8/4/2016 0:00	10:49:28am	New	Sensor	08042016 - Class 2.SSF
SU 3	0.74	38,013	396163.16	4566617.95	1293.074	1.40	0.80	Uncorrected	Pro 6H	8/4/2016 0:00	10:54:00am	New	Sensor	08042016 - Class 2.SSF
SU 3	0.74	38,005	396183.09	4566623.05	1292.109	1.30	0.70	Uncorrected	Pro 6H	8/4/2016 0:00	10:36:24am	New	Sensor	08042016 - Class 2.SSF
SU 3	0.74	38,004	396180.94	4566628	1291.13	1.40	0.80	Uncorrected	Pro 6H	8/4/2016 0:00	10:42:47am	New	Sensor	08042016 - Class 2.SSF
SU 3	0.73	37,997	396176.88	4566616.84	1291.504	1.40	0.80	Uncorrected	Pro 6H	8/4/2016 0:00	10:41:33am	New	Sensor	08042016 - Class 2.SSF
SU 3	0.73	37,993	396176.57	4566615.59	1291.518	1.40	0.80	Uncorrected	Pro 6H	8/4/2016 0:00	10:44:02am	New	Sensor	08042016 - Class 2.SSF
SU 3	0.73	37,983	396168.63	4566623.75	1292.681	1.40	0.80	Uncorrected	Pro 6H	8/4/2016 0:00	10:53:01am	New	Sensor	08042016 - Class 2.SSF
SU 3	0.72	37,977	396171.27	4566619.98	1292.716	1.40	0.80	Uncorrected	Pro 6H	8/4/2016 0:00	10:52:24am	New	Sensor	08042016 - Class 2.SSF
SU 3	0.72	37,971	396174.95	4566616.83	1292.535	1.40	0.80	Uncorrected	Pro 6H	8/4/2016 0:00	10:51:52am	New	Sensor	08042016 - Class 2.SSF
SU 3	0.72	37,958	396180.98	4566624.35	1291.383	1.40	0.80	Uncorrected	Pro 6H	8/4/2016 0:00	10:41:10am	New	Sensor	08042016 - Class 2.SSF
SU 3	0.71	37,950	396169.2	4566618.64	1292.316	1.60	0.90	Uncorrected	Pro 6H	8/4/2016 0:00	10:48:49am	New	Sensor	08042016 - Class 2.SSF
SU 3	0.71	37,948	396183.92	4566622.61	1291.316	1.40	0.80	Uncorrected	Pro 6H	8/4/2016 0:00	10:40:43am	New	Sensor	08042016 - Class 2.SSF
SU 3	0.71	37,945	396179.63	4566626.34	1291.152	1.40	0.80	Uncorrected	Pro 6H	8/4/2016 0:00	10:42:50am	New	Sensor	08042016 - Class 2.SSF
SU 3	0.71	37,944	396168.25	4566621.02	1291.584	1.40	0.80	Uncorrected	Pro 6H	8/4/2016 0:00	10:45:06am	New	Sensor	08042016 - Class 2.SSF
SU 3	0.71	37,941	396174.75	4566622.36	1291.405	1.40	0.80	Uncorrected	Pro 6H	8/4/2016 0:00	10:47:11am	New	Sensor	08042016 - Class 2.SSF
SU 3	0.71	37,940	396162.48	4566621.7	1291.972	1.40	0.80	Uncorrected	Pro 6H	8/4/2016 0:00	10:45:47am	New	Sensor	08042016 - Class 2.SSF
SU 3	0.7	37,926	396170.15	4566618.19	1292.329	1.60	0.90	Uncorrected	Pro 6H	8/4/2016 0:00	10:49:36am	New	Sensor	08042016 - Class 2.SSF
SU 3	0.7	37,925	396161.57	4566623.02	1292.052	1.40	0.80	Uncorrected	Pro 6H	8/4/2016 0:00	10:46:48am	New	Sensor	08042016 - Class 2.SSF
SU 3	0.7	37,924	396162.04	4566618.75	1292.753	1.60	0.90	Uncorrected	Pro 6H	8/4/2016 0:00	10:50:10am	New	Sensor	08042016 - Class 2.SSF
SU 3	0.7	37,921	396177.29	4566619.68	1291.256	1.40	0.80	Uncorrected	Pro 6H	8/4/2016 0:00	10:44:28am	New	Sensor	08042016 - Class 2.SSF
SU 3	0.7	37,920	396167.12	4566622.37	1291.784	1.40	0.80	Uncorrected	Pro 6H	8/4/2016 0:00	10:46:37am	New	Sensor	08042016 - Class 2.SSF
SU 3	0.7	37,918	396176.75	4566617.71	1292.752	1.30	0.70	Uncorrected	Pro 6H	8/4/2016 0:00	10:39:46am	New	Sensor	08042016 - Class 2.SSF
SU 3	0.69	37,905	396171.54	4566618.03	1292.123	1.60	0.90	Uncorrected	Pro 6H	8/4/2016 0:00	10:49:38am	New	Sensor	08042016 - Class 2.SSF
SU 3	0.69	37,902	396232.29	4566605.03	1290.027	1.30	0.70	Uncorrected	Pro 6H	8/4/2016 0:00	10:17:03am	New	Sensor	08042016 - Class 2.SSF
SU 3	0.69	37,902	396178.82	4566627.38	1291.095	1.40	0.80	Uncorrected	Pro 6H	8/4/2016 0:00	10:43:32am	New	Sensor	08042016 - Class 2.SSF
SU 3	0.69	37,895	396170	4566620.58	1291.484	1.40	0.80	Uncorrected	Pro 6H	8/4/2016 0:00	10:44:40am	New	Sensor	08042016 - Class 2.SSF
SU 3	0.69	37,892	396176.7	4566622.28	1291.408	1.60	0.90	Uncorrected	Pro 6H	8/4/2016 0:00	10:47:14am	New	Sensor	08042016 - Class 2.SSF
SU 3	0.68	37,885	396177.88	4566626.71	1291.123	1.40	0.80	Uncorrected	Pro 6H	8/4/2016 0:00	10:43:40am	New	Sensor	08042016 - Class 2.SSF
SU 3	0.68	37,878	396167.67	4566621.83	1291.622	1.40	0.80	Uncorrected	Pro 6H	8/4/2016 0:00	10:46:02am	New	Sensor	08042016 - Class 2.SSF
SU 3	0.68	37,875	396180.32	4566628.16	1291.13	1.40	0.80	Uncorrected	Pro 6H	8/4/2016 0:00	10:43:11am	New	Sensor	08042016 - Class 2.SSF
SU 3	0.68	37,875	396173.64	4566619.77	1292.016	1.60	0.90	Uncorrected	Pro 6H	8/4/2016 0:00	10:48:06am	New	Sensor	08042016 - Class 2.SSF
SU 3	0.68	37,874	396168.07	4566617.22	1292.398	1.60	0.90	Uncorrected	Pro 6H	8/4/2016 0:00	10:50:21am	New	Sensor	08042016 - Class 2.SSF
SU 3	0.67	37,869	396161.94	4566618.9	1292.824	1.60	0.90	Uncorrected	Pro 6H	8/4/2016 0:00	10:49:23am	New	Sensor	08042016 - Class 2.SSF
SU 3	0.67	37,859	396166.25	4566620.74	1291.703	1.40	0.80	Uncorrected	Pro 6H	8/4/2016 0:00	10:44:46am	New	Sensor	08042016 - Class 2.SSF
SU 3	0.67	37,848	396162.35	4566619.98	1292.715	1.60	0.90	Uncorrected	Pro 6H	8/4/2016 0:00	10:48:34am	New	Sensor	08042016 - Class 2.SSF
SU 3	0.66	37,847	396166.65	4566622.45	1292.729	1.40	0.80	Uncorrected	Pro 6H	8/4/2016 0:00	10:53:23am	New	Sensor	08042016 - Class 2.SSF
SU 3	0.66	37,845	396179.13	4566622.94	1291.318	1.40	0.80	Uncorrected	Pro 6H	8/4/2016 0:00	10:41:44am	New	Sensor	08042016 - Class 2.SSF
SU 3	0.66	37,843	396168.21	4566618.08	1292.384	1.60	0.90	Uncorrected	Pro 6H	8/4/2016 0:00	10:49:33am	New	Sensor	08042016 - Class 2.SSF
SU 3	0.66	37,841	396165.99	4566619.25	1292.906	1.40	0.80	Uncorrected	Pro 6H	8/4/2016 0:00	10:53:18am	New	Sensor	08042016 - Class 2.SSF

SU	Z-Score	CPM	Easting	Northing	MSL	PDOP	HDOP	CorrType	RcvrType	GPS_Date	GPS_Time	Update	FeatName	Datafile
SU 3	0.66	37,828	396162.95	4566624.46	1292.922	1.40	0.80	Uncorrected	Pro 6H	8/4/2016 0:00	10:53:48am	New	Sensor	08042016 - Class 2.SSF
SU 3	0.65	37,824	396183.2	4566623.43	1292.027	1.30	0.70	Uncorrected	Pro 6H	8/4/2016 0:00	10:36:34am	New	Sensor	08042016 - Class 2.SSF
SU 3	0.65	37,821	396177.87	4566626.46	1291.122	1.40	0.80	Uncorrected	Pro 6H	8/4/2016 0:00	10:43:41am	New	Sensor	08042016 - Class 2.SSF
SU 3	0.65	37,818	396169.85	4566616.66	1292.825	1.40	0.80	Uncorrected	Pro 6H	8/4/2016 0:00	10:52:45am	New	Sensor	08042016 - Class 2.SSF
SU 3	0.65	37,815	396239.1	4566607.9	1289.634	1.30	0.70	Uncorrected	Pro 6H	8/4/2016 0:00	10:33:28am	New	Sensor	08042016 - Class 2.SSF
SU 3	0.65	37,813	396179.09	4566619.54	1292.493	1.30	0.70	Uncorrected	Pro 6H	8/4/2016 0:00	10:38:19am	New	Sensor	08042016 - Class 2.SSF
SU 3	0.65	37,813	396177.16	4566619.34	1291.518	1.40	0.80	Uncorrected	Pro 6H	8/4/2016 0:00	10:41:20am	New	Sensor	08042016 - Class 2.SSF
SU 3	0.65	37,812	396178.34	4566628.65	1291.125	1.40	0.80	Uncorrected	Pro 6H	8/4/2016 0:00	10:43:36am	New	Sensor	08042016 - Class 2.SSF
SU 3	0.65	37,806	396164.07	4566621.65	1291.923	1.40	0.80	Uncorrected	Pro 6H	8/4/2016 0:00	10:45:44am	New	Sensor	08042016 - Class 2.SSF
SU 3	0.64	37,804	396176.54	4566618.22	1291.502	1.40	0.80	Uncorrected	Pro 6H	8/4/2016 0:00	10:41:35am	New	Sensor	08042016 - Class 2.SSF
SU 3	0.64	37,803	396177.29	4566623.38	1291.171	1.40	0.80	Uncorrected	Pro 6H	8/4/2016 0:00	10:43:46am	New	Sensor	08042016 - Class 2.SSF
SU 3	0.64	37,796	396164.65	4566620.01	1292.416	1.60	0.90	Uncorrected	Pro 6H	8/4/2016 0:00	10:47:52am	New	Sensor	08042016 - Class 2.SSF
SU 3	0.64	37,792	396172.11	4566617.19	1292.163	1.60	0.90	Uncorrected	Pro 6H	8/4/2016 0:00	10:49:53am	New	Sensor	08042016 - Class 2.SSF
SU 3	0.64	37,791	396166.09	4566621.07	1291.669	1.40	0.80	Uncorrected	Pro 6H	8/4/2016 0:00	10:45:02am	New	Sensor	08042016 - Class 2.SSF
SU 3	0.64	37,789	396237.07	4566610.96	1289.541	1.30	0.70	Uncorrected	Pro 6H	8/4/2016 0:00	10:21:33am	New	Sensor	08042016 - Class 2.SSF
SU 3	0.64	37,788	396173.22	4566621.69	1292.553	1.40	0.80	Uncorrected	Pro 6H	8/4/2016 0:00	10:52:09am	New	Sensor	08042016 - Class 2.SSF
SU 3	0.64	37,786	396169.93	4566622.3	1291.611	1.40	0.80	Uncorrected	Pro 6H	8/4/2016 0:00	10:46:32am	New	Sensor	08042016 - Class 2.SSF
SU 3	0.64	37,783	396166.71	4566617.45	1292.49	1.60	0.90	Uncorrected	Pro 6H	8/4/2016 0:00	10:50:19am	New	Sensor	08042016 - Class 2.SSF
SU 3	0.63	37,780	396161.83	4566619.48	1292.748	1.60	0.90	Uncorrected	Pro 6H	8/4/2016 0:00	10:48:36am	New	Sensor	08042016 - Class 2.SSF
SU 3	0.62	37,757	396169.4	4566622.63	1291.59	1.40	0.80	Uncorrected	Pro 6H	8/4/2016 0:00	10:47:02am	New	Sensor	08042016 - Class 2.SSF
SU 3	0.62	37,754	396180.86	4566625.16	1291.206	1.40	0.80	Uncorrected	Pro 6H	8/4/2016 0:00	10:41:49am	New	Sensor	08042016 - Class 2.SSF
SU 3	0.62	37,751	396166.63	4566619.74	1292.343	1.60	0.90	Uncorrected	Pro 6H	8/4/2016 0:00	10:47:55am	New	Sensor	08042016 - Class 2.SSF
SU 3	0.62	37,742	396174.73	4566620.75	1292.461	1.40	0.80	Uncorrected	Pro 6H	8/4/2016 0:00	10:51:58am	New	Sensor	08042016 - Class 2.SSF
SU 3	0.61	37,737	396166.35	4566621.87	1291.708	1.40	0.80	Uncorrected	Pro 6H	8/4/2016 0:00	10:46:00am	New	Sensor	08042016 - Class 2.SSF
SU 3	0.61	37,736	396171.89	4566620.64	1291.399	1.40	0.80	Uncorrected	Pro 6H	8/4/2016 0:00	10:45:12am	New	Sensor	08042016 - Class 2.SSF
SU 3	0.61	37,736	396168.54	4566616.77	1292.732	1.40	0.80	Uncorrected	Pro 6H	8/4/2016 0:00	10:54:08am	New	Sensor	08042016 - Class 2.SSF
SU 3	0.61	37,732	396163.25	4566619.05	1292.706	1.60	0.90	Uncorrected	Pro 6H	8/4/2016 0:00	10:50:07am	New	Sensor	08042016 - Class 2.SSF
SU 3	0.61	37,728	396170.44	4566621.91	1292.684	1.40	0.80	Uncorrected	Pro 6H	8/4/2016 0:00	10:52:36am	New	Sensor	08042016 - Class 2.SSF
SU 3	0.61	37,726	396237.67	4566612.46	1289.576	1.30	0.70	Uncorrected	Pro 6H	8/4/2016 0:00	10:21:30am	New	Sensor	08042016 - Class 2.SSF
SU 3	0.61	37,725	396183.57	4566625.11	1292.147	1.30	0.70	Uncorrected	Pro 6H	8/4/2016 0:00	10:39:19am	New	Sensor	08042016 - Class 2.SSF
SU 3	0.61	37,719	396165.61	4566623.8	1292.749	1.40	0.80	Uncorrected	Pro 6H	8/4/2016 0:00	10:51:05am	New	Sensor	08042016 - Class 2.SSF
SU 3	0.6	37,717	396169.82	4566618.62	1292.275	1.60	0.90	Uncorrected	Pro 6H	8/4/2016 0:00	10:48:50am	New	Sensor	08042016 - Class 2.SSF
SU 3	0.6	37,716	396179.76	4566621.19	1292.657	1.30	0.70	Uncorrected	Pro 6H	8/4/2016 0:00	10:39:10am	New	Sensor	08042016 - Class 2.SSF
SU 3	0.6	37,716	396177.58	4566622.25	1291.278	1.40	0.80	Uncorrected	Pro 6H	8/4/2016 0:00	10:43:00am	New	Sensor	08042016 - Class 2.SSF
SU 3	0.6	37,713	396161.77	4566620.64	1293.053	1.40	0.80	Uncorrected	Pro 6H	8/4/2016 0:00	10:53:55am	New	Sensor	08042016 - Class 2.SSF
SU 3	0.6	37,705	396179.07	4566623.66	1291.264	1.40	0.80	Uncorrected	Pro 6H	8/4/2016 0:00	10:42:13am	New	Sensor	08042016 - Class 2.SSF
SU 3	0.6	37,704	396162.48	4566623.66	1292.957	1.40	0.80	Uncorrected	Pro 6H	8/4/2016 0:00	10:51:10am	New	Sensor	08042016 - Class 2.SSF
SU 3	0.6	37,702	396168.96	4566621.47	1291.64	1.40	0.80	Uncorrected	Pro 6H	8/4/2016 0:00	10:45:35am	New	Sensor	08042016 - Class 2.SSF
SU 3	0.59	37,695	396175.91	4566621.01	1291.284	1.40	0.80	Uncorrected	Pro 6H	8/4/2016 0:00	10:45:23am	New	Sensor	08042016 - Class 2.SSF
SU 3	0.59	37,694	396169.95	4566623.98	1292.525	1.40	0.80	Uncorrected	Pro 6H	8/4/2016 0:00	10:51:24am	New	Sensor	08042016 - Class 2.SSF
SU 3	0.59	37,681	396173.57	4566618.94	1292.03	1.60	0.90	Uncorrected	Pro 6H	8/4/2016 0:00	10:48:15am	New	Sensor	08042016 - Class 2.SSF
SU 3	0.59	37,675	396167.87	4566619.35	1292.432	1.60	0.90	Uncorrected	Pro 6H	8/4/2016 0:00	10:48:25am	New	Sensor	08042016 - Class 2.SSF
SU 3	0.59	37,674	396181.18	4566627.38	1291.127	1.40	0.80	Uncorrected	Pro 6H	8/4/2016 0:00	10:41:59am	New	Sensor	08042016 - Class 2.SSF
SU 3	0.58	37,666	396182.47	4566626.58	1291.116	1.40	0.80	Uncorrected	Pro 6H	8/4/2016 0:00	10:41:52am	New	Sensor	08042016 - Class 2.SSF
SU 3	0.58	37,666	396164.04	4566619.96	1292.414	1.60	0.90	Uncorrected	Pro 6H	8/4/2016 0:00	10:47:51am	New	Sensor	08042016 - Class 2.SSF
SU 3	0.58	37,664	396172.59	4566620.58	1291.395	1.40	0.80	Uncorrected	Pro 6H	8/4/2016 0:00	10:45:13am	New	Sensor	08042016 - Class 2.SSF
SU 3	0.58	37,660	396174.01	4566616.66	1292.163	1.60	0.90	Uncorrected	Pro 6H	8/4/2016 0:00	10:49:50am	New	Sensor	08042016 - Class 2.SSF
SU 3	0.58	37,657	396167.89	4566623.68	1292.677	1.40	0.80	Uncorrected	Pro 6H	8/4/2016 0:00	10:51:01am	New	Sensor	08042016 - Class 2.SSF
SU 3	0.58	37,654	396174.95	4566619.62	1292.019	1.60	0.90	Uncorrected	Pro 6H	8/4/2016 0:00	10:48:08am	New	Sensor	08042016 - Class 2.SSF
SU 3	0.57	37,650	396176.73	4566619.79	1291.25	1.40	0.80	Uncorrected	Pro 6H	8/4/2016 0:00	10:44:29am	New	Sensor	08042016 - Class 2.SSF
SU 3	0.57	37,645	396179.15	4566627.99	1291.088	1.40	0.80	Uncorrected	Pro 6H	8/4/2016 0:00	10:43:33am	New	Sensor	08042016 - Class 2.SSF
SU 3	0.57	37,639	396166.14	4566624.2	1292.786	1.40	0.80	Uncorrected	Pro 6H	8/4/2016 0:00	10:51:18am	New	Sensor	08042016 - Class 2.SSF

SU	Z-Score	CPM	Easting	Northing	MSL	PDOP	HDOP	CorrType	RcvrType	GPS_Date	GPS_Time	Update	FeatName	Datafile
SU 3	0.57	37,638	396164.85	4566624.26	1292.791	1.40	0.80	Uncorrected	Pro 6H	8/4/2016 0:00	10:51:16am	New	Sensor	08042016 - Class 2.SSF
SU 3	0.57	37,636	396169.45	4566620.91	1291.467	1.40	0.80	Uncorrected	Pro 6H	8/4/2016 0:00	10:45:08am	New	Sensor	08042016 - Class 2.SSF
SU 3	0.57	37,633	396162.53	4566618.97	1292.77	1.60	0.90	Uncorrected	Pro 6H	8/4/2016 0:00	10:50:08am	New	Sensor	08042016 - Class 2.SSF
SU 3	0.56	37,630	396167.8	4566623.14	1292.088	1.60	0.90	Uncorrected	Pro 6H	8/4/2016 0:00	10:47:33am	New	Sensor	08042016 - Class 2.SSF
SU 3	0.56	37,623	396172.42	4566620.21	1291.291	1.40	0.80	Uncorrected	Pro 6H	8/4/2016 0:00	10:44:36am	New	Sensor	08042016 - Class 2.SSF
SU 3	0.56	37,622	396176.48	4566621.04	1291.287	1.40	0.80	Uncorrected	Pro 6H	8/4/2016 0:00	10:45:22am	New	Sensor	08042016 - Class 2.SSF
SU 3	0.56	37,621	396170.88	4566618.16	1292.177	1.60	0.90	Uncorrected	Pro 6H	8/4/2016 0:00	10:49:37am	New	Sensor	08042016 - Class 2.SSF
SU 3	0.56	37,620	396175.25	4566615.59	1292.18	1.60	0.90	Uncorrected	Pro 6H	8/4/2016 0:00	10:50:32am	New	Sensor	08042016 - Class 2.SSF
SU 3	0.56	37,612	396179.44	4566626.26	1291.133	1.40	0.80	Uncorrected	Pro 6H	8/4/2016 0:00	10:43:08am	New	Sensor	08042016 - Class 2.SSF
SU 3	0.55	37,607	396162.34	4566618.72	1292.789	1.60	0.90	Uncorrected	Pro 6H	8/4/2016 0:00	10:49:24am	New	Sensor	08042016 - Class 2.SSF
SU 3	0.55	37,602	396181.49	4566623.83	1292.54	1.30	0.70	Uncorrected	Pro 6H	8/4/2016 0:00	10:39:34am	New	Sensor	08042016 - Class 2.SSF
SU 3	0.55	37,588	396164.9	4566623.57	1292.289	1.60	0.90	Uncorrected	Pro 6H	8/4/2016 0:00	10:47:38am	New	Sensor	08042016 - Class 2.SSF
SU 3	0.54	37,585	396164.48	4566621.62	1291.922	1.40	0.80	Uncorrected	Pro 6H	8/4/2016 0:00	10:45:43am	New	Sensor	08042016 - Class 2.SSF
SU 3	0.54	37,584	396177.48	4566621.93	1291.316	1.40	0.80	Uncorrected	Pro 6H	8/4/2016 0:00	10:42:59am	New	Sensor	08042016 - Class 2.SSF
SU 3	0.54	37,581	396177.44	4566623.42	1292.17	1.40	0.80	Uncorrected	Pro 6H	8/4/2016 0:00	10:50:46am	New	Sensor	08042016 - Class 2.SSF
SU 3	0.54	37,572	396163.9	4566622.62	1291.984	1.40	0.80	Uncorrected	Pro 6H	8/4/2016 0:00	10:46:43am	New	Sensor	08042016 - Class 2.SSF
SU 3	0.53	37,564	396179.05	4566624.23	1291.243	1.40	0.80	Uncorrected	Pro 6H	8/4/2016 0:00	10:42:28am	New	Sensor	08042016 - Class 2.SSF
SU 3	0.53	37,564	396169.47	4566616.65	1292.308	1.60	0.90	Uncorrected	Pro 6H	8/4/2016 0:00	10:50:23am	New	Sensor	08042016 - Class 2.SSF
SU 3	0.53	37,560	396176.92	4566623.88	1292.286	1.40	0.80	Uncorrected	Pro 6H	8/4/2016 0:00	10:51:34am	New	Sensor	08042016 - Class 2.SSF
SU 3	0.53	37,559	396171.73	4566622.14	1291.474	1.40	0.80	Uncorrected	Pro 6H	8/4/2016 0:00	10:46:29am	New	Sensor	08042016 - Class 2.SSF
SU 3	0.53	37,556	396177.65	4566624.15	1291.206	1.40	0.80	Uncorrected	Pro 6H	8/4/2016 0:00	10:43:26am	New	Sensor	08042016 - Class 2.SSF
SU 3	0.53	37,555	396173.1	4566621.14	1291.405	1.40	0.80	Uncorrected	Pro 6H	8/4/2016 0:00	10:45:28am	New	Sensor	08042016 - Class 2.SSF
SU 3	0.53	37,555	396177.19	4566622.11	1291.371	1.40	0.80	Uncorrected	Pro 6H	8/4/2016 0:00	10:46:18am	New	Sensor	08042016 - Class 2.SSF
SU 3	0.53	37,548	396172.9	4566622.09	1291.44	1.40	0.80	Uncorrected	Pro 6H	8/4/2016 0:00	10:46:27am	New	Sensor	08042016 - Class 2.SSF
SU 3	0.53	37,545	396177.46	4566622.54	1291.183	1.40	0.80	Uncorrected	Pro 6H	8/4/2016 0:00	10:43:23am	New	Sensor	08042016 - Class 2.SSF
SU 3	0.52	37,543	396164.82	4566619.74	1292.613	1.60	0.90	Uncorrected	Pro 6H	8/4/2016 0:00	10:48:30am	New	Sensor	08042016 - Class 2.SSF
SU 3	0.52	37,542	396180.16	4566626.84	1291.147	1.40	0.80	Uncorrected	Pro 6H	8/4/2016 0:00	10:42:49am	New	Sensor	08042016 - Class 2.SSF
SU 3	0.52	37,541	396162.65	4566622.22	1291.887	1.40	0.80	Uncorrected	Pro 6H	8/4/2016 0:00	10:45:54am	New	Sensor	08042016 - Class 2.SSF
SU 3	0.52	37,540	396170.13	4566618.34	1292.862	1.40	0.80	Uncorrected	Pro 6H	8/4/2016 0:00	10:52:42am	New	Sensor	08042016 - Class 2.SSF
SU 3	0.52	37,538	396166.56	4566618.96	1292.562	1.60	0.90	Uncorrected	Pro 6H	8/4/2016 0:00	10:49:15am	New	Sensor	08042016 - Class 2.SSF
SU 3	0.52	37,537	396165.32	4566619.66	1292.96	1.40	0.80	Uncorrected	Pro 6H	8/4/2016 0:00	10:53:36am	New	Sensor	08042016 - Class 2.SSF
SU 3	0.52	37,536	396174.34	4566617.9	1292.088	1.60	0.90	Uncorrected	Pro 6H	8/4/2016 0:00	10:49:03am	New	Sensor	08042016 - Class 2.SSF
SU 3	0.52	37,529	396179.02	4566625.88	1291.143	1.40	0.80	Uncorrected	Pro 6H	8/4/2016 0:00	10:43:07am	New	Sensor	08042016 - Class 2.SSF
SU 3	0.52	37,529	396166.88	4566618.2	1292.517	1.60	0.90	Uncorrected	Pro 6H	8/4/2016 0:00	10:49:31am	New	Sensor	08042016 - Class 2.SSF
SU 3	0.52	37,526	396182.56	4566621.21	1292.126	1.30	0.70	Uncorrected	Pro 6H	8/4/2016 0:00	10:36:16am	New	Sensor	08042016 - Class 2.SSF
SU 3	0.52	37,526	396172.34	4566617.99	1292.139	1.60	0.90	Uncorrected	Pro 6H	8/4/2016 0:00	10:49:39am	New	Sensor	08042016 - Class 2.SSF
SU 3	0.51	37,522	396183.33	4566621.24	1291.277	1.40	0.80	Uncorrected	Pro 6H	8/4/2016 0:00	10:40:51am	New	Sensor	08042016 - Class 2.SSF
SU 3	0.51	37,521	396177.78	4566623.62	1291.236	1.40	0.80	Uncorrected	Pro 6H	8/4/2016 0:00	10:42:55am	New	Sensor	08042016 - Class 2.SSF
SU 3	0.51	37,521	396162.97	4566624.04	1292.371	1.60	0.90	Uncorrected	Pro 6H	8/4/2016 0:00	10:47:41am	New	Sensor	08042016 - Class 2.SSF
SU 3	0.51	37,510	396168.84	4566622.57	1291.621	1.40	0.80	Uncorrected	Pro 6H	8/4/2016 0:00	10:47:01am	New	Sensor	08042016 - Class 2.SSF
SU 3	0.51	37,504	396181.83	4566626.23	1291.13	1.40	0.80	Uncorrected	Pro 6H	8/4/2016 0:00	10:41:51am	New	Sensor	08042016 - Class 2.SSF
SU 3	0.51	37,501	396178.98	4566625.19	1291.152	1.40	0.80	Uncorrected	Pro 6H	8/4/2016 0:00	10:42:52am	New	Sensor	08042016 - Class 2.SSF
SU 3	0.5	37,500	396170.19	4566623.16	1291.883	1.60	0.90	Uncorrected	Pro 6H	8/4/2016 0:00	10:47:29am	New	Sensor	08042016 - Class 2.SSF
SU 3	0.5	37,495	396163.44	4566622.15	1291.9	1.40	0.80	Uncorrected	Pro 6H	8/4/2016 0:00	10:45:55am	New	Sensor	08042016 - Class 2.SSF
SU 3	0.5	37,482	396181.04	4566627	1291.194	1.40	0.80	Uncorrected	Pro 6H	8/4/2016 0:00	10:42:07am	New	Sensor	08042016 - Class 2.SSF
SU 3	0.49	37,469	396173.9	4566620.46	1291.384	1.40	0.80	Uncorrected	Pro 6H	8/4/2016 0:00	10:45:15am	New	Sensor	08042016 - Class 2.SSF
SU 3	0.49	37,461	396171.95	4566622.46	1291.485	1.40	0.80	Uncorrected	Pro 6H	8/4/2016 0:00	10:47:06am	New	Sensor	08042016 - Class 2.SSF
SU 3	0.49	37,458	396166.5	4566617.34	1292.904	1.40	0.80	Uncorrected	Pro 6H	8/4/2016 0:00	10:54:05am	New	Sensor	08042016 - Class 2.SSF
SU 3	0.48	37,455	396176.61	4566617.22	1292.547	1.40	0.80	Uncorrected	Pro 6H	8/4/2016 0:00	10:51:46am	New	Sensor	08042016 - Class 2.SSF
SU 3	0.48	37,454	396236.51	4566609.91	1289.564	1.30	0.70	Uncorrected	Pro 6H	8/4/2016 0:00	10:21:35am	New	Sensor	08042016 - Class 2.SSF
SU 3	0.48	37,448	396235.17	4566604.59	1289.828	1.30	0.70	Uncorrected	Pro 6H	8/4/2016 0:00	10:33:15am	New	Sensor	08042016 - Class 2.SSF
SU 3	0.48	37,445	396177.29	4566619.64	1291.285	1.40	0.80	Uncorrected	Pro 6H	8/4/2016 0:00	10:44:27am	New	Sensor	08042016 - Class 2.SSF

SU	Z-Score	CPM	Easting	Northing	MSL	PDOP	HDOP	CorrType	RcvrType	GPS_Date	GPS_Time	Update	FeatName	Datafile
SU 3	0.48	37,442	396164.47	4566623.8	1292.832	1.40	0.80	Uncorrected	Pro 6H	8/4/2016 0:00	10:51:07am	New	Sensor	08042016 - Class 2.SSF
SU 3	0.47	37,435	396180.5	4566626.2	1291.149	1.40	0.80	Uncorrected	Pro 6H	8/4/2016 0:00	10:42:32am	New	Sensor	08042016 - Class 2.SSF
SU 3	0.47	37,430	396162.23	4566620.16	1292.597	1.60	0.90	Uncorrected	Pro 6H	8/4/2016 0:00	10:47:48am	New	Sensor	08042016 - Class 2.SSF
SU 3	0.47	37,429	396165.86	4566621.89	1291.757	1.40	0.80	Uncorrected	Pro 6H	8/4/2016 0:00	10:45:59am	New	Sensor	08042016 - Class 2.SSF
SU 3	0.47	37,417	396181.33	4566627.21	1291.124	1.40	0.80	Uncorrected	Pro 6H	8/4/2016 0:00	10:42:34am	New	Sensor	08042016 - Class 2.SSF
SU 3	0.47	37,417	396169.97	4566621.72	1291.52	1.40	0.80	Uncorrected	Pro 6H	8/4/2016 0:00	10:46:06am	New	Sensor	08042016 - Class 2.SSF
SU 3	0.46	37,406	396167.51	4566620.76	1292.79	1.40	0.80	Uncorrected	Pro 6H	8/4/2016 0:00	10:53:06am	New	Sensor	08042016 - Class 2.SSF
SU 3	0.46	37,399	396165.56	4566624.21	1292.791	1.40	0.80	Uncorrected	Pro 6H	8/4/2016 0:00	10:51:17am	New	Sensor	08042016 - Class 2.SSF
SU 3	0.46	37,398	396171.29	4566620.32	1291.389	1.40	0.80	Uncorrected	Pro 6H	8/4/2016 0:00	10:44:38am	New	Sensor	08042016 - Class 2.SSF
SU 3	0.46	37,395	396169.61	4566623.25	1291.932	1.60	0.90	Uncorrected	Pro 6H	8/4/2016 0:00	10:47:30am	New	Sensor	08042016 - Class 2.SSF
SU 3	0.46	37,393	396164.4	4566621.16	1291.718	1.40	0.80	Uncorrected	Pro 6H	8/4/2016 0:00	10:44:59am	New	Sensor	08042016 - Class 2.SSF
SU 3	0.45	37,387	396163.32	4566620.01	1292.47	1.60	0.90	Uncorrected	Pro 6H	8/4/2016 0:00	10:47:50am	New	Sensor	08042016 - Class 2.SSF
SU 3	0.45	37,383	396178.23	4566628.07	1291.133	1.40	0.80	Uncorrected	Pro 6H	8/4/2016 0:00	10:43:37am	New	Sensor	08042016 - Class 2.SSF
SU 3	0.45	37,379	396239.97	4566607.88	1289.602	1.30	0.70	Uncorrected	Pro 6H	8/4/2016 0:00	10:33:26am	New	Sensor	08042016 - Class 2.SSF
SU 3	0.45	37,379	396177.51	4566624.86	1291.205	1.40	0.80	Uncorrected	Pro 6H	8/4/2016 0:00	10:43:27am	New	Sensor	08042016 - Class 2.SSF
SU 3	0.45	37,373	396176.31	4566623.28	1292.226	1.40	0.80	Uncorrected	Pro 6H	8/4/2016 0:00	10:50:48am	New	Sensor	08042016 - Class 2.SSF
SU 3	0.44	37,370	396178.44	4566629.03	1291.107	1.40	0.80	Uncorrected	Pro 6H	8/4/2016 0:00	10:43:35am	New	Sensor	08042016 - Class 2.SSF
SU 3	0.44	37,370	396176.21	4566615.57	1291.488	1.40	0.80	Uncorrected	Pro 6H	8/4/2016 0:00	10:44:07am	New	Sensor	08042016 - Class 2.SSF
SU 3	0.44	37,368	396165.41	4566618.86	1292.524	1.60	0.90	Uncorrected	Pro 6H	8/4/2016 0:00	10:48:43am	New	Sensor	08042016 - Class 2.SSF
SU 3	0.44	37,362	396170.12	4566618.98	1292.844	1.40	0.80	Uncorrected	Pro 6H	8/4/2016 0:00	10:52:41am	New	Sensor	08042016 - Class 2.SSF
SU 3	0.44	37,360	396166.3	4566621.22	1292.822	1.40	0.80	Uncorrected	Pro 6H	8/4/2016 0:00	10:53:21am	New	Sensor	08042016 - Class 2.SSF
SU 3	0.44	37,351	396175.94	4566614.21	1293.044	1.30	0.70	Uncorrected	Pro 6H	8/4/2016 0:00	10:38:58am	New	Sensor	08042016 - Class 2.SSF
SU 3	0.43	37,347	396164.41	4566618.51	1292.68	1.60	0.90	Uncorrected	Pro 6H	8/4/2016 0:00	10:49:27am	New	Sensor	08042016 - Class 2.SSF
SU 3	0.43	37,340	396161.67	4566622.81	1292.068	1.40	0.80	Uncorrected	Pro 6H	8/4/2016 0:00	10:46:47am	New	Sensor	08042016 - Class 2.SSF
SU 3	0.43	37,337	396182.05	4566625.3	1291.28	1.40	0.80	Uncorrected	Pro 6H	8/4/2016 0:00	10:41:08am	New	Sensor	08042016 - Class 2.SSF
SU 3	0.43	37,334	396179.44	4566627.04	1291.15	1.40	0.80	Uncorrected	Pro 6H	8/4/2016 0:00	10:42:01am	New	Sensor	08042016 - Class 2.SSF
SU 3	0.42	37,323	396170.03	4566616.49	1292.671	1.40	0.80	Uncorrected	Pro 6H	8/4/2016 0:00	10:54:10am	New	Sensor	08042016 - Class 2.SSF
SU 3	0.42	37,322	396236.75	4566606.67	1289.711	1.30	0.70	Uncorrected	Pro 6H	8/4/2016 0:00	10:33:32am	New	Sensor	08042016 - Class 2.SSF
SU 3	0.42	37,319	396240.62	4566607.52	1289.515	1.30	0.70	Uncorrected	Pro 6H	8/4/2016 0:00	10:33:26am	New	Sensor	08042016 - Class 2.SSF
SU 3	0.42	37,319	396182.19	4566629.04	1291.1	1.40	0.80	Uncorrected	Pro 6H	8/4/2016 0:00	10:42:39am	New	Sensor	08042016 - Class 2.SSF
SU 3	0.42	37,318	396166.15	4566618.26	1292.585	1.60	0.90	Uncorrected	Pro 6H	8/4/2016 0:00	10:49:30am	New	Sensor	08042016 - Class 2.SSF
SU 3	0.42	37,311	396165.34	4566622.16	1292.854	1.40	0.80	Uncorrected	Pro 6H	8/4/2016 0:00	10:53:32am	New	Sensor	08042016 - Class 2.SSF
SU 3	0.41	37,301	396177.02	4566621.69	1291.377	1.40	0.80	Uncorrected	Pro 6H	8/4/2016 0:00	10:46:17am	New	Sensor	08042016 - Class 2.SSF
SU 3	0.41	37,296	396232.08	4566605.12	1289.918	1.30	0.70	Uncorrected	Pro 6H	8/4/2016 0:00	10:33:38am	New	Sensor	08042016 - Class 2.SSF
SU 3	0.41	37,291	396182.52	4566620.67	1291.412	1.40	0.80	Uncorrected	Pro 6H	8/4/2016 0:00	10:40:37am	New	Sensor	08042016 - Class 2.SSF
SU 3	0.41	37,287	396165.57	4566621.04	1291.671	1.40	0.80	Uncorrected	Pro 6H	8/4/2016 0:00	10:45:01am	New	Sensor	08042016 - Class 2.SSF
SU 3	0.4	37,282	396169.75	4566619.79	1292.072	1.60	0.90	Uncorrected	Pro 6H	8/4/2016 0:00	10:48:00am	New	Sensor	08042016 - Class 2.SSF
SU 3	0.4	37,278	396166.64	4566618.79	1292.468	1.60	0.90	Uncorrected	Pro 6H	8/4/2016 0:00	10:48:45am	New	Sensor	08042016 - Class 2.SSF
SU 3	0.4	37,267	396183.15	4566624.92	1291.979	1.30	0.70	Uncorrected	Pro 6H	8/4/2016 0:00	10:38:08am	New	Sensor	08042016 - Class 2.SSF
SU 3	0.4	37,267	396170.84	4566616.29	1292.167	1.60	0.90	Uncorrected	Pro 6H	8/4/2016 0:00	10:50:25am	New	Sensor	08042016 - Class 2.SSF
SU 3	0.4	37,263	396170.37	4566620.77	1292.729	1.40	0.80	Uncorrected	Pro 6H	8/4/2016 0:00	10:52:38am	New	Sensor	08042016 - Class 2.SSF
SU 3	0.39	37,259	396173	4566619.65	1292.003	1.60	0.90	Uncorrected	Pro 6H	8/4/2016 0:00	10:48:05am	New	Sensor	08042016 - Class 2.SSF
SU 3	0.39	37,259	396163.78	4566620.03	1292.663	1.60	0.90	Uncorrected	Pro 6H	8/4/2016 0:00	10:48:32am	New	Sensor	08042016 - Class 2.SSF
SU 3	0.39	37,256	396177.76	4566622.97	1291.205	1.40	0.80	Uncorrected	Pro 6H	8/4/2016 0:00	10:43:24am	New	Sensor	08042016 - Class 2.SSF
SU 3	0.39	37,249	396181.8	4566623.53	1292.262	1.30	0.70	Uncorrected	Pro 6H	8/4/2016 0:00	10:39:15am	New	Sensor	08042016 - Class 2.SSF
SU 3	0.39	37,243	396182.64	4566626.46	1291.326	1.40	0.80	Uncorrected	Pro 6H	8/4/2016 0:00	10:41:06am	New	Sensor	08042016 - Class 2.SSF
SU 3	0.39	37,243	396170.24	4566617.59	1292.296	1.60	0.90	Uncorrected	Pro 6H	8/4/2016 0:00	10:49:56am	New	Sensor	08042016 - Class 2.SSF
SU 3	0.39	37,242	396164.76	4566619.16	1292.648	1.60	0.90	Uncorrected	Pro 6H	8/4/2016 0:00	10:49:18am	New	Sensor	08042016 - Class 2.SSF
SU 3	0.38	37,234	396179.51	4566627.97	1291.112	1.40	0.80	Uncorrected	Pro 6H	8/4/2016 0:00	10:43:13am	New	Sensor	08042016 - Class 2.SSF
SU 3	0.38	37,231	396165.31	4566620.2	1292.926	1.40	0.80	Uncorrected	Pro 6H	8/4/2016 0:00	10:53:35am	New	Sensor	08042016 - Class 2.SSF
SU 3	0.38	37,224	396170.6	4566621.64	1291.456	1.40	0.80	Uncorrected	Pro 6H	8/4/2016 0:00	10:46:07am	New	Sensor	08042016 - Class 2.SSF
SU 3	0.38	37,223	396173.74	4566623.23	1292.397	1.40	0.80	Uncorrected	Pro 6H	8/4/2016 0:00	10:50:52am	New	Sensor	08042016 - Class 2.SSF

SU	Z-Score	CPM	Easting	Northing	MSL	PDOP	HDOP	CorrType	RcvrType	GPS_Date	GPS_Time	Update	FeatName	Datafile
SU 3	0.38	37,221	396172.97	4566617.78	1292.131	1.60	0.90	Uncorrected	Pro 6H	8/4/2016 0:00	10:49:40am	New	Sensor	08042016 - Class 2.SSF
SU 3	0.38	37,219	396170.09	4566622.53	1291.521	1.40	0.80	Uncorrected	Pro 6H	8/4/2016 0:00	10:47:03am	New	Sensor	08042016 - Class 2.SSF
SU 3	0.37	37,218	396161.97	4566618.72	1292.752	1.60	0.90	Uncorrected	Pro 6H	8/4/2016 0:00	10:50:09am	New	Sensor	08042016 - Class 2.SSF
SU 3	0.37	37,218	396168.67	4566616.91	1292.338	1.60	0.90	Uncorrected	Pro 6H	8/4/2016 0:00	10:50:22am	New	Sensor	08042016 - Class 2.SSF
SU 3	0.37	37,209	396178.95	4566627	1291.137	1.40	0.80	Uncorrected	Pro 6H	8/4/2016 0:00	10:43:15am	New	Sensor	08042016 - Class 2.SSF
SU 3	0.37	37,198	396182.35	4566628.81	1291.088	1.40	0.80	Uncorrected	Pro 6H	8/4/2016 0:00	10:42:38am	New	Sensor	08042016 - Class 2.SSF
SU 3	0.36	37,196	396169.19	4566623.58	1292.558	1.40	0.80	Uncorrected	Pro 6H	8/4/2016 0:00	10:50:59am	New	Sensor	08042016 - Class 2.SSF
SU 3	0.36	37,185	396167.37	4566621.35	1291.758	1.40	0.80	Uncorrected	Pro 6H	8/4/2016 0:00	10:45:38am	New	Sensor	08042016 - Class 2.SSF
SU 3	0.36	37,184	396241	4566606.23	1289.551	1.30	0.70	Uncorrected	Pro 6H	8/4/2016 0:00	10:33:24am	New	Sensor	08042016 - Class 2.SSF
SU 3	0.36	37,184	396167.51	4566620.64	1291.647	1.40	0.80	Uncorrected	Pro 6H	8/4/2016 0:00	10:44:44am	New	Sensor	08042016 - Class 2.SSF
SU 3	0.36	37,180	396232.13	4566604.12	1290.07	1.30	0.70	Uncorrected	Pro 6H	8/4/2016 0:00	10:33:11am	New	Sensor	08042016 - Class 2.SSF
SU 3	0.36	37,176	396162.02	4566624.05	1293.016	1.40	0.80	Uncorrected	Pro 6H	8/4/2016 0:00	10:51:11am	New	Sensor	08042016 - Class 2.SSF
SU 3	0.35	37,168	396172.73	4566616.96	1292.165	1.60	0.90	Uncorrected	Pro 6H	8/4/2016 0:00	10:49:52am	New	Sensor	08042016 - Class 2.SSF
SU 3	0.35	37,159	396168.26	4566621.74	1291.608	1.40	0.80	Uncorrected	Pro 6H	8/4/2016 0:00	10:46:03am	New	Sensor	08042016 - Class 2.SSF
SU 3	0.35	37,158	396179.74	4566623.82	1291.284	1.40	0.80	Uncorrected	Pro 6H	8/4/2016 0:00	10:41:46am	New	Sensor	08042016 - Class 2.SSF
SU 3	0.35	37,154	396173.51	4566623	1291.69	1.60	0.90	Uncorrected	Pro 6H	8/4/2016 0:00	10:47:23am	New	Sensor	08042016 - Class 2.SSF
SU 3	0.34	37,145	396169.29	4566624.09	1292.658	1.40	0.80	Uncorrected	Pro 6H	8/4/2016 0:00	10:52:58am	New	Sensor	08042016 - Class 2.SSF
SU 3	0.34	37,141	396165.18	4566617.61	1292.915	1.40	0.80	Uncorrected	Pro 6H	8/4/2016 0:00	10:54:03am	New	Sensor	08042016 - Class 2.SSF
SU 3	0.34	37,136	396183.11	4566625.65	1292.343	1.30	0.70	Uncorrected	Pro 6H	8/4/2016 0:00	10:39:30am	New	Sensor	08042016 - Class 2.SSF
SU 3	0.33	37,119	396183.09	4566627.34	1291.122	1.40	0.80	Uncorrected	Pro 6H	8/4/2016 0:00	10:41:55am	New	Sensor	08042016 - Class 2.SSF
SU 3	0.33	37,114	396169.49	4566616.4	1292.845	1.40	0.80	Uncorrected	Pro 6H	8/4/2016 0:00	10:52:46am	New	Sensor	08042016 - Class 2.SSF
SU 3	0.33	37,111	396175.78	4566616.42	1292.206	1.60	0.90	Uncorrected	Pro 6H	8/4/2016 0:00	10:49:47am	New	Sensor	08042016 - Class 2.SSF
SU 3	0.33	37,110	396163.85	4566623.73	1292.86	1.40	0.80	Uncorrected	Pro 6H	8/4/2016 0:00	10:51:08am	New	Sensor	08042016 - Class 2.SSF
SU 3	0.32	37,108	396166.75	4566620.96	1291.677	1.40	0.80	Uncorrected	Pro 6H	8/4/2016 0:00	10:45:03am	New	Sensor	08042016 - Class 2.SSF
SU 3	0.32	37,100	396177.17	4566619.59	1291.278	1.40	0.80	Uncorrected	Pro 6H	8/4/2016 0:00	10:44:26am	New	Sensor	08042016 - Class 2.SSF
SU 3	0.32	37,100	396174.75	4566621.94	1291.426	1.40	0.80	Uncorrected	Pro 6H	8/4/2016 0:00	10:46:23am	New	Sensor	08042016 - Class 2.SSF
SU 3	0.32	37,090	396165.07	4566623.81	1292.785	1.40	0.80	Uncorrected	Pro 6H	8/4/2016 0:00	10:51:06am	New	Sensor	08042016 - Class 2.SSF
SU 3	0.3	37,066	396169.97	4566623.54	1292.553	1.40	0.80	Uncorrected	Pro 6H	8/4/2016 0:00	10:50:58am	New	Sensor	08042016 - Class 2.SSF
SU 3	0.3	37,063	396178.76	4566627.1	1291.164	1.40	0.80	Uncorrected	Pro 6H	8/4/2016 0:00	10:42:04am	New	Sensor	08042016 - Class 2.SSF
SU 3	0.3	37,061	396183.53	4566623.61	1292.019	1.30	0.70	Uncorrected	Pro 6H	8/4/2016 0:00	10:36:22am	New	Sensor	08042016 - Class 2.SSF
SU 3	0.3	37,058	396177.07	4566622.09	1291.304	1.40	0.80	Uncorrected	Pro 6H	8/4/2016 0:00	10:42:58am	New	Sensor	08042016 - Class 2.SSF
SU 3	0.3	37,052	396175.4	4566618.83	1292.051	1.60	0.90	Uncorrected	Pro 6H	8/4/2016 0:00	10:48:12am	New	Sensor	08042016 - Class 2.SSF
SU 3	0.3	37,048	396173.32	4566619.06	1292.64	1.40	0.80	Uncorrected	Pro 6H	8/4/2016 0:00	10:52:13am	New	Sensor	08042016 - Class 2.SSF
SU 3	0.29	37,038	396165.73	4566622.83	1291.87	1.40	0.80	Uncorrected	Pro 6H	8/4/2016 0:00	10:46:56am	New	Sensor	08042016 - Class 2.SSF
SU 3	0.29	37,027	396170.49	4566622.36	1291.536	1.40	0.80	Uncorrected	Pro 6H	8/4/2016 0:00	10:46:31am	New	Sensor	08042016 - Class 2.SSF
SU 3	0.29	37,024	396170.52	4566620.96	1291.41	1.40	0.80	Uncorrected	Pro 6H	8/4/2016 0:00	10:45:10am	New	Sensor	08042016 - Class 2.SSF
SU 3	0.28	37,012	396175.69	4566621.06	1292.138	1.40	0.80	Uncorrected	Pro 6H	8/4/2016 0:00	10:50:40am	New	Sensor	08042016 - Class 2.SSF
SU 3	0.28	37,009	396177.98	4566624.32	1291.207	1.40	0.80	Uncorrected	Pro 6H	8/4/2016 0:00	10:43:04am	New	Sensor	08042016 - Class 2.SSF
SU 3	0.28	37,007	396183.79	4566624.07	1291.871	1.30	0.70	Uncorrected	Pro 6H	8/4/2016 0:00	10:36:22am	New	Sensor	08042016 - Class 2.SSF
SU 3	0.28	37,005	396179.82	4566624.84	1291.253	1.40	0.80	Uncorrected	Pro 6H	8/4/2016 0:00	10:42:11am	New	Sensor	08042016 - Class 2.SSF
SU 3	0.28	37,002	396182.03	4566624.02	1292.263	1.30	0.70	Uncorrected	Pro 6H	8/4/2016 0:00	10:39:16am	New	Sensor	08042016 - Class 2.SSF
SU 3	0.27	37,000	396180.83	4566626.61	1291.194	1.40	0.80	Uncorrected	Pro 6H	8/4/2016 0:00	10:42:08am	New	Sensor	08042016 - Class 2.SSF
SU 3	0.27	36,985	396232.71	4566605.29	1289.858	1.30	0.70	Uncorrected	Pro 6H	8/4/2016 0:00	10:33:38am	New	Sensor	08042016 - Class 2.SSF
SU 3	0.27	36,980	396183.73	4566625.86	1292.305	1.30	0.70	Uncorrected	Pro 6H	8/4/2016 0:00	10:39:24am	New	Sensor	08042016 - Class 2.SSF
SU 3	0.26	36,975	396167.82	4566618.84	1292.467	1.60	0.90	Uncorrected	Pro 6H	8/4/2016 0:00	10:49:13am	New	Sensor	08042016 - Class 2.SSF
SU 3	0.26	36,966	396179.41	4566625.66	1291.155	1.40	0.80	Uncorrected	Pro 6H	8/4/2016 0:00	10:42:51am	New	Sensor	08042016 - Class 2.SSF
SU 3	0.26	36,963	396175.33	4566619.53	1292.1	1.40	0.80	Uncorrected	Pro 6H	8/4/2016 0:00	10:50:38am	New	Sensor	08042016 - Class 2.SSF
SU 3	0.25	36,956	396169.35	4566622.41	1291.644	1.40	0.80	Uncorrected	Pro 6H	8/4/2016 0:00	10:46:33am	New	Sensor	08042016 - Class 2.SSF
SU 3	0.25	36,954	396182.49	4566628.82	1291.109	1.40	0.80	Uncorrected	Pro 6H	8/4/2016 0:00	10:42:37am	New	Sensor	08042016 - Class 2.SSF
SU 3	0.25	36,953	396162.17	4566618.67	1293.095	1.40	0.80	Uncorrected	Pro 6H	8/4/2016 0:00	10:53:58am	New	Sensor	08042016 - Class 2.SSF
SU 3	0.24	36,936	396182.19	4566628.17	1291.129	1.40	0.80	Uncorrected	Pro 6H	8/4/2016 0:00	10:42:36am	New	Sensor	08042016 - Class 2.SSF
SU 3	0.24	36,934	396171.63	4566623.31	1292.456	1.40	0.80	Uncorrected	Pro 6H	8/4/2016 0:00	10:50:55am	New	Sensor	08042016 - Class 2.SSF

SU	Z-Score	CPM	Easting	Northing	MSL	PDOP	HDOP	CorrType	RcvrType	GPS_Date	GPS_Time	Update	FeatName	Datafile
SU 3	0.24	36,926	396178.17	4566624.03	1291.223	1.40	0.80	Uncorrected	Pro 6H	8/4/2016 0:00	10:42:54am	New	Sensor	08042016 - Class 2.SSF
SU 3	0.24	36,924	396178.14	4566625.33	1291.172	1.40	0.80	Uncorrected	Pro 6H	8/4/2016 0:00	10:43:18am	New	Sensor	08042016 - Class 2.SSF
SU 3	0.24	36,915	396172.47	4566618.97	1292.059	1.60	0.90	Uncorrected	Pro 6H	8/4/2016 0:00	10:48:17am	New	Sensor	08042016 - Class 2.SSF
SU 3	0.24	36,915	396170.49	4566622.47	1292.645	1.40	0.80	Uncorrected	Pro 6H	8/4/2016 0:00	10:52:35am	New	Sensor	08042016 - Class 2.SSF
SU 3	0.23	36,899	396183.07	4566623.04	1292.079	1.30	0.70	Uncorrected	Pro 6H	8/4/2016 0:00	10:36:26am	New	Sensor	08042016 - Class 2.SSF
SU 3	0.22	36,890	396170.51	4566619.99	1292.042	1.60	0.90	Uncorrected	Pro 6H	8/4/2016 0:00	10:48:01am	New	Sensor	08042016 - Class 2.SSF
SU 3	0.22	36,890	396163.49	4566624.28	1292.852	1.40	0.80	Uncorrected	Pro 6H	8/4/2016 0:00	10:51:14am	New	Sensor	08042016 - Class 2.SSF
SU 3	0.22	36,888	396232.17	4566604.89	1290.032	1.30	0.70	Uncorrected	Pro 6H	8/4/2016 0:00	10:17:02am	New	Sensor	08042016 - Class 2.SSF
SU 3	0.22	36,888	396177.89	4566625.99	1291.168	1.40	0.80	Uncorrected	Pro 6H	8/4/2016 0:00	10:43:29am	New	Sensor	08042016 - Class 2.SSF
SU 3	0.22	36,880	396166.06	4566620.02	1292.887	1.40	0.80	Uncorrected	Pro 6H	8/4/2016 0:00	10:53:19am	New	Sensor	08042016 - Class 2.SSF
SU 3	0.22	36,876	396176.15	4566619.18	1292.058	1.60	0.90	Uncorrected	Pro 6H	8/4/2016 0:00	10:48:10am	New	Sensor	08042016 - Class 2.SSF
SU 3	0.22	36,873	396175.4	4566620.88	1291.306	1.40	0.80	Uncorrected	Pro 6H	8/4/2016 0:00	10:45:24am	New	Sensor	08042016 - Class 2.SSF
SU 3	0.21	36,870	396171.77	4566618.51	1292.203	1.60	0.90	Uncorrected	Pro 6H	8/4/2016 0:00	10:49:07am	New	Sensor	08042016 - Class 2.SSF
SU 3	0.21	36,869	396183.34	4566625.14	1291.979	1.30	0.70	Uncorrected	Pro 6H	8/4/2016 0:00	10:38:07am	New	Sensor	08042016 - Class 2.SSF
SU 3	0.21	36,868	396171.02	4566621.32	1291.442	1.40	0.80	Uncorrected	Pro 6H	8/4/2016 0:00	10:45:31am	New	Sensor	08042016 - Class 2.SSF
SU 3	0.21	36,863	396175.67	4566619.53	1292.026	1.60	0.90	Uncorrected	Pro 6H	8/4/2016 0:00	10:48:09am	New	Sensor	08042016 - Class 2.SSF
SU 3	0.21	36,863	396163.86	4566617.82	1292.986	1.40	0.80	Uncorrected	Pro 6H	8/4/2016 0:00	10:54:01am	New	Sensor	08042016 - Class 2.SSF
SU 3	0.21	36,853	396179.9	4566626.81	1291.144	1.40	0.80	Uncorrected	Pro 6H	8/4/2016 0:00	10:43:09am	New	Sensor	08042016 - Class 2.SSF
SU 3	0.21	36,850	396174.71	4566620.07	1292.454	1.40	0.80	Uncorrected	Pro 6H	8/4/2016 0:00	10:51:57am	New	Sensor	08042016 - Class 2.SSF
SU 3	0.2	36,847	396171.21	4566618.54	1292.233	1.60	0.90	Uncorrected	Pro 6H	8/4/2016 0:00	10:49:08am	New	Sensor	08042016 - Class 2.SSF
SU 3	0.2	36,838	396176.83	4566622.05	1291.391	1.40	0.80	Uncorrected	Pro 6H	8/4/2016 0:00	10:46:19am	New	Sensor	08042016 - Class 2.SSF
SU 3	0.2	36,837	396182.93	4566622.49	1292.085	1.30	0.70	Uncorrected	Pro 6H	8/4/2016 0:00	10:36:26am	New	Sensor	08042016 - Class 2.SSF
SU 3	0.2	36,837	396177.53	4566624.24	1291.198	1.40	0.80	Uncorrected	Pro 6H	8/4/2016 0:00	10:43:20am	New	Sensor	08042016 - Class 2.SSF
SU 3	0.2	36,829	396168.8	4566621.78	1291.595	1.40	0.80	Uncorrected	Pro 6H	8/4/2016 0:00	10:46:04am	New	Sensor	08042016 - Class 2.SSF
SU 3	0.19	36,824	396177.66	4566623.61	1291.223	1.40	0.80	Uncorrected	Pro 6H	8/4/2016 0:00	10:43:25am	New	Sensor	08042016 - Class 2.SSF
SU 3	0.19	36,821	396233.61	4566605.36	1289.827	1.30	0.70	Uncorrected	Pro 6H	8/4/2016 0:00	10:33:36am	New	Sensor	08042016 - Class 2.SSF
SU 3	0.19	36,810	396163.33	4566621.18	1291.769	1.40	0.80	Uncorrected	Pro 6H	8/4/2016 0:00	10:44:57am	New	Sensor	08042016 - Class 2.SSF
SU 3	0.18	36,803	396169.43	4566620.83	1291.542	1.40	0.80	Uncorrected	Pro 6H	8/4/2016 0:00	10:44:41am	New	Sensor	08042016 - Class 2.SSF
SU 3	0.18	36,802	396176.45	4566615.6	1291.522	1.40	0.80	Uncorrected	Pro 6H	8/4/2016 0:00	10:44:06am	New	Sensor	08042016 - Class 2.SSF
SU 3	0.18	36,798	396176.31	4566622.38	1292.087	1.40	0.80	Uncorrected	Pro 6H	8/4/2016 0:00	10:50:42am	New	Sensor	08042016 - Class 2.SSF
SU 3	0.18	36,792	396164.2	4566624.22	1292.814	1.40	0.80	Uncorrected	Pro 6H	8/4/2016 0:00	10:51:15am	New	Sensor	08042016 - Class 2.SSF
SU 3	0.17	36,772	396173.27	4566618.43	1292.66	1.40	0.80	Uncorrected	Pro 6H	8/4/2016 0:00	10:52:14am	New	Sensor	08042016 - Class 2.SSF
SU 3	0.17	36,771	396164.5	4566622.57	1291.947	1.40	0.80	Uncorrected	Pro 6H	8/4/2016 0:00	10:46:42am	New	Sensor	08042016 - Class 2.SSF
SU 3	0.17	36,765	396169.15	4566619.25	1292.326	1.60	0.90	Uncorrected	Pro 6H	8/4/2016 0:00	10:48:23am	New	Sensor	08042016 - Class 2.SSF
SU 3	0.17	36,765	396168.41	4566623.16	1292.703	1.40	0.80	Uncorrected	Pro 6H	8/4/2016 0:00	10:53:02am	New	Sensor	08042016 - Class 2.SSF
SU 3	0.16	36,744	396167.33	4566623.66	1292.698	1.40	0.80	Uncorrected	Pro 6H	8/4/2016 0:00	10:51:02am	New	Sensor	08042016 - Class 2.SSF
SU 3	0.14	36,714	396171.22	4566618.69	1292.173	1.60	0.90	Uncorrected	Pro 6H	8/4/2016 0:00	10:48:52am	New	Sensor	08042016 - Class 2.SSF
SU 3	0.14	36,704	396182.72	4566625.19	1292.416	1.30	0.70	Uncorrected	Pro 6H	8/4/2016 0:00	10:39:31am	New	Sensor	08042016 - Class 2.SSF
SU 3	0.13	36,693	396163.36	4566622.57	1292.005	1.40	0.80	Uncorrected	Pro 6H	8/4/2016 0:00	10:46:44am	New	Sensor	08042016 - Class 2.SSF
SU 3	0.13	36,690	396175.77	4566621.97	1291.384	1.40	0.80	Uncorrected	Pro 6H	8/4/2016 0:00	10:46:21am	New	Sensor	08042016 - Class 2.SSF
SU 3	0.13	36,684	396166.03	4566619	1292.575	1.60	0.90	Uncorrected	Pro 6H	8/4/2016 0:00	10:49:16am	New	Sensor	08042016 - Class 2.SSF
SU 3	0.13	36,681	396179	4566628.54	1291.095	1.40	0.80	Uncorrected	Pro 6H	8/4/2016 0:00	10:43:34am	New	Sensor	08042016 - Class 2.SSF
SU 3	0.13	36,681	396162.92	4566624.26	1292.923	1.40	0.80	Uncorrected	Pro 6H	8/4/2016 0:00	10:51:13am	New	Sensor	08042016 - Class 2.SSF
SU 3	0.13	36,679	396176.92	4566619.53	1291.294	1.40	0.80	Uncorrected	Pro 6H	8/4/2016 0:00	10:44:25am	New	Sensor	08042016 - Class 2.SSF
SU 3	0.12	36,675	396170.31	4566620.11	1292.755	1.40	0.80	Uncorrected	Pro 6H	8/4/2016 0:00	10:52:39am	New	Sensor	08042016 - Class 2.SSF
SU 3	0.12	36,666	396170.54	4566623.47	1292.526	1.40	0.80	Uncorrected	Pro 6H	8/4/2016 0:00	10:50:57am	New	Sensor	08042016 - Class 2.SSF
SU 3	0.11	36,647	396163.01	4566623.04	1291.992	1.40	0.80	Uncorrected	Pro 6H	8/4/2016 0:00	10:46:51am	New	Sensor	08042016 - Class 2.SSF
SU 3	0.11	36,639	396174.65	4566619.37	1292.462	1.40	0.80	Uncorrected	Pro 6H	8/4/2016 0:00	10:51:56am	New	Sensor	08042016 - Class 2.SSF
SU 3	0.11	36,633	396238.44	4566607.71	1289.665	1.30	0.70	Uncorrected	Pro 6H	8/4/2016 0:00	10:33:29am	New	Sensor	08042016 - Class 2.SSF
SU 3	0.1	36,630	396235.52	4566609.34	1289.644	1.30	0.70	Uncorrected	Pro 6H	8/4/2016 0:00	10:21:37am	New	Sensor	08042016 - Class 2.SSF
SU 3	0.1	36,627	396169.38	4566621.7	1291.559	1.40	0.80	Uncorrected	Pro 6H	8/4/2016 0:00	10:46:05am	New	Sensor	08042016 - Class 2.SSF
SU 3	0.1	36,618	396169.13	4566621.13	1292.691	1.40	0.80	Uncorrected	Pro 6H	8/4/2016 0:00	10:52:54am	New	Sensor	08042016 - Class 2.SSF

SU	Z-Score	CPM	Easting	Northing	MSL	PDOP	HDOP	CorrType	RcvrType	GPS_Date	GPS_Time	Update	FeatName	Datafile
SU 3	0.09	36,610	396170.89	4566623.67	1292.652	1.40	0.80	Uncorrected	Pro 6H	8/4/2016 0:00	10:52:33am	New	Sensor	08042016 - Class 2.SSF
SU 3	0.09	36,607	396171.99	4566616.25	1292.574	1.40	0.80	Uncorrected	Pro 6H	8/4/2016 0:00	10:54:12am	New	Sensor	08042016 - Class 2.SSF
SU 3	0.09	36,598	396173.08	4566618.25	1292.113	1.60	0.90	Uncorrected	Pro 6H	8/4/2016 0:00	10:49:05am	New	Sensor	08042016 - Class 2.SSF
SU 3	0.08	36,577	396181.38	4566628.66	1291.115	1.40	0.80	Uncorrected	Pro 6H	8/4/2016 0:00	10:42:46am	New	Sensor	08042016 - Class 2.SSF
SU 3	0.07	36,567	396165.72	4566618.12	1292.606	1.60	0.90	Uncorrected	Pro 6H	8/4/2016 0:00	10:50:03am	New	Sensor	08042016 - Class 2.SSF
SU 3	0.07	36,556	396177.54	4566625.38	1291.14	1.40	0.80	Uncorrected	Pro 6H	8/4/2016 0:00	10:43:43am	New	Sensor	08042016 - Class 2.SSF
SU 3	0.07	36,554	396177.7	4566625.29	1291.179	1.40	0.80	Uncorrected	Pro 6H	8/4/2016 0:00	10:43:28am	New	Sensor	08042016 - Class 2.SSF
SU 3	0.07	36,548	396161.83	4566620.02	1293.07	1.40	0.80	Uncorrected	Pro 6H	8/4/2016 0:00	10:53:56am	New	Sensor	08042016 - Class 2.SSF
SU 3	0.07	36,546	396168.84	4566621.02	1291.526	1.40	0.80	Uncorrected	Pro 6H	8/4/2016 0:00	10:45:07am	New	Sensor	08042016 - Class 2.SSF
SU 3	0.06	36,543	396180.32	4566627.34	1291.164	1.40	0.80	Uncorrected	Pro 6H	8/4/2016 0:00	10:43:10am	New	Sensor	08042016 - Class 2.SSF
SU 3	0.06	36,539	396168.57	4566618.75	1292.417	1.60	0.90	Uncorrected	Pro 6H	8/4/2016 0:00	10:49:12am	New	Sensor	08042016 - Class 2.SSF
SU 3	0.05	36,513	396174.79	4566618.11	1292.538	1.40	0.80	Uncorrected	Pro 6H	8/4/2016 0:00	10:51:54am	New	Sensor	08042016 - Class 2.SSF
SU 3	0.04	36,498	396181.32	4566625.79	1291.201	1.40	0.80	Uncorrected	Pro 6H	8/4/2016 0:00	10:41:50am	New	Sensor	08042016 - Class 2.SSF
SU 3	0.04	36,489	396237.28	4566607.06	1289.689	1.30	0.70	Uncorrected	Pro 6H	8/4/2016 0:00	10:33:30am	New	Sensor	08042016 - Class 2.SSF
SU 3	0.04	36,484	396169.34	4566621.92	1292.657	1.40	0.80	Uncorrected	Pro 6H	8/4/2016 0:00	10:52:55am	New	Sensor	08042016 - Class 2.SSF
SU 3	0.03	36,480	396164.08	4566619.38	1293.024	1.40	0.80	Uncorrected	Pro 6H	8/4/2016 0:00	10:53:40am	New	Sensor	08042016 - Class 2.SSF
SU 3	0.03	36,476	396166.77	4566620.73	1291.687	1.40	0.80	Uncorrected	Pro 6H	8/4/2016 0:00	10:44:45am	New	Sensor	08042016 - Class 2.SSF
SU 3	0.03	36,472	396183.53	4566622.23	1291.379	1.40	0.80	Uncorrected	Pro 6H	8/4/2016 0:00	10:40:42am	New	Sensor	08042016 - Class 2.SSF
SU 3	0.03	36,471	396183	4566622.87	1292.049	1.30	0.70	Uncorrected	Pro 6H	8/4/2016 0:00	10:36:24am	New	Sensor	08042016 - Class 2.SSF
SU 3	0.03	36,471	396166.8	4566624.57	1292.733	1.40	0.80	Uncorrected	Pro 6H	8/4/2016 0:00	10:53:26am	New	Sensor	08042016 - Class 2.SSF
SU 3	0.03	36,461	396177.83	4566627.05	1291.139	1.40	0.80	Uncorrected	Pro 6H	8/4/2016 0:00	10:43:39am	New	Sensor	08042016 - Class 2.SSF
SU 3	0.03	36,460	396168.9	4566618.11	1292.355	1.60	0.90	Uncorrected	Pro 6H	8/4/2016 0:00	10:49:34am	New	Sensor	08042016 - Class 2.SSF
SU 3	0.02	36,457	396234.96	4566608.9	1289.664	1.30	0.70	Uncorrected	Pro 6H	8/4/2016 0:00	10:21:38am	New	Sensor	08042016 - Class 2.SSF
SU 3	0.02	36,451	396163.63	4566621.72	1291.926	1.40	0.80	Uncorrected	Pro 6H	8/4/2016 0:00	10:45:45am	New	Sensor	08042016 - Class 2.SSF
SU 3	0.01	36,426	396237.59	4566612.86	1289.57	1.30	0.70	Uncorrected	Pro 6H	8/4/2016 0:00	10:21:29am	New	Sensor	08042016 - Class 2.SSF
SU 3	0.01	36,425	396177.64	4566626.05	1291.146	1.40	0.80	Uncorrected	Pro 6H	8/4/2016 0:00	10:43:42am	New	Sensor	08042016 - Class 2.SSF
SU 3	0.01	36,421	396168.83	4566619.83	1292.783	1.40	0.80	Uncorrected	Pro 6H	8/4/2016 0:00	10:52:52am	New	Sensor	08042016 - Class 2.SSF
SU 3	0	36,415	396175.85	4566621.13	1291.369	1.40	0.80	Uncorrected	Pro 6H	8/4/2016 0:00	10:46:15am	New	Sensor	08042016 - Class 2.SSF
SU 3	0	36,408	396178.52	4566627.01	1291.109	1.40	0.80	Uncorrected	Pro 6H	8/4/2016 0:00	10:43:31am	New	Sensor	08042016 - Class 2.SSF
SU 3	0	36,406	396177.01	4566622.97	1291.46	1.60	0.90	Uncorrected	Pro 6H	8/4/2016 0:00	10:47:17am	New	Sensor	08042016 - Class 2.SSF
SU 3	0	36,403	396176.51	4566621.26	1291.38	1.40	0.80	Uncorrected	Pro 6H	8/4/2016 0:00	10:46:16am	New	Sensor	08042016 - Class 2.SSF
SU 3	-0.01	36,394	396181.95	4566622.54	1292.159	1.30	0.70	Uncorrected	Pro 6H	8/4/2016 0:00	10:38:02am	New	Sensor	08042016 - Class 2.SSF
SU 3	-0.01	36,390	396183.07	4566624.59	1291.145	1.40	0.80	Uncorrected	Pro 6H	8/4/2016 0:00	10:40:59am	New	Sensor	08042016 - Class 2.SSF
SU 3	-0.01	36,384	396181.92	4566627.69	1291.116	1.40	0.80	Uncorrected	Pro 6H	8/4/2016 0:00	10:42:35am	New	Sensor	08042016 - Class 2.SSF
SU 3	-0.02	36,354	396170.01	4566621.4	1291.539	1.40	0.80	Uncorrected	Pro 6H	8/4/2016 0:00	10:45:33am	New	Sensor	08042016 - Class 2.SSF
SU 3	-0.03	36,349	396182.46	4566624.04	1292.129	1.30	0.70	Uncorrected	Pro 6H	8/4/2016 0:00	10:38:10am	New	Sensor	08042016 - Class 2.SSF
SU 3	-0.03	36,341	396183.76	4566625.26	1292.171	1.30	0.70	Uncorrected	Pro 6H	8/4/2016 0:00	10:39:20am	New	Sensor	08042016 - Class 2.SSF
SU 3	-0.03	36,338	396178.39	4566625.89	1291.151	1.40	0.80	Uncorrected	Pro 6H	8/4/2016 0:00	10:43:17am	New	Sensor	08042016 - Class 2.SSF
SU 3	-0.03	36,330	396169.18	4566619.83	1292.167	1.60	0.90	Uncorrected	Pro 6H	8/4/2016 0:00	10:47:59am	New	Sensor	08042016 - Class 2.SSF
SU 3	-0.04	36,321	396239.28	4566605.74	1289.721	1.30	0.70	Uncorrected	Pro 6H	8/4/2016 0:00	10:33:20am	New	Sensor	08042016 - Class 2.SSF
SU 3	-0.04	36,321	396167.28	4566620.06	1292.841	1.40	0.80	Uncorrected	Pro 6H	8/4/2016 0:00	10:53:07am	New	Sensor	08042016 - Class 2.SSF
SU 3	-0.04	36,315	396231.98	4566604.72	1290.047	1.30	0.70	Uncorrected	Pro 6H	8/4/2016 0:00	10:17:01am	New	Sensor	08042016 - Class 2.SSF
SU 3	-0.05	36,307	396174.42	4566620.31	1291.347	1.40	0.80	Uncorrected	Pro 6H	8/4/2016 0:00	10:45:16am	New	Sensor	08042016 - Class 2.SSF
SU 3	-0.05	36,301	396183.36	4566626.14	1291.117	1.40	0.80	Uncorrected	Pro 6H	8/4/2016 0:00	10:41:01am	New	Sensor	08042016 - Class 2.SSF
SU 3	-0.05	36,300	396231.75	4566604.81	1290.059	1.30	0.70	Uncorrected	Pro 6H	8/4/2016 0:00	10:17:00am	New	Sensor	08042016 - Class 2.SSF
SU 3	-0.05	36,294	396169.05	4566617.12	1292.868	1.40	0.80	Uncorrected	Pro 6H	8/4/2016 0:00	10:52:48am	New	Sensor	08042016 - Class 2.SSF
SU 3	-0.05	36,292	396167.61	4566618.04	1292.503	1.60	0.90	Uncorrected	Pro 6H	8/4/2016 0:00	10:50:00am	New	Sensor	08042016 - Class 2.SSF
SU 3	-0.05	36,287	396174.31	4566620.92	1291.371	1.40	0.80	Uncorrected	Pro 6H	8/4/2016 0:00	10:45:26am	New	Sensor	08042016 - Class 2.SSF
SU 3	-0.07	36,263	396174.83	4566618.84	1292.03	1.60	0.90	Uncorrected	Pro 6H	8/4/2016 0:00	10:48:13am	New	Sensor	08042016 - Class 2.SSF
SU 3	-0.07	36,252	396177.29	4566624	1291.181	1.40	0.80	Uncorrected	Pro 6H	8/4/2016 0:00	10:43:45am	New	Sensor	08042016 - Class 2.SSF
SU 3	-0.08	36,236	396240.87	4566606.73	1289.531	1.30	0.70	Uncorrected	Pro 6H	8/4/2016 0:00	10:33:24am	New	Sensor	08042016 - Class 2.SSF
SU 3	-0.09	36,219	396182.66	4566623.25	1292.128	1.30	0.70	Uncorrected	Pro 6H	8/4/2016 0:00	10:38:04am	New	Sensor	08042016 - Class 2.SSF

SU	Z-Score	CPM	Easting	Northing	MSL	PDOP	HDOP	CorrType	RcvrType	GPS_Date	GPS_Time	Update	FeatName	Datafile
SU 3	-0.09	36,217	396183.45	4566624.06	1291.934	1.30	0.70	Uncorrected	Pro 6H	8/4/2016 0:00	10:36:32am	New	Sensor	08042016 - Class 2.SSF
SU 3	-0.09	36,211	396175.45	4566620.29	1292.12	1.40	0.80	Uncorrected	Pro 6H	8/4/2016 0:00	10:50:39am	New	Sensor	08042016 - Class 2.SSF
SU 3	-0.1	36,192	396166.02	4566618.86	1292.5	1.60	0.90	Uncorrected	Pro 6H	8/4/2016 0:00	10:48:44am	New	Sensor	08042016 - Class 2.SSF
SU 3	-0.1	36,191	396182.27	4566625.83	1291.273	1.40	0.80	Uncorrected	Pro 6H	8/4/2016 0:00	10:41:07am	New	Sensor	08042016 - Class 2.SSF
SU 3	-0.1	36,190	396166.43	4566616.59	1293.001	1.40	0.80	Uncorrected	Pro 6H	8/4/2016 0:00	10:53:13am	New	Sensor	08042016 - Class 2.SSF
SU 3	-0.1	36,182	396170.56	4566623.14	1292.636	1.40	0.80	Uncorrected	Pro 6H	8/4/2016 0:00	10:52:34am	New	Sensor	08042016 - Class 2.SSF
SU 3	-0.1	36,180	396173.09	4566618.85	1292.029	1.60	0.90	Uncorrected	Pro 6H	8/4/2016 0:00	10:48:16am	New	Sensor	08042016 - Class 2.SSF
SU 3	-0.11	36,172	396163.84	4566621.19	1291.741	1.40	0.80	Uncorrected	Pro 6H	8/4/2016 0:00	10:44:58am	New	Sensor	08042016 - Class 2.SSF
SU 3	-0.11	36,165	396178.17	4566627.57	1291.133	1.40	0.80	Uncorrected	Pro 6H	8/4/2016 0:00	10:43:38am	New	Sensor	08042016 - Class 2.SSF
SU 3	-0.11	36,160	396174.4	4566621.29	1291.355	1.40	0.80	Uncorrected	Pro 6H	8/4/2016 0:00	10:46:13am	New	Sensor	08042016 - Class 2.SSF
SU 3	-0.11	36,156	396183.38	4566627.51	1291.068	1.40	0.80	Uncorrected	Pro 6H	8/4/2016 0:00	10:41:54am	New	Sensor	08042016 - Class 2.SSF
SU 3	-0.13	36,129	396178.68	4566623.89	1291.269	1.40	0.80	Uncorrected	Pro 6H	8/4/2016 0:00	10:42:27am	New	Sensor	08042016 - Class 2.SSF
SU 3	-0.13	36,119	396176.35	4566622.1	1291.371	1.40	0.80	Uncorrected	Pro 6H	8/4/2016 0:00	10:46:20am	New	Sensor	08042016 - Class 2.SSF
SU 3	-0.13	36,117	396172.35	4566622.03	1291.459	1.40	0.80	Uncorrected	Pro 6H	8/4/2016 0:00	10:46:28am	New	Sensor	08042016 - Class 2.SSF
SU 3	-0.14	36,110	396182.97	4566621.15	1291.301	1.40	0.80	Uncorrected	Pro 6H	8/4/2016 0:00	10:40:52am	New	Sensor	08042016 - Class 2.SSF
SU 3	-0.14	36,097	396164.3	4566623.66	1292.33	1.60	0.90	Uncorrected	Pro 6H	8/4/2016 0:00	10:47:39am	New	Sensor	08042016 - Class 2.SSF
SU 3	-0.15	36,086	396182.28	4566629.09	1291.054	1.40	0.80	Uncorrected	Pro 6H	8/4/2016 0:00	10:42:42am	New	Sensor	08042016 - Class 2.SSF
SU 3	-0.15	36,079	396165.18	4566621.97	1291.799	1.40	0.80	Uncorrected	Pro 6H	8/4/2016 0:00	10:45:58am	New	Sensor	08042016 - Class 2.SSF
SU 3	-0.15	36,073	396168.95	4566617.82	1292.856	1.40	0.80	Uncorrected	Pro 6H	8/4/2016 0:00	10:52:49am	New	Sensor	08042016 - Class 2.SSF
SU 3	-0.15	36,072	396178.37	4566626.42	1291.127	1.40	0.80	Uncorrected	Pro 6H	8/4/2016 0:00	10:43:30am	New	Sensor	08042016 - Class 2.SSF
SU 3	-0.15	36,071	396163	4566618.64	1292.722	1.60	0.90	Uncorrected	Pro 6H	8/4/2016 0:00	10:49:25am	New	Sensor	08042016 - Class 2.SSF
SU 3	-0.16	36,065	396173.03	4566623.26	1292.387	1.40	0.80	Uncorrected	Pro 6H	8/4/2016 0:00	10:50:53am	New	Sensor	08042016 - Class 2.SSF
SU 3	-0.16	36,061	396167.88	4566621.29	1291.716	1.40	0.80	Uncorrected	Pro 6H	8/4/2016 0:00	10:45:37am	New	Sensor	08042016 - Class 2.SSF
SU 3	-0.16	36,054	396237.46	4566605.08	1289.812	1.30	0.70	Uncorrected	Pro 6H	8/4/2016 0:00	10:33:18am	New	Sensor	08042016 - Class 2.SSF
SU 3	-0.16	36,053	396178.28	4566627.32	1291.171	1.40	0.80	Uncorrected	Pro 6H	8/4/2016 0:00	10:42:03am	New	Sensor	08042016 - Class 2.SSF
SU 3	-0.16	36,052	396166.12	4566617.59	1292.523	1.60	0.90	Uncorrected	Pro 6H	8/4/2016 0:00	10:50:18am	New	Sensor	08042016 - Class 2.SSF
SU 3	-0.16	36,051	396181.79	4566624.36	1292.486	1.30	0.70	Uncorrected	Pro 6H	8/4/2016 0:00	10:39:33am	New	Sensor	08042016 - Class 2.SSF
SU 3	-0.17	36,043	396177.28	4566621.98	1291.312	1.40	0.80	Uncorrected	Pro 6H	8/4/2016 0:00	10:42:23am	New	Sensor	08042016 - Class 2.SSF
SU 3	-0.17	36,043	396175.66	4566623.27	1292.256	1.40	0.80	Uncorrected	Pro 6H	8/4/2016 0:00	10:50:49am	New	Sensor	08042016 - Class 2.SSF
SU 3	-0.17	36,038	396182.26	4566622.9	1292.127	1.30	0.70	Uncorrected	Pro 6H	8/4/2016 0:00	10:38:03am	New	Sensor	08042016 - Class 2.SSF
SU 3	-0.17	36,033	396234.41	4566604.5	1289.871	1.30	0.70	Uncorrected	Pro 6H	8/4/2016 0:00	10:33:14am	New	Sensor	08042016 - Class 2.SSF
SU 3	-0.17	36,030	396171.12	4566622.16	1291.506	1.40	0.80	Uncorrected	Pro 6H	8/4/2016 0:00	10:46:30am	New	Sensor	08042016 - Class 2.SSF
SU 3	-0.17	36,026	396183.33	4566627.33	1290.979	1.40	0.80	Uncorrected	Pro 6H	8/4/2016 0:00	10:41:53am	New	Sensor	08042016 - Class 2.SSF
SU 3	-0.18	36,005	396183.71	4566626.44	1292.307	1.30	0.70	Uncorrected	Pro 6H	8/4/2016 0:00	10:39:25am	New	Sensor	08042016 - Class 2.SSF
SU 3	-0.19	35,995	396183.07	4566623.83	1292.105	1.30	0.70	Uncorrected	Pro 6H	8/4/2016 0:00	10:38:05am	New	Sensor	08042016 - Class 2.SSF
SU 3	-0.19	35,985	396183.56	4566626.9	1291.221	1.40	0.80	Uncorrected	Pro 6H	8/4/2016 0:00	10:41:02am	New	Sensor	08042016 - Class 2.SSF
SU 3	-0.2	35,961	396183.6	4566624.53	1292.038	1.30	0.70	Uncorrected	Pro 6H	8/4/2016 0:00	10:39:22am	New	Sensor	08042016 - Class 2.SSF
SU 3	-0.22	35,930	396167.19	4566619.5	1292.873	1.40	0.80	Uncorrected	Pro 6H	8/4/2016 0:00	10:53:08am	New	Sensor	08042016 - Class 2.SSF
SU 3	-0.24	35,886	396182.92	4566622.94	1292.037	1.30	0.70	Uncorrected	Pro 6H	8/4/2016 0:00	10:36:34am	New	Sensor	08042016 - Class 2.SSF
SU 3	-0.24	35,875	396164.82	4566617.72	1292.609	1.60	0.90	Uncorrected	Pro 6H	8/4/2016 0:00	10:50:16am	New	Sensor	08042016 - Class 2.SSF
SU 3	-0.26	35,849	396172.39	4566621.2	1291.391	1.40	0.80	Uncorrected	Pro 6H	8/4/2016 0:00	10:45:29am	New	Sensor	08042016 - Class 2.SSF
SU 3	-0.26	35,837	396177.81	4566623.75	1291.232	1.40	0.80	Uncorrected	Pro 6H	8/4/2016 0:00	10:43:03am	New	Sensor	08042016 - Class 2.SSF
SU 3	-0.28	35,808	396171.43	4566621.34	1292.584	1.40	0.80	Uncorrected	Pro 6H	8/4/2016 0:00	10:52:26am	New	Sensor	08042016 - Class 2.SSF
SU 3	-0.28	35,807	396234.03	4566605.71	1289.8	1.30	0.70	Uncorrected	Pro 6H	8/4/2016 0:00	10:33:36am	New	Sensor	08042016 - Class 2.SSF
SU 3	-0.28	35,806	396175.05	4566620.16	1291.359	1.40	0.80	Uncorrected	Pro 6H	8/4/2016 0:00	10:45:17am	New	Sensor	08042016 - Class 2.SSF
SU 3	-0.28	35,801	396171.18	4566624.2	1292.675	1.40	0.80	Uncorrected	Pro 6H	8/4/2016 0:00	10:52:32am	New	Sensor	08042016 - Class 2.SSF
SU 3	-0.28	35,800	396166.13	4566620.6	1292.867	1.40	0.80	Uncorrected	Pro 6H	8/4/2016 0:00	10:53:20am	New	Sensor	08042016 - Class 2.SSF
SU 3	-0.28	35,792	396178.71	4566626.48	1291.144	1.40	0.80	Uncorrected	Pro 6H	8/4/2016 0:00	10:43:16am	New	Sensor	08042016 - Class 2.SSF
SU 3	-0.29	35,773	396233.6	4566604.46	1289.992	1.30	0.70	Uncorrected	Pro 6H	8/4/2016 0:00	10:33:13am	New	Sensor	08042016 - Class 2.SSF
SU 3	-0.3	35,761	396183.12	4566621.9	1291.389	1.40	0.80	Uncorrected	Pro 6H	8/4/2016 0:00	10:40:40am	New	Sensor	08042016 - Class 2.SSF
SU 3	-0.3	35,757	396183.26	4566624.31	1292.025	1.30	0.70	Uncorrected	Pro 6H	8/4/2016 0:00	10:38:06am	New	Sensor	08042016 - Class 2.SSF
SU 3	-0.3	35,755	396171.66	4566619.78	1292.008	1.60	0.90	Uncorrected	Pro 6H	8/4/2016 0:00	10:48:03am	New	Sensor	08042016 - Class 2.SSF

SU	Z-Score	CPM	Easting	Northing	MSL	PDOP	HDOP	CorrType	RcvrType	GPS_Date	GPS_Time	Update	FeatName	Datafile
SU 3	-0.32	35,711	396179.42	4566623.38	1291.296	1.40	0.80	Uncorrected	Pro 6H	8/4/2016 0:00	10:41:45am	New	Sensor	08042016 - Class 2.SSF
SU 3	-0.33	35,691	396183	4566621.55	1292.079	1.30	0.70	Uncorrected	Pro 6H	8/4/2016 0:00	10:36:16am	New	Sensor	08042016 - Class 2.SSF
SU 3	-0.33	35,685	396179.74	4566625.19	1291.189	1.40	0.80	Uncorrected	Pro 6H	8/4/2016 0:00	10:42:30am	New	Sensor	08042016 - Class 2.SSF
SU 3	-0.34	35,659	396176.79	4566622.97	1292.114	1.40	0.80	Uncorrected	Pro 6H	8/4/2016 0:00	10:50:43am	New	Sensor	08042016 - Class 2.SSF
SU 3	-0.35	35,639	396182.29	4566623.31	1291.238	1.40	0.80	Uncorrected	Pro 6H	8/4/2016 0:00	10:40:57am	New	Sensor	08042016 - Class 2.SSF
SU 3	-0.37	35,611	396183.95	4566621.55	1291.259	1.40	0.80	Uncorrected	Pro 6H	8/4/2016 0:00	10:40:50am	New	Sensor	08042016 - Class 2.SSF
SU 3	-0.38	35,591	396237.38	4566611.97	1289.589	1.30	0.70	Uncorrected	Pro 6H	8/4/2016 0:00	10:21:31am	New	Sensor	08042016 - Class 2.SSF
SU 3	-0.39	35,553	396167.2	4566618.97	1292.504	1.60	0.90	Uncorrected	Pro 6H	8/4/2016 0:00	10:49:14am	New	Sensor	08042016 - Class 2.SSF
SU 3	-0.4	35,537	396173.67	4566624.33	1292.534	1.40	0.80	Uncorrected	Pro 6H	8/4/2016 0:00	10:52:05am	New	Sensor	08042016 - Class 2.SSF
SU 3	-0.4	35,530	396182.69	4566624.45	1292.235	1.30	0.70	Uncorrected	Pro 6H	8/4/2016 0:00	10:39:17am	New	Sensor	08042016 - Class 2.SSF
SU 3	-0.4	35,529	396182.83	4566627.58	1291.136	1.40	0.80	Uncorrected	Pro 6H	8/4/2016 0:00	10:41:56am	New	Sensor	08042016 - Class 2.SSF
SU 3	-0.41	35,525	396182.98	4566621.89	1291.426	1.40	0.80	Uncorrected	Pro 6H	8/4/2016 0:00	10:40:39am	New	Sensor	08042016 - Class 2.SSF
SU 3	-0.41	35,520	396168.19	4566622.2	1291.737	1.40	0.80	Uncorrected	Pro 6H	8/4/2016 0:00	10:46:35am	New	Sensor	08042016 - Class 2.SSF
SU 3	-0.41	35,514	396173.36	4566619.79	1292.614	1.40	0.80	Uncorrected	Pro 6H	8/4/2016 0:00	10:52:12am	New	Sensor	08042016 - Class 2.SSF
SU 3	-0.41	35,511	396174.04	4566623.01	1291.649	1.60	0.90	Uncorrected	Pro 6H	8/4/2016 0:00	10:47:22am	New	Sensor	08042016 - Class 2.SSF
SU 3	-0.41	35,507	396162.02	4566619.29	1293.089	1.40	0.80	Uncorrected	Pro 6H	8/4/2016 0:00	10:53:57am	New	Sensor	08042016 - Class 2.SSF
SU 3	-0.43	35,475	396165.83	4566617.53	1292.914	1.40	0.80	Uncorrected	Pro 6H	8/4/2016 0:00	10:54:04am	New	Sensor	08042016 - Class 2.SSF
SU 3	-0.43	35,468	396174.78	4566620.93	1291.346	1.40	0.80	Uncorrected	Pro 6H	8/4/2016 0:00	10:45:25am	New	Sensor	08042016 - Class 2.SSF
SU 3	-0.46	35,403	396236.12	4566609.59	1289.609	1.30	0.70	Uncorrected	Pro 6H	8/4/2016 0:00	10:21:36am	New	Sensor	08042016 - Class 2.SSF
SU 3	-0.47	35,389	396180.14	4566624.27	1291.286	1.40	0.80	Uncorrected	Pro 6H	8/4/2016 0:00	10:41:47am	New	Sensor	08042016 - Class 2.SSF
SU 3	-0.47	35,388	396171.21	4566619.6	1292.752	1.40	0.80	Uncorrected	Pro 6H	8/4/2016 0:00	10:52:23am	New	Sensor	08042016 - Class 2.SSF
SU 3	-0.47	35,376	396183.09	4566627.23	1291.483	1.40	0.80	Uncorrected	Pro 6H	8/4/2016 0:00	10:41:04am	New	Sensor	08042016 - Class 2.SSF
SU 3	-0.48	35,374	396177.25	4566623.19	1292.16	1.40	0.80	Uncorrected	Pro 6H	8/4/2016 0:00	10:50:44am	New	Sensor	08042016 - Class 2.SSF
SU 3	-0.48	35,365	396166.83	4566623.85	1292.724	1.40	0.80	Uncorrected	Pro 6H	8/4/2016 0:00	10:53:25am	New	Sensor	08042016 - Class 2.SSF
SU 3	-0.48	35,358	396237.13	4566611.48	1289.513	1.30	0.70	Uncorrected	Pro 6H	8/4/2016 0:00	10:21:32am	New	Sensor	08042016 - Class 2.SSF
SU 3	-0.49	35,349	396177.62	4566623.26	1291.243	1.40	0.80	Uncorrected	Pro 6H	8/4/2016 0:00	10:43:02am	New	Sensor	08042016 - Class 2.SSF
SU 3	-0.49	35,342	396183.17	4566624.79	1292.177	1.30	0.70	Uncorrected	Pro 6H	8/4/2016 0:00	10:39:18am	New	Sensor	08042016 - Class 2.SSF
SU 3	-0.5	35,312	396182.38	4566627.6	1291.146	1.40	0.80	Uncorrected	Pro 6H	8/4/2016 0:00	10:41:57am	New	Sensor	08042016 - Class 2.SSF
SU 3	-0.53	35,265	396178.58	4566624.54	1291.187	1.40	0.80	Uncorrected	Pro 6H	8/4/2016 0:00	10:42:53am	New	Sensor	08042016 - Class 2.SSF
SU 3	-0.53	35,261	396173.67	4566621.13	1291.402	1.40	0.80	Uncorrected	Pro 6H	8/4/2016 0:00	10:45:27am	New	Sensor	08042016 - Class 2.SSF
SU 3	-0.55	35,217	396236.84	4566610.42	1289.559	1.30	0.70	Uncorrected	Pro 6H	8/4/2016 0:00	10:21:34am	New	Sensor	08042016 - Class 2.SSF
SU 3	-0.55	35,217	396180.37	4566624.72	1291.244	1.40	0.80	Uncorrected	Pro 6H	8/4/2016 0:00	10:41:48am	New	Sensor	08042016 - Class 2.SSF
SU 3	-0.56	35,193	396183.48	4566622.55	1292.027	1.30	0.70	Uncorrected	Pro 6H	8/4/2016 0:00	10:36:18am	New	Sensor	08042016 - Class 2.SSF
SU 3	-0.57	35,159	396164.39	4566618.77	1293.065	1.40	0.80	Uncorrected	Pro 6H	8/4/2016 0:00	10:53:39am	New	Sensor	08042016 - Class 2.SSF
SU 3	-0.58	35,154	396165.21	4566619.02	1293.001	1.40	0.80	Uncorrected	Pro 6H	8/4/2016 0:00	10:53:37am	New	Sensor	08042016 - Class 2.SSF
SU 3	-0.6	35,100	396179.39	4566624.78	1291.238	1.40	0.80	Uncorrected	Pro 6H	8/4/2016 0:00	10:42:29am	New	Sensor	08042016 - Class 2.SSF
SU 3	-0.62	35,055	396163.82	4566620.63	1292.924	1.40	0.80	Uncorrected	Pro 6H	8/4/2016 0:00	10:53:42am	New	Sensor	08042016 - Class 2.SSF
SU 3	-0.63	35,040	396236.06	4566606.43	1289.742	1.30	0.70	Uncorrected	Pro 6H	8/4/2016 0:00	10:33:32am	New	Sensor	08042016 - Class 2.SSF
SU 3	-0.64	35,024	396183.29	4566625.44	1292.337	1.30	0.70	Uncorrected	Pro 6H	8/4/2016 0:00	10:39:29am	New	Sensor	08042016 - Class 2.SSF
SU 3	-0.66	34,976	396183.7	4566625.54	1292.309	1.30	0.70	Uncorrected	Pro 6H	8/4/2016 0:00	10:39:28am	New	Sensor	08042016 - Class 2.SSF
SU 3	-0.67	34,949	396180.92	4566626.78	1291.133	1.40	0.80	Uncorrected	Pro 6H	8/4/2016 0:00	10:42:33am	New	Sensor	08042016 - Class 2.SSF
SU 3	-0.68	34,933	396183.07	4566621.93	1292.025	1.30	0.70	Uncorrected	Pro 6H	8/4/2016 0:00	10:36:17am	New	Sensor	08042016 - Class 2.SSF
SU 3	-0.69	34,911	396182.19	4566629.24	1291.067	1.40	0.80	Uncorrected	Pro 6H	8/4/2016 0:00	10:42:43am	New	Sensor	08042016 - Class 2.SSF
SU 3	-0.69	34,898	396169.23	4566616.6	1292.859	1.40	0.80	Uncorrected	Pro 6H	8/4/2016 0:00	10:52:47am	New	Sensor	08042016 - Class 2.SSF
SU 3	-0.71	34,874	396171.37	4566620.59	1292.628	1.40	0.80	Uncorrected	Pro 6H	8/4/2016 0:00	10:52:25am	New	Sensor	08042016 - Class 2.SSF
SU 3	-0.71	34,871	396176.47	4566623.06	1291.48	1.60	0.90	Uncorrected	Pro 6H	8/4/2016 0:00	10:47:18am	New	Sensor	08042016 - Class 2.SSF
SU 3	-0.73	34,826	396183.15	4566627.26	1291.48	1.40	0.80	Uncorrected	Pro 6H	8/4/2016 0:00	10:41:03am	New	Sensor	08042016 - Class 2.SSF
SU 3	-0.73	34,822	396182.92	4566621.16	1291.362	1.40	0.80	Uncorrected	Pro 6H	8/4/2016 0:00	10:40:38am	New	Sensor	08042016 - Class 2.SSF
SU 3	-0.78	34,720	396231.59	4566603.96	1290.148	1.30	0.70	Uncorrected	Pro 6H	8/4/2016 0:00	10:33:10am	New	Sensor	08042016 - Class 2.SSF
SU 3	-0.81	34,646	396238.8	4566605.29	1289.718	1.30	0.70	Uncorrected	Pro 6H	8/4/2016 0:00	10:33:20am	New	Sensor	08042016 - Class 2.SSF
SU 3	-0.81	34,646	396182.16	4566624.88	1292.463	1.30	0.70	Uncorrected	Pro 6H	8/4/2016 0:00	10:39:32am	New	Sensor	08042016 - Class 2.SSF
SU 3	-0.82	34,623	396183.57	4566623.96	1291.945	1.30	0.70	Uncorrected	Pro 6H	8/4/2016 0:00	10:36:28am	New	Sensor	08042016 - Class 2.SSF

SU	Z-Score	CPM	Easting	Northing	MSL	PDOP	HDOP	CorrType	RcvrType	GPS_Date	GPS_Time	Update	FeatName	Datafile
SU 3	-0.9	34,447	396183.09	4566625.16	1291.139	1.40	0.80	Uncorrected	Pro 6H	8/4/2016 0:00	10:41:00am	New	Sensor	08042016 - Class 2.SSF
SU 3	-0.98	34,276	396182.71	4566624.54	1292.064	1.30	0.70	Uncorrected	Pro 6H	8/4/2016 0:00	10:38:09am	New	Sensor	08042016 - Class 2.SSF
SU 3	-1.19	33,830	396239.95	4566605.79	1289.696	1.30	0.70	Uncorrected	Pro 6H	8/4/2016 0:00	10:33:22am	New	Sensor	08042016 - Class 2.SSF
SU 3	-1.28	33,632	396235.96	4566604.82	1289.85	1.30	0.70	Uncorrected	Pro 6H	8/4/2016 0:00	10:33:16am	New	Sensor	08042016 - Class 2.SSF
SU 3	-1.38	33,417	396240.38	4566606.04	1289.643	1.30	0.70	Uncorrected	Pro 6H	8/4/2016 0:00	10:33:22am	New	Sensor	08042016 - Class 2.SSF
SU 3	-1.4	33,375	396183.41	4566623.52	1292.019	1.30	0.70	Uncorrected	Pro 6H	8/4/2016 0:00	10:36:28am	New	Sensor	08042016 - Class 2.SSF
SU 3	-1.47	33,223	396238	4566605.15	1289.726	1.30	0.70	Uncorrected	Pro 6H	8/4/2016 0:00	10:33:18am	New	Sensor	08042016 - Class 2.SSF
SU 3	-1.54	33,067	396234.83	4566605.91	1289.809	1.30	0.70	Uncorrected	Pro 6H	8/4/2016 0:00	10:33:34am	New	Sensor	08042016 - Class 2.SSF
SU 3	-1.78	32,550	396235.42	4566606.22	1289.745	1.30	0.70	Uncorrected	Pro 6H	8/4/2016 0:00	10:33:33am	New	Sensor	08042016 - Class 2.SSF
SU 3	-1.8	32,498	396236.59	4566604.9	1289.823	1.30	0.70	Uncorrected	Pro 6H	8/4/2016 0:00	10:33:16am	New	Sensor	08042016 - Class 2.SSF
SU 3	1.4	39,440	396231.92	4566596.71	0	1.20	0.60	Uncorrected	Pro 6H	5/11/2017 0:00	01:45:53pm		Sensor	CLASS 2 BUFFER 2.SSF
SU 3	1.98	40,702	396232.55	4566597.38	0	1.20	0.60	Uncorrected	Pro 6H	5/11/2017 0:00	01:45:54pm		Sensor	CLASS 2 BUFFER 2.SSF
SU 3	2.1	40,962	396233.18	4566597.87	0	1.20	0.60	Uncorrected	Pro 6H	5/11/2017 0:00	01:45:55pm		Sensor	CLASS 2 BUFFER 2.SSF
SU 3	2.46	41,739	396233.92	4566598.51	0	1.20	0.60	Uncorrected	Pro 6H	5/11/2017 0:00	01:45:56pm		Sensor	CLASS 2 BUFFER 2.SSF
SU 3	1.93	40,600	396234.56	4566598.92	0	1.20	0.60	Uncorrected	Pro 6H	5/11/2017 0:00	01:45:57pm		Sensor	CLASS 2 BUFFER 2.SSF
SU 3	1.89	40,515	396235.36	4566599.45	0	1.20	0.60	Uncorrected	Pro 6H	5/11/2017 0:00	01:45:58pm		Sensor	CLASS 2 BUFFER 2.SSF
SU 3	2.07	40,902	396235.97	4566600	0	1.20	0.60	Uncorrected	Pro 6H	5/11/2017 0:00	01:45:59pm		Sensor	CLASS 2 BUFFER 2.SSF
SU 3	1.49	39,642	396236.69	4566600.59	0	1.20	0.60	Uncorrected	Pro 6H	5/11/2017 0:00	01:46:00pm		Sensor	CLASS 2 BUFFER 2.SSF
SU 3	1.72	40,126	396237.3	4566601.18	0	1.20	0.60	Uncorrected	Pro 6H	5/11/2017 0:00	01:46:01pm		Sensor	CLASS 2 BUFFER 2.SSF
SU 3	2.37	41,546	396237.94	4566601.81	0	1.20	0.60	Uncorrected	Pro 6H	5/11/2017 0:00	01:46:02pm		Sensor	CLASS 2 BUFFER 2.SSF
SU 3	2.13	41,032	396238.58	4566602.33	0	1.20	0.60	Uncorrected	Pro 6H	5/11/2017 0:00	01:46:03pm		Sensor	CLASS 2 BUFFER 2.SSF
SU 3	2.23	41,238	396239.37	4566602.98	0	1.20	0.60	Uncorrected	Pro 6H	5/11/2017 0:00	01:46:04pm		Sensor	CLASS 2 BUFFER 2.SSF
SU 3	1.56	39,779	396240.03	4566603.44	0	1.20	0.60	Uncorrected	Pro 6H	5/11/2017 0:00	01:46:05pm		Sensor	CLASS 2 BUFFER 2.SSF
SU 3	1.15	38,898	396240.85	4566604.16	0	1.20	0.60	Uncorrected	Pro 6H	5/11/2017 0:00	01:46:06pm		Sensor	CLASS 2 BUFFER 2.SSF
SU 3	1.1	38,792	396241.51	4566604.75	0	1.20	0.60	Uncorrected	Pro 6H	5/11/2017 0:00	01:46:07pm		Sensor	CLASS 2 BUFFER 2.SSF
SU 3	1.19	38,988	396242.27	4566605.46	0	1.20	0.60	Uncorrected	Pro 6H	5/11/2017 0:00	01:46:08pm		Sensor	CLASS 2 BUFFER 2.SSF
SU 3	1.12	38,836	396242.87	4566606.13	0	1.20	0.60	Uncorrected	Pro 6H	5/11/2017 0:00	01:46:09pm		Sensor	CLASS 2 BUFFER 2.SSF
SU 3	0.71	37,940	396243.71	4566606.81	0	1.20	0.60	Uncorrected	Pro 6H	5/11/2017 0:00	01:46:10pm		Sensor	CLASS 2 BUFFER 2.SSF
SU 3	0.48	37,451	396244.34	4566607.38	0	1.20	0.60	Uncorrected	Pro 6H	5/11/2017 0:00	01:46:11pm		Sensor	CLASS 2 BUFFER 2.SSF
SU 3	0.84	38,219	396245.02	4566608.26	0	1.20	0.60	Uncorrected	Pro 6H	5/11/2017 0:00	01:46:12pm		Sensor	CLASS 2 BUFFER 2.SSF
SU 3	0.89	38,335	396245.59	4566608.89	0	1.20	0.60	Uncorrected	Pro 6H	5/11/2017 0:00	01:46:13pm		Sensor	CLASS 2 BUFFER 2.SSF
SU 3	1.28	39,188	396246.28	4566609.65	0	1.20	0.60	Uncorrected	Pro 6H	5/11/2017 0:00	01:46:14pm		Sensor	CLASS 2 BUFFER 2.SSF
SU 3	0.85	38,258	396246.72	4566610.19	0	1.20	0.60	Uncorrected	Pro 6H	5/11/2017 0:00	01:46:15pm		Sensor	CLASS 2 BUFFER 2.SSF
SU 3	0.64	37,803	396246.58	4566610.6	0	1.20	0.60	Uncorrected	Pro 6H	5/11/2017 0:00	01:46:16pm		Sensor	CLASS 2 BUFFER 2.SSF
SU 3	0.76	38,064	396245.95	4566610.49	0	1.20	0.60	Uncorrected	Pro 6H	5/11/2017 0:00	01:46:17pm		Sensor	CLASS 2 BUFFER 2.SSF
SU 3	0.79	38,128	396245.3	4566609.87	0	1.20	0.60	Uncorrected	Pro 6H	5/11/2017 0:00	01:46:18pm		Sensor	CLASS 2 BUFFER 2.SSF
SU 3	0.61	37,729	396244.63	4566609.21	0	1.20	0.60	Uncorrected	Pro 6H	5/11/2017 0:00	01:46:19pm		Sensor	CLASS 2 BUFFER 2.SSF
SU 3	0.82	38,173	396244.02	4566608.44	0	1.20	0.60	Uncorrected	Pro 6H	5/11/2017 0:00	01:46:20pm		Sensor	CLASS 2 BUFFER 2.SSF
SU 3	1	38,579	396243.47	4566607.82	0	1.20	0.60	Uncorrected	Pro 6H	5/11/2017 0:00	01:46:21pm		Sensor	CLASS 2 BUFFER 2.SSF
SU 3	1.16	38,913	396242.66	4566607.15	0	1.20	0.60	Uncorrected	Pro 6H	5/11/2017 0:00	01:46:22pm		Sensor	CLASS 2 BUFFER 2.SSF
SU 3	1.96	40,646	396241.99	4566606.5	0	1.20	0.60	Uncorrected	Pro 6H	5/11/2017 0:00	01:46:23pm		Sensor	CLASS 2 BUFFER 2.SSF
SU 3	1.27	39,161	396241.33	4566605.66	0	1.20	0.60	Uncorrected	Pro 6H	5/11/2017 0:00	01:46:24pm		Sensor	CLASS 2 BUFFER 2.SSF
SU 3	1.61	39,900	396240.75	4566604.98	0	1.20	0.60	Uncorrected	Pro 6H	5/11/2017 0:00	01:46:25pm		Sensor	CLASS 2 BUFFER 2.SSF
SU 3	1.76	40,219	396240.21	4566604.28	0	1.20	0.60	Uncorrected	Pro 6H	5/11/2017 0:00	01:46:26pm		Sensor	CLASS 2 BUFFER 2.SSF
SU 3	2.27	41,328	396239.7	4566603.69	0	1.20	0.60	Uncorrected	Pro 6H	5/11/2017 0:00	01:46:27pm		Sensor	CLASS 2 BUFFER 2.SSF
SU 3	1.86	40,429	396238.96	4566602.98	0	1.20	0.60	Uncorrected	Pro 6H	5/11/2017 0:00	01:46:28pm		Sensor	CLASS 2 BUFFER 2.SSF
SU 3	1.54	39,736	396238.38	4566602.51	0	1.20	0.60	Uncorrected	Pro 6H	5/11/2017 0:00	01:46:29pm		Sensor	CLASS 2 BUFFER 2.SSF
SU 3	2.18	41,124	396237.54	4566601.88	0	1.20	0.60	Uncorrected	Pro 6H	5/11/2017 0:00	01:46:30pm		Sensor	CLASS 2 BUFFER 2.SSF
SU 3	1.94	40,615	396236.96	4566601.3	0	1.20	0.60	Uncorrected	Pro 6H	5/11/2017 0:00	01:46:31pm		Sensor	CLASS 2 BUFFER 2.SSF
SU 3	1.88	40,493	396236.19	4566600.65	0	1.20	0.60	Uncorrected	Pro 6H	5/11/2017 0:00	01:46:32pm		Sensor	CLASS 2 BUFFER 2.SSF
SU 3	2.1	40,965	396235.51	4566600.18	0	1.20	0.60	Uncorrected	Pro 6H	5/11/2017 0:00	01:46:33pm		Sensor	CLASS 2 BUFFER 2.SSF
SU 3	2.18	41,125	396234.74	4566599.52	0	1.20	0.60	Uncorrected	Pro 6H	5/11/2017 0:00	01:46:34pm		Sensor	CLASS 2 BUFFER 2.SSF

SU	Z-Score	CPM	Easting	Northing	MSL	PDOP	HDOP	CorrType	RcvrType	GPS_Date	GPS_Time	Update	FeatName	Datafile
SU 3	2.29	41,365	396234.13	4566598.93	0	1.20	0.60	Uncorrected	Pro 6H	5/11/2017 0:00	01:46:35pm		Sensor	CLASS 2 BUFFER 2.SSF
SU 3	1.82	40,345	396233.47	4566598.17	0	1.20	0.60	Uncorrected	Pro 6H	5/11/2017 0:00	01:46:36pm		Sensor	CLASS 2 BUFFER 2.SSF
SU 3	2.1	40,964	396232.89	4566597.45	0	1.20	0.60	Uncorrected	Pro 6H	5/11/2017 0:00	01:46:37pm		Sensor	CLASS 2 BUFFER 2.SSF
SU 3	2.08	40,922	396232.22	4566596.76	0	1.20	0.60	Uncorrected	Pro 6H	5/11/2017 0:00	01:46:38pm		Sensor	CLASS 2 BUFFER 2.SSF
SU 3	1.93	40,597	396231.55	4566597.23	0	1.20	0.60	Uncorrected	Pro 6H	5/11/2017 0:00	01:46:51pm		Sensor	CLASS 2 BUFFER 2.SSF
SU 3	2.26	41,308	396232.17	4566597.9	0	1.20	0.60	Uncorrected	Pro 6H	5/11/2017 0:00	01:46:52pm		Sensor	CLASS 2 BUFFER 2.SSF
SU 3	2.65	42,143	396232.87	4566598.5	0	1.20	0.60	Uncorrected	Pro 6H	5/11/2017 0:00	01:46:53pm		Sensor	CLASS 2 BUFFER 2.SSF
SU 3	2.36	41,525	396233.72	4566599.29	0	1.20	0.60	Uncorrected	Pro 6H	5/11/2017 0:00	01:46:54pm		Sensor	CLASS 2 BUFFER 2.SSF
SU 3	2.12	41,006	396234.41	4566599.9	0	1.20	0.60	Uncorrected	Pro 6H	5/11/2017 0:00	01:46:55pm		Sensor	CLASS 2 BUFFER 2.SSF
SU 3	1.99	40,728	396235.25	4566600.55	0	1.20	0.60	Uncorrected	Pro 6H	5/11/2017 0:00	01:46:56pm		Sensor	CLASS 2 BUFFER 2.SSF
SU 3	2.47	41,757	396235.91	4566601.19	0	1.20	0.60	Uncorrected	Pro 6H	5/11/2017 0:00	01:46:57pm		Sensor	CLASS 2 BUFFER 2.SSF
SU 3	1.9	40,536	396236.66	4566601.82	0	1.20	0.60	Uncorrected	Pro 6H	5/11/2017 0:00	01:46:58pm		Sensor	CLASS 2 BUFFER 2.SSF
SU 3	1.93	40,599	396237.29	4566602.32	0	1.20	0.60	Uncorrected	Pro 6H	5/11/2017 0:00	01:46:59pm		Sensor	CLASS 2 BUFFER 2.SSF
SU 3	1.44	39,524	396238.04	4566603.05	0	1.20	0.60	Uncorrected	Pro 6H	5/11/2017 0:00	01:47:00pm		Sensor	CLASS 2 BUFFER 2.SSF
SU 3	1.49	39,647	396238.67	4566603.66	0	1.20	0.60	Uncorrected	Pro 6H	5/11/2017 0:00	01:47:01pm		Sensor	CLASS 2 BUFFER 2.SSF
SU 3	1.46	39,581	396239.47	4566604.42	0	1.20	0.60	Uncorrected	Pro 6H	5/11/2017 0:00	01:47:02pm		Sensor	CLASS 2 BUFFER 2.SSF
SU 3	1.26	39,139	396240.04	4566605.03	0	1.20	0.60	Uncorrected	Pro 6H	5/11/2017 0:00	01:47:03pm		Sensor	CLASS 2 BUFFER 2.SSF
SU 3	1.36	39,363	396240.89	4566605.88	0	1.20	0.60	Uncorrected	Pro 6H	5/11/2017 0:00	01:47:04pm		Sensor	CLASS 2 BUFFER 2.SSF
SU 3	1.8	40,307	396241.65	4566606.49	0	1.20	0.60	Uncorrected	Pro 6H	5/11/2017 0:00	01:47:05pm		Sensor	CLASS 2 BUFFER 2.SSF
SU 3	1.51	39,682	396242.43	4566607.28	0	1.20	0.60	Uncorrected	Pro 6H	5/11/2017 0:00	01:47:06pm		Sensor	CLASS 2 BUFFER 2.SSF
SU 3	1.21	39,039	396243.05	4566608.04	0	1.20	0.60	Uncorrected	Pro 6H	5/11/2017 0:00	01:47:07pm		Sensor	CLASS 2 BUFFER 2.SSF
SU 3	0.96	38,489	396243.9	4566608.8	0	1.20	0.60	Uncorrected	Pro 6H	5/11/2017 0:00	01:47:08pm		Sensor	CLASS 2 BUFFER 2.SSF
SU 3	0.78	38,105	396244.53	4566609.34	0	1.20	0.60	Uncorrected	Pro 6H	5/11/2017 0:00	01:47:09pm		Sensor	CLASS 2 BUFFER 2.SSF
SU 3	0.25	36,951	396245.25	4566610.03	0	1.20	0.60	Uncorrected	Pro 6H	5/11/2017 0:00	01:47:10pm		Sensor	CLASS 2 BUFFER 2.SSF
SU 3	0.78	38,088	396245.89	4566610.63	0	1.20	0.60	Uncorrected	Pro 6H	5/11/2017 0:00	01:47:11pm		Sensor	CLASS 2 BUFFER 2.SSF
SU 3	0.26	36,979	396246.57	4566611.33	0	1.20	0.60	Uncorrected	Pro 6H	5/11/2017 0:00	01:47:12pm		Sensor	CLASS 2 BUFFER 2.SSF
SU 3	0.89	38,343	396247.17	4566612	0	1.20	0.60	Uncorrected	Pro 6H	5/11/2017 0:00	01:47:13pm		Sensor	CLASS 2 BUFFER 2.SSF
SU 3	0.08	36,575	396246.95	4566612.24	0	1.20	0.60	Uncorrected	Pro 6H	5/11/2017 0:00	01:47:14pm		Sensor	CLASS 2 BUFFER 2.SSF
SU 3	0.24	36,916	396246.34	4566612.13	0	1.20	0.60	Uncorrected	Pro 6H	5/11/2017 0:00	01:47:15pm		Sensor	CLASS 2 BUFFER 2.SSF
SU 3	0.64	37,783	396245.58	4566611.62	0	1.20	0.60	Uncorrected	Pro 6H	5/11/2017 0:00	01:47:16pm		Sensor	CLASS 2 BUFFER 2.SSF
SU 3	0.86	38,277	396245	4566611.06	0	1.20	0.60	Uncorrected	Pro 6H	5/11/2017 0:00	01:47:17pm		Sensor	CLASS 2 BUFFER 2.SSF
SU 3	0.86	38,271	396244.27	4566610.48	0	1.20	0.60	Uncorrected	Pro 6H	5/11/2017 0:00	01:47:18pm		Sensor	CLASS 2 BUFFER 2.SSF
SU 3	0.67	37,862	396243.62	4566609.85	0	1.20	0.60	Uncorrected	Pro 6H	5/11/2017 0:00	01:47:19pm		Sensor	CLASS 2 BUFFER 2.SSF
SU 3	0.95	38,472	396242.9	4566609.13	0	1.20	0.60	Uncorrected	Pro 6H	5/11/2017 0:00	01:47:20pm		Sensor	CLASS 2 BUFFER 2.SSF
SU 3	1.42	39,483	396242.14	4566608.6	0	1.20	0.60	Uncorrected	Pro 6H	5/11/2017 0:00	01:47:21pm		Sensor	CLASS 2 BUFFER 2.SSF
SU 3	2	40,742	396241.42	4566607.86	0	1.20	0.60	Uncorrected	Pro 6H	5/11/2017 0:00	01:47:22pm		Sensor	CLASS 2 BUFFER 2.SSF
SU 3	1.62	39,912	396240.77	4566607.23	0	1.20	0.60	Uncorrected	Pro 6H	5/11/2017 0:00	01:47:23pm		Sensor	CLASS 2 BUFFER 2.SSF
SU 3	1.97	40,675	396240.03	4566606.68	0	1.20	0.60	Uncorrected	Pro 6H	5/11/2017 0:00	01:47:24pm		Sensor	CLASS 2 BUFFER 2.SSF
SU 3	1.75	40,197	396239.33	4566606.11	0	1.20	0.60	Uncorrected	Pro 6H	5/11/2017 0:00	01:47:25pm		Sensor	CLASS 2 BUFFER 2.SSF
SU 3	1.73	40,168	396238.51	4566605.39	0	1.20	0.60	Uncorrected	Pro 6H	5/11/2017 0:00	01:47:26pm		Sensor	CLASS 2 BUFFER 2.SSF
SU 3	1.86	40,444	396237.82	4566604.79	0	1.20	0.60	Uncorrected	Pro 6H	5/11/2017 0:00	01:47:27pm		Sensor	CLASS 2 BUFFER 2.SSF
SU 3	1.86	40,442	396237.08	4566604.07	0	1.20	0.60	Uncorrected	Pro 6H	5/11/2017 0:00	01:47:28pm		Sensor	CLASS 2 BUFFER 2.SSF
SU 3	2.36	41,521	396236.35	4566603.35	0	1.20	0.60	Uncorrected	Pro 6H	5/11/2017 0:00	01:47:29pm		Sensor	CLASS 2 BUFFER 2.SSF
SU 3	1.46	39,570	396235.63	4566602.66	0	1.20	0.60	Uncorrected	Pro 6H	5/11/2017 0:00	01:47:30pm		Sensor	CLASS 2 BUFFER 2.SSF
SU 3	1.79	40,296	396234.88	4566601.98	0	1.20	0.60	Uncorrected	Pro 6H	5/11/2017 0:00	01:47:31pm		Sensor	CLASS 2 BUFFER 2.SSF
SU 3	1.48	39,616	396234.15	4566601.26	0	1.20	0.60	Uncorrected	Pro 6H	5/11/2017 0:00	01:47:32pm		Sensor	CLASS 2 BUFFER 2.SSF
SU 3	1.54	39,736	396233.52	4566600.57	0	1.20	0.60	Uncorrected	Pro 6H	5/11/2017 0:00	01:47:33pm		Sensor	CLASS 2 BUFFER 2.SSF
SU 3	1.72	40,134	396232.69	4566599.79	0	1.20	0.60	Uncorrected	Pro 6H	5/11/2017 0:00	01:47:34pm		Sensor	CLASS 2 BUFFER 2.SSF
SU 3	1.95	40,643	396231.97	4566599.16	0	1.20	0.60	Uncorrected	Pro 6H	5/11/2017 0:00	01:47:35pm		Sensor	CLASS 2 BUFFER 2.SSF
SU 3	1.64	39,961	396231.18	4566598.35	0	1.20	0.60	Uncorrected	Pro 6H	5/11/2017 0:00	01:47:36pm		Sensor	CLASS 2 BUFFER 2.SSF
SU 3	2.34	41,488	396230.81	4566599.35	0	1.20	0.60	Uncorrected	Pro 6H	5/11/2017 0:00	01:47:49pm		Sensor	CLASS 2 BUFFER 2.SSF
SU 3	2.38	41,577	396231.57	4566600.08	0	1.20	0.60	Uncorrected	Pro 6H	5/11/2017 0:00	01:47:50pm		Sensor	CLASS 2 BUFFER 2.SSF

SU	Z-Score	CPM	Easting	Northing	MSL	PDOP	HDOP	CorrType	RcvrType	GPS_Date	GPS_Time	Update	FeatName	Datafile
SU 3	2.17	41,102	396232.28	4566600.78	0	1.20	0.60	Uncorrected	Pro 6H	5/11/2017 0:00	01:47:51pm		Sensor	CLASS 2 BUFFER 2.SSF
SU 3	2.38	41,562	396233.04	4566601.64	0	1.20	0.60	Uncorrected	Pro 6H	5/11/2017 0:00	01:47:52pm		Sensor	CLASS 2 BUFFER 2.SSF
SU 3	2.27	41,326	396233.72	4566602.35	0	1.20	0.60	Uncorrected	Pro 6H	5/11/2017 0:00	01:47:53pm		Sensor	CLASS 2 BUFFER 2.SSF
SU 3	1.97	40,676	396234.55	4566603.09	0	1.20	0.60	Uncorrected	Pro 6H	5/11/2017 0:00	01:47:54pm		Sensor	CLASS 2 BUFFER 2.SSF
SU 3	2.34	41,472	396235.24	4566603.74	0	1.20	0.60	Uncorrected	Pro 6H	5/11/2017 0:00	01:47:55pm		Sensor	CLASS 2 BUFFER 2.SSF
SU 3	1.42	39,491	396236.01	4566604.53	0	1.20	0.60	Uncorrected	Pro 6H	5/11/2017 0:00	01:47:56pm		Sensor	CLASS 2 BUFFER 2.SSF
SU 3	1.77	40,251	396236.75	4566605.2	0	1.20	0.60	Uncorrected	Pro 6H	5/11/2017 0:00	01:47:57pm		Sensor	CLASS 2 BUFFER 2.SSF
SU 3	1.91	40,558	396237.55	4566605.88	0	1.20	0.60	Uncorrected	Pro 6H	5/11/2017 0:00	01:47:58pm		Sensor	CLASS 2 BUFFER 2.SSF
SU 3	2.17	41,114	396237.95	4566606.31	0	1.20	0.60	Uncorrected	Pro 6H	5/11/2017 0:00	01:47:59pm		Sensor	CLASS 2 BUFFER 2.SSF
SU 3	1.53	39,716	396238.25	4566606.62	0	1.20	0.60	Uncorrected	Pro 6H	5/11/2017 0:00	01:48:00pm		Sensor	CLASS 2 BUFFER 2.SSF
SU 3	1.56	39,785	396238.32	4566606.66	0	1.20	0.60	Uncorrected	Pro 6H	5/11/2017 0:00	01:48:01pm		Sensor	CLASS 2 BUFFER 2.SSF
SU 3	1.91	40,552	396238.37	4566606.75	0	1.20	0.60	Uncorrected	Pro 6H	5/11/2017 0:00	01:48:02pm		Sensor	CLASS 2 BUFFER 2.SSF
SU 3	1.51	39,678	396238.79	4566607.09	0	1.20	0.60	Uncorrected	Pro 6H	5/11/2017 0:00	01:48:03pm		Sensor	CLASS 2 BUFFER 2.SSF
SU 3	1.12	38,834	396239.67	4566607.86	0	1.20	0.60	Uncorrected	Pro 6H	5/11/2017 0:00	01:48:04pm		Sensor	CLASS 2 BUFFER 2.SSF
SU 3	1.36	39,364	396240.34	4566608.56	0	1.20	0.60	Uncorrected	Pro 6H	5/11/2017 0:00	01:48:05pm		Sensor	CLASS 2 BUFFER 2.SSF
SU 3	1.12	38,837	396241.2	4566609.32	0	1.20	0.60	Uncorrected	Pro 6H	5/11/2017 0:00	01:48:06pm		Sensor	CLASS 2 BUFFER 2.SSF
SU 3	1.37	39,373	396241.91	4566609.88	0	1.20	0.60	Uncorrected	Pro 6H	5/11/2017 0:00	01:48:07pm		Sensor	CLASS 2 BUFFER 2.SSF
SU 3	1.08	38,745	396242.75	4566610.66	0	1.20	0.60	Uncorrected	Pro 6H	5/11/2017 0:00	01:48:08pm		Sensor	CLASS 2 BUFFER 2.SSF
SU 3	1.03	38,646	396243.41	4566611.25	0	1.20	0.60	Uncorrected	Pro 6H	5/11/2017 0:00	01:48:09pm		Sensor	CLASS 2 BUFFER 2.SSF
SU 3	0.95	38,463	396244.32	4566612.01	0	1.20	0.60	Uncorrected	Pro 6H	5/11/2017 0:00	01:48:10pm		Sensor	CLASS 2 BUFFER 2.SSF
SU 3	1.29	39,200	396244.99	4566612.72	0	1.20	0.60	Uncorrected	Pro 6H	5/11/2017 0:00	01:48:11pm		Sensor	CLASS 2 BUFFER 2.SSF
SU 3	1.27	39,158	396245.79	4566613.61	0	1.20	0.60	Uncorrected	Pro 6H	5/11/2017 0:00	01:48:12pm		Sensor	CLASS 2 BUFFER 2.SSF
SU 3	1.86	40,439	396246.39	4566614.23	0	1.20	0.60	Uncorrected	Pro 6H	5/11/2017 0:00	01:48:13pm		Sensor	CLASS 2 BUFFER 2.SSF
SU 3	1	38,572	396246.87	4566614.81	0	1.20	0.60	Uncorrected	Pro 6H	5/11/2017 0:00	01:48:14pm		Sensor	CLASS 2 BUFFER 2.SSF
SU 3	1.69	40,079	396247.24	4566615.32	0	1.20	0.60	Uncorrected	Pro 6H	5/11/2017 0:00	01:48:15pm		Sensor	CLASS 2 BUFFER 2.SSF
SU 3	1.3	39,224	396247	4566615.54	0	1.20	0.60	Uncorrected	Pro 6H	5/11/2017 0:00	01:48:16pm		Sensor	CLASS 2 BUFFER 2.SSF
SU 3	0.85	38,241	396246.36	4566615.27	0	1.20	0.60	Uncorrected	Pro 6H	5/11/2017 0:00	01:48:17pm		Sensor	CLASS 2 BUFFER 2.SSF
SU 3	1.11	38,805	396245.69	4566614.88	0	1.20	0.60	Uncorrected	Pro 6H	5/11/2017 0:00	01:48:18pm		Sensor	CLASS 2 BUFFER 2.SSF
SU 3	0.78	38,095	396245.17	4566614.47	0	1.20	0.60	Uncorrected	Pro 6H	5/11/2017 0:00	01:48:19pm		Sensor	CLASS 2 BUFFER 2.SSF
SU 3	0.94	38,446	396244.5	4566613.81	0	1.20	0.60	Uncorrected	Pro 6H	5/11/2017 0:00	01:48:20pm		Sensor	CLASS 2 BUFFER 2.SSF
SU 3	1.25	39,116	396243.98	4566613.31	0	1.20	0.60	Uncorrected	Pro 6H	5/11/2017 0:00	01:48:21pm		Sensor	CLASS 2 BUFFER 2.SSF
SU 3	0.96	38,487	396243.33	4566612.6	0	1.20	0.60	Uncorrected	Pro 6H	5/11/2017 0:00	01:48:22pm		Sensor	CLASS 2 BUFFER 2.SSF
SU 3	0.95	38,465	396242.75	4566612.01	0	1.20	0.60	Uncorrected	Pro 6H	5/11/2017 0:00	01:48:23pm		Sensor	CLASS 2 BUFFER 2.SSF
SU 3	1.3	39,222	396241.92	4566611.26	0	1.20	0.60	Uncorrected	Pro 6H	5/11/2017 0:00	01:48:24pm		Sensor	CLASS 2 BUFFER 2.SSF
SU 3	1.27	39,162	396241.31	4566610.58	0	1.20	0.60	Uncorrected	Pro 6H	5/11/2017 0:00	01:48:25pm		Sensor	CLASS 2 BUFFER 2.SSF
SU 3	0.79	38,116	396240.63	4566609.8	0	1.20	0.60	Uncorrected	Pro 6H	5/11/2017 0:00	01:48:26pm		Sensor	CLASS 2 BUFFER 2.SSF
SU 3	0.49	37,468	396240.01	4566609.19	0	1.20	0.60	Uncorrected	Pro 6H	5/11/2017 0:00	01:48:27pm		Sensor	CLASS 2 BUFFER 2.SSF
SU 3	1.15	38,910	396239.29	4566608.34	0	1.20	0.60	Uncorrected	Pro 6H	5/11/2017 0:00	01:48:28pm		Sensor	CLASS 2 BUFFER 2.SSF
SU 3	1.48	39,609	396238.57	4566607.63	0	1.20	0.60	Uncorrected	Pro 6H	5/11/2017 0:00	01:48:29pm		Sensor	CLASS 2 BUFFER 2.SSF
SU 3	1.72	40,145	396237.74	4566606.89	0	1.20	0.60	Uncorrected	Pro 6H	5/11/2017 0:00	01:48:30pm		Sensor	CLASS 2 BUFFER 2.SSF
SU 3	1.48	39,606	396237.05	4566606.17	0	1.20	0.60	Uncorrected	Pro 6H	5/11/2017 0:00	01:48:31pm		Sensor	CLASS 2 BUFFER 2.SSF
SU 3	1.72	40,136	396236.25	4566605.44	0	1.20	0.60	Uncorrected	Pro 6H	5/11/2017 0:00	01:48:32pm		Sensor	CLASS 2 BUFFER 2.SSF
SU 3	2.19	41,161	396235.42	4566604.79	0	1.20	0.60	Uncorrected	Pro 6H	5/11/2017 0:00	01:48:33pm		Sensor	CLASS 2 BUFFER 2.SSF
SU 3	1.15	38,910	396234.6	4566604.05	0	1.20	0.60	Uncorrected	Pro 6H	5/11/2017 0:00	01:48:34pm		Sensor	CLASS 2 BUFFER 2.SSF
SU 3	1.57	39,805	396233.87	4566603.41	0	1.20	0.60	Uncorrected	Pro 6H	5/11/2017 0:00	01:48:35pm		Sensor	CLASS 2 BUFFER 2.SSF
SU 3	1.39	39,430	396232.96	4566602.63	0	1.20	0.60	Uncorrected	Pro 6H	5/11/2017 0:00	01:48:36pm		Sensor	CLASS 2 BUFFER 2.SSF
SU 3	1.51	39,677	396232.37	4566602	0	1.20	0.60	Uncorrected	Pro 6H	5/11/2017 0:00	01:48:37pm		Sensor	CLASS 2 BUFFER 2.SSF
SU 3	0.87	38,286	396231.6	4566601.23	0	1.20	0.60	Uncorrected	Pro 6H	5/11/2017 0:00	01:48:38pm		Sensor	CLASS 2 BUFFER 2.SSF
SU 3	1.69	40,068	396230.79	4566600.58	0	1.20	0.60	Uncorrected	Pro 6H	5/11/2017 0:00	01:48:39pm		Sensor	CLASS 2 BUFFER 2.SSF
SU 3	1.79	40,294	396231.33	4566602.71	0	1.20	0.60	Uncorrected	Pro 6H	5/11/2017 0:00	01:48:53pm		Sensor	CLASS 2 BUFFER 2.SSF
SU 3	1.42	39,480	396232.11	4566603.36	0	1.20	0.60	Uncorrected	Pro 6H	5/11/2017 0:00	01:48:54pm		Sensor	CLASS 2 BUFFER 2.SSF
SU 3	1.66	39,997	396232.76	4566603.96	0	1.20	0.60	Uncorrected	Pro 6H	5/11/2017 0:00	01:48:55pm		Sensor	CLASS 2 BUFFER 2.SSF

SU	Z-Score	CPM	Easting	Northing	MSL	PDOP	HDOP	CorrType	RcvrType	GPS_Date	GPS_Time	Update	FeatName	Datafile
SU 3	1.71	40,116	396233.41	4566604.63	0	1.20	0.60	Uncorrected	Pro 6H	5/11/2017 0:00	01:48:56pm		Sensor	CLASS 2 BUFFER 2.SSF
SU 3	1.95	40,625	396234	4566605.24	0	1.20	0.60	Uncorrected	Pro 6H	5/11/2017 0:00	01:48:57pm		Sensor	CLASS 2 BUFFER 2.SSF
SU 3	1.79	40,281	396234.74	4566605.89	0	1.20	0.60	Uncorrected	Pro 6H	5/11/2017 0:00	01:48:58pm		Sensor	CLASS 2 BUFFER 2.SSF
SU 3	1.73	40,148	396235.53	4566606.5	0	1.20	0.60	Uncorrected	Pro 6H	5/11/2017 0:00	01:48:59pm		Sensor	CLASS 2 BUFFER 2.SSF
SU 3	1.59	39,863	396236.33	4566607.23	0	1.20	0.60	Uncorrected	Pro 6H	5/11/2017 0:00	01:49:00pm		Sensor	CLASS 2 BUFFER 2.SSF
SU 3	2.05	40,850	396236.92	4566607.89	0	1.20	0.60	Uncorrected	Pro 6H	5/11/2017 0:00	01:49:01pm		Sensor	CLASS 2 BUFFER 2.SSF
SU 3	2.43	41,668	396237.8	4566608.68	0	1.20	0.60	Uncorrected	Pro 6H	5/11/2017 0:00	01:49:02pm		Sensor	CLASS 2 BUFFER 2.SSF
SU 3	1.9	40,531	396238.54	4566609.31	0	1.20	0.60	Uncorrected	Pro 6H	5/11/2017 0:00	01:49:03pm		Sensor	CLASS 2 BUFFER 2.SSF
SU 3	1.61	39,898	396239.28	4566610.08	0	1.20	0.60	Uncorrected	Pro 6H	5/11/2017 0:00	01:49:04pm		Sensor	CLASS 2 BUFFER 2.SSF
SU 3	1.78	40,255	396240.01	4566610.76	0	1.20	0.60	Uncorrected	Pro 6H	5/11/2017 0:00	01:49:05pm		Sensor	CLASS 2 BUFFER 2.SSF
SU 3	2.03	40,816	396240.74	4566611.48	0	1.20	0.60	Uncorrected	Pro 6H	5/11/2017 0:00	01:49:06pm		Sensor	CLASS 2 BUFFER 2.SSF
SU 3	1.73	40,149	396241.49	4566612.23	0	1.20	0.60	Uncorrected	Pro 6H	5/11/2017 0:00	01:49:07pm		Sensor	CLASS 2 BUFFER 2.SSF
SU 3	1.12	38,828	396242.24	4566612.93	0	1.20	0.60	Uncorrected	Pro 6H	5/11/2017 0:00	01:49:08pm		Sensor	CLASS 2 BUFFER 2.SSF
SU 3	1.53	39,713	396242.9	4566613.46	0	1.20	0.60	Uncorrected	Pro 6H	5/11/2017 0:00	01:49:09pm		Sensor	CLASS 2 BUFFER 2.SSF
SU 3	0.84	38,223	396243.73	4566614.22	0	1.20	0.60	Uncorrected	Pro 6H	5/11/2017 0:00	01:49:10pm		Sensor	CLASS 2 BUFFER 2.SSF
SU 3	0.99	38,563	396244.44	4566614.85	0	1.20	0.60	Uncorrected	Pro 6H	5/11/2017 0:00	01:49:11pm		Sensor	CLASS 2 BUFFER 2.SSF
SU 3	1.5	39,662	396245.34	4566615.57	0	1.20	0.60	Uncorrected	Pro 6H	5/11/2017 0:00	01:49:12pm		Sensor	CLASS 2 BUFFER 2.SSF
SU 3	1.14	38,869	396245.91	4566616.15	0	1.20	0.60	Uncorrected	Pro 6H	5/11/2017 0:00	01:49:13pm		Sensor	CLASS 2 BUFFER 2.SSF
SU 3	0.62	37,741	396246.63	4566616.75	0	1.20	0.60	Uncorrected	Pro 6H	5/11/2017 0:00	01:49:14pm		Sensor	CLASS 2 BUFFER 2.SSF
SU 3	0.79	38,112	396247.12	4566617.23	0	1.20	0.60	Uncorrected	Pro 6H	5/11/2017 0:00	01:49:15pm		Sensor	CLASS 2 BUFFER 2.SSF
SU 3	0.91	38,373	396247.54	4566617.88	0	1.20	0.60	Uncorrected	Pro 6H	5/11/2017 0:00	01:49:16pm		Sensor	CLASS 2 BUFFER 2.SSF
SU 3	0.86	38,280	396247.44	4566618.26	0	1.20	0.60	Uncorrected	Pro 6H	5/11/2017 0:00	01:49:17pm		Sensor	CLASS 2 BUFFER 2.SSF
SU 3	1.38	39,405	396247	4566618.14	0	1.20	0.60	Uncorrected	Pro 6H	5/11/2017 0:00	01:49:18pm		Sensor	CLASS 2 BUFFER 2.SSF
SU 3	0.86	38,260	396246.5	4566617.51	0	1.20	0.60	Uncorrected	Pro 6H	5/11/2017 0:00	01:49:19pm		Sensor	CLASS 2 BUFFER 2.SSF
SU 3	0.73	37,983	396245.81	4566616.92	0	1.20	0.60	Uncorrected	Pro 6H	5/11/2017 0:00	01:49:20pm		Sensor	CLASS 2 BUFFER 2.SSF
SU 3	0.55	37,596	396245.16	4566616.43	0	1.20	0.60	Uncorrected	Pro 6H	5/11/2017 0:00	01:49:21pm		Sensor	CLASS 2 BUFFER 2.SSF
SU 3	0.8	38,135	396244.39	4566615.91	0	1.20	0.60	Uncorrected	Pro 6H	5/11/2017 0:00	01:49:22pm		Sensor	CLASS 2 BUFFER 2.SSF
SU 3	0.98	38,536	396243.73	4566615.34	0	1.20	0.60	Uncorrected	Pro 6H	5/11/2017 0:00	01:49:23pm		Sensor	CLASS 2 BUFFER 2.SSF
SU 3	1.97	40,674	396242.99	4566614.69	0	1.20	0.60	Uncorrected	Pro 6H	5/11/2017 0:00	01:49:24pm		Sensor	CLASS 2 BUFFER 2.SSF
SU 3	2.47	41,756	396242.26	4566614.12	0	1.20	0.60	Uncorrected	Pro 6H	5/11/2017 0:00	01:49:25pm		Sensor	CLASS 2 BUFFER 2.SSF
SU 3	1.72	40,130	396241.51	4566613.41	0	1.20	0.60	Uncorrected	Pro 6H	5/11/2017 0:00	01:49:26pm		Sensor	CLASS 2 BUFFER 2.SSF
SU 3	1.67	40,018	396240.88	4566612.74	0	1.20	0.60	Uncorrected	Pro 6H	5/11/2017 0:00	01:49:27pm		Sensor	CLASS 2 BUFFER 2.SSF
SU 3	2.27	41,320	396240.2	4566612.05	0	1.20	0.60	Uncorrected	Pro 6H	5/11/2017 0:00	01:49:28pm		Sensor	CLASS 2 BUFFER 2.SSF
SU 3	1.38	39,397	396239.63	4566611.33	0	1.20	0.60	Uncorrected	Pro 6H	5/11/2017 0:00	01:49:29pm		Sensor	CLASS 2 BUFFER 2.SSF
SU 3	2.1	40,956	396238.93	4566610.54	0	1.20	0.60	Uncorrected	Pro 6H	5/11/2017 0:00	01:49:30pm		Sensor	CLASS 2 BUFFER 2.SSF
SU 3	1.9	40,528	396238.26	4566609.83	0	1.20	0.60	Uncorrected	Pro 6H	5/11/2017 0:00	01:49:31pm		Sensor	CLASS 2 BUFFER 2.SSF
SU 3	1.25	39,116	396237.62	4566609.02	0	1.20	0.60	Uncorrected	Pro 6H	5/11/2017 0:00	01:49:32pm		Sensor	CLASS 2 BUFFER 2.SSF
SU 3	1.14	38,885	396237.01	4566608.33	0	1.20	0.60	Uncorrected	Pro 6H	5/11/2017 0:00	01:49:33pm		Sensor	CLASS 2 BUFFER 2.SSF
SU 3	1.38	39,393	396236.26	4566607.6	0	1.20	0.60	Uncorrected	Pro 6H	5/11/2017 0:00	01:49:34pm		Sensor	CLASS 2 BUFFER 2.SSF
SU 3	1.26	39,145	396235.61	4566606.9	0	1.20	0.60	Uncorrected	Pro 6H	5/11/2017 0:00	01:49:35pm		Sensor	CLASS 2 BUFFER 2.SSF
SU 3	1.64	39,968	396234.87	4566606.14	0	1.20	0.60	Uncorrected	Pro 6H	5/11/2017 0:00	01:49:36pm		Sensor	CLASS 2 BUFFER 2.SSF
SU 3	1.98	40,692	396234.2	4566605.56	0	1.20	0.60	Uncorrected	Pro 6H	5/11/2017 0:00	01:49:37pm		Sensor	CLASS 2 BUFFER 2.SSF
SU 3	2	40,747	396233.4	4566604.86	0	1.20	0.60	Uncorrected	Pro 6H	5/11/2017 0:00	01:49:38pm		Sensor	CLASS 2 BUFFER 2.SSF
SU 3	2.37	41,535	396232.68	4566604.23	0	1.20	0.60	Uncorrected	Pro 6H	5/11/2017 0:00	01:49:39pm		Sensor	CLASS 2 BUFFER 2.SSF
SU 3	2.12	41,011	396231.94	4566603.63	0	1.20	0.60	Uncorrected	Pro 6H	5/11/2017 0:00	01:49:40pm		Sensor	CLASS 2 BUFFER 2.SSF
SU 3	2.22	41,211	396231.35	4566603.02	0	1.20	0.60	Uncorrected	Pro 6H	5/11/2017 0:00	01:49:41pm		Sensor	CLASS 2 BUFFER 2.SSF
SU 3	2.11	40,987	396231.71	4566604.95	0	1.20	0.60	Uncorrected	Pro 6H	5/11/2017 0:00	01:49:51pm		Sensor	CLASS 2 BUFFER 2.SSF
SU 3	2	40,747	396232.49	4566605.62	0	1.20	0.60	Uncorrected	Pro 6H	5/11/2017 0:00	01:49:52pm		Sensor	CLASS 2 BUFFER 2.SSF
SU 3	2.75	42,375	396233.07	4566606.26	0	1.20	0.60	Uncorrected	Pro 6H	5/11/2017 0:00	01:49:53pm		Sensor	CLASS 2 BUFFER 2.SSF
SU 3	3.11	43,156	396233.85	4566607.04	0	1.20	0.60	Uncorrected	Pro 6H	5/11/2017 0:00	01:49:54pm		Sensor	CLASS 2 BUFFER 2.SSF
SU 3	2.31	41,420	396234.48	4566607.58	0	1.20	0.60	Uncorrected	Pro 6H	5/11/2017 0:00	01:49:55pm		Sensor	CLASS 2 BUFFER 2.SSF
SU 3	2.4	41,621	396235.25	4566608.25	0	1.20	0.60	Uncorrected	Pro 6H	5/11/2017 0:00	01:49:56pm		Sensor	CLASS 2 BUFFER 2.SSF

SU	Z-Score	CPM	Easting	Northing	MSL	PDOP	HDOP	CorrType	RcvrType	GPS_Date	GPS_Time	Update	FeatName	Datafile
SU 3	2.22	41,224	396235.96	4566608.74	0	1.20	0.60	Uncorrected	Pro 6H	5/11/2017 0:00	01:49:57pm		Sensor	CLASS 2 BUFFER 2.SSF
SU 3	2.61	42,059	396236.87	4566609.3	0	1.20	0.60	Uncorrected	Pro 6H	5/11/2017 0:00	01:49:58pm		Sensor	CLASS 2 BUFFER 2.SSF
SU 3	2.12	41,013	396237.53	4566609.87	0	1.20	0.60	Uncorrected	Pro 6H	5/11/2017 0:00	01:49:59pm		Sensor	CLASS 2 BUFFER 2.SSF
SU 3	1.09	38,775	396238.22	4566610.64	0	1.20	0.60	Uncorrected	Pro 6H	5/11/2017 0:00	01:50:00pm		Sensor	CLASS 2 BUFFER 2.SSF
SU 3	1.12	38,828	396238.89	4566611.32	0	1.20	0.60	Uncorrected	Pro 6H	5/11/2017 0:00	01:50:01pm		Sensor	CLASS 2 BUFFER 2.SSF
SU 3	1.82	40,358	396239.64	4566612.05	0	1.20	0.60	Uncorrected	Pro 6H	5/11/2017 0:00	01:50:02pm		Sensor	CLASS 2 BUFFER 2.SSF
SU 3	1.53	39,734	396240.34	4566612.65	0	1.20	0.60	Uncorrected	Pro 6H	5/11/2017 0:00	01:50:03pm		Sensor	CLASS 2 BUFFER 2.SSF
SU 3	1.78	40,275	396241.24	4566613.29	0	1.20	0.60	Uncorrected	Pro 6H	5/11/2017 0:00	01:50:04pm		Sensor	CLASS 2 BUFFER 2.SSF
SU 3	1.75	40,197	396241.93	4566613.99	0	1.20	0.60	Uncorrected	Pro 6H	5/11/2017 0:00	01:50:05pm		Sensor	CLASS 2 BUFFER 2.SSF
SU 3	1.61	39,891	396242.76	4566614.78	0	1.20	0.60	Uncorrected	Pro 6H	5/11/2017 0:00	01:50:06pm		Sensor	CLASS 2 BUFFER 2.SSF
SU 3	1.68	40,056	396243.47	4566615.34	0	1.20	0.60	Uncorrected	Pro 6H	5/11/2017 0:00	01:50:07pm		Sensor	CLASS 2 BUFFER 2.SSF
SU 3	1.63	39,939	396244.06	4566615.94	0	1.20	0.60	Uncorrected	Pro 6H	5/11/2017 0:00	01:50:08pm		Sensor	CLASS 2 BUFFER 2.SSF
SU 3	0.85	38,253	396244.57	4566616.68	0	1.20	0.60	Uncorrected	Pro 6H	5/11/2017 0:00	01:50:09pm		Sensor	CLASS 2 BUFFER 2.SSF
SU 3	0.32	37,102	396245.2	4566617.48	0	1.20	0.60	Uncorrected	Pro 6H	5/11/2017 0:00	01:50:10pm		Sensor	CLASS 2 BUFFER 2.SSF
SU 3	0.38	37,227	396245.75	4566618.15	0	1.20	0.60	Uncorrected	Pro 6H	5/11/2017 0:00	01:50:11pm		Sensor	CLASS 2 BUFFER 2.SSF
SU 3	0.45	37,373	396246.41	4566618.89	0	1.20	0.60	Uncorrected	Pro 6H	5/11/2017 0:00	01:50:12pm		Sensor	CLASS 2 BUFFER 2.SSF
SU 3	0.27	36,990	396247.03	4566619.53	0	1.20	0.60	Uncorrected	Pro 6H	5/11/2017 0:00	01:50:13pm		Sensor	CLASS 2 BUFFER 2.SSF
SU 3	0.41	37,284	396247.38	4566620.18	0	1.20	0.60	Uncorrected	Pro 6H	5/11/2017 0:00	01:50:14pm		Sensor	CLASS 2 BUFFER 2.SSF
SU 3	0.48	37,442	396247.27	4566620.75	0	1.20	0.60	Uncorrected	Pro 6H	5/11/2017 0:00	01:50:15pm		Sensor	CLASS 2 BUFFER 2.SSF
SU 3	0.08	36,578	396246.63	4566620.75	0	1.20	0.60	Uncorrected	Pro 6H	5/11/2017 0:00	01:50:16pm		Sensor	CLASS 2 BUFFER 2.SSF
SU 3	1.04	38,665	396246.06	4566620.22	0	1.20	0.60	Uncorrected	Pro 6H	5/11/2017 0:00	01:50:17pm		Sensor	CLASS 2 BUFFER 2.SSF
SU 3	0.55	37,597	396245.44	4566619.59	0	1.20	0.60	Uncorrected	Pro 6H	5/11/2017 0:00	01:50:18pm		Sensor	CLASS 2 BUFFER 2.SSF
SU 3	0.61	37,730	396244.7	4566618.88	0	1.20	0.60	Uncorrected	Pro 6H	5/11/2017 0:00	01:50:19pm		Sensor	CLASS 2 BUFFER 2.SSF
SU 3	1.02	38,616	396244.14	4566618.16	0	1.20	0.60	Uncorrected	Pro 6H	5/11/2017 0:00	01:50:20pm		Sensor	CLASS 2 BUFFER 2.SSF
SU 3	0.67	37,861	396244.07	4566617.9	0	1.20	0.60	Uncorrected	Pro 6H	5/11/2017 0:00	01:50:21pm		Sensor	CLASS 2 BUFFER 2.SSF
SU 3	1.34	39,304	396244.07	4566617.94	0	1.20	0.60	Uncorrected	Pro 6H	5/11/2017 0:00	01:50:22pm		Sensor	CLASS 2 BUFFER 2.SSF
SU 3	1.16	38,924	396243.63	4566617.71	0	1.20	0.60	Uncorrected	Pro 6H	5/11/2017 0:00	01:50:23pm		Sensor	CLASS 2 BUFFER 2.SSF
SU 3	1	38,567	396242.75	4566617.04	0	1.20	0.60	Uncorrected	Pro 6H	5/11/2017 0:00	01:50:24pm		Sensor	CLASS 2 BUFFER 2.SSF
SU 3	1.81	40,331	396242.2	4566616.42	0	1.20	0.60	Uncorrected	Pro 6H	5/11/2017 0:00	01:50:25pm		Sensor	CLASS 2 BUFFER 2.SSF
SU 3	1.71	40,109	396241.45	4566615.64	0	1.20	0.60	Uncorrected	Pro 6H	5/11/2017 0:00	01:50:26pm		Sensor	CLASS 2 BUFFER 2.SSF
SU 3	1.39	39,413	396240.8	4566615.07	0	1.20	0.60	Uncorrected	Pro 6H	5/11/2017 0:00	01:50:27pm		Sensor	CLASS 2 BUFFER 2.SSF
SU 3	1.82	40,350	396240.08	4566614.3	0	1.20	0.60	Uncorrected	Pro 6H	5/11/2017 0:00	01:50:28pm		Sensor	CLASS 2 BUFFER 2.SSF
SU 3	1.62	39,917	396239.57	4566613.83	0	1.20	0.60	Uncorrected	Pro 6H	5/11/2017 0:00	01:50:29pm		Sensor	CLASS 2 BUFFER 2.SSF
SU 3	1.87	40,453	396238.58	4566613.15	0	1.20	0.60	Uncorrected	Pro 6H	5/11/2017 0:00	01:50:30pm		Sensor	CLASS 2 BUFFER 2.SSF
SU 3	2.12	40,995	396237.82	4566612.7	0	1.20	0.60	Uncorrected	Pro 6H	5/11/2017 0:00	01:50:31pm		Sensor	CLASS 2 BUFFER 2.SSF
SU 3	2.44	41,695	396236.23	4566610.42	0	1.20	0.60	Uncorrected	Pro 6H	5/11/2017 0:00	01:50:34pm		Sensor	CLASS 2 BUFFER 2.SSF
SU 3	2.36	41,528	396235.73	4566609.75	0	1.20	0.60	Uncorrected	Pro 6H	5/11/2017 0:00	01:50:35pm		Sensor	CLASS 2 BUFFER 2.SSF
SU 3	1.76	40,227	396237.91	4566613.65	0	1.20	0.60	Uncorrected	Pro 6H	5/11/2017 0:00	01:51:02pm		Sensor	CLASS 2 BUFFER 2.SSF
SU 3	1.4	39,443	396238.6	4566614.23	0	1.20	0.60	Uncorrected	Pro 6H	5/11/2017 0:00	01:51:03pm		Sensor	CLASS 2 BUFFER 2.SSF
SU 3	1.95	40,629	396239.46	4566615.01	0	1.20	0.60	Uncorrected	Pro 6H	5/11/2017 0:00	01:51:04pm		Sensor	CLASS 2 BUFFER 2.SSF
SU 3	2.56	41,964	396240.15	4566615.49	0	1.20	0.60	Uncorrected	Pro 6H	5/11/2017 0:00	01:51:05pm		Sensor	CLASS 2 BUFFER 2.SSF
SU 3	2.42	41,649	396241.03	4566616.16	0	1.20	0.60	Uncorrected	Pro 6H	5/11/2017 0:00	01:51:06pm		Sensor	CLASS 2 BUFFER 2.SSF
SU 3	2.16	41,090	396241.71	4566616.72	0	1.20	0.60	Uncorrected	Pro 6H	5/11/2017 0:00	01:51:07pm		Sensor	CLASS 2 BUFFER 2.SSF
SU 3	1.86	40,430	396242.63	4566617.31	0	1.20	0.60	Uncorrected	Pro 6H	5/11/2017 0:00	01:51:08pm		Sensor	CLASS 2 BUFFER 2.SSF
SU 3	1.65	39,977	396243.32	4566617.81	0	1.20	0.60	Uncorrected	Pro 6H	5/11/2017 0:00	01:51:09pm		Sensor	CLASS 2 BUFFER 2.SSF
SU 3	1.82	40,344	396243.96	4566618.47	0	1.20	0.60	Uncorrected	Pro 6H	5/11/2017 0:00	01:51:10pm		Sensor	CLASS 2 BUFFER 2.SSF
SU 3	1.08	38,744	396244.67	4566619.1	0	1.20	0.60	Uncorrected	Pro 6H	5/11/2017 0:00	01:51:11pm		Sensor	CLASS 2 BUFFER 2.SSF
SU 3	1.02	38,623	396245.49	4566619.86	0	1.20	0.60	Uncorrected	Pro 6H	5/11/2017 0:00	01:51:12pm		Sensor	CLASS 2 BUFFER 2.SSF
SU 3	1.6	39,875	396246.15	4566620.57	0	1.20	0.60	Uncorrected	Pro 6H	5/11/2017 0:00	01:51:13pm		Sensor	CLASS 2 BUFFER 2.SSF
SU 3	0.84	38,232	396246.87	4566621.25	0	1.20	0.60	Uncorrected	Pro 6H	5/11/2017 0:00	01:51:14pm		Sensor	CLASS 2 BUFFER 2.SSF
SU 3	-0.03	36,348	396247.32	4566621.85	0	1.20	0.60	Uncorrected	Pro 6H	5/11/2017 0:00	01:51:15pm		Sensor	CLASS 2 BUFFER 2.SSF
SU 3	-0.05	36,286	396247.08	4566622.08	0	1.20	0.60	Uncorrected	Pro 6H	5/11/2017 0:00	01:51:16pm		Sensor	CLASS 2 BUFFER 2.SSF

SU	Z-Score	CPM	Easting	Northing	MSL	PDOP	HDOP	CorrType	RcvrType	GPS_Date	GPS_Time	Update	FeatName	Datafile
SU 3	-0.25	35,868	396246.43	4566621.72	0	1.20	0.60	Uncorrected	Pro 6H	5/11/2017 0:00	01:51:17pm		Sensor	CLASS 2 BUFFER 2.SSF
SU 3	0.38	37,238	396245.57	4566621.17	0	1.20	0.60	Uncorrected	Pro 6H	5/11/2017 0:00	01:51:18pm		Sensor	CLASS 2 BUFFER 2.SSF
SU 3	0.59	37,694	396244.91	4566620.56	0	1.20	0.60	Uncorrected	Pro 6H	5/11/2017 0:00	01:51:19pm		Sensor	CLASS 2 BUFFER 2.SSF
SU 3	0.42	37,320	396244.14	4566619.79	0	1.20	0.60	Uncorrected	Pro 6H	5/11/2017 0:00	01:51:20pm		Sensor	CLASS 2 BUFFER 2.SSF
SU 3	0.51	37,522	396243.35	4566619.16	0	1.20	0.60	Uncorrected	Pro 6H	5/11/2017 0:00	01:51:21pm		Sensor	CLASS 2 BUFFER 2.SSF
SU 3	0.82	38,176	396242.33	4566618.37	0	1.20	0.60	Uncorrected	Pro 6H	5/11/2017 0:00	01:51:22pm		Sensor	CLASS 2 BUFFER 2.SSF
SU 3	0.97	38,499	396241.6	4566617.69	0	1.20	0.60	Uncorrected	Pro 6H	5/11/2017 0:00	01:51:23pm		Sensor	CLASS 2 BUFFER 2.SSF
SU 3	1.61	39,896	396240.76	4566616.86	0	1.20	0.60	Uncorrected	Pro 6H	5/11/2017 0:00	01:51:24pm		Sensor	CLASS 2 BUFFER 2.SSF
SU 3	2.61	42,069	396240.03	4566616.07	0	1.20	0.60	Uncorrected	Pro 6H	5/11/2017 0:00	01:51:25pm		Sensor	CLASS 2 BUFFER 2.SSF
SU 3	2.33	41,461	396239.3	4566615.16	0	1.20	0.60	Uncorrected	Pro 6H	5/11/2017 0:00	01:51:26pm		Sensor	CLASS 2 BUFFER 2.SSF
SU 3	2.11	40,984	396238.54	4566614.46	0	1.20	0.60	Uncorrected	Pro 6H	5/11/2017 0:00	01:51:27pm		Sensor	CLASS 2 BUFFER 2.SSF
SU 3	2.2	41,180	396234.18	4566607.93	0	1.20	0.60	Uncorrected	Pro 6H	5/11/2017 0:00	01:51:34pm		Sensor	CLASS 2 BUFFER 2.SSF
SU 3	2.43	41,681	396233.7	4566607.04	0	1.20	0.60	Uncorrected	Pro 6H	5/11/2017 0:00	01:51:35pm		Sensor	CLASS 2 BUFFER 2.SSF
SU 3	3.17	43,290	396233.31	4566606.08	0	1.20	0.60	Uncorrected	Pro 6H	5/11/2017 0:00	01:51:36pm		Sensor	CLASS 2 BUFFER 2.SSF
SU 3	2.15	41,076	396233.03	4566605.18	0	1.20	0.60	Uncorrected	Pro 6H	5/11/2017 0:00	01:51:37pm		Sensor	CLASS 2 BUFFER 2.SSF
SU 3	2.46	41,750	396232.61	4566604.14	0	1.20	0.60	Uncorrected	Pro 6H	5/11/2017 0:00	01:51:38pm		Sensor	CLASS 2 BUFFER 2.SSF
SU 3	1.99	40,712	396232.19	4566603.32	0	1.20	0.60	Uncorrected	Pro 6H	5/11/2017 0:00	01:51:39pm		Sensor	CLASS 2 BUFFER 2.SSF
SU 3	2.01	40,765	396231.68	4566602.24	0	1.20	0.60	Uncorrected	Pro 6H	5/11/2017 0:00	01:51:40pm		Sensor	CLASS 2 BUFFER 2.SSF
SU 3	2.31	41,410	396231.34	4566601.38	0	1.20	0.60	Uncorrected	Pro 6H	5/11/2017 0:00	01:51:41pm		Sensor	CLASS 2 BUFFER 2.SSF
SU 3	1.99	40,731	396230.91	4566600.28	0	1.20	0.60	Uncorrected	Pro 6H	5/11/2017 0:00	01:51:42pm		Sensor	CLASS 2 BUFFER 2.SSF
SU 3	-2.18	31,677	396236.06	4566582.74	0	1.40	0.70			3/27/2018 0:00	5:53:53			
SU 3	-1.72	32,669	396236.78	4566582.82	0	1.40	0.70			3/27/2018 0:00	5:53:54			
SU 3	-2.33	31,357	396237.46	4566582.91	0	1.40	0.70			3/27/2018 0:00	5:53:55			
SU 3	-1.83	32,439	396238.17	4566582.98	0	1.40	0.70			3/27/2018 0:00	5:53:56			
SU 3	-0.94	34,359	396238.71	4566583.17	0	1.40	0.70			3/27/2018 0:00	5:53:57			
SU 3	-1.73	32,650	396239.03	4566583.29	0	1.40	0.70			3/27/2018 0:00	5:53:58			
SU 3	-2.54	30,902	396239.42	4566583.39	0	1.40	0.70			3/27/2018 0:00	5:53:59			
SU 3	-1.58	32,985	396239.89	4566583.47	0	1.40	0.70			3/27/2018 0:00	5:54:00			
SU 3	-1.09	34,046	396240.43	4566583.52	0	1.40	0.70			3/27/2018 0:00	5:54:01			
SU 3	-1.08	34,071	396241.05	4566583.5	0	1.40	0.70			3/27/2018 0:00	5:54:02			
SU 3	-2.05	31,948	396241.72	4566583.65	0	1.40	0.70			3/27/2018 0:00	5:54:03			
SU 3	-2.67	30,614	396242.37	4566583.85	0	1.40	0.70			3/27/2018 0:00	5:54:04			
SU 3	-2.19	31,651	396243	4566583.96	0	1.40	0.70			3/27/2018 0:00	5:54:05			
SU 3	-2.83	30,262	396243.53	4566584.11	0	1.40	0.70			3/27/2018 0:00	5:54:06			
SU 3	-1.6	32,945	396243.69	4566584.11	0	1.40	0.70			3/27/2018 0:00	5:54:07			
SU 3	-2.17	31,696	396243.42	4566583.85	0	1.40	0.70			3/27/2018 0:00	5:54:08			
SU 3	-1.97	32,134	396242.84	4566583.58	0	1.40	0.70			3/27/2018 0:00	5:54:09			
SU 3	-2.76	30,413	396242.15	4566583.25	0	1.40	0.70			3/27/2018 0:00	5:54:10			
SU 3	-2.27	31,483	396241.41	4566582.95	0	1.40	0.70			3/27/2018 0:00	5:54:11			
SU 3	-2.2	31,631	396240.6	4566582.7	0	1.40	0.70			3/27/2018 0:00	5:54:12			
SU 3	-0.82	34,637	396239.92	4566582.35	0	1.40	0.70			3/27/2018 0:00	5:54:13			
SU 3	-2.22	31,579	396239.32	4566582.22	0	1.40	0.70			3/27/2018 0:00	5:54:14			
SU 3	-0.83	34,594	396238.63	4566582.11	0	1.40	0.70			3/27/2018 0:00	5:54:15			
SU 3	-0.18	36,008	396237.94	4566581.99	0	1.40	0.70			3/27/2018 0:00	5:54:16			
SU 3	-0.75	34,772	396237.33	4566581.98	0	1.40	0.70			3/27/2018 0:00	5:54:17			
SU 3	-2.43	31,133	396236.69	4566581.86	0	1.40	0.70			3/27/2018 0:00	5:54:18			
SU 3	-1.4	33,373	396236.02	4566581.77	0	1.40	0.70			3/27/2018 0:00	5:54:19			
SU 3	-2.3	31,413	396235.27	4566581.73	0	1.40	0.70			3/27/2018 0:00	5:54:20			
SU 3	-1	34,235	396205.24	4566580.28	0	1.40	0.70			3/27/2018 0:00	5:55:03			
SU 3	-0.57	35,169	396204.39	4566580.27	0	1.40	0.70			3/27/2018 0:00	5:55:04			
SU 3	-1.43	33,302	396203.5	4566580.28	0	1.40	0.70			3/27/2018 0:00	5:55:05			
SU 3	-0.95	34,335	396202.59	4566580.21	0	1.40	0.70			3/27/2018 0:00	5:55:06			

SU	Z-Score	CPM	Easting	Northing	MSL	PDOP	HDOP	CorrType	RcvrType	GPS_Date	GPS_Time	Update	FeatName	Datafile
SU 3	-1.02	34,203	396201.74	4566580.13	0	1.40	0.70			3/27/2018 0:00	5:55:07			
SU 3	0.04	36,481	396200.87	4566580.14	0	1.40	0.70			3/27/2018 0:00	5:55:08			
SU 3	-1.39	33,390	396200.02	4566580.2	0	1.40	0.70			3/27/2018 0:00	5:55:09			
SU 3	-0.61	35,077	396199.19	4566580.3	0	1.40	0.70			3/27/2018 0:00	5:55:10			
SU 3	-1.15	33,909	396198.31	4566580.43	0	1.40	0.70			3/27/2018 0:00	5:55:11			
SU 3	-1.7	32,717	396197.43	4566580.41	0	1.40	0.70			3/27/2018 0:00	5:55:12			
SU 3	-0.09	36,199	396196.56	4566580.38	0	1.40	0.70			3/27/2018 0:00	5:55:13			
SU 3	0.02	36,439	396195.73	4566580.43	0	1.40	0.70			3/27/2018 0:00	5:55:14			
SU 3	-0.74	34,790	396194.93	4566580.46	0	1.40	0.70			3/27/2018 0:00	5:55:15			
SU 3	-0.19	35,997	396194.05	4566580.48	0	1.40	0.70			3/27/2018 0:00	5:55:16			
SU 3	-0.51	35,309	396193.2	4566580.54	0	1.40	0.70			3/27/2018 0:00	5:55:17			
SU 3	-0.38	35,587	396192.39	4566580.62	0	1.40	0.70			3/27/2018 0:00	5:55:18			
SU 3	0.51	37,516	396191.5	4566580.75	0	1.40	0.70			3/27/2018 0:00	5:55:19			
SU 3	-0.27	35,809	396190.63	4566580.9	0	1.40	0.70			3/27/2018 0:00	5:55:20			
SU 3	-0.48	35,364	396189.68	4566580.97	0	1.40	0.70			3/27/2018 0:00	5:55:21			
SU 3	0	36,415	396188.65	4566581.01	0	1.40	0.70			3/27/2018 0:00	5:55:22			
SU 3	-0.15	36,074	396187.7	4566581.07	0	1.40	0.70			3/27/2018 0:00	5:55:23			
SU 3	-0.86	34,548	396186.77	4566581.13	0	1.40	0.70			3/27/2018 0:00	5:55:24			
SU 3	0.41	37,287	396185.83	4566581.18	0	1.40	0.70			3/27/2018 0:00	5:55:25			
SU 3	-0.94	34,371	396184.94	4566581.27	0	1.40	0.70			3/27/2018 0:00	5:55:26			
SU 3	-0.43	35,473	396184.05	4566581.39	0	1.40	0.70			3/27/2018 0:00	5:55:27			
SU 3	-0.72	34,848	396183.13	4566581.48	0	1.40	0.70			3/27/2018 0:00	5:55:28			
SU 3	-2.01	32,052	396182.2	4566581.63	0	1.40	0.70			3/27/2018 0:00	5:55:29			
SU 3	-1.72	32,673	396181.33	4566581.86	0	1.40	0.70			3/27/2018 0:00	5:55:30			
SU 3	-0.78	34,718	396180.44	4566582.05	0	1.40	0.70			3/27/2018 0:00	5:55:31			
SU 3	-0.89	34,479	396179.49	4566582.18	0	1.40	0.70			3/27/2018 0:00	5:55:32			
SU 3	-0.01	36,379	396178.51	4566582.37	0	1.40	0.70			3/27/2018 0:00	5:55:33			
SU 3	-0.31	35,732	396177.57	4566582.57	0	1.40	0.70			3/27/2018 0:00	5:55:34			
SU 3	0.36	37,193	396176.63	4566582.68	0	1.40	0.70			3/27/2018 0:00	5:55:35			
SU 3	-0.3	35,758	396175.71	4566582.8	0	1.40	0.70			3/27/2018 0:00	5:55:36			
SU 3	-0.74	34,799	396174.76	4566582.95	0	1.40	0.70			3/27/2018 0:00	5:55:37			
SU 3	-0.41	35,520	396173.82	4566582.99	0	1.40	0.70			3/27/2018 0:00	5:55:38			
SU 3	-0.93	34,380	396172.89	4566582.97	0	1.40	0.70			3/27/2018 0:00	5:55:39			
SU 3	-0.61	35,085	396171.99	4566583	0	1.40	0.70			3/27/2018 0:00	5:55:40			
SU 3	-0.61	35,081	396171.19	4566582.99	0	1.40	0.70			3/27/2018 0:00	5:55:41			
SU 3	0.81	38,170	396170.29	4566583.03	0	1.40	0.70			3/27/2018 0:00	5:55:42			
SU 3	0.34	37,142	396169.3	4566583.14	0	1.40	0.70			3/27/2018 0:00	5:55:43			
SU 3	-0.8	34,665	396168.33	4566583.14	0	1.40	0.70			3/27/2018 0:00	5:55:44			
SU 3	-0.01	36,386	396167.38	4566583.08	0	1.40	0.70			3/27/2018 0:00	5:55:45			
SU 3	-0.9	34,446	396166.41	4566583.12	0	1.40	0.70			3/27/2018 0:00	5:55:46			
SU 3	-0.03	36,331	396165.4	4566583.19	0	1.40	0.70			3/27/2018 0:00	5:55:47			
SU 3	-0.2	35,962	396164.47	4566583.22	0	1.40	0.70			3/27/2018 0:00	5:55:48			
SU 3	0.44	37,370	396163.49	4566583.31	0	1.40	0.70			3/27/2018 0:00	5:55:49			
SU 3	-0.54	35,232	396162.72	4566583.43	0	1.40	0.70			3/27/2018 0:00	5:55:50			
SU 3	-0.48	35,358	396162.63	4566583.28	0	1.40	0.70			3/27/2018 0:00	5:55:51			
SU 3	-0.99	34,249	396162.75	4566583.14	0	1.40	0.70			3/27/2018 0:00	5:55:52			
SU 3	-0.89	34,482	396162.71	4566583.25	0	1.40	0.70			3/27/2018 0:00	5:55:53			
SU 3	-0.6	35,110	396162.6	4566583.12	0	1.40	0.70			3/27/2018 0:00	5:55:54			
SU 3	-1.49	33,167	396162.54	4566582.94	0	1.40	0.70			3/27/2018 0:00	5:55:55			
SU 3	-0.42	35,501	396162.48	4566583.04	0	1.40	0.70			3/27/2018 0:00	5:55:56			
SU 3	-0.85	34,555	396162.41	4566583.13	0	1.40	0.70			3/27/2018 0:00	5:55:57			
SU 3	-0.26	35,849	396162.41	4566583.13	0	1.40	0.70			3/27/2018 0:00	5:55:58			

SU	Z-Score	CPM	Easting	Northing	MSL	PDOP	HDOP	CorrType	RcvrType	GPS_Date	GPS_Time	Update	FeatName	Datafile
SU 3	-0.09	36,202	396162.41	4566583.15	0	1.40	0.70			3/27/2018 0:00	5:55:59			
SU 3	0.53	37,550	396162.51	4566583.2	0	1.40	0.70			3/27/2018 0:00	5:56:00			
SU 3	-0.04	36,327	396162.63	4566583.14	0	1.40	0.70			3/27/2018 0:00	5:56:01			
SU 3	-0.12	36,142	396162.94	4566583.08	0	1.40	0.70			3/27/2018 0:00	5:56:02			
SU 3	0.51	37,505	396163.52	4566583.16	0	1.40	0.70			3/27/2018 0:00	5:56:03			
SU 3	0.12	36,676	396164.17	4566583.16	0	1.40	0.70			3/27/2018 0:00	5:56:04			
SU 3	0.54	37,579	396164.86	4566583.11	0	1.40	0.70			3/27/2018 0:00	5:56:05			
SU 3	-0.09	36,214	396165.59	4566583.1	0	1.40	0.70			3/27/2018 0:00	5:56:06			
SU 3	0.25	36,953	396166.34	4566583.09	0	1.40	0.70			3/27/2018 0:00	5:56:07			
SU 3	-0.27	35,818	396167.07	4566583.14	0	1.40	0.70			3/27/2018 0:00	5:56:08			
SU 3	-0.19	35,984	396167.82	4566583.18	0	1.40	0.70			3/27/2018 0:00	5:56:09			
SU 3	-0.44	35,456	396168.54	4566583.13	0	1.40	0.70			3/27/2018 0:00	5:56:10			
SU 3	0.07	36,554	396169.21	4566583.11	0	1.40	0.70			3/27/2018 0:00	5:56:11			
SU 3	-0.46	35,418	396169.88	4566583.04	0	1.40	0.70			3/27/2018 0:00	5:56:12			
SU 3	0.2	36,844	396170.59	4566582.92	0	1.40	0.70			3/27/2018 0:00	5:56:13			
SU 3	-0.02	36,361	396171.33	4566582.9	0	1.40	0.70			3/27/2018 0:00	5:56:14			
SU 3	-1.07	34,080	396172.03	4566582.9	0	1.40	0.70			3/27/2018 0:00	5:56:15			
SU 3	-0.8	34,680	396172.7	4566582.94	0	1.40	0.70			3/27/2018 0:00	5:56:16			
SU 3	0.33	37,110	396173.4	4566583.1	0	1.40	0.70			3/27/2018 0:00	5:56:17			
SU 3	-0.61	35,077	396174.07	4566583.19	0	1.40	0.70			3/27/2018 0:00	5:56:18			
SU 3	-0.65	34,989	396174.8	4566583.22	0	1.40	0.70			3/27/2018 0:00	5:56:19			
SU 3	-0.72	34,847	396175.51	4566583.26	0	1.40	0.70			3/27/2018 0:00	5:56:20			
SU 3	-1.14	33,941	396176.2	4566583.18	0	1.40	0.70			3/27/2018 0:00	5:56:21			
SU 3	-0.37	35,605	396176.89	4566583.16	0	1.40	0.70			3/27/2018 0:00	5:56:22			
SU 3	-0.3	35,751	396177.61	4566583.14	0	1.40	0.70			3/27/2018 0:00	5:56:23			
SU 3	-0.69	34,917	396178.32	4566583.13	0	1.40	0.70			3/27/2018 0:00	5:56:24			
SU 3	-0.42	35,489	396179.05	4566583.21	0	1.40	0.70			3/27/2018 0:00	5:56:25			
SU 3	-0.08	36,232	396179.73	4566583.19	0	1.40	0.70			3/27/2018 0:00	5:56:26			
SU 3	-0.13	36,118	396180.35	4566583.2	0	1.40	0.70			3/27/2018 0:00	5:56:27			
SU 3	-0.26	35,849	396180.95	4566583.16	0	1.40	0.70			3/27/2018 0:00	5:56:28			
SU 3	0.93	38,422	396181.53	4566583.11	0	1.40	0.70			3/27/2018 0:00	5:56:29			
SU 3	-0.05	36,305	396182.16	4566583.12	0	1.40	0.70			3/27/2018 0:00	5:56:30			
SU 3	-0.12	36,136	396182.79	4566583.08	0	1.40	0.70			3/27/2018 0:00	5:56:31			
SU 3	-2.24	31,553	396235.95	4566584.92	0	1.30	0.70			3/27/2018 0:00	5:57:47			
SU 3	-2.1	31,858	396236.68	4566584.94	0	1.30	0.70			3/27/2018 0:00	5:57:48			
SU 3	-3.08	29,714	396237.42	4566584.95	0	1.30	0.70			3/27/2018 0:00	5:57:49			
SU 3	-2.45	31,098	396238.15	4566585.04	0	1.30	0.70			3/27/2018 0:00	5:57:50			
SU 3	-2.34	31,324	396238.88	4566585.11	0	1.30	0.70			3/27/2018 0:00	5:57:51			
SU 3	-2.01	32,042	396239.58	4566585.21	0	1.30	0.70			3/27/2018 0:00	5:57:52			
SU 3	-2.46	31,065	396240.25	4566585.26	0	1.30	0.70			3/27/2018 0:00	5:57:53			
SU 3	-2.44	31,106	396240.95	4566585.26	0	1.30	0.70			3/27/2018 0:00	5:57:54			
SU 3	-2.48	31,026	396241.47	4566585.34	0	1.30	0.70			3/27/2018 0:00	5:57:55			
SU 3	-3.28	29,296	396241.72	4566585.35	0	1.30	0.70			3/27/2018 0:00	5:57:56			
SU 3	-1.35	33,484	396242.11	4566585.3	0	1.30	0.70			3/27/2018 0:00	5:57:57			
SU 3	-1.42	33,331	396242.17	4566585.4	0	1.30	0.70			3/27/2018 0:00	5:57:58			
SU 3	-1.24	33,712	396241.92	4566585.45	0	1.30	0.70			3/27/2018 0:00	5:57:59			
SU 3	-1.45	33,268	396241.53	4566585.27	0	1.30	0.70			3/27/2018 0:00	5:58:00			
SU 3	-2.42	31,147	396241	4566584.91	0	1.30	0.70			3/27/2018 0:00	5:58:01			
SU 3	-2.01	32,056	396240.41	4566584.52	0	1.30	0.70			3/27/2018 0:00	5:58:02			
SU 3	-2.36	31,294	396239.91	4566584.13	0	1.30	0.70			3/27/2018 0:00	5:58:03			
SU 3	-2.58	30,803	396239.3	4566583.82	0	1.30	0.70			3/27/2018 0:00	5:58:04			
SU 3	-2.03	32,001	396238.55	4566583.56	0	1.30	0.70			3/27/2018 0:00	5:58:05			

SU	Z-Score	CPM	Easting	Northing	MSL	PDOP	HDOP	CorrType	RcvrType	GPS_Date	GPS_Time	Update	FeatName	Datafile
SU 3	-2.45	31,100	396237.83	4566583.26	0	1.30	0.70			3/27/2018 0:00	5:58:06			
SU 3	-2.29	31,445	396237.11	4566583.06	0	1.30	0.70			3/27/2018 0:00	5:58:07			
SU 3	-2.04	31,981	396236.3	4566582.84	0	1.30	0.70			3/27/2018 0:00	5:58:08			
SU 3	-2.57	30,825	396235.63	4566582.5	0	1.30	0.70			3/27/2018 0:00	5:58:09			
SU 3	-0.99	34,251	396205.04	4566580.12	0	1.30	0.70			3/27/2018 0:00	5:58:58			
SU 3	-0.32	35,712	396204.35	4566580.17	0	1.30	0.70			3/27/2018 0:00	5:58:59			
SU 3	-0.58	35,148	396203.75	4566580.14	0	1.30	0.70			3/27/2018 0:00	5:59:00			
SU 3	-1	34,227	396203.18	4566580.18	0	1.30	0.70			3/27/2018 0:00	5:59:01			
SU 3	-0.24	35,886	396202.62	4566580.17	0	1.30	0.70			3/27/2018 0:00	5:59:02			
SU 3	-1.03	34,171	396202.08	4566580.12	0	1.30	0.70			3/27/2018 0:00	5:59:03			
SU 3	-1.68	32,752	396201.44	4566580.08	0	1.30	0.70			3/27/2018 0:00	5:59:04			
SU 3	-1.21	33,778	396200.83	4566580.03	0	1.30	0.70			3/27/2018 0:00	5:59:05			
SU 3	-0.55	35,204	396200.22	4566580.05	0	1.30	0.70			3/27/2018 0:00	5:59:06			
SU 3	-0.21	35,951	396199.58	4566580.02	0	1.30	0.70			3/27/2018 0:00	5:59:07			
SU 3	-0.1	36,197	396199.08	4566580.1	0	1.30	0.70			3/27/2018 0:00	5:59:08			
SU 3	0.11	36,649	396198.7	4566580.14	0	1.30	0.70			3/27/2018 0:00	5:59:09			
SU 3	0.32	37,092	396198.43	4566580.08	0	1.30	0.70			3/27/2018 0:00	5:59:10			
SU 3	-0.66	34,983	396198.45	4566580.14	0	1.30	0.70			3/27/2018 0:00	5:59:11			
SU 3	0.08	36,571	396198.57	4566580.2	0	1.30	0.70			3/27/2018 0:00	5:59:12			
SU 3	-0.74	34,796	396198.48	4566580.21	0	1.30	0.70			3/27/2018 0:00	5:59:13			
SU 3	-1.83	32,429	396198.11	4566580.1	0	1.30	0.70			3/27/2018 0:00	5:59:14			
SU 3	-1.94	32,197	396197.53	4566580	0	1.30	0.70			3/27/2018 0:00	5:59:15			
SU 3	-1.39	33,399	396196.81	4566580.01	0	1.30	0.70			3/27/2018 0:00	5:59:16			
SU 3	-1.15	33,909	396196.09	4566579.97	0	1.30	0.70			3/27/2018 0:00	5:59:17			
SU 3	-0.66	34,967	396195.43	4566579.96	0	1.30	0.70			3/27/2018 0:00	5:59:18			
SU 3	-0.32	35,711	396194.73	4566579.96	0	1.30	0.70			3/27/2018 0:00	5:59:19			
SU 3	-0.63	35,028	396193.94	4566579.95	0	1.30	0.70			3/27/2018 0:00	5:59:20			
SU 3	-0.11	36,177	396193.15	4566579.99	0	1.30	0.70			3/27/2018 0:00	5:59:21			
SU 3	-0.4	35,534	396192.4	4566579.93	0	1.30	0.70			3/27/2018 0:00	5:59:22			
SU 3	-1.14	33,933	396191.69	4566579.96	0	1.30	0.70			3/27/2018 0:00	5:59:23			
SU 3	-1.56	33,023	396190.93	4566580.11	0	1.30	0.70			3/27/2018 0:00	5:59:24			
SU 3	-0.6	35,105	396190.09	4566580.19	0	1.30	0.70			3/27/2018 0:00	5:59:25			
SU 3	0.53	37,546	396189.3	4566580.28	0	1.30	0.70			3/27/2018 0:00	5:59:26			
SU 3	0.27	36,986	396188.5	4566580.33	0	1.30	0.70			3/27/2018 0:00	5:59:27			
SU 3	-1.01	34,206	396187.75	4566580.31	0	1.30	0.70			3/27/2018 0:00	5:59:28			
SU 3	-0.14	36,091	396187.02	4566580.4	0	1.30	0.70			3/27/2018 0:00	5:59:29			
SU 3	0.25	36,952	396186.3	4566580.42	0	1.30	0.70			3/27/2018 0:00	5:59:30			
SU 3	-1.31	33,568	396185.58	4566580.42	0	1.30	0.70			3/27/2018 0:00	5:59:31			
SU 3	-1.35	33,472	396184.82	4566580.53	0	1.30	0.70			3/27/2018 0:00	5:59:32			
SU 3	-0.16	36,058	396184.09	4566580.54	0	1.30	0.70			3/27/2018 0:00	5:59:33			
SU 3	-0.32	35,714	396183.35	4566580.56	0	1.30	0.70			3/27/2018 0:00	5:59:34			
SU 3	-0.88	34,488	396182.6	4566580.61	0	1.30	0.70			3/27/2018 0:00	5:59:35			
SU 3	-0.29	35,772	396181.88	4566580.63	0	1.30	0.70			3/27/2018 0:00	5:59:36			
SU 3	0.05	36,513	396181.18	4566580.75	0	1.30	0.70			3/27/2018 0:00	5:59:37			
SU 3	0	36,398	396180.58	4566580.68	0	1.30	0.70			3/27/2018 0:00	5:59:38			
SU 3	-0.28	35,799	396179.96	4566580.58	0	1.30	0.70			3/27/2018 0:00	5:59:39			
SU 3	0.07	36,550	396179.34	4566580.52	0	1.30	0.70			3/27/2018 0:00	5:59:40			
SU 3	-0.22	35,927	396179.03	4566580.46	0	1.30	0.70			3/27/2018 0:00	5:59:41			
SU 3	-1.14	33,941	396178.89	4566580.51	0	1.30	0.70			3/27/2018 0:00	5:59:42			
SU 3	-0.02	36,355	396178.5	4566580.48	0	1.30	0.70			3/27/2018 0:00	5:59:43			
SU 3	-0.57	35,159	396177.82	4566580.45	0	1.30	0.70			3/27/2018 0:00	5:59:44			
SU 3	-0.81	34,649	396177.07	4566580.53	0	1.30	0.70			3/27/2018 0:00	5:59:45			

SU	Z-Score	CPM	Easting	Northing	MSL	PDOP	HDOP	CorrType	RcvrType	GPS_Date	GPS_Time	Update	FeatName	Datafile
SU 3	-0.38	35,572	396176.29	4566580.49	0	1.30	0.70			3/27/2018 0:00	5:59:46			
SU 3	-1.33	33,523	396175.55	4566580.45	0	1.30	0.70			3/27/2018 0:00	5:59:47			
SU 3	0.08	36,580	396174.8	4566580.39	0	1.30	0.70			3/27/2018 0:00	5:59:48			
SU 3	-0.31	35,725	396173.99	4566580.23	0	1.30	0.70			3/27/2018 0:00	5:59:49			
SU 3	0.64	37,791	396173.23	4566580.25	0	1.30	0.70			3/27/2018 0:00	5:59:50			
SU 3	0.3	37,047	396172.5	4566580.23	0	1.30	0.70			3/27/2018 0:00	5:59:51			
SU 3	-0.7	34,882	396171.82	4566580.23	0	1.30	0.70			3/27/2018 0:00	5:59:52			
SU 3	-1.17	33,860	396171.12	4566580.34	0	1.30	0.70			3/27/2018 0:00	5:59:53			
SU 3	-0.88	34,505	396170.37	4566580.38	0	1.30	0.70			3/27/2018 0:00	5:59:54			
SU 3	0.66	37,846	396169.73	4566580.48	0	1.30	0.70			3/27/2018 0:00	5:59:55			
SU 3	-0.21	35,951	396169.14	4566580.5	0	1.30	0.70			3/27/2018 0:00	5:59:56			
SU 3	0.22	36,888	396168.64	4566580.5	0	1.30	0.70			3/27/2018 0:00	5:59:57			
SU 3	-1.19	33,822	396168.54	4566580.58	0	1.30	0.70			3/27/2018 0:00	5:59:58			
SU 3	-0.44	35,455	396168.68	4566580.66	0	1.30	0.70			3/27/2018 0:00	5:59:59			
SU 3	0.22	36,884	396168.52	4566580.68	0	1.30	0.70			3/27/2018 0:00	6:00:00			
SU 3	-0.06	36,281	396168.22	4566580.6	0	1.30	0.70			3/27/2018 0:00	6:00:01			
SU 3	-0.24	35,890	396167.86	4566580.62	0	1.30	0.70			3/27/2018 0:00	6:00:02			
SU 3	-0.78	34,712	396167.31	4566580.61	0	1.30	0.70			3/27/2018 0:00	6:00:03			
SU 3	-0.63	35,048	396166.68	4566580.61	0	1.30	0.70			3/27/2018 0:00	6:00:04			
SU 3	-0.34	35,672	396165.92	4566580.75	0	1.30	0.70			3/27/2018 0:00	6:00:05			
SU 3	0.55	37,598	396165.17	4566580.83	0	1.30	0.70			3/27/2018 0:00	6:00:06			
SU 3	-0.53	35,259	396164.39	4566580.97	0	1.30	0.70			3/27/2018 0:00	6:00:07			
SU 3	-1.79	32,515	396163.54	4566581.09	0	1.30	0.70			3/27/2018 0:00	6:00:08			
SU 3	-1.45	33,268	396162.79	4566581.11	0	1.30	0.70			3/27/2018 0:00	6:00:09			
SU 3	0.13	36,697	396162.19	4566581.27	0	1.30	0.70			3/27/2018 0:00	6:00:10			
SU 3	0.03	36,474	396161.84	4566581.7	0	1.30	0.70			3/27/2018 0:00	6:00:11			
SU 3	0.02	36,448	396161.84	4566582.38	0	1.30	0.70			3/27/2018 0:00	6:00:12			
SU 3	0.71	37,942	396162.07	4566583.16	0	1.30	0.70			3/27/2018 0:00	6:00:13			
SU 3	0.51	37,505	396161.98	4566583.28	0	1.30	0.70			3/27/2018 0:00	6:00:14			
SU 3	-0.65	34,996	396161.65	4566582.85	0	1.30	0.70			3/27/2018 0:00	6:00:15			
SU 3	-0.03	36,349	396161.69	4566582.44	0	1.30	0.70			3/27/2018 0:00	6:00:16			
SU 3	-1.31	33,567	396161.93	4566582.17	0	1.30	0.70			3/27/2018 0:00	6:00:17			
SU 3	-0.23	35,902	396162.05	4566582.06	0	1.30	0.70			3/27/2018 0:00	6:00:18			
SU 3	1.01	38,585	396161.96	4566582.1	0	1.30	0.70			3/27/2018 0:00	6:00:19			
SU 3	0.42	37,306	396161.8	4566582.17	0	1.30	0.70			3/27/2018 0:00	6:00:20			
SU 3	-0.48	35,366	396161.99	4566582.2	0	1.30	0.70			3/27/2018 0:00	6:00:21			
SU 3	0.39	37,251	396162.5	4566581.95	0	1.30	0.70			3/27/2018 0:00	6:00:22			
SU 3	-0.65	34,993	396163.09	4566581.63	0	1.30	0.70			3/27/2018 0:00	6:00:23			
SU 3	-0.73	34,818	396163.83	4566581.36	0	1.30	0.70			3/27/2018 0:00	6:00:24			
SU 3	0.73	37,984	396164.59	4566581.16	0	1.30	0.70			3/27/2018 0:00	6:00:25			
SU 3	-0.33	35,686	396165.35	4566581.14	0	1.30	0.70			3/27/2018 0:00	6:00:26			
SU 3	-0.15	36,071	396166.12	4566581.09	0	1.30	0.70			3/27/2018 0:00	6:00:27			
SU 3	0.35	37,158	396166.98	4566580.84	0	1.30	0.70			3/27/2018 0:00	6:00:28			
SU 3	0.22	36,889	396167.73	4566580.65	0	1.30	0.70			3/27/2018 0:00	6:00:29			
SU 3	-0.28	35,802	396168.51	4566580.59	0	1.30	0.70			3/27/2018 0:00	6:00:30			
SU 3	-1.08	34,060	396169.25	4566580.53	0	1.30	0.70			3/27/2018 0:00	6:00:31			
SU 3	-1.34	33,505	396170.03	4566580.45	0	1.30	0.70			3/27/2018 0:00	6:00:32			
SU 3	-1.46	33,246	396170.8	4566580.38	0	1.30	0.70			3/27/2018 0:00	6:00:33			
SU 3	-0.34	35,671	396171.53	4566580.23	0	1.30	0.70			3/27/2018 0:00	6:00:34			
SU 3	0	36,397	396172.26	4566580.06	0	1.30	0.70			3/27/2018 0:00	6:00:35			
SU 3	-0.21	35,949	396173.05	4566579.91	0	1.30	0.70			3/27/2018 0:00	6:00:36			
SU 3	-0.23	35,897	396173.86	4566579.8	0	1.30	0.70			3/27/2018 0:00	6:00:37			

SU	Z-Score	CPM	Easting	Northing	MSL	PDOP	HDOP	CorrType	RcvrType	GPS_Date	GPS_Time	Update	FeatName	Datafile
SU 3	-0.89	34,474	396174.61	4566579.79	0	1.30	0.70			3/27/2018 0:00	6:00:38			
SU 3	-1.36	33,458	396175.36	4566579.74	0	1.30	0.70			3/27/2018 0:00	6:00:39			
SU 3	-1.21	33,774	396176.16	4566579.69	0	1.30	0.70			3/27/2018 0:00	6:00:40			
SU 3	-0.25	35,863	396176.86	4566579.74	0	1.30	0.70			3/27/2018 0:00	6:00:41			
SU 3	0.53	37,556	396177.53	4566579.79	0	1.30	0.70			3/27/2018 0:00	6:00:42			
SU 3	-0.46	35,399	396178.23	4566579.74	0	1.30	0.70			3/27/2018 0:00	6:00:43			
SU 3	-0.45	35,429	396178.98	4566579.67	0	1.30	0.70			3/27/2018 0:00	6:00:44			
SU 3	-1.12	33,967	396179.66	4566579.65	0	1.30	0.70			3/27/2018 0:00	6:00:45			
SU 3	-0.37	35,611	396180.38	4566579.55	0	1.30	0.70			3/27/2018 0:00	6:00:46			
SU 3	-0.9	34,462	396181.09	4566579.48	0	1.30	0.70			3/27/2018 0:00	6:00:47			
SU 3	-0.59	35,135	396181.78	4566579.42	0	1.30	0.70			3/27/2018 0:00	6:00:48			
SU 3	-1.2	33,804	396182.51	4566579.28	0	1.30	0.70			3/27/2018 0:00	6:00:49			
SU 3	-0.74	34,791	396183.27	4566579.22	0	1.30	0.70			3/27/2018 0:00	6:00:50			
SU 3	-1.13	33,957	396184.05	4566579.18	0	1.30	0.70			3/27/2018 0:00	6:00:51			
SU 3	-0.42	35,489	396184.83	4566579.06	0	1.30	0.70			3/27/2018 0:00	6:00:52			
SU 3	-1.06	34,102	396185.59	4566579.03	0	1.30	0.70			3/27/2018 0:00	6:00:53			
SU 3	-1.42	33,335	396186.32	4566579	0	1.30	0.70			3/27/2018 0:00	6:00:54			
SU 3	-0.94	34,373	396187.09	4566578.94	0	1.30	0.70			3/27/2018 0:00	6:00:55			
SU 3	-0.76	34,753	396187.91	4566578.98	0	1.30	0.70			3/27/2018 0:00	6:00:56			
SU 3	-0.3	35,748	396188.67	4566578.99	0	1.30	0.70			3/27/2018 0:00	6:00:57			
SU 3	0.02	36,447	396189.4	4566578.97	0	1.30	0.70			3/27/2018 0:00	6:00:58			
SU 3	-0.14	36,111	396190.15	4566578.94	0	1.30	0.70			3/27/2018 0:00	6:00:59			
SU 3	0.27	36,988	396190.9	4566578.9	0	1.30	0.70			3/27/2018 0:00	6:01:00			
SU 3	-0.88	34,507	396191.57	4566578.94	0	1.30	0.70			3/27/2018 0:00	6:01:01			
SU 3	-1.3	33,586	396192.25	4566578.95	0	1.30	0.70			3/27/2018 0:00	6:01:02			
SU 3	-0.81	34,646	396192.9	4566578.93	0	1.30	0.70			3/27/2018 0:00	6:01:03			
SU 3	-0.87	34,521	396193.57	4566578.91	0	1.30	0.70			3/27/2018 0:00	6:01:04			
SU 3	-0.58	35,150	396194.17	4566578.91	0	1.30	0.70			3/27/2018 0:00	6:01:05			
SU 3	-0.7	34,887	396194.78	4566578.98	0	1.30	0.70			3/27/2018 0:00	6:01:06			
SU 3	-0.91	34,432	396195.39	4566578.91	0	1.30	0.70			3/27/2018 0:00	6:01:07			
SU 3	-0.27	35,818	396196.03	4566578.86	0	1.30	0.70			3/27/2018 0:00	6:01:08			
SU 3	-0.98	34,274	396196.67	4566578.9	0	1.30	0.70			3/27/2018 0:00	6:01:09			
SU 3	-0.61	35,088	396197.29	4566578.88	0	1.30	0.70			3/27/2018 0:00	6:01:10			
SU 3	-0.62	35,052	396197.94	4566578.86	0	1.30	0.70			3/27/2018 0:00	6:01:11			
SU 3	-1.25	33,693	396198.59	4566578.77	0	1.30	0.70			3/27/2018 0:00	6:01:12			
SU 3	-1.77	32,573	396199.25	4566578.75	0	1.30	0.70			3/27/2018 0:00	6:01:13			
SU 3	-0.24	35,893	396199.9	4566578.69	0	1.30	0.70			3/27/2018 0:00	6:01:14			
SU 3	-0.14	36,093	396200.57	4566578.59	0	1.30	0.70			3/27/2018 0:00	6:01:15			
SU 3	-0.67	34,943	396201.29	4566578.58	0	1.30	0.70			3/27/2018 0:00	6:01:16			
SU 3	-1.08	34,055	396201.9	4566578.54	0	1.30	0.70			3/27/2018 0:00	6:01:17			
SU 3	-1.1	34,014	396202.55	4566578.54	0	1.30	0.70			3/27/2018 0:00	6:01:18			
SU 3	-0.96	34,333	396203.17	4566578.5	0	1.30	0.70			3/27/2018 0:00	6:01:19			
SU 3	-0.68	34,923	396203.85	4566578.38	0	1.30	0.70			3/27/2018 0:00	6:01:20			
SU 3	-1.71	32,700	396204.55	4566578.31	0	1.30	0.70			3/27/2018 0:00	6:01:21			
SU 3	-1.36	33,465	396205.21	4566578.23	0	1.30	0.70			3/27/2018 0:00	6:01:22			
SU 3	-1.64	32,846	396205.88	4566578.21	0	1.30	0.70			3/27/2018 0:00	6:01:23			
SU 3	-0.63	35,031	396206.5	4566578.2	0	1.30	0.70			3/27/2018 0:00	6:01:24			
SU 3	-1.88	32,338	396207.21	4566578.12	0	1.30	0.70			3/27/2018 0:00	6:01:25			
SU 3	-1.72	32,684	396207.97	4566578.11	0	1.30	0.70			3/27/2018 0:00	6:01:26			
SU 3	-1.41	33,341	396208.69	4566578.08	0	1.30	0.70			3/27/2018 0:00	6:01:27			
SU 3	-1.31	33,565	396209.42	4566578.02	0	1.30	0.70			3/27/2018 0:00	6:01:28			
SU 3	-3.2	29,461	396234.77	4566579.98	0	1.30	0.70			3/27/2018 0:00	6:02:04			

SU	Z-Score	CPM	Easting	Northing	MSL	PDOP	HDOP	CorrType	RcvrType	GPS_Date	GPS_Time	Update	FeatName	Datafile
SU 3	-2.07	31,905	396235.53	4566580.02	0	1.30	0.70			3/27/2018 0:00	6:02:05			
SU 3	-1.9	32,276	396236.16	4566580	0	1.30	0.70			3/27/2018 0:00	6:02:06			
SU 3	-2	32,069	396236.85	4566579.96	0	1.30	0.70			3/27/2018 0:00	6:02:07			
SU 3	-1.95	32,167	396237.52	4566580.04	0	1.30	0.70			3/27/2018 0:00	6:02:08			
SU 3	-0.44	35,461	396238.14	4566580.22	0	1.30	0.70			3/27/2018 0:00	6:02:09			
SU 3	-0.62	35,055	396238.72	4566580.28	0	1.30	0.70			3/27/2018 0:00	6:02:10			
SU 3	-1.47	33,213	396239.34	4566580.28	0	1.30	0.70			3/27/2018 0:00	6:02:11			
SU 3	0.72	37,973	396239.99	4566580.2	0	1.30	0.70			3/27/2018 0:00	6:02:12			
SU 3	-1.04	34,153	396240.57	4566580.09	0	1.30	0.70			3/27/2018 0:00	6:02:13			
SU 3	-2.34	31,338	396241.08	4566580.08	0	1.30	0.70			3/27/2018 0:00	6:02:14			
SU 3	-0.75	34,774	396241.36	4566580.06	0	1.30	0.70			3/27/2018 0:00	6:02:15			
SU 3	-1.57	32,993	396241.46	4566579.83	0	1.30	0.70			3/27/2018 0:00	6:02:16			
SU 3	-0.78	34,708	396241.14	4566579.63	0	1.30	0.70			3/27/2018 0:00	6:02:17			
SU 3	-1.23	33,734	396240.48	4566579.43	0	1.30	0.70			3/27/2018 0:00	6:02:18			
SU 3	-1.43	33,301	396239.78	4566579.14	0	1.30	0.70			3/27/2018 0:00	6:02:19			
SU 3	-1.04	34,155	396239.09	4566579.04	0	1.30	0.70			3/27/2018 0:00	6:02:20			
SU 3	-2.43	31,128	396238.44	4566578.91	0	1.20	0.70			3/27/2018 0:00	6:02:21			
SU 3	-2.89	30,132	396237.83	4566578.83	0	1.20	0.70			3/27/2018 0:00	6:02:22			
SU 3	-1.44	33,273	396237.08	4566578.89	0	1.20	0.70			3/27/2018 0:00	6:02:23			
SU 3	-2.05	31,958	396236.33	4566578.98	0	1.20	0.70			3/27/2018 0:00	6:02:24			
SU 3	-3.07	29,739	396235.61	4566579.19	0	1.20	0.70			3/27/2018 0:00	6:02:25			
SU 3	-1.6	32,935	396234.88	4566579.45	0	1.20	0.70			3/27/2018 0:00	6:02:26			
SU 3	-2.14	31,753	396234.17	4566579.55	0	1.20	0.70			3/27/2018 0:00	6:02:27			
SU 3	-1.44	33,292	396211.44	4566577.06	0	1.20	0.70			3/27/2018 0:00	6:03:02			
SU 3	-1.72	32,683	396210.79	4566577.09	0	1.20	0.70			3/27/2018 0:00	6:03:03			
SU 3	-0.29	35,771	396210.1	4566577.17	0	1.20	0.70			3/27/2018 0:00	6:03:04			
SU 3	-0.75	34,772	396209.39	4566577.17	0	1.20	0.70			3/27/2018 0:00	6:03:05			
SU 3	-2.11	31,823	396208.71	4566577.33	0	1.20	0.70			3/27/2018 0:00	6:03:06			
SU 3	-1.01	34,205	396208.01	4566577.45	0	1.20	0.70			3/27/2018 0:00	6:03:07			
SU 3	-0.7	34,891	396207.33	4566577.53	0	1.20	0.70			3/27/2018 0:00	6:03:08			
SU 3	-0.58	35,152	396206.65	4566577.64	0	1.20	0.70			3/27/2018 0:00	6:03:09			
SU 3	-1.97	32,128	396205.95	4566577.67	0	1.20	0.70			3/27/2018 0:00	6:03:10			
SU 3	0.07	36,562	396205.22	4566577.74	0	1.20	0.70			3/27/2018 0:00	6:03:11			
SU 3	-0.51	35,300	396204.45	4566577.81	0	1.20	0.70			3/27/2018 0:00	6:03:12			
SU 3	-0.56	35,195	396203.7	4566577.81	0	1.20	0.70			3/27/2018 0:00	6:03:13			
SU 3	-0.36	35,618	396202.99	4566577.89	0	1.20	0.70			3/27/2018 0:00	6:03:14			
SU 3	-1.12	33,984	396202.31	4566577.92	0	1.20	0.70			3/27/2018 0:00	6:03:15			
SU 3	-1.18	33,846	396201.63	4566577.88	0	1.20	0.70			3/27/2018 0:00	6:03:16			
SU 3	-0.78	34,711	396200.88	4566577.91	0	1.20	0.70			3/27/2018 0:00	6:03:17			
SU 3	-0.2	35,977	396200.17	4566577.9	0	1.20	0.70			3/27/2018 0:00	6:03:18			
SU 3	0.06	36,534	396199.52	4566578	0	1.20	0.70			3/27/2018 0:00	6:03:19			
SU 3	-0.58	35,143	396198.84	4566578.17	0	1.20	0.70			3/27/2018 0:00	6:03:20			
SU 3	-1.64	32,846	396198.09	4566578.2	0	1.20	0.70			3/27/2018 0:00	6:03:21			
SU 3	-1.46	33,231	396197.38	4566578.23	0	1.20	0.70			3/27/2018 0:00	6:03:22			
SU 3	-0.78	34,707	396196.62	4566578.29	0	1.20	0.70			3/27/2018 0:00	6:03:23			
SU 3	-0.53	35,257	396195.84	4566578.35	0	1.20	0.70			3/27/2018 0:00	6:03:24			
SU 3	-0.22	35,934	396195.04	4566578.44	0	1.20	0.70			3/27/2018 0:00	6:03:25			
SU 3	-0.83	34,603	396194.31	4566578.39	0	1.20	0.70			3/27/2018 0:00	6:03:26			
SU 3	0.18	36,791	396193.62	4566578.35	0	1.20	0.70			3/27/2018 0:00	6:03:27			
SU 3	-0.22	35,927	396192.85	4566578.4	0	1.20	0.70			3/27/2018 0:00	6:03:28			
SU 3	-0.82	34,631	396192.07	4566578.37	0	1.20	0.70			3/27/2018 0:00	6:03:29			
SU 3	0.44	37,368	396191.32	4566578.39	0	1.20	0.70			3/27/2018 0:00	6:03:30			

SU	Z-Score	CPM	Easting	Northing	MSL	PDOP	HDOP	CorrType	RcvrType	GPS_Date	GPS_Time	Update	FeatName	Datafile
SU 3	-0.93	34,392	396190.56	4566578.44	0	1.20	0.70			3/27/2018 0:00	6:03:31			
SU 3	-1.26	33,678	396189.8	4566578.41	0	1.20	0.70			3/27/2018 0:00	6:03:32			
SU 3	-1.15	33,919	396189.07	4566578.45	0	1.20	0.70			3/27/2018 0:00	6:03:33			
SU 3	-0.9	34,459	396188.31	4566578.52	0	1.20	0.70			3/27/2018 0:00	6:03:34			
SU 3	-0.89	34,475	396187.65	4566578.49	0	1.20	0.70			3/27/2018 0:00	6:03:35			
SU 3	1.06	38,708	396187.01	4566578.5	0	1.20	0.70			3/27/2018 0:00	6:03:36			
SU 3	1.15	38,897	396186.37	4566578.56	0	1.20	0.70			3/27/2018 0:00	6:03:37			
SU 3	-0.12	36,154	396185.83	4566578.63	0	1.20	0.70			3/27/2018 0:00	6:03:38			
SU 3	-0.68	34,928	396185.29	4566578.68	0	1.20	0.70			3/27/2018 0:00	6:03:39			
SU 3	-1.06	34,112	396184.63	4566578.52	0	1.20	0.70			3/27/2018 0:00	6:03:40			
SU 3	0.55	37,598	396183.93	4566578.4	0	1.20	0.70			3/27/2018 0:00	6:03:41			
SU 3	0.05	36,519	396183.19	4566578.39	0	1.20	0.70			3/27/2018 0:00	6:03:42			
SU 3	0.77	38,080	396182.49	4566578.3	0	1.20	0.70			3/27/2018 0:00	6:03:43			
SU 3	-0.65	34,990	396181.8	4566578.27	0	1.20	0.70			3/27/2018 0:00	6:03:44			
SU 3	-0.46	35,417	396181.08	4566578.26	0	1.20	0.70			3/27/2018 0:00	6:03:45			
SU 3	-0.97	34,294	396180.3	4566578.21	0	1.20	0.70			3/27/2018 0:00	6:03:46			
SU 3	-0.47	35,393	396179.54	4566578.29	0	1.20	0.70			3/27/2018 0:00	6:03:47			
SU 3	-0.99	34,258	396178.77	4566578.32	0	1.20	0.70			3/27/2018 0:00	6:03:48			
SU 3	-0.82	34,634	396177.96	4566578.31	0	1.20	0.70			3/27/2018 0:00	6:03:49			
SU 3	-0.48	35,358	396177.21	4566578.46	0	1.20	0.70			3/27/2018 0:00	6:03:50			
SU 3	-0.81	34,639	396176.46	4566578.51	0	1.20	0.70			3/27/2018 0:00	6:03:51			
SU 3	-0.05	36,289	396175.67	4566578.49	0	1.20	0.70			3/27/2018 0:00	6:03:52			
SU 3	-0.6	35,112	396174.87	4566578.55	0	1.20	0.70			3/27/2018 0:00	6:03:53			
SU 3	-0.52	35,268	396174.1	4566578.57	0	1.20	0.70			3/27/2018 0:00	6:03:54			
SU 3	-1.9	32,277	396173.37	4566578.62	0	1.20	0.70			3/27/2018 0:00	6:03:55			
SU 3	-1.74	32,639	396172.6	4566578.64	0	1.20	0.70			3/27/2018 0:00	6:03:56			
SU 3	-1.65	32,820	396171.77	4566578.63	0	1.20	0.70			3/27/2018 0:00	6:03:57			
SU 3	-0.72	34,845	396170.99	4566578.71	0	1.20	0.70			3/27/2018 0:00	6:03:58			
SU 3	-1.09	34,031	396170.27	4566578.73	0	1.20	0.70			3/27/2018 0:00	6:03:59			
SU 3	-0.44	35,447	396169.5	4566578.75	0	1.20	0.70			3/27/2018 0:00	6:04:00			
SU 3	-1.59	32,951	396168.72	4566578.8	0	1.20	0.70			3/27/2018 0:00	6:04:01			
SU 3	-0.91	34,428	396167.93	4566578.85	0	1.20	0.70			3/27/2018 0:00	6:04:02			
SU 3	0.37	37,197	396167.2	4566578.99	0	1.20	0.70			3/27/2018 0:00	6:04:03			
SU 3	0.24	36,929	396166.51	4566579.01	0	1.20	0.70			3/27/2018 0:00	6:04:04			
SU 3	-0.67	34,942	396165.8	4566578.97	0	1.20	0.70			3/27/2018 0:00	6:04:05			
SU 3	0.16	36,755	396165.09	4566578.93	0	1.20	0.70			3/27/2018 0:00	6:04:06			
SU 3	-0.61	35,078	396164.65	4566578.53	0	1.20	0.70			3/27/2018 0:00	6:04:07			
SU 3	-0.38	35,589	396164.89	4566578.03	0	1.20	0.70			3/27/2018 0:00	6:04:08			
SU 3	-1.87	32,357	396165.02	4566578.13	0	1.20	0.70			3/27/2018 0:00	6:04:09			
SU 3	-1.23	33,739	396164.54	4566578.73	0	1.20	0.70			3/27/2018 0:00	6:04:10			
SU 3	-0.32	35,704	396163.94	4566579.32	0	1.20	0.70			3/27/2018 0:00	6:04:11			
SU 3	-0.14	36,106	396163.46	4566579.93	0	1.20	0.70			3/27/2018 0:00	6:04:12			
SU 3	-0.89	34,466	396163.1	4566580.69	0	1.20	0.70			3/27/2018 0:00	6:04:13			
SU 3	-0.18	36,006	396162.71	4566581.56	0	1.20	0.70			3/27/2018 0:00	6:04:14			
SU 3	-0.34	35,671	396162.26	4566581.8	0	1.20	0.70			3/27/2018 0:00	6:04:15			
SU 3	-0.25	35,857	396161.95	4566581.12	0	1.20	0.70			3/27/2018 0:00	6:04:16			
SU 3	-0.3	35,754	396161.94	4566580.24	0	1.20	0.70			3/27/2018 0:00	6:04:17			
SU 3	-0.26	35,848	396162.05	4566579.69	0	1.20	0.70			3/27/2018 0:00	6:04:18			
SU 3	0.31	37,072	396162.25	4566579.47	0	1.20	0.70			3/27/2018 0:00	6:04:19			
SU 3	-0.55	35,218	396162.74	4566579.22	0	1.20	0.70			3/27/2018 0:00	6:04:20			
SU 3	-0.15	36,074	396163.4	4566579.02	0	1.20	0.70			3/27/2018 0:00	6:04:21			
SU 3	0.94	38,448	396164.08	4566578.94	0	1.20	0.70			3/27/2018 0:00	6:04:22			

SU	Z-Score	CPM	Easting	Northing	MSL	PDOP	HDOP	CorrType	RcvrType	GPS_Date	GPS_Time	Update	FeatName	Datafile
SU 3	0.41	37,302	396164.7	4566578.86	0	1.20	0.70			3/27/2018 0:00	6:04:23			
SU 3	0.54	37,585	396165.25	4566578.8	0	1.20	0.70			3/27/2018 0:00	6:04:24			
SU 3	1.06	38,706	396165.85	4566578.72	0	1.20	0.70			3/27/2018 0:00	6:04:25			
SU 3	-0.73	34,816	396166.5	4566578.65	0	1.20	0.70			3/27/2018 0:00	6:04:26			
SU 3	-0.25	35,854	396167.16	4566578.59	0	1.20	0.70			3/27/2018 0:00	6:04:27			
SU 3	-0.11	36,173	396167.7	4566578.54	0	1.20	0.70			3/27/2018 0:00	6:04:28			
SU 3	-0.37	35,606	396168.09	4566578.62	0	1.20	0.70			3/27/2018 0:00	6:04:29			
SU 3	-0.05	36,296	396168.36	4566578.69	0	1.20	0.70			3/27/2018 0:00	6:04:30			
SU 3	-0.17	36,044	396168.72	4566578.69	0	1.20	0.70			3/27/2018 0:00	6:04:31			
SU 3	0	36,401	396169.25	4566578.68	0	1.20	0.70			3/27/2018 0:00	6:04:32			
SU 3	-0.34	35,660	396169.83	4566578.71	0	1.20	0.70			3/27/2018 0:00	6:04:33			
SU 3	-1.16	33,887	396170.36	4566578.71	0	1.20	0.70			3/27/2018 0:00	6:04:34			
SU 3	-0.89	34,481	396170.95	4566578.7	0	1.20	0.70			3/27/2018 0:00	6:04:35			
SU 3	-0.92	34,420	396171.63	4566578.64	0	1.20	0.70			3/27/2018 0:00	6:04:36			
SU 3	-0.91	34,435	396172.29	4566578.6	0	1.20	0.70			3/27/2018 0:00	6:04:37			
SU 3	-1.1	34,018	396172.95	4566578.66	0	1.20	0.70			3/27/2018 0:00	6:04:38			
SU 3	-0.31	35,729	396173.54	4566578.7	0	1.20	0.70			3/27/2018 0:00	6:04:39			
SU 3	0.88	38,306	396174.13	4566578.72	0	1.20	0.70			3/27/2018 0:00	6:04:40			
SU 3	0.78	38,106	396174.76	4566578.64	0	1.20	0.70			3/27/2018 0:00	6:04:41			
SU 3	-0.28	35,806	396175.41	4566578.61	0	1.20	0.70			3/27/2018 0:00	6:04:42			
SU 3	0.14	36,701	396176.03	4566578.61	0	1.20	0.70			3/27/2018 0:00	6:04:43			
SU 3	-0.24	35,875	396176.65	4566578.61	0	1.20	0.70			3/27/2018 0:00	6:04:44			
SU 3	-0.55	35,219	396177.31	4566578.66	0	1.20	0.70			3/27/2018 0:00	6:04:45			
SU 3	-0.03	36,344	396178.02	4566578.65	0	1.20	0.70			3/27/2018 0:00	6:04:46			
SU 3	0.38	37,226	396178.71	4566578.71	0	1.20	0.70			3/27/2018 0:00	6:04:47			
SU 3	1.95	40,626	396179.33	4566578.68	0	1.20	0.70			3/27/2018 0:00	6:04:48			
SU 3	-0.36	35,626	396179.94	4566578.65	0	1.20	0.70			3/27/2018 0:00	6:04:49			
SU 3	0.14	36,716	396180.54	4566578.63	0	1.20	0.70			3/27/2018 0:00	6:04:50			
SU 3	-0.01	36,389	396181.2	4566578.59	0	1.20	0.70			3/27/2018 0:00	6:04:51			
SU 3	0.33	37,117	396181.95	4566578.68	0	1.20	0.70			3/27/2018 0:00	6:04:52			
SU 3	0.48	37,449	396182.61	4566578.74	0	1.20	0.70			3/27/2018 0:00	6:04:53			
SU 3	0.95	38,462	396183.26	4566578.84	0	1.20	0.70			3/27/2018 0:00	6:04:54			
SU 3	0.83	38,205	396183.92	4566578.93	0	1.20	0.70			3/27/2018 0:00	6:04:55			
SU 3	0.75	38,021	396184.62	4566578.87	0	1.20	0.70			3/27/2018 0:00	6:04:56			
SU 3	-0.69	34,915	396185.28	4566578.9	0	1.20	0.70			3/27/2018 0:00	6:04:57			
SU 3	-0.98	34,289	396185.94	4566578.96	0	1.20	0.70			3/27/2018 0:00	6:04:58			
SU 3	-0.91	34,432	396186.65	4566579.02	0	1.20	0.70			3/27/2018 0:00	6:04:59			
SU 3	-0.38	35,578	396187.39	4566579.12	0	1.20	0.70			3/27/2018 0:00	6:05:00			
SU 3	0.18	36,794	396188.11	4566579.11	0	1.20	0.70			3/27/2018 0:00	6:05:01			
SU 3	0.04	36,498	396188.77	4566579.15	0	1.20	0.70			3/27/2018 0:00	6:05:02			
SU 3	-0.93	34,384	396189.41	4566579.24	0	1.20	0.70			3/27/2018 0:00	6:05:03			
SU 3	-0.03	36,346	396190.11	4566579.27	0	1.20	0.70			3/27/2018 0:00	6:05:04			
SU 3	-0.94	34,376	396190.87	4566579.37	0	1.20	0.70			3/27/2018 0:00	6:05:05			
SU 3	0.35	37,154	396191.58	4566579.44	0	1.20	0.70			3/27/2018 0:00	6:05:06			
SU 3	-0.43	35,478	396192.25	4566579.37	0	1.20	0.70			3/27/2018 0:00	6:05:07			
SU 3	-0.03	36,349	396193.03	4566579.32	0	1.20	0.70			3/27/2018 0:00	6:05:08			
SU 3	-0.6	35,097	396193.76	4566579.26	0	1.20	0.70			3/27/2018 0:00	6:05:09			
SU 3	0.46	37,394	396194.48	4566579.32	0	1.20	0.70			3/27/2018 0:00	6:05:10			
SU 3	-0.99	34,248	396195.17	4566579.37	0	1.20	0.70			3/27/2018 0:00	6:05:11			
SU 3	0.21	36,852	396195.89	4566579.38	0	1.20	0.70			3/27/2018 0:00	6:05:12			
SU 3	-0.38	35,583	396196.58	4566579.47	0	1.20	0.70			3/27/2018 0:00	6:05:13			
SU 3	-1.05	34,125	396197.24	4566579.51	0	1.20	0.70			3/27/2018 0:00	6:05:14			

SU	Z-Score	CPM	Easting	Northing	MSL	PDOP	HDOP	CorrType	RcvrType	GPS_Date	GPS_Time	Update	FeatName	Datafile
SU 3	-1.47	33,221	396197.88	4566579.58	0	1.20	0.70			3/27/2018 0:00	6:05:15			
SU 3	-1.05	34,135	396198.54	4566579.65	0	1.20	0.70			3/27/2018 0:00	6:05:16			
SU 3	-1.12	33,974	396199.19	4566579.62	0	1.20	0.70			3/27/2018 0:00	6:05:17			
SU 3	-1.21	33,783	396199.9	4566579.62	0	1.20	0.70			3/27/2018 0:00	6:05:18			
SU 3	-2.43	31,125	396200.61	4566579.57	0	1.20	0.70			3/27/2018 0:00	6:05:19			
SU 3	-1.37	33,431	396201.23	4566579.47	0	1.20	0.70			3/27/2018 0:00	6:05:20			
SU 3	-1.3	33,588	396201.62	4566579.41	0	1.20	0.70			3/27/2018 0:00	6:05:21			
SU 3	-0.62	35,067	396201.74	4566579.28	0	1.20	0.70			3/27/2018 0:00	6:05:22			
SU 3	-0.03	36,336	396201.72	4566579.24	0	1.20	0.70			3/27/2018 0:00	6:05:23			
SU 3	-0.54	35,244	396201.88	4566579.38	0	1.20	0.70			3/27/2018 0:00	6:05:24			
SU 3	-0.12	36,141	396202.35	4566579.48	0	1.20	0.70			3/27/2018 0:00	6:05:25			
SU 3	-0.6	35,105	396202.85	4566579.5	0	1.20	0.70			3/27/2018 0:00	6:05:26			
SU 3	-0.94	34,366	396203.34	4566579.4	0	1.20	0.70			3/27/2018 0:00	6:05:27			
SU 3	-0.5	35,321	396203.89	4566579.3	0	1.20	0.70			3/27/2018 0:00	6:05:28			
SU 3	-0.5	35,320	396204.57	4566579.29	0	1.20	0.70			3/27/2018 0:00	6:05:29			
SU 3	-1.14	33,940	396205.3	4566579.19	0	1.20	0.70			3/27/2018 0:00	6:05:30			
SU 3	-2.43	31,135	396206.03	4566579.11	0	1.20	0.70			3/27/2018 0:00	6:05:31			
SU 3	-1.37	33,433	396206.75	4566579.02	0	1.20	0.70			3/27/2018 0:00	6:05:32			
SU 3	-0.79	34,698	396207.46	4566578.93	0	1.20	0.70			3/27/2018 0:00	6:05:33			
SU 3	-2.18	31,687	396233.6	4566578.84	0	1.20	0.70			3/27/2018 0:00	6:06:12			
SU 3	-2.19	31,651	396234.14	4566578.87	0	1.20	0.70			3/27/2018 0:00	6:06:13			
SU 3	-1.63	32,872	396234.77	4566579	0	1.20	0.70			3/27/2018 0:00	6:06:14			
SU 3	-2.61	30,748	396235.48	4566579.03	0	1.20	0.70			3/27/2018 0:00	6:06:15			
SU 3	-1.97	32,137	396236	4566579.14	0	1.20	0.70			3/27/2018 0:00	6:06:16			
SU 3	-1.34	33,504	396236.44	4566579.39	0	1.20	0.70			3/27/2018 0:00	6:06:17			
SU 3	-1.89	32,316	396237.05	4566579.56	0	1.20	0.70			3/27/2018 0:00	6:06:18			
SU 3	-1.37	33,429	396237.71	4566579.77	0	1.20	0.70			3/27/2018 0:00	6:06:19			
SU 3	-1.16	33,887	396238.37	4566579.94	0	1.20	0.70			3/27/2018 0:00	6:06:20			
SU 3	-1.8	32,501	396238.94	4566579.98	0	1.20	0.70			3/27/2018 0:00	6:06:21			
SU 3	-2.55	30,865	396239.47	4566579.91	0	1.20	0.70			3/27/2018 0:00	6:06:22			
SU 3	-1.3	33,576	396239.82	4566579.73	0	1.20	0.70			3/27/2018 0:00	6:06:23			
SU 3	-1.09	34,044	396240.04	4566579.46	0	1.20	0.70			3/27/2018 0:00	6:06:24			
SU 3	-0.92	34,401	396239.83	4566579.18	0	1.20	0.70			3/27/2018 0:00	6:06:25			
SU 3	-1.23	33,740	396239.11	4566578.95	0	1.20	0.70			3/27/2018 0:00	6:06:26			
SU 3	-0.97	34,295	396238.32	4566578.79	0	1.20	0.70			3/27/2018 0:00	6:06:27			
SU 3	-1.28	33,623	396237.62	4566578.79	0	1.20	0.70			3/27/2018 0:00	6:06:28			
SU 3	-1.86	32,376	396237.01	4566578.74	0	1.20	0.70			3/27/2018 0:00	6:06:29			
SU 3	-2.18	31,674	396236.34	4566578.68	0	1.20	0.70			3/27/2018 0:00	6:06:30			
SU 3	-1.43	33,298	396235.6	4566578.7	0	1.20	0.70			3/27/2018 0:00	6:06:31			
SU 3	-1.66	32,804	396234.89	4566578.6	0	1.20	0.70			3/27/2018 0:00	6:06:32			
SU 3	-1.74	32,621	396234.23	4566578.55	0	1.20	0.70			3/27/2018 0:00	6:06:33			
SU 3	-2.36	31,285	396233.53	4566578.55	0	1.20	0.70			3/27/2018 0:00	6:06:34			
SU 3	-0.71	34,856	396229.11	4566575.3	0	1.10	0.60			3/27/2018 0:00	6:07:00			
SU 3	-2.37	31,274	396229.03	4566574.89	0	1.10	0.60			3/27/2018 0:00	6:07:01			
SU 3	-2.25	31,518	396228.97	4566574.58	0	1.10	0.60			3/27/2018 0:00	6:07:02			
SU 3	-2.45	31,099	396228.93	4566574.13	0	1.10	0.60			3/27/2018 0:00	6:07:03			
SU 3	-0.39	35,554	396228.98	4566573.9	0	1.10	0.60			3/27/2018 0:00	6:07:04			
SU 3	-2.06	31,928	396229.15	4566574.06	0	1.10	0.60			3/27/2018 0:00	6:07:05			
SU 3	-1.22	33,752	396228.94	4566574.16	0	1.10	0.60			3/27/2018 0:00	6:07:06			
SU 3	-1.48	33,188	396228.46	4566574.23	0	1.10	0.60			3/27/2018 0:00	6:07:07			
SU 3	-1.87	32,357	396227.89	4566574.27	0	1.10	0.60			3/27/2018 0:00	6:07:08			
SU 3	-1.75	32,599	396227.2	4566574.27	0	1.10	0.60			3/27/2018 0:00	6:07:09			

SU	Z-Score	CPM	Easting	Northing	MSL	PDOP	HDOP	CorrType	RcvrType	GPS_Date	GPS_Time	Update	FeatName	Datafile
SU 3	-1.59	32,959	396226.51	4566574.28	0	1.10	0.60			3/27/2018 0:00	6:07:10			
SU 3	-1.6	32,930	396225.77	4566574.15	0	1.10	0.60			3/27/2018 0:00	6:07:11			
SU 3	-0.1	36,192	396225.02	4566574.09	0	1.10	0.60			3/27/2018 0:00	6:07:12			
SU 3	-1.78	32,538	396224.3	4566574.1	0	1.10	0.60			3/27/2018 0:00	6:07:13			
SU 3	-1.94	32,194	396223.5	4566574.11	0	1.10	0.60			3/27/2018 0:00	6:07:14			
SU 3	-0.63	35,048	396222.75	4566574.16	0	1.10	0.60			3/27/2018 0:00	6:07:15			
SU 3	-1.36	33,452	396222.06	4566574.13	0	1.10	0.60			3/27/2018 0:00	6:07:16			
SU 3	-1.5	33,143	396221.3	4566574.07	0	1.10	0.60			3/27/2018 0:00	6:07:17			
SU 3	-1.18	33,845	396220.52	4566574.09	0	1.10	0.60			3/27/2018 0:00	6:07:18			
SU 3	-0.84	34,591	396219.87	4566574.06	0	1.10	0.60			3/27/2018 0:00	6:07:19			
SU 3	-0.72	34,837	396219.21	4566574.04	0	1.10	0.60			3/27/2018 0:00	6:07:20			
SU 3	-1.9	32,289	396218.51	4566574.05	0	1.10	0.60			3/27/2018 0:00	6:07:21			
SU 3	-1.71	32,702	396217.79	4566574.01	0	1.10	0.60			3/27/2018 0:00	6:07:22			
SU 3	-2.24	31,545	396217.04	4566574.09	0	1.10	0.60			3/27/2018 0:00	6:07:23			
SU 3	-0.99	34,256	396216.32	4566574.09	0	1.10	0.60			3/27/2018 0:00	6:07:24			
SU 3	-1.6	32,924	396215.62	4566574.07	0	1.10	0.60			3/27/2018 0:00	6:07:25			
SU 3	-1.51	33,131	396214.88	4566574.08	0	1.10	0.60			3/27/2018 0:00	6:07:26			
SU 3	-0.95	34,352	396214.19	4566574.05	0	1.10	0.60			3/27/2018 0:00	6:07:27			
SU 3	-1.7	32,708	396213.52	4566574.06	0	1.10	0.60			3/27/2018 0:00	6:07:28			
SU 3	-0.87	34,517	396212.87	4566574.04	0	1.10	0.60			3/27/2018 0:00	6:07:29			
SU 3	-0.76	34,759	396212.23	4566574.08	0	1.10	0.60			3/27/2018 0:00	6:07:30			
SU 3	-1.59	32,959	396211.55	4566574.1	0	1.10	0.60			3/27/2018 0:00	6:07:31			
SU 3	-0.83	34,610	396210.84	4566574.04	0	1.10	0.60			3/27/2018 0:00	6:07:32			
SU 3	-1.79	32,532	396210.23	4566574.12	0	1.10	0.60			3/27/2018 0:00	6:07:33			
SU 3	-1.37	33,423	396209.72	4566574.11	0	1.10	0.60			3/27/2018 0:00	6:07:34			
SU 3	-1.63	32,865	396209.14	4566574.05	0	1.10	0.60			3/27/2018 0:00	6:07:35			
SU 3	-1.46	33,236	396208.53	4566574.08	0	1.10	0.60			3/27/2018 0:00	6:07:36			
SU 3	-1.28	33,629	396207.84	4566574.08	0	1.10	0.60			3/27/2018 0:00	6:07:37			
SU 3	-1.73	32,647	396207.11	4566574.15	0	1.10	0.60			3/27/2018 0:00	6:07:38			
SU 3	-1.39	33,391	396206.35	4566574.13	0	1.10	0.60			3/27/2018 0:00	6:07:39			
SU 3	0.16	36,757	396205.69	4566574.15	0	1.10	0.60			3/27/2018 0:00	6:07:40			
SU 3	0.56	37,629	396205.03	4566574.21	0	1.10	0.60			3/27/2018 0:00	6:07:41			
SU 3	-1.7	32,717	396204.31	4566574.3	0	1.10	0.60			3/27/2018 0:00	6:07:42			
SU 3	-1.02	34,189	396203.58	4566574.41	0	1.10	0.60			3/27/2018 0:00	6:07:43			
SU 3	-1.28	33,627	396202.78	4566574.48	0	1.10	0.60			3/27/2018 0:00	6:07:44			
SU 3	-1.07	34,087	396202.04	4566574.61	0	1.10	0.60			3/27/2018 0:00	6:07:45			
SU 3	-0.62	35,071	396201.37	4566574.66	0	1.10	0.60			3/27/2018 0:00	6:07:46			
SU 3	-1.1	34,027	396200.73	4566574.67	0	1.10	0.60			3/27/2018 0:00	6:07:47			
SU 3	-1.96	32,147	396200.06	4566574.77	0	1.10	0.60			3/27/2018 0:00	6:07:48			
SU 3	0.09	36,596	396199.38	4566574.84	0	1.10	0.60			3/27/2018 0:00	6:07:49			
SU 3	-0.35	35,639	396198.66	4566575	0	1.10	0.60			3/27/2018 0:00	6:07:50			
SU 3	-2.21	31,620	396197.94	4566575.11	0	1.10	0.60			3/27/2018 0:00	6:07:51			
SU 3	-1.98	32,115	396197.22	4566575.16	0	1.10	0.60			3/27/2018 0:00	6:07:52			
SU 3	-1.38	33,408	396196.45	4566575.23	0	1.10	0.60			3/27/2018 0:00	6:07:53			
SU 3	-1.38	33,402	396195.68	4566575.24	0	1.10	0.60			3/27/2018 0:00	6:07:54			
SU 3	-0.6	35,110	396194.93	4566575.34	0	1.10	0.60			3/27/2018 0:00	6:07:55			
SU 3	-1.33	33,527	396194.16	4566575.41	0	1.10	0.60			3/27/2018 0:00	6:07:56			
SU 3	-1.47	33,221	396193.32	4566575.39	0	1.10	0.60			3/27/2018 0:00	6:07:57			
SU 3	-1.27	33,655	396192.47	4566575.45	0	1.10	0.60			3/27/2018 0:00	6:07:58			
SU 3	-0.98	34,274	396191.72	4566575.42	0	1.10	0.60			3/27/2018 0:00	6:07:59			
SU 3	-0.8	34,668	396190.93	4566575.36	0	1.10	0.60			3/27/2018 0:00	6:08:00			
SU 3	-0.04	36,327	396190.15	4566575.47	0	1.10	0.60			3/27/2018 0:00	6:08:01			

SU	Z-Score	CPM	Easting	Northing	MSL	PDOP	HDOP	CorrType	RcvrType	GPS_Date	GPS_Time	Update	FeatName	Datafile
SU 3	0.1	36,621	396189.46	4566575.55	0	1.10	0.60			3/27/2018 0:00	6:08:02			
SU 3	-0.28	35,795	396188.77	4566575.6	0	1.10	0.60			3/27/2018 0:00	6:08:03			
SU 3	-1.14	33,938	396187.88	4566575.77	0	1.10	0.60			3/27/2018 0:00	6:08:04			
SU 3	-1.49	33,169	396187.09	4566575.85	0	1.10	0.60			3/27/2018 0:00	6:08:05			
SU 3	-0.9	34,446	396186.4	4566576.14	0	1.10	0.60			3/27/2018 0:00	6:08:06			
SU 3	-1.38	33,421	396185.65	4566576.62	0	1.10	0.60			3/27/2018 0:00	6:08:07			
SU 3	-1.05	34,125	396184.89	4566576.73	0	1.10	0.60			3/27/2018 0:00	6:08:08			
SU 3	-0.58	35,141	396184.04	4566576.68	0	1.10	0.60			3/27/2018 0:00	6:08:09			
SU 3	-1.41	33,355	396183.16	4566576.76	0	1.10	0.60			3/27/2018 0:00	6:08:10			
SU 3	-1.04	34,139	396182.41	4566576.84	0	1.10	0.60			3/27/2018 0:00	6:08:11			
SU 3	-0.57	35,174	396181.58	4566576.81	0	1.10	0.60			3/27/2018 0:00	6:08:12			
SU 3	-1.13	33,963	396180.75	4566576.82	0	1.10	0.60			3/27/2018 0:00	6:08:13			
SU 3	0.45	37,380	396180.02	4566576.75	0	1.10	0.60			3/27/2018 0:00	6:08:14			
SU 3	0.02	36,450	396179.33	4566576.68	0	1.10	0.60			3/27/2018 0:00	6:08:15			
SU 3	-0.49	35,336	396178.59	4566576.72	0	1.10	0.60			3/27/2018 0:00	6:08:16			
SU 3	-0.66	34,964	396177.86	4566576.75	0	1.10	0.60			3/27/2018 0:00	6:08:17			
SU 3	-0.98	34,271	396177.04	4566576.87	0	1.10	0.60			3/27/2018 0:00	6:08:18			
SU 3	-0.62	35,057	396176.24	4566576.94	0	1.10	0.60			3/27/2018 0:00	6:08:19			
SU 3	0.17	36,784	396175.52	4566577.04	0	1.10	0.60			3/27/2018 0:00	6:08:20			
SU 3	0.35	37,172	396174.83	4566577.26	0	1.10	0.60			3/27/2018 0:00	6:08:21			
SU 3	-1.04	34,151	396174.05	4566577.48	0	1.10	0.60			3/27/2018 0:00	6:08:22			
SU 3	-1.19	33,828	396173.36	4566577.72	0	1.10	0.60			3/27/2018 0:00	6:08:23			
SU 3	-0.93	34,377	396172.65	4566577.86	0	1.10	0.60			3/27/2018 0:00	6:08:24			
SU 3	0.1	36,614	396171.85	4566577.84	0	1.10	0.60			3/27/2018 0:00	6:08:25			
SU 3	-0.6	35,103	396171.1	4566577.8	0	1.10	0.60			3/27/2018 0:00	6:08:26			
SU 3	-0.03	36,345	396170.43	4566577.76	0	1.10	0.60			3/27/2018 0:00	6:08:27			
SU 3	0.28	37,016	396169.76	4566577.89	0	1.10	0.60			3/27/2018 0:00	6:08:28			
SU 3	-0.76	34,754	396169.01	4566578.17	0	1.10	0.60			3/27/2018 0:00	6:08:29			
SU 3	0.58	37,668	396168.15	4566578.36	0	1.10	0.60			3/27/2018 0:00	6:08:30			
SU 3	0.43	37,347	396167.39	4566578.56	0	1.10	0.60			3/27/2018 0:00	6:08:31			
SU 3	0.51	37,506	396166.69	4566578.74	0	1.10	0.60			3/27/2018 0:00	6:08:32			
SU 3	0.37	37,216	396165.9	4566578.91	0	1.10	0.60			3/27/2018 0:00	6:08:33			
SU 3	0.59	37,684	396165.16	4566579.07	0	1.10	0.60			3/27/2018 0:00	6:08:34			
SU 3	-0.12	36,151	396164.34	4566579.13	0	1.10	0.60			3/27/2018 0:00	6:08:35			
SU 3	0.48	37,447	396163.58	4566579.24	0	1.10	0.60			3/27/2018 0:00	6:08:36			
SU 3	-0.3	35,762	396162.82	4566579.39	0	1.10	0.60			3/27/2018 0:00	6:08:37			
SU 3	0.06	36,540	396162.2	4566579.45	0	1.10	0.60			3/27/2018 0:00	6:08:38			
SU 3	0.3	37,065	396161.91	4566579.59	0	1.10	0.60			3/27/2018 0:00	6:08:39			
SU 3	-1.06	34,106	396161.94	4566579.92	0	1.10	0.60			3/27/2018 0:00	6:08:40			
SU 3	-1.47	33,216	396162.34	4566580.26	0	1.10	0.60			3/27/2018 0:00	6:08:41			
SU 3	-0.37	35,604	396163.01	4566580.46	0	1.10	0.60			3/27/2018 0:00	6:08:42			
SU 3	0.76	38,061	396163.76	4566580.58	0	1.10	0.60			3/27/2018 0:00	6:08:43			
SU 3	-0.9	34,445	396164.55	4566580.57	0	1.10	0.60			3/27/2018 0:00	6:08:44			
SU 3	0.08	36,571	396165.27	4566580.58	0	1.10	0.60			3/27/2018 0:00	6:08:45			
SU 3	-0.65	35,002	396166.01	4566580.57	0	1.10	0.60			3/27/2018 0:00	6:08:46			
SU 3	-0.26	35,840	396166.75	4566580.42	0	1.10	0.60			3/27/2018 0:00	6:08:47			
SU 3	0.65	37,820	396167.5	4566580.34	0	1.10	0.60			3/27/2018 0:00	6:08:48			
SU 3	-0.71	34,865	396168.23	4566580.29	0	1.10	0.60			3/27/2018 0:00	6:08:49			
SU 3	-0.23	35,896	396168.98	4566580.18	0	1.10	0.60			3/27/2018 0:00	6:08:50			
SU 3	-0.45	35,434	396169.72	4566580.13	0	1.10	0.60			3/27/2018 0:00	6:08:51			
SU 3	0.37	37,208	396170.43	4566580.05	0	1.10	0.60			3/27/2018 0:00	6:08:52			
SU 3	-1.1	34,022	396171.12	4566579.97	0	1.10	0.60			3/27/2018 0:00	6:08:53			

SU	Z-Score	CPM	Easting	Northing	MSL	PDOP	HDOP	CorrType	RcvrType	GPS_Date	GPS_Time	Update	FeatName	Datafile
SU 3	-0.57	35,175	396171.89	4566579.95	0	1.10	0.60			3/27/2018 0:00	6:08:54			
SU 3	-0.09	36,213	396172.64	4566579.85	0	1.10	0.60			3/27/2018 0:00	6:08:55			
SU 3	-0.36	35,633	396173.35	4566579.73	0	1.10	0.60			3/27/2018 0:00	6:08:56			
SU 3	-1.88	32,338	396174.06	4566579.73	0	1.10	0.60			3/27/2018 0:00	6:08:57			
SU 3	-1	34,244	396174.72	4566579.59	0	1.10	0.60			3/27/2018 0:00	6:08:58			
SU 3	-1.52	33,101	396175.44	4566579.33	0	1.10	0.60			3/27/2018 0:00	6:08:59			
SU 3	-1.42	33,325	396176.26	4566579.34	0	1.10	0.60			3/27/2018 0:00	6:09:00			
SU 3	-1.75	32,601	396176.98	4566579.35	0	1.10	0.60			3/27/2018 0:00	6:09:01			
SU 3	-1.35	33,470	396177.6	4566579.34	0	1.10	0.60			3/27/2018 0:00	6:09:02			
SU 3	-0.31	35,727	396178.27	4566579.37	0	1.10	0.60			3/27/2018 0:00	6:09:03			
SU 3	-0.87	34,522	396179.08	4566579.31	0	1.10	0.60			3/27/2018 0:00	6:09:04			
SU 3	-0.66	34,970	396179.85	4566579.34	0	1.10	0.60			3/27/2018 0:00	6:09:05			
SU 3	-0.46	35,412	396180.59	4566579.36	0	1.10	0.60			3/27/2018 0:00	6:09:06			
SU 3	-0.34	35,673	396181.35	4566579.3	0	1.10	0.60			3/27/2018 0:00	6:09:07			
SU 3	-0.87	34,508	396182.06	4566579.22	0	1.10	0.60			3/27/2018 0:00	6:09:08			
SU 3	-0.59	35,117	396182.75	4566579.06	0	1.10	0.60			3/27/2018 0:00	6:09:09			
SU 3	-0.36	35,629	396183.47	4566578.9	0	1.10	0.60			3/27/2018 0:00	6:09:10			
SU 3	0.24	36,927	396184.23	4566578.87	0	1.10	0.60			3/27/2018 0:00	6:09:11			
SU 3	0.03	36,472	396184.91	4566578.78	0	1.10	0.60			3/27/2018 0:00	6:09:12			
SU 3	-0.56	35,188	396185.54	4566578.64	0	1.10	0.60			3/27/2018 0:00	6:09:13			
SU 3	0.81	38,167	396186.21	4566578.61	0	1.10	0.60			3/27/2018 0:00	6:09:14			
SU 3	0.24	36,931	396186.91	4566578.53	0	1.10	0.60			3/27/2018 0:00	6:09:15			
SU 3	-0.85	34,552	396187.62	4566578.42	0	1.10	0.60			3/27/2018 0:00	6:09:16			
SU 3	-0.3	35,756	396188.33	4566578.32	0	1.10	0.60			3/27/2018 0:00	6:09:17			
SU 3	0.1	36,629	396189.05	4566578.17	0	1.10	0.60			3/27/2018 0:00	6:09:18			
SU 3	-1.12	33,967	396189.82	4566578.11	0	1.10	0.60			3/27/2018 0:00	6:09:19			
SU 3	0.08	36,571	396190.56	4566578.11	0	1.10	0.60			3/27/2018 0:00	6:09:20			
SU 3	-1.1	34,012	396191.2	4566578.02	0	1.10	0.60			3/27/2018 0:00	6:09:21			
SU 3	-0.73	34,813	396191.91	4566578.01	0	1.10	0.60			3/27/2018 0:00	6:09:22			
SU 3	-1.04	34,143	396192.5	4566578.01	0	1.10	0.60			3/27/2018 0:00	6:09:23			
SU 3	-0.06	36,285	396193.05	4566577.93	0	1.10	0.60			3/27/2018 0:00	6:09:24			
SU 3	0.33	37,121	396193.76	4566577.79	0	1.10	0.60			3/27/2018 0:00	6:09:25			
SU 3	-0.42	35,500	396194.44	4566577.62	0	1.10	0.60			3/27/2018 0:00	6:09:26			
SU 3	0.49	37,465	396195.14	4566577.56	0	1.10	0.60			3/27/2018 0:00	6:09:27			
SU 3	-0.89	34,476	396195.84	4566577.47	0	1.10	0.60			3/27/2018 0:00	6:09:28			
SU 3	-1.59	32,949	396196.49	4566577.44	0	1.10	0.60			3/27/2018 0:00	6:09:29			
SU 3	0.04	36,497	396197.15	4566577.41	0	1.10	0.60			3/27/2018 0:00	6:09:30			
SU 3	-0.53	35,254	396197.8	4566577.32	0	1.10	0.60			3/27/2018 0:00	6:09:31			
SU 3	-0.62	35,063	396198.51	4566577.36	0	1.10	0.60			3/27/2018 0:00	6:09:32			
SU 3	-0.89	34,476	396199.24	4566577.33	0	1.10	0.60			3/27/2018 0:00	6:09:33			
SU 3	-2.23	31,569	396199.99	4566577.36	0	1.10	0.60			3/27/2018 0:00	6:09:34			
SU 3	-0.91	34,442	396200.64	4566577.35	0	1.10	0.60			3/27/2018 0:00	6:09:35			
SU 3	-1.15	33,900	396201.36	4566577.24	0	1.10	0.60			3/27/2018 0:00	6:09:36			
SU 3	-1.38	33,405	396202.09	4566577.22	0	1.10	0.60			3/27/2018 0:00	6:09:37			
SU 3	0.48	37,451	396202.75	4566577.14	0	1.10	0.60			3/27/2018 0:00	6:09:38			
SU 3	0.49	37,473	396203.44	4566576.99	0	1.10	0.60			3/27/2018 0:00	6:09:39			
SU 3	-0.4	35,528	396204.15	4566576.95	0	1.10	0.60			3/27/2018 0:00	6:09:40			
SU 3	-0.39	35,552	396204.87	4566576.92	0	1.10	0.60			3/27/2018 0:00	6:09:41			
SU 3	-1.25	33,698	396205.65	4566576.85	0	1.10	0.60			3/27/2018 0:00	6:09:42			
SU 3	-0.69	34,914	396206.44	4566576.83	0	1.10	0.60			3/27/2018 0:00	6:09:43			
SU 3	-0.74	34,798	396207.23	4566576.76	0	1.10	0.60			3/27/2018 0:00	6:09:44			
SU 3	-1.5	33,149	396207.99	4566576.69	0	1.10	0.60			3/27/2018 0:00	6:09:45			

SU	Z-Score	CPM	Easting	Northing	MSL	PDOP	HDOP	CorrType	RcvrType	GPS_Date	GPS_Time	Update	FeatName	Datafile
SU 3	-1.91	32,257	396208.79	4566576.68	0	1.10	0.60			3/27/2018 0:00	6:09:46			
SU 3	-1.45	33,264	396209.55	4566576.6	0	1.10	0.60			3/27/2018 0:00	6:09:47			
SU 3	-1.25	33,696	396210.32	4566576.51	0	1.10	0.60			3/27/2018 0:00	6:09:48			
SU 3	-1.34	33,504	396211.05	4566576.48	0	1.10	0.60			3/27/2018 0:00	6:09:49			
SU 3	-2.02	32,016	396211.76	4566576.4	0	1.10	0.60			3/27/2018 0:00	6:09:50			
SU 3	-2.11	31,824	396212.54	4566576.31	0	1.10	0.60			3/27/2018 0:00	6:09:51			
SU 3	-1.5	33,156	396213.35	4566576.32	0	1.10	0.60			3/27/2018 0:00	6:09:52			
SU 3	-1.18	33,849	396214.1	4566576.29	0	1.10	0.60			3/27/2018 0:00	6:09:53			
SU 3	-1.54	33,062	396214.76	4566576.29	0	1.10	0.60			3/27/2018 0:00	6:09:54			
SU 3	-1.07	34,080	396228.51	4566575.34	0	1.10	0.60			3/27/2018 0:00	6:10:15			
SU 3	-1.42	33,330	396229.2	4566575.26	0	1.10	0.60			3/27/2018 0:00	6:10:16			
SU 3	-1.5	33,142	396229.97	4566575.15	0	1.10	0.60			3/27/2018 0:00	6:10:17			
SU 3	-1.55	33,035	396230.69	4566575.14	0	1.10	0.60			3/27/2018 0:00	6:10:18			
SU 3	-1.25	33,699	396231.31	4566575.17	0	1.10	0.60			3/27/2018 0:00	6:10:19			
SU 3	-1.27	33,654	396231.9	4566575.17	0	1.10	0.60			3/27/2018 0:00	6:10:20			
SU 3	-2.59	30,793	396232.48	4566575.21	0	1.10	0.60			3/27/2018 0:00	6:10:21			
SU 3	-1.82	32,448	396233.1	4566575.15	0	1.10	0.60			3/27/2018 0:00	6:10:22			
SU 3	-0.55	35,202	396233.65	4566575.12	0	1.10	0.60			3/27/2018 0:00	6:10:23			
SU 3	-0.61	35,080	396234.3	4566575.14	0	1.10	0.60			3/27/2018 0:00	6:10:24			
SU 3	-1.03	34,180	396235.02	4566575.13	0	1.10	0.60			3/27/2018 0:00	6:10:25			
SU 3	-0.76	34,765	396235.65	4566575.16	0	1.10	0.60			3/27/2018 0:00	6:10:26			
SU 3	-2.24	31,551	396236.3	4566575.16	0	1.10	0.60			3/27/2018 0:00	6:10:27			
SU 3	-0.98	34,287	396236.9	4566575.23	0	1.10	0.60			3/27/2018 0:00	6:10:28			
SU 3	-0.45	35,422	396237.49	4566575.3	0	1.10	0.60			3/27/2018 0:00	6:10:29			
SU 3	-0.79	34,685	396238.11	4566575.15	0	1.10	0.60			3/27/2018 0:00	6:10:30			
SU 3	-1.15	33,901	396238.8	4566575.07	0	1.10	0.60			3/27/2018 0:00	6:10:31			
SU 3	-1.48	33,195	396239.44	4566575.2	0	1.20	0.70			3/27/2018 0:00	6:10:32			
SU 3	-2.41	31,188	396239.72	4566575.47	0	1.20	0.70			3/27/2018 0:00	6:10:33			
SU 3	-1.57	32,997	396239.36	4566575.8	0	1.10	0.60			3/27/2018 0:00	6:10:34			
SU 3	-2.51	30,959	396238.84	4566575.95	0	1.10	0.60			3/27/2018 0:00	6:10:35			
SU 3	-1.1	34,020	396238.23	4566575.85	0	1.10	0.60			3/27/2018 0:00	6:10:36			
SU 3	-2.31	31,395	396237.51	4566575.77	0	1.10	0.60			3/27/2018 0:00	6:10:37			
SU 3	-1.93	32,208	396236.85	4566575.58	0	1.10	0.60			3/27/2018 0:00	6:10:38			
SU 3	-1.5	33,162	396236.21	4566575.45	0	1.10	0.60			3/27/2018 0:00	6:10:39			
SU 3	-0.96	34,330	396235.49	4566575.5	0	1.10	0.60			3/27/2018 0:00	6:10:40			
SU 3	-1.67	32,792	396234.79	4566575.51	0	1.10	0.60			3/27/2018 0:00	6:10:41			
SU 3	-2.19	31,658	396234.09	4566575.54	0	1.10	0.60			3/27/2018 0:00	6:10:42			
SU 3	-1.71	32,694	396233.39	4566575.61	0	1.10	0.60			3/27/2018 0:00	6:10:43			
SU 3	-1.77	32,563	396232.73	4566575.58	0	1.10	0.60			3/27/2018 0:00	6:10:44			
SU 3	-2.05	31,961	396232.1	4566575.65	0	1.10	0.60			3/27/2018 0:00	6:10:45			
SU 3	-1.98	32,110	396231.51	4566575.65	0	1.10	0.60			3/27/2018 0:00	6:10:46			
SU 3	-1.7	32,717	396230.93	4566575.44	0	1.10	0.60			3/27/2018 0:00	6:10:47			
SU 3	-1.91	32,269	396230.26	4566575.34	0	1.10	0.60			3/27/2018 0:00	6:10:48			
SU 3	-1.35	33,477	396229.65	4566575.28	0	1.10	0.60			3/27/2018 0:00	6:10:49			
SU 3	-2.18	31,679	396228.98	4566575.24	0	1.10	0.60			3/27/2018 0:00	6:10:50			
SU 3	-2.57	30,840	396228.31	4566575.19	0	1.20	0.70			3/27/2018 0:00	6:10:51			
SU 3	-2.22	31,590	396227.59	4566575.14	0	1.20	0.70			3/27/2018 0:00	6:10:52			
SU 3	-1.28	33,637	396226.74	4566575.08	0	1.20	0.70			3/27/2018 0:00	6:10:53			
SU 3	-1.28	33,624	396222.05	4566575	0	1.20	0.70			3/27/2018 0:00	6:11:00			
SU 3	-1.94	32,196	396221.48	4566575	0	1.20	0.70			3/27/2018 0:00	6:11:01			
SU 3	-0.79	34,689	396220.91	4566574.95	0	1.20	0.70			3/27/2018 0:00	6:11:02			
SU 3	-0.32	35,702	396220.31	4566574.97	0	1.20	0.70			3/27/2018 0:00	6:11:03			

SU	Z-Score	CPM	Easting	Northing	MSL	PDOP	HDOP	CorrType	RcvrType	GPS_Date	GPS_Time	Update	FeatName	Datafile
SU 3	-1.05	34,125	396219.74	4566574.92	0	1.20	0.70			3/27/2018 0:00	6:11:04			
SU 3	-0.53	35,261	396219.22	4566574.91	0	1.20	0.70			3/27/2018 0:00	6:11:05			
SU 3	0.24	36,925	396218.74	4566574.84	0	1.20	0.70			3/27/2018 0:00	6:11:06			
SU 3	-1.8	32,511	396218.25	4566574.68	0	1.20	0.70			3/27/2018 0:00	6:11:07			
SU 3	-1.64	32,847	396217.68	4566574.66	0	1.20	0.70			3/27/2018 0:00	6:11:08			
SU 3	-1.46	33,232	396217.09	4566574.6	0	1.20	0.70			3/27/2018 0:00	6:11:09			
SU 3	-2.44	31,108	396216.48	4566574.59	0	1.20	0.70			3/27/2018 0:00	6:11:10			
SU 3	-2.06	31,927	396215.86	4566574.53	0	1.20	0.70			3/27/2018 0:00	6:11:11			
SU 3	-1.93	32,221	396215.29	4566574.56	0	1.20	0.70			3/27/2018 0:00	6:11:12			
SU 3	-2.06	31,935	396214.7	4566574.6	0	1.20	0.70			3/27/2018 0:00	6:11:13			
SU 3	-0.35	35,643	396214.09	4566574.67	0	1.20	0.70			3/27/2018 0:00	6:11:14			
SU 3	-1.57	33,001	396213.47	4566574.75	0	1.20	0.70			3/27/2018 0:00	6:11:15			
SU 3	-1.04	34,140	396212.84	4566574.72	0	1.20	0.70			3/27/2018 0:00	6:11:16			
SU 3	0.1	36,615	396212.2	4566574.81	0	1.20	0.70			3/27/2018 0:00	6:11:17			
SU 3	-1.21	33,787	396211.58	4566574.83	0	1.20	0.70			3/27/2018 0:00	6:11:18			
SU 3	-2.27	31,478	396211.02	4566574.87	0	1.20	0.70			3/27/2018 0:00	6:11:19			
SU 3	-1.72	32,679	396210.45	4566574.97	0	1.20	0.70			3/27/2018 0:00	6:11:20			
SU 3	-2.1	31,840	396209.87	4566575.07	0	1.20	0.70			3/27/2018 0:00	6:11:21			
SU 3	-1.4	33,370	396209.31	4566575.25	0	1.20	0.70			3/27/2018 0:00	6:11:22			
SU 3	-1.35	33,482	396208.67	4566575.35	0	1.20	0.70			3/27/2018 0:00	6:11:23			
SU 3	-1.29	33,600	396208.02	4566575.52	0	1.20	0.70			3/27/2018 0:00	6:11:24			
SU 3	-0.53	35,250	396207.46	4566575.57	0	1.20	0.70			3/27/2018 0:00	6:11:25			
SU 3	-0.69	34,912	396206.86	4566575.69	0	1.20	0.70			3/27/2018 0:00	6:11:26			
SU 3	-0.48	35,368	396206.24	4566575.79	0	1.20	0.70			3/27/2018 0:00	6:11:27			
SU 3	-0.58	35,152	396205.64	4566575.86	0	1.20	0.70			3/27/2018 0:00	6:11:28			
SU 3	-1.14	33,928	396205.04	4566576.08	0	1.20	0.70			3/27/2018 0:00	6:11:29			
SU 3	-0.11	36,164	396204.44	4566576.22	0	1.20	0.70			3/27/2018 0:00	6:11:30			
SU 3	-0.39	35,555	396203.86	4566576.38	0	1.20	0.70			3/27/2018 0:00	6:11:31			
SU 3	-1.39	33,398	396203.34	4566576.5	0	1.20	0.70			3/27/2018 0:00	6:11:32			
SU 3	-0.97	34,299	396202.79	4566576.61	0	1.20	0.70			3/27/2018 0:00	6:11:33			
SU 3	-1.34	33,505	396202.13	4566576.84	0	1.20	0.70			3/27/2018 0:00	6:11:34			
SU 3	-0.85	34,566	396201.46	4566576.95	0	1.20	0.70			3/27/2018 0:00	6:11:35			
SU 3	-1.49	33,181	396200.82	4566577.05	0	1.20	0.70			3/27/2018 0:00	6:11:36			
SU 3	-0.44	35,445	396200.18	4566577.16	0	1.20	0.70			3/27/2018 0:00	6:11:37			
SU 3	-0.91	34,421	396199.48	4566577.27	0	1.20	0.70			3/27/2018 0:00	6:11:38			
SU 3	0.9	38,365	396198.81	4566577.42	0	1.20	0.70			3/27/2018 0:00	6:11:39			
SU 3	-0.22	35,931	396198.14	4566577.48	0	1.20	0.70			3/27/2018 0:00	6:11:40			
SU 3	-1.23	33,732	396197.47	4566577.5	0	1.20	0.70			3/27/2018 0:00	6:11:41			
SU 3	-1.29	33,603	396196.79	4566577.57	0	1.20	0.70			3/27/2018 0:00	6:11:42			
SU 3	1.02	38,610	396196.02	4566577.62	0	1.20	0.70			3/27/2018 0:00	6:11:43			
SU 3	-1.41	33,352	396195.27	4566577.74	0	1.20	0.70			3/27/2018 0:00	6:11:44			
SU 3	-0.42	35,488	396194.56	4566577.87	0	1.20	0.70			3/27/2018 0:00	6:11:45			
SU 3	0.17	36,772	396193.8	4566578.06	0	1.20	0.70			3/27/2018 0:00	6:11:46			
SU 3	0.05	36,523	396192.98	4566578.33	0	1.20	0.70			3/27/2018 0:00	6:11:47			
SU 3	0.09	36,610	396192.19	4566578.43	0	1.20	0.70			3/27/2018 0:00	6:11:48			
SU 3	-0.55	35,222	396191.47	4566578.51	0	1.20	0.70			3/27/2018 0:00	6:11:49			
SU 3	-0.71	34,875	396190.76	4566578.65	0	1.20	0.70			3/27/2018 0:00	6:11:50			
SU 3	-0.39	35,568	396190	4566578.77	0	1.20	0.70			3/27/2018 0:00	6:11:51			
SU 3	-0.86	34,542	396189.28	4566578.96	0	1.20	0.70			3/27/2018 0:00	6:11:52			
SU 3	0.31	37,075	396188.55	4566579.07	0	1.20	0.70			3/27/2018 0:00	6:11:53			
SU 3	0.45	37,379	396187.83	4566579.14	0	1.20	0.70			3/27/2018 0:00	6:11:54			
SU 3	-0.24	35,894	396187.11	4566579.23	0	1.20	0.70			3/27/2018 0:00	6:11:55			

SU	Z-Score	CPM	Easting	Northing	MSL	PDOP	HDOP	CorrType	RcvrType	GPS_Date	GPS_Time	Update	FeatName	Datafile
SU 3	-0.75	34,773	396186.24	4566579.2	0	1.20	0.70			3/27/2018 0:00	6:11:56			
SU 3	-1.02	34,193	396185.51	4566579.2	0	1.20	0.70			3/27/2018 0:00	6:11:57			
SU 3	-0.96	34,316	396184.89	4566579.22	0	1.20	0.70			3/27/2018 0:00	6:11:58			
SU 3	-0.92	34,409	396184.17	4566579.32	0	1.20	0.70			3/27/2018 0:00	6:11:59			
SU 3	-1.34	33,502	396183.43	4566579.42	0	1.20	0.70			3/27/2018 0:00	6:12:00			
SU 3	-1.3	33,575	396182.73	4566579.5	0	1.20	0.70			3/27/2018 0:00	6:12:01			
SU 3	-0.37	35,603	396182.01	4566579.68	0	1.20	0.70			3/27/2018 0:00	6:12:02			
SU 3	-1.28	33,621	396181.26	4566579.69	0	1.20	0.70			3/27/2018 0:00	6:12:03			
SU 3	-1.48	33,185	396180.53	4566579.67	0	1.20	0.70			3/27/2018 0:00	6:12:04			
SU 3	-0.91	34,426	396179.79	4566579.72	0	1.20	0.70			3/27/2018 0:00	6:12:05			
SU 3	-0.63	35,036	396179.09	4566579.77	0	1.20	0.70			3/27/2018 0:00	6:12:06			
SU 3	-0.52	35,279	396178.38	4566579.94	0	1.20	0.70			3/27/2018 0:00	6:12:07			
SU 3	-0.1	36,180	396177.69	4566580.05	0	1.20	0.70			3/27/2018 0:00	6:12:08			
SU 3	-0.84	34,575	396176.93	4566580.06	0	1.20	0.70			3/27/2018 0:00	6:12:09			
SU 3	0.23	36,903	396176.13	4566580.22	0	1.20	0.70			3/27/2018 0:00	6:12:10			
SU 3	-1.26	33,675	396175.38	4566580.37	0	1.20	0.70			3/27/2018 0:00	6:12:11			
SU 3	-2.02	32,028	396174.63	4566580.49	0	1.20	0.70			3/27/2018 0:00	6:12:12			
SU 3	-2.15	31,737	396173.83	4566580.57	0	1.20	0.70			3/27/2018 0:00	6:12:13			
SU 3	-1.65	32,834	396172.96	4566580.56	0	1.20	0.70			3/27/2018 0:00	6:12:14			
SU 3	-1.53	33,078	396172.16	4566580.7	0	1.20	0.70			3/27/2018 0:00	6:12:15			
SU 3	-1.46	33,229	396171.48	4566580.83	0	1.20	0.70			3/27/2018 0:00	6:12:16			
SU 3	-0.52	35,277	396170.82	4566580.92	0	1.20	0.70			3/27/2018 0:00	6:12:17			
SU 3	-1.07	34,079	396170.1	4566581.07	0	1.20	0.70			3/27/2018 0:00	6:12:18			
SU 3	-0.59	35,130	396169.27	4566581.1	0	1.20	0.70			3/27/2018 0:00	6:12:19			
SU 3	-1.01	34,222	396168.47	4566581.2	0	1.20	0.70			3/27/2018 0:00	6:12:20			
SU 3	-0.31	35,735	396167.74	4566581.24	0	1.20	0.70			3/27/2018 0:00	6:12:21			
SU 3	0.27	36,983	396167.08	4566581.29	0	1.20	0.70			3/27/2018 0:00	6:12:22			
SU 3	-0.7	34,896	396166.39	4566581.37	0	1.20	0.70			3/27/2018 0:00	6:12:23			
SU 3	0.39	37,254	396165.65	4566581.37	0	1.20	0.70			3/27/2018 0:00	6:12:24			
SU 3	-0.57	35,173	396164.84	4566581.46	0	1.20	0.70			3/27/2018 0:00	6:12:25			
SU 3	-0.34	35,673	396164.02	4566581.36	0	1.20	0.70			3/27/2018 0:00	6:12:26			
SU 3	-0.28	35,798	396163.21	4566581.27	0	1.20	0.70			3/27/2018 0:00	6:12:27			
SU 3	0.98	38,529	396162.42	4566581.25	0	1.20	0.70			3/27/2018 0:00	6:12:28			
SU 3	-0.48	35,372	396161.79	4566581.26	0	1.20	0.70			3/27/2018 0:00	6:12:29			
SU 3	0.06	36,526	396161.4	4566581.45	0	1.20	0.70			3/27/2018 0:00	6:12:30			
SU 3	-0.02	36,365	396161.14	4566581.75	0	1.20	0.70			3/27/2018 0:00	6:12:31			
SU 3	-0.31	35,731	396161.13	4566582.04	0	1.20	0.70			3/27/2018 0:00	6:12:32			
SU 3	0.24	36,922	396161.56	4566582.14	0	1.20	0.70			3/27/2018 0:00	6:12:33			
SU 3	-0.47	35,390	396162.2	4566582.12	0	1.20	0.70			3/27/2018 0:00	6:12:34			
SU 3	-0.96	34,317	396162.92	4566581.85	0	1.20	0.70			3/27/2018 0:00	6:12:35			
SU 3	0.17	36,779	396163.63	4566581.63	0	1.20	0.70			3/27/2018 0:00	6:12:36			
SU 3	0.53	37,545	396164.35	4566581.56	0	1.20	0.70			3/27/2018 0:00	6:12:37			
SU 3	-0.56	35,186	396165.09	4566581.43	0	1.20	0.70			3/27/2018 0:00	6:12:38			
SU 3	-0.35	35,646	396165.83	4566581.36	0	1.20	0.70			3/27/2018 0:00	6:12:39			
SU 3	-0.42	35,491	396166.48	4566581.34	0	1.20	0.70			3/27/2018 0:00	6:12:40			
SU 3	0	36,412	396167.13	4566581.28	0	1.20	0.70			3/27/2018 0:00	6:12:41			
SU 3	-0.39	35,563	396167.84	4566581.37	0	1.20	0.70			3/27/2018 0:00	6:12:42			
SU 3	-0.42	35,501	396168.59	4566581.55	0	1.20	0.70			3/27/2018 0:00	6:12:43			
SU 3	-0.74	34,795	396169.3	4566581.72	0	1.20	0.70			3/27/2018 0:00	6:12:44			
SU 3	0.6	37,708	396169.97	4566581.83	0	1.20	0.70			3/27/2018 0:00	6:12:45			
SU 3	-0.46	35,407	396170.58	4566581.89	0	1.20	0.70			3/27/2018 0:00	6:12:46			
SU 3	-0.45	35,431	396171.14	4566581.98	0	1.20	0.70			3/27/2018 0:00	6:12:47			

SU	Z-Score	CPM	Easting	Northing	MSL	PDOP	HDOP	CorrType	RcvrType	GPS_Date	GPS_Time	Update	FeatName	Datafile
SU 3	-0.24	35,887	396171.71	4566582.05	0	1.20	0.70			3/27/2018 0:00	6:12:48			
SU 3	-1.13	33,962	396172.26	4566582.08	0	1.20	0.70			3/27/2018 0:00	6:12:49			
SU 3	-1.2	33,810	396172.8	4566582.17	0	1.20	0.70			3/27/2018 0:00	6:12:50			
SU 3	0.17	36,772	396173.37	4566582.18	0	1.20	0.70			3/27/2018 0:00	6:12:51			
SU 3	0.28	37,003	396173.99	4566582.31	0	1.20	0.70			3/27/2018 0:00	6:12:52			
SU 3	-0.5	35,321	396174.61	4566582.37	0	1.20	0.70			3/27/2018 0:00	6:12:53			
SU 3	-0.72	34,840	396175.17	4566582.41	0	1.20	0.70			3/27/2018 0:00	6:12:54			
SU 3	0.32	37,090	396175.71	4566582.44	0	1.20	0.70			3/27/2018 0:00	6:12:55			
SU 3	-1.67	32,792	396176.31	4566582.43	0	1.20	0.70			3/27/2018 0:00	6:12:56			
SU 3	-0.74	34,808	396176.88	4566582.5	0	1.20	0.70			3/27/2018 0:00	6:12:57			
SU 3	-0.12	36,152	396177.52	4566582.54	0	1.20	0.70			3/27/2018 0:00	6:12:58			
SU 3	-1	34,238	396178.13	4566582.6	0	1.20	0.70			3/27/2018 0:00	6:12:59			
SU 3	-0.03	36,339	396178.75	4566582.58	0	1.20	0.70			3/27/2018 0:00	6:13:00			
SU 3	-0.37	35,605	396179.38	4566582.59	0	1.20	0.70			3/27/2018 0:00	6:13:01			
SU 3	-0.92	34,401	396179.98	4566582.63	0	1.20	0.70			3/27/2018 0:00	6:13:02			
SU 3	-0.54	35,240	396180.65	4566582.58	0	1.20	0.70			3/27/2018 0:00	6:13:03			
SU 3	-0.61	35,090	396181.33	4566582.62	0	1.20	0.70			3/27/2018 0:00	6:13:04			
SU 3	-1.09	34,032	396182	4566582.6	0	1.20	0.70			3/27/2018 0:00	6:13:05			
SU 3	-0.33	35,688	396182.67	4566582.61	0	1.20	0.70			3/27/2018 0:00	6:13:06			
SU 3	-0.91	34,422	396183.31	4566582.62	0	1.20	0.70			3/27/2018 0:00	6:13:07			
SU 3	-0.69	34,915	396183.94	4566582.57	0	1.20	0.70			3/27/2018 0:00	6:13:08			
SU 3	-0.27	35,819	396184.53	4566582.56	0	1.20	0.70			3/27/2018 0:00	6:13:09			
SU 3	-0.64	35,024	396185.06	4566582.5	0	1.20	0.70			3/27/2018 0:00	6:13:10			
SU 3	-0.06	36,266	396185.65	4566582.54	0	1.20	0.70			3/27/2018 0:00	6:13:11			
SU 3	-0.63	35,046	396186.31	4566582.56	0	1.20	0.70			3/27/2018 0:00	6:13:12			
SU 3	-1.25	33,691	396186.96	4566582.55	0	1.20	0.70			3/27/2018 0:00	6:13:13			
SU 3	-0.22	35,932	396187.64	4566582.61	0	1.20	0.70			3/27/2018 0:00	6:13:14			
SU 3	-1.86	32,370	396235.56	4566583.21	0	1.20	0.60			3/27/2018 0:00	6:14:28			
SU 3	-1.68	32,752	396236.2	4566583.21	0	1.20	0.60			3/27/2018 0:00	6:14:29			
SU 3	-1.14	33,928	396236.89	4566583.32	0	1.20	0.60			3/27/2018 0:00	6:14:30			
SU 3	-1.34	33,502	396237.55	4566583.6	0	1.20	0.60			3/27/2018 0:00	6:14:31			
SU 3	-1.76	32,585	396238.16	4566583.77	0	1.20	0.60			3/27/2018 0:00	6:14:32			
SU 3	-1.6	32,926	396238.78	4566583.88	0	1.20	0.60			3/27/2018 0:00	6:14:33			
SU 3	-0.6	35,111	396239.39	4566584.03	0	1.20	0.60			3/27/2018 0:00	6:14:34			
SU 3	-1.73	32,658	396240.01	4566584.16	0	1.20	0.60			3/27/2018 0:00	6:14:35			
SU 3	-1.66	32,794	396240.64	4566584.36	0	1.20	0.60			3/27/2018 0:00	6:14:36			
SU 3	-1.93	32,228	396241.32	4566584.48	0	1.20	0.60			3/27/2018 0:00	6:14:37			
SU 3	-2.72	30,497	396241.92	4566584.54	0	1.20	0.60			3/27/2018 0:00	6:14:38			
SU 3	-1.44	33,274	396242.5	4566584.67	0	1.20	0.60			3/27/2018 0:00	6:14:39			
SU 3	-1.79	32,528	396243.02	4566584.72	0	1.20	0.60			3/27/2018 0:00	6:14:40			
SU 3	-3.35	29,132	396243.5	4566584.85	0	1.20	0.60			3/27/2018 0:00	6:14:41			
SU 3	-3.12	29,633	396243.91	4566585.07	0	1.20	0.60			3/27/2018 0:00	6:14:42			
SU 3	-2.91	30,088	396244.06	4566585.13	0	1.20	0.60			3/27/2018 0:00	6:14:43			
SU 3	-1.1	34,012	396244.1	4566585.04	0	1.20	0.60			3/27/2018 0:00	6:14:44			
SU 3	-2.64	30,673	396244.06	4566584.99	0	1.20	0.60			3/27/2018 0:00	6:14:45			
SU 3	-2.9	30,108	396244.04	4566584.95	0	1.20	0.60			3/27/2018 0:00	6:14:46			
SU 3	-2.73	30,477	396244.06	4566584.93	0	1.20	0.60			3/27/2018 0:00	6:14:47			
SU 3	-2.64	30,689	396244.04	4566584.95	0	1.20	0.60			3/27/2018 0:00	6:14:48			
SU 3	-2.04	31,972	396243.95	4566584.94	0	1.20	0.60			3/27/2018 0:00	6:14:49			
SU 3	-2.45	31,093	396243.87	4566584.96	0	1.20	0.60			3/27/2018 0:00	6:14:50			
SU 3	-2.9	30,123	396243.74	4566585.22	0	1.20	0.60			3/27/2018 0:00	6:14:51			
SU 3	-2.94	30,030	396243.45	4566585.52	0	1.20	0.60			3/27/2018 0:00	6:14:52			

SU	Z-Score	CPM	Easting	Northing	MSL	PDOP	HDOP	CorrType	RcvrType	GPS_Date	GPS_Time	Update	FeatName	Datafile
SU 3	-2.33	31,357	396243.31	4566585.65	0	1.20	0.60			3/27/2018 0:00	6:14:53			
SU 3	-2.19	31,659	396243.28	4566585.22	0	1.20	0.60			3/27/2018 0:00	6:14:54			
SU 3	-2.47	31,045	396243.38	4566584.56	0	1.20	0.60			3/27/2018 0:00	6:14:55			
SU 3	-2.58	30,801	396243.42	4566583.93	0	1.20	0.60			3/27/2018 0:00	6:14:56			
SU 3	-2.89	30,140	396243.26	4566583.25	0	1.20	0.60			3/27/2018 0:00	6:14:57			
SU 3	-1.82	32,465	396243.01	4566582.65	0	1.20	0.60			3/27/2018 0:00	6:14:58			
SU 3	-2.31	31,396	396242.49	4566582.26	0	1.20	0.60			3/27/2018 0:00	6:14:59			
SU 3	-1.89	32,299	396241.87	4566582.06	0	1.20	0.60			3/27/2018 0:00	6:15:00			
SU 3	-2.38	31,234	396241.46	4566581.89	0	1.20	0.60			3/27/2018 0:00	6:15:01			
SU 3	-2.48	31,028	396241.34	4566581.76	0	1.20	0.60			3/27/2018 0:00	6:15:02			
SU 3	-2	32,057	396241.31	4566581.68	0	1.20	0.60			3/27/2018 0:00	6:15:03			
SU 3	-1.66	32,794	396241.32	4566581.68	0	1.20	0.60			3/27/2018 0:00	6:15:04			
SU 3	-1.9	32,288	396241.31	4566581.71	0	1.20	0.60			3/27/2018 0:00	6:15:05			
SU 3	-2.55	30,872	396241.3	4566581.72	0	1.20	0.60			3/27/2018 0:00	6:15:06			
SU 3	-2.42	31,148	396241.3	4566581.72	0	1.20	0.60			3/27/2018 0:00	6:15:07			
SU 3	-2.06	31,937	396241.28	4566581.74	0	1.20	0.60			3/27/2018 0:00	6:15:08			
SU 3	-2.26	31,504	396241.3	4566581.71	0	1.20	0.60			3/27/2018 0:00	6:15:09			
SU 3	-2.01	32,056	396241.29	4566581.64	0	1.20	0.60			3/27/2018 0:00	6:15:10			
SU 3	-2.63	30,694	396241.2	4566581.57	0	1.20	0.60			3/27/2018 0:00	6:15:11			
SU 3	-2.43	31,133	396241.05	4566581.48	0	1.20	0.60			3/27/2018 0:00	6:15:12			
SU 3	-1.04	34,153	396241.04	4566581.33	0	1.20	0.60			3/27/2018 0:00	6:15:13			
SU 3	-1.62	32,898	396241.02	4566581.31	0	1.20	0.60			3/27/2018 0:00	6:15:14			
SU 3	-1.53	33,094	396241	4566581.3	0	1.20	0.60			3/27/2018 0:00	6:15:15			
SU 3	-3.11	29,663	396240.99	4566581.3	0	1.20	0.60			3/27/2018 0:00	6:15:16			
SU 3	-2.45	31,086	396240.93	4566581.29	0	1.20	0.60			3/27/2018 0:00	6:15:17			
SU 3	-0.79	34,681	396240.64	4566581.27	0	1.20	0.60			3/27/2018 0:00	6:15:18			
SU 3	-0.34	35,670	396240.09	4566581.18	0	1.20	0.60			3/27/2018 0:00	6:15:19			
SU 3	-1.14	33,937	396239.57	4566580.97	0	1.20	0.60			3/27/2018 0:00	6:15:20			
SU 3	-0.91	34,434	396239.15	4566580.76	0	1.20	0.60			3/27/2018 0:00	6:15:21			
SU 3	-0.6	35,098	396238.61	4566580.46	0	1.20	0.60			3/27/2018 0:00	6:15:22			
SU 3	-1.47	33,224	396237.96	4566580.19	0	1.20	0.60			3/27/2018 0:00	6:15:23			
SU 3	-1.7	32,726	396237.45	4566579.92	0	1.20	0.60			3/27/2018 0:00	6:15:24			
SU 3	-2.13	31,791	396237	4566579.76	0	1.20	0.60			3/27/2018 0:00	6:15:25			
SU 3	-2	32,067	396236.48	4566579.67	0	1.20	0.60			3/27/2018 0:00	6:15:26			
SU 3	-1.48	33,187	396236.03	4566579.54	0	1.20	0.60			3/27/2018 0:00	6:15:27			
SU 3	-1.48	33,196	396235.55	4566579.55	0	1.20	0.60			3/27/2018 0:00	6:15:28			
SU 3	-0.95	34,339	396235.26	4566579.51	0	1.20	0.60			3/27/2018 0:00	6:15:29			
SU 3	-1.51	33,124	396235.15	4566579.43	0	1.20	0.60			3/27/2018 0:00	6:15:30			
SU 3	-3.13	29,611	396235.06	4566579.45	0	1.20	0.60			3/27/2018 0:00	6:15:31			
SU 3	-1.74	32,632	396234.88	4566579.48	0	1.20	0.60			3/27/2018 0:00	6:15:32			
SU 3	-1.16	33,898	396234.4	4566579.51	0	1.20	0.60			3/27/2018 0:00	6:15:33			
SU 3	-1.31	33,554	396233.78	4566579.32	0	1.20	0.60			3/27/2018 0:00	6:15:34			
SU 3	-1.59	32,949	396220.11	4566575.23	0	1.20	0.60			3/27/2018 0:00	6:16:06			
SU 3	-1.42	33,317	396219.48	4566575.01	0	1.20	0.60			3/27/2018 0:00	6:16:07			
SU 3	-1.04	34,159	396218.85	4566574.83	0	1.20	0.60			3/27/2018 0:00	6:16:08			
SU 3	-2.17	31,699	396218.16	4566574.77	0	1.20	0.60			3/27/2018 0:00	6:16:09			
SU 3	-1.39	33,395	396217.43	4566574.64	0	1.20	0.60			3/27/2018 0:00	6:16:10			
SU 3	-0.83	34,598	396216.78	4566574.58	0	1.20	0.60			3/27/2018 0:00	6:16:11			
SU 3	-0.96	34,329	396216.13	4566574.61	0	1.20	0.60			3/27/2018 0:00	6:16:12			
SU 3	-1.96	32,162	396215.51	4566574.68	0	1.20	0.60			3/27/2018 0:00	6:16:13			
SU 3	-1.76	32,580	396214.87	4566574.89	0	1.20	0.60			3/27/2018 0:00	6:16:14			
SU 3	-1.96	32,145	396214.14	4566575	0	1.20	0.60			3/27/2018 0:00	6:16:15			

SU	Z-Score	CPM	Easting	Northing	MSL	PDOP	HDOP	CorrType	RcvrType	GPS_Date	GPS_Time	Update	FeatName	Datafile
SU 3	-1.27	33,656	396213.51	4566575.02	0	1.20	0.60			3/27/2018 0:00	6:16:16			
SU 3	-1.65	32,834	396212.91	4566575.02	0	1.20	0.60			3/27/2018 0:00	6:16:17			
SU 3	-1.34	33,498	396212.32	4566575.04	0	1.20	0.60			3/27/2018 0:00	6:16:18			
SU 3	-0.86	34,534	396211.71	4566575.11	0	1.20	0.60			3/27/2018 0:00	6:16:19			
SU 3	-1.13	33,953	396211.09	4566575.11	0	1.20	0.60			3/27/2018 0:00	6:16:20			
SU 3	-0.8	34,678	396210.5	4566575.16	0	1.20	0.60			3/27/2018 0:00	6:16:21			
SU 3	-0.73	34,829	396209.91	4566575.17	0	1.20	0.60			3/27/2018 0:00	6:16:22			
SU 3	-1.48	33,187	396209.33	4566575.27	0	1.20	0.60			3/27/2018 0:00	6:16:23			
SU 3	-1.48	33,196	396208.76	4566575.38	0	1.20	0.60			3/27/2018 0:00	6:16:24			
SU 3	-1.37	33,439	396208.2	4566575.44	0	1.20	0.60			3/27/2018 0:00	6:16:25			
SU 3	-1.59	32,959	396207.62	4566575.52	0	1.20	0.60			3/27/2018 0:00	6:16:26			
SU 3	-2.1	31,850	396207.07	4566575.55	0	1.20	0.60			3/27/2018 0:00	6:16:27			
SU 3	-2.28	31,452	396206.52	4566575.62	0	1.20	0.60			3/27/2018 0:00	6:16:28			
SU 3	-1.08	34,053	396205.98	4566575.64	0	1.20	0.60			3/27/2018 0:00	6:16:29			
SU 3	-0.63	35,033	396205.44	4566575.73	0	1.20	0.60			3/27/2018 0:00	6:16:30			
SU 3	-1.22	33,748	396204.86	4566575.81	0	1.20	0.60			3/27/2018 0:00	6:16:31			
SU 3	-1.22	33,757	396204.3	4566575.87	0	1.20	0.60			3/27/2018 0:00	6:16:32			
SU 3	-0.49	35,349	396203.73	4566575.86	0	1.20	0.60			3/27/2018 0:00	6:16:33			
SU 3	-0.42	35,494	396203.2	4566575.87	0	1.20	0.60			3/27/2018 0:00	6:16:34			
SU 3	-1.38	33,401	396202.67	4566576.04	0	1.20	0.60			3/27/2018 0:00	6:16:35			
SU 3	-1.48	33,190	396202.06	4566576.2	0	1.20	0.60			3/27/2018 0:00	6:16:36			
SU 3	-1.58	32,987	396201.35	4566576.39	0	1.20	0.60			3/27/2018 0:00	6:16:37			
SU 3	-1.61	32,906	396200.57	4566576.45	0	1.20	0.60			3/27/2018 0:00	6:16:38			
SU 3	-0.38	35,586	396199.87	4566576.52	0	1.20	0.60			3/27/2018 0:00	6:16:39			
SU 3	-1.16	33,886	396199.15	4566576.61	0	1.20	0.60			3/27/2018 0:00	6:16:40			
SU 3	-1.19	33,821	396198.48	4566576.71	0	1.20	0.60			3/27/2018 0:00	6:16:41			
SU 3	-1.35	33,475	396197.8	4566576.95	0	1.20	0.60			3/27/2018 0:00	6:16:42			
SU 3	-2.1	31,859	396197.07	4566577.16	0	1.20	0.60			3/27/2018 0:00	6:16:43			
SU 3	-0.75	34,784	396196.32	4566577.19	0	1.10	0.60			3/27/2018 0:00	6:16:44			
SU 3	-0.89	34,466	396195.52	4566577.23	0	1.10	0.60			3/27/2018 0:00	6:16:45			
SU 3	-0.13	36,126	396194.77	4566577.24	0	1.10	0.60			3/27/2018 0:00	6:16:46			
SU 3	-1.02	34,201	396194.05	4566577.27	0	1.10	0.60			3/27/2018 0:00	6:16:47			
SU 3	-1.53	33,090	396193.31	4566577.4	0	1.10	0.60			3/27/2018 0:00	6:16:48			
SU 3	-1.06	34,102	396192.58	4566577.49	0	1.10	0.60			3/27/2018 0:00	6:16:49			
SU 3	-0.5	35,315	396191.9	4566577.58	0	1.10	0.60			3/27/2018 0:00	6:16:50			
SU 3	-0.35	35,649	396191.17	4566577.7	0	1.10	0.60			3/27/2018 0:00	6:16:51			
SU 3	-0.35	35,642	396190.43	4566577.78	0	1.10	0.60			3/27/2018 0:00	6:16:52			
SU 3	-0.56	35,190	396189.69	4566577.97	0	1.10	0.60			3/27/2018 0:00	6:16:53			
SU 3	-1.12	33,967	396188.98	4566578.1	0	1.10	0.60			3/27/2018 0:00	6:16:54			
SU 3	0.74	38,012	396188.23	4566578.15	0	1.10	0.60			3/27/2018 0:00	6:16:55			
SU 3	0.35	37,163	396187.5	4566578.24	0	1.10	0.60			3/27/2018 0:00	6:16:56			
SU 3	-0.87	34,520	396186.82	4566578.29	0	1.10	0.60			3/27/2018 0:00	6:16:57			
SU 3	-1.55	33,050	396186.08	4566578.44	0	1.10	0.60			3/27/2018 0:00	6:16:58			
SU 3	-0.46	35,412	396185.33	4566578.57	0	1.10	0.60			3/27/2018 0:00	6:16:59			
SU 3	0.63	37,773	396184.62	4566578.55	0	1.10	0.60			3/27/2018 0:00	6:17:00			
SU 3	0.25	36,953	396183.8	4566578.69	0	1.10	0.60			3/27/2018 0:00	6:17:01			
SU 3	-0.38	35,578	396182.99	4566578.87	0	1.10	0.60			3/27/2018 0:00	6:17:02			
SU 3	-0.69	34,904	396182.21	4566578.97	0	1.10	0.60			3/27/2018 0:00	6:17:03			
SU 3	-1.47	33,206	396181.45	4566579	0	1.10	0.60			3/27/2018 0:00	6:17:04			
SU 3	-1.1	34,011	396180.74	4566578.95	0	1.10	0.60			3/27/2018 0:00	6:17:05			
SU 3	-0.96	34,332	396180	4566578.89	0	1.10	0.60			3/27/2018 0:00	6:17:06			
SU 3	-0.64	35,013	396179.28	4566578.95	0	1.10	0.60			3/27/2018 0:00	6:17:07			

SU	Z-Score	CPM	Easting	Northing	MSL	PDOP	HDOP	CorrType	RcvrType	GPS_Date	GPS_Time	Update	FeatName	Datafile
SU 3	-1.19	33,833	396178.61	4566578.98	0	1.10	0.60			3/27/2018 0:00	6:17:08			
SU 3	-1.22	33,748	396178.07	4566578.97	0	1.10	0.60			3/27/2018 0:00	6:17:09			
SU 3	-0.18	36,007	396177.85	4566578.94	0	1.10	0.60			3/27/2018 0:00	6:17:10			
SU 3	-1.03	34,171	396177.76	4566578.83	0	1.10	0.60			3/27/2018 0:00	6:17:11			
SU 3	0.2	36,832	396177.76	4566578.84	0	1.10	0.60			3/27/2018 0:00	6:17:12			
SU 3	0.34	37,138	396177.75	4566578.86	0	1.10	0.60			3/27/2018 0:00	6:17:13			
SU 3	-0.12	36,134	396177.68	4566578.88	0	1.10	0.60			3/27/2018 0:00	6:17:14			
SU 3	-0.14	36,093	396177.66	4566578.86	0	1.10	0.60			3/27/2018 0:00	6:17:15			
SU 3	-0.91	34,433	396177.64	4566578.85	0	1.10	0.60			3/27/2018 0:00	6:17:16			
SU 3	-1.02	34,198	396177.67	4566578.97	0	1.10	0.60			3/27/2018 0:00	6:17:17			
SU 3	-1.42	33,329	396177.74	4566579.08	0	1.10	0.60			3/27/2018 0:00	6:17:18			
SU 3	-0.37	35,602	396177.78	4566578.98	0	1.10	0.60			3/27/2018 0:00	6:17:19			
SU 3	-1.12	33,980	396177.61	4566578.96	0	1.10	0.60			3/27/2018 0:00	6:17:20			
SU 3	0.3	37,055	396177.28	4566578.98	0	1.10	0.60			3/27/2018 0:00	6:17:21			
SU 3	1.25	39,113	396176.92	4566578.96	0	1.10	0.60			3/27/2018 0:00	6:17:22			
SU 3	-0.1	36,178	396176.75	4566578.96	0	1.10	0.60			3/27/2018 0:00	6:17:23			
SU 3	-0.78	34,724	396176.73	4566578.97	0	1.10	0.60			3/27/2018 0:00	6:17:24			
SU 3	-0.15	36,071	396176.61	4566578.98	0	1.10	0.60			3/27/2018 0:00	6:17:25			
SU 3	0.06	36,527	396176.21	4566578.86	0	1.10	0.60			3/27/2018 0:00	6:17:26			
SU 3	-0.04	36,323	396175.53	4566578.62	0	1.10	0.60			3/27/2018 0:00	6:17:27			
SU 3	-0.95	34,345	396174.77	4566578.49	0	1.10	0.60			3/27/2018 0:00	6:17:28			
SU 3	0.92	38,406	396173.93	4566578.44	0	1.10	0.60			3/27/2018 0:00	6:17:29			
SU 3	0.41	37,291	396173.14	4566578.37	0	1.10	0.60			3/27/2018 0:00	6:17:30			
SU 3	0.21	36,862	396172.37	4566578.31	0	1.10	0.60			3/27/2018 0:00	6:17:31			
SU 3	-0.14	36,095	396171.6	4566578.13	0	1.10	0.60			3/27/2018 0:00	6:17:32			
SU 3	-0.33	35,694	396170.94	4566578.01	0	1.10	0.60			3/27/2018 0:00	6:17:33			
SU 3	0.11	36,643	396170.22	4566578.17	0	1.10	0.60			3/27/2018 0:00	6:17:34			
SU 3	0.01	36,431	396169.41	4566578.31	0	1.10	0.60			3/27/2018 0:00	6:17:35			
SU 3	-0.7	34,877	396168.67	4566578.49	0	1.10	0.60			3/27/2018 0:00	6:17:36			
SU 3	-0.9	34,459	396167.98	4566578.59	0	1.10	0.60			3/27/2018 0:00	6:17:37			
SU 3	0.3	37,054	396167.32	4566578.6	0	1.10	0.60			3/27/2018 0:00	6:17:38			
SU 3	0.65	37,823	396166.71	4566578.71	0	1.10	0.60			3/27/2018 0:00	6:17:39			
SU 3	0.11	36,636	396166	4566578.77	0	1.10	0.60			3/27/2018 0:00	6:17:40			
SU 3	-0.72	34,839	396165.28	4566578.94	0	1.10	0.60			3/27/2018 0:00	6:17:41			
SU 3	-0.03	36,339	396164.55	4566579.06	0	1.10	0.60			3/27/2018 0:00	6:17:42			
SU 3	-1.18	33,835	396163.81	4566579.17	0	1.10	0.60			3/27/2018 0:00	6:17:43			
SU 3	-0.28	35,788	396163.16	4566579.34	0	1.10	0.60			3/27/2018 0:00	6:17:44			
SU 3	-0.27	35,827	396162.5	4566579.39	0	1.10	0.60			3/27/2018 0:00	6:17:45			
SU 3	-0.21	35,956	396162	4566579.45	0	1.10	0.60			3/27/2018 0:00	6:17:46			
SU 3	-0.98	34,279	396161.76	4566579.52	0	1.10	0.60			3/27/2018 0:00	6:17:47			
SU 3	-0.84	34,579	396161.68	4566579.7	0	1.10	0.60			3/27/2018 0:00	6:17:48			
SU 3	-0.12	36,155	396161.73	4566579.85	0	1.10	0.60			3/27/2018 0:00	6:17:49			
SU 3	0.02	36,458	396161.76	4566579.86	0	1.10	0.60			3/27/2018 0:00	6:17:50			
SU 3	0.09	36,594	396161.74	4566579.9	0	1.10	0.60			3/27/2018 0:00	6:17:51			
SU 3	-0.69	34,918	396161.6	4566579.8	0	1.10	0.60			3/27/2018 0:00	6:17:52			
SU 3	-0.66	34,979	396161.61	4566579.34	0	1.10	0.60			3/27/2018 0:00	6:17:53			
SU 3	-1.05	34,125	396162.16	4566578.85	0	1.10	0.60			3/27/2018 0:00	6:17:54			
SU 3	-0.6	35,111	396162.8	4566578.53	0	1.10	0.60			3/27/2018 0:00	6:17:55			
SU 3	-0.46	35,417	396163.6	4566578.45	0	1.10	0.60			3/27/2018 0:00	6:17:56			
SU 3	1.14	38,884	396164.35	4566578.47	0	1.10	0.60			3/27/2018 0:00	6:17:57			
SU 3	0.77	38,071	396165.06	4566578.45	0	1.10	0.60			3/27/2018 0:00	6:17:58			
SU 3	-0.16	36,067	396165.74	4566578.49	0	1.10	0.60			3/27/2018 0:00	6:17:59			

SU	Z-Score	CPM	Easting	Northing	MSL	PDOP	HDOP	CorrType	RcvrType	GPS_Date	GPS_Time	Update	FeatName	Datafile
SU 3	-1.19	33,827	396166.44	4566578.52	0	1.10	0.60			3/27/2018 0:00	6:18:00			
SU 3	-0.02	36,356	396167.06	4566578.56	0	1.10	0.60			3/27/2018 0:00	6:18:01			
SU 3	0.2	36,839	396167.7	4566578.7	0	1.10	0.60			3/27/2018 0:00	6:18:02			
SU 3	0.3	37,050	396168.36	4566578.66	0	1.10	0.60			3/27/2018 0:00	6:18:03			
SU 3	0.09	36,592	396168.95	4566578.49	0	1.10	0.60			3/27/2018 0:00	6:18:04			
SU 3	1.39	39,416	396169.65	4566578.36	0	1.10	0.60			3/27/2018 0:00	6:18:05			
SU 3	-0.35	35,647	396170.4	4566578.26	0	1.10	0.60			3/27/2018 0:00	6:18:06			
SU 3	-1.25	33,691	396171.1	4566578.27	0	1.10	0.60			3/27/2018 0:00	6:18:07			
SU 3	-0.73	34,822	396171.75	4566578.3	0	1.10	0.60			3/27/2018 0:00	6:18:08			
SU 3	1.39	39,425	396172.38	4566578.31	0	1.10	0.60			3/27/2018 0:00	6:18:09			
SU 3	-0.69	34,906	396173.02	4566578.4	0	1.10	0.60			3/27/2018 0:00	6:18:10			
SU 3	-0.29	35,786	396173.73	4566578.35	0	1.10	0.60			3/27/2018 0:00	6:18:11			
SU 3	-1.69	32,736	396174.47	4566578.32	0	1.10	0.60			3/27/2018 0:00	6:18:12			
SU 3	-0.45	35,424	396175.16	4566578.42	0	1.10	0.60			3/27/2018 0:00	6:18:13			
SU 3	-2.19	31,656	396175.86	4566578.49	0	1.10	0.60			3/27/2018 0:00	6:18:14			
SU 3	-0.48	35,364	396176.49	4566578.49	0	1.10	0.60			3/27/2018 0:00	6:18:15			
SU 3	-0.89	34,482	396177.05	4566578.28	0	1.10	0.60			3/27/2018 0:00	6:18:16			
SU 3	-1.28	33,620	396177.55	4566577.98	0	1.10	0.60			3/27/2018 0:00	6:18:17			
SU 3	-0.28	35,795	396178.09	4566577.82	0	1.10	0.60			3/27/2018 0:00	6:18:18			
SU 3	0.09	36,608	396178.65	4566577.71	0	1.10	0.60			3/27/2018 0:00	6:18:19			
SU 3	-0.66	34,982	396179.24	4566577.79	0	1.10	0.60			3/27/2018 0:00	6:18:20			
SU 3	-0.35	35,655	396179.87	4566577.8	0	1.10	0.60			3/27/2018 0:00	6:18:21			
SU 3	-0.38	35,583	396180.44	4566577.83	0	1.10	0.60			3/27/2018 0:00	6:18:22			
SU 3	0.18	36,796	396181.02	4566577.84	0	1.10	0.60			3/27/2018 0:00	6:18:23			
SU 3	0.26	36,979	396181.62	4566577.77	0	1.10	0.60			3/27/2018 0:00	6:18:24			
SU 3	-1.29	33,604	396182.21	4566577.77	0	1.10	0.60			3/27/2018 0:00	6:18:25			
SU 3	-2.18	31,681	396182.7	4566577.8	0	1.10	0.60			3/27/2018 0:00	6:18:26			
SU 3	-0.7	34,890	396183.17	4566577.86	0	1.10	0.60			3/27/2018 0:00	6:18:27			
SU 3	-0.27	35,812	396183.77	4566577.84	0	1.10	0.60			3/27/2018 0:00	6:18:28			
SU 3	-0.37	35,593	396184.43	4566577.89	0	1.10	0.60			3/27/2018 0:00	6:18:29			
SU 3	-0.39	35,568	396185	4566577.81	0	1.10	0.60			3/27/2018 0:00	6:18:30			
SU 3	0.04	36,492	396185.48	4566577.72	0	1.10	0.60			3/27/2018 0:00	6:18:31			
SU 3	-0.21	35,943	396185.95	4566577.68	0	1.10	0.60			3/27/2018 0:00	6:18:32			
SU 3	-0.1	36,195	396186.41	4566577.55	0	1.10	0.60			3/27/2018 0:00	6:18:33			
SU 3	-0.73	34,818	396186.93	4566577.47	0	1.10	0.60			3/27/2018 0:00	6:18:34			
SU 3	-0.52	35,284	396187.54	4566577.32	0	1.10	0.60			3/27/2018 0:00	6:18:35			
SU 3	-1.27	33,661	396188.22	4566577.29	0	1.10	0.60			3/27/2018 0:00	6:18:36			
SU 3	-0.94	34,365	396188.83	4566577.31	0	1.10	0.60			3/27/2018 0:00	6:18:37			
SU 3	-1.23	33,731	396189.43	4566577.21	0	1.10	0.60			3/27/2018 0:00	6:18:38			
SU 3	-0.27	35,823	396190.1	4566577.15	0	1.10	0.60			3/27/2018 0:00	6:18:39			
SU 3	-0.91	34,425	396190.78	4566577.04	0	1.10	0.60			3/27/2018 0:00	6:18:40			
SU 3	-0.85	34,556	396191.43	4566577.01	0	1.10	0.60			3/27/2018 0:00	6:18:41			
SU 3	-0.59	35,129	396192.02	4566577.07	0	1.10	0.60			3/27/2018 0:00	6:18:42			
SU 3	-1.17	33,862	396192.64	4566577.02	0	1.10	0.60			3/27/2018 0:00	6:18:43			
SU 3	-0.43	35,465	396193.23	4566577.02	0	1.10	0.60			3/27/2018 0:00	6:18:44			
SU 3	-0.29	35,776	396193.84	4566576.97	0	1.10	0.60			3/27/2018 0:00	6:18:45			
SU 3	-0.23	35,914	396194.47	4566576.96	0	1.10	0.60			3/27/2018 0:00	6:18:46			
SU 3	0.37	37,208	396195.02	4566576.98	0	1.10	0.60			3/27/2018 0:00	6:18:47			
SU 3	-1.03	34,172	396195.62	4566576.94	0	1.10	0.60			3/27/2018 0:00	6:18:48			
SU 3	-1.06	34,103	396196.24	4566576.94	0	1.10	0.60			3/27/2018 0:00	6:18:49			
SU 3	-1.36	33,455	396196.82	4566576.77	0	1.10	0.60			3/27/2018 0:00	6:18:50			
SU 3	-1.7	32,724	396197.46	4566576.63	0	1.10	0.60			3/27/2018 0:00	6:18:51			

SU	Z-Score	CPM	Easting	Northing	MSL	PDOP	HDOP	CorrType	RcvrType	GPS_Date	GPS_Time	Update	FeatName	Datafile
SU 3	-0.23	35,901	396198.14	4566576.55	0	1.10	0.60			3/27/2018 0:00	6:18:52			
SU 3	-1.25	33,695	396198.75	4566576.33	0	1.10	0.60			3/27/2018 0:00	6:18:53			
SU 3	-1.05	34,133	396199.31	4566576.1	0	1.10	0.60			3/27/2018 0:00	6:18:54			
SU 3	-1.85	32,383	396199.86	4566575.77	0	1.10	0.60			3/27/2018 0:00	6:18:55			
SU 3	-1.5	33,146	396200.49	4566575.48	0	1.10	0.60			3/27/2018 0:00	6:18:56			
SU 3	-0.31	35,736	396201.2	4566575.27	0	1.10	0.60			3/27/2018 0:00	6:18:57			
SU 3	-1.21	33,774	396201.85	4566575.02	0	1.10	0.60			3/27/2018 0:00	6:18:58			
SU 3	0.76	38,053	396202.47	4566574.95	0	1.10	0.60			3/27/2018 0:00	6:18:59			
SU 3	-0.81	34,653	396203.08	4566575.02	0	1.10	0.60			3/27/2018 0:00	6:19:00			
SU 3	-0.78	34,703	396203.58	4566575.14	0	1.10	0.60			3/27/2018 0:00	6:19:01			
SU 3	-1.93	32,225	396204.19	4566575.3	0	1.10	0.60			3/27/2018 0:00	6:19:02			
SU 3	-1.42	33,316	396204.89	4566575.34	0	1.10	0.60			3/27/2018 0:00	6:19:03			
SU 3	-1.19	33,829	396205.51	4566575.38	0	1.10	0.60			3/27/2018 0:00	6:19:04			
SU 3	-1.1	34,017	396206.15	4566575.48	0	1.10	0.60			3/27/2018 0:00	6:19:05			
SU 3	-0.39	35,564	396206.78	4566575.43	0	1.10	0.60			3/27/2018 0:00	6:19:06			
SU 3	0	36,401	396207.42	4566575.36	0	1.10	0.60			3/27/2018 0:00	6:19:07			
SU 3	-1.09	34,030	396208.05	4566575.24	0	1.10	0.60			3/27/2018 0:00	6:19:08			
SU 3	-1.6	32,927	396208.69	4566574.96	0	1.10	0.60			3/27/2018 0:00	6:19:09			
SU 3	-1.47	33,221	396209.39	4566574.77	0	1.10	0.60			3/27/2018 0:00	6:19:10			
SU 3	-1.74	32,635	396210.06	4566574.63	0	1.10	0.60			3/27/2018 0:00	6:19:11			
SU 3	-1.38	33,419	396210.78	4566574.44	0	1.10	0.60			3/27/2018 0:00	6:19:12			
SU 3	-2.57	30,824	396211.49	4566574.36	0	1.10	0.60			3/27/2018 0:00	6:19:13			
SU 3	-1.85	32,396	396212.22	4566574.35	0	1.10	0.60			3/27/2018 0:00	6:19:14			
SU 3	-0.15	36,089	396212.98	4566574.31	0	1.10	0.60			3/27/2018 0:00	6:19:15			
SU 3	-2.09	31,882	396213.74	4566574.37	0	1.10	0.60			3/27/2018 0:00	6:19:16			
SU 3	-3.32	29,210	396214.39	4566574.29	0	1.10	0.60			3/27/2018 0:00	6:19:17			
SU 3	-2.59	30,792	396215.1	4566574.12	0	1.10	0.60			3/27/2018 0:00	6:19:18			
SU 3	-2.6	30,768	396215.81	4566573.97	0	1.10	0.60			3/27/2018 0:00	6:19:19			
SU 3	-0.6	35,112	396216.54	4566573.78	0	1.10	0.60			3/27/2018 0:00	6:19:20			
SU 3	-1.22	33,768	396217.25	4566573.67	0	1.10	0.60			3/27/2018 0:00	6:19:21			
SU 3	-1.16	33,882	396217.97	4566573.59	0	1.10	0.60			3/27/2018 0:00	6:19:22			
SU 3	-0.82	34,630	396218.7	4566573.45	0	1.10	0.60			3/27/2018 0:00	6:19:23			
SU 3	-1.34	33,497	396219.51	4566573.41	0	1.10	0.60			3/27/2018 0:00	6:19:24			
SU 3	-2.44	31,114	396220.24	4566573.37	0	1.10	0.60			3/27/2018 0:00	6:19:25			
SU 3	-1.61	32,918	396220.91	4566573.24	0	1.10	0.60			3/27/2018 0:00	6:19:26			
SU 3	-1.39	33,399	396221.53	4566573.16	0	1.10	0.60			3/27/2018 0:00	6:19:27			
SU 3	-0.76	34,750	396222.2	4566573.04	0	1.10	0.60			3/27/2018 0:00	6:19:28			
SU 3	-1.76	32,597	396222.89	4566572.96	0	1.10	0.60			3/27/2018 0:00	6:19:29			
SU 3	-0.66	34,969	396223.49	4566572.89	0	1.10	0.60			3/27/2018 0:00	6:19:30			
SU 3	-2.05	31,962	396224.2	4566572.81	0	1.10	0.60			3/27/2018 0:00	6:19:31			
SU 3	-2.57	30,820	396224.9	4566572.95	0	1.10	0.60			3/27/2018 0:00	6:19:32			
SU 3	-2.08	31,885	396225.55	4566573.13	0	1.10	0.60			3/27/2018 0:00	6:19:33			
SU 3	-1.09	34,041	396226.15	4566573.28	0	1.10	0.60			3/27/2018 0:00	6:19:34			
SU 3	-1.7	32,720	396226.74	4566573.35	0	1.10	0.60			3/27/2018 0:00	6:19:35			
SU 3	-2.35	31,310	396227.46	4566573.24	0	1.10	0.60			3/27/2018 0:00	6:19:36			
SU 3	-1.74	32,637	396228.14	4566573.26	0	1.10	0.60			3/27/2018 0:00	6:19:37			
SU 3	-3.24	29,369	396228.77	4566573.35	0	1.10	0.60			3/27/2018 0:00	6:19:38			
SU 3	-2.25	31,522	396229.3	4566573.43	0	1.10	0.60			3/27/2018 0:00	6:19:39			
SU 3	-3.23	29,390	396229.89	4566573.45	0	1.10	0.60			3/27/2018 0:00	6:19:40			
SU 3	-2.43	31,137	396230.56	4566573.45	0	1.10	0.60			3/27/2018 0:00	6:19:41			
SU 3	-2.02	32,024	396231.14	4566573.58	0	1.10	0.60			3/27/2018 0:00	6:19:42			
SU 3	-1.95	32,186	396231.72	4566573.65	0	1.10	0.60			3/27/2018 0:00	6:19:43			

SU	Z-Score	CPM	Easting	Northing	MSL	PDOP	HDOP	CorrType	RcvrType	GPS_Date	GPS_Time	Update	FeatName	Datafile
SU 3	-2.12	31,806	396232.31	4566573.7	0	1.10	0.60			3/27/2018 0:00	6:19:44			
SU 3	-2.18	31,683	396232.9	4566573.79	0	1.10	0.60			3/27/2018 0:00	6:19:45			
SU 3	-2.47	31,050	396233.51	4566573.87	0	1.10	0.60			3/27/2018 0:00	6:19:46			
SU 3	-1.34	33,502	396234.11	4566574.01	0	1.10	0.60			3/27/2018 0:00	6:19:47			
SU 3	-2.09	31,865	396234.72	4566574.02	0	1.10	0.60			3/27/2018 0:00	6:19:48			
SU 3	-2.27	31,486	396235.37	4566574.06	0	1.10	0.60			3/27/2018 0:00	6:19:49			
SU 3	-2.04	31,991	396236.08	4566574.05	0	1.10	0.60			3/27/2018 0:00	6:19:50			
SU 3	-2.17	31,698	396236.8	4566574.05	0	1.10	0.60			3/27/2018 0:00	6:19:51			
SU 3	-0.61	35,074	396237.41	4566574.14	0	1.10	0.60			3/27/2018 0:00	6:19:52			
SU 3	-1.97	32,138	396237.95	4566574.13	0	1.10	0.60			3/27/2018 0:00	6:19:53			
SU 3	-2.51	30,954	396238.58	4566573.99	0	1.10	0.60			3/27/2018 0:00	6:19:54			
SU 3	-1.72	32,668	396239.06	4566574	0	1.10	0.60			3/27/2018 0:00	6:19:55			
SU 3	-1.21	33,787	396239.1	4566574.11	0	1.10	0.60			3/27/2018 0:00	6:19:56			
SU 3	-2.31	31,396	396238.96	4566574.47	0	1.10	0.60			3/27/2018 0:00	6:19:57			
SU 3	-2.28	31,459	396238.71	4566575.08	0	1.10	0.60			3/27/2018 0:00	6:19:58			
SU 3	-1.75	32,614	396238.65	4566575.81	0	1.10	0.60			3/27/2018 0:00	6:19:59			
SU 3	-1.63	32,873	396238.63	4566576.55	0	1.10	0.60			3/27/2018 0:00	6:20:00			
SU 3	-0.67	34,948	396238.53	4566577.21	0	1.10	0.60			3/27/2018 0:00	6:20:01			
SU 3	-1.53	33,097	396238.56	4566577.77	0	1.10	0.60			3/27/2018 0:00	6:20:02			
SU 3	-2.65	30,654	396238.56	4566578.38	0	1.10	0.60			3/27/2018 0:00	6:20:03			
SU 3	-2.19	31,647	396238.57	4566579.13	0	1.10	0.60			3/27/2018 0:00	6:20:04			
SU 3	-1.77	32,561	396238.54	4566579.89	0	1.10	0.60			3/27/2018 0:00	6:20:05			
SU 3	-2.28	31,450	396238.44	4566580.63	0	1.10	0.60			3/27/2018 0:00	6:20:06			
SU 3	-0.91	34,442	396238.42	4566581.36	0	1.10	0.60			3/27/2018 0:00	6:20:07			
SU 3	-1.78	32,550	396238.46	4566582.14	0	1.10	0.60			3/27/2018 0:00	6:20:08			
SU 3	-1.9	32,287	396238.39	4566582.87	0	1.10	0.60			3/27/2018 0:00	6:20:09			
SU 3	-2.21	31,622	396238.36	4566583.62	0	1.10	0.60			3/27/2018 0:00	6:20:10			
SU 3	-1.84	32,415	396238.36	4566584.34	0	1.10	0.60			3/27/2018 0:00	6:20:11			
SU 3	-2.69	30,573	396238.36	4566584.99	0	1.10	0.60			3/27/2018 0:00	6:20:12			
SU 3	-3.15	29,567	396238.37	4566585.66	0	1.10	0.60			3/27/2018 0:00	6:20:13			
SU 3	-1.77	32,571	396238.3	4566586.32	0	1.10	0.60			3/27/2018 0:00	6:20:14			
SU 3	-1.98	32,112	396238.32	4566587.09	0	1.10	0.60			3/27/2018 0:00	6:20:15			
SU 3	-3.21	29,448	396238.2	4566587.78	0	1.10	0.60			3/27/2018 0:00	6:20:16			
SU 3	-2.38	31,242	396237.87	4566588.44	0	1.10	0.60			3/27/2018 0:00	6:20:17			
SU 3	-2.45	31,090	396237.45	4566589.02	0	1.10	0.60			3/27/2018 0:00	6:20:18			
SU 3	-2.92	30,062	396236.97	4566589.52	0	1.10	0.60			3/27/2018 0:00	6:20:19			
SU 3	-2.37	31,275	396236.67	4566590.06	0	1.10	0.60			3/27/2018 0:00	6:20:20			
SU 3	-2.39	31,218	396236.59	4566590.6	0	1.10	0.60			3/27/2018 0:00	6:20:21			
SU 3	-1.96	32,164	396236.64	4566591.22	0	1.10	0.60			3/27/2018 0:00	6:20:22			
SU 3	-1.89	32,311	396236.86	4566591.93	0	1.10	0.60			3/27/2018 0:00	6:20:23			
SU 3	-2.38	31,237	396237.06	4566592.62	0	1.10	0.60			3/27/2018 0:00	6:20:24			
SU 3	-3.11	29,649	396237.29	4566593.33	0	1.10	0.60			3/27/2018 0:00	6:20:25			
SU 3	-2.76	30,422	396237.62	4566593.96	0	1.10	0.60			3/27/2018 0:00	6:20:26			
SU 3	-2.67	30,615	396237.88	4566594.62	0	1.10	0.60			3/27/2018 0:00	6:20:27			
SU 3	-2.79	30,363	396238.16	4566595.27	0	1.10	0.60			3/27/2018 0:00	6:20:28			
SU 3	-2.23	31,561	396238.38	4566595.91	0	1.10	0.60			3/27/2018 0:00	6:20:29			
SU 3	-1.14	33,930	396238.45	4566596.65	0	1.10	0.60			3/27/2018 0:00	6:20:30			
SU 3	-2.46	31,072	396238.58	4566597.37	0	1.10	0.60			3/27/2018 0:00	6:20:31			
SU 3	-1.72	32,668	396238.65	4566598.12	0	1.10	0.60			3/27/2018 0:00	6:20:32			
SU 3	-2.15	31,747	396238.65	4566598.8	0	1.10	0.60			3/27/2018 0:00	6:20:33			
SU 3	-1.71	32,686	396238.72	4566599.46	0	1.10	0.60			3/27/2018 0:00	6:20:34			
SU 3	-1.97	32,141	396238.79	4566600.12	0	1.10	0.60			3/27/2018 0:00	6:20:35			

SU	Z-Score	CPM	Easting	Northing	MSL	PDOP	HDOP	CorrType	RcvrType	GPS_Date	GPS_Time	Update	FeatName	Datafile
SU 3	-1.83	32,425	396238.95	4566600.81	0	1.10	0.60			3/27/2018 0:00	6:20:36			
SU 3	-1.91	32,256	396239.04	4566601.46	0	1.10	0.60			3/27/2018 0:00	6:20:37			
SU 3	-2	32,064	396239.1	4566602.15	0	1.10	0.60			3/27/2018 0:00	6:20:38			
SU 3	-2.24	31,536	396239.32	4566602.88	0	1.10	0.60			3/27/2018 0:00	6:20:39			
SU 3	-1.49	33,174	396239.48	4566603.65	0	1.10	0.60			3/27/2018 0:00	6:20:40			
SU 3	-1.59	32,953	396239.61	4566604.39	0	1.10	0.60			3/27/2018 0:00	6:20:41			
SU 3	-2.32	31,368	396239.69	4566605.12	0	1.10	0.60			3/27/2018 0:00	6:20:42			
SU 3	-2.98	29,952	396239.75	4566605.74	0	1.10	0.60			3/27/2018 0:00	6:20:43			
SU 3	-2.24	31,548	396239.93	4566606.43	0	1.10	0.60			3/27/2018 0:00	6:20:44			
SU 3	-1.9	32,277	396239.94	4566607.19	0	1.10	0.60			3/27/2018 0:00	6:20:45			
SU 3	-1.75	32,609	396239.74	4566607.47	0	1.10	0.60			3/27/2018 0:00	6:20:46			
SU 3	-1.35	33,472	396239.54	4566607.08	0	1.10	0.60			3/27/2018 0:00	6:20:47			
SU 3	-1.99	32,098	396239.36	4566606.54	0	1.10	0.60			3/27/2018 0:00	6:20:48			
SU 3	-1.58	32,984	396239.27	4566605.93	0	1.10	0.60			3/27/2018 0:00	6:20:49			
SU 3	-2.44	31,106	396239.05	4566605.28	0	1.10	0.60			3/27/2018 0:00	6:20:50			
SU 3	-2.2	31,626	396238.77	4566604.66	0	1.10	0.60			3/27/2018 0:00	6:20:51			
SU 3	-2.74	30,466	396238.48	4566604.11	0	1.10	0.60			3/27/2018 0:00	6:20:52			
SU 3	-2.66	30,626	396238.25	4566603.52	0	1.10	0.60			3/27/2018 0:00	6:20:53			
SU 3	-3.1	29,676	396238.06	4566602.95	0	1.10	0.60			3/27/2018 0:00	6:20:54			
SU 3	-3.28	29,289	396237.79	4566602.35	0	1.10	0.60			3/27/2018 0:00	6:20:55			
SU 3	-2.22	31,592	396237.57	4566601.7	0	1.10	0.60			3/27/2018 0:00	6:20:56			
SU 3	-2.78	30,368	396237.37	4566601.05	0	1.10	0.60			3/27/2018 0:00	6:20:57			
SU 3	-2.48	31,022	396237.19	4566600.45	0	1.10	0.60			3/27/2018 0:00	6:20:58			
SU 3	-1.8	32,505	396237.13	4566599.78	0	1.10	0.60			3/27/2018 0:00	6:20:59			
SU 3	-1.93	32,216	396236.99	4566599.02	0	1.10	0.60			3/27/2018 0:00	6:21:00			
SU 3	-1.6	32,924	396236.92	4566598.25	0	1.10	0.60			3/27/2018 0:00	6:21:01			
SU 3	-1.29	33,611	396236.75	4566597.64	0	1.10	0.60			3/27/2018 0:00	6:21:02			
SU 3	-1.83	32,432	396236.49	4566597.01	0	1.10	0.60			3/27/2018 0:00	6:21:03			
SU 3	-1.39	33,398	396236.38	4566596.35	0	1.10	0.60			3/27/2018 0:00	6:21:04			
SU 3	-1.87	32,349	396236.24	4566595.68	0	1.10	0.60			3/27/2018 0:00	6:21:05			
SU 3	-1.58	32,987	396236.14	4566594.99	0	1.10	0.60			3/27/2018 0:00	6:21:06			
SU 3	-2.25	31,526	396236.02	4566594.32	0	1.10	0.60			3/27/2018 0:00	6:21:07			
SU 3	-1.91	32,271	396235.91	4566593.66	0	1.10	0.60			3/27/2018 0:00	6:21:08			
SU 3	-1.9	32,278	396235.88	4566592.99	0	1.10	0.60			3/27/2018 0:00	6:21:09			
SU 3	-1.93	32,219	396235.74	4566592.38	0	1.10	0.60			3/27/2018 0:00	6:21:10			
SU 3	-1.74	32,625	396235.61	4566591.83	0	1.10	0.60			3/27/2018 0:00	6:21:11			
SU 3	-1.97	32,126	396235.52	4566591.21	0	1.10	0.60			3/27/2018 0:00	6:21:12			
SU 3	-2.25	31,521	396235.4	4566590.57	0	1.10	0.60			3/27/2018 0:00	6:21:13			
SU 3	-2.5	30,980	396235.37	4566589.93	0	1.10	0.60			3/27/2018 0:00	6:21:14			
SU 3	-1.97	32,138	396233.2	4566578.67	0	1.10	0.60			3/27/2018 0:00	6:21:32			
SU 3	-1.35	33,474	396233.01	4566578.11	0	1.10	0.60			3/27/2018 0:00	6:21:33			
SU 3	-2.37	31,258	396232.89	4566577.44	0	1.10	0.60			3/27/2018 0:00	6:21:34			
SU 3	-0.42	35,504	396232.66	4566576.81	0	1.10	0.60			3/27/2018 0:00	6:21:35			
SU 3	-0.38	35,576	396232.51	4566576.13	0	1.10	0.60			3/27/2018 0:00	6:21:36			
SU 3	-1.6	32,924	396232.27	4566575.47	0	1.10	0.60			3/27/2018 0:00	6:21:37			
SU 3	-1.52	33,101	396232.02	4566574.82	0	1.10	0.60			3/27/2018 0:00	6:21:38			
SU 3	-1.81	32,485	396231.82	4566574.17	0	1.10	0.60			3/27/2018 0:00	6:21:39			
SU 3	-1.64	32,841	396231.51	4566573.5	0	1.10	0.60			3/27/2018 0:00	6:21:40			
SU 3	-2.67	30,620	396231.29	4566572.75	0	1.10	0.60			3/27/2018 0:00	6:21:41			
SU 3	-2.6	30,755	396231.1	4566571.95	0	1.10	0.60			3/27/2018 0:00	6:21:42			
SU 3	-1.52	33,098	396230.93	4566571.21	0	1.10	0.60			3/27/2018 0:00	6:21:43			
SU 3	-2.06	31,944	396230.93	4566570.39	0	1.10	0.60			3/27/2018 0:00	6:21:44			

SU	Z-Score	CPM	Easting	Northing	MSL	PDOP	HDOP	CorrType	RcvrType	GPS_Date	GPS_Time	Update	FeatName	Datafile
SU 3	-1.65	32,826	396231.18	4566569.63	0	1.10	0.60			3/27/2018 0:00	6:21:45			
SU 3	-2.46	31,066	396231.54	4566569.38	0	1.10	0.60			3/27/2018 0:00	6:21:46			
SU 3	-1.89	32,306	396231.64	4566569.83	0	1.10	0.60			3/27/2018 0:00	6:21:47			
SU 3	-2.59	30,786	396231.72	4566570.43	0	1.10	0.60			3/27/2018 0:00	6:21:48			
SU 3	-1.83	32,446	396231.65	4566571.06	0	1.10	0.60			3/27/2018 0:00	6:21:49			
SU 3	-2.02	32,021	396231.52	4566571.62	0	1.10	0.60			3/27/2018 0:00	6:21:50			
SU 3	-1.24	33,715	396231.63	4566572.19	0	1.10	0.60			3/27/2018 0:00	6:21:51			
SU 3	-2.08	31,889	396231.83	4566572.7	0	1.10	0.60			3/27/2018 0:00	6:21:52			
SU 3	-0.76	34,762	396232.3	4566573.17	0	1.10	0.60			3/27/2018 0:00	6:21:53			
SU 3	-1.77	32,570	396232.79	4566573.76	0	1.10	0.60			3/27/2018 0:00	6:21:54			
SU 3	-1.56	33,012	396233.04	4566574.45	0	1.10	0.60			3/27/2018 0:00	6:21:55			
SU 3	-0.96	34,323	396233.31	4566575.13	0	1.10	0.60			3/27/2018 0:00	6:21:56			
SU 3	-1.49	33,180	396233.47	4566575.86	0	1.10	0.60			3/27/2018 0:00	6:21:57			
SU 3	-2.21	31,605	396233.57	4566576.57	0	1.10	0.60			3/27/2018 0:00	6:21:58			
SU 3	-2.45	31,091	396233.69	4566577.21	0	1.10	0.60			3/27/2018 0:00	6:21:59			
SU 3	-2.69	30,573	396233.76	4566577.86	0	1.10	0.60			3/27/2018 0:00	6:22:00			
SU 3	-2.4	31,193	396233.9	4566578.54	0	1.10	0.60			3/27/2018 0:00	6:22:01			
SU 3	-1.25	33,688	396234.06	4566579.25	0	1.10	0.60			3/27/2018 0:00	6:22:02			
SU 3	-1.6	32,932	396234.17	4566580	0	1.10	0.60			3/27/2018 0:00	6:22:03			
SU 3	-1.82	32,457	396235.79	4566586.17	0	1.10	0.60			3/27/2018 0:00	6:22:12			
SU 3	-1.58	32,984	396235.98	4566586.82	0	1.10	0.60			3/27/2018 0:00	6:22:13			
SU 3	-1.1	34,016	396236.11	4566587.59	0	1.10	0.60			3/27/2018 0:00	6:22:14			
SU 3	-1	34,244	396236.29	4566588.35	0	1.10	0.60			3/27/2018 0:00	6:22:15			
SU 3	-2.48	31,031	396236.39	4566589.05	0	1.10	0.60			3/27/2018 0:00	6:22:16			
SU 3	-2.16	31,727	396236.4	4566589.74	0	1.10	0.60			3/27/2018 0:00	6:22:17			
SU 3	-0.98	34,271	396236.48	4566590.39	0	1.10	0.60			3/27/2018 0:00	6:22:18			
SU 3	-0.94	34,368	396236.53	4566591.08	0	1.10	0.60			3/27/2018 0:00	6:22:19			
SU 3	-3.03	29,832	396236.63	4566591.81	0	1.10	0.60			3/27/2018 0:00	6:22:20			
SU 3	-2.07	31,908	396236.88	4566592.54	0	1.10	0.60			3/27/2018 0:00	6:22:21			
SU 3	-2.32	31,377	396237.08	4566593.28	0	1.10	0.60			3/27/2018 0:00	6:22:22			
SU 3	-2.93	30,044	396237.14	4566594.03	0	1.10	0.60			3/27/2018 0:00	6:22:23			
SU 3	-2.23	31,571	396237.28	4566594.79	0	1.10	0.60			3/27/2018 0:00	6:22:24			
SU 3	-1.83	32,432	396237.37	4566595.56	0	1.10	0.60			3/27/2018 0:00	6:22:25			
SU 3	-1.44	33,278	396237.5	4566596.22	0	1.10	0.60			3/27/2018 0:00	6:22:26			
SU 3	-1.46	33,249	396237.73	4566596.94	0	1.10	0.60			3/27/2018 0:00	6:22:27			
SU 3	-1.79	32,522	396237.88	4566597.7	0	1.10	0.60			3/27/2018 0:00	6:22:28			
SU 3	-2.15	31,740	396238.1	4566598.37	0	1.10	0.60			3/27/2018 0:00	6:22:29			
SU 3	-1.63	32,865	396238.33	4566599.07	0	1.10	0.60			3/27/2018 0:00	6:22:30			
SU 3	-2	32,066	396238.51	4566599.79	0	1.10	0.60			3/27/2018 0:00	6:22:31			
SU 3	-2.08	31,896	396238.8	4566600.51	0	1.10	0.60			3/27/2018 0:00	6:22:32			
SU 3	-2.13	31,794	396239.05	4566601.25	0	1.10	0.60			3/27/2018 0:00	6:22:33			
SU 3	-2.88	30,148	396239.14	4566602.03	0	1.10	0.60			3/27/2018 0:00	6:22:34			
SU 3	-2.77	30,397	396239.23	4566602.6	0	1.10	0.60			3/27/2018 0:00	6:22:35			
SU 3	-3.25	29,349	396239.39	4566602.93	0	1.10	0.60			3/27/2018 0:00	6:22:36			
SU 3	-3.47	28,877	396239.7	4566603.05	0	1.10	0.60			3/27/2018 0:00	6:22:37			
SU 3	-3.3	29,239	396239.98	4566602.68	0	1.10	0.60			3/27/2018 0:00	6:22:38			
SU 3	-1.73	32,659	396240.12	4566602.08	0	1.10	0.60			3/27/2018 0:00	6:22:39			
SU 3	-2.33	31,355	396240.15	4566601.42	0	1.10	0.60			3/27/2018 0:00	6:22:40			
SU 3	-1.34	33,488	396240.12	4566600.77	0	1.10	0.60			3/27/2018 0:00	6:22:41			
SU 3	-2.99	29,912	396240.1	4566600.12	0	1.10	0.60			3/27/2018 0:00	6:22:42			
SU 3	-2.41	31,178	396239.95	4566599.45	0	1.10	0.60			3/27/2018 0:00	6:22:43			
SU 3	-2.96	29,994	396239.86	4566598.73	0	1.10	0.60			3/27/2018 0:00	6:22:44			

SU	Z-Score	CPM	Easting	Northing	MSL	PDOP	HDOP	CorrType	RcvrType	GPS_Date	GPS_Time	Update	FeatName	Datafile
SU 3	-3.2	29,458	396239.84	4566598.03	0	1.10	0.60			3/27/2018 0:00	6:22:45			
SU 3	-3.35	29,144	396239.74	4566597.33	0	1.10	0.60			3/27/2018 0:00	6:22:46			
SU 3	-2.36	31,286	396239.68	4566596.58	0	1.10	0.60			3/27/2018 0:00	6:22:47			
SU 3	-1.01	34,221	396239.6	4566595.9	0	1.10	0.60			3/27/2018 0:00	6:22:48			
SU 3	-1.66	32,795	396239.51	4566595.22	0	1.10	0.60			3/27/2018 0:00	6:22:49			
SU 3	-2.26	31,508	396239.48	4566594.46	0	1.10	0.60			3/27/2018 0:00	6:22:50			
SU 3	-2.17	31,697	396239.39	4566593.81	0	1.10	0.60			3/27/2018 0:00	6:22:51			
SU 3	-2.56	30,844	396239.38	4566593.68	0	1.10	0.60			3/27/2018 0:00	6:22:52			
SU 3	-2.83	30,271	396239.44	4566593.84	0	1.10	0.60			3/27/2018 0:00	6:22:53			
SU 3	-2.71	30,517	396239.49	4566593.82	0	1.10	0.60			3/27/2018 0:00	6:22:54			
SU 3	-3.21	29,439	396239.49	4566593.68	0	1.10	0.60			3/27/2018 0:00	6:22:55			
SU 3	-3.32	29,200	396239.42	4566593.67	0	1.10	0.60			3/27/2018 0:00	6:22:56			
SU 3	-3.35	29,140	396239.3	4566593.58	0	1.10	0.60			3/27/2018 0:00	6:22:57			
SU 3	-2.86	30,205	396239.37	4566593.73	0	1.10	0.60			3/27/2018 0:00	6:22:58			
SU 3	-2.11	31,821	396239.49	4566594.19	0	1.10	0.60			3/27/2018 0:00	6:22:59			
SU 3	-2.65	30,665	396239.46	4566594.35	0	1.20	0.60			3/27/2018 0:00	6:23:00			
SU 3	-3.28	29,296	396239.33	4566594.33	0	1.20	0.60			3/27/2018 0:00	6:23:01			
SU 3	-2.88	30,154	396239.32	4566594	0	1.20	0.60			3/27/2018 0:00	6:23:02			
SU 3	-1.33	33,518	396239.65	4566593.69	0	1.10	0.60			3/27/2018 0:00	6:23:03			
SU 3	-2.45	31,089	396239.88	4566593.59	0	1.10	0.60			3/27/2018 0:00	6:23:04			
SU 3	-2.32	31,382	396239.96	4566593.44	0	1.10	0.60			3/27/2018 0:00	6:23:05			
SU 3	-2.45	31,095	396239.99	4566593.44	0	1.20	0.70			3/27/2018 0:00	6:23:06			
SU 3	-3.75	28,263	396239.99	4566593.46	0	1.20	0.70			3/27/2018 0:00	6:23:07			
SU 3	-2.75	30,436	396239.99	4566593.48	0	1.20	0.60			3/27/2018 0:00	6:23:08			
SU 3	-3.26	29,329	396239.99	4566593.49	0	1.20	0.60			3/27/2018 0:00	6:23:09			
SU 3	-1.63	32,862	396239.99	4566593.51	0	1.20	0.60			3/27/2018 0:00	6:23:10			
SU 3	-2.54	30,895	396239.98	4566593.52	0	1.20	0.60			3/27/2018 0:00	6:23:11			
SU 3	-2.48	31,034	396239.98	4566593.53	0	1.20	0.60			3/27/2018 0:00	6:23:12			
SU 3	-3.18	29,508	396239.97	4566593.53	0	1.20	0.60			3/27/2018 0:00	6:23:13			
SU 3	-2.8	30,327	396239.96	4566593.54	0	1.20	0.60			3/27/2018 0:00	6:23:14			
SU 3	-2.57	30,831	396239.95	4566593.55	0	1.20	0.60			3/27/2018 0:00	6:23:15			
SU 3	-2.29	31,438	396239.95	4566593.56	0	1.20	0.60			3/27/2018 0:00	6:23:16			
SU 3	-3.11	29,669	396239.94	4566593.58	0	1.20	0.60			3/27/2018 0:00	6:23:17			
SU 3	-1.64	32,857	396239.94	4566593.59	0	1.20	0.60			3/27/2018 0:00	6:23:18			
SU 3	-2.02	32,034	396239.93	4566593.61	0	1.20	0.60			3/27/2018 0:00	6:23:19			
SU 3	-2.04	31,978	396239.93	4566593.62	0	1.20	0.60			3/27/2018 0:00	6:23:20			
SU 3	-2.74	30,464	396239.92	4566593.62	0	1.20	0.60			3/27/2018 0:00	6:23:21			
SU 3	-3.63	28,526	396239.91	4566593.6	0	1.20	0.60			3/27/2018 0:00	6:23:22			
SU 3	-2.67	30,621	396239.91	4566593.6	0	1.20	0.60			3/27/2018 0:00	6:23:23			
SU 3	-2.2	31,625	396239.92	4566593.62	0	1.20	0.60			3/27/2018 0:00	6:23:24			
SU 3	-2.05	31,966	396239.92	4566593.62	0	1.20	0.60			3/27/2018 0:00	6:23:25			
SU 3	-2.16	31,721	396239.92	4566593.62	0	1.20	0.60			3/27/2018 0:00	6:23:26			
SU 3	-2.81	30,310	396239.92	4566593.62	0	1.20	0.60			3/27/2018 0:00	6:23:27			
SU 3	-1.41	33,347	396239.92	4566593.62	0	1.20	0.60			3/27/2018 0:00	6:23:28			
SU 3	-0.64	35,006	396239.93	4566593.63	0	1.20	0.60			3/27/2018 0:00	6:23:29			
SU 3	-1.27	33,651	396239.93	4566593.63	0	1.20	0.60			3/27/2018 0:00	6:23:30			
SU 3	-2.09	31,873	396239.93	4566593.63	0	1.20	0.60			3/27/2018 0:00	6:23:31			
SU 3	-2.72	30,498	396239.93	4566593.64	0	1.20	0.60			3/27/2018 0:00	6:23:32			
SU 3	-2.65	30,664	396239.92	4566593.64	0	1.20	0.60			3/27/2018 0:00	6:23:33			
SU 3	-1.36	33,466	396239.92	4566593.64	0	1.20	0.60			3/27/2018 0:00	6:23:34			
SU 3	-2.5	30,986	396239.92	4566593.64	0	1.20	0.60			3/27/2018 0:00	6:23:35			
SU 3	-2.41	31,176	396239.91	4566593.64	0	1.10	0.60			3/27/2018 0:00	6:23:36			

SU	Z-Score	CPM	Easting	Northing	MSL	PDOP	HDOP	CorrType	RcvrType	GPS_Date	GPS_Time	Update	FeatName	Datafile
SU 3	-2.87	30,174	396239.91	4566593.65	0	1.10	0.60			3/27/2018 0:00	6:23:37			
SU 3	-3.27	29,323	396239.91	4566593.65	0	1.10	0.60			3/27/2018 0:00	6:23:38			
SU 3	-2.12	31,811	396239.91	4566593.65	0	1.10	0.60			3/27/2018 0:00	6:23:39			
SU 3	-1.51	33,122	396239.91	4566593.65	0	1.10	0.60			3/27/2018 0:00	6:23:40			
SU 3	-2.32	31,380	396239.91	4566593.65	0	1.10	0.60			3/27/2018 0:00	6:23:41			
SU 3	-1.91	32,265	396239.91	4566593.64	0	1.10	0.60			3/27/2018 0:00	6:23:42			
SU 3	-1.79	32,516	396239.9	4566593.64	0	1.10	0.60			3/27/2018 0:00	6:23:43			
SU 3	-2.76	30,419	396239.9	4566593.64	0	1.10	0.60			3/27/2018 0:00	6:23:44			
SU 3	-2.85	30,225	396239.9	4566593.64	0	1.10	0.60			3/27/2018 0:00	6:23:45			
SU 3	-2.75	30,446	396239.88	4566593.72	0	1.10	0.60			3/27/2018 0:00	6:23:46			
SU 3	-2.97	29,961	396239.77	4566594.03	0	1.10	0.60			3/27/2018 0:00	6:23:47			
SU 3	-2.86	30,200	396239.39	4566594.22	0	1.10	0.60			3/27/2018 0:00	6:23:48			
SU 3	-1.82	32,450	396238.86	4566594	0	1.10	0.60			3/27/2018 0:00	6:23:49			
SU 3	-2.85	30,222	396238.99	4566594.15	0	1.10	0.60			3/27/2018 0:00	6:23:50			
SU 3	-2.54	30,895	396239.01	4566594.14	0	1.10	0.60			3/27/2018 0:00	6:23:51			
SU 3	-2.35	31,304	396238.98	4566594.13	0	1.10	0.60			3/27/2018 0:00	6:23:52			
SU 3	-2.89	30,146	396239.11	4566594.1	0	1.10	0.60			3/27/2018 0:00	6:23:53			
SU 3	-2.34	31,326	396239.14	4566593.94	0	1.10	0.60			3/27/2018 0:00	6:23:54			
SU 3	-2.03	32,011	396239.27	4566593.93	0	1.10	0.60			3/27/2018 0:00	6:23:55			
SU 3	-2.74	30,472	396239.6	4566593.77	0	1.10	0.60			3/27/2018 0:00	6:23:56			
SU 3	-1.88	32,338	396239.48	4566593.41	0	1.10	0.60			3/27/2018 0:00	6:23:57			
SU 3	-2.01	32,054	396239.5	4566593.37	0	1.10	0.60			3/27/2018 0:00	6:23:58			
SU 3	-2.18	31,683	396239.54	4566593.4	0	1.10	0.60			3/27/2018 0:00	6:23:59			
SU 3	-2.23	31,560	396239.56	4566593.53	0	1.10	0.60			3/27/2018 0:00	6:24:00			
SU 3	-2.39	31,230	396239.59	4566593.75	0	1.10	0.60			3/27/2018 0:00	6:24:01			
SU 3	-2.34	31,327	396239.62	4566594.07	0	1.10	0.60			3/27/2018 0:00	6:24:02			
SU 3	-2.54	30,902	396239.63	4566594.01	0	1.10	0.60			3/27/2018 0:00	6:24:03			
SU 3	-2.53	30,915	396239.54	4566593.85	0	1.10	0.60			3/27/2018 0:00	6:24:04			
SU 3	-2.85	30,228	396239.36	4566593.56	0	1.20	0.70			3/27/2018 0:00	6:24:05			
SU 3	-2.91	30,087	396239.5	4566593.71	0	1.20	0.70			3/27/2018 0:00	6:24:06			
SU 3	-2.39	31,222	396239.71	4566594.09	0	1.10	0.60			3/27/2018 0:00	6:24:07			
SU 3	-2.92	30,065	396239.68	4566594.04	0	1.10	0.60			3/27/2018 0:00	6:24:08			
SU 3	-3.44	28,936	396239.6	4566594	0	1.10	0.60			3/27/2018 0:00	6:24:09			
SU 3	-1.98	32,104	396239.52	4566593.78	0	1.10	0.60			3/27/2018 0:00	6:24:10			
SU 3	-1.98	32,116	396239.53	4566593.3	0	1.10	0.60			3/27/2018 0:00	6:24:11			
SU 3	-2.24	31,549	396239.38	4566592.82	0	1.10	0.60			3/27/2018 0:00	6:24:12			
SU 3	-1.53	33,087	396239.3	4566592.2	0	1.10	0.60			3/27/2018 0:00	6:24:13			
SU 3	-2.32	31,372	396239.17	4566591.47	0	1.10	0.60			3/27/2018 0:00	6:24:14			
SU 3	-2.06	31,933	396238.97	4566590.83	0	1.10	0.60			3/27/2018 0:00	6:24:15			
SU 3	-1.65	32,823	396238.93	4566590.18	0	1.10	0.60			3/27/2018 0:00	6:24:16			
SU 3	-2.41	31,185	396238.81	4566589.58	0	1.10	0.60			3/27/2018 0:00	6:24:17			
SU 3	-2.75	30,446	396238.77	4566588.97	0	1.10	0.60			3/27/2018 0:00	6:24:18			
SU 3	-1.91	32,271	396238.64	4566588.4	0	1.10	0.60			3/27/2018 0:00	6:24:19			
SU 3	-1.99	32,098	396238.47	4566587.77	0	1.10	0.60			3/27/2018 0:00	6:24:20			
SU 3	-2.43	31,124	396238.45	4566587.24	0	1.10	0.60			3/27/2018 0:00	6:24:21			
SU 3	-2.04	31,991	396238.28	4566586.66	0	1.10	0.60			3/27/2018 0:00	6:24:22			
SU 3	-1.56	33,017	396238.21	4566585.98	0	1.10	0.60			3/27/2018 0:00	6:24:23			
SU 3	-1	34,234	396238.11	4566585.35	0	1.10	0.60			3/27/2018 0:00	6:24:24			
SU 3	-1.79	32,528	396238.09	4566584.69	0	1.10	0.60			3/27/2018 0:00	6:24:25			
SU 3	-1.67	32,792	396238.09	4566584.06	0	1.20	0.60			3/27/2018 0:00	6:24:26			
SU 3	-1.34	33,488	396237.97	4566583.41	0	1.20	0.60			3/27/2018 0:00	6:24:27			
SU 3	-1.21	33,782	396237.99	4566582.7	0	1.20	0.60			3/27/2018 0:00	6:24:28			

SU	Z-Score	CPM	Easting	Northing	MSL	PDOP	HDOP	CorrType	RcvrType	GPS_Date	GPS_Time	Update	FeatName	Datafile
SU 3	-1.87	32,355	396237.97	4566582.02	0	1.20	0.60			3/27/2018 0:00	6:24:29			
SU 3	-2.36	31,278	396238.03	4566581.28	0	1.20	0.60			3/27/2018 0:00	6:24:30			
SU 3	-1.73	32,659	396238.07	4566580.67	0	1.20	0.60			3/27/2018 0:00	6:24:31			
SU 3	-2.13	31,775	396238.02	4566579.99	0	1.20	0.60			3/27/2018 0:00	6:24:32			
SU 3	-1.27	33,653	396238.04	4566579.21	0	1.20	0.60			3/27/2018 0:00	6:24:33			
SU 3	-2.21	31,603	396237.97	4566578.56	0	1.20	0.60			3/27/2018 0:00	6:24:34			
SU 3	-1.81	32,471	396237.9	4566577.89	0	1.20	0.60			3/27/2018 0:00	6:24:35			
SU 3	-1.5	33,155	396237.89	4566577.16	0	1.20	0.60			3/27/2018 0:00	6:24:36			
SU 3	-2.03	31,999	396237.77	4566576.43	0	1.20	0.60			3/27/2018 0:00	6:24:37			
SU 3	-1.64	32,839	396237.67	4566575.73	0	1.20	0.60			3/27/2018 0:00	6:24:38			
SU 3	-1.55	33,050	396237.71	4566575.05	0	1.20	0.60			3/27/2018 0:00	6:24:39			
SU 3	-1.52	33,102	396237.66	4566574.37	0	1.20	0.60			3/27/2018 0:00	6:24:40			
SU 3	-2.06	31,945	396237.73	4566573.69	0	1.20	0.60			3/27/2018 0:00	6:24:41			
SU 3	-1.28	33,636	396237.71	4566572.97	0	1.20	0.60			3/27/2018 0:00	6:24:42			
SU 3	-1.01	34,209	396237.78	4566572.21	0	1.20	0.60			3/27/2018 0:00	6:24:43			
SU 3	-1.56	33,032	396237.84	4566571.49	0	1.20	0.60			3/27/2018 0:00	6:24:44			
SU 3	-0.61	35,078	396237.73	4566570.77	0	1.20	0.60			3/27/2018 0:00	6:24:45			
SU 3	-0.43	35,469	396237.89	4566570.06	0	1.20	0.60			3/27/2018 0:00	6:24:46			
SU 3	-2.75	30,437	396238.3	4566569.79	0	1.20	0.60			3/27/2018 0:00	6:24:47			
SU 3	-2.35	31,309	396238.68	4566570.19	0	1.20	0.60			3/27/2018 0:00	6:24:48			
SU 3	-1.45	33,267	396238.76	4566570.65	0	1.20	0.60			3/27/2018 0:00	6:24:49			
SU 3	-0.05	36,307	396238.79	4566570.8	0	1.20	0.60			3/27/2018 0:00	6:24:50			
SU 3	-2.33	31,353	396238.78	4566570.97	0	1.20	0.60			3/27/2018 0:00	6:24:51			
SU 3	-1.69	32,734	396238.86	4566571.5	0	1.20	0.60			3/27/2018 0:00	6:24:52			
SU 3	-1.34	33,503	396238.82	4566572.24	0	1.20	0.60			3/27/2018 0:00	6:24:53			
SU 3	-1.17	33,876	396238.82	4566573.06	0	1.20	0.60			3/27/2018 0:00	6:24:54			
SU 3	-1.05	34,119	396238.81	4566573.77	0	1.20	0.60			3/27/2018 0:00	6:24:55			
SU 3	-1.47	33,219	396238.75	4566574.43	0	1.20	0.60			3/27/2018 0:00	6:24:56			
SU 3	-1.97	32,125	396238.81	4566575.12	0	1.20	0.60			3/27/2018 0:00	6:24:57			
SU 3	-0.99	34,251	396238.84	4566575.92	0	1.20	0.60			3/27/2018 0:00	6:24:58			
SU 3	-1.95	32,172	396238.92	4566576.69	0	1.20	0.60			3/27/2018 0:00	6:24:59			
SU 3	-1.44	33,273	396239.09	4566577.36	0	1.20	0.60			3/27/2018 0:00	6:25:00			
SU 3	-1.97	32,138	396239.09	4566578.1	0	1.20	0.60			3/27/2018 0:00	6:25:01			
SU 3	-1.95	32,184	396239.15	4566578.81	0	1.20	0.60			3/27/2018 0:00	6:25:02			
SU 3	-1.24	33,726	396239.22	4566579.51	0	1.20	0.60			3/27/2018 0:00	6:25:03			
SU 3	-2.27	31,471	396239.33	4566580.19	0	1.20	0.60			3/27/2018 0:00	6:25:04			
SU 3	-2.26	31,507	396239.55	4566580.84	0	1.20	0.60			3/27/2018 0:00	6:25:05			
SU 3	-2.36	31,277	396239.69	4566581.49	0	1.20	0.60			3/27/2018 0:00	6:25:06			
SU 3	-1.91	32,269	396239.85	4566582.06	0	1.20	0.60			3/27/2018 0:00	6:25:07			
SU 3	-1.61	32,907	396240.02	4566582.65	0	1.20	0.60			3/27/2018 0:00	6:25:08			
SU 3	-1.98	32,107	396240.19	4566583.23	0	1.20	0.60			3/27/2018 0:00	6:25:09			
SU 3	-2.32	31,366	396240.36	4566583.85	0	1.20	0.60			3/27/2018 0:00	6:25:10			
SU 3	-1.04	34,151	396240.46	4566584.64	0	1.20	0.60			3/27/2018 0:00	6:25:11			
SU 3	-1.76	32,598	396240.5	4566585.34	0	1.20	0.60			3/27/2018 0:00	6:25:12			
SU 3	-2.14	31,759	396240.43	4566586.05	0	1.20	0.60			3/27/2018 0:00	6:25:13			
SU 3	-1.87	32,359	396240.46	4566586.75	0	1.20	0.60			3/27/2018 0:00	6:25:14			
SU 3	-3.61	28,580	396240.44	4566587.46	0	1.20	0.60			3/27/2018 0:00	6:25:15			
SU 3	-2.78	30,365	396240.31	4566588.15	0	1.20	0.60			3/27/2018 0:00	6:25:16			
SU 3	-1.69	32,731	396240.29	4566588.91	0	1.20	0.60			3/27/2018 0:00	6:25:17			
SU 3	-2.15	31,732	396240.29	4566589.59	0	1.20	0.60			3/27/2018 0:00	6:25:18			
SU 3	-1.83	32,443	396240.39	4566590.24	0	1.20	0.60			3/27/2018 0:00	6:25:19			
SU 3	-1.36	33,461	396240.5	4566590.88	0	1.20	0.60			3/27/2018 0:00	6:25:20			

SU	Z-Score	CPM	Easting	Northing	MSL	PDOP	HDOP	CorrType	RcvrType	GPS_Date	GPS_Time	Update	FeatName	Datafile
SU 3	-1.99	32,095	396240.48	4566591.55	0	1.20	0.60			3/27/2018 0:00	6:25:21			
SU 3	-1.84	32,413	396240.56	4566592.24	0	1.20	0.60			3/27/2018 0:00	6:25:22			
SU 3	-1.46	33,243	396240.61	4566592.93	0	1.20	0.60			3/27/2018 0:00	6:25:23			
SU 3	-1.38	33,420	396240.55	4566593.65	0	1.20	0.60			3/27/2018 0:00	6:25:24			
SU 3	-1.83	32,445	396240.43	4566594.04	0	1.20	0.60			3/27/2018 0:00	6:25:25			
SU 3	-2.1	31,841	396240.16	4566593.74	0	1.20	0.60			3/27/2018 0:00	6:25:26			
SU 3	-1.76	32,590	396239.78	4566593.26	0	1.20	0.60			3/27/2018 0:00	6:25:27			
SU 3	-2.28	31,457	396239.46	4566592.68	0	1.20	0.60			3/27/2018 0:00	6:25:28			
SU 3	-1.68	32,764	396239.07	4566592.23	0	1.20	0.60			3/27/2018 0:00	6:25:29			
SU 3	-3.02	29,851	396238.62	4566591.89	0	1.20	0.60			3/27/2018 0:00	6:25:30			
SU 3	-1.52	33,112	396238.18	4566591.63	0	1.20	0.60			3/27/2018 0:00	6:25:31			
SU 3	-2.43	31,138	396237.99	4566591.49	0	1.20	0.60			3/27/2018 0:00	6:25:32			
SU 3	-0.62	35,054	396238.49	4566591.44	0	1.20	0.60			3/27/2018 0:00	6:25:33			
SU 3	-2.02	32,013	396239.06	4566591.35	0	1.20	0.60			3/27/2018 0:00	6:25:34			
SU 3	-2.64	30,683	396239.52	4566591.27	0	1.20	0.60			3/27/2018 0:00	6:25:35			
SU 3	-3.03	29,840	396239.75	4566591.01	0	1.20	0.60			3/27/2018 0:00	6:25:36			
SU 3	-3.12	29,630	396239.73	4566590.49	0	1.20	0.60			3/27/2018 0:00	6:25:37			
SU 3	-2.89	30,147	396239.59	4566589.85	0	1.20	0.60			3/27/2018 0:00	6:25:38			
SU 3	-2.6	30,757	396239.5	4566589.24	0	1.20	0.60			3/27/2018 0:00	6:25:39			
SU 3	-2.19	31,659	396239.35	4566588.61	0	1.20	0.60			3/27/2018 0:00	6:25:40			
SU 3	-2.4	31,194	396239.37	4566587.85	0	1.20	0.60			3/27/2018 0:00	6:25:41			
SU 3	-2.21	31,618	396239.38	4566587.01	0	1.20	0.60			3/27/2018 0:00	6:25:42			
SU 3	-0.97	34,304	396239.38	4566586.35	0	1.20	0.60			3/27/2018 0:00	6:25:43			
SU 3	-2.01	32,036	396239.37	4566585.7	0	1.20	0.60			3/27/2018 0:00	6:25:44			
SU 3	-2.18	31,679	396239.32	4566585.06	0	1.20	0.60			3/27/2018 0:00	6:25:45			
SU 3	-2.57	30,839	396239.34	4566584.45	0	1.20	0.60			3/27/2018 0:00	6:25:46			
SU 3	-1.56	33,030	396239.31	4566583.81	0	1.20	0.60			3/27/2018 0:00	6:25:47			
SU 3	-0.49	35,347	396239.35	4566583.19	0	1.20	0.60			3/27/2018 0:00	6:25:48			
SU 3	-1.92	32,236	396239.27	4566582.49	0	1.20	0.60			3/27/2018 0:00	6:25:49			
SU 3	-1.81	32,479	396239.32	4566581.74	0	1.20	0.60			3/27/2018 0:00	6:25:50			
SU 3	-1.56	33,019	396239.28	4566581.05	0	1.20	0.60			3/27/2018 0:00	6:25:51			
SU 3	-2	32,075	396239.13	4566580.39	0	1.20	0.60			3/27/2018 0:00	6:25:52			
SU 3	-2.34	31,328	396239.07	4566579.72	0	1.20	0.60			3/27/2018 0:00	6:25:53			
SU 3	-2.14	31,772	396238.96	4566579.21	0	1.20	0.60			3/27/2018 0:00	6:25:54			
SU 3	-2.02	32,033	396238.86	4566578.87	0	1.20	0.60			3/27/2018 0:00	6:25:55			
SU 3	-1.7	32,728	396238.59	4566578.86	0	1.20	0.60			3/27/2018 0:00	6:25:56			
SU 3	-0.56	35,182	396238.25	4566579.24	0	1.20	0.60			3/27/2018 0:00	6:25:57			
SU 3	-1.22	33,755	396237.85	4566579.67	0	1.20	0.60			3/27/2018 0:00	6:25:58			
SU 3	-1.48	33,188	396237.61	4566579.74	0	1.20	0.60			3/27/2018 0:00	6:25:59			
SU 3	-2.03	31,997	396237.56	4566579.22	0	1.20	0.60			3/27/2018 0:00	6:26:00			
SU 3	-1.08	34,069	396237.53	4566578.7	0	1.20	0.60			3/27/2018 0:00	6:26:01			
SU 3	-2.62	30,717	396237.6	4566578.14	0	1.20	0.60			3/27/2018 0:00	6:26:02			
SU 3	-2.19	31,649	396237.45	4566577.63	0	1.20	0.60			3/27/2018 0:00	6:26:03			
SU 3	-1.79	32,512	396237.19	4566577.36	0	1.20	0.60			3/27/2018 0:00	6:26:04			
SU 3	-1.46	33,238	396236.65	4566577.03	0	1.20	0.60			3/27/2018 0:00	6:26:05			
SU 3	-1.58	32,969	396236.43	4566576.28	0	1.20	0.60			3/27/2018 0:00	6:26:06			
SU 3	-1.26	33,682	396236.24	4566575.55	0	1.20	0.60			3/27/2018 0:00	6:26:07			
SU 3	-0.91	34,430	396236.04	4566574.87	0	1.20	0.60			3/27/2018 0:00	6:26:08			
SU 3	-1.75	32,607	396235.88	4566574.09	0	1.20	0.60			3/27/2018 0:00	6:26:09			
SU 3	-1.82	32,452	396235.81	4566573.31	0	1.20	0.60			3/27/2018 0:00	6:26:10			
SU 3	-1.98	32,113	396235.77	4566572.94	0	1.20	0.60			3/27/2018 0:00	6:26:11			
SU 3	-2.28	31,458	396235.83	4566572.77	0	1.20	0.60			3/27/2018 0:00	6:26:12			

SU	Z-Score	CPM	Easting	Northing	MSL	PDOP	HDOP	CorrType	RcvrType	GPS_Date	GPS_Time	Update	FeatName	Datafile
SU 3	-2.14	31,774	396235.81	4566572.74	0	1.20	0.60			3/27/2018 0:00	6:26:13			
SU 3	-1.56	33,023	396235.8	4566572.74	0	1.20	0.60			3/27/2018 0:00	6:26:14			
SU 3	-1.94	32,196	396235.79	4566572.78	0	1.20	0.60			3/27/2018 0:00	6:26:15			
SU 3	-1.97	32,139	396235.79	4566572.95	0	1.20	0.60			3/27/2018 0:00	6:26:16			
SU 3	-2.32	31,374	396235.78	4566573.44	0	1.20	0.60			3/27/2018 0:00	6:26:17			
SU 3	-2.1	31,843	396235.69	4566574.09	0	1.20	0.60			3/27/2018 0:00	6:26:18			
SU 3	-1.9	32,291	396235.7	4566574.73	0	1.20	0.60			3/27/2018 0:00	6:26:19			
SU 3	-1.91	32,252	396235.65	4566575.38	0	1.20	0.60			3/27/2018 0:00	6:26:20			
SU 3	-1.89	32,303	396235.73	4566576.09	0	1.10	0.60			3/27/2018 0:00	6:26:21			
SU 3	-1.62	32,885	396235.75	4566576.75	0	1.10	0.60			3/27/2018 0:00	6:26:22			
SU 3	-1.61	32,911	396235.68	4566577.41	0	1.10	0.60			3/27/2018 0:00	6:26:23			
SU 3	-2.13	31,777	396235.74	4566578.1	0	1.10	0.60			3/27/2018 0:00	6:26:24			
SU 3	-2.03	32,004	396235.64	4566578.79	0	1.10	0.60			3/27/2018 0:00	6:26:25			
SU 3	-1.98	32,121	396235.66	4566579.45	0	1.10	0.60			3/27/2018 0:00	6:26:26			
SU 3	-1.77	32,570	396235.74	4566580.04	0	1.10	0.60			3/27/2018 0:00	6:26:27			
SU 3	-1.66	32,802	396235.82	4566580.71	0	1.10	0.60			3/27/2018 0:00	6:26:28			
SU 3	-3.07	29,740	396236.01	4566581.34	0	1.10	0.60			3/27/2018 0:00	6:26:29			
SU 3	-2.68	30,595	396236.14	4566581.99	0	1.10	0.60			3/27/2018 0:00	6:26:30			
SU 3	-2.69	30,568	396236.21	4566582.7	0	1.10	0.60			3/27/2018 0:00	6:26:31			
SU 3	-1.49	33,172	396236.3	4566583.35	0	1.10	0.60			3/27/2018 0:00	6:26:32			
SU 3	-2.23	31,573	396236.33	4566583.88	0	1.10	0.60			3/27/2018 0:00	6:26:33			
SU 3	-2.34	31,323	396236.38	4566584.35	0	1.10	0.60			3/27/2018 0:00	6:26:34			
SU 3	-1.96	32,160	396236.54	4566584.87	0	1.10	0.60			3/27/2018 0:00	6:26:35			
SU 3	-2.54	30,900	396236.67	4566585.41	0	1.10	0.60			3/27/2018 0:00	6:26:36			
SU 3	-2.85	30,225	396236.79	4566586.13	0	1.10	0.60			3/27/2018 0:00	6:26:37			
SU 3	-2.18	31,676	396236.9	4566586.85	0	1.10	0.60			3/27/2018 0:00	6:26:38			
SU 3	-1.58	32,969	396236.91	4566587.57	0	1.10	0.60			3/27/2018 0:00	6:26:39			
SU 3	-2.25	31,522	396236.93	4566588.26	0	1.10	0.60			3/27/2018 0:00	6:26:40			
SU 3	-2.39	31,220	396236.98	4566588.96	0	1.10	0.60			3/27/2018 0:00	6:26:41			
SU 3	-1.75	32,615	396237.01	4566589.69	0	1.10	0.60			3/27/2018 0:00	6:26:42			
SU 3	-1.64	32,843	396237.12	4566590.37	0	1.10	0.60			3/27/2018 0:00	6:26:43			
SU 3	-1.91	32,271	396237.18	4566591.06	0	1.10	0.60			3/27/2018 0:00	6:26:44			
SU 3	-2.01	32,037	396237.35	4566591.7	0	1.10	0.60			3/27/2018 0:00	6:26:45			
SU 3	-2.26	31,499	396237.47	4566592.37	0	1.10	0.60			3/27/2018 0:00	6:26:46			
SU 3	-2.14	31,755	396237.56	4566593.04	0	1.10	0.60			3/27/2018 0:00	6:26:47			
SU 3	-2.39	31,218	396237.72	4566593.69	0	1.10	0.60			3/27/2018 0:00	6:26:48			
SU 3	-1.9	32,284	396237.78	4566594.44	0	1.10	0.60			3/27/2018 0:00	6:26:49			
SU 3	-1.74	32,641	396237.95	4566595.19	0	1.10	0.60			3/27/2018 0:00	6:26:50			
SU 3	-1.87	32,340	396238.09	4566595.9	0	1.10	0.60			3/27/2018 0:00	6:26:51			
SU 3	-2.03	31,995	396238.08	4566596.65	0	1.10	0.60			3/27/2018 0:00	6:26:52			
SU 3	-2.05	31,968	396238.19	4566597.41	0	1.10	0.60			3/27/2018 0:00	6:26:53			
SU 3	-2.84	30,252	396238.29	4566598.2	0	1.10	0.60			3/27/2018 0:00	6:26:54			
SU 3	-2.62	30,723	396238.44	4566598.92	0	1.10	0.60			3/27/2018 0:00	6:26:55			
SU 3	-2.88	30,150	396238.6	4566599.58	0	1.10	0.60			3/27/2018 0:00	6:26:56			
SU 3	-3.02	29,857	396238.69	4566600.33	0	1.10	0.60			3/27/2018 0:00	6:26:57			
SU 3	-2.04	31,974	396238.87	4566601.08	0	1.10	0.60			3/27/2018 0:00	6:26:58			
SU 3	-1.07	34,093	396239.08	4566601.85	0	1.10	0.60			3/27/2018 0:00	6:26:59			
SU 3	-2.59	30,783	396239.25	4566602.53	0	1.10	0.60			3/27/2018 0:00	6:27:00			
SU 3	-2.53	30,915	396239.55	4566603.25	0	1.10	0.60			3/27/2018 0:00	6:27:01			
SU 3	-3.66	28,458	396239.58	4566604.04	0	1.10	0.60			3/27/2018 0:00	6:27:02			
SU 3	-2.59	30,784	396239.69	4566604.79	0	1.10	0.60			3/27/2018 0:00	6:27:03			
SU 3	-2.13	31,786	396239.88	4566605.55	0	1.10	0.60			3/27/2018 0:00	6:27:04			

SU	Z-Score	CPM	Easting	Northing	MSL	PDOP	HDOP	CorrType	RcvrType	GPS_Date	GPS_Time	Update	FeatName	Datafile
SU 3	-1.03	34,166	396239.99	4566606.28	0	1.10	0.60			3/27/2018 0:00	6:27:05			
SU 3	-2.53	30,921	396240.15	4566606.99	0	1.10	0.60			3/27/2018 0:00	6:27:06			
SU 3	-1.98	32,120	396240.16	4566607.82	0	1.10	0.60			3/27/2018 0:00	6:27:07			
SU 3	-1.81	32,480	396239.85	4566608.58	0	1.10	0.60			3/27/2018 0:00	6:27:08			
SU 3	-2.02	32,030	396239.31	4566608.99	0	1.10	0.60			3/27/2018 0:00	6:27:09			
SU 3	-2.4	31,197	396238.72	4566608.65	0	1.10	0.60			3/27/2018 0:00	6:27:10			
SU 3	-0.35	35,638	396238.32	4566608.1	0	1.10	0.60			3/27/2018 0:00	6:27:11			
SU 3	-1.98	32,100	396238.13	4566607.45	0	1.10	0.60			3/27/2018 0:00	6:27:12			
SU 3	-1.73	32,655	396237.81	4566606.77	0	1.10	0.60			3/27/2018 0:00	6:27:13			
SU 3	-1.47	33,213	396237.68	4566606.02	0	1.10	0.60			3/27/2018 0:00	6:27:14			
SU 3	-1.92	32,243	396237.54	4566605.3	0	1.10	0.60			3/27/2018 0:00	6:27:15			
SU 3	-1.46	33,230	396237.38	4566604.53	0	1.10	0.60			3/27/2018 0:00	6:27:16			
SU 3	-2.37	31,257	396237.34	4566603.85	0	1.10	0.60			3/27/2018 0:00	6:27:17			
SU 3	-1.7	32,714	396237.26	4566603.1	0	1.10	0.60			3/27/2018 0:00	6:27:18			
SU 3	-2.07	31,908	396237.32	4566602.37	0	1.10	0.60			3/27/2018 0:00	6:27:19			
SU 3	-1.79	32,517	396237.3	4566601.72	0	1.10	0.60			3/27/2018 0:00	6:27:20			
SU 3	-1.9	32,279	396237.26	4566601.09	0	1.10	0.60			3/27/2018 0:00	6:27:21			
SU 3	-2.29	31,440	396237.06	4566600.4	0	1.10	0.60			3/27/2018 0:00	6:27:22			
SU 3	-2.37	31,260	396236.82	4566599.74	0	1.10	0.60			3/27/2018 0:00	6:27:23			
SU 3	-2.14	31,755	396236.47	4566599.12	0	1.10	0.60			3/27/2018 0:00	6:27:24			
SU 3	-1.77	32,568	396235.91	4566598.51	0	1.10	0.60			3/27/2018 0:00	6:27:25			
SU 3	-2.34	31,332	396235.47	4566597.76	0	1.10	0.60			3/27/2018 0:00	6:27:26			
SU 3	-1.53	33,093	396235.09	4566597.09	0	1.10	0.60			3/27/2018 0:00	6:27:27			
SU 3	-0.67	34,943	396234.77	4566596.48	0	1.10	0.60			3/27/2018 0:00	6:27:28			
SU 3	-0.85	34,565	396234.56	4566595.69	0	1.10	0.60			3/27/2018 0:00	6:27:29			
SU 3	-1.86	32,371	396234.33	4566594.99	0	1.10	0.60			3/27/2018 0:00	6:27:30			
SU 3	-2.4	31,192	396234.2	4566594.31	0	1.10	0.60			3/27/2018 0:00	6:27:31			
SU 3	-2.28	31,468	396234.15	4566593.65	0	1.10	0.60			3/27/2018 0:00	6:27:32			
SU 3	-1.67	32,781	396231.17	4566576.48	0	1.10	0.60			3/27/2018 0:00	6:29:19			
SU 3	-1.57	33,005	396231.06	4566575.85	0	1.10	0.60			3/27/2018 0:00	6:29:20			
SU 3	-1.92	32,251	396231.05	4566575.18	0	1.10	0.60			3/27/2018 0:00	6:29:21			
SU 3	-1.89	32,302	396230.91	4566574.48	0	1.10	0.60			3/27/2018 0:00	6:29:22			
SU 3	-1.75	32,615	396230.86	4566573.83	0	1.10	0.60			3/27/2018 0:00	6:29:23			
SU 3	-2.36	31,284	396230.7	4566573.22	0	1.10	0.60			3/27/2018 0:00	6:29:24			
SU 3	-1.85	32,391	396230.57	4566572.51	0	1.10	0.60			3/27/2018 0:00	6:29:25			
SU 3	-0.76	34,767	396230.49	4566571.86	0	1.10	0.60			3/27/2018 0:00	6:29:26			
SU 3	-2.51	30,952	396230.49	4566571.26	0	1.10	0.60			3/27/2018 0:00	6:29:27			
SU 3	-1.46	33,238	396230.45	4566570.66	0	1.10	0.60			3/27/2018 0:00	6:29:28			
SU 3	-1.85	32,399	396230.27	4566570.11	0	1.10	0.60			3/27/2018 0:00	6:29:29			
SU 3	-1.85	32,400	396230.45	4566569.59	0	1.10	0.60			3/27/2018 0:00	6:29:30			
SU 3	-2.33	31,350	396230.73	4566569.47	0	1.10	0.60			3/27/2018 0:00	6:29:31			
SU 3	-2.23	31,567	396230.6	4566570.07	0	1.10	0.60			3/27/2018 0:00	6:29:32			
SU 3	-1.68	32,761	396230.4	4566570.73	0	1.10	0.60			3/27/2018 0:00	6:29:33			
SU 3	-1.9	32,280	396230.16	4566571.39	0	1.10	0.60			3/27/2018 0:00	6:29:34			
SU 3	-0.89	34,470	396230.04	4566572.09	0	1.10	0.60			3/27/2018 0:00	6:29:35			
SU 3	-0.89	34,477	396230.03	4566572.75	0	1.10	0.60			3/27/2018 0:00	6:29:36			
SU 3	-2.4	31,209	396229.96	4566573.4	0	1.10	0.60			3/27/2018 0:00	6:29:37			
SU 3	-2.08	31,892	396229.94	4566574.09	0	1.10	0.60			3/27/2018 0:00	6:29:38			
SU 3	-1.96	32,153	396229.88	4566574.76	0	1.10	0.60			3/27/2018 0:00	6:29:39			
SU 3	-2.69	30,568	396229.94	4566575.53	0	1.10	0.60			3/27/2018 0:00	6:29:40			
SU 3	-1.98	32,107	396232.11	4566596.41	0	1.10	0.60			3/27/2018 0:00	6:30:12			
SU 3	-2.68	30,586	396232.36	4566596.72	0	1.10	0.60			3/27/2018 0:00	6:30:13			

SU	Z-Score	CPM	Easting	Northing	MSL	PDOP	HDOP	CorrType	RcvrType	GPS_Date	GPS_Time	Update	FeatName	Datafile
SU 3	-2.48	31,016	396233.04	4566596.66	0	1.10	0.60			3/27/2018 0:00	6:30:14			
SU 3	-1.86	32,368	396233.59	4566596.59	0	1.10	0.60			3/27/2018 0:00	6:30:15			
SU 3	-2.08	31,886	396233.91	4566596.51	0	1.10	0.60			3/27/2018 0:00	6:30:16			
SU 3	-1.34	33,501	396233.77	4566596.56	0	1.10	0.60			3/27/2018 0:00	6:30:17			
SU 3	-0.68	34,925	396233.05	4566596.61	0	1.10	0.60			3/27/2018 0:00	6:30:18			
SU 3	-1.68	32,761	396232.53	4566596.85	0	1.10	0.60			3/27/2018 0:00	6:30:19			
SU 3	-2.69	30,570	396232.34	4566597.38	0	1.10	0.60			3/27/2018 0:00	6:30:20			
SU 3	-1.86	32,362	396232.23	4566598.04	0	1.10	0.60			3/27/2018 0:00	6:30:21			
SU 3	-2.09	31,880	396232.32	4566598.8	0	1.10	0.60			3/27/2018 0:00	6:30:22			
SU 3	-2.02	32,030	396232.42	4566599.51	0	1.10	0.60			3/27/2018 0:00	6:30:23			
SU 3	-2.4	31,197	396232.39	4566600.25	0	1.10	0.60			3/27/2018 0:00	6:30:24			
SU 3	-1.72	32,669	396232.5	4566600.88	0	1.10	0.60			3/27/2018 0:00	6:30:25			
SU 3	-1.8	32,497	396232.51	4566601.57	0	1.10	0.60			3/27/2018 0:00	6:30:26			
SU 3	-1.72	32,664	396232.39	4566602.17	0	1.10	0.60			3/27/2018 0:00	6:30:27			
SU 3	-1.64	32,856	396232.47	4566602.9	0	1.10	0.60			3/27/2018 0:00	6:30:28			
SU 3	-1.9	32,274	396232.48	4566603.6	0	1.10	0.60			3/27/2018 0:00	6:30:29			
SU 3	-2.17	31,708	396232.57	4566604.26	0	1.10	0.60			3/27/2018 0:00	6:30:30			
SU 3	-2.37	31,267	396232.62	4566604.85	0	1.10	0.60			3/27/2018 0:00	6:30:31			
SU 3	-2.77	30,406	396232.53	4566605.52	0	1.10	0.60			3/27/2018 0:00	6:30:32			
SU 3	-1.56	33,011	396232.56	4566606.19	0	1.10	0.60			3/27/2018 0:00	6:30:33			
SU 3	-1.85	32,391	396233.98	4566607.51	0	1.10	0.60			3/27/2018 0:00	6:30:41			
SU 3	-1.94	32,187	396234.19	4566606.86	0	1.10	0.60			3/27/2018 0:00	6:30:42			
SU 3	-2.56	30,847	396234.15	4566606.26	0	1.10	0.60			3/27/2018 0:00	6:30:43			
SU 3	-2.3	31,411	396233.96	4566605.63	0	1.10	0.60			3/27/2018 0:00	6:30:44			
SU 3	-2.04	31,972	396233.93	4566604.89	0	1.10	0.60			3/27/2018 0:00	6:30:45			
SU 3	-2.06	31,933	396233.8	4566604.18	0	1.10	0.60			3/27/2018 0:00	6:30:46			
SU 3	-1.82	32,463	396233.63	4566603.48	0	1.10	0.60			3/27/2018 0:00	6:30:47			
SU 3	-1.65	32,835	396233.51	4566602.8	0	1.10	0.60			3/27/2018 0:00	6:30:48			
SU 3	-1.91	32,268	396233.31	4566602.15	0	1.10	0.60			3/27/2018 0:00	6:30:49			
SU 3	-2.37	31,257	396233.2	4566601.47	0	1.10	0.60			3/27/2018 0:00	6:30:50			
SU 3	-2.13	31,784	396232.96	4566600.85	0	1.10	0.60			3/27/2018 0:00	6:30:51			
SU 3	-1.56	33,026	396232.84	4566600.15	0	1.10	0.60			3/27/2018 0:00	6:30:52			
SU 3	-1.04	34,146	396232.99	4566599.38	0	1.10	0.60			3/27/2018 0:00	6:30:53			
SU 3	-1.42	33,316	396233.15	4566598.66	0	1.10	0.60			3/27/2018 0:00	6:30:54			
SU 3	-2.34	31,339	396233.58	4566597.96	0	1.10	0.60			3/27/2018 0:00	6:30:55			
SU 3	-1.65	32,824	396233.85	4566597.26	0	1.10	0.60			3/27/2018 0:00	6:30:56			
SU 3	-2.18	31,666	396233.9	4566596.57	0	1.10	0.60			3/27/2018 0:00	6:30:57			
SU 3	-2.5	30,986	396234.04	4566595.87	0	1.10	0.60			3/27/2018 0:00	6:30:58			
SU 3	-1.3	33,576	396234.03	4566595.17	0	1.10	0.60			3/27/2018 0:00	6:30:59			
SU 3	-0.99	34,254	396234.08	4566594.44	0	1.10	0.60			3/27/2018 0:00	6:31:00			
SU 3	-1.7	32,713	396234.19	4566593.72	0	1.10	0.60			3/27/2018 0:00	6:31:01			
SU 3	-1.95	32,178	396234.34	4566592.95	0	1.10	0.60			3/27/2018 0:00	6:31:02			
SU 3	-2.07	31,913	396235.61	4566583.57	0	1.10	0.60			3/27/2018 0:00	6:31:15			
SU 3	-0.66	34,978	396235.77	4566582.8	0	1.10	0.60			3/27/2018 0:00	6:31:16			
SU 3	-0.8	34,664	396235.88	4566582.04	0	1.10	0.60			3/27/2018 0:00	6:31:17			
SU 3	-2.48	31,016	396235.9	4566581.31	0	1.10	0.60			3/27/2018 0:00	6:31:18			
SU 3	-3.06	29,774	396235.98	4566580.52	0	1.10	0.60			3/27/2018 0:00	6:31:19			
SU 3	-1.69	32,733	396235.98	4566579.74	0	1.10	0.60			3/27/2018 0:00	6:31:20			
SU 3	-1.31	33,563	396236.08	4566578.93	0	1.10	0.60			3/27/2018 0:00	6:31:21			
SU 3	-0.94	34,370	396236.22	4566578.25	0	1.10	0.60			3/27/2018 0:00	6:31:22			
SU 3	-1.65	32,832	396236.21	4566577.52	0	1.10	0.60			3/27/2018 0:00	6:31:23			
SU 3	-2.21	31,608	396236.34	4566576.73	0	1.10	0.60			3/27/2018 0:00	6:31:24			

SU	Z-Score	CPM	Easting	Northing	MSL	PDOP	HDOP	CorrType	RcvrType	GPS_Date	GPS_Time	Update	FeatName	Datafile
SU 3	-2.71	30,522	396236.37	4566575.95	0	1.10	0.60			3/27/2018 0:00	6:31:25			
SU 3	-2.35	31,300	396236.34	4566575.31	0	1.10	0.60			3/27/2018 0:00	6:31:26			
SU 3	-1.83	32,425	396236.47	4566574.69	0	1.10	0.60			3/27/2018 0:00	6:31:27			
SU 3	-0.63	35,046	396236.66	4566574.26	0	1.10	0.60			3/27/2018 0:00	6:31:28			
SU 3	-1.44	33,271	396236.98	4566574.71	0	1.10	0.60			3/27/2018 0:00	6:31:29			
SU 3	-2.38	31,237	396237.27	4566575.45	0	1.10	0.60			3/27/2018 0:00	6:31:30			
SU 3	-2.45	31,089	396237.34	4566576.17	0	1.10	0.60			3/27/2018 0:00	6:31:31			
SU 3	-1.97	32,132	396237.45	4566576.79	0	1.10	0.60			3/27/2018 0:00	6:31:32			
SU 3	-2.24	31,553	396237.6	4566577.42	0	1.10	0.60			3/27/2018 0:00	6:31:33			
SU 3	-1.14	33,928	396237.69	4566577.91	0	1.10	0.60			3/27/2018 0:00	6:31:34			
SU 3	-1.93	32,212	396237.82	4566578.34	0	1.10	0.60			3/27/2018 0:00	6:31:35			
SU 3	-2.12	31,813	396237.94	4566578.8	0	1.10	0.60			3/27/2018 0:00	6:31:36			
SU 3	-2.22	31,593	396238.17	4566579.38	0	1.10	0.60			3/27/2018 0:00	6:31:37			
SU 3	-1.17	33,878	396238.28	4566580.12	0	1.10	0.60			3/27/2018 0:00	6:31:38			
SU 3	-2.27	31,479	396238.4	4566580.88	0	1.10	0.60			3/27/2018 0:00	6:31:39			
SU 3	-2.22	31,600	396238.39	4566581.63	0	1.10	0.60			3/27/2018 0:00	6:31:40			
SU 3	-1.92	32,230	396238.29	4566582.32	0	1.10	0.60			3/27/2018 0:00	6:31:41			
SU 3	-2.65	30,647	396238.3	4566583.02	0	1.10	0.60			3/27/2018 0:00	6:31:42			
SU 3	-2.23	31,571	396238.22	4566583.68	0	1.10	0.60			3/27/2018 0:00	6:31:43			
SU 3	-2.4	31,203	396238.13	4566584.32	0	1.10	0.60			3/27/2018 0:00	6:31:44			
SU 3	-1.89	32,310	396238.06	4566585.04	0	1.10	0.60			3/27/2018 0:00	6:31:45			
SU 3	-1.97	32,137	396238.02	4566585.74	0	1.10	0.60			3/27/2018 0:00	6:31:46			
SU 3	-1.74	32,634	396238.1	4566586.51	0	1.10	0.60			3/27/2018 0:00	6:31:47			
SU 3	-2.93	30,058	396238.12	4566587.25	0	1.10	0.60			3/27/2018 0:00	6:31:48			
SU 3	-2.31	31,394	396238.05	4566587.93	0	1.10	0.60			3/27/2018 0:00	6:31:49			
SU 3	-2.25	31,518	396238.08	4566588.66	0	1.10	0.60			3/27/2018 0:00	6:31:50			
SU 3	-2.38	31,249	396238.12	4566589.29	0	1.10	0.60			3/27/2018 0:00	6:31:51			
SU 3	-2.39	31,212	396238.09	4566589.9	0	1.10	0.60			3/27/2018 0:00	6:31:52			
SU 3	-1.06	34,113	396238.09	4566590.57	0	1.10	0.60			3/27/2018 0:00	6:31:53			
SU 3	-2.53	30,908	396237.99	4566591.23	0	1.10	0.60			3/27/2018 0:00	6:31:54			
SU 3	-1.99	32,087	396238.06	4566591.94	0	1.10	0.60			3/27/2018 0:00	6:31:55			
SU 3	-2.13	31,781	396238.05	4566592.61	0	1.10	0.60			3/27/2018 0:00	6:31:56			
SU 3	-0.88	34,495	396238	4566593.29	0	1.10	0.60			3/27/2018 0:00	6:31:57			
SU 3	-2.25	31,514	396237.96	4566593.96	0	1.10	0.60			3/27/2018 0:00	6:31:58			
SU 3	-1.6	32,928	396237.8	4566594.6	0	1.10	0.60			3/27/2018 0:00	6:31:59			
SU 3	-2.06	31,932	396237.74	4566595.28	0	1.10	0.60			3/27/2018 0:00	6:32:00			
SU 3	-1.5	33,153	396237.6	4566595.97	0	1.10	0.60			3/27/2018 0:00	6:32:01			
SU 3	-1.9	32,288	396237.51	4566596.7	0	1.10	0.60			3/27/2018 0:00	6:32:02			
SU 3	-2.3	31,412	396237.41	4566597.42	0	1.10	0.60			3/27/2018 0:00	6:32:03			
SU 3	-2.67	30,623	396237.24	4566598.07	0	1.10	0.60			3/27/2018 0:00	6:32:04			
SU 3	-1.73	32,645	396237.19	4566598.74	0	1.10	0.60			3/27/2018 0:00	6:32:05			
SU 3	-1.65	32,821	396236.97	4566599.37	0	1.10	0.60			3/27/2018 0:00	6:32:06			
SU 3	-1.98	32,115	396236.93	4566600.03	0	1.10	0.60			3/27/2018 0:00	6:32:07			
SU 3	-1.78	32,538	396236.81	4566600.7	0	1.10	0.60			3/27/2018 0:00	6:32:08			
SU 3	-1.57	33,004	396236.81	4566601.5	0	1.10	0.60			3/27/2018 0:00	6:32:09			
SU 3	-2.55	30,871	396236.83	4566602.19	0	1.10	0.60			3/27/2018 0:00	6:32:10			
SU 3	-1.41	33,337	396236.86	4566602.87	0	1.10	0.60			3/27/2018 0:00	6:32:11			
SU 3	-2.29	31,434	396237	4566603.53	0	1.10	0.60			3/27/2018 0:00	6:32:12			
SU 3	-2.68	30,598	396236.98	4566604.17	0	1.10	0.60			3/27/2018 0:00	6:32:13			
SU 3	-2.5	30,989	396237.19	4566604.78	0	1.10	0.60			3/27/2018 0:00	6:32:14			
SU 3	-1.43	33,307	396237.47	4566605.42	0	1.10	0.60			3/27/2018 0:00	6:32:15			
SU 3	-1.38	33,406	396237.36	4566606.08	0	1.10	0.60			3/27/2018 0:00	6:32:16			

SU	Z-Score	CPM	Easting	Northing	MSL	PDOP	HDOP	CorrType	RcvrType	GPS_Date	GPS_Time	Update	FeatName	Datafile
SU 3	-1.86	32,381	396236.92	4566606.5	0	1.10	0.60			3/27/2018 0:00	6:32:17			
SU 3	-2.29	31,435	396236.29	4566606.33	0	1.10	0.60			3/27/2018 0:00	6:32:18			
SU 3	-2.4	31,199	396235.82	4566605.94	0	1.10	0.60			3/27/2018 0:00	6:32:19			
SU 3	-3.12	29,639	396235.67	4566605.22	0	1.10	0.60			3/27/2018 0:00	6:32:20			
SU 3	-2.5	30,990	396235.48	4566604.64	0	1.10	0.60			3/27/2018 0:00	6:32:21			
SU 3	-1.72	32,677	396235.3	4566604.04	0	1.10	0.60			3/27/2018 0:00	6:32:22			
SU 3	-2.41	31,179	396235.16	4566603.46	0	1.10	0.60			3/27/2018 0:00	6:32:23			
SU 3	-1.99	32,094	396234.99	4566602.89	0	1.10	0.60			3/27/2018 0:00	6:32:24			
SU 3	-2.13	31,783	396234.93	4566602.27	0	1.10	0.60			3/27/2018 0:00	6:32:25			
SU 3	-1.6	32,936	396234.77	4566601.68	0	1.10	0.60			3/27/2018 0:00	6:32:26			
SU 3	-2.28	31,454	396234.67	4566601.1	0	1.10	0.60			3/27/2018 0:00	6:32:27			
SU 3	-2.61	30,753	396234.55	4566600.6	0	1.10	0.60			3/27/2018 0:00	6:32:28			
SU 3	-2.04	31,988	396234.51	4566600.1	0	1.10	0.60			3/27/2018 0:00	6:32:29			
SU 3	-1.77	32,567	396234.42	4566599.48	0	1.10	0.60			3/27/2018 0:00	6:32:30			
SU 3	-2.82	30,281	396234.43	4566598.83	0	1.10	0.60			3/27/2018 0:00	6:32:31			
SU 3	-1.81	32,481	396234.32	4566598.19	0	1.10	0.60			3/27/2018 0:00	6:32:32			
SU 3	-2.15	31,735	396234.22	4566597.49	0	1.10	0.60			3/27/2018 0:00	6:32:33			
SU 3	-1.99	32,083	396234.11	4566596.91	0	1.10	0.60			3/27/2018 0:00	6:32:34			
SU 3	-2.23	31,571	396233.87	4566596.31	0	1.10	0.60			3/27/2018 0:00	6:32:35			
SU 3	-1.8	32,492	396233.76	4566595.72	0	1.10	0.60			3/27/2018 0:00	6:32:36			
SU 3	-1.88	32,333	396233.52	4566595.13	0	1.10	0.60			3/27/2018 0:00	6:32:37			
SU 3	-1.59	32,966	396233.4	4566594.42	0	1.10	0.60			3/27/2018 0:00	6:32:38			
SU 3	-1.13	33,958	396227.04	4566574.85	0	1.10	0.60			3/27/2018 0:00	6:33:07			
SU 3	-1.17	33,869	396226.91	4566574.11	0	1.10	0.60			3/27/2018 0:00	6:33:08			
SU 3	-2.47	31,057	396226.73	4566573.42	0	1.10	0.60			3/27/2018 0:00	6:33:09			
SU 3	-1.93	32,214	396226.74	4566572.72	0	1.10	0.60			3/27/2018 0:00	6:33:10			
SU 3	-1.84	32,413	396226.58	4566572.08	0	1.10	0.60			3/27/2018 0:00	6:33:11			
SU 3	-1.94	32,193	396226.38	4566571.5	0	1.10	0.60			3/27/2018 0:00	6:33:12			
SU 3	-2.04	31,988	396226.01	4566571.09	0	1.10	0.60			3/27/2018 0:00	6:33:13			
SU 3	-0.95	34,337	396225.52	4566570.82	0	1.10	0.60			3/27/2018 0:00	6:33:14			
SU 3	-1.55	33,034	396224.99	4566570.81	0	1.10	0.60			3/27/2018 0:00	6:33:15			
SU 3	-2.16	31,718	396224.6	4566571.19	0	1.10	0.60			3/27/2018 0:00	6:33:16			
SU 3	-1.41	33,339	396224.42	4566571.68	0	1.10	0.60			3/27/2018 0:00	6:33:17			
SU 3	-1.39	33,385	396224.52	4566572.23	0	1.10	0.60			3/27/2018 0:00	6:33:18			
SU 3	-1.26	33,666	396224.64	4566572.92	0	1.10	0.60			3/27/2018 0:00	6:33:19			
SU 3	-1.2	33,796	396224.88	4566573.59	0	1.10	0.60			3/27/2018 0:00	6:33:20			
SU 3	-1.34	33,499	396225.06	4566574.22	0	1.10	0.60			3/27/2018 0:00	6:33:21			
SU 3	-2.77	30,394	396225.18	4566574.88	0	1.10	0.60			3/27/2018 0:00	6:33:22			
SU 3	-1.9	32,279	396230.72	4566599.07	0	1.10	0.60			3/27/2018 0:00	6:34:04			
SU 3	-2.72	30,509	396230.74	4566599.48	0	1.10	0.60			3/27/2018 0:00	6:34:05			
SU 3	-1.88	32,317	396230.92	4566599.69	0	1.10	0.60			3/27/2018 0:00	6:34:06			
SU 3	-2.37	31,269	396231.19	4566599.7	0	1.10	0.60			3/27/2018 0:00	6:34:07			
SU 3	-2.17	31,697	396231.27	4566599.19	0	1.10	0.60			3/27/2018 0:00	6:34:08			
SU 3	-2.44	31,114	396231.31	4566598.66	0	1.10	0.60			3/27/2018 0:00	6:34:09			
SU 3	-2.34	31,328	396231.22	4566598.19	0	1.10	0.60			3/27/2018 0:00	6:34:10			
SU 3	-1.17	33,878	396233	4566595	0	1.10	0.60			3/27/2018 0:00	6:34:35			
SU 3	-1.41	33,339	396232.91	4566595.73	0	1.10	0.60			3/27/2018 0:00	6:34:36			
SU 3	-1.43	33,295	396232.97	4566596.36	0	1.10	0.60			3/27/2018 0:00	6:34:37			
SU 3	-1.9	32,293	396233	4566596.62	0	1.10	0.60			3/27/2018 0:00	6:34:38			
SU 3	-1.17	33,873	396233.28	4566596.42	0	1.10	0.60			3/27/2018 0:00	6:34:39			
SU 3	-0.9	34,448	396233.63	4566595.93	0	1.10	0.60			3/27/2018 0:00	6:34:40			
SU 3	-1.04	34,142	396233.79	4566595.48	0	1.10	0.60			3/27/2018 0:00	6:34:41			

SU	Z-Score	CPM	Easting	Northing	MSL	PDOP	HDOP	CorrType	RcvrType	GPS_Date	GPS_Time	Update	FeatName	Datafile
SU 3	-1.98	32,115	396233.85	4566595.39	0	1.10	0.60			3/27/2018 0:00	6:34:42			
SU 3	-1.82	32,448	396233.52	4566595.35	0	1.10	0.60			3/27/2018 0:00	6:34:43			
SU 3	-1.67	32,772	396232.99	4566595.2	0	1.10	0.60			3/27/2018 0:00	6:34:44			
SU 3	1.02	38,616	396164.83	4566590.31	0	1.10	0.60			3/27/2018 0:00	6:37:14			
SU 3	0.7	37,914	396164.02	4566590.25	0	1.10	0.60			3/27/2018 0:00	6:37:15			
SU 3	1.2	38,998	396163.18	4566590.17	0	1.10	0.60			3/27/2018 0:00	6:37:16			
SU 3	1.35	39,329	396162.37	4566589.99	0	1.10	0.60			3/27/2018 0:00	6:37:17			
SU 3	1.97	40,672	396161.65	4566589.68	0	1.10	0.60			3/27/2018 0:00	6:37:18			
SU 3	1.11	38,818	396160.87	4566589.46	0	1.10	0.60			3/27/2018 0:00	6:37:19			
SU 3	1.3	39,224	396159.99	4566589.36	0	1.10	0.60			3/27/2018 0:00	6:37:20			
SU 3	0.2	36,836	396159.23	4566589.36	0	1.10	0.60			3/27/2018 0:00	6:37:21			
SU 3	0.44	37,349	396158.5	4566589.29	0	1.10	0.60			3/27/2018 0:00	6:37:22			
SU 3	0.83	38,197	396157.68	4566589.32	0	1.10	0.60			3/27/2018 0:00	6:37:23			
SU 3	-0.93	34,389	396156.89	4566589.27	0	1.10	0.60			3/27/2018 0:00	6:37:24			
SU 3	-0.86	34,547	396156.27	4566589.1	0	1.10	0.60			3/27/2018 0:00	6:37:25			
SU 3	-0.71	34,856	396155.97	4566589.1	0	1.10	0.60			3/27/2018 0:00	6:37:26			
SU 3	0.73	37,984	396155.56	4566588.98	0	1.20	0.60			3/27/2018 0:00	6:39:42			
SU 3	1	38,566	396155.57	4566588.98	0	1.20	0.60			3/27/2018 0:00	6:39:43			
SU 3	-0.26	35,831	396155.58	4566588.97	0	1.20	0.60			3/27/2018 0:00	6:39:44			
SU 3	0.43	37,338	396155.59	4566588.98	0	1.20	0.60			3/27/2018 0:00	6:39:45			
SU 3	0.06	36,544	396155.59	4566588.98	0	1.20	0.60			3/27/2018 0:00	6:39:46			
SU 3	0.66	37,846	396155.57	4566588.94	0	1.20	0.60			3/27/2018 0:00	6:39:47			
SU 3	0.03	36,461	396155.53	4566589	0	1.20	0.60			3/27/2018 0:00	6:39:48			
SU 3	-0.41	35,515	396155.43	4566589.12	0	1.20	0.60			3/27/2018 0:00	6:39:49			
SU 3	-0.51	35,309	396155.12	4566589.33	0	1.20	0.60			3/27/2018 0:00	6:39:50			
SU 3	0.66	37,837	396154.46	4566589.57	0	1.20	0.60			3/27/2018 0:00	6:39:51			
SU 3	-0.27	35,829	396153.82	4566589.71	0	1.20	0.60			3/27/2018 0:00	6:39:52			
SU 3	-0.51	35,297	396153.36	4566589.94	0	1.20	0.60			3/27/2018 0:00	6:39:53			
SU 3	0.45	37,384	396152.7	4566589.97	0	1.20	0.60			3/27/2018 0:00	6:39:54			
SU 3	0.03	36,466	396152.31	4566589.71	0	1.20	0.60			3/27/2018 0:00	6:39:55			
SU 3	0.82	38,186	396152.73	4566589.18	0	1.20	0.60			3/27/2018 0:00	6:39:56			
SU 3	-0.9	34,446	396153.16	4566588.97	0	1.20	0.60			3/27/2018 0:00	6:39:57			
SU 3	-0.86	34,531	396153.37	4566588.82	0	1.20	0.60			3/27/2018 0:00	6:39:58			
SU 3	1.44	39,532	396153.36	4566588.74	0	1.20	0.60			3/27/2018 0:00	6:39:59			
SU 3	-0.13	36,133	396153.43	4566588.75	0	1.20	0.60			3/27/2018 0:00	6:40:00			
SU 3	-0.2	35,973	396153.95	4566588.82	0	1.20	0.60			3/27/2018 0:00	6:40:01			
SU 3	-0.63	35,033	396154.68	4566588.81	0	1.20	0.60			3/27/2018 0:00	6:40:02			
SU 3	0.56	37,618	396155.38	4566588.96	0	1.20	0.60			3/27/2018 0:00	6:40:03			
SU 3	-0.1	36,194	396156.08	4566588.91	0	1.20	0.60			3/27/2018 0:00	6:40:04			
SU 3	0.36	37,188	396156.8	4566589.09	0	1.20	0.60			3/27/2018 0:00	6:40:05			
SU 3	-0.37	35,607	396157.53	4566589.24	0	1.20	0.60			3/27/2018 0:00	6:40:06			
SU 3	0.56	37,611	396158.27	4566589.31	0	1.20	0.60			3/27/2018 0:00	6:40:07			
SU 3	0.11	36,643	396158.95	4566589.39	0	1.20	0.60			3/27/2018 0:00	6:40:08			
SU 3	1.17	38,950	396159.6	4566589.25	0	1.20	0.60			3/27/2018 0:00	6:40:09			
SU 3	0.75	38,027	396160.31	4566589.13	0	1.20	0.60			3/27/2018 0:00	6:40:10			
SU 3	1.15	38,906	396160.99	4566589.07	0	1.20	0.60			3/27/2018 0:00	6:40:11			
SU 3	0.56	37,626	396161.63	4566588.91	0	1.20	0.60			3/27/2018 0:00	6:40:12			
SU 3	1.13	38,866	396162.36	4566588.87	0	1.20	0.60			3/27/2018 0:00	6:40:13			
SU 3	1.37	39,386	396163.03	4566588.88	0	1.20	0.60			3/27/2018 0:00	6:40:13			
SU 3	1.03	38,646	396163.68	4566588.76	0	1.20	0.60			3/27/2018 0:00	6:40:14			
SU 3	0.06	36,541	396164.29	4566588.81	0	1.20	0.60			3/27/2018 0:00	6:40:15			
SU 3	0.51	37,515	396164.93	4566588.89	0	1.20	0.60			3/27/2018 0:00	6:40:16			

SU	Z-Score	CPM	Easting	Northing	MSL	PDOP	HDOP	CorrType	RcvrType	GPS_Date	GPS_Time	Update	FeatName	Datafile
SU 3	0.79	38,118	396165.62	4566588.94	0	1.20	0.60			3/27/2018 0:00	6:40:17			
SU 3	0.59	37,681	396165.34	4566589.45	0	1.20	0.60			3/27/2018 0:00	6:42:44			
SU 3	0.91	38,370	396164.57	4566589.26	0	1.20	0.60			3/27/2018 0:00	6:42:45			
SU 3	-0.01	36,382	396163.84	4566589.16	0	1.20	0.60			3/27/2018 0:00	6:42:46			
SU 3	0.41	37,295	396163.12	4566588.99	0	1.20	0.60			3/27/2018 0:00	6:42:47			
SU 3	1.72	40,134	396162.32	4566588.95	0	1.20	0.60			3/27/2018 0:00	6:42:48			
SU 3	0.72	37,963	396161.54	4566588.69	0	1.20	0.60			3/27/2018 0:00	6:42:49			
SU 3	2.13	41,021	396160.89	4566588.4	0	1.20	0.60			3/27/2018 0:00	6:42:50			
SU 3	1.14	38,875	396160.36	4566588.25	0	1.20	0.60			3/27/2018 0:00	6:42:51			
SU 3	1.56	39,778	396160.03	4566588.2	0	1.20	0.60			3/27/2018 0:00	6:42:52			
SU 3	1.73	40,154	396160.24	4566588.62	0	1.20	0.60			3/27/2018 0:00	6:42:53			
SU 3	0.85	38,238	396160.41	4566589.23	0	1.20	0.60			3/27/2018 0:00	6:42:54			
SU 3	2.01	40,759	396160.69	4566589.82	0	1.20	0.60			3/27/2018 0:00	6:42:55			
SU 3	1.69	40,069	396160.97	4566590.27	0	1.20	0.60			3/27/2018 0:00	6:42:56			
SU 3	1.79	40,287	396161.36	4566590.72	0	1.20	0.60			3/27/2018 0:00	6:42:57			
SU 3	2.06	40,882	396161.97	4566590.97	0	1.20	0.60			3/27/2018 0:00	6:42:58			
SU 3	0.96	38,480	396162.61	4566591.11	0	1.20	0.60			3/27/2018 0:00	6:42:59			
SU 3	1.95	40,640	396163.42	4566591.2	0	1.20	0.60			3/27/2018 0:00	6:43:00			
SU 3	1.3	39,230	396164.15	4566591.3	0	1.20	0.60			3/27/2018 0:00	6:43:01			
SU 3	1.28	39,189	396164.51	4566592.92	0	1.20	0.60			3/27/2018 0:00	6:45:29			
SU 3	0.51	37,508	396163.77	4566593.02	0	1.20	0.60			3/27/2018 0:00	6:45:30			
SU 3	1.45	39,557	396163.01	4566592.94	0	1.20	0.60			3/27/2018 0:00	6:45:31			
SU 3	0.65	37,819	396162.21	4566592.9	0	1.20	0.60			3/27/2018 0:00	6:45:32			
SU 3	0.96	38,494	396161.67	4566592.9	0	1.20	0.60			3/27/2018 0:00	6:45:33			
SU 3	0.64	37,793	396161.11	4566592.89	0	1.20	0.60			3/27/2018 0:00	6:45:34			
SU 3	1.07	38,728	396160.47	4566592.98	0	1.20	0.60			3/27/2018 0:00	6:45:35			
SU 3	0.79	38,122	396159.89	4566592.79	0	1.20	0.60			3/27/2018 0:00	6:45:36			
SU 3	1.22	39,050	396159.32	4566592.81	0	1.20	0.60			3/27/2018 0:00	6:45:37			
SU 3	0.36	37,182	396158.81	4566592.75	0	1.20	0.60			3/27/2018 0:00	6:45:38			
SU 3	-1.14	33,925	396158.39	4566592.59	0	1.20	0.60			3/27/2018 0:00	6:45:39			
SU 3	0.06	36,531	396158.4	4566592.5	0	1.20	0.60			3/27/2018 0:00	6:45:40			
SU 3	0.19	36,822	396158.86	4566592.54	0	1.20	0.60			3/27/2018 0:00	6:45:41			
SU 3	0.42	37,315	396159.34	4566591.98	0	1.20	0.60			3/27/2018 0:00	6:45:42			
SU 3	-0.46	35,399	396159.85	4566591.39	0	1.20	0.60			3/27/2018 0:00	6:45:43			
SU 3	0.48	37,439	396160.47	4566590.87	0	1.20	0.60			3/27/2018 0:00	6:45:44			
SU 3	0.59	37,680	396161.04	4566590.51	0	1.20	0.60			3/27/2018 0:00	6:45:45			
SU 3	0.99	38,550	396161.59	4566590.54	0	1.20	0.60			3/27/2018 0:00	6:45:46			
SU 3	1.91	40,537	396162.32	4566590.33	0	1.20	0.60			3/27/2018 0:00	6:45:47			
SU 3	2.92	42,744	396162.78	4566590.16	0	1.20	0.60			3/27/2018 0:00	6:45:48			
SU 3	2.07	40,896	396162.92	4566589.79	0	1.20	0.60			3/27/2018 0:00	6:45:49			
SU 3	1.54	39,744	396162.92	4566588.97	0	1.20	0.60			3/27/2018 0:00	6:45:50			
SU 3	1.92	40,566	396162.79	4566587.93	0	1.20	0.60			3/27/2018 0:00	6:45:51			
SU 3	1.2	39,001	396162.78	4566586.92	0	1.20	0.60			3/27/2018 0:00	6:45:52			
SU 3	1.63	39,930	396162.71	4566585.92	0	1.20	0.60			3/27/2018 0:00	6:45:53			
SU 3	-0.59	35,122	396162.56	4566584.91	0	1.20	0.60			3/27/2018 0:00	6:45:54			
SU 3	0.38	37,220	396162.53	4566583.92	0	1.20	0.60			3/27/2018 0:00	6:45:55			
SU 3	0.09	36,605	396162.54	4566582.89	0	1.20	0.60			3/27/2018 0:00	6:45:56			
SU 3	-0.56	35,191	396162.41	4566581.82	0	1.20	0.60			3/27/2018 0:00	6:45:57			
SU 3	-0.03	36,337	396162.2	4566580.78	0	1.20	0.60			3/27/2018 0:00	6:45:58			
SU 3	0.18	36,804	396162.04	4566579.94	0	1.20	0.60			3/27/2018 0:00	6:45:59			
SU 3	-0.65	35,001	396161.9	4566579.59	0	1.20	0.60			3/27/2018 0:00	6:46:00			
SU 3	-1.26	33,680	396162.02	4566579.53	0	1.20	0.60			3/27/2018 0:00	6:46:01			

SU	Z-Score	CPM	Easting	Northing	MSL	PDOP	HDOP	CorrType	RcvrType	GPS_Date	GPS_Time	Update	FeatName	Datafile
SU 3	-0.41	35,510	396162.26	4566580.24	0	1.20	0.60			3/27/2018 0:00	6:46:02			
SU 3	0.35	37,167	396162.33	4566581.25	0	1.20	0.60			3/27/2018 0:00	6:46:03			
SU 3	0.24	36,922	396162.16	4566582.17	0	1.20	0.60			3/27/2018 0:00	6:46:04			
SU 3	-1.01	34,220	396161.74	4566583.02	0	1.20	0.60			3/27/2018 0:00	6:46:05			
SU 3	-0.43	35,465	396161.59	4566583.86	0	1.20	0.60			3/27/2018 0:00	6:46:06			
SU 3	0.75	38,026	396161.69	4566584.75	0	1.20	0.60			3/27/2018 0:00	6:46:07			
SU 3	1.15	38,906	396161.82	4566585.61	0	1.20	0.60			3/27/2018 0:00	6:46:08			
SU 3	0.63	37,776	396161.85	4566586.45	0	1.20	0.60			3/27/2018 0:00	6:46:09			
SU 3	0.52	37,524	396161.96	4566587.27	0	1.20	0.60			3/27/2018 0:00	6:46:10			
SU 3	0.8	38,151	396162.15	4566588.1	0	1.20	0.60			3/27/2018 0:00	6:46:11			
SU 3	1.58	39,837	396162.25	4566588.72	0	1.20	0.60			3/27/2018 0:00	6:46:12			
SU 3	0.31	37,079	396162.41	4566589.22	0	1.20	0.60			3/27/2018 0:00	6:46:13			
SU 3	0.48	37,439	396162.59	4566589.6	0	1.20	0.60			3/27/2018 0:00	6:46:14			
SU 3	0.01	36,420	396162.59	4566589.65	0	1.20	0.60			3/27/2018 0:00	6:46:15			
SU 3	0.44	37,365	396162.56	4566589.45	0	1.20	0.60			3/27/2018 0:00	6:46:16			
SU 3	0.47	37,421	396162.84	4566589.72	0	1.20	0.60			3/27/2018 0:00	6:46:17			
SU 3	0.53	37,555	396163.55	4566589.77	0	1.20	0.60			3/27/2018 0:00	6:46:18			
SU 3	1.24	39,088	396164.2	4566589.74	0	1.20	0.60			3/27/2018 0:00	6:46:19			
SU 3	0.89	38,332	396164.9	4566589.67	0	1.20	0.60			3/27/2018 0:00	6:46:20			
SU 3	0.46	37,393	396165.64	4566589.5	0	1.20	0.60			3/27/2018 0:00	6:46:21			
SU 3	0.31	37,076	396164.73	4566591.2	0	1.10	0.60			3/27/2018 0:00	6:48:55			
SU 3	0.02	36,449	396164.05	4566591.33	0	1.10	0.60			3/27/2018 0:00	6:48:56			
SU 3	-0.16	36,052	396163.28	4566591.19	0	1.10	0.60			3/27/2018 0:00	6:48:57			
SU 3	0.48	37,453	396162.62	4566591.21	0	1.10	0.60			3/27/2018 0:00	6:48:58			
SU 3	-0.16	36,063	396162.2	4566591.33	0	1.10	0.60			3/27/2018 0:00	6:48:59			
SU 3	0.29	37,035	396161.95	4566591.45	0	1.10	0.60			3/27/2018 0:00	6:49:00			
SU 3	0.26	36,978	396162.33	4566591.72	0	1.10	0.60			3/27/2018 0:00	6:49:01			
SU 3	1.74	40,174	396163.08	4566592.07	0	1.10	0.60			3/27/2018 0:00	6:49:02			
SU 3	0.22	36,893	396163.74	4566592.34	0	1.10	0.60			3/27/2018 0:00	6:49:03			
SU 3	1.73	40,153	396164.44	4566592.45	0	1.10	0.60			3/27/2018 0:00	6:49:04			
SU 3	1.64	39,955	396163.96	4566590.93	0	1.10	0.60			3/27/2018 0:00	6:49:17			
SU 3	1.17	38,939	396163.08	4566590.45	0	1.10	0.60			3/27/2018 0:00	6:49:18			
SU 3	-0.14	36,104	396162.58	4566589.75	0	1.10	0.60			3/27/2018 0:00	6:49:19			
SU 3	0.48	37,436	396162.27	4566589.04	0	1.10	0.60			3/27/2018 0:00	6:49:20			
SU 3	1.4	39,449	396162.28	4566588.34	0	1.10	0.60			3/27/2018 0:00	6:49:21			
SU 3	1.46	39,562	396162.42	4566588	0	1.10	0.60			3/27/2018 0:00	6:49:22			
SU 3	1.59	39,860	396162.99	4566587.9	0	1.10	0.60			3/27/2018 0:00	6:49:23			
SU 3	0.19	36,815	396163.64	4566587.68	0	1.10	0.60			3/27/2018 0:00	6:49:24			
SU 3	0.09	36,593	396164.17	4566587.48	0	1.10	0.60			3/27/2018 0:00	6:49:25			
SU 3	-0.71	34,858	396164.85	4566587.33	0	1.10	0.60			3/27/2018 0:00	6:49:26			
SU 3	-0.35	35,654	396165.59	4566587.14	0	1.10	0.60			3/27/2018 0:00	6:49:27			
SU 3	-1.13	33,963	396166.34	4566587.11	0	1.10	0.60			3/27/2018 0:00	6:49:28			
SU 3	0.08	36,570	396167.06	4566587	0	1.10	0.60			3/27/2018 0:00	6:49:29			
SU 3	1.86	40,432	396167.81	4566586.86	0	1.10	0.60			3/27/2018 0:00	6:49:30			
SU 3	1.11	38,818	396168.52	4566586.81	0	1.10	0.60			3/27/2018 0:00	6:49:31			
SU 3	0.77	38,084	396169.24	4566586.64	0	1.10	0.60			3/27/2018 0:00	6:49:32			
SU 3	0.69	37,901	396169.97	4566586.49	0	1.10	0.60			3/27/2018 0:00	6:49:33			
SU 3	1.42	39,475	396170.69	4566586.52	0	1.10	0.60			3/27/2018 0:00	6:49:34			
SU 3	-0.74	34,800	396200.4	4566581.51	0	1.10	0.60			3/27/2018 0:00	6:51:09			
SU 3	0.73	37,980	396199.73	4566581.55	0	1.10	0.60			3/27/2018 0:00	6:51:10			
SU 3	-0.11	36,165	396199.09	4566581.43	0	1.10	0.60			3/27/2018 0:00	6:51:11			
SU 3	-2.02	32,021	396198.33	4566581.5	0	1.10	0.60			3/27/2018 0:00	6:51:12			

SU	Z-Score	CPM	Easting	Northing	MSL	PDOP	HDOP	CorrType	RcvrType	GPS_Date	GPS_Time	Update	FeatName	Datafile
SU 3	-0.89	34,484	396196.98	4566581.55	0	1.10	0.60			3/27/2018 0:00	6:51:14			
SU 3	0.3	37,061	396196.23	4566581.63	0	1.10	0.60			3/27/2018 0:00	6:51:15			
SU 3	-1.1	34,015	396195.54	4566581.64	0	1.10	0.60			3/27/2018 0:00	6:51:16			
SU 3	0.59	37,693	396194.93	4566581.49	0	1.10	0.60			3/27/2018 0:00	6:51:17			
SU 3	-0.07	36,243	396194.32	4566581.45	0	1.10	0.60			3/27/2018 0:00	6:51:18			
SU 3	0.27	36,990	396193.67	4566581.31	0	1.10	0.60			3/27/2018 0:00	6:51:19			
SU 3	-0.21	35,947	396192.92	4566581.28	0	1.10	0.60			3/27/2018 0:00	6:51:20			
SU 3	-0.87	34,517	396192.16	4566581.31	0	1.10	0.60			3/27/2018 0:00	6:51:21			
SU 3	-0.5	35,329	396191.49	4566581.26	0	1.10	0.60			3/27/2018 0:00	6:51:22			
SU 3	-0.04	36,312	396190.81	4566581.39	0	1.10	0.60			3/27/2018 0:00	6:51:23			
SU 3	-0.58	35,148	396190.01	4566581.38	0	1.10	0.60			3/27/2018 0:00	6:51:24			
SU 3	0.09	36,597	396189.26	4566581.33	0	1.10	0.60			3/27/2018 0:00	6:51:25			
SU 3	0.66	37,829	396188.52	4566581.46	0	1.10	0.60			3/27/2018 0:00	6:51:26			
SU 3	-0.56	35,197	396187.79	4566581.43	0	1.10	0.60			3/27/2018 0:00	6:51:27			
SU 3	-0.63	35,049	396186.96	4566581.45	0	1.10	0.60			3/27/2018 0:00	6:51:28			
SU 3	-0.78	34,712	396186.23	4566581.52	0	1.10	0.60			3/27/2018 0:00	6:51:29			
SU 3	0.43	37,328	396185.45	4566581.42	0	1.10	0.60			3/27/2018 0:00	6:51:30			
SU 3	-0.05	36,302	396184.75	4566581.5	0	1.10	0.60			3/27/2018 0:00	6:51:31			
SU 3	-0.18	36,015	396184.04	4566581.61	0	1.10	0.60			3/27/2018 0:00	6:51:32			
SU 3	0.04	36,483	396183.41	4566581.48	0	1.10	0.60			3/27/2018 0:00	6:51:33			
SU 3	0.2	36,841	396182.64	4566581.56	0	1.10	0.60			3/27/2018 0:00	6:51:34			
SU 3	0.13	36,690	396181.93	4566581.56	0	1.10	0.60			3/27/2018 0:00	6:51:35			
SU 3	-0.58	35,152	396181.21	4566581.58	0	1.10	0.60			3/27/2018 0:00	6:51:36			
SU 3	-0.78	34,708	396180.47	4566581.78	0	1.10	0.60			3/27/2018 0:00	6:51:37			
SU 3	-1.03	34,177	396179.79	4566581.78	0	1.10	0.60			3/27/2018 0:00	6:51:38			
SU 3	-1.13	33,954	396179.06	4566581.8	0	1.10	0.60			3/27/2018 0:00	6:51:39			
SU 3	-0.82	34,618	396178.33	4566581.87	0	1.10	0.60			3/27/2018 0:00	6:51:40			
SU 3	-0.08	36,224	396177.65	4566581.77	0	1.10	0.60			3/27/2018 0:00	6:51:41			
SU 3	-0.33	35,696	396176.88	4566581.86	0	1.10	0.60			3/27/2018 0:00	6:51:42			
SU 3	0.28	37,004	396176.21	4566581.89	0	1.10	0.60			3/27/2018 0:00	6:51:43			
SU 3	0.08	36,581	396175.45	4566581.93	0	1.10	0.60			3/27/2018 0:00	6:51:44			
SU 3	-0.83	34,615	396174.76	4566582.06	0	1.10	0.60			3/27/2018 0:00	6:51:45			
SU 3	-0.06	36,283	396174.05	4566582.06	0	1.10	0.60			3/27/2018 0:00	6:51:46			
SU 3	0.45	37,391	396173.31	4566582.21	0	1.10	0.60			3/27/2018 0:00	6:51:47			
SU 3	-0.8	34,667	396172.54	4566582.3	0	1.10	0.60			3/27/2018 0:00	6:51:48			
SU 3	-0.41	35,516	396171.74	4566582.18	0	1.10	0.60			3/27/2018 0:00	6:51:49			
SU 3	-0.89	34,469	396170.93	4566582.15	0	1.10	0.60			3/27/2018 0:00	6:51:50			
SU 3	-1.36	33,457	396170.14	4566581.91	0	1.10	0.60			3/27/2018 0:00	6:51:51			
SU 3	-0.47	35,394	396169.46	4566581.79	0	1.10	0.60			3/27/2018 0:00	6:51:52			
SU 3	-2.01	32,038	396168.74	4566581.84	0	1.10	0.60			3/27/2018 0:00	6:51:53			
SU 3	1.46	39,569	396167.98	4566581.76	0	1.10	0.60			3/27/2018 0:00	6:51:54			
SU 3	0.6	37,702	396167.11	4566581.81	0	1.10	0.60			3/27/2018 0:00	6:51:55			
SU 3	1.64	39,965	396166.34	4566581.78	0	1.10	0.60			3/27/2018 0:00	6:51:56			
SU 3	0.02	36,451	396165.63	4566581.79	0	1.10	0.60			3/27/2018 0:00	6:51:57			
SU 3	-0.76	34,762	396164.82	4566582.04	0	1.10	0.60			3/27/2018 0:00	6:51:58			
SU 3	0.18	36,800	396163.97	4566581.91	0	1.10	0.60			3/27/2018 0:00	6:51:59			
SU 3	0.33	37,130	396163.25	4566581.84	0	1.10	0.60			3/27/2018 0:00	6:52:00			
SU 3	0.33	37,122	396162.65	4566582.12	0	1.10	0.60			3/27/2018 0:00	6:52:01			
SU 3	0.52	37,540	396162	4566582.47	0	1.10	0.60			3/27/2018 0:00	6:52:02			
SU 3	0.28	37,015	396161.55	4566582.91	0	1.10	0.60			3/27/2018 0:00	6:52:03			
SU 3	0.22	36,883	396161.45	4566583.45	0	1.10	0.60			3/27/2018 0:00	6:52:04			
SU 3	0.36	37,181	396161.47	4566584	0	1.10	0.60			3/27/2018 0:00	6:52:05			

SU	Z-Score	CPM	Easting	Northing	MSL	PDOP	HDOP	CorrType	RcvrType	GPS_Date	GPS_Time	Update	FeatName	Datafile
SU 3	-0.12	36,145	396161.72	4566584.43	0	1.10	0.60			3/27/2018 0:00	6:52:06			
SU 3	0.29	37,026	396162.24	4566584.8	0	1.10	0.60			3/27/2018 0:00	6:52:07			
SU 3	0.11	36,646	396162.74	4566585.03	0	1.10	0.60			3/27/2018 0:00	6:52:08			
SU 3	0.79	38,111	396163.37	4566584.92	0	1.10	0.60			3/27/2018 0:00	6:52:09			
SU 3	-0.72	34,848	396164.12	4566584.83	0	1.10	0.60			3/27/2018 0:00	6:52:10			
SU 3	0.4	37,272	396164.92	4566584.8	0	1.10	0.60			3/27/2018 0:00	6:52:11			
SU 3	1.15	38,898	396165.66	4566584.65	0	1.10	0.60			3/27/2018 0:00	6:52:12			
SU 3	1.2	39,004	396166.33	4566584.82	0	1.10	0.60			3/27/2018 0:00	6:52:13			
SU 3	1.31	39,241	396167.01	4566584.9	0	1.10	0.60			3/27/2018 0:00	6:52:14			
SU 3	0.2	36,840	396167.71	4566584.93	0	1.10	0.60			3/27/2018 0:00	6:52:15			
SU 3	0.31	37,080	396168.41	4566585.08	0	1.10	0.60			3/27/2018 0:00	6:52:16			
SU 3	-0.23	35,910	396169.13	4566585.01	0	1.10	0.60			3/27/2018 0:00	6:52:17			
SU 3	-0.13	36,127	396169.83	4566584.93	0	1.10	0.60			3/27/2018 0:00	6:52:18			
SU 3	-0.24	35,882	396170.52	4566585.01	0	1.10	0.60			3/27/2018 0:00	6:52:19			
SU 3	-1.03	34,170	396171.19	4566584.93	0	1.10	0.60			3/27/2018 0:00	6:52:20			
SU 3	-0.36	35,632	396171.86	4566584.92	0	1.10	0.60			3/27/2018 0:00	6:52:21			
SU 3	-0.48	35,368	396172.4	4566584.98	0	1.10	0.60			3/27/2018 0:00	6:52:22			
SU 3	-0.49	35,332	396173	4566584.92	0	1.10	0.60			3/27/2018 0:00	6:52:23			
SU 3	-0.55	35,203	396173.74	4566584.96	0	1.10	0.60			3/27/2018 0:00	6:52:24			
SU 3	-0.71	34,870	396174.4	4566584.89	0	1.10	0.60			3/27/2018 0:00	6:52:25			
SU 3	0.32	37,097	396175.02	4566584.84	0	1.10	0.60			3/27/2018 0:00	6:52:26			
SU 3	0.04	36,485	396168.53	4566587.48	0	1.10	0.60			3/27/2018 0:00	6:57:58			
SU 3	-0.01	36,391	396167.85	4566587.58	0	1.10	0.60			3/27/2018 0:00	6:57:59			
SU 3	-0.14	36,097	396167.19	4566587.9	0	1.10	0.60			3/27/2018 0:00	6:58:00			
SU 3	-0.2	35,964	396166.45	4566588.05	0	1.10	0.60			3/27/2018 0:00	6:58:01			
SU 3	-0.04	36,321	396165.76	4566588.2	0	1.10	0.60			3/27/2018 0:00	6:58:02			
SU 3	-0.74	34,790	396165.17	4566588.41	0	1.10	0.60			3/27/2018 0:00	6:58:03			
SU 3	0.78	38,097	396164.51	4566588.32	0	1.10	0.60			3/27/2018 0:00	6:58:04			
SU 3	1.91	40,544	396163.69	4566588.21	0	1.10	0.60			3/27/2018 0:00	6:58:05			
SU 3	2.74	42,356	396162.96	4566587.97	0	1.10	0.60			3/27/2018 0:00	6:58:06			
SU 3	1.25	39,119	396162.26	4566587.98	0	1.10	0.60			3/27/2018 0:00	6:58:07			
SU 3	1.13	38,849	396161.63	4566587.91	0	1.10	0.60			3/27/2018 0:00	6:58:08			
SU 3	0.94	38,452	396160.83	4566587.82	0	1.10	0.60			3/27/2018 0:00	6:58:09			
SU 3	1.67	40,033	396160.13	4566587.73	0	1.10	0.60			3/27/2018 0:00	6:58:10			
SU 3	1.19	38,988	396159.74	4566587.2	0	1.10	0.60			3/27/2018 0:00	6:58:11			
SU 3	1.64	39,957	396159.47	4566586.82	0	1.10	0.60			3/27/2018 0:00	6:58:12			
SU 3	0.74	38,009	396159.45	4566586.76	0	1.10	0.60			3/27/2018 0:00	6:58:13			
SU 3	1.28	39,172	396159.59	4566586.65	0	1.10	0.60			3/27/2018 0:00	6:58:14			
SU 3	0.32	37,093	396160.08	4566586.55	0	1.10	0.60			3/27/2018 0:00	6:58:15			
SU 3	-0.03	36,333	396160.73	4566586.24	0	1.10	0.60			3/27/2018 0:00	6:58:16			
SU 3	0.1	36,623	396161.38	4566586.06	0	1.10	0.60			3/27/2018 0:00	6:58:17			
SU 3	0.85	38,255	396162.03	4566586.05	0	1.10	0.60			3/27/2018 0:00	6:58:18			
SU 3	0.45	37,374	396162.69	4566585.93	0	1.10	0.60			3/27/2018 0:00	6:58:19			
SU 3	-0.64	35,023	396163.42	4566585.96	0	1.10	0.60			3/27/2018 0:00	6:58:20			
SU 3	0.32	37,106	396164.14	4566585.91	0	1.10	0.60			3/27/2018 0:00	6:58:21			
SU 3	0.11	36,636	396164.78	4566585.85	0	1.10	0.60			3/27/2018 0:00	6:58:22			
SU 3	-0.39	35,559	396165.41	4566585.98	0	1.10	0.60			3/27/2018 0:00	6:58:23			
SU 3	-0.6	35,109	396166.13	4566585.98	0	1.10	0.60			3/27/2018 0:00	6:58:24			
SU 3	0.71	37,937	396166.84	4566585.98	0	1.10	0.60			3/27/2018 0:00	6:58:25			
SU 3	0.09	36,604	396167.54	4566586.08	0	1.10	0.60			3/27/2018 0:00	6:58:26			
SU 3	0.16	36,751	396168.21	4566586.01	0	1.10	0.60			3/27/2018 0:00	6:58:27			
SU 3	0.81	38,167	396168.88	4566586.01	0	1.10	0.60			3/27/2018 0:00	6:58:28			

SU	Z-Score	CPM	Easting	Northing	MSL	PDOP	HDOP	CorrType	RcvrType	GPS_Date	GPS_Time	Update	FeatName	Datafile
SU 3	0.56	37,622	396169.55	4566586.03	0	1.10	0.60			3/27/2018 0:00	6:58:29			
SU 3	0.24	36,915	396170.19	4566585.89	0	1.10	0.60			3/27/2018 0:00	6:58:30			
SU 3	0.33	37,128	396170.85	4566585.9	0	1.10	0.60			3/27/2018 0:00	6:58:31			
SU 3	0.16	36,762	396171.46	4566585.84	0	1.10	0.60			3/27/2018 0:00	6:58:32			
SU 3	0.38	37,240	396172.09	4566585.87	0	1.10	0.60			3/27/2018 0:00	6:58:33			
SU 3	-0.74	34,806	396201.25	4566581.53	0	1.10	0.60			3/27/2018 0:00	6:59:15			
SU 3	-1.79	32,521	396201.94	4566581.38	0	1.10	0.60			3/27/2018 0:00	6:59:16			
SU 3	1.98	40,705	396173.72	4566606.62	0	1.00	0.60			3/27/2018 0:00	7:03:37			
SU 3	0.94	38,436	396174.03	4566607.34	0	1.00	0.60			3/27/2018 0:00	7:03:39			
SU 3	1.1	38,799	396174.07	4566608.05	0	1.00	0.60			3/27/2018 0:00	7:03:39			
SU 3	2.39	41,589	396174.17	4566608.78	0	1.00	0.60			3/27/2018 0:00	7:03:41			
SU 3	1.29	39,197	396174.5	4566609.54	0	1.00	0.60			3/27/2018 0:00	7:03:41			
SU 3	-0.33	35,689	396174.43	4566610.21	0	1.00	0.60			3/27/2018 0:00	7:03:42			
SU 3	0.08	36,582	396174.59	4566610.98	0	1.00	0.60			3/27/2018 0:00	7:03:44			
SU 3	0.23	36,895	396174.82	4566611.8	0	1.00	0.60			3/27/2018 0:00	7:03:44			
SU 3	-0.3	35,744	396174.96	4566612.52	0	1.00	0.60			3/27/2018 0:00	7:03:45			
SU 3	0.66	37,826	396175.26	4566613.22	0	1.00	0.60			3/27/2018 0:00	7:03:47			
SU 3	0.3	37,056	396175.49	4566613.77	0	1.00	0.60			3/27/2018 0:00	7:03:48			
SU 3	0.74	38,004	396175.6	4566614.43	0	1.00	0.60			3/27/2018 0:00	7:03:49			
SU 3	1.46	39,561	396175.82	4566615.06	0	1.00	0.60			3/27/2018 0:00	7:03:50			
SU 3	-0.12	36,140	396175.79	4566615.78	0	1.00	0.60			3/27/2018 0:00	7:03:50			
SU 3	-0.38	35,585	396176	4566616.46	0	1.00	0.60			3/27/2018 0:00	7:03:51			
SU 3	0.03	36,466	396176.13	4566617.22	0	1.00	0.60			3/27/2018 0:00	7:03:53			
SU 3	0.38	37,226	396176.22	4566617.91	0	1.00	0.60			3/27/2018 0:00	7:03:54			
SU 3	-0.28	35,796	396176.31	4566618.27	0	1.00	0.60			3/27/2018 0:00	7:03:55			
SU 3	-1.03	34,179	396176.29	4566618.54	0	1.00	0.60			3/27/2018 0:00	7:03:55			
SU 3	0.56	37,614	396176.24	4566618.59	0	1.00	0.60			3/27/2018 0:00	7:03:56			
SU 3	-0.06	36,283	396176.21	4566618.62	0	1.00	0.60			3/27/2018 0:00	7:03:58			
SU 3	-0.79	34,691	396176.18	4566618.64	0	1.00	0.60			3/27/2018 0:00	7:03:58			
SU 3	-1.46	33,242	396176.18	4566618.62	0	1.00	0.60			3/27/2018 0:00	7:03:59			
SU 3	0.77	38,070	396176.2	4566618.59	0	1.00	0.60			3/27/2018 0:00	7:04:00			
SU 3	0.09	36,607	396176.22	4566618.58	0	1.00	0.60			3/27/2018 0:00	7:04:01			
SU 3	0.24	36,932	396176.28	4566618.68	0	1.00	0.60			3/27/2018 0:00	7:04:03			
SU 3	-0.37	35,603	396176.43	4566619.06	0	1.00	0.60			3/27/2018 0:00	7:04:04			
SU 3	-0.41	35,510	396176.53	4566619.74	0	1.00	0.60			3/27/2018 0:00	7:04:04			
SU 3	0.39	37,257	396176.38	4566620.17	0	1.00	0.60			3/27/2018 0:00	7:04:06			
SU 3	1.3	39,224	396176.63	4566620.22	0	1.00	0.60			3/27/2018 0:00	7:04:06			
SU 3	0.66	37,826	396176.96	4566619.72	0	1.00	0.60			3/27/2018 0:00	7:04:07			
SU 3	1.84	40,386	396177.07	4566619.08	0	1.00	0.60			3/27/2018 0:00	7:04:09			
SU 3	0.25	36,946	396177.09	4566618.3	0	1.00	0.60			3/27/2018 0:00	7:04:09			
SU 3	0.97	38,516	396176.96	4566617.51	0	1.00	0.60			3/27/2018 0:00	7:04:10			
SU 3	0.09	36,599	396176.85	4566616.88	0	1.00	0.60			3/27/2018 0:00	7:04:11			
SU 3	1.22	39,060	396176.89	4566616.17	0	1.00	0.60			3/27/2018 0:00	7:04:12			
SU 3	0.98	38,535	396176.76	4566615.46	0	1.00	0.60			3/27/2018 0:00	7:04:14			
SU 3	-0.07	36,243	396176.53	4566614.78	0	1.00	0.60			3/27/2018 0:00	7:04:15			
SU 3	0.24	36,930	396176.29	4566614.11	0	1.00	0.60			3/27/2018 0:00	7:04:16			
SU 3	-0.16	36,052	396176	4566613.59	0	1.00	0.60			3/27/2018 0:00	7:04:16			
SU 3	0.57	37,633	396175.89	4566612.91	0	1.00	0.60			3/27/2018 0:00	7:04:18			
SU 3	0.86	38,268	396175.58	4566612.26	0	1.00	0.60			3/27/2018 0:00	7:04:19			
SU 3	0.84	38,217	396175.32	4566611.64	0	1.00	0.60			3/27/2018 0:00	7:04:20			
SU 3	1.95	40,634	396175.22	4566610.91	0	1.00	0.60			3/27/2018 0:00	7:04:20			
SU 3	2.23	41,238	396175	4566610.19	0	1.00	0.60			3/27/2018 0:00	7:04:22			

SU	Z-Score	CPM	Easting	Northing	MSL	PDOP	HDOP	CorrType	RcvrType	GPS_Date	GPS_Time	Update	FeatName	Datafile
SU 3	1.66	40,009	396174.96	4566609.49	0	1.00	0.60			3/27/2018 0:00	7:04:22			
SU 3	1.46	39,582	396174.9	4566608.83	0	1.00	0.60			3/27/2018 0:00	7:04:24			
SU 3	0.92	38,395	396174.66	4566608.09	0	1.00	0.60			3/27/2018 0:00	7:04:25			
SU 3	1.28	39,179	396174.81	4566607.47	0	1.00	0.60			3/27/2018 0:00	7:04:25			
SU 3	-0.99	34,253	396176.02	4566584.32	0	1.00	0.60			3/27/2018 0:00	7:04:58			
SU 3	-0.53	35,263	396176.25	4566583.62	0	1.00	0.60			3/27/2018 0:00	7:04:59			
SU 3	-0.08	36,236	396176.35	4566582.81	0	1.00	0.60			3/27/2018 0:00	7:05:00			
SU 3	-0.98	34,289	396176.43	4566582.1	0	1.00	0.60			3/27/2018 0:00	7:05:00			
SU 3	-1.99	32,092	396176.57	4566581.38	0	1.00	0.60			3/27/2018 0:00	7:05:01			
SU 3	-0.06	36,283	396176.56	4566580.68	0	1.00	0.60			3/27/2018 0:00	7:05:03			
SU 3	-2.09	31,870	396176.67	4566580.01	0	1.00	0.60			3/27/2018 0:00	7:05:03			
SU 3	-1.01	34,217	396176.69	4566579.22	0	1.00	0.60			3/27/2018 0:00	7:05:04			
SU 3	-1.31	33,574	396176.68	4566578.42	0	1.00	0.60			3/27/2018 0:00	7:05:05			
SU 3	-0.63	35,033	396176.84	4566577.6	0	1.00	0.60			3/27/2018 0:00	7:05:06			
SU 3	0.21	36,868	396176.77	4566576.87	0	1.00	0.60			3/27/2018 0:00	7:05:07			
SU 3	0.58	37,657	396176.8	4566576.15	0	1.00	0.60			3/27/2018 0:00	7:05:09			
SU 3	-1.67	32,784	396176.9	4566575.46	0	1.00	0.60			3/27/2018 0:00	7:05:09			
SU 3	0.7	37,926	396177.19	4566574.76	0	1.00	0.60			3/27/2018 0:00	7:05:11			
SU 3	-0.95	34,351	396177.56	4566575.06	0	1.00	0.60			3/27/2018 0:00	7:05:12			
SU 3	-1.22	33,757	396177.67	4566575.75	0	1.00	0.60			3/27/2018 0:00	7:05:12			
SU 3	0.84	38,229	396177.45	4566576.45	0	1.00	0.60			3/27/2018 0:00	7:05:13			
SU 3	-0.12	36,137	396177.45	4566577.16	0	1.00	0.60			3/27/2018 0:00	7:05:15			
SU 3	-1.37	33,424	396177.39	4566577.86	0	1.00	0.60			3/27/2018 0:00	7:05:16			
SU 3	-1.08	34,066	396177.32	4566578.57	0	1.00	0.60			3/27/2018 0:00	7:05:16			
SU 3	-0.6	35,096	396177.32	4566579.26	0	1.00	0.60			3/27/2018 0:00	7:05:17			
SU 3	-0.01	36,374	396177.17	4566579.99	0	1.00	0.60			3/27/2018 0:00	7:05:18			
SU 3	-0.84	34,593	396177.1	4566580.73	0	1.00	0.60			3/27/2018 0:00	7:05:19			
SU 3	0.44	37,358	396177.15	4566581.51	0	1.00	0.60			3/27/2018 0:00	7:05:20			
SU 3	-0.76	34,749	396177.02	4566582.3	0	1.00	0.60			3/27/2018 0:00	7:05:21			
SU 3	-0.83	34,607	396176.99	4566583.13	0	1.00	0.60			3/27/2018 0:00	7:05:22			
SU 3	-0.85	34,571	396177.04	4566583.78	0	1.00	0.60			3/27/2018 0:00	7:05:23			
SU 3	2.72	42,298	396176.19	4566609.07	0	1.10	0.60			3/27/2018 0:00	7:06:00			
SU 3	1.49	39,644	396176.29	4566609.72	0	1.10	0.60			3/27/2018 0:00	7:06:01			
SU 3	0.63	37,781	396176.25	4566610.44	0	1.10	0.60			3/27/2018 0:00	7:06:02			
SU 3	2.52	41,875	396176.36	4566611.03	0	1.10	0.60			3/27/2018 0:00	7:06:03			
SU 3	2.52	41,878	396176.45	4566611.66	0	1.10	0.60			3/27/2018 0:00	7:06:05			
SU 3	1.03	38,639	396176.48	4566612.29	0	1.10	0.60			3/27/2018 0:00	7:06:05			
SU 3	2.07	40,890	396176.73	4566612.91	0	1.10	0.60			3/27/2018 0:00	7:06:06			
SU 3	1.08	38,745	396176.93	4566613.63	0	1.10	0.60			3/27/2018 0:00	7:06:07			
SU 3	2.07	40,903	396177.14	4566614.47	0	1.10	0.60			3/27/2018 0:00	7:06:08			
SU 3	0.42	37,315	396177.34	4566615.19	0	1.10	0.60			3/27/2018 0:00	7:06:09			
SU 3	1.07	38,729	396177.49	4566615.88	0	1.10	0.60			3/27/2018 0:00	7:06:10			
SU 3	0.76	38,062	396177.79	4566616.43	0	1.10	0.60			3/27/2018 0:00	7:06:11			
SU 3	1.18	38,975	396178.04	4566616.98	0	1.10	0.60			3/27/2018 0:00	7:06:12			
SU 3	-0.07	36,263	396178.17	4566617.62	0	1.10	0.60			3/27/2018 0:00	7:06:13			
SU 3	-0.25	35,856	396178.41	4566618.21	0	1.10	0.60			3/27/2018 0:00	7:06:14			
SU 3	0.31	37,074	396178.61	4566618.93	0	1.10	0.60			3/27/2018 0:00	7:06:15			
SU 3	-0.4	35,548	396178.9	4566619.7	0	1.10	0.60			3/27/2018 0:00	7:06:16			
SU 3	-0.68	34,927	396179.1	4566620.42	0	1.10	0.60			3/27/2018 0:00	7:06:17			
SU 3	-0.32	35,701	396178.83	4566620.79	0	1.10	0.60			3/27/2018 0:00	7:06:18			
SU 3	-0.01	36,390	396178.72	4566620.95	0	1.10	0.60			3/27/2018 0:00	7:06:19			
SU 3	-0.33	35,688	396178.7	4566620.98	0	1.10	0.60			3/27/2018 0:00	7:06:20			

SU	Z-Score	CPM	Easting	Northing	MSL	PDOP	HDOP	CorrType	RcvrType	GPS_Date	GPS_Time	Update	FeatName	Datafile
SU 3	-0.57	35,172	396178.7	4566621	0	1.10	0.60			3/27/2018 0:00	7:06:21			
SU 3	0.15	36,723	396178.71	4566621	0	1.10	0.60			3/27/2018 0:00	7:06:22			
SU 3	0.24	36,930	396178.7	4566620.99	0	1.10	0.60			3/27/2018 0:00	7:06:24			
SU 3	-0.52	35,272	396178.71	4566620.99	0	1.10	0.60			3/27/2018 0:00	7:06:24			
SU 3	-0.17	36,028	396178.7	4566620.98	0	1.10	0.60			3/27/2018 0:00	7:06:25			
SU 3	0.49	37,477	396178.66	4566620.96	0	1.10	0.60			3/27/2018 0:00	7:06:26			
SU 3	0.54	37,569	396178.68	4566620.97	0	1.10	0.60			3/27/2018 0:00	7:06:27			
SU 3	0.77	38,072	396178.68	4566620.97	0	1.10	0.60			3/27/2018 0:00	7:06:29			
SU 3	-0.34	35,678	396178.69	4566620.98	0	1.10	0.60			3/27/2018 0:00	7:06:29			
SU 3	0.05	36,519	396178.69	4566620.99	0	1.10	0.60			3/27/2018 0:00	7:06:30			
SU 3	-0.24	35,890	396178.67	4566620.99	0	1.10	0.60			3/27/2018 0:00	7:06:31			
SU 3	-0.74	34,802	396178.69	4566620.99	0	1.10	0.60			3/27/2018 0:00	7:06:32			
SU 3	0.6	37,710	396178.69	4566621	0	1.10	0.60			3/27/2018 0:00	7:06:33			
SU 3	-0.17	36,037	396178.64	4566620.97	0	1.10	0.60			3/27/2018 0:00	7:06:34			
SU 3	0.01	36,429	396178.49	4566620.52	0	1.10	0.60			3/27/2018 0:00	7:06:35			
SU 3	-0.03	36,347	396178.41	4566619.91	0	1.10	0.60			3/27/2018 0:00	7:06:36			
SU 3	1.06	38,696	396178.41	4566619.33	0	1.10	0.60			3/27/2018 0:00	7:06:37			
SU 3	-0.26	35,834	396178.04	4566618.69	0	1.10	0.60			3/27/2018 0:00	7:06:38			
SU 3	0.04	36,498	396177.53	4566618.11	0	1.10	0.60			3/27/2018 0:00	7:06:39			
SU 3	0.71	37,954	396177.18	4566617.53	0	1.10	0.60			3/27/2018 0:00	7:06:40			
SU 3	0.9	38,348	396176.72	4566616.95	0	1.10	0.60			3/27/2018 0:00	7:06:41			
SU 3	1.09	38,777	396176.36	4566616.23	0	1.10	0.60			3/27/2018 0:00	7:06:42			
SU 3	0.23	36,904	396176.02	4566615.59	0	1.10	0.60			3/27/2018 0:00	7:06:43			
SU 3	-0.36	35,626	396175.75	4566615	0	1.10	0.60			3/27/2018 0:00	7:06:44			
SU 3	0.97	38,516	396175.67	4566614.22	0	1.10	0.60			3/27/2018 0:00	7:06:45			
SU 3	1.07	38,729	396175.43	4566613.59	0	1.10	0.60			3/27/2018 0:00	7:06:46			
SU 3	1.03	38,632	396175.3	4566612.85	0	1.10	0.60			3/27/2018 0:00	7:06:47			
SU 3	1.69	40,078	396175.08	4566612.13	0	1.10	0.60			3/27/2018 0:00	7:06:48			
SU 3	1.79	40,289	396174.96	4566611.33	0	1.10	0.60			3/27/2018 0:00	7:06:49			
SU 3	1.19	38,992	396174.99	4566610.58	0	1.10	0.60			3/27/2018 0:00	7:06:50			
SU 3	1.25	39,118	396174.81	4566609.93	0	1.10	0.60			3/27/2018 0:00	7:06:51			
SU 3	0.75	38,039	396174.72	4566609.2	0	1.10	0.60			3/27/2018 0:00	7:06:52			
SU 3	1.54	39,750	396174.53	4566608.54	0	1.10	0.60			3/27/2018 0:00	7:06:53			
SU 3	1.61	39,907	396174.42	4566607.87	0	1.10	0.60			3/27/2018 0:00	7:06:54			
SU 3	0.93	38,416	396174.48	4566607.5	0	1.10	0.60			3/27/2018 0:00	7:06:55			
SU 3	1.97	40,684	396174.41	4566607.43	0	1.10	0.60			3/27/2018 0:00	7:06:56			
SU 3	1.04	38,671	396174.38	4566607.43	0	1.10	0.60			3/27/2018 0:00	7:06:57			
SU 3	0.96	38,497	396174.33	4566607.4	0	1.10	0.60			3/27/2018 0:00	7:06:58			
SU 3	2.07	40,884	396174.29	4566607.37	0	1.10	0.60			3/27/2018 0:00	7:06:59			
SU 3	1.22	39,051	396174.22	4566607.01	0	1.10	0.60			3/27/2018 0:00	7:07:00			
SU 3	-1.13	33,952	396176.66	4566584.24	0	1.10	0.60			3/27/2018 0:00	7:07:34			
SU 3	-1.58	32,968	396175.99	4566584.13	0	1.10	0.60			3/27/2018 0:00	7:07:35			
SU 3	0	36,412	396175.15	4566584.4	0	1.10	0.60			3/27/2018 0:00	7:07:36			
SU 3	-0.86	34,543	396174.43	4566584.57	0	1.10	0.60			3/27/2018 0:00	7:07:37			
SU 3	-0.36	35,635	396173.83	4566585.02	0	1.10	0.60			3/27/2018 0:00	7:07:38			
SU 3	1.31	39,254	396172.31	4566605.38	0	1.10	0.60			3/27/2018 0:00	7:08:07			
SU 3	2.68	42,213	396172.46	4566606.12	0	1.10	0.60			3/27/2018 0:00	7:08:08			
SU 3	0.42	37,313	396172.43	4566606.8	0	1.10	0.60			3/27/2018 0:00	7:08:09			
SU 3	0.71	37,948	396172.5	4566607.58	0	1.10	0.60			3/27/2018 0:00	7:08:10			
SU 3	1.59	39,847	396172.7	4566608.26	0	1.10	0.60			3/27/2018 0:00	7:08:11			
SU 3	1.53	39,721	396172.67	4566608.97	0	1.10	0.60			3/27/2018 0:00	7:08:12			
SU 3	-0.06	36,270	396172.82	4566609.7	0	1.10	0.60			3/27/2018 0:00	7:08:13			

SU	Z-Score	CPM	Easting	Northing	MSL	PDOP	HDOP	CorrType	RcvrType	GPS_Date	GPS_Time	Update	FeatName	Datafile
SU 3	0.91	38,377	396172.86	4566610.47	0	1.10	0.60			3/27/2018 0:00	7:08:14			
SU 3	0.29	37,044	396172.89	4566611.2	0	1.10	0.60			3/27/2018 0:00	7:08:16			
SU 3	0.33	37,131	396173.04	4566611.92	0	1.10	0.60			3/27/2018 0:00	7:08:16			
SU 3	0.47	37,422	396172.96	4566612.63	0	1.10	0.60			3/27/2018 0:00	7:08:17			
SU 3	-0.33	35,695	396173.01	4566613.37	0	1.10	0.60			3/27/2018 0:00	7:08:18			
SU 3	1	38,564	396173.18	4566614.03	0	1.10	0.60			3/27/2018 0:00	7:08:19			
SU 3	0.87	38,291	396173.18	4566614.82	0	1.10	0.60			3/27/2018 0:00	7:08:21			
SU 3	-0.08	36,242	396173.15	4566615.53	0	1.10	0.60			3/27/2018 0:00	7:08:21			
SU 3	0.37	37,200	396173.24	4566616.23	0	1.10	0.60			3/27/2018 0:00	7:08:22			
SU 3	-0.35	35,640	396173.13	4566617.05	0	1.10	0.60			3/27/2018 0:00	7:08:23			
SU 3	0.73	37,980	396173.17	4566617.88	0	1.10	0.60			3/27/2018 0:00	7:08:24			
SU 3	-1.39	33,397	396173.24	4566618.61	0	1.10	0.60			3/27/2018 0:00	7:08:25			
SU 3	-0.51	35,289	396173.22	4566619.37	0	1.10	0.60			3/27/2018 0:00	7:08:26			
SU 3	-0.28	35,792	396173.08	4566620.15	0	1.10	0.60			3/27/2018 0:00	7:08:27			
SU 3	-0.34	35,678	396172.5	4566620.51	0	1.10	0.60			3/27/2018 0:00	7:08:28			
SU 3	-1	34,239	396172.16	4566620.11	0	1.10	0.60			3/27/2018 0:00	7:08:29			
SU 3	0.03	36,460	396172.28	4566619.53	0	1.10	0.60			3/27/2018 0:00	7:08:30			
SU 3	-1.01	34,225	396172.47	4566618.95	0	1.10	0.60			3/27/2018 0:00	7:08:32			
SU 3	-0.2	35,976	396172.44	4566618.31	0	1.10	0.60			3/27/2018 0:00	7:08:32			
SU 3	-0.18	36,024	396172.48	4566617.63	0	1.10	0.60			3/27/2018 0:00	7:08:33			
SU 3	-1.39	33,396	396172.44	4566616.9	0	1.10	0.60			3/27/2018 0:00	7:08:34			
SU 3	-1.76	32,589	396172.4	4566616.3	0	1.10	0.60			3/27/2018 0:00	7:08:35			
SU 3	-0.79	34,697	396172.48	4566615.77	0	1.10	0.60			3/27/2018 0:00	7:08:36			
SU 3	-1.03	34,174	396172.5	4566615.6	0	1.10	0.60			3/27/2018 0:00	7:08:37			
SU 3	-0.74	34,793	396172.52	4566615.61	0	1.10	0.60			3/27/2018 0:00	7:08:38			
SU 3	0.09	36,598	396172.56	4566615.61	0	1.10	0.60			3/27/2018 0:00	7:08:39			
SU 3	0.05	36,509	396172.56	4566615.63	0	1.10	0.60			3/27/2018 0:00	7:08:40			
SU 3	-0.13	36,127	396172.56	4566615.63	0	1.10	0.60			3/27/2018 0:00	7:08:41			
SU 3	-0.34	35,671	396172.56	4566615.63	0	1.10	0.60			3/27/2018 0:00	7:08:42			
SU 3	-0.72	34,837	396172.56	4566615.62	0	1.10	0.60			3/27/2018 0:00	7:08:43			
SU 3	0.12	36,669	396172.55	4566615.61	0	1.10	0.60			3/27/2018 0:00	7:08:44			
SU 3	0.24	36,917	396172.53	4566615.58	0	1.10	0.60			3/27/2018 0:00	7:08:45			
SU 3	-0.34	35,659	396172.39	4566615.52	0	1.10	0.60			3/27/2018 0:00	7:08:46			
SU 3	-0.71	34,864	396172.41	4566614.99	0	1.10	0.60			3/27/2018 0:00	7:08:47			
SU 3	0.54	37,576	396172.29	4566614.36	0	1.10	0.60			3/27/2018 0:00	7:08:48			
SU 3	1.64	39,964	396172.34	4566613.62	0	1.10	0.60			3/27/2018 0:00	7:08:49			
SU 3	0.7	37,921	396172.19	4566612.85	0	1.10	0.60			3/27/2018 0:00	7:08:50			
SU 3	-0.01	36,390	396171.92	4566612.15	0	1.10	0.60			3/27/2018 0:00	7:08:51			
SU 3	0.02	36,457	396171.63	4566611.4	0	1.10	0.60			3/27/2018 0:00	7:08:52			
SU 3	-1.23	33,744	396171.25	4566610.57	0	1.10	0.60			3/27/2018 0:00	7:08:53			
SU 3	-0.59	35,136	396171.17	4566609.79	0	1.10	0.60			3/27/2018 0:00	7:08:54			
SU 3	-1.34	33,504	396171.07	4566609.04	0	1.10	0.60			3/27/2018 0:00	7:08:55			
SU 3	-0.5	35,316	396170.84	4566608.38	0	1.10	0.60			3/27/2018 0:00	7:08:56			
SU 3	-0.32	35,718	396170.78	4566607.57	0	1.10	0.60			3/27/2018 0:00	7:08:57			
SU 3	0.62	37,749	396170.55	4566606.8	0	1.10	0.60			3/27/2018 0:00	7:08:58			
SU 3	0.78	38,087	396170.33	4566606	0	1.10	0.60			3/27/2018 0:00	7:08:59			
SU 3	0.15	36,731	396170.27	4566605.31	0	1.10	0.60			3/27/2018 0:00	7:09:00			
SU 3	0.19	36,813	396170.05	4566604.7	0	1.10	0.60			3/27/2018 0:00	7:09:01			
SU 3	0.74	38,003	396169.96	4566603.94	0	1.10	0.60			3/27/2018 0:00	7:09:02			
SU 3	1.69	40,061	396169.76	4566603.17	0	1.10	0.60			3/27/2018 0:00	7:09:03			
SU 3	-0.64	35,009	396167.09	4566587.58	0	1.10	0.60			3/27/2018 0:00	7:09:24			
SU 3	-1.23	33,742	396166.96	4566586.85	0	1.10	0.60			3/27/2018 0:00	7:09:25			

SU	Z-Score	CPM	Easting	Northing	MSL	PDOP	HDOP	CorrType	RcvrType	GPS_Date	GPS_Time	Update	FeatName	Datafile
SU 3	-0.12	36,155	396167	4566586.21	0	1.10	0.60			3/27/2018 0:00	7:09:26			
SU 3	-0.35	35,648	396166.86	4566585.55	0	1.10	0.60			3/27/2018 0:00	7:09:27			
SU 3	-0.96	34,322	396166.85	4566584.81	0	1.10	0.60			3/27/2018 0:00	7:09:28			
SU 3	-0.3	35,760	396166.75	4566584.17	0	1.10	0.60			3/27/2018 0:00	7:09:29			
SU 3	-0.73	34,830	396166.61	4566583.29	0	1.10	0.60			3/27/2018 0:00	7:09:30			
SU 3	0.07	36,547	396166.64	4566582.53	0	1.10	0.60			3/27/2018 0:00	7:09:31			
SU 3	0.17	36,767	396166.58	4566581.86	0	1.10	0.60			3/27/2018 0:00	7:09:32			
SU 3	-1.23	33,731	396166.59	4566581.13	0	1.10	0.60			3/27/2018 0:00	7:09:33			
SU 3	-0.23	35,913	396166.47	4566580.44	0	1.10	0.60			3/27/2018 0:00	7:09:35			
SU 3	-0.49	35,348	396166.33	4566579.72	0	1.10	0.60			3/27/2018 0:00	7:09:35			
SU 3	-0.95	34,354	396166.27	4566579.02	0	1.10	0.60			3/27/2018 0:00	7:09:36			
SU 3	-1.43	33,304	396166.1	4566578.3	0	1.10	0.60			3/27/2018 0:00	7:09:37			
SU 3	-1.42	33,316	396166.08	4566577.68	0	1.10	0.60			3/27/2018 0:00	7:09:38			
SU 3	-1.01	34,219	396165.78	4566577.14	0	1.10	0.60			3/27/2018 0:00	7:09:39			
SU 3	-0.86	34,534	396165.66	4566576.5	0	1.10	0.60			3/27/2018 0:00	7:09:40			
SU 3	-0.58	35,153	396165.61	4566576.03	0	1.10	0.60			3/27/2018 0:00	7:09:41			
SU 3	0.66	37,828	396165.45	4566575.69	0	1.10	0.60			3/27/2018 0:00	7:09:43			
SU 3	0.15	36,727	396165.21	4566576.16	0	1.10	0.60			3/27/2018 0:00	7:09:43			
SU 3	0.64	37,801	396165.07	4566576.8	0	1.10	0.60			3/27/2018 0:00	7:09:44			
SU 3	-0.56	35,190	396164.95	4566577.53	0	1.10	0.60			3/27/2018 0:00	7:09:45			
SU 3	-0.16	36,067	396164.95	4566578.29	0	1.10	0.60			3/27/2018 0:00	7:09:46			
SU 3	0.66	37,847	396164.85	4566579.06	0	1.10	0.60			3/27/2018 0:00	7:09:47			
SU 3	1.64	39,971	396164.76	4566579.88	0	1.10	0.60			3/27/2018 0:00	7:09:48			
SU 3	-0.25	35,853	396164.66	4566580.66	0	1.10	0.60			3/27/2018 0:00	7:09:49			
SU 3	-0.58	35,153	396164.6	4566581.44	0	1.10	0.60			3/27/2018 0:00	7:09:50			
SU 3	0.28	37,018	396164.59	4566582.21	0	1.10	0.60			3/27/2018 0:00	7:09:51			
SU 3	-1.13	33,944	396164.66	4566582.91	0	1.10	0.60			3/27/2018 0:00	7:09:52			
SU 3	-0.34	35,666	396164.61	4566583.62	0	1.10	0.60			3/27/2018 0:00	7:09:53			
SU 3	0.01	36,426	396164.74	4566584.33	0	1.10	0.60			3/27/2018 0:00	7:09:54			
SU 3	-0.15	36,076	396164.82	4566585.17	0	1.10	0.60			3/27/2018 0:00	7:09:55			
SU 3	-0.19	35,989	396164.79	4566585.84	0	1.10	0.60			3/27/2018 0:00	7:09:56			
SU 3	-0.84	34,587	396165.01	4566586.64	0	1.10	0.60			3/27/2018 0:00	7:09:57			
SU 3	0.15	36,733	396165.26	4566587.41	0	1.10	0.60			3/27/2018 0:00	7:09:58			
SU 3	0.98	38,536	396165.36	4566588.14	0	1.10	0.60			3/27/2018 0:00	7:09:59			
SU 3	0.3	37,054	396165.53	4566588.86	0	1.10	0.60			3/27/2018 0:00	7:10:00			
SU 3	-0.91	34,433	396165.53	4566589.67	0	1.10	0.60			3/27/2018 0:00	7:10:01			
SU 3	-0.16	36,057	396167.13	4566600.25	0	1.10	0.60			3/27/2018 0:00	7:10:15			
SU 3	1.31	39,254	396167.26	4566600.99	0	1.10	0.60			3/27/2018 0:00	7:10:16			
SU 3	1.61	39,903	396167.39	4566601.72	0	1.10	0.60			3/27/2018 0:00	7:10:17			
SU 3	1.96	40,665	396167.55	4566602.54	0	1.10	0.60			3/27/2018 0:00	7:10:18			
SU 3	0.68	37,886	396167.67	4566603.36	0	1.10	0.60			3/27/2018 0:00	7:10:19			
SU 3	0.46	37,401	396167.53	4566603.75	0	1.10	0.60			3/27/2018 0:00	7:10:20			
SU 3	-0.01	36,380	396167.66	4566604.23	0	1.10	0.60			3/27/2018 0:00	7:10:21			
SU 3	-1.22	33,755	396167.92	4566604.89	0	1.10	0.60			3/27/2018 0:00	7:10:22			
SU 3	-0.87	34,508	396168.21	4566605.53	0	1.10	0.60			3/27/2018 0:00	7:10:23			
SU 3	-0.11	36,167	396168.47	4566606.21	0	1.10	0.60			3/27/2018 0:00	7:10:24			
SU 3	-0.79	34,691	396168.52	4566606.93	0	1.10	0.60			3/27/2018 0:00	7:10:25			
SU 3	-0.09	36,213	396168.71	4566607.64	0	1.10	0.60			3/27/2018 0:00	7:10:26			
SU 3	-1.24	33,713	396168.86	4566608.32	0	1.10	0.60			3/27/2018 0:00	7:10:27			
SU 3	-0.45	35,428	396168.94	4566608.94	0	1.10	0.60			3/27/2018 0:00	7:10:28			
SU 3	-0.6	35,107	396169.11	4566609.54	0	1.10	0.60			3/27/2018 0:00	7:10:29			
SU 3	-0.54	35,236	396169.25	4566610.25	0	1.10	0.60			3/27/2018 0:00	7:10:30			

SU	Z-Score	CPM	Easting	Northing	MSL	PDOP	HDOP	CorrType	RcvrType	GPS_Date	GPS_Time	Update	FeatName	Datafile
SU 3	-1.34	33,499	396169.39	4566610.93	0	1.10	0.60			3/27/2018 0:00	7:10:31			
SU 3	-2.14	31,774	396169.65	4566611.62	0	1.10	0.60			3/27/2018 0:00	7:10:32			
SU 3	-0.88	34,493	396169.58	4566612.42	0	1.10	0.60			3/27/2018 0:00	7:10:33			
SU 3	-0.78	34,706	396169.1	4566612.74	0	1.10	0.60			3/27/2018 0:00	7:10:34			
SU 3	-0.93	34,398	396168.84	4566612.23	0	1.10	0.60			3/27/2018 0:00	7:10:35			
SU 3	-1.19	33,829	396168.63	4566611.54	0	1.10	0.60			3/27/2018 0:00	7:10:36			
SU 3	-0.6	35,097	396168.38	4566610.87	0	1.10	0.60			3/27/2018 0:00	7:10:37			
SU 3	-0.12	36,134	396168.34	4566610.18	0	1.10	0.60			3/27/2018 0:00	7:10:38			
SU 3	-0.38	35,583	396168.05	4566609.51	0	1.10	0.60			3/27/2018 0:00	7:10:39			
SU 3	-0.97	34,305	396167.8	4566608.82	0	1.10	0.60			3/27/2018 0:00	7:10:40			
SU 3	-0.33	35,696	396167.5	4566608.08	0	1.10	0.60			3/27/2018 0:00	7:10:41			
SU 3	-1.15	33,914	396167.15	4566607.42	0	1.10	0.60			3/27/2018 0:00	7:10:42			
SU 3	-0.79	34,698	396167.12	4566606.75	0	1.10	0.60			3/27/2018 0:00	7:10:43			
SU 3	-0.89	34,474	396166.91	4566606.05	0	1.10	0.60			3/27/2018 0:00	7:10:44			
SU 3	0.41	37,298	396166.65	4566605.4	0	1.10	0.60			3/27/2018 0:00	7:10:45			
SU 3	-0.2	35,964	396166.47	4566604.64	0	1.10	0.60			3/27/2018 0:00	7:10:46			
SU 3	-0.76	34,761	396166.26	4566604.09	0	1.10	0.60			3/27/2018 0:00	7:10:47			
SU 3	0.68	37,880	396166.29	4566603.41	0	1.10	0.60			3/27/2018 0:00	7:10:48			
SU 3	-0.06	36,280	396166.05	4566602.58	0	1.10	0.60			3/27/2018 0:00	7:10:49			
SU 3	-0.02	36,365	396165.86	4566601.78	0	1.10	0.60			3/27/2018 0:00	7:10:50			
SU 3	-0.1	36,181	396165.76	4566601.08	0	1.10	0.60			3/27/2018 0:00	7:10:51			
SU 3	0.79	38,115	396165.53	4566600.35	0	1.10	0.60			3/27/2018 0:00	7:10:52			
SU 3	0.37	37,218	396165.36	4566599.58	0	1.10	0.60			3/27/2018 0:00	7:10:53			
SU 3	0.49	37,474	396165.18	4566598.77	0	1.10	0.60			3/27/2018 0:00	7:10:54			
SU 3	-0.25	35,858	396164.87	4566598.01	0	1.10	0.60			3/27/2018 0:00	7:10:55			
SU 3	-0.16	36,054	396164.74	4566597.27	0	1.10	0.60			3/27/2018 0:00	7:10:56			
SU 3	-0.39	35,563	396164.51	4566596.52	0	1.10	0.60			3/27/2018 0:00	7:10:57			
SU 3	1.71	40,121	396164.23	4566595.86	0	1.10	0.60			3/27/2018 0:00	7:10:58			
SU 3	0.54	37,570	396164.1	4566595.12	0	1.10	0.60			3/27/2018 0:00	7:10:59			
SU 3	0.1	36,632	396163.89	4566594.37	0	1.10	0.60			3/27/2018 0:00	7:11:00			
SU 3	0.48	37,448	396163.59	4566593.66	0	1.10	0.60			3/27/2018 0:00	7:11:01			
SU 3	0.01	36,422	396163.45	4566592.95	0	1.10	0.60			3/27/2018 0:00	7:11:02			
SU 3	0.87	38,295	396163.09	4566592.27	0	1.10	0.60			3/27/2018 0:00	7:11:03			
SU 3	1.89	40,503	396162.81	4566591.49	0	1.10	0.60			3/27/2018 0:00	7:11:04			
SU 3	0.94	38,446	396162.69	4566590.83	0	1.10	0.60			3/27/2018 0:00	7:11:05			
SU 3	1.37	39,371	396162.47	4566590.19	0	1.10	0.60			3/27/2018 0:00	7:11:06			
SU 3	1.89	40,503	396162.33	4566589.44	0	1.10	0.60			3/27/2018 0:00	7:11:07			
SU 3	0.65	37,815	396162.05	4566588.66	0	1.10	0.60			3/27/2018 0:00	7:11:08			
SU 3	1.61	39,903	396161.66	4566587.98	0	1.10	0.60			3/27/2018 0:00	7:11:09			
SU 3	1.55	39,766	396161.42	4566587.29	0	1.10	0.60			3/27/2018 0:00	7:11:10			
SU 3	1.65	39,983	396160.99	4566586.65	0	1.10	0.60			3/27/2018 0:00	7:11:11			
SU 3	0.81	38,163	396160.76	4566586.03	0	1.10	0.60			3/27/2018 0:00	7:11:12			
SU 3	0.59	37,680	396160.65	4566585.46	0	1.10	0.60			3/27/2018 0:00	7:11:13			
SU 3	1.09	38,760	396160.29	4566585.26	0	1.10	0.60			3/27/2018 0:00	7:11:14			
SU 3	0.78	38,100	396159.84	4566585.4	0	1.10	0.60			3/27/2018 0:00	7:11:15			
SU 3	1.48	39,615	396159.86	4566585.98	0	1.10	0.60			3/27/2018 0:00	7:11:16			
SU 3	1.36	39,363	396160.06	4566586.67	0	1.10	0.60			3/27/2018 0:00	7:11:17			
SU 3	1.38	39,391	396160.2	4566587.4	0	1.10	0.60			3/27/2018 0:00	7:11:18			
SU 3	2.32	41,437	396160.46	4566588.22	0	1.10	0.60			3/27/2018 0:00	7:11:19			
SU 3	0.97	38,499	396160.46	4566588.93	0	1.10	0.60			3/27/2018 0:00	7:11:20			
SU 3	1.44	39,535	396160.59	4566589.66	0	1.10	0.60			3/27/2018 0:00	7:11:21			
SU 3	1.33	39,283	396160.73	4566590.29	0	1.10	0.60			3/27/2018 0:00	7:11:22			

SU	Z-Score	CPM	Easting	Northing	MSL	PDOP	HDOP	CorrType	RcvrType	GPS_Date	GPS_Time	Update	FeatName	Datafile
SU 3	0.29	37,031	396160.72	4566591.01	0	1.10	0.60			3/27/2018 0:00	7:11:23			
SU 3	-0.1	36,197	396160.92	4566591.7	0	1.10	0.60			3/27/2018 0:00	7:11:24			
SU 3	0.97	38,509	396161.19	4566592.49	0	1.10	0.60			3/27/2018 0:00	7:11:25			
SU 3	0.19	36,807	396161.3	4566593.29	0	1.10	0.60			3/27/2018 0:00	7:11:26			
SU 3	0.22	36,892	396161.53	4566594.03	0	1.10	0.60			3/27/2018 0:00	7:11:27			
SU 3	0.41	37,303	396161.82	4566594.83	0	1.10	0.60			3/27/2018 0:00	7:11:28			
SU 3	0.97	38,515	396161.96	4566595.53	0	1.10	0.60			3/27/2018 0:00	7:11:29			
SU 3	1.24	39,089	396162.19	4566596.22	0	1.10	0.60			3/27/2018 0:00	7:11:30			
SU 3	0.76	38,062	396162.27	4566596.99	0	1.10	0.60			3/27/2018 0:00	7:11:31			
SU 3	0.4	37,265	396162.45	4566597.66	0	1.10	0.60			3/27/2018 0:00	7:11:32			
SU 3	0.71	37,936	396162.55	4566598.35	0	1.10	0.60			3/27/2018 0:00	7:11:33			
SU 3	0.74	38,014	396162.57	4566599.07	0	1.10	0.60			3/27/2018 0:00	7:11:34			
SU 3	1.19	38,993	396162.76	4566599.72	0	1.10	0.60			3/27/2018 0:00	7:11:35			
SU 3	-0.08	36,238	396162.86	4566600.45	0	1.10	0.60			3/27/2018 0:00	7:11:36			
SU 3	-0.42	35,489	396162.91	4566601.24	0	1.10	0.60			3/27/2018 0:00	7:11:37			
SU 3	0.07	36,562	396163.07	4566601.82	0	1.10	0.60			3/27/2018 0:00	7:11:38			
SU 3	-0.3	35,750	396163.29	4566602.53	0	1.10	0.60			3/27/2018 0:00	7:11:39			
SU 3	-0.44	35,457	396163.51	4566603.28	0	1.10	0.60			3/27/2018 0:00	7:11:40			
SU 3	-1.37	33,434	396163.64	4566603.88	0	1.10	0.60			3/27/2018 0:00	7:11:41			
SU 3	-1.02	34,188	396163.83	4566604.5	0	1.10	0.60			3/27/2018 0:00	7:11:42			
SU 3	-1.31	33,567	396164.12	4566605.13	0	1.10	0.60			3/27/2018 0:00	7:11:43			
SU 3	-0.7	34,881	396164.12	4566605.59	0	1.10	0.60			3/27/2018 0:00	7:11:44			
SU 3	-0.23	35,900	396164.57	4566605.65	0	1.10	0.60			3/27/2018 0:00	7:11:45			
SU 3	0.18	36,785	396165.08	4566605.56	0	1.10	0.60			3/27/2018 0:00	7:11:46			
SU 3	-0.18	36,016	396165.52	4566605.21	0	1.10	0.60			3/27/2018 0:00	7:11:47			
SU 3	0.13	36,694	396165.78	4566604.79	0	1.10	0.60			3/27/2018 0:00	7:11:48			
SU 3	-0.34	35,663	396166.09	4566604.36	0	1.10	0.60			3/27/2018 0:00	7:11:49			
SU 3	-1.32	33,546	396166.11	4566604.09	0	1.10	0.60			3/27/2018 0:00	7:11:50			
SU 3	-1.88	32,326	396165.78	4566603.78	0	1.10	0.60			3/27/2018 0:00	7:11:51			
SU 3	-0.44	35,441	396165.31	4566603.77	0	1.10	0.60			3/27/2018 0:00	7:11:52			
SU 3	-0.25	35,860	396165.2	4566603.7	0	1.10	0.60			3/27/2018 0:00	7:11:53			
SU 3	0.93	38,425	396164.9	4566603.25	0	1.10	0.60			3/27/2018 0:00	7:11:54			
SU 3	-0.53	35,256	396164.56	4566602.64	0	1.10	0.60			3/27/2018 0:00	7:11:55			
SU 3	0.25	36,954	396164.47	4566601.95	0	1.10	0.60			3/27/2018 0:00	7:11:56			
SU 3	-0.55	35,218	396164.3	4566601.28	0	1.10	0.60			3/27/2018 0:00	7:11:57			
SU 3	2.17	41,114	396164.14	4566600.7	0	1.10	0.60			3/27/2018 0:00	7:11:58			
SU 3	1.94	40,608	396164.04	4566600.01	0	1.10	0.60			3/27/2018 0:00	7:11:59			
SU 3	0.59	37,692	396163.8	4566599.4	0	1.10	0.60			3/27/2018 0:00	7:12:00			
SU 3	0.27	36,993	396163.62	4566598.69	0	1.10	0.60			3/27/2018 0:00	7:12:01			
SU 3	0.23	36,908	396163.64	4566597.97	0	1.10	0.60			3/27/2018 0:00	7:12:02			
SU 3	0.32	37,097	396163.46	4566597.34	0	1.10	0.60			3/27/2018 0:00	7:12:03			
SU 3	0.55	37,594	396163.43	4566596.72	0	1.10	0.60			3/27/2018 0:00	7:12:04			
SU 3	1.08	38,738	396163.23	4566596.05	0	1.10	0.60			3/27/2018 0:00	7:12:05			
SU 3	1.24	39,084	396163.05	4566595.42	0	1.10	0.60			3/27/2018 0:00	7:12:06			
SU 3	1.61	39,891	396163.06	4566594.77	0	1.10	0.60			3/27/2018 0:00	7:12:07			
SU 3	1.06	38,712	396162.91	4566594.05	0	1.10	0.60			3/27/2018 0:00	7:12:08			
SU 3	1.29	39,198	396162.81	4566593.35	0	1.10	0.60			3/27/2018 0:00	7:12:09			
SU 3	1.37	39,379	396162.64	4566592.59	0	1.10	0.60			3/27/2018 0:00	7:12:10			
SU 3	0.17	36,784	396162.44	4566591.88	0	1.10	0.60			3/27/2018 0:00	7:12:11			
SU 3	0.79	38,116	396162.46	4566591.13	0	1.10	0.60			3/27/2018 0:00	7:12:12			
SU 3	1.8	40,309	396162.41	4566590.39	0	1.10	0.60			3/27/2018 0:00	7:12:13			
SU 3	1.21	39,027	396162.3	4566589.86	0	1.10	0.60			3/27/2018 0:00	7:12:14			

SU	Z-Score	CPM	Easting	Northing	MSL	PDOP	HDOP	CorrType	RcvrType	GPS_Date	GPS_Time	Update	FeatName	Datafile
SU 3	1.45	39,547	396161.97	4566589.48	0	1.10	0.60			3/27/2018 0:00	7:12:15			
SU 3	1.09	38,776	396161.54	4566589.61	0	1.10	0.60			3/27/2018 0:00	7:12:16			
SU 3	1.03	38,644	396161.16	4566589.95	0	1.10	0.60			3/27/2018 0:00	7:12:17			
SU 3	0.66	37,831	396160.94	4566590.48	0	1.10	0.60			3/27/2018 0:00	7:12:18			
SU 3	2	40,747	396160.87	4566591.09	0	1.10	0.60			3/27/2018 0:00	7:12:19			
SU 3	1.31	39,257	396160.68	4566591.76	0	1.10	0.60			3/27/2018 0:00	7:12:20			
SU 3	0.24	36,934	396160.66	4566592.44	0	1.10	0.60			3/27/2018 0:00	7:12:21			
SU 3	0.29	37,043	396160.46	4566593.04	0	1.10	0.60			3/27/2018 0:00	7:12:22			
SU 3	0.86	38,271	396160.34	4566593.65	0	1.10	0.60			3/27/2018 0:00	7:12:23			
SU 3	1.15	38,907	396160.3	4566594.28	0	1.10	0.60			3/27/2018 0:00	7:12:24			
SU 3	2.38	41,557	396160.41	4566594.66	0	1.10	0.60			3/27/2018 0:00	7:12:25			
SU 3	0.38	37,239	396160.82	4566594.89	0	1.10	0.60			3/27/2018 0:00	7:12:26			
SU 3	0.77	38,079	396161.23	4566595	0	1.10	0.60			3/27/2018 0:00	7:12:27			
SU 3	2.49	41,800	396161.61	4566595.12	0	1.10	0.60			3/27/2018 0:00	7:12:28			
SU 3	1.32	39,260	396161.89	4566595.6	0	1.10	0.60			3/27/2018 0:00	7:12:29			
SU 3	0.91	38,372	396161.85	4566596.25	0	1.10	0.60			3/27/2018 0:00	7:12:30			
SU 3	-0.29	35,783	396161.51	4566596.71	0	1.10	0.60			3/27/2018 0:00	7:12:31			
SU 3	1.14	38,885	396161.31	4566596.85	0	1.10	0.60			3/27/2018 0:00	7:12:32			
SU 3	0.2	36,841	396161.05	4566597.33	0	1.10	0.60			3/27/2018 0:00	7:12:33			
SU 3	0.38	37,230	396160.8	4566597.57	0	1.10	0.60			3/27/2018 0:00	7:12:34			
SU 3	1.14	38,887	396160.8	4566597.09	0	1.10	0.60			3/27/2018 0:00	7:12:35			
SU 3	0.73	37,982	396160.66	4566596.38	0	1.10	0.60			3/27/2018 0:00	7:12:36			
SU 3	0.69	37,905	396160.46	4566595.63	0	1.10	0.60			3/27/2018 0:00	7:12:37			
SU 3	1.39	39,416	396160.39	4566594.88	0	1.10	0.60			3/27/2018 0:00	7:12:38			
SU 3	-0.44	35,444	396160.34	4566594.68	0	1.10	0.60			3/27/2018 0:00	7:12:39			
SU 3	0.16	36,761	396160.49	4566594.97	0	1.10	0.60			3/27/2018 0:00	7:12:40			
SU 3	0.79	38,110	396160.45	4566595.63	0	1.10	0.60			3/27/2018 0:00	7:12:41			
SU 3	0.51	37,517	396160.39	4566596.38	0	1.10	0.60			3/27/2018 0:00	7:12:42			
SU 3	-0.16	36,049	396160.52	4566597.21	0	1.00	0.60			3/27/2018 0:00	7:12:43			
SU 3	-0.68	34,932	396160.69	4566598.03	0	1.00	0.60			3/27/2018 0:00	7:12:44			
SU 3	-0.41	35,523	396160.88	4566598.82	0	1.00	0.60			3/27/2018 0:00	7:12:45			
SU 3	0.28	37,020	396161.17	4566599.44	0	1.00	0.60			3/27/2018 0:00	7:12:46			
SU 3	-1.58	32,985	396161.66	4566600.01	0	1.00	0.60			3/27/2018 0:00	7:12:47			
SU 3	-0.44	35,456	396162.17	4566600.56	0	1.00	0.60			3/27/2018 0:00	7:12:48			
SU 3	0.83	38,204	396162.73	4566600.93	0	1.00	0.60			3/27/2018 0:00	7:12:49			
SU 3	0.26	36,971	396163.5	4566601.19	0	1.00	0.60			3/27/2018 0:00	7:12:50			
SU 3	-0.77	34,742	396164.15	4566601.42	0	1.00	0.60			3/27/2018 0:00	7:12:51			
SU 3	0.3	37,065	396164.8	4566601.55	0	1.00	0.60			3/27/2018 0:00	7:12:52			
SU 3	-0.71	34,856	396165.49	4566601.85	0	1.00	0.60			3/27/2018 0:00	7:12:53			
SU 3	0.3	37,064	396166.11	4566602.3	0	1.00	0.60			3/27/2018 0:00	7:12:54			
SU 3	-0.06	36,266	396166.71	4566602.71	0	1.00	0.60			3/27/2018 0:00	7:12:55			
SU 3	0.15	36,726	396167.32	4566603.03	0	1.00	0.60			3/27/2018 0:00	7:12:56			
SU 3	0.62	37,741	396167.96	4566603.22	0	1.00	0.60			3/27/2018 0:00	7:12:57			
SU 3	1.29	39,195	396168.51	4566603.53	0	1.00	0.60			3/27/2018 0:00	7:12:58			
SU 3	0.89	38,328	396169.11	4566603.69	0	1.00	0.60			3/27/2018 0:00	7:12:59			
SU 3	0.28	37,002	396169.71	4566603.88	0	1.00	0.60			3/27/2018 0:00	7:13:00			
SU 3	0.77	38,080	396170.45	4566604.04	0	1.00	0.60			3/27/2018 0:00	7:13:01			
SU 3	1.1	38,800	396170.78	4566604.39	0	1.00	0.60			3/27/2018 0:00	7:13:02			
SU 3	0.38	37,240	396170.93	4566604.63	0	1.00	0.60			3/27/2018 0:00	7:13:03			
SU 3	-0.14	36,100	396170.83	4566604.57	0	1.00	0.60			3/27/2018 0:00	7:13:04			
SU 3	0.79	38,125	396171.16	4566605.08	0	1.00	0.60			3/27/2018 0:00	7:13:05			
SU 3	0.33	37,131	396171.58	4566605.25	0	1.00	0.60			3/27/2018 0:00	7:13:06			

SU	Z-Score	CPM	Easting	Northing	MSL	PDOP	HDOP	CorrType	RcvrType	GPS_Date	GPS_Time	Update	FeatName	Datafile
SU 3	0.95	38,472	396171.51	4566605.77	0	1.00	0.60			3/27/2018 0:00	7:13:07			
SU 3	0.11	36,648	396171.4	4566606.42	0	1.00	0.60			3/27/2018 0:00	7:13:08			
SU 3	-0.54	35,232	396171.29	4566607	0	1.00	0.60			3/27/2018 0:00	7:13:09			
SU 3	0.26	36,978	396171.09	4566607.62	0	1.00	0.60			3/27/2018 0:00	7:13:10			
SU 3	0.94	38,434	396170.99	4566608.27	0	1.00	0.60			3/27/2018 0:00	7:13:11			
SU 3	0.22	36,878	396170.87	4566608.83	0	1.00	0.60			3/27/2018 0:00	7:13:12			
SU 3	0.84	38,229	396170.94	4566609.46	0	1.00	0.60			3/27/2018 0:00	7:13:13			
SU 3	0.1	36,617	396171.06	4566610.15	0	1.00	0.60			3/27/2018 0:00	7:13:14			
SU 3	0.11	36,634	396171.16	4566610.76	0	1.00	0.60			3/27/2018 0:00	7:13:15			
SU 3	-0.5	35,318	396171.15	4566611.06	0	1.00	0.60			3/27/2018 0:00	7:13:16			
SU 3	0.51	37,509	396171.48	4566611.31	0	1.00	0.60			3/27/2018 0:00	7:13:17			
SU 3	0.15	36,737	396171.55	4566611.06	0	1.00	0.60			3/27/2018 0:00	7:13:18			
SU 3	-0.53	35,254	396171.42	4566610.51	0	1.00	0.60			3/27/2018 0:00	7:13:19			
SU 3	-1.78	32,543	396171.34	4566609.83	0	1.00	0.60			3/27/2018 0:00	7:13:20			
SU 3	-1.18	33,846	396171.4	4566609.2	0	1.00	0.60			3/27/2018 0:00	7:13:21			
SU 3	-1.1	34,021	396171.56	4566608.52	0	1.00	0.60			3/27/2018 0:00	7:13:22			
SU 3	-0.03	36,345	396171.48	4566607.78	0	1.00	0.60			3/27/2018 0:00	7:13:23			
SU 3	0.46	37,406	396171.26	4566607.18	0	1.00	0.60			3/27/2018 0:00	7:13:24			
SU 3	0.8	38,151	396171.2	4566606.53	0	1.00	0.60			3/27/2018 0:00	7:13:25			
SU 3	0.23	36,898	396171.08	4566605.79	0	1.00	0.60			3/27/2018 0:00	7:13:26			
SU 3	-0.35	35,654	396171.16	4566605.18	0	1.00	0.60			3/27/2018 0:00	7:13:27			
SU 3	1.89	40,503	396171.05	4566604.55	0	1.00	0.60			3/27/2018 0:00	7:13:28			
SU 3	0.29	37,028	396169.46	4566586.57	0	1.00	0.60			3/27/2018 0:00	7:13:56			
SU 3	-0.61	35,087	396169.31	4566585.81	0	1.00	0.60			3/27/2018 0:00	7:13:57			
SU 3	-0.35	35,651	396169.2	4566585.13	0	1.00	0.60			3/27/2018 0:00	7:13:58			
SU 3	0.02	36,453	396169.35	4566584.41	0	1.00	0.60			3/27/2018 0:00	7:13:59			
SU 3	0.05	36,503	396169.4	4566583.78	0	1.00	0.60			3/27/2018 0:00	7:14:00			
SU 3	0.15	36,725	396169.53	4566583.09	0	1.00	0.60			3/27/2018 0:00	7:14:01			
SU 3	0.48	37,441	396169.72	4566582.35	0	1.00	0.60			3/27/2018 0:00	7:14:02			
SU 3	-0.26	35,850	396169.71	4566581.6	0	1.00	0.60			3/27/2018 0:00	7:14:03			
SU 3	-0.66	34,972	396169.87	4566580.9	0	1.00	0.60			3/27/2018 0:00	7:14:04			
SU 3	-0.4	35,533	396169.9	4566580.19	0	1.00	0.60			3/27/2018 0:00	7:14:05			
SU 3	-0.88	34,503	396169.95	4566579.46	0	1.00	0.60			3/27/2018 0:00	7:14:06			
SU 3	0.62	37,755	396170.13	4566578.74	0	1.00	0.60			3/27/2018 0:00	7:14:07			
SU 3	-1.71	32,688	396170.28	4566578	0	1.00	0.60			3/27/2018 0:00	7:14:08			
SU 3	0.91	38,382	396170.52	4566577.32	0	1.00	0.60			3/27/2018 0:00	7:14:09			
SU 3	-0.95	34,345	396170.54	4566576.76	0	1.00	0.60			3/27/2018 0:00	7:14:10			
SU 3	-1.39	33,396	396170.35	4566576.12	0	1.00	0.60			3/27/2018 0:00	7:14:11			
SU 3	-1.61	32,919	396170.58	4566575.72	0	1.00	0.60			3/27/2018 0:00	7:14:12			
SU 3	-1	34,239	396170.59	4566575.55	0	1.00	0.60			3/27/2018 0:00	7:14:13			
SU 3	0.01	36,430	396170.37	4566575.71	0	1.00	0.60			3/27/2018 0:00	7:14:14			
SU 3	-0.04	36,317	396170.17	4566576.27	0	1.00	0.60			3/27/2018 0:00	7:14:15			
SU 3	-0.48	35,359	396169.92	4566576.93	0	1.00	0.60			3/27/2018 0:00	7:14:16			
SU 3	-0.81	34,639	396169.87	4566577.62	0	1.00	0.60			3/27/2018 0:00	7:14:17			
SU 3	-0.55	35,210	396169.73	4566578.36	0	1.00	0.60			3/27/2018 0:00	7:14:18			
SU 3	-0.78	34,722	396169.48	4566579.12	0	1.00	0.60			3/27/2018 0:00	7:14:19			
SU 3	-0.89	34,480	396169.3	4566579.78	0	1.00	0.60			3/27/2018 0:00	7:14:20			
SU 3	-0.71	34,870	396168.97	4566580.45	0	1.00	0.60			3/27/2018 0:00	7:14:21			
SU 3	-0.39	35,567	396168.84	4566581.21	0	1.00	0.60			3/27/2018 0:00	7:14:22			
SU 3	-0.15	36,071	396168.54	4566581.98	0	1.00	0.60			3/27/2018 0:00	7:14:23			
SU 3	-0.59	35,118	396168.29	4566582.65	0	1.00	0.60			3/27/2018 0:00	7:14:24			
SU 3	-0.39	35,569	396168.25	4566583.34	0	1.00	0.60			3/27/2018 0:00	7:14:25			

SU	Z-Score	CPM	Easting	Northing	MSL	PDOP	HDOP	CorrType	RcvrType	GPS_Date	GPS_Time	Update	FeatName	Datafile
SU 3	0.46	37,392	396168.12	4566584.02	0	1.00	0.60			3/27/2018 0:00	7:14:26			
SU 3	0.5	37,488	396168.1	4566584.78	0	1.00	0.60			3/27/2018 0:00	7:14:27			
SU 3	1.63	39,942	396168.13	4566585.48	0	1.00	0.60			3/27/2018 0:00	7:14:28			
SU 3	-0.02	36,355	396168	4566586.26	0	1.00	0.60			3/27/2018 0:00	7:14:29			
SU 3	0.23	36,899	396168	4566587.05	0	1.00	0.60			3/27/2018 0:00	7:14:30			
SU 3	1.08	38,738	396167.28	4566600.45	0	1.00	0.60			3/27/2018 0:00	7:14:49			
SU 3	-0.13	36,114	396167.21	4566601.06	0	1.00	0.60			3/27/2018 0:00	7:14:50			
SU 3	0.7	37,918	396167.38	4566601.77	0	1.00	0.60			3/27/2018 0:00	7:14:51			
SU 3	1.1	38,789	396167.48	4566602.36	0	1.00	0.60			3/27/2018 0:00	7:14:52			
SU 3	1.78	40,275	396167.78	4566603.06	0	1.00	0.60			3/27/2018 0:00	7:14:53			
SU 3	1.09	38,769	396168.26	4566603.64	0	1.00	0.60			3/27/2018 0:00	7:14:54			
SU 3	0.67	37,862	396168.66	4566604.29	0	1.00	0.60			3/27/2018 0:00	7:14:55			
SU 3	-0.01	36,375	396168.9	4566605.01	0	1.00	0.60			3/27/2018 0:00	7:14:56			
SU 3	-0.68	34,923	396169.27	4566605.66	0	1.00	0.60			3/27/2018 0:00	7:14:57			
SU 3	-1.54	33,061	396169.61	4566606.46	0	1.00	0.60			3/27/2018 0:00	7:14:58			
SU 3	-1.02	34,185	396169.74	4566607.08	0	1.00	0.60			3/27/2018 0:00	7:14:59			
SU 3	-0.77	34,736	396170.04	4566607.7	0	1.00	0.60			3/27/2018 0:00	7:15:00			
SU 3	0	36,404	396170.19	4566608.45	0	1.00	0.60			3/27/2018 0:00	7:15:01			
SU 3	-0.78	34,721	396170.31	4566609.21	0	1.00	0.60			3/27/2018 0:00	7:15:02			
SU 3	-0.29	35,770	396170.31	4566609.9	0	1.00	0.60			3/27/2018 0:00	7:15:03			
SU 3	-1.47	33,212	396170.03	4566610.5	0	1.00	0.60			3/27/2018 0:00	7:15:04			
SU 3	-0.38	35,573	396170.13	4566611.07	0	1.00	0.60			3/27/2018 0:00	7:15:05			
SU 3	-0.36	35,623	396170.31	4566611.67	0	1.00	0.60			3/27/2018 0:00	7:15:06			
SU 3	-0.95	34,346	396170.51	4566612.01	0	1.00	0.60			3/27/2018 0:00	7:15:07			
SU 3	-1.28	33,636	396171.04	4566612.1	0	1.00	0.60			3/27/2018 0:00	7:15:08			
SU 3	-0.47	35,379	396171.71	4566612.02	0	1.00	0.60			3/27/2018 0:00	7:15:09			
SU 3	0.23	36,894	396172.51	4566611.81	0	1.00	0.60			3/27/2018 0:00	7:15:10			
SU 3	0.62	37,753	396173.31	4566612.21	0	1.00	0.60			3/27/2018 0:00	7:15:11			
SU 3	-0.29	35,778	396173.98	4566612.84	0	1.00	0.60			3/27/2018 0:00	7:15:12			
SU 3	0.63	37,774	396174.08	4566613.04	0	1.00	0.60			3/27/2018 0:00	7:15:13			
SU 3	-0.49	35,333	396174.32	4566612.16	0	1.00	0.60			3/27/2018 0:00	7:15:14			
SU 3	0.03	36,463	396174.93	4566611.6	0	1.00	0.60			3/27/2018 0:00	7:15:15			
SU 3	1.61	39,896	396175.41	4566610.93	0	1.00	0.60			3/27/2018 0:00	7:15:16			
SU 3	0.86	38,264	396175.62	4566610.31	0	1.00	0.60			3/27/2018 0:00	7:15:17			
SU 3	0.6	37,706	396175.83	4566609.73	0	1.00	0.60			3/27/2018 0:00	7:15:18			
SU 3	1.6	39,876	396175.68	4566609.08	0	1.00	0.60			3/27/2018 0:00	7:15:19			
SU 3	1.12	38,829	396175.26	4566608.44	0	1.00	0.60			3/27/2018 0:00	7:15:20			
SU 3	1.79	40,277	396174.63	4566607.98	0	1.00	0.60			3/27/2018 0:00	7:15:21			
SU 3	0.46	37,399	396173.9	4566607.82	0	1.00	0.60			3/27/2018 0:00	7:15:22			
SU 3	0.47	37,429	396173.25	4566607.52	0	1.00	0.60			3/27/2018 0:00	7:15:23			
SU 3	0.43	37,347	396172.51	4566607.28	0	1.00	0.60			3/27/2018 0:00	7:15:24			
SU 3	-0.29	35,767	396171.84	4566607.22	0	1.00	0.60			3/27/2018 0:00	7:15:25			
SU 3	-0.73	34,831	396171.12	4566607.07	0	1.00	0.60			3/27/2018 0:00	7:15:26			
SU 3	-0.72	34,837	396170.37	4566607.04	0	1.00	0.60			3/27/2018 0:00	7:15:27			
SU 3	-0.18	36,009	396169.61	4566606.91	0	1.00	0.60			3/27/2018 0:00	7:15:28			
SU 3	-0.53	35,252	396168.98	4566606.68	0	1.00	0.60			3/27/2018 0:00	7:15:29			
SU 3	-0.39	35,566	396168.23	4566606.58	0	1.00	0.60			3/27/2018 0:00	7:15:30			
SU 3	-0.33	35,690	396167.47	4566606.4	0	1.00	0.60			3/27/2018 0:00	7:15:31			
SU 3	-0.04	36,312	396166.68	4566606.26	0	1.00	0.60			3/27/2018 0:00	7:15:32			
SU 3	-0.87	34,518	396165.98	4566606.13	0	1.00	0.60			3/27/2018 0:00	7:15:33			
SU 3	-0.3	35,749	396165.43	4566605.77	0	1.00	0.60			3/27/2018 0:00	7:15:34			
SU 3	0.43	37,347	396164.69	4566605.46	0	1.00	0.60			3/27/2018 0:00	7:15:35			

SU	Z-Score	CPM	Easting	Northing	MSL	PDOP	HDOP	CorrType	RcvrType	GPS_Date	GPS_Time	Update	FeatName	Datafile
SU 3	-0.88	34,507	396164.07	4566604.96	0	1.00	0.60			3/27/2018 0:00	7:15:36			
SU 3	-0.79	34,696	396164.17	4566604.47	0	1.00	0.60			3/27/2018 0:00	7:15:37			
SU 3	0.52	37,534	396164.75	4566604.47	0	1.00	0.60			3/27/2018 0:00	7:15:38			
SU 3	-0.62	35,063	396165.41	4566604.62	0	1.00	0.60			3/27/2018 0:00	7:15:39			
SU 3	-0.63	35,046	396166.12	4566604.71	0	1.00	0.60			3/27/2018 0:00	7:15:40			
SU 3	-0.42	35,491	396166.77	4566605.01	0	1.00	0.60			3/27/2018 0:00	7:15:41			
SU 3	0.93	38,422	396167.61	4566605.16	0	1.00	0.60			3/27/2018 0:00	7:15:42			
SU 3	-1.26	33,665	396168.31	4566605.39	0	1.00	0.60			3/27/2018 0:00	7:15:43			
SU 3	0.08	36,586	396169.07	4566605.36	0	1.00	0.60			3/27/2018 0:00	7:15:44			
SU 3	-0.45	35,426	396169.72	4566605.36	0	1.00	0.60			3/27/2018 0:00	7:15:45			
SU 3	0.65	37,806	396170.36	4566605.3	0	1.00	0.60			3/27/2018 0:00	7:15:46			
SU 3	0.71	37,951	396171.04	4566605.09	0	1.00	0.60			3/27/2018 0:00	7:15:47			
SU 3	0.84	38,227	396171.72	4566605.14	0	1.00	0.60			3/27/2018 0:00	7:15:48			
SU 3	0.81	38,163	396167.73	4566601.33	0	1.00	0.60			3/27/2018 0:00	7:16:10			
SU 3	1	38,580	396167.1	4566601.2	0	1.00	0.60			3/27/2018 0:00	7:16:11			
SU 3	1.29	39,195	396166.53	4566600.99	0	1.00	0.60			3/27/2018 0:00	7:16:12			
SU 3	0.47	37,428	396165.78	4566601.01	0	1.00	0.60			3/27/2018 0:00	7:16:13			
SU 3	0.43	37,347	396165.09	4566601.02	0	1.00	0.60			3/27/2018 0:00	7:16:14			
SU 3	-0.05	36,307	396164.37	4566600.96	0	1.00	0.60			3/27/2018 0:00	7:16:15			
SU 3	-1.26	33,676	396163.62	4566601.09	0	1.00	0.60			3/27/2018 0:00	7:16:16			
SU 3	-0.18	36,019	396162.81	4566601.03	0	1.00	0.60			3/27/2018 0:00	7:16:17			
SU 3	-0.6	35,104	396161.99	4566600.95	0	1.00	0.60			3/27/2018 0:00	7:16:18			
SU 3	0.33	37,126	396161.19	4566600.84	0	1.00	0.60			3/27/2018 0:00	7:16:19			
SU 3	0	36,401	396160.5	4566600.52	0	1.00	0.60			3/27/2018 0:00	7:16:20			
SU 3	-0.54	35,230	396159.89	4566600.01	0	1.00	0.60			3/27/2018 0:00	7:16:21			
SU 3	-0.26	35,837	396160.29	4566599.44	0	1.00	0.60			3/27/2018 0:00	7:16:22			
SU 3	0.06	36,529	396160.94	4566599.43	0	1.00	0.60			3/27/2018 0:00	7:16:23			
SU 3	-0.43	35,472	396161.55	4566599.61	0	1.00	0.60			3/27/2018 0:00	7:16:24			
SU 3	0.14	36,708	396162.16	4566599.98	0	1.00	0.60			3/27/2018 0:00	7:16:25			
SU 3	-0.42	35,487	396162.81	4566600.24	0	1.00	0.60			3/27/2018 0:00	7:16:26			
SU 3	-0.52	35,271	396163.57	4566600.47	0	1.00	0.60			3/27/2018 0:00	7:16:27			
SU 3	-0.85	34,558	396164.19	4566600.85	0	1.00	0.60			3/27/2018 0:00	7:16:28			
SU 3	-1.24	33,719	396164.86	4566600.97	0	1.00	0.60			3/27/2018 0:00	7:16:29			
SU 3	-0.09	36,210	396165.51	4566601.2	0	1.00	0.60			3/27/2018 0:00	7:16:30			
SU 3	1.03	38,632	396166.25	4566601.28	0	1.00	0.60			3/27/2018 0:00	7:16:31			
SU 3	0.6	37,708	396166.82	4566601.29	0	1.00	0.60			3/27/2018 0:00	7:16:32			
SU 3	0.98	38,527	396167.42	4566601.61	0	1.00	0.60			3/27/2018 0:00	7:16:33			
SU 3	1.5	39,661	396168.07	4566601.73	0	1.00	0.60			3/27/2018 0:00	7:16:34			
SU 3	0.83	38,209	396167.03	4566600.3	0	1.10	0.60			3/27/2018 0:00	7:16:59			
SU 3	1.55	39,762	396166.28	4566600.41	0	1.10	0.60			3/27/2018 0:00	7:17:00			
SU 3	-0.42	35,500	396165.39	4566600.4	0	1.10	0.60			3/27/2018 0:00	7:17:01			
SU 3	0.82	38,185	396164.64	4566600.37	0	1.10	0.60			3/27/2018 0:00	7:17:02			
SU 3	-0.47	35,376	396163.9	4566600.36	0	1.10	0.60			3/27/2018 0:00	7:17:03			
SU 3	0.02	36,444	396163.25	4566600.14	0	1.10	0.60			3/27/2018 0:00	7:17:04			
SU 3	-1.33	33,531	396162.55	4566600.06	0	1.10	0.60			3/27/2018 0:00	7:17:05			
SU 3	0.28	37,002	396161.73	4566600.06	0	1.10	0.60			3/27/2018 0:00	7:17:06			
SU 3	0.26	36,970	396160.87	4566599.88	0	1.10	0.60			3/27/2018 0:00	7:17:07			
SU 3	-0.19	36,002	396160.06	4566599.82	0	1.10	0.60			3/27/2018 0:00	7:17:08			
SU 3	0.02	36,450	396159.39	4566599.59	0	1.10	0.60			3/27/2018 0:00	7:17:09			
SU 3	0.94	38,452	396158.63	4566599.36	0	1.10	0.60			3/27/2018 0:00	7:17:10			
SU 3	0.47	37,423	396157.94	4566599.25	0	1.10	0.60			3/27/2018 0:00	7:17:11			
SU 3	-0.02	36,356	396157.24	4566598.97	0	1.10	0.60			3/27/2018 0:00	7:17:12			

SU	Z-Score	CPM	Easting	Northing	MSL	PDOP	HDOP	CorrType	RcvrType	GPS_Date	GPS_Time	Update	FeatName	Datafile
SU 3	0.2	36,839	396156.41	4566598.8	0	1.10	0.60			3/27/2018 0:00	7:17:13			
SU 3	0.64	37,799	396155.63	4566598.73	0	1.10	0.60			3/27/2018 0:00	7:17:14			
SU 3	-0.93	34,380	396154.99	4566598.49	0	1.10	0.60			3/27/2018 0:00	7:17:15			
SU 3	-0.01	36,375	396154.28	4566598.48	0	1.10	0.60			3/27/2018 0:00	7:17:16			
SU 3	0.09	36,603	396153.62	4566598.3	0	1.10	0.60			3/27/2018 0:00	7:17:17			
SU 3	1.2	39,000	396153.01	4566598.32	0	1.10	0.60			3/27/2018 0:00	7:17:18			
SU 3	-0.12	36,150	396152.86	4566597.8	0	1.10	0.60			3/27/2018 0:00	7:17:19			
SU 3	-0.96	34,327	396153.36	4566597.32	0	1.10	0.60			3/27/2018 0:00	7:17:20			
SU 3	0.16	36,752	396154.05	4566597.26	0	1.10	0.60			3/27/2018 0:00	7:17:21			
SU 3	-1.07	34,088	396154.79	4566597.32	0	1.20	0.60			3/27/2018 0:00	7:17:22			
SU 3	-1.22	33,752	396155.57	4566597.33	0	1.20	0.60			3/27/2018 0:00	7:17:23			
SU 3	-1.1	34,028	396156.18	4566597.55	0	1.20	0.60			3/27/2018 0:00	7:17:24			
SU 3	-0.37	35,597	396156.89	4566597.84	0	1.20	0.60			3/27/2018 0:00	7:17:25			
SU 3	0.21	36,859	396157.54	4566598.06	0	1.20	0.60			3/27/2018 0:00	7:17:26			
SU 3	0.66	37,834	396158.12	4566598.39	0	1.20	0.60			3/27/2018 0:00	7:17:27			
SU 3	0.3	37,058	396158.79	4566598.61	0	1.20	0.60			3/27/2018 0:00	7:17:28			
SU 3	0.35	37,164	396159.39	4566598.78	0	1.20	0.60			3/27/2018 0:00	7:17:29			
SU 3	0.51	37,521	396160.08	4566599.04	0	1.20	0.60			3/27/2018 0:00	7:17:30			
SU 3	0.36	37,190	396160.75	4566599.13	0	1.20	0.60			3/27/2018 0:00	7:17:31			
SU 3	-0.62	35,067	396161.37	4566599.31	0	1.20	0.60			3/27/2018 0:00	7:17:32			
SU 3	-1.14	33,937	396162.14	4566599.39	0	1.20	0.60			3/27/2018 0:00	7:17:33			
SU 3	-0.55	35,214	396162.77	4566599.35	0	1.20	0.60			3/27/2018 0:00	7:17:34			
SU 3	0.41	37,303	396163.44	4566599.49	0	1.20	0.60			3/27/2018 0:00	7:17:35			
SU 3	-0.13	36,116	396164.21	4566599.49	0	1.20	0.60			3/27/2018 0:00	7:17:36			
SU 3	0.44	37,349	396164.95	4566599.68	0	1.20	0.60			3/27/2018 0:00	7:17:37			
SU 3	0.3	37,057	396165.62	4566599.94	0	1.20	0.60			3/27/2018 0:00	7:17:38			
SU 3	0.17	36,774	396166.25	4566600.14	0	1.20	0.60			3/27/2018 0:00	7:17:39			
SU 3	0.68	37,873	396166.88	4566600.38	0	1.20	0.60			3/27/2018 0:00	7:17:40			
SU 3	-0.05	36,303	396165.83	4566599	0	1.20	0.60			3/27/2018 0:00	7:18:24			
SU 3	1.18	38,955	396165.23	4566598.96	0	1.20	0.60			3/27/2018 0:00	7:18:25			
SU 3	0.65	37,818	396164.59	4566599.06	0	1.20	0.60			3/27/2018 0:00	7:18:26			
SU 3	0.31	37,084	396164	4566599.15	0	1.20	0.60			3/27/2018 0:00	7:18:27			
SU 3	-0.99	34,261	396163.37	4566599.31	0	1.20	0.60			3/27/2018 0:00	7:18:28			
SU 3	-0.37	35,595	396162.71	4566599.41	0	1.20	0.60			3/27/2018 0:00	7:18:29			
SU 3	-1.15	33,918	396162.07	4566599.54	0	1.20	0.60			3/27/2018 0:00	7:18:30			
SU 3	-0.83	34,609	396161.39	4566599.68	0	1.20	0.60			3/27/2018 0:00	7:18:31			
SU 3	-0.36	35,622	396160.76	4566599.6	0	1.20	0.60			3/27/2018 0:00	7:18:32			
SU 3	1.26	39,145	396160.11	4566599.58	0	1.20	0.60			3/27/2018 0:00	7:18:33			
SU 3	0.3	37,056	396159.39	4566599.62	0	1.20	0.60			3/27/2018 0:00	7:18:34			
SU 3	0.23	36,894	396158.76	4566599.64	0	1.20	0.60			3/27/2018 0:00	7:18:35			
SU 3	0.01	36,433	396158.17	4566599.7	0	1.20	0.60			3/27/2018 0:00	7:18:36			
SU 3	-0.01	36,378	396157.62	4566599.64	0	1.20	0.60			3/27/2018 0:00	7:18:37			
SU 3	-0.68	34,924	396156.98	4566599.67	0	1.20	0.60			3/27/2018 0:00	7:18:38			
SU 3	-0.5	35,311	396156.34	4566599.56	0	1.20	0.60			3/27/2018 0:00	7:18:39			
SU 3	-0.38	35,587	396155.68	4566599.53	0	1.20	0.60			3/27/2018 0:00	7:18:40			
SU 3	0.25	36,947	396155.17	4566599.43	0	1.20	0.60			3/27/2018 0:00	7:18:41			
SU 3	-0.13	36,116	396154.75	4566599.41	0	1.20	0.60			3/27/2018 0:00	7:18:42			
SU 3	-0.56	35,189	396154.22	4566599.35	0	1.20	0.60			3/27/2018 0:00	7:18:43			
SU 3	-1.29	33,607	396153.71	4566599.27	0	1.20	0.60			3/27/2018 0:00	7:18:44			
SU 3	-1.33	33,511	396153.18	4566599.24	0	1.20	0.60			3/27/2018 0:00	7:18:45			
SU 3	-0.32	35,707	396152.7	4566599.16	0	1.20	0.60			3/27/2018 0:00	7:18:46			
SU 3	0.04	36,497	396152.12	4566599.12	0	1.20	0.60			3/27/2018 0:00	7:18:47			

SU	Z-Score	CPM	Easting	Northing	MSL	PDOP	HDOP	CorrType	RcvrType	GPS_Date	GPS_Time	Update	FeatName	Datafile
SU 3	-0.72	34,834	396151.52	4566599.02	0	1.20	0.60			3/27/2018 0:00	7:18:48			
SU 3	-0.39	35,558	396150.96	4566599.01	0	1.20	0.60			3/27/2018 0:00	7:18:49			
SU 3	-0.8	34,659	396150.46	4566598.91	0	1.20	0.60			3/27/2018 0:00	7:18:50			
SU 3	-0.89	34,465	396150.22	4566598.46	0	1.20	0.60			3/27/2018 0:00	7:18:51			
SU 3	-1.1	34,026	396150.17	4566598.37	0	1.20	0.60			3/27/2018 0:00	7:18:52			
SU 3	0.25	36,946	396150.52	4566598.51	0	1.20	0.60			3/27/2018 0:00	7:18:53			
SU 3	-0.3	35,756	396151.01	4566598.63	0	1.20	0.60			3/27/2018 0:00	7:18:54			
SU 3	-0.78	34,709	396151.07	4566598.59	0	1.20	0.60			3/27/2018 0:00	7:18:55			
SU 3	-0.32	35,707	396151.03	4566598.51	0	1.20	0.60			3/27/2018 0:00	7:18:56			
SU 3	-0.79	34,696	396151.05	4566598.44	0	1.20	0.60			3/27/2018 0:00	7:18:57			
SU 3	-0.31	35,734	396151.48	4566598.54	0	1.20	0.60			3/27/2018 0:00	7:18:58			
SU 3	-0.65	35,003	396152.22	4566598.69	0	1.20	0.60			3/27/2018 0:00	7:18:59			
SU 3	0.29	37,041	396152.94	4566598.86	0	1.20	0.60			3/27/2018 0:00	7:19:00			
SU 3	1.03	38,630	396153.57	4566599.12	0	1.20	0.60			3/27/2018 0:00	7:19:01			
SU 3	0.66	37,827	396154.25	4566599.17	0	1.20	0.60			3/27/2018 0:00	7:19:02			
SU 3	0.26	36,967	396154.94	4566599.19	0	1.20	0.60			3/27/2018 0:00	7:19:03			
SU 3	-0.24	35,881	396155.73	4566599.24	0	1.20	0.60			3/27/2018 0:00	7:19:04			
SU 3	0.21	36,870	396156.51	4566599.19	0	1.20	0.60			3/27/2018 0:00	7:19:05			
SU 3	0.23	36,907	396157.17	4566599.23	0	1.20	0.60			3/27/2018 0:00	7:19:06			
SU 3	0.01	36,437	396157.9	4566599.19	0	1.20	0.60			3/27/2018 0:00	7:19:07			
SU 3	-0.26	35,839	396158.65	4566599.02	0	1.20	0.60			3/27/2018 0:00	7:19:08			
SU 3	0.73	37,999	396159.38	4566598.96	0	1.20	0.60			3/27/2018 0:00	7:19:09			
SU 3	-0.34	35,660	396160.14	4566598.74	0	1.20	0.60			3/27/2018 0:00	7:19:10			
SU 3	-1.01	34,205	396160.79	4566598.46	0	1.20	0.60			3/27/2018 0:00	7:19:11			
SU 3	-0.16	36,061	396161.51	4566598.22	0	1.20	0.60			3/27/2018 0:00	7:19:12			
SU 3	0.08	36,585	396162.25	4566597.87	0	1.20	0.60			3/27/2018 0:00	7:19:13			
SU 3	0.85	38,246	396162.9	4566597.77	0	1.20	0.60			3/27/2018 0:00	7:19:14			
SU 3	1.01	38,601	396163.49	4566597.75	0	1.20	0.60			3/27/2018 0:00	7:19:15			
SU 3	-0.07	36,260	396163.71	4566597.61	0	1.20	0.60			3/27/2018 0:00	7:19:16			
SU 3	-0.16	36,065	396163.75	4566597.57	0	1.20	0.60			3/27/2018 0:00	7:19:17			
SU 3	-0.01	36,376	396163.71	4566597.59	0	1.20	0.60			3/27/2018 0:00	7:19:18			
SU 3	-0.34	35,674	396163.67	4566597.63	0	1.20	0.60			3/27/2018 0:00	7:19:19			
SU 3	-0.03	36,338	396163.66	4566597.63	0	1.20	0.60			3/27/2018 0:00	7:19:20			
SU 3	0.72	37,974	396163.67	4566597.64	0	1.20	0.60			3/27/2018 0:00	7:19:21			
SU 3	0.33	37,123	396163.67	4566597.64	0	1.20	0.60			3/27/2018 0:00	7:19:22			
SU 3	-0.26	35,831	396163.66	4566597.66	0	1.20	0.60			3/27/2018 0:00	7:19:23			
SU 3	0.64	37,787	396163.76	4566597.61	0	1.20	0.60			3/27/2018 0:00	7:19:24			
SU 3	-0.01	36,386	396164.24	4566597.67	0	1.20	0.60			3/27/2018 0:00	7:19:25			
SU 3	-0.29	35,766	396164.94	4566597.64	0	1.20	0.60			3/27/2018 0:00	7:19:26			
SU 3	0.38	37,224	396164.28	4566594.09	0	1.10	0.60			3/27/2018 0:00	7:20:08			
SU 3	0.23	36,906	396163.68	4566593.79	0	1.10	0.60			3/27/2018 0:00	7:20:09			
SU 3	0.79	38,116	396163.04	4566593.55	0	1.10	0.60			3/27/2018 0:00	7:20:10			
SU 3	1	38,569	396162.42	4566593.33	0	1.10	0.60			3/27/2018 0:00	7:20:11			
SU 3	1.7	40,092	396161.81	4566593.03	0	1.10	0.60			3/27/2018 0:00	7:20:12			
SU 3	0.73	37,983	396161.2	4566592.82	0	1.10	0.60			3/27/2018 0:00	7:20:13			
SU 3	0.91	38,385	396160.64	4566592.45	0	1.10	0.60			3/27/2018 0:00	7:20:14			
SU 3	1.11	38,816	396160.05	4566592.25	0	1.10	0.60			3/27/2018 0:00	7:20:15			
SU 3	0.12	36,674	396159.36	4566592.17	0	1.10	0.60			3/27/2018 0:00	7:20:16			
SU 3	-0.26	35,838	396158.64	4566592.09	0	1.10	0.60			3/27/2018 0:00	7:20:17			
SU 3	-0.19	35,989	396157.94	4566592.03	0	1.10	0.60			3/27/2018 0:00	7:20:18			
SU 3	-0.66	34,977	396157.35	4566591.82	0	1.10	0.60			3/27/2018 0:00	7:20:19			
SU 3	-0.17	36,044	396156.85	4566591.93	0	1.10	0.60			3/27/2018 0:00	7:20:20			

SU	Z-Score	CPM	Easting	Northing	MSL	PDOP	HDOP	CorrType	RcvrType	GPS_Date	GPS_Time	Update	FeatName	Datafile
SU 3	-0.86	34,541	396156.48	4566592.24	0	1.10	0.60			3/27/2018 0:00	7:20:21			
SU 3	-0.84	34,585	396156.35	4566592.79	0	1.10	0.60			3/27/2018 0:00	7:20:22			
SU 3	-1.04	34,146	396156.58	4566593.32	0	1.10	0.60			3/27/2018 0:00	7:20:23			
SU 3	-1.44	33,286	396156.95	4566593.92	0	1.10	0.60			3/27/2018 0:00	7:20:24			
SU 3	-2.27	31,481	396157.49	4566594.45	0	1.10	0.60			3/27/2018 0:00	7:20:25			
SU 3	-1.03	34,180	396158.11	4566594.86	0	1.10	0.60			3/27/2018 0:00	7:20:26			
SU 3	-1.01	34,225	396158.78	4566595.26	0	1.10	0.60			3/27/2018 0:00	7:20:27			
SU 3	-0.46	35,406	396159.4	4566595.8	0	1.10	0.60			3/27/2018 0:00	7:20:28			
SU 3	0.05	36,511	396160.03	4566596.21	0	1.10	0.60			3/27/2018 0:00	7:20:29			
SU 3	0.67	37,867	396160.61	4566596.49	0	1.10	0.60			3/27/2018 0:00	7:20:30			
SU 3	1.34	39,317	396161.14	4566596.74	0	1.10	0.60			3/27/2018 0:00	7:20:31			
SU 3	0.25	36,949	396161.61	4566596.61	0	1.10	0.60			3/27/2018 0:00	7:20:32			
SU 3	0.48	37,437	396162.07	4566596.22	0	1.10	0.60			3/27/2018 0:00	7:20:33			
SU 3	-0.3	35,759	396162.62	4566595.94	0	1.10	0.60			3/27/2018 0:00	7:20:34			
SU 3	0.06	36,540	396163.28	4566595.66	0	1.10	0.60			3/27/2018 0:00	7:20:35			
SU 3	-0.97	34,305	396163.99	4566595.69	0	1.10	0.60			3/27/2018 0:00	7:20:36			
SU 3	-0.95	34,346	396164.67	4566595.75	0	1.10	0.60			3/27/2018 0:00	7:20:37			
SU 3	0.07	36,563	396177.38	4566583.63	0	1.10	0.60			3/27/2018 0:00	7:22:06			
SU 3	0.8	38,151	396177.42	4566582.9	0	1.10	0.60			3/27/2018 0:00	7:22:07			
SU 3	-0.63	35,037	396177.6	4566582.2	0	1.10	0.60			3/27/2018 0:00	7:22:08			
SU 3	-1.09	34,049	396177.73	4566581.4	0	1.10	0.60			3/27/2018 0:00	7:22:09			
SU 3	-0.98	34,282	396177.97	4566580.66	0	1.10	0.60			3/27/2018 0:00	7:22:10			
SU 3	-0.23	35,900	396178.15	4566579.84	0	1.10	0.60			3/27/2018 0:00	7:22:11			
SU 3	0.05	36,515	396178.32	4566579.1	0	1.10	0.60			3/27/2018 0:00	7:22:12			
SU 3	-1.21	33,788	396178.62	4566578.46	0	1.10	0.60			3/27/2018 0:00	7:22:13			
SU 3	-0.58	35,147	396178.7	4566577.78	0	1.10	0.60			3/27/2018 0:00	7:22:14			
SU 3	-0.6	35,096	396178.87	4566577.07	0	1.10	0.60			3/27/2018 0:00	7:22:15			
SU 3	-0.39	35,564	396178.98	4566576.19	0	1.10	0.60			3/27/2018 0:00	7:22:16			
SU 3	-0.65	34,991	396178.82	4566575.54	0	1.10	0.60			3/27/2018 0:00	7:22:17			
SU 3	-1.34	33,497	396178.57	4566574.8	0	1.10	0.60			3/27/2018 0:00	7:22:18			
SU 3	-0.83	34,594	396178.06	4566574.33	0	1.10	0.60			3/27/2018 0:00	7:22:19			
SU 3	-0.24	35,888	396177.4	4566574.18	0	1.10	0.60			3/27/2018 0:00	7:22:20			
SU 3	-1.17	33,872	396176.66	4566574.1	0	1.10	0.60			3/27/2018 0:00	7:22:21			
SU 3	0.2	36,848	396175.97	4566574.19	0	1.10	0.60			3/27/2018 0:00	7:22:22			
SU 3	0.05	36,512	396175.39	4566574.37	0	1.10	0.60			3/27/2018 0:00	7:22:23			
SU 3	-0.39	35,558	396174.9	4566574.82	0	1.10	0.60			3/27/2018 0:00	7:22:24			
SU 3	-0.69	34,899	396174.49	4566575.38	0	1.10	0.60			3/27/2018 0:00	7:22:25			
SU 3	-0.11	36,175	396174.03	4566575.92	0	1.10	0.60			3/27/2018 0:00	7:22:26			
SU 3	-0.43	35,473	396173.67	4566576.6	0	1.10	0.60			3/27/2018 0:00	7:22:27			
SU 3	-1.45	33,258	396173.51	4566577.23	0	1.10	0.60			3/27/2018 0:00	7:22:28			
SU 3	-0.49	35,344	396173.24	4566577.79	0	1.10	0.60			3/27/2018 0:00	7:22:29			
SU 3	-0.82	34,636	396173.16	4566578.46	0	1.10	0.60			3/27/2018 0:00	7:22:30			
SU 3	-1.15	33,919	396173.15	4566579.19	0	1.10	0.60			3/27/2018 0:00	7:22:31			
SU 3	-1.46	33,229	396173.04	4566579.9	0	1.10	0.60			3/27/2018 0:00	7:22:32			
SU 3	-0.64	35,007	396173.03	4566580.53	0	1.10	0.60			3/27/2018 0:00	7:22:33			
SU 3	-0.4	35,542	396172.92	4566581.21	0	1.10	0.60			3/27/2018 0:00	7:22:34			
SU 3	-1.04	34,145	396172.79	4566581.87	0	1.10	0.60			3/27/2018 0:00	7:22:35			
SU 3	-0.76	34,756	396172.49	4566582.41	0	1.10	0.60			3/27/2018 0:00	7:22:36			
SU 3	-0.39	35,569	396172.12	4566583.05	0	1.10	0.60			3/27/2018 0:00	7:22:37			
SU 3	-0.39	35,562	396171.84	4566583.63	0	1.10	0.60			3/27/2018 0:00	7:22:38			
SU 3	0.21	36,850	396171.5	4566584.14	0	1.10	0.60			3/27/2018 0:00	7:22:39			
SU 3	0.4	37,262	396171.35	4566584.72	0	1.10	0.60			3/27/2018 0:00	7:22:40			

SU	Z-Score	CPM	Easting	Northing	MSL	PDOP	HDOP	CorrType	RcvrType	GPS_Date	GPS_Time	Update	FeatName	Datafile
SU 3	0.5	37,485	396171.11	4566585.1	0	1.10	0.60			3/27/2018 0:00	7:22:41			
SU 3	0.27	37,001	396171.07	4566585.61	0	1.10	0.60			3/27/2018 0:00	7:22:42			
SU 3	0.9	38,350	396170.92	4566586.23	0	1.10	0.60			3/27/2018 0:00	7:22:43			
SU 3	0.23	36,909	396170.26	4566603.85	0	1.10	0.60			3/27/2018 0:00	7:23:12			
SU 3	0.33	37,127	396170.05	4566603.92	0	1.10	0.60			3/27/2018 0:00	7:23:13			
SU 3	0.09	36,611	396169.97	4566604.17	0	1.10	0.60			3/27/2018 0:00	7:23:14			
SU 3	0.44	37,353	396169.9	4566604.26	0	1.10	0.60			3/27/2018 0:00	7:23:15			
SU 3	1.06	38,708	396169.97	4566604.26	0	1.10	0.60			3/27/2018 0:00	7:23:16			
SU 3	1.16	38,927	396170.25	4566603.95	0	1.10	0.60			3/27/2018 0:00	7:23:17			
SU 3	-1.31	33,555	396183.24	4566582.93	0	1.10	0.60			3/27/2018 0:00	7:23:52			
SU 3	0.36	37,188	396183.29	4566582.05	0	1.10	0.60			3/27/2018 0:00	7:23:53			
SU 3	-0.12	36,147	396183.38	4566581.17	0	1.10	0.60			3/27/2018 0:00	7:23:54			
SU 3	-1.11	33,997	396183.64	4566580.37	0	1.10	0.60			3/27/2018 0:00	7:23:55			
SU 3	-0.6	35,109	396183.72	4566579.6	0	1.10	0.60			3/27/2018 0:00	7:23:56			
SU 3	-1.45	33,257	396183.99	4566578.92	0	1.10	0.60			3/27/2018 0:00	7:23:57			
SU 3	-0.06	36,274	396184.29	4566578.31	0	1.10	0.60			3/27/2018 0:00	7:23:58			
SU 3	-1	34,238	396184.43	4566577.57	0	1.10	0.60			3/27/2018 0:00	7:23:59			
SU 3	-1.01	34,209	396184.62	4566576.87	0	1.10	0.60			3/27/2018 0:00	7:24:00			
SU 3	-0.55	35,222	396184.73	4566576.19	0	1.10	0.60			3/27/2018 0:00	7:24:01			
SU 3	-1.34	33,495	396184.9	4566575.49	0	1.10	0.60			3/27/2018 0:00	7:24:02			
SU 3	-1.24	33,723	396185.28	4566574.83	0	1.10	0.60			3/27/2018 0:00	7:24:03			
SU 3	-1.69	32,731	396185.66	4566574.17	0	1.10	0.60			3/27/2018 0:00	7:24:04			
SU 3	-0.83	34,612	396186.3	4566573.84	0	1.10	0.60			3/27/2018 0:00	7:24:05			
SU 3	-1.4	33,373	396187.11	4566573.99	0	1.10	0.60			3/27/2018 0:00	7:24:06			
SU 3	-2.07	31,923	396187.52	4566574.63	0	1.10	0.60			3/27/2018 0:00	7:24:07			
SU 3	-2.25	31,530	396187.52	4566575.42	0	1.10	0.60			3/27/2018 0:00	7:24:08			
SU 3	-1.12	33,982	396187.24	4566576.12	0	1.10	0.60			3/27/2018 0:00	7:24:09			
SU 3	-1.04	34,145	396186.97	4566576.89	0	1.10	0.60			3/27/2018 0:00	7:24:10			
SU 3	0.43	37,336	396186.66	4566577.61	0	1.10	0.60			3/27/2018 0:00	7:24:11			
SU 3	-0.86	34,534	396186.49	4566578.42	0	1.10	0.60			3/27/2018 0:00	7:24:12			
SU 3	-0.16	36,053	396186.45	4566579.18	0	1.10	0.60			3/27/2018 0:00	7:24:13			
SU 3	0.37	37,213	396186.33	4566579.84	0	1.10	0.60			3/27/2018 0:00	7:24:14			
SU 3	1.14	38,883	396186.36	4566580.61	0	1.10	0.60			3/27/2018 0:00	7:24:15			
SU 3	-0.03	36,330	396186.5	4566581.32	0	1.10	0.60			3/27/2018 0:00	7:24:16			
SU 3	-1.32	33,532	396186.58	4566582.12	0	1.10	0.60			3/27/2018 0:00	7:24:17			
SU 3	0.25	36,952	396189.4	4566581.71	0	1.10	0.60			3/27/2018 0:00	7:25:03			
SU 3	0.21	36,868	396189.48	4566580.92	0	1.10	0.60			3/27/2018 0:00	7:25:04			
SU 3	-0.75	34,777	396189.55	4566580.1	0	1.10	0.60			3/27/2018 0:00	7:25:05			
SU 3	-0.3	35,754	396189.79	4566579.29	0	1.10	0.60			3/27/2018 0:00	7:25:06			
SU 3	-0.88	34,498	396189.99	4566578.58	0	1.10	0.60			3/27/2018 0:00	7:25:07			
SU 3	0.61	37,724	396190.07	4566577.82	0	1.10	0.60			3/27/2018 0:00	7:25:08			
SU 3	-0.02	36,371	396190.3	4566577.04	0	1.10	0.60			3/27/2018 0:00	7:25:09			
SU 3	0.41	37,292	396190.51	4566576.22	0	1.10	0.60			3/27/2018 0:00	7:25:10			
SU 3	0.22	36,893	396190.62	4566575.4	0	1.10	0.60			3/27/2018 0:00	7:25:11			
SU 3	-0.66	34,963	396190.83	4566574.67	0	1.10	0.60			3/27/2018 0:00	7:25:12			
SU 3	-0.85	34,571	396190.82	4566574	0	1.10	0.60			3/27/2018 0:00	7:25:13			
SU 3	-0.45	35,432	396190.94	4566573.29	0	1.10	0.60			3/27/2018 0:00	7:25:14			
SU 3	-0.92	34,418	396191.46	4566573.15	0	1.10	0.60			3/27/2018 0:00	7:25:15			
SU 3	-1.81	32,484	396191.98	4566573.61	0	1.10	0.60			3/27/2018 0:00	7:25:16			
SU 3	-1.56	33,021	396192.18	4566574.33	0	1.10	0.60			3/27/2018 0:00	7:25:17			
SU 3	-1.69	32,735	396192.48	4566575.04	0	1.10	0.60			3/27/2018 0:00	7:25:18			
SU 3	-1.28	33,623	396192.77	4566575.76	0	1.10	0.60			3/27/2018 0:00	7:25:19			

SU	Z-Score	CPM	Easting	Northing	MSL	PDOP	HDOP	CorrType	RcvrType	GPS_Date	GPS_Time	Update	FeatName	Datafile
SU 3	-1.46	33,246	396192.9	4566576.49	0	1.10	0.60			3/27/2018 0:00	7:25:20			
SU 3	-0.13	36,121	396193.08	4566577.25	0	1.10	0.60			3/27/2018 0:00	7:25:21			
SU 3	0.53	37,560	396193.17	4566578.02	0	1.10	0.60			3/27/2018 0:00	7:25:22			
SU 3	0.15	36,720	396193.33	4566578.91	0	1.10	0.60			3/27/2018 0:00	7:25:23			
SU 3	-0.56	35,190	396193.49	4566579.74	0	1.10	0.60			3/27/2018 0:00	7:25:24			
SU 3	-0.53	35,257	396193.54	4566580.55	0	1.10	0.60			3/27/2018 0:00	7:25:25			
SU 3	-1.3	33,594	396193.75	4566581.26	0	1.10	0.60			3/27/2018 0:00	7:25:26			
SU 3	-0.94	34,356	396197.45	4566580.91	0	1.10	0.60			3/27/2018 0:00	7:26:19			
SU 3	-0.87	34,509	396197.46	4566580.14	0	1.10	0.60			3/27/2018 0:00	7:26:20			
SU 3	-0.91	34,427	396197.63	4566579.39	0	1.10	0.60			3/27/2018 0:00	7:26:21			
SU 3	-0.52	35,276	396197.61	4566578.61	0	1.10	0.60			3/27/2018 0:00	7:26:22			
SU 3	-1.67	32,789	396197.62	4566577.75	0	1.10	0.60			3/27/2018 0:00	7:26:23			
SU 3	-1.11	33,997	396197.67	4566576.89	0	1.10	0.60			3/27/2018 0:00	7:26:24			
SU 3	-1.19	33,819	396197.61	4566576.11	0	1.10	0.60			3/27/2018 0:00	7:26:25			
SU 3	-1.16	33,894	396197.62	4566575.36	0	1.10	0.60			3/27/2018 0:00	7:26:26			
SU 3	-1.04	34,153	396197.52	4566574.55	0	1.10	0.60			3/27/2018 0:00	7:26:27			
SU 3	-1.41	33,348	396197.34	4566573.72	0	1.10	0.60			3/27/2018 0:00	7:26:28			
SU 3	-1.1	34,017	396197.31	4566572.86	0	1.10	0.60			3/27/2018 0:00	7:26:29			
SU 3	-1.27	33,644	396197.29	4566571.95	0	1.10	0.60			3/27/2018 0:00	7:26:30			
SU 3	-0.51	35,291	396197.27	4566571.05	0	1.10	0.60			3/27/2018 0:00	7:26:31			
SU 3	-2.29	31,442	396197.41	4566570.35	0	1.10	0.60			3/27/2018 0:00	7:26:32			
SU 3	-1.36	33,450	396197.38	4566569.67	0	1.10	0.60			3/27/2018 0:00	7:26:33			
SU 3	-1.46	33,232	396197.25	4566568.85	0	1.10	0.60			3/27/2018 0:00	7:26:34			
SU 3	-1.11	33,988	396197.3	4566568.04	0	1.10	0.60			3/27/2018 0:00	7:26:35			
SU 3	-1.03	34,177	396197.82	4566567.47	0	1.10	0.60			3/27/2018 0:00	7:26:36			
SU 3	-0.15	36,084	396198.44	4566567.83	0	1.10	0.60			3/27/2018 0:00	7:26:37			
SU 3	-2.06	31,941	396198.66	4566568.41	0	1.10	0.60			3/27/2018 0:00	7:26:38			
SU 3	-1.21	33,785	396198.85	4566569.06	0	1.10	0.60			3/27/2018 0:00	7:26:39			
SU 3	-0.75	34,786	396199.07	4566569.83	0	1.10	0.60			3/27/2018 0:00	7:26:40			
SU 3	-1.57	32,996	396199.39	4566570.54	0	1.10	0.60			3/27/2018 0:00	7:26:41			
SU 3	-1.32	33,539	396199.65	4566571.3	0	1.10	0.60			3/27/2018 0:00	7:26:42			
SU 3	-0.48	35,355	396199.95	4566572.07	0	1.10	0.60			3/27/2018 0:00	7:26:43			
SU 3	-1.23	33,738	396200.18	4566572.71	0	1.10	0.60			3/27/2018 0:00	7:26:44			
SU 3	-0.86	34,534	396200.28	4566573.42	0	1.10	0.60			3/27/2018 0:00	7:26:45			
SU 3	-1.53	33,083	396200.52	4566574.07	0	1.10	0.60			3/27/2018 0:00	7:26:46			
SU 3	-0.83	34,611	396200.76	4566574.8	0	1.10	0.60			3/27/2018 0:00	7:26:47			
SU 3	-1.54	33,072	396201.03	4566575.53	0	1.10	0.60			3/27/2018 0:00	7:26:48			
SU 3	-0.87	34,518	396201.26	4566576.21	0	1.10	0.60			3/27/2018 0:00	7:26:49			
SU 3	-1.63	32,869	396201.39	4566576.9	0	1.10	0.60			3/27/2018 0:00	7:26:50			
SU 3	-1.25	33,687	396201.57	4566577.78	0	1.10	0.60			3/27/2018 0:00	7:26:51			
SU 3	-0.92	34,402	396201.59	4566578.29	0	1.10	0.60			3/27/2018 0:00	7:26:52			
SU 3	-1.52	33,110	396201.72	4566578.5	0	1.10	0.60			3/27/2018 0:00	7:26:53			
SU 3	-1.86	32,367	396201.64	4566578.53	0	1.10	0.60			3/27/2018 0:00	7:26:54			
SU 3	-1.66	32,812	396201.54	4566578.44	0	1.10	0.60			3/27/2018 0:00	7:26:55			
SU 3	-1.41	33,343	396201.45	4566578.35	0	1.10	0.60			3/27/2018 0:00	7:26:56			
SU 3	-0.94	34,375	396201.55	4566578.66	0	1.10	0.60			3/27/2018 0:00	7:26:57			
SU 3	-0.39	35,564	396201.55	4566579.22	0	1.10	0.60			3/27/2018 0:00	7:26:58			
SU 3	-1.51	33,131	396201.73	4566579.94	0	1.10	0.60			3/27/2018 0:00	7:26:59			
SU 3	-0.63	35,042	396201.94	4566580.6	0	1.10	0.60			3/27/2018 0:00	7:27:00			
SU 3	-0.56	35,190	396201.98	4566581.25	0	1.10	0.60			3/27/2018 0:00	7:27:01			
SU 3	-1	34,246	396205.55	4566580.2	0	1.10	0.60			3/27/2018 0:00	7:27:39			
SU 3	-0.58	35,141	396205.58	4566579.38	0	1.10	0.60			3/27/2018 0:00	7:27:40			

SU	Z-Score	CPM	Easting	Northing	MSL	PDOP	HDOP	CorrType	RcvrType	GPS_Date	GPS_Time	Update	FeatName	Datafile
SU 3	-1.17	33,865	396205.49	4566578.67	0	1.10	0.60			3/27/2018 0:00	7:27:41			
SU 3	-1.39	33,396	396205.5	4566577.94	0	1.10	0.60			3/27/2018 0:00	7:27:42			
SU 3	-0.49	35,349	396205.39	4566577.19	0	1.10	0.60			3/27/2018 0:00	7:27:43			
SU 3	-1.05	34,127	396205.29	4566576.41	0	1.10	0.60			3/27/2018 0:00	7:27:44			
SU 3	-1.04	34,151	396205.3	4566575.71	0	1.10	0.60			3/27/2018 0:00	7:27:45			
SU 3	-1.69	32,748	396205.2	4566574.97	0	1.10	0.60			3/27/2018 0:00	7:27:46			
SU 3	-1.25	33,687	396205.19	4566574.26	0	1.10	0.60			3/27/2018 0:00	7:27:47			
SU 3	-0.41	35,511	396205.18	4566573.47	0	1.10	0.60			3/27/2018 0:00	7:27:48			
SU 3	-0.28	35,788	396205.13	4566572.69	0	1.10	0.60			3/27/2018 0:00	7:27:49			
SU 3	-1.59	32,947	396205.3	4566572.01	0	1.10	0.60			3/27/2018 0:00	7:27:50			
SU 3	-1.98	32,116	396205.73	4566571.25	0	1.10	0.60			3/27/2018 0:00	7:27:51			
SU 3	-1.28	33,619	396206.44	4566571.16	0	1.10	0.60			3/27/2018 0:00	7:27:52			
SU 3	-0.85	34,564	396207.08	4566571.74	0	1.10	0.60			3/27/2018 0:00	7:27:53			
SU 3	-1.25	33,691	396207.49	4566572.48	0	1.10	0.60			3/27/2018 0:00	7:27:54			
SU 3	-0.9	34,462	396207.61	4566573.23	0	1.10	0.60			3/27/2018 0:00	7:27:55			
SU 3	-1.33	33,515	396207.83	4566573.89	0	1.10	0.60			3/27/2018 0:00	7:27:56			
SU 3	-1.11	33,999	396208.12	4566574.64	0	1.10	0.60			3/27/2018 0:00	7:27:57			
SU 3	-1.18	33,849	396208.25	4566575.44	0	1.10	0.60			3/27/2018 0:00	7:27:58			
SU 3	-1.73	32,642	396208.34	4566576.27	0	1.10	0.60			3/27/2018 0:00	7:27:59			
SU 3	-0.59	35,130	396208.55	4566577.01	0	1.10	0.60			3/27/2018 0:00	7:28:00			
SU 3	-0.92	34,402	396208.82	4566577.79	0	1.10	0.60			3/27/2018 0:00	7:28:01			
SU 3	-1.61	32,920	396210.95	4566576.78	0	1.10	0.60			3/27/2018 0:00	7:28:38			
SU 3	-1.44	33,280	396211.03	4566575.96	0	1.10	0.60			3/27/2018 0:00	7:28:39			
SU 3	-0.96	34,330	396211.12	4566575.17	0	1.10	0.60			3/27/2018 0:00	7:28:40			
SU 3	-0.35	35,642	396211.42	4566574.43	0	1.10	0.60			3/27/2018 0:00	7:28:41			
SU 3	-1.86	32,370	396211.69	4566573.75	0	1.10	0.60			3/27/2018 0:00	7:28:42			
SU 3	-1.02	34,192	396211.9	4566573	0	1.10	0.60			3/27/2018 0:00	7:28:43			
SU 3	-1.53	33,088	396212.09	4566572.31	0	1.10	0.60			3/27/2018 0:00	7:28:44			
SU 3	-1.03	34,162	396212.1	4566571.53	0	1.10	0.60			3/27/2018 0:00	7:28:45			
SU 3	-0.76	34,760	396212.11	4566570.67	0	1.10	0.60			3/27/2018 0:00	7:28:46			
SU 3	-1.31	33,560	396212.14	4566569.78	0	1.10	0.60			3/27/2018 0:00	7:28:47			
SU 3	-0.65	35,000	396212.15	4566568.99	0	1.10	0.60			3/27/2018 0:00	7:28:48			
SU 3	-1.67	32,780	396212.29	4566568.29	0	1.10	0.60			3/27/2018 0:00	7:28:49			
SU 3	-2.05	31,955	396212.26	4566567.68	0	1.10	0.60			3/27/2018 0:00	7:28:50			
SU 3	-1.32	33,548	396212.15	4566567.06	0	1.10	0.60			3/27/2018 0:00	7:28:51			
SU 3	-1.6	32,927	396212.17	4566566.85	0	1.10	0.60			3/27/2018 0:00	7:28:52			
SU 3	-1.37	33,431	396212.21	4566566.84	0	1.10	0.60			3/27/2018 0:00	7:28:53			
SU 3	-2.18	31,668	396212.3	4566566.81	0	1.10	0.60			3/27/2018 0:00	7:28:54			
SU 3	-1.34	33,507	396212.37	4566566.74	0	1.10	0.60			3/27/2018 0:00	7:28:55			
SU 3	-1.87	32,346	396212.42	4566566.71	0	1.10	0.60			3/27/2018 0:00	7:28:56			
SU 3	-1.29	33,616	396212.41	4566566.69	0	1.10	0.60			3/27/2018 0:00	7:28:57			
SU 3	-1.87	32,344	396212.41	4566566.7	0	1.10	0.60			3/27/2018 0:00	7:28:58			
SU 3	-2.1	31,846	396212.39	4566566.72	0	1.10	0.60			3/27/2018 0:00	7:28:59			
SU 3	-2.34	31,331	396212.37	4566566.74	0	1.10	0.60			3/27/2018 0:00	7:29:00			
SU 3	-1.62	32,883	396212.36	4566566.73	0	1.10	0.60			3/27/2018 0:00	7:29:01			
SU 3	-2.11	31,830	396212.34	4566566.73	0	1.10	0.60			3/27/2018 0:00	7:29:02			
SU 3	-0.97	34,297	396212.26	4566566.79	0	1.10	0.60			3/27/2018 0:00	7:29:03			
SU 3	-1.32	33,534	396211.98	4566566.68	0	1.10	0.60			3/27/2018 0:00	7:29:04			
SU 3	-1.43	33,313	396211.52	4566566.87	0	1.10	0.60			3/27/2018 0:00	7:29:05			
SU 3	-1.59	32,958	396211.11	4566567.23	0	1.10	0.60			3/27/2018 0:00	7:29:06			
SU 3	-0.57	35,179	396210.7	4566567.52	0	1.10	0.60			3/27/2018 0:00	7:29:07			
SU 3	-1.26	33,664	396210.42	4566567.81	0	1.10	0.60			3/27/2018 0:00	7:29:08			

SU	Z-Score	CPM	Easting	Northing	MSL	PDOP	HDOP	CorrType	RcvrType	GPS_Date	GPS_Time	Update	FeatName	Datafile
SU 3	-1.53	33,076	396210.09	4566568.29	0	1.10	0.60			3/27/2018 0:00	7:29:09			
SU 3	-1.34	33,499	396210.03	4566568.75	0	1.10	0.60			3/27/2018 0:00	7:29:10			
SU 3	-1.75	32,614	396210.38	4566569.13	0	1.10	0.60			3/27/2018 0:00	7:29:11			
SU 3	-1.6	32,933	396210.88	4566569.55	0	1.10	0.60			3/27/2018 0:00	7:29:12			
SU 3	-2.01	32,053	396211.47	4566569.97	0	1.10	0.60			3/27/2018 0:00	7:29:13			
SU 3	-0.88	34,503	396212.1	4566570.52	0	1.10	0.60			3/27/2018 0:00	7:29:14			
SU 3	-1.59	32,955	396212.48	4566571.13	0	1.10	0.60			3/27/2018 0:00	7:29:15			
SU 3	-1.11	34,008	396212.83	4566571.68	0	1.10	0.60			3/27/2018 0:00	7:29:16			
SU 3	-2.64	30,672	396212.97	4566572.32	0	1.10	0.60			3/27/2018 0:00	7:29:17			
SU 3	-1.69	32,748	396213.11	4566573.05	0	1.10	0.60			3/27/2018 0:00	7:29:18			
SU 3	-2.03	32,007	396213.2	4566573.76	0	1.10	0.60			3/27/2018 0:00	7:29:19			
SU 3	-1.7	32,721	396213.28	4566574.4	0	1.20	0.70			3/27/2018 0:00	7:29:20			
SU 3	-1.89	32,300	396213.5	4566575.07	0	1.20	0.70			3/27/2018 0:00	7:29:21			
SU 3	-1.71	32,705	396213.77	4566575.89	0	1.20	0.70			3/27/2018 0:00	7:29:22			
SU 3	-2.13	31,780	396220.56	4566574.83	0	1.20	0.70			3/27/2018 0:00	7:30:01			
SU 3	-2.08	31,885	396220.6	4566574.15	0	1.20	0.70			3/27/2018 0:00	7:30:02			
SU 3	-1.53	33,081	396220.82	4566573.45	0	1.20	0.70			3/27/2018 0:00	7:30:03			
SU 3	-1.57	32,990	396221.01	4566572.67	0	1.20	0.70			3/27/2018 0:00	7:30:04			
SU 3	-1.93	32,217	396221.16	4566571.93	0	1.20	0.70			3/27/2018 0:00	7:30:05			
SU 3	-2.49	31,004	396221.39	4566571.24	0	1.20	0.70			3/27/2018 0:00	7:30:06			
SU 3	-2.57	30,821	396221.48	4566570.57	0	1.20	0.70			3/27/2018 0:00	7:30:07			
SU 3	-2.28	31,465	396221.67	4566569.91	0	1.20	0.70			3/27/2018 0:00	7:30:08			
SU 3	-1.57	33,006	396221.8	4566569.26	0	1.20	0.70			3/27/2018 0:00	7:30:09			
SU 3	-0.62	35,071	396221.86	4566568.5	0	1.20	0.70			3/27/2018 0:00	7:30:10			
SU 3	-1.82	32,467	396221.99	4566567.74	0	1.20	0.70			3/27/2018 0:00	7:30:11			
SU 3	-1.8	32,507	396222.37	4566567.04	0	1.20	0.70			3/27/2018 0:00	7:30:12			
SU 3	-1.81	32,486	396223.02	4566567.08	0	1.20	0.70			3/27/2018 0:00	7:30:13			
SU 3	-2.5	30,981	396223.65	4566567.66	0	1.20	0.70			3/27/2018 0:00	7:30:14			
SU 3	-1.42	33,335	396223.86	4566568.4	0	1.20	0.70			3/27/2018 0:00	7:30:15			
SU 3	-0.74	34,793	396223.81	4566569.07	0	1.20	0.70			3/27/2018 0:00	7:30:16			
SU 3	-1.88	32,338	396223.89	4566569.72	0	1.20	0.70			3/27/2018 0:00	7:30:17			
SU 3	-1.69	32,744	396223.98	4566570.45	0	1.20	0.70			3/27/2018 0:00	7:30:18			
SU 3	-2.54	30,896	396223.85	4566571.15	0	1.20	0.70			3/27/2018 0:00	7:30:19			
SU 3	-1.31	33,554	396223.77	4566571.86	0	1.20	0.70			3/27/2018 0:00	7:30:20			
SU 3	-1.49	33,168	396223.7	4566572.53	0	1.20	0.70			3/27/2018 0:00	7:30:21			
SU 3	-2.19	31,662	396223.7	4566573.27	0	1.20	0.70			3/27/2018 0:00	7:30:22			
SU 3	-2.42	31,165	396223.86	4566573.96	0	1.20	0.70			3/27/2018 0:00	7:30:23			
SU 3	-2.42	31,161	396223.86	4566574.73	0	1.20	0.70			3/27/2018 0:00	7:30:24			
SU 3	0.35	37,156	396185.06	4566582.84	0	1.20	0.70			3/27/2018 0:00	7:32:07			
SU 3	-0.86	34,539	396185.05	4566582.32	0	1.20	0.70			3/27/2018 0:00	7:32:08			
SU 3	0.1	36,625	396184.83	4566581.71	0	1.20	0.70			3/27/2018 0:00	7:32:09			
SU 3	-0.34	35,676	396184.64	4566581.05	0	1.20	0.70			3/27/2018 0:00	7:32:10			
SU 3	-0.18	36,009	396184.6	4566580.25	0	1.20	0.70			3/27/2018 0:00	7:32:11			
SU 3	0.06	36,542	396184.42	4566579.57	0	1.20	0.70			3/27/2018 0:00	7:32:12			
SU 3	0.41	37,305	396184.35	4566578.93	0	1.20	0.70			3/27/2018 0:00	7:32:13			
SU 3	0.06	36,536	396184.19	4566578.3	0	1.20	0.70			3/27/2018 0:00	7:32:14			
SU 3	-0.12	36,134	396184.13	4566577.72	0	1.20	0.70			3/27/2018 0:00	7:32:15			
SU 3	-1.2	33,813	396184.09	4566577.34	0	1.20	0.70			3/27/2018 0:00	7:32:16			
SU 3	-1.02	34,193	396183.83	4566577.32	0	1.20	0.70			3/27/2018 0:00	7:32:17			
SU 3	-1.99	32,098	396183.42	4566577.69	0	1.20	0.70			3/27/2018 0:00	7:32:18			
SU 3	-1.38	33,404	396183.19	4566578.28	0	1.20	0.70			3/27/2018 0:00	7:32:19			
SU 3	-0.64	35,021	396182.97	4566578.99	0	1.20	0.70			3/27/2018 0:00	7:32:20			

SU	Z-Score	CPM	Easting	Northing	MSL	PDOP	HDOP	CorrType	RcvrType	GPS_Date	GPS_Time	Update	FeatName	Datafile
SU 3	-1.35	33,475	396182.85	4566579.69	0	1.20	0.70			3/27/2018 0:00	7:32:21			
SU 3	-0.6	35,098	396182.89	4566580.43	0	1.20	0.70			3/27/2018 0:00	7:32:22			
SU 3	-0.51	35,294	396182.97	4566581.19	0	1.20	0.70			3/27/2018 0:00	7:32:23			
SU 3	-0.37	35,613	396183.19	4566581.83	0	1.20	0.70			3/27/2018 0:00	7:32:24			
SU 3	-0.12	36,143	396183.39	4566582.61	0	1.20	0.70			3/27/2018 0:00	7:32:25			
SU 3	-1.56	33,022	396235.49	4566589.26	0	1.20	0.70			3/27/2018 0:00	7:33:43			
SU 3	-2.16	31,715	396236.17	4566589.55	0	1.20	0.70			3/27/2018 0:00	7:33:44			
SU 3	-2.62	30,729	396236.89	4566589.82	0	1.20	0.70			3/27/2018 0:00	7:33:45			
SU 3	-2.22	31,592	396237.48	4566590.07	0	1.20	0.70			3/27/2018 0:00	7:33:46			
SU 3	-3.05	29,798	396238.07	4566590.28	0	1.20	0.70			3/27/2018 0:00	7:33:47			
SU 3	-3.21	29,439	396238.53	4566590.23	0	1.20	0.70			3/27/2018 0:00	7:33:48			
SU 3	-3.14	29,599	396238.77	4566590.25	0	1.20	0.70			3/27/2018 0:00	7:33:49			
SU 3	-2.62	30,730	396238.8	4566590.32	0	1.20	0.70			3/27/2018 0:00	7:33:50			
SU 3	-1.9	32,282	396238.8	4566590.32	0	1.20	0.70			3/27/2018 0:00	7:33:51			
SU 3	-2.62	30,732	396237.76	4566591.2	0	1.50	0.80			3/27/2018 0:00	8:42:38			
SU 3	-1.51	33,123	396237.69	4566591.21	0	1.50	0.80			3/27/2018 0:00	8:42:39			
SU 3	-0.74	34,800	396237.72	4566591.2	0	1.50	0.80			3/27/2018 0:00	8:42:40			
SU 3	-1.92	32,250	396237.73	4566591.19	0	1.50	0.80			3/27/2018 0:00	8:42:41			
SU 3	-1.67	32,782	396237.71	4566591.2	0	1.50	0.80			3/27/2018 0:00	8:42:42			
SU 3	-2.09	31,865	396237.69	4566591.19	0	1.50	0.80			3/27/2018 0:00	8:42:43			
SU 3	-2.1	31,846	396237.73	4566591.17	0	1.50	0.80			3/27/2018 0:00	8:42:44			
SU 3	-2.02	32,021	396237.74	4566591.16	0	1.50	0.80			3/27/2018 0:00	8:42:45			
SU 3	-1.39	33,385	396237.75	4566591.17	0	1.50	0.80			3/27/2018 0:00	8:42:46			
SU 3	-1.83	32,436	396237.75	4566591.17	0	1.50	0.80			3/27/2018 0:00	8:42:47			
SU 3	-1.61	32,919	396237.62	4566591.2	0	1.50	0.80			3/27/2018 0:00	8:42:48			
SU 3	-2.08	31,899	396237.64	4566591.27	0	1.50	0.80			3/27/2018 0:00	8:42:49			
SU 3	-2.93	30,055	396237.67	4566591.26	0	1.50	0.80			3/27/2018 0:00	8:42:50			
SU 3	-3.14	29,593	396237.7	4566591.28	0	1.50	0.80			3/27/2018 0:00	8:42:51			
SU 3	-2.64	30,678	396237.72	4566591.18	0	1.50	0.80			3/27/2018 0:00	8:42:52			
SU 3	-2.97	29,959	396237.72	4566591.21	0	1.50	0.80			3/27/2018 0:00	8:42:53			
SU 3	-1.81	32,479	396237.67	4566591.29	0	1.50	0.80			3/27/2018 0:00	8:42:54			
SU 3	-2.6	30,770	396237.22	4566591.47	0	1.50	0.80			3/27/2018 0:00	8:42:55			
SU 3	-1.45	33,252	396236.76	4566591.73	0	1.50	0.80			3/27/2018 0:00	8:42:56			
SU 3	-2.26	31,503	396236.43	4566592.21	0	1.50	0.80			3/27/2018 0:00	8:42:57			
SU 3	-2.84	30,255	396236.44	4566592.92	0	1.50	0.80			3/27/2018 0:00	8:42:58			
SU 3	-2.69	30,573	396236.77	4566593.53	0	1.50	0.80			3/27/2018 0:00	8:42:59			
SU 3	-3	29,903	396236.9	4566594.35	0	1.50	0.80			3/27/2018 0:00	8:43:00			
SU 3	-1.21	33,786	396236.83	4566595.17	0	1.50	0.80			3/27/2018 0:00	8:43:01			
SU 3	-2.09	31,876	396236.43	4566595.69	0	1.50	0.80			3/27/2018 0:00	8:43:02			
SU 3	-2.42	31,159	396235.61	4566595.63	0	1.50	0.80			3/27/2018 0:00	8:43:03			
SU 3	-2.5	30,979	396234.88	4566595.65	0	1.50	0.80			3/27/2018 0:00	8:43:04			
SU 3	-1.79	32,525	396234.36	4566595.78	0	1.50	0.80			3/27/2018 0:00	8:43:05			
SU 3	-2.41	31,171	396233.98	4566595.78	0	1.50	0.80			3/27/2018 0:00	8:43:06			
SU 3	-2.04	31,972	396234.38	4566595.95	0	1.50	0.80			3/27/2018 0:00	8:43:07			
SU 3	-2.48	31,033	396234.97	4566595.98	0	1.50	0.80			3/27/2018 0:00	8:43:08			
SU 3	-1.69	32,748	396235.66	4566596.08	0	1.50	0.80			3/27/2018 0:00	8:43:09			
SU 3	-0.76	34,767	396236.47	4566596.21	0	1.50	0.80			3/27/2018 0:00	8:43:10			
SU 3	-1.73	32,661	396237.34	4566596.35	0	1.50	0.80			3/27/2018 0:00	8:43:11			
SU 3	-1.14	33,935	396238.15	4566596.79	0	1.50	0.80			3/27/2018 0:00	8:43:12			
SU 3	-2.73	30,473	396238.64	4566597.33	0	1.50	0.80			3/27/2018 0:00	8:43:13			
SU 3	-2.8	30,328	396239.34	4566597.66	0	1.50	0.80			3/27/2018 0:00	8:43:14			
SU 3	-1.46	33,232	396240	4566597.93	0	1.50	0.80			3/27/2018 0:00	8:43:15			

SU	Z-Score	CPM	Easting	Northing	MSL	PDOP	HDOP	CorrType	RcvrType	GPS_Date	GPS_Time	Update	FeatName	Datafile
SU 3	-2	32,068	396240.47	4566598.49	0	1.50	0.80			3/27/2018 0:00	8:43:16			
SU 3	-2.38	31,237	396240.71	4566599.24	0	1.50	0.80			3/27/2018 0:00	8:43:17			
SU 3	-2.84	30,249	396240.57	4566599.8	0	1.50	0.80			3/27/2018 0:00	8:43:18			
SU 3	-3.15	29,582	396240.13	4566599.93	0	1.50	0.80			3/27/2018 0:00	8:43:19			
SU 3	-1.38	33,405	396239.66	4566599.83	0	1.50	0.80			3/27/2018 0:00	8:43:20			
SU 3	-1.77	32,561	396239.12	4566599.52	0	1.50	0.80			3/27/2018 0:00	8:43:21			
SU 3	-1.5	33,160	396238.5	4566599.38	0	1.50	0.80			3/27/2018 0:00	8:43:22			
SU 3	-1.91	32,260	396237.97	4566599.08	0	1.50	0.80			3/27/2018 0:00	8:43:23			
SU 3	-1.97	32,125	396237.3	4566599	0	1.50	0.80			3/27/2018 0:00	8:43:24			
SU 3	-3.04	29,811	396236.7	4566598.88	0	1.50	0.80			3/27/2018 0:00	8:43:25			
SU 3	-1.48	33,192	396236.02	4566598.8	0	1.50	0.80			3/27/2018 0:00	8:43:26			
SU 3	-2.47	31,038	396235.44	4566598.65	0	1.50	0.80			3/27/2018 0:00	8:43:27			
SU 3	-2.43	31,129	396234.91	4566598.52	0	1.50	0.80			3/27/2018 0:00	8:43:28			
SU 3	-2.91	30,102	396234.47	4566598.62	0	1.50	0.80			3/27/2018 0:00	8:43:29			
SU 3	-2.66	30,625	396233.92	4566598.6	0	1.50	0.80			3/27/2018 0:00	8:43:30			
SU 3	-1.8	32,496	396233.56	4566598.84	0	1.50	0.80			3/27/2018 0:00	8:43:31			
SU 3	-2.17	31,704	396233.09	4566599.06	0	1.50	0.80			3/27/2018 0:00	8:43:32			
SU 3	-1.64	32,856	396232.78	4566599.39	0	1.50	0.80			3/27/2018 0:00	8:43:33			
SU 3	-2.29	31,434	396232.29	4566599.44	0	1.50	0.80			3/27/2018 0:00	8:43:34			
SU 3	-0.7	34,888	396232.32	4566599.79	0	1.50	0.80			3/27/2018 0:00	8:43:35			
SU 3	-2.13	31,792	396232.71	4566600.11	0	1.50	0.80			3/27/2018 0:00	8:43:36			
SU 3	-2.28	31,468	396233.15	4566600.11	0	1.50	0.80			3/27/2018 0:00	8:43:37			
SU 3	-2.23	31,567	396233.59	4566599.89	0	1.50	0.80			3/27/2018 0:00	8:43:38			
SU 3	-2.25	31,531	396233.8	4566600.11	0	1.50	0.80			3/27/2018 0:00	8:43:39			
SU 3	-2.62	30,712	396234.07	4566599.87	0	1.50	0.80			3/27/2018 0:00	8:43:40			
SU 3	-1.58	32,968	396234.31	4566599.33	0	1.50	0.80			3/27/2018 0:00	8:43:41			
SU 3	-2.06	31,942	396234.43	4566598.86	0	1.50	0.80			3/27/2018 0:00	8:43:42			
SU 3	-1.98	32,105	396234.72	4566598.3	0	1.50	0.80			3/27/2018 0:00	8:43:43			
SU 3	-1.98	32,116	396235.06	4566597.82	0	1.50	0.80			3/27/2018 0:00	8:43:44			
SU 3	-2.7	30,559	396235.55	4566597.49	0	1.50	0.80			3/27/2018 0:00	8:43:45			
SU 3	-2.86	30,199	396236.14	4566597.18	0	1.50	0.80			3/27/2018 0:00	8:43:46			
SU 3	-2.56	30,860	396236.61	4566597.06	0	1.50	0.80			3/27/2018 0:00	8:43:47			
SU 3	-2.07	31,925	396237.09	4566597.09	0	1.50	0.80			3/27/2018 0:00	8:43:48			
SU 3	-2.21	31,621	396237.44	4566596.99	0	1.50	0.80			3/27/2018 0:00	8:43:49			
SU 3	-1.62	32,895	396237.44	4566596.9	0	1.50	0.80			3/27/2018 0:00	8:43:50			
SU 3	-2.04	31,983	396237.6	4566597.31	0	1.50	0.80			3/27/2018 0:00	8:43:51			
SU 3	-2.71	30,526	396238.08	4566597.83	0	1.50	0.80			3/27/2018 0:00	8:43:52			
SU 3	-2.16	31,721	396238.27	4566598.5	0	1.50	0.80			3/27/2018 0:00	8:43:53			
SU 3	-2.53	30,910	396238.51	4566599.2	0	1.50	0.80			3/27/2018 0:00	8:43:54			
SU 3	-2.1	31,847	396238.28	4566599.83	0	1.50	0.80			3/27/2018 0:00	8:43:55			
SU 3	-1.29	33,611	396237.91	4566600.35	0	1.50	0.80			3/27/2018 0:00	8:43:56			
SU 3	-2.43	31,143	396237.43	4566600.56	0	1.50	0.80			3/27/2018 0:00	8:43:57			
SU 3	-1.73	32,655	396237.37	4566600.55	0	1.50	0.80			3/27/2018 0:00	8:43:58			
SU 3	-2.54	30,903	396237.57	4566600.22	0	1.50	0.80			3/27/2018 0:00	8:43:59			
SU 3	-1.88	32,326	396237.84	4566599.94	0	1.50	0.80			3/27/2018 0:00	8:44:00			
SU 3	-1.76	32,591	396237.91	4566599.46	0	1.50	0.80			3/27/2018 0:00	8:44:01			
SU 3	-2.02	32,028	396237.76	4566599.31	0	1.50	0.80			3/27/2018 0:00	8:44:02			
SU 3	-1.49	33,177	396237.13	4566599.3	0	1.50	0.80			3/27/2018 0:00	8:44:03			
SU 3	-2.08	31,904	396236.36	4566599.45	0	1.50	0.80			3/27/2018 0:00	8:44:04			
SU 3	-0.96	34,316	396235.84	4566599.67	0	1.50	0.80			3/27/2018 0:00	8:44:05			
SU 3	-1.51	33,119	396235.59	4566599.49	0	1.50	0.80			3/27/2018 0:00	8:44:06			
SU 3	-2.07	31,919	396234.86	4566599.37	0	1.50	0.80			3/27/2018 0:00	8:44:07			

SU	Z-Score	CPM	Easting	Northing	MSL	PDOP	HDOP	CorrType	RcvrType	GPS_Date	GPS_Time	Update	FeatName	Datafile
SU 3	-1.4	33,360	396234.18	4566599.25	0	1.50	0.80			3/27/2018 0:00	8:44:08			
SU 3	-1.98	32,100	396233.67	4566599.3	0	1.50	0.80			3/27/2018 0:00	8:44:09			
SU 3	-1.41	33,345	396233.02	4566598.97	0	1.50	0.80			3/27/2018 0:00	8:44:10			
SU 3	-0.66	34,976	396232.45	4566598.55	0	1.50	0.80			3/27/2018 0:00	8:44:11			
SU 3	-1.05	34,124	396232.14	4566597.92	0	1.50	0.80			3/27/2018 0:00	8:44:12			
SU 3	-1.36	33,461	396232.17	4566597.22	0	1.50	0.80			3/27/2018 0:00	8:44:13			
SU 3	-1.66	32,815	396232.38	4566596.5	0	1.50	0.80			3/27/2018 0:00	8:44:14			
SU 3	-0.54	35,233	396232.64	4566595.79	0	1.50	0.80			3/27/2018 0:00	8:44:15			
SU 3	-1.54	33,068	396235.56	4566590.46	0	1.40	0.80			3/27/2018 0:00	8:44:36			
SU 3	-2.03	31,997	396236.34	4566590.52	0	1.40	0.80			3/27/2018 0:00	8:44:37			
SU 3	-2.63	30,709	396237.14	4566590.61	0	1.40	0.80			3/27/2018 0:00	8:44:38			
SU 3	-2.17	31,707	396237.7	4566590.88	0	1.40	0.80			3/27/2018 0:00	8:44:39			
SU 3	-2.69	30,577	396238.37	4566590.97	0	1.40	0.80			3/27/2018 0:00	8:44:40			
SU 3	-2.36	31,284	396239.11	4566591.06	0	1.40	0.80			3/27/2018 0:00	8:44:41			
SU 3	-2.87	30,171	396239.79	4566591.15	0	1.40	0.80			3/27/2018 0:00	8:44:42			
SU 3	-2.77	30,402	396240.56	4566591.1	0	1.40	0.80			3/27/2018 0:00	8:44:43			
SU 3	-3.14	29,590	396241.28	4566591.33	0	1.40	0.80			3/27/2018 0:00	8:44:44			
SU 3	-2.32	31,367	396241.91	4566591.9	0	1.40	0.80			3/27/2018 0:00	8:44:45			
SU 3	-3	29,891	396241.97	4566592.68	0	1.40	0.80			3/27/2018 0:00	8:44:46			
SU 3	-3.17	29,523	396241.4	4566593.05	0	1.40	0.80			3/27/2018 0:00	8:44:47			
SU 3	-2.47	31,050	396240.72	4566593.16	0	1.40	0.80			3/27/2018 0:00	8:44:48			
SU 3	-1.93	32,212	396240.01	4566592.79	0	1.40	0.80			3/27/2018 0:00	8:44:49			
SU 3	-1.43	33,313	396239.34	4566592.46	0	1.40	0.80			3/27/2018 0:00	8:44:50			
SU 3	-1.31	33,558	396238.59	4566592.27	0	1.40	0.80			3/27/2018 0:00	8:44:51			
SU 3	-2.35	31,309	396237.94	4566592.07	0	1.40	0.80			3/27/2018 0:00	8:44:52			
SU 3	-1.07	34,077	396237.29	4566591.8	0	1.40	0.80			3/27/2018 0:00	8:44:53			
SU 3	-1.49	33,179	396236.61	4566591.8	0	1.40	0.80			3/27/2018 0:00	8:44:54			
SU 3	-2.25	31,515	396235.97	4566591.57	0	1.40	0.80			3/27/2018 0:00	8:44:55			
SU 3	-2.24	31,548	396235.26	4566591.53	0	1.40	0.80			3/27/2018 0:00	8:44:56			
SU 3	-2.32	31,382	396232.92	4566595.07	0	1.40	0.80			3/27/2018 0:00	8:45:06			
SU 3	-2.79	30,345	396233.43	4566595.28	0	1.40	0.80			3/27/2018 0:00	8:45:07			
SU 3	-2.27	31,492	396233.96	4566595.19	0	1.40	0.80			3/27/2018 0:00	8:45:08			
SU 3	-2.94	30,021	396234.6	4566595.03	0	1.40	0.80			3/27/2018 0:00	8:45:09			
SU 3	-2.11	31,835	396235.15	4566594.82	0	1.40	0.80			3/27/2018 0:00	8:45:10			
SU 3	-1.4	33,368	396235.67	4566594.46	0	1.40	0.80			3/27/2018 0:00	8:45:11			
SU 3	-1.18	33,842	396236.25	4566594.1	0	1.40	0.80			3/27/2018 0:00	8:45:12			
SU 3	-1.69	32,730	396236.81	4566593.75	0	1.40	0.80			3/27/2018 0:00	8:45:13			
SU 3	-1.63	32,872	396237.62	4566593.61	0	1.40	0.80			3/27/2018 0:00	8:45:14			
SU 3	-1.82	32,458	396238.26	4566593.9	0	1.40	0.80			3/27/2018 0:00	8:45:15			
SU 3	-2.01	32,054	396239.02	4566594.39	0	1.40	0.80			3/27/2018 0:00	8:45:16			
SU 3	-2.59	30,783	396239.53	4566594.99	0	1.40	0.80			3/27/2018 0:00	8:45:17			
SU 3	-1.88	32,325	396239.58	4566595.73	0	1.40	0.80			3/27/2018 0:00	8:45:18			
SU 3	-2.88	30,161	396239.4	4566596.45	0	1.40	0.80			3/27/2018 0:00	8:45:19			
SU 3	-1.99	32,080	396238.81	4566596.75	0	1.40	0.80			3/27/2018 0:00	8:45:20			
SU 3	-1.72	32,680	396238.15	4566596.88	0	1.40	0.80			3/27/2018 0:00	8:45:21			
SU 3	-1.55	33,040	396237.47	4566596.81	0	1.40	0.80			3/27/2018 0:00	8:45:22			
SU 3	-1.83	32,440	396236.94	4566596.48	0	1.40	0.80			3/27/2018 0:00	8:45:23			
SU 3	-1.55	33,040	396236.39	4566596.16	0	1.40	0.80			3/27/2018 0:00	8:45:24			
SU 3	-2.57	30,820	396236.04	4566595.75	0	1.40	0.80			3/27/2018 0:00	8:45:25			
SU 3	-1.07	34,075	396235.54	4566595.66	0	1.40	0.80			3/27/2018 0:00	8:45:26			
SU 3	-1.13	33,958	396234.93	4566595.64	0	1.40	0.80			3/27/2018 0:00	8:45:27			
SU 3	-1.46	33,239	396234.21	4566595.51	0	1.40	0.80			3/27/2018 0:00	8:45:28			

SU	Z-Score	CPM	Easting	Northing	MSL	PDOP	HDOP	CorrType	RcvrType	GPS_Date	GPS_Time	Update	FeatName	Datafile
SU 3	-1.17	33,870	396233.56	4566595.41	0	1.40	0.80			3/27/2018 0:00	8:45:29			
SU 3	-1.98	32,107	396232.99	4566595.21	0	1.40	0.80			3/27/2018 0:00	8:45:30			
SU 3	-1.45	33,255	396215.24	4566575.54	0	1.40	0.80			3/27/2018 0:00	8:46:28			
SU 3	-2.59	30,783	396215.04	4566574.86	0	1.40	0.80			3/27/2018 0:00	8:46:29			
SU 3	-0.9	34,455	396214.93	4566574.12	0	1.40	0.80			3/27/2018 0:00	8:46:30			
SU 3	-1.49	33,183	396214.72	4566573.47	0	1.40	0.80			3/27/2018 0:00	8:46:31			
SU 3	-0.83	34,606	396214.55	4566572.74	0	1.30	0.70			3/27/2018 0:00	8:46:32			
SU 3	-2.05	31,961	396214.62	4566572.08	0	1.30	0.70			3/27/2018 0:00	8:46:33			
SU 3	-1.95	32,170	396214.56	4566571.36	0	1.30	0.70			3/27/2018 0:00	8:46:34			
SU 3	-2.27	31,472	396214.71	4566570.61	0	1.30	0.70			3/27/2018 0:00	8:46:35			
SU 3	-2.23	31,568	396214.85	4566569.85	0	1.30	0.70			3/27/2018 0:00	8:46:36			
SU 3	-1.57	33,002	396215.37	4566569.19	0	1.30	0.70			3/27/2018 0:00	8:46:37			
SU 3	-1.75	32,610	396215.88	4566569.63	0	1.30	0.70			3/27/2018 0:00	8:46:38			
SU 3	-1.85	32,392	396216.14	4566570.35	0	1.30	0.70			3/27/2018 0:00	8:46:39			
SU 3	-1.29	33,598	396216.15	4566571.14	0	1.30	0.70			3/27/2018 0:00	8:46:40			
SU 3	-1	34,229	396216.29	4566571.79	0	1.30	0.70			3/27/2018 0:00	8:46:41			
SU 3	-1.47	33,217	396216.34	4566572.54	0	1.30	0.70			3/27/2018 0:00	8:46:42			
SU 3	-1.52	33,114	396216.3	4566573.22	0	1.30	0.70			3/27/2018 0:00	8:46:43			
SU 3	-1.76	32,578	396216.5	4566573.94	0	1.30	0.70			3/27/2018 0:00	8:46:44			
SU 3	-2.39	31,214	396216.72	4566574.66	0	1.30	0.70			3/27/2018 0:00	8:46:45			
SU 3	-0.64	35,013	396216.84	4566575.41	0	1.30	0.70			3/27/2018 0:00	8:46:46			
SU 3	-1.16	33,879	396217.66	4566575.44	0	1.30	0.70			3/27/2018 0:00	8:47:24			
SU 3	-1.16	33,880	396217.55	4566574.74	0	1.30	0.70			3/27/2018 0:00	8:47:25			
SU 3	-0.64	35,020	396217.66	4566573.94	0	1.30	0.70			3/27/2018 0:00	8:47:26			
SU 3	-1.41	33,355	396217.44	4566573.17	0	1.30	0.70			3/27/2018 0:00	8:47:27			
SU 3	-2.11	31,828	396217.3	4566572.39	0	1.30	0.70			3/27/2018 0:00	8:47:28			
SU 3	-1.79	32,527	396217.14	4566571.59	0	1.30	0.70			3/27/2018 0:00	8:47:29			
SU 3	-1.11	33,991	396216.84	4566570.89	0	1.30	0.70			3/27/2018 0:00	8:47:30			
SU 3	-0.54	35,227	396216.86	4566570.15	0	1.30	0.70			3/27/2018 0:00	8:47:31			
SU 3	-1.2	33,797	396216.8	4566569.41	0	1.30	0.70			3/27/2018 0:00	8:47:32			
SU 3	-1.64	32,839	396216.91	4566568.67	0	1.30	0.70			3/27/2018 0:00	8:47:33			
SU 3	-1.38	33,409	396217.65	4566568.5	0	1.30	0.70			3/27/2018 0:00	8:47:34			
SU 3	-2.23	31,572	396218.32	4566569.07	0	1.30	0.70			3/27/2018 0:00	8:47:35			
SU 3	-1.49	33,183	396218.46	4566569.77	0	1.30	0.70			3/27/2018 0:00	8:47:36			
SU 3	-2.35	31,305	396218.68	4566570.52	0	1.30	0.70			3/27/2018 0:00	8:47:37			
SU 3	-1.41	33,356	396218.88	4566571.27	0	1.30	0.70			3/27/2018 0:00	8:47:38			
SU 3	-1.69	32,729	396218.9	4566571.98	0	1.30	0.70			3/27/2018 0:00	8:47:39			
SU 3	-1.48	33,202	396219.1	4566572.66	0	1.30	0.70			3/27/2018 0:00	8:47:40			
SU 3	-1.91	32,270	396219.07	4566573.43	0	1.30	0.70			3/27/2018 0:00	8:47:41			
SU 3	-1.85	32,397	396219.09	4566574.16	0	1.30	0.70			3/27/2018 0:00	8:47:42			
SU 3	-2.28	31,469	396219.22	4566574.96	0	1.30	0.70			3/27/2018 0:00	8:47:43			
SU 3	-0.55	35,221	396220.88	4566574.53	0	1.30	0.70			3/27/2018 0:00	8:48:23			
SU 3	-2.33	31,357	396220.59	4566573.89	0	1.30	0.70			3/27/2018 0:00	8:48:24			
SU 3	-1.94	32,199	396220.31	4566573.21	0	1.30	0.70			3/27/2018 0:00	8:48:25			
SU 3	-1.66	32,800	396220.09	4566572.7	0	1.30	0.70			3/27/2018 0:00	8:48:26			
SU 3	-0.79	34,690	396220.07	4566572.02	0	1.30	0.70			3/27/2018 0:00	8:48:27			
SU 3	-0.14	36,092	396219.88	4566571.35	0	1.30	0.70			3/27/2018 0:00	8:48:28			
SU 3	-2.04	31,973	396219.82	4566570.56	0	1.30	0.70			3/27/2018 0:00	8:48:29			
SU 3	-2.49	31,003	396219.69	4566569.83	0	1.30	0.70			3/27/2018 0:00	8:48:30			
SU 3	-2.69	30,581	396219.46	4566569.1	0	1.30	0.70			3/27/2018 0:00	8:48:31			
SU 3	-2.36	31,285	396219.66	4566568.44	0	1.30	0.70			3/27/2018 0:00	8:48:32			
SU 3	-1.06	34,101	396220.16	4566567.86	0	1.30	0.70			3/27/2018 0:00	8:48:33			

SU	Z-Score	CPM	Easting	Northing	MSL	PDOP	HDOP	CorrType	RcvrType	GPS_Date	GPS_Time	Update	FeatName	Datafile
SU 3	-1.69	32,735	396220.86	4566568.04	0	1.30	0.70			3/27/2018 0:00	8:48:34			
SU 3	-2.47	31,043	396221.26	4566568.61	0	1.30	0.70			3/27/2018 0:00	8:48:35			
SU 3	-1.81	32,481	396221.62	4566569.24	0	1.30	0.70			3/27/2018 0:00	8:48:36			
SU 3	-1.95	32,180	396221.65	4566569.95	0	1.30	0.70			3/27/2018 0:00	8:48:37			
SU 3	-1.83	32,435	396221.6	4566570.63	0	1.30	0.70			3/27/2018 0:00	8:48:38			
SU 3	-1.47	33,218	396221.66	4566571.29	0	1.30	0.70			3/27/2018 0:00	8:48:39			
SU 3	-2.13	31,794	396221.53	4566571.87	0	1.30	0.70			3/27/2018 0:00	8:48:40			
SU 3	-0.96	34,318	396221.67	4566572.44	0	1.30	0.70			3/27/2018 0:00	8:48:41			
SU 3	-1.87	32,339	396221.61	4566572.53	0	1.30	0.70			3/27/2018 0:00	8:48:42			
SU 3	-1.8	32,505	396221.72	4566572.57	0	1.30	0.70			3/27/2018 0:00	8:48:43			
SU 3	-2.57	30,836	396221.75	4566572.76	0	1.30	0.70			3/27/2018 0:00	8:48:44			
SU 3	-1.17	33,869	396221.53	4566573.35	0	1.30	0.70			3/27/2018 0:00	8:48:45			
SU 3	-1.18	33,854	396221.38	4566574.02	0	1.30	0.70			3/27/2018 0:00	8:48:46			
SU 3	-1.46	33,241	396221.22	4566574.63	0	1.30	0.70			3/27/2018 0:00	8:48:47			
SU 3	-1.85	32,402	396232.44	4566577.27	0	1.30	0.70			3/27/2018 0:00	8:49:36			
SU 3	-2.34	31,320	396233.13	4566577.26	0	1.30	0.70			3/27/2018 0:00	8:49:37			
SU 3	-2.26	31,500	396233.82	4566577.3	0	1.30	0.70			3/27/2018 0:00	8:49:38			
SU 3	-2.74	30,465	396234.47	4566577.23	0	1.30	0.70			3/27/2018 0:00	8:49:39			
SU 3	-1.35	33,476	396234.97	4566577.34	0	1.30	0.70			3/27/2018 0:00	8:49:40			
SU 3	-1.94	32,189	396235.47	4566577.29	0	1.30	0.70			3/27/2018 0:00	8:49:41			
SU 3	-1.7	32,707	396236.11	4566577.16	0	1.30	0.70			3/27/2018 0:00	8:49:42			
SU 3	-1.48	33,196	396236.74	4566577.12	0	1.30	0.70			3/27/2018 0:00	8:49:43			
SU 3	-2.46	31,069	396237.29	4566577.06	0	1.30	0.70			3/27/2018 0:00	8:49:44			
SU 3	-2.64	30,687	396237.86	4566577.11	0	1.30	0.70			3/27/2018 0:00	8:49:45			
SU 3	-1.74	32,632	396238.38	4566577.11	0	1.30	0.70			3/27/2018 0:00	8:49:46			
SU 3	-1.46	33,238	396238.83	4566577.1	0	1.30	0.70			3/27/2018 0:00	8:49:47			
SU 3	-1.75	32,609	396239.34	4566576.94	0	1.30	0.70			3/27/2018 0:00	8:49:48			
SU 3	-2.65	30,652	396238.91	4566576.65	0	1.30	0.70			3/27/2018 0:00	8:49:49			
SU 3	-1.29	33,613	396238.68	4566576.23	0	1.30	0.70			3/27/2018 0:00	8:49:50			
SU 3	-2.37	31,263	396238.17	4566576.17	0	1.30	0.70			3/27/2018 0:00	8:49:51			
SU 3	-2.14	31,755	396237.57	4566576.18	0	1.30	0.70			3/27/2018 0:00	8:49:52			
SU 3	-1.56	33,018	396237.05	4566576.2	0	1.30	0.70			3/27/2018 0:00	8:49:53			
SU 3	-1.32	33,544	396236.53	4566576.43	0	1.30	0.70			3/27/2018 0:00	8:49:54			
SU 3	-1.62	32,896	396236.06	4566576.48	0	1.30	0.70			3/27/2018 0:00	8:49:55			
SU 3	-3.01	29,884	396235.57	4566576.82	0	1.30	0.70			3/27/2018 0:00	8:49:56			
SU 3	-1.65	32,821	396234.99	4566576.9	0	1.30	0.70			3/27/2018 0:00	8:49:57			
SU 3	-1.96	32,145	396234.47	4566577.06	0	1.30	0.70			3/27/2018 0:00	8:49:58			
SU 3	-1.79	32,516	396234.03	4566577.19	0	1.30	0.70			3/27/2018 0:00	8:49:59			
SU 3	-1.22	33,749	396233.6	4566577.3	0	1.30	0.70			3/27/2018 0:00	8:50:00			
SU 3	-1.28	33,637	396233.39	4566577.87	0	1.30	0.70			3/27/2018 0:00	8:50:01			
SU 3	-2.41	31,179	396233.78	4566578.25	0	1.30	0.70			3/27/2018 0:00	8:50:02			
SU 3	-1.85	32,394	396233.87	4566578.57	0	1.30	0.70			3/27/2018 0:00	8:50:03			
SU 3	-2.15	31,738	396233.68	4566578.59	0	1.30	0.70			3/27/2018 0:00	8:50:04			
SU 3	-2.63	30,704	396233.76	4566578.81	0	1.30	0.70			3/27/2018 0:00	8:50:05			
SU 3	-0.55	35,216	396233.83	4566578.84	0	1.30	0.70			3/27/2018 0:00	8:50:06			
SU 3	-1.2	33,794	396233.85	4566579.13	0	1.30	0.70			3/27/2018 0:00	8:50:07			
SU 3	-1.84	32,409	396235.14	4566581.5	0	1.30	0.70			3/27/2018 0:00	8:50:13			
SU 3	-2.15	31,742	396235.36	4566581.14	0	1.30	0.70			3/27/2018 0:00	8:50:14			
SU 3	-0.62	35,055	396235.33	4566580.62	0	1.30	0.70			3/27/2018 0:00	8:50:15			
SU 3	-1.25	33,693	396235.19	4566580.04	0	1.30	0.70			3/27/2018 0:00	8:50:16			
SU 3	-2.06	31,943	396235	4566579.51	0	1.30	0.70			3/27/2018 0:00	8:50:17			
SU 3	-1.32	33,546	396235.1	4566578.96	0	1.30	0.70			3/27/2018 0:00	8:50:18			

SU	Z-Score	CPM	Easting	Northing	MSL	PDOP	HDOP	CorrType	RcvrType	GPS_Date	GPS_Time	Update	FeatName	Datafile
SU 3	-1.31	33,556	396235.05	4566578.46	0	1.30	0.70			3/27/2018 0:00	8:50:19			
SU 3	-2.13	31,789	396235.29	4566577.98	0	1.30	0.70			3/27/2018 0:00	8:50:20			
SU 3	-2.53	30,927	396235.57	4566577.62	0	1.30	0.70			3/27/2018 0:00	8:50:21			
SU 3	-2.79	30,352	396235.78	4566577.47	0	1.30	0.70			3/27/2018 0:00	8:50:22			
SU 3	-1.35	33,478	396236.04	4566577.14	0	1.30	0.70			3/27/2018 0:00	8:50:23			
SU 3	-1.92	32,249	396236.3	4566576.71	0	1.30	0.70			3/27/2018 0:00	8:50:24			
SU 3	-0.99	34,252	396236.53	4566576.03	0	1.30	0.70			3/27/2018 0:00	8:50:25			
SU 3	-1.58	32,983	396237.06	4566576.13	0	1.30	0.70			3/27/2018 0:00	8:50:26			
SU 3	-1.63	32,875	396237.52	4566576.81	0	1.30	0.70			3/27/2018 0:00	8:50:27			
SU 3	-1.47	33,209	396237.62	4566577.41	0	1.30	0.70			3/27/2018 0:00	8:50:28			
SU 3	-0.95	34,342	396237.81	4566577.97	0	1.30	0.70			3/27/2018 0:00	8:50:29			
SU 3	-1.28	33,635	396237.96	4566578.54	0	1.30	0.70			3/27/2018 0:00	8:50:30			
SU 3	-0.13	36,128	396238	4566579.19	0	1.30	0.70			3/27/2018 0:00	8:50:31			
SU 3	-1.11	33,992	396238.14	4566579.8	0	1.30	0.70			3/27/2018 0:00	8:50:32			
SU 3	-0.51	35,288	396238.1	4566580.42	0	1.30	0.70			3/27/2018 0:00	8:50:33			
SU 3	-0.93	34,382	396238.22	4566581.09	0	1.30	0.70			3/27/2018 0:00	8:50:34			
SU 3	-1.13	33,945	396238.2	4566581.81	0	1.30	0.70			3/27/2018 0:00	8:50:35			
SU 3	-2.06	31,946	396237.99	4566582.45	0	1.30	0.70			3/27/2018 0:00	8:50:36			
SU 3	-1.01	34,206	396237.5	4566582.89	0	1.30	0.70			3/27/2018 0:00	8:50:37			
SU 3	-2.14	31,771	396237.17	4566582.73	0	1.30	0.70			3/27/2018 0:00	8:50:38			
SU 3	-2.96	29,992	396237.1	4566582.2	0	1.30	0.70			3/27/2018 0:00	8:50:39			
SU 3	-3.09	29,698	396237.06	4566581.62	0	1.30	0.70			3/27/2018 0:00	8:50:40			
SU 3	-1.48	33,194	396237.13	4566581.15	0	1.30	0.70			3/27/2018 0:00	8:50:41			
SU 3	-2.36	31,278	396237.05	4566580.75	0	1.30	0.70			3/27/2018 0:00	8:50:42			
SU 3	-2.64	30,679	396237.12	4566580.35	0	1.30	0.70			3/27/2018 0:00	8:50:43			
SU 3	-2.43	31,129	396236.96	4566579.87	0	1.30	0.70			3/27/2018 0:00	8:50:44			
SU 3	-1.92	32,232	396236.93	4566580	0	1.30	0.70			3/27/2018 0:00	8:50:45			
SU 3	-1.87	32,358	396236.79	4566580.56	0	1.30	0.70			3/27/2018 0:00	8:50:46			
SU 3	-0.63	35,029	396236.56	4566581.16	0	1.30	0.70			3/27/2018 0:00	8:50:47			
SU 3	-0.8	34,677	396236.57	4566581.79	0	1.30	0.70			3/27/2018 0:00	8:50:48			
SU 3	-1.07	34,079	396236.53	4566582.51	0	1.30	0.70			3/27/2018 0:00	8:50:49			
SU 3	-1.78	32,550	396236.68	4566583.13	0	1.30	0.70			3/27/2018 0:00	8:50:50			
SU 3	-1.93	32,227	396236.78	4566583.58	0	1.30	0.70			3/27/2018 0:00	8:50:51			
SU 3	-1.49	33,166	396236.94	4566584.22	0	1.30	0.70			3/27/2018 0:00	8:50:52			
SU 3	-1.54	33,071	396237.12	4566584.94	0	1.30	0.70			3/27/2018 0:00	8:50:53			
SU 3	-2.38	31,248	396237.1	4566585.58	0	1.30	0.70			3/27/2018 0:00	8:50:54			
SU 3	-1.7	32,712	396237.08	4566586.11	0	1.30	0.70			3/27/2018 0:00	8:50:55			
SU 3	-2.52	30,948	396237.47	4566586.46	0	1.30	0.70			3/27/2018 0:00	8:50:56			
SU 3	-2.53	30,927	396237.72	4566586.86	0	1.30	0.70			3/27/2018 0:00	8:50:57			
SU 3	-2.36	31,281	396237.9	4566587.49	0	1.30	0.70			3/27/2018 0:00	8:50:58			
SU 3	-2.17	31,700	396237.96	4566588.2	0	1.30	0.70			3/27/2018 0:00	8:50:59			
SU 3	-1.55	33,035	396237.59	4566588.83	0	1.30	0.70			3/27/2018 0:00	8:51:00			
SU 3	-2.38	31,238	396237.18	4566589.56	0	1.30	0.70			3/27/2018 0:00	8:51:01			
SU 3	-2.44	31,119	396236.71	4566590.24	0	1.30	0.70			3/27/2018 0:00	8:51:02			
SU 3	-2.09	31,870	396236.32	4566590.69	0	1.30	0.70			3/27/2018 0:00	8:51:03			
SU 3	-2.21	31,607	396236.21	4566591.35	0	1.30	0.70			3/27/2018 0:00	8:51:04			
SU 3	-1.7	32,711	396236.18	4566591.87	0	1.30	0.70			3/27/2018 0:00	8:51:05			
SU 3	-1.51	33,138	396236.23	4566592.33	0	1.30	0.70			3/27/2018 0:00	8:51:06			
SU 3	-1.79	32,524	396236.41	4566592.85	0	1.30	0.70			3/27/2018 0:00	8:51:07			
SU 3	-2.12	31,801	396236.32	4566592.99	0	1.30	0.70			3/27/2018 0:00	8:51:08			
SU 3	-2.72	30,510	396236.21	4566593.41	0	1.30	0.70			3/27/2018 0:00	8:51:09			
SU 3	-1.35	33,487	396236.01	4566594.11	0	1.30	0.70			3/27/2018 0:00	8:51:10			

SU	Z-Score	CPM	Easting	Northing	MSL	PDOP	HDOP	CorrType	RcvrType	GPS_Date	GPS_Time	Update	FeatName	Datafile
SU 3	-2.19	31,652	396235.99	4566594.74	0	1.30	0.70			3/27/2018 0:00	8:51:11			
SU 3	-1.2	33,803	396235.69	4566595.36	0	1.30	0.70			3/27/2018 0:00	8:51:12			
SU 3	-2.4	31,190	396235.49	4566596.01	0	1.30	0.70			3/27/2018 0:00	8:51:13			
SU 3	-2.43	31,137	396235.21	4566596.61	0	1.30	0.70			3/27/2018 0:00	8:51:14			
SU 3	-1.54	33,074	396234.98	4566597.26	0	1.30	0.70			3/27/2018 0:00	8:51:15			
SU 3	-2.63	30,708	396234.88	4566597.97	0	1.30	0.70			3/27/2018 0:00	8:51:16			
SU 3	-1.82	32,457	396234.61	4566598.5	0	1.30	0.70			3/27/2018 0:00	8:51:17			
SU 3	-1.72	32,684	396234.68	4566599.17	0	1.30	0.70			3/27/2018 0:00	8:51:18			
SU 3	-1.8	32,501	396234.47	4566599.77	0	1.30	0.70			3/27/2018 0:00	8:51:19			
SU 3	-1.45	33,265	396234.26	4566600.33	0	1.30	0.70			3/27/2018 0:00	8:51:20			
SU 3	-1.36	33,456	396234.26	4566600.54	0	1.30	0.70			3/27/2018 0:00	8:51:21			
SU 3	-2.82	30,294	396234.54	4566600.82	0	1.30	0.70			3/27/2018 0:00	8:51:22			
SU 3	-2.19	31,663	396235.01	4566600.79	0	1.30	0.70			3/27/2018 0:00	8:51:23			
SU 3	-0.42	35,486	396235.45	4566600.76	0	1.30	0.70			3/27/2018 0:00	8:51:24			
SU 3	-1.67	32,781	396235.77	4566600.37	0	1.30	0.70			3/27/2018 0:00	8:51:25			
SU 3	-1.87	32,345	396236.29	4566600.24	0	1.30	0.70			3/27/2018 0:00	8:51:26			
SU 3	-2.54	30,886	396236.78	4566599.98	0	1.30	0.70			3/27/2018 0:00	8:51:27			
SU 3	-2.04	31,991	396237.33	4566599.93	0	1.30	0.70			3/27/2018 0:00	8:51:28			
SU 3	-1.73	32,658	396237.89	4566599.8	0	1.30	0.70			3/27/2018 0:00	8:51:29			
SU 3	-3.06	29,764	396238.48	4566600.13	0	1.30	0.70			3/27/2018 0:00	8:51:30			
SU 3	-2.44	31,111	396238.73	4566600.84	0	1.30	0.70			3/27/2018 0:00	8:51:31			
SU 3	-2.34	31,327	396238.4	4566601.35	0	1.30	0.70			3/27/2018 0:00	8:51:32			
SU 3	-3.02	29,852	396237.77	4566601.58	0	1.30	0.70			3/27/2018 0:00	8:51:33			
SU 3	-2.44	31,103	396237.19	4566601.42	0	1.30	0.70			3/27/2018 0:00	8:51:34			
SU 3	-2.26	31,505	396236.98	4566601.3	0	1.30	0.70			3/27/2018 0:00	8:51:35			
SU 3	-2.43	31,126	396236.97	4566601.36	0	1.30	0.70			3/27/2018 0:00	8:51:36			
SU 3	-3.51	28,781	396236.72	4566601.17	0	1.30	0.70			3/27/2018 0:00	8:51:37			
SU 3	-2.37	31,255	396236.54	4566600.55	0	1.30	0.70			3/27/2018 0:00	8:51:38			
SU 3	-1.12	33,974	396236.4	4566599.82	0	1.30	0.70			3/27/2018 0:00	8:51:39			
SU 3	-2.37	31,263	396236.39	4566599.12	0	1.30	0.70			3/27/2018 0:00	8:51:40			
SU 3	-2.06	31,935	396236.52	4566598.48	0	1.30	0.70			3/27/2018 0:00	8:51:41			
SU 3	-3.01	29,883	396236.51	4566597.84	0	1.30	0.70			3/27/2018 0:00	8:51:42			
SU 3	-1.98	32,101	396236.68	4566597.31	0	1.30	0.70			3/27/2018 0:00	8:51:43			
SU 3	-1.59	32,955	396236.47	4566596.93	0	1.30	0.70			3/27/2018 0:00	8:51:44			
SU 3	-1.81	32,478	396236.45	4566596.91	0	1.30	0.70			3/27/2018 0:00	8:51:45			
SU 3	-2.14	31,759	396236.31	4566596.57	0	1.30	0.70			3/27/2018 0:00	8:51:46			
SU 3	-2.64	30,680	396235.77	4566596.28	0	1.30	0.70			3/27/2018 0:00	8:51:47			
SU 3	-1.85	32,390	396235.45	4566595.82	0	1.30	0.70			3/27/2018 0:00	8:51:48			
SU 3	-2.26	31,497	396234.98	4566595.42	0	1.30	0.70			3/27/2018 0:00	8:51:49			
SU 3	-1.54	33,074	396234.75	4566594.97	0	1.30	0.70			3/27/2018 0:00	8:51:50			
SU 3	-1.45	33,258	396234.47	4566594.67	0	1.30	0.70			3/27/2018 0:00	8:51:50			
SU 3	-1.61	32,914	396234.42	4566594.61	0	1.30	0.70			3/27/2018 0:00	8:51:52			
SU 3	-1.45	33,257	396234.81	4566594.49	0	1.30	0.70			3/27/2018 0:00	8:51:53			
SU 3	-1.71	32,702	396235.16	4566594.15	0	1.30	0.70			3/27/2018 0:00	8:51:54			
SU 3	-1.55	33,045	396235.45	4566594.23	0	1.30	0.70			3/27/2018 0:00	8:51:55			
SU 3	-2.86	30,191	396235.55	4566593.88	0	1.30	0.70			3/27/2018 0:00	8:51:56			
SU 3	-1.87	32,358	396235.8	4566593.44	0	1.30	0.70			3/27/2018 0:00	8:51:57			
SU 3	-1.37	33,439	396235.8	4566593.11	0	1.30	0.70			3/27/2018 0:00	8:51:58			
SU 3	-0.97	34,309	396235.63	4566593.1	0	1.30	0.70			3/27/2018 0:00	8:51:59			
SU 3	-1.29	33,597	396235.23	4566593.03	0	1.30	0.70			3/27/2018 0:00	8:52:00			
SU 3	-1.65	32,819	396234.8	4566592.99	0	1.30	0.70			3/27/2018 0:00	8:52:01			
SU 3	-1.34	33,495	396234.66	4566592.48	0	1.30	0.70			3/27/2018 0:00	8:52:02			

SU	Z-Score	CPM	Easting	Northing	MSL	PDOP	HDOP	CorrType	RcvrType	GPS_Date	GPS_Time	Update	FeatName	Datafile
SU 3	-2.63	30,697	396235.47	4566589.63	0	1.30	0.70			3/27/2018 0:00	8:52:13			
SU 3	-1.59	32,964	396235.56	4566589.92	0	1.30	0.70			3/27/2018 0:00	8:52:14			
SU 3	-2.61	30,741	396235.59	4566590.41	0	1.30	0.70			3/27/2018 0:00	8:52:15			
SU 3	-1.61	32,915	396235.52	4566590.45	0	1.30	0.70			3/27/2018 0:00	8:52:16			
SU 3	-0.96	34,328	396235.71	4566590.02	0	1.30	0.70			3/27/2018 0:00	8:52:17			
SU 3	-2.21	31,622	396235.96	4566589.57	0	1.30	0.70			3/27/2018 0:00	8:52:18			
SU 3	-2.31	31,395	396236.1	4566588.99	0	1.30	0.70			3/27/2018 0:00	8:52:19			
SU 3	-1.48	33,198	396236.06	4566588.9	0	1.30	0.70			3/27/2018 0:00	8:52:19			
SU 3	-1.71	32,689	396235.75	4566588.73	0	1.30	0.70			3/27/2018 0:00	8:52:20			
SU 3	-0.72	34,851	396232.81	4566577.55	0	1.30	0.70			3/27/2018 0:00	8:52:49			
SU 3	-1.58	32,982	396233.54	4566577.46	0	1.30	0.70			3/27/2018 0:00	8:52:50			
SU 3	-1.7	32,725	396234.24	4566577.61	0	1.30	0.70			3/27/2018 0:00	8:52:50			
SU 3	-1.74	32,631	396234.71	4566578.08	0	1.30	0.70			3/27/2018 0:00	8:52:51			
SU 3	-2.28	31,467	396235.22	4566578.64	0	1.30	0.70			3/27/2018 0:00	8:52:53			
SU 3	-1.33	33,517	396235.22	4566579.34	0	1.30	0.70			3/27/2018 0:00	8:52:53			
SU 3	-1.94	32,199	396234.88	4566580.2	0	1.30	0.70			3/27/2018 0:00	8:52:55			
SU 3	-2.29	31,434	396231.63	4566597.3	0	1.30	0.70			3/27/2018 0:00	8:53:32			
SU 3	-1.72	32,668	396231.86	4566597.5	0	1.30	0.70			3/27/2018 0:00	8:53:32			
SU 3	-1.59	32,947	396232.02	4566597.84	0	1.30	0.70			3/27/2018 0:00	8:53:34			
SU 3	-1.83	32,446	396232.19	4566598.42	0	1.30	0.70			3/27/2018 0:00	8:53:34			
SU 3	-1.92	32,231	396232.15	4566598.57	0	1.30	0.70			3/27/2018 0:00	8:53:36			
SU 3	-0.51	35,298	396232.12	4566598.34	0	1.30	0.70			3/27/2018 0:00	8:53:37			
SU 3	-0.85	34,564	396231.86	4566598.39	0	1.30	0.70			3/27/2018 0:00	8:53:38			
SU 3	-2.4	31,201	396231.37	4566598.4	0	1.30	0.70			3/27/2018 0:00	8:53:39			
SU 3	-0.92	34,410	396230.82	4566598.83	0	1.30	0.70			3/27/2018 0:00	8:53:40			
SU 3	-2.22	31,586	396232.23	4566596.26	0	1.30	0.70			3/27/2018 0:00	8:53:55			
SU 3	-1.82	32,466	396232.59	4566596.93	0	1.30	0.70			3/27/2018 0:00	8:53:57			
SU 3	-1.4	33,376	396232.94	4566597.54	0	1.30	0.70			3/27/2018 0:00	8:53:58			
SU 3	-2.04	31,984	396232.97	4566598.1	0	1.30	0.70			3/27/2018 0:00	8:53:59			
SU 3	-2.09	31,876	396233.15	4566598.74	0	1.30	0.70			3/27/2018 0:00	8:53:59			
SU 3	-1.74	32,629	396233.71	4566599.16	0	1.30	0.70			3/27/2018 0:00	8:54:00			
SU 3	-2.37	31,257	396234.13	4566599.67	0	1.30	0.70			3/27/2018 0:00	8:54:01			
SU 3	-1.92	32,234	396234.67	4566600.09	0	1.30	0.70			3/27/2018 0:00	8:54:03			
SU 3	-3.17	29,538	396234.81	4566600.45	0	1.30	0.70			3/27/2018 0:00	8:54:03			
SU 3	-2.7	30,544	396235.28	4566600.63	0	1.30	0.70			3/27/2018 0:00	8:54:05			
SU 3	-2.01	32,056	396235.69	4566600.68	0	1.30	0.70			3/27/2018 0:00	8:54:05			
SU 3	-2.38	31,234	396236.26	4566600.67	0	1.30	0.70			3/27/2018 0:00	8:54:07			
SU 3	-2.31	31,388	396236.69	4566600.53	0	1.30	0.70			3/27/2018 0:00	8:54:07			
SU 3	-2.41	31,187	396237.1	4566600.23	0	1.30	0.70			3/27/2018 0:00	8:54:08			
SU 3	-1.53	33,086	396237.18	4566599.87	0	1.30	0.70			3/27/2018 0:00	8:54:10			
SU 3	-3.08	29,721	396236.99	4566599.33	0	1.30	0.70			3/27/2018 0:00	8:54:10			
SU 3	-3.04	29,810	396236.38	4566598.94	0	1.30	0.70			3/27/2018 0:00	8:54:12			
SU 3	-2.59	30,792	396235.83	4566598.5	0	1.30	0.70			3/27/2018 0:00	8:54:13			
SU 3	-2.08	31,896	396235.45	4566598.14	0	1.30	0.70			3/27/2018 0:00	8:54:14			
SU 3	-1.45	33,267	396234.87	4566597.83	0	1.30	0.70			3/27/2018 0:00	8:54:14			
SU 3	-3.6	28,596	396234.41	4566597.43	0	1.30	0.70			3/27/2018 0:00	8:54:15			
SU 3	-2.73	30,489	396233.83	4566597.16	0	1.30	0.70			3/27/2018 0:00	8:54:16			
SU 3	-2.36	31,292	396233.33	4566596.76	0	1.30	0.70			3/27/2018 0:00	8:54:18			
SU 3	-2.21	31,613	396232.73	4566596.52	0	1.30	0.70			3/27/2018 0:00	8:54:19			
SU 3	-1.83	32,443	396232.24	4566596.13	0	1.30	0.70			3/27/2018 0:00	8:54:20			
SU 3	-1.03	34,178	396231.02	4566598.32	0	1.30	0.70			3/27/2018 0:00	8:54:31			
SU 3	-1.05	34,134	396231.68	4566598.14	0	1.30	0.70			3/27/2018 0:00	8:54:32			

SU	Z-Score	CPM	Easting	Northing	MSL	PDOP	HDOP	CorrType	RcvrType	GPS_Date	GPS_Time	Update	FeatName	Datafile
SU 3	-1.92	32,233	396232.35	4566597.71	0	1.30	0.70			3/27/2018 0:00	8:54:33			
SU 3	-0.95	34,338	396232.97	4566597.5	0	1.30	0.70			3/27/2018 0:00	8:54:34			
SU 3	-2.34	31,324	396233.5	4566597.21	0	1.30	0.70			3/27/2018 0:00	8:54:36			
SU 3	-2.63	30,691	396233.79	4566597.23	0	1.30	0.70			3/27/2018 0:00	8:54:37			
SU 3	-3.04	29,812	396234.36	4566597.16	0	1.30	0.70			3/27/2018 0:00	8:54:37			
SU 3	-2.37	31,273	396235.01	4566597.31	0	1.30	0.70			3/27/2018 0:00	8:54:39			
SU 3	-2.53	30,918	396235.56	4566597.53	0	1.30	0.70			3/27/2018 0:00	8:54:40			
SU 3	-2.78	30,379	396236.13	4566597.69	0	1.30	0.70			3/27/2018 0:00	8:54:40			
SU 3	-1.46	33,244	396236.59	4566598.05	0	1.30	0.70			3/27/2018 0:00	8:54:42			
SU 3	-1.69	32,731	396237.11	4566598.33	0	1.30	0.70			3/27/2018 0:00	8:54:43			
SU 3	-1.14	33,922	396237.44	4566598.76	0	1.30	0.70			3/27/2018 0:00	8:54:43			
SU 3	-2.6	30,770	396237.79	4566599.21	0	1.30	0.70			3/27/2018 0:00	8:54:45			
SU 3	-2.26	31,512	396237.99	4566599.85	0	1.30	0.70			3/27/2018 0:00	8:54:45			
SU 3	-2.88	30,168	396237.71	4566600.06	0	1.30	0.70			3/27/2018 0:00	8:54:47			
SU 3	-3.21	29,442	396237.35	4566599.78	0	1.30	0.70			3/27/2018 0:00	8:54:47			
SU 3	-3.47	28,870	396237.47	4566599.26	0	1.30	0.70			3/27/2018 0:00	8:54:48			
SU 3	-2.3	31,427	396237.55	4566598.73	0	1.30	0.70			3/27/2018 0:00	8:54:50			
SU 3	-1.23	33,746	396237.63	4566598.31	0	1.30	0.70			3/27/2018 0:00	8:54:51			
SU 3	-2.36	31,296	396238.02	4566597.63	0	1.30	0.70			3/27/2018 0:00	8:54:51			
SU 3	-2.22	31,584	396237.93	4566596.92	0	1.30	0.70			3/27/2018 0:00	8:54:53			
SU 3	-1.69	32,736	396237.35	4566596.7	0	1.30	0.70			3/27/2018 0:00	8:54:53			
SU 3	-3.23	29,394	396236.74	4566596.71	0	1.30	0.70			3/27/2018 0:00	8:54:54			
SU 3	-3.34	29,158	396236.87	4566596.85	0	1.30	0.70			3/27/2018 0:00	8:54:55			
SU 3	-2.26	31,499	396236.7	4566596.55	0	1.30	0.70			3/27/2018 0:00	8:54:56			
SU 3	-2.13	31,785	396236.15	4566596.06	0	1.30	0.70			3/27/2018 0:00	8:54:57			
SU 3	-2.14	31,766	396235.78	4566595.5	0	1.30	0.70			3/27/2018 0:00	8:54:58			
SU 3	-2.92	30,081	396235.75	4566595.08	0	1.20	0.70			3/27/2018 0:00	8:54:59			
SU 3	-2.76	30,410	396235.69	4566595.17	0	1.20	0.70			3/27/2018 0:00	8:55:01			
SU 3	-2.05	31,962	396235.57	4566595.09	0	1.20	0.70			3/27/2018 0:00	8:55:01			
SU 3	-2.4	31,210	396235.28	4566595.17	0	1.20	0.70			3/27/2018 0:00	8:55:03			
SU 3	-1.57	33,002	396235.23	4566595.23	0	1.20	0.70			3/27/2018 0:00	8:55:03			
SU 3	-2.01	32,040	396235.24	4566595.22	0	1.20	0.70			3/27/2018 0:00	8:55:04			
SU 3	-1.83	32,430	396235.24	4566595.21	0	1.20	0.70			3/27/2018 0:00	8:55:05			
SU 3	-1.48	33,187	396235.11	4566595.25	0	1.20	0.70			3/27/2018 0:00	8:55:07			
SU 3	-1.96	32,147	396234.92	4566595.21	0	1.20	0.70			3/27/2018 0:00	8:55:08			
SU 3	-2.07	31,916	396234.69	4566595.33	0	1.20	0.70			3/27/2018 0:00	8:55:08			
SU 3	-2.12	31,799	396234.67	4566595.41	0	1.20	0.70			3/27/2018 0:00	8:55:09			
SU 3	-1.58	32,970	396234.72	4566595.42	0	1.20	0.70			3/27/2018 0:00	8:55:10			
SU 3	-1.99	32,092	396234.67	4566595.42	0	1.20	0.70			3/27/2018 0:00	8:55:11			
SU 3	-1.98	32,113	396234.18	4566595.29	0	1.20	0.70			3/27/2018 0:00	8:55:12			
SU 3	-1.27	33,648	396233.67	4566595.22	0	1.20	0.70			3/27/2018 0:00	8:55:13			
SU 3	-0.82	34,632	396233.08	4566594.92	0	1.20	0.70			3/27/2018 0:00	8:55:14			
SU 3	-0.71	34,869	396220.6	4566574.95	0	1.20	0.70			3/27/2018 0:00	8:55:51			
SU 3	-0.22	35,927	396220.6	4566574.23	0	1.20	0.70			3/27/2018 0:00	8:55:52			
SU 3	-0.57	35,171	396220.62	4566573.46	0	1.20	0.70			3/27/2018 0:00	8:55:53			
SU 3	-0.81	34,653	396220.74	4566572.76	0	1.20	0.70			3/27/2018 0:00	8:55:54			
SU 3	-2.35	31,313	396220.67	4566572.16	0	1.20	0.70			3/27/2018 0:00	8:55:55			
SU 3	-2.46	31,078	396220.87	4566571.38	0	1.20	0.70			3/27/2018 0:00	8:55:56			
SU 3	-1.78	32,549	396221.03	4566570.74	0	1.20	0.70			3/27/2018 0:00	8:55:57			
SU 3	-2.26	31,507	396221.72	4566570.34	0	1.20	0.70			3/27/2018 0:00	8:55:58			
SU 3	-2.45	31,096	396222.31	4566570.57	0	1.20	0.70			3/27/2018 0:00	8:55:59			
SU 3	-1.35	33,484	396222.64	4566571.24	0	1.20	0.70			3/27/2018 0:00	8:56:00			

SU	Z-Score	CPM	Easting	Northing	MSL	PDOP	HDOP	CorrType	RcvrType	GPS_Date	GPS_Time	Update	FeatName	Datafile
SU 3	-0.97	34,291	396222.72	4566571.92	0	1.20	0.70			3/27/2018 0:00	8:56:01			
SU 3	-2.07	31,912	396222.88	4566572.63	0	1.20	0.70			3/27/2018 0:00	8:56:02			
SU 3	-2.29	31,438	396222.73	4566573.25	0	1.20	0.70			3/27/2018 0:00	8:56:03			
SU 3	-1.61	32,909	396222.63	4566573.96	0	1.20	0.70			3/27/2018 0:00	8:56:04			
SU 3	-0.57	35,167	396222.56	4566574.53	0	1.20	0.70			3/27/2018 0:00	8:56:05			
SU 3	-1.82	32,460	396224.33	4566574.35	0	1.20	0.70			3/27/2018 0:00	8:56:50			
SU 3	-1.77	32,565	396224.38	4566573.72	0	1.20	0.70			3/27/2018 0:00	8:56:51			
SU 3	-1.81	32,471	396224.55	4566573.21	0	1.20	0.70			3/27/2018 0:00	8:56:53			
SU 3	-2.06	31,938	396224.48	4566572.54	0	1.20	0.70			3/27/2018 0:00	8:56:53			
SU 3	-0.9	34,444	396224.76	4566571.95	0	1.20	0.70			3/27/2018 0:00	8:56:55			
SU 3	-1.1	34,021	396224.78	4566571.46	0	1.20	0.70			3/27/2018 0:00	8:56:55			
SU 3	-1.86	32,370	396225.14	4566570.96	0	1.20	0.70			3/27/2018 0:00	8:56:56			
SU 3	-1.8	32,501	396225.41	4566570.26	0	1.20	0.70			3/27/2018 0:00	8:56:57			
SU 3	-0.87	34,525	396225.68	4566569.73	0	1.20	0.70			3/27/2018 0:00	8:56:58			
SU 3	-2.92	30,081	396226.09	4566569.13	0	1.20	0.70			3/27/2018 0:00	8:56:59			
SU 3	-2.9	30,110	396226.78	4566568.95	0	1.20	0.70			3/27/2018 0:00	8:57:00			
SU 3	-3.04	29,817	396227.43	4566569.42	0	1.20	0.70			3/27/2018 0:00	8:57:01			
SU 3	-2.77	30,404	396227.6	4566570.23	0	1.20	0.70			3/27/2018 0:00	8:57:02			
SU 3	-1.43	33,311	396227.34	4566570.87	0	1.20	0.70			3/27/2018 0:00	8:57:03			
SU 3	-1	34,235	396227.33	4566571.52	0	1.20	0.70			3/27/2018 0:00	8:57:04			
SU 3	-2.2	31,624	396227.26	4566572.19	0	1.20	0.70			3/27/2018 0:00	8:57:05			
SU 3	-2.36	31,276	396227.18	4566572.9	0	1.20	0.70			3/27/2018 0:00	8:57:07			
SU 3	-0.75	34,789	396227.26	4566573.53	0	1.20	0.70			3/27/2018 0:00	8:57:07			
SU 3	-0.58	35,157	396227.06	4566574.21	0	1.20	0.70			3/27/2018 0:00	8:57:09			
SU 3	-1.74	32,639	396227.1	4566574.8	0	1.20	0.70			3/27/2018 0:00	8:57:10			
SU 3	-0.58	35,150	396229.4	4566575.61	0	1.20	0.70			3/27/2018 0:00	8:57:46			
SU 3	-0.81	34,647	396229.73	4566574.98	0	1.20	0.70			3/27/2018 0:00	8:57:48			
SU 3	-0.74	34,792	396229.79	4566574.32	0	1.20	0.70			3/27/2018 0:00	8:57:48			
SU 3	-0.13	36,116	396230.11	4566573.65	0	1.20	0.70			3/27/2018 0:00	8:57:49			
SU 3	-0.93	34,394	396230.3	4566572.96	0	1.20	0.70			3/27/2018 0:00	8:57:50			
SU 3	-1.59	32,958	396230.57	4566572.37	0	1.20	0.70			3/27/2018 0:00	8:57:51			
SU 3	-1.49	33,169	396230.98	4566571.71	0	1.20	0.70			3/27/2018 0:00	8:57:53			
SU 3	-1.12	33,972	396231.74	4566571.43	0	1.20	0.70			3/27/2018 0:00	8:57:54			
SU 3	-2.02	32,013	396232.14	4566571.97	0	1.20	0.70			3/27/2018 0:00	8:57:55			
SU 3	-1.52	33,113	396232.4	4566572.6	0	1.20	0.70			3/27/2018 0:00	8:57:56			
SU 3	-2.08	31,888	396232.45	4566573.21	0	1.20	0.70			3/27/2018 0:00	8:57:57			
SU 3	-2.03	32,002	396232.61	4566573.76	0	1.20	0.70			3/27/2018 0:00	8:57:57			
SU 3	-1.63	32,870	396232.74	4566574.49	0	1.20	0.70			3/27/2018 0:00	8:57:58			
SU 3	-1.86	32,367	396232.61	4566575.21	0	1.20	0.70			3/27/2018 0:00	8:57:59			
SU 3	-2.21	31,612	396232.61	4566575.98	0	1.20	0.70			3/27/2018 0:00	8:58:00			
SU 3	-1.88	32,323	396232.47	4566576.75	0	1.20	0.70			3/27/2018 0:00	8:58:02			
SU 3	-1.83	32,440	396232.23	4566577.47	0	1.20	0.70			3/27/2018 0:00	8:58:03			
SU 3	-2.29	31,440	396232.76	4566595.23	0	1.30	0.80			3/27/2018 0:00	8:58:29			
SU 3	-1.69	32,730	396232.79	4566595.81	0	1.30	0.80			3/27/2018 0:00	8:58:30			
SU 3	-2.78	30,382	396232.81	4566596.51	0	1.30	0.80			3/27/2018 0:00	8:58:31			
SU 3	-1.58	32,975	396232.95	4566597.09	0	1.30	0.80			3/27/2018 0:00	8:58:32			
SU 3	-2.79	30,354	396232.9	4566597.55	0	1.30	0.80			3/27/2018 0:00	8:58:33			
SU 3	-1.46	33,238	396233.21	4566597.76	0	1.30	0.80			3/27/2018 0:00	8:58:34			
SU 3	-1.9	32,279	396233.78	4566598.11	0	1.30	0.80			3/27/2018 0:00	8:58:35			
SU 3	-1.93	32,220	396234.29	4566598.62	0	1.30	0.80			3/27/2018 0:00	8:58:36			
SU 3	-2.19	31,665	396234.36	4566599.38	0	1.30	0.80			3/27/2018 0:00	8:58:37			
SU 3	-1.6	32,936	396234.13	4566599.89	0	1.30	0.80			3/27/2018 0:00	8:58:38			

SU	Z-Score	CPM	Easting	Northing	MSL	PDOP	HDOP	CorrType	RcvrType	GPS_Date	GPS_Time	Update	FeatName	Datafile
SU 3	-2.38	31,244	396233.98	4566599.56	0	1.30	0.80			3/27/2018 0:00	8:58:39			
SU 3	-2.64	30,671	396233.86	4566598.83	0	1.30	0.80			3/27/2018 0:00	8:58:40			
SU 3	-1.38	33,407	396234.45	4566598.29	0	1.30	0.80			3/27/2018 0:00	8:58:41			
SU 3	-2.16	31,721	396234.9	4566597.71	0	1.30	0.80			3/27/2018 0:00	8:58:42			
SU 3	-2.15	31,750	396235.02	4566596.98	0	1.30	0.80			3/27/2018 0:00	8:58:43			
SU 3	-1.96	32,147	396235.26	4566596.27	0	1.30	0.80			3/27/2018 0:00	8:58:44			
SU 3	-1.25	33,686	396235.32	4566595.48	0	1.30	0.80			3/27/2018 0:00	8:58:45			
SU 3	-1.01	34,221	396235.55	4566594.78	0	1.30	0.80			3/27/2018 0:00	8:58:46			
SU 3	-2.31	31,385	396235.66	4566594.02	0	1.30	0.80			3/27/2018 0:00	8:58:47			
SU 3	-1.69	32,746	396235.82	4566593.26	0	1.30	0.80			3/27/2018 0:00	8:58:48			
SU 3	-1.57	32,996	396236.09	4566592.66	0	1.30	0.80			3/27/2018 0:00	8:58:49			
SU 3	-1.34	33,509	396236.21	4566591.96	0	1.30	0.80			3/27/2018 0:00	8:58:50			
SU 3	-2.02	32,017	396236.41	4566591.28	0	1.30	0.80			3/27/2018 0:00	8:58:51			
SU 3	-2.28	31,464	396236.65	4566590.68	0	1.30	0.80			3/27/2018 0:00	8:58:52			
SU 3	-1.35	33,486	396236.76	4566589.93	0	1.30	0.80			3/27/2018 0:00	8:58:54			
SU 3	-2.27	31,471	396237.12	4566589.34	0	1.30	0.80			3/27/2018 0:00	8:58:54			
SU 3	-1.22	33,757	396237.71	4566588.82	0	1.30	0.80			3/27/2018 0:00	8:58:55			
SU 3	-1.87	32,349	396238.27	4566588.75	0	1.30	0.80			3/27/2018 0:00	8:58:56			
SU 3	-1.82	32,447	396238.71	4566588.45	0	1.30	0.80			3/27/2018 0:00	8:58:57			
SU 3	-1.29	33,611	396239.14	4566588.03	0	1.30	0.80			3/27/2018 0:00	8:58:58			
SU 3	-1.51	33,123	396239.52	4566587.58	0	1.30	0.80			3/27/2018 0:00	8:58:59			
SU 3	-1.58	32,970	396239.66	4566586.97	0	1.30	0.80			3/27/2018 0:00	8:59:00			
SU 3	-2.17	31,702	396239.74	4566586.4	0	1.30	0.80			3/27/2018 0:00	8:59:01			
SU 3	-1.51	33,125	396239.68	4566585.59	0	1.30	0.80			3/27/2018 0:00	8:59:02			
SU 3	-2.19	31,651	396239.61	4566584.88	0	1.30	0.80			3/27/2018 0:00	8:59:03			
SU 3	-1.86	32,362	396239.69	4566584.15	0	1.30	0.80			3/27/2018 0:00	8:59:04			
SU 3	-1.19	33,830	396239.57	4566583.49	0	1.30	0.80			3/27/2018 0:00	8:59:05			
SU 3	-0.73	34,827	396239.36	4566582.8	0	1.30	0.80			3/27/2018 0:00	8:59:06			
SU 3	-0.89	34,477	396239.28	4566582.07	0	1.30	0.80			3/27/2018 0:00	8:59:07			
SU 3	-2.19	31,659	396239.08	4566581.3	0	1.30	0.80			3/27/2018 0:00	8:59:08			
SU 3	-1.37	33,444	396238.83	4566580.73	0	1.30	0.80			3/27/2018 0:00	8:59:09			
SU 3	-0.63	35,031	396238.89	4566580.07	0	1.30	0.80			3/27/2018 0:00	8:59:10			
SU 3	-1.59	32,967	396238.72	4566579.38	0	1.30	0.80			3/27/2018 0:00	8:59:11			
SU 3	-0.92	34,402	396238.68	4566578.58	0	1.30	0.80			3/27/2018 0:00	8:59:12			
SU 3	-2.71	30,530	396238.74	4566577.9	0	1.30	0.80			3/27/2018 0:00	8:59:13			
SU 3	-2.3	31,422	396238.88	4566577.91	0	1.30	0.80			3/27/2018 0:00	8:59:14			
SU 3	-2.82	30,295	396239.08	4566578.04	0	1.30	0.80			3/27/2018 0:00	8:59:15			
SU 3	-1.13	33,944	396239.01	4566577.9	0	1.30	0.80			3/27/2018 0:00	8:59:16			
SU 3	0.27	36,986	396239.1	4566577.98	0	1.30	0.80			3/27/2018 0:00	8:59:17			
SU 3	-0.96	34,326	396239.13	4566578.11	0	1.30	0.80			3/27/2018 0:00	8:59:19			
SU 3	-0.66	34,981	396239.04	4566578.32	0	1.30	0.80			3/27/2018 0:00	8:59:19			
SU 3	-1.26	33,675	396238.71	4566578.79	0	1.30	0.80			3/27/2018 0:00	8:59:20			
SU 3	-2.06	31,938	396238.5	4566579.24	0	1.30	0.80			3/27/2018 0:00	8:59:21			
SU 3	-1.54	33,064	396238.34	4566579.81	0	1.30	0.80			3/27/2018 0:00	8:59:22			
SU 3	-2.42	31,156	396238.31	4566580.49	0	1.30	0.80			3/27/2018 0:00	8:59:23			
SU 3	-1.41	33,349	396238.44	4566581	0	1.30	0.80			3/27/2018 0:00	8:59:24			
SU 3	-1.92	32,247	396238.15	4566581.6	0	1.30	0.80			3/27/2018 0:00	8:59:26			
SU 3	-1.42	33,322	396237.68	4566582.25	0	1.30	0.80			3/27/2018 0:00	8:59:26			
SU 3	-2.11	31,820	396237.23	4566582.59	0	1.30	0.80			3/27/2018 0:00	8:59:27			
SU 3	-2.04	31,985	396236.89	4566583.07	0	1.30	0.80			3/27/2018 0:00	8:59:28			
SU 3	-2.07	31,906	396236.52	4566583.51	0	1.30	0.80			3/27/2018 0:00	8:59:29			
SU 3	-2.79	30,356	396235.97	4566583.99	0	1.30	0.80			3/27/2018 0:00	8:59:30			

SU	Z-Score	CPM	Easting	Northing	MSL	PDOP	HDOP	CorrType	RcvrType	GPS_Date	GPS_Time	Update	FeatName	Datafile
SU 3	-1.92	32,245	396217.07	4566575.66	0	1.30	0.80			3/27/2018 0:00	9:00:05			
SU 3	-0.77	34,731	396216.72	4566574.96	0	1.30	0.80			3/27/2018 0:00	9:00:06			
SU 3	-1.41	33,342	396216.33	4566574.32	0	1.30	0.80			3/27/2018 0:00	9:00:07			
SU 3	-1.17	33,865	396215.76	4566573.88	0	1.30	0.80			3/27/2018 0:00	9:00:08			
SU 3	-1.19	33,816	396215.24	4566573.49	0	1.30	0.80			3/27/2018 0:00	9:00:09			
SU 3	-1.63	32,874	396215	4566573.35	0	1.30	0.80			3/27/2018 0:00	9:00:10			
SU 3	-1.43	33,297	396214.93	4566573.26	0	1.30	0.80			3/27/2018 0:00	9:00:11			
SU 3	-1.01	34,222	396214.66	4566573.1	0	1.30	0.80			3/27/2018 0:00	9:00:12			
SU 3	-1.26	33,665	396214.41	4566572.84	0	1.30	0.80			3/27/2018 0:00	9:00:13			
SU 3	-1.71	32,686	396214.33	4566572.47	0	1.30	0.80			3/27/2018 0:00	9:00:14			
SU 3	-1.41	33,341	396214.38	4566571.94	0	1.30	0.80			3/27/2018 0:00	9:00:15			
SU 3	-1.39	33,385	396214.2	4566571.47	0	1.30	0.80			3/27/2018 0:00	9:00:16			
SU 3	-1.82	32,466	396214.13	4566571.36	0	1.30	0.80			3/27/2018 0:00	9:00:17			
SU 3	-0.97	34,306	396213.47	4566571.63	0	1.30	0.80			3/27/2018 0:00	9:00:18			
SU 3	-0.88	34,496	396212.82	4566571.97	0	1.30	0.80			3/27/2018 0:00	9:00:19			
SU 3	-0.98	34,274	396212.21	4566572.68	0	1.30	0.80			3/27/2018 0:00	9:00:21			
SU 3	-2.02	32,028	396211.58	4566573.3	0	1.30	0.80			3/27/2018 0:00	9:00:21			
SU 3	-0.82	34,617	396210.97	4566573.86	0	1.30	0.80			3/27/2018 0:00	9:00:22			
SU 3	-1.43	33,314	396210.46	4566574.39	0	1.30	0.80			3/27/2018 0:00	9:00:23			
SU 3	0.03	36,468	396209.93	4566574.74	0	1.30	0.80			3/27/2018 0:00	9:00:24			
SU 3	-0.8	34,677	396209.67	4566575.21	0	1.30	0.80			3/27/2018 0:00	9:00:25			
SU 3	-0.57	35,159	396209.47	4566575.85	0	1.30	0.80			3/27/2018 0:00	9:00:26			
SU 3	-2.36	31,290	396209.38	4566576.54	0	1.30	0.80			3/27/2018 0:00	9:00:27			
SU 3	-1.16	33,892	396209.43	4566577.18	0	1.30	0.80			3/27/2018 0:00	9:00:28			
SU 3	-1.73	32,653	396209.34	4566577.75	0	1.30	0.80			3/27/2018 0:00	9:00:29			
SU 3	-1.14	33,925	396205.63	4566579.76	0	1.30	0.80			3/27/2018 0:00	9:02:11			
SU 3	-0.25	35,871	396205.26	4566579.16	0	1.30	0.80			3/27/2018 0:00	9:02:12			
SU 3	-0.05	36,297	396205.23	4566578.44	0	1.30	0.80			3/27/2018 0:00	9:02:13			
SU 3	-0.62	35,054	396205.17	4566577.67	0	1.30	0.80			3/27/2018 0:00	9:02:14			
SU 3	-0.43	35,463	396205.34	4566576.82	0	1.30	0.80			3/27/2018 0:00	9:02:15			
SU 3	-0.93	34,395	396205.62	4566576.14	0	1.30	0.80			3/27/2018 0:00	9:02:16			
SU 3	-0.98	34,278	396205.86	4566575.44	0	1.30	0.80			3/27/2018 0:00	9:02:17			
SU 3	-1.2	33,799	396206.08	4566574.72	0	1.30	0.80			3/27/2018 0:00	9:02:18			
SU 3	-1.27	33,650	396206.18	4566573.86	0	1.30	0.80			3/27/2018 0:00	9:02:19			
SU 3	-1.52	33,102	396206.18	4566573.12	0	1.30	0.80			3/27/2018 0:00	9:02:20			
SU 3	-1.06	34,105	396206.46	4566572.39	0	1.30	0.80			3/27/2018 0:00	9:02:21			
SU 3	-2.38	31,236	396206.91	4566571.64	0	1.30	0.80			3/27/2018 0:00	9:02:22			
SU 3	-0.57	35,169	396207.87	4566571.45	0	1.30	0.80			3/27/2018 0:00	9:02:23			
SU 3	-1.06	34,112	396208.37	4566572.1	0	1.30	0.80			3/27/2018 0:00	9:02:24			
SU 3	-0.39	35,558	396208.64	4566572.75	0	1.30	0.80			3/27/2018 0:00	9:02:25			
SU 3	-1.19	33,819	396208.73	4566573.45	0	1.30	0.80			3/27/2018 0:00	9:02:26			
SU 3	-0.37	35,605	396208.48	4566574.22	0	1.30	0.80			3/27/2018 0:00	9:02:27			
SU 3	-1.68	32,751	396208.02	4566574.83	0	1.30	0.80			3/27/2018 0:00	9:02:28			
SU 3	-0.44	35,457	396207.51	4566574.97	0	1.30	0.80			3/27/2018 0:00	9:02:29			
SU 3	-0.87	34,514	396207.08	4566575.18	0	1.30	0.80			3/27/2018 0:00	9:02:30			
SU 3	-2.21	31,608	396206.8	4566575.56	0	1.30	0.80			3/27/2018 0:00	9:02:31			
SU 3	-0.89	34,482	396206.74	4566575.86	0	1.30	0.80			3/27/2018 0:00	9:02:32			
SU 3	-1.94	32,200	396206.79	4566576.49	0	1.30	0.80			3/27/2018 0:00	9:02:33			
SU 3	-0.72	34,840	396206.68	4566577.04	0	1.30	0.80			3/27/2018 0:00	9:02:34			
SU 3	-1.11	34,000	396206.6	4566577.69	0	1.30	0.80			3/27/2018 0:00	9:02:35			
SU 3	-1.25	33,700	396206.46	4566578.19	0	1.30	0.80			3/27/2018 0:00	9:02:36			
SU 3	-1.85	32,395	396206.6	4566578.84	0	1.30	0.80			3/27/2018 0:00	9:02:37			

SU	Z-Score	CPM	Easting	Northing	MSL	PDOP	HDOP	CorrType	RcvrType	GPS_Date	GPS_Time	Update	FeatName	Datafile
SU 3	-1.71	32,698	396206.7	4566579.46	0	1.30	0.80			3/27/2018 0:00	9:02:38			
SU 3	0.09	36,606	396204.43	4566580.66	0	1.30	0.80			3/27/2018 0:00	9:03:19			
SU 3	0.34	37,141	396204.47	4566580.03	0	1.30	0.80			3/27/2018 0:00	9:03:20			
SU 3	-0.48	35,355	396204.29	4566579.39	0	1.30	0.80			3/27/2018 0:00	9:03:21			
SU 3	-1.62	32,898	396204.27	4566578.66	0	1.30	0.80			3/27/2018 0:00	9:03:22			
SU 3	-1.29	33,604	396204.27	4566577.76	0	1.30	0.80			3/27/2018 0:00	9:03:23			
SU 3	-1.27	33,661	396204.12	4566577.13	0	1.30	0.80			3/27/2018 0:00	9:03:24			
SU 3	-0.8	34,665	396204.01	4566576.48	0	1.30	0.80			3/27/2018 0:00	9:03:25			
SU 3	-0.53	35,246	396203.92	4566575.73	0	1.30	0.80			3/27/2018 0:00	9:03:26			
SU 3	-0.18	36,021	396204.02	4566575.08	0	1.30	0.80			3/27/2018 0:00	9:03:27			
SU 3	-0.35	35,645	396204.12	4566574.42	0	1.30	0.80			3/27/2018 0:00	9:03:28			
SU 3	-0.41	35,521	396204.03	4566573.61	0	1.30	0.80			3/27/2018 0:00	9:03:29			
SU 3	-0.48	35,370	396203.89	4566572.96	0	1.30	0.80			3/27/2018 0:00	9:03:30			
SU 3	-0.7	34,882	396203.95	4566572.34	0	1.30	0.80			3/27/2018 0:00	9:03:31			
SU 3	-2.06	31,940	396203.8	4566571.76	0	1.30	0.80			3/27/2018 0:00	9:03:32			
SU 3	-1.78	32,555	396203.82	4566571.2	0	1.30	0.80			3/27/2018 0:00	9:03:33			
SU 3	-1.93	32,228	396203.55	4566570.8	0	1.30	0.80			3/27/2018 0:00	9:03:34			
SU 3	-0.3	35,747	396203.18	4566570.74	0	1.30	0.80			3/27/2018 0:00	9:03:35			
SU 3	-1.72	32,666	396202.77	4566571.1	0	1.30	0.80			3/27/2018 0:00	9:03:36			
SU 3	-0.92	34,416	396202.53	4566571.76	0	1.30	0.80			3/27/2018 0:00	9:03:37			
SU 3	-1.17	33,864	396202.15	4566572.35	0	1.30	0.80			3/27/2018 0:00	9:03:38			
SU 3	-1.21	33,786	396202.02	4566573.03	0	1.30	0.80			3/27/2018 0:00	9:03:39			
SU 3	-0.54	35,236	396202.01	4566573.65	0	1.30	0.80			3/27/2018 0:00	9:03:40			
SU 3	-0.51	35,299	396201.93	4566574.31	0	1.30	0.80			3/27/2018 0:00	9:03:41			
SU 3	-0.78	34,714	396202.04	4566575.03	0	1.30	0.80			3/27/2018 0:00	9:03:42			
SU 3	-1.94	32,198	396202.02	4566575.69	0	1.30	0.80			3/27/2018 0:00	9:03:43			
SU 3	-1.18	33,849	396202.08	4566576.32	0	1.30	0.80			3/27/2018 0:00	9:03:44			
SU 3	-0.82	34,622	396202.4	4566576.7	0	1.30	0.80			3/27/2018 0:00	9:03:45			
SU 3	-2.02	32,025	396202.84	4566577.14	0	1.30	0.80			3/27/2018 0:00	9:03:46			
SU 3	-0.49	35,336	396203.21	4566577.8	0	1.30	0.80			3/27/2018 0:00	9:03:47			
SU 3	-1.45	33,268	396203.44	4566578.53	0	1.30	0.80			3/27/2018 0:00	9:03:48			
SU 3	-1.87	32,358	396203.31	4566579.17	0	1.30	0.80			3/27/2018 0:00	9:03:49			
SU 3	-0.72	34,849	396203.35	4566579.88	0	1.50	0.80			3/27/2018 0:00	9:03:50			
SU 3	-0.83	34,602	396203.25	4566580.56	0	1.50	0.80			3/27/2018 0:00	9:03:51			
SU 3	-0.9	34,450	396203.16	4566581.17	0	1.50	0.80			3/27/2018 0:00	9:03:52			
SU 3	-0.31	35,736	396199.93	4566581.26	0	1.50	0.80			3/27/2018 0:00	9:04:32			
SU 3	-1.25	33,684	396199.95	4566580.62	0	1.50	0.80			3/27/2018 0:00	9:04:33			
SU 3	-1.16	33,891	396199.93	4566579.92	0	1.50	0.80			3/27/2018 0:00	9:04:34			
SU 3	-0.78	34,722	396199.82	4566579.22	0	1.50	0.80			3/27/2018 0:00	9:04:35			
SU 3	-0.5	35,320	396199.84	4566578.54	0	1.50	0.80			3/27/2018 0:00	9:04:36			
SU 3	-1.27	33,640	396199.74	4566577.9	0	1.50	0.80			3/27/2018 0:00	9:04:37			
SU 3	0.03	36,460	396199.72	4566577.25	0	1.50	0.80			3/27/2018 0:00	9:04:38			
SU 3	-1.14	33,925	396199.53	4566576.54	0	1.50	0.80			3/27/2018 0:00	9:04:39			
SU 3	-0.54	35,241	396199.39	4566575.84	0	1.50	0.80			3/27/2018 0:00	9:04:40			
SU 3	-0.18	36,020	396199.44	4566575.17	0	1.50	0.80			3/27/2018 0:00	9:04:41			
SU 3	-1.18	33,845	396199.37	4566574.48	0	1.50	0.80			3/27/2018 0:00	9:04:42			
SU 3	-0.35	35,642	396199.56	4566573.85	0	1.50	0.80			3/27/2018 0:00	9:04:43			
SU 3	-1.22	33,750	396199.58	4566573.18	0	1.50	0.80			3/27/2018 0:00	9:04:44			
SU 3	-1.36	33,457	396199.46	4566572.61	0	1.50	0.80			3/27/2018 0:00	9:04:45			
SU 3	-0.59	35,124	396199.27	4566572.13	0	1.50	0.80			3/27/2018 0:00	9:04:46			
SU 3	-1.08	34,071	396198.79	4566572.21	0	1.50	0.80			3/27/2018 0:00	9:04:47			
SU 3	-1.61	32,907	396198.29	4566572.31	0	1.50	0.80			3/27/2018 0:00	9:04:48			

SU	Z-Score	CPM	Easting	Northing	MSL	PDOP	HDOP	CorrType	RcvrType	GPS_Date	GPS_Time	Update	FeatName	Datafile
SU 3	-0.71	34,867	396198.02	4566572.82	0	1.50	0.80			3/27/2018 0:00	9:04:49			
SU 3	-0.51	35,296	396197.88	4566573.34	0	1.50	0.80			3/27/2018 0:00	9:04:50			
SU 3	-0.39	35,554	396197.9	4566573.93	0	1.50	0.80			3/27/2018 0:00	9:04:51			
SU 3	-1.07	34,088	396198.15	4566574.44	0	1.50	0.80			3/27/2018 0:00	9:04:52			
SU 3	0.3	37,052	396198.2	4566575.11	0	1.50	0.80			3/27/2018 0:00	9:04:53			
SU 3	0.18	36,803	396198.29	4566575.78	0	1.50	0.80			3/27/2018 0:00	9:04:54			
SU 3	-1.57	32,990	396198.22	4566576.43	0	1.50	0.80			3/27/2018 0:00	9:04:55			
SU 3	-1.35	33,477	396198.27	4566577.07	0	1.50	0.80			3/27/2018 0:00	9:04:56			
SU 3	-0.44	35,459	396198.35	4566577.6	0	1.50	0.80			3/27/2018 0:00	9:04:57			
SU 3	-0.11	36,165	396198.28	4566578.18	0	1.50	0.80			3/27/2018 0:00	9:04:58			
SU 3	-0.73	34,811	396198.3	4566578.77	0	1.50	0.80			3/27/2018 0:00	9:04:59			
SU 3	-1	34,232	396198.14	4566579.31	0	1.50	0.80			3/27/2018 0:00	9:05:00			
SU 3	-0.76	34,748	396198.16	4566579.89	0	1.50	0.80			3/27/2018 0:00	9:05:01			
SU 3	-1.15	33,917	396198.01	4566580.46	0	1.50	0.80			3/27/2018 0:00	9:05:02			
SU 3	-1.23	33,739	396197.92	4566581.03	0	1.50	0.80			3/27/2018 0:00	9:05:03			
SU 3	-0.45	35,434	396197.93	4566581.57	0	1.50	0.80			3/27/2018 0:00	9:05:04			
SU 3	-0.84	34,583	396195.2	4566581.67	0	1.50	0.80			3/27/2018 0:00	9:05:54			
SU 3	0.44	37,355	396195.04	4566580.92	0	1.50	0.80			3/27/2018 0:00	9:05:55			
SU 3	-0.67	34,959	396195.1	4566580.28	0	1.50	0.80			3/27/2018 0:00	9:05:56			
SU 3	-0.04	36,309	396194.94	4566579.51	0	1.50	0.80			3/27/2018 0:00	9:05:57			
SU 3	-0.91	34,427	396195.03	4566578.78	0	1.50	0.80			3/27/2018 0:00	9:05:58			
SU 3	-0.92	34,406	396195.21	4566577.94	0	1.50	0.80			3/27/2018 0:00	9:05:59			
SU 3	-0.4	35,541	396195.39	4566577.34	0	1.50	0.80			3/27/2018 0:00	9:06:00			
SU 3	-1.26	33,665	396195.61	4566576.76	0	1.50	0.80			3/27/2018 0:00	9:06:01			
SU 3	-1.24	33,706	396195.46	4566576	0	1.50	0.80			3/27/2018 0:00	9:06:02			
SU 3	-0.98	34,286	396195.5	4566575.17	0	1.50	0.80			3/27/2018 0:00	9:06:03			
SU 3	-0.25	35,871	396195.45	4566574.41	0	1.50	0.80			3/27/2018 0:00	9:06:04			
SU 3	-0.75	34,768	396195.31	4566573.65	0	1.50	0.80			3/27/2018 0:00	9:06:05			
SU 3	-1.05	34,132	396195.33	4566573.17	0	1.50	0.80			3/27/2018 0:00	9:06:06			
SU 3	-0.94	34,363	396195.02	4566572.84	0	1.50	0.80			3/27/2018 0:00	9:06:07			
SU 3	-0.9	34,450	396194.58	4566572.52	0	1.50	0.80			3/27/2018 0:00	9:06:08			
SU 3	-0.73	34,832	396194.12	4566572.85	0	1.50	0.80			3/27/2018 0:00	9:06:09			
SU 3	-1.04	34,148	396193.74	4566573.28	0	1.50	0.80			3/27/2018 0:00	9:06:10			
SU 3	-0.22	35,927	396193.44	4566573.91	0	1.50	0.80			3/27/2018 0:00	9:06:11			
SU 3	0.25	36,941	396193.28	4566574.57	0	1.50	0.80			3/27/2018 0:00	9:06:12			
SU 3	-0.47	35,395	396193.02	4566575.14	0	1.50	0.80			3/27/2018 0:00	9:06:13			
SU 3	-1.13	33,959	396192.87	4566575.8	0	1.50	0.80			3/27/2018 0:00	9:06:14			
SU 3	-2.36	31,289	396192.62	4566576.41	0	1.50	0.80			3/27/2018 0:00	9:06:15			
SU 3	-0.59	35,122	396192.36	4566577	0	1.50	0.80			3/27/2018 0:00	9:06:16			
SU 3	-1.04	34,160	396192.09	4566577.74	0	1.50	0.80			3/27/2018 0:00	9:06:17			
SU 3	-1.08	34,070	396191.79	4566578.14	0	1.50	0.80			3/27/2018 0:00	9:06:18			
SU 3	-0.76	34,767	396191.8	4566578.78	0	1.50	0.80			3/27/2018 0:00	9:06:19			
SU 3	-0.02	36,352	396191.9	4566579.41	0	1.50	0.80			3/27/2018 0:00	9:06:20			
SU 3	-1.71	32,698	396191.95	4566579.97	0	1.50	0.80			3/27/2018 0:00	9:06:21			
SU 3	-1.88	32,324	396192.06	4566580.76	0	1.50	0.80			3/27/2018 0:00	9:06:22			
SU 3	-0.36	35,621	396192.17	4566581.44	0	1.50	0.80			3/27/2018 0:00	9:06:23			
SU 3	-0.29	35,785	396192.11	4566581.99	0	1.50	0.80			3/27/2018 0:00	9:06:24			
SU 3	-1.24	33,706	396189.78	4566581.99	0	1.50	0.80			3/27/2018 0:00	9:07:20			
SU 3	-0.64	35,006	396189.91	4566581.29	0	1.50	0.80			3/27/2018 0:00	9:07:21			
SU 3	0.65	37,821	396190.06	4566580.51	0	1.50	0.80			3/27/2018 0:00	9:07:22			
SU 3	0.51	37,505	396190.28	4566580	0	1.50	0.80			3/27/2018 0:00	9:07:23			
SU 3	-0.4	35,536	396190.27	4566579.37	0	1.50	0.80			3/27/2018 0:00	9:07:24			

SU	Z-Score	CPM	Easting	Northing	MSL	PDOP	HDOP	CorrType	RcvrType	GPS_Date	GPS_Time	Update	FeatName	Datafile
SU 3	-0.79	34,688	396190.38	4566578.71	0	1.50	0.80			3/27/2018 0:00	9:07:25			
SU 3	0.51	37,516	396190.22	4566578.03	0	1.50	0.80			3/27/2018 0:00	9:07:26			
SU 3	-1.15	33,919	396190.15	4566577.3	0	1.50	0.80			3/27/2018 0:00	9:07:27			
SU 3	-1.4	33,379	396190.19	4566576.54	0	1.50	0.80			3/27/2018 0:00	9:07:28			
SU 3	-0.49	35,345	396190.16	4566575.76	0	1.50	0.80			3/27/2018 0:00	9:07:29			
SU 3	-0.07	36,256	396190.39	4566575.12	0	1.50	0.80			3/27/2018 0:00	9:07:30			
SU 3	0.34	37,144	396190.49	4566574.53	0	1.50	0.80			3/27/2018 0:00	9:07:31			
SU 3	-0.19	35,986	396190.52	4566574.03	0	1.50	0.80			3/27/2018 0:00	9:07:32			
SU 3	-0.05	36,296	396190.41	4566573.72	0	1.50	0.80			3/27/2018 0:00	9:07:33			
SU 3	-1.23	33,734	396190.14	4566573.8	0	1.50	0.80			3/27/2018 0:00	9:07:34			
SU 3	-1.13	33,963	396189.67	4566574.12	0	1.50	0.80			3/27/2018 0:00	9:07:35			
SU 3	-0.92	34,410	396189.44	4566574.73	0	1.50	0.80			3/27/2018 0:00	9:07:36			
SU 3	-1.13	33,952	396189.16	4566575.27	0	1.50	0.80			3/27/2018 0:00	9:07:37			
SU 3	-0.46	35,398	396189	4566576.04	0	1.50	0.80			3/27/2018 0:00	9:07:38			
SU 3	0.37	37,199	396188.69	4566576.69	0	1.50	0.80			3/27/2018 0:00	9:07:39			
SU 3	-0.89	34,470	396188.48	4566577.4	0	1.50	0.80			3/27/2018 0:00	9:07:40			
SU 3	-0.34	35,677	396188.2	4566578.07	0	1.50	0.80			3/27/2018 0:00	9:07:41			
SU 3	-0.93	34,389	396187.85	4566578.77	0	1.50	0.80			3/27/2018 0:00	9:07:42			
SU 3	-0.19	35,987	396187.69	4566579.42	0	1.50	0.80			3/27/2018 0:00	9:07:43			
SU 3	-0.24	35,876	396187.4	4566579.97	0	1.50	0.80			3/27/2018 0:00	9:07:44			
SU 3	-1.45	33,269	396187.32	4566580.6	0	1.50	0.80			3/27/2018 0:00	9:07:45			
SU 3	-0.65	34,987	396187.28	4566581.13	0	1.50	0.80			3/27/2018 0:00	9:07:46			
SU 3	0.21	36,856	396187.53	4566581.7	0	1.50	0.80			3/27/2018 0:00	9:07:47			
SU 3	-0.12	36,154	396187.86	4566582.32	0	1.50	0.80			3/27/2018 0:00	9:07:48			
SU 3	-1.04	34,145	396188.44	4566581.95	0	1.50	0.80			3/27/2018 0:00	9:08:44			
SU 3	-1.22	33,766	396188.2	4566581.19	0	1.50	0.80			3/27/2018 0:00	9:08:45			
SU 3	-1.51	33,131	396187.97	4566580.36	0	1.50	0.80			3/27/2018 0:00	9:08:46			
SU 3	-0.66	34,983	396187.81	4566579.67	0	1.50	0.80			3/27/2018 0:00	9:08:47			
SU 3	-0.43	35,475	396187.86	4566579.02	0	1.50	0.80			3/27/2018 0:00	9:08:48			
SU 3	-1.16	33,888	396187.78	4566578.26	0	1.50	0.80			3/27/2018 0:00	9:08:49			
SU 3	0.91	38,382	396187.75	4566577.54	0	1.50	0.80			3/27/2018 0:00	9:08:50			
SU 3	0.16	36,745	396187.63	4566576.78	0	1.50	0.80			3/27/2018 0:00	9:08:51			
SU 3	-0.82	34,626	396187.42	4566576.07	0	1.50	0.80			3/27/2018 0:00	9:08:52			
SU 3	-0.48	35,356	396187.41	4566575.48	0	1.50	0.80			3/27/2018 0:00	9:08:53			
SU 3	0.17	36,769	396187.31	4566574.99	0	1.50	0.80			3/27/2018 0:00	9:08:54			
SU 3	-0.46	35,412	396187.19	4566574.85	0	1.50	0.80			3/27/2018 0:00	9:08:55			
SU 3	0.3	37,053	396186.94	4566575.17	0	1.50	0.80			3/27/2018 0:00	9:08:56			
SU 3	-0.92	34,403	396186.55	4566575.83	0	1.50	0.80			3/27/2018 0:00	9:08:57			
SU 3	-0.45	35,420	396186.36	4566576.57	0	1.50	0.80			3/27/2018 0:00	9:08:58			
SU 3	-0.85	34,565	396186.21	4566577.13	0	1.50	0.80			3/27/2018 0:00	9:08:59			
SU 3	-0.05	36,301	396186.27	4566577.84	0	1.50	0.80			3/27/2018 0:00	9:09:00			
SU 3	-0.54	35,235	396186.26	4566578.55	0	1.50	0.80			3/27/2018 0:00	9:09:01			
SU 3	-0.62	35,058	396186.38	4566579.2	0	1.50	0.80			3/27/2018 0:00	9:09:02			
SU 3	-0.7	34,894	396186.49	4566579.93	0	1.50	0.80			3/27/2018 0:00	9:09:03			
SU 3	-0.44	35,453	396186.43	4566580.67	0	1.50	0.80			3/27/2018 0:00	9:09:04			
SU 3	-0.19	35,983	396186.46	4566581.34	0	1.50	0.80			3/27/2018 0:00	9:09:05			
SU 3	0.12	36,656	396186.29	4566581.99	0	1.50	0.80			3/27/2018 0:00	9:09:06			
SU 3	-1.36	33,464	396186.28	4566582.7	0	1.50	0.80			3/27/2018 0:00	9:09:07			
SU 3	-1.19	33,819	396182.35	4566583.13	0	1.50	0.80			3/27/2018 0:00	9:10:03			
SU 3	-0.27	35,814	396182.21	4566582.48	0	1.50	0.80			3/27/2018 0:00	9:10:04			
SU 3	0.47	37,423	396182.21	4566581.74	0	1.50	0.80			3/27/2018 0:00	9:10:05			
SU 3	0.42	37,316	396182	4566580.99	0	1.50	0.80			3/27/2018 0:00	9:10:06			

SU	Z-Score	CPM	Easting	Northing	MSL	PDOP	HDOP	CorrType	RcvrType	GPS_Date	GPS_Time	Update	FeatName	Datafile
SU 3	0.38	37,229	396181.69	4566580.24	0	1.50	0.80			3/27/2018 0:00	9:10:07			
SU 3	0.19	36,817	396181.6	4566579.45	0	1.50	0.80			3/27/2018 0:00	9:10:08			
SU 3	-1.21	33,774	396181.41	4566578.74	0	1.50	0.80			3/27/2018 0:00	9:10:09			
SU 3	0.29	37,033	396181.23	4566577.99	0	1.50	0.80			3/27/2018 0:00	9:10:10			
SU 3	0.07	36,558	396181.12	4566577.2	0	1.50	0.80			3/27/2018 0:00	9:10:11			
SU 3	0.31	37,069	396180.97	4566576.47	0	1.50	0.80			3/27/2018 0:00	9:10:12			
SU 3	-0.71	34,857	396181.06	4566575.76	0	1.50	0.80			3/27/2018 0:00	9:10:13			
SU 3	-0.22	35,924	396180.98	4566575.01	0	1.50	0.80			3/27/2018 0:00	9:10:14			
SU 3	0	36,401	396180.89	4566574.54	0	1.50	0.80			3/27/2018 0:00	9:10:15			
SU 3	-0.11	36,160	396180.92	4566574.24	0	1.50	0.80			3/27/2018 0:00	9:10:16			
SU 3	-0.56	35,200	396180.91	4566574.1	0	1.50	0.80			3/27/2018 0:00	9:10:17			
SU 3	0.01	36,430	396180.96	4566574.16	0	1.50	0.80			3/27/2018 0:00	9:10:18			
SU 3	-0.03	36,347	396180.71	4566574.39	0	1.50	0.80			3/27/2018 0:00	9:10:19			
SU 3	-1.92	32,246	396180.37	4566574.88	0	1.50	0.80			3/27/2018 0:00	9:10:20			
SU 3	-0.95	34,341	396179.87	4566575.28	0	1.50	0.80			3/27/2018 0:00	9:10:21			
SU 3	-0.59	35,135	396179.48	4566575.91	0	1.50	0.80			3/27/2018 0:00	9:10:22			
SU 3	0.32	37,103	396179.04	4566576.26	0	1.50	0.80			3/27/2018 0:00	9:10:23			
SU 3	-0.85	34,566	396178.83	4566576.8	0	1.50	0.80			3/27/2018 0:00	9:10:24			
SU 3	-1.06	34,111	396178.72	4566577.43	0	1.50	0.80			3/27/2018 0:00	9:10:25			
SU 3	-0.56	35,197	396178.77	4566578.06	0	1.50	0.80			3/27/2018 0:00	9:10:26			
SU 3	-0.93	34,389	396178.88	4566578.51	0	1.50	0.80			3/27/2018 0:00	9:10:27			
SU 3	-0.7	34,877	396178.96	4566578.59	0	1.50	0.80			3/27/2018 0:00	9:10:28			
SU 3	-0.14	36,109	396179.2	4566578.9	0	1.50	0.80			3/27/2018 0:00	9:10:29			
SU 3	-0.02	36,357	396179.8	4566579.43	0	1.50	0.80			3/27/2018 0:00	9:10:30			
SU 3	-0.3	35,758	396180.2	4566580.06	0	1.50	0.80			3/27/2018 0:00	9:10:31			
SU 3	-1	34,230	396180.39	4566580.88	0	1.50	0.80			3/27/2018 0:00	9:10:32			
SU 3	-1.36	33,457	396180.47	4566581.62	0	1.50	0.80			3/27/2018 0:00	9:10:33			
SU 3	-0.45	35,424	396180.26	4566582.29	0	1.50	0.80			3/27/2018 0:00	9:10:34			
SU 3	-0.43	35,466	396180.03	4566582.92	0	1.50	0.80			3/27/2018 0:00	9:10:35			
SU 3	0.07	36,556	396179.79	4566583.48	0	1.50	0.80			3/27/2018 0:00	9:10:36			
SU 3	-0.6	35,095	396179.64	4566583.23	0	1.50	0.80			3/27/2018 0:00	9:11:19			
SU 3	-0.64	35,024	396180.02	4566582.62	0	1.50	0.80			3/27/2018 0:00	9:11:20			
SU 3	-0.52	35,276	396180.23	4566582	0	1.50	0.80			3/27/2018 0:00	9:11:21			
SU 3	0.21	36,869	396180.53	4566581.4	0	1.50	0.80			3/27/2018 0:00	9:11:22			
SU 3	-0.13	36,127	396180.69	4566580.7	0	1.50	0.80			3/27/2018 0:00	9:11:23			
SU 3	-0.73	34,831	396181	4566580.1	0	1.50	0.80			3/27/2018 0:00	9:11:24			
SU 3	-0.61	35,077	396181.23	4566579.49	0	1.50	0.80			3/27/2018 0:00	9:11:25			
SU 3	-0.25	35,859	396181.49	4566578.99	0	1.50	0.80			3/27/2018 0:00	9:11:26			
SU 3	-0.29	35,785	396181.57	4566578.34	0	1.50	0.80			3/27/2018 0:00	9:11:27			
SU 3	-0.13	36,126	396181.51	4566577.5	0	1.50	0.80			3/27/2018 0:00	9:11:28			
SU 3	-1.92	32,251	396181.48	4566576.8	0	1.50	0.80			3/27/2018 0:00	9:11:29			
SU 3	-0.77	34,732	396181.38	4566576.08	0	1.50	0.80			3/27/2018 0:00	9:11:30			
SU 3	-0.91	34,423	396181.42	4566575.41	0	1.50	0.80			3/27/2018 0:00	9:11:31			
SU 3	-0.66	34,976	396181.27	4566574.96	0	1.50	0.80			3/27/2018 0:00	9:11:32			
SU 3	-0.44	35,444	396181.09	4566574.54	0	1.50	0.80			3/27/2018 0:00	9:11:33			
SU 3	-0.03	36,341	396180.67	4566574.38	0	1.50	0.80			3/27/2018 0:00	9:11:34			
SU 3	-0.27	35,815	396180.16	4566574.62	0	1.50	0.80			3/27/2018 0:00	9:11:35			
SU 3	-0.55	35,203	396179.63	4566574.98	0	1.50	0.80			3/27/2018 0:00	9:11:36			
SU 3	-0.25	35,861	396179.41	4566575.45	0	1.50	0.80			3/27/2018 0:00	9:11:37			
SU 3	-1.12	33,985	396179.12	4566575.94	0	1.50	0.80			3/27/2018 0:00	9:11:38			
SU 3	-1.11	33,996	396178.95	4566576.63	0	1.50	0.80			3/27/2018 0:00	9:11:39			
SU 3	-0.57	35,169	396178.69	4566577.27	0	1.50	0.80			3/27/2018 0:00	9:11:40			

SU	Z-Score	CPM	Easting	Northing	MSL	PDOP	HDOP	CorrType	RcvrType	GPS_Date	GPS_Time	Update	FeatName	Datafile
SU 3	0.38	37,232	396178.04	4566577.46	0	1.50	0.80			3/27/2018 0:00	9:11:41			
SU 3	0.26	36,968	396177.33	4566577.52	0	1.50	0.80			3/27/2018 0:00	9:11:42			
SU 3	-0.6	35,102	396176.79	4566577.5	0	1.50	0.80			3/27/2018 0:00	9:11:43			
SU 3	-0.59	35,115	396176.44	4566577.74	0	1.50	0.80			3/27/2018 0:00	9:11:44			
SU 3	-0.52	35,268	396176.16	4566578.3	0	1.50	0.80			3/27/2018 0:00	9:11:45			
SU 3	-0.44	35,457	396175.9	4566578.88	0	1.50	0.80			3/27/2018 0:00	9:11:46			
SU 3	0.18	36,794	396175.76	4566579.45	0	1.50	0.80			3/27/2018 0:00	9:11:47			
SU 3	0.32	37,098	396175.42	4566580.04	0	1.50	0.80			3/27/2018 0:00	9:11:48			
SU 3	-0.32	35,704	396175.26	4566580.76	0	1.50	0.80			3/27/2018 0:00	9:11:49			
SU 3	-0.83	34,606	396175.13	4566581.56	0	1.50	0.80			3/27/2018 0:00	9:11:50			
SU 3	0.87	38,291	396175.01	4566582.23	0	1.50	0.80			3/27/2018 0:00	9:11:51			
SU 3	-0.25	35,853	396175.08	4566582.87	0	1.50	0.80			3/27/2018 0:00	9:11:52			
SU 3	-0.22	35,933	396175	4566583.55	0	1.50	0.80			3/27/2018 0:00	9:11:53			
SU 3	-0.75	34,783	396174.94	4566584.31	0	1.50	0.80			3/27/2018 0:00	9:11:54			
SU 3	-0.49	35,347	396171.26	4566585.68	0	1.50	0.80			3/27/2018 0:00	9:12:35			
SU 3	0.6	37,696	396171.22	4566585.01	0	1.50	0.80			3/27/2018 0:00	9:12:36			
SU 3	-1.28	33,634	396171.04	4566584.37	0	1.50	0.80			3/27/2018 0:00	9:12:37			
SU 3	-0.39	35,558	396171.19	4566583.77	0	1.50	0.80			3/27/2018 0:00	9:12:38			
SU 3	-0.5	35,319	396171.3	4566583.13	0	1.50	0.80			3/27/2018 0:00	9:12:39			
SU 3	0.05	36,520	396171.54	4566582.55	0	1.50	0.80			3/27/2018 0:00	9:12:40			
SU 3	-0.65	34,990	396171.75	4566581.97	0	1.50	0.80			3/27/2018 0:00	9:12:41			
SU 3	-0.11	36,167	396172.01	4566581.35	0	1.50	0.80			3/27/2018 0:00	9:12:42			
SU 3	0.95	38,471	396172.25	4566580.68	0	1.50	0.80			3/27/2018 0:00	9:12:43			
SU 3	-0.07	36,258	396172.44	4566580.06	0	1.50	0.80			3/27/2018 0:00	9:12:44			
SU 3	-0.61	35,074	396172.77	4566579.33	0	1.50	0.80			3/27/2018 0:00	9:12:45			
SU 3	-0.54	35,228	396173.05	4566578.77	0	1.50	0.80			3/27/2018 0:00	9:12:46			
SU 3	-1.56	33,017	396173.45	4566578.15	0	1.50	0.80			3/27/2018 0:00	9:12:47			
SU 3	-1.37	33,424	396173.66	4566577.64	0	1.50	0.80			3/27/2018 0:00	9:12:48			
SU 3	0.32	37,096	396173.63	4566577.14	0	1.50	0.80			3/27/2018 0:00	9:12:49			
SU 3	-0.53	35,254	396173.58	4566576.73	0	1.50	0.80			3/27/2018 0:00	9:12:50			
SU 3	-0.41	35,513	396173.23	4566576.82	0	1.50	0.80			3/27/2018 0:00	9:12:51			
SU 3	0.46	37,408	396172.73	4566577.07	0	1.50	0.80			3/27/2018 0:00	9:12:52			
SU 3	0.34	37,132	396172.53	4566577.58	0	1.50	0.80			3/27/2018 0:00	9:12:53			
SU 3	0.8	38,143	396172.28	4566578.22	0	1.50	0.80			3/27/2018 0:00	9:12:54			
SU 3	0.59	37,675	396172.21	4566578.9	0	1.50	0.80			3/27/2018 0:00	9:12:55			
SU 3	0.59	37,679	396172.18	4566579.53	0	1.50	0.80			3/27/2018 0:00	9:12:56			
SU 3	0.41	37,289	396172.09	4566580.29	0	1.50	0.80			3/27/2018 0:00	9:12:57			
SU 3	0.61	37,732	396172.03	4566580.99	0	1.50	0.80			3/27/2018 0:00	9:12:58			
SU 3	-0.66	34,963	396171.79	4566581.6	0	1.50	0.80			3/27/2018 0:00	9:12:59			
SU 3	1.02	38,620	396171.78	4566582.32	0	1.50	0.80			3/27/2018 0:00	9:13:00			
SU 3	0.71	37,945	396171.65	4566583.06	0	1.50	0.80			3/27/2018 0:00	9:13:01			
SU 3	-0.06	36,276	396171.57	4566583.77	0	1.50	0.80			3/27/2018 0:00	9:13:02			
SU 3	-0.72	34,839	396171.59	4566584.5	0	1.50	0.80			3/27/2018 0:00	9:13:03			
SU 3	-0.96	34,329	396171.36	4566585.29	0	1.50	0.80			3/27/2018 0:00	9:13:04			
SU 3	0.31	37,082	396171.06	4566585.95	0	1.50	0.80			3/27/2018 0:00	9:13:05			
SU 3	1.2	39,000	396170.64	4566586.53	0	1.50	0.80			3/27/2018 0:00	9:13:06			
SU 3	-0.54	35,233	396169.55	4566602.96	0	1.50	0.80			3/27/2018 0:00	9:13:32			
SU 3	0.36	37,188	396169.48	4566603.36	0	1.50	0.80			3/27/2018 0:00	9:13:33			
SU 3	0.17	36,777	396169.43	4566603.97	0	1.50	0.80			3/27/2018 0:00	9:13:34			
SU 3	0.97	38,504	396169.23	4566604.56	0	1.50	0.80			3/27/2018 0:00	9:13:35			
SU 3	-0.66	34,976	396169.15	4566605.22	0	1.50	0.80			3/27/2018 0:00	9:13:36			
SU 3	-0.62	35,054	396168.84	4566605.82	0	1.50	0.80			3/27/2018 0:00	9:13:37			

SU	Z-Score	CPM	Easting	Northing	MSL	PDOP	HDOP	CorrType	RcvrType	GPS_Date	GPS_Time	Update	FeatName	Datafile
SU 3	-0.95	34,353	396168.68	4566606.43	0	1.50	0.80			3/27/2018 0:00	9:13:38			
SU 3	-1.34	33,488	396168.6	4566606.98	0	1.50	0.80			3/27/2018 0:00	9:13:39			
SU 3	-0.81	34,652	396168.43	4566607.42	0	1.50	0.80			3/27/2018 0:00	9:13:40			
SU 3	-0.87	34,523	396168.17	4566607.78	0	1.50	0.80			3/27/2018 0:00	9:13:41			
SU 3	-0.65	35,000	396167.98	4566607.86	0	1.50	0.80			3/27/2018 0:00	9:13:42			
SU 3	-0.51	35,300	396167.96	4566607.43	0	1.50	0.80			3/27/2018 0:00	9:13:43			
SU 3	0.11	36,635	396167.71	4566606.66	0	1.50	0.80			3/27/2018 0:00	9:13:44			
SU 3	0.18	36,797	396167.67	4566605.97	0	1.50	0.80			3/27/2018 0:00	9:13:45			
SU 3	-0.2	35,979	396167.74	4566605.43	0	1.50	0.80			3/27/2018 0:00	9:13:46			
SU 3	1.11	38,815	396167.71	4566604.84	0	1.50	0.80			3/27/2018 0:00	9:13:47			
SU 3	-0.08	36,223	396167.91	4566604.27	0	1.50	0.80			3/27/2018 0:00	9:13:48			
SU 3	-0.77	34,736	396168.09	4566603.65	0	1.50	0.80			3/27/2018 0:00	9:13:49			
SU 3	0.44	37,364	396168.29	4566603.04	0	1.50	0.80			3/27/2018 0:00	9:13:50			
SU 3	1.74	40,181	396168.36	4566602.4	0	1.50	0.80			3/27/2018 0:00	9:13:51			
SU 3	1.24	39,085	396168.23	4566601.68	0	1.50	0.80			3/27/2018 0:00	9:13:52			
SU 3	-0.35	35,653	396166.72	4566587.81	0	1.50	0.80			3/27/2018 0:00	9:14:16			
SU 3	-0.3	35,763	396166.85	4566587.14	0	1.50	0.80			3/27/2018 0:00	9:14:17			
SU 3	0.17	36,780	396166.92	4566586.53	0	1.50	0.80			3/27/2018 0:00	9:14:18			
SU 3	0.69	37,905	396167.04	4566585.8	0	1.50	0.80			3/27/2018 0:00	9:14:19			
SU 3	0.31	37,076	396167.15	4566585	0	1.50	0.80			3/27/2018 0:00	9:14:20			
SU 3	1.24	39,089	396167.33	4566584.27	0	1.50	0.80			3/27/2018 0:00	9:14:21			
SU 3	-0.51	35,302	396167.68	4566583.64	0	1.50	0.80			3/27/2018 0:00	9:14:22			
SU 3	-0.77	34,745	396168.01	4566583	0	1.50	0.80			3/27/2018 0:00	9:14:23			
SU 3	-0.48	35,356	396168.4	4566582.46	0	1.50	0.80			3/27/2018 0:00	9:14:24			
SU 3	-1.12	33,979	396168.59	4566581.84	0	1.50	0.80			3/27/2018 0:00	9:14:25			
SU 3	-1.25	33,694	396168.55	4566581.13	0	1.50	0.80			3/27/2018 0:00	9:14:26			
SU 3	-0.87	34,523	396168.45	4566580.49	0	1.50	0.80			3/27/2018 0:00	9:14:27			
SU 3	-0.01	36,381	396168.23	4566580.03	0	1.50	0.80			3/27/2018 0:00	9:14:28			
SU 3	-0.21	35,945	396167.97	4566579.73	0	1.50	0.80			3/27/2018 0:00	9:14:29			
SU 3	-0.25	35,866	396167.6	4566579.86	0	1.50	0.80			3/27/2018 0:00	9:14:30			
SU 3	-1.09	34,046	396167.02	4566580.12	0	1.50	0.80			3/27/2018 0:00	9:14:31			
SU 3	0.06	36,531	396166.65	4566580.64	0	1.50	0.80			3/27/2018 0:00	9:14:32			
SU 3	-0.54	35,233	396166.39	4566581.38	0	1.50	0.80			3/27/2018 0:00	9:14:33			
SU 3	-0.43	35,478	396165.94	4566582.08	0	1.50	0.80			3/27/2018 0:00	9:14:34			
SU 3	0.24	36,919	396165.69	4566582.73	0	1.50	0.80			3/27/2018 0:00	9:14:35			
SU 3	-0.41	35,509	396165.29	4566583.37	0	1.50	0.80			3/27/2018 0:00	9:14:36			
SU 3	-0.4	35,547	396165.02	4566583.95	0	1.50	0.80			3/27/2018 0:00	9:14:37			
SU 3	0.38	37,237	396164.85	4566584.61	0	1.50	0.80			3/27/2018 0:00	9:14:38			
SU 3	0.14	36,699	396164.64	4566585.25	0	1.50	0.80			3/27/2018 0:00	9:14:39			
SU 3	0.41	37,284	396164.58	4566585.98	0	1.50	0.80			3/27/2018 0:00	9:14:40			
SU 3	-0.15	36,081	396164.38	4566586.6	0	1.50	0.80			3/27/2018 0:00	9:14:41			
SU 3	0.93	38,420	396164.2	4566587.28	0	1.50	0.80			3/27/2018 0:00	9:14:42			
SU 3	1.1	38,795	396163.92	4566587.91	0	1.50	0.80			3/27/2018 0:00	9:14:43			
SU 3	0.67	37,868	396163.58	4566588.52	0	1.50	0.80			3/27/2018 0:00	9:14:44			
SU 3	1.4	39,437	396163.4	4566589.15	0	1.50	0.80			3/27/2018 0:00	9:14:45			
SU 3	-0.43	35,479	396163.26	4566589.85	0	1.50	0.80			3/27/2018 0:00	9:14:46			
SU 3	0.14	36,709	396163.29	4566590.59	0	1.50	0.80			3/27/2018 0:00	9:14:47			
SU 3	0.35	37,167	396163.39	4566591.25	0	1.50	0.80			3/27/2018 0:00	9:14:48			
SU 3	-0.15	36,082	396163.45	4566591.98	0	1.50	0.80			3/27/2018 0:00	9:14:49			
SU 3	0.78	38,090	396163.57	4566592.71	0	1.50	0.80			3/27/2018 0:00	9:14:50			
SU 3	0	36,402	396163.54	4566593.39	0	1.50	0.80			3/27/2018 0:00	9:14:51			
SU 3	0.4	37,270	396163.48	4566594.14	0	1.50	0.80			3/27/2018 0:00	9:14:52			

SU	Z-Score	CPM	Easting	Northing	MSL	PDOP	HDOP	CorrType	RcvrType	GPS_Date	GPS_Time	Update	FeatName	Datafile
SU 3	0.47	37,427	396163.42	4566594.88	0	1.50	0.80			3/27/2018 0:00	9:14:53			
SU 3	1.73	40,166	396163.23	4566595.53	0	1.50	0.80			3/27/2018 0:00	9:14:54			
SU 3	0.76	38,061	396163.21	4566596.23	0	1.50	0.80			3/27/2018 0:00	9:14:55			
SU 3	0.85	38,255	396163.13	4566596.89	0	1.50	0.80			3/27/2018 0:00	9:14:56			
SU 3	0.49	37,463	396163.17	4566597.6	0	1.50	0.80			3/27/2018 0:00	9:14:57			
SU 3	0.02	36,456	396163.14	4566598.43	0	1.50	0.80			3/27/2018 0:00	9:14:58			
SU 3	0.28	37,014	396163.18	4566599.15	0	1.50	0.80			3/27/2018 0:00	9:14:59			
SU 3	1.6	39,883	396163.42	4566599.65	0	1.50	0.80			3/27/2018 0:00	9:15:00			
SU 3	0.32	37,091	396163.82	4566600.32	0	1.50	0.80			3/27/2018 0:00	9:15:01			
SU 3	-0.16	36,062	396164.24	4566601.03	0	1.50	0.80			3/27/2018 0:00	9:15:02			
SU 3	-0.25	35,865	396164.67	4566601.67	0	1.50	0.80			3/27/2018 0:00	9:15:03			
SU 3	-0.92	34,406	396164.98	4566602.36	0	1.50	0.80			3/27/2018 0:00	9:15:04			
SU 3	-0.84	34,581	396165.27	4566603.05	0	1.50	0.80			3/27/2018 0:00	9:15:05			
SU 3	-0.24	35,885	396165.58	4566603.72	0	1.50	0.80			3/27/2018 0:00	9:15:06			
SU 3	-0.81	34,651	396165.73	4566604.25	0	1.50	0.80			3/27/2018 0:00	9:15:07			
SU 3	0.68	37,882	396166.12	4566604.54	0	1.50	0.80			3/27/2018 0:00	9:15:08			
SU 3	-0.44	35,450	396166.68	4566604.92	0	1.50	0.80			3/27/2018 0:00	9:15:09			
SU 3	-1.2	33,792	396167.14	4566605.26	0	1.50	0.80			3/27/2018 0:00	9:15:10			
SU 3	-0.86	34,548	396167.71	4566605.47	0	1.50	0.80			3/27/2018 0:00	9:15:11			
SU 3	-1.21	33,777	396168.2	4566605.93	0	1.50	0.80			3/27/2018 0:00	9:15:12			
SU 3	-0.75	34,784	396168.76	4566606.43	0	1.50	0.80			3/27/2018 0:00	9:15:13			
SU 3	1.53	39,716	396169.3	4566606.83	0	1.50	0.80			3/27/2018 0:00	9:15:14			
SU 3	-0.24	35,879	396169.69	4566607.37	0	1.50	0.80			3/27/2018 0:00	9:15:15			
SU 3	0.53	37,559	396170.23	4566607.85	0	1.50	0.80			3/27/2018 0:00	9:15:16			
SU 3	-1.21	33,780	396170.81	4566608.3	0	1.50	0.80			3/27/2018 0:00	9:15:17			
SU 3	-0.62	35,055	396171.31	4566608.75	0	1.50	0.80			3/27/2018 0:00	9:15:18			
SU 3	0.82	38,193	396171.87	4566609.01	0	1.50	0.80			3/27/2018 0:00	9:15:19			
SU 3	0.41	37,298	396172.41	4566609.25	0	1.50	0.80			3/27/2018 0:00	9:15:20			
SU 3	0.03	36,474	396172.95	4566609.68	0	1.50	0.80			3/27/2018 0:00	9:15:21			
SU 3	0.01	36,418	396173.6	4566610.05	0	1.50	0.80			3/27/2018 0:00	9:15:22			
SU 3	-0.22	35,924	396174.21	4566610.41	0	1.50	0.80			3/27/2018 0:00	9:15:23			
SU 3	0	36,401	396174.73	4566610.81	0	1.50	0.80			3/27/2018 0:00	9:15:24			
SU 3	1.08	38,740	396175.34	4566611.2	0	1.50	0.80			3/27/2018 0:00	9:15:25			
SU 3	0.54	37,585	396175.75	4566611.62	0	1.50	0.80			3/27/2018 0:00	9:15:26			
SU 3	1.27	39,156	396176.2	4566611.91	0	1.50	0.80			3/27/2018 0:00	9:15:27			
SU 3	0.08	36,579	396176.68	4566612.11	0	1.50	0.80			3/27/2018 0:00	9:15:28			
SU 3	0.28	37,014	396177.35	4566612.41	0	1.50	0.80			3/27/2018 0:00	9:15:29			
SU 3	0.48	37,453	396177.69	4566613.06	0	1.50	0.80			3/27/2018 0:00	9:15:30			
SU 3	0.05	36,513	396177.2	4566613.39	0	1.50	0.80			3/27/2018 0:00	9:15:31			
SU 3	-0.09	36,218	396176.65	4566613.34	0	1.50	0.80			3/27/2018 0:00	9:15:32			
SU 3	0.07	36,564	396176.27	4566613.04	0	1.50	0.80			3/27/2018 0:00	9:15:33			
SU 3	-0.22	35,931	396175.82	4566612.86	0	1.50	0.80			3/27/2018 0:00	9:15:34			
SU 3	1.06	38,712	396175.31	4566612.58	0	1.50	0.80			3/27/2018 0:00	9:15:35			
SU 3	0.32	37,098	396174.63	4566612.5	0	1.50	0.80			3/27/2018 0:00	9:15:36			
SU 3	-0.01	36,394	396174.04	4566612.42	0	1.50	0.80			3/27/2018 0:00	9:15:37			
SU 3	-0.02	36,368	396173.54	4566612.32	0	1.50	0.80			3/27/2018 0:00	9:15:38			
SU 3	-0.1	36,182	396173.03	4566612.25	0	1.50	0.80			3/27/2018 0:00	9:15:39			
SU 3	0.21	36,855	396172.5	4566612	0	1.50	0.80			3/27/2018 0:00	9:15:40			
SU 3	0.26	36,963	396171.87	4566611.9	0	1.50	0.80			3/27/2018 0:00	9:15:41			
SU 3	-0.3	35,761	396171.38	4566611.64	0	1.50	0.80			3/27/2018 0:00	9:15:42			
SU 3	-0.71	34,860	396171.03	4566611.6	0	1.50	0.80			3/27/2018 0:00	9:15:43			
SU 3	0.54	37,575	396170.85	4566611.86	0	1.50	0.80			3/27/2018 0:00	9:15:44			

SU	Z-Score	CPM	Easting	Northing	MSL	PDOP	HDOP	CorrType	RcvrType	GPS_Date	GPS_Time	Update	FeatName	Datafile
SU 3	-0.42	35,493	396170.85	4566612.32	0	1.50	0.80			3/27/2018 0:00	9:15:45			
SU 3	0.38	37,223	396171.22	4566612.56	0	1.50	0.80			3/27/2018 0:00	9:15:46			
SU 3	-0.24	35,886	396171.75	4566612.76	0	1.50	0.80			3/27/2018 0:00	9:15:47			
SU 3	0.48	37,441	396172.34	4566612.76	0	1.50	0.80			3/27/2018 0:00	9:15:48			
SU 3	0.17	36,780	396172.89	4566612.67	0	1.50	0.80			3/27/2018 0:00	9:15:49			
SU 3	0.47	37,425	396173.49	4566612.75	0	1.50	0.80			3/27/2018 0:00	9:15:50			
SU 3	1.54	39,746	396174.2	4566612.78	0	1.50	0.80			3/27/2018 0:00	9:15:51			
SU 3	0.59	37,686	396174.81	4566612.94	0	1.50	0.80			3/27/2018 0:00	9:15:52			
SU 3	0.05	36,511	396175.38	4566613.21	0	1.50	0.80			3/27/2018 0:00	9:15:53			
SU 3	1.13	38,857	396175.8	4566613.63	0	1.50	0.80			3/27/2018 0:00	9:15:54			
SU 3	1.14	38,874	396176.06	4566614.18	0	1.50	0.80			3/27/2018 0:00	9:15:55			
SU 3	1.62	39,928	396176.01	4566614.67	0	1.50	0.80			3/27/2018 0:00	9:15:56			
SU 3	0.71	37,942	396175.78	4566615.1	0	1.50	0.80			3/27/2018 0:00	9:15:57			
SU 3	1.2	39,005	396175.64	4566614.67	0	1.50	0.80			3/27/2018 0:00	9:15:58			
SU 3	-0.1	36,181	396175.57	4566614.27	0	1.40	0.80			3/27/2018 0:00	9:15:59			
SU 3	0.3	37,065	396175.11	4566613.88	0	1.40	0.80			3/27/2018 0:00	9:16:00			
SU 3	1.22	39,056	396174.54	4566613.82	0	1.40	0.80			3/27/2018 0:00	9:16:01			
SU 3	-0.64	35,024	396174.13	4566613.78	0	1.40	0.80			3/27/2018 0:00	9:16:02			
SU 3	0.59	37,676	396173.89	4566613.77	0	1.40	0.80			3/27/2018 0:00	9:16:03			
SU 3	0.44	37,349	396173.81	4566613.75	0	1.40	0.80			3/27/2018 0:00	9:16:04			
SU 3	1.13	38,857	396173.93	4566613.21	0	1.40	0.80			3/27/2018 0:00	9:16:05			
SU 3	0.47	37,434	396174.19	4566612.61	0	1.40	0.80			3/27/2018 0:00	9:16:06			
SU 3	1.31	39,238	396174.64	4566612.33	0	1.40	0.80			3/27/2018 0:00	9:16:07			
SU 3	-0.45	35,429	396175.15	4566612.16	0	1.40	0.80			3/27/2018 0:00	9:16:08			
SU 3	0.37	37,207	396175.45	4566612.13	0	1.40	0.80			3/27/2018 0:00	9:16:09			
SU 3	1.43	39,511	396175.57	4566611.72	0	1.40	0.80			3/27/2018 0:00	9:16:10			
SU 3	1.18	38,955	396175.57	4566611.24	0	1.40	0.80			3/27/2018 0:00	9:16:11			
SU 3	1.37	39,369	396175.72	4566610.94	0	1.40	0.80			3/27/2018 0:00	9:16:12			
SU 3	1.34	39,302	396175.91	4566610.97	0	1.40	0.80			3/27/2018 0:00	9:16:13			
SU 3	0.51	37,515	396175.84	4566610.94	0	1.40	0.80			3/27/2018 0:00	9:16:14			
SU 3	0.98	38,538	396175.5	4566610.84	0	1.40	0.80			3/27/2018 0:00	9:16:15			
SU 3	-0.06	36,274	396175.03	4566610.57	0	1.40	0.80			3/27/2018 0:00	9:16:16			
SU 3	1.09	38,768	396174.54	4566610.23	0	1.40	0.80			3/27/2018 0:00	9:16:17			
SU 3	0.84	38,222	396173.94	4566610.02	0	1.40	0.80			3/27/2018 0:00	9:16:18			
SU 3	1.27	39,165	396173.28	4566609.9	0	1.40	0.80			3/27/2018 0:00	9:16:19			
SU 3	0.84	38,231	396172.71	4566609.95	0	1.40	0.80			3/27/2018 0:00	9:16:20			
SU 3	0.43	37,338	396172.14	4566610.14	0	1.40	0.80			3/27/2018 0:00	9:16:21			
SU 3	0.22	36,874	396171.48	4566610.2	0	1.40	0.80			3/27/2018 0:00	9:16:22			
SU 3	0.23	36,908	396170.9	4566610.34	0	1.40	0.80			3/27/2018 0:00	9:16:23			
SU 3	0	36,407	396170.51	4566610.18	0	1.40	0.80			3/27/2018 0:00	9:16:24			
SU 3	-0.79	34,691	396170.51	4566610.45	0	1.40	0.80			3/27/2018 0:00	9:16:25			
SU 3	-1.04	34,143	396170.84	4566610.9	0	1.40	0.80			3/27/2018 0:00	9:16:26			
SU 3	0.1	36,615	396171.31	4566611.29	0	1.40	0.80			3/27/2018 0:00	9:16:27			
SU 3	-0.02	36,363	396171.79	4566611.46	0	1.40	0.80			3/27/2018 0:00	9:16:28			
SU 3	0.04	36,481	396172.22	4566611.67	0	1.40	0.80			3/27/2018 0:00	9:16:29			
SU 3	0.19	36,810	396172.73	4566611.58	0	1.40	0.80			3/27/2018 0:00	9:16:30			
SU 3	0.83	38,212	396173.27	4566611.47	0	1.40	0.80			3/27/2018 0:00	9:16:31			
SU 3	0.05	36,523	396173.71	4566611.27	0	1.40	0.80			3/27/2018 0:00	9:16:32			
SU 3	-0.31	35,741	396174.19	4566611.1	0	1.40	0.80			3/27/2018 0:00	9:16:33			
SU 3	-0.27	35,815	396174.51	4566610.91	0	1.40	0.80			3/27/2018 0:00	9:16:34			
SU 3	0.17	36,763	396174.85	4566610.63	0	1.40	0.80			3/27/2018 0:00	9:16:35			
SU 3	1.31	39,251	396175.13	4566610.27	0	1.40	0.80			3/27/2018 0:00	9:16:36			

SU	Z-Score	CPM	Easting	Northing	MSL	PDOP	HDOP	CorrType	RcvrType	GPS_Date	GPS_Time	Update	FeatName	Datafile
SU 3	1.83	40,382	396175.34	4566609.77	0	1.40	0.80			3/27/2018 0:00	9:16:37			
SU 3	2.49	41,805	396175.45	4566609.21	0	1.40	0.80			3/27/2018 0:00	9:16:38			
SU 3	1.64	39,971	396175.57	4566608.67	0	1.40	0.80			3/27/2018 0:00	9:16:39			
SU 3	1.54	39,753	396175.74	4566608.19	0	1.40	0.80			3/27/2018 0:00	9:16:40			
SU 3	1.82	40,342	396174.01	4566606.38	0	1.40	0.80			3/27/2018 0:00	9:16:45			
SU 3	0.11	36,635	396173.42	4566606.17	0	1.40	0.80			3/27/2018 0:00	9:16:46			
SU 3	0.15	36,728	396172.89	4566605.87	0	1.40	0.80			3/27/2018 0:00	9:16:47			
SU 3	0.87	38,282	396172.29	4566605.8	0	1.40	0.80			3/27/2018 0:00	9:16:48			
SU 3	1.21	39,030	396171.74	4566605.61	0	1.40	0.80			3/27/2018 0:00	9:16:49			
SU 3	0.87	38,287	396171.13	4566605.46	0	1.40	0.80			3/27/2018 0:00	9:16:50			
SU 3	-0.14	36,092	396170.66	4566605.26	0	1.40	0.80			3/27/2018 0:00	9:16:51			
SU 3	-0.08	36,233	396169.99	4566605.24	0	1.40	0.80			3/27/2018 0:00	9:16:52			
SU 3	0.27	36,988	396169.38	4566605.13	0	1.40	0.80			3/27/2018 0:00	9:16:53			
SU 3	0	36,397	396168.76	4566605.04	0	1.40	0.80			3/27/2018 0:00	9:16:54			
SU 3	-1.01	34,209	396168.03	4566604.96	0	1.40	0.80			3/27/2018 0:00	9:16:55			
SU 3	-1.62	32,882	396167.34	4566604.66	0	1.40	0.80			3/27/2018 0:00	9:16:56			
SU 3	-0.93	34,380	396166.75	4566604.53	0	1.40	0.80			3/27/2018 0:00	9:16:57			
SU 3	-0.55	35,205	396166.13	4566604.4	0	1.40	0.80			3/27/2018 0:00	9:16:58			
SU 3	-1.11	34,001	396165.57	4566604.38	0	1.40	0.80			3/27/2018 0:00	9:16:59			
SU 3	-1.03	34,180	396165	4566604.39	0	1.40	0.80			3/27/2018 0:00	9:17:00			
SU 3	-0.66	34,975	396164.2	4566604.46	0	1.40	0.80			3/27/2018 0:00	9:17:01			
SU 3	0.26	36,973	396163.93	4566603.67	0	1.40	0.80			3/27/2018 0:00	9:17:02			
SU 3	-0.54	35,223	396164.24	4566603.34	0	1.40	0.80			3/27/2018 0:00	9:17:03			
SU 3	-0.44	35,445	396164.93	4566603.17	0	1.40	0.80			3/27/2018 0:00	9:17:04			
SU 3	0.91	38,381	396165.65	4566603.18	0	1.40	0.80			3/27/2018 0:00	9:17:05			
SU 3	0.05	36,505	396166.3	4566603.15	0	1.40	0.80			3/27/2018 0:00	9:17:06			
SU 3	-0.03	36,336	396166.86	4566603.38	0	1.40	0.80			3/27/2018 0:00	9:17:07			
SU 3	0.39	37,254	396167.47	4566603.62	0	1.40	0.80			3/27/2018 0:00	9:17:08			
SU 3	0.34	37,153	396168.03	4566603.99	0	1.40	0.80			3/27/2018 0:00	9:17:09			
SU 3	0.03	36,468	396168.57	4566604.36	0	1.40	0.80			3/27/2018 0:00	9:17:10			
SU 3	-0.02	36,357	396169.1	4566604.52	0	1.40	0.80			3/27/2018 0:00	9:17:11			
SU 3	-0.06	36,269	396169.63	4566604.66	0	1.40	0.80			3/27/2018 0:00	9:17:12			
SU 3	0.81	38,167	396170.23	4566604.54	0	1.40	0.80			3/27/2018 0:00	9:17:13			
SU 3	1.14	38,881	396170.92	4566604.43	0	1.40	0.80			3/27/2018 0:00	9:17:14			
SU 3	-0.75	34,784	396170.21	4566604.1	0	1.40	0.80			3/27/2018 0:00	9:17:39			
SU 3	0.1	36,626	396169.53	4566604.17	0	1.40	0.80			3/27/2018 0:00	9:17:40			
SU 3	0.3	37,056	396168.79	4566604.05	0	1.40	0.80			3/27/2018 0:00	9:17:41			
SU 3	0.31	37,074	396168.18	4566603.92	0	1.40	0.80			3/27/2018 0:00	9:17:42			
SU 3	-0.48	35,368	396167.63	4566603.63	0	1.40	0.80			3/27/2018 0:00	9:17:43			
SU 3	-0.26	35,842	396166.97	4566603.55	0	1.40	0.80			3/27/2018 0:00	9:17:44			
SU 3	1.41	39,470	396166.36	4566603.47	0	1.40	0.80			3/27/2018 0:00	9:17:45			
SU 3	0.43	37,347	396165.78	4566603.45	0	1.40	0.80			3/27/2018 0:00	9:17:46			
SU 3	-0.22	35,917	396165.39	4566603.74	0	1.40	0.80			3/27/2018 0:00	9:17:47			
SU 3	-0.64	35,019	396165.01	4566604.17	0	1.40	0.80			3/27/2018 0:00	9:17:48			
SU 3	-0.59	35,124	396164.83	4566604.71	0	1.40	0.80			3/27/2018 0:00	9:17:49			
SU 3	-1.12	33,981	396164.88	4566605.45	0	1.40	0.80			3/27/2018 0:00	9:17:50			
SU 3	-0.18	36,010	396164.92	4566606.15	0	1.40	0.80			3/27/2018 0:00	9:17:51			
SU 3	-0.25	35,866	396165.12	4566606.72	0	1.40	0.80			3/27/2018 0:00	9:17:52			
SU 3	0.14	36,716	396165.64	4566607.3	0	1.40	0.80			3/27/2018 0:00	9:17:53			
SU 3	0.41	37,289	396166.17	4566607.73	0	1.40	0.80			3/27/2018 0:00	9:17:54			
SU 3	0.36	37,192	396166.79	4566607.93	0	1.40	0.80			3/27/2018 0:00	9:17:55			
SU 3	0.17	36,778	396167.46	4566608.15	0	1.40	0.80			3/27/2018 0:00	9:17:56			

SU	Z-Score	CPM	Easting	Northing	MSL	PDOP	HDOP	CorrType	RcvrType	GPS_Date	GPS_Time	Update	FeatName	Datafile
SU 3	-0.5	35,324	396168.15	4566608.22	0	1.40	0.80			3/27/2018 0:00	9:17:57			
SU 3	-0.43	35,471	396168.86	4566608.25	0	1.40	0.80			3/27/2018 0:00	9:17:58			
SU 3	-0.55	35,207	396169.55	4566608.37	0	1.40	0.80			3/27/2018 0:00	9:17:59			
SU 3	-0.4	35,531	396170.18	4566608.45	0	1.40	0.80			3/27/2018 0:00	9:18:00			
SU 3	-0.42	35,493	396170.68	4566608.66	0	1.40	0.80			3/27/2018 0:00	9:18:01			
SU 3	-0.27	35,813	396171.2	4566608.62	0	1.40	0.80			3/27/2018 0:00	9:18:02			
SU 3	-0.08	36,223	396171.72	4566608.59	0	1.40	0.80			3/27/2018 0:00	9:18:03			
SU 3	0.16	36,746	396172.1	4566608.4	0	1.40	0.80			3/27/2018 0:00	9:18:04			
SU 3	1.57	39,816	396172.55	4566608.29	0	1.40	0.80			3/27/2018 0:00	9:18:05			
SU 3	2.62	42,084	396173.11	4566608.1	0	1.40	0.80			3/27/2018 0:00	9:18:06			
SU 3	1.55	39,771	396173.58	4566608.26	0	1.40	0.80			3/27/2018 0:00	9:18:07			
SU 3	2.1	40,962	396174.15	4566608.65	0	1.40	0.80			3/27/2018 0:00	9:18:08			
SU 3	1.67	40,030	396174.28	4566609.06	0	1.40	0.80			3/27/2018 0:00	9:18:09			
SU 3	1.55	39,767	396174.27	4566609.26	0	1.40	0.80			3/27/2018 0:00	9:18:10			
SU 3	1.63	39,941	396174.09	4566609.75	0	1.40	0.80			3/27/2018 0:00	9:18:11			
SU 3	0.56	37,611	396173.75	4566609.92	0	1.40	0.80			3/27/2018 0:00	9:18:12			
SU 3	0.27	36,981	396173.48	4566610.11	0	1.40	0.80			3/27/2018 0:00	9:18:13			
SU 3	0.71	37,955	396173.22	4566609.8	0	1.40	0.80			3/27/2018 0:00	9:18:14			
SU 3	0.95	38,468	396173.02	4566609.29	0	1.40	0.80			3/27/2018 0:00	9:18:15			
SU 3	-0.28	35,807	396172.83	4566608.93	0	1.40	0.80			3/27/2018 0:00	9:18:16			
SU 3	0.68	37,871	396172.97	4566608.56	0	1.40	0.80			3/27/2018 0:00	9:18:17			
SU 3	0.51	37,518	396173.15	4566608.12	0	1.40	0.80			3/27/2018 0:00	9:18:18			
SU 3	1.92	40,579	396173.29	4566608.16	0	1.40	0.80			3/27/2018 0:00	9:18:19			
SU 3	1.67	40,024	396173.69	4566608.03	0	1.40	0.80			3/27/2018 0:00	9:18:20			
SU 3	1.65	39,976	396174.38	4566608.11	0	1.40	0.80			3/27/2018 0:00	9:18:21			
SU 3	1.36	39,364	396175.03	4566608.68	0	1.40	0.80			3/27/2018 0:00	9:18:22			
SU 3	1.25	39,121	396175.22	4566609.41	0	1.40	0.80			3/27/2018 0:00	9:18:23			
SU 3	1.07	38,730	396175.21	4566610.11	0	1.40	0.80			3/27/2018 0:00	9:18:24			
SU 3	0.97	38,505	396175.34	4566610.83	0	1.40	0.80			3/27/2018 0:00	9:18:25			
SU 3	-0.35	35,653	396175.37	4566611.54	0	1.40	0.80			3/27/2018 0:00	9:18:26			
SU 3	0.24	36,933	396175.44	4566612.32	0	1.40	0.80			3/27/2018 0:00	9:18:27			
SU 3	-0.41	35,513	396175.24	4566613.09	0	1.40	0.80			3/27/2018 0:00	9:18:28			
SU 3	0.88	38,308	396174.63	4566613.56	0	1.40	0.80			3/27/2018 0:00	9:18:29			
SU 3	0.48	37,447	396173.79	4566613.69	0	1.40	0.80			3/27/2018 0:00	9:18:30			
SU 3	0.19	36,811	396173.23	4566613.28	0	1.40	0.80			3/27/2018 0:00	9:18:31			
SU 3	0.58	37,672	396172.78	4566612.94	0	1.40	0.80			3/27/2018 0:00	9:18:32			
SU 3	-0.05	36,298	396172.65	4566612.82	0	1.40	0.80			3/27/2018 0:00	9:18:33			
SU 3	-0.84	34,574	396172.62	4566612.8	0	1.40	0.80			3/27/2018 0:00	9:18:34			
SU 3	-0.57	35,163	396172.63	4566612.81	0	1.40	0.80			3/27/2018 0:00	9:18:35			
SU 3	-1.14	33,930	396172.6	4566612.79	0	1.40	0.80			3/27/2018 0:00	9:18:36			
SU 3	-0.7	34,882	396172.57	4566612.76	0	1.40	0.80			3/27/2018 0:00	9:18:37			
SU 3	-0.01	36,380	396172.52	4566612.76	0	1.40	0.80			3/27/2018 0:00	9:18:38			
SU 3	-0.41	35,525	396172.57	4566612.82	0	1.40	0.80			3/27/2018 0:00	9:18:39			
SU 3	0.3	37,051	396172.6	4566612.84	0	1.40	0.80			3/27/2018 0:00	9:18:40			
SU 3	-0.05	36,292	396172.61	4566612.84	0	1.40	0.80			3/27/2018 0:00	9:18:41			
SU 3	-0.13	36,133	396172.61	4566612.82	0	1.40	0.80			3/27/2018 0:00	9:18:42			
SU 3	-0.37	35,613	396172.62	4566612.84	0	1.40	0.80			3/27/2018 0:00	9:18:43			
SU 3	0.16	36,743	396172.61	4566612.86	0	1.40	0.80			3/27/2018 0:00	9:18:44			
SU 3	0.52	37,535	396172.6	4566612.86	0	1.40	0.80			3/27/2018 0:00	9:18:45			
SU 3	0.14	36,714	396172.56	4566612.79	0	1.40	0.80			3/27/2018 0:00	9:18:46			
SU 3	-0.52	35,278	396172.59	4566612.8	0	1.40	0.80			3/27/2018 0:00	9:18:47			
SU 3	0.56	37,619	396172.62	4566612.84	0	1.40	0.80			3/27/2018 0:00	9:18:48			

SU	Z-Score	CPM	Easting	Northing	MSL	PDOP	HDOP	CorrType	RcvrType	GPS_Date	GPS_Time	Update	FeatName	Datafile
SU 3	0.5	37,485	396172.61	4566612.87	0	1.40	0.80			3/27/2018 0:00	9:18:49			
SU 3	-0.42	35,501	396172.61	4566612.88	0	1.40	0.80			3/27/2018 0:00	9:18:50			
SU 3	0.31	37,078	396172.83	4566612.69	0	1.40	0.80			3/27/2018 0:00	9:19:46			
SU 3	-0.67	34,949	396172.88	4566612.67	0	1.40	0.80			3/27/2018 0:00	9:19:47			
SU 3	0.47	37,417	396172.88	4566612.67	0	1.40	0.80			3/27/2018 0:00	9:19:48			
SU 3	0.52	37,524	396172.85	4566612.7	0	1.40	0.80			3/27/2018 0:00	9:19:49			
SU 3	-0.18	36,021	396172.83	4566612.72	0	1.40	0.80			3/27/2018 0:00	9:19:50			
SU 3	0.3	37,055	396172.84	4566612.68	0	1.40	0.80			3/27/2018 0:00	9:19:51			
SU 3	-0.36	35,633	396172.88	4566612.5	0	1.40	0.80			3/27/2018 0:00	9:19:52			
SU 3	0.3	37,048	396172.66	4566612.14	0	1.40	0.80			3/27/2018 0:00	9:19:53			
SU 3	0.83	38,212	396172.54	4566611.65	0	1.40	0.80			3/27/2018 0:00	9:19:54			
SU 3	0.23	36,913	396172.53	4566611.37	0	1.40	0.80			3/27/2018 0:00	9:19:55			
SU 3	-0.16	36,048	396172.57	4566611.33	0	1.40	0.80			3/27/2018 0:00	9:19:56			
SU 3	-0.02	36,372	396172.58	4566611.33	0	1.40	0.80			3/27/2018 0:00	9:19:57			
SU 3	-0.68	34,923	396172.55	4566611.33	0	1.40	0.80			3/27/2018 0:00	9:19:58			
SU 3	-0.03	36,330	396172.51	4566611.31	0	1.40	0.80			3/27/2018 0:00	9:19:59			
SU 3	-0.63	35,032	396172.49	4566611.31	0	1.40	0.80			3/27/2018 0:00	9:20:00			
SU 3	0.92	38,398	396172.48	4566611.31	0	1.40	0.80			3/27/2018 0:00	9:20:01			
SU 3	1.11	38,819	396172.41	4566611.29	0	1.40	0.80			3/27/2018 0:00	9:20:02			
SU 3	0.25	36,945	396172.26	4566611.27	0	1.40	0.80			3/27/2018 0:00	9:20:03			
SU 3	0.53	37,556	396172.22	4566610.8	0	1.40	0.80			3/27/2018 0:00	9:20:04			
SU 3	0.35	37,169	396172.3	4566610.17	0	1.40	0.80			3/27/2018 0:00	9:20:05			
SU 3	0.76	38,062	396172.57	4566609.66	0	1.40	0.80			3/27/2018 0:00	9:20:06			
SU 3	0.16	36,755	396172.72	4566609.01	0	1.40	0.80			3/27/2018 0:00	9:20:07			
SU 3	0.67	37,868	396172.82	4566608.32	0	1.40	0.80			3/27/2018 0:00	9:20:08			
SU 3	1.01	38,597	396172.83	4566607.63	0	1.40	0.80			3/27/2018 0:00	9:20:09			
SU 3	0.87	38,299	396172.68	4566607.03	0	1.40	0.80			3/27/2018 0:00	9:20:10			
SU 3	0.08	36,574	396172.48	4566606.39	0	1.40	0.80			3/27/2018 0:00	9:20:11			
SU 3	0.76	38,063	396172.27	4566605.58	0	1.40	0.80			3/27/2018 0:00	9:20:12			
SU 3	-1.4	33,374	396175.16	4566584.36	0	1.40	0.80			3/27/2018 0:00	9:21:14			
SU 3	-1.47	33,213	396174.78	4566583.74	0	1.40	0.80			3/27/2018 0:00	9:21:15			
SU 3	-0.02	36,353	396174.27	4566583.1	0	1.40	0.80			3/27/2018 0:00	9:21:16			
SU 3	0.09	36,598	396173.67	4566582.52	0	1.40	0.80			3/27/2018 0:00	9:21:17			
SU 3	-0.92	34,409	396173.21	4566581.95	0	1.40	0.80			3/27/2018 0:00	9:21:18			
SU 3	0.13	36,682	396172.65	4566581.44	0	1.40	0.80			3/27/2018 0:00	9:21:19			
SU 3	-0.37	35,600	396171.95	4566581.03	0	1.40	0.80			3/27/2018 0:00	9:21:20			
SU 3	0.25	36,950	396171.34	4566580.8	0	1.40	0.80			3/27/2018 0:00	9:21:21			
SU 3	-0.22	35,937	396170.65	4566580.9	0	1.40	0.80			3/27/2018 0:00	9:21:22			
SU 3	-0.79	34,694	396169.78	4566580.93	0	1.40	0.80			3/27/2018 0:00	9:21:23			
SU 3	0.08	36,573	396168.8	4566580.83	0	1.40	0.80			3/27/2018 0:00	9:21:24			
SU 3	0.4	37,283	396168.04	4566580.72	0	1.40	0.80			3/27/2018 0:00	9:21:25			
SU 3	-0.72	34,850	396167.28	4566580.36	0	1.40	0.80			3/27/2018 0:00	9:21:26			
SU 3	-0.22	35,922	396166.53	4566580	0	1.40	0.80			3/27/2018 0:00	9:21:27			
SU 3	0.05	36,520	396165.82	4566579.7	0	1.40	0.80			3/27/2018 0:00	9:21:28			
SU 3	0.09	36,610	396165.12	4566579.34	0	1.40	0.80			3/27/2018 0:00	9:21:29			
SU 3	-0.17	36,032	396164.34	4566579.17	0	1.40	0.80			3/27/2018 0:00	9:21:30			
SU 3	-0.1	36,188	396163.57	4566579.23	0	1.40	0.80			3/27/2018 0:00	9:21:31			
SU 3	0.72	37,967	396162.89	4566579.31	0	1.40	0.80			3/27/2018 0:00	9:21:32			
SU 3	0.26	36,971	396162.27	4566579.74	0	1.40	0.80			3/27/2018 0:00	9:21:33			
SU 3	-0.01	36,393	396161.78	4566580.4	0	1.40	0.80			3/27/2018 0:00	9:21:34			
SU 3	-0.29	35,768	396161.28	4566581.02	0	1.40	0.80			3/27/2018 0:00	9:21:35			
SU 3	-0.19	36,002	396160.95	4566581.77	0	1.40	0.80			3/27/2018 0:00	9:21:36			

SU	Z-Score	CPM	Easting	Northing	MSL	PDOP	HDOP	CorrType	RcvrType	GPS_Date	GPS_Time	Update	FeatName	Datafile
SU 3	0.34	37,140	396160.79	4566582.51	0	1.40	0.80			3/27/2018 0:00	9:21:37			
SU 3	0.64	37,785	396160.6	4566583.29	0	1.40	0.80			3/27/2018 0:00	9:21:38			
SU 3	0.78	38,096	396160.59	4566584.16	0	1.40	0.80			3/27/2018 0:00	9:21:39			
SU 3	0.39	37,244	396160.67	4566585.03	0	1.40	0.80			3/27/2018 0:00	9:21:40			
SU 3	0.7	37,931	396160.67	4566585.81	0	1.40	0.80			3/27/2018 0:00	9:21:41			
SU 3	1.21	39,032	396160.87	4566586.54	0	1.40	0.80			3/27/2018 0:00	9:21:42			
SU 3	0.23	36,908	396161.27	4566587.26	0	1.40	0.80			3/27/2018 0:00	9:21:43			
SU 3	0.36	37,187	396161.56	4566588.17	0	1.40	0.80			3/27/2018 0:00	9:21:44			
SU 3	1.1	38,786	396161.84	4566588.92	0	1.40	0.80			3/27/2018 0:00	9:21:45			
SU 3	1.31	39,246	396162.06	4566589.49	0	1.40	0.80			3/27/2018 0:00	9:21:46			
SU 3	0.71	37,951	396162.05	4566589.69	0	1.40	0.80			3/27/2018 0:00	9:21:47			
SU 3	1.05	38,677	396161.89	4566589.48	0	1.40	0.80			3/27/2018 0:00	9:21:48			
SU 3	0.36	37,179	396161.99	4566589.38	0	1.40	0.80			3/27/2018 0:00	9:21:49			
SU 3	-0.38	35,575	396162.31	4566589.03	0	1.40	0.80			3/27/2018 0:00	9:21:50			
SU 3	0.46	37,393	396162.96	4566588.69	0	1.40	0.80			3/27/2018 0:00	9:21:51			
SU 3	1.15	38,898	396163.58	4566588.4	0	1.40	0.80			3/27/2018 0:00	9:21:52			
SU 3	-0.02	36,364	396164.12	4566588.25	0	1.40	0.80			3/27/2018 0:00	9:21:53			
SU 3	0.96	38,491	396164.77	4566588.15	0	1.40	0.80			3/27/2018 0:00	9:21:54			
SU 3	1.11	38,812	396165.41	4566588.06	0	1.40	0.80			3/27/2018 0:00	9:21:55			
SU 3	0.21	36,853	396165.41	4566588.26	0	1.40	0.80			3/27/2018 0:00	9:21:56			
SU 3	0.04	36,499	396163.7	4566587.6	0	1.40	0.80			3/27/2018 0:00	9:24:24			
SU 3	0.69	37,892	396163.62	4566587.7	0	1.40	0.80			3/27/2018 0:00	9:24:25			
SU 3	0.07	36,563	396163.62	4566587.59	0	1.40	0.80			3/27/2018 0:00	9:24:26			
SU 3	0.94	38,450	396163.6	4566587.69	0	1.40	0.80			3/27/2018 0:00	9:24:27			
SU 3	1.28	39,192	396163.46	4566587.82	0	1.40	0.80			3/27/2018 0:00	9:24:28			
SU 3	1.59	39,858	396162.99	4566587.53	0	1.40	0.80			3/27/2018 0:00	9:24:29			
SU 3	0.87	38,284	396162.84	4566587.31	0	1.40	0.80			3/27/2018 0:00	9:24:30			
SU 3	0.71	37,951	396162.79	4566587.29	0	1.40	0.80			3/27/2018 0:00	9:24:31			
SU 3	0.72	37,957	396162.76	4566587.29	0	1.40	0.80			3/27/2018 0:00	9:24:32			
SU 3	0.71	37,938	396162.82	4566587.34	0	1.40	0.80			3/27/2018 0:00	9:24:33			
SU 3	0.1	36,617	396162.91	4566587.42	0	1.40	0.80			3/27/2018 0:00	9:24:34			
SU 3	0.63	37,774	396163.15	4566587.26	0	1.40	0.80			3/27/2018 0:00	9:24:35			
SU 3	0.39	37,247	396163.6	4566586.97	0	1.40	0.80			3/27/2018 0:00	9:24:36			
SU 3	-0.47	35,376	396164.32	4566586.77	0	1.40	0.80			3/27/2018 0:00	9:24:37			
SU 3	-0.11	36,174	396165.08	4566586.81	0	1.40	0.80			3/27/2018 0:00	9:24:38			
SU 3	0.83	38,203	396165.61	4566586.62	0	1.40	0.80			3/27/2018 0:00	9:24:39			
SU 3	-0.1	36,191	396166.24	4566586.19	0	1.40	0.80			3/27/2018 0:00	9:24:40			
SU 3	-0.03	36,347	396167	4566585.9	0	1.40	0.80			3/27/2018 0:00	9:24:41			
SU 3	-0.4	35,546	396167.65	4566585.62	0	1.40	0.80			3/27/2018 0:00	9:24:42			
SU 3	0.26	36,966	396168.36	4566585.32	0	1.40	0.80			3/27/2018 0:00	9:24:43			
SU 3	0.28	37,021	396169.15	4566585.14	0	1.40	0.80			3/27/2018 0:00	9:24:44			
SU 3	0.82	38,175	396169.83	4566584.9	0	1.40	0.80			3/27/2018 0:00	9:24:45			
SU 3	-0.34	35,673	396170.56	4566584.74	0	1.40	0.80			3/27/2018 0:00	9:24:46			
SU 3	-0.69	34,898	396171.33	4566584.63	0	1.40	0.80			3/27/2018 0:00	9:24:47			
SU 3	0.23	36,894	396172.15	4566584.48	0	1.40	0.80			3/27/2018 0:00	9:24:48			
SU 3	0.28	37,003	396172.9	4566584.45	0	1.40	0.80			3/27/2018 0:00	9:24:49			
SU 3	0.33	37,121	396173.56	4566584.3	0	1.40	0.80			3/27/2018 0:00	9:24:50			
SU 3	0.08	36,580	396174.38	4566584.06	0	1.40	0.80			3/27/2018 0:00	9:24:51			
SU 3	-0.51	35,305	396175.11	4566584.04	0	1.40	0.80			3/27/2018 0:00	9:24:52			
SU 3	-0.47	35,376	396175.68	4566583.96	0	1.40	0.80			3/27/2018 0:00	9:24:53			
SU 3	-0.27	35,814	396176.32	4566583.64	0	1.40	0.80			3/27/2018 0:00	9:24:54			
SU 3	-1.63	32,863	396176.9	4566583.21	0	1.40	0.80			3/27/2018 0:00	9:24:55			

SU	Z-Score	CPM	Easting	Northing	MSL	PDOP	HDOP	CorrType	RcvrType	GPS_Date	GPS_Time	Update	FeatName	Datafile
SU 3	-0.09	36,206	396177.39	4566582.72	0	1.40	0.80			3/27/2018 0:00	9:24:56			
SU 3	-1.23	33,741	396177.89	4566582.38	0	1.40	0.80			3/27/2018 0:00	9:24:57			
SU 3	-0.56	35,195	396178.37	4566582.06	0	1.40	0.80			3/27/2018 0:00	9:24:58			
SU 3	-1.43	33,308	396178.84	4566581.63	0	1.40	0.80			3/27/2018 0:00	9:24:59			
SU 3	-0.26	35,837	396179.35	4566581.17	0	1.40	0.80			3/27/2018 0:00	9:25:00			
SU 3	-0.14	36,109	396179.93	4566580.8	0	1.40	0.80			3/27/2018 0:00	9:25:01			
SU 3	0.12	36,657	396180.49	4566580.46	0	1.40	0.80			3/27/2018 0:00	9:25:02			
SU 3	0.03	36,464	396180.96	4566580.3	0	1.40	0.80			3/27/2018 0:00	9:25:03			
SU 3	0.17	36,776	396181.19	4566580.11	0	1.40	0.80			3/27/2018 0:00	9:25:04			
SU 3	-0.17	36,044	396181.24	4566580.02	0	1.40	0.80			3/27/2018 0:00	9:25:05			
SU 3	-0.13	36,131	396181.63	4566579.97	0	1.40	0.80			3/27/2018 0:00	9:25:06			
SU 3	0.45	37,382	396182.27	4566579.67	0	1.40	0.80			3/27/2018 0:00	9:25:07			
SU 3	-0.24	35,895	396182.8	4566579.57	0	1.40	0.80			3/27/2018 0:00	9:25:08			
SU 3	-0.05	36,303	396183.48	4566579.46	0	1.40	0.80			3/27/2018 0:00	9:25:09			
SU 3	0.03	36,466	396184.22	4566579.61	0	1.40	0.80			3/27/2018 0:00	9:25:10			
SU 3	0.68	37,886	396185.01	4566580.05	0	1.40	0.80			3/27/2018 0:00	9:25:11			
SU 3	0.67	37,851	396185.77	4566580.7	0	1.40	0.80			3/27/2018 0:00	9:25:12			
SU 3	0.77	38,083	396186.25	4566581.49	0	1.40	0.80			3/27/2018 0:00	9:25:13			
SU 3	1.13	38,860	396186.4	4566582.23	0	1.40	0.80			3/27/2018 0:00	9:25:14			
SU 3	-0.18	36,025	396186.35	4566582.71	0	1.40	0.80			3/27/2018 0:00	9:25:15			
SU 3	-1.45	33,260	396226.11	4566575.01	0	1.40	0.80			3/27/2018 0:00	9:26:21			
SU 3	-1.82	32,465	396226.66	4566574.57	0	1.40	0.80			3/27/2018 0:00	9:26:22			
SU 3	-1.01	34,216	396227.16	4566574.04	0	1.40	0.80			3/27/2018 0:00	9:26:23			
SU 3	-1.35	33,484	396227.69	4566573.48	0	1.40	0.80			3/27/2018 0:00	9:26:24			
SU 3	-1.74	32,641	396227.99	4566573.16	0	1.40	0.80			3/27/2018 0:00	9:26:25			
SU 3	-1.68	32,760	396228.2	4566573.15	0	1.40	0.80			3/27/2018 0:00	9:26:26			
SU 3	-1.98	32,100	396228.18	4566573.41	0	1.40	0.80			3/27/2018 0:00	9:26:27			
SU 3	-2.59	30,795	396228.31	4566573.63	0	1.40	0.80			3/27/2018 0:00	9:26:28			
SU 3	-2.21	31,608	396228.42	4566573.72	0	1.40	0.80			3/27/2018 0:00	9:26:29			
SU 3	-1.72	32,682	396228.45	4566573.73	0	1.40	0.80			3/27/2018 0:00	9:26:30			
SU 3	-2.1	31,840	396228.48	4566573.71	0	1.40	0.80			3/27/2018 0:00	9:26:31			
SU 3	-1.98	32,110	396228.49	4566573.7	0	1.40	0.80			3/27/2018 0:00	9:26:32			
SU 3	-1.66	32,807	396228.49	4566573.72	0	1.40	0.80			3/27/2018 0:00	9:26:33			
SU 3	-2.45	31,091	396228.32	4566573.89	0	1.40	0.80			3/27/2018 0:00	9:26:34			
SU 3	-2.47	31,053	396228.02	4566574.26	0	1.40	0.80			3/27/2018 0:00	9:26:35			
SU 3	-2.17	31,703	396227.57	4566574.65	0	1.40	0.80			3/27/2018 0:00	9:26:36			
SU 3	-2.07	31,925	396227.2	4566575.16	0	1.40	0.80			3/27/2018 0:00	9:26:37			
SU 3	-0.3	35,755	396206.41	4566579.7	0	1.30	0.80			3/27/2018 0:00	9:27:44			
SU 3	-0.66	34,979	396205.85	4566579.81	0	1.30	0.80			3/27/2018 0:00	9:27:45			
SU 3	-0.69	34,904	396205.3	4566579.9	0	1.30	0.80			3/27/2018 0:00	9:27:46			
SU 3	-1.35	33,476	396204.7	4566580.17	0	1.30	0.80			3/27/2018 0:00	9:27:47			
SU 3	-0.39	35,549	396204.13	4566580.51	0	1.30	0.80			3/27/2018 0:00	9:27:48			
SU 3	-1.61	32,917	396203.57	4566580.91	0	1.30	0.80			3/27/2018 0:00	9:27:49			
SU 3	-0.63	35,038	396201.59	4566581.28	0	1.30	0.80			3/27/2018 0:00	9:27:52			
SU 3	-1.45	33,269	396200.98	4566581.03	0	1.30	0.80			3/27/2018 0:00	9:27:53			
SU 3	-1.65	32,827	396200.51	4566580.93	0	1.30	0.80			3/27/2018 0:00	9:27:54			
SU 3	-1.22	33,766	396199.96	4566580.96	0	1.30	0.80			3/27/2018 0:00	9:27:55			
SU 3	-2.37	31,271	396199.32	4566581.19	0	1.30	0.80			3/27/2018 0:00	9:27:56			
SU 3	-0.36	35,628	396198.64	4566581.3	0	1.30	0.80			3/27/2018 0:00	9:27:57			
SU 3	-1.64	32,847	396197.92	4566581.15	0	1.30	0.80			3/27/2018 0:00	9:27:58			
SU 3	-1.16	33,891	396197.26	4566580.99	0	1.30	0.80			3/27/2018 0:00	9:27:59			
SU 3	-1.81	32,473	396196.67	4566580.9	0	1.30	0.80			3/27/2018 0:00	9:28:00			

SU	Z-Score	CPM	Easting	Northing	MSL	PDOP	HDOP	CorrType	RcvrType	GPS_Date	GPS_Time	Update	FeatName	Datafile
SU 3	-1.88	32,328	396196.01	4566581.05	0	1.30	0.80			3/27/2018 0:00	9:28:01			
SU 3	-0.39	35,562	396195.65	4566581.22	0	1.30	0.80			3/27/2018 0:00	9:28:02			
SU 3	-0.69	34,900	396195.5	4566581.22	0	1.30	0.80			3/27/2018 0:00	9:28:03			
SU 3	-1.67	32,785	396195.17	4566581.18	0	1.30	0.80			3/27/2018 0:00	9:28:04			
SU 3	-1.64	32,856	396194.56	4566581.11	0	1.30	0.80			3/27/2018 0:00	9:28:05			
SU 3	-0.04	36,324	396193.91	4566581.3	0	1.30	0.80			3/27/2018 0:00	9:28:06			
SU 3	-0.5	35,331	396193.29	4566581.56	0	1.30	0.80			3/27/2018 0:00	9:28:07			
SU 3	-0.51	35,292	396192.67	4566581.7	0	1.30	0.80			3/27/2018 0:00	9:28:08			
SU 3	0.09	36,603	396191.96	4566581.89	0	1.30	0.80			3/27/2018 0:00	9:28:09			
SU 3	0.27	36,990	396191.25	4566582.01	0	1.30	0.80			3/27/2018 0:00	9:28:10			
SU 3	-0.06	36,277	396190.45	4566582.24	0	1.30	0.80			3/27/2018 0:00	9:28:11			
SU 3	-0.2	35,978	396188.21	4566582.58	0	1.30	0.80			3/27/2018 0:00	9:28:14			
SU 3	0.09	36,598	396186.82	4566582.61	0	1.30	0.80			3/27/2018 0:00	9:28:16			
SU 3	-0.62	35,069	396186.09	4566582.73	0	1.30	0.80			3/27/2018 0:00	9:28:17			
SU 3	0.5	37,494	396184.87	4566582.81	0	1.30	0.80			3/27/2018 0:00	9:28:19			
SU 3	0.38	37,227	396184.15	4566582.91	0	1.30	0.80			3/27/2018 0:00	9:28:20			
SU 3	0.02	36,440	396174.29	4566584.98	0	1.60	0.90			3/27/2018 0:00	9:28:34			
SU 3	-0.41	35,510	396173.56	4566585.11	0	1.60	0.90			3/27/2018 0:00	9:28:35			
SU 3	-0.92	34,407	396172.77	4566585.11	0	1.60	0.90			3/27/2018 0:00	9:28:36			
SU 3	-1.02	34,192	396171.93	4566585.14	0	1.60	0.90			3/27/2018 0:00	9:28:37			
SU 3	-0.48	35,368	396171.12	4566585.21	0	1.60	0.90			3/27/2018 0:00	9:28:38			
SU 3	-0.62	35,062	396170.39	4566585.2	0	1.60	0.90			3/27/2018 0:00	9:28:39			
SU 3	-0.15	36,071	396169.72	4566585.35	0	1.60	0.90			3/27/2018 0:00	9:28:40			
SU 3	-0.58	35,153	396168.95	4566585.35	0	1.60	0.90			3/27/2018 0:00	9:28:41			
SU 3	0.38	37,228	396168.19	4566585.19	0	1.60	0.90			3/27/2018 0:00	9:28:42			
SU 3	-0.27	35,827	396167.63	4566585.19	0	1.60	0.90			3/27/2018 0:00	9:28:43			
SU 3	0.15	36,736	396166.99	4566584.98	0	1.60	0.90			3/27/2018 0:00	9:28:44			
SU 3	0.47	37,414	396166.26	4566584.85	0	1.60	0.90			3/27/2018 0:00	9:28:45			
SU 3	-0.19	35,987	396165.58	4566584.75	0	1.60	0.90			3/27/2018 0:00	9:28:46			
SU 3	-0.16	36,058	396164.99	4566584.74	0	1.60	0.90			3/27/2018 0:00	9:28:47			
SU 3	1.13	38,864	396164.61	4566584.92	0	1.60	0.90			3/27/2018 0:00	9:28:48			
SU 3	-0.71	34,856	396164.5	4566585.23	0	1.60	0.90			3/27/2018 0:00	9:28:49			
SU 3	-0.83	34,604	396164.93	4566585.52	0	1.60	0.90			3/27/2018 0:00	9:28:50			
SU 3	0	36,401	396165.62	4566585.74	0	1.60	0.90			3/27/2018 0:00	9:28:51			
SU 3	0.01	36,430	396166.3	4566586.06	0	1.60	0.90			3/27/2018 0:00	9:28:52			
SU 3	0.71	37,937	396167	4566586.28	0	1.60	0.90			3/27/2018 0:00	9:28:53			
SU 3	0.17	36,784	396167.65	4566586.43	0	1.60	0.90			3/27/2018 0:00	9:28:54			
SU 3	0.17	36,766	396168.35	4566586.46	0	1.60	0.90			3/27/2018 0:00	9:28:55			
SU 3	-0.69	34,901	396169.13	4566586.3	0	1.60	0.90			3/27/2018 0:00	9:28:56			
SU 3	-0.42	35,485	396169.84	4566586.34	0	1.60	0.90			3/27/2018 0:00	9:28:57			
SU 3	-0.19	35,991	396170.57	4566586.39	0	1.60	0.90			3/27/2018 0:00	9:28:58			
SU 3	0.16	36,743	396165.93	4566598.42	0	1.50	0.90			3/27/2018 0:00	9:30:29			
SU 3	0.04	36,485	396165.97	4566599.03	0	1.50	0.90			3/27/2018 0:00	9:30:30			
SU 3	0.49	37,471	396166.05	4566599.71	0	1.50	0.90			3/27/2018 0:00	9:30:31			
SU 3	0.29	37,027	396166.12	4566600.4	0	1.50	0.90			3/27/2018 0:00	9:30:32			
SU 3	-0.41	35,507	396166.32	4566601.1	0	1.50	0.90			3/27/2018 0:00	9:30:33			
SU 3	-0.53	35,246	396166.42	4566601.74	0	1.50	0.90			3/27/2018 0:00	9:30:34			
SU 3	-0.85	34,551	396166.49	4566602.07	0	1.50	0.90			3/27/2018 0:00	9:30:35			
SU 3	-1.22	33,748	396166.49	4566602.13	0	1.50	0.90			3/27/2018 0:00	9:30:36			
SU 3	0.34	37,147	396166.53	4566602.33	0	1.50	0.90			3/27/2018 0:00	9:30:37			
SU 3	0.91	38,386	396166.6	4566602.82	0	1.50	0.90			3/27/2018 0:00	9:30:38			
SU 3	1.62	39,926	396166.73	4566603.44	0	1.50	0.90			3/27/2018 0:00	9:30:39			

SU	Z-Score	CPM	Easting	Northing	MSL	PDOP	HDOP	CorrType	RcvrType	GPS_Date	GPS_Time	Update	FeatName	Datafile
SU 3	-0.36	35,631	396166.83	4566604.09	0	1.50	0.90			3/27/2018 0:00	9:30:40			
SU 3	-0.66	34,976	396166.89	4566604.64	0	1.50	0.90			3/27/2018 0:00	9:30:41			
SU 3	-1.37	33,427	396167.12	4566605.18	0	1.50	0.90			3/27/2018 0:00	9:30:42			
SU 3	-0.9	34,456	396167.29	4566605.76	0	1.50	0.90			3/27/2018 0:00	9:30:43			
SU 3	-1.14	33,934	396167.6	4566606.36	0	1.50	0.90			3/27/2018 0:00	9:30:44			
SU 3	-1.3	33,593	396167.81	4566607.03	0	1.50	0.90			3/27/2018 0:00	9:30:45			
SU 3	-1.74	32,638	396167.83	4566607.66	0	1.50	0.90			3/27/2018 0:00	9:30:46			
SU 3	-0.46	35,399	396167.73	4566607.76	0	1.50	0.90			3/27/2018 0:00	9:30:47			
SU 3	-1.39	33,390	396167.79	4566607.77	0	1.50	0.90			3/27/2018 0:00	9:30:48			
SU 3	-0.89	34,477	396168.06	4566607.95	0	1.50	0.90			3/27/2018 0:00	9:30:49			
SU 3	-0.32	35,709	396168.59	4566608.04	0	1.50	0.90			3/27/2018 0:00	9:30:50			
SU 3	-0.68	34,937	396169.1	4566607.91	0	1.50	0.90			3/27/2018 0:00	9:30:51			
SU 3	-0.99	34,264	396169.5	4566607.82	0	1.50	0.90			3/27/2018 0:00	9:30:52			
SU 3	-0.39	35,566	396169.79	4566607.65	0	1.50	0.90			3/27/2018 0:00	9:30:53			
SU 3	-0.07	36,251	396170.05	4566607.71	0	1.50	0.90			3/27/2018 0:00	9:30:54			
SU 3	-0.56	35,193	396170.36	4566608.12	0	1.50	0.90			3/27/2018 0:00	9:30:55			
SU 3	0.19	36,818	396170.38	4566608.48	0	1.50	0.90			3/27/2018 0:00	9:30:56			
SU 3	0.67	37,854	396170.32	4566608.66	0	1.50	0.90			3/27/2018 0:00	9:30:57			
SU 3	1.08	38,743	396170.49	4566608.8	0	1.50	0.90			3/27/2018 0:00	9:30:58			
SU 3	0.05	36,506	396170.77	4566609.04	0	1.50	0.90			3/27/2018 0:00	9:30:59			
SU 3	-0.2	35,976	396171.21	4566609.14	0	1.50	0.90			3/27/2018 0:00	9:31:00			
SU 3	-0.58	35,154	396171.71	4566609.21	0	1.50	0.90			3/27/2018 0:00	9:31:01			
SU 3	-0.49	35,338	396172.26	4566609.38	0	1.50	0.90			3/27/2018 0:00	9:31:02			
SU 3	0.04	36,494	396172.68	4566609.9	0	1.50	0.90			3/27/2018 0:00	9:31:03			
SU 3	0.26	36,963	396172.72	4566610.64	0	1.50	0.90			3/27/2018 0:00	9:31:04			
SU 3	-0.5	35,310	396172.52	4566611.43	0	1.50	0.90			3/27/2018 0:00	9:31:05			
SU 3	-0.58	35,137	396172.19	4566611.92	0	1.50	0.90			3/27/2018 0:00	9:31:06			
SU 3	0.09	36,594	396171.82	4566612.07	0	1.50	0.90			3/27/2018 0:00	9:31:07			
SU 3	1.08	38,758	396172	4566612.16	0	1.50	0.90			3/27/2018 0:00	9:31:08			
SU 3	0.17	36,779	396172.48	4566612.34	0	1.50	0.90			3/27/2018 0:00	9:31:09			
SU 3	1.08	38,745	396173.05	4566612.47	0	1.50	0.90			3/27/2018 0:00	9:31:10			
SU 3	-0.44	35,456	396173.42	4566612.6	0	1.50	0.90			3/27/2018 0:00	9:31:11			
SU 3	0.76	38,054	396173.67	4566612.39	0	1.50	0.90			3/27/2018 0:00	9:31:12			
SU 3	-0.35	35,643	396173.89	4566612.33	0	1.50	0.90			3/27/2018 0:00	9:31:13			
SU 3	-0.13	36,120	396174	4566612.13	0	1.50	0.90			3/27/2018 0:00	9:31:14			
SU 3	0.84	38,220	396173.66	4566611.88	0	1.50	0.90			3/27/2018 0:00	9:31:15			
SU 3	0.57	37,635	396173.07	4566611.73	0	1.50	0.90			3/27/2018 0:00	9:31:16			
SU 3	-0.91	34,428	396172.58	4566611.79	0	1.50	0.90			3/27/2018 0:00	9:31:17			
SU 3	0.81	38,157	396172.2	4566611.89	0	1.50	0.90			3/27/2018 0:00	9:31:18			
SU 3	1.35	39,329	396171.82	4566611.9	0	1.50	0.90			3/27/2018 0:00	9:31:19			
SU 3	0.97	38,512	396171.34	4566611.94	0	1.50	0.90			3/27/2018 0:00	9:31:20			
SU 3	0.14	36,718	396171.45	4566611.34	0	1.50	0.90			3/27/2018 0:00	9:31:21			
SU 3	0.23	36,899	396172.16	4566611.22	0	1.50	0.90			3/27/2018 0:00	9:31:22			
SU 3	-0.33	35,685	396172.89	4566611.48	0	1.50	0.90			3/27/2018 0:00	9:31:23			
SU 3	0.08	36,581	396173.43	4566611.55	0	1.50	0.90			3/27/2018 0:00	9:31:24			
SU 3	0.9	38,365	396174.03	4566611.28	0	1.50	0.90			3/27/2018 0:00	9:31:25			
SU 3	0.53	37,551	396174.53	4566610.83	0	1.50	0.90			3/27/2018 0:00	9:31:26			
SU 3	0.92	38,397	396174.8	4566610.34	0	1.50	0.90			3/27/2018 0:00	9:31:27			
SU 3	0.42	37,319	396174.9	4566609.87	0	1.50	0.90			3/27/2018 0:00	9:31:28			
SU 3	1.96	40,650	396174.68	4566609.44	0	1.50	0.90			3/27/2018 0:00	9:31:29			
SU 3	1.46	39,562	396174.32	4566608.93	0	1.50	0.90			3/27/2018 0:00	9:31:30			
SU 3	0.82	38,180	396173.88	4566608.42	0	1.50	0.90			3/27/2018 0:00	9:31:31			

SU	Z-Score	CPM	Easting	Northing	MSL	PDOP	HDOP	CorrType	RcvrType	GPS_Date	GPS_Time	Update	FeatName	Datafile
SU 3	0.56	37,625	396173.57	4566608.08	0	1.50	0.90			3/27/2018 0:00	9:31:32			
SU 3	0.53	37,546	396173.26	4566607.94	0	1.50	0.90			3/27/2018 0:00	9:31:33			
SU 3	0.17	36,776	396173.41	4566608.01	0	1.50	0.90			3/27/2018 0:00	9:31:34			
SU 3	1.09	38,774	396173.94	4566608.05	0	1.50	0.90			3/27/2018 0:00	9:31:35			
SU 3	1.34	39,303	396174.45	4566608.1	0	1.50	0.90			3/27/2018 0:00	9:31:36			
SU 3	1.31	39,255	396174.41	4566608.12	0	1.50	0.90			3/27/2018 0:00	9:31:37			
SU 3	1.35	39,333	396174.32	4566607.64	0	1.50	0.90			3/27/2018 0:00	9:31:38			
SU 3	0.35	37,163	396174.3	4566607.05	0	1.50	0.90			3/27/2018 0:00	9:31:39			
SU 3	0.09	36,591	396174.32	4566606.97	0	1.50	0.90			3/27/2018 0:00	9:31:40			
SU 3	0.49	37,467	396174.11	4566606.96	0	1.50	0.90			3/27/2018 0:00	9:31:41			
SU 3	1.74	40,177	396173.6	4566606.82	0	1.50	0.90			3/27/2018 0:00	9:31:42			
SU 3	0	36,414	396173.01	4566606.93	0	1.50	0.90			3/27/2018 0:00	9:31:43			
SU 3	0.08	36,583	396172.52	4566607.06	0	1.50	0.90			3/27/2018 0:00	9:31:44			
SU 3	1.39	39,416	396172	4566607.36	0	1.50	0.90			3/27/2018 0:00	9:31:45			
SU 3	0.23	36,914	396171.41	4566607.64	0	1.50	0.90			3/27/2018 0:00	9:31:46			
SU 3	0.36	37,188	396170.88	4566607.86	0	1.50	0.90			3/27/2018 0:00	9:31:47			
SU 3	-1.09	34,047	396170.72	4566608.15	0	1.50	0.90			3/27/2018 0:00	9:31:48			
SU 3	0.15	36,741	396170.74	4566608.59	0	1.50	0.90			3/27/2018 0:00	9:31:49			
SU 3	-1.01	34,205	396171.02	4566609.11	0	1.50	0.90			3/27/2018 0:00	9:31:50			
SU 3	-0.55	35,221	396171.36	4566609.61	0	1.50	0.90			3/27/2018 0:00	9:31:51			
SU 3	-0.71	34,875	396171.58	4566610.02	0	1.50	0.90			3/27/2018 0:00	9:31:52			
SU 3	0.33	37,128	396171.81	4566610.21	0	1.50	0.90			3/27/2018 0:00	9:31:53			
SU 3	-1.26	33,672	396171.98	4566610.19	0	1.50	0.90			3/27/2018 0:00	9:31:54			
SU 3	-0.37	35,598	396172.04	4566610.05	0	1.50	0.90			3/27/2018 0:00	9:31:55			
SU 3	0	36,409	396171.83	4566609.86	0	1.50	0.90			3/27/2018 0:00	9:31:56			
SU 3	0.12	36,672	396171.75	4566609.3	0	1.50	0.90			3/27/2018 0:00	9:31:57			
SU 3	0.22	36,888	396171.84	4566608.64	0	1.50	0.90			3/27/2018 0:00	9:31:58			
SU 3	-0.04	36,312	396171.96	4566608.26	0	1.50	0.90			3/27/2018 0:00	9:31:59			
SU 3	-0.22	35,928	396171.71	4566608.02	0	1.50	0.90			3/27/2018 0:00	9:32:00			
SU 3	0.1	36,612	396171.13	4566607.7	0	1.50	0.90			3/27/2018 0:00	9:32:01			
SU 3	-0.6	35,103	396170.47	4566607.15	0	1.50	0.90			3/27/2018 0:00	9:32:02			
SU 3	0.41	37,305	396170.36	4566606.39	0	1.50	0.90			3/27/2018 0:00	9:32:03			
SU 3	-0.41	35,516	396171.03	4566606.17	0	1.50	0.90			3/27/2018 0:00	9:32:04			
SU 3	-0.1	36,179	396171.91	4566606.61	0	1.50	0.90			3/27/2018 0:00	9:32:05			
SU 3	0.69	37,905	396172.57	4566607.26	0	1.50	0.90			3/27/2018 0:00	9:32:06			
SU 3	1.29	39,206	396172.99	4566607.93	0	1.50	0.90			3/27/2018 0:00	9:32:07			
SU 3	0.35	37,161	396173.14	4566608.57	0	1.50	0.90			3/27/2018 0:00	9:32:08			
SU 3	-0.21	35,960	396173.25	4566608.87	0	1.50	0.90			3/27/2018 0:00	9:32:09			
SU 3	0.83	38,210	396173.48	4566609.17	0	1.50	0.90			3/27/2018 0:00	9:32:10			
SU 3	1.3	39,222	396173.78	4566609.37	0	1.50	0.90			3/27/2018 0:00	9:32:11			
SU 3	0.49	37,465	396173.96	4566609.47	0	1.50	0.90			3/27/2018 0:00	9:32:12			
SU 3	1.07	38,736	396174.17	4566609.4	0	1.50	0.90			3/27/2018 0:00	9:32:13			
SU 3	0.82	38,184	396174.42	4566609.07	0	1.50	0.90			3/27/2018 0:00	9:32:14			
SU 3	1.31	39,246	396174.36	4566608.56	0	1.50	0.90			3/27/2018 0:00	9:32:15			
SU 3	1.87	40,471	396173.97	4566608.27	0	1.50	0.90			3/27/2018 0:00	9:32:16			
SU 3	1.89	40,507	396173.36	4566608.07	0	1.50	0.90			3/27/2018 0:00	9:32:17			
SU 3	0.29	37,037	396172.74	4566608.07	0	1.50	0.90			3/27/2018 0:00	9:32:18			
SU 3	-0.09	36,199	396172.14	4566607.93	0	1.50	0.90			3/27/2018 0:00	9:32:19			
SU 3	0.31	37,069	396171.49	4566607.66	0	1.50	0.90			3/27/2018 0:00	9:32:20			
SU 3	0.84	38,217	396171.02	4566607.19	0	1.50	0.90			3/27/2018 0:00	9:32:21			
SU 3	0.19	36,824	396170.64	4566606.77	0	1.50	0.90			3/27/2018 0:00	9:32:22			
SU 3	-0.58	35,156	396170.03	4566606.58	0	1.50	0.90			3/27/2018 0:00	9:32:23			

SU	Z-Score	CPM	Easting	Northing	MSL	PDOP	HDOP	CorrType	RcvrType	GPS_Date	GPS_Time	Update	FeatName	Datafile
SU 3	0.41	37,289	396169.4	4566606.34	0	1.50	0.90			3/27/2018 0:00	9:32:24			
SU 3	-0.08	36,232	396168.76	4566606.23	0	1.50	0.90			3/27/2018 0:00	9:32:25			
SU 3	0.79	38,128	396168.1	4566605.95	0	1.50	0.90			3/27/2018 0:00	9:32:26			
SU 3	-0.58	35,152	396167.53	4566605.56	0	1.50	0.90			3/27/2018 0:00	9:32:27			
SU 3	-0.06	36,268	396167.16	4566605.03	0	1.50	0.90			3/27/2018 0:00	9:32:28			
SU 3	0.59	37,687	396166.83	4566604.39	0	1.50	0.90			3/27/2018 0:00	9:32:29			
SU 3	1.25	39,121	396166.53	4566603.79	0	1.50	0.90			3/27/2018 0:00	9:32:30			
SU 3	1.06	38,700	396166.24	4566603.07	0	1.50	0.90			3/27/2018 0:00	9:32:31			
SU 3	0.03	36,465	396165.99	4566602.33	0	1.50	0.90			3/27/2018 0:00	9:32:32			
SU 3	0.17	36,776	396166.05	4566601.66	0	1.50	0.90			3/27/2018 0:00	9:32:33			
SU 3	-0.51	35,294	396166.14	4566600.98	0	1.50	0.90			3/27/2018 0:00	9:32:34			
SU 3	0.4	37,263	396166.31	4566600.3	0	1.50	0.90			3/27/2018 0:00	9:32:35			
SU 3	-0.76	34,755	396166.51	4566599.61	0	1.50	0.90			3/27/2018 0:00	9:32:36			
SU 3	0.31	37,081	396165.15	4566596.94	0	1.50	0.90			3/27/2018 0:00	9:33:09			
SU 3	-0.19	36,000	396165.23	4566597.53	0	1.50	0.90			3/27/2018 0:00	9:33:10			
SU 3	0.64	37,800	396165.32	4566598.13	0	1.50	0.90			3/27/2018 0:00	9:33:11			
SU 3	0.75	38,040	396165.2	4566598.84	0	1.50	0.90			3/27/2018 0:00	9:33:12			
SU 3	0.27	36,990	396164.89	4566599.5	0	1.50	0.90			3/27/2018 0:00	9:33:13			
SU 3	1.57	39,817	396164.56	4566599.98	0	1.50	0.90			3/27/2018 0:00	9:33:14			
SU 3	0.86	38,274	396164.35	4566600.48	0	1.50	0.90			3/27/2018 0:00	9:33:15			
SU 3	0.13	36,688	396164.25	4566601.01	0	1.50	0.90			3/27/2018 0:00	9:33:16			
SU 3	-0.05	36,292	396164.29	4566601.55	0	1.50	0.90			3/27/2018 0:00	9:33:17			
SU 3	-0.35	35,653	396164.33	4566602.38	0	1.50	0.90			3/27/2018 0:00	9:33:18			
SU 3	0.23	36,903	396163.93	4566602.41	0	1.50	0.90			3/27/2018 0:00	9:33:19			
SU 3	-0.86	34,545	396163.51	4566601.81	0	1.50	0.90			3/27/2018 0:00	9:33:20			
SU 3	-0.62	35,066	396163.54	4566601.24	0	1.50	0.90			3/27/2018 0:00	9:33:21			
SU 3	-0.32	35,706	396163.61	4566600.68	0	1.50	0.90			3/27/2018 0:00	9:33:22			
SU 3	0.33	37,126	396163.65	4566600.03	0	1.50	0.90			3/27/2018 0:00	9:33:23			
SU 3	0.19	36,821	396163.68	4566599.4	0	1.50	0.90			3/27/2018 0:00	9:33:24			
SU 3	0.18	36,805	396163.54	4566598.89	0	1.50	0.90			3/27/2018 0:00	9:33:25			
SU 3	0.1	36,621	396163.3	4566598.37	0	1.50	0.90			3/27/2018 0:00	9:33:26			
SU 3	0.59	37,685	396163.04	4566597.9	0	1.50	0.90			3/27/2018 0:00	9:33:27			
SU 3	0.69	37,891	396162.82	4566597.34	0	1.50	0.90			3/27/2018 0:00	9:33:28			
SU 3	-0.11	36,172	396162.54	4566596.83	0	1.50	0.90			3/27/2018 0:00	9:33:29			
SU 3	1.15	38,893	396162.42	4566596.35	0	1.50	0.90			3/27/2018 0:00	9:33:30			
SU 3	1.18	38,973	396162.27	4566595.89	0	1.50	0.90			3/27/2018 0:00	9:33:31			
SU 3	1.28	39,173	396162.2	4566595.45	0	1.50	0.90			3/27/2018 0:00	9:33:32			
SU 3	0.15	36,733	396162.01	4566595.03	0	1.50	0.90			3/27/2018 0:00	9:33:33			
SU 3	0.76	38,043	396161.88	4566594.58	0	1.50	0.90			3/27/2018 0:00	9:33:34			
SU 3	0.33	37,110	396161.61	4566594.1	0	1.50	0.90			3/27/2018 0:00	9:33:35			
SU 3	2.49	41,797	396161.52	4566593.76	0	1.50	0.90			3/27/2018 0:00	9:33:36			
SU 3	0.94	38,439	396161.53	4566593.39	0	1.50	0.90			3/27/2018 0:00	9:33:37			
SU 3	0.88	38,320	396161.45	4566593.06	0	1.50	0.90			3/27/2018 0:00	9:33:38			
SU 3	0.47	37,420	396161.48	4566592.64	0	1.50	0.90			3/27/2018 0:00	9:33:39			
SU 3	0.78	38,095	396161.42	4566592.15	0	1.50	0.90			3/27/2018 0:00	9:33:40			
SU 3	0.88	38,323	396161.38	4566591.68	0	1.50	0.90			3/27/2018 0:00	9:33:41			
SU 3	-0.07	36,251	396161.23	4566591.2	0	1.50	0.90			3/27/2018 0:00	9:33:42			
SU 3	1.39	39,422	396161.12	4566590.74	0	1.50	0.90			3/27/2018 0:00	9:33:43			
SU 3	0.8	38,145	396160.94	4566590.33	0	1.50	0.90			3/27/2018 0:00	9:33:44			
SU 3	1.25	39,116	396160.88	4566590.02	0	1.50	0.90			3/27/2018 0:00	9:33:45			
SU 3	0.49	37,469	396160.8	4566589.95	0	1.50	0.90			3/27/2018 0:00	9:33:46			
SU 3	0.05	36,517	396160.57	4566590.02	0	1.50	0.90			3/27/2018 0:00	9:33:47			

SU	Z-Score	CPM	Easting	Northing	MSL	PDOP	HDOP	CorrType	RcvrType	GPS_Date	GPS_Time	Update	FeatName	Datafile
SU 3	-0.26	35,838	396160.46	4566590.44	0	1.50	0.90			3/27/2018 0:00	9:33:48			
SU 3	0.09	36,609	396160.43	4566591.1	0	1.50	0.90			3/27/2018 0:00	9:33:49			
SU 3	0.15	36,722	396160.32	4566591.72	0	1.50	0.90			3/27/2018 0:00	9:33:50			
SU 3	0.16	36,750	396160.29	4566592.33	0	1.50	0.90			3/27/2018 0:00	9:33:51			
SU 3	0.33	37,117	396160.36	4566592.74	0	1.50	0.90			3/27/2018 0:00	9:33:52			
SU 3	1.15	38,889	396160.55	4566593.1	0	1.50	0.90			3/27/2018 0:00	9:33:53			
SU 3	1.45	39,542	396160.96	4566593.47	0	1.50	0.90			3/27/2018 0:00	9:33:54			
SU 3	-0.83	34,605	396161.16	4566594.02	0	1.50	0.90			3/27/2018 0:00	9:33:55			
SU 3	0.58	37,661	396161.13	4566594.62	0	1.50	0.90			3/27/2018 0:00	9:33:56			
SU 3	0.9	38,365	396161.16	4566595.12	0	1.50	0.90			3/27/2018 0:00	9:33:57			
SU 3	0.56	37,611	396161.23	4566595.71	0	1.50	0.90			3/27/2018 0:00	9:33:58			
SU 3	0.81	38,172	396161.01	4566595.85	0	1.50	0.90			3/27/2018 0:00	9:33:59			
SU 3	1.02	38,613	396160.71	4566595.62	0	1.50	0.90			3/27/2018 0:00	9:34:00			
SU 3	0.05	36,503	396160.75	4566595.4	0	1.50	0.90			3/27/2018 0:00	9:34:01			
SU 3	0.2	36,845	396160.81	4566595.31	0	1.50	0.90			3/27/2018 0:00	9:34:02			
SU 3	0.35	37,171	396160.8	4566595.27	0	1.50	0.90			3/27/2018 0:00	9:34:03			
SU 3	-0.18	36,022	396160.78	4566595.21	0	1.50	0.90			3/27/2018 0:00	9:34:04			
SU 3	-0.25	35,855	396160.76	4566595.18	0	1.50	0.90			3/27/2018 0:00	9:34:05			
SU 3	0.54	37,584	396160.66	4566595.27	0	1.50	0.90			3/27/2018 0:00	9:34:06			
SU 3	-0.97	34,296	396160.62	4566595.32	0	1.50	0.90			3/27/2018 0:00	9:34:07			
SU 3	-0.83	34,614	396160.62	4566595.31	0	1.50	0.90			3/27/2018 0:00	9:34:08			
SU 3	-0.01	36,373	396160.61	4566595.3	0	1.50	0.90			3/27/2018 0:00	9:34:09			
SU 3	-0.21	35,943	396160.62	4566595.28	0	1.50	0.90			3/27/2018 0:00	9:34:10			
SU 3	-0.04	36,315	396160.61	4566595.28	0	1.50	0.90			3/27/2018 0:00	9:34:11			
SU 3	0.36	37,188	396160.59	4566595.34	0	1.50	0.90			3/27/2018 0:00	9:34:12			
SU 3	1.78	40,257	396160.62	4566595.26	0	1.50	0.90			3/27/2018 0:00	9:34:13			
SU 3	1.8	40,304	396160.55	4566595.32	0	1.50	0.90			3/27/2018 0:00	9:34:14			
SU 3	1.07	38,726	396160.67	4566595.23	0	1.50	0.90			3/27/2018 0:00	9:34:15			
SU 3	1.39	39,411	396161.05	4566595.32	0	1.50	0.90			3/27/2018 0:00	9:34:16			
SU 3	0.16	36,762	396161.42	4566595.93	0	1.50	0.90			3/27/2018 0:00	9:34:17			
SU 3	-0.02	36,370	396161.4	4566596.66	0	1.50	0.90			3/27/2018 0:00	9:34:18			
SU 3	-0.14	36,092	396161.21	4566596.96	0	1.50	0.90			3/27/2018 0:00	9:34:19			
SU 3	-0.07	36,263	396161.2	4566597.08	0	1.50	0.90			3/27/2018 0:00	9:34:20			
SU 3	-1.19	33,815	396161.31	4566597.14	0	1.50	0.90			3/27/2018 0:00	9:34:21			
SU 3	0.11	36,654	396161.38	4566597.2	0	1.50	0.90			3/27/2018 0:00	9:34:22			
SU 3	-0.21	35,953	396161.46	4566597.69	0	1.50	0.90			3/27/2018 0:00	9:34:23			
SU 3	0.32	37,098	396161.57	4566598.33	0	1.50	0.90			3/27/2018 0:00	9:34:24			
SU 3	-1.53	33,094	396161.56	4566599	0	1.50	0.90			3/27/2018 0:00	9:34:25			
SU 3	-1.06	34,103	396161.51	4566599.71	0	1.50	0.90			3/27/2018 0:00	9:34:26			
SU 3	0.31	37,086	396161.54	4566600.28	0	1.50	0.90			3/27/2018 0:00	9:34:27			
SU 3	-0.28	35,791	396161.57	4566600.81	0	1.50	0.90			3/27/2018 0:00	9:34:28			
SU 3	-0.38	35,587	396161.52	4566601.23	0	1.50	0.90			3/27/2018 0:00	9:34:29			
SU 3	-1.12	33,977	396161.41	4566601.64	0	1.50	0.90			3/27/2018 0:00	9:34:30			
SU 3	-1.23	33,728	396161.3	4566601.78	0	1.50	0.90			3/27/2018 0:00	9:34:31			
SU 3	-2.34	31,321	396161.27	4566601.58	0	1.50	0.90			3/27/2018 0:00	9:34:32			
SU 3	-0.3	35,760	396161.25	4566601.01	0	1.50	0.90			3/27/2018 0:00	9:34:33			
SU 3	0.41	37,290	396161.39	4566600.31	0	1.50	0.90			3/27/2018 0:00	9:34:34			
SU 3	0.56	37,612	396161.48	4566599.6	0	1.50	0.90			3/27/2018 0:00	9:34:35			
SU 3	-1.27	33,643	396161.67	4566598.94	0	1.50	0.90			3/27/2018 0:00	9:34:36			
SU 3	-0.04	36,311	396161.87	4566598.24	0	1.50	0.90			3/27/2018 0:00	9:34:37			
SU 3	0.21	36,857	396162.11	4566597.6	0	1.50	0.90			3/27/2018 0:00	9:34:38			
SU 3	1.68	40,054	396162.37	4566596.97	0	1.50	0.90			3/27/2018 0:00	9:34:39			

SU	Z-Score	CPM	Easting	Northing	MSL	PDOP	HDOP	CorrType	RcvrType	GPS_Date	GPS_Time	Update	FeatName	Datafile
SU 3	1.36	39,353	396162.47	4566596.34	0	1.50	0.90			3/27/2018 0:00	9:34:40			
SU 3	1.06	38,698	396162.54	4566595.85	0	1.50	0.90			3/27/2018 0:00	9:34:41			
SU 3	1.3	39,224	396162.35	4566595.44	0	1.50	0.90			3/27/2018 0:00	9:34:42			
SU 3	1.61	39,896	396162.18	4566594.97	0	1.50	0.90			3/27/2018 0:00	9:34:43			
SU 3	1.71	40,124	396161.88	4566594.39	0	1.50	0.90			3/27/2018 0:00	9:34:44			
SU 3	2	40,751	396161.76	4566593.69	0	1.50	0.90			3/27/2018 0:00	9:34:45			
SU 3	0.5	37,487	396161.73	4566592.91	0	1.50	0.90			3/27/2018 0:00	9:34:46			
SU 3	0.52	37,541	396161.85	4566592.21	0	1.50	0.90			3/27/2018 0:00	9:34:47			
SU 3	1.3	39,235	396162.02	4566591.65	0	1.50	0.90			3/27/2018 0:00	9:34:48			
SU 3	2.08	40,919	396162.13	4566590.93	0	1.50	0.90			3/27/2018 0:00	9:34:49			
SU 3	1.44	39,539	396162.36	4566590.33	0	1.50	0.90			3/27/2018 0:00	9:34:50			
SU 3	1.18	38,955	396162.44	4566589.79	0	1.50	0.90			3/27/2018 0:00	9:34:51			
SU 3	0.54	37,578	396162.46	4566589.1	0	1.50	0.90			3/27/2018 0:00	9:34:52			
SU 3	0.73	37,984	396162.55	4566588.34	0	1.50	0.90			3/27/2018 0:00	9:34:53			
SU 3	0.19	36,812	396162.65	4566587.57	0	1.50	0.90			3/27/2018 0:00	9:34:54			
SU 3	0.13	36,686	396163.15	4566586.96	0	1.50	0.90			3/27/2018 0:00	9:34:55			
SU 3	-0.12	36,141	396163.88	4566587.02	0	1.50	0.90			3/27/2018 0:00	9:34:56			
SU 3	0.33	37,115	396164.29	4566587.39	0	1.50	0.90			3/27/2018 0:00	9:34:57			
SU 3	-0.86	34,538	396164.42	4566587.59	0	1.50	0.90			3/27/2018 0:00	9:34:58			
SU 3	0.64	37,794	396164.43	4566587.66	0	1.50	0.90			3/27/2018 0:00	9:34:59			
SU 3	-0.87	34,528	396164.48	4566587.71	0	1.50	0.90			3/27/2018 0:00	9:35:00			
SU 3	-0.12	36,142	396164.42	4566587.66	0	1.50	0.90			3/27/2018 0:00	9:35:01			
SU 3	-0.27	35,825	396163.96	4566587.5	0	1.50	0.90			3/27/2018 0:00	9:35:02			
SU 3	-0.1	36,196	396163.75	4566587.25	0	1.50	0.90			3/27/2018 0:00	9:35:03			
SU 3	0.03	36,469	396163.79	4566586.67	0	1.50	0.90			3/27/2018 0:00	9:35:04			
SU 3	-0.19	35,997	396164	4566585.98	0	1.50	0.90			3/27/2018 0:00	9:35:05			
SU 3	-0.6	35,099	396164.22	4566585.27	0	1.50	0.90			3/27/2018 0:00	9:35:06			
SU 3	0.37	37,215	396164.52	4566584.59	0	1.50	0.90			3/27/2018 0:00	9:35:07			
SU 3	0.91	38,373	396165.15	4566584.5	0	1.50	0.90			3/27/2018 0:00	9:35:08			
SU 3	0.61	37,733	396165.64	4566585.08	0	1.50	0.90			3/27/2018 0:00	9:35:09			
SU 3	-0.61	35,083	396165.67	4566585.63	0	1.50	0.90			3/27/2018 0:00	9:35:10			
SU 3	-0.35	35,651	396165.79	4566585.62	0	1.50	0.90			3/27/2018 0:00	9:35:11			
SU 3	0.15	36,722	396165.97	4566585.13	0	1.50	0.90			3/27/2018 0:00	9:35:12			
SU 3	0.7	37,920	396165.68	4566584.6	0	1.50	0.90			3/27/2018 0:00	9:35:13			
SU 3	-1.14	33,930	396165.24	4566583.97	0	1.50	0.90			3/27/2018 0:00	9:35:14			
SU 3	-0.62	35,062	396165.2	4566583.26	0	1.50	0.90			3/27/2018 0:00	9:35:15			
SU 3	-1.48	33,185	396165.53	4566582.48	0	1.50	0.90			3/27/2018 0:00	9:35:16			
SU 3	-0.64	35,026	396166.24	4566581.89	0	1.50	0.90			3/27/2018 0:00	9:35:17			
SU 3	0.28	37,016	396167.01	4566582.02	0	1.50	0.90			3/27/2018 0:00	9:35:18			
SU 3	0.25	36,944	396167.47	4566582.76	0	1.50	0.90			3/27/2018 0:00	9:35:19			
SU 3	-1.53	33,086	396167.49	4566583.56	0	1.50	0.90			3/27/2018 0:00	9:35:20			
SU 3	-0.51	35,301	396167.21	4566584.03	0	1.50	0.90			3/27/2018 0:00	9:35:21			
SU 3	0.44	37,355	396166.92	4566584.3	0	1.50	0.90			3/27/2018 0:00	9:35:22			
SU 3	1.09	38,768	396166.75	4566584.57	0	1.50	0.90			3/27/2018 0:00	9:35:23			
SU 3	-0.09	36,212	396166.65	4566585.13	0	1.50	0.90			3/27/2018 0:00	9:35:24			
SU 3	-0.48	35,363	396166.32	4566585.78	0	1.50	0.90			3/27/2018 0:00	9:35:25			
SU 3	-0.63	35,030	396165.96	4566586.43	0	1.50	0.90			3/27/2018 0:00	9:35:26			
SU 3	-0.81	34,647	396165.62	4566586.97	0	1.50	0.90			3/27/2018 0:00	9:35:27			
SU 3	-0.72	34,852	396165.4	4566587.47	0	1.50	0.90			3/27/2018 0:00	9:35:28			
SU 3	-0.49	35,353	396165.37	4566588.03	0	1.50	0.90			3/27/2018 0:00	9:35:29			
SU 3	-0.54	35,238	396165.29	4566588.71	0	1.50	0.90			3/27/2018 0:00	9:35:30			
SU 3	1.54	39,739	396165.19	4566589.43	0	1.50	0.90			3/27/2018 0:00	9:35:31			

SU	Z-Score	CPM	Easting	Northing	MSL	PDOP	HDOP	CorrType	RcvrType	GPS_Date	GPS_Time	Update	FeatName	Datafile
SU 3	0.44	37,354	396164.89	4566590.05	0	1.50	0.90			3/27/2018 0:00	9:35:32			
SU 3	1.31	39,248	396164.47	4566590.75	0	1.50	0.90			3/27/2018 0:00	9:35:33			
SU 3	0.95	38,462	396164.08	4566591.31	0	1.50	0.90			3/27/2018 0:00	9:35:34			
SU 3	0.84	38,235	396163.76	4566591.76	0	1.50	0.90			3/27/2018 0:00	9:35:35			
SU 3	-0.29	35,778	396163.59	4566592.24	0	1.50	0.90			3/27/2018 0:00	9:35:36			
SU 3	-0.13	36,124	396163.38	4566592.73	0	1.50	0.90			3/27/2018 0:00	9:35:37			
SU 3	0.2	36,841	396163.2	4566593.37	0	1.50	0.90			3/27/2018 0:00	9:35:38			
SU 3	0.62	37,740	396162.95	4566593.98	0	1.50	0.90			3/27/2018 0:00	9:35:39			
SU 3	0.83	38,205	396162.7	4566594.5	0	1.50	0.90			3/27/2018 0:00	9:35:40			
SU 3	0.87	38,291	396162.51	4566595	0	1.50	0.90			3/27/2018 0:00	9:35:41			
SU 3	1.11	38,823	396162.38	4566595.2	0	1.50	0.90			3/27/2018 0:00	9:35:42			
SU 3	-0.24	35,895	396162.22	4566595.25	0	1.50	0.90			3/27/2018 0:00	9:35:43			
SU 3	1.2	39,003	396162.08	4566595.6	0	1.50	0.90			3/27/2018 0:00	9:35:44			
SU 3	1.57	39,811	396161.86	4566596.18	0	1.50	0.90			3/27/2018 0:00	9:35:45			
SU 3	1.36	39,352	396161.65	4566596.82	0	1.50	0.90			3/27/2018 0:00	9:35:46			
SU 3	1.32	39,268	396161.55	4566597.45	0	1.50	0.90			3/27/2018 0:00	9:35:47			
SU 3	0.78	38,107	396161.58	4566597.97	0	1.50	0.90			3/27/2018 0:00	9:35:48			
SU 3	0.26	36,976	396161.89	4566598.22	0	1.50	0.90			3/27/2018 0:00	9:35:49			
SU 3	-0.59	35,134	396162.36	4566598.3	0	1.50	0.90			3/27/2018 0:00	9:35:50			
SU 3	0.94	38,453	396163.01	4566598.18	0	1.50	0.90			3/27/2018 0:00	9:35:51			
SU 3	1.23	39,073	396163.63	4566597.9	0	1.50	0.90			3/27/2018 0:00	9:35:52			
SU 3	1.08	38,748	396164.16	4566597.59	0	1.50	0.90			3/27/2018 0:00	9:35:53			
SU 3	0.75	38,037	396164.53	4566597.28	0	1.50	0.90			3/27/2018 0:00	9:35:54			
SU 3	1.02	38,609	396164.86	4566597.06	0	1.50	0.90			3/27/2018 0:00	9:35:55			
SU 3	-0.37	35,595	396168.52	4566602.12	0	1.50	0.90			3/27/2018 0:00	9:36:16			
SU 3	1.19	38,988	396168.26	4566603.04	0	1.50	0.90			3/27/2018 0:00	9:36:17			
SU 3	0.14	36,717	396167.93	4566603.07	0	1.50	0.90			3/27/2018 0:00	9:36:18			
SU 3	0.64	37,799	396167.83	4566602.34	0	1.50	0.90			3/27/2018 0:00	9:36:19			
SU 3	1.09	38,760	396167.94	4566601.61	0	1.50	0.90			3/27/2018 0:00	9:36:20			
SU 3	-1.43	33,299	396223.74	4566574.95	0	1.50	0.90			3/27/2018 0:00	9:38:35			
SU 3	-1.8	32,504	396224.45	4566574.62	0	1.50	0.90			3/27/2018 0:00	9:38:36			
SU 3	-1.56	33,026	396225.15	4566574.36	0	1.50	0.90			3/27/2018 0:00	9:38:37			
SU 3	-1.47	33,216	396225.9	4566574.32	0	1.50	0.90			3/27/2018 0:00	9:38:38			
SU 3	-1.13	33,954	396226.68	4566574.37	0	1.50	0.90			3/27/2018 0:00	9:38:39			
SU 3	-1.67	32,788	396227.26	4566574.68	0	1.50	0.90			3/27/2018 0:00	9:38:40			
SU 3	-2.46	31,072	396235.13	4566591.49	0	1.50	0.90			3/27/2018 0:00	9:39:57			
SU 3	-2.03	32,008	396235.63	4566591.46	0	1.50	0.90			3/27/2018 0:00	9:39:58			
SU 3	-1.88	32,324	396235.96	4566591.23	0	1.50	0.90			3/27/2018 0:00	9:39:59			
SU 3	-2.17	31,700	396236.13	4566590.88	0	1.50	0.90			3/27/2018 0:00	9:40:00			
SU 3	-0.95	34,355	396235.94	4566590.66	0	1.50	0.90			3/27/2018 0:00	9:40:01			
SU 3	-1.69	32,738	396235.54	4566590.53	0	1.50	0.90			3/27/2018 0:00	9:40:02			
SU 3	-1.85	32,385	396236.06	4566587.63	0	1.50	0.90			3/27/2018 0:00	9:40:47			
SU 3	-2.66	30,626	396236.81	4566587.67	0	1.50	0.90			3/27/2018 0:00	9:40:48			
SU 3	-1.59	32,946	396237.62	4566587.61	0	1.50	0.90			3/27/2018 0:00	9:40:49			
SU 3	-1.49	33,166	396238.37	4566587.61	0	1.50	0.90			3/27/2018 0:00	9:40:50			
SU 3	-2.66	30,641	396239.08	4566587.59	0	1.50	0.90			3/27/2018 0:00	9:40:51			
SU 3	-2.3	31,420	396239.79	4566587.58	0	1.50	0.90			3/27/2018 0:00	9:40:52			
SU 3	-1.97	32,125	396240.49	4566587.62	0	1.50	0.90			3/27/2018 0:00	9:40:53			
SU 3	-2.58	30,801	396241.26	4566587.69	0	1.50	0.90			3/27/2018 0:00	9:40:54			
SU 3	-2.31	31,400	396241.85	4566588.26	0	1.50	0.90			3/27/2018 0:00	9:40:55			
SU 3	-2.25	31,520	396241.8	4566589.07	0	1.50	0.90			3/27/2018 0:00	9:40:56			
SU 3	-3.23	29,390	396241.29	4566589.42	0	1.50	0.90			3/27/2018 0:00	9:40:57			

SU	Z-Score	CPM	Easting	Northing	MSL	PDOP	HDOP	CorrType	RcvrType	GPS_Date	GPS_Time	Update	FeatName	Datafile
SU 3	-3.18	29,517	396240.58	4566589.52	0	1.50	0.90			3/27/2018 0:00	9:40:58			
SU 3	-2.07	31,919	396239.91	4566589.51	0	1.50	0.90			3/27/2018 0:00	9:40:59			
SU 3	-1.87	32,340	396239.24	4566589.31	0	1.50	0.90			3/27/2018 0:00	9:41:00			
SU 3	-2.43	31,125	396238.58	4566589.1	0	1.50	0.90			3/27/2018 0:00	9:41:01			
SU 3	-1.8	32,501	396237.94	4566588.85	0	1.50	0.90			3/27/2018 0:00	9:41:02			
SU 3	-1.43	33,295	396237.32	4566588.52	0	1.50	0.90			3/27/2018 0:00	9:41:03			
SU 3	-2.08	31,903	396236.63	4566588.4	0	1.50	0.90			3/27/2018 0:00	9:41:04			
SU 3	-1.65	32,816	396235.96	4566588.27	0	1.50	0.90			3/27/2018 0:00	9:41:05			
SU 3	-1.97	32,130	396235.31	4566592.23	0	1.50	0.90			3/27/2018 0:00	9:41:30			
SU 3	-1.62	32,902	396235.95	4566592.63	0	1.50	0.90			3/27/2018 0:00	9:41:31			
SU 3	-2.12	31,805	396236.58	4566593.06	0	1.50	0.90			3/27/2018 0:00	9:41:32			
SU 3	-2.21	31,621	396237.05	4566593.51	0	1.50	0.90			3/27/2018 0:00	9:41:33			
SU 3	-2.93	30,045	396237.55	4566593.79	0	1.50	0.90			3/27/2018 0:00	9:41:34			
SU 3	-2.24	31,541	396238.21	4566594.01	0	1.50	0.90			3/27/2018 0:00	9:41:35			
SU 3	-1.49	33,175	396238.95	4566594.18	0	1.50	0.90			3/27/2018 0:00	9:41:36			
SU 3	-1.91	32,264	396239.74	4566594.34	0	1.50	0.90			3/27/2018 0:00	9:41:37			
SU 3	-3.07	29,756	396240.36	4566594.78	0	1.50	0.90			3/27/2018 0:00	9:41:38			
SU 3	-2.82	30,299	396240.56	4566595.64	0	1.50	0.90			3/27/2018 0:00	9:41:39			
SU 3	-2.79	30,344	396240.11	4566596.27	0	1.50	0.90			3/27/2018 0:00	9:41:40			
SU 3	-2.42	31,166	396239.37	4566596.45	0	1.50	0.90			3/27/2018 0:00	9:41:41			
SU 3	-2.4	31,191	396238.67	4566596.51	0	1.50	0.90			3/27/2018 0:00	9:41:42			
SU 3	-2.5	30,987	396237.97	4566596.48	0	1.50	0.90			3/27/2018 0:00	9:41:43			
SU 3	-1.35	33,487	396237.22	4566596.48	0	1.50	0.90			3/27/2018 0:00	9:41:44			
SU 3	-1.68	32,761	396236.5	4566596.61	0	1.50	0.90			3/27/2018 0:00	9:41:45			
SU 3	-1.71	32,700	396235.96	4566596.76	0	1.50	0.90			3/27/2018 0:00	9:41:46			
SU 3	-1.6	32,925	396235.76	4566596.95	0	1.50	0.90			3/27/2018 0:00	9:41:47			
SU 3	-2.12	31,811	396235.61	4566597.29	0	1.50	0.90			3/27/2018 0:00	9:41:48			
SU 3	-2.98	29,943	396235.55	4566597.83	0	1.50	0.90			3/27/2018 0:00	9:41:49			
SU 3	-1.34	33,495	396235.4	4566598.62	0	1.50	0.90			3/27/2018 0:00	9:41:50			
SU 3	-1.1	34,023	396234.9	4566599.35	0	1.50	0.90			3/27/2018 0:00	9:41:51			
SU 3	-1.38	33,406	396234.32	4566599.91	0	1.50	0.90			3/27/2018 0:00	9:41:52			
SU 3	-2.06	31,931	396233.64	4566600.31	0	1.50	0.90			3/27/2018 0:00	9:41:53			
SU 3	-2.16	31,713	396233.03	4566600.19	0	1.50	0.90			3/27/2018 0:00	9:41:54			
SU 3	-2.58	30,818	396232.9	4566599.48	0	1.50	0.90			3/27/2018 0:00	9:41:55			
SU 3	-2.13	31,794	396233.19	4566598.8	0	1.50	0.90			3/27/2018 0:00	9:41:56			
SU 3	-3.08	29,728	396233.44	4566598.1	0	1.50	0.90			3/27/2018 0:00	9:41:57			
SU 3	-2.03	32,002	396233.51	4566597.11	0	1.50	0.90			3/27/2018 0:00	9:41:58			
SU 3	-1.93	32,210	396233.59	4566596.23	0	1.50	0.90			3/27/2018 0:00	9:41:59			
SU 3	-1.12	33,972	396233.61	4566595.27	0	1.50	0.90			3/27/2018 0:00	9:42:00			
SU 3	-1.07	34,083	396233.5	4566594.28	0	1.50	0.90			3/27/2018 0:00	9:42:01			
SU 4	1.77	44,193	396188.02	4566602.57	1292.944	1.60	0.90	Uncorrected	Pro 6H	8/5/2016 0:00	10:45:27am	New	Sensor	08052016-Class 1.SSF
SU 4	1.55	43,354	396188.31	4566601.53	1292.982	1.40	0.80	Uncorrected	Pro 6H	8/5/2016 0:00	10:40:16am	New	Sensor	08052016-Class 1.SSF
SU 4	1.41	42,854	396188.38	4566603.07	1293.137	1.40	0.80	Uncorrected	Pro 6H	8/5/2016 0:00	10:39:10am	New	Sensor	08052016-Class 1.SSF
SU 4	1.39	42,772	396183.34	4566607.76	1292.448	1.30	0.80	Uncorrected	Pro 6H	8/5/2016 0:00	10:31:56am	New	Sensor	08052016-Class 1.SSF
SU 4	1.32	42,497	396189.12	4566601.53	1292.952	1.40	0.80	Uncorrected	Pro 6H	8/5/2016 0:00	10:40:15am	New	Sensor	08052016-Class 1.SSF
SU 4	1.29	42,375	396184.76	4566602.36	1293.292	1.40	0.80	Uncorrected	Pro 6H	8/5/2016 0:00	10:39:19am	New	Sensor	08052016-Class 1.SSF
SU 4	1.21	42,078	396186.33	4566599.9	1293.201	1.40	0.80	Uncorrected	Pro 6H	8/5/2016 0:00	10:40:59am	New	Sensor	08052016-Class 1.SSF
SU 4	1.18	41,944	396186.51	4566602.46	1293.257	1.40	0.80	Uncorrected	Pro 6H	8/5/2016 0:00	10:39:22am	New	Sensor	08052016-Class 1.SSF
SU 4	1.15	41,858	396187.79	4566601.33	1292.936	1.40	0.80	Uncorrected	Pro 6H	8/5/2016 0:00	10:40:17am	New	Sensor	08052016-Class 1.SSF
SU 4	1.11	41,707	396189.68	4566601.1	1292.922	1.60	0.90	Uncorrected	Pro 6H	8/5/2016 0:00	10:44:13am	New	Sensor	08052016-Class 1.SSF
SU 4	1.1	41,636	396191.04	4566600.27	1293.215	1.40	0.80	Uncorrected	Pro 6H	8/5/2016 0:00	10:40:38am	New	Sensor	08052016-Class 1.SSF
SU 4	1.09	41,629	396185.2	4566604.62	1293.086	1.40	0.80	Uncorrected	Pro 6H	8/5/2016 0:00	10:38:12am	New	Sensor	08052016-Class 1.SSF

SU	Z-Score	CPM	Easting	Northing	MSL	PDOP	HDOP	CorrType	RcvrType	GPS_Date	GPS_Time	Update	FeatName	Datafile
SU 4	1.09	41,613	396188.21	4566599.85	1293.104	1.40	0.80	Uncorrected	Pro 6H	8/5/2016 0:00	10:41:07am	New	Sensor	08052016-Class 1.SSF
SU 4	1.07	41,522	396187.87	4566601.88	1292.908	1.60	0.90	Uncorrected	Pro 6H	8/5/2016 0:00	10:45:30am	New	Sensor	08052016-Class 1.SSF
SU 4	1.06	41,503	396183.78	4566608.04	1292.426	1.30	0.80	Uncorrected	Pro 6H	8/5/2016 0:00	10:31:57am	New	Sensor	08052016-Class 1.SSF
SU 4	1.04	41,423	396192.98	4566600.12	1293.213	1.40	0.80	Uncorrected	Pro 6H	8/5/2016 0:00	10:41:33am	New	Sensor	08052016-Class 1.SSF
SU 4	1.04	41,416	396187.09	4566602.33	1293.228	1.40	0.80	Uncorrected	Pro 6H	8/5/2016 0:00	10:39:23am	New	Sensor	08052016-Class 1.SSF
SU 4	1.04	41,408	396187.85	4566602.29	1292.891	1.60	0.90	Uncorrected	Pro 6H	8/5/2016 0:00	10:45:28am	New	Sensor	08052016-Class 1.SSF
SU 4	1.03	41,371	396184.79	4566608.84	1292.419	1.30	0.80	Uncorrected	Pro 6H	8/5/2016 0:00	10:31:48am	New	Sensor	08052016-Class 1.SSF
SU 4	1.03	41,370	396188.29	4566600.21	1293.207	1.40	0.80	Uncorrected	Pro 6H	8/5/2016 0:00	10:40:45am	New	Sensor	08052016-Class 1.SSF
SU 4	1.03	41,370	396187.76	4566601.86	1292.919	1.60	0.90	Uncorrected	Pro 6H	8/5/2016 0:00	10:45:32am	New	Sensor	08052016-Class 1.SSF
SU 4	1.02	41,354	396185.98	4566599.75	1293.283	1.40	0.80	Uncorrected	Pro 6H	8/5/2016 0:00	10:40:58am	New	Sensor	08052016-Class 1.SSF
SU 4	1.02	41,338	396185.6	4566599.3	1293.367	1.40	0.80	Uncorrected	Pro 6H	8/5/2016 0:00	10:40:57am	New	Sensor	08052016-Class 1.SSF
SU 4	1	41,289	396188.32	4566600.72	1292.65	1.40	0.80	Uncorrected	Pro 6H	8/5/2016 0:00	10:46:31am	New	Sensor	08052016-Class 1.SSF
SU 4	1	41,272	396189.38	4566602.64	1293.119	1.40	0.80	Uncorrected	Pro 6H	8/5/2016 0:00	10:39:27am	New	Sensor	08052016-Class 1.SSF
SU 4	0.93	41,010	396188.82	4566602.51	1293.14	1.40	0.80	Uncorrected	Pro 6H	8/5/2016 0:00	10:39:26am	New	Sensor	08052016-Class 1.SSF
SU 4	0.93	41,006	396194.56	4566601.15	1293.13	1.40	0.80	Uncorrected	Pro 6H	8/5/2016 0:00	10:39:58am	New	Sensor	08052016-Class 1.SSF
SU 4	0.91	40,938	396188.89	4566606.69	1292.304	1.20	0.80	Uncorrected	Pro 6H	8/5/2016 0:00	10:35:05am	New	Sensor	08052016-Class 1.SSF
SU 4	0.91	40,932	396187.67	4566600.04	1293.104	1.40	0.80	Uncorrected	Pro 6H	8/5/2016 0:00	10:41:06am	New	Sensor	08052016-Class 1.SSF
SU 4	0.89	40,868	396195.38	4566601.27	1293.067	1.40	0.80	Uncorrected	Pro 6H	8/5/2016 0:00	10:39:53am	New	Sensor	08052016-Class 1.SSF
SU 4	0.89	40,849	396188.95	4566602.51	1292.866	1.60	0.90	Uncorrected	Pro 6H	8/5/2016 0:00	10:44:30am	New	Sensor	08052016-Class 1.SSF
SU 4	0.87	40,788	396189.17	4566601.53	1292.872	1.60	0.90	Uncorrected	Pro 6H	8/5/2016 0:00	10:44:22am	New	Sensor	08052016-Class 1.SSF
SU 4	0.87	40,787	396184.96	4566610.27	1292.455	1.30	0.80	Uncorrected	Pro 6H	8/5/2016 0:00	10:29:45am	New	Sensor	08052016-Class 1.SSF
SU 4	0.85	40,701	396184.6	4566609.8	1292.416	1.30	0.80	Uncorrected	Pro 6H	8/5/2016 0:00	10:30:44am	New	Sensor	08052016-Class 1.SSF
SU 4	0.84	40,645	396185.98	4566603.16	1293.288	1.40	0.80	Uncorrected	Pro 6H	8/5/2016 0:00	10:39:14am	New	Sensor	08052016-Class 1.SSF
SU 4	0.83	40,623	396185.34	4566602.21	1293.317	1.40	0.80	Uncorrected	Pro 6H	8/5/2016 0:00	10:39:20am	New	Sensor	08052016-Class 1.SSF
SU 4	0.82	40,597	396187.79	4566600.18	1292.749	1.40	0.80	Uncorrected	Pro 6H	8/5/2016 0:00	10:46:30am	New	Sensor	08052016-Class 1.SSF
SU 4	0.8	40,515	396188.93	4566601.01	1292.812	1.60	0.90	Uncorrected	Pro 6H	8/5/2016 0:00	10:44:22am	New	Sensor	08052016-Class 1.SSF
SU 4	0.8	40,491	396186.87	4566604.54	1292.978	1.40	0.80	Uncorrected	Pro 6H	8/5/2016 0:00	10:37:21am	New	Sensor	08052016-Class 1.SSF
SU 4	0.78	40,442	396184.4	4566604.13	1293.187	1.40	0.80	Uncorrected	Pro 6H	8/5/2016 0:00	10:38:19am	New	Sensor	08052016-Class 1.SSF
SU 4	0.78	40,437	396190.12	4566602.01	1292.98	1.60	0.90	Uncorrected	Pro 6H	8/5/2016 0:00	10:44:10am	New	Sensor	08052016-Class 1.SSF
SU 4	0.78	40,419	396191	4566602.32	1293.164	1.40	0.80	Uncorrected	Pro 6H	8/5/2016 0:00	10:41:19am	New	Sensor	08052016-Class 1.SSF
SU 4	0.76	40,367	396191.66	4566601.54	1293.329	1.40	0.80	Uncorrected	Pro 6H	8/5/2016 0:00	10:41:28am	New	Sensor	08052016-Class 1.SSF
SU 4	0.76	40,355	396184.63	4566606.42	1292.973	1.20	0.80	Uncorrected	Pro 6H	8/5/2016 0:00	10:35:12am	New	Sensor	08052016-Class 1.SSF
SU 4	0.76	40,351	396187.08	4566607.02	1292.844	1.20	0.80	Uncorrected	Pro 6H	8/5/2016 0:00	10:34:15am	New	Sensor	08052016-Class 1.SSF
SU 4	0.75	40,330	396188.54	4566605.69	1292.575	1.60	0.90	Uncorrected	Pro 6H	8/5/2016 0:00	10:45:54am	New	Sensor	08052016-Class 1.SSF
SU 4	0.75	40,325	396184.02	4566602.74	1293.352	1.40	0.80	Uncorrected	Pro 6H	8/5/2016 0:00	10:39:17am	New	Sensor	08052016-Class 1.SSF
SU 4	0.75	40,298	396185.01	4566605.01	1293.056	1.40	0.80	Uncorrected	Pro 6H	8/5/2016 0:00	10:37:17am	New	Sensor	08052016-Class 1.SSF
SU 4	0.74	40,294	396193.01	4566600.04	1293.211	1.40	0.80	Uncorrected	Pro 6H	8/5/2016 0:00	10:41:32am	New	Sensor	08052016-Class 1.SSF
SU 4	0.73	40,251	396194.6	4566600.97	1293.121	1.40	0.80	Uncorrected	Pro 6H	8/5/2016 0:00	10:39:59am	New	Sensor	08052016-Class 1.SSF
SU 4	0.73	40,237	396183.27	4566605.08	1293.253	1.40	0.80	Uncorrected	Pro 6H	8/5/2016 0:00	10:38:15am	New	Sensor	08052016-Class 1.SSF
SU 4	0.72	40,214	396192.65	4566602.76	1292.913	1.40	0.80	Uncorrected	Pro 6H	8/5/2016 0:00	10:39:36am	New	Sensor	08052016-Class 1.SSF
SU 4	0.72	40,211	396188.12	4566603.13	1292.88	1.60	0.90	Uncorrected	Pro 6H	8/5/2016 0:00	10:45:26am	New	Sensor	08052016-Class 1.SSF
SU 4	0.72	40,197	396192.82	4566600.65	1293.238	1.40	0.80	Uncorrected	Pro 6H	8/5/2016 0:00	10:41:42am	New	Sensor	08052016-Class 1.SSF
SU 4	0.71	40,156	396193.04	4566600.4	1293.09	1.40	0.80	Uncorrected	Pro 6H	8/5/2016 0:00	10:42:06am	New	Sensor	08052016-Class 1.SSF
SU 4	0.71	40,150	396192.3	4566600.46	1293.322	1.40	0.80	Uncorrected	Pro 6H	8/5/2016 0:00	10:41:30am	New	Sensor	08052016-Class 1.SSF
SU 4	0.7	40,129	396186.75	4566600.01	1293.171	1.40	0.80	Uncorrected	Pro 6H	8/5/2016 0:00	10:41:00am	New	Sensor	08052016-Class 1.SSF
SU 4	0.7	40,109	396189.88	4566601.45	1292.948	1.60	0.90	Uncorrected	Pro 6H	8/5/2016 0:00	10:44:12am	New	Sensor	08052016-Class 1.SSF
SU 4	0.69	40,096	396185.9	4566602.33	1293.308	1.40	0.80	Uncorrected	Pro 6H	8/5/2016 0:00	10:39:21am	New	Sensor	08052016-Class 1.SSF
SU 4	0.69	40,090	396193.62	4566600.83	1293.142	1.40	0.80	Uncorrected	Pro 6H	8/5/2016 0:00	10:40:01am	New	Sensor	08052016-Class 1.SSF
SU 4	0.69	40,090	396188.76	4566600.19	1293.19	1.40	0.80	Uncorrected	Pro 6H	8/5/2016 0:00	10:40:43am	New	Sensor	08052016-Class 1.SSF
SU 4	0.69	40,086	396191.99	4566603.18	1292.878	1.40	0.80	Uncorrected	Pro 6H	8/5/2016 0:00	10:39:04am	New	Sensor	08052016-Class 1.SSF
SU 4	0.69	40,084	396187.71	4566602.46	1293.216	1.40	0.80	Uncorrected	Pro 6H	8/5/2016 0:00	10:39:24am	New	Sensor	08052016-Class 1.SSF
SU 4	0.69	40,078	396193.7	4566603.16	1292.788	1.40	0.80	Uncorrected	Pro 6H	8/5/2016 0:00	10:39:00am	New	Sensor	08052016-Class 1.SSF

SU	Z-Score	CPM	Easting	Northing	MSL	PDOP	HDOP	CorrType	RcvrType	GPS_Date	GPS_Time	Update	FeatName	Datafile
SU 4	0.69	40,073	396185.04	4566599.3	1293.388	1.40	0.80	Uncorrected	Pro 6H	8/5/2016 0:00	10:40:56am	New	Sensor	08052016-Class 1.SSF
SU 4	0.69	40,071	396190.18	4566602.63	1292.92	1.60	0.90	Uncorrected	Pro 6H	8/5/2016 0:00	10:44:10am	New	Sensor	08052016-Class 1.SSF
SU 4	0.68	40,067	396194.16	4566601.03	1292.843	1.40	0.80	Uncorrected	Pro 6H	8/5/2016 0:00	10:39:57am	New	Sensor	08052016-Class 1.SSF
SU 4	0.67	40,028	396194.6	4566601.03	1293.087	1.40	0.80	Uncorrected	Pro 6H	8/5/2016 0:00	10:39:55am	New	Sensor	08052016-Class 1.SSF
SU 4	0.67	40,022	396195.5	4566603.74	1292.667	1.40	0.80	Uncorrected	Pro 6H	8/5/2016 0:00	10:38:53am	New	Sensor	08052016-Class 1.SSF
SU 4	0.67	40,017	396188.87	4566602.95	1293.107	1.40	0.80	Uncorrected	Pro 6H	8/5/2016 0:00	10:39:09am	New	Sensor	08052016-Class 1.SSF
SU 4	0.66	39,985	396195.32	4566606.65	1292.691	1.40	0.80	Uncorrected	Pro 6H	8/5/2016 0:00	10:42:49am	New	Sensor	08052016-Class 1.SSF
SU 4	0.66	39,982	396184.06	4566608.88	1292.407	1.30	0.80	Uncorrected	Pro 6H	8/5/2016 0:00	10:30:47am	New	Sensor	08052016-Class 1.SSF
SU 4	0.66	39,980	396196.14	4566601.72	1293.036	1.40	0.80	Uncorrected	Pro 6H	8/5/2016 0:00	10:39:51am	New	Sensor	08052016-Class 1.SSF
SU 4	0.65	39,942	396186.64	4566600.11	1293.161	1.40	0.80	Uncorrected	Pro 6H	8/5/2016 0:00	10:41:00am	New	Sensor	08052016-Class 1.SSF
SU 4	0.65	39,940	396191.41	4566600.43	1293.226	1.40	0.80	Uncorrected	Pro 6H	8/5/2016 0:00	10:41:15am	New	Sensor	08052016-Class 1.SSF
SU 4	0.65	39,939	396186.54	4566602.93	1293.26	1.40	0.80	Uncorrected	Pro 6H	8/5/2016 0:00	10:39:13am	New	Sensor	08052016-Class 1.SSF
SU 4	0.65	39,937	396190.94	4566603.16	1292.987	1.40	0.80	Uncorrected	Pro 6H	8/5/2016 0:00	10:39:30am	New	Sensor	08052016-Class 1.SSF
SU 4	0.65	39,932	396188.42	4566601.51	1292.626	1.40	0.80	Uncorrected	Pro 6H	8/5/2016 0:00	10:46:32am	New	Sensor	08052016-Class 1.SSF
SU 4	0.65	39,931	396183.91	4566609.1	1292.398	1.30	0.80	Uncorrected	Pro 6H	8/5/2016 0:00	10:30:46am	New	Sensor	08052016-Class 1.SSF
SU 4	0.65	39,927	396185.28	4566601.69	1293.237	1.40	0.80	Uncorrected	Pro 6H	8/5/2016 0:00	10:40:21am	New	Sensor	08052016-Class 1.SSF
SU 4	0.65	39,922	396196.21	4566601.9	1293.045	1.40	0.80	Uncorrected	Pro 6H	8/5/2016 0:00	10:39:50am	New	Sensor	08052016-Class 1.SSF
SU 4	0.65	39,921	396185.29	4566603.11	1293.301	1.40	0.80	Uncorrected	Pro 6H	8/5/2016 0:00	10:39:15am	New	Sensor	08052016-Class 1.SSF
SU 4	0.64	39,912	396187.07	4566599.96	1293.221	1.40	0.80	Uncorrected	Pro 6H	8/5/2016 0:00	10:41:04am	New	Sensor	08052016-Class 1.SSF
SU 4	0.64	39,904	396187.52	4566600.75	1292.862	1.60	0.90	Uncorrected	Pro 6H	8/5/2016 0:00	10:44:42am	New	Sensor	08052016-Class 1.SSF
SU 4	0.64	39,900	396185.01	4566603.92	1293.176	1.40	0.80	Uncorrected	Pro 6H	8/5/2016 0:00	10:38:20am	New	Sensor	08052016-Class 1.SSF
SU 4	0.64	39,893	396195.19	4566607.65	1291.919	1.20	0.80	Uncorrected	Pro 6H	8/5/2016 0:00	10:34:54am	New	Sensor	08052016-Class 1.SSF
SU 4	0.64	39,882	396185.93	4566601.42	1293.102	1.60	0.90	Uncorrected	Pro 6H	8/5/2016 0:00	10:45:46am	New	Sensor	08052016-Class 1.SSF
SU 4	0.63	39,873	396187.81	4566602.91	1293.21	1.40	0.80	Uncorrected	Pro 6H	8/5/2016 0:00	10:39:11am	New	Sensor	08052016-Class 1.SSF
SU 4	0.63	39,873	396188.11	4566599.85	1292.948	1.60	0.90	Uncorrected	Pro 6H	8/5/2016 0:00	10:44:36am	New	Sensor	08052016-Class 1.SSF
SU 4	0.63	39,870	396184.78	4566600.33	1293.37	1.40	0.80	Uncorrected	Pro 6H	8/5/2016 0:00	10:40:51am	New	Sensor	08052016-Class 1.SSF
SU 4	0.63	39,866	396192.6	4566603.34	1292.802	1.40	0.80	Uncorrected	Pro 6H	8/5/2016 0:00	10:39:03am	New	Sensor	08052016-Class 1.SSF
SU 4	0.63	39,861	396184.76	4566598.85	1293.203	1.60	0.90	Uncorrected	Pro 6H	8/5/2016 0:00	10:45:40am	New	Sensor	08052016-Class 1.SSF
SU 4	0.63	39,844	396194.02	4566605.1	1292.668	1.40	0.80	Uncorrected	Pro 6H	8/5/2016 0:00	10:37:33am	New	Sensor	08052016-Class 1.SSF
SU 4	0.62	39,815	396184.46	4566608.96	1292.41	1.30	0.80	Uncorrected	Pro 6H	8/5/2016 0:00	10:30:48am	New	Sensor	08052016-Class 1.SSF
SU 4	0.62	39,805	396191.01	4566602.87	1293.007	1.40	0.80	Uncorrected	Pro 6H	8/5/2016 0:00	10:41:20am	New	Sensor	08052016-Class 1.SSF
SU 4	0.61	39,794	396187.62	4566604.44	1292.927	1.40	0.80	Uncorrected	Pro 6H	8/5/2016 0:00	10:38:08am	New	Sensor	08052016-Class 1.SSF
SU 4	0.61	39,789	396189.74	4566601.59	1292.914	1.40	0.80	Uncorrected	Pro 6H	8/5/2016 0:00	10:40:14am	New	Sensor	08052016-Class 1.SSF
SU 4	0.61	39,777	396188.63	4566603.41	1292.524	1.40	0.80	Uncorrected	Pro 6H	8/5/2016 0:00	10:46:34am	New	Sensor	08052016-Class 1.SSF
SU 4	0.61	39,774	396185.19	4566604.6	1293.066	1.40	0.80	Uncorrected	Pro 6H	8/5/2016 0:00	10:37:18am	New	Sensor	08052016-Class 1.SSF
SU 4	0.6	39,755	396191.73	4566602.78	1293.097	1.40	0.80	Uncorrected	Pro 6H	8/5/2016 0:00	10:41:26am	New	Sensor	08052016-Class 1.SSF
SU 4	0.6	39,736	396188.69	4566603.54	1293.034	1.40	0.80	Uncorrected	Pro 6H	8/5/2016 0:00	10:38:26am	New	Sensor	08052016-Class 1.SSF
SU 4	0.6	39,732	396188.06	4566600.94	1292.97	1.40	0.80	Uncorrected	Pro 6H	8/5/2016 0:00	10:40:28am	New	Sensor	08052016-Class 1.SSF
SU 4	0.59	39,709	396189.48	4566599.79	1293.243	1.40	0.80	Uncorrected	Pro 6H	8/5/2016 0:00	10:41:11am	New	Sensor	08052016-Class 1.SSF
SU 4	0.59	39,701	396190.63	4566602.98	1292.77	1.60	0.90	Uncorrected	Pro 6H	8/5/2016 0:00	10:44:25am	New	Sensor	08052016-Class 1.SSF
SU 4	0.58	39,676	396187.93	4566601.26	1292.872	1.60	0.90	Uncorrected	Pro 6H	8/5/2016 0:00	10:44:43am	New	Sensor	08052016-Class 1.SSF
SU 4	0.58	39,672	396185.23	4566607.44	1293.03	1.20	0.80	Uncorrected	Pro 6H	8/5/2016 0:00	10:34:01am	New	Sensor	08052016-Class 1.SSF
SU 4	0.58	39,666	396187.14	4566599.37	1293.047	1.60	0.90	Uncorrected	Pro 6H	8/5/2016 0:00	10:44:38am	New	Sensor	08052016-Class 1.SSF
SU 4	0.58	39,659	396193.5	4566603.19	1292.794	1.40	0.80	Uncorrected	Pro 6H	8/5/2016 0:00	10:39:01am	New	Sensor	08052016-Class 1.SSF
SU 4	0.58	39,651	396192.46	4566601.42	1293.24	1.40	0.80	Uncorrected	Pro 6H	8/5/2016 0:00	10:40:07am	New	Sensor	08052016-Class 1.SSF
SU 4	0.57	39,635	396190.93	4566601.48	1293.104	1.40	0.80	Uncorrected	Pro 6H	8/5/2016 0:00	10:40:12am	New	Sensor	08052016-Class 1.SSF
SU 4	0.57	39,629	396190.54	4566603.18	1293.044	1.40	0.80	Uncorrected	Pro 6H	8/5/2016 0:00	10:39:29am	New	Sensor	08052016-Class 1.SSF
SU 4	0.57	39,618	396189.21	4566599.51	1293.001	1.60	0.90	Uncorrected	Pro 6H	8/5/2016 0:00	10:44:16am	New	Sensor	08052016-Class 1.SSF
SU 4	0.56	39,596	396186.27	4566600.2	1293.287	1.40	0.80	Uncorrected	Pro 6H	8/5/2016 0:00	10:40:49am	New	Sensor	08052016-Class 1.SSF
SU 4	0.56	39,594	396191.35	4566603.2	1292.974	1.40	0.80	Uncorrected	Pro 6H	8/5/2016 0:00	10:39:31am	New	Sensor	08052016-Class 1.SSF
SU 4	0.56	39,585	396192.98	4566603.07	1292.793	1.40	0.80	Uncorrected	Pro 6H	8/5/2016 0:00	10:39:02am	New	Sensor	08052016-Class 1.SSF
SU 4	0.56	39,576	396190.42	4566603.4	1292.853	1.40	0.80	Uncorrected	Pro 6H	8/5/2016 0:00	10:38:29am	New	Sensor	08052016-Class 1.SSF

SU	Z-Score	CPM	Easting	Northing	MSL	PDOP	HDOP	CorrType	RcvrType	GPS_Date	GPS_Time	Update	FeatName	Datafile
SU 4	0.55	39,562	396193.24	4566600.09	1293.197	1.40	0.80	Uncorrected	Pro 6H	8/5/2016 0:00	10:41:39am	New	Sensor	08052016-Class 1.SSF
SU 4	0.55	39,534	396193.47	4566600.71	1293.131	1.40	0.80	Uncorrected	Pro 6H	8/5/2016 0:00	10:40:04am	New	Sensor	08052016-Class 1.SSF
SU 4	0.54	39,521	396195.28	4566602.83	1293.027	1.40	0.80	Uncorrected	Pro 6H	8/5/2016 0:00	10:39:42am	New	Sensor	08052016-Class 1.SSF
SU 4	0.54	39,519	396191.02	4566601.68	1293.182	1.40	0.80	Uncorrected	Pro 6H	8/5/2016 0:00	10:41:18am	New	Sensor	08052016-Class 1.SSF
SU 4	0.52	39,453	396185.65	4566609.28	1292.345	1.30	0.80	Uncorrected	Pro 6H	8/5/2016 0:00	10:30:51am	New	Sensor	08052016-Class 1.SSF
SU 4	0.52	39,438	396185.92	4566599.42	1293.163	1.60	0.90	Uncorrected	Pro 6H	8/5/2016 0:00	10:45:36am	New	Sensor	08052016-Class 1.SSF
SU 4	0.52	39,430	396184.63	4566610.3	1292.473	1.30	0.80	Uncorrected	Pro 6H	8/5/2016 0:00	10:29:44am	New	Sensor	08052016-Class 1.SSF
SU 4	0.52	39,421	396184.12	4566602.32	1293.297	1.40	0.80	Uncorrected	Pro 6H	8/5/2016 0:00	10:39:18am	New	Sensor	08052016-Class 1.SSF
SU 4	0.51	39,409	396185.56	4566599.18	1293.215	1.60	0.90	Uncorrected	Pro 6H	8/5/2016 0:00	10:45:37am	New	Sensor	08052016-Class 1.SSF
SU 4	0.51	39,405	396190.83	4566602.96	1292.956	1.40	0.80	Uncorrected	Pro 6H	8/5/2016 0:00	10:39:06am	New	Sensor	08052016-Class 1.SSF
SU 4	0.51	39,395	396195.84	4566601.46	1293.046	1.40	0.80	Uncorrected	Pro 6H	8/5/2016 0:00	10:39:52am	New	Sensor	08052016-Class 1.SSF
SU 4	0.51	39,388	396190.29	4566603.81	1292.755	1.60	0.90	Uncorrected	Pro 6H	8/5/2016 0:00	10:44:28am	New	Sensor	08052016-Class 1.SSF
SU 4	0.5	39,377	396192.77	4566600.28	1293.277	1.40	0.80	Uncorrected	Pro 6H	8/5/2016 0:00	10:41:31am	New	Sensor	08052016-Class 1.SSF
SU 4	0.5	39,373	396185.32	4566609.27	1292.378	1.30	0.80	Uncorrected	Pro 6H	8/5/2016 0:00	10:30:50am	New	Sensor	08052016-Class 1.SSF
SU 4	0.5	39,368	396198.68	4566605.09	1292.632	1.40	0.80	Uncorrected	Pro 6H	8/5/2016 0:00	10:38:47am	New	Sensor	08052016-Class 1.SSF
SU 4	0.5	39,360	396190.21	4566606.3	1292.422	1.60	0.90	Uncorrected	Pro 6H	8/5/2016 0:00	10:45:21am	New	Sensor	08052016-Class 1.SSF
SU 4	0.5	39,342	396184	4566606.94	1293.058	1.20	0.80	Uncorrected	Pro 6H	8/5/2016 0:00	10:34:09am	New	Sensor	08052016-Class 1.SSF
SU 4	0.49	39,335	396190.84	4566603.39	1292.789	1.60	0.90	Uncorrected	Pro 6H	8/5/2016 0:00	10:44:08am	New	Sensor	08052016-Class 1.SSF
SU 4	0.49	39,335	396184.53	4566599.45	1293.131	1.60	0.90	Uncorrected	Pro 6H	8/5/2016 0:00	10:45:41am	New	Sensor	08052016-Class 1.SSF
SU 4	0.49	39,326	396192.61	4566600.95	1293.161	1.40	0.80	Uncorrected	Pro 6H	8/5/2016 0:00	10:40:06am	New	Sensor	08052016-Class 1.SSF
SU 4	0.49	39,325	396186.48	4566600.32	1293.248	1.40	0.80	Uncorrected	Pro 6H	8/5/2016 0:00	10:41:02am	New	Sensor	08052016-Class 1.SSF
SU 4	0.49	39,325	396185.05	4566598.43	1293.267	1.60	0.90	Uncorrected	Pro 6H	8/5/2016 0:00	10:45:40am	New	Sensor	08052016-Class 1.SSF
SU 4	0.49	39,320	396193.16	4566600.23	1293.171	1.40	0.80	Uncorrected	Pro 6H	8/5/2016 0:00	10:41:40am	New	Sensor	08052016-Class 1.SSF
SU 4	0.49	39,318	396185.86	4566604.43	1293.034	1.40	0.80	Uncorrected	Pro 6H	8/5/2016 0:00	10:38:11am	New	Sensor	08052016-Class 1.SSF
SU 4	0.49	39,318	396189.23	4566599.81	1293.188	1.40	0.80	Uncorrected	Pro 6H	8/5/2016 0:00	10:41:10am	New	Sensor	08052016-Class 1.SSF
SU 4	0.49	39,304	396191.82	4566600.58	1293.169	1.40	0.80	Uncorrected	Pro 6H	8/5/2016 0:00	10:40:36am	New	Sensor	08052016-Class 1.SSF
SU 4	0.48	39,298	396187.11	4566609.19	1292.184	1.30	0.80	Uncorrected	Pro 6H	8/5/2016 0:00	10:31:44am	New	Sensor	08052016-Class 1.SSF
SU 4	0.48	39,297	396188.27	4566604.26	1292.94	1.40	0.80	Uncorrected	Pro 6H	8/5/2016 0:00	10:38:07am	New	Sensor	08052016-Class 1.SSF
SU 4	0.48	39,285	396190.2	4566600.12	1293.221	1.40	0.80	Uncorrected	Pro 6H	8/5/2016 0:00	10:40:40am	New	Sensor	08052016-Class 1.SSF
SU 4	0.48	39,280	396195.71	4566602.82	1293.048	1.40	0.80	Uncorrected	Pro 6H	8/5/2016 0:00	10:39:43am	New	Sensor	08052016-Class 1.SSF
SU 4	0.48	39,275	396192.95	4566601.4	1293.305	1.40	0.80	Uncorrected	Pro 6H	8/5/2016 0:00	10:41:47am	New	Sensor	08052016-Class 1.SSF
SU 4	0.48	39,272	396184.71	4566605.97	1292.992	1.20	0.80	Uncorrected	Pro 6H	8/5/2016 0:00	10:35:22am	New	Sensor	08052016-Class 1.SSF
SU 4	0.47	39,261	396185.09	4566601.22	1293.263	1.40	0.80	Uncorrected	Pro 6H	8/5/2016 0:00	10:40:22am	New	Sensor	08052016-Class 1.SSF
SU 4	0.47	39,250	396184	4566605.89	1293.016	1.20	0.80	Uncorrected	Pro 6H	8/5/2016 0:00	10:35:21am	New	Sensor	08052016-Class 1.SSF
SU 4	0.47	39,245	396184.04	4566609.57	1292.396	1.30	0.80	Uncorrected	Pro 6H	8/5/2016 0:00	10:30:45am	New	Sensor	08052016-Class 1.SSF
SU 4	0.47	39,242	396188.83	4566606.4	1292.575	1.60	0.90	Uncorrected	Pro 6H	8/5/2016 0:00	10:45:54am	New	Sensor	08052016-Class 1.SSF
SU 4	0.47	39,241	396188.25	4566602.39	1293.143	1.40	0.80	Uncorrected	Pro 6H	8/5/2016 0:00	10:39:25am	New	Sensor	08052016-Class 1.SSF
SU 4	0.47	39,240	396187.86	4566602.01	1292.937	1.60	0.90	Uncorrected	Pro 6H	8/5/2016 0:00	10:45:31am	New	Sensor	08052016-Class 1.SSF
SU 4	0.47	39,235	396196.44	4566605.92	1292.561	1.40	0.80	Uncorrected	Pro 6H	8/5/2016 0:00	10:36:58am	New	Sensor	08052016-Class 1.SSF
SU 4	0.46	39,226	396189.48	4566600.74	1292.959	1.60	0.90	Uncorrected	Pro 6H	8/5/2016 0:00	10:44:14am	New	Sensor	08052016-Class 1.SSF
SU 4	0.46	39,214	396188.15	4566606.67	1292.418	1.20	0.80	Uncorrected	Pro 6H	8/5/2016 0:00	10:35:06am	New	Sensor	08052016-Class 1.SSF
SU 4	0.46	39,207	396193.09	4566600.09	1293.243	1.40	0.80	Uncorrected	Pro 6H	8/5/2016 0:00	10:41:38am	New	Sensor	08052016-Class 1.SSF
SU 4	0.46	39,202	396184.19	4566608.84	1292.436	1.30	0.80	Uncorrected	Pro 6H	8/5/2016 0:00	10:31:49am	New	Sensor	08052016-Class 1.SSF
SU 4	0.46	39,196	396189.21	4566602.88	1292.851	1.60	0.90	Uncorrected	Pro 6H	8/5/2016 0:00	10:44:30am	New	Sensor	08052016-Class 1.SSF
SU 4	0.46	39,195	396185.92	4566600.03	1293.142	1.60	0.90	Uncorrected	Pro 6H	8/5/2016 0:00	10:45:36am	New	Sensor	08052016-Class 1.SSF
SU 4	0.45	39,180	396189.14	4566607.1	1292.546	1.60	0.90	Uncorrected	Pro 6H	8/5/2016 0:00	10:45:56am	New	Sensor	08052016-Class 1.SSF
SU 4	0.45	39,171	396186.72	4566600.18	1293.263	1.40	0.80	Uncorrected	Pro 6H	8/5/2016 0:00	10:41:03am	New	Sensor	08052016-Class 1.SSF
SU 4	0.45	39,170	396184.06	4566610.53	1292.438	1.30	0.80	Uncorrected	Pro 6H	8/5/2016 0:00	10:29:42am	New	Sensor	08052016-Class 1.SSF
SU 4	0.45	39,170	396187.59	4566601.14	1293.012	1.40	0.80	Uncorrected	Pro 6H	8/5/2016 0:00	10:40:27am	New	Sensor	08052016-Class 1.SSF
SU 4	0.44	39,137	396194.98	4566601.03	1293.094	1.40	0.80	Uncorrected	Pro 6H	8/5/2016 0:00	10:39:54am	New	Sensor	08052016-Class 1.SSF
SU 4	0.44	39,132	396181.94	4566607.67	1292.545	1.30	0.80	Uncorrected	Pro 6H	8/5/2016 0:00	10:31:53am	New	Sensor	08052016-Class 1.SSF
SU 4	0.44	39,122	396185.78	4566606.15	1292.988	1.20	0.80	Uncorrected	Pro 6H	8/5/2016 0:00	10:35:24am	New	Sensor	08052016-Class 1.SSF

SU	Z-Score	CPM	Easting	Northing	MSL	PDOP	HDOP	CorrType	RcvrType	GPS_Date	GPS_Time	Update	FeatName	Datafile
SU 4	0.43	39,111	396194.02	4566600.54	1293.085	1.40	0.80	Uncorrected	Pro 6H	8/5/2016 0:00	10:42:02am	New	Sensor	08052016-Class 1.SSF
SU 4	0.43	39,101	396194.09	4566606.77	1292.525	1.40	0.80	Uncorrected	Pro 6H	8/5/2016 0:00	10:43:02am	New	Sensor	08052016-Class 1.SSF
SU 4	0.43	39,075	396189.43	4566606.78	1292.207	1.20	0.80	Uncorrected	Pro 6H	8/5/2016 0:00	10:35:04am	New	Sensor	08052016-Class 1.SSF
SU 4	0.42	39,073	396183.06	4566606.84	1293.199	1.20	0.80	Uncorrected	Pro 6H	8/5/2016 0:00	10:34:06am	New	Sensor	08052016-Class 1.SSF
SU 4	0.42	39,063	396198.97	4566605.68	1292.53	1.40	0.80	Uncorrected	Pro 6H	8/5/2016 0:00	10:36:54am	New	Sensor	08052016-Class 1.SSF
SU 4	0.42	39,051	396191.06	4566603.6	1292.985	1.40	0.80	Uncorrected	Pro 6H	8/5/2016 0:00	10:41:21am	New	Sensor	08052016-Class 1.SSF
SU 4	0.42	39,048	396185.28	4566607.85	1292.823	1.20	0.80	Uncorrected	Pro 6H	8/5/2016 0:00	10:33:02am	New	Sensor	08052016-Class 1.SSF
SU 4	0.42	39,048	396187.48	4566600.19	1293.143	1.40	0.80	Uncorrected	Pro 6H	8/5/2016 0:00	10:41:05am	New	Sensor	08052016-Class 1.SSF
SU 4	0.41	39,029	396189.58	4566607.04	1292.727	1.20	0.80	Uncorrected	Pro 6H	8/5/2016 0:00	10:34:20am	New	Sensor	08052016-Class 1.SSF
SU 4	0.41	39,019	396186.94	4566600.05	1292.962	1.60	0.90	Uncorrected	Pro 6H	8/5/2016 0:00	10:44:40am	New	Sensor	08052016-Class 1.SSF
SU 4	0.41	39,008	396185.45	4566606.08	1293.069	1.20	0.80	Uncorrected	Pro 6H	8/5/2016 0:00	10:36:14am	New	Sensor	08052016-Class 1.SSF
SU 4	0.41	39,003	396188.74	4566601.03	1292.967	1.40	0.80	Uncorrected	Pro 6H	8/5/2016 0:00	10:40:29am	New	Sensor	08052016-Class 1.SSF
SU 4	0.4	38,991	396188.83	4566607.75	1292.68	1.20	0.80	Uncorrected	Pro 6H	8/5/2016 0:00	10:33:55am	New	Sensor	08052016-Class 1.SSF
SU 4	0.4	38,991	396194.75	4566607.75	1292.616	1.20	0.80	Uncorrected	Pro 6H	8/5/2016 0:00	10:34:29am	New	Sensor	08052016-Class 1.SSF
SU 4	0.4	38,978	396188.1	4566599.76	1292.935	1.60	0.90	Uncorrected	Pro 6H	8/5/2016 0:00	10:44:36am	New	Sensor	08052016-Class 1.SSF
SU 4	0.39	38,959	396187.06	4566601.06	1293.035	1.40	0.80	Uncorrected	Pro 6H	8/5/2016 0:00	10:40:26am	New	Sensor	08052016-Class 1.SSF
SU 4	0.39	38,954	396189.23	4566599.88	1292.96	1.60	0.90	Uncorrected	Pro 6H	8/5/2016 0:00	10:44:16am	New	Sensor	08052016-Class 1.SSF
SU 4	0.39	38,947	396193.09	4566600.2	1293.133	1.40	0.80	Uncorrected	Pro 6H	8/5/2016 0:00	10:42:05am	New	Sensor	08052016-Class 1.SSF
SU 4	0.39	38,946	396194.17	4566603.05	1292.816	1.40	0.80	Uncorrected	Pro 6H	8/5/2016 0:00	10:39:40am	New	Sensor	08052016-Class 1.SSF
SU 4	0.39	38,941	396188.13	4566608.25	1292.215	1.30	0.80	Uncorrected	Pro 6H	8/5/2016 0:00	10:32:49am	New	Sensor	08052016-Class 1.SSF
SU 4	0.39	38,941	396191.46	4566603.25	1292.876	1.40	0.80	Uncorrected	Pro 6H	8/5/2016 0:00	10:39:05am	New	Sensor	08052016-Class 1.SSF
SU 4	0.39	38,922	396192.11	4566601.6	1293.237	1.40	0.80	Uncorrected	Pro 6H	8/5/2016 0:00	10:40:08am	New	Sensor	08052016-Class 1.SSF
SU 4	0.38	38,921	396189.68	4566599.97	1293.217	1.40	0.80	Uncorrected	Pro 6H	8/5/2016 0:00	10:40:41am	New	Sensor	08052016-Class 1.SSF
SU 4	0.38	38,918	396187.23	4566602.93	1293.189	1.40	0.80	Uncorrected	Pro 6H	8/5/2016 0:00	10:39:12am	New	Sensor	08052016-Class 1.SSF
SU 4	0.38	38,902	396192.81	4566601.1	1293.253	1.40	0.80	Uncorrected	Pro 6H	8/5/2016 0:00	10:41:46am	New	Sensor	08052016-Class 1.SSF
SU 4	0.38	38,891	396199.62	4566605.71	1292.49	1.40	0.80	Uncorrected	Pro 6H	8/5/2016 0:00	10:36:53am	New	Sensor	08052016-Class 1.SSF
SU 4	0.37	38,876	396192.36	4566607.46	1292.599	1.20	0.80	Uncorrected	Pro 6H	8/5/2016 0:00	10:34:25am	New	Sensor	08052016-Class 1.SSF
SU 4	0.37	38,870	396193	4566600.14	1293.219	1.40	0.80	Uncorrected	Pro 6H	8/5/2016 0:00	10:41:41am	New	Sensor	08052016-Class 1.SSF
SU 4	0.37	38,869	396192.59	4566608.1	1292.551	1.20	0.80	Uncorrected	Pro 6H	8/5/2016 0:00	10:33:48am	New	Sensor	08052016-Class 1.SSF
SU 4	0.37	38,848	396191.6	4566603.23	1292.947	1.40	0.80	Uncorrected	Pro 6H	8/5/2016 0:00	10:39:32am	New	Sensor	08052016-Class 1.SSF
SU 4	0.36	38,845	396191.97	4566603.9	1292.935	1.40	0.80	Uncorrected	Pro 6H	8/5/2016 0:00	10:41:24am	New	Sensor	08052016-Class 1.SSF
SU 4	0.36	38,842	396184.22	4566610.96	1292.409	1.30	0.80	Uncorrected	Pro 6H	8/5/2016 0:00	10:29:41am	New	Sensor	08052016-Class 1.SSF
SU 4	0.36	38,833	396185.28	4566600.58	1293.166	1.60	0.90	Uncorrected	Pro 6H	8/5/2016 0:00	10:45:44am	New	Sensor	08052016-Class 1.SSF
SU 4	0.36	38,828	396194.15	4566601.58	1293.104	1.40	0.80	Uncorrected	Pro 6H	8/5/2016 0:00	10:39:56am	New	Sensor	08052016-Class 1.SSF
SU 4	0.36	38,828	396191.71	4566601.95	1293.264	1.40	0.80	Uncorrected	Pro 6H	8/5/2016 0:00	10:41:27am	New	Sensor	08052016-Class 1.SSF
SU 4	0.36	38,825	396185.27	4566600.92	1293.233	1.40	0.80	Uncorrected	Pro 6H	8/5/2016 0:00	10:40:23am	New	Sensor	08052016-Class 1.SSF
SU 4	0.36	38,816	396189.64	4566600.38	1292.928	1.60	0.90	Uncorrected	Pro 6H	8/5/2016 0:00	10:44:15am	New	Sensor	08052016-Class 1.SSF
SU 4	0.35	38,807	396186.46	4566602.37	1292.956	1.60	0.90	Uncorrected	Pro 6H	8/5/2016 0:00	10:45:48am	New	Sensor	08052016-Class 1.SSF
SU 4	0.35	38,796	396191.04	4566601.31	1293.191	1.40	0.80	Uncorrected	Pro 6H	8/5/2016 0:00	10:41:17am	New	Sensor	08052016-Class 1.SSF
SU 4	0.35	38,784	396191.18	4566603.42	1292.835	1.40	0.80	Uncorrected	Pro 6H	8/5/2016 0:00	10:38:30am	New	Sensor	08052016-Class 1.SSF
SU 4	0.34	38,765	396186.85	4566600.83	1292.966	1.60	0.90	Uncorrected	Pro 6H	8/5/2016 0:00	10:45:34am	New	Sensor	08052016-Class 1.SSF
SU 4	0.34	38,759	396192.78	4566601.06	1293.265	1.40	0.80	Uncorrected	Pro 6H	8/5/2016 0:00	10:41:43am	New	Sensor	08052016-Class 1.SSF
SU 4	0.34	38,753	396187.64	4566606.68	1292.487	1.20	0.80	Uncorrected	Pro 6H	8/5/2016 0:00	10:35:07am	New	Sensor	08052016-Class 1.SSF
SU 4	0.34	38,753	396193.61	4566603.26	1292.79	1.40	0.80	Uncorrected	Pro 6H	8/5/2016 0:00	10:38:59am	New	Sensor	08052016-Class 1.SSF
SU 4	0.34	38,735	396193.82	4566603.08	1292.763	1.40	0.80	Uncorrected	Pro 6H	8/5/2016 0:00	10:38:58am	New	Sensor	08052016-Class 1.SSF
SU 4	0.34	38,732	396196.12	4566605.33	1292.6	1.40	0.80	Uncorrected	Pro 6H	8/5/2016 0:00	10:37:36am	New	Sensor	08052016-Class 1.SSF
SU 4	0.33	38,707	396189.73	4566603.57	1292.785	1.60	0.90	Uncorrected	Pro 6H	8/5/2016 0:00	10:44:28am	New	Sensor	08052016-Class 1.SSF
SU 4	0.33	38,700	396190.45	4566605.59	1292.521	1.60	0.90	Uncorrected	Pro 6H	8/5/2016 0:00	10:44:50am	New	Sensor	08052016-Class 1.SSF
SU 4	0.32	38,688	396182.05	4566608.22	1292.523	1.30	0.80	Uncorrected	Pro 6H	8/5/2016 0:00	10:31:52am	New	Sensor	08052016-Class 1.SSF
SU 4	0.32	38,685	396195.01	4566603.91	1292.714	1.40	0.80	Uncorrected	Pro 6H	8/5/2016 0:00	10:38:37am	New	Sensor	08052016-Class 1.SSF
SU 4	0.32	38,683	396193.91	4566600.87	1293.155	1.40	0.80	Uncorrected	Pro 6H	8/5/2016 0:00	10:40:00am	New	Sensor	08052016-Class 1.SSF
SU 4	0.32	38,673	396186.38	4566603.56	1292.956	1.60	0.90	Uncorrected	Pro 6H	8/5/2016 0:00	10:46:22am	New	Sensor	08052016-Class 1.SSF

SU	Z-Score	CPM	Easting	Northing	MSL	PDOP	HDOP	CorrType	RcvrType	GPS_Date	GPS_Time	Update	FeatName	Datafile
SU 4	0.32	38,671	396181.57	4566604.97	1293.342	1.20	0.80	Uncorrected	Pro 6H	8/5/2016 0:00	10:36:22am	New	Sensor	08052016-Class 1.SSF
SU 4	0.32	38,666	396193.79	4566602.92	1292.813	1.40	0.80	Uncorrected	Pro 6H	8/5/2016 0:00	10:39:39am	New	Sensor	08052016-Class 1.SSF
SU 4	0.32	38,662	396188.08	4566600.08	1293.162	1.40	0.80	Uncorrected	Pro 6H	8/5/2016 0:00	10:40:46am	New	Sensor	08052016-Class 1.SSF
SU 4	0.32	38,661	396191.19	4566601.45	1293.178	1.40	0.80	Uncorrected	Pro 6H	8/5/2016 0:00	10:40:11am	New	Sensor	08052016-Class 1.SSF
SU 4	0.32	38,657	396191.69	4566608.09	1292.601	1.60	0.90	Uncorrected	Pro 6H	8/5/2016 0:00	10:44:01am	New	Sensor	08052016-Class 1.SSF
SU 4	0.32	38,655	396187.97	4566600.18	1292.832	1.60	0.90	Uncorrected	Pro 6H	8/5/2016 0:00	10:44:34am	New	Sensor	08052016-Class 1.SSF
SU 4	0.31	38,652	396184.58	4566605.4	1293.078	1.40	0.80	Uncorrected	Pro 6H	8/5/2016 0:00	10:36:27am	New	Sensor	08052016-Class 1.SSF
SU 4	0.31	38,646	396181.15	4566605.35	1293.372	1.20	0.80	Uncorrected	Pro 6H	8/5/2016 0:00	10:36:21am	New	Sensor	08052016-Class 1.SSF
SU 4	0.31	38,644	396183.88	4566607.82	1293.113	1.20	0.80	Uncorrected	Pro 6H	8/5/2016 0:00	10:34:03am	New	Sensor	08052016-Class 1.SSF
SU 4	0.31	38,643	396187.25	4566608.53	1292.113	1.30	0.80	Uncorrected	Pro 6H	8/5/2016 0:00	10:32:03am	New	Sensor	08052016-Class 1.SSF
SU 4	0.31	38,640	396192.78	4566601.23	1293.31	1.40	0.80	Uncorrected	Pro 6H	8/5/2016 0:00	10:41:44am	New	Sensor	08052016-Class 1.SSF
SU 4	0.31	38,639	396185.56	4566600.18	1293.346	1.40	0.80	Uncorrected	Pro 6H	8/5/2016 0:00	10:40:50am	New	Sensor	08052016-Class 1.SSF
SU 4	0.3	38,614	396184.34	4566599.52	1293.382	1.40	0.80	Uncorrected	Pro 6H	8/5/2016 0:00	10:40:55am	New	Sensor	08052016-Class 1.SSF
SU 4	0.3	38,606	396185.37	4566610.01	1292.395	1.30	0.80	Uncorrected	Pro 6H	8/5/2016 0:00	10:30:43am	New	Sensor	08052016-Class 1.SSF
SU 4	0.3	38,584	396188.06	4566603.55	1293.081	1.40	0.80	Uncorrected	Pro 6H	8/5/2016 0:00	10:38:25am	New	Sensor	08052016-Class 1.SSF
SU 4	0.3	38,584	396191.56	4566601.31	1293.15	1.40	0.80	Uncorrected	Pro 6H	8/5/2016 0:00	10:40:34am	New	Sensor	08052016-Class 1.SSF
SU 4	0.3	38,579	396185.08	4566606.78	1293.071	1.20	0.80	Uncorrected	Pro 6H	8/5/2016 0:00	10:34:11am	New	Sensor	08052016-Class 1.SSF
SU 4	0.29	38,577	396189.74	4566602	1292.805	1.60	0.90	Uncorrected	Pro 6H	8/5/2016 0:00	10:44:24am	New	Sensor	08052016-Class 1.SSF
SU 4	0.29	38,564	396190.16	4566602.5	1292.828	1.60	0.90	Uncorrected	Pro 6H	8/5/2016 0:00	10:44:25am	New	Sensor	08052016-Class 1.SSF
SU 4	0.29	38,561	396191.12	4566599.84	1293.274	1.40	0.80	Uncorrected	Pro 6H	8/5/2016 0:00	10:41:14am	New	Sensor	08052016-Class 1.SSF
SU 4	0.29	38,554	396186.17	4566606.13	1293.082	1.20	0.80	Uncorrected	Pro 6H	8/5/2016 0:00	10:36:13am	New	Sensor	08052016-Class 1.SSF
SU 4	0.28	38,538	396196.32	4566602.92	1292.908	1.40	0.80	Uncorrected	Pro 6H	8/5/2016 0:00	10:42:13am	New	Sensor	08052016-Class 1.SSF
SU 4	0.28	38,528	396187.36	4566608.01	1292.902	1.60	0.90	Uncorrected	Pro 6H	8/5/2016 0:00	10:46:16am	New	Sensor	08052016-Class 1.SSF
SU 4	0.28	38,523	396182.32	4566607.38	1292.496	1.30	0.80	Uncorrected	Pro 6H	8/5/2016 0:00	10:31:54am	New	Sensor	08052016-Class 1.SSF
SU 4	0.28	38,518	396197.85	4566603.92	1292.746	1.40	0.80	Uncorrected	Pro 6H	8/5/2016 0:00	10:42:16am	New	Sensor	08052016-Class 1.SSF
SU 4	0.28	38,504	396193.52	4566607.69	1292.64	1.20	0.80	Uncorrected	Pro 6H	8/5/2016 0:00	10:34:27am	New	Sensor	08052016-Class 1.SSF
SU 4	0.28	38,503	396193.39	4566600.96	1293.098	1.40	0.80	Uncorrected	Pro 6H	8/5/2016 0:00	10:40:05am	New	Sensor	08052016-Class 1.SSF
SU 4	0.28	38,502	396185.36	4566598.6	1293.263	1.60	0.90	Uncorrected	Pro 6H	8/5/2016 0:00	10:45:39am	New	Sensor	08052016-Class 1.SSF
SU 4	0.27	38,490	396196.35	4566602.14	1293.074	1.40	0.80	Uncorrected	Pro 6H	8/5/2016 0:00	10:39:46am	New	Sensor	08052016-Class 1.SSF
SU 4	0.27	38,486	396186.3	4566604.59	1292.975	1.40	0.80	Uncorrected	Pro 6H	8/5/2016 0:00	10:37:20am	New	Sensor	08052016-Class 1.SSF
SU 4	0.27	38,481	396188.77	4566609.13	1292.21	1.40	0.80	Uncorrected	Pro 6H	8/5/2016 0:00	10:46:42am	New	Sensor	08052016-Class 1.SSF
SU 4	0.27	38,470	396186.05	4566601.92	1293.095	1.60	0.90	Uncorrected	Pro 6H	8/5/2016 0:00	10:45:46am	New	Sensor	08052016-Class 1.SSF
SU 4	0.26	38,461	396189.5	4566604.9	1292.753	1.40	0.80	Uncorrected	Pro 6H	8/5/2016 0:00	10:37:26am	New	Sensor	08052016-Class 1.SSF
SU 4	0.26	38,459	396191.81	4566608.47	1292.569	1.20	0.80	Uncorrected	Pro 6H	8/5/2016 0:00	10:33:18am	New	Sensor	08052016-Class 1.SSF
SU 4	0.26	38,458	396188.05	4566606.36	1292.777	1.20	0.80	Uncorrected	Pro 6H	8/5/2016 0:00	10:36:10am	New	Sensor	08052016-Class 1.SSF
SU 4	0.26	38,446	396194.47	4566602.75	1292.864	1.40	0.80	Uncorrected	Pro 6H	8/5/2016 0:00	10:39:41am	New	Sensor	08052016-Class 1.SSF
SU 4	0.26	38,439	396189.02	4566604.5	1292.614	1.60	0.90	Uncorrected	Pro 6H	8/5/2016 0:00	10:45:24am	New	Sensor	08052016-Class 1.SSF
SU 4	0.26	38,432	396196.66	4566603.74	1292.73	1.40	0.80	Uncorrected	Pro 6H	8/5/2016 0:00	10:38:40am	New	Sensor	08052016-Class 1.SSF
SU 4	0.26	38,430	396190.14	4566605.55	1292.449	1.60	0.90	Uncorrected	Pro 6H	8/5/2016 0:00	10:45:22am	New	Sensor	08052016-Class 1.SSF
SU 4	0.25	38,425	396181.17	4566605.89	1293.401	1.20	0.80	Uncorrected	Pro 6H	8/5/2016 0:00	10:36:20am	New	Sensor	08052016-Class 1.SSF
SU 4	0.25	38,419	396193.43	4566605.23	1292.667	1.40	0.80	Uncorrected	Pro 6H	8/5/2016 0:00	10:37:32am	New	Sensor	08052016-Class 1.SSF
SU 4	0.25	38,412	396198.91	4566606.3	1292.544	1.20	0.80	Uncorrected	Pro 6H	8/5/2016 0:00	10:35:53am	New	Sensor	08052016-Class 1.SSF
SU 4	0.25	38,406	396193.08	4566600.54	1293.228	1.40	0.80	Uncorrected	Pro 6H	8/5/2016 0:00	10:41:34am	New	Sensor	08052016-Class 1.SSF
SU 4	0.25	38,405	396188.82	4566608.44	1292.13	1.30	0.80	Uncorrected	Pro 6H	8/5/2016 0:00	10:32:48am	New	Sensor	08052016-Class 1.SSF
SU 4	0.24	38,384	396185.66	4566608.24	1292.506	1.30	0.80	Uncorrected	Pro 6H	8/5/2016 0:00	10:32:53am	New	Sensor	08052016-Class 1.SSF
SU 4	0.24	38,384	396189.81	4566604	1292.873	1.40	0.80	Uncorrected	Pro 6H	8/5/2016 0:00	10:38:04am	New	Sensor	08052016-Class 1.SSF
SU 4	0.24	38,376	396194.31	4566603.45	1292.714	1.40	0.80	Uncorrected	Pro 6H	8/5/2016 0:00	10:41:52am	New	Sensor	08052016-Class 1.SSF
SU 4	0.24	38,363	396188.56	4566602.01	1292.59	1.40	0.80	Uncorrected	Pro 6H	8/5/2016 0:00	10:46:32am	New	Sensor	08052016-Class 1.SSF
SU 4	0.24	38,356	396185.91	4566600.92	1293.172	1.40	0.80	Uncorrected	Pro 6H	8/5/2016 0:00	10:40:24am	New	Sensor	08052016-Class 1.SSF
SU 4	0.24	38,356	396186.96	4566599.6	1293.013	1.60	0.90	Uncorrected	Pro 6H	8/5/2016 0:00	10:44:40am	New	Sensor	08052016-Class 1.SSF
SU 4	0.23	38,347	396183.97	4566600.28	1293.377	1.40	0.80	Uncorrected	Pro 6H	8/5/2016 0:00	10:40:52am	New	Sensor	08052016-Class 1.SSF
SU 4	0.23	38,340	396188.25	4566600.59	1292.787	1.60	0.90	Uncorrected	Pro 6H	8/5/2016 0:00	10:44:34am	New	Sensor	08052016-Class 1.SSF

SU	Z-Score	CPM	Easting	Northing	MSL	PDOP	HDOP	CorrType	RcvrType	GPS_Date	GPS_Time	Update	FeatName	Datafile
SU 4	0.23	38,339	396192.99	4566607.43	1292.58	1.20	0.80	Uncorrected	Pro 6H	8/5/2016 0:00	10:34:26am	New	Sensor	08052016-Class 1.SSF
SU 4	0.23	38,337	396189.99	4566599.48	1293.272	1.40	0.80	Uncorrected	Pro 6H	8/5/2016 0:00	10:41:12am	New	Sensor	08052016-Class 1.SSF
SU 4	0.23	38,337	396188.52	4566602.24	1292.919	1.60	0.90	Uncorrected	Pro 6H	8/5/2016 0:00	10:44:45am	New	Sensor	08052016-Class 1.SSF
SU 4	0.23	38,331	396185.71	4566607.41	1293.012	1.20	0.80	Uncorrected	Pro 6H	8/5/2016 0:00	10:34:00am	New	Sensor	08052016-Class 1.SSF
SU 4	0.23	38,324	396193.89	4566606.22	1292.577	1.40	0.80	Uncorrected	Pro 6H	8/5/2016 0:00	10:43:01am	New	Sensor	08052016-Class 1.SSF
SU 4	0.23	38,317	396190.96	4566601.44	1293.162	1.40	0.80	Uncorrected	Pro 6H	8/5/2016 0:00	10:40:33am	New	Sensor	08052016-Class 1.SSF
SU 4	0.22	38,306	396185.03	4566608.13	1292.55	1.30	0.80	Uncorrected	Pro 6H	8/5/2016 0:00	10:32:54am	New	Sensor	08052016-Class 1.SSF
SU 4	0.22	38,306	396194.51	4566603.53	1292.686	1.40	0.80	Uncorrected	Pro 6H	8/5/2016 0:00	10:42:53am	New	Sensor	08052016-Class 1.SSF
SU 4	0.22	38,304	396186.28	4566605.77	1293.052	1.40	0.80	Uncorrected	Pro 6H	8/5/2016 0:00	10:36:30am	New	Sensor	08052016-Class 1.SSF
SU 4	0.22	38,304	396200.12	4566606.64	1292.437	1.40	0.80	Uncorrected	Pro 6H	8/5/2016 0:00	10:36:50am	New	Sensor	08052016-Class 1.SSF
SU 4	0.22	38,304	396187.97	4566599.52	1292.948	1.60	0.90	Uncorrected	Pro 6H	8/5/2016 0:00	10:44:38am	New	Sensor	08052016-Class 1.SSF
SU 4	0.22	38,301	396191.91	4566603.38	1292.973	1.40	0.80	Uncorrected	Pro 6H	8/5/2016 0:00	10:41:25am	New	Sensor	08052016-Class 1.SSF
SU 4	0.22	38,298	396186.73	4566606.33	1292.933	1.20	0.80	Uncorrected	Pro 6H	8/5/2016 0:00	10:36:12am	New	Sensor	08052016-Class 1.SSF
SU 4	0.22	38,292	396187.45	4566604.69	1292.957	1.40	0.80	Uncorrected	Pro 6H	8/5/2016 0:00	10:37:22am	New	Sensor	08052016-Class 1.SSF
SU 4	0.22	38,292	396188.92	4566601.79	1292.848	1.60	0.90	Uncorrected	Pro 6H	8/5/2016 0:00	10:44:31am	New	Sensor	08052016-Class 1.SSF
SU 4	0.22	38,288	396183.71	4566607.54	1292.661	1.20	0.80	Uncorrected	Pro 6H	8/5/2016 0:00	10:32:59am	New	Sensor	08052016-Class 1.SSF
SU 4	0.22	38,287	396195.42	4566605.29	1292.602	1.40	0.80	Uncorrected	Pro 6H	8/5/2016 0:00	10:37:35am	New	Sensor	08052016-Class 1.SSF
SU 4	0.22	38,285	396196.04	4566601.68	1293.073	1.40	0.80	Uncorrected	Pro 6H	8/5/2016 0:00	10:39:48am	New	Sensor	08052016-Class 1.SSF
SU 4	0.22	38,273	396200.13	4566607	1292.402	1.20	0.80	Uncorrected	Pro 6H	8/5/2016 0:00	10:35:47am	New	Sensor	08052016-Class 1.SSF
SU 4	0.21	38,269	396188.31	4566601.94	1292.913	1.60	0.90	Uncorrected	Pro 6H	8/5/2016 0:00	10:44:44am	New	Sensor	08052016-Class 1.SSF
SU 4	0.21	38,268	396184.85	4566608.99	1292.388	1.30	0.80	Uncorrected	Pro 6H	8/5/2016 0:00	10:30:49am	New	Sensor	08052016-Class 1.SSF
SU 4	0.21	38,260	396191.78	4566601.73	1293.243	1.40	0.80	Uncorrected	Pro 6H	8/5/2016 0:00	10:40:09am	New	Sensor	08052016-Class 1.SSF
SU 4	0.21	38,260	396191.98	4566604.68	1292.881	1.40	0.80	Uncorrected	Pro 6H	8/5/2016 0:00	10:41:23am	New	Sensor	08052016-Class 1.SSF
SU 4	0.21	38,258	396197.57	4566604.18	1292.65	1.40	0.80	Uncorrected	Pro 6H	8/5/2016 0:00	10:38:49am	New	Sensor	08052016-Class 1.SSF
SU 4	0.21	38,253	396195.77	4566607.59	1291.895	1.20	0.80	Uncorrected	Pro 6H	8/5/2016 0:00	10:34:53am	New	Sensor	08052016-Class 1.SSF
SU 4	0.21	38,235	396193.11	4566600.59	1293.261	1.40	0.80	Uncorrected	Pro 6H	8/5/2016 0:00	10:41:36am	New	Sensor	08052016-Class 1.SSF
SU 4	0.2	38,226	396194.16	4566602.87	1292.71	1.40	0.80	Uncorrected	Pro 6H	8/5/2016 0:00	10:42:54am	New	Sensor	08052016-Class 1.SSF
SU 4	0.2	38,222	396184.32	4566607.58	1292.67	1.20	0.80	Uncorrected	Pro 6H	8/5/2016 0:00	10:33:00am	New	Sensor	08052016-Class 1.SSF
SU 4	0.2	38,221	396193.11	4566600.67	1293.256	1.40	0.80	Uncorrected	Pro 6H	8/5/2016 0:00	10:41:35am	New	Sensor	08052016-Class 1.SSF
SU 4	0.2	38,219	396200.23	4566608.51	1292.456	1.20	0.80	Uncorrected	Pro 6H	8/5/2016 0:00	10:33:31am	New	Sensor	08052016-Class 1.SSF
SU 4	0.2	38,216	396184.44	4566608.1	1292.428	1.30	0.80	Uncorrected	Pro 6H	8/5/2016 0:00	10:31:58am	New	Sensor	08052016-Class 1.SSF
SU 4	0.19	38,192	396197.99	4566604.77	1292.646	1.40	0.80	Uncorrected	Pro 6H	8/5/2016 0:00	10:38:48am	New	Sensor	08052016-Class 1.SSF
SU 4	0.19	38,192	396193.39	4566600.63	1293.112	1.40	0.80	Uncorrected	Pro 6H	8/5/2016 0:00	10:40:02am	New	Sensor	08052016-Class 1.SSF
SU 4	0.19	38,190	396187.13	4566599.81	1292.935	1.40	0.80	Uncorrected	Pro 6H	8/5/2016 0:00	10:46:29am	New	Sensor	08052016-Class 1.SSF
SU 4	0.19	38,187	396193.14	4566607.76	1292.52	1.60	0.90	Uncorrected	Pro 6H	8/5/2016 0:00	10:43:24am	New	Sensor	08052016-Class 1.SSF
SU 4	0.19	38,172	396186.74	4566608.45	1292.219	1.30	0.80	Uncorrected	Pro 6H	8/5/2016 0:00	10:32:02am	New	Sensor	08052016-Class 1.SSF
SU 4	0.19	38,169	396192.75	4566602.36	1293.024	1.40	0.80	Uncorrected	Pro 6H	8/5/2016 0:00	10:41:49am	New	Sensor	08052016-Class 1.SSF
SU 4	0.18	38,157	396184.63	4566604.83	1293.108	1.40	0.80	Uncorrected	Pro 6H	8/5/2016 0:00	10:38:13am	New	Sensor	08052016-Class 1.SSF
SU 4	0.17	38,112	396186.46	4566604.34	1293.006	1.40	0.80	Uncorrected	Pro 6H	8/5/2016 0:00	10:38:10am	New	Sensor	08052016-Class 1.SSF
SU 4	0.17	38,101	396188.71	4566600.45	1292.907	1.60	0.90	Uncorrected	Pro 6H	8/5/2016 0:00	10:44:20am	New	Sensor	08052016-Class 1.SSF
SU 4	0.17	38,100	396194.65	4566603.66	1292.709	1.40	0.80	Uncorrected	Pro 6H	8/5/2016 0:00	10:38:36am	New	Sensor	08052016-Class 1.SSF
SU 4	0.17	38,097	396181.81	4566606.4	1293.263	1.20	0.80	Uncorrected	Pro 6H	8/5/2016 0:00	10:35:17am	New	Sensor	08052016-Class 1.SSF
SU 4	0.17	38,095	396191.23	4566604.92	1292.561	1.60	0.90	Uncorrected	Pro 6H	8/5/2016 0:00	10:43:32am	New	Sensor	08052016-Class 1.SSF
SU 4	0.17	38,087	396197.04	4566606.4	1292.622	1.20	0.80	Uncorrected	Pro 6H	8/5/2016 0:00	10:35:56am	New	Sensor	08052016-Class 1.SSF
SU 4	0.16	38,055	396196.3	4566607.7	1291.86	1.20	0.80	Uncorrected	Pro 6H	8/5/2016 0:00	10:34:52am	New	Sensor	08052016-Class 1.SSF
SU 4	0.16	38,049	396183.09	4566608.06	1292.645	1.30	0.80	Uncorrected	Pro 6H	8/5/2016 0:00	10:32:57am	New	Sensor	08052016-Class 1.SSF
SU 4	0.16	38,049	396183.04	4566604.66	1293.241	1.40	0.80	Uncorrected	Pro 6H	8/5/2016 0:00	10:38:16am	New	Sensor	08052016-Class 1.SSF
SU 4	0.15	38,042	396188.57	4566600.23	1293.187	1.40	0.80	Uncorrected	Pro 6H	8/5/2016 0:00	10:40:44am	New	Sensor	08052016-Class 1.SSF
SU 4	0.15	38,040	396184.13	4566605.89	1293.139	1.20	0.80	Uncorrected	Pro 6H	8/5/2016 0:00	10:36:16am	New	Sensor	08052016-Class 1.SSF
SU 4	0.15	38,038	396194.07	4566603.61	1292.752	1.40	0.80	Uncorrected	Pro 6H	8/5/2016 0:00	10:38:35am	New	Sensor	08052016-Class 1.SSF
SU 4	0.15	38,025	396194.29	4566608.65	1292.542	1.20	0.80	Uncorrected	Pro 6H	8/5/2016 0:00	10:33:22am	New	Sensor	08052016-Class 1.SSF
SU 4	0.15	38,018	396193.5	4566600.68	1293.14	1.40	0.80	Uncorrected	Pro 6H	8/5/2016 0:00	10:40:03am	New	Sensor	08052016-Class 1.SSF

SU	Z-Score	CPM	Easting	Northing	MSL	PDOP	HDOP	CorrType	RcvrType	GPS_Date	GPS_Time	Update	FeatName	Datafile
SU 4	0.15	38,007	396194.26	4566602.95	1292.798	1.40	0.80	Uncorrected	Pro 6H	8/5/2016 0:00	10:41:56am	New	Sensor	08052016-Class 1.SSF
SU 4	0.14	38,004	396194.58	4566603.14	1292.765	1.40	0.80	Uncorrected	Pro 6H	8/5/2016 0:00	10:41:54am	New	Sensor	08052016-Class 1.SSF
SU 4	0.14	37,999	396191.76	4566605.33	1292.632	1.60	0.90	Uncorrected	Pro 6H	8/5/2016 0:00	10:44:05am	New	Sensor	08052016-Class 1.SSF
SU 4	0.14	37,991	396190.18	4566602.95	1293.009	1.40	0.80	Uncorrected	Pro 6H	8/5/2016 0:00	10:39:07am	New	Sensor	08052016-Class 1.SSF
SU 4	0.14	37,973	396188.53	4566599.89	1293.139	1.40	0.80	Uncorrected	Pro 6H	8/5/2016 0:00	10:41:08am	New	Sensor	08052016-Class 1.SSF
SU 4	0.14	37,971	396195.99	4566608.83	1291.94	1.30	0.80	Uncorrected	Pro 6H	8/5/2016 0:00	10:32:36am	New	Sensor	08052016-Class 1.SSF
SU 4	0.14	37,969	396194.45	4566600.75	1293.116	1.40	0.80	Uncorrected	Pro 6H	8/5/2016 0:00	10:42:08am	New	Sensor	08052016-Class 1.SSF
SU 4	0.13	37,958	396190.32	4566601.37	1293.079	1.40	0.80	Uncorrected	Pro 6H	8/5/2016 0:00	10:40:13am	New	Sensor	08052016-Class 1.SSF
SU 4	0.13	37,951	396194.78	4566605.27	1292.668	1.40	0.80	Uncorrected	Pro 6H	8/5/2016 0:00	10:37:34am	New	Sensor	08052016-Class 1.SSF
SU 4	0.13	37,949	396193.53	4566600.1	1293.122	1.40	0.80	Uncorrected	Pro 6H	8/5/2016 0:00	10:42:04am	New	Sensor	08052016-Class 1.SSF
SU 4	0.13	37,945	396197.92	4566608.73	1291.828	1.30	0.80	Uncorrected	Pro 6H	8/5/2016 0:00	10:32:33am	New	Sensor	08052016-Class 1.SSF
SU 4	0.13	37,943	396196.81	4566605.38	1292.599	1.40	0.80	Uncorrected	Pro 6H	8/5/2016 0:00	10:37:37am	New	Sensor	08052016-Class 1.SSF
SU 4	0.12	37,918	396189.94	4566602.75	1293.083	1.40	0.80	Uncorrected	Pro 6H	8/5/2016 0:00	10:39:28am	New	Sensor	08052016-Class 1.SSF
SU 4	0.12	37,912	396188.64	4566606.47	1292.757	1.20	0.80	Uncorrected	Pro 6H	8/5/2016 0:00	10:36:09am	New	Sensor	08052016-Class 1.SSF
SU 4	0.12	37,897	396187.11	4566604.27	1292.969	1.40	0.80	Uncorrected	Pro 6H	8/5/2016 0:00	10:38:09am	New	Sensor	08052016-Class 1.SSF
SU 4	0.11	37,891	396196	4566601.63	1293.084	1.40	0.80	Uncorrected	Pro 6H	8/5/2016 0:00	10:39:49am	New	Sensor	08052016-Class 1.SSF
SU 4	0.11	37,879	396186.38	4566601.04	1293.077	1.40	0.80	Uncorrected	Pro 6H	8/5/2016 0:00	10:40:25am	New	Sensor	08052016-Class 1.SSF
SU 4	0.11	37,877	396193.43	4566608.17	1292.55	1.20	0.80	Uncorrected	Pro 6H	8/5/2016 0:00	10:33:47am	New	Sensor	08052016-Class 1.SSF
SU 4	0.11	37,873	396189.05	4566599.62	1293.16	1.40	0.80	Uncorrected	Pro 6H	8/5/2016 0:00	10:41:09am	New	Sensor	08052016-Class 1.SSF
SU 4	0.11	37,873	396194.66	4566608.01	1292.475	1.40	0.80	Uncorrected	Pro 6H	8/5/2016 0:00	10:43:04am	New	Sensor	08052016-Class 1.SSF
SU 4	0.11	37,858	396190.99	4566607.25	1292.666	1.20	0.80	Uncorrected	Pro 6H	8/5/2016 0:00	10:34:23am	New	Sensor	08052016-Class 1.SSF
SU 4	0.11	37,853	396189.95	4566608.3	1292.586	1.20	0.80	Uncorrected	Pro 6H	8/5/2016 0:00	10:33:15am	New	Sensor	08052016-Class 1.SSF
SU 4	0.1	37,849	396186.08	4566608.49	1292.404	1.30	0.80	Uncorrected	Pro 6H	8/5/2016 0:00	10:32:01am	New	Sensor	08052016-Class 1.SSF
SU 4	0.1	37,849	396187.43	4566603.86	1292.641	1.60	0.90	Uncorrected	Pro 6H	8/5/2016 0:00	10:45:50am	New	Sensor	08052016-Class 1.SSF
SU 4	0.1	37,844	396188.58	4566604.12	1292.422	1.40	0.80	Uncorrected	Pro 6H	8/5/2016 0:00	10:46:36am	New	Sensor	08052016-Class 1.SSF
SU 4	0.1	37,840	396189.15	4566600.15	1293.211	1.40	0.80	Uncorrected	Pro 6H	8/5/2016 0:00	10:40:42am	New	Sensor	08052016-Class 1.SSF
SU 4	0.1	37,836	396184.45	4566608.25	1292.549	1.30	0.80	Uncorrected	Pro 6H	8/5/2016 0:00	10:32:55am	New	Sensor	08052016-Class 1.SSF
SU 4	0.1	37,820	396185.18	4566606.52	1292.907	1.20	0.80	Uncorrected	Pro 6H	8/5/2016 0:00	10:35:11am	New	Sensor	08052016-Class 1.SSF
SU 4	0.09	37,813	396194.68	4566607.61	1291.935	1.20	0.80	Uncorrected	Pro 6H	8/5/2016 0:00	10:34:55am	New	Sensor	08052016-Class 1.SSF
SU 4	0.09	37,791	396188.74	4566604.11	1292.946	1.40	0.80	Uncorrected	Pro 6H	8/5/2016 0:00	10:38:06am	New	Sensor	08052016-Class 1.SSF
SU 4	0.09	37,790	396195.06	4566603.32	1292.756	1.40	0.80	Uncorrected	Pro 6H	8/5/2016 0:00	10:38:55am	New	Sensor	08052016-Class 1.SSF
SU 4	0.09	37,781	396181.74	4566606.26	1293.387	1.20	0.80	Uncorrected	Pro 6H	8/5/2016 0:00	10:36:19am	New	Sensor	08052016-Class 1.SSF
SU 4	0.09	37,780	396195.6	4566607.35	1292.694	1.40	0.80	Uncorrected	Pro 6H	8/5/2016 0:00	10:42:48am	New	Sensor	08052016-Class 1.SSF
SU 4	0.09	37,777	396182.15	4566604.99	1293.326	1.40	0.80	Uncorrected	Pro 6H	8/5/2016 0:00	10:36:23am	New	Sensor	08052016-Class 1.SSF
SU 4	0.08	37,770	396182.83	4566607.64	1292.468	1.30	0.80	Uncorrected	Pro 6H	8/5/2016 0:00	10:31:55am	New	Sensor	08052016-Class 1.SSF
SU 4	0.08	37,759	396193.74	4566600.7	1293.073	1.40	0.80	Uncorrected	Pro 6H	8/5/2016 0:00	10:42:07am	New	Sensor	08052016-Class 1.SSF
SU 4	0.08	37,757	396192.64	4566609.15	1291.877	1.30	0.80	Uncorrected	Pro 6H	8/5/2016 0:00	10:32:12am	New	Sensor	08052016-Class 1.SSF
SU 4	0.08	37,755	396190.58	4566601.2	1293.141	1.40	0.80	Uncorrected	Pro 6H	8/5/2016 0:00	10:40:32am	New	Sensor	08052016-Class 1.SSF
SU 4	0.08	37,750	396192.05	4566609.04	1291.904	1.30	0.80	Uncorrected	Pro 6H	8/5/2016 0:00	10:32:11am	New	Sensor	08052016-Class 1.SSF
SU 4	0.08	37,745	396187.53	4566600.12	1293.187	1.40	0.80	Uncorrected	Pro 6H	8/5/2016 0:00	10:40:47am	New	Sensor	08052016-Class 1.SSF
SU 4	0.07	37,733	396184.66	4566600.11	1293.162	1.60	0.90	Uncorrected	Pro 6H	8/5/2016 0:00	10:45:42am	New	Sensor	08052016-Class 1.SSF
SU 4	0.07	37,731	396199.1	4566604.6	1292.625	1.40	0.80	Uncorrected	Pro 6H	8/5/2016 0:00	10:37:48am	New	Sensor	08052016-Class 1.SSF
SU 4	0.07	37,711	396188.28	4566605.46	1292.784	1.40	0.80	Uncorrected	Pro 6H	8/5/2016 0:00	10:37:11am	New	Sensor	08052016-Class 1.SSF
SU 4	0.07	37,708	396187.36	4566608.06	1292.73	1.20	0.80	Uncorrected	Pro 6H	8/5/2016 0:00	10:33:07am	New	Sensor	08052016-Class 1.SSF
SU 4	0.06	37,700	396184.59	4566603.21	1293.335	1.40	0.80	Uncorrected	Pro 6H	8/5/2016 0:00	10:39:16am	New	Sensor	08052016-Class 1.SSF
SU 4	0.06	37,696	396194.77	4566606.46	1292.648	1.40	0.80	Uncorrected	Pro 6H	8/5/2016 0:00	10:36:42am	New	Sensor	08052016-Class 1.SSF
SU 4	0.06	37,684	396186.57	4566606.87	1292.905	1.20	0.80	Uncorrected	Pro 6H	8/5/2016 0:00	10:34:14am	New	Sensor	08052016-Class 1.SSF
SU 4	0.06	37,683	396188.5	4566601.26	1292.824	1.60	0.90	Uncorrected	Pro 6H	8/5/2016 0:00	10:44:32am	New	Sensor	08052016-Class 1.SSF
SU 4	0.06	37,682	396190.13	4566604.86	1292.579	1.60	0.90	Uncorrected	Pro 6H	8/5/2016 0:00	10:44:50am	New	Sensor	08052016-Class 1.SSF
SU 4	0.06	37,680	396189.39	4566601.04	1292.99	1.40	0.80	Uncorrected	Pro 6H	8/5/2016 0:00	10:40:30am	New	Sensor	08052016-Class 1.SSF
SU 4	0.06	37,678	396187.07	4566606.6	1292.566	1.20	0.80	Uncorrected	Pro 6H	8/5/2016 0:00	10:35:08am	New	Sensor	08052016-Class 1.SSF
SU 4	0.06	37,667	396194.81	4566604.38	1292.708	1.40	0.80	Uncorrected	Pro 6H	8/5/2016 0:00	10:42:52am	New	Sensor	08052016-Class 1.SSF

SU	Z-Score	CPM	Easting	Northing	MSL	PDOP	HDOP	CorrType	RcvrType	GPS_Date	GPS_Time	Update	FeatName	Datafile
SU 4	0.06	37,666	396191.45	4566600.25	1293.201	1.40	0.80	Uncorrected	Pro 6H	8/5/2016 0:00	10:40:36am	New	Sensor	08052016-Class 1.SSF
SU 4	0.06	37,665	396192.96	4566602.92	1292.895	1.40	0.80	Uncorrected	Pro 6H	8/5/2016 0:00	10:39:38am	New	Sensor	08052016-Class 1.SSF
SU 4	0.06	37,663	396185.75	4566604.58	1293.037	1.40	0.80	Uncorrected	Pro 6H	8/5/2016 0:00	10:37:19am	New	Sensor	08052016-Class 1.SSF
SU 4	0.05	37,650	396192.77	4566601.15	1293.246	1.40	0.80	Uncorrected	Pro 6H	8/5/2016 0:00	10:41:45am	New	Sensor	08052016-Class 1.SSF
SU 4	0.05	37,638	396194.8	4566608.78	1292.477	1.40	0.80	Uncorrected	Pro 6H	8/5/2016 0:00	10:43:05am	New	Sensor	08052016-Class 1.SSF
SU 4	0.05	37,636	396188.44	4566608.13	1292.637	1.20	0.80	Uncorrected	Pro 6H	8/5/2016 0:00	10:33:09am	New	Sensor	08052016-Class 1.SSF
SU 4	0.05	37,632	396182.76	4566608.67	1292.475	1.30	0.80	Uncorrected	Pro 6H	8/5/2016 0:00	10:31:51am	New	Sensor	08052016-Class 1.SSF
SU 4	0.05	37,631	396186.66	4566602.89	1292.854	1.60	0.90	Uncorrected	Pro 6H	8/5/2016 0:00	10:45:49am	New	Sensor	08052016-Class 1.SSF
SU 4	0.05	37,630	396192.23	4566605.21	1292.625	1.40	0.80	Uncorrected	Pro 6H	8/5/2016 0:00	10:37:30am	New	Sensor	08052016-Class 1.SSF
SU 4	0.05	37,628	396186.32	4566602.88	1293.03	1.60	0.90	Uncorrected	Pro 6H	8/5/2016 0:00	10:46:22am	New	Sensor	08052016-Class 1.SSF
SU 4	0.05	37,625	396200.6	4566605.87	1292.557	1.40	0.80	Uncorrected	Pro 6H	8/5/2016 0:00	10:37:45am	New	Sensor	08052016-Class 1.SSF
SU 4	0.04	37,605	396186.91	4566606.59	1292.832	1.60	0.90	Uncorrected	Pro 6H	8/5/2016 0:00	10:46:18am	New	Sensor	08052016-Class 1.SSF
SU 4	0.04	37,588	396198.59	4566604.16	1292.685	1.40	0.80	Uncorrected	Pro 6H	8/5/2016 0:00	10:38:43am	New	Sensor	08052016-Class 1.SSF
SU 4	0.03	37,580	396200.66	4566606.06	1292.552	1.40	0.80	Uncorrected	Pro 6H	8/5/2016 0:00	10:37:44am	New	Sensor	08052016-Class 1.SSF
SU 4	0.03	37,578	396185.74	4566607.79	1292.754	1.20	0.80	Uncorrected	Pro 6H	8/5/2016 0:00	10:33:04am	New	Sensor	08052016-Class 1.SSF
SU 4	0.03	37,575	396186.22	4566604.39	1292.944	1.60	0.90	Uncorrected	Pro 6H	8/5/2016 0:00	10:46:21am	New	Sensor	08052016-Class 1.SSF
SU 4	0.03	37,570	396196.03	4566603.92	1292.793	1.40	0.80	Uncorrected	Pro 6H	8/5/2016 0:00	10:38:39am	New	Sensor	08052016-Class 1.SSF
SU 4	0.03	37,560	396186.28	4566606.17	1292.958	1.20	0.80	Uncorrected	Pro 6H	8/5/2016 0:00	10:35:25am	New	Sensor	08052016-Class 1.SSF
SU 4	0.03	37,554	396197.85	4566604.12	1292.689	1.40	0.80	Uncorrected	Pro 6H	8/5/2016 0:00	10:38:42am	New	Sensor	08052016-Class 1.SSF
SU 4	0.03	37,548	396185.9	4566601.93	1293.183	1.40	0.80	Uncorrected	Pro 6H	8/5/2016 0:00	10:40:20am	New	Sensor	08052016-Class 1.SSF
SU 4	0.02	37,544	396191.7	4566607.34	1292.623	1.20	0.80	Uncorrected	Pro 6H	8/5/2016 0:00	10:34:24am	New	Sensor	08052016-Class 1.SSF
SU 4	0.02	37,540	396191.35	4566604.39	1292.649	1.60	0.90	Uncorrected	Pro 6H	8/5/2016 0:00	10:43:31am	New	Sensor	08052016-Class 1.SSF
SU 4	0.02	37,537	396187.7	4566606.99	1292.784	1.20	0.80	Uncorrected	Pro 6H	8/5/2016 0:00	10:34:16am	New	Sensor	08052016-Class 1.SSF
SU 4	0.02	37,537	396199.5	4566604.99	1292.655	1.40	0.80	Uncorrected	Pro 6H	8/5/2016 0:00	10:42:18am	New	Sensor	08052016-Class 1.SSF
SU 4	0.02	37,531	396183.23	4566607.72	1293.174	1.20	0.80	Uncorrected	Pro 6H	8/5/2016 0:00	10:34:04am	New	Sensor	08052016-Class 1.SSF
SU 4	0.02	37,526	396189.37	4566603.93	1292.893	1.40	0.80	Uncorrected	Pro 6H	8/5/2016 0:00	10:38:05am	New	Sensor	08052016-Class 1.SSF
SU 4	0.02	37,524	396188.54	4566608.1	1292.318	1.40	0.80	Uncorrected	Pro 6H	8/5/2016 0:00	10:46:40am	New	Sensor	08052016-Class 1.SSF
SU 4	0.02	37,518	396183.36	4566606.78	1293.163	1.20	0.80	Uncorrected	Pro 6H	8/5/2016 0:00	10:34:07am	New	Sensor	08052016-Class 1.SSF
SU 4	0.02	37,511	396182.54	4566606.98	1293.175	1.20	0.80	Uncorrected	Pro 6H	8/5/2016 0:00	10:35:15am	New	Sensor	08052016-Class 1.SSF
SU 4	0.01	37,507	396199.2	4566604.32	1292.662	1.40	0.80	Uncorrected	Pro 6H	8/5/2016 0:00	10:38:44am	New	Sensor	08052016-Class 1.SSF
SU 4	0.01	37,503	396194.26	4566604.11	1292.635	1.40	0.80	Uncorrected	Pro 6H	8/5/2016 0:00	10:37:56am	New	Sensor	08052016-Class 1.SSF
SU 4	0.01	37,500	396189.89	4566601.15	1293.039	1.40	0.80	Uncorrected	Pro 6H	8/5/2016 0:00	10:40:31am	New	Sensor	08052016-Class 1.SSF
SU 4	0.01	37,498	396199.52	4566606.47	1292.664	1.40	0.80	Uncorrected	Pro 6H	8/5/2016 0:00	10:42:21am	New	Sensor	08052016-Class 1.SSF
SU 4	0.01	37,492	396191.98	4566603.11	1292.963	1.40	0.80	Uncorrected	Pro 6H	8/5/2016 0:00	10:39:33am	New	Sensor	08052016-Class 1.SSF
SU 4	0.01	37,490	396183.9	4566605.23	1293.138	1.40	0.80	Uncorrected	Pro 6H	8/5/2016 0:00	10:36:26am	New	Sensor	08052016-Class 1.SSF
SU 4	0.01	37,488	396185.59	4566600.98	1293.169	1.60	0.90	Uncorrected	Pro 6H	8/5/2016 0:00	10:45:44am	New	Sensor	08052016-Class 1.SSF
SU 4	0.01	37,487	396199.31	4566608.61	1291.774	1.30	0.80	Uncorrected	Pro 6H	8/5/2016 0:00	10:32:31am	New	Sensor	08052016-Class 1.SSF
SU 4	0.01	37,487	396195.9	4566601.76	1293.085	1.40	0.80	Uncorrected	Pro 6H	8/5/2016 0:00	10:42:11am	New	Sensor	08052016-Class 1.SSF
SU 4	0.01	37,487	396188.28	4566603.5	1292.757	1.60	0.90	Uncorrected	Pro 6H	8/5/2016 0:00	10:45:26am	New	Sensor	08052016-Class 1.SSF
SU 4	0.01	37,473	396187.5	4566608.65	1292.826	1.60	0.90	Uncorrected	Pro 6H	8/5/2016 0:00	10:46:15am	New	Sensor	08052016-Class 1.SSF
SU 4	0	37,469	396183.97	4566605.09	1293.143	1.40	0.80	Uncorrected	Pro 6H	8/5/2016 0:00	10:38:14am	New	Sensor	08052016-Class 1.SSF
SU 4	0	37,462	396189.52	4566608.37	1292.06	1.30	0.80	Uncorrected	Pro 6H	8/5/2016 0:00	10:32:47am	New	Sensor	08052016-Class 1.SSF
SU 4	0	37,461	396191.67	4566606.73	1292.597	1.60	0.90	Uncorrected	Pro 6H	8/5/2016 0:00	10:43:34am	New	Sensor	08052016-Class 1.SSF
SU 4	0	37,441	396187.59	4566605.87	1292.933	1.40	0.80	Uncorrected	Pro 6H	8/5/2016 0:00	10:36:32am	New	Sensor	08052016-Class 1.SSF
SU 4	0	37,436	396185.99	4566601.5	1293.086	1.60	0.90	Uncorrected	Pro 6H	8/5/2016 0:00	10:46:24am	New	Sensor	08052016-Class 1.SSF
SU 4	-0.01	37,431	396194.56	4566603.23	1292.77	1.40	0.80	Uncorrected	Pro 6H	8/5/2016 0:00	10:41:54am	New	Sensor	08052016-Class 1.SSF
SU 4	-0.01	37,406	396199.75	4566604.95	1292.597	1.40	0.80	Uncorrected	Pro 6H	8/5/2016 0:00	10:37:47am	New	Sensor	08052016-Class 1.SSF
SU 4	-0.01	37,404	396196.66	4566608.78	1291.891	1.30	0.80	Uncorrected	Pro 6H	8/5/2016 0:00	10:32:35am	New	Sensor	08052016-Class 1.SSF
SU 4	-0.01	37,404	396197.05	4566603.85	1292.716	1.40	0.80	Uncorrected	Pro 6H	8/5/2016 0:00	10:38:50am	New	Sensor	08052016-Class 1.SSF
SU 4	-0.01	37,401	396183.38	4566605.25	1293.262	1.40	0.80	Uncorrected	Pro 6H	8/5/2016 0:00	10:36:25am	New	Sensor	08052016-Class 1.SSF
SU 4	-0.01	37,400	396200.19	4566606	1292.535	1.40	0.80	Uncorrected	Pro 6H	8/5/2016 0:00	10:37:43am	New	Sensor	08052016-Class 1.SSF
SU 4	-0.02	37,386	396192.65	4566606.34	1292.699	1.40	0.80	Uncorrected	Pro 6H	8/5/2016 0:00	10:36:39am	New	Sensor	08052016-Class 1.SSF

SU	Z-Score	CPM	Easting	Northing	MSL	PDOP	HDOP	CorrType	RcvrType	GPS_Date	GPS_Time	Update	FeatName	Datafile
SU 4	-0.02	37,369	396192.41	4566607.29	1292.029	1.20	0.80	Uncorrected	Pro 6H	8/5/2016 0:00	10:34:59am	New	Sensor	08052016-Class 1.SSF
SU 4	-0.02	37,361	396182.69	4566605.99	1293.213	1.20	0.80	Uncorrected	Pro 6H	8/5/2016 0:00	10:35:19am	New	Sensor	08052016-Class 1.SSF
SU 4	-0.02	37,360	396193.19	4566606.61	1292.595	1.20	0.80	Uncorrected	Pro 6H	8/5/2016 0:00	10:35:36am	New	Sensor	08052016-Class 1.SSF
SU 4	-0.03	37,352	396183.21	4566604.23	1293.217	1.40	0.80	Uncorrected	Pro 6H	8/5/2016 0:00	10:38:17am	New	Sensor	08052016-Class 1.SSF
SU 4	-0.03	37,345	396196.78	4566608.27	1292.48	1.20	0.80	Uncorrected	Pro 6H	8/5/2016 0:00	10:33:41am	New	Sensor	08052016-Class 1.SSF
SU 4	-0.03	37,331	396200.52	4566607.33	1292.005	1.20	0.80	Uncorrected	Pro 6H	8/5/2016 0:00	10:34:45am	New	Sensor	08052016-Class 1.SSF
SU 4	-0.03	37,326	396185.46	4566608.89	1292.439	1.30	0.80	Uncorrected	Pro 6H	8/5/2016 0:00	10:31:47am	New	Sensor	08052016-Class 1.SSF
SU 4	-0.03	37,323	396186.62	4566599.99	1293.028	1.60	0.90	Uncorrected	Pro 6H	8/5/2016 0:00	10:46:28am	New	Sensor	08052016-Class 1.SSF
SU 4	-0.03	37,322	396184.77	4566605.81	1293.11	1.20	0.80	Uncorrected	Pro 6H	8/5/2016 0:00	10:36:15am	New	Sensor	08052016-Class 1.SSF
SU 4	-0.04	37,304	396193.25	4566606.59	1292.7	1.20	0.80	Uncorrected	Pro 6H	8/5/2016 0:00	10:36:02am	New	Sensor	08052016-Class 1.SSF
SU 4	-0.04	37,303	396192.44	4566603.08	1292.908	1.40	0.80	Uncorrected	Pro 6H	8/5/2016 0:00	10:39:34am	New	Sensor	08052016-Class 1.SSF
SU 4	-0.04	37,294	396188.65	4566599.34	1292.956	1.60	0.90	Uncorrected	Pro 6H	8/5/2016 0:00	10:44:18am	New	Sensor	08052016-Class 1.SSF
SU 4	-0.04	37,286	396191.49	4566606.26	1292.592	1.60	0.90	Uncorrected	Pro 6H	8/5/2016 0:00	10:43:34am	New	Sensor	08052016-Class 1.SSF
SU 4	-0.04	37,285	396191.49	4566601.53	1293.185	1.40	0.80	Uncorrected	Pro 6H	8/5/2016 0:00	10:40:10am	New	Sensor	08052016-Class 1.SSF
SU 4	-0.05	37,270	396195.86	4566601.16	1293.091	1.40	0.80	Uncorrected	Pro 6H	8/5/2016 0:00	10:42:10am	New	Sensor	08052016-Class 1.SSF
SU 4	-0.05	37,263	396186.29	4566603.79	1293.099	1.40	0.80	Uncorrected	Pro 6H	8/5/2016 0:00	10:38:22am	New	Sensor	08052016-Class 1.SSF
SU 4	-0.05	37,263	396199.43	4566607.86	1292.637	1.40	0.80	Uncorrected	Pro 6H	8/5/2016 0:00	10:42:23am	New	Sensor	08052016-Class 1.SSF
SU 4	-0.05	37,261	396196.89	4566607.56	1291.809	1.20	0.80	Uncorrected	Pro 6H	8/5/2016 0:00	10:34:51am	New	Sensor	08052016-Class 1.SSF
SU 4	-0.05	37,254	396187.14	4566601.65	1293.005	1.40	0.80	Uncorrected	Pro 6H	8/5/2016 0:00	10:40:18am	New	Sensor	08052016-Class 1.SSF
SU 4	-0.06	37,242	396184.28	4566610.33	1292.458	1.30	0.80	Uncorrected	Pro 6H	8/5/2016 0:00	10:29:43am	New	Sensor	08052016-Class 1.SSF
SU 4	-0.06	37,242	396195.27	4566600.66	1293.108	1.40	0.80	Uncorrected	Pro 6H	8/5/2016 0:00	10:42:09am	New	Sensor	08052016-Class 1.SSF
SU 4	-0.06	37,241	396193.03	4566604.11	1292.675	1.40	0.80	Uncorrected	Pro 6H	8/5/2016 0:00	10:37:58am	New	Sensor	08052016-Class 1.SSF
SU 4	-0.06	37,241	396191.69	4566600.82	1293.353	1.40	0.80	Uncorrected	Pro 6H	8/5/2016 0:00	10:41:29am	New	Sensor	08052016-Class 1.SSF
SU 4	-0.06	37,238	396192.45	4566602.02	1293.178	1.40	0.80	Uncorrected	Pro 6H	8/5/2016 0:00	10:41:48am	New	Sensor	08052016-Class 1.SSF
SU 4	-0.06	37,237	396189.72	4566605.06	1292.519	1.60	0.90	Uncorrected	Pro 6H	8/5/2016 0:00	10:45:22am	New	Sensor	08052016-Class 1.SSF
SU 4	-0.06	37,233	396194.14	4566607.53	1291.948	1.20	0.80	Uncorrected	Pro 6H	8/5/2016 0:00	10:34:56am	New	Sensor	08052016-Class 1.SSF
SU 4	-0.06	37,226	396191.92	4566606.41	1292.737	1.40	0.80	Uncorrected	Pro 6H	8/5/2016 0:00	10:36:38am	New	Sensor	08052016-Class 1.SSF
SU 4	-0.06	37,223	396189.82	4566603.34	1292.902	1.40	0.80	Uncorrected	Pro 6H	8/5/2016 0:00	10:38:28am	New	Sensor	08052016-Class 1.SSF
SU 4	-0.06	37,219	396194.95	4566608.3	1292.544	1.20	0.80	Uncorrected	Pro 6H	8/5/2016 0:00	10:33:44am	New	Sensor	08052016-Class 1.SSF
SU 4	-0.06	37,219	396183.64	4566599.67	1293.408	1.40	0.80	Uncorrected	Pro 6H	8/5/2016 0:00	10:40:54am	New	Sensor	08052016-Class 1.SSF
SU 4	-0.06	37,218	396184.57	4566607.67	1293.062	1.20	0.80	Uncorrected	Pro 6H	8/5/2016 0:00	10:34:02am	New	Sensor	08052016-Class 1.SSF
SU 4	-0.06	37,216	396191.91	4566600.97	1293.167	1.40	0.80	Uncorrected	Pro 6H	8/5/2016 0:00	10:40:35am	New	Sensor	08052016-Class 1.SSF
SU 4	-0.06	37,206	396188.51	4566599.92	1292.975	1.60	0.90	Uncorrected	Pro 6H	8/5/2016 0:00	10:44:20am	New	Sensor	08052016-Class 1.SSF
SU 4	-0.06	37,204	396190.67	4566606.93	1292.105	1.20	0.80	Uncorrected	Pro 6H	8/5/2016 0:00	10:35:02am	New	Sensor	08052016-Class 1.SSF
SU 4	-0.07	37,203	396188.92	4566604.97	1292.8	1.40	0.80	Uncorrected	Pro 6H	8/5/2016 0:00	10:37:25am	New	Sensor	08052016-Class 1.SSF
SU 4	-0.07	37,197	396193.51	4566603.45	1292.754	1.40	0.80	Uncorrected	Pro 6H	8/5/2016 0:00	10:38:34am	New	Sensor	08052016-Class 1.SSF
SU 4	-0.07	37,195	396184.53	4566606.78	1293.06	1.20	0.80	Uncorrected	Pro 6H	8/5/2016 0:00	10:34:10am	New	Sensor	08052016-Class 1.SSF
SU 4	-0.07	37,186	396186.73	4566599.99	1293.234	1.40	0.80	Uncorrected	Pro 6H	8/5/2016 0:00	10:40:48am	New	Sensor	08052016-Class 1.SSF
SU 4	-0.08	37,157	396193.05	4566607.48	1291.96	1.20	0.80	Uncorrected	Pro 6H	8/5/2016 0:00	10:34:58am	New	Sensor	08052016-Class 1.SSF
SU 4	-0.08	37,147	396194.99	4566605.98	1292.619	1.40	0.80	Uncorrected	Pro 6H	8/5/2016 0:00	10:37:00am	New	Sensor	08052016-Class 1.SSF
SU 4	-0.08	37,142	396202.23	4566607.09	1292.449	1.40	0.80	Uncorrected	Pro 6H	8/5/2016 0:00	10:34:41am	New	Sensor	08052016-Class 1.SSF
SU 4	-0.08	37,141	396195.54	4566604	1292.588	1.40	0.80	Uncorrected	Pro 6H	8/5/2016 0:00	10:37:54am	New	Sensor	08052016-Class 1.SSF
SU 4	-0.08	37,140	396187.92	4566608.73	1292.08	1.30	0.80	Uncorrected	Pro 6H	8/5/2016 0:00	10:32:04am	New	Sensor	08052016-Class 1.SSF
SU 4	-0.08	37,137	396188.27	4566607.53	1292.754	1.20	0.80	Uncorrected	Pro 6H	8/5/2016 0:00	10:33:56am	New	Sensor	08052016-Class 1.SSF
SU 4	-0.08	37,135	396192.65	4566602.72	1292.925	1.40	0.80	Uncorrected	Pro 6H	8/5/2016 0:00	10:39:35am	New	Sensor	08052016-Class 1.SSF
SU 4	-0.09	37,125	396188.44	4566608.68	1292.025	1.30	0.80	Uncorrected	Pro 6H	8/5/2016 0:00	10:32:05am	New	Sensor	08052016-Class 1.SSF
SU 4	-0.09	37,125	396190.26	4566605.06	1292.718	1.40	0.80	Uncorrected	Pro 6H	8/5/2016 0:00	10:37:27am	New	Sensor	08052016-Class 1.SSF
SU 4	-0.09	37,125	396189.32	4566607.79	1292.573	1.60	0.90	Uncorrected	Pro 6H	8/5/2016 0:00	10:45:56am	New	Sensor	08052016-Class 1.SSF
SU 4	-0.09	37,121	396191.84	4566606.45	1292.624	1.20	0.80	Uncorrected	Pro 6H	8/5/2016 0:00	10:35:34am	New	Sensor	08052016-Class 1.SSF
SU 4	-0.09	37,120	396183.33	4566605.96	1293.099	1.20	0.80	Uncorrected	Pro 6H	8/5/2016 0:00	10:35:20am	New	Sensor	08052016-Class 1.SSF
SU 4	-0.09	37,114	396195.55	4566606.67	1292.689	1.40	0.80	Uncorrected	Pro 6H	8/5/2016 0:00	10:36:43am	New	Sensor	08052016-Class 1.SSF
SU 4	-0.09	37,102	396194.38	4566603.16	1292.741	1.40	0.80	Uncorrected	Pro 6H	8/5/2016 0:00	10:38:57am	New	Sensor	08052016-Class 1.SSF

SU	Z-Score	CPM	Easting	Northing	MSL	PDOP	HDOP	CorrType	RcvrType	GPS_Date	GPS_Time	Update	FeatName	Datafile
SU 4	-0.09	37,102	396187.19	4566601.58	1292.977	1.60	0.90	Uncorrected	Pro 6H	8/5/2016 0:00	10:45:32am	New	Sensor	08052016-Class 1.SSF
SU 4	-0.09	37,095	396185.69	4566603.88	1293.147	1.40	0.80	Uncorrected	Pro 6H	8/5/2016 0:00	10:38:21am	New	Sensor	08052016-Class 1.SSF
SU 4	-0.1	37,081	396190.07	4566607.05	1292.478	1.60	0.90	Uncorrected	Pro 6H	8/5/2016 0:00	10:45:20am	New	Sensor	08052016-Class 1.SSF
SU 4	-0.1	37,069	396192.91	4566603.51	1292.776	1.40	0.80	Uncorrected	Pro 6H	8/5/2016 0:00	10:38:33am	New	Sensor	08052016-Class 1.SSF
SU 4	-0.1	37,068	396189.55	4566602.95	1293.047	1.40	0.80	Uncorrected	Pro 6H	8/5/2016 0:00	10:39:08am	New	Sensor	08052016-Class 1.SSF
SU 4	-0.11	37,046	396194.17	4566607.62	1292.632	1.20	0.80	Uncorrected	Pro 6H	8/5/2016 0:00	10:34:28am	New	Sensor	08052016-Class 1.SSF
SU 4	-0.11	37,045	396186.34	4566607.52	1292.949	1.20	0.80	Uncorrected	Pro 6H	8/5/2016 0:00	10:33:59am	New	Sensor	08052016-Class 1.SSF
SU 4	-0.11	37,044	396201.68	4566608.82	1291.71	1.30	0.80	Uncorrected	Pro 6H	8/5/2016 0:00	10:32:27am	New	Sensor	08052016-Class 1.SSF
SU 4	-0.11	37,037	396192.85	4566605.2	1292.637	1.40	0.80	Uncorrected	Pro 6H	8/5/2016 0:00	10:37:31am	New	Sensor	08052016-Class 1.SSF
SU 4	-0.11	37,036	396192.23	4566603.5	1292.773	1.40	0.80	Uncorrected	Pro 6H	8/5/2016 0:00	10:38:32am	New	Sensor	08052016-Class 1.SSF
SU 4	-0.11	37,034	396188.56	4566602.77	1292.898	1.60	0.90	Uncorrected	Pro 6H	8/5/2016 0:00	10:44:46am	New	Sensor	08052016-Class 1.SSF
SU 4	-0.11	37,026	396191.74	4566603.58	1292.807	1.40	0.80	Uncorrected	Pro 6H	8/5/2016 0:00	10:38:31am	New	Sensor	08052016-Class 1.SSF
SU 4	-0.11	37,026	396193.19	4566603.44	1292.639	1.40	0.80	Uncorrected	Pro 6H	8/5/2016 0:00	10:42:57am	New	Sensor	08052016-Class 1.SSF
SU 4	-0.11	37,024	396191.71	4566607.32	1292.588	1.60	0.90	Uncorrected	Pro 6H	8/5/2016 0:00	10:44:02am	New	Sensor	08052016-Class 1.SSF
SU 4	-0.11	37,022	396192.91	4566602.84	1292.848	1.40	0.80	Uncorrected	Pro 6H	8/5/2016 0:00	10:41:50am	New	Sensor	08052016-Class 1.SSF
SU 4	-0.11	37,021	396186.37	4566600.4	1293.044	1.60	0.90	Uncorrected	Pro 6H	8/5/2016 0:00	10:45:35am	New	Sensor	08052016-Class 1.SSF
SU 4	-0.12	37,007	396183.23	4566606.78	1293.119	1.20	0.80	Uncorrected	Pro 6H	8/5/2016 0:00	10:35:14am	New	Sensor	08052016-Class 1.SSF
SU 4	-0.12	36,986	396194.01	4566603.71	1292.741	1.40	0.80	Uncorrected	Pro 6H	8/5/2016 0:00	10:41:52am	New	Sensor	08052016-Class 1.SSF
SU 4	-0.12	36,982	396193.66	4566601.25	1292.981	1.40	0.80	Uncorrected	Pro 6H	8/5/2016 0:00	10:41:59am	New	Sensor	08052016-Class 1.SSF
SU 4	-0.12	36,975	396194.84	4566603.94	1292.608	1.40	0.80	Uncorrected	Pro 6H	8/5/2016 0:00	10:37:55am	New	Sensor	08052016-Class 1.SSF
SU 4	-0.13	36,973	396185.96	4566605.66	1292.988	1.40	0.80	Uncorrected	Pro 6H	8/5/2016 0:00	10:37:15am	New	Sensor	08052016-Class 1.SSF
SU 4	-0.13	36,957	396189.11	4566607.11	1292.702	1.20	0.80	Uncorrected	Pro 6H	8/5/2016 0:00	10:34:19am	New	Sensor	08052016-Class 1.SSF
SU 4	-0.13	36,955	396190.73	4566603.59	1292.754	1.60	0.90	Uncorrected	Pro 6H	8/5/2016 0:00	10:44:26am	New	Sensor	08052016-Class 1.SSF
SU 4	-0.13	36,953	396197.2	4566603.69	1292.753	1.40	0.80	Uncorrected	Pro 6H	8/5/2016 0:00	10:42:15am	New	Sensor	08052016-Class 1.SSF
SU 4	-0.13	36,943	396191.3	4566605.53	1292.557	1.60	0.90	Uncorrected	Pro 6H	8/5/2016 0:00	10:43:33am	New	Sensor	08052016-Class 1.SSF
SU 4	-0.13	36,941	396198.57	4566608.78	1291.796	1.30	0.80	Uncorrected	Pro 6H	8/5/2016 0:00	10:32:32am	New	Sensor	08052016-Class 1.SSF
SU 4	-0.14	36,934	396186.21	4566608.02	1292.73	1.20	0.80	Uncorrected	Pro 6H	8/5/2016 0:00	10:33:05am	New	Sensor	08052016-Class 1.SSF
SU 4	-0.14	36,932	396187	4566605.33	1292.89	1.40	0.80	Uncorrected	Pro 6H	8/5/2016 0:00	10:37:13am	New	Sensor	08052016-Class 1.SSF
SU 4	-0.14	36,925	396189.42	4566607.67	1292.66	1.20	0.80	Uncorrected	Pro 6H	8/5/2016 0:00	10:33:54am	New	Sensor	08052016-Class 1.SSF
SU 4	-0.14	36,918	396187	4566603.43	1292.762	1.60	0.90	Uncorrected	Pro 6H	8/5/2016 0:00	10:45:50am	New	Sensor	08052016-Class 1.SSF
SU 4	-0.14	36,916	396186.97	4566603.72	1293.103	1.40	0.80	Uncorrected	Pro 6H	8/5/2016 0:00	10:38:23am	New	Sensor	08052016-Class 1.SSF
SU 4	-0.14	36,914	396184.93	4566608.28	1292.45	1.30	0.80	Uncorrected	Pro 6H	8/5/2016 0:00	10:31:59am	New	Sensor	08052016-Class 1.SSF
SU 4	-0.14	36,914	396187.41	4566606.45	1292.81	1.20	0.80	Uncorrected	Pro 6H	8/5/2016 0:00	10:36:11am	New	Sensor	08052016-Class 1.SSF
SU 4	-0.14	36,913	396186.62	4566601.92	1293.111	1.40	0.80	Uncorrected	Pro 6H	8/5/2016 0:00	10:40:18am	New	Sensor	08052016-Class 1.SSF
SU 4	-0.14	36,911	396191.67	4566608.78	1292.614	1.60	0.90	Uncorrected	Pro 6H	8/5/2016 0:00	10:44:00am	New	Sensor	08052016-Class 1.SSF
SU 4	-0.14	36,910	396191.28	4566605.67	1292.646	1.40	0.80	Uncorrected	Pro 6H	8/5/2016 0:00	10:37:06am	New	Sensor	08052016-Class 1.SSF
SU 4	-0.14	36,908	396184.09	4566606.63	1293.007	1.20	0.80	Uncorrected	Pro 6H	8/5/2016 0:00	10:35:13am	New	Sensor	08052016-Class 1.SSF
SU 4	-0.14	36,907	396192.52	4566608.64	1292.04	1.30	0.80	Uncorrected	Pro 6H	8/5/2016 0:00	10:32:42am	New	Sensor	08052016-Class 1.SSF
SU 4	-0.14	36,906	396200.58	4566606.25	1292.436	1.40	0.80	Uncorrected	Pro 6H	8/5/2016 0:00	10:36:51am	New	Sensor	08052016-Class 1.SSF
SU 4	-0.14	36,902	396193.61	4566608.68	1292.572	1.20	0.80	Uncorrected	Pro 6H	8/5/2016 0:00	10:33:21am	New	Sensor	08052016-Class 1.SSF
SU 4	-0.14	36,899	396190.61	4566600.12	1293.237	1.40	0.80	Uncorrected	Pro 6H	8/5/2016 0:00	10:40:39am	New	Sensor	08052016-Class 1.SSF
SU 4	-0.14	36,899	396185.79	4566600.89	1293.098	1.60	0.90	Uncorrected	Pro 6H	8/5/2016 0:00	10:46:26am	New	Sensor	08052016-Class 1.SSF
SU 4	-0.15	36,895	396190.4	4566603.91	1292.824	1.40	0.80	Uncorrected	Pro 6H	8/5/2016 0:00	10:38:03am	New	Sensor	08052016-Class 1.SSF
SU 4	-0.16	36,858	396185.93	4566606.87	1292.948	1.20	0.80	Uncorrected	Pro 6H	8/5/2016 0:00	10:34:13am	New	Sensor	08052016-Class 1.SSF
SU 4	-0.16	36,855	396195.98	4566606.77	1292.581	1.20	0.80	Uncorrected	Pro 6H	8/5/2016 0:00	10:35:40am	New	Sensor	08052016-Class 1.SSF
SU 4	-0.16	36,848	396185.23	4566605.97	1292.959	1.20	0.80	Uncorrected	Pro 6H	8/5/2016 0:00	10:35:23am	New	Sensor	08052016-Class 1.SSF
SU 4	-0.16	36,834	396190.53	4566607.08	1292.685	1.20	0.80	Uncorrected	Pro 6H	8/5/2016 0:00	10:34:22am	New	Sensor	08052016-Class 1.SSF
SU 4	-0.16	36,828	396193.18	4566600.34	1293.23	1.40	0.80	Uncorrected	Pro 6H	8/5/2016 0:00	10:41:37am	New	Sensor	08052016-Class 1.SSF
SU 4	-0.16	36,827	396190.69	4566605.79	1292.636	1.40	0.80	Uncorrected	Pro 6H	8/5/2016 0:00	10:37:07am	New	Sensor	08052016-Class 1.SSF
SU 4	-0.16	36,826	396197.97	4566605.31	1292.555	1.40	0.80	Uncorrected	Pro 6H	8/5/2016 0:00	10:37:39am	New	Sensor	08052016-Class 1.SSF
SU 4	-0.16	36,823	396190.6	4566608.24	1292.577	1.20	0.80	Uncorrected	Pro 6H	8/5/2016 0:00	10:33:16am	New	Sensor	08052016-Class 1.SSF
SU 4	-0.17	36,789	396194.86	4566605.21	1292.727	1.40	0.80	Uncorrected	Pro 6H	8/5/2016 0:00	10:42:51am	New	Sensor	08052016-Class 1.SSF

SU	Z-Score	CPM	Easting	Northing	MSL	PDOP	HDOP	CorrType	RcvrType	GPS_Date	GPS_Time	Update	FeatName	Datafile
SU 4	-0.18	36,781	396190.06	4566606.66	1292.136	1.20	0.80	Uncorrected	Pro 6H	8/5/2016 0:00	10:35:03am	New	Sensor	08052016-Class 1.SSF
SU 4	-0.18	36,770	396183.37	4566608.74	1292.445	1.30	0.80	Uncorrected	Pro 6H	8/5/2016 0:00	10:31:50am	New	Sensor	08052016-Class 1.SSF
SU 4	-0.18	36,769	396183.53	4566606.73	1293.102	1.20	0.80	Uncorrected	Pro 6H	8/5/2016 0:00	10:34:08am	New	Sensor	08052016-Class 1.SSF
SU 4	-0.18	36,750	396188.53	4566606.7	1292.291	1.40	0.80	Uncorrected	Pro 6H	8/5/2016 0:00	10:46:38am	New	Sensor	08052016-Class 1.SSF
SU 4	-0.18	36,746	396185.95	4566609.11	1292.391	1.30	0.80	Uncorrected	Pro 6H	8/5/2016 0:00	10:31:46am	New	Sensor	08052016-Class 1.SSF
SU 4	-0.18	36,746	396200.61	4566607.4	1292.405	1.20	0.80	Uncorrected	Pro 6H	8/5/2016 0:00	10:34:38am	New	Sensor	08052016-Class 1.SSF
SU 4	-0.19	36,731	396193.09	4566608.51	1292.568	1.20	0.80	Uncorrected	Pro 6H	8/5/2016 0:00	10:33:20am	New	Sensor	08052016-Class 1.SSF
SU 4	-0.19	36,717	396193.87	4566600.42	1293.076	1.40	0.80	Uncorrected	Pro 6H	8/5/2016 0:00	10:42:03am	New	Sensor	08052016-Class 1.SSF
SU 4	-0.19	36,714	396199.42	4566605.79	1292.69	1.40	0.80	Uncorrected	Pro 6H	8/5/2016 0:00	10:42:20am	New	Sensor	08052016-Class 1.SSF
SU 4	-0.2	36,707	396186.2	4566602.17	1293.093	1.60	0.90	Uncorrected	Pro 6H	8/5/2016 0:00	10:46:24am	New	Sensor	08052016-Class 1.SSF
SU 4	-0.2	36,706	396193.61	4566602.56	1292.745	1.40	0.80	Uncorrected	Pro 6H	8/5/2016 0:00	10:42:55am	New	Sensor	08052016-Class 1.SSF
SU 4	-0.2	36,704	396186.47	4566609.01	1292.285	1.30	0.80	Uncorrected	Pro 6H	8/5/2016 0:00	10:31:45am	New	Sensor	08052016-Class 1.SSF
SU 4	-0.2	36,697	396197.01	4566608.75	1292.508	1.20	0.80	Uncorrected	Pro 6H	8/5/2016 0:00	10:33:26am	New	Sensor	08052016-Class 1.SSF
SU 4	-0.2	36,694	396189.33	4566603.37	1292.969	1.40	0.80	Uncorrected	Pro 6H	8/5/2016 0:00	10:38:27am	New	Sensor	08052016-Class 1.SSF
SU 4	-0.2	36,687	396192.01	4566608.05	1292.563	1.20	0.80	Uncorrected	Pro 6H	8/5/2016 0:00	10:33:49am	New	Sensor	08052016-Class 1.SSF
SU 4	-0.2	36,685	396200.08	4566606.12	1292.495	1.20	0.80	Uncorrected	Pro 6H	8/5/2016 0:00	10:35:51am	New	Sensor	08052016-Class 1.SSF
SU 4	-0.2	36,684	396199.98	4566607.93	1292.38	1.20	0.80	Uncorrected	Pro 6H	8/5/2016 0:00	10:33:36am	New	Sensor	08052016-Class 1.SSF
SU 4	-0.2	36,683	396194.25	4566600.84	1293.123	1.40	0.80	Uncorrected	Pro 6H	8/5/2016 0:00	10:42:01am	New	Sensor	08052016-Class 1.SSF
SU 4	-0.2	36,678	396185.49	4566608.39	1292.446	1.30	0.80	Uncorrected	Pro 6H	8/5/2016 0:00	10:32:00am	New	Sensor	08052016-Class 1.SSF
SU 4	-0.2	36,674	396185.47	4566606.77	1293.022	1.20	0.80	Uncorrected	Pro 6H	8/5/2016 0:00	10:34:12am	New	Sensor	08052016-Class 1.SSF
SU 4	-0.21	36,668	396193.62	4566607.39	1291.956	1.20	0.80	Uncorrected	Pro 6H	8/5/2016 0:00	10:34:57am	New	Sensor	08052016-Class 1.SSF
SU 4	-0.21	36,658	396198.25	4566608.61	1292.501	1.20	0.80	Uncorrected	Pro 6H	8/5/2016 0:00	10:33:28am	New	Sensor	08052016-Class 1.SSF
SU 4	-0.21	36,651	396199.48	4566606.42	1292.515	1.20	0.80	Uncorrected	Pro 6H	8/5/2016 0:00	10:35:52am	New	Sensor	08052016-Class 1.SSF
SU 4	-0.21	36,650	396198.1	4566607.56	1292.472	1.20	0.80	Uncorrected	Pro 6H	8/5/2016 0:00	10:34:34am	New	Sensor	08052016-Class 1.SSF
SU 4	-0.21	36,645	396182.55	4566606.03	1293.335	1.20	0.80	Uncorrected	Pro 6H	8/5/2016 0:00	10:36:18am	New	Sensor	08052016-Class 1.SSF
SU 4	-0.21	36,644	396182.1	4566605.92	1293.26	1.20	0.80	Uncorrected	Pro 6H	8/5/2016 0:00	10:35:18am	New	Sensor	08052016-Class 1.SSF
SU 4	-0.21	36,639	396183.69	4566608.32	1292.601	1.30	0.80	Uncorrected	Pro 6H	8/5/2016 0:00	10:32:56am	New	Sensor	08052016-Class 1.SSF
SU 4	-0.21	36,633	396185.33	4566605.59	1293.01	1.40	0.80	Uncorrected	Pro 6H	8/5/2016 0:00	10:37:16am	New	Sensor	08052016-Class 1.SSF
SU 4	-0.22	36,625	396191.27	4566600.98	1293.201	1.40	0.80	Uncorrected	Pro 6H	8/5/2016 0:00	10:41:16am	New	Sensor	08052016-Class 1.SSF
SU 4	-0.22	36,623	396189.76	4566606.24	1292.636	1.20	0.80	Uncorrected	Pro 6H	8/5/2016 0:00	10:35:31am	New	Sensor	08052016-Class 1.SSF
SU 4	-0.22	36,613	396198.37	4566604.46	1292.651	1.40	0.80	Uncorrected	Pro 6H	8/5/2016 0:00	10:37:49am	New	Sensor	08052016-Class 1.SSF
SU 4	-0.22	36,602	396194.53	4566606.74	1292.58	1.20	0.80	Uncorrected	Pro 6H	8/5/2016 0:00	10:35:38am	New	Sensor	08052016-Class 1.SSF
SU 4	-0.22	36,602	396188.54	4566606.04	1292.246	1.40	0.80	Uncorrected	Pro 6H	8/5/2016 0:00	10:46:38am	New	Sensor	08052016-Class 1.SSF
SU 4	-0.23	36,585	396191.23	4566606.38	1292.747	1.40	0.80	Uncorrected	Pro 6H	8/5/2016 0:00	10:36:37am	New	Sensor	08052016-Class 1.SSF
SU 4	-0.23	36,578	396194.25	4566608.79	1291.971	1.30	0.80	Uncorrected	Pro 6H	8/5/2016 0:00	10:32:39am	New	Sensor	08052016-Class 1.SSF
SU 4	-0.23	36,576	396191.14	4566607.97	1292.558	1.60	0.90	Uncorrected	Pro 6H	8/5/2016 0:00	10:44:54am	New	Sensor	08052016-Class 1.SSF
SU 4	-0.23	36,571	396190.21	4566608.5	1292.045	1.30	0.80	Uncorrected	Pro 6H	8/5/2016 0:00	10:32:46am	New	Sensor	08052016-Class 1.SSF
SU 4	-0.23	36,566	396190.14	4566605.6	1292.642	1.40	0.80	Uncorrected	Pro 6H	8/5/2016 0:00	10:37:08am	New	Sensor	08052016-Class 1.SSF
SU 4	-0.23	36,562	396195.24	4566603.67	1292.691	1.40	0.80	Uncorrected	Pro 6H	8/5/2016 0:00	10:38:54am	New	Sensor	08052016-Class 1.SSF
SU 4	-0.24	36,524	396190.64	4566599.55	1293.303	1.40	0.80	Uncorrected	Pro 6H	8/5/2016 0:00	10:41:12am	New	Sensor	08052016-Class 1.SSF
SU 4	-0.25	36,516	396195.17	4566605.79	1292.73	1.40	0.80	Uncorrected	Pro 6H	8/5/2016 0:00	10:42:50am	New	Sensor	08052016-Class 1.SSF
SU 4	-0.25	36,514	396199.39	4566605.13	1292.575	1.40	0.80	Uncorrected	Pro 6H	8/5/2016 0:00	10:38:46am	New	Sensor	08052016-Class 1.SSF
SU 4	-0.25	36,506	396193.27	4566602.87	1292.717	1.40	0.80	Uncorrected	Pro 6H	8/5/2016 0:00	10:42:56am	New	Sensor	08052016-Class 1.SSF
SU 4	-0.25	36,495	396196.7	4566603.93	1292.634	1.40	0.80	Uncorrected	Pro 6H	8/5/2016 0:00	10:37:52am	New	Sensor	08052016-Class 1.SSF
SU 4	-0.25	36,488	396183.79	4566604.02	1293.171	1.40	0.80	Uncorrected	Pro 6H	8/5/2016 0:00	10:38:18am	New	Sensor	08052016-Class 1.SSF
SU 4	-0.25	36,479	396198.32	4566604.27	1292.721	1.40	0.80	Uncorrected	Pro 6H	8/5/2016 0:00	10:42:17am	New	Sensor	08052016-Class 1.SSF
SU 4	-0.26	36,472	396193.98	4566602.51	1292.908	1.40	0.80	Uncorrected	Pro 6H	8/5/2016 0:00	10:41:57am	New	Sensor	08052016-Class 1.SSF
SU 4	-0.26	36,471	396193.44	4566608.42	1292.572	1.60	0.90	Uncorrected	Pro 6H	8/5/2016 0:00	10:43:24am	New	Sensor	08052016-Class 1.SSF
SU 4	-0.26	36,470	396188.7	4566602.69	1292.55	1.40	0.80	Uncorrected	Pro 6H	8/5/2016 0:00	10:46:34am	New	Sensor	08052016-Class 1.SSF
SU 4	-0.26	36,466	396191.98	4566608.58	1292.019	1.30	0.80	Uncorrected	Pro 6H	8/5/2016 0:00	10:32:43am	New	Sensor	08052016-Class 1.SSF
SU 4	-0.26	36,465	396199.96	4566607.4	1292.44	1.20	0.80	Uncorrected	Pro 6H	8/5/2016 0:00	10:34:37am	New	Sensor	08052016-Class 1.SSF
SU 4	-0.26	36,465	396193.32	4566603.47	1292.826	1.40	0.80	Uncorrected	Pro 6H	8/5/2016 0:00	10:41:51am	New	Sensor	08052016-Class 1.SSF

SU	Z-Score	CPM	Easting	Northing	MSL	PDOP	HDOP	CorrType	RcvrType	GPS_Date	GPS_Time	Update	FeatName	Datafile
SU 4	-0.26	36,457	396188.45	4566607.58	1292.336	1.40	0.80	Uncorrected	Pro 6H	8/5/2016 0:00	10:46:40am	New	Sensor	08052016-Class 1.SSF
SU 4	-0.26	36,449	396198.75	4566608.56	1292.464	1.20	0.80	Uncorrected	Pro 6H	8/5/2016 0:00	10:33:29am	New	Sensor	08052016-Class 1.SSF
SU 4	-0.27	36,436	396183.57	4566600.07	1293.421	1.40	0.80	Uncorrected	Pro 6H	8/5/2016 0:00	10:40:53am	New	Sensor	08052016-Class 1.SSF
SU 4	-0.27	36,431	396196.39	4566606.35	1292.641	1.20	0.80	Uncorrected	Pro 6H	8/5/2016 0:00	10:35:57am	New	Sensor	08052016-Class 1.SSF
SU 4	-0.27	36,423	396187.86	4566604.62	1292.895	1.40	0.80	Uncorrected	Pro 6H	8/5/2016 0:00	10:37:23am	New	Sensor	08052016-Class 1.SSF
SU 4	-0.27	36,422	396187.3	4566607.33	1292.875	1.60	0.90	Uncorrected	Pro 6H	8/5/2016 0:00	10:46:16am	New	Sensor	08052016-Class 1.SSF
SU 4	-0.27	36,420	396197.14	4566603.99	1292.663	1.40	0.80	Uncorrected	Pro 6H	8/5/2016 0:00	10:37:51am	New	Sensor	08052016-Class 1.SSF
SU 4	-0.27	36,415	396186.27	4566608.07	1292.494	1.30	0.80	Uncorrected	Pro 6H	8/5/2016 0:00	10:32:52am	New	Sensor	08052016-Class 1.SSF
SU 4	-0.27	36,415	396194.34	4566607.36	1292.529	1.40	0.80	Uncorrected	Pro 6H	8/5/2016 0:00	10:43:02am	New	Sensor	08052016-Class 1.SSF
SU 4	-0.27	36,410	396197.39	4566608.19	1292.484	1.20	0.80	Uncorrected	Pro 6H	8/5/2016 0:00	10:33:40am	New	Sensor	08052016-Class 1.SSF
SU 4	-0.28	36,394	396189.13	4566603.75	1292.851	1.60	0.90	Uncorrected	Pro 6H	8/5/2016 0:00	10:44:48am	New	Sensor	08052016-Class 1.SSF
SU 4	-0.28	36,386	396191.42	4566608.7	1292.043	1.30	0.80	Uncorrected	Pro 6H	8/5/2016 0:00	10:32:44am	New	Sensor	08052016-Class 1.SSF
SU 4	-0.28	36,382	396196.14	4566601.87	1293.106	1.40	0.80	Uncorrected	Pro 6H	8/5/2016 0:00	10:39:47am	New	Sensor	08052016-Class 1.SSF
SU 4	-0.28	36,370	396189.77	4566608.75	1291.94	1.30	0.80	Uncorrected	Pro 6H	8/5/2016 0:00	10:32:07am	New	Sensor	08052016-Class 1.SSF
SU 4	-0.28	36,370	396193.83	4566606.71	1292.592	1.20	0.80	Uncorrected	Pro 6H	8/5/2016 0:00	10:35:37am	New	Sensor	08052016-Class 1.SSF
SU 4	-0.28	36,367	396188.86	4566606.03	1292.789	1.40	0.80	Uncorrected	Pro 6H	8/5/2016 0:00	10:36:34am	New	Sensor	08052016-Class 1.SSF
SU 4	-0.28	36,367	396187.71	4566605.25	1292.835	1.40	0.80	Uncorrected	Pro 6H	8/5/2016 0:00	10:37:12am	New	Sensor	08052016-Class 1.SSF
SU 4	-0.29	36,348	396189.48	4566609.06	1292.533	1.60	0.90	Uncorrected	Pro 6H	8/5/2016 0:00	10:45:58am	New	Sensor	08052016-Class 1.SSF
SU 4	-0.29	36,342	396191.06	4566604.04	1292.782	1.40	0.80	Uncorrected	Pro 6H	8/5/2016 0:00	10:38:02am	New	Sensor	08052016-Class 1.SSF
SU 4	-0.29	36,336	396197.23	4566608.72	1291.864	1.30	0.80	Uncorrected	Pro 6H	8/5/2016 0:00	10:32:34am	New	Sensor	08052016-Class 1.SSF
SU 4	-0.3	36,321	396199.35	4566608.15	1292.393	1.20	0.80	Uncorrected	Pro 6H	8/5/2016 0:00	10:33:37am	New	Sensor	08052016-Class 1.SSF
SU 4	-0.3	36,315	396184.83	4566607.65	1292.703	1.20	0.80	Uncorrected	Pro 6H	8/5/2016 0:00	10:33:01am	New	Sensor	08052016-Class 1.SSF
SU 4	-0.3	36,311	396196.09	4566602.52	1293.046	1.40	0.80	Uncorrected	Pro 6H	8/5/2016 0:00	10:42:12am	New	Sensor	08052016-Class 1.SSF
SU 4	-0.3	36,304	396195.15	4566606.59	1292.665	1.20	0.80	Uncorrected	Pro 6H	8/5/2016 0:00	10:35:59am	New	Sensor	08052016-Class 1.SSF
SU 4	-0.3	36,303	396186.56	4566605.01	1292.936	1.60	0.90	Uncorrected	Pro 6H	8/5/2016 0:00	10:46:20am	New	Sensor	08052016-Class 1.SSF
SU 4	-0.3	36,291	396201.19	4566608.71	1291.692	1.30	0.80	Uncorrected	Pro 6H	8/5/2016 0:00	10:32:28am	New	Sensor	08052016-Class 1.SSF
SU 4	-0.31	36,279	396196.68	4566606.72	1292.638	1.40	0.80	Uncorrected	Pro 6H	8/5/2016 0:00	10:36:45am	New	Sensor	08052016-Class 1.SSF
SU 4	-0.31	36,268	396193.11	4566608.71	1292.03	1.30	0.80	Uncorrected	Pro 6H	8/5/2016 0:00	10:32:41am	New	Sensor	08052016-Class 1.SSF
SU 4	-0.31	36,259	396187.55	4566603.71	1293.102	1.40	0.80	Uncorrected	Pro 6H	8/5/2016 0:00	10:38:24am	New	Sensor	08052016-Class 1.SSF
SU 4	-0.31	36,256	396193.42	4566606.41	1292.697	1.40	0.80	Uncorrected	Pro 6H	8/5/2016 0:00	10:36:40am	New	Sensor	08052016-Class 1.SSF
SU 4	-0.31	36,256	396194.47	4566606	1292.626	1.40	0.80	Uncorrected	Pro 6H	8/5/2016 0:00	10:37:01am	New	Sensor	08052016-Class 1.SSF
SU 4	-0.31	36,255	396188.49	4566606.21	1292.739	1.20	0.80	Uncorrected	Pro 6H	8/5/2016 0:00	10:35:29am	New	Sensor	08052016-Class 1.SSF
SU 4	-0.31	36,251	396186.7	4566605.87	1292.872	1.60	0.90	Uncorrected	Pro 6H	8/5/2016 0:00	10:46:18am	New	Sensor	08052016-Class 1.SSF
SU 4	-0.31	36,251	396188.55	4566604.93	1292.314	1.40	0.80	Uncorrected	Pro 6H	8/5/2016 0:00	10:46:36am	New	Sensor	08052016-Class 1.SSF
SU 4	-0.33	36,200	396191.61	4566604.62	1292.631	1.60	0.90	Uncorrected	Pro 6H	8/5/2016 0:00	10:44:06am	New	Sensor	08052016-Class 1.SSF
SU 4	-0.33	36,180	396190.44	4566606.36	1292.714	1.40	0.80	Uncorrected	Pro 6H	8/5/2016 0:00	10:36:36am	New	Sensor	08052016-Class 1.SSF
SU 4	-0.34	36,164	396187.6	4566607.52	1292.8	1.20	0.80	Uncorrected	Pro 6H	8/5/2016 0:00	10:33:57am	New	Sensor	08052016-Class 1.SSF
SU 4	-0.34	36,161	396196.07	4566608.01	1292.708	1.40	0.80	Uncorrected	Pro 6H	8/5/2016 0:00	10:42:47am	New	Sensor	08052016-Class 1.SSF
SU 4	-0.34	36,155	396191.72	4566607.52	1292.595	1.60	0.90	Uncorrected	Pro 6H	8/5/2016 0:00	10:43:36am	New	Sensor	08052016-Class 1.SSF
SU 4	-0.34	36,154	396201.33	4566607.82	1292.376	1.20	0.80	Uncorrected	Pro 6H	8/5/2016 0:00	10:33:34am	New	Sensor	08052016-Class 1.SSF
SU 4	-0.34	36,151	396192.67	4566606.26	1292.547	1.60	0.90	Uncorrected	Pro 6H	8/5/2016 0:00	10:43:26am	New	Sensor	08052016-Class 1.SSF
SU 4	-0.34	36,141	396196.46	4566603.91	1292.742	1.40	0.80	Uncorrected	Pro 6H	8/5/2016 0:00	10:38:51am	New	Sensor	08052016-Class 1.SSF
SU 4	-0.34	36,138	396195.81	4566606.62	1292.637	1.20	0.80	Uncorrected	Pro 6H	8/5/2016 0:00	10:35:58am	New	Sensor	08052016-Class 1.SSF
SU 4	-0.34	36,135	396188.39	4566604.77	1292.837	1.40	0.80	Uncorrected	Pro 6H	8/5/2016 0:00	10:37:24am	New	Sensor	08052016-Class 1.SSF
SU 4	-0.35	36,125	396188.9	4566605.43	1292.742	1.40	0.80	Uncorrected	Pro 6H	8/5/2016 0:00	10:37:10am	New	Sensor	08052016-Class 1.SSF
SU 4	-0.35	36,108	396182	4566606.86	1293.252	1.20	0.80	Uncorrected	Pro 6H	8/5/2016 0:00	10:35:16am	New	Sensor	08052016-Class 1.SSF
SU 4	-0.35	36,106	396200.05	4566605.49	1292.573	1.40	0.80	Uncorrected	Pro 6H	8/5/2016 0:00	10:37:46am	New	Sensor	08052016-Class 1.SSF
SU 4	-0.35	36,103	396200.44	4566606.35	1292.45	1.20	0.80	Uncorrected	Pro 6H	8/5/2016 0:00	10:35:50am	New	Sensor	08052016-Class 1.SSF
SU 4	-0.35	36,101	396186.78	4566608.21	1292.418	1.30	0.80	Uncorrected	Pro 6H	8/5/2016 0:00	10:32:51am	New	Sensor	08052016-Class 1.SSF
SU 4	-0.35	36,098	396185.65	4566605.64	1293.085	1.40	0.80	Uncorrected	Pro 6H	8/5/2016 0:00	10:36:29am	New	Sensor	08052016-Class 1.SSF
SU 4	-0.36	36,094	396196.72	4566603.47	1292.842	1.40	0.80	Uncorrected	Pro 6H	8/5/2016 0:00	10:42:14am	New	Sensor	08052016-Class 1.SSF
SU 4	-0.36	36,092	396189.41	4566608.19	1292.58	1.20	0.80	Uncorrected	Pro 6H	8/5/2016 0:00	10:33:14am	New	Sensor	08052016-Class 1.SSF

SU	Z-Score	CPM	Easting	Northing	MSL	PDOP	HDOP	CorrType	RcvrType	GPS_Date	GPS_Time	Update	FeatName	Datafile
SU 4	-0.36	36,088	396200.73	4566606.9	1292.396	1.20	0.80	Uncorrected	Pro 6H	8/5/2016 0:00	10:35:48am	New	Sensor	08052016-Class 1.SSF
SU 4	-0.36	36,083	396190.57	4566603	1292.942	1.60	0.90	Uncorrected	Pro 6H	8/5/2016 0:00	10:44:08am	New	Sensor	08052016-Class 1.SSF
SU 4	-0.36	36,080	396198	4566608.17	1292.469	1.20	0.80	Uncorrected	Pro 6H	8/5/2016 0:00	10:33:39am	New	Sensor	08052016-Class 1.SSF
SU 4	-0.36	36,080	396199.78	4566605.66	1292.533	1.40	0.80	Uncorrected	Pro 6H	8/5/2016 0:00	10:37:42am	New	Sensor	08052016-Class 1.SSF
SU 4	-0.36	36,078	396190.58	4566608.99	1292.489	1.60	0.90	Uncorrected	Pro 6H	8/5/2016 0:00	10:45:16am	New	Sensor	08052016-Class 1.SSF
SU 4	-0.36	36,076	396191.79	4566606.6	1292.623	1.60	0.90	Uncorrected	Pro 6H	8/5/2016 0:00	10:44:02am	New	Sensor	08052016-Class 1.SSF
SU 4	-0.36	36,067	396187.96	4566607.99	1292.659	1.20	0.80	Uncorrected	Pro 6H	8/5/2016 0:00	10:33:08am	New	Sensor	08052016-Class 1.SSF
SU 4	-0.36	36,066	396190.51	4566606.32	1292.625	1.20	0.80	Uncorrected	Pro 6H	8/5/2016 0:00	10:35:32am	New	Sensor	08052016-Class 1.SSF
SU 4	-0.36	36,063	396192.78	4566602.85	1292.914	1.40	0.80	Uncorrected	Pro 6H	8/5/2016 0:00	10:39:37am	New	Sensor	08052016-Class 1.SSF
SU 4	-0.37	36,041	396191.97	4566604.45	1292.639	1.60	0.90	Uncorrected	Pro 6H	8/5/2016 0:00	10:43:30am	New	Sensor	08052016-Class 1.SSF
SU 4	-0.37	36,040	396188.3	4566604.98	1292.629	1.60	0.90	Uncorrected	Pro 6H	8/5/2016 0:00	10:45:52am	New	Sensor	08052016-Class 1.SSF
SU 4	-0.37	36,030	396186.82	4566606.24	1292.901	1.20	0.80	Uncorrected	Pro 6H	8/5/2016 0:00	10:35:26am	New	Sensor	08052016-Class 1.SSF
SU 4	-0.37	36,029	396195.78	4566605.91	1292.586	1.40	0.80	Uncorrected	Pro 6H	8/5/2016 0:00	10:36:59am	New	Sensor	08052016-Class 1.SSF
SU 4	-0.38	36,015	396186.08	4566600.49	1293.104	1.60	0.90	Uncorrected	Pro 6H	8/5/2016 0:00	10:46:26am	New	Sensor	08052016-Class 1.SSF
SU 4	-0.38	36,006	396186.84	4566605.75	1292.953	1.40	0.80	Uncorrected	Pro 6H	8/5/2016 0:00	10:36:31am	New	Sensor	08052016-Class 1.SSF
SU 4	-0.39	35,980	396192.53	4566604	1292.701	1.40	0.80	Uncorrected	Pro 6H	8/5/2016 0:00	10:37:59am	New	Sensor	08052016-Class 1.SSF
SU 4	-0.39	35,978	396200.71	4566607.88	1292.362	1.20	0.80	Uncorrected	Pro 6H	8/5/2016 0:00	10:33:35am	New	Sensor	08052016-Class 1.SSF
SU 4	-0.39	35,964	396182.82	4566605.09	1293.273	1.40	0.80	Uncorrected	Pro 6H	8/5/2016 0:00	10:36:24am	New	Sensor	08052016-Class 1.SSF
SU 4	-0.39	35,962	396185.83	4566606.41	1292.869	1.20	0.80	Uncorrected	Pro 6H	8/5/2016 0:00	10:35:10am	New	Sensor	08052016-Class 1.SSF
SU 4	-0.39	35,950	396188.81	4566603.81	1292.748	1.60	0.90	Uncorrected	Pro 6H	8/5/2016 0:00	10:45:25am	New	Sensor	08052016-Class 1.SSF
SU 4	-0.39	35,947	396192.31	4566605.54	1292.557	1.60	0.90	Uncorrected	Pro 6H	8/5/2016 0:00	10:43:28am	New	Sensor	08052016-Class 1.SSF
SU 4	-0.4	35,933	396186.37	4566605.49	1292.952	1.40	0.80	Uncorrected	Pro 6H	8/5/2016 0:00	10:37:14am	New	Sensor	08052016-Class 1.SSF
SU 4	-0.4	35,931	396191.52	4566603.97	1292.774	1.40	0.80	Uncorrected	Pro 6H	8/5/2016 0:00	10:38:01am	New	Sensor	08052016-Class 1.SSF
SU 4	-0.4	35,924	396188.39	4566608.06	1292.66	1.20	0.80	Uncorrected	Pro 6H	8/5/2016 0:00	10:33:12am	New	Sensor	08052016-Class 1.SSF
SU 4	-0.4	35,920	396191.56	4566605.17	1292.645	1.40	0.80	Uncorrected	Pro 6H	8/5/2016 0:00	10:37:29am	New	Sensor	08052016-Class 1.SSF
SU 4	-0.4	35,918	396196.08	4566606.69	1292.672	1.40	0.80	Uncorrected	Pro 6H	8/5/2016 0:00	10:36:44am	New	Sensor	08052016-Class 1.SSF
SU 4	-0.4	35,910	396196.34	4566608.75	1292.52	1.20	0.80	Uncorrected	Pro 6H	8/5/2016 0:00	10:33:25am	New	Sensor	08052016-Class 1.SSF
SU 4	-0.41	35,904	396191.45	4566608.6	1292.56	1.60	0.90	Uncorrected	Pro 6H	8/5/2016 0:00	10:44:54am	New	Sensor	08052016-Class 1.SSF
SU 4	-0.41	35,899	396190.54	4566608.34	1292.406	1.60	0.90	Uncorrected	Pro 6H	8/5/2016 0:00	10:45:17am	New	Sensor	08052016-Class 1.SSF
SU 4	-0.41	35,896	396199.52	4566604.68	1292.641	1.40	0.80	Uncorrected	Pro 6H	8/5/2016 0:00	10:38:45am	New	Sensor	08052016-Class 1.SSF
SU 4	-0.41	35,888	396192.04	4566607.95	1292.557	1.60	0.90	Uncorrected	Pro 6H	8/5/2016 0:00	10:43:36am	New	Sensor	08052016-Class 1.SSF
SU 4	-0.41	35,884	396197.54	4566607.79	1291.781	1.20	0.80	Uncorrected	Pro 6H	8/5/2016 0:00	10:34:50am	New	Sensor	08052016-Class 1.SSF
SU 4	-0.41	35,879	396195.65	4566608.64	1292.533	1.20	0.80	Uncorrected	Pro 6H	8/5/2016 0:00	10:33:24am	New	Sensor	08052016-Class 1.SSF
SU 4	-0.42	35,865	396190.71	4566606.49	1292.619	1.60	0.90	Uncorrected	Pro 6H	8/5/2016 0:00	10:44:52am	New	Sensor	08052016-Class 1.SSF
SU 4	-0.42	35,853	396189.14	4566606.12	1292.68	1.20	0.80	Uncorrected	Pro 6H	8/5/2016 0:00	10:35:30am	New	Sensor	08052016-Class 1.SSF
SU 4	-0.42	35,849	396186.32	4566606.49	1292.727	1.20	0.80	Uncorrected	Pro 6H	8/5/2016 0:00	10:35:09am	New	Sensor	08052016-Class 1.SSF
SU 4	-0.42	35,848	396193.69	4566601.9	1292.99	1.40	0.80	Uncorrected	Pro 6H	8/5/2016 0:00	10:41:58am	New	Sensor	08052016-Class 1.SSF
SU 4	-0.42	35,847	396194.84	4566603.08	1292.814	1.40	0.80	Uncorrected	Pro 6H	8/5/2016 0:00	10:38:56am	New	Sensor	08052016-Class 1.SSF
SU 4	-0.42	35,845	396192.01	4566604.1	1292.746	1.40	0.80	Uncorrected	Pro 6H	8/5/2016 0:00	10:38:00am	New	Sensor	08052016-Class 1.SSF
SU 4	-0.43	35,812	396182.97	4566607.26	1293.213	1.20	0.80	Uncorrected	Pro 6H	8/5/2016 0:00	10:34:05am	New	Sensor	08052016-Class 1.SSF
SU 4	-0.43	35,806	396193.62	4566604.06	1292.663	1.40	0.80	Uncorrected	Pro 6H	8/5/2016 0:00	10:37:57am	New	Sensor	08052016-Class 1.SSF
SU 4	-0.43	35,801	396189.21	4566608.79	1292.007	1.30	0.80	Uncorrected	Pro 6H	8/5/2016 0:00	10:32:06am	New	Sensor	08052016-Class 1.SSF
SU 4	-0.44	35,790	396199.11	4566604.52	1292.691	1.40	0.80	Uncorrected	Pro 6H	8/5/2016 0:00	10:42:18am	New	Sensor	08052016-Class 1.SSF
SU 4	-0.44	35,770	396196.34	4566602.58	1293.06	1.40	0.80	Uncorrected	Pro 6H	8/5/2016 0:00	10:39:44am	New	Sensor	08052016-Class 1.SSF
SU 4	-0.44	35,763	396196.09	4566604.05	1292.648	1.40	0.80	Uncorrected	Pro 6H	8/5/2016 0:00	10:37:53am	New	Sensor	08052016-Class 1.SSF
SU 4	-0.45	35,727	396198.53	4566606.74	1292.512	1.20	0.80	Uncorrected	Pro 6H	8/5/2016 0:00	10:35:44am	New	Sensor	08052016-Class 1.SSF
SU 4	-0.45	35,726	396198.63	4566605.13	1292.557	1.40	0.80	Uncorrected	Pro 6H	8/5/2016 0:00	10:37:40am	New	Sensor	08052016-Class 1.SSF
SU 4	-0.45	35,716	396193.28	4566604.22	1292.629	1.40	0.80	Uncorrected	Pro 6H	8/5/2016 0:00	10:42:58am	New	Sensor	08052016-Class 1.SSF
SU 4	-0.46	35,696	396193.95	4566606.58	1292.684	1.20	0.80	Uncorrected	Pro 6H	8/5/2016 0:00	10:36:01am	New	Sensor	08052016-Class 1.SSF
SU 4	-0.46	35,681	396195.49	4566603.75	1292.718	1.40	0.80	Uncorrected	Pro 6H	8/5/2016 0:00	10:38:38am	New	Sensor	08052016-Class 1.SSF
SU 4	-0.47	35,658	396188.95	4566603.12	1292.865	1.60	0.90	Uncorrected	Pro 6H	8/5/2016 0:00	10:44:46am	New	Sensor	08052016-Class 1.SSF
SU 4	-0.47	35,648	396189.42	4566604.13	1292.654	1.60	0.90	Uncorrected	Pro 6H	8/5/2016 0:00	10:44:48am	New	Sensor	08052016-Class 1.SSF

SU	Z-Score	CPM	Easting	Northing	MSL	PDOP	HDOP	CorrType	RcvrType	GPS_Date	GPS_Time	Update	FeatName	Datafile
SU 4	-0.48	35,636	396199.52	4566608.67	1292.482	1.20	0.80	Uncorrected	Pro 6H	8/5/2016 0:00	10:33:30am	New	Sensor	08052016-Class 1.SSF
SU 4	-0.48	35,629	396193.57	4566604.75	1292.59	1.40	0.80	Uncorrected	Pro 6H	8/5/2016 0:00	10:42:59am	New	Sensor	08052016-Class 1.SSF
SU 4	-0.48	35,626	396194.54	4566606.67	1292.666	1.20	0.80	Uncorrected	Pro 6H	8/5/2016 0:00	10:36:00am	New	Sensor	08052016-Class 1.SSF
SU 4	-0.48	35,603	396197.26	4566606.85	1292.542	1.20	0.80	Uncorrected	Pro 6H	8/5/2016 0:00	10:35:42am	New	Sensor	08052016-Class 1.SSF
SU 4	-0.49	35,583	396199.29	4566607.63	1292.461	1.20	0.80	Uncorrected	Pro 6H	8/5/2016 0:00	10:34:36am	New	Sensor	08052016-Class 1.SSF
SU 4	-0.5	35,562	396191.62	4566604.32	1292.936	1.40	0.80	Uncorrected	Pro 6H	8/5/2016 0:00	10:41:22am	New	Sensor	08052016-Class 1.SSF
SU 4	-0.5	35,561	396190.89	4566605.03	1292.682	1.40	0.80	Uncorrected	Pro 6H	8/5/2016 0:00	10:37:28am	New	Sensor	08052016-Class 1.SSF
SU 4	-0.5	35,543	396188.55	4566599.33	1292.989	1.60	0.90	Uncorrected	Pro 6H	8/5/2016 0:00	10:44:18am	New	Sensor	08052016-Class 1.SSF
SU 4	-0.5	35,540	396191.31	4566604.1	1292.707	1.60	0.90	Uncorrected	Pro 6H	8/5/2016 0:00	10:44:07am	New	Sensor	08052016-Class 1.SSF
SU 4	-0.5	35,527	396192.91	4566606.87	1292.529	1.60	0.90	Uncorrected	Pro 6H	8/5/2016 0:00	10:43:26am	New	Sensor	08052016-Class 1.SSF
SU 4	-0.5	35,525	396195.91	4566603.9	1292.723	1.40	0.80	Uncorrected	Pro 6H	8/5/2016 0:00	10:38:52am	New	Sensor	08052016-Class 1.SSF
SU 4	-0.51	35,523	396199.91	4566607.44	1291.961	1.20	0.80	Uncorrected	Pro 6H	8/5/2016 0:00	10:34:46am	New	Sensor	08052016-Class 1.SSF
SU 4	-0.51	35,523	396197.75	4566604.09	1292.667	1.40	0.80	Uncorrected	Pro 6H	8/5/2016 0:00	10:37:50am	New	Sensor	08052016-Class 1.SSF
SU 4	-0.51	35,522	396198.06	4566606.54	1292.588	1.40	0.80	Uncorrected	Pro 6H	8/5/2016 0:00	10:36:47am	New	Sensor	08052016-Class 1.SSF
SU 4	-0.51	35,522	396196.71	4566602.26	1293.086	1.40	0.80	Uncorrected	Pro 6H	8/5/2016 0:00	10:39:45am	New	Sensor	08052016-Class 1.SSF
SU 4	-0.51	35,499	396191.26	4566606.69	1292.698	1.20	0.80	Uncorrected	Pro 6H	8/5/2016 0:00	10:36:05am	New	Sensor	08052016-Class 1.SSF
SU 4	-0.51	35,498	396197.21	4566604.07	1292.731	1.40	0.80	Uncorrected	Pro 6H	8/5/2016 0:00	10:38:41am	New	Sensor	08052016-Class 1.SSF
SU 4	-0.51	35,490	396196.74	4566607.55	1292.523	1.20	0.80	Uncorrected	Pro 6H	8/5/2016 0:00	10:34:32am	New	Sensor	08052016-Class 1.SSF
SU 4	-0.52	35,472	396185.36	4566607.84	1292.836	1.20	0.80	Uncorrected	Pro 6H	8/5/2016 0:00	10:33:03am	New	Sensor	08052016-Class 1.SSF
SU 4	-0.52	35,470	396198.61	4566609.14	1291.755	1.30	0.80	Uncorrected	Pro 6H	8/5/2016 0:00	10:32:22am	New	Sensor	08052016-Class 1.SSF
SU 4	-0.52	35,460	396195.17	4566606.69	1292.569	1.20	0.80	Uncorrected	Pro 6H	8/5/2016 0:00	10:35:39am	New	Sensor	08052016-Class 1.SSF
SU 4	-0.53	35,447	396192.26	4566604.87	1292.585	1.60	0.90	Uncorrected	Pro 6H	8/5/2016 0:00	10:43:29am	New	Sensor	08052016-Class 1.SSF
SU 4	-0.53	35,446	396191.15	4566606.47	1292.644	1.20	0.80	Uncorrected	Pro 6H	8/5/2016 0:00	10:35:33am	New	Sensor	08052016-Class 1.SSF
SU 4	-0.53	35,438	396190.98	4566608.93	1291.92	1.30	0.80	Uncorrected	Pro 6H	8/5/2016 0:00	10:32:09am	New	Sensor	08052016-Class 1.SSF
SU 4	-0.53	35,412	396195.5	4566608.78	1291.961	1.30	0.80	Uncorrected	Pro 6H	8/5/2016 0:00	10:32:37am	New	Sensor	08052016-Class 1.SSF
SU 4	-0.54	35,398	396190.05	4566606.44	1292.683	1.20	0.80	Uncorrected	Pro 6H	8/5/2016 0:00	10:36:07am	New	Sensor	08052016-Class 1.SSF
SU 4	-0.54	35,396	396191.16	4566608.45	1292.59	1.20	0.80	Uncorrected	Pro 6H	8/5/2016 0:00	10:33:17am	New	Sensor	08052016-Class 1.SSF
SU 4	-0.54	35,394	396190.66	4566606.46	1292.688	1.20	0.80	Uncorrected	Pro 6H	8/5/2016 0:00	10:36:06am	New	Sensor	08052016-Class 1.SSF
SU 4	-0.54	35,392	396191.53	4566608.04	1292.566	1.20	0.80	Uncorrected	Pro 6H	8/5/2016 0:00	10:33:50am	New	Sensor	08052016-Class 1.SSF
SU 4	-0.54	35,389	396188.5	4566608.11	1292.649	1.20	0.80	Uncorrected	Pro 6H	8/5/2016 0:00	10:33:10am	New	Sensor	08052016-Class 1.SSF
SU 4	-0.55	35,351	396189.64	4566608.59	1292.52	1.60	0.90	Uncorrected	Pro 6H	8/5/2016 0:00	10:45:58am	New	Sensor	08052016-Class 1.SSF
SU 4	-0.56	35,324	396192.43	4566608.61	1292.576	1.20	0.80	Uncorrected	Pro 6H	8/5/2016 0:00	10:33:19am	New	Sensor	08052016-Class 1.SSF
SU 4	-0.56	35,322	396200.53	4566608.62	1291.716	1.30	0.80	Uncorrected	Pro 6H	8/5/2016 0:00	10:32:29am	New	Sensor	08052016-Class 1.SSF
SU 4	-0.56	35,322	396187.91	4566604.55	1292.64	1.60	0.90	Uncorrected	Pro 6H	8/5/2016 0:00	10:45:52am	New	Sensor	08052016-Class 1.SSF
SU 4	-0.56	35,298	396191.28	4566607.09	1292.073	1.20	0.80	Uncorrected	Pro 6H	8/5/2016 0:00	10:35:01am	New	Sensor	08052016-Class 1.SSF
SU 4	-0.57	35,261	396186.89	4566607.44	1292.885	1.20	0.80	Uncorrected	Pro 6H	8/5/2016 0:00	10:33:58am	New	Sensor	08052016-Class 1.SSF
SU 4	-0.57	35,257	396190.02	4566607.18	1292.717	1.20	0.80	Uncorrected	Pro 6H	8/5/2016 0:00	10:34:21am	New	Sensor	08052016-Class 1.SSF
SU 4	-0.58	35,232	396191.8	4566607.29	1292.055	1.20	0.80	Uncorrected	Pro 6H	8/5/2016 0:00	10:35:00am	New	Sensor	08052016-Class 1.SSF
SU 4	-0.58	35,228	396193.89	4566608.21	1292.584	1.20	0.80	Uncorrected	Pro 6H	8/5/2016 0:00	10:33:46am	New	Sensor	08052016-Class 1.SSF
SU 4	-0.59	35,204	396196.12	4566608.79	1292.751	1.40	0.80	Uncorrected	Pro 6H	8/5/2016 0:00	10:42:46am	New	Sensor	08052016-Class 1.SSF
SU 4	-0.59	35,193	396198.43	4566606.25	1292.581	1.20	0.80	Uncorrected	Pro 6H	8/5/2016 0:00	10:35:54am	New	Sensor	08052016-Class 1.SSF
SU 4	-0.59	35,192	396183.05	4566607.53	1292.681	1.30	0.80	Uncorrected	Pro 6H	8/5/2016 0:00	10:32:58am	New	Sensor	08052016-Class 1.SSF
SU 4	-0.6	35,166	396190.8	4566608.56	1292.057	1.30	0.80	Uncorrected	Pro 6H	8/5/2016 0:00	10:32:45am	New	Sensor	08052016-Class 1.SSF
SU 4	-0.6	35,153	396186.84	4566608	1292.781	1.20	0.80	Uncorrected	Pro 6H	8/5/2016 0:00	10:33:06am	New	Sensor	08052016-Class 1.SSF
SU 4	-0.61	35,135	396199.62	4566606.89	1292.474	1.20	0.80	Uncorrected	Pro 6H	8/5/2016 0:00	10:35:46am	New	Sensor	08052016-Class 1.SSF
SU 4	-0.61	35,118	396196.08	4566608.29	1292.484	1.20	0.80	Uncorrected	Pro 6H	8/5/2016 0:00	10:33:42am	New	Sensor	08052016-Class 1.SSF
SU 4	-0.61	35,110	396199.95	4566608.72	1291.74	1.30	0.80	Uncorrected	Pro 6H	8/5/2016 0:00	10:32:30am	New	Sensor	08052016-Class 1.SSF
SU 4	-0.61	35,104	396193.99	4566606.44	1292.66	1.40	0.80	Uncorrected	Pro 6H	8/5/2016 0:00	10:36:41am	New	Sensor	08052016-Class 1.SSF
SU 4	-0.62	35,102	396187.92	4566606.34	1292.754	1.20	0.80	Uncorrected	Pro 6H	8/5/2016 0:00	10:35:28am	New	Sensor	08052016-Class 1.SSF
SU 4	-0.62	35,079	396191.53	4566608.93	1291.9	1.30	0.80	Uncorrected	Pro 6H	8/5/2016 0:00	10:32:10am	New	Sensor	08052016-Class 1.SSF
SU 4	-0.63	35,062	396199.02	4566606.63	1292.495	1.20	0.80	Uncorrected	Pro 6H	8/5/2016 0:00	10:35:45am	New	Sensor	08052016-Class 1.SSF
SU 4	-0.63	35,054	396199.41	4566607.22	1292.651	1.40	0.80	Uncorrected	Pro 6H	8/5/2016 0:00	10:42:22am	New	Sensor	08052016-Class 1.SSF

SU	Z-Score	CPM	Easting	Northing	MSL	PDOP	HDOP	CorrType	RcvrType	GPS_Date	GPS_Time	Update	FeatName	Datafile
SU 4	-0.63	35,047	396187.26	4566606.28	1292.81	1.20	0.80	Uncorrected	Pro 6H	8/5/2016 0:00	10:35:27am	New	Sensor	08052016-Class 1.SSF
SU 4	-0.63	35,042	396192.26	4566608.83	1292.58	1.60	0.90	Uncorrected	Pro 6H	8/5/2016 0:00	10:43:38am	New	Sensor	08052016-Class 1.SSF
SU 4	-0.63	35,037	396195.5	4566607.61	1292.572	1.20	0.80	Uncorrected	Pro 6H	8/5/2016 0:00	10:34:30am	New	Sensor	08052016-Class 1.SSF
SU 4	-0.63	35,031	396188.71	4566607.13	1292.707	1.20	0.80	Uncorrected	Pro 6H	8/5/2016 0:00	10:34:18am	New	Sensor	08052016-Class 1.SSF
SU 4	-0.64	35,000	396198.67	4566608.18	1292.422	1.20	0.80	Uncorrected	Pro 6H	8/5/2016 0:00	10:33:38am	New	Sensor	08052016-Class 1.SSF
SU 4	-0.64	34,999	396195.45	4566608.2	1292.505	1.20	0.80	Uncorrected	Pro 6H	8/5/2016 0:00	10:33:43am	New	Sensor	08052016-Class 1.SSF
SU 4	-0.64	34,995	396198.8	4566607.66	1291.801	1.20	0.80	Uncorrected	Pro 6H	8/5/2016 0:00	10:34:48am	New	Sensor	08052016-Class 1.SSF
SU 4	-0.65	34,980	396183.21	4566605.91	1293.209	1.20	0.80	Uncorrected	Pro 6H	8/5/2016 0:00	10:36:17am	New	Sensor	08052016-Class 1.SSF
SU 4	-0.65	34,973	396193.29	4566605.91	1292.627	1.40	0.80	Uncorrected	Pro 6H	8/5/2016 0:00	10:37:03am	New	Sensor	08052016-Class 1.SSF
SU 4	-0.65	34,965	396187.38	4566608.21	1292.34	1.30	0.80	Uncorrected	Pro 6H	8/5/2016 0:00	10:32:50am	New	Sensor	08052016-Class 1.SSF
SU 4	-0.65	34,953	396185.08	4566605.69	1293.088	1.40	0.80	Uncorrected	Pro 6H	8/5/2016 0:00	10:36:28am	New	Sensor	08052016-Class 1.SSF
SU 4	-0.66	34,916	396194.99	4566608.68	1292.538	1.20	0.80	Uncorrected	Pro 6H	8/5/2016 0:00	10:33:23am	New	Sensor	08052016-Class 1.SSF
SU 4	-0.67	34,897	396199.4	4566606.71	1292.488	1.40	0.80	Uncorrected	Pro 6H	8/5/2016 0:00	10:36:49am	New	Sensor	08052016-Class 1.SSF
SU 4	-0.67	34,882	396197.39	4566607.56	1292.487	1.20	0.80	Uncorrected	Pro 6H	8/5/2016 0:00	10:34:33am	New	Sensor	08052016-Class 1.SSF
SU 4	-0.67	34,879	396191.62	4566605.84	1292.619	1.60	0.90	Uncorrected	Pro 6H	8/5/2016 0:00	10:44:04am	New	Sensor	08052016-Class 1.SSF
SU 4	-0.68	34,852	396200.98	4566606.65	1292.442	1.20	0.80	Uncorrected	Pro 6H	8/5/2016 0:00	10:35:49am	New	Sensor	08052016-Class 1.SSF
SU 4	-0.68	34,846	396201.04	4566607.09	1292.118	1.20	0.80	Uncorrected	Pro 6H	8/5/2016 0:00	10:34:44am	New	Sensor	08052016-Class 1.SSF
SU 4	-0.69	34,835	396194.32	4566608.28	1292.581	1.20	0.80	Uncorrected	Pro 6H	8/5/2016 0:00	10:33:45am	New	Sensor	08052016-Class 1.SSF
SU 4	-0.69	34,832	396190.44	4566608.8	1291.927	1.30	0.80	Uncorrected	Pro 6H	8/5/2016 0:00	10:32:08am	New	Sensor	08052016-Class 1.SSF
SU 4	-0.69	34,811	396188.76	4566608.16	1292.613	1.20	0.80	Uncorrected	Pro 6H	8/5/2016 0:00	10:33:13am	New	Sensor	08052016-Class 1.SSF
SU 4	-0.69	34,799	396196.09	4566607.6	1292.562	1.20	0.80	Uncorrected	Pro 6H	8/5/2016 0:00	10:34:31am	New	Sensor	08052016-Class 1.SSF
SU 4	-0.7	34,774	396193.89	4566606.03	1292.615	1.40	0.80	Uncorrected	Pro 6H	8/5/2016 0:00	10:37:02am	New	Sensor	08052016-Class 1.SSF
SU 4	-0.72	34,706	396191.05	4566607.14	1292.571	1.60	0.90	Uncorrected	Pro 6H	8/5/2016 0:00	10:44:52am	New	Sensor	08052016-Class 1.SSF
SU 4	-0.73	34,682	396189.68	4566606.14	1292.701	1.40	0.80	Uncorrected	Pro 6H	8/5/2016 0:00	10:36:35am	New	Sensor	08052016-Class 1.SSF
SU 4	-0.73	34,658	396201.57	4566609.13	1291.723	1.30	0.80	Uncorrected	Pro 6H	8/5/2016 0:00	10:32:26am	New	Sensor	08052016-Class 1.SSF
SU 4	-0.73	34,653	396196.57	4566606.82	1292.559	1.20	0.80	Uncorrected	Pro 6H	8/5/2016 0:00	10:35:41am	New	Sensor	08052016-Class 1.SSF
SU 4	-0.73	34,649	396189.32	4566606.38	1292.726	1.20	0.80	Uncorrected	Pro 6H	8/5/2016 0:00	10:36:08am	New	Sensor	08052016-Class 1.SSF
SU 4	-0.74	34,641	396199.26	4566605.41	1292.563	1.40	0.80	Uncorrected	Pro 6H	8/5/2016 0:00	10:37:41am	New	Sensor	08052016-Class 1.SSF
SU 4	-0.75	34,600	396192.49	4566606.55	1292.614	1.20	0.80	Uncorrected	Pro 6H	8/5/2016 0:00	10:35:35am	New	Sensor	08052016-Class 1.SSF
SU 4	-0.75	34,593	396194.94	4566608.82	1291.953	1.30	0.80	Uncorrected	Pro 6H	8/5/2016 0:00	10:32:38am	New	Sensor	08052016-Class 1.SSF
SU 4	-0.75	34,570	396197.39	4566606.45	1292.592	1.40	0.80	Uncorrected	Pro 6H	8/5/2016 0:00	10:36:46am	New	Sensor	08052016-Class 1.SSF
SU 4	-0.78	34,470	396188.23	4566606.01	1292.892	1.40	0.80	Uncorrected	Pro 6H	8/5/2016 0:00	10:36:33am	New	Sensor	08052016-Class 1.SSF
SU 4	-0.78	34,461	396189.52	4566605.61	1292.687	1.40	0.80	Uncorrected	Pro 6H	8/5/2016 0:00	10:37:09am	New	Sensor	08052016-Class 1.SSF
SU 4	-0.79	34,449	396201.92	4566607.37	1292.435	1.20	0.80	Uncorrected	Pro 6H	8/5/2016 0:00	10:34:40am	New	Sensor	08052016-Class 1.SSF
SU 4	-0.79	34,444	396190.24	4566607.79	1292.437	1.60	0.90	Uncorrected	Pro 6H	8/5/2016 0:00	10:45:18am	New	Sensor	08052016-Class 1.SSF
SU 4	-0.79	34,422	396197.13	4566605.88	1292.571	1.40	0.80	Uncorrected	Pro 6H	8/5/2016 0:00	10:36:57am	New	Sensor	08052016-Class 1.SSF
SU 4	-0.8	34,415	396194.03	4566601.19	1293.105	1.40	0.80	Uncorrected	Pro 6H	8/5/2016 0:00	10:42:00am	New	Sensor	08052016-Class 1.SSF
SU 4	-0.8	34,404	396188.18	4566607.11	1292.767	1.20	0.80	Uncorrected	Pro 6H	8/5/2016 0:00	10:34:17am	New	Sensor	08052016-Class 1.SSF
SU 4	-0.8	34,394	396200.97	4566608.49	1292.401	1.20	0.80	Uncorrected	Pro 6H	8/5/2016 0:00	10:33:32am	New	Sensor	08052016-Class 1.SSF
SU 4	-0.8	34,380	396199.37	4566607.47	1291.865	1.20	0.80	Uncorrected	Pro 6H	8/5/2016 0:00	10:34:47am	New	Sensor	08052016-Class 1.SSF
SU 4	-0.81	34,377	396188.42	4566608.1	1292.667	1.20	0.80	Uncorrected	Pro 6H	8/5/2016 0:00	10:33:11am	New	Sensor	08052016-Class 1.SSF
SU 4	-0.82	34,335	396202.19	4566606.83	1292.403	1.40	0.80	Uncorrected	Pro 6H	8/5/2016 0:00	10:34:42am	New	Sensor	08052016-Class 1.SSF
SU 4	-0.84	34,263	396201.74	4566607.02	1292.215	1.20	0.80	Uncorrected	Pro 6H	8/5/2016 0:00	10:34:43am	New	Sensor	08052016-Class 1.SSF
SU 4	-0.84	34,246	396200.17	4566605.91	1292.453	1.40	0.80	Uncorrected	Pro 6H	8/5/2016 0:00	10:36:52am	New	Sensor	08052016-Class 1.SSF
SU 4	-0.85	34,218	396201.42	4566608.16	1292.378	1.20	0.80	Uncorrected	Pro 6H	8/5/2016 0:00	10:33:33am	New	Sensor	08052016-Class 1.SSF
SU 4	-0.85	34,194	396197.63	4566608.65	1292.51	1.20	0.80	Uncorrected	Pro 6H	8/5/2016 0:00	10:33:27am	New	Sensor	08052016-Class 1.SSF
SU 4	-0.86	34,155	396198.41	4566605.65	1292.557	1.40	0.80	Uncorrected	Pro 6H	8/5/2016 0:00	10:36:55am	New	Sensor	08052016-Class 1.SSF
SU 4	-0.87	34,128	396197.72	4566605.93	1292.581	1.40	0.80	Uncorrected	Pro 6H	8/5/2016 0:00	10:36:56am	New	Sensor	08052016-Class 1.SSF
SU 4	-0.87	34,121	396191.95	4566605.79	1292.639	1.40	0.80	Uncorrected	Pro 6H	8/5/2016 0:00	10:37:05am	New	Sensor	08052016-Class 1.SSF
SU 4	-0.88	34,092	396198.6	4566607.53	1292.47	1.20	0.80	Uncorrected	Pro 6H	8/5/2016 0:00	10:34:35am	New	Sensor	08052016-Class 1.SSF
SU 4	-0.88	34,074	396193.6	4566608.83	1291.997	1.30	0.80	Uncorrected	Pro 6H	8/5/2016 0:00	10:32:40am	New	Sensor	08052016-Class 1.SSF
SU 4	-0.9	34,017	396193.59	4566605.56	1292.597	1.40	0.80	Uncorrected	Pro 6H	8/5/2016 0:00	10:43:00am	New	Sensor	08052016-Class 1.SSF

SU	Z-Score	CPM	Easting	Northing	MSL	PDOP	HDOP	CorrType	RcvrType	GPS_Date	GPS_Time	Update	FeatName	Datafile
SU 4	-0.91	33,996	396201.2	4566607.45	1292.414	1.20	0.80	Uncorrected	Pro 6H	8/5/2016 0:00	10:34:39am	New	Sensor	08052016-Class 1.SSF
SU 4	-0.91	33,990	396198.79	4566606.52	1292.533	1.40	0.80	Uncorrected	Pro 6H	8/5/2016 0:00	10:36:48am	New	Sensor	08052016-Class 1.SSF
SU 4	-0.91	33,975	396199.44	4566608.56	1292.607	1.40	0.80	Uncorrected	Pro 6H	8/5/2016 0:00	10:42:24am	New	Sensor	08052016-Class 1.SSF
SU 4	-0.94	33,858	396198.19	4566607.64	1291.776	1.20	0.80	Uncorrected	Pro 6H	8/5/2016 0:00	10:34:49am	New	Sensor	08052016-Class 1.SSF
SU 4	-0.95	33,808	396191.07	4566608.05	1292.572	1.20	0.80	Uncorrected	Pro 6H	8/5/2016 0:00	10:33:51am	New	Sensor	08052016-Class 1.SSF
SU 4	-0.98	33,703	396189.98	4566607.91	1292.637	1.20	0.80	Uncorrected	Pro 6H	8/5/2016 0:00	10:33:53am	New	Sensor	08052016-Class 1.SSF
SU 4	-0.99	33,665	396197.38	4566605.33	1292.595	1.40	0.80	Uncorrected	Pro 6H	8/5/2016 0:00	10:37:38am	New	Sensor	08052016-Class 1.SSF
SU 4	-1.03	33,516	396191.98	4566606.7	1292.691	1.20	0.80	Uncorrected	Pro 6H	8/5/2016 0:00	10:36:04am	New	Sensor	08052016-Class 1.SSF
SU 4	-1.04	33,496	396197.73	4566606.2	1292.624	1.20	0.80	Uncorrected	Pro 6H	8/5/2016 0:00	10:35:55am	New	Sensor	08052016-Class 1.SSF
SU 4	-1.06	33,412	396190.56	4566607.88	1292.587	1.20	0.80	Uncorrected	Pro 6H	8/5/2016 0:00	10:33:52am	New	Sensor	08052016-Class 1.SSF
SU 4	-1.06	33,386	396192.68	4566606.72	1292.665	1.20	0.80	Uncorrected	Pro 6H	8/5/2016 0:00	10:36:03am	New	Sensor	08052016-Class 1.SSF
SU 4	-1.14	33,111	396197.85	4566606.74	1292.518	1.20	0.80	Uncorrected	Pro 6H	8/5/2016 0:00	10:35:43am	New	Sensor	08052016-Class 1.SSF
SU 4	-1.22	32,803	396192.52	4566605.76	1292.637	1.40	0.80	Uncorrected	Pro 6H	8/5/2016 0:00	10:37:04am	New	Sensor	08052016-Class 1.SSF
SU 4	-0.5	35,527	396223.34	4566607.41	1290.379	1.90	0.90	Uncorrected	Pro 6H	8/3/2016 0:00	12:17:50pm	New	Sensor	08032016- 1 ft Boundary part 3.SSF
SU 4	-0.7	34,789	396222.87	4566607.66	1290.429	1.90	0.90	Uncorrected	Pro 6H	8/3/2016 0:00	12:17:57pm	New	Sensor	08032016- 1 ft Boundary part 3.SSF
SU 4	-0.76	34,560	396223.88	4566607.73	1290.333	1.90	0.90	Uncorrected	Pro 6H	8/3/2016 0:00	12:17:48pm	New	Sensor	08032016- 1 ft Boundary part 3.SSF
SU 4	-0.77	34,497	396222.99	4566607.7	1290.445	1.90	0.90	Uncorrected	Pro 6H	8/3/2016 0:00	12:17:58pm	New	Sensor	08032016- 1 ft Boundary part 3.SSF
SU 4	-0.78	34,470	396223.52	4566607.54	1290.344	1.90	0.90	Uncorrected	Pro 6H	8/3/2016 0:00	12:17:49pm	New	Sensor	08032016- 1 ft Boundary part 3.SSF
SU 4	-0.79	34,434	396225.1	4566608.32	1290.389	1.90	0.90	Uncorrected	Pro 6H	8/3/2016 0:00	12:17:44pm	New	Sensor	08032016- 1 ft Boundary part 3.SSF
SU 4	-0.82	34,320	396224.28	4566607.99	1290.378	1.90	0.90	Uncorrected	Pro 6H	8/3/2016 0:00	12:17:47pm	New	Sensor	08032016- 1 ft Boundary part 3.SSF
SU 4	-0.82	34,318	396224.77	4566608.22	1290.38	1.90	0.90	Uncorrected	Pro 6H	8/3/2016 0:00	12:17:45pm	New	Sensor	08032016- 1 ft Boundary part 3.SSF
SU 4	-0.85	34,206	396225.61	4566609.14	1288.517	1.60	0.80	Uncorrected	Pro 6H	8/3/2016 0:00	12:16:56pm	New	Sensor	08032016- 1 ft Boundary part 3.SSF
SU 4	-0.9	34,024	396223.98	4566608.8	1290.35	1.90	0.90	Uncorrected	Pro 6H	8/3/2016 0:00	12:18:02pm	New	Sensor	08032016- 1 ft Boundary part 3.SSF
SU 4	-0.95	33,840	396222.64	4566607.35	1290.415	1.90	0.90	Uncorrected	Pro 6H	8/3/2016 0:00	12:17:53pm	New	Sensor	08032016- 1 ft Boundary part 3.SSF
SU 4	-0.98	33,721	396223.03	4566607.44	1290.389	1.90	0.90	Uncorrected	Pro 6H	8/3/2016 0:00	12:17:51pm	New	Sensor	08032016- 1 ft Boundary part 3.SSF
SU 4	-1.06	33,404	396223.42	4566607.79	1290.464	1.90	0.90	Uncorrected	Pro 6H	8/3/2016 0:00	12:17:59pm	New	Sensor	08032016- 1 ft Boundary part 3.SSF
SU 4	-1.07	33,377	396223.74	4566608.22	1290.373	1.90	0.90	Uncorrected	Pro 6H	8/3/2016 0:00	12:18:01pm	New	Sensor	08032016- 1 ft Boundary part 3.SSF
SU 4	-1.07	33,359	396224.52	4566608.14	1290.382	1.90	0.90	Uncorrected	Pro 6H	8/3/2016 0:00	12:17:46pm	New	Sensor	08032016- 1 ft Boundary part 3.SSF
SU 4	-1.22	32,791	396224.69	4566608.77	1288.592	1.60	0.80	Uncorrected	Pro 6H	8/3/2016 0:00	12:16:35pm	New	Sensor	08032016- 1 ft Boundary part 3.SSF
SU 4	-1.3	32,477	396222.71	4566607.48	1290.425	1.90	0.90	Uncorrected	Pro 6H	8/3/2016 0:00	12:17:56pm	New	Sensor	08032016- 1 ft Boundary part 3.SSF
SU 4	-1.32	32,400	396222.67	4566607.34	1290.405	1.90	0.90	Uncorrected	Pro 6H	8/3/2016 0:00	12:17:52pm	New	Sensor	08032016- 1 ft Boundary part 3.SSF
SU 4	-1.35	32,310	396222.51	4566607.25	1290.4	1.90	0.90	Uncorrected	Pro 6H	8/3/2016 0:00	12:17:54pm	New	Sensor	08032016- 1 ft Boundary part 3.SSF
SU 4	-1.38	32,184	396225.21	4566608.86	1288.562	1.60	0.80	Uncorrected	Pro 6H	8/3/2016 0:00	12:16:55pm	New	Sensor	08032016- 1 ft Boundary part 3.SSF
SU 4	-1.5	31,707	396224.18	4566608.43	1288.601	1.60	0.80	Uncorrected	Pro 6H	8/3/2016 0:00	12:16:53pm	New	Sensor	08032016- 1 ft Boundary part 3.SSF
SU 4	-1.59	31,387	396222.44	4566607.21	1290.395	1.90	0.90	Uncorrected	Pro 6H	8/3/2016 0:00	12:17:55pm	New	Sensor	08032016- 1 ft Boundary part 3.SSF
SU 4	-1.64	31,190	396223.63	4566608.25	1288.603	1.60	0.80	Uncorrected	Pro 6H	8/3/2016 0:00	12:16:52pm	New	Sensor	08032016- 1 ft Boundary part 3.SSF
SU 4	-1.64	31,177	396224.79	4566608.63	1288.591	1.60	0.80	Uncorrected	Pro 6H	8/3/2016 0:00	12:16:54pm	New	Sensor	08032016- 1 ft Boundary part 3.SSF
SU 4	-1.65	31,151	396223.62	4566608.01	1290.44	1.90	0.90	Uncorrected	Pro 6H	8/3/2016 0:00	12:18:00pm	New	Sensor	08032016- 1 ft Boundary part 3.SSF
SU 4	-1.67	31,085	396225.03	4566608.92	1288.564	1.60	0.80	Uncorrected	Pro 6H	8/3/2016 0:00	12:16:34pm	New	Sensor	08032016- 1 ft Boundary part 3.SSF
SU 4	-1.74	30,812	396225.59	4566608.88	1290.003	1.90	0.90	Uncorrected	Pro 6H	8/3/2016 0:00	12:17:40pm	New	Sensor	08032016- 1 ft Boundary part 3.SSF
SU 4	-1.82	30,489	396225.78	4566609.1	1289.915	1.90	0.90	Uncorrected	Pro 6H	8/3/2016 0:00	12:17:39pm	New	Sensor	08032016- 1 ft Boundary part 3.SSF
SU 4	-1.99	29,857	396225.42	4566608.47	1290.247	1.90	0.90	Uncorrected	Pro 6H	8/3/2016 0:00	12:17:43pm	New	Sensor	08032016- 1 ft Boundary part 3.SSF
SU 4	-2.01	29,788	396225.65	4566608.75	1290.05	1.90	0.90	Uncorrected	Pro 6H	8/3/2016 0:00	12:17:42pm	New	Sensor	08032016- 1 ft Boundary part 3.SSF
SU 4	-2.27	28,793	396225.71	4566608.99	1289.995	1.90	0.90	Uncorrected	Pro 6H	8/3/2016 0:00	12:17:41pm	New	Sensor	08032016- 1 ft Boundary part 3.SSF
SU 4	-2.27	28,771	396222.18	4566607.6	1288.789	1.60	0.80	Uncorrected	Pro 6H	8/3/2016 0:00	12:16:49pm	New	Sensor	08032016- 1 ft Boundary part 3.SSF
SU 4	-2.28	28,760	396223.03	4566608.09	1288.625	1.60	0.80	Uncorrected	Pro 6H	8/3/2016 0:00	12:16:51pm	New	Sensor	08032016- 1 ft Boundary part 3.SSF
SU 4	-2.41	28,267	396224.2	4566608.47	1288.601	1.60	0.80	Uncorrected	Pro 6H	8/3/2016 0:00	12:16:36pm	New	Sensor	08032016- 1 ft Boundary part 3.SSF
SU 4	-2.63	27,428	396223.3	4566607.59	1288.754	1.60	0.80	Uncorrected	Pro 6H	8/3/2016 0:00	12:16:42pm	New	Sensor	08032016- 1 ft Boundary part 3.SSF
SU 4	-2.65	27,322	396222.55	4566607.93	1288.672	1.60	0.80	Uncorrected	Pro 6H	8/3/2016 0:00	12:16:50pm	New	Sensor	08032016- 1 ft Boundary part 3.SSF
SU 4	-2.67	27,258	396223.51	4566607.82	1288.685	1.60	0.80	Uncorrected	Pro 6H	8/3/2016 0:00	12:16:40pm	New	Sensor	08032016- 1 ft Boundary part 3.SSF
SU 4	-2.72	27,056	396223.47	4566608.04	1288.68	1.60	0.80	Uncorrected	Pro 6H	8/3/2016 0:00	12:16:38pm	New	Sensor	08032016- 1 ft Boundary part 3.SSF
SU 4	-2.76	26,899	396222.01	4566606.82	1288.9	1.60	0.80	Uncorrected	Pro 6H	8/3/2016 0:00	12:16:47pm	New	Sensor	08032016- 1 ft Boundary part 3.SSF

SU	Z-Score	CPM	Easting	Northing	MSL	PDOP	HDOP	CorrType	RcvrType	GPS_Date	GPS_Time	Update	FeatName	Datafile
SU 4	-2.77	26,884	396222.06	4566607.18	1288.859	1.60	0.80	Uncorrected	Pro 6H	8/3/2016 0:00	12:16:48pm	New	Sensor	08032016- 1 ft Boundary part 3.SSF
SU 4	-2.77	26,867	396223.75	4566608.15	1288.648	1.60	0.80	Uncorrected	Pro 6H	8/3/2016 0:00	12:16:37pm	New	Sensor	08032016- 1 ft Boundary part 3.SSF
SU 4	-2.78	26,834	396223.5	4566607.97	1288.692	1.60	0.80	Uncorrected	Pro 6H	8/3/2016 0:00	12:16:39pm	New	Sensor	08032016- 1 ft Boundary part 3.SSF
SU 4	-2.82	26,674	396223.49	4566607.84	1288.7	1.60	0.80	Uncorrected	Pro 6H	8/3/2016 0:00	12:16:41pm	New	Sensor	08032016- 1 ft Boundary part 3.SSF
SU 4	-3.38	24,546	396222.28	4566606.57	1288.884	1.60	0.80	Uncorrected	Pro 6H	8/3/2016 0:00	12:16:45pm	New	Sensor	08032016- 1 ft Boundary part 3.SSF
SU 4	-3.41	24,436	396221.96	4566606.57	1288.917	1.60	0.80	Uncorrected	Pro 6H	8/3/2016 0:00	12:16:46pm	New	Sensor	08032016- 1 ft Boundary part 3.SSF
SU 4	-3.49	24,146	396222.38	4566606.84	1288.827	1.60	0.80	Uncorrected	Pro 6H	8/3/2016 0:00	12:16:44pm	New	Sensor	08032016- 1 ft Boundary part 3.SSF
SU 4	-3.62	23,627	396222.84	4566607.36	1288.788	1.60	0.80	Uncorrected	Pro 6H	8/3/2016 0:00	12:16:43pm	New	Sensor	08032016- 1 ft Boundary part 3.SSF
SU 4	1.01	41,306	396218.61	4566608	1288.784	1.50	0.80	Uncorrected	Pro 6H	8/3/2016 0:00	12:04:48pm	New	Sensor	08032016-1 ft Boundary part 2.SSF
SU 4	0.76	40,349	396220.63	4566607.43	1288.753	1.50	0.80	Uncorrected	Pro 6H	8/3/2016 0:00	12:11:14pm	New	Sensor	08032016-1 ft Boundary part 2.SSF
SU 4	0.62	39,828	396219.07	4566607.58	1288.813	1.50	0.80	Uncorrected	Pro 6H	8/3/2016 0:00	12:11:19pm	New	Sensor	08032016-1 ft Boundary part 2.SSF
SU 4	0.59	39,720	396217.79	4566608.76	1288.668	1.50	0.80	Uncorrected	Pro 6H	8/3/2016 0:00	12:03:59pm	New	Sensor	08032016-1 ft Boundary part 2.SSF
SU 4	0.58	39,671	396219.43	4566607.46	1288.712	1.50	0.80	Uncorrected	Pro 6H	8/3/2016 0:00	12:11:18pm	New	Sensor	08032016-1 ft Boundary part 2.SSF
SU 4	0.4	38,976	396218.81	4566608.59	1288.723	1.50	0.80	Uncorrected	Pro 6H	8/3/2016 0:00	12:04:49pm	New	Sensor	08032016-1 ft Boundary part 2.SSF
SU 4	0.37	38,878	396220.92	4566607.57	1288.745	1.50	0.80	Uncorrected	Pro 6H	8/3/2016 0:00	12:11:13pm	New	Sensor	08032016-1 ft Boundary part 2.SSF
SU 4	0.36	38,821	396219.82	4566607.99	1288.679	1.50	0.80	Uncorrected	Pro 6H	8/3/2016 0:00	12:11:16pm	New	Sensor	08032016-1 ft Boundary part 2.SSF
SU 4	0.33	38,729	396219.38	4566607.59	1288.773	1.50	0.80	Uncorrected	Pro 6H	8/3/2016 0:00	12:11:21pm	New	Sensor	08032016-1 ft Boundary part 2.SSF
SU 4	0.32	38,685	396219.75	4566607.66	1288.594	1.50	0.80	Uncorrected	Pro 6H	8/3/2016 0:00	12:11:17pm	New	Sensor	08032016-1 ft Boundary part 2.SSF
SU 4	0.19	38,165	396219.27	4566608.1	1288.68	1.50	0.80	Uncorrected	Pro 6H	8/3/2016 0:00	12:09:07pm	New	Sensor	08032016-1 ft Boundary part 2.SSF
SU 4	0.15	38,024	396218.4	4566607.55	1288.814	1.50	0.80	Uncorrected	Pro 6H	8/3/2016 0:00	12:04:47pm	New	Sensor	08032016-1 ft Boundary part 2.SSF
SU 4	0.13	37,942	396219.7	4566607.11	1288.789	1.50	0.80	Uncorrected	Pro 6H	8/3/2016 0:00	12:11:22pm	New	Sensor	08032016-1 ft Boundary part 2.SSF
SU 4	0.11	37,869	396215.9	4566608.28	1288.88	1.50	0.80	Uncorrected	Pro 6H	8/3/2016 0:00	12:02:50pm	New	Sensor	08032016-1 ft Boundary part 2.SSF
SU 4	0.09	37,795	396217.4	4566608	1288.808	1.50	0.80	Uncorrected	Pro 6H	8/3/2016 0:00	12:03:57pm	New	Sensor	08032016-1 ft Boundary part 2.SSF
SU 4	0.05	37,632	396219.65	4566606.97	1288.806	1.50	0.80	Uncorrected	Pro 6H	8/3/2016 0:00	12:11:28pm	New	Sensor	08032016-1 ft Boundary part 2.SSF
SU 4	0.04	37,586	396219.78	4566608.9	1288.787	1.50	0.80	Uncorrected	Pro 6H	8/3/2016 0:00	12:07:59pm	New	Sensor	08032016-1 ft Boundary part 2.SSF
SU 4	0.02	37,546	396217.74	4566608.22	1288.887	1.50	0.80	Uncorrected	Pro 6H	8/3/2016 0:00	12:04:45pm	New	Sensor	08032016-1 ft Boundary part 2.SSF
SU 4	0.01	37,496	396218.14	4566607.6	1288.828	1.50	0.80	Uncorrected	Pro 6H	8/3/2016 0:00	12:04:46pm	New	Sensor	08032016-1 ft Boundary part 2.SSF
SU 4	0	37,466	396216.57	4566608.75	1288.702	1.50	0.80	Uncorrected	Pro 6H	8/3/2016 0:00	12:02:54pm	New	Sensor	08032016-1 ft Boundary part 2.SSF
SU 4	-0.03	37,327	396220.37	4566607.73	1288.683	1.50	0.80	Uncorrected	Pro 6H	8/3/2016 0:00	12:11:15pm	New	Sensor	08032016-1 ft Boundary part 2.SSF
SU 4	-0.06	37,221	396219.63	4566608.47	1288.621	1.50	0.80	Uncorrected	Pro 6H	8/3/2016 0:00	12:09:06pm	New	Sensor	08032016-1 ft Boundary part 2.SSF
SU 4	-0.11	37,051	396219.3	4566607.49	1288.729	1.50	0.80	Uncorrected	Pro 6H	8/3/2016 0:00	12:09:08pm	New	Sensor	08032016-1 ft Boundary part 2.SSF
SU 4	-0.11	37,026	396219.25	4566608.51	1288.823	1.50	0.80	Uncorrected	Pro 6H	8/3/2016 0:00	12:08:00pm	New	Sensor	08032016-1 ft Boundary part 2.SSF
SU 4	-0.12	37,002	396218.96	4566607.25	1288.865	1.50	0.80	Uncorrected	Pro 6H	8/3/2016 0:00	12:05:31pm	New	Sensor	08032016-1 ft Boundary part 2.SSF
SU 4	-0.17	36,820	396217.09	4566608.05	1288.834	1.50	0.80	Uncorrected	Pro 6H	8/3/2016 0:00	12:03:55pm	New	Sensor	08032016-1 ft Boundary part 2.SSF
SU 4	-0.17	36,798	396218.37	4566608.18	1288.836	1.50	0.80	Uncorrected	Pro 6H	8/3/2016 0:00	12:05:29pm	New	Sensor	08032016-1 ft Boundary part 2.SSF
SU 4	-0.18	36,753	396216.01	4566608.58	1288.85	1.50	0.80	Uncorrected	Pro 6H	8/3/2016 0:00	12:02:49pm	New	Sensor	08032016-1 ft Boundary part 2.SSF
SU 4	-0.21	36,645	396219.46	4566608.89	1288.731	1.50	0.80	Uncorrected	Pro 6H	8/3/2016 0:00	12:05:27pm	New	Sensor	08032016-1 ft Boundary part 2.SSF
SU 4	-0.24	36,551	396218.78	4566608.55	1288.752	1.50	0.80	Uncorrected	Pro 6H	8/3/2016 0:00	12:05:29pm	New	Sensor	08032016-1 ft Boundary part 2.SSF
SU 4	-0.24	36,545	396217.82	4566608.93	1288.833	1.50	0.80	Uncorrected	Pro 6H	8/3/2016 0:00	12:04:44pm	New	Sensor	08032016-1 ft Boundary part 2.SSF
SU 4	-0.26	36,446	396220	4566608.81	1288.577	1.50	0.80	Uncorrected	Pro 6H	8/3/2016 0:00	12:09:05pm	New	Sensor	08032016-1 ft Boundary part 2.SSF
SU 4	-0.27	36,410	396219.47	4566606.87	1288.826	1.50	0.80	Uncorrected	Pro 6H	8/3/2016 0:00	12:11:27pm	New	Sensor	08032016-1 ft Boundary part 2.SSF
SU 4	-0.29	36,359	396217.62	4566608.46	1288.752	1.50	0.80	Uncorrected	Pro 6H	8/3/2016 0:00	12:03:59pm	New	Sensor	08032016-1 ft Boundary part 2.SSF
SU 4	-0.29	36,358	396217.78	4566607.92	1288.755	1.50	0.80	Uncorrected	Pro 6H	8/3/2016 0:00	12:03:57pm	New	Sensor	08032016-1 ft Boundary part 2.SSF
SU 4	-0.3	36,306	396215.74	4566609.17	1288.768	1.50	0.80	Uncorrected	Pro 6H	8/3/2016 0:00	12:01:53pm	New	Sensor	08032016-1 ft Boundary part 2.SSF
SU 4	-0.34	36,171	396216.77	4566609.13	1288.778	1.50	0.80	Uncorrected	Pro 6H	8/3/2016 0:00	12:03:54pm	New	Sensor	08032016-1 ft Boundary part 2.SSF
SU 4	-0.34	36,169	396218.45	4566607.6	1288.838	1.50	0.80	Uncorrected	Pro 6H	8/3/2016 0:00	12:05:30pm	New	Sensor	08032016-1 ft Boundary part 2.SSF
SU 4	-0.45	35,746	396216.06	4566608.45	1288.814	1.50	0.80	Uncorrected	Pro 6H	8/3/2016 0:00	12:02:53pm	New	Sensor	08032016-1 ft Boundary part 2.SSF
SU 4	-0.46	35,710	396219.37	4566607.49	1288.819	1.50	0.80	Uncorrected	Pro 6H	8/3/2016 0:00	12:05:32pm	New	Sensor	08032016-1 ft Boundary part 2.SSF
SU 4	-0.46	35,678	396215.95	4566608.34	1288.864	1.50	0.80	Uncorrected	Pro 6H	8/3/2016 0:00	12:02:49pm	New	Sensor	08032016-1 ft Boundary part 2.SSF
SU 4	-0.49	35,580	396219.32	4566609.12	1288.696	1.50	0.80	Uncorrected	Pro 6H	8/3/2016 0:00	12:05:26pm	New	Sensor	08032016-1 ft Boundary part 2.SSF
SU 4	-0.51	35,517	396218.88	4566607.77	1288.793	1.50	0.80	Uncorrected	Pro 6H	8/3/2016 0:00	12:11:20pm	New	Sensor	08032016-1 ft Boundary part 2.SSF
SU 4	-0.56	35,297	396215.97	4566608.32	1288.91	1.50	0.80	Uncorrected	Pro 6H	8/3/2016 0:00	12:02:51pm	New	Sensor	08032016-1 ft Boundary part 2.SSF

SU	Z-Score	CPM	Easting	Northing	MSL	PDOP	HDOP	CorrType	RcvrType	GPS_Date	GPS_Time	Update	FeatName	Datafile
SU 4	-0.56	35,296	396219.07	4566607.97	1288.853	1.50	0.80	Uncorrected	Pro 6H	8/3/2016 0:00	12:08:01pm	New	Sensor	08032016-1 ft Boundary part 2.SSF
SU 4	-0.59	35,202	396216.7	4566608.52	1288.81	1.50	0.80	Uncorrected	Pro 6H	8/3/2016 0:00	12:03:55pm	New	Sensor	08032016-1 ft Boundary part 2.SSF
SU 4	-0.67	34,908	396219.83	4566606.98	1288.792	1.50	0.80	Uncorrected	Pro 6H	8/3/2016 0:00	12:11:29pm	New	Sensor	08032016-1 ft Boundary part 2.SSF
SU 4	-0.77	34,504	396215.98	4566608.2	1288.906	1.50	0.80	Uncorrected	Pro 6H	8/3/2016 0:00	12:02:53pm	New	Sensor	08032016-1 ft Boundary part 2.SSF
SU 4	-0.8	34,415	396219.8	4566606.88	1288.807	1.50	0.80	Uncorrected	Pro 6H	8/3/2016 0:00	12:11:23pm	New	Sensor	08032016-1 ft Boundary part 2.SSF
SU 4	-0.93	33,904	396219.35	4566607.42	1288.859	1.50	0.80	Uncorrected	Pro 6H	8/3/2016 0:00	12:08:02pm	New	Sensor	08032016-1 ft Boundary part 2.SSF
SU 4	-0.99	33,680	396219.5	4566606.63	1288.874	1.50	0.80	Uncorrected	Pro 6H	8/3/2016 0:00	12:11:26pm	New	Sensor	08032016-1 ft Boundary part 2.SSF
SU 4	-1.05	33,454	396222.73	4566608.98	1288.378	1.50	0.80	Uncorrected	Pro 6H	8/3/2016 0:00	12:10:16pm	New	Sensor	08032016-1 ft Boundary part 2.SSF
SU 4	-1.14	33,103	396220.4	4566609.18	1288.506	1.50	0.80	Uncorrected	Pro 6H	8/3/2016 0:00	12:09:04pm	New	Sensor	08032016-1 ft Boundary part 2.SSF
SU 4	-1.21	32,842	396219.5	4566607.13	1288.744	1.50	0.80	Uncorrected	Pro 6H	8/3/2016 0:00	12:09:09pm	New	Sensor	08032016-1 ft Boundary part 2.SSF
SU 4	-1.26	32,656	396219.61	4566607.49	1288.839	1.50	0.80	Uncorrected	Pro 6H	8/3/2016 0:00	12:08:03pm	New	Sensor	08032016-1 ft Boundary part 2.SSF
SU 4	-1.41	32,055	396223.58	4566608.26	1288.462	1.50	0.80	Uncorrected	Pro 6H	8/3/2016 0:00	12:12:46pm	New	Sensor	08032016-1 ft Boundary part 2.SSF
SU 4	-1.42	32,043	396224.06	4566608.53	1288.478	1.50	0.80	Uncorrected	Pro 6H	8/3/2016 0:00	12:12:47pm	New	Sensor	08032016-1 ft Boundary part 2.SSF
SU 4	-1.48	31,818	396222.43	4566608.61	1288.379	1.50	0.80	Uncorrected	Pro 6H	8/3/2016 0:00	12:10:15pm	New	Sensor	08032016-1 ft Boundary part 2.SSF
SU 4	-1.51	31,672	396221.93	4566607.52	1288.656	1.50	0.80	Uncorrected	Pro 6H	8/3/2016 0:00	12:12:41pm	New	Sensor	08032016-1 ft Boundary part 2.SSF
SU 4	-1.54	31,571	396223.23	4566608.52	1288.534	1.50	0.80	Uncorrected	Pro 6H	8/3/2016 0:00	12:11:38pm	New	Sensor	08032016-1 ft Boundary part 2.SSF
SU 4	-1.58	31,411	396221.9	4566607.56	1288.645	1.50	0.80	Uncorrected	Pro 6H	8/3/2016 0:00	12:12:40pm	New	Sensor	08032016-1 ft Boundary part 2.SSF
SU 4	-1.61	31,311	396221.23	4566607.76	1288.722	1.50	0.80	Uncorrected	Pro 6H	8/3/2016 0:00	12:11:12pm	New	Sensor	08032016-1 ft Boundary part 2.SSF
SU 4	-1.64	31,207	396222.6	4566608.03	1288.545	1.50	0.80	Uncorrected	Pro 6H	8/3/2016 0:00	12:12:44pm	New	Sensor	08032016-1 ft Boundary part 2.SSF
SU 4	-1.72	30,901	396223.07	4566608.28	1288.52	1.50	0.80	Uncorrected	Pro 6H	8/3/2016 0:00	12:12:45pm	New	Sensor	08032016-1 ft Boundary part 2.SSF
SU 4	-1.78	30,671	396222.16	4566608.13	1288.375	1.50	0.80	Uncorrected	Pro 6H	8/3/2016 0:00	12:10:14pm	New	Sensor	08032016-1 ft Boundary part 2.SSF
SU 4	-1.8	30,572	396223.66	4566608.77	1288.494	1.50	0.80	Uncorrected	Pro 6H	8/3/2016 0:00	12:11:39pm	New	Sensor	08032016-1 ft Boundary part 2.SSF
SU 4	-1.82	30,518	396223.08	4566608.89	1288.478	1.50	0.80	Uncorrected	Pro 6H	8/3/2016 0:00	12:11:08pm	New	Sensor	08032016-1 ft Boundary part 2.SSF
SU 4	-1.86	30,340	396223.77	4566608.87	1288.426	1.50	0.80	Uncorrected	Pro 6H	8/3/2016 0:00	12:12:33pm	New	Sensor	08032016-1 ft Boundary part 2.SSF
SU 4	-1.95	30,004	396220.03	4566607.56	1288.782	1.50	0.80	Uncorrected	Pro 6H	8/3/2016 0:00	12:08:04pm	New	Sensor	08032016-1 ft Boundary part 2.SSF
SU 4	-2.07	29,543	396221.14	4566608.37	1288.595	1.50	0.80	Uncorrected	Pro 6H	8/3/2016 0:00	12:09:13pm	New	Sensor	08032016-1 ft Boundary part 2.SSF
SU 4	-2.09	29,457	396220.27	4566607.15	1288.786	1.50	0.80	Uncorrected	Pro 6H	8/3/2016 0:00	12:11:30pm	New	Sensor	08032016-1 ft Boundary part 2.SSF
SU 4	-2.11	29,398	396221.84	4566607.71	1288.656	1.50	0.80	Uncorrected	Pro 6H	8/3/2016 0:00	12:12:42pm	New	Sensor	08032016-1 ft Boundary part 2.SSF
SU 4	-2.13	29,324	396222.78	4566608.13	1288.568	1.50	0.80	Uncorrected	Pro 6H	8/3/2016 0:00	12:11:37pm	New	Sensor	08032016-1 ft Boundary part 2.SSF
SU 4	-2.14	29,285	396221.52	4566608.87	1288.456	1.50	0.80	Uncorrected	Pro 6H	8/3/2016 0:00	12:09:14pm	New	Sensor	08032016-1 ft Boundary part 2.SSF
SU 4	-2.14	29,274	396218.92	4566609.13	1288.677	1.50	0.80	Uncorrected	Pro 6H	8/3/2016 0:00	12:04:50pm	New	Sensor	08032016-1 ft Boundary part 2.SSF
SU 4	-2.17	29,185	396223.41	4566608.69	1288.43	1.50	0.80	Uncorrected	Pro 6H	8/3/2016 0:00	12:12:34pm	New	Sensor	08032016-1 ft Boundary part 2.SSF
SU 4	-2.21	29,016	396223.33	4566608.46	1288.474	1.50	0.80	Uncorrected	Pro 6H	8/3/2016 0:00	12:12:35pm	New	Sensor	08032016-1 ft Boundary part 2.SSF
SU 4	-2.23	28,951	396220.1	4566607.99	1288.742	1.50	0.80	Uncorrected	Pro 6H	8/3/2016 0:00	12:08:05pm	New	Sensor	08032016-1 ft Boundary part 2.SSF
SU 4	-2.23	28,925	396221.55	4566607.94	1288.622	1.50	0.80	Uncorrected	Pro 6H	8/3/2016 0:00	12:12:39pm	New	Sensor	08032016-1 ft Boundary part 2.SSF
SU 4	-2.28	28,741	396224.56	4566608.79	1288.387	1.50	0.80	Uncorrected	Pro 6H	8/3/2016 0:00	12:12:48pm	New	Sensor	08032016-1 ft Boundary part 2.SSF
SU 4	-2.28	28,738	396222.31	4566607.97	1288.586	1.50	0.80	Uncorrected	Pro 6H	8/3/2016 0:00	12:11:36pm	New	Sensor	08032016-1 ft Boundary part 2.SSF
SU 4	-2.34	28,523	396220.18	4566606.91	1288.851	1.50	0.80	Uncorrected	Pro 6H	8/3/2016 0:00	12:11:24pm	New	Sensor	08032016-1 ft Boundary part 2.SSF
SU 4	-2.35	28,469	396222.09	4566607.93	1288.604	1.50	0.80	Uncorrected	Pro 6H	8/3/2016 0:00	12:12:43pm	New	Sensor	08032016-1 ft Boundary part 2.SSF
SU 4	-2.39	28,342	396221.79	4566608.5	1288.539	1.50	0.80	Uncorrected	Pro 6H	8/3/2016 0:00	12:12:38pm	New	Sensor	08032016-1 ft Boundary part 2.SSF
SU 4	-2.43	28,157	396219.65	4566607.88	1288.772	1.50	0.80	Uncorrected	Pro 6H	8/3/2016 0:00	12:05:33pm	New	Sensor	08032016-1 ft Boundary part 2.SSF
SU 4	-2.46	28,057	396220.3	4566608.38	1288.675	1.50	0.80	Uncorrected	Pro 6H	8/3/2016 0:00	12:08:06pm	New	Sensor	08032016-1 ft Boundary part 2.SSF
SU 4	-2.5	27,890	396220.08	4566607.27	1288.723	1.50	0.80	Uncorrected	Pro 6H	8/3/2016 0:00	12:09:10pm	New	Sensor	08032016-1 ft Boundary part 2.SSF
SU 4	-2.51	27,886	396221.63	4566607.83	1288.508	1.50	0.80	Uncorrected	Pro 6H	8/3/2016 0:00	12:10:13pm	New	Sensor	08032016-1 ft Boundary part 2.SSF
SU 4	-2.52	27,813	396220.76	4566607.87	1288.634	1.50	0.80	Uncorrected	Pro 6H	8/3/2016 0:00	12:09:12pm	New	Sensor	08032016-1 ft Boundary part 2.SSF
SU 4	-2.54	27,739	396219.67	4566608.33	1288.727	1.50	0.80	Uncorrected	Pro 6H	8/3/2016 0:00	12:05:34pm	New	Sensor	08032016-1 ft Boundary part 2.SSF
SU 4	-2.55	27,734	396220.74	4566607.04	1288.754	1.50	0.80	Uncorrected	Pro 6H	8/3/2016 0:00	12:11:31pm	New	Sensor	08032016-1 ft Boundary part 2.SSF
SU 4	-2.59	27,561	396220	4566606.67	1288.846	1.50	0.80	Uncorrected	Pro 6H	8/3/2016 0:00	12:11:25pm	New	Sensor	08032016-1 ft Boundary part 2.SSF
SU 4	-2.83	26,633	396221.71	4566607.62	1288.67	1.50	0.80	Uncorrected	Pro 6H	8/3/2016 0:00	12:11:35pm	New	Sensor	08032016-1 ft Boundary part 2.SSF
SU 4	-2.87	26,513	396222.19	4566608.98	1288.398	1.50	0.80	Uncorrected	Pro 6H	8/3/2016 0:00	12:10:07pm	New	Sensor	08032016-1 ft Boundary part 2.SSF
SU 4	-2.88	26,469	396222.67	4566608.52	1288.511	1.50	0.80	Uncorrected	Pro 6H	8/3/2016 0:00	12:11:09pm	New	Sensor	08032016-1 ft Boundary part 2.SSF
SU 4	-2.93	26,248	396222.43	4566608.71	1288.462	1.50	0.80	Uncorrected	Pro 6H	8/3/2016 0:00	12:12:37pm	New	Sensor	08032016-1 ft Boundary part 2.SSF

SU	Z-Score	CPM	Easting	Northing	MSL	PDOP	HDOP	CorrType	RcvrType	GPS_Date	GPS_Time	Update	FeatName	Datafile
SU 4	-2.94	26,223	396221.16	4566607.9	1288.56	1.50	0.80	Uncorrected	Pro 6H	8/3/2016 0:00	12:10:12pm	New	Sensor	08032016-1 ft Boundary part 2.SSF
SU 4	-3.02	25,905	396224.81	4566609.13	1288.315	1.50	0.80	Uncorrected	Pro 6H	8/3/2016 0:00	12:12:49pm	New	Sensor	08032016-1 ft Boundary part 2.SSF
SU 4	-3.13	25,503	396221.18	4566606.85	1288.694	1.50	0.80	Uncorrected	Pro 6H	8/3/2016 0:00	12:11:32pm	New	Sensor	08032016-1 ft Boundary part 2.SSF
SU 4	-3.14	25,454	396221.49	4566608.9	1288.449	1.50	0.80	Uncorrected	Pro 6H	8/3/2016 0:00	12:10:09pm	New	Sensor	08032016-1 ft Boundary part 2.SSF
SU 4	-3.15	25,434	396222.9	4566608.72	1288.446	1.50	0.80	Uncorrected	Pro 6H	8/3/2016 0:00	12:12:36pm	New	Sensor	08032016-1 ft Boundary part 2.SSF
SU 4	-3.16	25,406	396221.71	4566607.76	1288.691	1.50	0.80	Uncorrected	Pro 6H	8/3/2016 0:00	12:11:11pm	New	Sensor	08032016-1 ft Boundary part 2.SSF
SU 4	-3.3	24,855	396221.17	4566607.11	1288.755	1.50	0.80	Uncorrected	Pro 6H	8/3/2016 0:00	12:11:33pm	New	Sensor	08032016-1 ft Boundary part 2.SSF
SU 4	-3.43	24,375	396221.02	4566608.55	1288.482	1.50	0.80	Uncorrected	Pro 6H	8/3/2016 0:00	12:10:11pm	New	Sensor	08032016-1 ft Boundary part 2.SSF
SU 4	-3.43	24,347	396222.1	4566608.16	1288.598	1.50	0.80	Uncorrected	Pro 6H	8/3/2016 0:00	12:11:10pm	New	Sensor	08032016-1 ft Boundary part 2.SSF
SU 4	-3.44	24,333	396221.31	4566607.38	1288.774	1.50	0.80	Uncorrected	Pro 6H	8/3/2016 0:00	12:11:34pm	New	Sensor	08032016-1 ft Boundary part 2.SSF
SU 4	-3.48	24,178	396221.79	4566608.75	1288.437	1.50	0.80	Uncorrected	Pro 6H	8/3/2016 0:00	12:10:08pm	New	Sensor	08032016-1 ft Boundary part 2.SSF
SU 4	-3.51	24,063	396221.29	4566608.88	1288.452	1.50	0.80	Uncorrected	Pro 6H	8/3/2016 0:00	12:10:10pm	New	Sensor	08032016-1 ft Boundary part 2.SSF
SU 4	-3.55	23,914	396219.81	4566608.85	1288.708	1.50	0.80	Uncorrected	Pro 6H	8/3/2016 0:00	12:05:35pm	New	Sensor	08032016-1 ft Boundary part 2.SSF
SU 4	-3.55	23,904	396220.35	4566608.94	1288.676	1.50	0.80	Uncorrected	Pro 6H	8/3/2016 0:00	12:08:07pm	New	Sensor	08032016-1 ft Boundary part 2.SSF
SU 4	-3.61	23,652	396220.29	4566607.55	1288.669	1.50	0.80	Uncorrected	Pro 6H	8/3/2016 0:00	12:09:11pm	New	Sensor	08032016-1 ft Boundary part 2.SSF
SU 4	0.2	38,210	396217.31	4566608.12	1288.757	1.40	0.80	Uncorrected	Pro 6H	8/3/2016 0:00	01:12:35pm	New	Sensor	08032016-1 ft Boundary Part 4.SSF
SU 4	0.12	37,897	396215.84	4566608.82	1288.834	1.40	0.80	Uncorrected	Pro 6H	8/3/2016 0:00	01:12:31pm	New	Sensor	08032016-1 ft Boundary Part 4.SSF
SU 4	0.06	37,694	396215.35	4566608.47	1289.003	1.40	0.80	Uncorrected	Pro 6H	8/3/2016 0:00	01:12:24pm	New	Sensor	08032016-1 ft Boundary Part 4.SSF
SU 4	0.06	37,674	396216.24	4566608.61	1288.877	1.40	0.80	Uncorrected	Pro 6H	8/3/2016 0:00	01:12:32pm	New	Sensor	08032016-1 ft Boundary Part 4.SSF
SU 4	0.01	37,497	396215.38	4566608.5	1289.014	1.40	0.80	Uncorrected	Pro 6H	8/3/2016 0:00	01:12:23pm	New	Sensor	08032016-1 ft Boundary Part 4.SSF
SU 4	-0.02	37,365	396215.53	4566608.41	1289.068	1.40	0.80	Uncorrected	Pro 6H	8/3/2016 0:00	01:12:20pm	New	Sensor	08032016-1 ft Boundary Part 4.SSF
SU 4	-0.08	37,162	396216.85	4566608.26	1288.842	1.40	0.80	Uncorrected	Pro 6H	8/3/2016 0:00	01:12:34pm	New	Sensor	08032016-1 ft Boundary Part 4.SSF
SU 4	-0.09	37,125	396215.33	4566608.47	1289	1.40	0.80	Uncorrected	Pro 6H	8/3/2016 0:00	01:12:26pm	New	Sensor	08032016-1 ft Boundary Part 4.SSF
SU 4	-0.09	37,091	396215.23	4566608.66	1288.978	1.40	0.80	Uncorrected	Pro 6H	8/3/2016 0:00	01:12:27pm	New	Sensor	08032016-1 ft Boundary Part 4.SSF
SU 4	-0.1	37,085	396215.32	4566609.02	1289.029	1.40	0.80	Uncorrected	Pro 6H	8/3/2016 0:00	01:12:18pm	New	Sensor	08032016-1 ft Boundary Part 4.SSF
SU 4	-0.11	37,031	396215.48	4566608.36	1289.039	1.40	0.80	Uncorrected	Pro 6H	8/3/2016 0:00	01:12:21pm	New	Sensor	08032016-1 ft Boundary Part 4.SSF
SU 4	-0.17	36,808	396216.45	4566608.4	1288.908	1.40	0.80	Uncorrected	Pro 6H	8/3/2016 0:00	01:12:33pm	New	Sensor	08032016-1 ft Boundary Part 4.SSF
SU 4	-0.22	36,603	396215.03	4566608.99	1288.908	1.40	0.80	Uncorrected	Pro 6H	8/3/2016 0:00	01:12:28pm	New	Sensor	08032016-1 ft Boundary Part 4.SSF
SU 4	-0.27	36,423	396215.33	4566608.47	1288.997	1.40	0.80	Uncorrected	Pro 6H	8/3/2016 0:00	01:12:25pm	New	Sensor	08032016-1 ft Boundary Part 4.SSF
SU 4	-0.38	35,988	396215.44	4566608.43	1289.027	1.40	0.80	Uncorrected	Pro 6H	8/3/2016 0:00	01:12:22pm	New	Sensor	08032016-1 ft Boundary Part 4.SSF
SU 4	-0.58	35,221	396215.51	4566608.65	1289.059	1.40	0.80	Uncorrected	Pro 6H	8/3/2016 0:00	01:12:19pm	New	Sensor	08032016-1 ft Boundary Part 4.SSF
SU 4	-0.61	35,112	396217.91	4566608.12	1288.743	1.40	0.80	Uncorrected	Pro 6H	8/3/2016 0:00	01:12:36pm	New	Sensor	08032016-1 ft Boundary Part 4.SSF
SU 4	-1.5	31,728	396218.49	4566608.05	1288.711	1.40	0.80	Uncorrected	Pro 6H	8/3/2016 0:00	01:12:37pm	New	Sensor	08032016-1 ft Boundary Part 4.SSF
SU 4	-1.65	31,160	396223.37	4566608.82	1289.247	1.60	0.80	Uncorrected	Pro 6H	8/3/2016 0:00	12:33:54pm	New	Sensor	08032016-1 ft Boundary Part 4.SSF
SU 4	-1.68	31,050	396224.38	4566608.85	1289.243	1.60	0.80	Uncorrected	Pro 6H	8/3/2016 0:00	12:33:52pm	New	Sensor	08032016-1 ft Boundary Part 4.SSF
SU 4	-1.73	30,860	396222.72	4566608.99	1289.22	1.60	0.80	Uncorrected	Pro 6H	8/3/2016 0:00	12:33:55pm	New	Sensor	08032016-1 ft Boundary Part 4.SSF
SU 4	-1.99	29,842	396224.09	4566608.66	1289.279	1.60	0.80	Uncorrected	Pro 6H	8/3/2016 0:00	12:33:53pm	New	Sensor	08032016-1 ft Boundary Part 4.SSF
SU 4	-2.38	28,362	396218.79	4566608.18	1288.672	1.40	0.80	Uncorrected	Pro 6H	8/3/2016 0:00	01:12:38pm	New	Sensor	08032016-1 ft Boundary Part 4.SSF
SU 4	-3.16	25,390	396218.99	4566608.68	1288.643	1.40	0.80	Uncorrected	Pro 6H	8/3/2016 0:00	01:12:39pm	New	Sensor	08032016-1 ft Boundary Part 4.SSF
SU 4	1.76	44,189	396191.84	4566604.62	1290.662	1.40	0.70	Uncorrected	Pro 6H	8/4/2016 0:00	08:42:10am	New	Sensor	08042016 - Class 1.SSF
SU 4	1.72	44,007	396202.27	4566606.14	1290.352	1.20	0.60	Uncorrected	Pro 6H	8/4/2016 0:00	08:22:33am	New	Sensor	08042016 - Class 1.SSF
SU 4	1.58	43,471	396191.24	4566605.33	1291.543	1.40	0.80	Uncorrected	Pro 6H	8/4/2016 0:00	09:16:48am	New	Sensor	08042016 - Class 1.SSF
SU 4	1.57	43,464	396191.27	4566605.32	1291.545	1.40	0.80	Uncorrected	Pro 6H	8/4/2016 0:00	09:16:50am	New	Sensor	08042016 - Class 1.SSF
SU 4	1.51	43,206	396191.25	4566605.32	1291.537	1.40	0.80	Uncorrected	Pro 6H	8/4/2016 0:00	09:16:47am	New	Sensor	08042016 - Class 1.SSF
SU 4	1.4	42,791	396201.99	4566606.06	1290.371	1.20	0.60	Uncorrected	Pro 6H	8/4/2016 0:00	08:22:18am	New	Sensor	08042016 - Class 1.SSF
SU 4	1.26	42,251	396201.7	4566605.95	1290.374	1.20	0.60	Uncorrected	Pro 6H	8/4/2016 0:00	08:22:23am	New	Sensor	08042016 - Class 1.SSF
SU 4	1.24	42,184	396201.68	4566605.99	1290.354	1.20	0.60	Uncorrected	Pro 6H	8/4/2016 0:00	08:22:21am	New	Sensor	08042016 - Class 1.SSF
SU 4	1.23	42,145	396191.29	4566605.33	1291.541	1.40	0.80	Uncorrected	Pro 6H	8/4/2016 0:00	09:16:46am	New	Sensor	08042016 - Class 1.SSF
SU 4	1.21	42,081	396191.52	4566603.2	1290.762	1.40	0.70	Uncorrected	Pro 6H	8/4/2016 0:00	08:42:17am	New	Sensor	08042016 - Class 1.SSF
SU 4	1.2	42,049	396208.77	4566607.55	1290.18	1.20	0.60	Uncorrected	Pro 6H	8/4/2016 0:00	08:23:02am	New	Sensor	08042016 - Class 1.SSF
SU 4	1.2	42,033	396209.81	4566607.74	1290.124	1.20	0.60	Uncorrected	Pro 6H	8/4/2016 0:00	08:23:04am	New	Sensor	08042016 - Class 1.SSF
SU 4	1.17	41,926	396201.72	4566605.98	1290.374	1.20	0.60	Uncorrected	Pro 6H	8/4/2016 0:00	08:22:22am	New	Sensor	08042016 - Class 1.SSF

SU	Z-Score	CPM	Easting	Northing	MSL	PDOP	HDOP	CorrType	RcvrType	GPS_Date	GPS_Time	Update	FeatName	Datafile
SU 4	1.14	41,796	396191.3	4566605.33	1291.546	1.40	0.80	Uncorrected	Pro 6H	8/4/2016 0:00	09:16:51am	New	Sensor	08042016 - Class 1.SSF
SU 4	1.14	41,792	396213.92	4566608.24	1289.923	1.20	0.60	Uncorrected	Pro 6H	8/4/2016 0:00	08:18:21am	New	Sensor	08042016 - Class 1.SSF
SU 4	1.13	41,763	396191.23	4566605.42	1291.575	1.40	0.80	Uncorrected	Pro 6H	8/4/2016 0:00	09:16:27am	New	Sensor	08042016 - Class 1.SSF
SU 4	1.12	41,747	396193.75	4566604.24	1291.515	1.40	0.70	Uncorrected	Pro 6H	8/4/2016 0:00	09:11:55am	New	Sensor	08042016 - Class 1.SSF
SU 4	1.1	41,650	396192.24	4566605.55	1291.517	1.40	0.80	Uncorrected	Pro 6H	8/4/2016 0:00	09:16:54am	New	Sensor	08042016 - Class 1.SSF
SU 4	1.09	41,608	396202.46	4566606.2	1290.372	1.20	0.60	Uncorrected	Pro 6H	8/4/2016 0:00	08:22:13am	New	Sensor	08042016 - Class 1.SSF
SU 4	1.08	41,558	396210.31	4566607.72	1290.093	1.20	0.60	Uncorrected	Pro 6H	8/4/2016 0:00	08:23:05am	New	Sensor	08042016 - Class 1.SSF
SU 4	1.07	41,529	396205.06	4566606.84	1290.259	1.20	0.60	Uncorrected	Pro 6H	8/4/2016 0:00	08:22:51am	New	Sensor	08042016 - Class 1.SSF
SU 4	1.05	41,476	396196.17	4566605.25	1291.46	1.40	0.80	Uncorrected	Pro 6H	8/4/2016 0:00	09:14:49am	New	Sensor	08042016 - Class 1.SSF
SU 4	1.05	41,467	396207.32	4566607.35	1290.237	1.20	0.60	Uncorrected	Pro 6H	8/4/2016 0:00	08:22:59am	New	Sensor	08042016 - Class 1.SSF
SU 4	1.04	41,437	396191.88	4566604.51	1290.683	1.40	0.70	Uncorrected	Pro 6H	8/4/2016 0:00	08:42:11am	New	Sensor	08042016 - Class 1.SSF
SU 4	1.04	41,412	396191.22	4566605.42	1291.567	1.40	0.80	Uncorrected	Pro 6H	8/4/2016 0:00	09:16:26am	New	Sensor	08042016 - Class 1.SSF
SU 4	1.04	41,406	396191.72	4566603.08	1290.759	1.40	0.70	Uncorrected	Pro 6H	8/4/2016 0:00	08:42:37am	New	Sensor	08042016 - Class 1.SSF
SU 4	1.03	41,390	396201.92	4566606.11	1290.36	1.20	0.60	Uncorrected	Pro 6H	8/4/2016 0:00	08:22:29am	New	Sensor	08042016 - Class 1.SSF
SU 4	1.02	41,349	396193.4	4566604.53	1291.53	1.40	0.70	Uncorrected	Pro 6H	8/4/2016 0:00	09:11:54am	New	Sensor	08042016 - Class 1.SSF
SU 4	1.01	41,291	396204.2	4566606.54	1290.288	1.20	0.60	Uncorrected	Pro 6H	8/4/2016 0:00	08:22:48am	New	Sensor	08042016 - Class 1.SSF
SU 4	1	41,270	396191.53	4566602.81	1290.751	1.40	0.70	Uncorrected	Pro 6H	8/4/2016 0:00	08:42:18am	New	Sensor	08042016 - Class 1.SSF
SU 4	0.99	41,216	396191.2	4566605.41	1291.54	1.40	0.80	Uncorrected	Pro 6H	8/4/2016 0:00	09:16:33am	New	Sensor	08042016 - Class 1.SSF
SU 4	0.98	41,190	396191.23	4566605.46	1291.575	1.40	0.80	Uncorrected	Pro 6H	8/4/2016 0:00	09:16:28am	New	Sensor	08042016 - Class 1.SSF
SU 4	0.98	41,180	396192.07	4566605.36	1291.522	1.40	0.80	Uncorrected	Pro 6H	8/4/2016 0:00	09:17:29am	New	Sensor	08042016 - Class 1.SSF
SU 4	0.98	41,175	396211.63	4566607.8	1290.028	1.20	0.60	Uncorrected	Pro 6H	8/4/2016 0:00	08:21:36am	New	Sensor	08042016 - Class 1.SSF
SU 4	0.97	41,174	396191.27	4566605.39	1291.558	1.40	0.80	Uncorrected	Pro 6H	8/4/2016 0:00	09:16:36am	New	Sensor	08042016 - Class 1.SSF
SU 4	0.96	41,113	396211.61	4566607.92	1289.934	1.20	0.60	Uncorrected	Pro 6H	8/4/2016 0:00	08:23:08am	New	Sensor	08042016 - Class 1.SSF
SU 4	0.96	41,107	396201.77	4566606.27	1290.396	1.20	0.60	Uncorrected	Pro 6H	8/4/2016 0:00	08:23:55am	New	Sensor	08042016 - Class 1.SSF
SU 4	0.93	41,021	396214.06	4566608.13	1289.822	1.20	0.60	Uncorrected	Pro 6H	8/4/2016 0:00	08:23:13am	New	Sensor	08042016 - Class 1.SSF
SU 4	0.93	41,017	396191.27	4566605.32	1291.546	1.40	0.80	Uncorrected	Pro 6H	8/4/2016 0:00	09:16:49am	New	Sensor	08042016 - Class 1.SSF
SU 4	0.93	41,011	396191.78	4566603.38	1290.736	1.40	0.70	Uncorrected	Pro 6H	8/4/2016 0:00	08:42:38am	New	Sensor	08042016 - Class 1.SSF
SU 4	0.93	41,000	396201.99	4566606.09	1290.369	1.20	0.60	Uncorrected	Pro 6H	8/4/2016 0:00	08:22:28am	New	Sensor	08042016 - Class 1.SSF
SU 4	0.92	40,959	396191.75	4566605.49	1291.506	1.40	0.80	Uncorrected	Pro 6H	8/4/2016 0:00	09:16:53am	New	Sensor	08042016 - Class 1.SSF
SU 4	0.91	40,931	396191.31	4566605.4	1291.545	1.40	0.80	Uncorrected	Pro 6H	8/4/2016 0:00	09:16:42am	New	Sensor	08042016 - Class 1.SSF
SU 4	0.9	40,907	396191.19	4566605.42	1291.537	1.40	0.80	Uncorrected	Pro 6H	8/4/2016 0:00	09:16:32am	New	Sensor	08042016 - Class 1.SSF
SU 4	0.9	40,881	396202.13	4566606.06	1290.375	1.20	0.60	Uncorrected	Pro 6H	8/4/2016 0:00	08:22:27am	New	Sensor	08042016 - Class 1.SSF
SU 4	0.89	40,854	396192.25	4566605.51	1290.544	1.40	0.70	Uncorrected	Pro 6H	8/4/2016 0:00	08:42:43am	New	Sensor	08042016 - Class 1.SSF
SU 4	0.88	40,828	396206.83	4566607.3	1290.261	1.20	0.60	Uncorrected	Pro 6H	8/4/2016 0:00	08:22:58am	New	Sensor	08042016 - Class 1.SSF
SU 4	0.88	40,812	396200.98	4566606.01	1290.449	1.40	0.70	Uncorrected	Pro 6H	8/4/2016 0:00	08:54:35am	New	Sensor	08042016 - Class 1.SSF
SU 4	0.87	40,790	396202.25	4566606.12	1290.359	1.20	0.60	Uncorrected	Pro 6H	8/4/2016 0:00	08:22:35am	New	Sensor	08042016 - Class 1.SSF
SU 4	0.87	40,789	396195.47	4566605.09	1291.47	1.40	0.80	Uncorrected	Pro 6H	8/4/2016 0:00	09:14:50am	New	Sensor	08042016 - Class 1.SSF
SU 4	0.87	40,766	396201.9	4566606.03	1290.363	1.20	0.60	Uncorrected	Pro 6H	8/4/2016 0:00	08:22:26am	New	Sensor	08042016 - Class 1.SSF
SU 4	0.87	40,762	396202.24	4566606.12	1290.359	1.20	0.60	Uncorrected	Pro 6H	8/4/2016 0:00	08:22:34am	New	Sensor	08042016 - Class 1.SSF
SU 4	0.86	40,747	396214.28	4566608.2	1290.086	1.20	0.60	Uncorrected	Pro 6H	8/4/2016 0:00	08:18:26am	New	Sensor	08042016 - Class 1.SSF
SU 4	0.85	40,687	396201.69	4566606.18	1290.413	1.20	0.60	Uncorrected	Pro 6H	8/4/2016 0:00	08:23:53am	New	Sensor	08042016 - Class 1.SSF
SU 4	0.84	40,670	396202.09	4566606.09	1290.343	1.20	0.60	Uncorrected	Pro 6H	8/4/2016 0:00	08:22:32am	New	Sensor	08042016 - Class 1.SSF
SU 4	0.84	40,659	396210.67	4566607.7	1290.046	1.20	0.60	Uncorrected	Pro 6H	8/4/2016 0:00	08:23:06am	New	Sensor	08042016 - Class 1.SSF
SU 4	0.84	40,647	396201.94	4566606.11	1290.359	1.20	0.60	Uncorrected	Pro 6H	8/4/2016 0:00	08:22:30am	New	Sensor	08042016 - Class 1.SSF
SU 4	0.84	40,644	396192.03	4566605.12	1291.543	1.40	0.80	Uncorrected	Pro 6H	8/4/2016 0:00	09:16:19am	New	Sensor	08042016 - Class 1.SSF
SU 4	0.83	40,619	396201.59	4566606.34	1291.303	1.40	0.80	Uncorrected	Pro 6H	8/4/2016 0:00	09:13:54am	New	Sensor	08042016 - Class 1.SSF
SU 4	0.83	40,605	396191.32	4566605.35	1291.551	1.40	0.80	Uncorrected	Pro 6H	8/4/2016 0:00	09:16:44am	New	Sensor	08042016 - Class 1.SSF
SU 4	0.81	40,552	396201.93	4566606.08	1290.343	1.20	0.60	Uncorrected	Pro 6H	8/4/2016 0:00	08:22:10am	New	Sensor	08042016 - Class 1.SSF
SU 4	0.8	40,507	396194.99	4566603.79	1291.319	1.40	0.70	Uncorrected	Pro 6H	8/4/2016 0:00	09:12:33am	New	Sensor	08042016 - Class 1.SSF
SU 4	0.8	40,502	396191.3	4566605.38	1291.551	1.40	0.80	Uncorrected	Pro 6H	8/4/2016 0:00	09:16:43am	New	Sensor	08042016 - Class 1.SSF
SU 4	0.8	40,495	396211.22	4566607.79	1289.984	1.20	0.60	Uncorrected	Pro 6H	8/4/2016 0:00	08:23:07am	New	Sensor	08042016 - Class 1.SSF
SU 4	0.79	40,457	396193.28	4566605	1291.507	1.40	0.80	Uncorrected	Pro 6H	8/4/2016 0:00	09:14:57am	New	Sensor	08042016 - Class 1.SSF

SU	Z-Score	CPM	Easting	Northing	MSL	PDOP	HDOP	CorrType	RcvrType	GPS_Date	GPS_Time	Update	FeatName	Datafile
SU 4	0.78	40,445	396209.49	4566607.52	1290.18	1.20	0.60	Uncorrected	Pro 6H	8/4/2016 0:00	08:21:44am	New	Sensor	08042016 - Class 1.SSF
SU 4	0.78	40,432	396202.62	4566606.18	1290.388	1.20	0.60	Uncorrected	Pro 6H	8/4/2016 0:00	08:22:12am	New	Sensor	08042016 - Class 1.SSF
SU 4	0.77	40,394	396202.29	4566606.11	1290.351	1.20	0.60	Uncorrected	Pro 6H	8/4/2016 0:00	08:22:37am	New	Sensor	08042016 - Class 1.SSF
SU 4	0.77	40,392	396194.07	4566604.14	1291.391	1.40	0.80	Uncorrected	Pro 6H	8/4/2016 0:00	09:13:11am	New	Sensor	08042016 - Class 1.SSF
SU 4	0.76	40,358	396204.69	4566606.74	1290.278	1.20	0.60	Uncorrected	Pro 6H	8/4/2016 0:00	08:22:50am	New	Sensor	08042016 - Class 1.SSF
SU 4	0.76	40,346	396205.44	4566606.93	1290.261	1.20	0.60	Uncorrected	Pro 6H	8/4/2016 0:00	08:22:54am	New	Sensor	08042016 - Class 1.SSF
SU 4	0.75	40,334	396192.96	4566605.23	1291.456	1.40	0.80	Uncorrected	Pro 6H	8/4/2016 0:00	09:15:40am	New	Sensor	08042016 - Class 1.SSF
SU 4	0.75	40,318	396214.04	4566608.25	1290.051	1.20	0.60	Uncorrected	Pro 6H	8/4/2016 0:00	08:18:24am	New	Sensor	08042016 - Class 1.SSF
SU 4	0.74	40,261	396190.69	4566605.4	1291.453	1.40	0.80	Uncorrected	Pro 6H	8/4/2016 0:00	09:19:00am	New	Sensor	08042016 - Class 1.SSF
SU 4	0.74	40,260	396194.9	4566605.22	1291.452	1.40	0.80	Uncorrected	Pro 6H	8/4/2016 0:00	09:15:00am	New	Sensor	08042016 - Class 1.SSF
SU 4	0.73	40,252	396191.84	4566603.69	1290.711	1.40	0.70	Uncorrected	Pro 6H	8/4/2016 0:00	08:42:39am	New	Sensor	08042016 - Class 1.SSF
SU 4	0.73	40,246	396191.84	4566605.9	1291.489	1.40	0.80	Uncorrected	Pro 6H	8/4/2016 0:00	09:17:35am	New	Sensor	08042016 - Class 1.SSF
SU 4	0.73	40,232	396195.04	4566605.75	1291.379	1.40	0.80	Uncorrected	Pro 6H	8/4/2016 0:00	09:15:47am	New	Sensor	08042016 - Class 1.SSF
SU 4	0.73	40,229	396214.22	4566608.29	1290.075	1.20	0.60	Uncorrected	Pro 6H	8/4/2016 0:00	08:18:25am	New	Sensor	08042016 - Class 1.SSF
SU 4	0.73	40,226	396193.13	4566605.35	1291.444	1.40	0.80	Uncorrected	Pro 6H	8/4/2016 0:00	09:16:16am	New	Sensor	08042016 - Class 1.SSF
SU 4	0.72	40,210	396214.07	4566608.07	1289.868	1.20	0.60	Uncorrected	Pro 6H	8/4/2016 0:00	08:21:27am	New	Sensor	08042016 - Class 1.SSF
SU 4	0.72	40,198	396192.01	4566604.93	1290.618	1.40	0.70	Uncorrected	Pro 6H	8/4/2016 0:00	08:42:09am	New	Sensor	08042016 - Class 1.SSF
SU 4	0.72	40,194	396191.27	4566600.77	1290.902	1.40	0.70	Uncorrected	Pro 6H	8/4/2016 0:00	08:42:32am	New	Sensor	08042016 - Class 1.SSF
SU 4	0.71	40,178	396191.21	4566600.25	1290.936	1.40	0.70	Uncorrected	Pro 6H	8/4/2016 0:00	08:42:31am	New	Sensor	08042016 - Class 1.SSF
SU 4	0.71	40,160	396192.52	4566605.41	1291.549	1.40	0.80	Uncorrected	Pro 6H	8/4/2016 0:00	09:17:28am	New	Sensor	08042016 - Class 1.SSF
SU 4	0.71	40,155	396207.32	4566607.37	1290.274	1.20	0.60	Uncorrected	Pro 6H	8/4/2016 0:00	08:21:51am	New	Sensor	08042016 - Class 1.SSF
SU 4	0.71	40,149	396191.79	4566604.43	1290.686	1.40	0.70	Uncorrected	Pro 6H	8/4/2016 0:00	08:42:12am	New	Sensor	08042016 - Class 1.SSF
SU 4	0.7	40,125	396194.47	4566607.06	1291.393	1.40	0.80	Uncorrected	Pro 6H	8/4/2016 0:00	09:20:34am	New	Sensor	08042016 - Class 1.SSF
SU 4	0.7	40,123	396191.31	4566605.41	1291.541	1.40	0.80	Uncorrected	Pro 6H	8/4/2016 0:00	09:16:41am	New	Sensor	08042016 - Class 1.SSF
SU 4	0.7	40,111	396209.13	4566607.48	1290.239	1.20	0.60	Uncorrected	Pro 6H	8/4/2016 0:00	08:21:45am	New	Sensor	08042016 - Class 1.SSF
SU 4	0.69	40,099	396190.5	4566605.81	1291.509	1.40	0.80	Uncorrected	Pro 6H	8/4/2016 0:00	09:19:03am	New	Sensor	08042016 - Class 1.SSF
SU 4	0.69	40,083	396201.51	4566606.38	1290.451	1.40	0.70	Uncorrected	Pro 6H	8/4/2016 0:00	08:54:36am	New	Sensor	08042016 - Class 1.SSF
SU 4	0.69	40,074	396206.4	4566607.23	1290.257	1.20	0.60	Uncorrected	Pro 6H	8/4/2016 0:00	08:22:57am	New	Sensor	08042016 - Class 1.SSF
SU 4	0.69	40,068	396191.13	4566605.87	1291.342	1.40	0.80	Uncorrected	Pro 6H	8/4/2016 0:00	09:19:44am	New	Sensor	08042016 - Class 1.SSF
SU 4	0.68	40,067	396191.75	4566604.6	1290.672	1.40	0.70	Uncorrected	Pro 6H	8/4/2016 0:00	08:42:13am	New	Sensor	08042016 - Class 1.SSF
SU 4	0.68	40,047	396202.28	4566606.09	1290.348	1.20	0.60	Uncorrected	Pro 6H	8/4/2016 0:00	08:22:39am	New	Sensor	08042016 - Class 1.SSF
SU 4	0.68	40,031	396201.66	4566606.34	1291.255	1.40	0.80	Uncorrected	Pro 6H	8/4/2016 0:00	09:13:56am	New	Sensor	08042016 - Class 1.SSF
SU 4	0.67	40,022	396205.23	4566606.91	1290.235	1.20	0.60	Uncorrected	Pro 6H	8/4/2016 0:00	08:22:52am	New	Sensor	08042016 - Class 1.SSF
SU 4	0.67	40,017	396191.36	4566606.17	1291.354	1.40	0.80	Uncorrected	Pro 6H	8/4/2016 0:00	09:19:45am	New	Sensor	08042016 - Class 1.SSF
SU 4	0.66	39,978	396214.14	4566608.68	1289.754	1.20	0.60	Uncorrected	Pro 6H	8/4/2016 0:00	08:18:00am	New	Sensor	08042016 - Class 1.SSF
SU 4	0.66	39,970	396194.81	4566608.34	1291.463	1.40	0.80	Uncorrected	Pro 6H	8/4/2016 0:00	09:22:48am	New	Sensor	08042016 - Class 1.SSF
SU 4	0.66	39,957	396213.94	4566608.4	1289.831	1.20	0.60	Uncorrected	Pro 6H	8/4/2016 0:00	08:25:44am	New	Sensor	08042016 - Class 1.SSF
SU 4	0.66	39,954	396200.58	4566605.8	1290.415	1.20	0.60	Uncorrected	Pro 6H	8/4/2016 0:00	08:23:45am	New	Sensor	08042016 - Class 1.SSF
SU 4	0.65	39,950	396213.77	4566608.45	1289.84	1.20	0.60	Uncorrected	Pro 6H	8/4/2016 0:00	08:25:43am	New	Sensor	08042016 - Class 1.SSF
SU 4	0.65	39,945	396195.32	4566605.39	1291.431	1.40	0.80	Uncorrected	Pro 6H	8/4/2016 0:00	09:15:01am	New	Sensor	08042016 - Class 1.SSF
SU 4	0.65	39,936	396192.07	4566605.05	1290.562	1.40	0.70	Uncorrected	Pro 6H	8/4/2016 0:00	08:42:42am	New	Sensor	08042016 - Class 1.SSF
SU 4	0.65	39,917	396201.86	4566606.07	1290.367	1.20	0.60	Uncorrected	Pro 6H	8/4/2016 0:00	08:22:19am	New	Sensor	08042016 - Class 1.SSF
SU 4	0.65	39,916	396203.17	4566606.33	1290.348	1.20	0.60	Uncorrected	Pro 6H	8/4/2016 0:00	08:22:44am	New	Sensor	08042016 - Class 1.SSF
SU 4	0.64	39,911	396192.43	4566606.09	1291.418	1.40	0.80	Uncorrected	Pro 6H	8/4/2016 0:00	09:19:07am	New	Sensor	08042016 - Class 1.SSF
SU 4	0.64	39,904	396203.67	4566606.43	1290.329	1.20	0.60	Uncorrected	Pro 6H	8/4/2016 0:00	08:22:46am	New	Sensor	08042016 - Class 1.SSF
SU 4	0.64	39,883	396212.32	4566608.17	1289.863	1.20	0.60	Uncorrected	Pro 6H	8/4/2016 0:00	08:24:32am	New	Sensor	08042016 - Class 1.SSF
SU 4	0.64	39,879	396191.46	4566605.41	1291.523	1.40	0.80	Uncorrected	Pro 6H	8/4/2016 0:00	09:16:52am	New	Sensor	08042016 - Class 1.SSF
SU 4	0.63	39,872	396197.66	4566604.34	1291.392	1.40	0.70	Uncorrected	Pro 6H	8/4/2016 0:00	09:12:28am	New	Sensor	08042016 - Class 1.SSF
SU 4	0.63	39,846	396213.48	4566608.28	1289.798	1.20	0.60	Uncorrected	Pro 6H	8/4/2016 0:00	08:24:35am	New	Sensor	08042016 - Class 1.SSF
SU 4	0.62	39,808	396202.34	4566606.21	1290.355	1.20	0.60	Uncorrected	Pro 6H	8/4/2016 0:00	08:22:11am	New	Sensor	08042016 - Class 1.SSF
SU 4	0.61	39,784	396214.14	4566608.66	1289.948	1.20	0.60	Uncorrected	Pro 6H	8/4/2016 0:00	08:18:08am	New	Sensor	08042016 - Class 1.SSF
SU 4	0.61	39,777	396202.08	4566606.06	1290.362	1.20	0.60	Uncorrected	Pro 6H	8/4/2016 0:00	08:22:16am	New	Sensor	08042016 - Class 1.SSF

SU	Z-Score	CPM	Easting	Northing	MSL	PDOP	HDOP	CorrType	RcvrType	GPS_Date	GPS_Time	Update	FeatName	Datafile
SU 4	0.61	39,764	396202.01	4566606.06	1290.365	1.20	0.60	Uncorrected	Pro 6H	8/4/2016 0:00	08:22:17am	New	Sensor	08042016 - Class 1.SSF
SU 4	0.6	39,756	396214.14	4566608.67	1289.848	1.20	0.60	Uncorrected	Pro 6H	8/4/2016 0:00	08:18:03am	New	Sensor	08042016 - Class 1.SSF
SU 4	0.6	39,756	396193.01	4566604.8	1291.568	1.40	0.70	Uncorrected	Pro 6H	8/4/2016 0:00	09:11:53am	New	Sensor	08042016 - Class 1.SSF
SU 4	0.6	39,746	396214.15	4566608.03	1290.048	1.20	0.60	Uncorrected	Pro 6H	8/4/2016 0:00	08:18:28am	New	Sensor	08042016 - Class 1.SSF
SU 4	0.6	39,736	396194.46	4566603.71	1291.36	1.40	0.70	Uncorrected	Pro 6H	8/4/2016 0:00	09:12:34am	New	Sensor	08042016 - Class 1.SSF
SU 4	0.6	39,732	396209.26	4566607.68	1290.152	1.20	0.60	Uncorrected	Pro 6H	8/4/2016 0:00	08:23:03am	New	Sensor	08042016 - Class 1.SSF
SU 4	0.59	39,709	396201.67	4566606.14	1290.395	1.20	0.60	Uncorrected	Pro 6H	8/4/2016 0:00	08:23:51am	New	Sensor	08042016 - Class 1.SSF
SU 4	0.58	39,666	396191.31	4566605.83	1291.509	1.40	0.80	Uncorrected	Pro 6H	8/4/2016 0:00	09:17:34am	New	Sensor	08042016 - Class 1.SSF
SU 4	0.58	39,660	396214.16	4566608.67	1289.653	1.20	0.60	Uncorrected	Pro 6H	8/4/2016 0:00	08:17:58am	New	Sensor	08042016 - Class 1.SSF
SU 4	0.58	39,657	396202.26	4566606.11	1290.352	1.20	0.60	Uncorrected	Pro 6H	8/4/2016 0:00	08:22:36am	New	Sensor	08042016 - Class 1.SSF
SU 4	0.57	39,619	396203.51	4566606.42	1290.34	1.20	0.60	Uncorrected	Pro 6H	8/4/2016 0:00	08:22:45am	New	Sensor	08042016 - Class 1.SSF
SU 4	0.56	39,581	396192.45	4566605.99	1291.491	1.40	0.80	Uncorrected	Pro 6H	8/4/2016 0:00	09:17:36am	New	Sensor	08042016 - Class 1.SSF
SU 4	0.56	39,577	396191.31	4566605.34	1291.55	1.40	0.80	Uncorrected	Pro 6H	8/4/2016 0:00	09:16:39am	New	Sensor	08042016 - Class 1.SSF
SU 4	0.55	39,568	396213.97	4566608.27	1289.801	1.20	0.60	Uncorrected	Pro 6H	8/4/2016 0:00	08:24:38am	New	Sensor	08042016 - Class 1.SSF
SU 4	0.55	39,556	396194.33	4566604.11	1291.38	1.40	0.80	Uncorrected	Pro 6H	8/4/2016 0:00	09:13:09am	New	Sensor	08042016 - Class 1.SSF
SU 4	0.54	39,522	396196.19	4566603.76	1291.56	1.40	0.70	Uncorrected	Pro 6H	8/4/2016 0:00	09:12:05am	New	Sensor	08042016 - Class 1.SSF
SU 4	0.54	39,518	396195.82	4566608.69	1291.616	1.40	0.80	Uncorrected	Pro 6H	8/4/2016 0:00	09:23:36am	New	Sensor	08042016 - Class 1.SSF
SU 4	0.54	39,507	396191.77	4566602.69	1290.789	1.40	0.70	Uncorrected	Pro 6H	8/4/2016 0:00	08:42:36am	New	Sensor	08042016 - Class 1.SSF
SU 4	0.53	39,491	396192	4566606.25	1291.505	1.40	0.80	Uncorrected	Pro 6H	8/4/2016 0:00	09:20:28am	New	Sensor	08042016 - Class 1.SSF
SU 4	0.53	39,489	396198.29	4566604.51	1291.355	1.40	0.70	Uncorrected	Pro 6H	8/4/2016 0:00	09:12:27am	New	Sensor	08042016 - Class 1.SSF
SU 4	0.53	39,488	396195.14	4566605.76	1291.367	1.40	0.80	Uncorrected	Pro 6H	8/4/2016 0:00	09:15:48am	New	Sensor	08042016 - Class 1.SSF
SU 4	0.53	39,483	396195.65	4566605.08	1291.498	1.40	0.80	Uncorrected	Pro 6H	8/4/2016 0:00	09:14:27am	New	Sensor	08042016 - Class 1.SSF
SU 4	0.53	39,482	396195.49	4566605.88	1291.365	1.40	0.80	Uncorrected	Pro 6H	8/4/2016 0:00	09:15:49am	New	Sensor	08042016 - Class 1.SSF
SU 4	0.52	39,456	396191.77	4566603.82	1290.698	1.40	0.70	Uncorrected	Pro 6H	8/4/2016 0:00	08:42:15am	New	Sensor	08042016 - Class 1.SSF
SU 4	0.52	39,452	396195.41	4566605.95	1291.354	1.40	0.80	Uncorrected	Pro 6H	8/4/2016 0:00	09:17:00am	New	Sensor	08042016 - Class 1.SSF
SU 4	0.52	39,443	396190.65	4566605.39	1291.521	1.40	0.80	Uncorrected	Pro 6H	8/4/2016 0:00	09:16:23am	New	Sensor	08042016 - Class 1.SSF
SU 4	0.52	39,441	396190.95	4566605.46	1291.553	1.40	0.80	Uncorrected	Pro 6H	8/4/2016 0:00	09:16:24am	New	Sensor	08042016 - Class 1.SSF
SU 4	0.52	39,436	396207.76	4566607.42	1290.231	1.20	0.60	Uncorrected	Pro 6H	8/4/2016 0:00	08:23:00am	New	Sensor	08042016 - Class 1.SSF
SU 4	0.52	39,435	396191.19	4566605.58	1291.345	1.40	0.80	Uncorrected	Pro 6H	8/4/2016 0:00	09:19:43am	New	Sensor	08042016 - Class 1.SSF
SU 4	0.52	39,423	396201.7	4566605.93	1290.374	1.20	0.60	Uncorrected	Pro 6H	8/4/2016 0:00	08:22:24am	New	Sensor	08042016 - Class 1.SSF
SU 4	0.51	39,414	396191.31	4566605.35	1291.543	1.40	0.80	Uncorrected	Pro 6H	8/4/2016 0:00	09:16:40am	New	Sensor	08042016 - Class 1.SSF
SU 4	0.51	39,406	396192.86	4566608.79	1291.762	1.40	0.80	Uncorrected	Pro 6H	8/4/2016 0:00	09:23:52am	New	Sensor	08042016 - Class 1.SSF
SU 4	0.51	39,386	396191.93	4566604.52	1290.61	1.40	0.70	Uncorrected	Pro 6H	8/4/2016 0:00	08:42:41am	New	Sensor	08042016 - Class 1.SSF
SU 4	0.5	39,379	396201.71	4566606.05	1290.354	1.20	0.60	Uncorrected	Pro 6H	8/4/2016 0:00	08:22:20am	New	Sensor	08042016 - Class 1.SSF
SU 4	0.5	39,377	396201.68	4566606.4	1291.283	1.40	0.80	Uncorrected	Pro 6H	8/4/2016 0:00	09:13:57am	New	Sensor	08042016 - Class 1.SSF
SU 4	0.5	39,350	396202.08	4566606.1	1290.361	1.20	0.60	Uncorrected	Pro 6H	8/4/2016 0:00	08:22:15am	New	Sensor	08042016 - Class 1.SSF
SU 4	0.5	39,348	396202.32	4566606.12	1290.352	1.20	0.60	Uncorrected	Pro 6H	8/4/2016 0:00	08:22:38am	New	Sensor	08042016 - Class 1.SSF
SU 4	0.5	39,345	396214.14	4566608.62	1290.021	1.20	0.60	Uncorrected	Pro 6H	8/4/2016 0:00	08:18:12am	New	Sensor	08042016 - Class 1.SSF
SU 4	0.5	39,345	396205.39	4566606.93	1290.261	1.20	0.60	Uncorrected	Pro 6H	8/4/2016 0:00	08:22:53am	New	Sensor	08042016 - Class 1.SSF
SU 4	0.49	39,324	396191.72	4566603.46	1290.765	1.40	0.70	Uncorrected	Pro 6H	8/4/2016 0:00	08:42:16am	New	Sensor	08042016 - Class 1.SSF
SU 4	0.48	39,300	396214.34	4566608.1	1289.842	1.20	0.60	Uncorrected	Pro 6H	8/4/2016 0:00	08:21:24am	New	Sensor	08042016 - Class 1.SSF
SU 4	0.48	39,295	396192.99	4566605.94	1291.478	1.40	0.80	Uncorrected	Pro 6H	8/4/2016 0:00	09:17:37am	New	Sensor	08042016 - Class 1.SSF
SU 4	0.47	39,263	396194.97	4566606.39	1291.295	1.40	0.80	Uncorrected	Pro 6H	8/4/2016 0:00	09:19:11am	New	Sensor	08042016 - Class 1.SSF
SU 4	0.47	39,257	396193.06	4566606.15	1291.397	1.40	0.80	Uncorrected	Pro 6H	8/4/2016 0:00	09:19:08am	New	Sensor	08042016 - Class 1.SSF
SU 4	0.46	39,192	396191.08	4566598.61	1291.018	1.40	0.70	Uncorrected	Pro 6H	8/4/2016 0:00	08:42:27am	New	Sensor	08042016 - Class 1.SSF
SU 4	0.45	39,187	396208.87	4566607.51	1290.244	1.20	0.60	Uncorrected	Pro 6H	8/4/2016 0:00	08:21:46am	New	Sensor	08042016 - Class 1.SSF
SU 4	0.45	39,175	396201.67	4566606.16	1290.4	1.20	0.60	Uncorrected	Pro 6H	8/4/2016 0:00	08:23:52am	New	Sensor	08042016 - Class 1.SSF
SU 4	0.45	39,170	396191.14	4566605.45	1291.545	1.40	0.80	Uncorrected	Pro 6H	8/4/2016 0:00	09:16:25am	New	Sensor	08042016 - Class 1.SSF
SU 4	0.45	39,163	396191.92	4566605.97	1291.425	1.40	0.80	Uncorrected	Pro 6H	8/4/2016 0:00	09:19:06am	New	Sensor	08042016 - Class 1.SSF
SU 4	0.44	39,135	396194.79	4566607.78	1291.426	1.40	0.80	Uncorrected	Pro 6H	8/4/2016 0:00	09:21:39am	New	Sensor	08042016 - Class 1.SSF
SU 4	0.44	39,131	396214.13	4566608.63	1289.992	1.20	0.60	Uncorrected	Pro 6H	8/4/2016 0:00	08:18:10am	New	Sensor	08042016 - Class 1.SSF
SU 4	0.44	39,123	396192.69	4566605.83	1291.43	1.40	0.80	Uncorrected	Pro 6H	8/4/2016 0:00	09:18:56am	New	Sensor	08042016 - Class 1.SSF

SU	Z-Score	CPM	Easting	Northing	MSL	PDOP	HDOP	CorrType	RcvrType	GPS_Date	GPS_Time	Update	FeatName	Datafile
SU 4	0.43	39,107	396208.66	4566607.62	1290.209	1.20	0.60	Uncorrected	Pro 6H	8/4/2016 0:00	08:21:47am	New	Sensor	08042016 - Class 1.SSF
SU 4	0.43	39,106	396214.14	4566607.96	1290.045	1.20	0.60	Uncorrected	Pro 6H	8/4/2016 0:00	08:18:27am	New	Sensor	08042016 - Class 1.SSF
SU 4	0.43	39,106	396193.58	4566604.63	1291.515	1.40	0.80	Uncorrected	Pro 6H	8/4/2016 0:00	09:14:23am	New	Sensor	08042016 - Class 1.SSF
SU 4	0.43	39,103	396202.32	4566606.13	1290.33	1.20	0.60	Uncorrected	Pro 6H	8/4/2016 0:00	08:22:41am	New	Sensor	08042016 - Class 1.SSF
SU 4	0.43	39,094	396195.4	4566604.76	1291.48	1.40	0.80	Uncorrected	Pro 6H	8/4/2016 0:00	09:14:18am	New	Sensor	08042016 - Class 1.SSF
SU 4	0.43	39,091	396213.87	4566608.22	1289.806	1.20	0.60	Uncorrected	Pro 6H	8/4/2016 0:00	08:24:36am	New	Sensor	08042016 - Class 1.SSF
SU 4	0.43	39,081	396191.58	4566605.13	1291.521	1.40	0.80	Uncorrected	Pro 6H	8/4/2016 0:00	09:16:20am	New	Sensor	08042016 - Class 1.SSF
SU 4	0.43	39,075	396190.25	4566605.5	1291.461	1.40	0.80	Uncorrected	Pro 6H	8/4/2016 0:00	09:19:01am	New	Sensor	08042016 - Class 1.SSF
SU 4	0.42	39,074	396195.93	4566603.98	1291.477	1.40	0.70	Uncorrected	Pro 6H	8/4/2016 0:00	09:11:46am	New	Sensor	08042016 - Class 1.SSF
SU 4	0.42	39,061	396194.84	4566604.15	1291.367	1.40	0.70	Uncorrected	Pro 6H	8/4/2016 0:00	09:12:36am	New	Sensor	08042016 - Class 1.SSF
SU 4	0.42	39,060	396196.07	4566606.05	1291.349	1.40	0.80	Uncorrected	Pro 6H	8/4/2016 0:00	09:15:50am	New	Sensor	08042016 - Class 1.SSF
SU 4	0.42	39,054	396198.11	4566605.26	1291.259	1.40	0.80	Uncorrected	Pro 6H	8/4/2016 0:00	09:13:18am	New	Sensor	08042016 - Class 1.SSF
SU 4	0.41	39,033	396204.45	4566606.62	1290.281	1.20	0.60	Uncorrected	Pro 6H	8/4/2016 0:00	08:22:49am	New	Sensor	08042016 - Class 1.SSF
SU 4	0.41	39,011	396214.14	4566608.62	1290.054	1.20	0.60	Uncorrected	Pro 6H	8/4/2016 0:00	08:18:16am	New	Sensor	08042016 - Class 1.SSF
SU 4	0.41	39,005	396191.18	4566605.5	1291.455	1.40	0.80	Uncorrected	Pro 6H	8/4/2016 0:00	09:18:59am	New	Sensor	08042016 - Class 1.SSF
SU 4	0.41	39,004	396201.65	4566606.54	1291.311	1.40	0.80	Uncorrected	Pro 6H	8/4/2016 0:00	09:13:58am	New	Sensor	08042016 - Class 1.SSF
SU 4	0.41	39,003	396211.54	4566607.88	1290.038	1.20	0.60	Uncorrected	Pro 6H	8/4/2016 0:00	08:21:37am	New	Sensor	08042016 - Class 1.SSF
SU 4	0.4	38,994	396213.98	4566608.19	1289.958	1.20	0.60	Uncorrected	Pro 6H	8/4/2016 0:00	08:18:23am	New	Sensor	08042016 - Class 1.SSF
SU 4	0.4	38,993	396192	4566605.41	1290.565	1.40	0.70	Uncorrected	Pro 6H	8/4/2016 0:00	08:42:08am	New	Sensor	08042016 - Class 1.SSF
SU 4	0.4	38,987	396193.37	4566604.34	1291.559	1.40	0.70	Uncorrected	Pro 6H	8/4/2016 0:00	09:11:51am	New	Sensor	08042016 - Class 1.SSF
SU 4	0.4	38,978	396197.13	4566604.21	1291.372	1.40	0.70	Uncorrected	Pro 6H	8/4/2016 0:00	09:12:29am	New	Sensor	08042016 - Class 1.SSF
SU 4	0.4	38,975	396190.82	4566605.89	1291.464	1.40	0.80	Uncorrected	Pro 6H	8/4/2016 0:00	09:19:04am	New	Sensor	08042016 - Class 1.SSF
SU 4	0.4	38,970	396210.84	4566607.7	1290.058	1.20	0.60	Uncorrected	Pro 6H	8/4/2016 0:00	08:21:40am	New	Sensor	08042016 - Class 1.SSF
SU 4	0.4	38,966	396192.52	4566606.38	1291.368	1.40	0.80	Uncorrected	Pro 6H	8/4/2016 0:00	09:19:47am	New	Sensor	08042016 - Class 1.SSF
SU 4	0.39	38,956	396195.26	4566608.48	1291.509	1.40	0.80	Uncorrected	Pro 6H	8/4/2016 0:00	09:23:10am	New	Sensor	08042016 - Class 1.SSF
SU 4	0.39	38,946	396202.88	4566606.28	1290.357	1.20	0.60	Uncorrected	Pro 6H	8/4/2016 0:00	08:22:43am	New	Sensor	08042016 - Class 1.SSF
SU 4	0.39	38,935	396196.22	4566603.74	1291.557	1.40	0.70	Uncorrected	Pro 6H	8/4/2016 0:00	09:12:07am	New	Sensor	08042016 - Class 1.SSF
SU 4	0.38	38,912	396195.07	4566605.79	1291.411	1.40	0.80	Uncorrected	Pro 6H	8/4/2016 0:00	09:15:45am	New	Sensor	08042016 - Class 1.SSF
SU 4	0.38	38,912	396195.34	4566608.54	1291.422	1.40	0.80	Uncorrected	Pro 6H	8/4/2016 0:00	09:22:49am	New	Sensor	08042016 - Class 1.SSF
SU 4	0.38	38,891	396210.75	4566608.06	1289.997	1.20	0.60	Uncorrected	Pro 6H	8/4/2016 0:00	08:24:19am	New	Sensor	08042016 - Class 1.SSF
SU 4	0.38	38,886	396196.07	4566606.69	1291.275	1.40	0.80	Uncorrected	Pro 6H	8/4/2016 0:00	09:19:33am	New	Sensor	08042016 - Class 1.SSF
SU 4	0.37	38,863	396208.89	4566607.85	1290.164	1.20	0.60	Uncorrected	Pro 6H	8/4/2016 0:00	08:24:15am	New	Sensor	08042016 - Class 1.SSF
SU 4	0.37	38,859	396192.32	4566605.17	1291.524	1.40	0.80	Uncorrected	Pro 6H	8/4/2016 0:00	09:16:18am	New	Sensor	08042016 - Class 1.SSF
SU 4	0.37	38,854	396214.14	4566608.68	1289.798	1.20	0.60	Uncorrected	Pro 6H	8/4/2016 0:00	08:18:01am	New	Sensor	08042016 - Class 1.SSF
SU 4	0.36	38,842	396201.94	4566606.07	1290.348	1.20	0.60	Uncorrected	Pro 6H	8/4/2016 0:00	08:22:31am	New	Sensor	08042016 - Class 1.SSF
SU 4	0.36	38,841	396191.08	4566599.43	1290.973	1.40	0.70	Uncorrected	Pro 6H	8/4/2016 0:00	08:42:25am	New	Sensor	08042016 - Class 1.SSF
SU 4	0.36	38,825	396213.03	4566608.11	1289.918	1.20	0.60	Uncorrected	Pro 6H	8/4/2016 0:00	08:21:30am	New	Sensor	08042016 - Class 1.SSF
SU 4	0.36	38,819	396191.5	4566605.65	1291.333	1.40	0.80	Uncorrected	Pro 6H	8/4/2016 0:00	09:19:42am	New	Sensor	08042016 - Class 1.SSF
SU 4	0.36	38,810	396199.41	4566608.49	1291.327	1.40	0.80	Uncorrected	Pro 6H	8/4/2016 0:00	09:21:55am	New	Sensor	08042016 - Class 1.SSF
SU 4	0.35	38,806	396203.91	4566606.46	1290.299	1.20	0.60	Uncorrected	Pro 6H	8/4/2016 0:00	08:22:47am	New	Sensor	08042016 - Class 1.SSF
SU 4	0.35	38,798	396200.45	4566605.15	1291.468	1.40	0.70	Uncorrected	Pro 6H	8/4/2016 0:00	09:12:19am	New	Sensor	08042016 - Class 1.SSF
SU 4	0.35	38,791	396199.94	4566606.08	1291.296	1.40	0.80	Uncorrected	Pro 6H	8/4/2016 0:00	09:14:10am	New	Sensor	08042016 - Class 1.SSF
SU 4	0.35	38,790	396191.33	4566605.34	1291.558	1.40	0.80	Uncorrected	Pro 6H	8/4/2016 0:00	09:16:38am	New	Sensor	08042016 - Class 1.SSF
SU 4	0.35	38,783	396213.4	4566608.07	1289.895	1.20	0.60	Uncorrected	Pro 6H	8/4/2016 0:00	08:21:29am	New	Sensor	08042016 - Class 1.SSF
SU 4	0.35	38,783	396195.49	4566605.55	1291.41	1.40	0.80	Uncorrected	Pro 6H	8/4/2016 0:00	09:15:33am	New	Sensor	08042016 - Class 1.SSF
SU 4	0.35	38,778	396197.29	4566604.57	1291.448	1.40	0.70	Uncorrected	Pro 6H	8/4/2016 0:00	09:12:49am	New	Sensor	08042016 - Class 1.SSF
SU 4	0.35	38,778	396193.77	4566604.67	1291.483	1.40	0.80	Uncorrected	Pro 6H	8/4/2016 0:00	09:14:53am	New	Sensor	08042016 - Class 1.SSF
SU 4	0.34	38,763	396191.32	4566605.35	1291.56	1.40	0.80	Uncorrected	Pro 6H	8/4/2016 0:00	09:16:37am	New	Sensor	08042016 - Class 1.SSF
SU 4	0.34	38,752	396200.78	4566606.32	1291.308	1.40	0.80	Uncorrected	Pro 6H	8/4/2016 0:00	09:13:52am	New	Sensor	08042016 - Class 1.SSF
SU 4	0.34	38,741	396211.05	4566608.12	1289.941	1.20	0.60	Uncorrected	Pro 6H	8/4/2016 0:00	08:24:26am	New	Sensor	08042016 - Class 1.SSF
SU 4	0.34	38,739	396197.74	4566604.26	1291.429	1.40	0.70	Uncorrected	Pro 6H	8/4/2016 0:00	09:11:42am	New	Sensor	08042016 - Class 1.SSF
SU 4	0.33	38,713	396194.98	4566608.76	1291.518	1.40	0.80	Uncorrected	Pro 6H	8/4/2016 0:00	09:23:20am	New	Sensor	08042016 - Class 1.SSF

SU	Z-Score	CPM	Easting	Northing	MSL	PDOP	HDOP	CorrType	RcvrType	GPS_Date	GPS_Time	Update	FeatName	Datafile
SU 4	0.33	38,708	396213.18	4566608.13	1289.835	1.20	0.60	Uncorrected	Pro 6H	8/4/2016 0:00	08:23:11am	New	Sensor	08042016 - Class 1.SSF
SU 4	0.33	38,705	396191.55	4566605.23	1291.538	1.40	0.80	Uncorrected	Pro 6H	8/4/2016 0:00	09:17:30am	New	Sensor	08042016 - Class 1.SSF
SU 4	0.33	38,700	396198.16	4566604.12	1291.521	1.40	0.70	Uncorrected	Pro 6H	8/4/2016 0:00	09:12:15am	New	Sensor	08042016 - Class 1.SSF
SU 4	0.32	38,689	396193.97	4566603.96	1291.421	1.40	0.80	Uncorrected	Pro 6H	8/4/2016 0:00	09:13:10am	New	Sensor	08042016 - Class 1.SSF
SU 4	0.32	38,686	396214.13	4566608.64	1289.973	1.20	0.60	Uncorrected	Pro 6H	8/4/2016 0:00	08:18:09am	New	Sensor	08042016 - Class 1.SSF
SU 4	0.32	38,681	396193.29	4566608.78	1291.724	1.40	0.80	Uncorrected	Pro 6H	8/4/2016 0:00	09:23:53am	New	Sensor	08042016 - Class 1.SSF
SU 4	0.32	38,677	396191.19	4566605.45	1291.562	1.40	0.80	Uncorrected	Pro 6H	8/4/2016 0:00	09:16:29am	New	Sensor	08042016 - Class 1.SSF
SU 4	0.32	38,666	396191.85	4566604.3	1290.671	1.40	0.70	Uncorrected	Pro 6H	8/4/2016 0:00	08:42:14am	New	Sensor	08042016 - Class 1.SSF
SU 4	0.32	38,655	396194.91	4566606.17	1291.335	1.40	0.80	Uncorrected	Pro 6H	8/4/2016 0:00	09:18:52am	New	Sensor	08042016 - Class 1.SSF
SU 4	0.31	38,648	396201	4566605.54	1290.407	1.20	0.60	Uncorrected	Pro 6H	8/4/2016 0:00	08:22:07am	New	Sensor	08042016 - Class 1.SSF
SU 4	0.31	38,632	396214.11	4566608.2	1289.801	1.20	0.60	Uncorrected	Pro 6H	8/4/2016 0:00	08:24:37am	New	Sensor	08042016 - Class 1.SSF
SU 4	0.31	38,627	396202.08	4566606.34	1290.389	1.20	0.60	Uncorrected	Pro 6H	8/4/2016 0:00	08:23:56am	New	Sensor	08042016 - Class 1.SSF
SU 4	0.31	38,625	396195.21	4566604.17	1291.445	1.40	0.70	Uncorrected	Pro 6H	8/4/2016 0:00	09:12:37am	New	Sensor	08042016 - Class 1.SSF
SU 4	0.31	38,621	396191.29	4566600.44	1290.912	1.40	0.70	Uncorrected	Pro 6H	8/4/2016 0:00	08:42:23am	New	Sensor	08042016 - Class 1.SSF
SU 4	0.31	38,620	396196.2	4566603.75	1291.554	1.40	0.70	Uncorrected	Pro 6H	8/4/2016 0:00	09:12:06am	New	Sensor	08042016 - Class 1.SSF
SU 4	0.31	38,618	396200.65	4566605.72	1290.414	1.20	0.60	Uncorrected	Pro 6H	8/4/2016 0:00	08:23:44am	New	Sensor	08042016 - Class 1.SSF
SU 4	0.3	38,616	396198.4	4566605.25	1291.421	1.40	0.80	Uncorrected	Pro 6H	8/4/2016 0:00	09:13:30am	New	Sensor	08042016 - Class 1.SSF
SU 4	0.3	38,612	396192.69	4566605.65	1291.484	1.40	0.80	Uncorrected	Pro 6H	8/4/2016 0:00	09:16:55am	New	Sensor	08042016 - Class 1.SSF
SU 4	0.3	38,607	396191.44	4566602.35	1290.777	1.40	0.70	Uncorrected	Pro 6H	8/4/2016 0:00	08:42:19am	New	Sensor	08042016 - Class 1.SSF
SU 4	0.3	38,606	396195.83	4566605.53	1291.431	1.40	0.80	Uncorrected	Pro 6H	8/4/2016 0:00	09:15:02am	New	Sensor	08042016 - Class 1.SSF
SU 4	0.3	38,599	396201.71	4566606.14	1290.398	1.20	0.60	Uncorrected	Pro 6H	8/4/2016 0:00	08:23:50am	New	Sensor	08042016 - Class 1.SSF
SU 4	0.3	38,595	396214.15	4566608.67	1289.714	1.20	0.60	Uncorrected	Pro 6H	8/4/2016 0:00	08:17:59am	New	Sensor	08042016 - Class 1.SSF
SU 4	0.3	38,595	396196.72	4566604.41	1291.472	1.40	0.70	Uncorrected	Pro 6H	8/4/2016 0:00	09:12:48am	New	Sensor	08042016 - Class 1.SSF
SU 4	0.3	38,583	396207.66	4566607.32	1290.258	1.20	0.60	Uncorrected	Pro 6H	8/4/2016 0:00	08:21:50am	New	Sensor	08042016 - Class 1.SSF
SU 4	0.29	38,576	396191.22	4566605.42	1291.55	1.40	0.80	Uncorrected	Pro 6H	8/4/2016 0:00	09:16:35am	New	Sensor	08042016 - Class 1.SSF
SU 4	0.29	38,570	396202.49	4566606.1	1290.349	1.20	0.60	Uncorrected	Pro 6H	8/4/2016 0:00	08:22:03am	New	Sensor	08042016 - Class 1.SSF
SU 4	0.29	38,567	396213.61	4566608.11	1289.807	1.20	0.60	Uncorrected	Pro 6H	8/4/2016 0:00	08:23:12am	New	Sensor	08042016 - Class 1.SSF
SU 4	0.29	38,567	396194.24	4566609.01	1291.657	1.40	0.80	Uncorrected	Pro 6H	8/4/2016 0:00	09:23:55am	New	Sensor	08042016 - Class 1.SSF
SU 4	0.29	38,563	396200.54	4566605.91	1291.276	1.40	0.80	Uncorrected	Pro 6H	8/4/2016 0:00	09:13:22am	New	Sensor	08042016 - Class 1.SSF
SU 4	0.29	38,555	396204.22	4566606.47	1290.324	1.20	0.60	Uncorrected	Pro 6H	8/4/2016 0:00	08:21:59am	New	Sensor	08042016 - Class 1.SSF
SU 4	0.29	38,542	396191.59	4566605.66	1291.443	1.40	0.80	Uncorrected	Pro 6H	8/4/2016 0:00	09:18:58am	New	Sensor	08042016 - Class 1.SSF
SU 4	0.28	38,538	396212.18	4566608.01	1289.889	1.20	0.60	Uncorrected	Pro 6H	8/4/2016 0:00	08:23:09am	New	Sensor	08042016 - Class 1.SSF
SU 4	0.28	38,534	396195.04	4566604.76	1291.539	1.40	0.80	Uncorrected	Pro 6H	8/4/2016 0:00	09:13:42am	New	Sensor	08042016 - Class 1.SSF
SU 4	0.28	38,523	396214.31	4566608.09	1289.849	1.20	0.60	Uncorrected	Pro 6H	8/4/2016 0:00	08:21:23am	New	Sensor	08042016 - Class 1.SSF
SU 4	0.28	38,520	396211.15	4566607.67	1290.025	1.20	0.60	Uncorrected	Pro 6H	8/4/2016 0:00	08:21:39am	New	Sensor	08042016 - Class 1.SSF
SU 4	0.28	38,512	396191.47	4566602.06	1290.808	1.40	0.70	Uncorrected	Pro 6H	8/4/2016 0:00	08:42:20am	New	Sensor	08042016 - Class 1.SSF
SU 4	0.27	38,486	396202.42	4566606.37	1290.397	1.20	0.60	Uncorrected	Pro 6H	8/4/2016 0:00	08:23:57am	New	Sensor	08042016 - Class 1.SSF
SU 4	0.27	38,481	396193.82	4566608.55	1291.76	1.40	0.80	Uncorrected	Pro 6H	8/4/2016 0:00	09:23:46am	New	Sensor	08042016 - Class 1.SSF
SU 4	0.27	38,479	396208.29	4566607.51	1290.199	1.20	0.60	Uncorrected	Pro 6H	8/4/2016 0:00	08:23:01am	New	Sensor	08042016 - Class 1.SSF
SU 4	0.27	38,478	396201.42	4566606.2	1290.415	1.40	0.70	Uncorrected	Pro 6H	8/4/2016 0:00	08:53:47am	New	Sensor	08042016 - Class 1.SSF
SU 4	0.26	38,463	396194.34	4566606.09	1291.363	1.40	0.80	Uncorrected	Pro 6H	8/4/2016 0:00	09:18:53am	New	Sensor	08042016 - Class 1.SSF
SU 4	0.26	38,450	396191.07	4566599.01	1290.975	1.40	0.70	Uncorrected	Pro 6H	8/4/2016 0:00	08:42:26am	New	Sensor	08042016 - Class 1.SSF
SU 4	0.26	38,449	396196.2	4566603.76	1291.569	1.40	0.70	Uncorrected	Pro 6H	8/4/2016 0:00	09:12:04am	New	Sensor	08042016 - Class 1.SSF
SU 4	0.26	38,449	396201.06	4566605.74	1291.329	1.40	0.70	Uncorrected	Pro 6H	8/4/2016 0:00	09:12:56am	New	Sensor	08042016 - Class 1.SSF
SU 4	0.26	38,448	396195.39	4566604.02	1291.448	1.40	0.70	Uncorrected	Pro 6H	8/4/2016 0:00	09:11:47am	New	Sensor	08042016 - Class 1.SSF
SU 4	0.26	38,446	396194.43	4566606.3	1291.32	1.40	0.80	Uncorrected	Pro 6H	8/4/2016 0:00	09:19:10am	New	Sensor	08042016 - Class 1.SSF
SU 4	0.26	38,443	396193.44	4566607.77	1291.583	1.40	0.80	Uncorrected	Pro 6H	8/4/2016 0:00	09:22:09am	New	Sensor	08042016 - Class 1.SSF
SU 4	0.26	38,431	396201.7	4566606.2	1290.417	1.20	0.60	Uncorrected	Pro 6H	8/4/2016 0:00	08:23:54am	New	Sensor	08042016 - Class 1.SSF
SU 4	0.26	38,428	396213.17	4566608.23	1289.842	1.20	0.60	Uncorrected	Pro 6H	8/4/2016 0:00	08:24:40am	New	Sensor	08042016 - Class 1.SSF
SU 4	0.25	38,423	396190.97	4566605.64	1291.539	1.40	0.80	Uncorrected	Pro 6H	8/4/2016 0:00	09:17:33am	New	Sensor	08042016 - Class 1.SSF
SU 4	0.25	38,417	396214.14	4566608.68	1289.893	1.20	0.60	Uncorrected	Pro 6H	8/4/2016 0:00	08:18:05am	New	Sensor	08042016 - Class 1.SSF
SU 4	0.25	38,409	396195.58	4566604.12	1291.476	1.40	0.70	Uncorrected	Pro 6H	8/4/2016 0:00	09:12:46am	New	Sensor	08042016 - Class 1.SSF

SU	Z-Score	CPM	Easting	Northing	MSL	PDOP	HDOP	CorrType	RcvrType	GPS_Date	GPS_Time	Update	FeatName	Datafile
SU 4	0.25	38,406	396197.41	4566605.24	1291.433	1.40	0.80	Uncorrected	Pro 6H	8/4/2016 0:00	09:13:46am	New	Sensor	08042016 - Class 1.SSF
SU 4	0.25	38,397	396212.02	4566607.97	1289.961	1.20	0.60	Uncorrected	Pro 6H	8/4/2016 0:00	08:21:34am	New	Sensor	08042016 - Class 1.SSF
SU 4	0.24	38,383	396191.77	4566603.96	1290.663	1.40	0.70	Uncorrected	Pro 6H	8/4/2016 0:00	08:42:40am	New	Sensor	08042016 - Class 1.SSF
SU 4	0.24	38,378	396195.87	4566606.26	1291.324	1.40	0.80	Uncorrected	Pro 6H	8/4/2016 0:00	09:17:42am	New	Sensor	08042016 - Class 1.SSF
SU 4	0.24	38,372	396203.31	4566606.33	1290.331	1.20	0.60	Uncorrected	Pro 6H	8/4/2016 0:00	08:22:01am	New	Sensor	08042016 - Class 1.SSF
SU 4	0.24	38,366	396195.09	4566604.21	1291.434	1.40	0.70	Uncorrected	Pro 6H	8/4/2016 0:00	09:12:38am	New	Sensor	08042016 - Class 1.SSF
SU 4	0.24	38,358	396190.42	4566605.71	1291.506	1.40	0.80	Uncorrected	Pro 6H	8/4/2016 0:00	09:19:02am	New	Sensor	08042016 - Class 1.SSF
SU 4	0.24	38,350	396193.7	4566608.98	1291.658	1.40	0.80	Uncorrected	Pro 6H	8/4/2016 0:00	09:23:54am	New	Sensor	08042016 - Class 1.SSF
SU 4	0.23	38,346	396198.13	4566605.09	1290.53	1.40	0.70	Uncorrected	Pro 6H	8/4/2016 0:00	08:53:55am	New	Sensor	08042016 - Class 1.SSF
SU 4	0.23	38,338	396195.36	4566604.56	1290.663	1.40	0.70	Uncorrected	Pro 6H	8/4/2016 0:00	08:54:14am	New	Sensor	08042016 - Class 1.SSF
SU 4	0.23	38,331	396202.26	4566606.08	1290.35	1.20	0.60	Uncorrected	Pro 6H	8/4/2016 0:00	08:22:40am	New	Sensor	08042016 - Class 1.SSF
SU 4	0.23	38,321	396214.32	4566608.09	1289.852	1.20	0.60	Uncorrected	Pro 6H	8/4/2016 0:00	08:21:26am	New	Sensor	08042016 - Class 1.SSF
SU 4	0.23	38,318	396214.15	4566608.62	1290.062	1.20	0.60	Uncorrected	Pro 6H	8/4/2016 0:00	08:18:18am	New	Sensor	08042016 - Class 1.SSF
SU 4	0.23	38,313	396211.13	4566608.12	1290.005	1.20	0.60	Uncorrected	Pro 6H	8/4/2016 0:00	08:24:20am	New	Sensor	08042016 - Class 1.SSF
SU 4	0.23	38,312	396196.45	4566608.79	1291.586	1.40	0.80	Uncorrected	Pro 6H	8/4/2016 0:00	09:23:35am	New	Sensor	08042016 - Class 1.SSF
SU 4	0.22	38,303	396196	4566606.06	1291.351	1.40	0.80	Uncorrected	Pro 6H	8/4/2016 0:00	09:17:01am	New	Sensor	08042016 - Class 1.SSF
SU 4	0.22	38,299	396197.29	4566605.52	1291.416	1.40	0.80	Uncorrected	Pro 6H	8/4/2016 0:00	09:14:47am	New	Sensor	08042016 - Class 1.SSF
SU 4	0.22	38,295	396201.45	4566606.72	1291.288	1.40	0.80	Uncorrected	Pro 6H	8/4/2016 0:00	09:14:01am	New	Sensor	08042016 - Class 1.SSF
SU 4	0.22	38,287	396199.18	4566605.73	1291.36	1.40	0.80	Uncorrected	Pro 6H	8/4/2016 0:00	09:13:49am	New	Sensor	08042016 - Class 1.SSF
SU 4	0.22	38,285	396193.14	4566607.14	1291.506	1.40	0.80	Uncorrected	Pro 6H	8/4/2016 0:00	09:21:05am	New	Sensor	08042016 - Class 1.SSF
SU 4	0.22	38,276	396194.28	4566604.16	1291.467	1.40	0.70	Uncorrected	Pro 6H	8/4/2016 0:00	09:11:56am	New	Sensor	08042016 - Class 1.SSF
SU 4	0.21	38,271	396193.11	4566606.46	1291.352	1.40	0.80	Uncorrected	Pro 6H	8/4/2016 0:00	09:19:48am	New	Sensor	08042016 - Class 1.SSF
SU 4	0.21	38,269	396196.32	4566603.76	1291.526	1.40	0.70	Uncorrected	Pro 6H	8/4/2016 0:00	09:12:11am	New	Sensor	08042016 - Class 1.SSF
SU 4	0.21	38,267	396211.06	4566608.16	1289.975	1.20	0.60	Uncorrected	Pro 6H	8/4/2016 0:00	08:24:22am	New	Sensor	08042016 - Class 1.SSF
SU 4	0.21	38,264	396193.78	4566605.45	1291.388	1.40	0.80	Uncorrected	Pro 6H	8/4/2016 0:00	09:16:15am	New	Sensor	08042016 - Class 1.SSF
SU 4	0.21	38,258	396213.9	4566608.04	1289.807	1.20	0.60	Uncorrected	Pro 6H	8/4/2016 0:00	08:18:22am	New	Sensor	08042016 - Class 1.SSF
SU 4	0.21	38,256	396198.92	4566606.48	1291.309	1.40	0.80	Uncorrected	Pro 6H	8/4/2016 0:00	09:15:27am	New	Sensor	08042016 - Class 1.SSF
SU 4	0.21	38,248	396197.27	4566608.94	1291.491	1.40	0.80	Uncorrected	Pro 6H	8/4/2016 0:00	09:23:24am	New	Sensor	08042016 - Class 1.SSF
SU 4	0.2	38,226	396194.89	4566604.22	1291.37	1.40	0.80	Uncorrected	Pro 6H	8/4/2016 0:00	09:13:08am	New	Sensor	08042016 - Class 1.SSF
SU 4	0.2	38,224	396192.98	4566606.39	1291.483	1.40	0.80	Uncorrected	Pro 6H	8/4/2016 0:00	09:20:26am	New	Sensor	08042016 - Class 1.SSF
SU 4	0.2	38,216	396198.1	4566605.18	1290.532	1.40	0.70	Uncorrected	Pro 6H	8/4/2016 0:00	08:53:57am	New	Sensor	08042016 - Class 1.SSF
SU 4	0.2	38,216	396196.23	4566604.06	1291.494	1.40	0.70	Uncorrected	Pro 6H	8/4/2016 0:00	09:11:45am	New	Sensor	08042016 - Class 1.SSF
SU 4	0.2	38,215	396211.03	4566608.1	1289.919	1.20	0.60	Uncorrected	Pro 6H	8/4/2016 0:00	08:24:27am	New	Sensor	08042016 - Class 1.SSF
SU 4	0.2	38,206	396196.18	4566607.32	1291.384	1.40	0.80	Uncorrected	Pro 6H	8/4/2016 0:00	09:20:37am	New	Sensor	08042016 - Class 1.SSF
SU 4	0.2	38,199	396191.19	4566605.43	1291.556	1.40	0.80	Uncorrected	Pro 6H	8/4/2016 0:00	09:16:30am	New	Sensor	08042016 - Class 1.SSF
SU 4	0.19	38,196	396205.64	4566606.96	1290.256	1.20	0.60	Uncorrected	Pro 6H	8/4/2016 0:00	08:22:55am	New	Sensor	08042016 - Class 1.SSF
SU 4	0.19	38,194	396201.05	4566605.68	1290.397	1.20	0.60	Uncorrected	Pro 6H	8/4/2016 0:00	08:22:06am	New	Sensor	08042016 - Class 1.SSF
SU 4	0.19	38,194	396212.7	4566608.08	1289.864	1.20	0.60	Uncorrected	Pro 6H	8/4/2016 0:00	08:23:10am	New	Sensor	08042016 - Class 1.SSF
SU 4	0.19	38,187	396198.84	4566604.53	1291.409	1.40	0.70	Uncorrected	Pro 6H	8/4/2016 0:00	09:11:40am	New	Sensor	08042016 - Class 1.SSF
SU 4	0.19	38,185	396202.53	4566606.21	1290.331	1.20	0.60	Uncorrected	Pro 6H	8/4/2016 0:00	08:22:42am	New	Sensor	08042016 - Class 1.SSF
SU 4	0.19	38,185	396200.87	4566607.13	1291.157	1.40	0.80	Uncorrected	Pro 6H	8/4/2016 0:00	09:17:10am	New	Sensor	08042016 - Class 1.SSF
SU 4	0.19	38,178	396195.51	4566608.8	1291.49	1.40	0.80	Uncorrected	Pro 6H	8/4/2016 0:00	09:23:21am	New	Sensor	08042016 - Class 1.SSF
SU 4	0.18	38,148	396194.01	4566607.61	1291.529	1.40	0.80	Uncorrected	Pro 6H	8/4/2016 0:00	09:22:04am	New	Sensor	08042016 - Class 1.SSF
SU 4	0.18	38,143	396196.65	4566604.11	1291.45	1.40	0.70	Uncorrected	Pro 6H	8/4/2016 0:00	09:11:44am	New	Sensor	08042016 - Class 1.SSF
SU 4	0.18	38,141	396191.34	4566605.35	1291.55	1.40	0.80	Uncorrected	Pro 6H	8/4/2016 0:00	09:16:45am	New	Sensor	08042016 - Class 1.SSF
SU 4	0.18	38,135	396190.76	4566605.1	1291.515	1.40	0.80	Uncorrected	Pro 6H	8/4/2016 0:00	09:16:22am	New	Sensor	08042016 - Class 1.SSF
SU 4	0.18	38,124	396196.63	4566604.08	1291.318	1.40	0.70	Uncorrected	Pro 6H	8/4/2016 0:00	09:12:30am	New	Sensor	08042016 - Class 1.SSF
SU 4	0.17	38,110	396191.19	4566605.42	1291.545	1.40	0.80	Uncorrected	Pro 6H	8/4/2016 0:00	09:16:31am	New	Sensor	08042016 - Class 1.SSF
SU 4	0.17	38,108	396193.43	4566604.94	1290.657	1.40	0.70	Uncorrected	Pro 6H	8/4/2016 0:00	08:54:10am	New	Sensor	08042016 - Class 1.SSF
SU 4	0.17	38,094	396197.2	4566604.2	1291.43	1.40	0.70	Uncorrected	Pro 6H	8/4/2016 0:00	09:11:43am	New	Sensor	08042016 - Class 1.SSF
SU 4	0.16	38,081	396211.07	4566608.1	1289.919	1.20	0.60	Uncorrected	Pro 6H	8/4/2016 0:00	08:24:29am	New	Sensor	08042016 - Class 1.SSF
SU 4	0.16	38,081	396197.61	4566606.45	1291.319	1.40	0.80	Uncorrected	Pro 6H	8/4/2016 0:00	09:17:19am	New	Sensor	08042016 - Class 1.SSF

SU	Z-Score	CPM	Easting	Northing	MSL	PDOP	HDOP	CorrType	RcvrType	GPS_Date	GPS_Time	Update	FeatName	Datafile
SU 4	0.16	38,079	396193.56	4566604.68	1290.69	1.40	0.70	Uncorrected	Pro 6H	8/4/2016 0:00	08:54:07am	New	Sensor	08042016 - Class 1.SSF
SU 4	0.16	38,076	396192.73	4566605.26	1291.495	1.40	0.80	Uncorrected	Pro 6H	8/4/2016 0:00	09:16:17am	New	Sensor	08042016 - Class 1.SSF
SU 4	0.16	38,051	396192.58	4566606.7	1291.553	1.40	0.80	Uncorrected	Pro 6H	8/4/2016 0:00	09:21:02am	New	Sensor	08042016 - Class 1.SSF
SU 4	0.16	38,048	396195.14	4566605.8	1291.414	1.40	0.80	Uncorrected	Pro 6H	8/4/2016 0:00	09:15:46am	New	Sensor	08042016 - Class 1.SSF
SU 4	0.16	38,044	396197.93	4566604.6	1291.394	1.40	0.70	Uncorrected	Pro 6H	8/4/2016 0:00	09:12:50am	New	Sensor	08042016 - Class 1.SSF
SU 4	0.16	38,044	396193.37	4566604.56	1291.488	1.40	0.80	Uncorrected	Pro 6H	8/4/2016 0:00	09:14:54am	New	Sensor	08042016 - Class 1.SSF
SU 4	0.16	38,044	396193.88	4566605.03	1291.446	1.40	0.80	Uncorrected	Pro 6H	8/4/2016 0:00	09:14:58am	New	Sensor	08042016 - Class 1.SSF
SU 4	0.15	38,028	396200.37	4566606.82	1291.25	1.40	0.80	Uncorrected	Pro 6H	8/4/2016 0:00	09:15:10am	New	Sensor	08042016 - Class 1.SSF
SU 4	0.15	38,023	396194.21	4566605.71	1291.434	1.40	0.80	Uncorrected	Pro 6H	8/4/2016 0:00	09:17:25am	New	Sensor	08042016 - Class 1.SSF
SU 4	0.15	38,022	396214.29	4566608.19	1290.065	1.20	0.60	Uncorrected	Pro 6H	8/4/2016 0:00	08:18:32am	New	Sensor	08042016 - Class 1.SSF
SU 4	0.15	38,020	396197.61	4566604.97	1290.576	1.40	0.70	Uncorrected	Pro 6H	8/4/2016 0:00	08:54:23am	New	Sensor	08042016 - Class 1.SSF
SU 4	0.15	38,010	396201.63	4566606.81	1290.402	1.40	0.70	Uncorrected	Pro 6H	8/4/2016 0:00	08:54:37am	New	Sensor	08042016 - Class 1.SSF
SU 4	0.14	37,989	396194.54	4566605.33	1291.457	1.40	0.80	Uncorrected	Pro 6H	8/4/2016 0:00	09:15:35am	New	Sensor	08042016 - Class 1.SSF
SU 4	0.14	37,986	396201.45	4566606.57	1291.276	1.40	0.80	Uncorrected	Pro 6H	8/4/2016 0:00	09:14:04am	New	Sensor	08042016 - Class 1.SSF
SU 4	0.14	37,976	396193.13	4566608.14	1291.615	1.40	0.80	Uncorrected	Pro 6H	8/4/2016 0:00	09:22:45am	New	Sensor	08042016 - Class 1.SSF
SU 4	0.14	37,973	396196.48	4566607.05	1291.351	1.40	0.80	Uncorrected	Pro 6H	8/4/2016 0:00	09:20:20am	New	Sensor	08042016 - Class 1.SSF
SU 4	0.14	37,972	396195.02	4566608.15	1291.553	1.40	0.80	Uncorrected	Pro 6H	8/4/2016 0:00	09:22:39am	New	Sensor	08042016 - Class 1.SSF
SU 4	0.13	37,963	396192.29	4566605.9	1290.535	1.40	0.70	Uncorrected	Pro 6H	8/4/2016 0:00	08:42:44am	New	Sensor	08042016 - Class 1.SSF
SU 4	0.13	37,951	396197.32	4566607.21	1291.195	1.40	0.80	Uncorrected	Pro 6H	8/4/2016 0:00	09:19:55am	New	Sensor	08042016 - Class 1.SSF
SU 4	0.13	37,940	396209.76	4566607.56	1290.135	1.20	0.60	Uncorrected	Pro 6H	8/4/2016 0:00	08:21:43am	New	Sensor	08042016 - Class 1.SSF
SU 4	0.13	37,937	396194.32	4566604.23	1291.54	1.40	0.80	Uncorrected	Pro 6H	8/4/2016 0:00	09:13:37am	New	Sensor	08042016 - Class 1.SSF
SU 4	0.13	37,931	396193.29	4566605.94	1291.426	1.40	0.80	Uncorrected	Pro 6H	8/4/2016 0:00	09:18:55am	New	Sensor	08042016 - Class 1.SSF
SU 4	0.12	37,912	396213.54	4566608.26	1289.828	1.20	0.60	Uncorrected	Pro 6H	8/4/2016 0:00	08:24:39am	New	Sensor	08042016 - Class 1.SSF
SU 4	0.12	37,901	396197.27	4566606.9	1291.273	1.40	0.80	Uncorrected	Pro 6H	8/4/2016 0:00	09:19:31am	New	Sensor	08042016 - Class 1.SSF
SU 4	0.11	37,891	396198.01	4566605.72	1291.377	1.40	0.80	Uncorrected	Pro 6H	8/4/2016 0:00	09:14:31am	New	Sensor	08042016 - Class 1.SSF
SU 4	0.11	37,890	396201.58	4566605.98	1290.354	1.20	0.60	Uncorrected	Pro 6H	8/4/2016 0:00	08:22:09am	New	Sensor	08042016 - Class 1.SSF
SU 4	0.11	37,884	396205.03	4566606.75	1290.315	1.20	0.60	Uncorrected	Pro 6H	8/4/2016 0:00	08:21:57am	New	Sensor	08042016 - Class 1.SSF
SU 4	0.11	37,882	396202.17	4566606.18	1290.351	1.20	0.60	Uncorrected	Pro 6H	8/4/2016 0:00	08:22:14am	New	Sensor	08042016 - Class 1.SSF
SU 4	0.11	37,880	396193.79	4566608.5	1291.755	1.40	0.80	Uncorrected	Pro 6H	8/4/2016 0:00	09:23:47am	New	Sensor	08042016 - Class 1.SSF
SU 4	0.11	37,864	396201.85	4566606.63	1291.296	1.40	0.80	Uncorrected	Pro 6H	8/4/2016 0:00	09:14:06am	New	Sensor	08042016 - Class 1.SSF
SU 4	0.11	37,862	396193.82	4566608.61	1291.707	1.40	0.80	Uncorrected	Pro 6H	8/4/2016 0:00	09:23:41am	New	Sensor	08042016 - Class 1.SSF
SU 4	0.11	37,857	396194.82	4566605	1291.484	1.40	0.80	Uncorrected	Pro 6H	8/4/2016 0:00	09:14:51am	New	Sensor	08042016 - Class 1.SSF
SU 4	0.11	37,855	396194	4566607.97	1291.578	1.40	0.80	Uncorrected	Pro 6H	8/4/2016 0:00	09:22:41am	New	Sensor	08042016 - Class 1.SSF
SU 4	0.1	37,846	396192.6	4566606.97	1290.537	1.40	0.70	Uncorrected	Pro 6H	8/4/2016 0:00	08:42:04am	New	Sensor	08042016 - Class 1.SSF
SU 4	0.1	37,842	396199.81	4566607.01	1291.181	1.40	0.80	Uncorrected	Pro 6H	8/4/2016 0:00	09:17:08am	New	Sensor	08042016 - Class 1.SSF
SU 4	0.1	37,835	396198.83	4566604.69	1291.345	1.40	0.70	Uncorrected	Pro 6H	8/4/2016 0:00	09:12:26am	New	Sensor	08042016 - Class 1.SSF
SU 4	0.1	37,833	396191.08	4566599.68	1290.96	1.40	0.70	Uncorrected	Pro 6H	8/4/2016 0:00	08:42:30am	New	Sensor	08042016 - Class 1.SSF
SU 4	0.1	37,832	396194.91	4566609.15	1291.696	1.40	0.80	Uncorrected	Pro 6H	8/4/2016 0:00	09:24:14am	New	Sensor	08042016 - Class 1.SSF
SU 4	0.1	37,830	396195.88	4566603.87	1291.511	1.40	0.70	Uncorrected	Pro 6H	8/4/2016 0:00	09:12:00am	New	Sensor	08042016 - Class 1.SSF
SU 4	0.1	37,825	396192.94	4566607.21	1290.522	1.40	0.70	Uncorrected	Pro 6H	8/4/2016 0:00	08:42:02am	New	Sensor	08042016 - Class 1.SSF
SU 4	0.09	37,801	396195.61	4566603.94	1291.548	1.40	0.70	Uncorrected	Pro 6H	8/4/2016 0:00	09:11:59am	New	Sensor	08042016 - Class 1.SSF
SU 4	0.09	37,798	396201.21	4566606.39	1291.338	1.40	0.80	Uncorrected	Pro 6H	8/4/2016 0:00	09:13:53am	New	Sensor	08042016 - Class 1.SSF
SU 4	0.09	37,788	396195.77	4566604.58	1290.738	1.40	0.70	Uncorrected	Pro 6H	8/4/2016 0:00	08:54:16am	New	Sensor	08042016 - Class 1.SSF
SU 4	0.09	37,781	396192.91	4566607.69	1290.486	1.40	0.70	Uncorrected	Pro 6H	8/4/2016 0:00	08:42:48am	New	Sensor	08042016 - Class 1.SSF
SU 4	0.08	37,776	396214.29	4566608.22	1290.086	1.20	0.60	Uncorrected	Pro 6H	8/4/2016 0:00	08:18:29am	New	Sensor	08042016 - Class 1.SSF
SU 4	0.08	37,773	396201.42	4566606.63	1291.279	1.40	0.80	Uncorrected	Pro 6H	8/4/2016 0:00	09:14:02am	New	Sensor	08042016 - Class 1.SSF
SU 4	0.08	37,770	396195.1	4566604.21	1291.453	1.40	0.70	Uncorrected	Pro 6H	8/4/2016 0:00	09:12:42am	New	Sensor	08042016 - Class 1.SSF
SU 4	0.08	37,770	396192.19	4566605.7	1291.432	1.40	0.80	Uncorrected	Pro 6H	8/4/2016 0:00	09:18:57am	New	Sensor	08042016 - Class 1.SSF
SU 4	0.08	37,763	396193.18	4566605.75	1291.413	1.40	0.80	Uncorrected	Pro 6H	8/4/2016 0:00	09:16:56am	New	Sensor	08042016 - Class 1.SSF
SU 4	0.08	37,756	396201.47	4566606.12	1290.38	1.20	0.60	Uncorrected	Pro 6H	8/4/2016 0:00	08:23:49am	New	Sensor	08042016 - Class 1.SSF
SU 4	0.08	37,751	396197.41	4566606.36	1291.295	1.40	0.80	Uncorrected	Pro 6H	8/4/2016 0:00	09:17:04am	New	Sensor	08042016 - Class 1.SSF
SU 4	0.08	37,740	396201.5	4566606.77	1291.297	1.40	0.80	Uncorrected	Pro 6H	8/4/2016 0:00	09:14:00am	New	Sensor	08042016 - Class 1.SSF

SU	Z-Score	CPM	Easting	Northing	MSL	PDOP	HDOP	CorrType	RcvrType	GPS_Date	GPS_Time	Update	FeatName	Datafile
SU 4	0.07	37,735	396192.7	4566604.93	1291.511	1.40	0.80	Uncorrected	Pro 6H	8/4/2016 0:00	09:15:39am	New	Sensor	08042016 - Class 1.SSF
SU 4	0.07	37,728	396191.1	4566598.63	1290.976	1.40	0.70	Uncorrected	Pro 6H	8/4/2016 0:00	08:42:28am	New	Sensor	08042016 - Class 1.SSF
SU 4	0.07	37,725	396210.93	4566608.13	1289.945	1.20	0.60	Uncorrected	Pro 6H	8/4/2016 0:00	08:24:25am	New	Sensor	08042016 - Class 1.SSF
SU 4	0.07	37,721	396194.85	4566609.11	1291.661	1.40	0.80	Uncorrected	Pro 6H	8/4/2016 0:00	09:23:56am	New	Sensor	08042016 - Class 1.SSF
SU 4	0.07	37,718	396193.76	4566608.33	1291.611	1.40	0.80	Uncorrected	Pro 6H	8/4/2016 0:00	09:23:13am	New	Sensor	08042016 - Class 1.SSF
SU 4	0.07	37,713	396193.47	4566605.4	1291.451	1.40	0.80	Uncorrected	Pro 6H	8/4/2016 0:00	09:15:41am	New	Sensor	08042016 - Class 1.SSF
SU 4	0.07	37,713	396193.83	4566608.51	1291.759	1.40	0.80	Uncorrected	Pro 6H	8/4/2016 0:00	09:23:43am	New	Sensor	08042016 - Class 1.SSF
SU 4	0.07	37,712	396200.81	4566605.61	1290.39	1.20	0.60	Uncorrected	Pro 6H	8/4/2016 0:00	08:23:43am	New	Sensor	08042016 - Class 1.SSF
SU 4	0.07	37,703	396195.51	4566604.79	1290.64	1.40	0.70	Uncorrected	Pro 6H	8/4/2016 0:00	08:54:03am	New	Sensor	08042016 - Class 1.SSF
SU 4	0.07	37,703	396199.44	4566604.99	1291.362	1.40	0.70	Uncorrected	Pro 6H	8/4/2016 0:00	09:12:25am	New	Sensor	08042016 - Class 1.SSF
SU 4	0.06	37,675	396198.23	4566605.07	1290.543	1.40	0.70	Uncorrected	Pro 6H	8/4/2016 0:00	08:54:24am	New	Sensor	08042016 - Class 1.SSF
SU 4	0.06	37,665	396201.67	4566605.98	1290.365	1.20	0.60	Uncorrected	Pro 6H	8/4/2016 0:00	08:22:25am	New	Sensor	08042016 - Class 1.SSF
SU 4	0.06	37,664	396193.51	4566607.68	1291.611	1.40	0.80	Uncorrected	Pro 6H	8/4/2016 0:00	09:22:42am	New	Sensor	08042016 - Class 1.SSF
SU 4	0.05	37,654	396194.36	4566604.57	1290.652	1.40	0.70	Uncorrected	Pro 6H	8/4/2016 0:00	08:54:12am	New	Sensor	08042016 - Class 1.SSF
SU 4	0.05	37,652	396213.78	4566608.06	1289.88	1.20	0.60	Uncorrected	Pro 6H	8/4/2016 0:00	08:21:28am	New	Sensor	08042016 - Class 1.SSF
SU 4	0.05	37,634	396195.17	4566607.17	1291.459	1.40	0.80	Uncorrected	Pro 6H	8/4/2016 0:00	09:20:57am	New	Sensor	08042016 - Class 1.SSF
SU 4	0.05	37,627	396192.88	4566604.97	1291.511	1.40	0.80	Uncorrected	Pro 6H	8/4/2016 0:00	09:14:56am	New	Sensor	08042016 - Class 1.SSF
SU 4	0.04	37,620	396195.53	4566606.34	1291.318	1.40	0.80	Uncorrected	Pro 6H	8/4/2016 0:00	09:18:51am	New	Sensor	08042016 - Class 1.SSF
SU 4	0.04	37,618	396191.4	4566601.6	1290.885	1.40	0.70	Uncorrected	Pro 6H	8/4/2016 0:00	08:42:21am	New	Sensor	08042016 - Class 1.SSF
SU 4	0.04	37,618	396195.78	4566607.28	1291.45	1.40	0.80	Uncorrected	Pro 6H	8/4/2016 0:00	09:20:56am	New	Sensor	08042016 - Class 1.SSF
SU 4	0.04	37,617	396212.99	4566608.86	1289.996	1.20	0.60	Uncorrected	Pro 6H	8/4/2016 0:00	08:26:58am	New	Sensor	08042016 - Class 1.SSF
SU 4	0.04	37,607	396194.66	4566608.5	1291.691	1.40	0.80	Uncorrected	Pro 6H	8/4/2016 0:00	09:23:38am	New	Sensor	08042016 - Class 1.SSF
SU 4	0.04	37,605	396192.83	4566607.24	1290.523	1.40	0.70	Uncorrected	Pro 6H	8/4/2016 0:00	08:42:47am	New	Sensor	08042016 - Class 1.SSF
SU 4	0.04	37,603	396195.89	4566606.12	1291.308	1.40	0.80	Uncorrected	Pro 6H	8/4/2016 0:00	09:17:22am	New	Sensor	08042016 - Class 1.SSF
SU 4	0.04	37,602	396197.16	4566604.89	1290.619	1.40	0.70	Uncorrected	Pro 6H	8/4/2016 0:00	08:54:22am	New	Sensor	08042016 - Class 1.SSF
SU 4	0.04	37,601	396206.5	4566607.29	1290.239	1.20	0.60	Uncorrected	Pro 6H	8/4/2016 0:00	08:23:31am	New	Sensor	08042016 - Class 1.SSF
SU 4	0.04	37,601	396192.53	4566606.55	1290.553	1.40	0.70	Uncorrected	Pro 6H	8/4/2016 0:00	08:42:05am	New	Sensor	08042016 - Class 1.SSF
SU 4	0.04	37,598	396193.99	4566605.55	1291.44	1.40	0.80	Uncorrected	Pro 6H	8/4/2016 0:00	09:15:42am	New	Sensor	08042016 - Class 1.SSF
SU 4	0.04	37,591	396201.14	4566605.99	1290.316	1.20	0.60	Uncorrected	Pro 6H	8/4/2016 0:00	08:25:07am	New	Sensor	08042016 - Class 1.SSF
SU 4	0.03	37,585	396213.13	4566608.25	1289.831	1.20	0.60	Uncorrected	Pro 6H	8/4/2016 0:00	08:24:34am	New	Sensor	08042016 - Class 1.SSF
SU 4	0.03	37,585	396198.26	4566605.06	1290.502	1.40	0.70	Uncorrected	Pro 6H	8/4/2016 0:00	08:53:54am	New	Sensor	08042016 - Class 1.SSF
SU 4	0.03	37,584	396193.24	4566608.58	1291.613	1.40	0.80	Uncorrected	Pro 6H	8/4/2016 0:00	09:23:17am	New	Sensor	08042016 - Class 1.SSF
SU 4	0.03	37,581	396200.79	4566608.76	1290.173	1.40	0.70	Uncorrected	Pro 6H	8/4/2016 0:00	08:31:36am	New	Sensor	08042016 - Class 1.SSF
SU 4	0.03	37,576	396201.92	4566607.35	1291.198	1.40	0.80	Uncorrected	Pro 6H	8/4/2016 0:00	09:15:20am	New	Sensor	08042016 - Class 1.SSF
SU 4	0.03	37,571	396195.01	4566607.11	1291.402	1.40	0.80	Uncorrected	Pro 6H	8/4/2016 0:00	09:20:35am	New	Sensor	08042016 - Class 1.SSF
SU 4	0.03	37,565	396196.8	4566607	1291.231	1.40	0.80	Uncorrected	Pro 6H	8/4/2016 0:00	09:19:54am	New	Sensor	08042016 - Class 1.SSF
SU 4	0.03	37,548	396212.25	4566607.97	1289.951	1.20	0.60	Uncorrected	Pro 6H	8/4/2016 0:00	08:21:33am	New	Sensor	08042016 - Class 1.SSF
SU 4	0.02	37,547	396194.82	4566605.73	1291.355	1.40	0.80	Uncorrected	Pro 6H	8/4/2016 0:00	09:16:13am	New	Sensor	08042016 - Class 1.SSF
SU 4	0.02	37,544	396191.2	4566605.41	1291.543	1.40	0.80	Uncorrected	Pro 6H	8/4/2016 0:00	09:16:34am	New	Sensor	08042016 - Class 1.SSF
SU 4	0.02	37,544	396191.98	4566606.26	1291.369	1.40	0.80	Uncorrected	Pro 6H	8/4/2016 0:00	09:19:46am	New	Sensor	08042016 - Class 1.SSF
SU 4	0.02	37,543	396194.51	4566608.04	1291.566	1.40	0.80	Uncorrected	Pro 6H	8/4/2016 0:00	09:22:40am	New	Sensor	08042016 - Class 1.SSF
SU 4	0.02	37,530	396200.27	4566606.16	1291.301	1.40	0.80	Uncorrected	Pro 6H	8/4/2016 0:00	09:13:51am	New	Sensor	08042016 - Class 1.SSF
SU 4	0.02	37,520	396210.09	4566607.69	1290.112	1.20	0.60	Uncorrected	Pro 6H	8/4/2016 0:00	08:21:42am	New	Sensor	08042016 - Class 1.SSF
SU 4	0.02	37,515	396201.42	4566606.71	1290.396	1.40	0.70	Uncorrected	Pro 6H	8/4/2016 0:00	08:53:46am	New	Sensor	08042016 - Class 1.SSF
SU 4	0.02	37,513	396197.9	4566606.1	1291.339	1.40	0.80	Uncorrected	Pro 6H	8/4/2016 0:00	09:15:29am	New	Sensor	08042016 - Class 1.SSF
SU 4	0.02	37,510	396198.2	4566606.16	1291.336	1.40	0.80	Uncorrected	Pro 6H	8/4/2016 0:00	09:15:06am	New	Sensor	08042016 - Class 1.SSF
SU 4	0.01	37,509	396195.3	4566608.58	1291.627	1.40	0.80	Uncorrected	Pro 6H	8/4/2016 0:00	09:23:37am	New	Sensor	08042016 - Class 1.SSF
SU 4	0.01	37,508	396192.08	4566606.5	1291.508	1.40	0.80	Uncorrected	Pro 6H	8/4/2016 0:00	09:20:30am	New	Sensor	08042016 - Class 1.SSF
SU 4	0.01	37,490	396193.7	4566605.7	1291.403	1.40	0.80	Uncorrected	Pro 6H	8/4/2016 0:00	09:16:57am	New	Sensor	08042016 - Class 1.SSF
SU 4	0.01	37,489	396214.21	4566608.23	1289.821	1.20	0.60	Uncorrected	Pro 6H	8/4/2016 0:00	08:21:21am	New	Sensor	08042016 - Class 1.SSF
SU 4	0.01	37,487	396201.39	4566607.69	1291.164	1.40	0.80	Uncorrected	Pro 6H	8/4/2016 0:00	09:18:15am	New	Sensor	08042016 - Class 1.SSF
SU 4	0.01	37,485	396193.1	4566606.65	1291.522	1.40	0.80	Uncorrected	Pro 6H	8/4/2016 0:00	09:21:01am	New	Sensor	08042016 - Class 1.SSF

SU	Z-Score	CPM	Easting	Northing	MSL	PDOP	HDOP	CorrType	RcvrType	GPS_Date	GPS_Time	Update	FeatName	Datafile
SU 4	0.01	37,473	396191.72	4566606.38	1291.509	1.40	0.80	Uncorrected	Pro 6H	8/4/2016 0:00	09:20:29am	New	Sensor	08042016 - Class 1.SSF
SU 4	0	37,465	396195.09	4566607.94	1291.464	1.40	0.80	Uncorrected	Pro 6H	8/4/2016 0:00	09:22:12am	New	Sensor	08042016 - Class 1.SSF
SU 4	0	37,456	396214.14	4566608.67	1289.93	1.20	0.60	Uncorrected	Pro 6H	8/4/2016 0:00	08:18:07am	New	Sensor	08042016 - Class 1.SSF
SU 4	0	37,454	396208.02	4566607.42	1290.235	1.20	0.60	Uncorrected	Pro 6H	8/4/2016 0:00	08:21:49am	New	Sensor	08042016 - Class 1.SSF
SU 4	0	37,451	396193.25	4566606.74	1291.466	1.40	0.80	Uncorrected	Pro 6H	8/4/2016 0:00	09:20:32am	New	Sensor	08042016 - Class 1.SSF
SU 4	0	37,450	396194.79	4566605.85	1291.375	1.40	0.80	Uncorrected	Pro 6H	8/4/2016 0:00	09:16:59am	New	Sensor	08042016 - Class 1.SSF
SU 4	0	37,442	396201.2	4566605.8	1290.386	1.20	0.60	Uncorrected	Pro 6H	8/4/2016 0:00	08:22:08am	New	Sensor	08042016 - Class 1.SSF
SU 4	0	37,439	396196.72	4566606.55	1291.321	1.40	0.80	Uncorrected	Pro 6H	8/4/2016 0:00	09:18:49am	New	Sensor	08042016 - Class 1.SSF
SU 4	0	37,433	396194.87	4566604.52	1290.67	1.40	0.70	Uncorrected	Pro 6H	8/4/2016 0:00	08:54:13am	New	Sensor	08042016 - Class 1.SSF
SU 4	-0.01	37,428	396199.99	4566606.77	1291.234	1.40	0.80	Uncorrected	Pro 6H	8/4/2016 0:00	09:15:25am	New	Sensor	08042016 - Class 1.SSF
SU 4	-0.01	37,418	396193.79	4566608.48	1291.76	1.40	0.80	Uncorrected	Pro 6H	8/4/2016 0:00	09:23:44am	New	Sensor	08042016 - Class 1.SSF
SU 4	-0.02	37,392	396201.98	4566605.93	1290.383	1.20	0.60	Uncorrected	Pro 6H	8/4/2016 0:00	08:22:04am	New	Sensor	08042016 - Class 1.SSF
SU 4	-0.02	37,391	396212.39	4566608.09	1289.938	1.20	0.60	Uncorrected	Pro 6H	8/4/2016 0:00	08:21:32am	New	Sensor	08042016 - Class 1.SSF
SU 4	-0.02	37,388	396193.74	4566604.22	1291.552	1.40	0.70	Uncorrected	Pro 6H	8/4/2016 0:00	09:11:50am	New	Sensor	08042016 - Class 1.SSF
SU 4	-0.02	37,387	396196.21	4566603.8	1291.548	1.40	0.70	Uncorrected	Pro 6H	8/4/2016 0:00	09:12:01am	New	Sensor	08042016 - Class 1.SSF
SU 4	-0.02	37,385	396196.53	4566606.16	1291.339	1.40	0.80	Uncorrected	Pro 6H	8/4/2016 0:00	09:17:02am	New	Sensor	08042016 - Class 1.SSF
SU 4	-0.02	37,384	396196.69	4566605.4	1291.439	1.40	0.80	Uncorrected	Pro 6H	8/4/2016 0:00	09:14:48am	New	Sensor	08042016 - Class 1.SSF
SU 4	-0.02	37,382	396196.02	4566604.14	1291.487	1.40	0.70	Uncorrected	Pro 6H	8/4/2016 0:00	09:12:47am	New	Sensor	08042016 - Class 1.SSF
SU 4	-0.02	37,379	396211.77	4566607.86	1289.993	1.20	0.60	Uncorrected	Pro 6H	8/4/2016 0:00	08:21:35am	New	Sensor	08042016 - Class 1.SSF
SU 4	-0.02	37,378	396213.07	4566609.04	1290.083	1.20	0.60	Uncorrected	Pro 6H	8/4/2016 0:00	08:18:37am	New	Sensor	08042016 - Class 1.SSF
SU 4	-0.02	37,378	396191.33	4566601.32	1290.892	1.40	0.70	Uncorrected	Pro 6H	8/4/2016 0:00	08:42:33am	New	Sensor	08042016 - Class 1.SSF
SU 4	-0.02	37,374	396196.43	4566606.35	1291.335	1.40	0.80	Uncorrected	Pro 6H	8/4/2016 0:00	09:17:43am	New	Sensor	08042016 - Class 1.SSF
SU 4	-0.02	37,373	396194.83	4566604.58	1291.483	1.40	0.80	Uncorrected	Pro 6H	8/4/2016 0:00	09:14:19am	New	Sensor	08042016 - Class 1.SSF
SU 4	-0.02	37,372	396208.32	4566607.8	1290.192	1.20	0.60	Uncorrected	Pro 6H	8/4/2016 0:00	08:24:14am	New	Sensor	08042016 - Class 1.SSF
SU 4	-0.02	37,368	396196.58	4566604.67	1290.64	1.40	0.70	Uncorrected	Pro 6H	8/4/2016 0:00	08:54:21am	New	Sensor	08042016 - Class 1.SSF
SU 4	-0.02	37,368	396194.53	4566604.4	1291.348	1.40	0.80	Uncorrected	Pro 6H	8/4/2016 0:00	09:13:12am	New	Sensor	08042016 - Class 1.SSF
SU 4	-0.02	37,367	396201.44	4566606.59	1291.28	1.40	0.80	Uncorrected	Pro 6H	8/4/2016 0:00	09:14:03am	New	Sensor	08042016 - Class 1.SSF
SU 4	-0.02	37,364	396191.36	4566601	1290.891	1.40	0.70	Uncorrected	Pro 6H	8/4/2016 0:00	08:42:22am	New	Sensor	08042016 - Class 1.SSF
SU 4	-0.03	37,351	396193.04	4566604.71	1291.469	1.40	0.80	Uncorrected	Pro 6H	8/4/2016 0:00	09:14:55am	New	Sensor	08042016 - Class 1.SSF
SU 4	-0.03	37,348	396201.63	4566606.29	1290.316	1.20	0.60	Uncorrected	Pro 6H	8/4/2016 0:00	08:25:05am	New	Sensor	08042016 - Class 1.SSF
SU 4	-0.03	37,346	396193	4566604.62	1291.573	1.40	0.70	Uncorrected	Pro 6H	8/4/2016 0:00	09:11:52am	New	Sensor	08042016 - Class 1.SSF
SU 4	-0.03	37,340	396191.15	4566604.98	1291.527	1.40	0.80	Uncorrected	Pro 6H	8/4/2016 0:00	09:16:21am	New	Sensor	08042016 - Class 1.SSF
SU 4	-0.03	37,340	396200.36	4566607.45	1291.152	1.40	0.80	Uncorrected	Pro 6H	8/4/2016 0:00	09:17:50am	New	Sensor	08042016 - Class 1.SSF
SU 4	-0.03	37,337	396198.71	4566605.65	1291.322	1.40	0.80	Uncorrected	Pro 6H	8/4/2016 0:00	09:14:12am	New	Sensor	08042016 - Class 1.SSF
SU 4	-0.03	37,331	396196.99	4566608.92	1291.578	1.40	0.80	Uncorrected	Pro 6H	8/4/2016 0:00	09:23:34am	New	Sensor	08042016 - Class 1.SSF
SU 4	-0.03	37,327	396195.38	4566604.06	1291.538	1.40	0.70	Uncorrected	Pro 6H	8/4/2016 0:00	09:11:58am	New	Sensor	08042016 - Class 1.SSF
SU 4	-0.03	37,324	396194.33	4566603.84	1291.351	1.40	0.70	Uncorrected	Pro 6H	8/4/2016 0:00	09:12:35am	New	Sensor	08042016 - Class 1.SSF
SU 4	-0.03	37,323	396195.17	4566607.43	1291.488	1.40	0.80	Uncorrected	Pro 6H	8/4/2016 0:00	09:21:08am	New	Sensor	08042016 - Class 1.SSF
SU 4	-0.04	37,306	396197.62	4566604.74	1291.423	1.50	0.80	Uncorrected	Pro 6H	8/4/2016 0:00	09:13:03am	New	Sensor	08042016 - Class 1.SSF
SU 4	-0.04	37,297	396213.74	4566608.67	1290.077	1.20	0.60	Uncorrected	Pro 6H	8/4/2016 0:00	08:18:35am	New	Sensor	08042016 - Class 1.SSF
SU 4	-0.04	37,295	396200.85	4566605.76	1290.466	1.40	0.70	Uncorrected	Pro 6H	8/4/2016 0:00	08:54:32am	New	Sensor	08042016 - Class 1.SSF
SU 4	-0.04	37,286	396200.76	4566606.48	1291.283	1.40	0.80	Uncorrected	Pro 6H	8/4/2016 0:00	09:14:36am	New	Sensor	08042016 - Class 1.SSF
SU 4	-0.04	37,285	396191.27	4566599.96	1290.915	1.40	0.70	Uncorrected	Pro 6H	8/4/2016 0:00	08:42:24am	New	Sensor	08042016 - Class 1.SSF
SU 4	-0.04	37,283	396204.9	4566607.07	1290.306	1.20	0.60	Uncorrected	Pro 6H	8/4/2016 0:00	08:24:05am	New	Sensor	08042016 - Class 1.SSF
SU 4	-0.04	37,281	396193.09	4566605.48	1291.505	1.40	0.80	Uncorrected	Pro 6H	8/4/2016 0:00	09:17:27am	New	Sensor	08042016 - Class 1.SSF
SU 4	-0.05	37,276	396194.21	4566606.51	1291.409	1.40	0.80	Uncorrected	Pro 6H	8/4/2016 0:00	09:20:24am	New	Sensor	08042016 - Class 1.SSF
SU 4	-0.05	37,274	396195.78	4566604.63	1290.719	1.40	0.70	Uncorrected	Pro 6H	8/4/2016 0:00	08:54:15am	New	Sensor	08042016 - Class 1.SSF
SU 4	-0.05	37,272	396199.85	4566606.67	1291.247	1.40	0.80	Uncorrected	Pro 6H	8/4/2016 0:00	09:15:09am	New	Sensor	08042016 - Class 1.SSF
SU 4	-0.05	37,268	396201.79	4566606.68	1290.267	1.20	0.60	Uncorrected	Pro 6H	8/4/2016 0:00	08:25:15am	New	Sensor	08042016 - Class 1.SSF
SU 4	-0.05	37,265	396197.42	4566606.38	1291.312	1.40	0.80	Uncorrected	Pro 6H	8/4/2016 0:00	09:16:08am	New	Sensor	08042016 - Class 1.SSF
SU 4	-0.05	37,264	396193.59	4566606.21	1291.348	1.40	0.80	Uncorrected	Pro 6H	8/4/2016 0:00	09:19:09am	New	Sensor	08042016 - Class 1.SSF
SU 4	-0.05	37,246	396196.94	4566606.29	1291.328	1.40	0.80	Uncorrected	Pro 6H	8/4/2016 0:00	09:17:03am	New	Sensor	08042016 - Class 1.SSF

SU	Z-Score	CPM	Easting	Northing	MSL	PDOP	HDOP	CorrType	RcvrType	GPS_Date	GPS_Time	Update	FeatName	Datafile
SU 4	-0.05	37,245	396214.34	4566608.12	1289.845	1.20	0.60	Uncorrected	Pro 6H	8/4/2016 0:00	08:21:25am	New	Sensor	08042016 - Class 1.SSF
SU 4	-0.06	37,240	396195.44	4566609.07	1291.641	1.40	0.80	Uncorrected	Pro 6H	8/4/2016 0:00	09:23:57am	New	Sensor	08042016 - Class 1.SSF
SU 4	-0.06	37,235	396195.03	4566605.38	1291.445	1.40	0.80	Uncorrected	Pro 6H	8/4/2016 0:00	09:15:34am	New	Sensor	08042016 - Class 1.SSF
SU 4	-0.06	37,231	396208.02	4566607.65	1290.173	1.20	0.60	Uncorrected	Pro 6H	8/4/2016 0:00	08:24:51am	New	Sensor	08042016 - Class 1.SSF
SU 4	-0.06	37,226	396213.17	4566608.13	1289.906	1.20	0.60	Uncorrected	Pro 6H	8/4/2016 0:00	08:23:16am	New	Sensor	08042016 - Class 1.SSF
SU 4	-0.06	37,221	396206.05	4566607.13	1290.22	1.20	0.60	Uncorrected	Pro 6H	8/4/2016 0:00	08:23:32am	New	Sensor	08042016 - Class 1.SSF
SU 4	-0.06	37,209	396200.94	4566605.57	1291.391	1.40	0.70	Uncorrected	Pro 6H	8/4/2016 0:00	09:12:20am	New	Sensor	08042016 - Class 1.SSF
SU 4	-0.07	37,203	396197.5	4566605.59	1291.407	1.40	0.80	Uncorrected	Pro 6H	8/4/2016 0:00	09:14:30am	New	Sensor	08042016 - Class 1.SSF
SU 4	-0.07	37,203	396195.37	4566607.86	1291.409	1.40	0.80	Uncorrected	Pro 6H	8/4/2016 0:00	09:21:40am	New	Sensor	08042016 - Class 1.SSF
SU 4	-0.07	37,202	396201.12	4566605.82	1291.314	1.40	0.70	Uncorrected	Pro 6H	8/4/2016 0:00	09:12:21am	New	Sensor	08042016 - Class 1.SSF
SU 4	-0.07	37,200	396211.42	4566607.82	1290.029	1.20	0.60	Uncorrected	Pro 6H	8/4/2016 0:00	08:21:38am	New	Sensor	08042016 - Class 1.SSF
SU 4	-0.07	37,198	396200.53	4566605.84	1290.405	1.20	0.60	Uncorrected	Pro 6H	8/4/2016 0:00	08:23:46am	New	Sensor	08042016 - Class 1.SSF
SU 4	-0.07	37,191	396211.7	4566609.16	1289.917	1.30	0.70	Uncorrected	Pro 6H	8/4/2016 0:00	08:29:05am	New	Sensor	08042016 - Class 1.SSF
SU 4	-0.07	37,184	396197.66	4566604.97	1290.554	1.40	0.70	Uncorrected	Pro 6H	8/4/2016 0:00	08:53:58am	New	Sensor	08042016 - Class 1.SSF
SU 4	-0.07	37,182	396192.92	4566604.93	1291.484	1.40	0.80	Uncorrected	Pro 6H	8/4/2016 0:00	09:15:38am	New	Sensor	08042016 - Class 1.SSF
SU 4	-0.07	37,178	396201.26	4566606.15	1291.277	1.40	0.70	Uncorrected	Pro 6H	8/4/2016 0:00	09:11:33am	New	Sensor	08042016 - Class 1.SSF
SU 4	-0.07	37,175	396197.07	4566608.55	1291.476	1.40	0.80	Uncorrected	Pro 6H	8/4/2016 0:00	09:22:31am	New	Sensor	08042016 - Class 1.SSF
SU 4	-0.07	37,173	396196.03	4566605.66	1291.402	1.40	0.80	Uncorrected	Pro 6H	8/4/2016 0:00	09:15:32am	New	Sensor	08042016 - Class 1.SSF
SU 4	-0.08	37,164	396197.89	4566605.08	1291.431	1.40	0.80	Uncorrected	Pro 6H	8/4/2016 0:00	09:13:31am	New	Sensor	08042016 - Class 1.SSF
SU 4	-0.08	37,143	396195.45	4566604.86	1291.542	1.40	0.80	Uncorrected	Pro 6H	8/4/2016 0:00	09:13:43am	New	Sensor	08042016 - Class 1.SSF
SU 4	-0.08	37,137	396196.72	4566603.83	1291.562	1.40	0.70	Uncorrected	Pro 6H	8/4/2016 0:00	09:12:12am	New	Sensor	08042016 - Class 1.SSF
SU 4	-0.08	37,136	396195.84	4566604.63	1290.726	1.40	0.70	Uncorrected	Pro 6H	8/4/2016 0:00	08:54:19am	New	Sensor	08042016 - Class 1.SSF
SU 4	-0.08	37,135	396193.18	4566608.25	1290.482	1.40	0.70	Uncorrected	Pro 6H	8/4/2016 0:00	08:42:49am	New	Sensor	08042016 - Class 1.SSF
SU 4	-0.08	37,134	396194.33	4566608.68	1291.54	1.40	0.80	Uncorrected	Pro 6H	8/4/2016 0:00	09:23:19am	New	Sensor	08042016 - Class 1.SSF
SU 4	-0.08	37,131	396200.89	4566605.96	1290.474	1.40	0.70	Uncorrected	Pro 6H	8/4/2016 0:00	08:54:34am	New	Sensor	08042016 - Class 1.SSF
SU 4	-0.08	37,129	396199.38	4566606.46	1291.285	1.40	0.80	Uncorrected	Pro 6H	8/4/2016 0:00	09:15:08am	New	Sensor	08042016 - Class 1.SSF
SU 4	-0.08	37,128	396200.32	4566608.73	1290.481	1.30	0.70	Uncorrected	Pro 6H	8/4/2016 0:00	08:30:45am	New	Sensor	08042016 - Class 1.SSF
SU 4	-0.09	37,126	396198.63	4566608.98	1291.323	1.40	0.80	Uncorrected	Pro 6H	8/4/2016 0:00	09:22:55am	New	Sensor	08042016 - Class 1.SSF
SU 4	-0.09	37,124	396210.66	4566608.45	1289.926	1.20	0.60	Uncorrected	Pro 6H	8/4/2016 0:00	08:25:36am	New	Sensor	08042016 - Class 1.SSF
SU 4	-0.09	37,124	396197.46	4566607.64	1291.377	1.40	0.80	Uncorrected	Pro 6H	8/4/2016 0:00	09:20:53am	New	Sensor	08042016 - Class 1.SSF
SU 4	-0.09	37,119	396193.91	4566609.07	1291.715	1.40	0.80	Uncorrected	Pro 6H	8/4/2016 0:00	09:24:16am	New	Sensor	08042016 - Class 1.SSF
SU 4	-0.09	37,116	396198.39	4566604.42	1291.414	1.40	0.70	Uncorrected	Pro 6H	8/4/2016 0:00	09:11:41am	New	Sensor	08042016 - Class 1.SSF
SU 4	-0.09	37,110	396198.61	4566605.53	1291.371	1.40	0.80	Uncorrected	Pro 6H	8/4/2016 0:00	09:13:48am	New	Sensor	08042016 - Class 1.SSF
SU 4	-0.09	37,106	396209.28	4566607.92	1290.124	1.20	0.60	Uncorrected	Pro 6H	8/4/2016 0:00	08:24:16am	New	Sensor	08042016 - Class 1.SSF
SU 4	-0.09	37,104	396212.68	4566608.91	1290.005	1.30	0.70	Uncorrected	Pro 6H	8/4/2016 0:00	08:28:01am	New	Sensor	08042016 - Class 1.SSF
SU 4	-0.09	37,102	396195.98	4566604.64	1291.564	1.40	0.80	Uncorrected	Pro 6H	8/4/2016 0:00	09:13:34am	New	Sensor	08042016 - Class 1.SSF
SU 4	-0.09	37,099	396193.62	4566606.43	1291.474	1.40	0.80	Uncorrected	Pro 6H	8/4/2016 0:00	09:20:25am	New	Sensor	08042016 - Class 1.SSF
SU 4	-0.09	37,098	396212.3	4566608.57	1289.953	1.20	0.60	Uncorrected	Pro 6H	8/4/2016 0:00	08:25:49am	New	Sensor	08042016 - Class 1.SSF
SU 4	-0.09	37,098	396194.56	4566607.1	1291.453	1.40	0.80	Uncorrected	Pro 6H	8/4/2016 0:00	09:20:58am	New	Sensor	08042016 - Class 1.SSF
SU 4	-0.09	37,095	396193.89	4566608.6	1291.724	1.40	0.80	Uncorrected	Pro 6H	8/4/2016 0:00	09:23:42am	New	Sensor	08042016 - Class 1.SSF
SU 4	-0.09	37,093	396195.12	4566604.96	1291.505	1.40	0.80	Uncorrected	Pro 6H	8/4/2016 0:00	09:14:26am	New	Sensor	08042016 - Class 1.SSF
SU 4	-0.09	37,092	396194.58	4566604.12	1291.494	1.40	0.70	Uncorrected	Pro 6H	8/4/2016 0:00	09:11:48am	New	Sensor	08042016 - Class 1.SSF
SU 4	-0.1	37,075	396214.24	4566608.43	1290.063	1.20	0.60	Uncorrected	Pro 6H	8/4/2016 0:00	08:18:33am	New	Sensor	08042016 - Class 1.SSF
SU 4	-0.1	37,068	396213.2	4566608.98	1289.99	1.20	0.60	Uncorrected	Pro 6H	8/4/2016 0:00	08:26:57am	New	Sensor	08042016 - Class 1.SSF
SU 4	-0.1	37,056	396201.33	4566607.31	1291.151	1.40	0.80	Uncorrected	Pro 6H	8/4/2016 0:00	09:17:11am	New	Sensor	08042016 - Class 1.SSF
SU 4	-0.1	37,053	396195.56	4566607.23	1291.399	1.40	0.80	Uncorrected	Pro 6H	8/4/2016 0:00	09:20:36am	New	Sensor	08042016 - Class 1.SSF
SU 4	-0.11	37,050	396191.95	4566609.16	1291.759	1.40	0.80	Uncorrected	Pro 6H	8/4/2016 0:00	09:24:21am	New	Sensor	08042016 - Class 1.SSF
SU 4	-0.11	37,045	396200.36	4566606.78	1291.234	1.40	0.80	Uncorrected	Pro 6H	8/4/2016 0:00	09:15:17am	New	Sensor	08042016 - Class 1.SSF
SU 4	-0.11	37,043	396200.86	4566605.87	1290.465	1.40	0.70	Uncorrected	Pro 6H	8/4/2016 0:00	08:54:33am	New	Sensor	08042016 - Class 1.SSF
SU 4	-0.11	37,042	396198.54	4566605.82	1291.34	1.40	0.80	Uncorrected	Pro 6H	8/4/2016 0:00	09:14:32am	New	Sensor	08042016 - Class 1.SSF
SU 4	-0.11	37,038	396198.9	4566608.76	1291.325	1.40	0.80	Uncorrected	Pro 6H	8/4/2016 0:00	09:22:24am	New	Sensor	08042016 - Class 1.SSF
SU 4	-0.11	37,026	396192.85	4566607.24	1290.523	1.40	0.70	Uncorrected	Pro 6H	8/4/2016 0:00	08:42:03am	New	Sensor	08042016 - Class 1.SSF

SU	Z-Score	CPM	Easting	Northing	MSL	PDOP	HDOP	CorrType	RcvrType	GPS_Date	GPS_Time	Update	FeatName	Datafile
SU 4	-0.11	37,022	396192.59	4566606.68	1290.514	1.40	0.70	Uncorrected	Pro 6H	8/4/2016 0:00	08:42:46am	New	Sensor	08042016 - Class 1.SSF
SU 4	-0.11	37,021	396193.5	4566606.89	1291.51	1.40	0.80	Uncorrected	Pro 6H	8/4/2016 0:00	09:21:00am	New	Sensor	08042016 - Class 1.SSF
SU 4	-0.11	37,021	396200.21	4566608.6	1291.295	1.40	0.80	Uncorrected	Pro 6H	8/4/2016 0:00	09:22:21am	New	Sensor	08042016 - Class 1.SSF
SU 4	-0.11	37,017	396195.75	4566604.57	1290.726	1.40	0.70	Uncorrected	Pro 6H	8/4/2016 0:00	08:54:17am	New	Sensor	08042016 - Class 1.SSF
SU 4	-0.12	37,009	396206.52	4566607.33	1290.291	1.20	0.60	Uncorrected	Pro 6H	8/4/2016 0:00	08:21:53am	New	Sensor	08042016 - Class 1.SSF
SU 4	-0.12	37,006	396192.57	4566606.29	1291.485	1.40	0.80	Uncorrected	Pro 6H	8/4/2016 0:00	09:20:27am	New	Sensor	08042016 - Class 1.SSF
SU 4	-0.12	37,005	396199.98	4566608.86	1291.288	1.40	0.80	Uncorrected	Pro 6H	8/4/2016 0:00	09:22:22am	New	Sensor	08042016 - Class 1.SSF
SU 4	-0.12	36,995	396195.48	4566604.5	1291.518	1.40	0.80	Uncorrected	Pro 6H	8/4/2016 0:00	09:13:35am	New	Sensor	08042016 - Class 1.SSF
SU 4	-0.12	36,994	396200.03	4566604.85	1291.488	1.40	0.70	Uncorrected	Pro 6H	8/4/2016 0:00	09:12:18am	New	Sensor	08042016 - Class 1.SSF
SU 4	-0.12	36,990	396207.72	4566608.03	1290.169	1.20	0.60	Uncorrected	Pro 6H	8/4/2016 0:00	08:25:29am	New	Sensor	08042016 - Class 1.SSF
SU 4	-0.12	36,990	396209.12	4566608.27	1290.111	1.20	0.60	Uncorrected	Pro 6H	8/4/2016 0:00	08:25:32am	New	Sensor	08042016 - Class 1.SSF
SU 4	-0.12	36,987	396195.56	4566603.93	1291.31	1.40	0.70	Uncorrected	Pro 6H	8/4/2016 0:00	09:12:32am	New	Sensor	08042016 - Class 1.SSF
SU 4	-0.12	36,976	396201.59	4566606.57	1291.284	1.40	0.80	Uncorrected	Pro 6H	8/4/2016 0:00	09:14:05am	New	Sensor	08042016 - Class 1.SSF
SU 4	-0.12	36,975	396199.44	4566605.88	1291.304	1.40	0.80	Uncorrected	Pro 6H	8/4/2016 0:00	09:14:11am	New	Sensor	08042016 - Class 1.SSF
SU 4	-0.13	36,972	396214.32	4566608.09	1289.843	1.20	0.60	Uncorrected	Pro 6H	8/4/2016 0:00	08:21:22am	New	Sensor	08042016 - Class 1.SSF
SU 4	-0.13	36,967	396201.32	4566606.15	1290.315	1.20	0.60	Uncorrected	Pro 6H	8/4/2016 0:00	08:25:06am	New	Sensor	08042016 - Class 1.SSF
SU 4	-0.13	36,964	396194.04	4566606.97	1291.47	1.40	0.80	Uncorrected	Pro 6H	8/4/2016 0:00	09:20:59am	New	Sensor	08042016 - Class 1.SSF
SU 4	-0.13	36,963	396195.08	4566604.24	1291.435	1.40	0.70	Uncorrected	Pro 6H	8/4/2016 0:00	09:12:41am	New	Sensor	08042016 - Class 1.SSF
SU 4	-0.13	36,952	396193.9	4566604.54	1291.552	1.40	0.80	Uncorrected	Pro 6H	8/4/2016 0:00	09:13:40am	New	Sensor	08042016 - Class 1.SSF
SU 4	-0.13	36,951	396196.14	4566603.98	1291.303	1.40	0.70	Uncorrected	Pro 6H	8/4/2016 0:00	09:12:31am	New	Sensor	08042016 - Class 1.SSF
SU 4	-0.13	36,942	396200.24	4566606.79	1291.238	1.40	0.80	Uncorrected	Pro 6H	8/4/2016 0:00	09:15:16am	New	Sensor	08042016 - Class 1.SSF
SU 4	-0.13	36,941	396195.34	4566605.94	1291.353	1.40	0.80	Uncorrected	Pro 6H	8/4/2016 0:00	09:17:23am	New	Sensor	08042016 - Class 1.SSF
SU 4	-0.13	36,939	396193.17	4566608.21	1291.614	1.40	0.80	Uncorrected	Pro 6H	8/4/2016 0:00	09:23:14am	New	Sensor	08042016 - Class 1.SSF
SU 4	-0.13	36,938	396205.44	4566606.88	1290.294	1.20	0.60	Uncorrected	Pro 6H	8/4/2016 0:00	08:21:56am	New	Sensor	08042016 - Class 1.SSF
SU 4	-0.14	36,929	396194.33	4566606.63	1291.263	1.40	0.80	Uncorrected	Pro 6H	8/4/2016 0:00	09:19:50am	New	Sensor	08042016 - Class 1.SSF
SU 4	-0.14	36,918	396207.01	4566607.41	1290.289	1.20	0.60	Uncorrected	Pro 6H	8/4/2016 0:00	08:21:52am	New	Sensor	08042016 - Class 1.SSF
SU 4	-0.14	36,908	396199.5	4566609.03	1291.455	1.40	0.80	Uncorrected	Pro 6H	8/4/2016 0:00	09:23:28am	New	Sensor	08042016 - Class 1.SSF
SU 4	-0.14	36,906	396200.63	4566606.37	1290.309	1.20	0.60	Uncorrected	Pro 6H	8/4/2016 0:00	08:25:12am	New	Sensor	08042016 - Class 1.SSF
SU 4	-0.14	36,904	396201.38	4566607.71	1291.184	1.40	0.80	Uncorrected	Pro 6H	8/4/2016 0:00	09:18:06am	New	Sensor	08042016 - Class 1.SSF
SU 4	-0.14	36,904	396194.82	4566606.64	1291.361	1.40	0.80	Uncorrected	Pro 6H	8/4/2016 0:00	09:20:23am	New	Sensor	08042016 - Class 1.SSF
SU 4	-0.15	36,896	396196.44	4566606.14	1291.323	1.40	0.80	Uncorrected	Pro 6H	8/4/2016 0:00	09:16:10am	New	Sensor	08042016 - Class 1.SSF
SU 4	-0.15	36,896	396198.02	4566607.75	1291.351	1.40	0.80	Uncorrected	Pro 6H	8/4/2016 0:00	09:20:52am	New	Sensor	08042016 - Class 1.SSF
SU 4	-0.15	36,893	396191.24	4566605.94	1291.442	1.40	0.80	Uncorrected	Pro 6H	8/4/2016 0:00	09:19:05am	New	Sensor	08042016 - Class 1.SSF
SU 4	-0.15	36,893	396192.76	4566607.73	1291.581	1.40	0.80	Uncorrected	Pro 6H	8/4/2016 0:00	09:22:08am	New	Sensor	08042016 - Class 1.SSF
SU 4	-0.15	36,886	396202.98	4566606.27	1290.345	1.20	0.60	Uncorrected	Pro 6H	8/4/2016 0:00	08:22:02am	New	Sensor	08042016 - Class 1.SSF
SU 4	-0.15	36,884	396195.9	4566605.97	1291.33	1.40	0.80	Uncorrected	Pro 6H	8/4/2016 0:00	09:16:11am	New	Sensor	08042016 - Class 1.SSF
SU 4	-0.15	36,879	396194.39	4566605.67	1291.407	1.40	0.80	Uncorrected	Pro 6H	8/4/2016 0:00	09:15:43am	New	Sensor	08042016 - Class 1.SSF
SU 4	-0.15	36,870	396209.44	4566607.62	1290.184	1.20	0.60	Uncorrected	Pro 6H	8/4/2016 0:00	08:23:25am	New	Sensor	08042016 - Class 1.SSF
SU 4	-0.15	36,866	396197.66	4566607.94	1291.383	1.40	0.80	Uncorrected	Pro 6H	8/4/2016 0:00	09:21:12am	New	Sensor	08042016 - Class 1.SSF
SU 4	-0.15	36,864	396199.72	4566608.42	1291.252	1.40	0.80	Uncorrected	Pro 6H	8/4/2016 0:00	09:21:47am	New	Sensor	08042016 - Class 1.SSF
SU 4	-0.16	36,853	396198.6	4566605.37	1291.243	1.40	0.80	Uncorrected	Pro 6H	8/4/2016 0:00	09:13:19am	New	Sensor	08042016 - Class 1.SSF
SU 4	-0.16	36,853	396197	4566606.48	1291.32	1.40	0.80	Uncorrected	Pro 6H	8/4/2016 0:00	09:17:44am	New	Sensor	08042016 - Class 1.SSF
SU 4	-0.16	36,852	396195.05	4566604.47	1291.387	1.40	0.80	Uncorrected	Pro 6H	8/4/2016 0:00	09:13:13am	New	Sensor	08042016 - Class 1.SSF
SU 4	-0.16	36,850	396201.44	4566606.11	1291.313	1.40	0.80	Uncorrected	Pro 6H	8/4/2016 0:00	09:13:24am	New	Sensor	08042016 - Class 1.SSF
SU 4	-0.16	36,847	396208.18	4566608.08	1290.14	1.20	0.60	Uncorrected	Pro 6H	8/4/2016 0:00	08:25:30am	New	Sensor	08042016 - Class 1.SSF
SU 4	-0.16	36,845	396194.97	4566604.65	1290.633	1.40	0.70	Uncorrected	Pro 6H	8/4/2016 0:00	08:54:04am	New	Sensor	08042016 - Class 1.SSF
SU 4	-0.16	36,841	396201.59	4566606.71	1291.319	1.40	0.80	Uncorrected	Pro 6H	8/4/2016 0:00	09:13:59am	New	Sensor	08042016 - Class 1.SSF
SU 4	-0.16	36,834	396213.42	4566608.89	1290.071	1.20	0.60	Uncorrected	Pro 6H	8/4/2016 0:00	08:18:36am	New	Sensor	08042016 - Class 1.SSF
SU 4	-0.17	36,822	396196.81	4566606.75	1291.265	1.40	0.80	Uncorrected	Pro 6H	8/4/2016 0:00	09:19:14am	New	Sensor	08042016 - Class 1.SSF
SU 4	-0.17	36,816	396199.23	4566608.44	1291.275	1.40	0.80	Uncorrected	Pro 6H	8/4/2016 0:00	09:21:46am	New	Sensor	08042016 - Class 1.SSF
SU 4	-0.17	36,815	396197.01	4566607.16	1291.343	1.40	0.80	Uncorrected	Pro 6H	8/4/2016 0:00	09:20:19am	New	Sensor	08042016 - Class 1.SSF
SU 4	-0.17	36,813	396192.27	4566606.9	1291.542	1.40	0.80	Uncorrected	Pro 6H	8/4/2016 0:00	09:21:03am	New	Sensor	08042016 - Class 1.SSF

SU	Z-Score	CPM	Easting	Northing	MSL	PDOP	HDOP	CorrType	RcvrType	GPS_Date	GPS_Time	Update	FeatName	Datafile
SU 4	-0.17	36,803	396200.04	4566608.59	1291.31	1.40	0.80	Uncorrected	Pro 6H	8/4/2016 0:00	09:21:54am	New	Sensor	08042016 - Class 1.SSF
SU 4	-0.17	36,799	396196.23	4566603.74	1291.564	1.40	0.70	Uncorrected	Pro 6H	8/4/2016 0:00	09:12:03am	New	Sensor	08042016 - Class 1.SSF
SU 4	-0.17	36,794	396191.52	4566601.67	1290.858	1.40	0.70	Uncorrected	Pro 6H	8/4/2016 0:00	08:42:34am	New	Sensor	08042016 - Class 1.SSF
SU 4	-0.18	36,778	396200.43	4566604.85	1291.448	1.40	0.70	Uncorrected	Pro 6H	8/4/2016 0:00	09:11:37am	New	Sensor	08042016 - Class 1.SSF
SU 4	-0.18	36,771	396195.06	4566604.27	1291.417	1.40	0.70	Uncorrected	Pro 6H	8/4/2016 0:00	09:12:39am	New	Sensor	08042016 - Class 1.SSF
SU 4	-0.18	36,771	396196.32	4566605.65	1291.429	1.40	0.80	Uncorrected	Pro 6H	8/4/2016 0:00	09:15:03am	New	Sensor	08042016 - Class 1.SSF
SU 4	-0.18	36,769	396196.24	4566606.67	1291.303	1.40	0.80	Uncorrected	Pro 6H	8/4/2016 0:00	09:19:13am	New	Sensor	08042016 - Class 1.SSF
SU 4	-0.18	36,768	396193.96	4566606.17	1291.282	1.40	0.80	Uncorrected	Pro 6H	8/4/2016 0:00	09:19:37am	New	Sensor	08042016 - Class 1.SSF
SU 4	-0.18	36,767	396212.13	4566608.51	1289.911	1.20	0.60	Uncorrected	Pro 6H	8/4/2016 0:00	08:25:39am	New	Sensor	08042016 - Class 1.SSF
SU 4	-0.18	36,763	396197.75	4566607	1291.268	1.40	0.80	Uncorrected	Pro 6H	8/4/2016 0:00	09:19:30am	New	Sensor	08042016 - Class 1.SSF
SU 4	-0.18	36,758	396198.15	4566606.74	1291.259	1.40	0.80	Uncorrected	Pro 6H	8/4/2016 0:00	09:17:46am	New	Sensor	08042016 - Class 1.SSF
SU 4	-0.18	36,752	396193.02	4566604.82	1290.656	1.40	0.70	Uncorrected	Pro 6H	8/4/2016 0:00	08:54:09am	New	Sensor	08042016 - Class 1.SSF
SU 4	-0.18	36,749	396194.83	4566604.12	1291.46	1.40	0.70	Uncorrected	Pro 6H	8/4/2016 0:00	09:11:57am	New	Sensor	08042016 - Class 1.SSF
SU 4	-0.19	36,738	396192.5	4566608.25	1291.757	1.40	0.80	Uncorrected	Pro 6H	8/4/2016 0:00	09:23:50am	New	Sensor	08042016 - Class 1.SSF
SU 4	-0.19	36,726	396212.66	4566608.05	1289.926	1.20	0.60	Uncorrected	Pro 6H	8/4/2016 0:00	08:23:17am	New	Sensor	08042016 - Class 1.SSF
SU 4	-0.19	36,723	396193.56	4566607.57	1291.496	1.40	0.80	Uncorrected	Pro 6H	8/4/2016 0:00	09:21:37am	New	Sensor	08042016 - Class 1.SSF
SU 4	-0.19	36,709	396198.32	4566608.67	1291.365	1.40	0.80	Uncorrected	Pro 6H	8/4/2016 0:00	09:22:25am	New	Sensor	08042016 - Class 1.SSF
SU 4	-0.2	36,704	396192.72	4566607.94	1291.624	1.40	0.80	Uncorrected	Pro 6H	8/4/2016 0:00	09:22:44am	New	Sensor	08042016 - Class 1.SSF
SU 4	-0.2	36,700	396197.16	4566606.29	1291.305	1.40	0.80	Uncorrected	Pro 6H	8/4/2016 0:00	09:17:20am	New	Sensor	08042016 - Class 1.SSF
SU 4	-0.2	36,697	396213.38	4566608.52	1289.881	1.20	0.60	Uncorrected	Pro 6H	8/4/2016 0:00	08:25:46am	New	Sensor	08042016 - Class 1.SSF
SU 4	-0.2	36,691	396193.57	4566604.29	1291.57	1.40	0.80	Uncorrected	Pro 6H	8/4/2016 0:00	09:13:39am	New	Sensor	08042016 - Class 1.SSF
SU 4	-0.2	36,688	396198.09	4566607.38	1291.306	1.40	0.80	Uncorrected	Pro 6H	8/4/2016 0:00	09:20:17am	New	Sensor	08042016 - Class 1.SSF
SU 4	-0.2	36,685	396201.22	4566607.63	1291.161	1.40	0.80	Uncorrected	Pro 6H	8/4/2016 0:00	09:18:38am	New	Sensor	08042016 - Class 1.SSF
SU 4	-0.2	36,682	396210.49	4566607.71	1290.104	1.20	0.60	Uncorrected	Pro 6H	8/4/2016 0:00	08:21:41am	New	Sensor	08042016 - Class 1.SSF
SU 4	-0.2	36,675	396213.07	4566608.9	1290.008	1.20	0.60	Uncorrected	Pro 6H	8/4/2016 0:00	08:26:56am	New	Sensor	08042016 - Class 1.SSF
SU 4	-0.2	36,674	396193.5	4566606.03	1291.406	1.40	0.80	Uncorrected	Pro 6H	8/4/2016 0:00	09:17:38am	New	Sensor	08042016 - Class 1.SSF
SU 4	-0.2	36,673	396194.28	4566604.43	1291.482	1.40	0.80	Uncorrected	Pro 6H	8/4/2016 0:00	09:14:20am	New	Sensor	08042016 - Class 1.SSF
SU 4	-0.2	36,672	396193	4566608.39	1291.748	1.40	0.80	Uncorrected	Pro 6H	8/4/2016 0:00	09:23:49am	New	Sensor	08042016 - Class 1.SSF
SU 4	-0.2	36,671	396201.45	4566607.43	1291.151	1.40	0.80	Uncorrected	Pro 6H	8/4/2016 0:00	09:16:01am	New	Sensor	08042016 - Class 1.SSF
SU 4	-0.21	36,665	396201.37	4566607.12	1291.196	1.40	0.80	Uncorrected	Pro 6H	8/4/2016 0:00	09:15:19am	New	Sensor	08042016 - Class 1.SSF
SU 4	-0.21	36,664	396214.15	4566608.67	1289.915	1.20	0.60	Uncorrected	Pro 6H	8/4/2016 0:00	08:18:06am	New	Sensor	08042016 - Class 1.SSF
SU 4	-0.21	36,661	396200.53	4566607.17	1290.384	1.20	0.60	Uncorrected	Pro 6H	8/4/2016 0:00	08:26:19am	New	Sensor	08042016 - Class 1.SSF
SU 4	-0.21	36,660	396196.26	4566605.29	1291.471	1.40	0.80	Uncorrected	Pro 6H	8/4/2016 0:00	09:14:28am	New	Sensor	08042016 - Class 1.SSF
SU 4	-0.21	36,660	396194.17	4566607.71	1291.464	1.40	0.80	Uncorrected	Pro 6H	8/4/2016 0:00	09:21:38am	New	Sensor	08042016 - Class 1.SSF
SU 4	-0.21	36,659	396210.77	4566608.15	1289.926	1.20	0.60	Uncorrected	Pro 6H	8/4/2016 0:00	08:24:24am	New	Sensor	08042016 - Class 1.SSF
SU 4	-0.21	36,658	396197.47	4566608.45	1291.446	1.40	0.80	Uncorrected	Pro 6H	8/4/2016 0:00	09:22:33am	New	Sensor	08042016 - Class 1.SSF
SU 4	-0.21	36,656	396208.42	4566607.49	1290.215	1.20	0.60	Uncorrected	Pro 6H	8/4/2016 0:00	08:21:48am	New	Sensor	08042016 - Class 1.SSF
SU 4	-0.21	36,656	396194.29	4566605.61	1291.371	1.40	0.80	Uncorrected	Pro 6H	8/4/2016 0:00	09:16:14am	New	Sensor	08042016 - Class 1.SSF
SU 4	-0.21	36,655	396198.38	4566607.08	1291.258	1.40	0.80	Uncorrected	Pro 6H	8/4/2016 0:00	09:19:29am	New	Sensor	08042016 - Class 1.SSF
SU 4	-0.21	36,648	396197.32	4566605.98	1291.376	1.40	0.80	Uncorrected	Pro 6H	8/4/2016 0:00	09:15:30am	New	Sensor	08042016 - Class 1.SSF
SU 4	-0.21	36,644	396193.68	4566608.28	1291.578	1.40	0.80	Uncorrected	Pro 6H	8/4/2016 0:00	09:22:46am	New	Sensor	08042016 - Class 1.SSF
SU 4	-0.21	36,642	396197.41	4566607.59	1291.292	1.40	0.80	Uncorrected	Pro 6H	8/4/2016 0:00	09:20:39am	New	Sensor	08042016 - Class 1.SSF
SU 4	-0.22	36,629	396213.69	4566608.5	1289.844	1.20	0.60	Uncorrected	Pro 6H	8/4/2016 0:00	08:25:45am	New	Sensor	08042016 - Class 1.SSF
SU 4	-0.22	36,625	396200.34	4566606.14	1290.293	1.20	0.60	Uncorrected	Pro 6H	8/4/2016 0:00	08:25:11am	New	Sensor	08042016 - Class 1.SSF
SU 4	-0.22	36,622	396199.62	4566605.06	1291.378	1.40	0.70	Uncorrected	Pro 6H	8/4/2016 0:00	09:12:53am	New	Sensor	08042016 - Class 1.SSF
SU 4	-0.22	36,620	396201.4	4566607.66	1291.15	1.40	0.80	Uncorrected	Pro 6H	8/4/2016 0:00	09:18:33am	New	Sensor	08042016 - Class 1.SSF
SU 4	-0.22	36,619	396194.74	4566608.44	1291.535	1.40	0.80	Uncorrected	Pro 6H	8/4/2016 0:00	09:23:11am	New	Sensor	08042016 - Class 1.SSF
SU 4	-0.22	36,618	396201.45	4566605.8	1290.406	1.20	0.60	Uncorrected	Pro 6H	8/4/2016 0:00	08:22:05am	New	Sensor	08042016 - Class 1.SSF
SU 4	-0.22	36,618	396199.42	4566604.62	1291.476	1.40	0.70	Uncorrected	Pro 6H	8/4/2016 0:00	09:12:17am	New	Sensor	08042016 - Class 1.SSF
SU 4	-0.22	36,616	396201.03	4566606.43	1290.307	1.20	0.60	Uncorrected	Pro 6H	8/4/2016 0:00	08:25:13am	New	Sensor	08042016 - Class 1.SSF
SU 4	-0.22	36,614	396197.15	4566603.82	1291.602	1.40	0.70	Uncorrected	Pro 6H	8/4/2016 0:00	09:12:13am	New	Sensor	08042016 - Class 1.SSF
SU 4	-0.22	36,610	396192.35	4566606.29	1290.562	1.40	0.70	Uncorrected	Pro 6H	8/4/2016 0:00	08:42:06am	New	Sensor	08042016 - Class 1.SSF

SU	Z-Score	CPM	Easting	Northing	MSL	PDOP	HDOP	CorrType	RcvrType	GPS_Date	GPS_Time	Update	FeatName	Datafile
SU 4	-0.22	36,610	396198.09	4566607.69	1291.301	1.40	0.80	Uncorrected	Pro 6H	8/4/2016 0:00	09:20:40am	New	Sensor	08042016 - Class 1.SSF
SU 4	-0.22	36,607	396200.32	4566605.5	1291.379	1.40	0.70	Uncorrected	Pro 6H	8/4/2016 0:00	09:12:23am	New	Sensor	08042016 - Class 1.SSF
SU 4	-0.22	36,601	396198.01	4566605.36	1291.411	1.40	0.80	Uncorrected	Pro 6H	8/4/2016 0:00	09:13:47am	New	Sensor	08042016 - Class 1.SSF
SU 4	-0.23	36,584	396200.19	4566606.27	1291.278	1.40	0.80	Uncorrected	Pro 6H	8/4/2016 0:00	09:14:35am	New	Sensor	08042016 - Class 1.SSF
SU 4	-0.23	36,581	396212.51	4566608.51	1289.896	1.20	0.60	Uncorrected	Pro 6H	8/4/2016 0:00	08:25:40am	New	Sensor	08042016 - Class 1.SSF
SU 4	-0.23	36,577	396197.46	4566605.06	1291.281	1.40	0.80	Uncorrected	Pro 6H	8/4/2016 0:00	09:13:17am	New	Sensor	08042016 - Class 1.SSF
SU 4	-0.23	36,570	396198.58	4566606.58	1291.227	1.40	0.80	Uncorrected	Pro 6H	8/4/2016 0:00	09:16:06am	New	Sensor	08042016 - Class 1.SSF
SU 4	-0.23	36,566	396197.03	4566604.58	1291.422	1.50	0.80	Uncorrected	Pro 6H	8/4/2016 0:00	09:13:04am	New	Sensor	08042016 - Class 1.SSF
SU 4	-0.23	36,565	396200.45	4566605.58	1291.363	1.40	0.70	Uncorrected	Pro 6H	8/4/2016 0:00	09:12:58am	New	Sensor	08042016 - Class 1.SSF
SU 4	-0.24	36,553	396193.21	4566608.1	1290.457	1.40	0.70	Uncorrected	Pro 6H	8/4/2016 0:00	08:41:59am	New	Sensor	08042016 - Class 1.SSF
SU 4	-0.24	36,551	396196.44	4566604.97	1291.472	1.40	0.80	Uncorrected	Pro 6H	8/4/2016 0:00	09:14:16am	New	Sensor	08042016 - Class 1.SSF
SU 4	-0.24	36,543	396193.76	4566606.83	1291.417	1.40	0.80	Uncorrected	Pro 6H	8/4/2016 0:00	09:20:33am	New	Sensor	08042016 - Class 1.SSF
SU 4	-0.24	36,536	396197.28	4566604.99	1290.583	1.40	0.70	Uncorrected	Pro 6H	8/4/2016 0:00	08:53:59am	New	Sensor	08042016 - Class 1.SSF
SU 4	-0.24	36,533	396199.98	4566605.7	1291.253	1.40	0.80	Uncorrected	Pro 6H	8/4/2016 0:00	09:13:21am	New	Sensor	08042016 - Class 1.SSF
SU 4	-0.24	36,532	396201.38	4566607.67	1291.158	1.40	0.80	Uncorrected	Pro 6H	8/4/2016 0:00	09:18:29am	New	Sensor	08042016 - Class 1.SSF
SU 4	-0.24	36,531	396200.27	4566606.81	1291.244	1.40	0.80	Uncorrected	Pro 6H	8/4/2016 0:00	09:15:15am	New	Sensor	08042016 - Class 1.SSF
SU 4	-0.24	36,528	396199.13	4566606.89	1291.216	1.40	0.80	Uncorrected	Pro 6H	8/4/2016 0:00	09:17:07am	New	Sensor	08042016 - Class 1.SSF
SU 4	-0.24	36,527	396192.61	4566606.58	1291.476	1.40	0.80	Uncorrected	Pro 6H	8/4/2016 0:00	09:20:31am	New	Sensor	08042016 - Class 1.SSF
SU 4	-0.24	36,525	396201.71	4566606.28	1291.241	1.40	0.80	Uncorrected	Pro 6H	8/4/2016 0:00	09:13:55am	New	Sensor	08042016 - Class 1.SSF
SU 4	-0.24	36,521	396201	4566606	1291.264	1.40	0.80	Uncorrected	Pro 6H	8/4/2016 0:00	09:13:23am	New	Sensor	08042016 - Class 1.SSF
SU 4	-0.24	36,520	396196.06	4566609.16	1291.657	1.40	0.80	Uncorrected	Pro 6H	8/4/2016 0:00	09:23:58am	New	Sensor	08042016 - Class 1.SSF
SU 4	-0.25	36,513	396211.91	4566608.71	1290.007	1.20	0.60	Uncorrected	Pro 6H	8/4/2016 0:00	08:26:53am	New	Sensor	08042016 - Class 1.SSF
SU 4	-0.25	36,503	396195.58	4566604.24	1291.416	1.50	0.80	Uncorrected	Pro 6H	8/4/2016 0:00	09:13:07am	New	Sensor	08042016 - Class 1.SSF
SU 4	-0.25	36,501	396204.63	4566606.56	1290.319	1.20	0.60	Uncorrected	Pro 6H	8/4/2016 0:00	08:21:58am	New	Sensor	08042016 - Class 1.SSF
SU 4	-0.25	36,501	396200.39	4566606.84	1291.241	1.40	0.80	Uncorrected	Pro 6H	8/4/2016 0:00	09:15:12am	New	Sensor	08042016 - Class 1.SSF
SU 4	-0.25	36,497	396193.86	4566604.74	1290.658	1.40	0.70	Uncorrected	Pro 6H	8/4/2016 0:00	08:54:11am	New	Sensor	08042016 - Class 1.SSF
SU 4	-0.25	36,497	396197	4566608.16	1291.361	1.40	0.80	Uncorrected	Pro 6H	8/4/2016 0:00	09:22:15am	New	Sensor	08042016 - Class 1.SSF
SU 4	-0.25	36,495	396196.81	4566605.47	1291.426	1.40	0.80	Uncorrected	Pro 6H	8/4/2016 0:00	09:14:29am	New	Sensor	08042016 - Class 1.SSF
SU 4	-0.25	36,492	396200.46	4566607.27	1291.198	1.40	0.80	Uncorrected	Pro 6H	8/4/2016 0:00	09:17:14am	New	Sensor	08042016 - Class 1.SSF
SU 4	-0.25	36,490	396201.41	4566607.68	1291.159	1.40	0.80	Uncorrected	Pro 6H	8/4/2016 0:00	09:18:17am	New	Sensor	08042016 - Class 1.SSF
SU 4	-0.25	36,490	396193.35	4566607.2	1291.622	1.40	0.80	Uncorrected	Pro 6H	8/4/2016 0:00	09:21:33am	New	Sensor	08042016 - Class 1.SSF
SU 4	-0.26	36,476	396191.94	4566605.75	1291.325	1.40	0.80	Uncorrected	Pro 6H	8/4/2016 0:00	09:19:41am	New	Sensor	08042016 - Class 1.SSF
SU 4	-0.26	36,471	396197.01	4566608.77	1291.436	1.40	0.80	Uncorrected	Pro 6H	8/4/2016 0:00	09:23:07am	New	Sensor	08042016 - Class 1.SSF
SU 4	-0.26	36,470	396199.4	4566605.1	1291.392	1.40	0.70	Uncorrected	Pro 6H	8/4/2016 0:00	09:13:00am	New	Sensor	08042016 - Class 1.SSF
SU 4	-0.26	36,461	396212.79	4566608.21	1289.846	1.20	0.60	Uncorrected	Pro 6H	8/4/2016 0:00	08:24:33am	New	Sensor	08042016 - Class 1.SSF
SU 4	-0.26	36,460	396211.27	4566608.13	1289.916	1.20	0.60	Uncorrected	Pro 6H	8/4/2016 0:00	08:24:30am	New	Sensor	08042016 - Class 1.SSF
SU 4	-0.26	36,460	396200.3	4566607.07	1291.16	1.40	0.80	Uncorrected	Pro 6H	8/4/2016 0:00	09:17:09am	New	Sensor	08042016 - Class 1.SSF
SU 4	-0.26	36,460	396194.47	4566607.9	1291.505	1.40	0.80	Uncorrected	Pro 6H	8/4/2016 0:00	09:22:11am	New	Sensor	08042016 - Class 1.SSF
SU 4	-0.26	36,458	396196.45	4566608.4	1291.478	1.40	0.80	Uncorrected	Pro 6H	8/4/2016 0:00	09:22:36am	New	Sensor	08042016 - Class 1.SSF
SU 4	-0.26	36,457	396206.38	4566608.26	1290.259	1.30	0.70	Uncorrected	Pro 6H	8/4/2016 0:00	08:27:43am	New	Sensor	08042016 - Class 1.SSF
SU 4	-0.26	36,456	396193.9	4566608.65	1291.602	1.40	0.80	Uncorrected	Pro 6H	8/4/2016 0:00	09:23:18am	New	Sensor	08042016 - Class 1.SSF
SU 4	-0.26	36,454	396196.16	4566608.86	1291.494	1.40	0.80	Uncorrected	Pro 6H	8/4/2016 0:00	09:23:22am	New	Sensor	08042016 - Class 1.SSF
SU 4	-0.26	36,453	396195.65	4566604.62	1291.426	1.40	0.80	Uncorrected	Pro 6H	8/4/2016 0:00	09:13:14am	New	Sensor	08042016 - Class 1.SSF
SU 4	-0.26	36,446	396199.92	4566605.56	1290.481	1.40	0.70	Uncorrected	Pro 6H	8/4/2016 0:00	08:54:28am	New	Sensor	08042016 - Class 1.SSF
SU 4	-0.26	36,446	396195.11	4566607.55	1291.522	1.40	0.80	Uncorrected	Pro 6H	8/4/2016 0:00	09:21:30am	New	Sensor	08042016 - Class 1.SSF
SU 4	-0.26	36,443	396200.27	4566606.84	1291.243	1.40	0.80	Uncorrected	Pro 6H	8/4/2016 0:00	09:15:14am	New	Sensor	08042016 - Class 1.SSF
SU 4	-0.26	36,441	396201.24	4566606.58	1291.291	1.40	0.80	Uncorrected	Pro 6H	8/4/2016 0:00	09:14:37am	New	Sensor	08042016 - Class 1.SSF
SU 4	-0.27	36,440	396195.53	4566606.82	1291.256	1.40	0.80	Uncorrected	Pro 6H	8/4/2016 0:00	09:19:52am	New	Sensor	08042016 - Class 1.SSF
SU 4	-0.27	36,439	396201.06	4566605.84	1290.418	1.40	0.70	Uncorrected	Pro 6H	8/4/2016 0:00	08:53:48am	New	Sensor	08042016 - Class 1.SSF
SU 4	-0.27	36,437	396200.93	4566607.32	1291.158	1.40	0.80	Uncorrected	Pro 6H	8/4/2016 0:00	09:16:02am	New	Sensor	08042016 - Class 1.SSF
SU 4	-0.27	36,435	396198.89	4566604.42	1291.482	1.40	0.70	Uncorrected	Pro 6H	8/4/2016 0:00	09:12:16am	New	Sensor	08042016 - Class 1.SSF
SU 4	-0.27	36,430	396200.77	4566607.8	1291.074	1.40	0.80	Uncorrected	Pro 6H	8/4/2016 0:00	09:20:01am	New	Sensor	08042016 - Class 1.SSF

SU	Z-Score	CPM	Easting	Northing	MSL	PDOP	HDOP	CorrType	RcvrType	GPS_Date	GPS_Time	Update	FeatName	Datafile
SU 4	-0.27	36,427	396208.4	4566609.03	1290.126	1.30	0.70	Uncorrected	Pro 6H	8/4/2016 0:00	08:29:20am	New	Sensor	08042016 - Class 1.SSF
SU 4	-0.27	36,426	396209.88	4566608	1290.092	1.20	0.60	Uncorrected	Pro 6H	8/4/2016 0:00	08:24:17am	New	Sensor	08042016 - Class 1.SSF
SU 4	-0.27	36,422	396212.85	4566608.67	1290.012	1.20	0.60	Uncorrected	Pro 6H	8/4/2016 0:00	08:26:55am	New	Sensor	08042016 - Class 1.SSF
SU 4	-0.27	36,419	396201.13	4566608.04	1291.179	1.40	0.80	Uncorrected	Pro 6H	8/4/2016 0:00	09:20:10am	New	Sensor	08042016 - Class 1.SSF
SU 4	-0.27	36,415	396196.52	4566606.21	1291.306	1.40	0.80	Uncorrected	Pro 6H	8/4/2016 0:00	09:17:21am	New	Sensor	08042016 - Class 1.SSF
SU 4	-0.27	36,413	396192.71	4566607.16	1291.592	1.40	0.80	Uncorrected	Pro 6H	8/4/2016 0:00	09:21:35am	New	Sensor	08042016 - Class 1.SSF
SU 4	-0.27	36,408	396193.03	4566607.62	1290.478	1.40	0.70	Uncorrected	Pro 6H	8/4/2016 0:00	08:42:00am	New	Sensor	08042016 - Class 1.SSF
SU 4	-0.27	36,405	396193.73	4566606.03	1291.409	1.40	0.80	Uncorrected	Pro 6H	8/4/2016 0:00	09:18:54am	New	Sensor	08042016 - Class 1.SSF
SU 4	-0.27	36,404	396200.1	4566607.53	1290.392	1.30	0.70	Uncorrected	Pro 6H	8/4/2016 0:00	08:28:35am	New	Sensor	08042016 - Class 1.SSF
SU 4	-0.28	36,402	396194.27	4566605.77	1291.389	1.40	0.80	Uncorrected	Pro 6H	8/4/2016 0:00	09:16:58am	New	Sensor	08042016 - Class 1.SSF
SU 4	-0.28	36,398	396194.46	4566609.14	1291.682	1.40	0.80	Uncorrected	Pro 6H	8/4/2016 0:00	09:24:15am	New	Sensor	08042016 - Class 1.SSF
SU 4	-0.28	36,394	396198.19	4566605.48	1291.359	1.40	0.80	Uncorrected	Pro 6H	8/4/2016 0:00	09:14:13am	New	Sensor	08042016 - Class 1.SSF
SU 4	-0.28	36,390	396200.66	4566605.74	1291.327	1.40	0.70	Uncorrected	Pro 6H	8/4/2016 0:00	09:12:22am	New	Sensor	08042016 - Class 1.SSF
SU 4	-0.28	36,387	396197.87	4566608.63	1291.399	1.40	0.80	Uncorrected	Pro 6H	8/4/2016 0:00	09:22:26am	New	Sensor	08042016 - Class 1.SSF
SU 4	-0.28	36,382	396195.12	4566604.15	1291.457	1.40	0.70	Uncorrected	Pro 6H	8/4/2016 0:00	09:12:43am	New	Sensor	08042016 - Class 1.SSF
SU 4	-0.28	36,382	396198	4566606.5	1291.267	1.40	0.80	Uncorrected	Pro 6H	8/4/2016 0:00	09:16:07am	New	Sensor	08042016 - Class 1.SSF
SU 4	-0.28	36,381	396198.97	4566605.98	1291.342	1.40	0.80	Uncorrected	Pro 6H	8/4/2016 0:00	09:14:44am	New	Sensor	08042016 - Class 1.SSF
SU 4	-0.28	36,378	396196.01	4566604.9	1291.502	1.40	0.80	Uncorrected	Pro 6H	8/4/2016 0:00	09:14:17am	New	Sensor	08042016 - Class 1.SSF
SU 4	-0.28	36,373	396195.07	4566604.26	1291.423	1.40	0.70	Uncorrected	Pro 6H	8/4/2016 0:00	09:12:40am	New	Sensor	08042016 - Class 1.SSF
SU 4	-0.28	36,370	396194.79	4566605.76	1291.389	1.40	0.80	Uncorrected	Pro 6H	8/4/2016 0:00	09:15:44am	New	Sensor	08042016 - Class 1.SSF
SU 4	-0.28	36,367	396210.27	4566607.79	1290.112	1.20	0.60	Uncorrected	Pro 6H	8/4/2016 0:00	08:23:23am	New	Sensor	08042016 - Class 1.SSF
SU 4	-0.28	36,364	396200.54	4566606.32	1291.286	1.40	0.80	Uncorrected	Pro 6H	8/4/2016 0:00	09:14:09am	New	Sensor	08042016 - Class 1.SSF
SU 4	-0.29	36,356	396210.84	4566608.12	1289.941	1.20	0.60	Uncorrected	Pro 6H	8/4/2016 0:00	08:24:23am	New	Sensor	08042016 - Class 1.SSF
SU 4	-0.29	36,353	396197.34	4566608.43	1291.463	1.40	0.80	Uncorrected	Pro 6H	8/4/2016 0:00	09:22:32am	New	Sensor	08042016 - Class 1.SSF
SU 4	-0.29	36,333	396199.43	4566605.54	1291.244	1.40	0.80	Uncorrected	Pro 6H	8/4/2016 0:00	09:13:20am	New	Sensor	08042016 - Class 1.SSF
SU 4	-0.29	36,330	396199.1	4566604.88	1291.385	1.40	0.70	Uncorrected	Pro 6H	8/4/2016 0:00	09:12:52am	New	Sensor	08042016 - Class 1.SSF
SU 4	-0.29	36,326	396193.56	4566605.58	1291.458	1.40	0.80	Uncorrected	Pro 6H	8/4/2016 0:00	09:17:26am	New	Sensor	08042016 - Class 1.SSF
SU 4	-0.3	36,325	396197.53	4566608.87	1291.444	1.40	0.80	Uncorrected	Pro 6H	8/4/2016 0:00	09:23:06am	New	Sensor	08042016 - Class 1.SSF
SU 4	-0.3	36,324	396193.83	4566608.53	1291.755	1.40	0.80	Uncorrected	Pro 6H	8/4/2016 0:00	09:23:45am	New	Sensor	08042016 - Class 1.SSF
SU 4	-0.3	36,322	396194.96	4566606.7	1291.268	1.40	0.80	Uncorrected	Pro 6H	8/4/2016 0:00	09:19:51am	New	Sensor	08042016 - Class 1.SSF
SU 4	-0.3	36,318	396195.66	4566606.59	1291.29	1.40	0.80	Uncorrected	Pro 6H	8/4/2016 0:00	09:19:12am	New	Sensor	08042016 - Class 1.SSF
SU 4	-0.3	36,317	396198.7	4566606.34	1291.311	1.40	0.80	Uncorrected	Pro 6H	8/4/2016 0:00	09:15:07am	New	Sensor	08042016 - Class 1.SSF
SU 4	-0.3	36,315	396201.12	4566608.06	1291.193	1.40	0.80	Uncorrected	Pro 6H	8/4/2016 0:00	09:20:07am	New	Sensor	08042016 - Class 1.SSF
SU 4	-0.3	36,308	396211.15	4566608.17	1290.001	1.20	0.60	Uncorrected	Pro 6H	8/4/2016 0:00	08:24:21am	New	Sensor	08042016 - Class 1.SSF
SU 4	-0.3	36,288	396197.89	4566606.44	1291.285	1.40	0.80	Uncorrected	Pro 6H	8/4/2016 0:00	09:17:05am	New	Sensor	08042016 - Class 1.SSF
SU 4	-0.31	36,283	396197.52	4566609.03	1291.556	1.40	0.80	Uncorrected	Pro 6H	8/4/2016 0:00	09:23:33am	New	Sensor	08042016 - Class 1.SSF
SU 4	-0.31	36,282	396193.89	4566607.29	1291.574	1.40	0.80	Uncorrected	Pro 6H	8/4/2016 0:00	09:21:32am	New	Sensor	08042016 - Class 1.SSF
SU 4	-0.31	36,279	396195.16	4566604.08	1291.445	1.40	0.70	Uncorrected	Pro 6H	8/4/2016 0:00	09:12:45am	New	Sensor	08042016 - Class 1.SSF
SU 4	-0.31	36,275	396195.11	4566604.11	1291.448	1.40	0.70	Uncorrected	Pro 6H	8/4/2016 0:00	09:12:44am	New	Sensor	08042016 - Class 1.SSF
SU 4	-0.31	36,274	396194.25	4566608.41	1291.587	1.40	0.80	Uncorrected	Pro 6H	8/4/2016 0:00	09:23:12am	New	Sensor	08042016 - Class 1.SSF
SU 4	-0.31	36,273	396194.17	4566604.1	1291.533	1.40	0.70	Uncorrected	Pro 6H	8/4/2016 0:00	09:11:49am	New	Sensor	08042016 - Class 1.SSF
SU 4	-0.31	36,273	396195.21	4566606.16	1291.32	1.40	0.80	Uncorrected	Pro 6H	8/4/2016 0:00	09:17:41am	New	Sensor	08042016 - Class 1.SSF
SU 4	-0.31	36,272	396201.55	4566606.23	1291.371	1.40	0.80	Uncorrected	Pro 6H	8/4/2016 0:00	09:13:25am	New	Sensor	08042016 - Class 1.SSF
SU 4	-0.31	36,263	396192.73	4566607.11	1291.534	1.40	0.80	Uncorrected	Pro 6H	8/4/2016 0:00	09:21:04am	New	Sensor	08042016 - Class 1.SSF
SU 4	-0.31	36,262	396197.51	4566607.26	1291.326	1.40	0.80	Uncorrected	Pro 6H	8/4/2016 0:00	09:20:18am	New	Sensor	08042016 - Class 1.SSF
SU 4	-0.31	36,251	396192.5	4566606.3	1290.536	1.40	0.70	Uncorrected	Pro 6H	8/4/2016 0:00	08:42:45am	New	Sensor	08042016 - Class 1.SSF
SU 4	-0.32	36,249	396200.1	4566608.28	1291.304	1.40	0.80	Uncorrected	Pro 6H	8/4/2016 0:00	09:21:16am	New	Sensor	08042016 - Class 1.SSF
SU 4	-0.32	36,244	396193.79	4566604.14	1291.58	1.40	0.80	Uncorrected	Pro 6H	8/4/2016 0:00	09:13:38am	New	Sensor	08042016 - Class 1.SSF
SU 4	-0.32	36,241	396194.39	4566605.14	1291.451	1.40	0.80	Uncorrected	Pro 6H	8/4/2016 0:00	09:14:59am	New	Sensor	08042016 - Class 1.SSF
SU 4	-0.32	36,240	396201.09	4566608.12	1291.18	1.40	0.80	Uncorrected	Pro 6H	8/4/2016 0:00	09:20:05am	New	Sensor	08042016 - Class 1.SSF
SU 4	-0.32	36,239	396200.38	4566607.83	1291.183	1.40	0.80	Uncorrected	Pro 6H	8/4/2016 0:00	09:20:13am	New	Sensor	08042016 - Class 1.SSF
SU 4	-0.32	36,237	396193.6	4566606.53	1291.29	1.40	0.80	Uncorrected	Pro 6H	8/4/2016 0:00	09:19:49am	New	Sensor	08042016 - Class 1.SSF

SU	Z-Score	CPM	Easting	Northing	MSL	PDOP	HDOP	CorrType	RcvrType	GPS_Date	GPS_Time	Update	FeatName	Datafile
SU 4	-0.32	36,229	396200.41	4566607.07	1291.163	1.40	0.80	Uncorrected	Pro 6H	8/4/2016 0:00	09:16:03am	New	Sensor	08042016 - Class 1.SSF
SU 4	-0.32	36,225	396199.6	4566605.59	1291.372	1.40	0.80	Uncorrected	Pro 6H	8/4/2016 0:00	09:13:28am	New	Sensor	08042016 - Class 1.SSF
SU 4	-0.32	36,225	396198.39	4566606.57	1291.238	1.40	0.80	Uncorrected	Pro 6H	8/4/2016 0:00	09:15:54am	New	Sensor	08042016 - Class 1.SSF
SU 4	-0.32	36,221	396200.5	4566605.95	1290.299	1.20	0.60	Uncorrected	Pro 6H	8/4/2016 0:00	08:25:10am	New	Sensor	08042016 - Class 1.SSF
SU 4	-0.32	36,212	396195.96	4566604.77	1290.61	1.40	0.70	Uncorrected	Pro 6H	8/4/2016 0:00	08:54:02am	New	Sensor	08042016 - Class 1.SSF
SU 4	-0.32	36,212	396201.38	4566607.67	1291.16	1.40	0.80	Uncorrected	Pro 6H	8/4/2016 0:00	09:18:20am	New	Sensor	08042016 - Class 1.SSF
SU 4	-0.33	36,210	396193.51	4566608.97	1290.442	1.40	0.70	Uncorrected	Pro 6H	8/4/2016 0:00	08:41:57am	New	Sensor	08042016 - Class 1.SSF
SU 4	-0.33	36,208	396195.55	4566608.17	1291.523	1.40	0.80	Uncorrected	Pro 6H	8/4/2016 0:00	09:22:38am	New	Sensor	08042016 - Class 1.SSF
SU 4	-0.33	36,206	396194.1	4566604.83	1291.506	1.40	0.80	Uncorrected	Pro 6H	8/4/2016 0:00	09:14:24am	New	Sensor	08042016 - Class 1.SSF
SU 4	-0.33	36,204	396197.15	4566608.56	1291.436	1.40	0.80	Uncorrected	Pro 6H	8/4/2016 0:00	09:22:29am	New	Sensor	08042016 - Class 1.SSF
SU 4	-0.33	36,201	396199.77	4566607.31	1291.16	1.40	0.80	Uncorrected	Pro 6H	8/4/2016 0:00	09:17:49am	New	Sensor	08042016 - Class 1.SSF
SU 4	-0.33	36,198	396200.06	4566607.42	1291.048	1.40	0.80	Uncorrected	Pro 6H	8/4/2016 0:00	09:19:20am	New	Sensor	08042016 - Class 1.SSF
SU 4	-0.33	36,196	396200.65	4566605.59	1291.29	1.40	0.70	Uncorrected	Pro 6H	8/4/2016 0:00	09:12:55am	New	Sensor	08042016 - Class 1.SSF
SU 4	-0.33	36,194	396196.16	4566604.55	1290.652	1.40	0.70	Uncorrected	Pro 6H	8/4/2016 0:00	08:54:20am	New	Sensor	08042016 - Class 1.SSF
SU 4	-0.33	36,194	396194.5	4566607.74	1291.531	1.40	0.80	Uncorrected	Pro 6H	8/4/2016 0:00	09:22:03am	New	Sensor	08042016 - Class 1.SSF
SU 4	-0.33	36,191	396209.17	4566608.94	1290.089	1.30	0.70	Uncorrected	Pro 6H	8/4/2016 0:00	08:28:58am	New	Sensor	08042016 - Class 1.SSF
SU 4	-0.33	36,191	396200.41	4566609.11	1290.085	1.40	0.70	Uncorrected	Pro 6H	8/4/2016 0:00	08:32:38am	New	Sensor	08042016 - Class 1.SSF
SU 4	-0.33	36,191	396194.44	4566606.25	1291.269	1.40	0.80	Uncorrected	Pro 6H	8/4/2016 0:00	09:19:36am	New	Sensor	08042016 - Class 1.SSF
SU 4	-0.33	36,190	396211.65	4566608.49	1289.926	1.20	0.60	Uncorrected	Pro 6H	8/4/2016 0:00	08:25:38am	New	Sensor	08042016 - Class 1.SSF
SU 4	-0.33	36,188	396205.53	4566609.19	1290.809	1.30	0.70	Uncorrected	Pro 6H	8/4/2016 0:00	08:31:22am	New	Sensor	08042016 - Class 1.SSF
SU 4	-0.33	36,188	396197.62	4566605.25	1291.4	1.40	0.80	Uncorrected	Pro 6H	8/4/2016 0:00	09:14:14am	New	Sensor	08042016 - Class 1.SSF
SU 4	-0.33	36,187	396209.63	4566608.31	1290.046	1.20	0.60	Uncorrected	Pro 6H	8/4/2016 0:00	08:25:33am	New	Sensor	08042016 - Class 1.SSF
SU 4	-0.33	36,179	396201.46	4566607.31	1290.356	1.40	0.70	Uncorrected	Pro 6H	8/4/2016 0:00	08:53:45am	New	Sensor	08042016 - Class 1.SSF
SU 4	-0.33	36,177	396196.32	4566607.78	1291.49	1.40	0.80	Uncorrected	Pro 6H	8/4/2016 0:00	09:21:28am	New	Sensor	08042016 - Class 1.SSF
SU 4	-0.33	36,175	396211.8	4566608.17	1289.896	1.20	0.60	Uncorrected	Pro 6H	8/4/2016 0:00	08:24:31am	New	Sensor	08042016 - Class 1.SSF
SU 4	-0.34	36,171	396194.5	4566607.46	1291.531	1.40	0.80	Uncorrected	Pro 6H	8/4/2016 0:00	09:21:31am	New	Sensor	08042016 - Class 1.SSF
SU 4	-0.34	36,168	396199.95	4566608.31	1291.351	1.40	0.80	Uncorrected	Pro 6H	8/4/2016 0:00	09:21:22am	New	Sensor	08042016 - Class 1.SSF
SU 4	-0.34	36,166	396212.59	4566608.1	1289.936	1.20	0.60	Uncorrected	Pro 6H	8/4/2016 0:00	08:21:31am	New	Sensor	08042016 - Class 1.SSF
SU 4	-0.34	36,164	396206.33	4566607.56	1290.264	1.20	0.60	Uncorrected	Pro 6H	8/4/2016 0:00	08:24:10am	New	Sensor	08042016 - Class 1.SSF
SU 4	-0.34	36,162	396207.23	4566609.17	1290.106	1.30	0.70	Uncorrected	Pro 6H	8/4/2016 0:00	08:29:54am	New	Sensor	08042016 - Class 1.SSF
SU 4	-0.34	36,162	396193.49	4566606.05	1291.298	1.40	0.80	Uncorrected	Pro 6H	8/4/2016 0:00	09:19:38am	New	Sensor	08042016 - Class 1.SSF
SU 4	-0.34	36,161	396201.41	4566607.69	1291.161	1.40	0.80	Uncorrected	Pro 6H	8/4/2016 0:00	09:18:16am	New	Sensor	08042016 - Class 1.SSF
SU 4	-0.34	36,160	396197.53	4566605.94	1291.395	1.40	0.80	Uncorrected	Pro 6H	8/4/2016 0:00	09:15:05am	New	Sensor	08042016 - Class 1.SSF
SU 4	-0.34	36,159	396208.39	4566607.53	1290.194	1.20	0.60	Uncorrected	Pro 6H	8/4/2016 0:00	08:23:27am	New	Sensor	08042016 - Class 1.SSF
SU 4	-0.34	36,148	396198.7	4566605.16	1290.508	1.40	0.70	Uncorrected	Pro 6H	8/4/2016 0:00	08:54:25am	New	Sensor	08042016 - Class 1.SSF
SU 4	-0.34	36,142	396197.55	4566608.76	1291.386	1.40	0.80	Uncorrected	Pro 6H	8/4/2016 0:00	09:22:53am	New	Sensor	08042016 - Class 1.SSF
SU 4	-0.34	36,138	396198.18	4566608.31	1291.4	1.40	0.80	Uncorrected	Pro 6H	8/4/2016 0:00	09:21:57am	New	Sensor	08042016 - Class 1.SSF
SU 4	-0.35	36,134	396192.99	4566607.53	1291.578	1.40	0.80	Uncorrected	Pro 6H	8/4/2016 0:00	09:22:06am	New	Sensor	08042016 - Class 1.SSF
SU 4	-0.35	36,127	396212.69	4566608.18	1289.863	1.20	0.60	Uncorrected	Pro 6H	8/4/2016 0:00	08:24:41am	New	Sensor	08042016 - Class 1.SSF
SU 4	-0.35	36,122	396209.83	4566607.68	1290.13	1.20	0.60	Uncorrected	Pro 6H	8/4/2016 0:00	08:23:24am	New	Sensor	08042016 - Class 1.SSF
SU 4	-0.35	36,121	396198.49	4566604.73	1291.382	1.40	0.70	Uncorrected	Pro 6H	8/4/2016 0:00	09:12:51am	New	Sensor	08042016 - Class 1.SSF
SU 4	-0.35	36,115	396196.39	4566607.46	1291.442	1.40	0.80	Uncorrected	Pro 6H	8/4/2016 0:00	09:20:55am	New	Sensor	08042016 - Class 1.SSF
SU 4	-0.35	36,114	396199.8	4566608.09	1291.232	1.40	0.80	Uncorrected	Pro 6H	8/4/2016 0:00	09:20:49am	New	Sensor	08042016 - Class 1.SSF
SU 4	-0.35	36,113	396200.22	4566608.95	1290.111	1.40	0.70	Uncorrected	Pro 6H	8/4/2016 0:00	08:31:38am	New	Sensor	08042016 - Class 1.SSF
SU 4	-0.35	36,110	396201.66	4566606.69	1291.235	1.40	0.80	Uncorrected	Pro 6H	8/4/2016 0:00	09:14:38am	New	Sensor	08042016 - Class 1.SSF
SU 4	-0.35	36,105	396201.06	4566608.1	1291.192	1.40	0.80	Uncorrected	Pro 6H	8/4/2016 0:00	09:20:11am	New	Sensor	08042016 - Class 1.SSF
SU 4	-0.35	36,104	396195.72	4566607.67	1291.499	1.40	0.80	Uncorrected	Pro 6H	8/4/2016 0:00	09:21:29am	New	Sensor	08042016 - Class 1.SSF
SU 4	-0.35	36,102	396200.19	4566607.38	1290.381	1.30	0.70	Uncorrected	Pro 6H	8/4/2016 0:00	08:28:33am	New	Sensor	08042016 - Class 1.SSF
SU 4	-0.35	36,102	396192.95	4566607.35	1290.499	1.40	0.70	Uncorrected	Pro 6H	8/4/2016 0:00	08:42:01am	New	Sensor	08042016 - Class 1.SSF
SU 4	-0.35	36,101	396198.68	4566605.04	1290.509	1.40	0.70	Uncorrected	Pro 6H	8/4/2016 0:00	08:53:53am	New	Sensor	08042016 - Class 1.SSF
SU 4	-0.35	36,101	396199.03	4566609.1	1291.276	1.40	0.80	Uncorrected	Pro 6H	8/4/2016 0:00	09:22:56am	New	Sensor	08042016 - Class 1.SSF
SU 4	-0.35	36,099	396207.06	4566607.53	1290.206	1.20	0.60	Uncorrected	Pro 6H	8/4/2016 0:00	08:24:53am	New	Sensor	08042016 - Class 1.SSF

SU	Z-Score	CPM	Easting	Northing	MSL	PDOP	HDOP	CorrType	RcvrType	GPS_Date	GPS_Time	Update	FeatName	Datafile
SU 4	-0.36	36,095	396196.03	4566604.28	1291.449	1.50	0.80	Uncorrected	Pro 6H	8/4/2016 0:00	09:13:06am	New	Sensor	08042016 - Class 1.SSF
SU 4	-0.36	36,081	396200	4566605.27	1291.416	1.40	0.70	Uncorrected	Pro 6H	8/4/2016 0:00	09:12:59am	New	Sensor	08042016 - Class 1.SSF
SU 4	-0.36	36,070	396192.98	4566605.99	1291.337	1.40	0.80	Uncorrected	Pro 6H	8/4/2016 0:00	09:19:39am	New	Sensor	08042016 - Class 1.SSF
SU 4	-0.36	36,065	396209.53	4566607.84	1290.124	1.20	0.60	Uncorrected	Pro 6H	8/4/2016 0:00	08:24:48am	New	Sensor	08042016 - Class 1.SSF
SU 4	-0.36	36,065	396200.81	4566606.62	1291.268	1.40	0.80	Uncorrected	Pro 6H	8/4/2016 0:00	09:14:41am	New	Sensor	08042016 - Class 1.SSF
SU 4	-0.36	36,063	396208.99	4566608.39	1290.239	1.20	0.60	Uncorrected	Pro 6H	8/4/2016 0:00	08:26:42am	New	Sensor	08042016 - Class 1.SSF
SU 4	-0.36	36,061	396193.77	4566607.21	1291.493	1.40	0.80	Uncorrected	Pro 6H	8/4/2016 0:00	09:21:06am	New	Sensor	08042016 - Class 1.SSF
SU 4	-0.37	36,058	396198.69	4566606.72	1291.317	1.40	0.80	Uncorrected	Pro 6H	8/4/2016 0:00	09:17:17am	New	Sensor	08042016 - Class 1.SSF
SU 4	-0.37	36,045	396196.62	4566606.15	1291.344	1.40	0.80	Uncorrected	Pro 6H	8/4/2016 0:00	09:15:51am	New	Sensor	08042016 - Class 1.SSF
SU 4	-0.37	36,038	396198.56	4566609.09	1291.409	1.40	0.80	Uncorrected	Pro 6H	8/4/2016 0:00	09:23:04am	New	Sensor	08042016 - Class 1.SSF
SU 4	-0.37	36,031	396212.79	4566608.97	1290.005	1.30	0.70	Uncorrected	Pro 6H	8/4/2016 0:00	08:28:03am	New	Sensor	08042016 - Class 1.SSF
SU 4	-0.37	36,029	396214.13	4566608.44	1290.072	1.20	0.60	Uncorrected	Pro 6H	8/4/2016 0:00	08:18:34am	New	Sensor	08042016 - Class 1.SSF
SU 4	-0.37	36,025	396196.64	4566606.78	1291.277	1.40	0.80	Uncorrected	Pro 6H	8/4/2016 0:00	09:19:32am	New	Sensor	08042016 - Class 1.SSF
SU 4	-0.37	36,021	396200.88	4566606.93	1291.215	1.40	0.80	Uncorrected	Pro 6H	8/4/2016 0:00	09:15:18am	New	Sensor	08042016 - Class 1.SSF
SU 4	-0.38	36,020	396200.48	4566605.74	1290.453	1.40	0.70	Uncorrected	Pro 6H	8/4/2016 0:00	08:54:31am	New	Sensor	08042016 - Class 1.SSF
SU 4	-0.38	36,019	396201.04	4566606.51	1291.278	1.40	0.80	Uncorrected	Pro 6H	8/4/2016 0:00	09:14:08am	New	Sensor	08042016 - Class 1.SSF
SU 4	-0.38	36,010	396201.18	4566605.68	1290.379	1.20	0.60	Uncorrected	Pro 6H	8/4/2016 0:00	08:23:42am	New	Sensor	08042016 - Class 1.SSF
SU 4	-0.38	36,007	396203.77	4566607.54	1290.373	1.20	0.60	Uncorrected	Pro 6H	8/4/2016 0:00	08:26:27am	New	Sensor	08042016 - Class 1.SSF
SU 4	-0.38	36,006	396199.71	4566608.6	1291.283	1.40	0.80	Uncorrected	Pro 6H	8/4/2016 0:00	09:22:20am	New	Sensor	08042016 - Class 1.SSF
SU 4	-0.38	36,004	396197.57	4566608.22	1291.35	1.40	0.80	Uncorrected	Pro 6H	8/4/2016 0:00	09:22:16am	New	Sensor	08042016 - Class 1.SSF
SU 4	-0.38	36,002	396196.49	4566608.57	1291.417	1.40	0.80	Uncorrected	Pro 6H	8/4/2016 0:00	09:22:51am	New	Sensor	08042016 - Class 1.SSF
SU 4	-0.38	36,000	396211.28	4566608.03	1289.939	1.20	0.60	Uncorrected	Pro 6H	8/4/2016 0:00	08:24:44am	New	Sensor	08042016 - Class 1.SSF
SU 4	-0.38	35,994	396201.06	4566605.82	1291.381	1.40	0.70	Uncorrected	Pro 6H	8/4/2016 0:00	09:11:34am	New	Sensor	08042016 - Class 1.SSF
SU 4	-0.38	35,989	396200.6	4566607.61	1291.039	1.40	0.80	Uncorrected	Pro 6H	8/4/2016 0:00	09:19:21am	New	Sensor	08042016 - Class 1.SSF
SU 4	-0.38	35,986	396199.48	4566605.54	1290.473	1.40	0.70	Uncorrected	Pro 6H	8/4/2016 0:00	08:54:27am	New	Sensor	08042016 - Class 1.SSF
SU 4	-0.38	35,984	396213.49	4566608.11	1289.895	1.20	0.60	Uncorrected	Pro 6H	8/4/2016 0:00	08:23:15am	New	Sensor	08042016 - Class 1.SSF
SU 4	-0.39	35,975	396200.33	4566606.84	1291.262	1.40	0.80	Uncorrected	Pro 6H	8/4/2016 0:00	09:15:13am	New	Sensor	08042016 - Class 1.SSF
SU 4	-0.39	35,970	396207.84	4566607.69	1290.218	1.20	0.60	Uncorrected	Pro 6H	8/4/2016 0:00	08:24:13am	New	Sensor	08042016 - Class 1.SSF
SU 4	-0.39	35,960	396200.18	4566605.72	1290.479	1.40	0.70	Uncorrected	Pro 6H	8/4/2016 0:00	08:54:30am	New	Sensor	08042016 - Class 1.SSF
SU 4	-0.39	35,954	396194.24	4566604.84	1291.472	1.40	0.80	Uncorrected	Pro 6H	8/4/2016 0:00	09:14:52am	New	Sensor	08042016 - Class 1.SSF
SU 4	-0.39	35,951	396200.6	4566606.95	1291.201	1.40	0.80	Uncorrected	Pro 6H	8/4/2016 0:00	09:15:24am	New	Sensor	08042016 - Class 1.SSF
SU 4	-0.39	35,951	396201.4	4566607.7	1291.168	1.40	0.80	Uncorrected	Pro 6H	8/4/2016 0:00	09:18:14am	New	Sensor	08042016 - Class 1.SSF
SU 4	-0.39	35,949	396196.37	4566608.14	1291.379	1.40	0.80	Uncorrected	Pro 6H	8/4/2016 0:00	09:22:14am	New	Sensor	08042016 - Class 1.SSF
SU 4	-0.39	35,947	396201.06	4566605.92	1290.329	1.20	0.60	Uncorrected	Pro 6H	8/4/2016 0:00	08:25:08am	New	Sensor	08042016 - Class 1.SSF
SU 4	-0.39	35,947	396199.13	4566605.39	1290.498	1.40	0.70	Uncorrected	Pro 6H	8/4/2016 0:00	08:54:26am	New	Sensor	08042016 - Class 1.SSF
SU 4	-0.39	35,945	396200.13	4566605.36	1291.325	1.40	0.70	Uncorrected	Pro 6H	8/4/2016 0:00	09:12:54am	New	Sensor	08042016 - Class 1.SSF
SU 4	-0.39	35,944	396192.43	4566608.55	1291.796	1.40	0.80	Uncorrected	Pro 6H	8/4/2016 0:00	09:23:51am	New	Sensor	08042016 - Class 1.SSF
SU 4	-0.4	35,941	396195.46	4566606.46	1291.259	1.40	0.80	Uncorrected	Pro 6H	8/4/2016 0:00	09:19:34am	New	Sensor	08042016 - Class 1.SSF
SU 4	-0.4	35,935	396214.04	4566608.12	1289.869	1.20	0.60	Uncorrected	Pro 6H	8/4/2016 0:00	08:23:14am	New	Sensor	08042016 - Class 1.SSF
SU 4	-0.4	35,934	396198.4	4566606.29	1291.318	1.40	0.80	Uncorrected	Pro 6H	8/4/2016 0:00	09:15:28am	New	Sensor	08042016 - Class 1.SSF
SU 4	-0.4	35,925	396209.47	4566608.45	1290.198	1.20	0.60	Uncorrected	Pro 6H	8/4/2016 0:00	08:26:43am	New	Sensor	08042016 - Class 1.SSF
SU 4	-0.4	35,923	396202.11	4566608.06	1290.349	1.40	0.70	Uncorrected	Pro 6H	8/4/2016 0:00	08:54:39am	New	Sensor	08042016 - Class 1.SSF
SU 4	-0.4	35,921	396200.28	4566607.72	1291.065	1.40	0.80	Uncorrected	Pro 6H	8/4/2016 0:00	09:20:00am	New	Sensor	08042016 - Class 1.SSF
SU 4	-0.4	35,921	396193.97	4566607.8	1291.529	1.40	0.80	Uncorrected	Pro 6H	8/4/2016 0:00	09:22:10am	New	Sensor	08042016 - Class 1.SSF
SU 4	-0.4	35,920	396207.92	4566607.49	1290.2	1.20	0.60	Uncorrected	Pro 6H	8/4/2016 0:00	08:23:28am	New	Sensor	08042016 - Class 1.SSF
SU 4	-0.4	35,917	396209.04	4566607.55	1290.193	1.20	0.60	Uncorrected	Pro 6H	8/4/2016 0:00	08:23:26am	New	Sensor	08042016 - Class 1.SSF
SU 4	-0.4	35,917	396193.9	4566604.59	1290.674	1.40	0.70	Uncorrected	Pro 6H	8/4/2016 0:00	08:54:06am	New	Sensor	08042016 - Class 1.SSF
SU 4	-0.4	35,915	396201.39	4566607.63	1291.148	1.40	0.80	Uncorrected	Pro 6H	8/4/2016 0:00	09:18:34am	New	Sensor	08042016 - Class 1.SSF
SU 4	-0.4	35,911	396196.1	4566608	1291.383	1.40	0.80	Uncorrected	Pro 6H	8/4/2016 0:00	09:21:41am	New	Sensor	08042016 - Class 1.SSF
SU 4	-0.4	35,907	396198.78	4566604.96	1291.4	1.40	0.70	Uncorrected	Pro 6H	8/4/2016 0:00	09:13:01am	New	Sensor	08042016 - Class 1.SSF
SU 4	-0.4	35,906	396196.74	4566605.04	1291.467	1.40	0.80	Uncorrected	Pro 6H	8/4/2016 0:00	09:13:45am	New	Sensor	08042016 - Class 1.SSF
SU 4	-0.41	35,896	396206.41	4566608.38	1290.234	1.20	0.60	Uncorrected	Pro 6H	8/4/2016 0:00	08:27:14am	New	Sensor	08042016 - Class 1.SSF

SU	Z-Score	CPM	Easting	Northing	MSL	PDOP	HDOP	CorrType	RcvrType	GPS_Date	GPS_Time	Update	FeatName	Datafile
SU 4	-0.41	35,896	396200.83	4566608.78	1290.914	1.40	0.70	Uncorrected	Pro 6H	8/4/2016 0:00	08:58:07am	New	Sensor	08042016 - Class 1.SSF
SU 4	-0.41	35,890	396192.98	4566608.75	1291.769	1.40	0.80	Uncorrected	Pro 6H	8/4/2016 0:00	09:24:18am	New	Sensor	08042016 - Class 1.SSF
SU 4	-0.41	35,881	396211.17	4566607.92	1290.046	1.20	0.60	Uncorrected	Pro 6H	8/4/2016 0:00	08:23:21am	New	Sensor	08042016 - Class 1.SSF
SU 4	-0.41	35,880	396207.2	4566607.98	1290.188	1.20	0.60	Uncorrected	Pro 6H	8/4/2016 0:00	08:25:28am	New	Sensor	08042016 - Class 1.SSF
SU 4	-0.41	35,878	396206.18	4566607.53	1290.172	1.20	0.60	Uncorrected	Pro 6H	8/4/2016 0:00	08:24:55am	New	Sensor	08042016 - Class 1.SSF
SU 4	-0.41	35,875	396206.64	4566607.57	1290.186	1.20	0.60	Uncorrected	Pro 6H	8/4/2016 0:00	08:24:54am	New	Sensor	08042016 - Class 1.SSF
SU 4	-0.42	35,860	396204.72	4566608.85	1290.691	1.30	0.70	Uncorrected	Pro 6H	8/4/2016 0:00	08:30:55am	New	Sensor	08042016 - Class 1.SSF
SU 4	-0.42	35,859	396205.92	4566607.06	1290.242	1.20	0.60	Uncorrected	Pro 6H	8/4/2016 0:00	08:22:56am	New	Sensor	08042016 - Class 1.SSF
SU 4	-0.42	35,853	396198.58	4566606.99	1291.31	1.40	0.80	Uncorrected	Pro 6H	8/4/2016 0:00	09:18:46am	New	Sensor	08042016 - Class 1.SSF
SU 4	-0.42	35,847	396200.36	4566606.86	1291.2	1.40	0.80	Uncorrected	Pro 6H	8/4/2016 0:00	09:15:11am	New	Sensor	08042016 - Class 1.SSF
SU 4	-0.42	35,845	396199.24	4566607.08	1291.208	1.40	0.80	Uncorrected	Pro 6H	8/4/2016 0:00	09:17:48am	New	Sensor	08042016 - Class 1.SSF
SU 4	-0.42	35,841	396213.38	4566608.45	1289.829	1.20	0.60	Uncorrected	Pro 6H	8/4/2016 0:00	08:25:42am	New	Sensor	08042016 - Class 1.SSF
SU 4	-0.42	35,837	396196.28	4566603.71	1291.558	1.40	0.70	Uncorrected	Pro 6H	8/4/2016 0:00	09:12:10am	New	Sensor	08042016 - Class 1.SSF
SU 4	-0.42	35,836	396201.61	4566606.61	1291.266	1.40	0.80	Uncorrected	Pro 6H	8/4/2016 0:00	09:14:07am	New	Sensor	08042016 - Class 1.SSF
SU 4	-0.42	35,835	396199.34	4566608.76	1290.978	1.40	0.70	Uncorrected	Pro 6H	8/4/2016 0:00	09:00:11am	New	Sensor	08042016 - Class 1.SSF
SU 4	-0.43	35,828	396194.87	4566604.37	1291.499	1.40	0.80	Uncorrected	Pro 6H	8/4/2016 0:00	09:13:36am	New	Sensor	08042016 - Class 1.SSF
SU 4	-0.43	35,827	396198.12	4566604.8	1291.418	1.40	0.70	Uncorrected	Pro 6H	8/4/2016 0:00	09:13:02am	New	Sensor	08042016 - Class 1.SSF
SU 4	-0.43	35,810	396196.81	4566607.41	1291.305	1.40	0.80	Uncorrected	Pro 6H	8/4/2016 0:00	09:20:38am	New	Sensor	08042016 - Class 1.SSF
SU 4	-0.43	35,808	396194.04	4566606.02	1291.391	1.40	0.80	Uncorrected	Pro 6H	8/4/2016 0:00	09:17:39am	New	Sensor	08042016 - Class 1.SSF
SU 4	-0.43	35,805	396194.94	4566606.39	1291.269	1.40	0.80	Uncorrected	Pro 6H	8/4/2016 0:00	09:19:35am	New	Sensor	08042016 - Class 1.SSF
SU 4	-0.43	35,804	396198.12	4566606.62	1291.315	1.40	0.80	Uncorrected	Pro 6H	8/4/2016 0:00	09:17:18am	New	Sensor	08042016 - Class 1.SSF
SU 4	-0.43	35,803	396211.05	4566608.11	1289.922	1.20	0.60	Uncorrected	Pro 6H	8/4/2016 0:00	08:24:28am	New	Sensor	08042016 - Class 1.SSF
SU 4	-0.43	35,797	396212.5	4566609	1289.991	1.30	0.70	Uncorrected	Pro 6H	8/4/2016 0:00	08:28:04am	New	Sensor	08042016 - Class 1.SSF
SU 4	-0.43	35,795	396199.04	4566609.13	1291.37	1.40	0.80	Uncorrected	Pro 6H	8/4/2016 0:00	09:23:03am	New	Sensor	08042016 - Class 1.SSF
SU 4	-0.43	35,794	396201.31	4566606.47	1290.288	1.20	0.60	Uncorrected	Pro 6H	8/4/2016 0:00	08:25:14am	New	Sensor	08042016 - Class 1.SSF
SU 4	-0.43	35,793	396210.05	4566608.37	1290.137	1.20	0.60	Uncorrected	Pro 6H	8/4/2016 0:00	08:26:45am	New	Sensor	08042016 - Class 1.SSF
SU 4	-0.43	35,793	396198.95	4566609.14	1291.462	1.40	0.80	Uncorrected	Pro 6H	8/4/2016 0:00	09:23:27am	New	Sensor	08042016 - Class 1.SSF
SU 4	-0.43	35,792	396201.55	4566608.89	1291.217	1.40	0.70	Uncorrected	Pro 6H	8/4/2016 0:00	09:11:18am	New	Sensor	08042016 - Class 1.SSF
SU 4	-0.44	35,786	396201.54	4566608.88	1291.224	1.40	0.70	Uncorrected	Pro 6H	8/4/2016 0:00	09:11:15am	New	Sensor	08042016 - Class 1.SSF
SU 4	-0.44	35,774	396193.34	4566608.7	1290.442	1.40	0.70	Uncorrected	Pro 6H	8/4/2016 0:00	08:42:50am	New	Sensor	08042016 - Class 1.SSF
SU 4	-0.44	35,772	396196.75	4566605.83	1291.384	1.40	0.80	Uncorrected	Pro 6H	8/4/2016 0:00	09:15:31am	New	Sensor	08042016 - Class 1.SSF
SU 4	-0.44	35,770	396192.92	4566604.8	1290.658	1.40	0.70	Uncorrected	Pro 6H	8/4/2016 0:00	08:54:08am	New	Sensor	08042016 - Class 1.SSF
SU 4	-0.44	35,770	396193.98	4566608.65	1291.708	1.40	0.80	Uncorrected	Pro 6H	8/4/2016 0:00	09:23:40am	New	Sensor	08042016 - Class 1.SSF
SU 4	-0.44	35,766	396212.85	4566608.89	1290.02	1.30	0.70	Uncorrected	Pro 6H	8/4/2016 0:00	08:28:02am	New	Sensor	08042016 - Class 1.SSF
SU 4	-0.44	35,766	396200.29	4566608.53	1291.248	1.40	0.80	Uncorrected	Pro 6H	8/4/2016 0:00	09:21:48am	New	Sensor	08042016 - Class 1.SSF
SU 4	-0.44	35,761	396196.89	4566608.2	1291.428	1.40	0.80	Uncorrected	Pro 6H	8/4/2016 0:00	09:21:59am	New	Sensor	08042016 - Class 1.SSF
SU 4	-0.44	35,760	396211.75	4566608.07	1289.905	1.20	0.60	Uncorrected	Pro 6H	8/4/2016 0:00	08:24:43am	New	Sensor	08042016 - Class 1.SSF
SU 4	-0.44	35,759	396199.25	4566606.71	1291.195	1.40	0.80	Uncorrected	Pro 6H	8/4/2016 0:00	09:16:05am	New	Sensor	08042016 - Class 1.SSF
SU 4	-0.45	35,751	396196.99	4566607.84	1291.469	1.40	0.80	Uncorrected	Pro 6H	8/4/2016 0:00	09:21:27am	New	Sensor	08042016 - Class 1.SSF
SU 4	-0.45	35,748	396199.4	4566604.65	1291.442	1.40	0.70	Uncorrected	Pro 6H	8/4/2016 0:00	09:11:39am	New	Sensor	08042016 - Class 1.SSF
SU 4	-0.45	35,747	396209.95	4566608.33	1290	1.20	0.60	Uncorrected	Pro 6H	8/4/2016 0:00	08:25:34am	New	Sensor	08042016 - Class 1.SSF
SU 4	-0.45	35,744	396204.24	4566607.96	1290.327	1.30	0.70	Uncorrected	Pro 6H	8/4/2016 0:00	08:27:38am	New	Sensor	08042016 - Class 1.SSF
SU 4	-0.45	35,742	396199.28	4566608.21	1291.4	1.40	0.80	Uncorrected	Pro 6H	8/4/2016 0:00	09:21:23am	New	Sensor	08042016 - Class 1.SSF
SU 4	-0.45	35,741	396196.94	4566607.52	1291.401	1.40	0.80	Uncorrected	Pro 6H	8/4/2016 0:00	09:20:54am	New	Sensor	08042016 - Class 1.SSF
SU 4	-0.45	35,739	396198.71	4566606.96	1291.251	1.40	0.80	Uncorrected	Pro 6H	8/4/2016 0:00	09:17:47am	New	Sensor	08042016 - Class 1.SSF
SU 4	-0.45	35,733	396204.48	4566606.97	1290.331	1.20	0.60	Uncorrected	Pro 6H	8/4/2016 0:00	08:24:04am	New	Sensor	08042016 - Class 1.SSF
SU 4	-0.45	35,732	396200.59	4566608.73	1291.268	1.40	0.80	Uncorrected	Pro 6H	8/4/2016 0:00	09:21:53am	New	Sensor	08042016 - Class 1.SSF
SU 4	-0.45	35,717	396196.27	4566603.74	1291.556	1.40	0.70	Uncorrected	Pro 6H	8/4/2016 0:00	09:12:02am	New	Sensor	08042016 - Class 1.SSF
SU 4	-0.45	35,716	396197.82	4566605.61	1291.405	1.40	0.80	Uncorrected	Pro 6H	8/4/2016 0:00	09:14:46am	New	Sensor	08042016 - Class 1.SSF
SU 4	-0.46	35,711	396196.26	4566603.7	1291.559	1.40	0.70	Uncorrected	Pro 6H	8/4/2016 0:00	09:12:09am	New	Sensor	08042016 - Class 1.SSF
SU 4	-0.46	35,701	396200.21	4566608.81	1290.84	1.40	0.70	Uncorrected	Pro 6H	8/4/2016 0:00	08:58:27am	New	Sensor	08042016 - Class 1.SSF
SU 4	-0.46	35,695	396194.72	4566605.85	1291.414	1.40	0.80	Uncorrected	Pro 6H	8/4/2016 0:00	09:17:24am	New	Sensor	08042016 - Class 1.SSF

SU	Z-Score	CPM	Easting	Northing	MSL	PDOP	HDOP	CorrType	RcvrType	GPS_Date	GPS_Time	Update	FeatName	Datafile
SU 4	-0.46	35,695	396198.63	4566608.16	1291.434	1.40	0.80	Uncorrected	Pro 6H	8/4/2016 0:00	09:21:24am	New	Sensor	08042016 - Class 1.SSF
SU 4	-0.46	35,690	396193.51	4566608.46	1291.749	1.40	0.80	Uncorrected	Pro 6H	8/4/2016 0:00	09:23:48am	New	Sensor	08042016 - Class 1.SSF
SU 4	-0.46	35,685	396208.75	4566608.93	1290.1	1.30	0.70	Uncorrected	Pro 6H	8/4/2016 0:00	08:28:57am	New	Sensor	08042016 - Class 1.SSF
SU 4	-0.46	35,685	396200.1	4566607.52	1291.127	1.40	0.80	Uncorrected	Pro 6H	8/4/2016 0:00	09:19:26am	New	Sensor	08042016 - Class 1.SSF
SU 4	-0.46	35,681	396194.2	4566608.41	1291.496	1.40	0.80	Uncorrected	Pro 6H	8/4/2016 0:00	09:22:47am	New	Sensor	08042016 - Class 1.SSF
SU 4	-0.47	35,673	396205.71	4566607.01	1290.267	1.20	0.60	Uncorrected	Pro 6H	8/4/2016 0:00	08:21:55am	New	Sensor	08042016 - Class 1.SSF
SU 4	-0.47	35,671	396194.51	4566604.68	1290.644	1.40	0.70	Uncorrected	Pro 6H	8/4/2016 0:00	08:54:05am	New	Sensor	08042016 - Class 1.SSF
SU 4	-0.47	35,670	396209.1	4566609.05	1290.116	1.30	0.70	Uncorrected	Pro 6H	8/4/2016 0:00	08:29:16am	New	Sensor	08042016 - Class 1.SSF
SU 4	-0.47	35,665	396192.85	4566608.09	1291.622	1.40	0.80	Uncorrected	Pro 6H	8/4/2016 0:00	09:23:15am	New	Sensor	08042016 - Class 1.SSF
SU 4	-0.47	35,657	396200.42	4566606.97	1290.411	1.20	0.60	Uncorrected	Pro 6H	8/4/2016 0:00	08:26:17am	New	Sensor	08042016 - Class 1.SSF
SU 4	-0.47	35,656	396201.37	4566607.7	1291.183	1.40	0.80	Uncorrected	Pro 6H	8/4/2016 0:00	09:18:07am	New	Sensor	08042016 - Class 1.SSF
SU 4	-0.47	35,648	396203.79	4566606.38	1290.316	1.20	0.60	Uncorrected	Pro 6H	8/4/2016 0:00	08:22:00am	New	Sensor	08042016 - Class 1.SSF
SU 4	-0.47	35,648	396200.97	4566606.08	1291.326	1.40	0.80	Uncorrected	Pro 6H	8/4/2016 0:00	09:13:26am	New	Sensor	08042016 - Class 1.SSF
SU 4	-0.47	35,640	396199.58	4566608.86	1290.855	1.40	0.70	Uncorrected	Pro 6H	8/4/2016 0:00	09:01:35am	New	Sensor	08042016 - Class 1.SSF
SU 4	-0.48	35,636	396204.76	4566607.98	1290.318	1.30	0.70	Uncorrected	Pro 6H	8/4/2016 0:00	08:27:39am	New	Sensor	08042016 - Class 1.SSF
SU 4	-0.48	35,631	396197.09	4566604.88	1291.475	1.40	0.80	Uncorrected	Pro 6H	8/4/2016 0:00	09:13:32am	New	Sensor	08042016 - Class 1.SSF
SU 4	-0.48	35,626	396200.27	4566606.37	1291.262	1.40	0.80	Uncorrected	Pro 6H	8/4/2016 0:00	09:14:42am	New	Sensor	08042016 - Class 1.SSF
SU 4	-0.48	35,625	396196.11	4566604.92	1291.536	1.40	0.80	Uncorrected	Pro 6H	8/4/2016 0:00	09:13:44am	New	Sensor	08042016 - Class 1.SSF
SU 4	-0.48	35,623	396207.97	4566608.72	1290.196	1.30	0.70	Uncorrected	Pro 6H	8/4/2016 0:00	08:28:14am	New	Sensor	08042016 - Class 1.SSF
SU 4	-0.48	35,620	396201.38	4566607.63	1291.142	1.40	0.80	Uncorrected	Pro 6H	8/4/2016 0:00	09:18:37am	New	Sensor	08042016 - Class 1.SSF
SU 4	-0.48	35,613	396192.49	4566607.54	1291.583	1.40	0.80	Uncorrected	Pro 6H	8/4/2016 0:00	09:22:07am	New	Sensor	08042016 - Class 1.SSF
SU 4	-0.48	35,610	396203.21	4566606.6	1290.42	1.20	0.60	Uncorrected	Pro 6H	8/4/2016 0:00	08:24:01am	New	Sensor	08042016 - Class 1.SSF
SU 4	-0.48	35,610	396210.38	4566607.95	1290.04	1.20	0.60	Uncorrected	Pro 6H	8/4/2016 0:00	08:24:46am	New	Sensor	08042016 - Class 1.SSF
SU 4	-0.48	35,607	396201.14	4566607.79	1291.061	1.40	0.80	Uncorrected	Pro 6H	8/4/2016 0:00	09:19:22am	New	Sensor	08042016 - Class 1.SSF
SU 4	-0.49	35,598	396213.84	4566608.46	1289.812	1.20	0.60	Uncorrected	Pro 6H	8/4/2016 0:00	08:21:20am	New	Sensor	08042016 - Class 1.SSF
SU 4	-0.49	35,594	396209.32	4566608.67	1290.165	1.20	0.60	Uncorrected	Pro 6H	8/4/2016 0:00	08:27:07am	New	Sensor	08042016 - Class 1.SSF
SU 4	-0.49	35,593	396213.44	4566608.56	1289.824	1.20	0.60	Uncorrected	Pro 6H	8/4/2016 0:00	08:21:19am	New	Sensor	08042016 - Class 1.SSF
SU 4	-0.49	35,591	396195.3	4566605.81	1291.339	1.40	0.80	Uncorrected	Pro 6H	8/4/2016 0:00	09:16:12am	New	Sensor	08042016 - Class 1.SSF
SU 4	-0.49	35,590	396207.41	4566607.44	1290.225	1.20	0.60	Uncorrected	Pro 6H	8/4/2016 0:00	08:23:29am	New	Sensor	08042016 - Class 1.SSF
SU 4	-0.49	35,587	396195.85	4566608.62	1291.521	1.40	0.80	Uncorrected	Pro 6H	8/4/2016 0:00	09:23:09am	New	Sensor	08042016 - Class 1.SSF
SU 4	-0.49	35,583	396199.61	4566605.24	1290.475	1.40	0.70	Uncorrected	Pro 6H	8/4/2016 0:00	08:53:51am	New	Sensor	08042016 - Class 1.SSF
SU 4	-0.49	35,580	396201.09	4566608.03	1291.195	1.40	0.80	Uncorrected	Pro 6H	8/4/2016 0:00	09:20:06am	New	Sensor	08042016 - Class 1.SSF
SU 4	-0.49	35,566	396210.3	4566607.99	1290.054	1.20	0.60	Uncorrected	Pro 6H	8/4/2016 0:00	08:24:18am	New	Sensor	08042016 - Class 1.SSF
SU 4	-0.49	35,565	396201.13	4566607.1	1291.206	1.40	0.80	Uncorrected	Pro 6H	8/4/2016 0:00	09:15:23am	New	Sensor	08042016 - Class 1.SSF
SU 4	-0.5	35,561	396199.6	4566607.29	1291.185	1.40	0.80	Uncorrected	Pro 6H	8/4/2016 0:00	09:19:27am	New	Sensor	08042016 - Class 1.SSF
SU 4	-0.5	35,557	396207.57	4566607.58	1290.19	1.20	0.60	Uncorrected	Pro 6H	8/4/2016 0:00	08:24:52am	New	Sensor	08042016 - Class 1.SSF
SU 4	-0.5	35,556	396195.68	4566607.99	1291.41	1.40	0.80	Uncorrected	Pro 6H	8/4/2016 0:00	09:22:13am	New	Sensor	08042016 - Class 1.SSF
SU 4	-0.5	35,547	396196.45	4566608.65	1291.458	1.40	0.80	Uncorrected	Pro 6H	8/4/2016 0:00	09:23:08am	New	Sensor	08042016 - Class 1.SSF
SU 4	-0.5	35,541	396196.49	4566604.4	1291.431	1.50	0.80	Uncorrected	Pro 6H	8/4/2016 0:00	09:13:05am	New	Sensor	08042016 - Class 1.SSF
SU 4	-0.5	35,535	396208.65	4566608.29	1290.233	1.20	0.60	Uncorrected	Pro 6H	8/4/2016 0:00	08:26:41am	New	Sensor	08042016 - Class 1.SSF
SU 4	-0.5	35,533	396192.95	4566607.52	1291.531	1.40	0.80	Uncorrected	Pro 6H	8/4/2016 0:00	09:21:36am	New	Sensor	08042016 - Class 1.SSF
SU 4	-0.5	35,529	396201.41	4566607.7	1291.153	1.40	0.80	Uncorrected	Pro 6H	8/4/2016 0:00	09:18:23am	New	Sensor	08042016 - Class 1.SSF
SU 4	-0.5	35,525	396200.17	4566608.62	1290.87	1.40	0.70	Uncorrected	Pro 6H	8/4/2016 0:00	08:59:05am	New	Sensor	08042016 - Class 1.SSF
SU 4	-0.51	35,522	396199.78	4566605.91	1291.336	1.40	0.80	Uncorrected	Pro 6H	8/4/2016 0:00	09:13:50am	New	Sensor	08042016 - Class 1.SSF
SU 4	-0.51	35,522	396192.59	4566608.62	1291.778	1.40	0.80	Uncorrected	Pro 6H	8/4/2016 0:00	09:24:19am	New	Sensor	08042016 - Class 1.SSF
SU 4	-0.51	35,521	396200.82	4566608.58	1291.253	1.40	0.80	Uncorrected	Pro 6H	8/4/2016 0:00	09:21:49am	New	Sensor	08042016 - Class 1.SSF
SU 4	-0.51	35,513	396196.7	4566608.9	1291.493	1.40	0.80	Uncorrected	Pro 6H	8/4/2016 0:00	09:23:23am	New	Sensor	08042016 - Class 1.SSF
SU 4	-0.51	35,510	396207.43	4566609.11	1290.662	1.30	0.70	Uncorrected	Pro 6H	8/4/2016 0:00	08:31:00am	New	Sensor	08042016 - Class 1.SSF
SU 4	-0.51	35,510	396199.02	4566605.98	1291.307	1.40	0.80	Uncorrected	Pro 6H	8/4/2016 0:00	09:14:33am	New	Sensor	08042016 - Class 1.SSF
SU 4	-0.51	35,507	396201.55	4566608.89	1291.225	1.40	0.70	Uncorrected	Pro 6H	8/4/2016 0:00	09:11:14am	New	Sensor	08042016 - Class 1.SSF
SU 4	-0.51	35,507	396192.38	4566605.9	1291.35	1.40	0.80	Uncorrected	Pro 6H	8/4/2016 0:00	09:19:40am	New	Sensor	08042016 - Class 1.SSF
SU 4	-0.51	35,504	396207.92	4566608.25	1290.248	1.20	0.60	Uncorrected	Pro 6H	8/4/2016 0:00	08:26:37am	New	Sensor	08042016 - Class 1.SSF

SU	Z-Score	CPM	Easting	Northing	MSL	PDOP	HDOP	CorrType	RcvrType	GPS_Date	GPS_Time	Update	FeatName	Datafile
SU 4	-0.51	35,500	396211.48	4566608.73	1290.022	1.20	0.60	Uncorrected	Pro 6H	8/4/2016 0:00	08:27:01am	New	Sensor	08042016 - Class 1.SSF
SU 4	-0.51	35,499	396211.91	4566608.92	1290.024	1.30	0.70	Uncorrected	Pro 6H	8/4/2016 0:00	08:28:05am	New	Sensor	08042016 - Class 1.SSF
SU 4	-0.51	35,492	396205.55	4566607.01	1290.24	1.20	0.60	Uncorrected	Pro 6H	8/4/2016 0:00	08:23:33am	New	Sensor	08042016 - Class 1.SSF
SU 4	-0.51	35,492	396192.26	4566605.79	1290.538	1.40	0.70	Uncorrected	Pro 6H	8/4/2016 0:00	08:42:07am	New	Sensor	08042016 - Class 1.SSF
SU 4	-0.51	35,490	396197.04	4566608.63	1291.401	1.40	0.80	Uncorrected	Pro 6H	8/4/2016 0:00	09:22:52am	New	Sensor	08042016 - Class 1.SSF
SU 4	-0.51	35,487	396205.62	4566607.42	1290.262	1.20	0.60	Uncorrected	Pro 6H	8/4/2016 0:00	08:24:07am	New	Sensor	08042016 - Class 1.SSF
SU 4	-0.52	35,484	396201.49	4566607.56	1291.168	1.40	0.80	Uncorrected	Pro 6H	8/4/2016 0:00	09:17:12am	New	Sensor	08042016 - Class 1.SSF
SU 4	-0.52	35,474	396199.34	4566607.25	1291.083	1.40	0.80	Uncorrected	Pro 6H	8/4/2016 0:00	09:19:19am	New	Sensor	08042016 - Class 1.SSF
SU 4	-0.52	35,467	396201.04	4566606.01	1290.406	1.20	0.60	Uncorrected	Pro 6H	8/4/2016 0:00	08:23:48am	New	Sensor	08042016 - Class 1.SSF
SU 4	-0.52	35,464	396193.41	4566604.34	1291.508	1.40	0.80	Uncorrected	Pro 6H	8/4/2016 0:00	09:14:22am	New	Sensor	08042016 - Class 1.SSF
SU 4	-0.52	35,461	396210.44	4566609.17	1289.977	1.30	0.70	Uncorrected	Pro 6H	8/4/2016 0:00	08:29:01am	New	Sensor	08042016 - Class 1.SSF
SU 4	-0.52	35,454	396212.98	4566608.56	1289.913	1.20	0.60	Uncorrected	Pro 6H	8/4/2016 0:00	08:25:47am	New	Sensor	08042016 - Class 1.SSF
SU 4	-0.52	35,453	396208.36	4566608.76	1290.2	1.30	0.70	Uncorrected	Pro 6H	8/4/2016 0:00	08:28:13am	New	Sensor	08042016 - Class 1.SSF
SU 4	-0.52	35,452	396202.1	4566605.99	1290.349	1.20	0.60	Uncorrected	Pro 6H	8/4/2016 0:00	08:23:40am	New	Sensor	08042016 - Class 1.SSF
SU 4	-0.52	35,452	396197.84	4566609.03	1291.479	1.40	0.80	Uncorrected	Pro 6H	8/4/2016 0:00	09:23:25am	New	Sensor	08042016 - Class 1.SSF
SU 4	-0.52	35,448	396208.78	4566608.66	1290.201	1.20	0.60	Uncorrected	Pro 6H	8/4/2016 0:00	08:27:08am	New	Sensor	08042016 - Class 1.SSF
SU 4	-0.53	35,447	396197.06	4566605.11	1291.427	1.40	0.80	Uncorrected	Pro 6H	8/4/2016 0:00	09:14:15am	New	Sensor	08042016 - Class 1.SSF
SU 4	-0.53	35,433	396197.54	4566606.6	1291.298	1.40	0.80	Uncorrected	Pro 6H	8/4/2016 0:00	09:17:45am	New	Sensor	08042016 - Class 1.SSF
SU 4	-0.53	35,428	396196.89	4566604.85	1291.316	1.40	0.80	Uncorrected	Pro 6H	8/4/2016 0:00	09:13:16am	New	Sensor	08042016 - Class 1.SSF
SU 4	-0.53	35,426	396199.18	4566608.52	1291.319	1.40	0.80	Uncorrected	Pro 6H	8/4/2016 0:00	09:22:19am	New	Sensor	08042016 - Class 1.SSF
SU 4	-0.53	35,421	396201.28	4566607.07	1291.257	1.40	0.70	Uncorrected	Pro 6H	8/4/2016 0:00	09:11:31am	New	Sensor	08042016 - Class 1.SSF
SU 4	-0.53	35,417	396205	4566608.59	1290.28	1.30	0.70	Uncorrected	Pro 6H	8/4/2016 0:00	08:29:27am	New	Sensor	08042016 - Class 1.SSF
SU 4	-0.53	35,416	396191.09	4566605.18	1291.551	1.40	0.80	Uncorrected	Pro 6H	8/4/2016 0:00	09:17:31am	New	Sensor	08042016 - Class 1.SSF
SU 4	-0.54	35,408	396195.99	4566608.54	1291.459	1.40	0.80	Uncorrected	Pro 6H	8/4/2016 0:00	09:22:50am	New	Sensor	08042016 - Class 1.SSF
SU 4	-0.54	35,402	396208.97	4566609.05	1290.134	1.30	0.70	Uncorrected	Pro 6H	8/4/2016 0:00	08:29:18am	New	Sensor	08042016 - Class 1.SSF
SU 4	-0.54	35,397	396210.83	4566608.36	1290.014	1.20	0.60	Uncorrected	Pro 6H	8/4/2016 0:00	08:25:54am	New	Sensor	08042016 - Class 1.SSF
SU 4	-0.54	35,393	396198.03	4566606.86	1291.316	1.40	0.80	Uncorrected	Pro 6H	8/4/2016 0:00	09:18:47am	New	Sensor	08042016 - Class 1.SSF
SU 4	-0.54	35,392	396200.7	4566605.09	1291.46	1.40	0.70	Uncorrected	Pro 6H	8/4/2016 0:00	09:11:36am	New	Sensor	08042016 - Class 1.SSF
SU 4	-0.54	35,388	396191.59	4566602.34	1290.846	1.40	0.70	Uncorrected	Pro 6H	8/4/2016 0:00	08:42:35am	New	Sensor	08042016 - Class 1.SSF
SU 4	-0.54	35,385	396200.75	4566607.17	1290.364	1.20	0.60	Uncorrected	Pro 6H	8/4/2016 0:00	08:26:20am	New	Sensor	08042016 - Class 1.SSF
SU 4	-0.54	35,379	396200.33	4566608.13	1291.196	1.40	0.80	Uncorrected	Pro 6H	8/4/2016 0:00	09:20:48am	New	Sensor	08042016 - Class 1.SSF
SU 4	-0.54	35,374	396190.84	4566605.37	1291.541	1.40	0.80	Uncorrected	Pro 6H	8/4/2016 0:00	09:17:32am	New	Sensor	08042016 - Class 1.SSF
SU 4	-0.54	35,372	396199.91	4566605.19	1291.393	1.40	0.70	Uncorrected	Pro 6H	8/4/2016 0:00	09:12:24am	New	Sensor	08042016 - Class 1.SSF
SU 4	-0.55	35,367	396201.79	4566606.83	1291.281	1.40	0.80	Uncorrected	Pro 6H	8/4/2016 0:00	09:14:39am	New	Sensor	08042016 - Class 1.SSF
SU 4	-0.55	35,367	396201.39	4566607.68	1291.161	1.40	0.80	Uncorrected	Pro 6H	8/4/2016 0:00	09:18:28am	New	Sensor	08042016 - Class 1.SSF
SU 4	-0.55	35,359	396201.51	4566608.91	1291.228	1.40	0.70	Uncorrected	Pro 6H	8/4/2016 0:00	09:11:09am	New	Sensor	08042016 - Class 1.SSF
SU 4	-0.55	35,351	396199.39	4566608.88	1291.32	1.40	0.80	Uncorrected	Pro 6H	8/4/2016 0:00	09:22:23am	New	Sensor	08042016 - Class 1.SSF
SU 4	-0.55	35,343	396199.57	4566608.67	1291.01	1.40	0.70	Uncorrected	Pro 6H	8/4/2016 0:00	09:00:10am	New	Sensor	08042016 - Class 1.SSF
SU 4	-0.55	35,342	396200.39	4566605.86	1291.337	1.40	0.80	Uncorrected	Pro 6H	8/4/2016 0:00	09:13:27am	New	Sensor	08042016 - Class 1.SSF
SU 4	-0.55	35,341	396200.01	4566608.96	1290.829	1.40	0.70	Uncorrected	Pro 6H	8/4/2016 0:00	08:59:06am	New	Sensor	08042016 - Class 1.SSF
SU 4	-0.55	35,340	396196.25	4566607.68	1291.419	1.40	0.80	Uncorrected	Pro 6H	8/4/2016 0:00	09:21:10am	New	Sensor	08042016 - Class 1.SSF
SU 4	-0.55	35,337	396193.5	4566607.56	1291.558	1.40	0.80	Uncorrected	Pro 6H	8/4/2016 0:00	09:22:05am	New	Sensor	08042016 - Class 1.SSF
SU 4	-0.55	35,334	396201.29	4566607.16	1291.132	1.40	0.80	Uncorrected	Pro 6H	8/4/2016 0:00	09:15:59am	New	Sensor	08042016 - Class 1.SSF
SU 4	-0.56	35,327	396200.86	4566605.9	1290.318	1.20	0.60	Uncorrected	Pro 6H	8/4/2016 0:00	08:25:09am	New	Sensor	08042016 - Class 1.SSF
SU 4	-0.56	35,327	396197.37	4566608.09	1291.361	1.40	0.80	Uncorrected	Pro 6H	8/4/2016 0:00	09:21:43am	New	Sensor	08042016 - Class 1.SSF
SU 4	-0.56	35,323	396201.65	4566607.28	1291.142	1.40	0.80	Uncorrected	Pro 6H	8/4/2016 0:00	09:16:00am	New	Sensor	08042016 - Class 1.SSF
SU 4	-0.56	35,306	396201.53	4566608.87	1291.225	1.40	0.70	Uncorrected	Pro 6H	8/4/2016 0:00	09:11:06am	New	Sensor	08042016 - Class 1.SSF
SU 4	-0.56	35,306	396199.08	4566605.44	1291.4	1.40	0.80	Uncorrected	Pro 6H	8/4/2016 0:00	09:13:29am	New	Sensor	08042016 - Class 1.SSF
SU 4	-0.56	35,296	396204.67	4566608.23	1290.229	1.30	0.70	Uncorrected	Pro 6H	8/4/2016 0:00	08:28:47am	New	Sensor	08042016 - Class 1.SSF
SU 4	-0.57	35,291	396206.87	4566607.56	1290.282	1.20	0.60	Uncorrected	Pro 6H	8/4/2016 0:00	08:24:11am	New	Sensor	08042016 - Class 1.SSF
SU 4	-0.57	35,289	396201.21	4566608.88	1291.241	1.40	0.80	Uncorrected	Pro 6H	8/4/2016 0:00	09:21:52am	New	Sensor	08042016 - Class 1.SSF
SU 4	-0.57	35,284	396200.25	4566607.13	1290.403	1.20	0.60	Uncorrected	Pro 6H	8/4/2016 0:00	08:26:18am	New	Sensor	08042016 - Class 1.SSF

SU	Z-Score	CPM	Easting	Northing	MSL	PDOP	HDOP	CorrType	RcvrType	GPS_Date	GPS_Time	Update	FeatName	Datafile
SU 4	-0.57	35,284	396197.51	4566608.29	1291.412	1.40	0.80	Uncorrected	Pro 6H	8/4/2016 0:00	09:21:58am	New	Sensor	08042016 - Class 1.SSF
SU 4	-0.57	35,283	396202.54	4566607.26	1290.354	1.20	0.60	Uncorrected	Pro 6H	8/4/2016 0:00	08:26:12am	New	Sensor	08042016 - Class 1.SSF
SU 4	-0.57	35,280	396192.26	4566608.78	1291.769	1.40	0.80	Uncorrected	Pro 6H	8/4/2016 0:00	09:24:20am	New	Sensor	08042016 - Class 1.SSF
SU 4	-0.57	35,258	396200.77	4566607.06	1291.132	1.40	0.80	Uncorrected	Pro 6H	8/4/2016 0:00	09:15:58am	New	Sensor	08042016 - Class 1.SSF
SU 4	-0.58	35,246	396198.99	4566606.62	1291.195	1.40	0.80	Uncorrected	Pro 6H	8/4/2016 0:00	09:15:55am	New	Sensor	08042016 - Class 1.SSF
SU 4	-0.58	35,246	396197.45	4566607.97	1291.48	1.40	0.80	Uncorrected	Pro 6H	8/4/2016 0:00	09:21:26am	New	Sensor	08042016 - Class 1.SSF
SU 4	-0.58	35,234	396201.54	4566607.29	1290.357	1.20	0.60	Uncorrected	Pro 6H	8/4/2016 0:00	08:26:22am	New	Sensor	08042016 - Class 1.SSF
SU 4	-0.58	35,231	396200.22	4566607.26	1290.293	1.30	0.70	Uncorrected	Pro 6H	8/4/2016 0:00	08:27:29am	New	Sensor	08042016 - Class 1.SSF
SU 4	-0.58	35,227	396206.79	4566608.46	1290.22	1.20	0.60	Uncorrected	Pro 6H	8/4/2016 0:00	08:27:13am	New	Sensor	08042016 - Class 1.SSF
SU 4	-0.58	35,227	396196.77	4566608.03	1291.384	1.40	0.80	Uncorrected	Pro 6H	8/4/2016 0:00	09:21:42am	New	Sensor	08042016 - Class 1.SSF
SU 4	-0.58	35,225	396198.48	4566605.8	1291.374	1.40	0.80	Uncorrected	Pro 6H	8/4/2016 0:00	09:14:45am	New	Sensor	08042016 - Class 1.SSF
SU 4	-0.59	35,217	396199.65	4566606.17	1291.282	1.40	0.80	Uncorrected	Pro 6H	8/4/2016 0:00	09:14:34am	New	Sensor	08042016 - Class 1.SSF
SU 4	-0.59	35,216	396200.06	4566609.17	1290.055	1.40	0.70	Uncorrected	Pro 6H	8/4/2016 0:00	08:31:41am	New	Sensor	08042016 - Class 1.SSF
SU 4	-0.59	35,212	396200.62	4566608.71	1290.917	1.40	0.70	Uncorrected	Pro 6H	8/4/2016 0:00	08:57:49am	New	Sensor	08042016 - Class 1.SSF
SU 4	-0.59	35,211	396214.31	4566608.03	1290.079	1.20	0.60	Uncorrected	Pro 6H	8/4/2016 0:00	08:18:31am	New	Sensor	08042016 - Class 1.SSF
SU 4	-0.59	35,211	396194.58	4566604.89	1291.508	1.40	0.80	Uncorrected	Pro 6H	8/4/2016 0:00	09:14:25am	New	Sensor	08042016 - Class 1.SSF
SU 4	-0.59	35,210	396204.57	4566606.71	1290.275	1.20	0.60	Uncorrected	Pro 6H	8/4/2016 0:00	08:23:35am	New	Sensor	08042016 - Class 1.SSF
SU 4	-0.59	35,206	396200.32	4566607.12	1290.292	1.30	0.70	Uncorrected	Pro 6H	8/4/2016 0:00	08:27:28am	New	Sensor	08042016 - Class 1.SSF
SU 4	-0.59	35,205	396203.41	4566607.65	1290.343	1.20	0.60	Uncorrected	Pro 6H	8/4/2016 0:00	08:27:21am	New	Sensor	08042016 - Class 1.SSF
SU 4	-0.59	35,203	396199.77	4566607.56	1291.085	1.40	0.80	Uncorrected	Pro 6H	8/4/2016 0:00	09:19:59am	New	Sensor	08042016 - Class 1.SSF
SU 4	-0.59	35,200	396193.42	4566608.83	1291.746	1.40	0.80	Uncorrected	Pro 6H	8/4/2016 0:00	09:24:17am	New	Sensor	08042016 - Class 1.SSF
SU 4	-0.59	35,195	396201.31	4566606.54	1291.265	1.40	0.70	Uncorrected	Pro 6H	8/4/2016 0:00	09:11:32am	New	Sensor	08042016 - Class 1.SSF
SU 4	-0.59	35,188	396209.64	4566608.72	1290.109	1.30	0.70	Uncorrected	Pro 6H	8/4/2016 0:00	08:27:54am	New	Sensor	08042016 - Class 1.SSF
SU 4	-0.59	35,185	396197.25	4566606.87	1291.227	1.40	0.80	Uncorrected	Pro 6H	8/4/2016 0:00	09:19:15am	New	Sensor	08042016 - Class 1.SSF
SU 4	-0.59	35,182	396200.47	4566609	1290.848	1.40	0.70	Uncorrected	Pro 6H	8/4/2016 0:00	08:59:04am	New	Sensor	08042016 - Class 1.SSF
SU 4	-0.59	35,181	396197.11	4566608.58	1291.452	1.40	0.80	Uncorrected	Pro 6H	8/4/2016 0:00	09:22:30am	New	Sensor	08042016 - Class 1.SSF
SU 4	-0.6	35,171	396197.23	4566606.26	1291.326	1.40	0.80	Uncorrected	Pro 6H	8/4/2016 0:00	09:15:52am	New	Sensor	08042016 - Class 1.SSF
SU 4	-0.6	35,166	396198.21	4566608.01	1291.357	1.40	0.80	Uncorrected	Pro 6H	8/4/2016 0:00	09:21:13am	New	Sensor	08042016 - Class 1.SSF
SU 4	-0.6	35,165	396200.8	4566607.53	1291.128	1.40	0.80	Uncorrected	Pro 6H	8/4/2016 0:00	09:17:51am	New	Sensor	08042016 - Class 1.SSF
SU 4	-0.6	35,163	396211.59	4566608.58	1290.035	1.20	0.60	Uncorrected	Pro 6H	8/4/2016 0:00	08:26:50am	New	Sensor	08042016 - Class 1.SSF
SU 4	-0.6	35,156	396207.97	4566608.29	1290.232	1.20	0.60	Uncorrected	Pro 6H	8/4/2016 0:00	08:26:38am	New	Sensor	08042016 - Class 1.SSF
SU 4	-0.6	35,156	396201.37	4566607.69	1291.178	1.40	0.80	Uncorrected	Pro 6H	8/4/2016 0:00	09:18:10am	New	Sensor	08042016 - Class 1.SSF
SU 4	-0.6	35,154	396196.02	4566608.28	1291.491	1.40	0.80	Uncorrected	Pro 6H	8/4/2016 0:00	09:22:37am	New	Sensor	08042016 - Class 1.SSF
SU 4	-0.6	35,152	396205.24	4566607.17	1290.207	1.20	0.60	Uncorrected	Pro 6H	8/4/2016 0:00	08:24:57am	New	Sensor	08042016 - Class 1.SSF
SU 4	-0.6	35,152	396209.28	4566608.61	1290.149	1.30	0.70	Uncorrected	Pro 6H	8/4/2016 0:00	08:27:53am	New	Sensor	08042016 - Class 1.SSF
SU 4	-0.6	35,152	396198.66	4566607.47	1291.278	1.40	0.80	Uncorrected	Pro 6H	8/4/2016 0:00	09:20:16am	New	Sensor	08042016 - Class 1.SSF
SU 4	-0.6	35,151	396206.9	4566608.81	1290.214	1.30	0.70	Uncorrected	Pro 6H	8/4/2016 0:00	08:29:23am	New	Sensor	08042016 - Class 1.SSF
SU 4	-0.6	35,150	396205.16	4566607.22	1290.29	1.20	0.60	Uncorrected	Pro 6H	8/4/2016 0:00	08:24:06am	New	Sensor	08042016 - Class 1.SSF
SU 4	-0.6	35,147	396207.88	4566608.98	1290.127	1.30	0.70	Uncorrected	Pro 6H	8/4/2016 0:00	08:29:21am	New	Sensor	08042016 - Class 1.SSF
SU 4	-0.6	35,147	396205.16	4566609.17	1290.804	1.30	0.70	Uncorrected	Pro 6H	8/4/2016 0:00	08:31:23am	New	Sensor	08042016 - Class 1.SSF
SU 4	-0.6	35,144	396195.79	4566604.58	1290.726	1.40	0.70	Uncorrected	Pro 6H	8/4/2016 0:00	08:54:18am	New	Sensor	08042016 - Class 1.SSF
SU 4	-0.6	35,144	396198.6	4566607.84	1291.323	1.40	0.80	Uncorrected	Pro 6H	8/4/2016 0:00	09:20:51am	New	Sensor	08042016 - Class 1.SSF
SU 4	-0.61	35,135	396200.41	4566608.76	1290.141	1.40	0.70	Uncorrected	Pro 6H	8/4/2016 0:00	08:31:37am	New	Sensor	08042016 - Class 1.SSF
SU 4	-0.61	35,127	396196.56	4566604.8	1291.53	1.40	0.80	Uncorrected	Pro 6H	8/4/2016 0:00	09:13:33am	New	Sensor	08042016 - Class 1.SSF
SU 4	-0.61	35,124	396214.33	4566608.18	1290.089	1.20	0.60	Uncorrected	Pro 6H	8/4/2016 0:00	08:18:30am	New	Sensor	08042016 - Class 1.SSF
SU 4	-0.61	35,124	396201.3	4566607.57	1291.247	1.40	0.70	Uncorrected	Pro 6H	8/4/2016 0:00	09:11:30am	New	Sensor	08042016 - Class 1.SSF
SU 4	-0.61	35,119	396202.92	4566606.87	1290.278	1.20	0.60	Uncorrected	Pro 6H	8/4/2016 0:00	08:25:18am	New	Sensor	08042016 - Class 1.SSF
SU 4	-0.61	35,110	396200.76	4566606.87	1290.432	1.20	0.60	Uncorrected	Pro 6H	8/4/2016 0:00	08:26:16am	New	Sensor	08042016 - Class 1.SSF
SU 4	-0.61	35,104	396201.37	4566607.71	1291.185	1.40	0.80	Uncorrected	Pro 6H	8/4/2016 0:00	09:18:04am	New	Sensor	08042016 - Class 1.SSF
SU 4	-0.62	35,101	396212.2	4566608.02	1289.972	1.20	0.60	Uncorrected	Pro 6H	8/4/2016 0:00	08:23:18am	New	Sensor	08042016 - Class 1.SSF
SU 4	-0.62	35,101	396198.11	4566608.34	1291.339	1.40	0.80	Uncorrected	Pro 6H	8/4/2016 0:00	09:22:17am	New	Sensor	08042016 - Class 1.SSF
SU 4	-0.62	35,100	396211.71	4566608.66	1290.066	1.20	0.60	Uncorrected	Pro 6H	8/4/2016 0:00	08:26:51am	New	Sensor	08042016 - Class 1.SSF

SU	Z-Score	CPM	Easting	Northing	MSL	PDOP	HDOP	CorrType	RcvrType	GPS_Date	GPS_Time	Update	FeatName	Datafile
SU 4	-0.62	35,098	396207.51	4566608.19	1290.262	1.20	0.60	Uncorrected	Pro 6H	8/4/2016 0:00	08:26:36am	New	Sensor	08042016 - Class 1.SSF
SU 4	-0.62	35,098	396199.16	4566607.9	1291.298	1.40	0.80	Uncorrected	Pro 6H	8/4/2016 0:00	09:20:50am	New	Sensor	08042016 - Class 1.SSF
SU 4	-0.62	35,091	396200.29	4566608.74	1290.496	1.30	0.70	Uncorrected	Pro 6H	8/4/2016 0:00	08:30:43am	New	Sensor	08042016 - Class 1.SSF
SU 4	-0.62	35,086	396209.74	4566608.87	1290.167	1.30	0.70	Uncorrected	Pro 6H	8/4/2016 0:00	08:28:10am	New	Sensor	08042016 - Class 1.SSF
SU 4	-0.62	35,085	396210.92	4566609.14	1289.969	1.30	0.70	Uncorrected	Pro 6H	8/4/2016 0:00	08:29:02am	New	Sensor	08042016 - Class 1.SSF
SU 4	-0.62	35,083	396197.04	4566605.87	1291.41	1.40	0.80	Uncorrected	Pro 6H	8/4/2016 0:00	09:15:04am	New	Sensor	08042016 - Class 1.SSF
SU 4	-0.62	35,073	396197.03	4566608.51	1291.47	1.40	0.80	Uncorrected	Pro 6H	8/4/2016 0:00	09:22:35am	New	Sensor	08042016 - Class 1.SSF
SU 4	-0.63	35,061	396199.62	4566606.83	1291.126	1.40	0.80	Uncorrected	Pro 6H	8/4/2016 0:00	09:15:56am	New	Sensor	08042016 - Class 1.SSF
SU 4	-0.63	35,058	396209.57	4566609.07	1290.038	1.30	0.70	Uncorrected	Pro 6H	8/4/2016 0:00	08:28:59am	New	Sensor	08042016 - Class 1.SSF
SU 4	-0.63	35,058	396195.32	4566606.79	1291.342	1.40	0.80	Uncorrected	Pro 6H	8/4/2016 0:00	09:20:22am	New	Sensor	08042016 - Class 1.SSF
SU 4	-0.63	35,044	396206.24	4566608.6	1290.148	1.30	0.70	Uncorrected	Pro 6H	8/4/2016 0:00	08:28:51am	New	Sensor	08042016 - Class 1.SSF
SU 4	-0.63	35,039	396201.38	4566607.69	1291.176	1.40	0.80	Uncorrected	Pro 6H	8/4/2016 0:00	09:18:11am	New	Sensor	08042016 - Class 1.SSF
SU 4	-0.63	35,035	396207.52	4566608.53	1290.212	1.20	0.60	Uncorrected	Pro 6H	8/4/2016 0:00	08:27:11am	New	Sensor	08042016 - Class 1.SSF
SU 4	-0.64	35,025	396200.95	4566608.67	1291.04	1.40	0.70	Uncorrected	Pro 6H	8/4/2016 0:00	08:57:28am	New	Sensor	08042016 - Class 1.SSF
SU 4	-0.64	35,024	396200.75	4566608.52	1290.949	1.40	0.70	Uncorrected	Pro 6H	8/4/2016 0:00	08:57:11am	New	Sensor	08042016 - Class 1.SSF
SU 4	-0.64	35,022	396201.01	4566605.8	1291.332	1.40	0.70	Uncorrected	Pro 6H	8/4/2016 0:00	09:12:57am	New	Sensor	08042016 - Class 1.SSF
SU 4	-0.64	35,012	396201.38	4566607.69	1291.156	1.40	0.80	Uncorrected	Pro 6H	8/4/2016 0:00	09:18:24am	New	Sensor	08042016 - Class 1.SSF
SU 4	-0.64	35,006	396200.41	4566608.77	1290.499	1.30	0.70	Uncorrected	Pro 6H	8/4/2016 0:00	08:30:42am	New	Sensor	08042016 - Class 1.SSF
SU 4	-0.64	35,006	396199.72	4566607.93	1291.209	1.40	0.80	Uncorrected	Pro 6H	8/4/2016 0:00	09:20:43am	New	Sensor	08042016 - Class 1.SSF
SU 4	-0.64	35,005	396199.5	4566609	1290.95	1.40	0.70	Uncorrected	Pro 6H	8/4/2016 0:00	08:59:50am	New	Sensor	08042016 - Class 1.SSF
SU 4	-0.64	35,001	396201.4	4566607.67	1291.153	1.40	0.80	Uncorrected	Pro 6H	8/4/2016 0:00	09:18:32am	New	Sensor	08042016 - Class 1.SSF
SU 4	-0.65	34,982	396201.57	4566608.89	1291.207	1.40	0.70	Uncorrected	Pro 6H	8/4/2016 0:00	09:11:20am	New	Sensor	08042016 - Class 1.SSF
SU 4	-0.65	34,981	396201.67	4566607.23	1291.182	1.40	0.80	Uncorrected	Pro 6H	8/4/2016 0:00	09:15:22am	New	Sensor	08042016 - Class 1.SSF
SU 4	-0.65	34,975	396200.06	4566607.54	1290.394	1.30	0.70	Uncorrected	Pro 6H	8/4/2016 0:00	08:28:34am	New	Sensor	08042016 - Class 1.SSF
SU 4	-0.65	34,975	396199.16	4566607.49	1291.139	1.40	0.80	Uncorrected	Pro 6H	8/4/2016 0:00	09:19:58am	New	Sensor	08042016 - Class 1.SSF
SU 4	-0.65	34,971	396200.43	4566608.11	1291.179	1.40	0.80	Uncorrected	Pro 6H	8/4/2016 0:00	09:20:44am	New	Sensor	08042016 - Class 1.SSF
SU 4	-0.65	34,967	396207.03	4566607.37	1290.252	1.20	0.60	Uncorrected	Pro 6H	8/4/2016 0:00	08:23:30am	New	Sensor	08042016 - Class 1.SSF
SU 4	-0.65	34,967	396201.39	4566607.84	1291.078	1.40	0.80	Uncorrected	Pro 6H	8/4/2016 0:00	09:20:02am	New	Sensor	08042016 - Class 1.SSF
SU 4	-0.65	34,961	396194.32	4566608.5	1291.681	1.40	0.80	Uncorrected	Pro 6H	8/4/2016 0:00	09:23:39am	New	Sensor	08042016 - Class 1.SSF
SU 4	-0.65	34,959	396201.36	4566607.67	1291.14	1.40	0.80	Uncorrected	Pro 6H	8/4/2016 0:00	09:18:36am	New	Sensor	08042016 - Class 1.SSF
SU 4	-0.65	34,956	396201	4566608.17	1291.159	1.40	0.80	Uncorrected	Pro 6H	8/4/2016 0:00	09:20:47am	New	Sensor	08042016 - Class 1.SSF
SU 4	-0.66	34,942	396199.45	4566609.04	1291.517	1.40	0.80	Uncorrected	Pro 6H	8/4/2016 0:00	09:24:04am	New	Sensor	08042016 - Class 1.SSF
SU 4	-0.66	34,931	396209.77	4566608.47	1290.167	1.20	0.60	Uncorrected	Pro 6H	8/4/2016 0:00	08:26:44am	New	Sensor	08042016 - Class 1.SSF
SU 4	-0.66	34,927	396195.56	4566609.19	1291.661	1.40	0.80	Uncorrected	Pro 6H	8/4/2016 0:00	09:24:13am	New	Sensor	08042016 - Class 1.SSF
SU 4	-0.66	34,924	396202.11	4566607.44	1291.191	1.40	0.80	Uncorrected	Pro 6H	8/4/2016 0:00	09:15:21am	New	Sensor	08042016 - Class 1.SSF
SU 4	-0.66	34,923	396197.59	4566603.91	1291.55	1.40	0.70	Uncorrected	Pro 6H	8/4/2016 0:00	09:12:14am	New	Sensor	08042016 - Class 1.SSF
SU 4	-0.66	34,923	396201.3	4566607.99	1291.127	1.40	0.80	Uncorrected	Pro 6H	8/4/2016 0:00	09:20:04am	New	Sensor	08042016 - Class 1.SSF
SU 4	-0.66	34,921	396206.69	4566608.62	1290.138	1.30	0.70	Uncorrected	Pro 6H	8/4/2016 0:00	08:28:52am	New	Sensor	08042016 - Class 1.SSF
SU 4	-0.66	34,917	396201.2	4566608.06	1291.169	1.40	0.80	Uncorrected	Pro 6H	8/4/2016 0:00	09:20:09am	New	Sensor	08042016 - Class 1.SSF
SU 4	-0.66	34,915	396206.01	4566607.77	1290.216	1.20	0.60	Uncorrected	Pro 6H	8/4/2016 0:00	08:25:25am	New	Sensor	08042016 - Class 1.SSF
SU 4	-0.67	34,910	396211.27	4566608.37	1289.988	1.20	0.60	Uncorrected	Pro 6H	8/4/2016 0:00	08:25:53am	New	Sensor	08042016 - Class 1.SSF
SU 4	-0.67	34,910	396201.38	4566607.68	1291.164	1.40	0.80	Uncorrected	Pro 6H	8/4/2016 0:00	09:18:27am	New	Sensor	08042016 - Class 1.SSF
SU 4	-0.67	34,905	396198.66	4566608.4	1291.322	1.40	0.80	Uncorrected	Pro 6H	8/4/2016 0:00	09:22:18am	New	Sensor	08042016 - Class 1.SSF
SU 4	-0.67	34,904	396198.03	4566608.05	1291.467	1.40	0.80	Uncorrected	Pro 6H	8/4/2016 0:00	09:21:25am	New	Sensor	08042016 - Class 1.SSF
SU 4	-0.67	34,895	396206.7	4566608.01	1290.296	1.20	0.60	Uncorrected	Pro 6H	8/4/2016 0:00	08:26:34am	New	Sensor	08042016 - Class 1.SSF
SU 4	-0.67	34,885	396212.97	4566608.51	1289.858	1.20	0.60	Uncorrected	Pro 6H	8/4/2016 0:00	08:25:41am	New	Sensor	08042016 - Class 1.SSF
SU 4	-0.67	34,878	396200.79	4566607.67	1290.363	1.30	0.70	Uncorrected	Pro 6H	8/4/2016 0:00	08:29:36am	New	Sensor	08042016 - Class 1.SSF
SU 4	-0.68	34,873	396195.96	4566607	1291.359	1.40	0.80	Uncorrected	Pro 6H	8/4/2016 0:00	09:20:21am	New	Sensor	08042016 - Class 1.SSF
SU 4	-0.68	34,872	396200.26	4566608.73	1290.501	1.30	0.70	Uncorrected	Pro 6H	8/4/2016 0:00	08:30:44am	New	Sensor	08042016 - Class 1.SSF
SU 4	-0.68	34,872	396200.59	4566608.52	1291.305	1.40	0.80	Uncorrected	Pro 6H	8/4/2016 0:00	09:21:21am	New	Sensor	08042016 - Class 1.SSF
SU 4	-0.68	34,864	396210.08	4566608.85	1290.128	1.30	0.70	Uncorrected	Pro 6H	8/4/2016 0:00	08:28:09am	New	Sensor	08042016 - Class 1.SSF
SU 4	-0.68	34,861	396203.84	4566607.75	1290.312	1.20	0.60	Uncorrected	Pro 6H	8/4/2016 0:00	08:27:20am	New	Sensor	08042016 - Class 1.SSF

SU	Z-Score	CPM	Easting	Northing	MSL	PDOP	HDOP	CorrType	RcvrType	GPS_Date	GPS_Time	Update	FeatName	Datafile
SU 4	-0.68	34,858	396205.95	4566607.49	1290.241	1.20	0.60	Uncorrected	Pro 6H	8/4/2016 0:00	08:24:09am	New	Sensor	08042016 - Class 1.SSF
SU 4	-0.68	34,856	396200.97	4566608.41	1290.935	1.40	0.70	Uncorrected	Pro 6H	8/4/2016 0:00	08:57:10am	New	Sensor	08042016 - Class 1.SSF
SU 4	-0.68	34,852	396198.03	4566609.16	1291.538	1.40	0.80	Uncorrected	Pro 6H	8/4/2016 0:00	09:23:32am	New	Sensor	08042016 - Class 1.SSF
SU 4	-0.68	34,850	396203.39	4566606.96	1290.245	1.20	0.60	Uncorrected	Pro 6H	8/4/2016 0:00	08:25:19am	New	Sensor	08042016 - Class 1.SSF
SU 4	-0.68	34,848	396206.93	4566609.12	1290.148	1.30	0.70	Uncorrected	Pro 6H	8/4/2016 0:00	08:29:53am	New	Sensor	08042016 - Class 1.SSF
SU 4	-0.68	34,837	396199.39	4566608.11	1291.315	1.40	0.80	Uncorrected	Pro 6H	8/4/2016 0:00	09:21:15am	New	Sensor	08042016 - Class 1.SSF
SU 4	-0.69	34,828	396203.33	4566607.46	1290.39	1.20	0.60	Uncorrected	Pro 6H	8/4/2016 0:00	08:26:26am	New	Sensor	08042016 - Class 1.SSF
SU 4	-0.69	34,827	396200.22	4566608.57	1290.642	1.30	0.70	Uncorrected	Pro 6H	8/4/2016 0:00	08:30:38am	New	Sensor	08042016 - Class 1.SSF
SU 4	-0.69	34,822	396201.25	4566606.76	1291.29	1.40	0.80	Uncorrected	Pro 6H	8/4/2016 0:00	09:14:40am	New	Sensor	08042016 - Class 1.SSF
SU 4	-0.69	34,819	396205.83	4566608.44	1290.208	1.30	0.70	Uncorrected	Pro 6H	8/4/2016 0:00	08:28:50am	New	Sensor	08042016 - Class 1.SSF
SU 4	-0.69	34,816	396209.05	4566607.79	1290.157	1.20	0.60	Uncorrected	Pro 6H	8/4/2016 0:00	08:24:49am	New	Sensor	08042016 - Class 1.SSF
SU 4	-0.69	34,815	396211.73	4566608.02	1290.019	1.20	0.60	Uncorrected	Pro 6H	8/4/2016 0:00	08:23:19am	New	Sensor	08042016 - Class 1.SSF
SU 4	-0.69	34,815	396194.48	4566607.24	1291.485	1.40	0.80	Uncorrected	Pro 6H	8/4/2016 0:00	09:21:07am	New	Sensor	08042016 - Class 1.SSF
SU 4	-0.69	34,801	396212.22	4566608.11	1289.869	1.20	0.60	Uncorrected	Pro 6H	8/4/2016 0:00	08:24:42am	New	Sensor	08042016 - Class 1.SSF
SU 4	-0.69	34,801	396200.83	4566609.11	1290.263	1.40	0.70	Uncorrected	Pro 6H	8/4/2016 0:00	08:51:53am	New	Sensor	08042016 - Class 1.SSF
SU 4	-0.69	34,799	396206.85	4566607.95	1290.196	1.20	0.60	Uncorrected	Pro 6H	8/4/2016 0:00	08:25:27am	New	Sensor	08042016 - Class 1.SSF
SU 4	-0.7	34,788	396201.83	4566607.46	1290.393	1.50	0.70	Uncorrected	Pro 6H	8/4/2016 0:00	08:27:25am	New	Sensor	08042016 - Class 1.SSF
SU 4	-0.7	34,786	396196.92	4566606.26	1291.327	1.40	0.80	Uncorrected	Pro 6H	8/4/2016 0:00	09:16:09am	New	Sensor	08042016 - Class 1.SSF
SU 4	-0.7	34,782	396203.8	4566607.07	1290.233	1.20	0.60	Uncorrected	Pro 6H	8/4/2016 0:00	08:25:20am	New	Sensor	08042016 - Class 1.SSF
SU 4	-0.7	34,767	396202.8	4566606.16	1290.339	1.20	0.60	Uncorrected	Pro 6H	8/4/2016 0:00	08:23:39am	New	Sensor	08042016 - Class 1.SSF
SU 4	-0.7	34,766	396207.53	4566608.64	1290.218	1.30	0.70	Uncorrected	Pro 6H	8/4/2016 0:00	08:28:15am	New	Sensor	08042016 - Class 1.SSF
SU 4	-0.7	34,766	396207.45	4566608.85	1290.15	1.30	0.70	Uncorrected	Pro 6H	8/4/2016 0:00	08:29:22am	New	Sensor	08042016 - Class 1.SSF
SU 4	-0.7	34,766	396199.65	4566606.18	1291.302	1.40	0.80	Uncorrected	Pro 6H	8/4/2016 0:00	09:14:43am	New	Sensor	08042016 - Class 1.SSF
SU 4	-0.7	34,763	396201.36	4566607.69	1291.159	1.40	0.80	Uncorrected	Pro 6H	8/4/2016 0:00	09:18:25am	New	Sensor	08042016 - Class 1.SSF
SU 4	-0.7	34,762	396211.95	4566608.77	1290.024	1.20	0.60	Uncorrected	Pro 6H	8/4/2016 0:00	08:27:00am	New	Sensor	08042016 - Class 1.SSF
SU 4	-0.7	34,761	396200.06	4566605.54	1290.515	1.40	0.70	Uncorrected	Pro 6H	8/4/2016 0:00	08:54:29am	New	Sensor	08042016 - Class 1.SSF
SU 4	-0.71	34,757	396194.01	4566605.25	1291.447	1.40	0.80	Uncorrected	Pro 6H	8/4/2016 0:00	09:15:36am	New	Sensor	08042016 - Class 1.SSF
SU 4	-0.71	34,754	396206.41	4566609.07	1290.155	1.30	0.70	Uncorrected	Pro 6H	8/4/2016 0:00	08:29:52am	New	Sensor	08042016 - Class 1.SSF
SU 4	-0.71	34,752	396198.63	4566606.67	1291.231	1.40	0.80	Uncorrected	Pro 6H	8/4/2016 0:00	09:17:06am	New	Sensor	08042016 - Class 1.SSF
SU 4	-0.71	34,752	396198.71	4566608.36	1291.366	1.40	0.80	Uncorrected	Pro 6H	8/4/2016 0:00	09:21:56am	New	Sensor	08042016 - Class 1.SSF
SU 4	-0.71	34,749	396201.57	4566608.89	1291.224	1.40	0.70	Uncorrected	Pro 6H	8/4/2016 0:00	09:11:13am	New	Sensor	08042016 - Class 1.SSF
SU 4	-0.71	34,743	396197.73	4566606.43	1291.279	1.40	0.80	Uncorrected	Pro 6H	8/4/2016 0:00	09:15:53am	New	Sensor	08042016 - Class 1.SSF
SU 4	-0.71	34,740	396208.3	4566608.9	1290.121	1.30	0.70	Uncorrected	Pro 6H	8/4/2016 0:00	08:28:56am	New	Sensor	08042016 - Class 1.SSF
SU 4	-0.71	34,740	396201.86	4566607.61	1291.136	1.40	0.80	Uncorrected	Pro 6H	8/4/2016 0:00	09:17:53am	New	Sensor	08042016 - Class 1.SSF
SU 4	-0.71	34,732	396203.61	4566606.69	1290.397	1.20	0.60	Uncorrected	Pro 6H	8/4/2016 0:00	08:24:02am	New	Sensor	08042016 - Class 1.SSF
SU 4	-0.71	34,731	396201.11	4566607.46	1291.176	1.40	0.80	Uncorrected	Pro 6H	8/4/2016 0:00	09:17:13am	New	Sensor	08042016 - Class 1.SSF
SU 4	-0.71	34,728	396209.65	4566609.13	1290.026	1.30	0.70	Uncorrected	Pro 6H	8/4/2016 0:00	08:29:13am	New	Sensor	08042016 - Class 1.SSF
SU 4	-0.71	34,725	396199.01	4566605.15	1290.498	1.40	0.70	Uncorrected	Pro 6H	8/4/2016 0:00	08:53:52am	New	Sensor	08042016 - Class 1.SSF
SU 4	-0.71	34,723	396201.57	4566605.84	1290.372	1.20	0.60	Uncorrected	Pro 6H	8/4/2016 0:00	08:23:41am	New	Sensor	08042016 - Class 1.SSF
SU 4	-0.72	34,715	396200.2	4566606.96	1291.143	1.40	0.80	Uncorrected	Pro 6H	8/4/2016 0:00	09:15:57am	New	Sensor	08042016 - Class 1.SSF
SU 4	-0.72	34,708	396205.98	4566608.2	1290.277	1.30	0.70	Uncorrected	Pro 6H	8/4/2016 0:00	08:27:42am	New	Sensor	08042016 - Class 1.SSF
SU 4	-0.72	34,705	396198.59	4566608.26	1291.294	1.40	0.80	Uncorrected	Pro 6H	8/4/2016 0:00	09:21:45am	New	Sensor	08042016 - Class 1.SSF
SU 4	-0.72	34,703	396201.38	4566607.7	1291.161	1.40	0.80	Uncorrected	Pro 6H	8/4/2016 0:00	09:18:21am	New	Sensor	08042016 - Class 1.SSF
SU 4	-0.72	34,692	396191.12	4566599.23	1290.964	1.40	0.70	Uncorrected	Pro 6H	8/4/2016 0:00	08:42:29am	New	Sensor	08042016 - Class 1.SSF
SU 4	-0.72	34,688	396212.34	4566608.75	1289.984	1.20	0.60	Uncorrected	Pro 6H	8/4/2016 0:00	08:26:54am	New	Sensor	08042016 - Class 1.SSF
SU 4	-0.72	34,684	396212.24	4566608.54	1289.956	1.20	0.60	Uncorrected	Pro 6H	8/4/2016 0:00	08:25:50am	New	Sensor	08042016 - Class 1.SSF
SU 4	-0.73	34,679	396204.31	4566606.94	1290.259	1.20	0.60	Uncorrected	Pro 6H	8/4/2016 0:00	08:24:59am	New	Sensor	08042016 - Class 1.SSF
SU 4	-0.73	34,679	396207.95	4566608.26	1290.231	1.20	0.60	Uncorrected	Pro 6H	8/4/2016 0:00	08:26:39am	New	Sensor	08042016 - Class 1.SSF
SU 4	-0.73	34,678	396197.39	4566606.66	1291.315	1.40	0.80	Uncorrected	Pro 6H	8/4/2016 0:00	09:18:48am	New	Sensor	08042016 - Class 1.SSF
SU 4	-0.73	34,676	396205.11	4566609.02	1290.475	1.30	0.70	Uncorrected	Pro 6H	8/4/2016 0:00	08:30:18am	New	Sensor	08042016 - Class 1.SSF
SU 4	-0.73	34,672	396195.65	4566608.04	1291.48	1.40	0.80	Uncorrected	Pro 6H	8/4/2016 0:00	09:22:01am	New	Sensor	08042016 - Class 1.SSF
SU 4	-0.73	34,669	396200.99	4566608.96	1290.297	1.40	0.70	Uncorrected	Pro 6H	8/4/2016 0:00	08:53:03am	New	Sensor	08042016 - Class 1.SSF

SU	Z-Score	CPM	Easting	Northing	MSL	PDOP	HDOP	CorrType	RcvrType	GPS_Date	GPS_Time	Update	FeatName	Datafile
SU 4	-0.73	34,663	396200.93	4566608.02	1291.174	1.40	0.80	Uncorrected	Pro 6H	8/4/2016 0:00	09:20:45am	New	Sensor	08042016 - Class 1.SSF
SU 4	-0.73	34,661	396198.05	4566608.14	1291.334	1.40	0.80	Uncorrected	Pro 6H	8/4/2016 0:00	09:21:44am	New	Sensor	08042016 - Class 1.SSF
SU 4	-0.73	34,649	396205.09	4566608.06	1290.288	1.30	0.70	Uncorrected	Pro 6H	8/4/2016 0:00	08:27:40am	New	Sensor	08042016 - Class 1.SSF
SU 4	-0.74	34,634	396207.26	4566608.1	1290.285	1.20	0.60	Uncorrected	Pro 6H	8/4/2016 0:00	08:26:02am	New	Sensor	08042016 - Class 1.SSF
SU 4	-0.74	34,627	396204.96	4566609	1290.551	1.30	0.70	Uncorrected	Pro 6H	8/4/2016 0:00	08:30:26am	New	Sensor	08042016 - Class 1.SSF
SU 4	-0.74	34,616	396206.53	4566608.71	1290.216	1.30	0.70	Uncorrected	Pro 6H	8/4/2016 0:00	08:29:24am	New	Sensor	08042016 - Class 1.SSF
SU 4	-0.74	34,609	396200.55	4566605.63	1290.443	1.40	0.70	Uncorrected	Pro 6H	8/4/2016 0:00	08:53:49am	New	Sensor	08042016 - Class 1.SSF
SU 4	-0.74	34,609	396201.3	4566608.57	1291.269	1.40	0.80	Uncorrected	Pro 6H	8/4/2016 0:00	09:21:20am	New	Sensor	08042016 - Class 1.SSF
SU 4	-0.74	34,608	396200.49	4566607.27	1290.368	1.30	0.70	Uncorrected	Pro 6H	8/4/2016 0:00	08:28:32am	New	Sensor	08042016 - Class 1.SSF
SU 4	-0.75	34,597	396197.98	4566607.3	1291.192	1.40	0.80	Uncorrected	Pro 6H	8/4/2016 0:00	09:19:56am	New	Sensor	08042016 - Class 1.SSF
SU 4	-0.75	34,587	396199.39	4566606.62	1291.279	1.40	0.80	Uncorrected	Pro 6H	8/4/2016 0:00	09:15:26am	New	Sensor	08042016 - Class 1.SSF
SU 4	-0.75	34,585	396201.39	4566607.7	1291.189	1.40	0.80	Uncorrected	Pro 6H	8/4/2016 0:00	09:18:01am	New	Sensor	08042016 - Class 1.SSF
SU 4	-0.75	34,583	396200.96	4566607.67	1291.202	1.40	0.80	Uncorrected	Pro 6H	8/4/2016 0:00	09:18:42am	New	Sensor	08042016 - Class 1.SSF
SU 4	-0.75	34,576	396204.49	4566607.67	1290.299	1.20	0.60	Uncorrected	Pro 6H	8/4/2016 0:00	08:26:08am	New	Sensor	08042016 - Class 1.SSF
SU 4	-0.75	34,576	396204.85	4566609.07	1290.528	1.30	0.70	Uncorrected	Pro 6H	8/4/2016 0:00	08:30:27am	New	Sensor	08042016 - Class 1.SSF
SU 4	-0.75	34,574	396205.39	4566607.82	1290.288	1.20	0.60	Uncorrected	Pro 6H	8/4/2016 0:00	08:26:31am	New	Sensor	08042016 - Class 1.SSF
SU 4	-0.75	34,570	396200.68	4566608.57	1290.326	1.40	0.70	Uncorrected	Pro 6H	8/4/2016 0:00	08:53:09am	New	Sensor	08042016 - Class 1.SSF
SU 4	-0.76	34,567	396204.19	4566607.83	1290.294	1.20	0.60	Uncorrected	Pro 6H	8/4/2016 0:00	08:27:19am	New	Sensor	08042016 - Class 1.SSF
SU 4	-0.76	34,567	396208.94	4566609.11	1290.146	1.30	0.70	Uncorrected	Pro 6H	8/4/2016 0:00	08:29:17am	New	Sensor	08042016 - Class 1.SSF
SU 4	-0.76	34,547	396200.05	4566609.15	1290.848	1.40	0.70	Uncorrected	Pro 6H	8/4/2016 0:00	08:58:45am	New	Sensor	08042016 - Class 1.SSF
SU 4	-0.76	34,546	396198.1	4566605.15	1290.534	1.40	0.70	Uncorrected	Pro 6H	8/4/2016 0:00	08:53:56am	New	Sensor	08042016 - Class 1.SSF
SU 4	-0.76	34,546	396198.4	4566606.99	1291.18	1.40	0.80	Uncorrected	Pro 6H	8/4/2016 0:00	09:19:17am	New	Sensor	08042016 - Class 1.SSF
SU 4	-0.76	34,539	396205.48	4566607.57	1290.212	1.20	0.60	Uncorrected	Pro 6H	8/4/2016 0:00	08:25:24am	New	Sensor	08042016 - Class 1.SSF
SU 4	-0.77	34,531	396212.11	4566608.51	1289.959	1.20	0.60	Uncorrected	Pro 6H	8/4/2016 0:00	08:25:51am	New	Sensor	08042016 - Class 1.SSF
SU 4	-0.77	34,513	396212.66	4566608.61	1289.928	1.20	0.60	Uncorrected	Pro 6H	8/4/2016 0:00	08:25:48am	New	Sensor	08042016 - Class 1.SSF
SU 4	-0.77	34,499	396208.17	4566608.23	1290.225	1.20	0.60	Uncorrected	Pro 6H	8/4/2016 0:00	08:26:40am	New	Sensor	08042016 - Class 1.SSF
SU 4	-0.77	34,498	396194.42	4566604.62	1291.548	1.40	0.80	Uncorrected	Pro 6H	8/4/2016 0:00	09:13:41am	New	Sensor	08042016 - Class 1.SSF
SU 4	-0.77	34,498	396195.06	4566607.92	1291.513	1.40	0.80	Uncorrected	Pro 6H	8/4/2016 0:00	09:22:02am	New	Sensor	08042016 - Class 1.SSF
SU 4	-0.77	34,496	396210.32	4566608.46	1289.962	1.20	0.60	Uncorrected	Pro 6H	8/4/2016 0:00	08:25:35am	New	Sensor	08042016 - Class 1.SSF
SU 4	-0.77	34,496	396204.88	4566607.75	1290.304	1.20	0.60	Uncorrected	Pro 6H	8/4/2016 0:00	08:26:30am	New	Sensor	08042016 - Class 1.SSF
SU 4	-0.77	34,496	396193.03	4566607.63	1291.607	1.40	0.80	Uncorrected	Pro 6H	8/4/2016 0:00	09:22:43am	New	Sensor	08042016 - Class 1.SSF
SU 4	-0.78	34,492	396209.92	4566608.34	1290.105	1.20	0.60	Uncorrected	Pro 6H	8/4/2016 0:00	08:25:56am	New	Sensor	08042016 - Class 1.SSF
SU 4	-0.78	34,486	396200.74	4566609.17	1290.077	1.40	0.70	Uncorrected	Pro 6H	8/4/2016 0:00	08:32:37am	New	Sensor	08042016 - Class 1.SSF
SU 4	-0.78	34,484	396196.81	4566604.88	1290.624	1.40	0.70	Uncorrected	Pro 6H	8/4/2016 0:00	08:54:00am	New	Sensor	08042016 - Class 1.SSF
SU 4	-0.78	34,476	396201.06	4566608.56	1291.003	1.40	0.70	Uncorrected	Pro 6H	8/4/2016 0:00	08:56:49am	New	Sensor	08042016 - Class 1.SSF
SU 4	-0.78	34,472	396206.01	4566608.47	1290.282	1.30	0.70	Uncorrected	Pro 6H	8/4/2016 0:00	08:28:19am	New	Sensor	08042016 - Class 1.SSF
SU 4	-0.78	34,470	396210.79	4566607.84	1290.084	1.20	0.60	Uncorrected	Pro 6H	8/4/2016 0:00	08:23:22am	New	Sensor	08042016 - Class 1.SSF
SU 4	-0.78	34,470	396207.09	4566608.67	1290.138	1.30	0.70	Uncorrected	Pro 6H	8/4/2016 0:00	08:28:53am	New	Sensor	08042016 - Class 1.SSF
SU 4	-0.78	34,470	396208.81	4566609.05	1290.13	1.30	0.70	Uncorrected	Pro 6H	8/4/2016 0:00	08:29:19am	New	Sensor	08042016 - Class 1.SSF
SU 4	-0.78	34,465	396201.17	4566608.04	1291.178	1.40	0.80	Uncorrected	Pro 6H	8/4/2016 0:00	09:20:46am	New	Sensor	08042016 - Class 1.SSF
SU 4	-0.78	34,461	396202.45	4566606.37	1290.393	1.20	0.60	Uncorrected	Pro 6H	8/4/2016 0:00	08:23:58am	New	Sensor	08042016 - Class 1.SSF
SU 4	-0.78	34,461	396207.19	4566608.63	1290.25	1.30	0.70	Uncorrected	Pro 6H	8/4/2016 0:00	08:28:16am	New	Sensor	08042016 - Class 1.SSF
SU 4	-0.79	34,452	396206.13	4566607.24	1290.274	1.20	0.60	Uncorrected	Pro 6H	8/4/2016 0:00	08:21:54am	New	Sensor	08042016 - Class 1.SSF
SU 4	-0.79	34,452	396200.9	4566607.93	1290.993	1.40	0.80	Uncorrected	Pro 6H	8/4/2016 0:00	09:18:40am	New	Sensor	08042016 - Class 1.SSF
SU 4	-0.79	34,441	396208.68	4566608.2	1290.12	1.20	0.60	Uncorrected	Pro 6H	8/4/2016 0:00	08:25:31am	New	Sensor	08042016 - Class 1.SSF
SU 4	-0.79	34,441	396201.36	4566607.62	1291.121	1.40	0.80	Uncorrected	Pro 6H	8/4/2016 0:00	09:17:52am	New	Sensor	08042016 - Class 1.SSF
SU 4	-0.79	34,441	396195.7	4566607.54	1291.461	1.40	0.80	Uncorrected	Pro 6H	8/4/2016 0:00	09:21:09am	New	Sensor	08042016 - Class 1.SSF
SU 4	-0.79	34,440	396196.12	4566606.49	1291.309	1.40	0.80	Uncorrected	Pro 6H	8/4/2016 0:00	09:18:50am	New	Sensor	08042016 - Class 1.SSF
SU 4	-0.79	34,438	396204.76	4566607.09	1290.229	1.20	0.60	Uncorrected	Pro 6H	8/4/2016 0:00	08:24:58am	New	Sensor	08042016 - Class 1.SSF
SU 4	-0.79	34,437	396199.84	4566606.88	1291.169	1.40	0.80	Uncorrected	Pro 6H	8/4/2016 0:00	09:16:04am	New	Sensor	08042016 - Class 1.SSF
SU 4	-0.79	34,420	396207.92	4566608.59	1290.215	1.20	0.60	Uncorrected	Pro 6H	8/4/2016 0:00	08:27:10am	New	Sensor	08042016 - Class 1.SSF
SU 4	-0.79	34,419	396198.44	4566607.42	1291.155	1.40	0.80	Uncorrected	Pro 6H	8/4/2016 0:00	09:19:57am	New	Sensor	08042016 - Class 1.SSF

SU	Z-Score	CPM	Easting	Northing	MSL	PDOP	HDOP	CorrType	RcvrType	GPS_Date	GPS_Time	Update	FeatName	Datafile
SU 4	-0.79	34,419	396198.06	4566608.95	1291.431	1.40	0.80	Uncorrected	Pro 6H	8/4/2016 0:00	09:23:05am	New	Sensor	08042016 - Class 1.SSF
SU 4	-0.8	34,416	396192.83	4566608.36	1291.636	1.40	0.80	Uncorrected	Pro 6H	8/4/2016 0:00	09:23:16am	New	Sensor	08042016 - Class 1.SSF
SU 4	-0.8	34,411	396200.93	4566609.04	1290.914	1.40	0.70	Uncorrected	Pro 6H	8/4/2016 0:00	08:57:48am	New	Sensor	08042016 - Class 1.SSF
SU 4	-0.8	34,409	396205.77	4566607.35	1290.196	1.20	0.60	Uncorrected	Pro 6H	8/4/2016 0:00	08:24:56am	New	Sensor	08042016 - Class 1.SSF
SU 4	-0.8	34,398	396200.53	4566609.14	1290.246	1.40	0.70	Uncorrected	Pro 6H	8/4/2016 0:00	08:53:02am	New	Sensor	08042016 - Class 1.SSF
SU 4	-0.8	34,394	396199.91	4566604.74	1291.458	1.40	0.70	Uncorrected	Pro 6H	8/4/2016 0:00	09:11:38am	New	Sensor	08042016 - Class 1.SSF
SU 4	-0.8	34,393	396201.85	4566608.01	1290.357	1.40	0.70	Uncorrected	Pro 6H	8/4/2016 0:00	08:53:06am	New	Sensor	08042016 - Class 1.SSF
SU 4	-0.8	34,388	396210.25	4566608.4	1290.151	1.20	0.60	Uncorrected	Pro 6H	8/4/2016 0:00	08:26:46am	New	Sensor	08042016 - Class 1.SSF
SU 4	-0.8	34,382	396200.9	4566608.82	1290.403	1.40	0.70	Uncorrected	Pro 6H	8/4/2016 0:00	08:53:40am	New	Sensor	08042016 - Class 1.SSF
SU 4	-0.8	34,379	396200.64	4566607.77	1291.111	1.40	0.80	Uncorrected	Pro 6H	8/4/2016 0:00	09:19:25am	New	Sensor	08042016 - Class 1.SSF
SU 4	-0.81	34,363	396209.42	4566608.3	1290.166	1.20	0.60	Uncorrected	Pro 6H	8/4/2016 0:00	08:25:57am	New	Sensor	08042016 - Class 1.SSF
SU 4	-0.81	34,357	396197.48	4566608.56	1291.423	1.40	0.80	Uncorrected	Pro 6H	8/4/2016 0:00	09:22:27am	New	Sensor	08042016 - Class 1.SSF
SU 4	-0.81	34,345	396211.2	4566608.68	1290.014	1.20	0.60	Uncorrected	Pro 6H	8/4/2016 0:00	08:27:02am	New	Sensor	08042016 - Class 1.SSF
SU 4	-0.82	34,333	396198.37	4566609.13	1291.466	1.40	0.80	Uncorrected	Pro 6H	8/4/2016 0:00	09:23:26am	New	Sensor	08042016 - Class 1.SSF
SU 4	-0.82	34,332	396194.65	4566606.06	1291.349	1.40	0.80	Uncorrected	Pro 6H	8/4/2016 0:00	09:17:40am	New	Sensor	08042016 - Class 1.SSF
SU 4	-0.82	34,324	396201.02	4566607.4	1290.302	1.30	0.70	Uncorrected	Pro 6H	8/4/2016 0:00	08:27:31am	New	Sensor	08042016 - Class 1.SSF
SU 4	-0.82	34,313	396196.24	4566604.72	1291.395	1.40	0.80	Uncorrected	Pro 6H	8/4/2016 0:00	09:13:15am	New	Sensor	08042016 - Class 1.SSF
SU 4	-0.82	34,308	396201.18	4566608.08	1291.179	1.40	0.80	Uncorrected	Pro 6H	8/4/2016 0:00	09:20:08am	New	Sensor	08042016 - Class 1.SSF
SU 4	-0.82	34,307	396201.41	4566608.81	1290.96	1.40	0.70	Uncorrected	Pro 6H	8/4/2016 0:00	08:56:47am	New	Sensor	08042016 - Class 1.SSF
SU 4	-0.82	34,306	396205.59	4566609.14	1290.442	1.30	0.70	Uncorrected	Pro 6H	8/4/2016 0:00	08:30:17am	New	Sensor	08042016 - Class 1.SSF
SU 4	-0.82	34,303	396200.38	4566608.75	1290.533	1.30	0.70	Uncorrected	Pro 6H	8/4/2016 0:00	08:30:41am	New	Sensor	08042016 - Class 1.SSF
SU 4	-0.83	34,302	396200.42	4566609.04	1291.217	1.40	0.80	Uncorrected	Pro 6H	8/4/2016 0:00	09:22:59am	New	Sensor	08042016 - Class 1.SSF
SU 4	-0.83	34,301	396201.41	4566607.68	1291.183	1.40	0.80	Uncorrected	Pro 6H	8/4/2016 0:00	09:18:00am	New	Sensor	08042016 - Class 1.SSF
SU 4	-0.83	34,296	396210.84	4566608.73	1290.035	1.20	0.60	Uncorrected	Pro 6H	8/4/2016 0:00	08:27:03am	New	Sensor	08042016 - Class 1.SSF
SU 4	-0.83	34,290	396199.28	4566607.6	1291.233	1.40	0.80	Uncorrected	Pro 6H	8/4/2016 0:00	09:20:15am	New	Sensor	08042016 - Class 1.SSF
SU 4	-0.83	34,290	396196.19	4566608.09	1291.46	1.40	0.80	Uncorrected	Pro 6H	8/4/2016 0:00	09:22:00am	New	Sensor	08042016 - Class 1.SSF
SU 4	-0.83	34,288	396200.85	4566605.43	1291.486	1.40	0.70	Uncorrected	Pro 6H	8/4/2016 0:00	09:11:35am	New	Sensor	08042016 - Class 1.SSF
SU 4	-0.83	34,270	396207.64	4566609.15	1290.099	1.30	0.70	Uncorrected	Pro 6H	8/4/2016 0:00	08:29:55am	New	Sensor	08042016 - Class 1.SSF
SU 4	-0.84	34,262	396198.6	4566607.8	1291.265	1.40	0.80	Uncorrected	Pro 6H	8/4/2016 0:00	09:20:41am	New	Sensor	08042016 - Class 1.SSF
SU 4	-0.84	34,261	396201.46	4566607.42	1290.323	1.30	0.70	Uncorrected	Pro 6H	8/4/2016 0:00	08:27:32am	New	Sensor	08042016 - Class 1.SSF
SU 4	-0.84	34,256	396201.08	4566607.22	1290.343	1.20	0.60	Uncorrected	Pro 6H	8/4/2016 0:00	08:26:21am	New	Sensor	08042016 - Class 1.SSF
SU 4	-0.84	34,252	396201.88	4566608.47	1290.353	1.40	0.70	Uncorrected	Pro 6H	8/4/2016 0:00	08:53:05am	New	Sensor	08042016 - Class 1.SSF
SU 4	-0.84	34,240	396201.4	4566608.13	1290.342	1.30	0.70	Uncorrected	Pro 6H	8/4/2016 0:00	08:29:41am	New	Sensor	08042016 - Class 1.SSF
SU 4	-0.84	34,236	396204.67	4566607.3	1290.196	1.20	0.60	Uncorrected	Pro 6H	8/4/2016 0:00	08:25:22am	New	Sensor	08042016 - Class 1.SSF
SU 4	-0.84	34,229	396200.71	4566605.93	1290.422	1.20	0.60	Uncorrected	Pro 6H	8/4/2016 0:00	08:23:47am	New	Sensor	08042016 - Class 1.SSF
SU 4	-0.84	34,228	396204.95	4566608.96	1290.561	1.30	0.70	Uncorrected	Pro 6H	8/4/2016 0:00	08:30:25am	New	Sensor	08042016 - Class 1.SSF
SU 4	-0.85	34,216	396201.4	4566607.75	1291.18	1.40	0.80	Uncorrected	Pro 6H	8/4/2016 0:00	09:18:03am	New	Sensor	08042016 - Class 1.SSF
SU 4	-0.85	34,214	396197.39	4566608.5	1291.45	1.40	0.80	Uncorrected	Pro 6H	8/4/2016 0:00	09:22:34am	New	Sensor	08042016 - Class 1.SSF
SU 4	-0.85	34,213	396200.43	4566608.91	1290.891	1.40	0.70	Uncorrected	Pro 6H	8/4/2016 0:00	08:57:50am	New	Sensor	08042016 - Class 1.SSF
SU 4	-0.85	34,208	396206.47	4566608.54	1290.255	1.30	0.70	Uncorrected	Pro 6H	8/4/2016 0:00	08:28:18am	New	Sensor	08042016 - Class 1.SSF
SU 4	-0.85	34,207	396207.45	4566608.71	1290.118	1.30	0.70	Uncorrected	Pro 6H	8/4/2016 0:00	08:28:54am	New	Sensor	08042016 - Class 1.SSF
SU 4	-0.85	34,207	396200.43	4566608.82	1290.855	1.40	0.70	Uncorrected	Pro 6H	8/4/2016 0:00	08:58:26am	New	Sensor	08042016 - Class 1.SSF
SU 4	-0.85	34,204	396204.53	4566609	1290.499	1.30	0.70	Uncorrected	Pro 6H	8/4/2016 0:00	08:30:28am	New	Sensor	08042016 - Class 1.SSF
SU 4	-0.85	34,202	396207.26	4566607.61	1290.251	1.20	0.60	Uncorrected	Pro 6H	8/4/2016 0:00	08:24:12am	New	Sensor	08042016 - Class 1.SSF
SU 4	-0.86	34,183	396208.13	4566608.25	1290.26	1.20	0.60	Uncorrected	Pro 6H	8/4/2016 0:00	08:26:00am	New	Sensor	08042016 - Class 1.SSF
SU 4	-0.86	34,182	396200.49	4566608.79	1290.432	1.30	0.70	Uncorrected	Pro 6H	8/4/2016 0:00	08:30:46am	New	Sensor	08042016 - Class 1.SSF
SU 4	-0.86	34,180	396211.23	4566608.86	1289.993	1.30	0.70	Uncorrected	Pro 6H	8/4/2016 0:00	08:27:58am	New	Sensor	08042016 - Class 1.SSF
SU 4	-0.86	34,174	396205.95	4566608.24	1290.25	1.20	0.60	Uncorrected	Pro 6H	8/4/2016 0:00	08:27:15am	New	Sensor	08042016 - Class 1.SSF
SU 4	-0.86	34,172	396202.38	4566608.34	1290.308	1.30	0.70	Uncorrected	Pro 6H	8/4/2016 0:00	08:29:43am	New	Sensor	08042016 - Class 1.SSF
SU 4	-0.86	34,163	396205.13	4566606.92	1290.26	1.20	0.60	Uncorrected	Pro 6H	8/4/2016 0:00	08:23:34am	New	Sensor	08042016 - Class 1.SSF
SU 4	-0.86	34,155	396201.98	4566607.52	1290.325	1.30	0.70	Uncorrected	Pro 6H	8/4/2016 0:00	08:27:33am	New	Sensor	08042016 - Class 1.SSF
SU 4	-0.87	34,142	396200.11	4566608.82	1290.351	1.40	0.70	Uncorrected	Pro 6H	8/4/2016 0:00	08:53:10am	New	Sensor	08042016 - Class 1.SSF

SU	Z-Score	CPM	Easting	Northing	MSL	PDOP	HDOP	CorrType	RcvrType	GPS_Date	GPS_Time	Update	FeatName	Datafile
SU 4	-0.87	34,132	396193.32	4566608.46	1290.477	1.40	0.70	Uncorrected	Pro 6H	8/4/2016 0:00	08:41:58am	New	Sensor	08042016 - Class 1.SSF
SU 4	-0.87	34,132	396201.9	4566607.45	1290.364	1.40	0.70	Uncorrected	Pro 6H	8/4/2016 0:00	08:54:38am	New	Sensor	08042016 - Class 1.SSF
SU 4	-0.87	34,127	396200.41	4566607.64	1290.346	1.30	0.70	Uncorrected	Pro 6H	8/4/2016 0:00	08:28:37am	New	Sensor	08042016 - Class 1.SSF
SU 4	-0.87	34,112	396201.41	4566607.67	1291.158	1.40	0.80	Uncorrected	Pro 6H	8/4/2016 0:00	09:18:18am	New	Sensor	08042016 - Class 1.SSF
SU 4	-0.88	34,103	396206.31	4566607.96	1290.288	1.20	0.60	Uncorrected	Pro 6H	8/4/2016 0:00	08:26:33am	New	Sensor	08042016 - Class 1.SSF
SU 4	-0.88	34,102	396209.88	4566607.9	1290.093	1.20	0.60	Uncorrected	Pro 6H	8/4/2016 0:00	08:24:47am	New	Sensor	08042016 - Class 1.SSF
SU 4	-0.88	34,102	396201.22	4566608.61	1291.059	1.40	0.70	Uncorrected	Pro 6H	8/4/2016 0:00	09:11:24am	New	Sensor	08042016 - Class 1.SSF
SU 4	-0.88	34,099	396201.53	4566608.88	1291.231	1.40	0.70	Uncorrected	Pro 6H	8/4/2016 0:00	09:11:10am	New	Sensor	08042016 - Class 1.SSF
SU 4	-0.88	34,096	396201.37	4566607.72	1291.185	1.40	0.80	Uncorrected	Pro 6H	8/4/2016 0:00	09:18:05am	New	Sensor	08042016 - Class 1.SSF
SU 4	-0.88	34,088	396201.41	4566607.65	1291.157	1.40	0.80	Uncorrected	Pro 6H	8/4/2016 0:00	09:18:19am	New	Sensor	08042016 - Class 1.SSF
SU 4	-0.88	34,087	396200.78	4566609.08	1290.276	1.40	0.70	Uncorrected	Pro 6H	8/4/2016 0:00	08:51:53am	New	Sensor	08042016 - Class 1.SSF
SU 4	-0.88	34,083	396211.46	4566607.96	1290.026	1.20	0.60	Uncorrected	Pro 6H	8/4/2016 0:00	08:23:20am	New	Sensor	08042016 - Class 1.SSF
SU 4	-0.88	34,083	396202	4566608.54	1290.361	1.40	0.70	Uncorrected	Pro 6H	8/4/2016 0:00	08:51:00am	New	Sensor	08042016 - Class 1.SSF
SU 4	-0.88	34,081	396202.72	4566606.47	1290.397	1.20	0.60	Uncorrected	Pro 6H	8/4/2016 0:00	08:24:00am	New	Sensor	08042016 - Class 1.SSF
SU 4	-0.89	34,072	396201.77	4566607.61	1290.365	1.30	0.70	Uncorrected	Pro 6H	8/4/2016 0:00	08:28:29am	New	Sensor	08042016 - Class 1.SSF
SU 4	-0.89	34,065	396199.16	4566607.81	1291.252	1.40	0.80	Uncorrected	Pro 6H	8/4/2016 0:00	09:20:42am	New	Sensor	08042016 - Class 1.SSF
SU 4	-0.89	34,045	396199.51	4566609.13	1291.266	1.40	0.80	Uncorrected	Pro 6H	8/4/2016 0:00	09:22:57am	New	Sensor	08042016 - Class 1.SSF
SU 4	-0.89	34,040	396201.37	4566607.68	1291.162	1.40	0.80	Uncorrected	Pro 6H	8/4/2016 0:00	09:18:26am	New	Sensor	08042016 - Class 1.SSF
SU 4	-0.89	34,038	396201.63	4566608.49	1291.352	1.40	0.80	Uncorrected	Pro 6H	8/4/2016 0:00	09:21:19am	New	Sensor	08042016 - Class 1.SSF
SU 4	-0.89	34,036	396201.53	4566608.93	1291.226	1.40	0.70	Uncorrected	Pro 6H	8/4/2016 0:00	09:11:08am	New	Sensor	08042016 - Class 1.SSF
SU 4	-0.9	34,031	396200.12	4566607.52	1290.382	1.30	0.70	Uncorrected	Pro 6H	8/4/2016 0:00	08:28:36am	New	Sensor	08042016 - Class 1.SSF
SU 4	-0.9	34,026	396201.53	4566608.88	1291.233	1.40	0.70	Uncorrected	Pro 6H	8/4/2016 0:00	09:11:07am	New	Sensor	08042016 - Class 1.SSF
SU 4	-0.9	34,025	396198.16	4566608.91	1291.358	1.40	0.80	Uncorrected	Pro 6H	8/4/2016 0:00	09:22:54am	New	Sensor	08042016 - Class 1.SSF
SU 4	-0.9	34,021	396199.71	4566607.31	1291.256	1.40	0.80	Uncorrected	Pro 6H	8/4/2016 0:00	09:18:44am	New	Sensor	08042016 - Class 1.SSF
SU 4	-0.9	34,012	396213.03	4566608.77	1289.83	1.20	0.60	Uncorrected	Pro 6H	8/4/2016 0:00	08:21:18am	New	Sensor	08042016 - Class 1.SSF
SU 4	-0.9	34,004	396202.75	4566608.72	1290.409	1.30	0.70	Uncorrected	Pro 6H	8/4/2016 0:00	08:30:51am	New	Sensor	08042016 - Class 1.SSF
SU 4	-0.9	34,002	396201.11	4566608.46	1290.333	1.40	0.70	Uncorrected	Pro 6H	8/4/2016 0:00	08:53:08am	New	Sensor	08042016 - Class 1.SSF
SU 4	-0.9	34,001	396203.17	4566608.7	1290.498	1.30	0.70	Uncorrected	Pro 6H	8/4/2016 0:00	08:30:52am	New	Sensor	08042016 - Class 1.SSF
SU 4	-0.9	34,000	396200.02	4566609.01	1290.959	1.40	0.70	Uncorrected	Pro 6H	8/4/2016 0:00	08:59:48am	New	Sensor	08042016 - Class 1.SSF
SU 4	-0.91	33,995	396206.85	4566608.58	1290.246	1.30	0.70	Uncorrected	Pro 6H	8/4/2016 0:00	08:28:17am	New	Sensor	08042016 - Class 1.SSF
SU 4	-0.91	33,967	396200.73	4566609.13	1291.007	1.40	0.70	Uncorrected	Pro 6H	8/4/2016 0:00	08:57:31am	New	Sensor	08042016 - Class 1.SSF
SU 4	-0.91	33,965	396202.49	4566606.4	1290.383	1.20	0.60	Uncorrected	Pro 6H	8/4/2016 0:00	08:23:59am	New	Sensor	08042016 - Class 1.SSF
SU 4	-0.91	33,964	396209.99	4566609.13	1290.014	1.30	0.70	Uncorrected	Pro 6H	8/4/2016 0:00	08:29:00am	New	Sensor	08042016 - Class 1.SSF
SU 4	-0.91	33,960	396210.74	4566608	1289.982	1.20	0.60	Uncorrected	Pro 6H	8/4/2016 0:00	08:24:45am	New	Sensor	08042016 - Class 1.SSF
SU 4	-0.92	33,958	396206.35	4566607.85	1290.21	1.20	0.60	Uncorrected	Pro 6H	8/4/2016 0:00	08:25:26am	New	Sensor	08042016 - Class 1.SSF
SU 4	-0.92	33,958	396201.18	4566607.88	1291.064	1.40	0.80	Uncorrected	Pro 6H	8/4/2016 0:00	09:19:24am	New	Sensor	08042016 - Class 1.SSF
SU 4	-0.92	33,956	396200.85	4566608.11	1291.178	1.40	0.80	Uncorrected	Pro 6H	8/4/2016 0:00	09:20:12am	New	Sensor	08042016 - Class 1.SSF
SU 4	-0.92	33,952	396205.61	4566608.1	1290.264	1.30	0.70	Uncorrected	Pro 6H	8/4/2016 0:00	08:27:41am	New	Sensor	08042016 - Class 1.SSF
SU 4	-0.92	33,948	396206.79	4566608.03	1290.28	1.20	0.60	Uncorrected	Pro 6H	8/4/2016 0:00	08:26:03am	New	Sensor	08042016 - Class 1.SSF
SU 4	-0.92	33,941	396200.81	4566607.77	1290.297	1.30	0.70	Uncorrected	Pro 6H	8/4/2016 0:00	08:28:38am	New	Sensor	08042016 - Class 1.SSF
SU 4	-0.92	33,933	396206.38	4566609	1290.683	1.30	0.70	Uncorrected	Pro 6H	8/4/2016 0:00	08:30:58am	New	Sensor	08042016 - Class 1.SSF
SU 4	-0.92	33,933	396201.05	4566607.74	1291.218	1.40	0.80	Uncorrected	Pro 6H	8/4/2016 0:00	09:18:41am	New	Sensor	08042016 - Class 1.SSF
SU 4	-0.92	33,930	396200.8	4566609.14	1290.271	1.40	0.70	Uncorrected	Pro 6H	8/4/2016 0:00	08:51:54am	New	Sensor	08042016 - Class 1.SSF
SU 4	-0.93	33,909	396201.06	4566608.6	1290.766	1.40	0.70	Uncorrected	Pro 6H	8/4/2016 0:00	08:56:28am	New	Sensor	08042016 - Class 1.SSF
SU 4	-0.93	33,906	396197.8	4566606.94	1291.187	1.40	0.80	Uncorrected	Pro 6H	8/4/2016 0:00	09:19:16am	New	Sensor	08042016 - Class 1.SSF
SU 4	-0.93	33,894	396210.51	4566608.73	1290.054	1.20	0.60	Uncorrected	Pro 6H	8/4/2016 0:00	08:27:04am	New	Sensor	08042016 - Class 1.SSF
SU 4	-0.93	33,890	396208.22	4566608.49	1290.205	1.30	0.70	Uncorrected	Pro 6H	8/4/2016 0:00	08:27:48am	New	Sensor	08042016 - Class 1.SSF
SU 4	-0.93	33,885	396201.41	4566607.7	1291.17	1.40	0.80	Uncorrected	Pro 6H	8/4/2016 0:00	09:18:13am	New	Sensor	08042016 - Class 1.SSF
SU 4	-0.94	33,881	396211.18	4566608.46	1289.93	1.20	0.60	Uncorrected	Pro 6H	8/4/2016 0:00	08:25:37am	New	Sensor	08042016 - Class 1.SSF
SU 4	-0.94	33,871	396198.8	4566608.01	1291.354	1.40	0.80	Uncorrected	Pro 6H	8/4/2016 0:00	09:21:14am	New	Sensor	08042016 - Class 1.SSF
SU 4	-0.94	33,866	396201.09	4566608.35	1291.005	1.40	0.70	Uncorrected	Pro 6H	8/4/2016 0:00	08:56:48am	New	Sensor	08042016 - Class 1.SSF
SU 4	-0.94	33,865	396204.26	4566607.2	1290.206	1.20	0.60	Uncorrected	Pro 6H	8/4/2016 0:00	08:25:21am	New	Sensor	08042016 - Class 1.SSF

SU	Z-Score	CPM	Easting	Northing	MSL	PDOP	HDOP	CorrType	RcvrType	GPS_Date	GPS_Time	Update	FeatName	Datafile
SU 4	-0.94	33,858	396193.8	4566604.29	1291.495	1.40	0.80	Uncorrected	Pro 6H	8/4/2016 0:00	09:14:21am	New	Sensor	08042016 - Class 1.SSF
SU 4	-0.94	33,855	396211.71	4566608.67	1290.052	1.20	0.60	Uncorrected	Pro 6H	8/4/2016 0:00	08:26:52am	New	Sensor	08042016 - Class 1.SSF
SU 4	-0.94	33,852	396201.57	4566608.84	1290.397	1.40	0.70	Uncorrected	Pro 6H	8/4/2016 0:00	08:50:59am	New	Sensor	08042016 - Class 1.SSF
SU 4	-0.95	33,843	396209.4	4566609.06	1290.06	1.30	0.70	Uncorrected	Pro 6H	8/4/2016 0:00	08:29:15am	New	Sensor	08042016 - Class 1.SSF
SU 4	-0.95	33,840	396199.35	4566608.78	1290.86	1.40	0.70	Uncorrected	Pro 6H	8/4/2016 0:00	09:01:36am	New	Sensor	08042016 - Class 1.SSF
SU 4	-0.95	33,839	396199.84	4566607.74	1291.211	1.40	0.80	Uncorrected	Pro 6H	8/4/2016 0:00	09:20:14am	New	Sensor	08042016 - Class 1.SSF
SU 4	-0.95	33,838	396207.16	4566608.39	1290.196	1.30	0.70	Uncorrected	Pro 6H	8/4/2016 0:00	08:27:45am	New	Sensor	08042016 - Class 1.SSF
SU 4	-0.95	33,834	396204.89	4566608.97	1290.555	1.30	0.70	Uncorrected	Pro 6H	8/4/2016 0:00	08:30:24am	New	Sensor	08042016 - Class 1.SSF
SU 4	-0.95	33,832	396205.84	4566607.48	1290.254	1.20	0.60	Uncorrected	Pro 6H	8/4/2016 0:00	08:24:08am	New	Sensor	08042016 - Class 1.SSF
SU 4	-0.95	33,826	396201.3	4566608.87	1290.951	1.40	0.70	Uncorrected	Pro 6H	8/4/2016 0:00	08:57:09am	New	Sensor	08042016 - Class 1.SSF
SU 4	-0.95	33,825	396196.95	4566607.88	1291.391	1.40	0.80	Uncorrected	Pro 6H	8/4/2016 0:00	09:21:11am	New	Sensor	08042016 - Class 1.SSF
SU 4	-0.95	33,814	396202.41	4566607.35	1290.377	1.20	0.60	Uncorrected	Pro 6H	8/4/2016 0:00	08:26:24am	New	Sensor	08042016 - Class 1.SSF
SU 4	-0.95	33,810	396199.32	4566609.12	1290.821	1.40	0.70	Uncorrected	Pro 6H	8/4/2016 0:00	09:01:37am	New	Sensor	08042016 - Class 1.SSF
SU 4	-0.96	33,799	396202.59	4566606.79	1290.288	1.20	0.60	Uncorrected	Pro 6H	8/4/2016 0:00	08:25:17am	New	Sensor	08042016 - Class 1.SSF
SU 4	-0.96	33,792	396201.18	4566607.62	1291.18	1.40	0.80	Uncorrected	Pro 6H	8/4/2016 0:00	09:17:56am	New	Sensor	08042016 - Class 1.SSF
SU 4	-0.96	33,789	396201.25	4566609.09	1291.002	1.40	0.70	Uncorrected	Pro 6H	8/4/2016 0:00	08:56:50am	New	Sensor	08042016 - Class 1.SSF
SU 4	-0.96	33,789	396200.18	4566609.01	1290.872	1.40	0.70	Uncorrected	Pro 6H	8/4/2016 0:00	08:58:44am	New	Sensor	08042016 - Class 1.SSF
SU 4	-0.96	33,786	396201.39	4566607.71	1291.183	1.40	0.80	Uncorrected	Pro 6H	8/4/2016 0:00	09:18:02am	New	Sensor	08042016 - Class 1.SSF
SU 4	-0.96	33,784	396200.53	4566608.83	1290.88	1.40	0.70	Uncorrected	Pro 6H	8/4/2016 0:00	08:58:08am	New	Sensor	08042016 - Class 1.SSF
SU 4	-0.96	33,782	396201.2	4566608.59	1290.199	1.40	0.70	Uncorrected	Pro 6H	8/4/2016 0:00	08:52:32am	New	Sensor	08042016 - Class 1.SSF
SU 4	-0.96	33,778	396201.41	4566607.53	1290.366	1.30	0.70	Uncorrected	Pro 6H	8/4/2016 0:00	08:28:30am	New	Sensor	08042016 - Class 1.SSF
SU 4	-0.96	33,776	396209.85	4566608.76	1290.123	1.20	0.60	Uncorrected	Pro 6H	8/4/2016 0:00	08:27:06am	New	Sensor	08042016 - Class 1.SSF
SU 4	-0.96	33,775	396208.53	4566608.26	1290.235	1.20	0.60	Uncorrected	Pro 6H	8/4/2016 0:00	08:25:59am	New	Sensor	08042016 - Class 1.SSF
SU 4	-0.97	33,765	396211.78	4566608.44	1289.969	1.20	0.60	Uncorrected	Pro 6H	8/4/2016 0:00	08:25:52am	New	Sensor	08042016 - Class 1.SSF
SU 4	-0.97	33,765	396201.63	4566607.07	1290.365	1.20	0.60	Uncorrected	Pro 6H	8/4/2016 0:00	08:26:14am	New	Sensor	08042016 - Class 1.SSF
SU 4	-0.97	33,755	396201.41	4566607.73	1291.149	1.40	0.80	Uncorrected	Pro 6H	8/4/2016 0:00	09:18:22am	New	Sensor	08042016 - Class 1.SSF
SU 4	-0.97	33,748	396207.15	4566608.54	1290.216	1.20	0.60	Uncorrected	Pro 6H	8/4/2016 0:00	08:27:12am	New	Sensor	08042016 - Class 1.SSF
SU 4	-0.97	33,740	396196.07	4566606.93	1291.234	1.40	0.80	Uncorrected	Pro 6H	8/4/2016 0:00	09:19:53am	New	Sensor	08042016 - Class 1.SSF
SU 4	-0.97	33,738	396200.54	4566607.32	1290.283	1.30	0.70	Uncorrected	Pro 6H	8/4/2016 0:00	08:27:30am	New	Sensor	08042016 - Class 1.SSF
SU 4	-0.97	33,736	396210.54	4566608.92	1290.073	1.30	0.70	Uncorrected	Pro 6H	8/4/2016 0:00	08:28:08am	New	Sensor	08042016 - Class 1.SSF
SU 4	-0.97	33,733	396205.78	4566608.94	1290.713	1.30	0.70	Uncorrected	Pro 6H	8/4/2016 0:00	08:30:57am	New	Sensor	08042016 - Class 1.SSF
SU 4	-0.98	33,729	396201.54	4566608.88	1291.217	1.40	0.70	Uncorrected	Pro 6H	8/4/2016 0:00	09:11:17am	New	Sensor	08042016 - Class 1.SSF
SU 4	-0.98	33,723	396201.89	4566608.96	1290.275	1.40	0.70	Uncorrected	Pro 6H	8/4/2016 0:00	08:51:46am	New	Sensor	08042016 - Class 1.SSF
SU 4	-0.98	33,722	396207.85	4566608.83	1290.105	1.30	0.70	Uncorrected	Pro 6H	8/4/2016 0:00	08:28:55am	New	Sensor	08042016 - Class 1.SSF
SU 4	-0.98	33,715	396205.54	4566608.86	1290.19	1.30	0.70	Uncorrected	Pro 6H	8/4/2016 0:00	08:29:50am	New	Sensor	08042016 - Class 1.SSF
SU 4	-0.98	33,692	396192.94	4566607.01	1291.613	1.40	0.80	Uncorrected	Pro 6H	8/4/2016 0:00	09:21:34am	New	Sensor	08042016 - Class 1.SSF
SU 4	-0.99	33,687	396201.08	4566608.47	1290.971	1.40	0.70	Uncorrected	Pro 6H	8/4/2016 0:00	09:11:23am	New	Sensor	08042016 - Class 1.SSF
SU 4	-0.99	33,685	396201.34	4566607.77	1290.235	1.30	0.70	Uncorrected	Pro 6H	8/4/2016 0:00	08:28:39am	New	Sensor	08042016 - Class 1.SSF
SU 4	-0.99	33,684	396205.11	4566608.26	1290.322	1.30	0.70	Uncorrected	Pro 6H	8/4/2016 0:00	08:28:21am	New	Sensor	08042016 - Class 1.SSF
SU 4	-0.99	33,683	396207.03	4566609.14	1290.691	1.30	0.70	Uncorrected	Pro 6H	8/4/2016 0:00	08:30:59am	New	Sensor	08042016 - Class 1.SSF
SU 4	-0.99	33,666	396210.94	4566608.93	1290.053	1.30	0.70	Uncorrected	Pro 6H	8/4/2016 0:00	08:28:07am	New	Sensor	08042016 - Class 1.SSF
SU 4	-1	33,649	396210.89	4566608.5	1290.061	1.20	0.60	Uncorrected	Pro 6H	8/4/2016 0:00	08:26:48am	New	Sensor	08042016 - Class 1.SSF
SU 4	-1	33,646	396201.41	4566607.7	1291.178	1.40	0.80	Uncorrected	Pro 6H	8/4/2016 0:00	09:17:59am	New	Sensor	08042016 - Class 1.SSF
SU 4	-1	33,642	396208.28	4566608.58	1290.212	1.20	0.60	Uncorrected	Pro 6H	8/4/2016 0:00	08:27:09am	New	Sensor	08042016 - Class 1.SSF
SU 4	-1	33,641	396201.13	4566606.98	1290.4	1.20	0.60	Uncorrected	Pro 6H	8/4/2016 0:00	08:26:15am	New	Sensor	08042016 - Class 1.SSF
SU 4	-1	33,638	396201.35	4566607.64	1291.139	1.40	0.80	Uncorrected	Pro 6H	8/4/2016 0:00	09:18:35am	New	Sensor	08042016 - Class 1.SSF
SU 4	-1	33,637	396205.92	4566608.65	1290.218	1.30	0.70	Uncorrected	Pro 6H	8/4/2016 0:00	08:29:25am	New	Sensor	08042016 - Class 1.SSF
SU 4	-1	33,635	396201.56	4566608.89	1291.225	1.40	0.70	Uncorrected	Pro 6H	8/4/2016 0:00	09:11:11am	New	Sensor	08042016 - Class 1.SSF
SU 4	-1	33,626	396200.84	4566608.93	1290.929	1.40	0.70	Uncorrected	Pro 6H	8/4/2016 0:00	08:57:12am	New	Sensor	08042016 - Class 1.SSF
SU 4	-1	33,619	396200.3	4566607.76	1290.379	1.30	0.70	Uncorrected	Pro 6H	8/4/2016 0:00	08:29:37am	New	Sensor	08042016 - Class 1.SSF
SU 4	-1.01	33,613	396204.06	4566606.84	1290.372	1.20	0.60	Uncorrected	Pro 6H	8/4/2016 0:00	08:24:03am	New	Sensor	08042016 - Class 1.SSF
SU 4	-1.01	33,612	396200	4566605.44	1290.467	1.40	0.70	Uncorrected	Pro 6H	8/4/2016 0:00	08:53:50am	New	Sensor	08042016 - Class 1.SSF

SU	Z-Score	CPM	Easting	Northing	MSL	PDOP	HDOP	CorrType	RcvrType	GPS_Date	GPS_Time	Update	FeatName	Datafile
SU 4	-1.01	33,608	396201.77	4566608.36	1290.178	1.40	0.70	Uncorrected	Pro 6H	8/4/2016 0:00	08:52:31am	New	Sensor	08042016 - Class 1.SSF
SU 4	-1.01	33,604	396208.39	4566608.57	1290.194	1.30	0.70	Uncorrected	Pro 6H	8/4/2016 0:00	08:27:51am	New	Sensor	08042016 - Class 1.SSF
SU 4	-1.01	33,596	396201.86	4566608.93	1290.306	1.30	0.70	Uncorrected	Pro 6H	8/4/2016 0:00	08:30:49am	New	Sensor	08042016 - Class 1.SSF
SU 4	-1.01	33,594	396201.63	4566608.71	1290.14	1.40	0.70	Uncorrected	Pro 6H	8/4/2016 0:00	08:52:27am	New	Sensor	08042016 - Class 1.SSF
SU 4	-1.02	33,573	396205.8	4566607.9	1290.265	1.20	0.60	Uncorrected	Pro 6H	8/4/2016 0:00	08:26:32am	New	Sensor	08042016 - Class 1.SSF
SU 4	-1.02	33,565	396201.38	4566607.67	1291.158	1.40	0.80	Uncorrected	Pro 6H	8/4/2016 0:00	09:18:31am	New	Sensor	08042016 - Class 1.SSF
SU 4	-1.02	33,557	396207.95	4566609.18	1290.116	1.30	0.70	Uncorrected	Pro 6H	8/4/2016 0:00	08:29:56am	New	Sensor	08042016 - Class 1.SSF
SU 4	-1.02	33,555	396201.23	4566608.35	1291.349	1.40	0.80	Uncorrected	Pro 6H	8/4/2016 0:00	09:21:18am	New	Sensor	08042016 - Class 1.SSF
SU 4	-1.03	33,535	396201.94	4566608.83	1290.62	1.40	0.70	Uncorrected	Pro 6H	8/4/2016 0:00	08:55:30am	New	Sensor	08042016 - Class 1.SSF
SU 4	-1.03	33,524	396212.42	4566608.82	1290.011	1.20	0.60	Uncorrected	Pro 6H	8/4/2016 0:00	08:26:59am	New	Sensor	08042016 - Class 1.SSF
SU 4	-1.03	33,521	396200.81	4566608.02	1290.318	1.30	0.70	Uncorrected	Pro 6H	8/4/2016 0:00	08:29:40am	New	Sensor	08042016 - Class 1.SSF
SU 4	-1.03	33,516	396201.53	4566608.88	1291.219	1.40	0.70	Uncorrected	Pro 6H	8/4/2016 0:00	09:11:16am	New	Sensor	08042016 - Class 1.SSF
SU 4	-1.04	33,491	396201.72	4566607.87	1291.106	1.40	0.80	Uncorrected	Pro 6H	8/4/2016 0:00	09:20:03am	New	Sensor	08042016 - Class 1.SSF
SU 4	-1.04	33,476	396200.81	4566608.4	1291.066	1.40	0.70	Uncorrected	Pro 6H	8/4/2016 0:00	08:57:29am	New	Sensor	08042016 - Class 1.SSF
SU 4	-1.04	33,473	396202.17	4566606.39	1290.279	1.20	0.60	Uncorrected	Pro 6H	8/4/2016 0:00	08:25:04am	New	Sensor	08042016 - Class 1.SSF
SU 4	-1.04	33,466	396201.38	4566607.69	1291.178	1.40	0.80	Uncorrected	Pro 6H	8/4/2016 0:00	09:18:09am	New	Sensor	08042016 - Class 1.SSF
SU 4	-1.04	33,464	396201.49	4566608.73	1291.223	1.40	0.70	Uncorrected	Pro 6H	8/4/2016 0:00	09:11:05am	New	Sensor	08042016 - Class 1.SSF
SU 4	-1.05	33,460	396209.01	4566608.29	1290.191	1.20	0.60	Uncorrected	Pro 6H	8/4/2016 0:00	08:25:58am	New	Sensor	08042016 - Class 1.SSF
SU 4	-1.05	33,460	396198.89	4566607.17	1291.249	1.40	0.80	Uncorrected	Pro 6H	8/4/2016 0:00	09:19:28am	New	Sensor	08042016 - Class 1.SSF
SU 4	-1.05	33,457	396201.36	4566608.13	1291.234	1.40	0.70	Uncorrected	Pro 6H	8/4/2016 0:00	09:11:29am	New	Sensor	08042016 - Class 1.SSF
SU 4	-1.05	33,456	396212.2	4566608.96	1289.954	1.30	0.70	Uncorrected	Pro 6H	8/4/2016 0:00	08:28:00am	New	Sensor	08042016 - Class 1.SSF
SU 4	-1.05	33,453	396208.86	4566608.8	1290.216	1.30	0.70	Uncorrected	Pro 6H	8/4/2016 0:00	08:28:12am	New	Sensor	08042016 - Class 1.SSF
SU 4	-1.05	33,445	396203.62	4566606.42	1290.29	1.20	0.60	Uncorrected	Pro 6H	8/4/2016 0:00	08:23:37am	New	Sensor	08042016 - Class 1.SSF
SU 4	-1.05	33,437	396210.54	4566608.47	1290.103	1.20	0.60	Uncorrected	Pro 6H	8/4/2016 0:00	08:26:47am	New	Sensor	08042016 - Class 1.SSF
SU 4	-1.05	33,431	396200.68	4566609.09	1289.984	1.40	0.70	Uncorrected	Pro 6H	8/4/2016 0:00	08:31:45am	New	Sensor	08042016 - Class 1.SSF
SU 4	-1.05	33,425	396205.02	4566607.74	1290.302	1.20	0.60	Uncorrected	Pro 6H	8/4/2016 0:00	08:26:07am	New	Sensor	08042016 - Class 1.SSF
SU 4	-1.06	33,420	396201.4	4566607.69	1291.175	1.40	0.80	Uncorrected	Pro 6H	8/4/2016 0:00	09:18:12am	New	Sensor	08042016 - Class 1.SSF
SU 4	-1.06	33,412	396200.54	4566609.09	1290.29	1.40	0.70	Uncorrected	Pro 6H	8/4/2016 0:00	08:51:55am	New	Sensor	08042016 - Class 1.SSF
SU 4	-1.06	33,408	396201.12	4566609.06	1290.411	1.40	0.70	Uncorrected	Pro 6H	8/4/2016 0:00	08:50:58am	New	Sensor	08042016 - Class 1.SSF
SU 4	-1.06	33,406	396210.51	4566608.83	1290.003	1.30	0.70	Uncorrected	Pro 6H	8/4/2016 0:00	08:27:56am	New	Sensor	08042016 - Class 1.SSF
SU 4	-1.06	33,400	396204.1	4566608.86	1290.613	1.30	0.70	Uncorrected	Pro 6H	8/4/2016 0:00	08:30:54am	New	Sensor	08042016 - Class 1.SSF
SU 4	-1.07	33,385	396211.51	4566608.94	1290.046	1.30	0.70	Uncorrected	Pro 6H	8/4/2016 0:00	08:28:06am	New	Sensor	08042016 - Class 1.SSF
SU 4	-1.07	33,378	396201.96	4566607.28	1290.36	1.20	0.60	Uncorrected	Pro 6H	8/4/2016 0:00	08:26:23am	New	Sensor	08042016 - Class 1.SSF
SU 4	-1.07	33,371	396196.38	4566604.82	1290.691	1.40	0.70	Uncorrected	Pro 6H	8/4/2016 0:00	08:54:01am	New	Sensor	08042016 - Class 1.SSF
SU 4	-1.07	33,354	396206.71	4566608.34	1290.225	1.30	0.70	Uncorrected	Pro 6H	8/4/2016 0:00	08:27:44am	New	Sensor	08042016 - Class 1.SSF
SU 4	-1.07	33,351	396201.72	4566607.84	1290.194	1.30	0.70	Uncorrected	Pro 6H	8/4/2016 0:00	08:28:40am	New	Sensor	08042016 - Class 1.SSF
SU 4	-1.08	33,339	396197.12	4566608.59	1291.431	1.40	0.80	Uncorrected	Pro 6H	8/4/2016 0:00	09:22:28am	New	Sensor	08042016 - Class 1.SSF
SU 4	-1.08	33,329	396212.56	4566609.01	1289.841	1.20	0.60	Uncorrected	Pro 6H	8/4/2016 0:00	08:21:17am	New	Sensor	08042016 - Class 1.SSF
SU 4	-1.08	33,317	396202.17	4566606.74	1290.276	1.20	0.60	Uncorrected	Pro 6H	8/4/2016 0:00	08:25:16am	New	Sensor	08042016 - Class 1.SSF
SU 4	-1.08	33,315	396201.55	4566608.88	1291.205	1.40	0.70	Uncorrected	Pro 6H	8/4/2016 0:00	09:11:21am	New	Sensor	08042016 - Class 1.SSF
SU 4	-1.09	33,301	396204.08	4566607.6	1290.341	1.20	0.60	Uncorrected	Pro 6H	8/4/2016 0:00	08:26:28am	New	Sensor	08042016 - Class 1.SSF
SU 4	-1.09	33,288	396201.6	4566608.22	1290.34	1.40	0.70	Uncorrected	Pro 6H	8/4/2016 0:00	08:53:07am	New	Sensor	08042016 - Class 1.SSF
SU 4	-1.09	33,286	396200.49	4566607.92	1290.317	1.30	0.70	Uncorrected	Pro 6H	8/4/2016 0:00	08:29:39am	New	Sensor	08042016 - Class 1.SSF
SU 4	-1.09	33,272	396204.86	4566608.96	1290.5	1.30	0.70	Uncorrected	Pro 6H	8/4/2016 0:00	08:30:22am	New	Sensor	08042016 - Class 1.SSF
SU 4	-1.1	33,268	396202.41	4566608.21	1290.429	1.40	0.70	Uncorrected	Pro 6H	8/4/2016 0:00	08:51:04am	New	Sensor	08042016 - Class 1.SSF
SU 4	-1.1	33,258	396208.18	4566608.5	1290.209	1.30	0.70	Uncorrected	Pro 6H	8/4/2016 0:00	08:27:50am	New	Sensor	08042016 - Class 1.SSF
SU 4	-1.1	33,234	396207.1	4566608.1	1290.281	1.20	0.60	Uncorrected	Pro 6H	8/4/2016 0:00	08:26:35am	New	Sensor	08042016 - Class 1.SSF
SU 4	-1.11	33,233	396199.27	4566606.82	1291.286	1.40	0.80	Uncorrected	Pro 6H	8/4/2016 0:00	09:17:16am	New	Sensor	08042016 - Class 1.SSF
SU 4	-1.11	33,197	396200.66	4566608.24	1290.622	1.30	0.70	Uncorrected	Pro 6H	8/4/2016 0:00	08:30:36am	New	Sensor	08042016 - Class 1.SSF
SU 4	-1.12	33,184	396200.13	4566607.93	1290.357	1.30	0.70	Uncorrected	Pro 6H	8/4/2016 0:00	08:29:38am	New	Sensor	08042016 - Class 1.SSF
SU 4	-1.12	33,184	396201.41	4566607.71	1291.176	1.40	0.80	Uncorrected	Pro 6H	8/4/2016 0:00	09:17:58am	New	Sensor	08042016 - Class 1.SSF
SU 4	-1.12	33,179	396204.84	4566608.93	1290.48	1.30	0.70	Uncorrected	Pro 6H	8/4/2016 0:00	08:30:19am	New	Sensor	08042016 - Class 1.SSF

SU	Z-Score	CPM	Easting	Northing	MSL	PDOP	HDOP	CorrType	RcvrType	GPS_Date	GPS_Time	Update	FeatName	Datafile
SU 4	-1.12	33,178	396202.25	4566608.46	1290.152	1.40	0.70	Uncorrected	Pro 6H	8/4/2016 0:00	08:52:28am	New	Sensor	08042016 - Class 1.SSF
SU 4	-1.12	33,173	396201.01	4566609.08	1290.239	1.40	0.70	Uncorrected	Pro 6H	8/4/2016 0:00	08:51:44am	New	Sensor	08042016 - Class 1.SSF
SU 4	-1.12	33,159	396205.12	4566607.47	1290.209	1.20	0.60	Uncorrected	Pro 6H	8/4/2016 0:00	08:25:23am	New	Sensor	08042016 - Class 1.SSF
SU 4	-1.13	33,145	396211.72	4566608.91	1289.967	1.30	0.70	Uncorrected	Pro 6H	8/4/2016 0:00	08:27:59am	New	Sensor	08042016 - Class 1.SSF
SU 4	-1.13	33,132	396211.37	4566608.59	1290.05	1.20	0.60	Uncorrected	Pro 6H	8/4/2016 0:00	08:26:49am	New	Sensor	08042016 - Class 1.SSF
SU 4	-1.13	33,131	396204.82	4566608.98	1290.504	1.30	0.70	Uncorrected	Pro 6H	8/4/2016 0:00	08:30:21am	New	Sensor	08042016 - Class 1.SSF
SU 4	-1.14	33,117	396206.41	4566608.01	1290.289	1.20	0.60	Uncorrected	Pro 6H	8/4/2016 0:00	08:26:04am	New	Sensor	08042016 - Class 1.SSF
SU 4	-1.14	33,108	396201.33	4566608.68	1291.126	1.40	0.70	Uncorrected	Pro 6H	8/4/2016 0:00	09:11:22am	New	Sensor	08042016 - Class 1.SSF
SU 4	-1.14	33,104	396201.38	4566608.93	1290.346	1.30	0.70	Uncorrected	Pro 6H	8/4/2016 0:00	08:30:48am	New	Sensor	08042016 - Class 1.SSF
SU 4	-1.14	33,103	396210.12	4566608.79	1290.101	1.20	0.60	Uncorrected	Pro 6H	8/4/2016 0:00	08:27:05am	New	Sensor	08042016 - Class 1.SSF
SU 4	-1.14	33,100	396199.67	4566608.78	1290.973	1.40	0.70	Uncorrected	Pro 6H	8/4/2016 0:00	08:59:49am	New	Sensor	08042016 - Class 1.SSF
SU 4	-1.15	33,074	396200.9	4566607.41	1290.375	1.30	0.70	Uncorrected	Pro 6H	8/4/2016 0:00	08:28:31am	New	Sensor	08042016 - Class 1.SSF
SU 4	-1.15	33,059	396202.29	4566608.89	1290.322	1.30	0.70	Uncorrected	Pro 6H	8/4/2016 0:00	08:30:50am	New	Sensor	08042016 - Class 1.SSF
SU 4	-1.15	33,056	396207.64	4566608.15	1290.267	1.20	0.60	Uncorrected	Pro 6H	8/4/2016 0:00	08:26:01am	New	Sensor	08042016 - Class 1.SSF
SU 4	-1.15	33,048	396201.44	4566607.71	1291.137	1.40	0.80	Uncorrected	Pro 6H	8/4/2016 0:00	09:17:55am	New	Sensor	08042016 - Class 1.SSF
SU 4	-1.15	33,043	396196.24	4566603.72	1291.559	1.40	0.70	Uncorrected	Pro 6H	8/4/2016 0:00	09:12:08am	New	Sensor	08042016 - Class 1.SSF
SU 4	-1.17	33,004	396204.57	4566608.48	1290.286	1.30	0.70	Uncorrected	Pro 6H	8/4/2016 0:00	08:29:28am	New	Sensor	08042016 - Class 1.SSF
SU 4	-1.17	32,986	396203.7	4566608.47	1290.34	1.30	0.70	Uncorrected	Pro 6H	8/4/2016 0:00	08:29:46am	New	Sensor	08042016 - Class 1.SSF
SU 4	-1.17	32,978	396205.59	4566608.43	1290.295	1.30	0.70	Uncorrected	Pro 6H	8/4/2016 0:00	08:28:20am	New	Sensor	08042016 - Class 1.SSF
SU 4	-1.17	32,970	396203.65	4566608.71	1290.508	1.30	0.70	Uncorrected	Pro 6H	8/4/2016 0:00	08:30:30am	New	Sensor	08042016 - Class 1.SSF
SU 4	-1.18	32,962	396208.05	4566608.51	1290.181	1.30	0.70	Uncorrected	Pro 6H	8/4/2016 0:00	08:27:47am	New	Sensor	08042016 - Class 1.SSF
SU 4	-1.18	32,959	396202.94	4566607.68	1290.363	1.30	0.70	Uncorrected	Pro 6H	8/4/2016 0:00	08:27:35am	New	Sensor	08042016 - Class 1.SSF
SU 4	-1.18	32,945	396201.26	4566609.14	1290.486	1.40	0.70	Uncorrected	Pro 6H	8/4/2016 0:00	08:50:20am	New	Sensor	08042016 - Class 1.SSF
SU 4	-1.18	32,939	396206.05	4566609	1290.175	1.30	0.70	Uncorrected	Pro 6H	8/4/2016 0:00	08:29:51am	New	Sensor	08042016 - Class 1.SSF
SU 4	-1.18	32,932	396203.59	4566606.81	1290.325	1.20	0.60	Uncorrected	Pro 6H	8/4/2016 0:00	08:25:01am	New	Sensor	08042016 - Class 1.SSF
SU 4	-1.18	32,931	396200.98	4566607.72	1291.108	1.40	0.80	Uncorrected	Pro 6H	8/4/2016 0:00	09:18:39am	New	Sensor	08042016 - Class 1.SSF
SU 4	-1.18	32,929	396193.52	4566605.14	1291.448	1.40	0.80	Uncorrected	Pro 6H	8/4/2016 0:00	09:15:37am	New	Sensor	08042016 - Class 1.SSF
SU 4	-1.19	32,909	396200.59	4566608.66	1291.006	1.40	0.70	Uncorrected	Pro 6H	8/4/2016 0:00	08:57:30am	New	Sensor	08042016 - Class 1.SSF
SU 4	-1.19	32,898	396201.37	4566607.68	1291.178	1.40	0.80	Uncorrected	Pro 6H	8/4/2016 0:00	09:17:57am	New	Sensor	08042016 - Class 1.SSF
SU 4	-1.2	32,888	396201.57	4566608.9	1291.213	1.40	0.70	Uncorrected	Pro 6H	8/4/2016 0:00	09:11:19am	New	Sensor	08042016 - Class 1.SSF
SU 4	-1.2	32,873	396205.64	4566608.13	1290.241	1.20	0.60	Uncorrected	Pro 6H	8/4/2016 0:00	08:27:16am	New	Sensor	08042016 - Class 1.SSF
SU 4	-1.2	32,853	396202.62	4566606.55	1290.287	1.20	0.60	Uncorrected	Pro 6H	8/4/2016 0:00	08:25:03am	New	Sensor	08042016 - Class 1.SSF
SU 4	-1.21	32,817	396203.84	4566607.83	1290.331	1.30	0.70	Uncorrected	Pro 6H	8/4/2016 0:00	08:27:37am	New	Sensor	08042016 - Class 1.SSF
SU 4	-1.22	32,811	396204.65	4566608.64	1290.282	1.30	0.70	Uncorrected	Pro 6H	8/4/2016 0:00	08:29:48am	New	Sensor	08042016 - Class 1.SSF
SU 4	-1.22	32,797	396201.43	4566608.76	1290.744	1.40	0.70	Uncorrected	Pro 6H	8/4/2016 0:00	08:56:27am	New	Sensor	08042016 - Class 1.SSF
SU 4	-1.22	32,787	396201.29	4566607.32	1290.272	1.30	0.70	Uncorrected	Pro 6H	8/4/2016 0:00	08:27:26am	New	Sensor	08042016 - Class 1.SSF
SU 4	-1.22	32,783	396202.78	4566608.4	1290.298	1.30	0.70	Uncorrected	Pro 6H	8/4/2016 0:00	08:29:44am	New	Sensor	08042016 - Class 1.SSF
SU 4	-1.23	32,752	396201.51	4566608.87	1291.219	1.40	0.70	Uncorrected	Pro 6H	8/4/2016 0:00	09:11:27am	New	Sensor	08042016 - Class 1.SSF
SU 4	-1.23	32,738	396204.88	4566608.96	1290.521	1.30	0.70	Uncorrected	Pro 6H	8/4/2016 0:00	08:30:23am	New	Sensor	08042016 - Class 1.SSF
SU 4	-1.24	32,729	396205.93	4566607.91	1290.269	1.20	0.60	Uncorrected	Pro 6H	8/4/2016 0:00	08:26:05am	New	Sensor	08042016 - Class 1.SSF
SU 4	-1.24	32,712	396208.19	4566608.52	1290.211	1.30	0.70	Uncorrected	Pro 6H	8/4/2016 0:00	08:27:49am	New	Sensor	08042016 - Class 1.SSF
SU 4	-1.26	32,645	396201.45	4566608.86	1291.217	1.40	0.70	Uncorrected	Pro 6H	8/4/2016 0:00	09:11:25am	New	Sensor	08042016 - Class 1.SSF
SU 4	-1.26	32,623	396205.13	4566608.72	1290.235	1.30	0.70	Uncorrected	Pro 6H	8/4/2016 0:00	08:29:49am	New	Sensor	08042016 - Class 1.SSF
SU 4	-1.26	32,623	396201.38	4566607.67	1291.157	1.40	0.80	Uncorrected	Pro 6H	8/4/2016 0:00	09:18:30am	New	Sensor	08042016 - Class 1.SSF
SU 4	-1.27	32,613	396199.9	4566607.05	1291.213	1.40	0.80	Uncorrected	Pro 6H	8/4/2016 0:00	09:17:15am	New	Sensor	08042016 - Class 1.SSF
SU 4	-1.27	32,611	396208.82	4566608.65	1290.169	1.30	0.70	Uncorrected	Pro 6H	8/4/2016 0:00	08:27:52am	New	Sensor	08042016 - Class 1.SSF
SU 4	-1.28	32,578	396201.46	4566608.66	1290.813	1.40	0.70	Uncorrected	Pro 6H	8/4/2016 0:00	08:56:09am	New	Sensor	08042016 - Class 1.SSF
SU 4	-1.28	32,546	396200.23	4566609.16	1290.183	1.40	0.70	Uncorrected	Pro 6H	8/4/2016 0:00	08:52:35am	New	Sensor	08042016 - Class 1.SSF
SU 4	-1.29	32,533	396203.14	4566606.68	1290.312	1.20	0.60	Uncorrected	Pro 6H	8/4/2016 0:00	08:25:02am	New	Sensor	08042016 - Class 1.SSF
SU 4	-1.29	32,533	396202.95	4566607.37	1290.35	1.20	0.60	Uncorrected	Pro 6H	8/4/2016 0:00	08:26:11am	New	Sensor	08042016 - Class 1.SSF
SU 4	-1.29	32,521	396204.05	4566608.38	1290.292	1.30	0.70	Uncorrected	Pro 6H	8/4/2016 0:00	08:29:29am	New	Sensor	08042016 - Class 1.SSF
SU 4	-1.29	32,520	396203.14	4566608.08	1290.239	1.30	0.70	Uncorrected	Pro 6H	8/4/2016 0:00	08:28:43am	New	Sensor	08042016 - Class 1.SSF

SU	Z-Score	CPM	Easting	Northing	MSL	PDOP	HDOP	CorrType	RcvrType	GPS_Date	GPS_Time	Update	FeatName	Datafile
SU 4	-1.29	32,517	396204.38	4566608.17	1290.356	1.30	0.70	Uncorrected	Pro 6H	8/4/2016 0:00	08:28:23am	New	Sensor	08042016 - Class 1.SSF
SU 4	-1.29	32,511	396203.15	4566606.31	1290.316	1.20	0.60	Uncorrected	Pro 6H	8/4/2016 0:00	08:23:38am	New	Sensor	08042016 - Class 1.SSF
SU 4	-1.3	32,505	396204.47	4566607.64	1290.311	1.20	0.60	Uncorrected	Pro 6H	8/4/2016 0:00	08:26:29am	New	Sensor	08042016 - Class 1.SSF
SU 4	-1.3	32,504	396200.07	4566609.18	1290.073	1.40	0.70	Uncorrected	Pro 6H	8/4/2016 0:00	08:31:40am	New	Sensor	08042016 - Class 1.SSF
SU 4	-1.3	32,502	396204.12	4566606.55	1290.282	1.20	0.60	Uncorrected	Pro 6H	8/4/2016 0:00	08:23:36am	New	Sensor	08042016 - Class 1.SSF
SU 4	-1.3	32,490	396204.06	4566606.84	1290.275	1.20	0.60	Uncorrected	Pro 6H	8/4/2016 0:00	08:25:00am	New	Sensor	08042016 - Class 1.SSF
SU 4	-1.3	32,478	396202.42	4566607.66	1290.322	1.30	0.70	Uncorrected	Pro 6H	8/4/2016 0:00	08:27:34am	New	Sensor	08042016 - Class 1.SSF
SU 4	-1.31	32,467	396210.19	4566608.79	1290.05	1.30	0.70	Uncorrected	Pro 6H	8/4/2016 0:00	08:27:55am	New	Sensor	08042016 - Class 1.SSF
SU 4	-1.31	32,460	396202.04	4566607.19	1290.366	1.20	0.60	Uncorrected	Pro 6H	8/4/2016 0:00	08:26:13am	New	Sensor	08042016 - Class 1.SSF
SU 4	-1.31	32,456	396198.97	4566607.07	1291.148	1.40	0.80	Uncorrected	Pro 6H	8/4/2016 0:00	09:19:18am	New	Sensor	08042016 - Class 1.SSF
SU 4	-1.31	32,455	396205.2	4566608.91	1290.699	1.30	0.70	Uncorrected	Pro 6H	8/4/2016 0:00	08:30:56am	New	Sensor	08042016 - Class 1.SSF
SU 4	-1.32	32,404	396208.57	4566607.71	1290.15	1.20	0.60	Uncorrected	Pro 6H	8/4/2016 0:00	08:24:50am	New	Sensor	08042016 - Class 1.SSF
SU 4	-1.32	32,399	396202.66	4566608	1290.231	1.30	0.70	Uncorrected	Pro 6H	8/4/2016 0:00	08:28:42am	New	Sensor	08042016 - Class 1.SSF
SU 4	-1.33	32,392	396201.46	4566607.84	1291.069	1.40	0.80	Uncorrected	Pro 6H	8/4/2016 0:00	09:19:23am	New	Sensor	08042016 - Class 1.SSF
SU 4	-1.33	32,369	396210.29	4566608.35	1290.074	1.20	0.60	Uncorrected	Pro 6H	8/4/2016 0:00	08:25:55am	New	Sensor	08042016 - Class 1.SSF
SU 4	-1.34	32,342	396200.75	4566608.3	1291.341	1.40	0.80	Uncorrected	Pro 6H	8/4/2016 0:00	09:21:17am	New	Sensor	08042016 - Class 1.SSF
SU 4	-1.34	32,338	396201.32	4566608.95	1291.204	1.40	0.70	Uncorrected	Pro 6H	8/4/2016 0:00	09:11:04am	New	Sensor	08042016 - Class 1.SSF
SU 4	-1.34	32,335	396200.9	4566608.91	1290.38	1.30	0.70	Uncorrected	Pro 6H	8/4/2016 0:00	08:30:47am	New	Sensor	08042016 - Class 1.SSF
SU 4	-1.34	32,328	396202.63	4566607.64	1290.346	1.20	0.60	Uncorrected	Pro 6H	8/4/2016 0:00	08:27:23am	New	Sensor	08042016 - Class 1.SSF
SU 4	-1.36	32,278	396205.16	4566608.01	1290.251	1.20	0.60	Uncorrected	Pro 6H	8/4/2016 0:00	08:27:17am	New	Sensor	08042016 - Class 1.SSF
SU 4	-1.36	32,271	396204.82	4566608.25	1290.344	1.30	0.70	Uncorrected	Pro 6H	8/4/2016 0:00	08:28:22am	New	Sensor	08042016 - Class 1.SSF
SU 4	-1.36	32,267	396201.01	4566608.9	1290.769	1.40	0.70	Uncorrected	Pro 6H	8/4/2016 0:00	08:56:29am	New	Sensor	08042016 - Class 1.SSF
SU 4	-1.36	32,254	396203.95	4566607.55	1290.33	1.20	0.60	Uncorrected	Pro 6H	8/4/2016 0:00	08:26:09am	New	Sensor	08042016 - Class 1.SSF
SU 4	-1.36	32,254	396201.65	4566609.1	1290.74	1.40	0.70	Uncorrected	Pro 6H	8/4/2016 0:00	08:55:48am	New	Sensor	08042016 - Class 1.SSF
SU 4	-1.36	32,251	396201.51	4566608.93	1291.207	1.40	0.70	Uncorrected	Pro 6H	8/4/2016 0:00	09:11:26am	New	Sensor	08042016 - Class 1.SSF
SU 4	-1.36	32,247	396201.51	4566608.72	1290.357	1.40	0.70	Uncorrected	Pro 6H	8/4/2016 0:00	08:53:04am	New	Sensor	08042016 - Class 1.SSF
SU 4	-1.37	32,231	396203.06	4566607.57	1290.345	1.20	0.60	Uncorrected	Pro 6H	8/4/2016 0:00	08:27:22am	New	Sensor	08042016 - Class 1.SSF
SU 4	-1.37	32,224	396201.38	4566607.69	1291.177	1.40	0.80	Uncorrected	Pro 6H	8/4/2016 0:00	09:18:08am	New	Sensor	08042016 - Class 1.SSF
SU 4	-1.37	32,219	396203.94	4566608.1	1290.361	1.30	0.70	Uncorrected	Pro 6H	8/4/2016 0:00	08:28:24am	New	Sensor	08042016 - Class 1.SSF
SU 4	-1.37	32,213	396203.5	4566607.47	1290.351	1.20	0.60	Uncorrected	Pro 6H	8/4/2016 0:00	08:26:10am	New	Sensor	08042016 - Class 1.SSF
SU 4	-1.38	32,201	396210.88	4566608.8	1290.005	1.30	0.70	Uncorrected	Pro 6H	8/4/2016 0:00	08:27:57am	New	Sensor	08042016 - Class 1.SSF
SU 4	-1.38	32,197	396201.87	4566608.24	1290.301	1.40	0.70	Uncorrected	Pro 6H	8/4/2016 0:00	08:51:48am	New	Sensor	08042016 - Class 1.SSF
SU 4	-1.38	32,197	396201.6	4566608.83	1291.271	1.40	0.80	Uncorrected	Pro 6H	8/4/2016 0:00	09:21:51am	New	Sensor	08042016 - Class 1.SSF
SU 4	-1.39	32,155	396201.15	4566608.78	1290.318	1.40	0.70	Uncorrected	Pro 6H	8/4/2016 0:00	08:51:51am	New	Sensor	08042016 - Class 1.SSF
SU 4	-1.39	32,150	396203.36	4566607.75	1290.359	1.30	0.70	Uncorrected	Pro 6H	8/4/2016 0:00	08:27:36am	New	Sensor	08042016 - Class 1.SSF
SU 4	-1.39	32,145	396201.3	4566608.66	1290.38	1.40	0.70	Uncorrected	Pro 6H	8/4/2016 0:00	08:53:41am	New	Sensor	08042016 - Class 1.SSF
SU 4	-1.39	32,137	396200.38	4566608.78	1290.634	1.30	0.70	Uncorrected	Pro 6H	8/4/2016 0:00	08:30:39am	New	Sensor	08042016 - Class 1.SSF
SU 4	-1.4	32,109	396205.46	4566608.63	1290.241	1.30	0.70	Uncorrected	Pro 6H	8/4/2016 0:00	08:29:26am	New	Sensor	08042016 - Class 1.SSF
SU 4	-1.4	32,106	396200.76	4566607.19	1290.254	1.30	0.70	Uncorrected	Pro 6H	8/4/2016 0:00	08:27:27am	New	Sensor	08042016 - Class 1.SSF
SU 4	-1.41	32,085	396204.8	4566608.99	1290.502	1.30	0.70	Uncorrected	Pro 6H	8/4/2016 0:00	08:30:20am	New	Sensor	08042016 - Class 1.SSF
SU 4	-1.41	32,077	396200.63	4566609.05	1290.428	1.40	0.70	Uncorrected	Pro 6H	8/4/2016 0:00	08:51:09am	New	Sensor	08042016 - Class 1.SSF
SU 4	-1.41	32,068	396201.45	4566608.62	1291.223	1.40	0.70	Uncorrected	Pro 6H	8/4/2016 0:00	09:11:28am	New	Sensor	08042016 - Class 1.SSF
SU 4	-1.41	32,055	396204.3	4566608.25	1290.235	1.30	0.70	Uncorrected	Pro 6H	8/4/2016 0:00	08:28:46am	New	Sensor	08042016 - Class 1.SSF
SU 4	-1.41	32,053	396201.34	4566608.94	1290.273	1.40	0.70	Uncorrected	Pro 6H	8/4/2016 0:00	08:51:45am	New	Sensor	08042016 - Class 1.SSF
SU 4	-1.41	32,052	396209.62	4566609.13	1290.029	1.30	0.70	Uncorrected	Pro 6H	8/4/2016 0:00	08:29:14am	New	Sensor	08042016 - Class 1.SSF
SU 4	-1.41	32,051	396209.29	4566608.8	1290.201	1.30	0.70	Uncorrected	Pro 6H	8/4/2016 0:00	08:28:11am	New	Sensor	08042016 - Class 1.SSF
SU 4	-1.42	32,045	396200.44	4566607.55	1291.19	1.40	0.80	Uncorrected	Pro 6H	8/4/2016 0:00	09:18:43am	New	Sensor	08042016 - Class 1.SSF
SU 4	-1.42	32,040	396203.46	4566608.12	1290.232	1.30	0.70	Uncorrected	Pro 6H	8/4/2016 0:00	08:28:44am	New	Sensor	08042016 - Class 1.SSF
SU 4	-1.42	32,039	396202.62	4566607.76	1290.335	1.30	0.70	Uncorrected	Pro 6H	8/4/2016 0:00	08:28:27am	New	Sensor	08042016 - Class 1.SSF
SU 4	-1.42	32,028	396200.97	4566609.08	1289.986	1.40	0.70	Uncorrected	Pro 6H	8/4/2016 0:00	08:31:46am	New	Sensor	08042016 - Class 1.SSF
SU 4	-1.43	32,009	396202.17	4566607.69	1290.351	1.30	0.70	Uncorrected	Pro 6H	8/4/2016 0:00	08:28:28am	New	Sensor	08042016 - Class 1.SSF
SU 4	-1.43	31,994	396201.19	4566607.79	1290.368	1.30	0.70	Uncorrected	Pro 6H	8/4/2016 0:00	08:29:35am	New	Sensor	08042016 - Class 1.SSF

SU	Z-Score	CPM	Easting	Northing	MSL	PDOP	HDOP	CorrType	RcvrType	GPS_Date	GPS_Time	Update	FeatName	Datafile
SU 4	-1.44	31,958	396201.57	4566608.89	1291.222	1.40	0.70	Uncorrected	Pro 6H	8/4/2016 0:00	09:11:12am	New	Sensor	08042016 - Class 1.SSF
SU 4	-1.44	31,948	396200.79	4566608.92	1290.316	1.40	0.70	Uncorrected	Pro 6H	8/4/2016 0:00	08:51:51am	New	Sensor	08042016 - Class 1.SSF
SU 4	-1.44	31,935	396199.14	4566607.1	1291.296	1.40	0.80	Uncorrected	Pro 6H	8/4/2016 0:00	09:18:45am	New	Sensor	08042016 - Class 1.SSF
SU 4	-1.45	31,905	396200.81	4566608.77	1290.177	1.40	0.70	Uncorrected	Pro 6H	8/4/2016 0:00	08:52:33am	New	Sensor	08042016 - Class 1.SSF
SU 4	-1.46	31,889	396207.65	4566608.47	1290.181	1.30	0.70	Uncorrected	Pro 6H	8/4/2016 0:00	08:27:46am	New	Sensor	08042016 - Class 1.SSF
SU 4	-1.46	31,872	396202.23	4566607.54	1290.42	1.50	0.70	Uncorrected	Pro 6H	8/4/2016 0:00	08:27:24am	New	Sensor	08042016 - Class 1.SSF
SU 4	-1.47	31,830	396201.26	4566608.57	1291.248	1.40	0.80	Uncorrected	Pro 6H	8/4/2016 0:00	09:21:50am	New	Sensor	08042016 - Class 1.SSF
SU 4	-1.47	31,829	396204.74	4566607.91	1290.256	1.20	0.60	Uncorrected	Pro 6H	8/4/2016 0:00	08:27:18am	New	Sensor	08042016 - Class 1.SSF
SU 4	-1.48	31,809	396202.13	4566608.28	1290.409	1.40	0.70	Uncorrected	Pro 6H	8/4/2016 0:00	08:51:06am	New	Sensor	08042016 - Class 1.SSF
SU 4	-1.48	31,800	396202.5	4566608.32	1290.392	1.40	0.70	Uncorrected	Pro 6H	8/4/2016 0:00	08:51:01am	New	Sensor	08042016 - Class 1.SSF
SU 4	-1.48	31,784	396201.37	4566609.07	1290.824	1.40	0.70	Uncorrected	Pro 6H	8/4/2016 0:00	08:56:10am	New	Sensor	08042016 - Class 1.SSF
SU 4	-1.49	31,766	396201.8	4566608.48	1290.401	1.40	0.70	Uncorrected	Pro 6H	8/4/2016 0:00	08:53:42am	New	Sensor	08042016 - Class 1.SSF
SU 4	-1.49	31,756	396205.43	4566608.4	1290.202	1.30	0.70	Uncorrected	Pro 6H	8/4/2016 0:00	08:28:49am	New	Sensor	08042016 - Class 1.SSF
SU 4	-1.51	31,696	396201.6	4566608.93	1290.494	1.40	0.70	Uncorrected	Pro 6H	8/4/2016 0:00	08:50:21am	New	Sensor	08042016 - Class 1.SSF
SU 4	-1.51	31,678	396201.62	4566607.83	1290.337	1.40	0.70	Uncorrected	Pro 6H	8/4/2016 0:00	08:53:44am	New	Sensor	08042016 - Class 1.SSF
SU 4	-1.51	31,669	396200.33	4566608.31	1290.651	1.30	0.70	Uncorrected	Pro 6H	8/4/2016 0:00	08:30:37am	New	Sensor	08042016 - Class 1.SSF
SU 4	-1.52	31,666	396201.2	4566609.12	1290.422	1.40	0.70	Uncorrected	Pro 6H	8/4/2016 0:00	08:50:25am	New	Sensor	08042016 - Class 1.SSF
SU 4	-1.52	31,663	396202.16	4566607.97	1290.324	1.30	0.70	Uncorrected	Pro 6H	8/4/2016 0:00	08:29:33am	New	Sensor	08042016 - Class 1.SSF
SU 4	-1.54	31,590	396201.21	4566608.7	1290.409	1.40	0.70	Uncorrected	Pro 6H	8/4/2016 0:00	08:51:08am	New	Sensor	08042016 - Class 1.SSF
SU 4	-1.54	31,561	396204.09	4566608.88	1290.482	1.30	0.70	Uncorrected	Pro 6H	8/4/2016 0:00	08:30:29am	New	Sensor	08042016 - Class 1.SSF
SU 4	-1.54	31,557	396202.27	4566607.95	1290.202	1.30	0.70	Uncorrected	Pro 6H	8/4/2016 0:00	08:28:41am	New	Sensor	08042016 - Class 1.SSF
SU 4	-1.55	31,523	396201.16	4566608.79	1290.188	1.40	0.70	Uncorrected	Pro 6H	8/4/2016 0:00	08:31:35am	New	Sensor	08042016 - Class 1.SSF
SU 4	-1.57	31,473	396202.21	4566608.3	1290.168	1.40	0.70	Uncorrected	Pro 6H	8/4/2016 0:00	08:52:30am	New	Sensor	08042016 - Class 1.SSF
SU 4	-1.57	31,454	396202.42	4566608.12	1290.151	1.40	0.70	Uncorrected	Pro 6H	8/4/2016 0:00	08:52:29am	New	Sensor	08042016 - Class 1.SSF
SU 4	-1.57	31,440	396203.64	4566608.31	1290.293	1.30	0.70	Uncorrected	Pro 6H	8/4/2016 0:00	08:29:30am	New	Sensor	08042016 - Class 1.SSF
SU 4	-1.58	31,431	396201.77	4566608.17	1290.416	1.40	0.70	Uncorrected	Pro 6H	8/4/2016 0:00	08:53:43am	New	Sensor	08042016 - Class 1.SSF
SU 4	-1.58	31,414	396202.12	4566608.67	1290.506	1.40	0.70	Uncorrected	Pro 6H	8/4/2016 0:00	08:50:22am	New	Sensor	08042016 - Class 1.SSF
SU 4	-1.59	31,395	396201.89	4566607.73	1291.121	1.40	0.80	Uncorrected	Pro 6H	8/4/2016 0:00	09:17:54am	New	Sensor	08042016 - Class 1.SSF
SU 4	-1.59	31,385	396203.32	4566608.38	1290.337	1.30	0.70	Uncorrected	Pro 6H	8/4/2016 0:00	08:29:45am	New	Sensor	08042016 - Class 1.SSF
SU 4	-1.61	31,290	396202.59	4566608.28	1290.4	1.40	0.70	Uncorrected	Pro 6H	8/4/2016 0:00	08:51:02am	New	Sensor	08042016 - Class 1.SSF
SU 4	-1.63	31,240	396203.73	4566608.73	1290.581	1.30	0.70	Uncorrected	Pro 6H	8/4/2016 0:00	08:30:53am	New	Sensor	08042016 - Class 1.SSF
SU 4	-1.63	31,230	396203.91	4566608.18	1290.247	1.30	0.70	Uncorrected	Pro 6H	8/4/2016 0:00	08:28:45am	New	Sensor	08042016 - Class 1.SSF
SU 4	-1.63	31,218	396201.58	4566608.91	1290.735	1.40	0.70	Uncorrected	Pro 6H	8/4/2016 0:00	08:55:47am	New	Sensor	08042016 - Class 1.SSF
SU 4	-1.64	31,183	396201.91	4566608.94	1290.644	1.40	0.70	Uncorrected	Pro 6H	8/4/2016 0:00	08:55:31am	New	Sensor	08042016 - Class 1.SSF
SU 4	-1.64	31,175	396201.63	4566608.87	1290.225	1.40	0.70	Uncorrected	Pro 6H	8/4/2016 0:00	08:31:34am	New	Sensor	08042016 - Class 1.SSF
SU 4	-1.65	31,147	396201.07	4566608.35	1290.606	1.30	0.70	Uncorrected	Pro 6H	8/4/2016 0:00	08:30:35am	New	Sensor	08042016 - Class 1.SSF
SU 4	-1.65	31,136	396201.74	4566607.86	1290.346	1.30	0.70	Uncorrected	Pro 6H	8/4/2016 0:00	08:29:34am	New	Sensor	08042016 - Class 1.SSF
SU 4	-1.66	31,117	396202.44	4566608.33	1290.432	1.40	0.70	Uncorrected	Pro 6H	8/4/2016 0:00	08:51:05am	New	Sensor	08042016 - Class 1.SSF
SU 4	-1.67	31,065	396203.5	4566608.02	1290.348	1.30	0.70	Uncorrected	Pro 6H	8/4/2016 0:00	08:28:25am	New	Sensor	08042016 - Class 1.SSF
SU 4	-1.67	31,059	396201.24	4566608.82	1290.14	1.40	0.70	Uncorrected	Pro 6H	8/4/2016 0:00	08:52:26am	New	Sensor	08042016 - Class 1.SSF
SU 4	-1.7	30,973	396202.53	4566608.54	1290.529	1.30	0.70	Uncorrected	Pro 6H	8/4/2016 0:00	08:30:32am	New	Sensor	08042016 - Class 1.SSF
SU 4	-1.7	30,953	396202.93	4566607.39	1290.396	1.20	0.60	Uncorrected	Pro 6H	8/4/2016 0:00	08:26:25am	New	Sensor	08042016 - Class 1.SSF
SU 4	-1.71	30,923	396203.07	4566609.17	1290.287	1.40	0.70	Uncorrected	Pro 6H	8/4/2016 0:00	08:31:31am	New	Sensor	08042016 - Class 1.SSF
SU 4	-1.72	30,904	396204.97	4566608.31	1290.22	1.30	0.70	Uncorrected	Pro 6H	8/4/2016 0:00	08:28:48am	New	Sensor	08042016 - Class 1.SSF
SU 4	-1.72	30,894	396200.32	4566608.71	1290.584	1.30	0.70	Uncorrected	Pro 6H	8/4/2016 0:00	08:30:40am	New	Sensor	08042016 - Class 1.SSF
SU 4	-1.73	30,842	396201.65	4566608.52	1290.459	1.40	0.70	Uncorrected	Pro 6H	8/4/2016 0:00	08:51:07am	New	Sensor	08042016 - Class 1.SSF
SU 4	-1.76	30,750	396202.01	4566608.51	1290.294	1.40	0.70	Uncorrected	Pro 6H	8/4/2016 0:00	08:51:47am	New	Sensor	08042016 - Class 1.SSF
SU 4	-1.79	30,630	396201.54	4566608.41	1290.583	1.30	0.70	Uncorrected	Pro 6H	8/4/2016 0:00	08:30:34am	New	Sensor	08042016 - Class 1.SSF
SU 4	-1.79	30,622	396205.51	4566607.84	1290.286	1.20	0.60	Uncorrected	Pro 6H	8/4/2016 0:00	08:26:06am	New	Sensor	08042016 - Class 1.SSF
SU 4	-1.79	30,620	396202.06	4566608.93	1290.261	1.40	0.70	Uncorrected	Pro 6H	8/4/2016 0:00	08:31:33am	New	Sensor	08042016 - Class 1.SSF
SU 4	-1.8	30,594	396201.68	4566608.78	1290.795	1.40	0.70	Uncorrected	Pro 6H	8/4/2016 0:00	08:56:08am	New	Sensor	08042016 - Class 1.SSF
SU 4	-1.8	30,579	396201.54	4566608.5	1290.346	1.40	0.70	Uncorrected	Pro 6H	8/4/2016 0:00	08:51:49am	New	Sensor	08042016 - Class 1.SSF

SU	Z-Score	CPM	Easting	Northing	MSL	PDOP	HDOP	CorrType	RcvrType	GPS_Date	GPS_Time	Update	FeatName	Datafile
SU 4	-1.83	30,446	396204.26	4566608.53	1290.329	1.30	0.70	Uncorrected	Pro 6H	8/4/2016 0:00	08:29:47am	New	Sensor	08042016 - Class 1.SSF
SU 4	-1.85	30,392	396201.98	4566608.71	1290.495	1.40	0.70	Uncorrected	Pro 6H	8/4/2016 0:00	08:55:10am	New	Sensor	08042016 - Class 1.SSF
SU 4	-1.85	30,370	396201.78	4566608.24	1290.324	1.30	0.70	Uncorrected	Pro 6H	8/4/2016 0:00	08:29:42am	New	Sensor	08042016 - Class 1.SSF
SU 4	-1.86	30,369	396201.94	4566608.67	1290.525	1.40	0.70	Uncorrected	Pro 6H	8/4/2016 0:00	08:55:09am	New	Sensor	08042016 - Class 1.SSF
SU 4	-1.86	30,352	396202.46	4566608.19	1290.425	1.40	0.70	Uncorrected	Pro 6H	8/4/2016 0:00	08:51:03am	New	Sensor	08042016 - Class 1.SSF
SU 4	-1.87	30,321	396202.6	4566609.05	1290.273	1.40	0.70	Uncorrected	Pro 6H	8/4/2016 0:00	08:31:32am	New	Sensor	08042016 - Class 1.SSF
SU 4	-1.88	30,263	396202.07	4566608.75	1290.481	1.40	0.70	Uncorrected	Pro 6H	8/4/2016 0:00	08:50:23am	New	Sensor	08042016 - Class 1.SSF
SU 4	-1.89	30,236	396203.13	4566607.87	1290.33	1.30	0.70	Uncorrected	Pro 6H	8/4/2016 0:00	08:28:26am	New	Sensor	08042016 - Class 1.SSF
SU 4	-1.89	30,218	396201.9	4566609.06	1290.489	1.40	0.70	Uncorrected	Pro 6H	8/4/2016 0:00	08:55:11am	New	Sensor	08042016 - Class 1.SSF
SU 4	-1.94	30,052	396202.77	4566608.12	1290.279	1.30	0.70	Uncorrected	Pro 6H	8/4/2016 0:00	08:29:32am	New	Sensor	08042016 - Class 1.SSF
SU 4	-1.96	29,985	396199.68	4566609.04	1290.393	1.40	0.70	Uncorrected	Pro 6H	8/4/2016 0:00	08:53:11am	New	Sensor	08042016 - Class 1.SSF
SU 4	-1.96	29,970	396203.11	4566608.32	1290.289	1.30	0.70	Uncorrected	Pro 6H	8/4/2016 0:00	08:29:31am	New	Sensor	08042016 - Class 1.SSF
SU 4	-1.99	29,861	396202.23	4566608.77	1290.35	1.40	0.70	Uncorrected	Pro 6H	8/4/2016 0:00	08:54:40am	New	Sensor	08042016 - Class 1.SSF
SU 4	-2.05	29,643	396202.04	4566608.5	1290.55	1.30	0.70	Uncorrected	Pro 6H	8/4/2016 0:00	08:30:33am	New	Sensor	08042016 - Class 1.SSF
SU 4	-2.1	29,423	396202.46	4566609.07	1290.381	1.40	0.70	Uncorrected	Pro 6H	8/4/2016 0:00	08:54:54am	New	Sensor	08042016 - Class 1.SSF
SU 4	-2.19	29,106	396201.65	4566609	1290.473	1.40	0.70	Uncorrected	Pro 6H	8/4/2016 0:00	08:50:24am	New	Sensor	08042016 - Class 1.SSF
SU 4	-2.19	29,092	396203.08	4566608.67	1290.515	1.30	0.70	Uncorrected	Pro 6H	8/4/2016 0:00	08:30:31am	New	Sensor	08042016 - Class 1.SSF
SU 4	-2.29	28,716	396202.18	4566609.13	1290.51	1.40	0.70	Uncorrected	Pro 6H	8/4/2016 0:00	08:55:08am	New	Sensor	08042016 - Class 1.SSF
SU 4	-2.34	28,514	396201.89	4566608.88	1290.712	1.40	0.70	Uncorrected	Pro 6H	8/4/2016 0:00	08:55:46am	New	Sensor	08042016 - Class 1.SSF
SU 4	1.17	41,938	396177.8	4566606.28	1289.149	1.70	1.00	Uncorrected	Pro 6H	8/4/2016 0:00	12:41:12pm	New	Sensor	08042016 - Class 1 Part 2.SSF
SU 4	1.17	41,925	396178.45	4566603.58	1289.22	1.70	1.00	Uncorrected	Pro 6H	8/4/2016 0:00	12:42:00pm	New	Sensor	08042016 - Class 1 Part 2.SSF
SU 4	1.12	41,715	396178.69	4566607.38	1289.094	1.70	1.00	Uncorrected	Pro 6H	8/4/2016 0:00	12:41:40pm	New	Sensor	08042016 - Class 1 Part 2.SSF
SU 4	1.05	41,459	396178.78	4566605.35	1289.174	1.70	1.00	Uncorrected	Pro 6H	8/4/2016 0:00	12:41:57pm	New	Sensor	08042016 - Class 1 Part 2.SSF
SU 4	1.02	41,334	396181.54	4566598.93	1290.879	1.50	0.90	Uncorrected	Pro 6H	8/4/2016 0:00	12:45:08pm	New	Sensor	08042016 - Class 1 Part 2.SSF
SU 4	1	41,263	396179.01	4566599.18	1290.988	1.50	0.90	Uncorrected	Pro 6H	8/4/2016 0:00	12:43:41pm	New	Sensor	08042016 - Class 1 Part 2.SSF
SU 4	0.94	41,036	396179.18	4566600.49	1290.6	1.50	0.90	Uncorrected	Pro 6H	8/4/2016 0:00	12:43:02pm	New	Sensor	08042016 - Class 1 Part 2.SSF
SU 4	0.89	40,863	396178.49	4566606.85	1289.108	1.70	1.00	Uncorrected	Pro 6H	8/4/2016 0:00	12:41:39pm	New	Sensor	08042016 - Class 1 Part 2.SSF
SU 4	0.86	40,746	396179.6	4566602.28	1290.712	1.50	0.90	Uncorrected	Pro 6H	8/4/2016 0:00	12:43:06pm	New	Sensor	08042016 - Class 1 Part 2.SSF
SU 4	0.84	40,649	396177.73	4566609.05	1288.862	1.70	1.00	Uncorrected	Pro 6H	8/4/2016 0:00	12:40:05pm	New	Sensor	08042016 - Class 1 Part 2.SSF
SU 4	0.8	40,498	396178.21	4566605.31	1289.129	1.70	1.00	Uncorrected	Pro 6H	8/4/2016 0:00	12:41:37pm	New	Sensor	08042016 - Class 1 Part 2.SSF
SU 4	0.79	40,455	396183.24	4566609.63	1290.623	1.50	0.90	Uncorrected	Pro 6H	8/4/2016 0:00	12:44:42pm	New	Sensor	08042016 - Class 1 Part 2.SSF
SU 4	0.78	40,435	396178.9	4566611.14	1288.772	1.70	1.00	Uncorrected	Pro 6H	8/4/2016 0:00	12:37:52pm	New	Sensor	08042016 - Class 1 Part 2.SSF
SU 4	0.77	40,406	396182.26	4566599.59	1290.823	1.50	0.90	Uncorrected	Pro 6H	8/4/2016 0:00	12:45:10pm	New	Sensor	08042016 - Class 1 Part 2.SSF
SU 4	0.77	40,385	396179.51	4566599.64	1290.485	1.50	0.90	Uncorrected	Pro 6H	8/4/2016 0:00	12:43:00pm	New	Sensor	08042016 - Class 1 Part 2.SSF
SU 4	0.77	40,375	396179.56	4566610.31	1288.727	1.70	1.00	Uncorrected	Pro 6H	8/4/2016 0:00	12:39:01pm	New	Sensor	08042016 - Class 1 Part 2.SSF
SU 4	0.75	40,318	396179.63	4566611.37	1288.679	1.70	1.00	Uncorrected	Pro 6H	8/4/2016 0:00	12:37:53pm	New	Sensor	08042016 - Class 1 Part 2.SSF
SU 4	0.75	40,315	396177.68	4566609.17	1288.85	1.70	1.00	Uncorrected	Pro 6H	8/4/2016 0:00	12:40:04pm	New	Sensor	08042016 - Class 1 Part 2.SSF
SU 4	0.72	40,193	396184.41	4566601.84	1290.39	1.50	0.90	Uncorrected	Pro 6H	8/4/2016 0:00	12:48:54pm	New	Sensor	08042016 - Class 1 Part 2.SSF
SU 4	0.72	40,188	396178.68	4566608.17	1289.062	1.70	1.00	Uncorrected	Pro 6H	8/4/2016 0:00	12:41:41pm	New	Sensor	08042016 - Class 1 Part 2.SSF
SU 4	0.72	40,184	396183.65	4566607.86	1290.56	1.50	0.90	Uncorrected	Pro 6H	8/4/2016 0:00	12:45:22pm	New	Sensor	08042016 - Class 1 Part 2.SSF
SU 4	0.7	40,131	396184.16	4566609.09	1290.579	1.50	0.90	Uncorrected	Pro 6H	8/4/2016 0:00	12:45:24pm	New	Sensor	08042016 - Class 1 Part 2.SSF
SU 4	0.7	40,128	396179.84	4566599.14	1290.879	1.50	0.90	Uncorrected	Pro 6H	8/4/2016 0:00	12:44:24pm	New	Sensor	08042016 - Class 1 Part 2.SSF
SU 4	0.7	40,109	396178.8	4566602.9	1289.251	1.70	1.00	Uncorrected	Pro 6H	8/4/2016 0:00	12:42:19pm	New	Sensor	08042016 - Class 1 Part 2.SSF
SU 4	0.7	40,109	396180.27	4566609.95	1289.071	1.70	1.00	Uncorrected	Pro 6H	8/4/2016 0:00	12:42:29pm	New	Sensor	08042016 - Class 1 Part 2.SSF
SU 4	0.69	40,072	396178.05	4566604.61	1289.193	1.70	1.00	Uncorrected	Pro 6H	8/4/2016 0:00	12:41:36pm	New	Sensor	08042016 - Class 1 Part 2.SSF
SU 4	0.68	40,067	396179.88	4566603.91	1290.848	1.50	0.90	Uncorrected	Pro 6H	8/4/2016 0:00	12:43:33pm	New	Sensor	08042016 - Class 1 Part 2.SSF
SU 4	0.68	40,054	396179.27	4566611.19	1288.774	1.70	1.00	Uncorrected	Pro 6H	8/4/2016 0:00	12:38:51pm	New	Sensor	08042016 - Class 1 Part 2.SSF
SU 4	0.67	40,000	396178.46	4566608.41	1289.087	1.70	1.00	Uncorrected	Pro 6H	8/4/2016 0:00	12:41:09pm	New	Sensor	08042016 - Class 1 Part 2.SSF
SU 4	0.66	39,971	396178.41	4566602.8	1289.247	1.70	1.00	Uncorrected	Pro 6H	8/4/2016 0:00	12:42:01pm	New	Sensor	08042016 - Class 1 Part 2.SSF
SU 4	0.65	39,948	396178.92	4566599.39	1289.309	1.70	1.00	Uncorrected	Pro 6H	8/4/2016 0:00	12:42:13pm	New	Sensor	08042016 - Class 1 Part 2.SSF
SU 4	0.64	39,888	396180.02	4566611.71	1288.895	1.70	1.00	Uncorrected	Pro 6H	8/4/2016 0:00	12:41:47pm	New	Sensor	08042016 - Class 1 Part 2.SSF
SU 4	0.63	39,839	396177.88	4566603.14	1289.261	1.70	1.00	Uncorrected	Pro 6H	8/4/2016 0:00	12:41:34pm	New	Sensor	08042016 - Class 1 Part 2.SSF

SU	Z-Score	CPM	Easting	Northing	MSL	PDOP	HDOP	CorrType	RcvrType	GPS_Date	GPS_Time	Update	FeatName	Datafile
SU 4	0.61	39,794	396179.53	4566601.71	1290.89	1.50	0.90	Uncorrected	Pro 6H	8/4/2016 0:00	12:43:37pm	New	Sensor	08042016 - Class 1 Part 2.SSF
SU 4	0.61	39,779	396182.74	4566599.9	1290.629	1.50	0.90	Uncorrected	Pro 6H	8/4/2016 0:00	12:47:57pm	New	Sensor	08042016 - Class 1 Part 2.SSF
SU 4	0.6	39,727	396180.38	4566610.68	1289.054	1.70	1.00	Uncorrected	Pro 6H	8/4/2016 0:00	12:42:30pm	New	Sensor	08042016 - Class 1 Part 2.SSF
SU 4	0.59	39,718	396177.9	4566602.47	1289.254	1.70	1.00	Uncorrected	Pro 6H	8/4/2016 0:00	12:41:33pm	New	Sensor	08042016 - Class 1 Part 2.SSF
SU 4	0.58	39,673	396179.07	4566610.34	1288.783	1.70	1.00	Uncorrected	Pro 6H	8/4/2016 0:00	12:40:01pm	New	Sensor	08042016 - Class 1 Part 2.SSF
SU 4	0.57	39,620	396179.71	4566599.14	1290.437	1.50	0.90	Uncorrected	Pro 6H	8/4/2016 0:00	12:42:59pm	New	Sensor	08042016 - Class 1 Part 2.SSF
SU 4	0.54	39,512	396183.86	4566600.27	1290.526	1.50	0.90	Uncorrected	Pro 6H	8/4/2016 0:00	12:48:46pm	New	Sensor	08042016 - Class 1 Part 2.SSF
SU 4	0.53	39,488	396178.24	4566601.49	1289.238	1.70	1.00	Uncorrected	Pro 6H	8/4/2016 0:00	12:42:03pm	New	Sensor	08042016 - Class 1 Part 2.SSF
SU 4	0.53	39,465	396179.22	4566604.88	1289.215	1.70	1.00	Uncorrected	Pro 6H	8/4/2016 0:00	12:42:22pm	New	Sensor	08042016 - Class 1 Part 2.SSF
SU 4	0.52	39,441	396182.49	4566600.21	1290.743	1.50	0.90	Uncorrected	Pro 6H	8/4/2016 0:00	12:45:11pm	New	Sensor	08042016 - Class 1 Part 2.SSF
SU 4	0.51	39,413	396181.5	4566600.16	1290.836	1.50	0.90	Uncorrected	Pro 6H	8/4/2016 0:00	12:45:06pm	New	Sensor	08042016 - Class 1 Part 2.SSF
SU 4	0.51	39,393	396177.23	4566601.22	1289.172	1.70	1.00	Uncorrected	Pro 6H	8/4/2016 0:00	12:41:19pm	New	Sensor	08042016 - Class 1 Part 2.SSF
SU 4	0.51	39,393	396178.31	4566602.19	1289.239	1.70	1.00	Uncorrected	Pro 6H	8/4/2016 0:00	12:42:02pm	New	Sensor	08042016 - Class 1 Part 2.SSF
SU 4	0.5	39,375	396178.66	4566604.71	1289.201	1.70	1.00	Uncorrected	Pro 6H	8/4/2016 0:00	12:41:58pm	New	Sensor	08042016 - Class 1 Part 2.SSF
SU 4	0.5	39,345	396179.3	4566601.12	1290.689	1.50	0.90	Uncorrected	Pro 6H	8/4/2016 0:00	12:43:04pm	New	Sensor	08042016 - Class 1 Part 2.SSF
SU 4	0.49	39,335	396179.66	4566604.66	1290.807	1.50	0.90	Uncorrected	Pro 6H	8/4/2016 0:00	12:43:10pm	New	Sensor	08042016 - Class 1 Part 2.SSF
SU 4	0.49	39,326	396179.34	4566605.59	1289.192	1.70	1.00	Uncorrected	Pro 6H	8/4/2016 0:00	12:42:23pm	New	Sensor	08042016 - Class 1 Part 2.SSF
SU 4	0.49	39,322	396183.68	4566600.17	1290.524	1.50	0.90	Uncorrected	Pro 6H	8/4/2016 0:00	12:48:01pm	New	Sensor	08042016 - Class 1 Part 2.SSF
SU 4	0.48	39,293	396179.22	4566599.9	1290.934	1.50	0.90	Uncorrected	Pro 6H	8/4/2016 0:00	12:43:40pm	New	Sensor	08042016 - Class 1 Part 2.SSF
SU 4	0.47	39,233	396178.94	4566606.68	1289.106	1.70	1.00	Uncorrected	Pro 6H	8/4/2016 0:00	12:41:55pm	New	Sensor	08042016 - Class 1 Part 2.SSF
SU 4	0.46	39,227	396179.6	4566603.86	1289.208	1.50	0.90	Uncorrected	Pro 6H	8/4/2016 0:00	12:42:46pm	New	Sensor	08042016 - Class 1 Part 2.SSF
SU 4	0.46	39,222	396184.45	4566609.65	1290.58	1.50	0.90	Uncorrected	Pro 6H	8/4/2016 0:00	12:45:25pm	New	Sensor	08042016 - Class 1 Part 2.SSF
SU 4	0.46	39,213	396184.48	4566601.28	1290.476	1.50	0.90	Uncorrected	Pro 6H	8/4/2016 0:00	12:48:53pm	New	Sensor	08042016 - Class 1 Part 2.SSF
SU 4	0.45	39,181	396180.51	4566611.36	1289.022	1.70	1.00	Uncorrected	Pro 6H	8/4/2016 0:00	12:42:31pm	New	Sensor	08042016 - Class 1 Part 2.SSF
SU 4	0.44	39,146	396184.88	4566603.75	1290.319	1.50	0.90	Uncorrected	Pro 6H	8/4/2016 0:00	12:48:57pm	New	Sensor	08042016 - Class 1 Part 2.SSF
SU 4	0.44	39,114	396176.93	4566597.81	1289.395	1.70	1.00	Uncorrected	Pro 6H	8/4/2016 0:00	12:41:24pm	New	Sensor	08042016 - Class 1 Part 2.SSF
SU 4	0.44	39,114	396184.1	4566598.76	1290.685	1.50	0.90	Uncorrected	Pro 6H	8/4/2016 0:00	12:48:48pm	New	Sensor	08042016 - Class 1 Part 2.SSF
SU 4	0.42	39,045	396178.14	4566600	1289.282	1.70	1.00	Uncorrected	Pro 6H	8/4/2016 0:00	12:42:05pm	New	Sensor	08042016 - Class 1 Part 2.SSF
SU 4	0.41	39,026	396179.34	4566603.37	1289.289	1.50	0.90	Uncorrected	Pro 6H	8/4/2016 0:00	12:42:47pm	New	Sensor	08042016 - Class 1 Part 2.SSF
SU 4	0.41	39,007	396179.02	4566603.52	1289.24	1.70	1.00	Uncorrected	Pro 6H	8/4/2016 0:00	12:42:20pm	New	Sensor	08042016 - Class 1 Part 2.SSF
SU 4	0.4	38,992	396180.94	4566609.59	1288.766	1.70	1.00	Uncorrected	Pro 6H	8/4/2016 0:00	12:40:10pm	New	Sensor	08042016 - Class 1 Part 2.SSF
SU 4	0.4	38,992	396178.78	4566600.66	1289.227	1.70	1.00	Uncorrected	Pro 6H	8/4/2016 0:00	12:42:15pm	New	Sensor	08042016 - Class 1 Part 2.SSF
SU 4	0.4	38,986	396179.38	4566600.12	1290.542	1.50	0.90	Uncorrected	Pro 6H	8/4/2016 0:00	12:43:01pm	New	Sensor	08042016 - Class 1 Part 2.SSF
SU 4	0.4	38,979	396178.77	4566610.14	1288.798	1.70	1.00	Uncorrected	Pro 6H	8/4/2016 0:00	12:39:00pm	New	Sensor	08042016 - Class 1 Part 2.SSF
SU 4	0.4	38,978	396183.84	4566599.57	1290.597	1.50	0.90	Uncorrected	Pro 6H	8/4/2016 0:00	12:48:47pm	New	Sensor	08042016 - Class 1 Part 2.SSF
SU 4	0.4	38,966	396184.06	4566608.51	1290.55	1.50	0.90	Uncorrected	Pro 6H	8/4/2016 0:00	12:45:23pm	New	Sensor	08042016 - Class 1 Part 2.SSF
SU 4	0.39	38,941	396179.16	4566604.25	1289.227	1.70	1.00	Uncorrected	Pro 6H	8/4/2016 0:00	12:42:21pm	New	Sensor	08042016 - Class 1 Part 2.SSF
SU 4	0.39	38,924	396177.69	4566597.99	1289.343	1.70	1.00	Uncorrected	Pro 6H	8/4/2016 0:00	12:42:09pm	New	Sensor	08042016 - Class 1 Part 2.SSF
SU 4	0.38	38,916	396177.37	4566604.14	1289.188	1.70	1.00	Uncorrected	Pro 6H	8/4/2016 0:00	12:41:15pm	New	Sensor	08042016 - Class 1 Part 2.SSF
SU 4	0.38	38,912	396180.71	4566612.19	1288.656	1.70	1.00	Uncorrected	Pro 6H	8/4/2016 0:00	12:37:44pm	New	Sensor	08042016 - Class 1 Part 2.SSF
SU 4	0.38	38,890	396181.23	4566599.55	1290.794	1.50	0.90	Uncorrected	Pro 6H	8/4/2016 0:00	12:44:27pm	New	Sensor	08042016 - Class 1 Part 2.SSF
SU 4	0.38	38,889	396184	4566601.11	1290.515	1.50	0.90	Uncorrected	Pro 6H	8/4/2016 0:00	12:48:45pm	New	Sensor	08042016 - Class 1 Part 2.SSF
SU 4	0.37	38,878	396178.82	4566606.05	1289.134	1.70	1.00	Uncorrected	Pro 6H	8/4/2016 0:00	12:41:56pm	New	Sensor	08042016 - Class 1 Part 2.SSF
SU 4	0.37	38,875	396178	4566606.96	1289.074	1.70	1.00	Uncorrected	Pro 6H	8/4/2016 0:00	12:41:11pm	New	Sensor	08042016 - Class 1 Part 2.SSF
SU 4	0.37	38,868	396184.41	4566610.06	1288.663	1.70	1.00	Uncorrected	Pro 6H	8/4/2016 0:00	12:40:15pm	New	Sensor	08042016 - Class 1 Part 2.SSF
SU 4	0.37	38,863	396185.24	4566605.63	1290.232	1.50	0.90	Uncorrected	Pro 6H	8/4/2016 0:00	12:49:00pm	New	Sensor	08042016 - Class 1 Part 2.SSF
SU 4	0.37	38,859	396182.95	4566604.95	1290.595	1.50	0.90	Uncorrected	Pro 6H	8/4/2016 0:00	12:45:18pm	New	Sensor	08042016 - Class 1 Part 2.SSF
SU 4	0.37	38,850	396178.01	4566603.95	1289.233	1.70	1.00	Uncorrected	Pro 6H	8/4/2016 0:00	12:41:35pm	New	Sensor	08042016 - Class 1 Part 2.SSF
SU 4	0.36	38,834	396184.99	4566599.03	1290.669	1.50	0.90	Uncorrected	Pro 6H	8/4/2016 0:00	12:48:50pm	New	Sensor	08042016 - Class 1 Part 2.SSF
SU 4	0.35	38,805	396184.82	4566606.19	1290.275	1.50	0.90	Uncorrected	Pro 6H	8/4/2016 0:00	12:48:38pm	New	Sensor	08042016 - Class 1 Part 2.SSF
SU 4	0.35	38,799	396179.17	4566612.29	1288.757	1.70	1.00	Uncorrected	Pro 6H	8/4/2016 0:00	12:37:46pm	New	Sensor	08042016 - Class 1 Part 2.SSF
SU 4	0.35	38,789	396180.26	4566611.5	1288.661	1.70	1.00	Uncorrected	Pro 6H	8/4/2016 0:00	12:37:54pm	New	Sensor	08042016 - Class 1 Part 2.SSF

SU	Z-Score	CPM	Easting	Northing	MSL	PDOP	HDOP	CorrType	RcvrType	GPS_Date	GPS_Time	Update	FeatName	Datafile
SU 4	0.35	38,786	396177.6	4566604.85	1289.205	1.70	1.00	Uncorrected	Pro 6H	8/4/2016 0:00	12:41:14pm	New	Sensor	08042016 - Class 1 Part 2.SSF
SU 4	0.35	38,773	396180.12	4566601.39	1290.938	1.50	0.90	Uncorrected	Pro 6H	8/4/2016 0:00	12:43:48pm	New	Sensor	08042016 - Class 1 Part 2.SSF
SU 4	0.34	38,760	396178.94	4566610.14	1289.014	1.70	1.00	Uncorrected	Pro 6H	8/4/2016 0:00	12:41:44pm	New	Sensor	08042016 - Class 1 Part 2.SSF
SU 4	0.34	38,742	396177.91	4566609.61	1288.856	1.70	1.00	Uncorrected	Pro 6H	8/4/2016 0:00	12:40:03pm	New	Sensor	08042016 - Class 1 Part 2.SSF
SU 4	0.34	38,737	396180.78	4566608.98	1290.697	1.50	0.90	Uncorrected	Pro 6H	8/4/2016 0:00	12:43:16pm	New	Sensor	08042016 - Class 1 Part 2.SSF
SU 4	0.34	38,733	396179.92	4566602.12	1290.956	1.50	0.90	Uncorrected	Pro 6H	8/4/2016 0:00	12:43:49pm	New	Sensor	08042016 - Class 1 Part 2.SSF
SU 4	0.34	38,733	396185.24	4566610.01	1290.129	1.50	0.90	Uncorrected	Pro 6H	8/4/2016 0:00	12:45:44pm	New	Sensor	08042016 - Class 1 Part 2.SSF
SU 4	0.33	38,707	396179.69	4566604.38	1289.206	1.50	0.90	Uncorrected	Pro 6H	8/4/2016 0:00	12:42:45pm	New	Sensor	08042016 - Class 1 Part 2.SSF
SU 4	0.33	38,694	396177.21	4566602.67	1289.193	1.70	1.00	Uncorrected	Pro 6H	8/4/2016 0:00	12:41:17pm	New	Sensor	08042016 - Class 1 Part 2.SSF
SU 4	0.32	38,666	396181.29	4566612.22	1288.987	1.70	1.00	Uncorrected	Pro 6H	8/4/2016 0:00	12:42:33pm	New	Sensor	08042016 - Class 1 Part 2.SSF
SU 4	0.32	38,663	396179.86	4566605.46	1290.822	1.50	0.90	Uncorrected	Pro 6H	8/4/2016 0:00	12:43:11pm	New	Sensor	08042016 - Class 1 Part 2.SSF
SU 4	0.31	38,653	396180.23	4566610.41	1288.683	1.70	1.00	Uncorrected	Pro 6H	8/4/2016 0:00	12:39:02pm	New	Sensor	08042016 - Class 1 Part 2.SSF
SU 4	0.31	38,627	396178.56	4566599.07	1290.287	1.50	0.90	Uncorrected	Pro 6H	8/4/2016 0:00	12:42:56pm	New	Sensor	08042016 - Class 1 Part 2.SSF
SU 4	0.31	38,624	396177.69	4566605.59	1289.213	1.70	1.00	Uncorrected	Pro 6H	8/4/2016 0:00	12:41:13pm	New	Sensor	08042016 - Class 1 Part 2.SSF
SU 4	0.31	38,620	396181.94	4566606.1	1290.719	1.50	0.90	Uncorrected	Pro 6H	8/4/2016 0:00	12:44:37pm	New	Sensor	08042016 - Class 1 Part 2.SSF
SU 4	0.3	38,610	396180.41	4566602.73	1290.797	1.50	0.90	Uncorrected	Pro 6H	8/4/2016 0:00	12:44:19pm	New	Sensor	08042016 - Class 1 Part 2.SSF
SU 4	0.29	38,557	396178.1	4566610.14	1288.794	1.70	1.00	Uncorrected	Pro 6H	8/4/2016 0:00	12:38:59pm	New	Sensor	08042016 - Class 1 Part 2.SSF
SU 4	0.28	38,529	396181.43	4566612.29	1288.644	1.70	1.00	Uncorrected	Pro 6H	8/4/2016 0:00	12:37:43pm	New	Sensor	08042016 - Class 1 Part 2.SSF
SU 4	0.28	38,518	396182.65	4566600.68	1290.571	1.50	0.90	Uncorrected	Pro 6H	8/4/2016 0:00	12:47:56pm	New	Sensor	08042016 - Class 1 Part 2.SSF
SU 4	0.27	38,499	396178.33	4566611.13	1288.843	1.70	1.00	Uncorrected	Pro 6H	8/4/2016 0:00	12:37:51pm	New	Sensor	08042016 - Class 1 Part 2.SSF
SU 4	0.27	38,499	396177.31	4566603.48	1289.211	1.70	1.00	Uncorrected	Pro 6H	8/4/2016 0:00	12:41:16pm	New	Sensor	08042016 - Class 1 Part 2.SSF
SU 4	0.27	38,480	396180.27	4566601.43	1290.807	1.50	0.90	Uncorrected	Pro 6H	8/4/2016 0:00	12:44:21pm	New	Sensor	08042016 - Class 1 Part 2.SSF
SU 4	0.27	38,474	396183.67	4566609.48	1290.621	1.50	0.90	Uncorrected	Pro 6H	8/4/2016 0:00	12:44:53pm	New	Sensor	08042016 - Class 1 Part 2.SSF
SU 4	0.26	38,463	396178.58	4566604.11	1289.208	1.70	1.00	Uncorrected	Pro 6H	8/4/2016 0:00	12:41:59pm	New	Sensor	08042016 - Class 1 Part 2.SSF
SU 4	0.26	38,458	396184.66	4566602.55	1290.328	1.50	0.90	Uncorrected	Pro 6H	8/4/2016 0:00	12:48:55pm	New	Sensor	08042016 - Class 1 Part 2.SSF
SU 4	0.26	38,442	396180.17	4566598.68	1290.95	1.50	0.90	Uncorrected	Pro 6H	8/4/2016 0:00	12:44:25pm	New	Sensor	08042016 - Class 1 Part 2.SSF
SU 4	0.25	38,415	396183	4566599.22	1290.658	1.50	0.90	Uncorrected	Pro 6H	8/4/2016 0:00	12:47:58pm	New	Sensor	08042016 - Class 1 Part 2.SSF
SU 4	0.24	38,355	396178.9	4566598.79	1289.29	1.70	1.00	Uncorrected	Pro 6H	8/4/2016 0:00	12:42:12pm	New	Sensor	08042016 - Class 1 Part 2.SSF
SU 4	0.23	38,337	396178.62	4566601.08	1289.914	1.50	0.90	Uncorrected	Pro 6H	8/4/2016 0:00	12:42:53pm	New	Sensor	08042016 - Class 1 Part 2.SSF
SU 4	0.23	38,318	396177.75	4566599.67	1289.224	1.70	1.00	Uncorrected	Pro 6H	8/4/2016 0:00	12:41:29pm	New	Sensor	08042016 - Class 1 Part 2.SSF
SU 4	0.22	38,276	396183.94	4566603.33	1290.418	1.50	0.90	Uncorrected	Pro 6H	8/4/2016 0:00	12:48:42pm	New	Sensor	08042016 - Class 1 Part 2.SSF
SU 4	0.21	38,250	396180.16	4566612.75	1288.768	1.70	1.00	Uncorrected	Pro 6H	8/4/2016 0:00	12:36:45pm	New	Sensor	08042016 - Class 1 Part 2.SSF
SU 4	0.2	38,218	396184.38	4566610.77	1288.498	1.70	1.00	Uncorrected	Pro 6H	8/4/2016 0:00	12:39:54pm	New	Sensor	08042016 - Class 1 Part 2.SSF
SU 4	0.2	38,218	396184.66	4566609.21	1290.387	1.50	0.90	Uncorrected	Pro 6H	8/4/2016 0:00	12:47:44pm	New	Sensor	08042016 - Class 1 Part 2.SSF
SU 4	0.2	38,204	396178.55	4566600.65	1290.076	1.50	0.90	Uncorrected	Pro 6H	8/4/2016 0:00	12:42:54pm	New	Sensor	08042016 - Class 1 Part 2.SSF
SU 4	0.19	38,179	396179.59	4566604.02	1290.794	1.50	0.90	Uncorrected	Pro 6H	8/4/2016 0:00	12:43:09pm	New	Sensor	08042016 - Class 1 Part 2.SSF
SU 4	0.18	38,123	396180.06	4566602.67	1290.915	1.50	0.90	Uncorrected	Pro 6H	8/4/2016 0:00	12:43:50pm	New	Sensor	08042016 - Class 1 Part 2.SSF
SU 4	0.17	38,097	396183.63	4566607.16	1290.533	1.50	0.90	Uncorrected	Pro 6H	8/4/2016 0:00	12:45:21pm	New	Sensor	08042016 - Class 1 Part 2.SSF
SU 4	0.17	38,093	396178.64	4566611.15	1288.808	1.70	1.00	Uncorrected	Pro 6H	8/4/2016 0:00	12:38:52pm	New	Sensor	08042016 - Class 1 Part 2.SSF
SU 4	0.17	38,091	396179.02	4566602.34	1289.487	1.50	0.90	Uncorrected	Pro 6H	8/4/2016 0:00	12:42:50pm	New	Sensor	08042016 - Class 1 Part 2.SSF
SU 4	0.17	38,084	396184.45	4566608.5	1290.365	1.50	0.90	Uncorrected	Pro 6H	8/4/2016 0:00	12:47:45pm	New	Sensor	08042016 - Class 1 Part 2.SSF
SU 4	0.16	38,071	396184.32	4566606.6	1290.268	1.50	0.90	Uncorrected	Pro 6H	8/4/2016 0:00	12:48:10pm	New	Sensor	08042016 - Class 1 Part 2.SSF
SU 4	0.16	38,061	396179.46	4566606.32	1289.219	1.70	1.00	Uncorrected	Pro 6H	8/4/2016 0:00	12:42:24pm	New	Sensor	08042016 - Class 1 Part 2.SSF
SU 4	0.16	38,053	396177.16	4566602.03	1289.143	1.70	1.00	Uncorrected	Pro 6H	8/4/2016 0:00	12:41:18pm	New	Sensor	08042016 - Class 1 Part 2.SSF
SU 4	0.16	38,051	396181.04	4566610.53	1288.981	1.70	1.00	Uncorrected	Pro 6H	8/4/2016 0:00	12:42:36pm	New	Sensor	08042016 - Class 1 Part 2.SSF
SU 4	0.16	38,047	396181.06	4566611.56	1288.659	1.70	1.00	Uncorrected	Pro 6H	8/4/2016 0:00	12:37:55pm	New	Sensor	08042016 - Class 1 Part 2.SSF
SU 4	0.16	38,045	396179.82	4566606.97	1289.133	1.70	1.00	Uncorrected	Pro 6H	8/4/2016 0:00	12:42:25pm	New	Sensor	08042016 - Class 1 Part 2.SSF
SU 4	0.16	38,045	396182.61	4566601.62	1290.674	1.50	0.90	Uncorrected	Pro 6H	8/4/2016 0:00	12:45:13pm	New	Sensor	08042016 - Class 1 Part 2.SSF
SU 4	0.15	38,038	396180.23	4566609.05	1289.056	1.70	1.00	Uncorrected	Pro 6H	8/4/2016 0:00	12:42:28pm	New	Sensor	08042016 - Class 1 Part 2.SSF
SU 4	0.15	38,037	396184.91	4566610.12	1288.607	1.70	1.00	Uncorrected	Pro 6H	8/4/2016 0:00	12:40:16pm	New	Sensor	08042016 - Class 1 Part 2.SSF
SU 4	0.15	38,023	396182.16	4566599.03	1290.848	1.50	0.90	Uncorrected	Pro 6H	8/4/2016 0:00	12:45:09pm	New	Sensor	08042016 - Class 1 Part 2.SSF
SU 4	0.15	38,021	396178.16	4566599.47	1289.285	1.70	1.00	Uncorrected	Pro 6H	8/4/2016 0:00	12:42:06pm	New	Sensor	08042016 - Class 1 Part 2.SSF

SU	Z-Score	CPM	Easting	Northing	MSL	PDOP	HDOP	CorrType	RcvrType	GPS_Date	GPS_Time	Update	FeatName	Datafile
SU 4	0.15	38,021	396182.82	4566610.62	1290.639	1.50	0.90	Uncorrected	Pro 6H	8/4/2016 0:00	12:44:08pm	New	Sensor	08042016 - Class 1 Part 2.SSF
SU 4	0.15	38,018	396176.85	4566598.43	1289.308	1.70	1.00	Uncorrected	Pro 6H	8/4/2016 0:00	12:41:23pm	New	Sensor	08042016 - Class 1 Part 2.SSF
SU 4	0.15	38,016	396179.32	4566603.01	1289.314	1.50	0.90	Uncorrected	Pro 6H	8/4/2016 0:00	12:42:48pm	New	Sensor	08042016 - Class 1 Part 2.SSF
SU 4	0.14	37,996	396179.5	4566602.73	1290.795	1.50	0.90	Uncorrected	Pro 6H	8/4/2016 0:00	12:43:07pm	New	Sensor	08042016 - Class 1 Part 2.SSF
SU 4	0.14	37,992	396179.96	4566599.82	1290.836	1.50	0.90	Uncorrected	Pro 6H	8/4/2016 0:00	12:44:23pm	New	Sensor	08042016 - Class 1 Part 2.SSF
SU 4	0.14	37,968	396181.5	4566611.37	1288.613	1.70	1.00	Uncorrected	Pro 6H	8/4/2016 0:00	12:38:48pm	New	Sensor	08042016 - Class 1 Part 2.SSF
SU 4	0.12	37,913	396184.94	4566609.77	1290.363	1.50	0.90	Uncorrected	Pro 6H	8/4/2016 0:00	12:47:43pm	New	Sensor	08042016 - Class 1 Part 2.SSF
SU 4	0.11	37,871	396178.48	4566599.85	1290.218	1.50	0.90	Uncorrected	Pro 6H	8/4/2016 0:00	12:42:55pm	New	Sensor	08042016 - Class 1 Part 2.SSF
SU 4	0.11	37,867	396181.89	4566601.51	1290.719	1.50	0.90	Uncorrected	Pro 6H	8/4/2016 0:00	12:45:04pm	New	Sensor	08042016 - Class 1 Part 2.SSF
SU 4	0.11	37,863	396183.63	4566611.86	1290.557	1.50	0.90	Uncorrected	Pro 6H	8/4/2016 0:00	12:44:06pm	New	Sensor	08042016 - Class 1 Part 2.SSF
SU 4	0.1	37,852	396183.23	4566612.57	1290.543	1.50	0.90	Uncorrected	Pro 6H	8/4/2016 0:00	12:44:04pm	New	Sensor	08042016 - Class 1 Part 2.SSF
SU 4	0.1	37,841	396178.99	4566609.04	1289.045	1.70	1.00	Uncorrected	Pro 6H	8/4/2016 0:00	12:41:08pm	New	Sensor	08042016 - Class 1 Part 2.SSF
SU 4	0.1	37,823	396185.28	4566609.93	1290.06	1.50	0.90	Uncorrected	Pro 6H	8/4/2016 0:00	12:45:45pm	New	Sensor	08042016 - Class 1 Part 2.SSF
SU 4	0.09	37,814	396178.32	4566606	1289.101	1.70	1.00	Uncorrected	Pro 6H	8/4/2016 0:00	12:41:38pm	New	Sensor	08042016 - Class 1 Part 2.SSF
SU 4	0.09	37,808	396179.28	4566608.16	1289.08	1.70	1.00	Uncorrected	Pro 6H	8/4/2016 0:00	12:41:53pm	New	Sensor	08042016 - Class 1 Part 2.SSF
SU 4	0.09	37,808	396181.82	4566611.53	1290.75	1.50	0.90	Uncorrected	Pro 6H	8/4/2016 0:00	12:43:22pm	New	Sensor	08042016 - Class 1 Part 2.SSF
SU 4	0.09	37,797	396178.82	4566608.76	1289.023	1.70	1.00	Uncorrected	Pro 6H	8/4/2016 0:00	12:41:42pm	New	Sensor	08042016 - Class 1 Part 2.SSF
SU 4	0.09	37,795	396184.71	4566610.21	1290.55	1.50	0.90	Uncorrected	Pro 6H	8/4/2016 0:00	12:45:26pm	New	Sensor	08042016 - Class 1 Part 2.SSF
SU 4	0.09	37,788	396178.75	4566601.73	1289.751	1.50	0.90	Uncorrected	Pro 6H	8/4/2016 0:00	12:42:52pm	New	Sensor	08042016 - Class 1 Part 2.SSF
SU 4	0.08	37,776	396181.38	4566599.45	1290.884	1.50	0.90	Uncorrected	Pro 6H	8/4/2016 0:00	12:45:07pm	New	Sensor	08042016 - Class 1 Part 2.SSF
SU 4	0.08	37,772	396181.23	4566600.35	1290.838	1.50	0.90	Uncorrected	Pro 6H	8/4/2016 0:00	12:44:28pm	New	Sensor	08042016 - Class 1 Part 2.SSF
SU 4	0.08	37,771	396179.84	4566607.64	1289.124	1.70	1.00	Uncorrected	Pro 6H	8/4/2016 0:00	12:42:26pm	New	Sensor	08042016 - Class 1 Part 2.SSF
SU 4	0.08	37,761	396179.43	4566598.71	1290.416	1.50	0.90	Uncorrected	Pro 6H	8/4/2016 0:00	12:42:58pm	New	Sensor	08042016 - Class 1 Part 2.SSF
SU 4	0.08	37,754	396185.59	4566606.74	1290.179	1.50	0.90	Uncorrected	Pro 6H	8/4/2016 0:00	12:49:02pm	New	Sensor	08042016 - Class 1 Part 2.SSF
SU 4	0.08	37,750	396179.95	4566604.45	1290.865	1.50	0.90	Uncorrected	Pro 6H	8/4/2016 0:00	12:43:32pm	New	Sensor	08042016 - Class 1 Part 2.SSF
SU 4	0.08	37,743	396182.94	4566608.94	1290.601	1.50	0.90	Uncorrected	Pro 6H	8/4/2016 0:00	12:44:41pm	New	Sensor	08042016 - Class 1 Part 2.SSF
SU 4	0.07	37,738	396177.38	4566597.52	1289.38	1.70	1.00	Uncorrected	Pro 6H	8/4/2016 0:00	12:41:25pm	New	Sensor	08042016 - Class 1 Part 2.SSF
SU 4	0.07	37,738	396178.86	4566601.26	1289.23	1.70	1.00	Uncorrected	Pro 6H	8/4/2016 0:00	12:42:16pm	New	Sensor	08042016 - Class 1 Part 2.SSF
SU 4	0.07	37,716	396182.83	4566604.35	1290.653	1.50	0.90	Uncorrected	Pro 6H	8/4/2016 0:00	12:45:17pm	New	Sensor	08042016 - Class 1 Part 2.SSF
SU 4	0.07	37,714	396176.98	4566599.11	1289.261	1.70	1.00	Uncorrected	Pro 6H	8/4/2016 0:00	12:41:22pm	New	Sensor	08042016 - Class 1 Part 2.SSF
SU 4	0.07	37,712	396181.27	4566609.4	1290.772	1.50	0.90	Uncorrected	Pro 6H	8/4/2016 0:00	12:43:25pm	New	Sensor	08042016 - Class 1 Part 2.SSF
SU 4	0.06	37,684	396180.8	4566613.5	1288.724	1.70	1.00	Uncorrected	Pro 6H	8/4/2016 0:00	12:36:36pm	New	Sensor	08042016 - Class 1 Part 2.SSF
SU 4	0.06	37,683	396179.52	4566612.65	1288.805	1.70	1.00	Uncorrected	Pro 6H	8/4/2016 0:00	12:36:44pm	New	Sensor	08042016 - Class 1 Part 2.SSF
SU 4	0.06	37,681	396180.6	4566605.22	1290.826	1.50	0.90	Uncorrected	Pro 6H	8/4/2016 0:00	12:43:54pm	New	Sensor	08042016 - Class 1 Part 2.SSF
SU 4	0.06	37,676	396178.86	4566602.33	1289.242	1.70	1.00	Uncorrected	Pro 6H	8/4/2016 0:00	12:42:18pm	New	Sensor	08042016 - Class 1 Part 2.SSF
SU 4	0.06	37,673	396177.73	4566601.77	1289.202	1.70	1.00	Uncorrected	Pro 6H	8/4/2016 0:00	12:41:32pm	New	Sensor	08042016 - Class 1 Part 2.SSF
SU 4	0.06	37,664	396178.82	4566601.9	1289.243	1.70	1.00	Uncorrected	Pro 6H	8/4/2016 0:00	12:42:17pm	New	Sensor	08042016 - Class 1 Part 2.SSF
SU 4	0.05	37,642	396178.24	4566609.2	1288.901	1.70	1.00	Uncorrected	Pro 6H	8/4/2016 0:00	12:40:06pm	New	Sensor	08042016 - Class 1 Part 2.SSF
SU 4	0.05	37,642	396180.32	4566602.15	1290.801	1.50	0.90	Uncorrected	Pro 6H	8/4/2016 0:00	12:44:20pm	New	Sensor	08042016 - Class 1 Part 2.SSF
SU 4	0.05	37,632	396183.16	4566607.97	1290.579	1.50	0.90	Uncorrected	Pro 6H	8/4/2016 0:00	12:44:55pm	New	Sensor	08042016 - Class 1 Part 2.SSF
SU 4	0.04	37,618	396184.7	4566598.63	1290.695	1.50	0.90	Uncorrected	Pro 6H	8/4/2016 0:00	12:48:49pm	New	Sensor	08042016 - Class 1 Part 2.SSF
SU 4	0.04	37,612	396180.54	4566608.38	1289.034	1.70	1.00	Uncorrected	Pro 6H	8/4/2016 0:00	12:42:39pm	New	Sensor	08042016 - Class 1 Part 2.SSF
SU 4	0.04	37,605	396183.23	4566611.13	1290.619	1.50	0.90	Uncorrected	Pro 6H	8/4/2016 0:00	12:44:07pm	New	Sensor	08042016 - Class 1 Part 2.SSF
SU 4	0.03	37,551	396179.52	4566602.71	1290.896	1.50	0.90	Uncorrected	Pro 6H	8/4/2016 0:00	12:43:35pm	New	Sensor	08042016 - Class 1 Part 2.SSF
SU 4	0.02	37,546	396183.82	4566610.85	1290.608	1.50	0.90	Uncorrected	Pro 6H	8/4/2016 0:00	12:44:44pm	New	Sensor	08042016 - Class 1 Part 2.SSF
SU 4	0.02	37,534	396179.34	4566600.52	1290.907	1.50	0.90	Uncorrected	Pro 6H	8/4/2016 0:00	12:43:39pm	New	Sensor	08042016 - Class 1 Part 2.SSF
SU 4	0.02	37,532	396184.17	4566607.24	1290.31	1.50	0.90	Uncorrected	Pro 6H	8/4/2016 0:00	12:47:47pm	New	Sensor	08042016 - Class 1 Part 2.SSF
SU 4	0.02	37,526	396179.58	4566603.28	1290.924	1.50	0.90	Uncorrected	Pro 6H	8/4/2016 0:00	12:43:34pm	New	Sensor	08042016 - Class 1 Part 2.SSF
SU 4	0.02	37,524	396180.86	4566609.94	1290.795	1.50	0.90	Uncorrected	Pro 6H	8/4/2016 0:00	12:43:17pm	New	Sensor	08042016 - Class 1 Part 2.SSF
SU 4	0.02	37,522	396183.95	4566604.52	1290.301	1.50	0.90	Uncorrected	Pro 6H	8/4/2016 0:00	12:48:07pm	New	Sensor	08042016 - Class 1 Part 2.SSF
SU 4	0.02	37,515	396179.39	4566611.59	1288.976	1.70	1.00	Uncorrected	Pro 6H	8/4/2016 0:00	12:41:46pm	New	Sensor	08042016 - Class 1 Part 2.SSF
SU 4	0.02	37,512	396180.29	4566611.53	1288.909	1.70	1.00	Uncorrected	Pro 6H	8/4/2016 0:00	12:41:48pm	New	Sensor	08042016 - Class 1 Part 2.SSF

SU	Z-Score	CPM	Easting	Northing	MSL	PDOP	HDOP	CorrType	RcvrType	GPS_Date	GPS_Time	Update	FeatName	Datafile
SU 4	0.02	37,512	396178.97	4566601.99	1289.655	1.50	0.90	Uncorrected	Pro 6H	8/4/2016 0:00	12:42:51pm	New	Sensor	08042016 - Class 1 Part 2.SSF
SU 4	0.01	37,494	396179.87	4566610.3	1288.714	1.70	1.00	Uncorrected	Pro 6H	8/4/2016 0:00	12:40:00pm	New	Sensor	08042016 - Class 1 Part 2.SSF
SU 4	0.01	37,494	396178.9	4566600.02	1289.29	1.70	1.00	Uncorrected	Pro 6H	8/4/2016 0:00	12:42:14pm	New	Sensor	08042016 - Class 1 Part 2.SSF
SU 4	0.01	37,490	396180.27	4566600.76	1290.82	1.50	0.90	Uncorrected	Pro 6H	8/4/2016 0:00	12:44:22pm	New	Sensor	08042016 - Class 1 Part 2.SSF
SU 4	0.01	37,488	396184.74	4566599.75	1290.574	1.50	0.90	Uncorrected	Pro 6H	8/4/2016 0:00	12:48:51pm	New	Sensor	08042016 - Class 1 Part 2.SSF
SU 4	0.01	37,477	396185.81	4566608.04	1290.287	1.50	0.90	Uncorrected	Pro 6H	8/4/2016 0:00	12:48:35pm	New	Sensor	08042016 - Class 1 Part 2.SSF
SU 4	0	37,458	396181.21	4566602.75	1290.746	1.50	0.90	Uncorrected	Pro 6H	8/4/2016 0:00	12:44:32pm	New	Sensor	08042016 - Class 1 Part 2.SSF
SU 4	0	37,443	396183.36	4566599.03	1290.663	1.50	0.90	Uncorrected	Pro 6H	8/4/2016 0:00	12:47:59pm	New	Sensor	08042016 - Class 1 Part 2.SSF
SU 4	-0.01	37,432	396180.01	4566608.39	1289.078	1.70	1.00	Uncorrected	Pro 6H	8/4/2016 0:00	12:42:27pm	New	Sensor	08042016 - Class 1 Part 2.SSF
SU 4	-0.01	37,425	396180.82	4566611.89	1288.977	1.70	1.00	Uncorrected	Pro 6H	8/4/2016 0:00	12:42:32pm	New	Sensor	08042016 - Class 1 Part 2.SSF
SU 4	-0.01	37,403	396180.38	4566606.32	1290.845	1.50	0.90	Uncorrected	Pro 6H	8/4/2016 0:00	12:43:29pm	New	Sensor	08042016 - Class 1 Part 2.SSF
SU 4	-0.02	37,383	396184.52	4566604.5	1290.313	1.50	0.90	Uncorrected	Pro 6H	8/4/2016 0:00	12:48:40pm	New	Sensor	08042016 - Class 1 Part 2.SSF
SU 4	-0.03	37,354	396178	4566599.12	1289.248	1.70	1.00	Uncorrected	Pro 6H	8/4/2016 0:00	12:41:28pm	New	Sensor	08042016 - Class 1 Part 2.SSF
SU 4	-0.03	37,346	396182.92	4566610.91	1288.585	1.70	1.00	Uncorrected	Pro 6H	8/4/2016 0:00	12:39:06pm	New	Sensor	08042016 - Class 1 Part 2.SSF
SU 4	-0.03	37,335	396185.22	4566610.07	1290.137	1.50	0.90	Uncorrected	Pro 6H	8/4/2016 0:00	12:45:43pm	New	Sensor	08042016 - Class 1 Part 2.SSF
SU 4	-0.03	37,323	396180.87	4566609.78	1289.034	1.70	1.00	Uncorrected	Pro 6H	8/4/2016 0:00	12:42:37pm	New	Sensor	08042016 - Class 1 Part 2.SSF
SU 4	-0.03	37,323	396179.87	4566605.49	1289.17	1.50	0.90	Uncorrected	Pro 6H	8/4/2016 0:00	12:42:43pm	New	Sensor	08042016 - Class 1 Part 2.SSF
SU 4	-0.03	37,320	396180.68	4566603.45	1290.741	1.50	0.90	Uncorrected	Pro 6H	8/4/2016 0:00	12:44:18pm	New	Sensor	08042016 - Class 1 Part 2.SSF
SU 4	-0.04	37,302	396184.27	4566610.61	1290.623	1.50	0.90	Uncorrected	Pro 6H	8/4/2016 0:00	12:44:51pm	New	Sensor	08042016 - Class 1 Part 2.SSF
SU 4	-0.04	37,287	396180.31	4566609.45	1288.775	1.70	1.00	Uncorrected	Pro 6H	8/4/2016 0:00	12:40:09pm	New	Sensor	08042016 - Class 1 Part 2.SSF
SU 4	-0.04	37,282	396180.79	4566612.9	1288.759	1.70	1.00	Uncorrected	Pro 6H	8/4/2016 0:00	12:36:46pm	New	Sensor	08042016 - Class 1 Part 2.SSF
SU 4	-0.05	37,260	396179.07	4566610.95	1289.01	1.70	1.00	Uncorrected	Pro 6H	8/4/2016 0:00	12:41:45pm	New	Sensor	08042016 - Class 1 Part 2.SSF
SU 4	-0.05	37,258	396179.41	4566602.26	1290.881	1.50	0.90	Uncorrected	Pro 6H	8/4/2016 0:00	12:43:36pm	New	Sensor	08042016 - Class 1 Part 2.SSF
SU 4	-0.05	37,254	396180.07	4566600.87	1290.903	1.50	0.90	Uncorrected	Pro 6H	8/4/2016 0:00	12:43:47pm	New	Sensor	08042016 - Class 1 Part 2.SSF
SU 4	-0.05	37,248	396183.43	4566608.72	1290.616	1.50	0.90	Uncorrected	Pro 6H	8/4/2016 0:00	12:44:54pm	New	Sensor	08042016 - Class 1 Part 2.SSF
SU 4	-0.06	37,237	396181.64	4566604.72	1290.714	1.50	0.90	Uncorrected	Pro 6H	8/4/2016 0:00	12:44:35pm	New	Sensor	08042016 - Class 1 Part 2.SSF
SU 4	-0.06	37,236	396182.19	4566612.52	1288.586	1.70	1.00	Uncorrected	Pro 6H	8/4/2016 0:00	12:37:42pm	New	Sensor	08042016 - Class 1 Part 2.SSF
SU 4	-0.06	37,231	396181.68	4566611.67	1288.626	1.70	1.00	Uncorrected	Pro 6H	8/4/2016 0:00	12:37:56pm	New	Sensor	08042016 - Class 1 Part 2.SSF
SU 4	-0.06	37,226	396179.43	4566601.53	1290.684	1.50	0.90	Uncorrected	Pro 6H	8/4/2016 0:00	12:43:05pm	New	Sensor	08042016 - Class 1 Part 2.SSF
SU 4	-0.06	37,225	396182.85	4566612.51	1288.547	1.70	1.00	Uncorrected	Pro 6H	8/4/2016 0:00	12:37:41pm	New	Sensor	08042016 - Class 1 Part 2.SSF
SU 4	-0.06	37,220	396182.35	4566610.65	1290.629	1.50	0.90	Uncorrected	Pro 6H	8/4/2016 0:00	12:44:01pm	New	Sensor	08042016 - Class 1 Part 2.SSF
SU 4	-0.06	37,219	396181.51	4566613.39	1288.656	1.70	1.00	Uncorrected	Pro 6H	8/4/2016 0:00	12:36:35pm	New	Sensor	08042016 - Class 1 Part 2.SSF
SU 4	-0.06	37,218	396179.31	4566601.21	1290.908	1.50	0.90	Uncorrected	Pro 6H	8/4/2016 0:00	12:43:38pm	New	Sensor	08042016 - Class 1 Part 2.SSF
SU 4	-0.06	37,209	396177.73	4566600.33	1289.164	1.70	1.00	Uncorrected	Pro 6H	8/4/2016 0:00	12:41:30pm	New	Sensor	08042016 - Class 1 Part 2.SSF
SU 4	-0.07	37,203	396179.9	4566598.9	1290.9	1.50	0.90	Uncorrected	Pro 6H	8/4/2016 0:00	12:43:44pm	New	Sensor	08042016 - Class 1 Part 2.SSF
SU 4	-0.07	37,197	396183.65	4566602.27	1290.38	1.50	0.90	Uncorrected	Pro 6H	8/4/2016 0:00	12:48:04pm	New	Sensor	08042016 - Class 1 Part 2.SSF
SU 4	-0.07	37,192	396183.51	4566610.74	1288.54	1.70	1.00	Uncorrected	Pro 6H	8/4/2016 0:00	12:39:55pm	New	Sensor	08042016 - Class 1 Part 2.SSF
SU 4	-0.07	37,188	396183.4	4566609.54	1288.789	1.70	1.00	Uncorrected	Pro 6H	8/4/2016 0:00	12:41:02pm	New	Sensor	08042016 - Class 1 Part 2.SSF
SU 4	-0.07	37,186	396181.73	4566600.81	1290.757	1.50	0.90	Uncorrected	Pro 6H	8/4/2016 0:00	12:45:05pm	New	Sensor	08042016 - Class 1 Part 2.SSF
SU 4	-0.08	37,165	396185.49	4566609.33	1290.273	1.50	0.90	Uncorrected	Pro 6H	8/4/2016 0:00	12:48:15pm	New	Sensor	08042016 - Class 1 Part 2.SSF
SU 4	-0.08	37,160	396183.41	4566600.88	1290.489	1.50	0.90	Uncorrected	Pro 6H	8/4/2016 0:00	12:48:02pm	New	Sensor	08042016 - Class 1 Part 2.SSF
SU 4	-0.08	37,143	396183.67	4566610.2	1290.624	1.50	0.90	Uncorrected	Pro 6H	8/4/2016 0:00	12:44:43pm	New	Sensor	08042016 - Class 1 Part 2.SSF
SU 4	-0.08	37,131	396180.16	4566605.8	1290.866	1.50	0.90	Uncorrected	Pro 6H	8/4/2016 0:00	12:43:30pm	New	Sensor	08042016 - Class 1 Part 2.SSF
SU 4	-0.09	37,125	396184.96	4566608.25	1290.332	1.50	0.90	Uncorrected	Pro 6H	8/4/2016 0:00	12:48:13pm	New	Sensor	08042016 - Class 1 Part 2.SSF
SU 4	-0.09	37,122	396180.09	4566605.09	1290.881	1.50	0.90	Uncorrected	Pro 6H	8/4/2016 0:00	12:43:31pm	New	Sensor	08042016 - Class 1 Part 2.SSF
SU 4	-0.09	37,111	396181.43	4566604.1	1290.723	1.50	0.90	Uncorrected	Pro 6H	8/4/2016 0:00	12:44:34pm	New	Sensor	08042016 - Class 1 Part 2.SSF
SU 4	-0.09	37,104	396180.28	4566606.91	1290.817	1.50	0.90	Uncorrected	Pro 6H	8/4/2016 0:00	12:43:13pm	New	Sensor	08042016 - Class 1 Part 2.SSF
SU 4	-0.09	37,101	396181.72	4566607.79	1290.646	1.50	0.90	Uncorrected	Pro 6H	8/4/2016 0:00	12:44:12pm	New	Sensor	08042016 - Class 1 Part 2.SSF
SU 4	-0.09	37,098	396179.63	4566609.59	1288.975	1.70	1.00	Uncorrected	Pro 6H	8/4/2016 0:00	12:41:51pm	New	Sensor	08042016 - Class 1 Part 2.SSF
SU 4	-0.09	37,097	396177.11	4566599.78	1289.218	1.70	1.00	Uncorrected	Pro 6H	8/4/2016 0:00	12:41:21pm	New	Sensor	08042016 - Class 1 Part 2.SSF
SU 4	-0.09	37,092	396184.6	4566600.54	1290.496	1.50	0.90	Uncorrected	Pro 6H	8/4/2016 0:00	12:48:52pm	New	Sensor	08042016 - Class 1 Part 2.SSF
SU 4	-0.1	37,056	396180.03	4566606.15	1290.817	1.50	0.90	Uncorrected	Pro 6H	8/4/2016 0:00	12:43:12pm	New	Sensor	08042016 - Class 1 Part 2.SSF

SU	Z-Score	CPM	Easting	Northing	MSL	PDOP	HDOP	CorrType	RcvrType	GPS_Date	GPS_Time	Update	FeatName	Datafile
SU 4	-0.11	37,051	396182.77	4566612.2	1290.561	1.50	0.90	Uncorrected	Pro 6H	8/4/2016 0:00	12:44:03pm	New	Sensor	08042016 - Class 1 Part 2.SSF
SU 4	-0.11	37,050	396183.59	4566599.41	1290.552	1.50	0.90	Uncorrected	Pro 6H	8/4/2016 0:00	12:48:00pm	New	Sensor	08042016 - Class 1 Part 2.SSF
SU 4	-0.11	37,044	396179.29	4566602.7	1289.411	1.50	0.90	Uncorrected	Pro 6H	8/4/2016 0:00	12:42:49pm	New	Sensor	08042016 - Class 1 Part 2.SSF
SU 4	-0.11	37,042	396182.25	4566609.92	1290.634	1.50	0.90	Uncorrected	Pro 6H	8/4/2016 0:00	12:44:00pm	New	Sensor	08042016 - Class 1 Part 2.SSF
SU 4	-0.11	37,025	396181.45	4566607.06	1290.696	1.50	0.90	Uncorrected	Pro 6H	8/4/2016 0:00	12:44:13pm	New	Sensor	08042016 - Class 1 Part 2.SSF
SU 4	-0.11	37,016	396185.5	4566606.41	1290.194	1.50	0.90	Uncorrected	Pro 6H	8/4/2016 0:00	12:49:01pm	New	Sensor	08042016 - Class 1 Part 2.SSF
SU 4	-0.12	37,000	396180.84	4566598.83	1290.916	1.50	0.90	Uncorrected	Pro 6H	8/4/2016 0:00	12:44:26pm	New	Sensor	08042016 - Class 1 Part 2.SSF
SU 4	-0.12	36,997	396182.76	4566613.04	1288.621	1.70	1.00	Uncorrected	Pro 6H	8/4/2016 0:00	12:36:49pm	New	Sensor	08042016 - Class 1 Part 2.SSF
SU 4	-0.12	36,980	396183.93	4566605.4	1290.275	1.50	0.90	Uncorrected	Pro 6H	8/4/2016 0:00	12:48:08pm	New	Sensor	08042016 - Class 1 Part 2.SSF
SU 4	-0.12	36,979	396182.81	4566606.54	1290.625	1.50	0.90	Uncorrected	Pro 6H	8/4/2016 0:00	12:44:57pm	New	Sensor	08042016 - Class 1 Part 2.SSF
SU 4	-0.12	36,978	396180.07	4566611.21	1288.71	1.70	1.00	Uncorrected	Pro 6H	8/4/2016 0:00	12:38:50pm	New	Sensor	08042016 - Class 1 Part 2.SSF
SU 4	-0.13	36,973	396183.59	4566612.32	1290.536	1.50	0.90	Uncorrected	Pro 6H	8/4/2016 0:00	12:44:05pm	New	Sensor	08042016 - Class 1 Part 2.SSF
SU 4	-0.13	36,952	396182.85	4566601.26	1290.547	1.50	0.90	Uncorrected	Pro 6H	8/4/2016 0:00	12:47:55pm	New	Sensor	08042016 - Class 1 Part 2.SSF
SU 4	-0.13	36,950	396179.61	4566609.31	1288.841	1.70	1.00	Uncorrected	Pro 6H	8/4/2016 0:00	12:40:08pm	New	Sensor	08042016 - Class 1 Part 2.SSF
SU 4	-0.13	36,950	396183.46	4566601.67	1290.426	1.50	0.90	Uncorrected	Pro 6H	8/4/2016 0:00	12:48:03pm	New	Sensor	08042016 - Class 1 Part 2.SSF
SU 4	-0.13	36,945	396184.1	4566603.98	1290.368	1.50	0.90	Uncorrected	Pro 6H	8/4/2016 0:00	12:48:41pm	New	Sensor	08042016 - Class 1 Part 2.SSF
SU 4	-0.14	36,932	396179.06	4566607.51	1289.093	1.70	1.00	Uncorrected	Pro 6H	8/4/2016 0:00	12:41:54pm	New	Sensor	08042016 - Class 1 Part 2.SSF
SU 4	-0.14	36,923	396185.57	4566609.72	1288.744	1.70	1.00	Uncorrected	Pro 6H	8/4/2016 0:00	12:40:59pm	New	Sensor	08042016 - Class 1 Part 2.SSF
SU 4	-0.14	36,920	396179.99	4566603.38	1290.924	1.50	0.90	Uncorrected	Pro 6H	8/4/2016 0:00	12:43:51pm	New	Sensor	08042016 - Class 1 Part 2.SSF
SU 4	-0.14	36,902	396178.28	4566600.9	1289.204	1.70	1.00	Uncorrected	Pro 6H	8/4/2016 0:00	12:42:04pm	New	Sensor	08042016 - Class 1 Part 2.SSF
SU 4	-0.15	36,874	396179.47	4566608.91	1289.032	1.70	1.00	Uncorrected	Pro 6H	8/4/2016 0:00	12:41:52pm	New	Sensor	08042016 - Class 1 Part 2.SSF
SU 4	-0.16	36,838	396183.01	4566602.99	1290.406	1.50	0.90	Uncorrected	Pro 6H	8/4/2016 0:00	12:47:53pm	New	Sensor	08042016 - Class 1 Part 2.SSF
SU 4	-0.16	36,835	396177.88	4566598.88	1289.287	1.70	1.00	Uncorrected	Pro 6H	8/4/2016 0:00	12:42:07pm	New	Sensor	08042016 - Class 1 Part 2.SSF
SU 4	-0.17	36,800	396178.91	4566609.18	1288.9	1.70	1.00	Uncorrected	Pro 6H	8/4/2016 0:00	12:40:07pm	New	Sensor	08042016 - Class 1 Part 2.SSF
SU 4	-0.17	36,792	396180.68	4566611.24	1288.674	1.70	1.00	Uncorrected	Pro 6H	8/4/2016 0:00	12:38:49pm	New	Sensor	08042016 - Class 1 Part 2.SSF
SU 4	-0.18	36,776	396178.99	4566598.57	1291.067	1.50	0.90	Uncorrected	Pro 6H	8/4/2016 0:00	12:43:42pm	New	Sensor	08042016 - Class 1 Part 2.SSF
SU 4	-0.18	36,766	396183.06	4566609.9	1288.723	1.70	1.00	Uncorrected	Pro 6H	8/4/2016 0:00	12:40:13pm	New	Sensor	08042016 - Class 1 Part 2.SSF
SU 4	-0.18	36,752	396181.8	4566610.89	1290.78	1.50	0.90	Uncorrected	Pro 6H	8/4/2016 0:00	12:43:23pm	New	Sensor	08042016 - Class 1 Part 2.SSF
SU 4	-0.18	36,751	396180.55	4566608.25	1290.724	1.50	0.90	Uncorrected	Pro 6H	8/4/2016 0:00	12:43:15pm	New	Sensor	08042016 - Class 1 Part 2.SSF
SU 4	-0.18	36,749	396183.83	4566602.59	1290.417	1.50	0.90	Uncorrected	Pro 6H	8/4/2016 0:00	12:48:43pm	New	Sensor	08042016 - Class 1 Part 2.SSF
SU 4	-0.19	36,731	396178.17	4566597.85	1289.341	1.70	1.00	Uncorrected	Pro 6H	8/4/2016 0:00	12:42:10pm	New	Sensor	08042016 - Class 1 Part 2.SSF
SU 4	-0.2	36,704	396184.9	4566603.08	1290.318	1.50	0.90	Uncorrected	Pro 6H	8/4/2016 0:00	12:48:56pm	New	Sensor	08042016 - Class 1 Part 2.SSF
SU 4	-0.2	36,700	396178.07	4566607.79	1289.077	1.70	1.00	Uncorrected	Pro 6H	8/4/2016 0:00	12:41:10pm	New	Sensor	08042016 - Class 1 Part 2.SSF
SU 4	-0.2	36,676	396182.04	4566603.81	1290.653	1.50	0.90	Uncorrected	Pro 6H	8/4/2016 0:00	12:45:01pm	New	Sensor	08042016 - Class 1 Part 2.SSF
SU 4	-0.21	36,654	396185.16	4566604.97	1290.255	1.50	0.90	Uncorrected	Pro 6H	8/4/2016 0:00	12:48:59pm	New	Sensor	08042016 - Class 1 Part 2.SSF
SU 4	-0.21	36,650	396184.9	4566609.73	1288.775	1.70	1.00	Uncorrected	Pro 6H	8/4/2016 0:00	12:41:00pm	New	Sensor	08042016 - Class 1 Part 2.SSF
SU 4	-0.21	36,648	396178.42	4566610.16	1288.831	1.70	1.00	Uncorrected	Pro 6H	8/4/2016 0:00	12:40:02pm	New	Sensor	08042016 - Class 1 Part 2.SSF
SU 4	-0.21	36,648	396180.08	4566610.94	1288.922	1.70	1.00	Uncorrected	Pro 6H	8/4/2016 0:00	12:41:49pm	New	Sensor	08042016 - Class 1 Part 2.SSF
SU 4	-0.21	36,638	396179.83	4566612.2	1288.696	1.70	1.00	Uncorrected	Pro 6H	8/4/2016 0:00	12:37:45pm	New	Sensor	08042016 - Class 1 Part 2.SSF
SU 4	-0.21	36,637	396182.32	4566611.79	1288.525	1.70	1.00	Uncorrected	Pro 6H	8/4/2016 0:00	12:37:57pm	New	Sensor	08042016 - Class 1 Part 2.SSF
SU 4	-0.21	36,632	396181.64	4566611.93	1290.747	1.50	0.90	Uncorrected	Pro 6H	8/4/2016 0:00	12:43:21pm	New	Sensor	08042016 - Class 1 Part 2.SSF
SU 4	-0.22	36,608	396181.63	4566610.24	1290.776	1.50	0.90	Uncorrected	Pro 6H	8/4/2016 0:00	12:43:24pm	New	Sensor	08042016 - Class 1 Part 2.SSF
SU 4	-0.22	36,605	396180.32	4566604.64	1290.848	1.50	0.90	Uncorrected	Pro 6H	8/4/2016 0:00	12:43:53pm	New	Sensor	08042016 - Class 1 Part 2.SSF
SU 4	-0.22	36,605	396182.53	4566611.34	1290.598	1.50	0.90	Uncorrected	Pro 6H	8/4/2016 0:00	12:44:02pm	New	Sensor	08042016 - Class 1 Part 2.SSF
SU 4	-0.23	36,592	396183.22	4566603.97	1290.385	1.50	0.90	Uncorrected	Pro 6H	8/4/2016 0:00	12:47:52pm	New	Sensor	08042016 - Class 1 Part 2.SSF
SU 4	-0.23	36,589	396181.2	4566605.59	1290.765	1.50	0.90	Uncorrected	Pro 6H	8/4/2016 0:00	12:44:15pm	New	Sensor	08042016 - Class 1 Part 2.SSF
SU 4	-0.23	36,576	396185.02	4566604.29	1290.249	1.50	0.90	Uncorrected	Pro 6H	8/4/2016 0:00	12:48:58pm	New	Sensor	08042016 - Class 1 Part 2.SSF
SU 4	-0.23	36,559	396179.56	4566603.4	1290.817	1.50	0.90	Uncorrected	Pro 6H	8/4/2016 0:00	12:43:08pm	New	Sensor	08042016 - Class 1 Part 2.SSF
SU 4	-0.23	36,556	396181.36	4566606.35	1290.749	1.50	0.90	Uncorrected	Pro 6H	8/4/2016 0:00	12:44:14pm	New	Sensor	08042016 - Class 1 Part 2.SSF
SU 4	-0.24	36,554	396181.17	4566602.16	1290.746	1.50	0.90	Uncorrected	Pro 6H	8/4/2016 0:00	12:44:31pm	New	Sensor	08042016 - Class 1 Part 2.SSF
SU 4	-0.24	36,517	396183.74	4566601.87	1290.45	1.50	0.90	Uncorrected	Pro 6H	8/4/2016 0:00	12:48:44pm	New	Sensor	08042016 - Class 1 Part 2.SSF
SU 4	-0.25	36,491	396184.46	4566605.36	1290.29	1.50	0.90	Uncorrected	Pro 6H	8/4/2016 0:00	12:48:39pm	New	Sensor	08042016 - Class 1 Part 2.SSF

SU	Z-Score	CPM	Easting	Northing	MSL	PDOP	HDOP	CorrType	RcvrType	GPS_Date	GPS_Time	Update	FeatName	Datafile
SU 4	-0.25	36,484	396186.26	4566608.43	1290.179	1.50	0.90	Uncorrected	Pro 6H	8/4/2016 0:00	12:49:05pm	New	Sensor	08042016 - Class 1 Part 2.SSF
SU 4	-0.26	36,477	396181.58	4566608.35	1290.663	1.50	0.90	Uncorrected	Pro 6H	8/4/2016 0:00	12:43:58pm	New	Sensor	08042016 - Class 1 Part 2.SSF
SU 4	-0.27	36,428	396181.06	4566608.61	1290.769	1.50	0.90	Uncorrected	Pro 6H	8/4/2016 0:00	12:43:26pm	New	Sensor	08042016 - Class 1 Part 2.SSF
SU 4	-0.27	36,418	396181.11	4566601.57	1290.789	1.50	0.90	Uncorrected	Pro 6H	8/4/2016 0:00	12:44:30pm	New	Sensor	08042016 - Class 1 Part 2.SSF
SU 4	-0.28	36,379	396186.02	4566607.96	1290.229	1.50	0.90	Uncorrected	Pro 6H	8/4/2016 0:00	12:49:04pm	New	Sensor	08042016 - Class 1 Part 2.SSF
SU 4	-0.29	36,337	396179.97	4566600.21	1290.916	1.50	0.90	Uncorrected	Pro 6H	8/4/2016 0:00	12:43:46pm	New	Sensor	08042016 - Class 1 Part 2.SSF
SU 4	-0.29	36,330	396180.62	4566609.23	1289.018	1.70	1.00	Uncorrected	Pro 6H	8/4/2016 0:00	12:42:38pm	New	Sensor	08042016 - Class 1 Part 2.SSF
SU 4	-0.3	36,302	396178.54	4566598.22	1289.286	1.70	1.00	Uncorrected	Pro 6H	8/4/2016 0:00	12:42:11pm	New	Sensor	08042016 - Class 1 Part 2.SSF
SU 4	-0.3	36,299	396179.26	4566600.91	1290.657	1.50	0.90	Uncorrected	Pro 6H	8/4/2016 0:00	12:43:03pm	New	Sensor	08042016 - Class 1 Part 2.SSF
SU 4	-0.3	36,298	396182.5	4566607.58	1290.591	1.50	0.90	Uncorrected	Pro 6H	8/4/2016 0:00	12:44:39pm	New	Sensor	08042016 - Class 1 Part 2.SSF
SU 4	-0.31	36,275	396180.95	4566611.31	1290.802	1.50	0.90	Uncorrected	Pro 6H	8/4/2016 0:00	12:43:19pm	New	Sensor	08042016 - Class 1 Part 2.SSF
SU 4	-0.31	36,257	396180.79	4566607.75	1290.781	1.50	0.90	Uncorrected	Pro 6H	8/4/2016 0:00	12:43:27pm	New	Sensor	08042016 - Class 1 Part 2.SSF
SU 4	-0.32	36,247	396184.61	4566607.06	1290.263	1.50	0.90	Uncorrected	Pro 6H	8/4/2016 0:00	12:48:11pm	New	Sensor	08042016 - Class 1 Part 2.SSF
SU 4	-0.32	36,239	396183.66	4566603.03	1290.427	1.50	0.90	Uncorrected	Pro 6H	8/4/2016 0:00	12:48:05pm	New	Sensor	08042016 - Class 1 Part 2.SSF
SU 4	-0.33	36,194	396177.73	4566597.8	1289.246	1.70	1.00	Uncorrected	Pro 6H	8/4/2016 0:00	12:41:26pm	New	Sensor	08042016 - Class 1 Part 2.SSF
SU 4	-0.33	36,184	396182.1	4566604.67	1290.651	1.50	0.90	Uncorrected	Pro 6H	8/4/2016 0:00	12:45:00pm	New	Sensor	08042016 - Class 1 Part 2.SSF
SU 4	-0.33	36,182	396184.53	4566607.59	1290.312	1.50	0.90	Uncorrected	Pro 6H	8/4/2016 0:00	12:48:12pm	New	Sensor	08042016 - Class 1 Part 2.SSF
SU 4	-0.33	36,177	396182.72	4566609.45	1288.816	1.70	1.00	Uncorrected	Pro 6H	8/4/2016 0:00	12:41:03pm	New	Sensor	08042016 - Class 1 Part 2.SSF
SU 4	-0.33	36,175	396184.03	4566610.07	1290.627	1.50	0.90	Uncorrected	Pro 6H	8/4/2016 0:00	12:44:52pm	New	Sensor	08042016 - Class 1 Part 2.SSF
SU 4	-0.34	36,165	396179.64	4566609.26	1288.942	1.70	1.00	Uncorrected	Pro 6H	8/4/2016 0:00	12:41:07pm	New	Sensor	08042016 - Class 1 Part 2.SSF
SU 4	-0.35	36,134	396179.58	4566598.46	1291.024	1.50	0.90	Uncorrected	Pro 6H	8/4/2016 0:00	12:43:43pm	New	Sensor	08042016 - Class 1 Part 2.SSF
SU 4	-0.35	36,113	396181.25	4566600.92	1290.822	1.50	0.90	Uncorrected	Pro 6H	8/4/2016 0:00	12:44:29pm	New	Sensor	08042016 - Class 1 Part 2.SSF
SU 4	-0.36	36,093	396180.87	4566610.6	1288.649	1.70	1.00	Uncorrected	Pro 6H	8/4/2016 0:00	12:39:03pm	New	Sensor	08042016 - Class 1 Part 2.SSF
SU 4	-0.36	36,090	396180.78	4566606.08	1290.782	1.50	0.90	Uncorrected	Pro 6H	8/4/2016 0:00	12:43:55pm	New	Sensor	08042016 - Class 1 Part 2.SSF
SU 4	-0.37	36,055	396182.63	4566609.97	1290.629	1.50	0.90	Uncorrected	Pro 6H	8/4/2016 0:00	12:44:09pm	New	Sensor	08042016 - Class 1 Part 2.SSF
SU 4	-0.37	36,030	396185.89	4566608.74	1290.276	1.50	0.90	Uncorrected	Pro 6H	8/4/2016 0:00	12:48:34pm	New	Sensor	08042016 - Class 1 Part 2.SSF
SU 4	-0.38	36,013	396180.28	4566607.78	1289.031	1.70	1.00	Uncorrected	Pro 6H	8/4/2016 0:00	12:42:40pm	New	Sensor	08042016 - Class 1 Part 2.SSF
SU 4	-0.38	36,009	396185.46	4566607.57	1290.263	1.50	0.90	Uncorrected	Pro 6H	8/4/2016 0:00	12:48:36pm	New	Sensor	08042016 - Class 1 Part 2.SSF
SU 4	-0.38	36,008	396181.24	4566611.79	1290.755	1.50	0.90	Uncorrected	Pro 6H	8/4/2016 0:00	12:43:20pm	New	Sensor	08042016 - Class 1 Part 2.SSF
SU 4	-0.38	35,995	396182.28	4566606.86	1290.638	1.50	0.90	Uncorrected	Pro 6H	8/4/2016 0:00	12:44:38pm	New	Sensor	08042016 - Class 1 Part 2.SSF
SU 4	-0.39	35,964	396183.12	4566605.67	1290.536	1.50	0.90	Uncorrected	Pro 6H	8/4/2016 0:00	12:45:19pm	New	Sensor	08042016 - Class 1 Part 2.SSF
SU 4	-0.4	35,942	396180.46	4566609.12	1288.909	1.70	1.00	Uncorrected	Pro 6H	8/4/2016 0:00	12:41:06pm	New	Sensor	08042016 - Class 1 Part 2.SSF
SU 4	-0.4	35,941	396184.33	4566611.11	1288.557	1.70	1.00	Uncorrected	Pro 6H	8/4/2016 0:00	12:39:08pm	New	Sensor	08042016 - Class 1 Part 2.SSF
SU 4	-0.4	35,939	396177.6	4566598.42	1289.319	1.70	1.00	Uncorrected	Pro 6H	8/4/2016 0:00	12:42:08pm	New	Sensor	08042016 - Class 1 Part 2.SSF
SU 4	-0.4	35,919	396182.91	4566611.89	1288.448	1.70	1.00	Uncorrected	Pro 6H	8/4/2016 0:00	12:37:58pm	New	Sensor	08042016 - Class 1 Part 2.SSF
SU 4	-0.41	35,895	396179.93	4566606.14	1289.122	1.70	1.00	Uncorrected	Pro 6H	8/4/2016 0:00	12:42:42pm	New	Sensor	08042016 - Class 1 Part 2.SSF
SU 4	-0.41	35,886	396183.62	4566611	1288.573	1.70	1.00	Uncorrected	Pro 6H	8/4/2016 0:00	12:39:07pm	New	Sensor	08042016 - Class 1 Part 2.SSF
SU 4	-0.42	35,861	396185.18	4566608.8	1290.324	1.50	0.90	Uncorrected	Pro 6H	8/4/2016 0:00	12:48:14pm	New	Sensor	08042016 - Class 1 Part 2.SSF
SU 4	-0.42	35,832	396184.09	4566609.57	1288.772	1.70	1.00	Uncorrected	Pro 6H	8/4/2016 0:00	12:41:01pm	New	Sensor	08042016 - Class 1 Part 2.SSF
SU 4	-0.43	35,824	396182.48	4566605.94	1290.622	1.50	0.90	Uncorrected	Pro 6H	8/4/2016 0:00	12:44:58pm	New	Sensor	08042016 - Class 1 Part 2.SSF
SU 4	-0.43	35,818	396182.85	4566610.6	1288.562	1.70	1.00	Uncorrected	Pro 6H	8/4/2016 0:00	12:39:56pm	New	Sensor	08042016 - Class 1 Part 2.SSF
SU 4	-0.44	35,787	396182.08	4566612.99	1288.664	1.70	1.00	Uncorrected	Pro 6H	8/4/2016 0:00	12:36:48pm	New	Sensor	08042016 - Class 1 Part 2.SSF
SU 4	-0.44	35,781	396180.95	4566610.51	1290.799	1.50	0.90	Uncorrected	Pro 6H	8/4/2016 0:00	12:43:18pm	New	Sensor	08042016 - Class 1 Part 2.SSF
SU 4	-0.44	35,780	396180.26	4566603.92	1290.836	1.50	0.90	Uncorrected	Pro 6H	8/4/2016 0:00	12:43:52pm	New	Sensor	08042016 - Class 1 Part 2.SSF
SU 4	-0.44	35,780	396182.64	4566600.84	1290.666	1.50	0.90	Uncorrected	Pro 6H	8/4/2016 0:00	12:45:12pm	New	Sensor	08042016 - Class 1 Part 2.SSF
SU 4	-0.45	35,749	396181.96	4566603.01	1290.648	1.50	0.90	Uncorrected	Pro 6H	8/4/2016 0:00	12:45:02pm	New	Sensor	08042016 - Class 1 Part 2.SSF
SU 4	-0.45	35,718	396182.88	4566607.3	1290.666	1.50	0.90	Uncorrected	Pro 6H	8/4/2016 0:00	12:44:56pm	New	Sensor	08042016 - Class 1 Part 2.SSF
SU 4	-0.47	35,667	396181.89	4566602.26	1290.665	1.50	0.90	Uncorrected	Pro 6H	8/4/2016 0:00	12:45:03pm	New	Sensor	08042016 - Class 1 Part 2.SSF
SU 4	-0.47	35,651	396184.21	4566607.87	1290.359	1.50	0.90	Uncorrected	Pro 6H	8/4/2016 0:00	12:47:46pm	New	Sensor	08042016 - Class 1 Part 2.SSF
SU 4	-0.47	35,646	396180.31	4566607.59	1290.789	1.50	0.90	Uncorrected	Pro 6H	8/4/2016 0:00	12:43:14pm	New	Sensor	08042016 - Class 1 Part 2.SSF
SU 4	-0.48	35,631	396183.35	4566606.49	1290.561	1.50	0.90	Uncorrected	Pro 6H	8/4/2016 0:00	12:45:20pm	New	Sensor	08042016 - Class 1 Part 2.SSF
SU 4	-0.48	35,624	396181.96	4566610.45	1288.601	1.70	1.00	Uncorrected	Pro 6H	8/4/2016 0:00	12:39:57pm	New	Sensor	08042016 - Class 1 Part 2.SSF

SU	Z-Score	CPM	Easting	Northing	MSL	PDOP	HDOP	CorrType	RcvrType	GPS_Date	GPS_Time	Update	FeatName	Datafile
SU 4	-0.48	35,616	396180.51	4566610.2	1288.701	1.70	1.00	Uncorrected	Pro 6H	8/4/2016 0:00	12:39:59pm	New	Sensor	08042016 - Class 1 Part 2.SSF
SU 4	-0.49	35,588	396177.08	4566600.48	1289.192	1.70	1.00	Uncorrected	Pro 6H	8/4/2016 0:00	12:41:20pm	New	Sensor	08042016 - Class 1 Part 2.SSF
SU 4	-0.49	35,582	396184.99	4566606.89	1290.303	1.50	0.90	Uncorrected	Pro 6H	8/4/2016 0:00	12:48:37pm	New	Sensor	08042016 - Class 1 Part 2.SSF
SU 4	-0.51	35,494	396180.62	4566607.1	1290.796	1.50	0.90	Uncorrected	Pro 6H	8/4/2016 0:00	12:43:28pm	New	Sensor	08042016 - Class 1 Part 2.SSF
SU 4	-0.53	35,414	396182.68	4566608.24	1290.59	1.50	0.90	Uncorrected	Pro 6H	8/4/2016 0:00	12:44:40pm	New	Sensor	08042016 - Class 1 Part 2.SSF
SU 4	-0.54	35,405	396184.25	4566606.03	1290.265	1.50	0.90	Uncorrected	Pro 6H	8/4/2016 0:00	12:48:09pm	New	Sensor	08042016 - Class 1 Part 2.SSF
SU 4	-0.54	35,377	396182.62	4566602.98	1290.568	1.50	0.90	Uncorrected	Pro 6H	8/4/2016 0:00	12:45:15pm	New	Sensor	08042016 - Class 1 Part 2.SSF
SU 4	-0.55	35,369	396182.97	4566602.06	1290.432	1.50	0.90	Uncorrected	Pro 6H	8/4/2016 0:00	12:47:54pm	New	Sensor	08042016 - Class 1 Part 2.SSF
SU 4	-0.55	35,358	396185.68	4566607.37	1290.222	1.50	0.90	Uncorrected	Pro 6H	8/4/2016 0:00	12:49:03pm	New	Sensor	08042016 - Class 1 Part 2.SSF
SU 4	-0.55	35,341	396182.95	4566611.47	1288.479	1.70	1.00	Uncorrected	Pro 6H	8/4/2016 0:00	12:38:46pm	New	Sensor	08042016 - Class 1 Part 2.SSF
SU 4	-0.56	35,310	396180.01	4566599.59	1290.897	1.50	0.90	Uncorrected	Pro 6H	8/4/2016 0:00	12:43:45pm	New	Sensor	08042016 - Class 1 Part 2.SSF
SU 4	-0.56	35,298	396177.93	4566598.54	1289.239	1.70	1.00	Uncorrected	Pro 6H	8/4/2016 0:00	12:41:27pm	New	Sensor	08042016 - Class 1 Part 2.SSF
SU 4	-0.56	35,296	396182.44	4566605.27	1290.661	1.50	0.90	Uncorrected	Pro 6H	8/4/2016 0:00	12:44:59pm	New	Sensor	08042016 - Class 1 Part 2.SSF
SU 4	-0.57	35,291	396181.2	4566609.15	1288.914	1.70	1.00	Uncorrected	Pro 6H	8/4/2016 0:00	12:41:05pm	New	Sensor	08042016 - Class 1 Part 2.SSF
SU 4	-0.58	35,250	396183.83	4566603.68	1290.35	1.50	0.90	Uncorrected	Pro 6H	8/4/2016 0:00	12:48:06pm	New	Sensor	08042016 - Class 1 Part 2.SSF
SU 4	-0.58	35,230	396183.62	4566611.88	1288.41	1.70	1.00	Uncorrected	Pro 6H	8/4/2016 0:00	12:37:59pm	New	Sensor	08042016 - Class 1 Part 2.SSF
SU 4	-0.59	35,213	396181.47	4566610.66	1288.621	1.70	1.00	Uncorrected	Pro 6H	8/4/2016 0:00	12:39:04pm	New	Sensor	08042016 - Class 1 Part 2.SSF
SU 4	-0.59	35,191	396179.95	4566604.99	1289.19	1.50	0.90	Uncorrected	Pro 6H	8/4/2016 0:00	12:42:44pm	New	Sensor	08042016 - Class 1 Part 2.SSF
SU 4	-0.61	35,132	396177.72	4566601.1	1289.153	1.70	1.00	Uncorrected	Pro 6H	8/4/2016 0:00	12:41:31pm	New	Sensor	08042016 - Class 1 Part 2.SSF
SU 4	-0.61	35,126	396179.13	4566598.59	1290.387	1.50	0.90	Uncorrected	Pro 6H	8/4/2016 0:00	12:42:57pm	New	Sensor	08042016 - Class 1 Part 2.SSF
SU 4	-0.61	35,115	396182.17	4566611.38	1288.572	1.70	1.00	Uncorrected	Pro 6H	8/4/2016 0:00	12:38:47pm	New	Sensor	08042016 - Class 1 Part 2.SSF
SU 4	-0.61	35,106	396181.63	4566611.95	1288.962	1.70	1.00	Uncorrected	Pro 6H	8/4/2016 0:00	12:42:34pm	New	Sensor	08042016 - Class 1 Part 2.SSF
SU 4	-0.62	35,101	396186.47	4566609.04	1290.035	1.50	0.90	Uncorrected	Pro 6H	8/4/2016 0:00	12:49:06pm	New	Sensor	08042016 - Class 1 Part 2.SSF
SU 4	-0.62	35,086	396181.29	4566611.25	1288.944	1.70	1.00	Uncorrected	Pro 6H	8/4/2016 0:00	12:42:35pm	New	Sensor	08042016 - Class 1 Part 2.SSF
SU 4	-0.66	34,919	396178.91	4566609.42	1289.025	1.70	1.00	Uncorrected	Pro 6H	8/4/2016 0:00	12:41:43pm	New	Sensor	08042016 - Class 1 Part 2.SSF
SU 4	-0.68	34,863	396180.08	4566606.88	1289.074	1.70	1.00	Uncorrected	Pro 6H	8/4/2016 0:00	12:42:41pm	New	Sensor	08042016 - Class 1 Part 2.SSF
SU 4	-0.7	34,790	396181.45	4566612.92	1288.713	1.70	1.00	Uncorrected	Pro 6H	8/4/2016 0:00	12:36:47pm	New	Sensor	08042016 - Class 1 Part 2.SSF
SU 4	-0.71	34,752	396179.9	4566610.3	1288.94	1.70	1.00	Uncorrected	Pro 6H	8/4/2016 0:00	12:41:50pm	New	Sensor	08042016 - Class 1 Part 2.SSF
SU 4	-0.71	34,724	396182.1	4566609.21	1288.883	1.70	1.00	Uncorrected	Pro 6H	8/4/2016 0:00	12:41:04pm	New	Sensor	08042016 - Class 1 Part 2.SSF
SU 4	-0.74	34,631	396183.66	4566609.94	1288.7	1.70	1.00	Uncorrected	Pro 6H	8/4/2016 0:00	12:40:14pm	New	Sensor	08042016 - Class 1 Part 2.SSF
SU 4	-0.74	34,616	396184.05	4566611.71	1290.547	1.50	0.90	Uncorrected	Pro 6H	8/4/2016 0:00	12:44:45pm	New	Sensor	08042016 - Class 1 Part 2.SSF
SU 4	-0.75	34,584	396182.79	4566603.41	1290.565	1.50	0.90	Uncorrected	Pro 6H	8/4/2016 0:00	12:45:16pm	New	Sensor	08042016 - Class 1 Part 2.SSF
SU 4	-0.76	34,566	396183.62	4566611.61	1288.441	1.70	1.00	Uncorrected	Pro 6H	8/4/2016 0:00	12:38:45pm	New	Sensor	08042016 - Class 1 Part 2.SSF
SU 4	-0.76	34,550	396181.36	4566607.7	1290.701	1.50	0.90	Uncorrected	Pro 6H	8/4/2016 0:00	12:43:57pm	New	Sensor	08042016 - Class 1 Part 2.SSF
SU 4	-0.76	34,543	396182.27	4566610.73	1288.608	1.70	1.00	Uncorrected	Pro 6H	8/4/2016 0:00	12:39:05pm	New	Sensor	08042016 - Class 1 Part 2.SSF
SU 4	-0.77	34,507	396182.28	4566609.77	1288.744	1.70	1.00	Uncorrected	Pro 6H	8/4/2016 0:00	12:40:12pm	New	Sensor	08042016 - Class 1 Part 2.SSF
SU 4	-0.78	34,460	396183.7	4566605.83	1290.27	1.50	0.90	Uncorrected	Pro 6H	8/4/2016 0:00	12:47:49pm	New	Sensor	08042016 - Class 1 Part 2.SSF
SU 4	-0.8	34,409	396181.94	4566609.13	1290.638	1.50	0.90	Uncorrected	Pro 6H	8/4/2016 0:00	12:43:59pm	New	Sensor	08042016 - Class 1 Part 2.SSF
SU 4	-0.81	34,351	396182.68	4566602.23	1290.585	1.50	0.90	Uncorrected	Pro 6H	8/4/2016 0:00	12:45:14pm	New	Sensor	08042016 - Class 1 Part 2.SSF
SU 4	-0.82	34,317	396181.02	4566604.89	1290.773	1.50	0.90	Uncorrected	Pro 6H	8/4/2016 0:00	12:44:16pm	New	Sensor	08042016 - Class 1 Part 2.SSF
SU 4	-0.84	34,226	396181.3	4566610.29	1288.657	1.70	1.00	Uncorrected	Pro 6H	8/4/2016 0:00	12:39:58pm	New	Sensor	08042016 - Class 1 Part 2.SSF
SU 4	-0.85	34,199	396180.75	4566604.11	1290.764	1.50	0.90	Uncorrected	Pro 6H	8/4/2016 0:00	12:44:17pm	New	Sensor	08042016 - Class 1 Part 2.SSF
SU 4	-0.86	34,163	396183.86	4566606.69	1290.295	1.50	0.90	Uncorrected	Pro 6H	8/4/2016 0:00	12:47:48pm	New	Sensor	08042016 - Class 1 Part 2.SSF
SU 4	-0.86	34,158	396182.28	4566613.52	1288.576	1.70	1.00	Uncorrected	Pro 6H	8/4/2016 0:00	12:36:34pm	New	Sensor	08042016 - Class 1 Part 2.SSF
SU 4	-0.88	34,108	396181.65	4566609.68	1288.752	1.70	1.00	Uncorrected	Pro 6H	8/4/2016 0:00	12:40:11pm	New	Sensor	08042016 - Class 1 Part 2.SSF
SU 4	-0.89	34,046	396182.01	4566608.41	1290.644	1.50	0.90	Uncorrected	Pro 6H	8/4/2016 0:00	12:44:11pm	New	Sensor	08042016 - Class 1 Part 2.SSF
SU 4	-0.92	33,944	396182.31	4566609.38	1290.626	1.50	0.90	Uncorrected	Pro 6H	8/4/2016 0:00	12:44:10pm	New	Sensor	08042016 - Class 1 Part 2.SSF
SU 4	-0.92	33,931	396183.21	4566604.52	1290.388	1.50	0.90	Uncorrected	Pro 6H	8/4/2016 0:00	12:47:51pm	New	Sensor	08042016 - Class 1 Part 2.SSF
SU 4	-0.94	33,845	396183.52	4566605.25	1290.31	1.50	0.90	Uncorrected	Pro 6H	8/4/2016 0:00	12:47:50pm	New	Sensor	08042016 - Class 1 Part 2.SSF
SU 4	-0.99	33,682	396180.92	4566606.84	1290.787	1.50	0.90	Uncorrected	Pro 6H	8/4/2016 0:00	12:43:56pm	New	Sensor	08042016 - Class 1 Part 2.SSF
SU 4	-1.04	33,484	396181.32	4566603.46	1290.718	1.50	0.90	Uncorrected	Pro 6H	8/4/2016 0:00	12:44:33pm	New	Sensor	08042016 - Class 1 Part 2.SSF
SU 4	-1.28	32,559	396181.79	4566605.33	1290.732	1.50	0.90	Uncorrected	Pro 6H	8/4/2016 0:00	12:44:36pm	New	Sensor	08042016 - Class 1 Part 2.SSF

SU	Z-Score	CPM	Easting	Northing	MSL	PDOP	HDOP	CorrType	RcvrType	GPS_Date	GPS_Time	Update	FeatName	Datafile
SU 4	0.3	38,582	396217.49	4566606.81	1287.311	1.60	1.00	Uncorrected	Pro 6H	8/4/2016 0:00	12:27:45pm	New	Sensor	08042016- Class 1 Part 3.SSF
SU 4	0.29	38,561	396215.26	4566607.8	1287.473	1.60	1.00	Uncorrected	Pro 6H	8/4/2016 0:00	12:27:42pm	New	Sensor	08042016- Class 1 Part 3.SSF
SU 4	0.25	38,410	396216.67	4566607.31	1287.365	1.60	1.00	Uncorrected	Pro 6H	8/4/2016 0:00	12:27:44pm	New	Sensor	08042016- Class 1 Part 3.SSF
SU 4	0.19	38,194	396219.38	4566606	1287.366	1.60	1.00	Uncorrected	Pro 6H	8/4/2016 0:00	12:27:48pm	New	Sensor	08042016- Class 1 Part 3.SSF
SU 4	0.13	37,960	396212.63	4566609.13	1287.581	1.60	1.00	Uncorrected	Pro 6H	8/4/2016 0:00	12:27:38pm	New	Sensor	08042016- Class 1 Part 3.SSF
SU 4	0.1	37,847	396214.67	4566608.13	1287.485	1.60	1.00	Uncorrected	Pro 6H	8/4/2016 0:00	12:27:41pm	New	Sensor	08042016- Class 1 Part 3.SSF
SU 4	0.1	37,818	396218.72	4566606.01	1287.336	1.60	1.00	Uncorrected	Pro 6H	8/4/2016 0:00	12:27:47pm	New	Sensor	08042016- Class 1 Part 3.SSF
SU 4	0.05	37,635	396218.13	4566606.48	1287.363	1.60	1.00	Uncorrected	Pro 6H	8/4/2016 0:00	12:27:46pm	New	Sensor	08042016- Class 1 Part 3.SSF
SU 4	0.04	37,600	396216.02	4566607.55	1287.452	1.60	1.00	Uncorrected	Pro 6H	8/4/2016 0:00	12:27:43pm	New	Sensor	08042016- Class 1 Part 3.SSF
SU 4	-0.08	37,148	396220.24	4566605.87	1287.471	1.60	1.00	Uncorrected	Pro 6H	8/4/2016 0:00	12:27:49pm	New	Sensor	08042016- Class 1 Part 3.SSF
SU 4	-0.35	36,131	396223.35	4566606.41	1287.32	1.60	1.00	Uncorrected	Pro 6H	8/4/2016 0:00	12:27:55pm	New	Sensor	08042016- Class 1 Part 3.SSF
SU 4	-0.39	35,957	396220.74	4566605.93	1287.457	1.60	1.00	Uncorrected	Pro 6H	8/4/2016 0:00	12:27:50pm	New	Sensor	08042016- Class 1 Part 3.SSF
SU 4	-0.43	35,800	396213.26	4566608.83	1287.512	1.60	1.00	Uncorrected	Pro 6H	8/4/2016 0:00	12:27:39pm	New	Sensor	08042016- Class 1 Part 3.SSF
SU 4	-0.49	35,564	396223.1	4566606.44	1287.335	1.60	1.00	Uncorrected	Pro 6H	8/4/2016 0:00	12:27:54pm	New	Sensor	08042016- Class 1 Part 3.SSF
SU 4	-0.5	35,529	396222.24	4566608.04	1287.14	1.60	1.00	Uncorrected	Pro 6H	8/4/2016 0:00	12:27:58pm	New	Sensor	08042016- Class 1 Part 3.SSF
SU 4	-0.61	35,110	396213.96	4566608.48	1287.497	1.60	1.00	Uncorrected	Pro 6H	8/4/2016 0:00	12:27:40pm	New	Sensor	08042016- Class 1 Part 3.SSF
SU 4	-0.84	34,232	396223.34	4566607	1287.215	1.60	1.00	Uncorrected	Pro 6H	8/4/2016 0:00	12:27:56pm	New	Sensor	08042016- Class 1 Part 3.SSF
SU 4	-1.09	33,278	396222.83	4566607.61	1287.147	1.60	1.00	Uncorrected	Pro 6H	8/4/2016 0:00	12:27:57pm	New	Sensor	08042016- Class 1 Part 3.SSF
SU 4	-1.45	31,902	396222.28	4566606.14	1287.313	1.60	1.00	Uncorrected	Pro 6H	8/4/2016 0:00	12:27:52pm	New	Sensor	08042016- Class 1 Part 3.SSF
SU 4	-1.5	31,729	396221.48	4566606.07	1287.343	1.60	1.00	Uncorrected	Pro 6H	8/4/2016 0:00	12:27:51pm	New	Sensor	08042016- Class 1 Part 3.SSF
SU 4	-1.64	31,172	396221.53	4566608.67	1287.146	1.60	1.00	Uncorrected	Pro 6H	8/4/2016 0:00	12:27:59pm	New	Sensor	08042016- Class 1 Part 3.SSF
SU 4	-1.81	30,535	396222.82	4566606.46	1287.327	1.60	1.00	Uncorrected	Pro 6H	8/4/2016 0:00	12:27:53pm	New	Sensor	08042016- Class 1 Part 3.SSF
SU 4	-2.7	27,143	396220.95	4566609.14	1287.145	1.60	1.00	Uncorrected	Pro 6H	8/4/2016 0:00	12:28:00pm	New	Sensor	08042016- Class 1 Part 3.SSF
SU 4	1.45	42,986	396203.87	4566597.36	0	1.30	0.70	Uncorrected	Pro 6H	5/11/2017 0:00	11:13:48am		Sensor	FSS HOTSPOT 2.SSF
SU 4	1.53	43,289	396203.86	4566597.36	0	1.30	0.70	Uncorrected	Pro 6H	5/11/2017 0:00	11:13:49am		Sensor	FSS HOTSPOT 2.SSF
SU 4	1.08	41,582	396204.16	4566597.88	0	1.30	0.70	Uncorrected	Pro 6H	5/11/2017 0:00	11:14:00am		Sensor	FSS HOTSPOT 2.SSF
SU 4	0.69	40,085	396204.16	4566597.89	0	1.30	0.70	Uncorrected	Pro 6H	5/11/2017 0:00	11:14:01am		Sensor	FSS HOTSPOT 2.SSF
SU 4	0.81	40,555	396204.1	4566597.88	0	1.30	0.70	Uncorrected	Pro 6H	5/11/2017 0:00	11:14:02am		Sensor	FSS HOTSPOT 2.SSF
SU 4	1.07	41,532	396204.1	4566597.94	0	1.30	0.70	Uncorrected	Pro 6H	5/11/2017 0:00	11:14:03am		Sensor	FSS HOTSPOT 2.SSF
SU 4	1.14	41,819	396204.17	4566597.94	0	1.30	0.70	Uncorrected	Pro 6H	5/11/2017 0:00	11:14:04am		Sensor	FSS HOTSPOT 2.SSF
SU 4	1.31	42,446	396204.14	4566597.87	0	1.30	0.70	Uncorrected	Pro 6H	5/11/2017 0:00	11:14:05am		Sensor	FSS HOTSPOT 2.SSF
SU 4	1.24	42,183	396204.12	4566597.86	0	1.30	0.70	Uncorrected	Pro 6H	5/11/2017 0:00	11:14:06am		Sensor	FSS HOTSPOT 2.SSF
SU 4	1.13	41,758	396204.11	4566597.86	0	1.30	0.70	Uncorrected	Pro 6H	5/11/2017 0:00	11:14:07am		Sensor	FSS HOTSPOT 2.SSF
SU 4	0.87	40,761	396204.09	4566597.86	0	1.30	0.70	Uncorrected	Pro 6H	5/11/2017 0:00	11:14:08am		Sensor	FSS HOTSPOT 2.SSF
SU 4	0.57	39,615	396204.07	4566597.86	0	1.30	0.70	Uncorrected	Pro 6H	5/11/2017 0:00	11:14:09am		Sensor	FSS HOTSPOT 2.SSF
SU 4	0.85	40,704	396204.03	4566597.88	0	1.30	0.70	Uncorrected	Pro 6H	5/11/2017 0:00	11:14:10am		Sensor	FSS HOTSPOT 2.SSF
SU 4	0.75	40,318	396204	4566598.1	0	1.30	0.70	Uncorrected	Pro 6H	5/11/2017 0:00	11:14:11am		Sensor	FSS HOTSPOT 2.SSF
SU 4	0.9	40,881	396203.95	4566598.91	0	1.30	0.70	Uncorrected	Pro 6H	5/11/2017 0:00	11:14:12am		Sensor	FSS HOTSPOT 2.SSF
SU 4	0.98	41,183	396203.76	4566599.75	0	1.30	0.70	Uncorrected	Pro 6H	5/11/2017 0:00	11:14:13am		Sensor	FSS HOTSPOT 2.SSF
SU 4	1.25	42,223	396203.81	4566599.76	0	1.30	0.70	Uncorrected	Pro 6H	5/11/2017 0:00	11:14:14am		Sensor	FSS HOTSPOT 2.SSF
SU 4	0.91	40,910	396203.86	4566599.23	0	1.30	0.70	Uncorrected	Pro 6H	5/11/2017 0:00	11:14:15am		Sensor	FSS HOTSPOT 2.SSF
SU 4	0.94	41,057	396204.16	4566598.53	0	1.30	0.70	Uncorrected	Pro 6H	5/11/2017 0:00	11:14:16am		Sensor	FSS HOTSPOT 2.SSF
SU 4	0.86	40,742	396204.8	4566597.6	0	1.30	0.70	Uncorrected	Pro 6H	5/11/2017 0:00	11:14:17am		Sensor	FSS HOTSPOT 2.SSF
SU 4	0.95	41,082	396205.49	4566596.66	0	1.30	0.70	Uncorrected	Pro 6H	5/11/2017 0:00	11:14:18am		Sensor	FSS HOTSPOT 2.SSF
SU 4	1.42	42,886	396206.02	4566595.87	0	1.30	0.70	Uncorrected	Pro 6H	5/11/2017 0:00	11:14:19am		Sensor	FSS HOTSPOT 2.SSF
SU 4	1.43	42,926	396206.67	4566594.96	0	1.30	0.70	Uncorrected	Pro 6H	5/11/2017 0:00	11:14:20am		Sensor	FSS HOTSPOT 2.SSF
SU 4	1.51	43,233	396207.12	4566594.38	0	1.30	0.70	Uncorrected	Pro 6H	5/11/2017 0:00	11:14:21am		Sensor	FSS HOTSPOT 2.SSF
SU 4	1.36	42,663	396207.33	4566594.2	0	1.30	0.70	Uncorrected	Pro 6H	5/11/2017 0:00	11:14:22am		Sensor	FSS HOTSPOT 2.SSF
SU 4	1.39	42,778	396207.38	4566594.22	0	1.30	0.70	Uncorrected	Pro 6H	5/11/2017 0:00	11:14:23am		Sensor	FSS HOTSPOT 2.SSF
SU 4	1.82	44,418	396207.52	4566594.03	0	1.30	0.70	Uncorrected	Pro 6H	5/11/2017 0:00	11:14:24am		Sensor	FSS HOTSPOT 2.SSF
SU 4	1.9	44,710	396207.86	4566593.88	0	1.30	0.70	Uncorrected	Pro 6H	5/11/2017 0:00	11:14:25am		Sensor	FSS HOTSPOT 2.SSF
SU 4	1.62	43,637	396208.18	4566593.86	0	1.30	0.70	Uncorrected	Pro 6H	5/11/2017 0:00	11:14:26am		Sensor	FSS HOTSPOT 2.SSF

SU	Z-Score	CPM	Easting	Northing	MSL	PDOP	HDOP	CorrType	RcvrType	GPS_Date	GPS_Time	Update	FeatName	Datafile
SU 4	1.73	44,068	396208.71	4566593.65	0	1.30	0.70	Uncorrected	Pro 6H	5/11/2017 0:00	11:14:27am		Sensor	FSS HOTSPOT 2.SSF
SU 4	1.64	43,726	396209.27	4566593.31	0	1.30	0.70	Uncorrected	Pro 6H	5/11/2017 0:00	11:14:28am		Sensor	FSS HOTSPOT 2.SSF
SU 4	1.72	44,028	396209.74	4566592.87	0	1.30	0.70	Uncorrected	Pro 6H	5/11/2017 0:00	11:14:29am		Sensor	FSS HOTSPOT 2.SSF
SU 4	1.61	43,583	396210.31	4566592.55	0	1.30	0.70	Uncorrected	Pro 6H	5/11/2017 0:00	11:14:30am		Sensor	FSS HOTSPOT 2.SSF
SU 4	1.55	43,363	396210.73	4566592.24	0	1.30	0.70	Uncorrected	Pro 6H	5/11/2017 0:00	11:14:31am		Sensor	FSS HOTSPOT 2.SSF
SU 4	1.44	42,946	396211.34	4566592.15	0	1.30	0.70	Uncorrected	Pro 6H	5/11/2017 0:00	11:14:32am		Sensor	FSS HOTSPOT 2.SSF
SU 4	1.44	42,945	396211.89	4566591.83	0	1.30	0.70	Uncorrected	Pro 6H	5/11/2017 0:00	11:14:33am		Sensor	FSS HOTSPOT 2.SSF
SU 4	1.62	43,641	396212.61	4566591.64	0	1.30	0.70	Uncorrected	Pro 6H	5/11/2017 0:00	11:14:34am		Sensor	FSS HOTSPOT 2.SSF
SU 4	1.56	43,403	396213.02	4566591.3	0	1.30	0.70	Uncorrected	Pro 6H	5/11/2017 0:00	11:14:35am		Sensor	FSS HOTSPOT 2.SSF
SU 4	1.85	44,507	396213.67	4566591.11	0	1.30	0.70	Uncorrected	Pro 6H	5/11/2017 0:00	11:14:36am		Sensor	FSS HOTSPOT 2.SSF
SU 4	1.6	43,575	396214.15	4566590.83	0	1.30	0.70	Uncorrected	Pro 6H	5/11/2017 0:00	11:14:37am		Sensor	FSS HOTSPOT 2.SSF
SU 4	1.76	44,168	396214.89	4566590.58	0	1.30	0.70	Uncorrected	Pro 6H	5/11/2017 0:00	11:14:38am		Sensor	FSS HOTSPOT 2.SSF
SU 4	1.76	44,157	396215.5	4566590.1	0	1.30	0.70	Uncorrected	Pro 6H	5/11/2017 0:00	11:14:39am		Sensor	FSS HOTSPOT 2.SSF
SU 4	1.33	42,516	396216.2	4566589.71	0	1.30	0.70	Uncorrected	Pro 6H	5/11/2017 0:00	11:14:40am		Sensor	FSS HOTSPOT 2.SSF
SU 4	1.42	42,875	396216.69	4566589.38	0	1.30	0.70	Uncorrected	Pro 6H	5/11/2017 0:00	11:14:41am		Sensor	FSS HOTSPOT 2.SSF
SU 4	1.19	42,012	396217.3	4566589.14	0	1.30	0.70	Uncorrected	Pro 6H	5/11/2017 0:00	11:14:42am		Sensor	FSS HOTSPOT 2.SSF
SU 4	1.2	42,044	396217.71	4566588.84	0	1.30	0.70	Uncorrected	Pro 6H	5/11/2017 0:00	11:14:43am		Sensor	FSS HOTSPOT 2.SSF
SU 4	1.33	42,527	396218.35	4566588.76	0	1.30	0.70	Uncorrected	Pro 6H	5/11/2017 0:00	11:14:44am		Sensor	FSS HOTSPOT 2.SSF
SU 4	1.92	44,779	396218.82	4566588.69	0	1.30	0.70	Uncorrected	Pro 6H	5/11/2017 0:00	11:14:45am		Sensor	FSS HOTSPOT 2.SSF
SU 4	1.55	43,376	396218.78	4566588.78	0	1.30	0.70	Uncorrected	Pro 6H	5/11/2017 0:00	11:14:46am		Sensor	FSS HOTSPOT 2.SSF
SU 4	1.63	43,674	396218.72	4566588.92	0	1.30	0.70	Uncorrected	Pro 6H	5/11/2017 0:00	11:14:47am		Sensor	FSS HOTSPOT 2.SSF
SU 4	1.59	43,519	396218.5	4566588.94	0	1.30	0.70	Uncorrected	Pro 6H	5/11/2017 0:00	11:14:48am		Sensor	FSS HOTSPOT 2.SSF
SU 4	1.2	42,052	396218.34	4566589.22	0	1.30	0.70	Uncorrected	Pro 6H	5/11/2017 0:00	11:14:49am		Sensor	FSS HOTSPOT 2.SSF
SU 4	1.59	43,521	396217.93	4566589.57	0	1.30	0.70	Uncorrected	Pro 6H	5/11/2017 0:00	11:14:50am		Sensor	FSS HOTSPOT 2.SSF
SU 4	1.3	42,413	396217.19	4566589.9	0	1.30	0.70	Uncorrected	Pro 6H	5/11/2017 0:00	11:14:51am		Sensor	FSS HOTSPOT 2.SSF
SU 4	1.17	41,925	396216.5	4566590.31	0	1.30	0.70	Uncorrected	Pro 6H	5/11/2017 0:00	11:14:52am		Sensor	FSS HOTSPOT 2.SSF
SU 4	1.27	42,310	396215.73	4566590.64	0	1.30	0.70	Uncorrected	Pro 6H	5/11/2017 0:00	11:14:53am		Sensor	FSS HOTSPOT 2.SSF
SU 4	1.15	41,844	396214.97	4566591.1	0	1.30	0.70	Uncorrected	Pro 6H	5/11/2017 0:00	11:14:54am		Sensor	FSS HOTSPOT 2.SSF
SU 4	1.52	43,255	396214.34	4566591.54	0	1.30	0.70	Uncorrected	Pro 6H	5/11/2017 0:00	11:14:55am		Sensor	FSS HOTSPOT 2.SSF
SU 4	1.49	43,133	396213.55	4566591.92	0	1.30	0.70	Uncorrected	Pro 6H	5/11/2017 0:00	11:14:56am		Sensor	FSS HOTSPOT 2.SSF
SU 4	1.8	44,310	396213.01	4566592.23	0	1.30	0.70	Uncorrected	Pro 6H	5/11/2017 0:00	11:14:57am		Sensor	FSS HOTSPOT 2.SSF
SU 4	1.59	43,539	396212.31	4566592.53	0	1.30	0.70	Uncorrected	Pro 6H	5/11/2017 0:00	11:14:58am		Sensor	FSS HOTSPOT 2.SSF
SU 4	1.37	42,693	396211.72	4566592.88	0	1.30	0.70	Uncorrected	Pro 6H	5/11/2017 0:00	11:14:59am		Sensor	FSS HOTSPOT 2.SSF
SU 4	1.26	42,247	396211	4566593.15	0	1.30	0.70	Uncorrected	Pro 6H	5/11/2017 0:00	11:15:00am		Sensor	FSS HOTSPOT 2.SSF
SU 4	1.13	41,764	396210.39	4566593.58	0	1.30	0.70	Uncorrected	Pro 6H	5/11/2017 0:00	11:15:01am		Sensor	FSS HOTSPOT 2.SSF
SU 4	1.4	42,790	396209.62	4566593.91	0	1.30	0.70	Uncorrected	Pro 6H	5/11/2017 0:00	11:15:02am		Sensor	FSS HOTSPOT 2.SSF
SU 4	1.09	41,626	396209.07	4566594.33	0	1.30	0.70	Uncorrected	Pro 6H	5/11/2017 0:00	11:15:03am		Sensor	FSS HOTSPOT 2.SSF
SU 4	1.11	41,700	396208.23	4566594.52	0	1.30	0.70	Uncorrected	Pro 6H	5/11/2017 0:00	11:15:04am		Sensor	FSS HOTSPOT 2.SSF
SU 4	1.14	41,823	396207.75	4566594.72	0	1.30	0.70	Uncorrected	Pro 6H	5/11/2017 0:00	11:15:05am		Sensor	FSS HOTSPOT 2.SSF
SU 4	1.02	41,361	396207.35	4566594.97	0	1.30	0.70	Uncorrected	Pro 6H	5/11/2017 0:00	11:15:06am		Sensor	FSS HOTSPOT 2.SSF
SU 4	1.25	42,210	396206.86	4566595.25	0	1.30	0.70	Uncorrected	Pro 6H	5/11/2017 0:00	11:15:07am		Sensor	FSS HOTSPOT 2.SSF
SU 4	1.29	42,381	396206.25	4566595.58	0	1.30	0.70	Uncorrected	Pro 6H	5/11/2017 0:00	11:15:08am		Sensor	FSS HOTSPOT 2.SSF
SU 4	1.53	43,279	396205.87	4566595.9	0	1.30	0.70	Uncorrected	Pro 6H	5/11/2017 0:00	11:15:09am		Sensor	FSS HOTSPOT 2.SSF
SU 4	1.38	42,712	396205.48	4566596.14	0	1.30	0.70	Uncorrected	Pro 6H	5/11/2017 0:00	11:15:10am		Sensor	FSS HOTSPOT 2.SSF
SU 4	0.81	40,548	396205.58	4566596.22	0	1.30	0.70	Uncorrected	Pro 6H	5/11/2017 0:00	11:15:11am		Sensor	FSS HOTSPOT 2.SSF
SU 4	0.76	40,365	396206.03	4566595.84	0	1.30	0.70	Uncorrected	Pro 6H	5/11/2017 0:00	11:15:12am		Sensor	FSS HOTSPOT 2.SSF
SU 4	0.93	41,020	396206.53	4566595.68	0	1.30	0.70	Uncorrected	Pro 6H	5/11/2017 0:00	11:15:13am		Sensor	FSS HOTSPOT 2.SSF
SU 4	0.94	41,051	396207.15	4566595.26	0	1.30	0.70	Uncorrected	Pro 6H	5/11/2017 0:00	11:15:14am		Sensor	FSS HOTSPOT 2.SSF
SU 4	0.84	40,671	396207.64	4566595.11	0	1.30	0.70	Uncorrected	Pro 6H	5/11/2017 0:00	11:15:15am		Sensor	FSS HOTSPOT 2.SSF
SU 4	0.68	40,060	396208.39	4566594.75	0	1.30	0.70	Uncorrected	Pro 6H	5/11/2017 0:00	11:15:16am		Sensor	FSS HOTSPOT 2.SSF
SU 4	0.96	41,118	396209.05	4566594.53	0	1.30	0.70	Uncorrected	Pro 6H	5/11/2017 0:00	11:15:17am		Sensor	FSS HOTSPOT 2.SSF
SU 4	1.18	41,954	396209.69	4566594.16	0	1.30	0.70	Uncorrected	Pro 6H	5/11/2017 0:00	11:15:18am		Sensor	FSS HOTSPOT 2.SSF

SU	Z-Score	CPM	Easting	Northing	MSL	PDOP	HDOP	CorrType	RcvrType	GPS_Date	GPS_Time	Update	FeatName	Datafile
SU 4	1.2	42,026	396210.22	4566594.03	0	1.30	0.70	Uncorrected	Pro 6H	5/11/2017 0:00	11:15:19am		Sensor	FSS HOTSPOT 2.SSF
SU 4	1.61	43,605	396210.87	4566593.55	0	1.30	0.70	Uncorrected	Pro 6H	5/11/2017 0:00	11:15:20am		Sensor	FSS HOTSPOT 2.SSF
SU 4	1.5	43,188	396211.44	4566593.38	0	1.30	0.70	Uncorrected	Pro 6H	5/11/2017 0:00	11:15:21am		Sensor	FSS HOTSPOT 2.SSF
SU 4	1.65	43,740	396212.06	4566593.03	0	1.30	0.70	Uncorrected	Pro 6H	5/11/2017 0:00	11:15:22am		Sensor	FSS HOTSPOT 2.SSF
SU 4	1.95	44,891	396212.65	4566592.85	0	1.30	0.70	Uncorrected	Pro 6H	5/11/2017 0:00	11:15:23am		Sensor	FSS HOTSPOT 2.SSF
SU 4	1.91	44,736	396213.34	4566592.41	0	1.30	0.70	Uncorrected	Pro 6H	5/11/2017 0:00	11:15:24am		Sensor	FSS HOTSPOT 2.SSF
SU 4	1.37	42,684	396213.92	4566592.23	0	1.30	0.70	Uncorrected	Pro 6H	5/11/2017 0:00	11:15:25am		Sensor	FSS HOTSPOT 2.SSF
SU 4	1.33	42,512	396214.57	4566591.9	0	1.30	0.70	Uncorrected	Pro 6H	5/11/2017 0:00	11:15:26am		Sensor	FSS HOTSPOT 2.SSF
SU 4	1.28	42,325	396215.21	4566591.69	0	1.30	0.70	Uncorrected	Pro 6H	5/11/2017 0:00	11:15:27am		Sensor	FSS HOTSPOT 2.SSF
SU 4	1.27	42,295	396215.9	4566591.29	0	1.30	0.70	Uncorrected	Pro 6H	5/11/2017 0:00	11:15:28am		Sensor	FSS HOTSPOT 2.SSF
SU 4	1.45	43,006	396216.51	4566591.07	0	1.30	0.70	Uncorrected	Pro 6H	5/11/2017 0:00	11:15:29am		Sensor	FSS HOTSPOT 2.SSF
SU 4	1.39	42,746	396217.14	4566590.76	0	1.30	0.70	Uncorrected	Pro 6H	5/11/2017 0:00	11:15:30am		Sensor	FSS HOTSPOT 2.SSF
SU 4	1.38	42,727	396217.76	4566590.55	0	1.30	0.70	Uncorrected	Pro 6H	5/11/2017 0:00	11:15:31am		Sensor	FSS HOTSPOT 2.SSF
SU 4	1.56	43,399	396218.41	4566590.3	0	1.30	0.70	Uncorrected	Pro 6H	5/11/2017 0:00	11:15:32am		Sensor	FSS HOTSPOT 2.SSF
SU 4	1.8	44,339	396219	4566590.14	0	1.30	0.70	Uncorrected	Pro 6H	5/11/2017 0:00	11:15:33am		Sensor	FSS HOTSPOT 2.SSF
SU 4	1.77	44,193	396219.57	4566589.71	0	1.30	0.70	Uncorrected	Pro 6H	5/11/2017 0:00	11:15:34am		Sensor	FSS HOTSPOT 2.SSF
SU 4	1.75	44,126	396220.15	4566589.48	0	1.30	0.70	Uncorrected	Pro 6H	5/11/2017 0:00	11:15:35am		Sensor	FSS HOTSPOT 2.SSF
SU 4	1.23	42,131	396220.68	4566589.09	0	1.30	0.70	Uncorrected	Pro 6H	5/11/2017 0:00	11:15:36am		Sensor	FSS HOTSPOT 2.SSF
SU 4	0.94	41,031	396221.25	4566588.9	0	1.30	0.70	Uncorrected	Pro 6H	5/11/2017 0:00	11:15:37am		Sensor	FSS HOTSPOT 2.SSF
SU 4	1.27	42,287	396221.87	4566588.61	0	1.30	0.70	Uncorrected	Pro 6H	5/11/2017 0:00	11:15:38am		Sensor	FSS HOTSPOT 2.SSF
SU 4	1.28	42,341	396222.51	4566588.61	0	1.30	0.70	Uncorrected	Pro 6H	5/11/2017 0:00	11:15:39am		Sensor	FSS HOTSPOT 2.SSF
SU 4	1.48	43,099	396222.93	4566588.62	0	1.30	0.70	Uncorrected	Pro 6H	5/11/2017 0:00	11:15:40am		Sensor	FSS HOTSPOT 2.SSF
SU 4	1	41,261	396222.65	4566588.83	0	1.30	0.70	Uncorrected	Pro 6H	5/11/2017 0:00	11:15:41am		Sensor	FSS HOTSPOT 2.SSF
SU 4	1.14	41,786	396221.71	4566589.05	0	1.30	0.70	Uncorrected	Pro 6H	5/11/2017 0:00	11:15:42am		Sensor	FSS HOTSPOT 2.SSF
SU 4	1.08	41,572	396220.75	4566589.28	0	1.30	0.70	Uncorrected	Pro 6H	5/11/2017 0:00	11:15:43am		Sensor	FSS HOTSPOT 2.SSF
SU 4	1.41	42,824	396219.52	4566589.44	0	1.30	0.70	Uncorrected	Pro 6H	5/11/2017 0:00	11:15:44am		Sensor	FSS HOTSPOT 2.SSF
SU 4	1.62	43,641	396219.53	4566589.38	0	1.30	0.70	Uncorrected	Pro 6H	5/11/2017 0:00	11:15:45am		Sensor	FSS HOTSPOT 2.SSF
SU 4	1.49	43,155	396220.46	4566589.2	0	1.30	0.70	Uncorrected	Pro 6H	5/11/2017 0:00	11:15:46am		Sensor	FSS HOTSPOT 2.SSF
SU 4	1.49	43,130	396221.4	4566588.92	0	1.30	0.70	Uncorrected	Pro 6H	5/11/2017 0:00	11:15:47am		Sensor	FSS HOTSPOT 2.SSF
SU 4	0.86	40,730	396222.6	4566588.85	0	1.30	0.70	Uncorrected	Pro 6H	5/11/2017 0:00	11:15:48am		Sensor	FSS HOTSPOT 2.SSF
SU 4	0.87	40,768	396223.38	4566588.96	0	1.30	0.70	Uncorrected	Pro 6H	5/11/2017 0:00	11:15:49am		Sensor	FSS HOTSPOT 2.SSF
SU 4	1	41,262	396223.37	4566589.05	0	1.30	0.70	Uncorrected	Pro 6H	5/11/2017 0:00	11:15:50am		Sensor	FSS HOTSPOT 2.SSF
SU 4	1.22	42,125	396222.93	4566589.06	0	1.30	0.70	Uncorrected	Pro 6H	5/11/2017 0:00	11:15:51am		Sensor	FSS HOTSPOT 2.SSF
SU 4	1.23	42,145	396222.24	4566589.35	0	1.30	0.70	Uncorrected	Pro 6H	5/11/2017 0:00	11:15:52am		Sensor	FSS HOTSPOT 2.SSF
SU 4	1.08	41,586	396221.57	4566589.44	0	1.30	0.70	Uncorrected	Pro 6H	5/11/2017 0:00	11:15:53am		Sensor	FSS HOTSPOT 2.SSF
SU 4	0.94	41,040	396220.95	4566589.73	0	1.30	0.70	Uncorrected	Pro 6H	5/11/2017 0:00	11:15:54am		Sensor	FSS HOTSPOT 2.SSF
SU 4	1.61	43,590	396220.51	4566590.08	0	1.30	0.70	Uncorrected	Pro 6H	5/11/2017 0:00	11:15:55am		Sensor	FSS HOTSPOT 2.SSF
SU 4	1.52	43,262	396219.98	4566590.56	0	1.30	0.70	Uncorrected	Pro 6H	5/11/2017 0:00	11:15:56am		Sensor	FSS HOTSPOT 2.SSF
SU 4	1.47	43,062	396219.55	4566590.97	0	1.30	0.70	Uncorrected	Pro 6H	5/11/2017 0:00	11:15:57am		Sensor	FSS HOTSPOT 2.SSF
SU 4	1.46	43,025	396218.99	4566591.23	0	1.30	0.70	Uncorrected	Pro 6H	5/11/2017 0:00	11:15:58am		Sensor	FSS HOTSPOT 2.SSF
SU 4	1.58	43,469	396218.5	4566591.55	0	1.30	0.70	Uncorrected	Pro 6H	5/11/2017 0:00	11:15:59am		Sensor	FSS HOTSPOT 2.SSF
SU 4	1.81	44,363	396217.72	4566591.79	0	1.30	0.70	Uncorrected	Pro 6H	5/11/2017 0:00	11:16:00am		Sensor	FSS HOTSPOT 2.SSF
SU 4	1.68	43,869	396217.08	4566592.12	0	1.30	0.70	Uncorrected	Pro 6H	5/11/2017 0:00	11:16:01am		Sensor	FSS HOTSPOT 2.SSF
SU 4	1.43	42,909	396216.35	4566592.38	0	1.30	0.70	Uncorrected	Pro 6H	5/11/2017 0:00	11:16:02am		Sensor	FSS HOTSPOT 2.SSF
SU 4	1.27	42,293	396215.77	4566592.65	0	1.30	0.70	Uncorrected	Pro 6H	5/11/2017 0:00	11:16:03am		Sensor	FSS HOTSPOT 2.SSF
SU 4	1.23	42,142	396215.04	4566592.92	0	1.30	0.70	Uncorrected	Pro 6H	5/11/2017 0:00	11:16:04am		Sensor	FSS HOTSPOT 2.SSF
SU 4	1.28	42,320	396214.41	4566593.12	0	1.30	0.70	Uncorrected	Pro 6H	5/11/2017 0:00	11:16:05am		Sensor	FSS HOTSPOT 2.SSF
SU 4	1.47	43,072	396213.76	4566593.43	0	1.30	0.70	Uncorrected	Pro 6H	5/11/2017 0:00	11:16:06am		Sensor	FSS HOTSPOT 2.SSF
SU 4	1.41	42,828	396213.17	4566593.65	0	1.30	0.70	Uncorrected	Pro 6H	5/11/2017 0:00	11:16:07am		Sensor	FSS HOTSPOT 2.SSF
SU 4	1.43	42,923	396212.44	4566594.13	0	1.30	0.70	Uncorrected	Pro 6H	5/11/2017 0:00	11:16:08am		Sensor	FSS HOTSPOT 2.SSF
SU 4	1.66	43,802	396211.88	4566594.37	0	1.30	0.70	Uncorrected	Pro 6H	5/11/2017 0:00	11:16:09am		Sensor	FSS HOTSPOT 2.SSF
SU 4	1.24	42,188	396211.11	4566594.78	0	1.30	0.70	Uncorrected	Pro 6H	5/11/2017 0:00	11:16:10am		Sensor	FSS HOTSPOT 2.SSF

SU	Z-Score	CPM	Easting	Northing	MSL	PDOP	HDOP	CorrType	RcvrType	GPS_Date	GPS_Time	Update	FeatName	Datafile
SU 4	1.29	42,361	396210.45	4566595	0	1.30	0.70	Uncorrected	Pro 6H	5/11/2017 0:00	11:16:11am		Sensor	FSS HOTSPOT 2.SSF
SU 4	1.05	41,475	396209.82	4566595.38	0	1.30	0.70	Uncorrected	Pro 6H	5/11/2017 0:00	11:16:12am		Sensor	FSS HOTSPOT 2.SSF
SU 4	0.94	41,045	396209.15	4566595.6	0	1.30	0.70	Uncorrected	Pro 6H	5/11/2017 0:00	11:16:13am		Sensor	FSS HOTSPOT 2.SSF
SU 4	0.91	40,908	396208.51	4566595.97	0	1.30	0.70	Uncorrected	Pro 6H	5/11/2017 0:00	11:16:14am		Sensor	FSS HOTSPOT 2.SSF
SU 4	0.64	39,908	396207.8	4566596.14	0	1.30	0.70	Uncorrected	Pro 6H	5/11/2017 0:00	11:16:15am		Sensor	FSS HOTSPOT 2.SSF
SU 4	1	41,265	396207.12	4566596.47	0	1.30	0.70	Uncorrected	Pro 6H	5/11/2017 0:00	11:16:16am		Sensor	FSS HOTSPOT 2.SSF
SU 4	1.27	42,299	396206.53	4566596.61	0	1.30	0.70	Uncorrected	Pro 6H	5/11/2017 0:00	11:16:17am		Sensor	FSS HOTSPOT 2.SSF
SU 4	1.14	41,808	396206	4566596.72	0	1.30	0.70	Uncorrected	Pro 6H	5/11/2017 0:00	11:16:18am		Sensor	FSS HOTSPOT 2.SSF
SU 4	1.03	41,367	396205.5	4566596.82	0	1.30	0.70	Uncorrected	Pro 6H	5/11/2017 0:00	11:16:19am		Sensor	FSS HOTSPOT 2.SSF
SU 4	1.13	41,764	396205.02	4566597.32	0	1.30	0.70	Uncorrected	Pro 6H	5/11/2017 0:00	11:16:20am		Sensor	FSS HOTSPOT 2.SSF
SU 4	1.23	42,152	396204.44	4566597.44	0	1.30	0.70	Uncorrected	Pro 6H	5/11/2017 0:00	11:16:21am		Sensor	FSS HOTSPOT 2.SSF
SU 4	1.04	41,410	396204.03	4566597.85	0	1.30	0.70	Uncorrected	Pro 6H	5/11/2017 0:00	11:16:22am		Sensor	FSS HOTSPOT 2.SSF
SU 4	0.94	41,023	396203.76	4566598.27	0	1.30	0.70	Uncorrected	Pro 6H	5/11/2017 0:00	11:16:23am		Sensor	FSS HOTSPOT 2.SSF
SU 4	1.05	41,473	396204.01	4566597.97	0	1.30	0.70	Uncorrected	Pro 6H	5/11/2017 0:00	11:16:24am		Sensor	FSS HOTSPOT 2.SSF
SU 4	1.03	41,366	396204.37	4566597.68	0	1.30	0.70	Uncorrected	Pro 6H	5/11/2017 0:00	11:16:25am		Sensor	FSS HOTSPOT 2.SSF
SU 4	0.94	41,051	396204.91	4566597.54	0	1.30	0.70	Uncorrected	Pro 6H	5/11/2017 0:00	11:16:26am		Sensor	FSS HOTSPOT 2.SSF
SU 4	0.98	41,196	396205.36	4566597.24	0	1.30	0.70	Uncorrected	Pro 6H	5/11/2017 0:00	11:16:27am		Sensor	FSS HOTSPOT 2.SSF
SU 4	1.13	41,750	396206.04	4566596.98	0	1.30	0.70	Uncorrected	Pro 6H	5/11/2017 0:00	11:16:28am		Sensor	FSS HOTSPOT 2.SSF
SU 4	0.84	40,652	396206.43	4566596.69	0	1.30	0.70	Uncorrected	Pro 6H	5/11/2017 0:00	11:16:29am		Sensor	FSS HOTSPOT 2.SSF
SU 4	1.2	42,029	396207.2	4566596.43	0	1.30	0.70	Uncorrected	Pro 6H	5/11/2017 0:00	11:16:30am		Sensor	FSS HOTSPOT 2.SSF
SU 4	1.11	41,679	396207.72	4566596.19	0	1.30	0.70	Uncorrected	Pro 6H	5/11/2017 0:00	11:16:31am		Sensor	FSS HOTSPOT 2.SSF
SU 4	1.17	41,932	396208.44	4566596.03	0	1.30	0.70	Uncorrected	Pro 6H	5/11/2017 0:00	11:16:32am		Sensor	FSS HOTSPOT 2.SSF
SU 4	1.07	41,519	396209.04	4566595.77	0	1.30	0.70	Uncorrected	Pro 6H	5/11/2017 0:00	11:16:33am		Sensor	FSS HOTSPOT 2.SSF
SU 4	1.03	41,399	396209.69	4566595.48	0	1.30	0.70	Uncorrected	Pro 6H	5/11/2017 0:00	11:16:34am		Sensor	FSS HOTSPOT 2.SSF
SU 4	1.55	43,357	396210.17	4566595.18	0	1.30	0.70	Uncorrected	Pro 6H	5/11/2017 0:00	11:16:35am		Sensor	FSS HOTSPOT 2.SSF
SU 4	1.22	42,096	396210.93	4566594.9	0	1.30	0.70	Uncorrected	Pro 6H	5/11/2017 0:00	11:16:36am		Sensor	FSS HOTSPOT 2.SSF
SU 4	1.82	44,386	396211.47	4566594.68	0	1.30	0.70	Uncorrected	Pro 6H	5/11/2017 0:00	11:16:37am		Sensor	FSS HOTSPOT 2.SSF
SU 4	1.47	43,080	396212.1	4566594.43	0	1.30	0.70	Uncorrected	Pro 6H	5/11/2017 0:00	11:16:38am		Sensor	FSS HOTSPOT 2.SSF
SU 4	1.59	43,530	396212.65	4566594.25	0	1.30	0.70	Uncorrected	Pro 6H	5/11/2017 0:00	11:16:39am		Sensor	FSS HOTSPOT 2.SSF
SU 4	1.28	42,358	396213.37	4566593.98	0	1.30	0.70	Uncorrected	Pro 6H	5/11/2017 0:00	11:16:40am		Sensor	FSS HOTSPOT 2.SSF
SU 4	1.35	42,621	396214.01	4566593.77	0	1.30	0.70	Uncorrected	Pro 6H	5/11/2017 0:00	11:16:41am		Sensor	FSS HOTSPOT 2.SSF
SU 4	1.19	42,004	396214.61	4566593.37	0	1.30	0.70	Uncorrected	Pro 6H	5/11/2017 0:00	11:16:42am		Sensor	FSS HOTSPOT 2.SSF
SU 4	1.47	43,067	396215.22	4566593.19	0	1.30	0.70	Uncorrected	Pro 6H	5/11/2017 0:00	11:16:43am		Sensor	FSS HOTSPOT 2.SSF
SU 4	1.46	43,028	396215.93	4566592.84	0	1.30	0.70	Uncorrected	Pro 6H	5/11/2017 0:00	11:16:44am		Sensor	FSS HOTSPOT 2.SSF
SU 4	1.61	43,583	396216.52	4566592.7	0	1.30	0.70	Uncorrected	Pro 6H	5/11/2017 0:00	11:16:45am		Sensor	FSS HOTSPOT 2.SSF
SU 4	1.9	44,713	396217.19	4566592.34	0	1.30	0.70	Uncorrected	Pro 6H	5/11/2017 0:00	11:16:46am		Sensor	FSS HOTSPOT 2.SSF
SU 4	1.97	44,988	396217.85	4566592.2	0	1.30	0.70	Uncorrected	Pro 6H	5/11/2017 0:00	11:16:47am		Sensor	FSS HOTSPOT 2.SSF
SU 4	1.66	43,801	396218.52	4566591.95	0	1.30	0.70	Uncorrected	Pro 6H	5/11/2017 0:00	11:16:48am		Sensor	FSS HOTSPOT 2.SSF
SU 4	1.56	43,425	396219.16	4566591.83	0	1.30	0.70	Uncorrected	Pro 6H	5/11/2017 0:00	11:16:49am		Sensor	FSS HOTSPOT 2.SSF
SU 4	1.31	42,464	396219.87	4566591.53	0	1.30	0.70	Uncorrected	Pro 6H	5/11/2017 0:00	11:16:50am		Sensor	FSS HOTSPOT 2.SSF
SU 4	1.25	42,208	396220.49	4566591.28	0	1.30	0.70	Uncorrected	Pro 6H	5/11/2017 0:00	11:16:51am		Sensor	FSS HOTSPOT 2.SSF
SU 4	1.41	42,852	396221.04	4566590.93	0	1.30	0.70	Uncorrected	Pro 6H	5/11/2017 0:00	11:16:52am		Sensor	FSS HOTSPOT 2.SSF
SU 4	1.3	42,427	396221.6	4566590.77	0	1.30	0.70	Uncorrected	Pro 6H	5/11/2017 0:00	11:16:53am		Sensor	FSS HOTSPOT 2.SSF
SU 4	1.37	42,690	396222.22	4566590.52	0	1.30	0.70	Uncorrected	Pro 6H	5/11/2017 0:00	11:16:54am		Sensor	FSS HOTSPOT 2.SSF
SU 4	1.24	42,170	396222.8	4566590.27	0	1.30	0.70	Uncorrected	Pro 6H	5/11/2017 0:00	11:16:55am		Sensor	FSS HOTSPOT 2.SSF
SU 4	1.2	42,051	396223.32	4566589.9	0	1.30	0.70	Uncorrected	Pro 6H	5/11/2017 0:00	11:16:56am		Sensor	FSS HOTSPOT 2.SSF
SU 4	1.23	42,148	396223.49	4566589.9	0	1.30	0.70	Uncorrected	Pro 6H	5/11/2017 0:00	11:16:57am		Sensor	FSS HOTSPOT 2.SSF
SU 4	1.04	41,431	396223.51	4566590.47	0	1.30	0.70	Uncorrected	Pro 6H	5/11/2017 0:00	11:16:58am		Sensor	FSS HOTSPOT 2.SSF
SU 4	1.11	41,672	396223.62	4566590.69	0	1.30	0.70	Uncorrected	Pro 6H	5/11/2017 0:00	11:16:59am		Sensor	FSS HOTSPOT 2.SSF
SU 4	1.01	41,298	396223.24	4566590.53	0	1.30	0.70	Uncorrected	Pro 6H	5/11/2017 0:00	11:17:00am		Sensor	FSS HOTSPOT 2.SSF
SU 4	1.23	42,145	396222.83	4566590.82	0	1.30	0.70	Uncorrected	Pro 6H	5/11/2017 0:00	11:17:01am		Sensor	FSS HOTSPOT 2.SSF
SU 4	1.76	44,174	396222.17	4566591.05	0	1.30	0.70	Uncorrected	Pro 6H	5/11/2017 0:00	11:17:02am		Sensor	FSS HOTSPOT 2.SSF

SU	Z-Score	CPM	Easting	Northing	MSL	PDOP	HDOP	CorrType	RcvrType	GPS_Date	GPS_Time	Update	FeatName	Datafile
SU 4	1.35	42,623	396221.68	4566591.33	0	1.30	0.70	Uncorrected	Pro 6H	5/11/2017 0:00	11:17:03am		Sensor	FSS HOTSPOT 2.SSF
SU 4	1.32	42,508	396221	4566591.35	0	1.30	0.70	Uncorrected	Pro 6H	5/11/2017 0:00	11:17:04am		Sensor	FSS HOTSPOT 2.SSF
SU 4	1.53	43,281	396220.51	4566591.57	0	1.30	0.70	Uncorrected	Pro 6H	5/11/2017 0:00	11:17:05am		Sensor	FSS HOTSPOT 2.SSF
SU 4	1.63	43,657	396220.28	4566591.7	0	1.30	0.70	Uncorrected	Pro 6H	5/11/2017 0:00	11:17:06am		Sensor	FSS HOTSPOT 2.SSF
SU 4	1.93	44,807	396220.06	4566591.93	0	1.30	0.70	Uncorrected	Pro 6H	5/11/2017 0:00	11:17:07am		Sensor	FSS HOTSPOT 2.SSF
SU 4	2.09	45,424	396219.47	4566592.12	0	1.30	0.70	Uncorrected	Pro 6H	5/11/2017 0:00	11:17:08am		Sensor	FSS HOTSPOT 2.SSF
SU 4	2.01	45,133	396219.05	4566592.45	0	1.30	0.70	Uncorrected	Pro 6H	5/11/2017 0:00	11:17:09am		Sensor	FSS HOTSPOT 2.SSF
SU 4	1.88	44,640	396218.43	4566592.46	0	1.30	0.70	Uncorrected	Pro 6H	5/11/2017 0:00	11:17:10am		Sensor	FSS HOTSPOT 2.SSF
SU 4	1.96	44,917	396217.96	4566592.85	0	1.30	0.70	Uncorrected	Pro 6H	5/11/2017 0:00	11:17:11am		Sensor	FSS HOTSPOT 2.SSF
SU 4	2.04	45,223	396217.33	4566593.18	0	1.30	0.70	Uncorrected	Pro 6H	5/11/2017 0:00	11:17:12am		Sensor	FSS HOTSPOT 2.SSF
SU 4	1.79	44,301	396216.86	4566593.4	0	1.30	0.70	Uncorrected	Pro 6H	5/11/2017 0:00	11:17:13am		Sensor	FSS HOTSPOT 2.SSF
SU 4	1.58	43,466	396216.4	4566593.44	0	1.30	0.70	Uncorrected	Pro 6H	5/11/2017 0:00	11:17:14am		Sensor	FSS HOTSPOT 2.SSF
SU 4	1.72	44,032	396215.95	4566593.62	0	1.30	0.70	Uncorrected	Pro 6H	5/11/2017 0:00	11:17:15am		Sensor	FSS HOTSPOT 2.SSF
SU 4	1.75	44,148	396215.25	4566593.77	0	1.30	0.70	Uncorrected	Pro 6H	5/11/2017 0:00	11:17:16am		Sensor	FSS HOTSPOT 2.SSF
SU 4	1.96	44,926	396214.7	4566594.02	0	1.30	0.70	Uncorrected	Pro 6H	5/11/2017 0:00	11:17:17am		Sensor	FSS HOTSPOT 2.SSF
SU 4	1.5	43,188	396214	4566594.22	0	1.30	0.70	Uncorrected	Pro 6H	5/11/2017 0:00	11:17:18am		Sensor	FSS HOTSPOT 2.SSF
SU 4	0.99	41,221	396213.43	4566594.57	0	1.30	0.70	Uncorrected	Pro 6H	5/11/2017 0:00	11:17:19am		Sensor	FSS HOTSPOT 2.SSF
SU 4	1.31	42,454	396212.76	4566594.82	0	1.30	0.70	Uncorrected	Pro 6H	5/11/2017 0:00	11:17:20am		Sensor	FSS HOTSPOT 2.SSF
SU 4	1.6	43,545	396212.29	4566595.11	0	1.30	0.70	Uncorrected	Pro 6H	5/11/2017 0:00	11:17:21am		Sensor	FSS HOTSPOT 2.SSF
SU 4	1.84	44,467	396211.7	4566595.52	0	1.30	0.70	Uncorrected	Pro 6H	5/11/2017 0:00	11:17:22am		Sensor	FSS HOTSPOT 2.SSF
SU 4	1.68	43,850	396211.11	4566595.85	0	1.30	0.70	Uncorrected	Pro 6H	5/11/2017 0:00	11:17:23am		Sensor	FSS HOTSPOT 2.SSF
SU 4	1.27	42,319	396210.57	4566596.27	0	1.30	0.70	Uncorrected	Pro 6H	5/11/2017 0:00	11:17:24am		Sensor	FSS HOTSPOT 2.SSF
SU 4	1.02	41,332	396209.98	4566596.46	0	1.30	0.70	Uncorrected	Pro 6H	5/11/2017 0:00	11:17:25am		Sensor	FSS HOTSPOT 2.SSF
SU 4	0.84	40,649	396209.36	4566596.84	0	1.30	0.70	Uncorrected	Pro 6H	5/11/2017 0:00	11:17:26am		Sensor	FSS HOTSPOT 2.SSF
SU 4	0.58	39,680	396208.69	4566597.04	0	1.30	0.70	Uncorrected	Pro 6H	5/11/2017 0:00	11:17:27am		Sensor	FSS HOTSPOT 2.SSF
SU 4	0.68	40,050	396207.95	4566597.43	0	1.30	0.70	Uncorrected	Pro 6H	5/11/2017 0:00	11:17:28am		Sensor	FSS HOTSPOT 2.SSF
SU 4	0.78	40,430	396207.32	4566597.68	0	1.30	0.70	Uncorrected	Pro 6H	5/11/2017 0:00	11:17:29am		Sensor	FSS HOTSPOT 2.SSF
SU 4	0.57	39,632	396206.63	4566598.06	0	1.30	0.70	Uncorrected	Pro 6H	5/11/2017 0:00	11:17:30am		Sensor	FSS HOTSPOT 2.SSF
SU 4	0.82	40,578	396205.98	4566598.22	0	1.30	0.70	Uncorrected	Pro 6H	5/11/2017 0:00	11:17:31am		Sensor	FSS HOTSPOT 2.SSF
SU 4	0.99	41,222	396205.25	4566598.55	0	1.30	0.70	Uncorrected	Pro 6H	5/11/2017 0:00	11:17:32am		Sensor	FSS HOTSPOT 2.SSF
SU 4	1.11	41,697	396204.83	4566598.51	0	1.30	0.70	Uncorrected	Pro 6H	5/11/2017 0:00	11:17:33am		Sensor	FSS HOTSPOT 2.SSF
SU 4	1.39	42,760	396204.47	4566598.54	0	1.30	0.70	Uncorrected	Pro 6H	5/11/2017 0:00	11:17:34am		Sensor	FSS HOTSPOT 2.SSF
SU 4	1.07	41,520	396204.03	4566598.67	0	1.30	0.70	Uncorrected	Pro 6H	5/11/2017 0:00	11:17:35am		Sensor	FSS HOTSPOT 2.SSF
SU 4	1.15	41,850	396203.88	4566599.07	0	1.30	0.70	Uncorrected	Pro 6H	5/11/2017 0:00	11:17:36am		Sensor	FSS HOTSPOT 2.SSF
SU 4	0.89	40,850	396203.97	4566599.2	0	1.30	0.70	Uncorrected	Pro 6H	5/11/2017 0:00	11:17:37am		Sensor	FSS HOTSPOT 2.SSF
SU 4	0.76	40,356	396204.5	4566598.84	0	1.30	0.70	Uncorrected	Pro 6H	5/11/2017 0:00	11:17:38am		Sensor	FSS HOTSPOT 2.SSF
SU 4	1.13	41,765	396204.93	4566598.78	0	1.30	0.70	Uncorrected	Pro 6H	5/11/2017 0:00	11:17:39am		Sensor	FSS HOTSPOT 2.SSF
SU 4	1.49	43,135	396205.23	4566598.74	0	1.30	0.70	Uncorrected	Pro 6H	5/11/2017 0:00	11:17:40am		Sensor	FSS HOTSPOT 2.SSF
SU 4	1.05	41,461	396205.53	4566598.55	0	1.30	0.70	Uncorrected	Pro 6H	5/11/2017 0:00	11:17:41am		Sensor	FSS HOTSPOT 2.SSF
SU 4	1	41,276	396205.85	4566598.56	0	1.30	0.70	Uncorrected	Pro 6H	5/11/2017 0:00	11:17:42am		Sensor	FSS HOTSPOT 2.SSF
SU 4	1.09	41,600	396206.21	4566598.48	0	1.30	0.70	Uncorrected	Pro 6H	5/11/2017 0:00	11:17:43am		Sensor	FSS HOTSPOT 2.SSF
SU 4	0.83	40,635	396206.79	4566598.31	0	1.30	0.70	Uncorrected	Pro 6H	5/11/2017 0:00	11:17:44am		Sensor	FSS HOTSPOT 2.SSF
SU 4	0.83	40,617	396207.45	4566598.24	0	1.30	0.70	Uncorrected	Pro 6H	5/11/2017 0:00	11:17:45am		Sensor	FSS HOTSPOT 2.SSF
SU 4	0.95	41,072	396208.05	4566597.96	0	1.30	0.70	Uncorrected	Pro 6H	5/11/2017 0:00	11:17:46am		Sensor	FSS HOTSPOT 2.SSF
SU 4	1.02	41,350	396208.64	4566597.65	0	1.30	0.70	Uncorrected	Pro 6H	5/11/2017 0:00	11:17:47am		Sensor	FSS HOTSPOT 2.SSF
SU 4	0.86	40,734	396209.16	4566597.54	0	1.30	0.70	Uncorrected	Pro 6H	5/11/2017 0:00	11:17:48am		Sensor	FSS HOTSPOT 2.SSF
SU 4	0.87	40,755	396209.83	4566597.34	0	1.30	0.70	Uncorrected	Pro 6H	5/11/2017 0:00	11:17:49am		Sensor	FSS HOTSPOT 2.SSF
SU 4	0.69	40,100	396210.5	4566597.23	0	1.30	0.70	Uncorrected	Pro 6H	5/11/2017 0:00	11:17:50am		Sensor	FSS HOTSPOT 2.SSF
SU 4	0.4	38,981	396211.11	4566596.94	0	1.30	0.70	Uncorrected	Pro 6H	5/11/2017 0:00	11:17:51am		Sensor	FSS HOTSPOT 2.SSF
SU 4	0.69	40,069	396211.87	4566596.71	0	1.30	0.70	Uncorrected	Pro 6H	5/11/2017 0:00	11:17:52am		Sensor	FSS HOTSPOT 2.SSF
SU 4	1.35	42,594	396212.42	4566596.39	0	1.30	0.70	Uncorrected	Pro 6H	5/11/2017 0:00	11:17:53am		Sensor	FSS HOTSPOT 2.SSF
SU 4	1.44	42,941	396213.02	4566596.21	0	1.30	0.70	Uncorrected	Pro 6H	5/11/2017 0:00	11:17:54am		Sensor	FSS HOTSPOT 2.SSF

SU	Z-Score	CPM	Easting	Northing	MSL	PDOP	HDOP	CorrType	RcvrType	GPS_Date	GPS_Time	Update	FeatName	Datafile
SU 4	1.36	42,649	396213.46	4566595.96	0	1.30	0.70	Uncorrected	Pro 6H	5/11/2017 0:00	11:17:55am		Sensor	FSS HOTSPOT 2.SSF
SU 4	1.43	42,905	396214.08	4566595.84	0	1.30	0.70	Uncorrected	Pro 6H	5/11/2017 0:00	11:17:56am		Sensor	FSS HOTSPOT 2.SSF
SU 4	1.18	41,969	396214.66	4566595.46	0	1.30	0.70	Uncorrected	Pro 6H	5/11/2017 0:00	11:17:57am		Sensor	FSS HOTSPOT 2.SSF
SU 4	1.26	42,267	396215.35	4566595.19	0	1.30	0.70	Uncorrected	Pro 6H	5/11/2017 0:00	11:17:58am		Sensor	FSS HOTSPOT 2.SSF
SU 4	1.79	44,273	396215.83	4566594.88	0	1.30	0.70	Uncorrected	Pro 6H	5/11/2017 0:00	11:17:59am		Sensor	FSS HOTSPOT 2.SSF
SU 4	1.78	44,253	396216.54	4566594.71	0	1.30	0.70	Uncorrected	Pro 6H	5/11/2017 0:00	11:18:00am		Sensor	FSS HOTSPOT 2.SSF
SU 4	2.11	45,502	396217.09	4566594.32	0	1.30	0.70	Uncorrected	Pro 6H	5/11/2017 0:00	11:18:01am		Sensor	FSS HOTSPOT 2.SSF
SU 4	2.26	46,077	396217.88	4566594.06	0	1.30	0.70	Uncorrected	Pro 6H	5/11/2017 0:00	11:18:02am		Sensor	FSS HOTSPOT 2.SSF
SU 4	1.89	44,653	396218.52	4566593.78	0	1.30	0.70	Uncorrected	Pro 6H	5/11/2017 0:00	11:18:03am		Sensor	FSS HOTSPOT 2.SSF
SU 4	1.66	43,777	396219.23	4566593.59	0	1.30	0.70	Uncorrected	Pro 6H	5/11/2017 0:00	11:18:04am		Sensor	FSS HOTSPOT 2.SSF
SU 4	1.15	41,845	396219.83	4566593.33	0	1.30	0.70	Uncorrected	Pro 6H	5/11/2017 0:00	11:18:05am		Sensor	FSS HOTSPOT 2.SSF
SU 4	1.16	41,898	396220.54	4566593.13	0	1.30	0.70	Uncorrected	Pro 6H	5/11/2017 0:00	11:18:06am		Sensor	FSS HOTSPOT 2.SSF
SU 4	1.43	42,917	396221.18	4566592.83	0	1.30	0.70	Uncorrected	Pro 6H	5/11/2017 0:00	11:18:07am		Sensor	FSS HOTSPOT 2.SSF
SU 4	1.42	42,883	396221.92	4566592.43	0	1.30	0.70	Uncorrected	Pro 6H	5/11/2017 0:00	11:18:08am		Sensor	FSS HOTSPOT 2.SSF
SU 4	1.25	42,242	396222.58	4566592.18	0	1.30	0.70	Uncorrected	Pro 6H	5/11/2017 0:00	11:18:09am		Sensor	FSS HOTSPOT 2.SSF
SU 4	1.25	42,218	396223.15	4566591.76	0	1.30	0.70	Uncorrected	Pro 6H	5/11/2017 0:00	11:18:10am		Sensor	FSS HOTSPOT 2.SSF
SU 4	0.98	41,193	396223.69	4566591.51	0	1.30	0.70	Uncorrected	Pro 6H	5/11/2017 0:00	11:18:11am		Sensor	FSS HOTSPOT 2.SSF
SU 4	1.03	41,403	396223.64	4566591.63	0	1.30	0.70	Uncorrected	Pro 6H	5/11/2017 0:00	11:18:12am		Sensor	FSS HOTSPOT 2.SSF
SU 4	1	41,267	396223.67	4566592.04	0	1.30	0.70	Uncorrected	Pro 6H	5/11/2017 0:00	11:18:13am		Sensor	FSS HOTSPOT 2.SSF
SU 4	1.01	41,295	396223.64	4566592.02	0	1.30	0.70	Uncorrected	Pro 6H	5/11/2017 0:00	11:18:14am		Sensor	FSS HOTSPOT 2.SSF
SU 4	1.19	41,986	396223.37	4566591.94	0	1.30	0.70	Uncorrected	Pro 6H	5/11/2017 0:00	11:18:15am		Sensor	FSS HOTSPOT 2.SSF
SU 4	0.86	40,724	396222.86	4566592.21	0	1.30	0.70	Uncorrected	Pro 6H	5/11/2017 0:00	11:18:16am		Sensor	FSS HOTSPOT 2.SSF
SU 4	0.76	40,360	396222.3	4566592.31	0	1.30	0.70	Uncorrected	Pro 6H	5/11/2017 0:00	11:18:17am		Sensor	FSS HOTSPOT 2.SSF
SU 4	1.2	42,045	396221.62	4566592.68	0	1.30	0.70	Uncorrected	Pro 6H	5/11/2017 0:00	11:18:18am		Sensor	FSS HOTSPOT 2.SSF
SU 4	0.94	41,035	396221.08	4566592.79	0	1.30	0.70	Uncorrected	Pro 6H	5/11/2017 0:00	11:18:19am		Sensor	FSS HOTSPOT 2.SSF
SU 4	1.33	42,529	396220.53	4566593.36	0	1.30	0.70	Uncorrected	Pro 6H	5/11/2017 0:00	11:18:20am		Sensor	FSS HOTSPOT 2.SSF
SU 4	1.57	43,445	396220.04	4566593.7	0	1.30	0.70	Uncorrected	Pro 6H	5/11/2017 0:00	11:18:21am		Sensor	FSS HOTSPOT 2.SSF
SU 4	1.23	42,145	396219.48	4566594.25	0	1.30	0.70	Uncorrected	Pro 6H	5/11/2017 0:00	11:18:22am		Sensor	FSS HOTSPOT 2.SSF
SU 4	1.61	43,589	396218.87	4566594.44	0	1.30	0.70	Uncorrected	Pro 6H	5/11/2017 0:00	11:18:23am		Sensor	FSS HOTSPOT 2.SSF
SU 4	1.72	44,019	396218.13	4566594.8	0	1.30	0.70	Uncorrected	Pro 6H	5/11/2017 0:00	11:18:24am		Sensor	FSS HOTSPOT 2.SSF
SU 4	1.74	44,088	396217.55	4566595.04	0	1.30	0.70	Uncorrected	Pro 6H	5/11/2017 0:00	11:18:25am		Sensor	FSS HOTSPOT 2.SSF
SU 4	1.57	43,429	396216.94	4566595.42	0	1.30	0.70	Uncorrected	Pro 6H	5/11/2017 0:00	11:18:26am		Sensor	FSS HOTSPOT 2.SSF
SU 4	1.22	42,099	396216.31	4566595.67	0	1.30	0.70	Uncorrected	Pro 6H	5/11/2017 0:00	11:18:27am		Sensor	FSS HOTSPOT 2.SSF
SU 4	1.55	43,383	396215.67	4566595.97	0	1.30	0.70	Uncorrected	Pro 6H	5/11/2017 0:00	11:18:28am		Sensor	FSS HOTSPOT 2.SSF
SU 4	1.49	43,130	396215.09	4566596.17	0	1.30	0.70	Uncorrected	Pro 6H	5/11/2017 0:00	11:18:29am		Sensor	FSS HOTSPOT 2.SSF
SU 4	0.97	41,151	396214.39	4566596.58	0	1.30	0.70	Uncorrected	Pro 6H	5/11/2017 0:00	11:18:30am		Sensor	FSS HOTSPOT 2.SSF
SU 4	1.61	43,615	396213.7	4566596.73	0	1.30	0.70	Uncorrected	Pro 6H	5/11/2017 0:00	11:18:31am		Sensor	FSS HOTSPOT 2.SSF
SU 4	1.67	43,838	396212.93	4566597	0	1.30	0.70	Uncorrected	Pro 6H	5/11/2017 0:00	11:18:32am		Sensor	FSS HOTSPOT 2.SSF
SU 4	1.74	44,114	396212.23	4566597.25	0	1.30	0.70	Uncorrected	Pro 6H	5/11/2017 0:00	11:18:33am		Sensor	FSS HOTSPOT 2.SSF
SU 4	1.39	42,776	396211.4	4566597.51	0	1.30	0.70	Uncorrected	Pro 6H	5/11/2017 0:00	11:18:34am		Sensor	FSS HOTSPOT 2.SSF
SU 4	0.82	40,569	396210.71	4566597.85	0	1.30	0.70	Uncorrected	Pro 6H	5/11/2017 0:00	11:18:35am		Sensor	FSS HOTSPOT 2.SSF
SU 4	0.83	40,610	396209.85	4566598.12	0	1.30	0.70	Uncorrected	Pro 6H	5/11/2017 0:00	11:18:36am		Sensor	FSS HOTSPOT 2.SSF
SU 4	0.81	40,558	396209.26	4566598.4	0	1.30	0.70	Uncorrected	Pro 6H	5/11/2017 0:00	11:18:37am		Sensor	FSS HOTSPOT 2.SSF
SU 4	0.65	39,929	396208.41	4566598.61	0	1.30	0.70	Uncorrected	Pro 6H	5/11/2017 0:00	11:18:38am		Sensor	FSS HOTSPOT 2.SSF
SU 4	0.79	40,452	396207.76	4566598.9	0	1.30	0.70	Uncorrected	Pro 6H	5/11/2017 0:00	11:18:39am		Sensor	FSS HOTSPOT 2.SSF
SU 4	0.81	40,552	396207.04	4566598.97	0	1.30	0.70	Uncorrected	Pro 6H	5/11/2017 0:00	11:18:40am		Sensor	FSS HOTSPOT 2.SSF
SU 4	1.06	41,493	396206.45	4566599.24	0	1.30	0.70	Uncorrected	Pro 6H	5/11/2017 0:00	11:18:41am		Sensor	FSS HOTSPOT 2.SSF
SU 4	0.89	40,845	396205.69	4566599.36	0	1.30	0.70	Uncorrected	Pro 6H	5/11/2017 0:00	11:18:42am		Sensor	FSS HOTSPOT 2.SSF
SU 4	0.87	40,787	396205.04	4566599.61	0	1.30	0.70	Uncorrected	Pro 6H	5/11/2017 0:00	11:18:43am		Sensor	FSS HOTSPOT 2.SSF
SU 4	0.53	39,458	396204.19	4566599.68	0	1.30	0.70	Uncorrected	Pro 6H	5/11/2017 0:00	11:18:44am		Sensor	FSS HOTSPOT 2.SSF
SU 4	0.71	40,165	396204.09	4566600.03	0	1.30	0.70	Uncorrected	Pro 6H	5/11/2017 0:00	11:18:45am		Sensor	FSS HOTSPOT 2.SSF
SU 4	0.52	39,453	396203.82	4566600.32	0	1.30	0.70	Uncorrected	Pro 6H	5/11/2017 0:00	11:18:46am		Sensor	FSS HOTSPOT 2.SSF

SU	Z-Score	CPM	Easting	Northing	MSL	PDOP	HDOP	CorrType	RcvrType	GPS_Date	GPS_Time	Update	FeatName	Datafile
SU 4	0.37	38,864	396203.92	4566600.26	0	1.30	0.70	Uncorrected	Pro 6H	5/11/2017 0:00	11:18:47am		Sensor	FSS HOTSPOT 2.SSF
SU 4	0.62	39,831	396204.42	4566599.9	0	1.30	0.70	Uncorrected	Pro 6H	5/11/2017 0:00	11:18:48am		Sensor	FSS HOTSPOT 2.SSF
SU 4	0.99	41,237	396204.92	4566599.79	0	1.30	0.70	Uncorrected	Pro 6H	5/11/2017 0:00	11:18:49am		Sensor	FSS HOTSPOT 2.SSF
SU 4	1.2	42,028	396205.5	4566599.44	0	1.30	0.70	Uncorrected	Pro 6H	5/11/2017 0:00	11:18:50am		Sensor	FSS HOTSPOT 2.SSF
SU 4	1.26	42,256	396206.12	4566599.36	0	1.30	0.70	Uncorrected	Pro 6H	5/11/2017 0:00	11:18:51am		Sensor	FSS HOTSPOT 2.SSF
SU 4	1	41,251	396206.81	4566599.08	0	1.30	0.70	Uncorrected	Pro 6H	5/11/2017 0:00	11:18:52am		Sensor	FSS HOTSPOT 2.SSF
SU 4	0.98	41,204	396207.43	4566598.96	0	1.30	0.70	Uncorrected	Pro 6H	5/11/2017 0:00	11:18:53am		Sensor	FSS HOTSPOT 2.SSF
SU 4	0.9	40,877	396208.07	4566598.74	0	1.30	0.70	Uncorrected	Pro 6H	5/11/2017 0:00	11:18:54am		Sensor	FSS HOTSPOT 2.SSF
SU 4	0.61	39,771	396208.67	4566598.74	0	1.30	0.70	Uncorrected	Pro 6H	5/11/2017 0:00	11:18:55am		Sensor	FSS HOTSPOT 2.SSF
SU 4	0.63	39,846	396209.37	4566598.42	0	1.30	0.70	Uncorrected	Pro 6H	5/11/2017 0:00	11:18:56am		Sensor	FSS HOTSPOT 2.SSF
SU 4	0.53	39,483	396209.98	4566598.42	0	1.30	0.70	Uncorrected	Pro 6H	5/11/2017 0:00	11:18:57am		Sensor	FSS HOTSPOT 2.SSF
SU 4	0.36	38,844	396210.65	4566598.11	0	1.30	0.70	Uncorrected	Pro 6H	5/11/2017 0:00	11:18:58am		Sensor	FSS HOTSPOT 2.SSF
SU 4	0.63	39,842	396211.32	4566598.03	0	1.30	0.70	Uncorrected	Pro 6H	5/11/2017 0:00	11:18:59am		Sensor	FSS HOTSPOT 2.SSF
SU 4	0.89	40,869	396212.04	4566597.69	0	1.30	0.70	Uncorrected	Pro 6H	5/11/2017 0:00	11:19:00am		Sensor	FSS HOTSPOT 2.SSF
SU 4	0.99	41,228	396212.65	4566597.56	0	1.30	0.70	Uncorrected	Pro 6H	5/11/2017 0:00	11:19:01am		Sensor	FSS HOTSPOT 2.SSF
SU 4	1.47	43,081	396213.2	4566597.21	0	1.30	0.70	Uncorrected	Pro 6H	5/11/2017 0:00	11:19:02am		Sensor	FSS HOTSPOT 2.SSF
SU 4	1.37	42,690	396213.81	4566597.16	0	1.30	0.70	Uncorrected	Pro 6H	5/11/2017 0:00	11:19:03am		Sensor	FSS HOTSPOT 2.SSF
SU 4	1.71	43,978	396214.63	4566596.73	0	1.30	0.70	Uncorrected	Pro 6H	5/11/2017 0:00	11:19:04am		Sensor	FSS HOTSPOT 2.SSF
SU 4	1.41	42,835	396215.29	4566596.58	0	1.30	0.70	Uncorrected	Pro 6H	5/11/2017 0:00	11:19:05am		Sensor	FSS HOTSPOT 2.SSF
SU 4	1.52	43,257	396215.93	4566596.26	0	1.30	0.70	Uncorrected	Pro 6H	5/11/2017 0:00	11:19:06am		Sensor	FSS HOTSPOT 2.SSF
SU 4	1.57	43,457	396216.58	4566596.09	0	1.30	0.70	Uncorrected	Pro 6H	5/11/2017 0:00	11:19:07am		Sensor	FSS HOTSPOT 2.SSF
SU 4	1.63	43,667	396217.3	4566595.73	0	1.30	0.70	Uncorrected	Pro 6H	5/11/2017 0:00	11:19:08am		Sensor	FSS HOTSPOT 2.SSF
SU 4	1.53	43,275	396217.96	4566595.61	0	1.30	0.70	Uncorrected	Pro 6H	5/11/2017 0:00	11:19:09am		Sensor	FSS HOTSPOT 2.SSF
SU 4	1.71	43,992	396218.65	4566595.23	0	1.30	0.70	Uncorrected	Pro 6H	5/11/2017 0:00	11:19:10am		Sensor	FSS HOTSPOT 2.SSF
SU 4	1.63	43,675	396219.3	4566595.02	0	1.30	0.70	Uncorrected	Pro 6H	5/11/2017 0:00	11:19:11am		Sensor	FSS HOTSPOT 2.SSF
SU 4	1.62	43,640	396219.94	4566594.66	0	1.30	0.70	Uncorrected	Pro 6H	5/11/2017 0:00	11:19:12am		Sensor	FSS HOTSPOT 2.SSF
SU 4	1.63	43,680	396220.53	4566594.52	0	1.30	0.70	Uncorrected	Pro 6H	5/11/2017 0:00	11:19:13am		Sensor	FSS HOTSPOT 2.SSF
SU 4	1.27	42,300	396221.16	4566594.15	0	1.30	0.70	Uncorrected	Pro 6H	5/11/2017 0:00	11:19:14am		Sensor	FSS HOTSPOT 2.SSF
SU 4	1.19	42,003	396221.77	4566593.93	0	1.30	0.70	Uncorrected	Pro 6H	5/11/2017 0:00	11:19:15am		Sensor	FSS HOTSPOT 2.SSF
SU 4	1.15	41,844	396222.39	4566593.56	0	1.30	0.70	Uncorrected	Pro 6H	5/11/2017 0:00	11:19:16am		Sensor	FSS HOTSPOT 2.SSF
SU 4	1.34	42,550	396222.94	4566593.42	0	1.30	0.70	Uncorrected	Pro 6H	5/11/2017 0:00	11:19:17am		Sensor	FSS HOTSPOT 2.SSF
SU 4	1.2	42,039	396223.46	4566593.1	0	1.30	0.70	Uncorrected	Pro 6H	5/11/2017 0:00	11:19:18am		Sensor	FSS HOTSPOT 2.SSF
SU 4	1.11	41,677	396223.82	4566592.89	0	1.30	0.70	Uncorrected	Pro 6H	5/11/2017 0:00	11:19:19am		Sensor	FSS HOTSPOT 2.SSF
SU 4	0.87	40,776	396223.75	4566593.28	0	1.30	0.70	Uncorrected	Pro 6H	5/11/2017 0:00	11:19:20am		Sensor	FSS HOTSPOT 2.SSF
SU 4	1.11	41,681	396223.71	4566593.48	0	1.30	0.70	Uncorrected	Pro 6H	5/11/2017 0:00	11:19:21am		Sensor	FSS HOTSPOT 2.SSF
SU 4	1.01	41,307	396223.69	4566593.32	0	1.30	0.70	Uncorrected	Pro 6H	5/11/2017 0:00	11:19:22am		Sensor	FSS HOTSPOT 2.SSF
SU 4	0.93	41,002	396223.26	4566593.41	0	1.30	0.70	Uncorrected	Pro 6H	5/11/2017 0:00	11:19:23am		Sensor	FSS HOTSPOT 2.SSF
SU 4	0.86	40,749	396222.63	4566593.78	0	1.30	0.70	Uncorrected	Pro 6H	5/11/2017 0:00	11:19:24am		Sensor	FSS HOTSPOT 2.SSF
SU 4	0.99	41,236	396222.02	4566594.04	0	1.30	0.70	Uncorrected	Pro 6H	5/11/2017 0:00	11:19:25am		Sensor	FSS HOTSPOT 2.SSF
SU 4	0.9	40,903	396221.33	4566594.41	0	1.30	0.70	Uncorrected	Pro 6H	5/11/2017 0:00	11:19:26am		Sensor	FSS HOTSPOT 2.SSF
SU 4	0.68	40,032	396220.7	4566594.72	0	1.30	0.70	Uncorrected	Pro 6H	5/11/2017 0:00	11:19:27am		Sensor	FSS HOTSPOT 2.SSF
SU 4	0.73	40,241	396219.96	4566595.17	0	1.30	0.70	Uncorrected	Pro 6H	5/11/2017 0:00	11:19:28am		Sensor	FSS HOTSPOT 2.SSF
SU 4	0.6	39,750	396219.39	4566595.43	0	1.30	0.70	Uncorrected	Pro 6H	5/11/2017 0:00	11:19:29am		Sensor	FSS HOTSPOT 2.SSF
SU 4	0.53	39,489	396218.7	4566595.77	0	1.30	0.70	Uncorrected	Pro 6H	5/11/2017 0:00	11:19:30am		Sensor	FSS HOTSPOT 2.SSF
SU 4	0.88	40,828	396218.02	4566596.08	0	1.30	0.70	Uncorrected	Pro 6H	5/11/2017 0:00	11:19:31am		Sensor	FSS HOTSPOT 2.SSF
SU 4	0.92	40,965	396217.23	4566596.38	0	1.30	0.70	Uncorrected	Pro 6H	5/11/2017 0:00	11:19:32am		Sensor	FSS HOTSPOT 2.SSF
SU 4	0.92	40,983	396216.56	4566596.63	0	1.30	0.70	Uncorrected	Pro 6H	5/11/2017 0:00	11:19:33am		Sensor	FSS HOTSPOT 2.SSF
SU 4	0.92	40,978	396215.88	4566596.88	0	1.30	0.70	Uncorrected	Pro 6H	5/11/2017 0:00	11:19:34am		Sensor	FSS HOTSPOT 2.SSF
SU 4	0.97	41,140	396215.28	4566597.22	0	1.30	0.70	Uncorrected	Pro 6H	5/11/2017 0:00	11:19:35am		Sensor	FSS HOTSPOT 2.SSF
SU 4	1.23	42,131	396214.61	4566597.41	0	1.30	0.70	Uncorrected	Pro 6H	5/11/2017 0:00	11:19:36am		Sensor	FSS HOTSPOT 2.SSF
SU 4	1.39	42,764	396213.95	4566597.77	0	1.30	0.70	Uncorrected	Pro 6H	5/11/2017 0:00	11:19:37am		Sensor	FSS HOTSPOT 2.SSF
SU 4	1.33	42,542	396213.05	4566598.04	0	1.30	0.70	Uncorrected	Pro 6H	5/11/2017 0:00	11:19:38am		Sensor	FSS HOTSPOT 2.SSF

SU	Z-Score	CPM	Easting	Northing	MSL	PDOP	HDOP	CorrType	RcvrType	GPS_Date	GPS_Time	Update	FeatName	Datafile
SU 4	0.83	40,610	396212.38	4566598.41	0	1.30	0.70	Uncorrected	Pro 6H	5/11/2017 0:00	11:19:39am		Sensor	FSS HOTSPOT 2.SSF
SU 4	0.46	39,208	396211.59	4566598.67	0	1.30	0.70	Uncorrected	Pro 6H	5/11/2017 0:00	11:19:40am		Sensor	FSS HOTSPOT 2.SSF
SU 4	0.39	38,944	396211.05	4566598.99	0	1.30	0.70	Uncorrected	Pro 6H	5/11/2017 0:00	11:19:41am		Sensor	FSS HOTSPOT 2.SSF
SU 4	0.32	38,676	396210.21	4566599.2	0	1.30	0.70	Uncorrected	Pro 6H	5/11/2017 0:00	11:19:42am		Sensor	FSS HOTSPOT 2.SSF
SU 4	0.61	39,793	396209.55	4566599.49	0	1.30	0.70	Uncorrected	Pro 6H	5/11/2017 0:00	11:19:43am		Sensor	FSS HOTSPOT 2.SSF
SU 4	0.62	39,828	396208.76	4566599.66	0	1.30	0.70	Uncorrected	Pro 6H	5/11/2017 0:00	11:19:44am		Sensor	FSS HOTSPOT 2.SSF
SU 4	0.77	40,381	396208.19	4566599.97	0	1.30	0.70	Uncorrected	Pro 6H	5/11/2017 0:00	11:19:45am		Sensor	FSS HOTSPOT 2.SSF
SU 4	0.61	39,799	396207.36	4566600.16	0	1.30	0.70	Uncorrected	Pro 6H	5/11/2017 0:00	11:19:46am		Sensor	FSS HOTSPOT 2.SSF
SU 4	0.52	39,427	396206.65	4566600.5	0	1.30	0.70	Uncorrected	Pro 6H	5/11/2017 0:00	11:19:47am		Sensor	FSS HOTSPOT 2.SSF
SU 4	0.51	39,390	396205.81	4566600.62	0	1.30	0.70	Uncorrected	Pro 6H	5/11/2017 0:00	11:19:48am		Sensor	FSS HOTSPOT 2.SSF
SU 4	0.66	39,984	396205.2	4566600.91	0	1.30	0.70	Uncorrected	Pro 6H	5/11/2017 0:00	11:19:49am		Sensor	FSS HOTSPOT 2.SSF
SU 4	0.63	39,854	396204.22	4566600.9	0	1.30	0.70	Uncorrected	Pro 6H	5/11/2017 0:00	11:19:50am		Sensor	FSS HOTSPOT 2.SSF
SU 4	0.71	40,177	396204.06	4566601.39	0	1.30	0.70	Uncorrected	Pro 6H	5/11/2017 0:00	11:19:51am		Sensor	FSS HOTSPOT 2.SSF
SU 4	0.66	39,970	396203.73	4566601.7	0	1.30	0.70	Uncorrected	Pro 6H	5/11/2017 0:00	11:19:52am		Sensor	FSS HOTSPOT 2.SSF
SU 4	0.8	40,490	396203.81	4566601.74	0	1.30	0.70	Uncorrected	Pro 6H	5/11/2017 0:00	11:19:53am		Sensor	FSS HOTSPOT 2.SSF
SU 4	0.7	40,138	396204.25	4566601.59	0	1.30	0.70	Uncorrected	Pro 6H	5/11/2017 0:00	11:19:54am		Sensor	FSS HOTSPOT 2.SSF
SU 4	0.93	41,013	396204.75	4566601.66	0	1.30	0.70	Uncorrected	Pro 6H	5/11/2017 0:00	11:19:55am		Sensor	FSS HOTSPOT 2.SSF
SU 4	0.75	40,319	396205.24	4566601.39	0	1.30	0.70	Uncorrected	Pro 6H	5/11/2017 0:00	11:19:56am		Sensor	FSS HOTSPOT 2.SSF
SU 4	0.53	39,457	396205.64	4566601.29	0	1.30	0.70	Uncorrected	Pro 6H	5/11/2017 0:00	11:19:57am		Sensor	FSS HOTSPOT 2.SSF
SU 4	0.65	39,932	396206.2	4566601.03	0	1.30	0.70	Uncorrected	Pro 6H	5/11/2017 0:00	11:19:58am		Sensor	FSS HOTSPOT 2.SSF
SU 4	0.48	39,299	396206.7	4566601.01	0	1.30	0.70	Uncorrected	Pro 6H	5/11/2017 0:00	11:19:59am		Sensor	FSS HOTSPOT 2.SSF
SU 4	0.43	39,086	396207.32	4566600.83	0	1.30	0.70	Uncorrected	Pro 6H	5/11/2017 0:00	11:20:00am		Sensor	FSS HOTSPOT 2.SSF
SU 4	0.46	39,221	396208.03	4566600.91	0	1.30	0.70	Uncorrected	Pro 6H	5/11/2017 0:00	11:20:01am		Sensor	FSS HOTSPOT 2.SSF
SU 4	0.91	40,924	396208.61	4566600.59	0	1.30	0.70	Uncorrected	Pro 6H	5/11/2017 0:00	11:20:02am		Sensor	FSS HOTSPOT 2.SSF
SU 4	0.71	40,165	396209.22	4566600.36	0	1.30	0.70	Uncorrected	Pro 6H	5/11/2017 0:00	11:20:03am		Sensor	FSS HOTSPOT 2.SSF
SU 4	0.64	39,910	396209.81	4566599.92	0	1.30	0.70	Uncorrected	Pro 6H	5/11/2017 0:00	11:20:04am		Sensor	FSS HOTSPOT 2.SSF
SU 4	0.46	39,197	396210.38	4566599.67	0	1.30	0.70	Uncorrected	Pro 6H	5/11/2017 0:00	11:20:05am		Sensor	FSS HOTSPOT 2.SSF
SU 4	0.41	39,028	396210.98	4566599.34	0	1.30	0.70	Uncorrected	Pro 6H	5/11/2017 0:00	11:20:06am		Sensor	FSS HOTSPOT 2.SSF
SU 4	0.38	38,888	396211.61	4566599.15	0	1.30	0.70	Uncorrected	Pro 6H	5/11/2017 0:00	11:20:07am		Sensor	FSS HOTSPOT 2.SSF
SU 4	0.3	38,592	396212.28	4566598.92	0	1.30	0.70	Uncorrected	Pro 6H	5/11/2017 0:00	11:20:08am		Sensor	FSS HOTSPOT 2.SSF
SU 4	0.51	39,415	396213	4566598.73	0	1.30	0.70	Uncorrected	Pro 6H	5/11/2017 0:00	11:20:09am		Sensor	FSS HOTSPOT 2.SSF
SU 4	0.87	40,756	396213.68	4566598.36	0	1.30	0.70	Uncorrected	Pro 6H	5/11/2017 0:00	11:20:10am		Sensor	FSS HOTSPOT 2.SSF
SU 4	0.8	40,520	396214.4	4566598.1	0	1.30	0.70	Uncorrected	Pro 6H	5/11/2017 0:00	11:20:11am		Sensor	FSS HOTSPOT 2.SSF
SU 4	1.3	42,412	396215.19	4566597.7	0	1.30	0.70	Uncorrected	Pro 6H	5/11/2017 0:00	11:20:12am		Sensor	FSS HOTSPOT 2.SSF
SU 4	1.11	41,707	396215.83	4566597.45	0	1.30	0.70	Uncorrected	Pro 6H	5/11/2017 0:00	11:20:13am		Sensor	FSS HOTSPOT 2.SSF
SU 4	0.81	40,560	396216.51	4566597.18	0	1.30	0.70	Uncorrected	Pro 6H	5/11/2017 0:00	11:20:14am		Sensor	FSS HOTSPOT 2.SSF
SU 4	1.17	41,932	396217.17	4566596.89	0	1.30	0.70	Uncorrected	Pro 6H	5/11/2017 0:00	11:20:15am		Sensor	FSS HOTSPOT 2.SSF
SU 4	1.38	42,712	396218.03	4566596.62	0	1.30	0.70	Uncorrected	Pro 6H	5/11/2017 0:00	11:20:16am		Sensor	FSS HOTSPOT 2.SSF
SU 4	1.12	41,710	396218.68	4566596.21	0	1.30	0.70	Uncorrected	Pro 6H	5/11/2017 0:00	11:20:17am		Sensor	FSS HOTSPOT 2.SSF
SU 4	1.21	42,054	396219.36	4566595.9	0	1.30	0.70	Uncorrected	Pro 6H	5/11/2017 0:00	11:20:18am		Sensor	FSS HOTSPOT 2.SSF
SU 4	1.34	42,563	396219.83	4566595.54	0	1.30	0.70	Uncorrected	Pro 6H	5/11/2017 0:00	11:20:19am		Sensor	FSS HOTSPOT 2.SSF
SU 4	0.88	40,816	396220.6	4566595.4	0	1.30	0.70	Uncorrected	Pro 6H	5/11/2017 0:00	11:20:20am		Sensor	FSS HOTSPOT 2.SSF
SU 4	1.1	41,657	396221.21	4566595.05	0	1.30	0.70	Uncorrected	Pro 6H	5/11/2017 0:00	11:20:21am		Sensor	FSS HOTSPOT 2.SSF
SU 4	1.16	41,889	396222.1	4566594.88	0	1.30	0.70	Uncorrected	Pro 6H	5/11/2017 0:00	11:20:22am		Sensor	FSS HOTSPOT 2.SSF
SU 4	1.25	42,238	396222.79	4566594.51	0	1.30	0.70	Uncorrected	Pro 6H	5/11/2017 0:00	11:20:23am		Sensor	FSS HOTSPOT 2.SSF
SU 4	1.33	42,516	396223.73	4566594.37	0	1.30	0.70	Uncorrected	Pro 6H	5/11/2017 0:00	11:20:24am		Sensor	FSS HOTSPOT 2.SSF
SU 4	1.42	42,868	396223.73	4566594.5	0	1.30	0.70	Uncorrected	Pro 6H	5/11/2017 0:00	11:20:25am		Sensor	FSS HOTSPOT 2.SSF
SU 4	1.39	42,743	396223.75	4566594.88	0	1.30	0.70	Uncorrected	Pro 6H	5/11/2017 0:00	11:20:26am		Sensor	FSS HOTSPOT 2.SSF
SU 4	1.7	43,925	396223.69	4566594.87	0	1.30	0.70	Uncorrected	Pro 6H	5/11/2017 0:00	11:20:27am		Sensor	FSS HOTSPOT 2.SSF
SU 4	1.62	43,653	396223.38	4566594.89	0	1.30	0.70	Uncorrected	Pro 6H	5/11/2017 0:00	11:20:28am		Sensor	FSS HOTSPOT 2.SSF
SU 4	1.16	41,865	396222.92	4566595.21	0	1.30	0.70	Uncorrected	Pro 6H	5/11/2017 0:00	11:20:29am		Sensor	FSS HOTSPOT 2.SSF
SU 4	1.12	41,729	396222.35	4566595.38	0	1.30	0.70	Uncorrected	Pro 6H	5/11/2017 0:00	11:20:30am		Sensor	FSS HOTSPOT 2.SSF

SU	Z-Score	CPM	Easting	Northing	MSL	PDOP	HDOP	CorrType	RcvrType	GPS_Date	GPS_Time	Update	FeatName	Datafile
SU 4	0.91	40,910	396221.66	4566595.77	0	1.30	0.70	Uncorrected	Pro 6H	5/11/2017 0:00	11:20:31am		Sensor	FSS HOTSPOT 2.SSF
SU 4	0.76	40,366	396220.92	4566595.98	0	1.30	0.70	Uncorrected	Pro 6H	5/11/2017 0:00	11:20:32am		Sensor	FSS HOTSPOT 2.SSF
SU 4	1.15	41,838	396220.36	4566596.28	0	1.30	0.70	Uncorrected	Pro 6H	5/11/2017 0:00	11:20:33am		Sensor	FSS HOTSPOT 2.SSF
SU 4	1.4	42,787	396219.57	4566596.54	0	1.30	0.70	Uncorrected	Pro 6H	5/11/2017 0:00	11:20:34am		Sensor	FSS HOTSPOT 2.SSF
SU 4	1.05	41,475	396218.95	4566596.9	0	1.30	0.70	Uncorrected	Pro 6H	5/11/2017 0:00	11:20:35am		Sensor	FSS HOTSPOT 2.SSF
SU 4	1.25	42,237	396218.25	4566597.01	0	1.30	0.70	Uncorrected	Pro 6H	5/11/2017 0:00	11:20:36am		Sensor	FSS HOTSPOT 2.SSF
SU 4	0.93	40,986	396217.68	4566597.45	0	1.30	0.70	Uncorrected	Pro 6H	5/11/2017 0:00	11:20:37am		Sensor	FSS HOTSPOT 2.SSF
SU 4	0.76	40,364	396216.93	4566597.77	0	1.30	0.70	Uncorrected	Pro 6H	5/11/2017 0:00	11:20:38am		Sensor	FSS HOTSPOT 2.SSF
SU 4	0.27	38,485	396216.23	4566598.2	0	1.30	0.70	Uncorrected	Pro 6H	5/11/2017 0:00	11:20:39am		Sensor	FSS HOTSPOT 2.SSF
SU 4	0.5	39,355	396215.42	4566598.41	0	1.30	0.70	Uncorrected	Pro 6H	5/11/2017 0:00	11:20:40am		Sensor	FSS HOTSPOT 2.SSF
SU 4	0.95	41,089	396214.71	4566598.76	0	1.30	0.70	Uncorrected	Pro 6H	5/11/2017 0:00	11:20:41am		Sensor	FSS HOTSPOT 2.SSF
SU 4	0.55	39,553	396213.77	4566599.01	0	1.30	0.70	Uncorrected	Pro 6H	5/11/2017 0:00	11:20:42am		Sensor	FSS HOTSPOT 2.SSF
SU 4	0.71	40,166	396213.02	4566599.29	0	1.30	0.70	Uncorrected	Pro 6H	5/11/2017 0:00	11:20:43am		Sensor	FSS HOTSPOT 2.SSF
SU 4	0.45	39,161	396212.21	4566599.52	0	1.30	0.70	Uncorrected	Pro 6H	5/11/2017 0:00	11:20:44am		Sensor	FSS HOTSPOT 2.SSF
SU 4	0.41	39,008	396211.49	4566599.84	0	1.30	0.70	Uncorrected	Pro 6H	5/11/2017 0:00	11:20:45am		Sensor	FSS HOTSPOT 2.SSF
SU 4	0.61	39,769	396210.56	4566600.29	0	1.30	0.70	Uncorrected	Pro 6H	5/11/2017 0:00	11:20:46am		Sensor	FSS HOTSPOT 2.SSF
SU 4	0.27	38,480	396209.89	4566600.46	0	1.30	0.70	Uncorrected	Pro 6H	5/11/2017 0:00	11:20:47am		Sensor	FSS HOTSPOT 2.SSF
SU 4	0.69	40,102	396209.28	4566600.78	0	1.30	0.70	Uncorrected	Pro 6H	5/11/2017 0:00	11:20:48am		Sensor	FSS HOTSPOT 2.SSF
SU 4	0.6	39,732	396208.53	4566601.02	0	1.30	0.70	Uncorrected	Pro 6H	5/11/2017 0:00	11:20:49am		Sensor	FSS HOTSPOT 2.SSF
SU 4	0.47	39,262	396207.65	4566601.44	0	1.30	0.70	Uncorrected	Pro 6H	5/11/2017 0:00	11:20:50am		Sensor	FSS HOTSPOT 2.SSF
SU 4	0.66	39,965	396206.86	4566601.58	0	1.30	0.70	Uncorrected	Pro 6H	5/11/2017 0:00	11:20:51am		Sensor	FSS HOTSPOT 2.SSF
SU 4	0.5	39,355	396206.11	4566601.92	0	1.30	0.70	Uncorrected	Pro 6H	5/11/2017 0:00	11:20:52am		Sensor	FSS HOTSPOT 2.SSF
SU 4	0.54	39,529	396205.34	4566602.05	0	1.30	0.70	Uncorrected	Pro 6H	5/11/2017 0:00	11:20:53am		Sensor	FSS HOTSPOT 2.SSF
SU 4	0.94	41,038	396204.61	4566602.25	0	1.30	0.70	Uncorrected	Pro 6H	5/11/2017 0:00	11:20:54am		Sensor	FSS HOTSPOT 2.SSF
SU 4	0.77	40,394	396203.98	4566602.34	0	1.30	0.70	Uncorrected	Pro 6H	5/11/2017 0:00	11:20:55am		Sensor	FSS HOTSPOT 2.SSF
SU 4	0.79	40,451	396203.91	4566602.72	0	1.30	0.70	Uncorrected	Pro 6H	5/11/2017 0:00	11:20:56am		Sensor	FSS HOTSPOT 2.SSF
SU 4	0.92	40,979	396203.72	4566603.11	0	1.30	0.70	Uncorrected	Pro 6H	5/11/2017 0:00	11:20:57am		Sensor	FSS HOTSPOT 2.SSF
SU 4	1	41,275	396204.03	4566602.76	0	1.30	0.70	Uncorrected	Pro 6H	5/11/2017 0:00	11:20:58am		Sensor	FSS HOTSPOT 2.SSF
SU 4	0.86	40,722	396204.52	4566602.67	0	1.30	0.70	Uncorrected	Pro 6H	5/11/2017 0:00	11:20:59am		Sensor	FSS HOTSPOT 2.SSF
SU 4	1.11	41,671	396205.13	4566602.45	0	1.30	0.70	Uncorrected	Pro 6H	5/11/2017 0:00	11:21:00am		Sensor	FSS HOTSPOT 2.SSF
SU 4	0.91	40,930	396205.67	4566602.28	0	1.30	0.70	Uncorrected	Pro 6H	5/11/2017 0:00	11:21:01am		Sensor	FSS HOTSPOT 2.SSF
SU 4	0.79	40,468	396206.31	4566602.07	0	1.30	0.70	Uncorrected	Pro 6H	5/11/2017 0:00	11:21:02am		Sensor	FSS HOTSPOT 2.SSF
SU 4	0.47	39,233	396206.82	4566602	0	1.30	0.70	Uncorrected	Pro 6H	5/11/2017 0:00	11:21:03am		Sensor	FSS HOTSPOT 2.SSF
SU 4	0.63	39,851	396207.51	4566601.77	0	1.30	0.70	Uncorrected	Pro 6H	5/11/2017 0:00	11:21:04am		Sensor	FSS HOTSPOT 2.SSF
SU 4	0.33	38,699	396208.16	4566601.64	0	1.30	0.70	Uncorrected	Pro 6H	5/11/2017 0:00	11:21:05am		Sensor	FSS HOTSPOT 2.SSF
SU 4	0.38	38,890	396208.89	4566601.3	0	1.30	0.70	Uncorrected	Pro 6H	5/11/2017 0:00	11:21:06am		Sensor	FSS HOTSPOT 2.SSF
SU 4	0.39	38,931	396209.46	4566601.22	0	1.30	0.70	Uncorrected	Pro 6H	5/11/2017 0:00	11:21:07am		Sensor	FSS HOTSPOT 2.SSF
SU 4	0.58	39,681	396210.19	4566600.92	0	1.30	0.70	Uncorrected	Pro 6H	5/11/2017 0:00	11:21:08am		Sensor	FSS HOTSPOT 2.SSF
SU 4	0.12	37,920	396210.79	4566600.8	0	1.30	0.70	Uncorrected	Pro 6H	5/11/2017 0:00	11:21:09am		Sensor	FSS HOTSPOT 2.SSF
SU 4	0.22	38,302	396211.56	4566600.4	0	1.30	0.70	Uncorrected	Pro 6H	5/11/2017 0:00	11:21:10am		Sensor	FSS HOTSPOT 2.SSF
SU 4	-0.05	37,272	396212.25	4566600.29	0	1.30	0.70	Uncorrected	Pro 6H	5/11/2017 0:00	11:21:11am		Sensor	FSS HOTSPOT 2.SSF
SU 4	-0.07	37,188	396212.99	4566599.93	0	1.30	0.70	Uncorrected	Pro 6H	5/11/2017 0:00	11:21:12am		Sensor	FSS HOTSPOT 2.SSF
SU 4	0.32	38,671	396213.65	4566599.84	0	1.30	0.70	Uncorrected	Pro 6H	5/11/2017 0:00	11:21:13am		Sensor	FSS HOTSPOT 2.SSF
SU 4	0.6	39,730	396214.22	4566599.46	0	1.30	0.70	Uncorrected	Pro 6H	5/11/2017 0:00	11:21:14am		Sensor	FSS HOTSPOT 2.SSF
SU 4	0.39	38,923	396214.73	4566599.25	0	1.30	0.70	Uncorrected	Pro 6H	5/11/2017 0:00	11:21:15am		Sensor	FSS HOTSPOT 2.SSF
SU 4	0.48	39,279	396215.35	4566598.87	0	1.30	0.70	Uncorrected	Pro 6H	5/11/2017 0:00	11:21:16am		Sensor	FSS HOTSPOT 2.SSF
SU 4	1.08	41,587	396215.93	4566598.75	0	1.30	0.70	Uncorrected	Pro 6H	5/11/2017 0:00	11:21:17am		Sensor	FSS HOTSPOT 2.SSF
SU 4	1.35	42,607	396216.73	4566598.32	0	1.30	0.70	Uncorrected	Pro 6H	5/11/2017 0:00	11:21:18am		Sensor	FSS HOTSPOT 2.SSF
SU 4	1.25	42,229	396217.26	4566598.23	0	1.30	0.70	Uncorrected	Pro 6H	5/11/2017 0:00	11:21:19am		Sensor	FSS HOTSPOT 2.SSF
SU 4	0.76	40,366	396217.97	4566597.84	0	1.30	0.70	Uncorrected	Pro 6H	5/11/2017 0:00	11:21:20am		Sensor	FSS HOTSPOT 2.SSF
SU 4	0.95	41,088	396218.68	4566597.67	0	1.30	0.70	Uncorrected	Pro 6H	5/11/2017 0:00	11:21:21am		Sensor	FSS HOTSPOT 2.SSF
SU 4	1.23	42,139	396219.42	4566597.23	0	1.30	0.70	Uncorrected	Pro 6H	5/11/2017 0:00	11:21:22am		Sensor	FSS HOTSPOT 2.SSF

SU	Z-Score	CPM	Easting	Northing	MSL	PDOP	HDOP	CorrType	RcvrType	GPS_Date	GPS_Time	Update	FeatName	Datafile
SU 4	0.99	41,223	396220.02	4566597.11	0	1.30	0.70	Uncorrected	Pro 6H	5/11/2017 0:00	11:21:23am		Sensor	FSS HOTSPOT 2.SSF
SU 4	0.77	40,400	396220.84	4566596.71	0	1.30	0.70	Uncorrected	Pro 6H	5/11/2017 0:00	11:21:24am		Sensor	FSS HOTSPOT 2.SSF
SU 4	1.09	41,595	396221.47	4566596.58	0	1.30	0.70	Uncorrected	Pro 6H	5/11/2017 0:00	11:21:25am		Sensor	FSS HOTSPOT 2.SSF
SU 4	0.9	40,872	396222.19	4566596.38	0	1.30	0.70	Uncorrected	Pro 6H	5/11/2017 0:00	11:21:26am		Sensor	FSS HOTSPOT 2.SSF
SU 4	1.03	41,403	396222.79	4566596.34	0	1.30	0.70	Uncorrected	Pro 6H	5/11/2017 0:00	11:21:27am		Sensor	FSS HOTSPOT 2.SSF
SU 4	1.11	41,694	396223.39	4566595.9	0	1.30	0.70	Uncorrected	Pro 6H	5/11/2017 0:00	11:21:28am		Sensor	FSS HOTSPOT 2.SSF
SU 4	1.43	42,900	396223.79	4566595.78	0	1.30	0.70	Uncorrected	Pro 6H	5/11/2017 0:00	11:21:29am		Sensor	FSS HOTSPOT 2.SSF
SU 4	1.47	43,054	396223.61	4566596.18	0	1.30	0.70	Uncorrected	Pro 6H	5/11/2017 0:00	11:21:30am		Sensor	FSS HOTSPOT 2.SSF
SU 4	1.56	43,417	396223.59	4566596.35	0	1.30	0.70	Uncorrected	Pro 6H	5/11/2017 0:00	11:21:31am		Sensor	FSS HOTSPOT 2.SSF
SU 4	1.11	41,687	396223.52	4566596.12	0	1.30	0.70	Uncorrected	Pro 6H	5/11/2017 0:00	11:21:32am		Sensor	FSS HOTSPOT 2.SSF
SU 4	0.84	40,676	396223.01	4566596.27	0	1.30	0.70	Uncorrected	Pro 6H	5/11/2017 0:00	11:21:33am		Sensor	FSS HOTSPOT 2.SSF
SU 4	1.19	42,013	396222.44	4566596.58	0	1.30	0.70	Uncorrected	Pro 6H	5/11/2017 0:00	11:21:34am		Sensor	FSS HOTSPOT 2.SSF
SU 4	1.05	41,452	396221.78	4566596.86	0	1.30	0.70	Uncorrected	Pro 6H	5/11/2017 0:00	11:21:35am		Sensor	FSS HOTSPOT 2.SSF
SU 4	0.92	40,949	396221.02	4566597.23	0	1.30	0.70	Uncorrected	Pro 6H	5/11/2017 0:00	11:21:36am		Sensor	FSS HOTSPOT 2.SSF
SU 4	0.9	40,891	396220.35	4566597.45	0	1.30	0.70	Uncorrected	Pro 6H	5/11/2017 0:00	11:21:37am		Sensor	FSS HOTSPOT 2.SSF
SU 4	0.71	40,161	396219.65	4566597.78	0	1.30	0.70	Uncorrected	Pro 6H	5/11/2017 0:00	11:21:38am		Sensor	FSS HOTSPOT 2.SSF
SU 4	0.79	40,478	396219.06	4566598.03	0	1.30	0.70	Uncorrected	Pro 6H	5/11/2017 0:00	11:21:39am		Sensor	FSS HOTSPOT 2.SSF
SU 4	0.94	41,039	396218.39	4566598.39	0	1.30	0.70	Uncorrected	Pro 6H	5/11/2017 0:00	11:21:40am		Sensor	FSS HOTSPOT 2.SSF
SU 4	0.8	40,514	396217.74	4566598.66	0	1.30	0.70	Uncorrected	Pro 6H	5/11/2017 0:00	11:21:41am		Sensor	FSS HOTSPOT 2.SSF
SU 4	1.17	41,914	396217.07	4566599.05	0	1.30	0.70	Uncorrected	Pro 6H	5/11/2017 0:00	11:21:42am		Sensor	FSS HOTSPOT 2.SSF
SU 4	1.15	41,831	396216.34	4566599.36	0	1.30	0.70	Uncorrected	Pro 6H	5/11/2017 0:00	11:21:43am		Sensor	FSS HOTSPOT 2.SSF
SU 4	0.89	40,833	396215.6	4566599.62	0	1.30	0.70	Uncorrected	Pro 6H	5/11/2017 0:00	11:21:44am		Sensor	FSS HOTSPOT 2.SSF
SU 4	0.6	39,746	396215.13	4566600.02	0	1.30	0.70	Uncorrected	Pro 6H	5/11/2017 0:00	11:21:45am		Sensor	FSS HOTSPOT 2.SSF
SU 4	0.42	39,052	396214.33	4566600.25	0	1.30	0.70	Uncorrected	Pro 6H	5/11/2017 0:00	11:21:46am		Sensor	FSS HOTSPOT 2.SSF
SU 4	0.56	39,592	396213.81	4566600.56	0	1.30	0.70	Uncorrected	Pro 6H	5/11/2017 0:00	11:21:47am		Sensor	FSS HOTSPOT 2.SSF
SU 4	0.36	38,845	396212.88	4566600.77	0	1.30	0.70	Uncorrected	Pro 6H	5/11/2017 0:00	11:21:48am		Sensor	FSS HOTSPOT 2.SSF
SU 4	0.59	39,693	396212.23	4566601.05	0	1.30	0.70	Uncorrected	Pro 6H	5/11/2017 0:00	11:21:49am		Sensor	FSS HOTSPOT 2.SSF
SU 4	0.63	39,855	396211.54	4566601.13	0	1.30	0.70	Uncorrected	Pro 6H	5/11/2017 0:00	11:21:50am		Sensor	FSS HOTSPOT 2.SSF
SU 4	0.43	39,075	396210.96	4566601.45	0	1.30	0.70	Uncorrected	Pro 6H	5/11/2017 0:00	11:21:51am		Sensor	FSS HOTSPOT 2.SSF
SU 4	0.38	38,907	396210.16	4566601.72	0	1.30	0.70	Uncorrected	Pro 6H	5/11/2017 0:00	11:21:52am		Sensor	FSS HOTSPOT 2.SSF
SU 4	0.34	38,738	396209.46	4566602.02	0	1.30	0.70	Uncorrected	Pro 6H	5/11/2017 0:00	11:21:53am		Sensor	FSS HOTSPOT 2.SSF
SU 4	0.47	39,265	396208.63	4566602.2	0	1.30	0.70	Uncorrected	Pro 6H	5/11/2017 0:00	11:21:54am		Sensor	FSS HOTSPOT 2.SSF
SU 4	0.46	39,209	396207.94	4566602.53	0	1.30	0.70	Uncorrected	Pro 6H	5/11/2017 0:00	11:21:55am		Sensor	FSS HOTSPOT 2.SSF
SU 4	0.67	40,025	396207.1	4566602.75	0	1.30	0.70	Uncorrected	Pro 6H	5/11/2017 0:00	11:21:56am		Sensor	FSS HOTSPOT 2.SSF
SU 4	0.53	39,471	396206.48	4566603.03	0	1.30	0.70	Uncorrected	Pro 6H	5/11/2017 0:00	11:21:57am		Sensor	FSS HOTSPOT 2.SSF
SU 4	0.36	38,822	396205.72	4566603.14	0	1.30	0.70	Uncorrected	Pro 6H	5/11/2017 0:00	11:21:58am		Sensor	FSS HOTSPOT 2.SSF
SU 4	0.5	39,342	396205.08	4566603.35	0	1.30	0.70	Uncorrected	Pro 6H	5/11/2017 0:00	11:21:59am		Sensor	FSS HOTSPOT 2.SSF
SU 4	1.16	41,870	396204.34	4566603.4	0	1.30	0.70	Uncorrected	Pro 6H	5/11/2017 0:00	11:22:00am		Sensor	FSS HOTSPOT 2.SSF
SU 4	0.91	40,929	396204.01	4566603.54	0	1.30	0.70	Uncorrected	Pro 6H	5/11/2017 0:00	11:22:01am		Sensor	FSS HOTSPOT 2.SSF
SU 4	1	41,285	396203.8	4566603.77	0	1.30	0.70	Uncorrected	Pro 6H	5/11/2017 0:00	11:22:02am		Sensor	FSS HOTSPOT 2.SSF
SU 4	0.98	41,178	396203.71	4566604.09	0	1.30	0.70	Uncorrected	Pro 6H	5/11/2017 0:00	11:22:03am		Sensor	FSS HOTSPOT 2.SSF
SU 4	1	41,260	396203.71	4566604.18	0	1.30	0.70	Uncorrected	Pro 6H	5/11/2017 0:00	11:22:04am		Sensor	FSS HOTSPOT 2.SSF
SU 4	0.67	39,993	396204.07	4566603.88	0	1.30	0.70	Uncorrected	Pro 6H	5/11/2017 0:00	11:22:04am		Sensor	FSS HOTSPOT 2.SSF
SU 4	0.54	39,514	396204.86	4566603.81	0	1.30	0.70	Uncorrected	Pro 6H	5/11/2017 0:00	11:22:06am		Sensor	FSS HOTSPOT 2.SSF
SU 4	0.74	40,279	396205.26	4566603.5	0	1.30	0.70	Uncorrected	Pro 6H	5/11/2017 0:00	11:22:07am		Sensor	FSS HOTSPOT 2.SSF
SU 4	0.71	40,177	396206	4566603.51	0	1.30	0.70	Uncorrected	Pro 6H	5/11/2017 0:00	11:22:08am		Sensor	FSS HOTSPOT 2.SSF
SU 4	0.92	40,982	396206.55	4566603.18	0	1.30	0.70	Uncorrected	Pro 6H	5/11/2017 0:00	11:22:09am		Sensor	FSS HOTSPOT 2.SSF
SU 4	0.72	40,182	396207	4566603.05	0	1.30	0.70	Uncorrected	Pro 6H	5/11/2017 0:00	11:22:10am		Sensor	FSS HOTSPOT 2.SSF
SU 4	0.51	39,410	396207.55	4566602.81	0	1.30	0.70	Uncorrected	Pro 6H	5/11/2017 0:00	11:22:11am		Sensor	FSS HOTSPOT 2.SSF
SU 4	0.5	39,380	396208.28	4566602.61	0	1.30	0.70	Uncorrected	Pro 6H	5/11/2017 0:00	11:22:12am		Sensor	FSS HOTSPOT 2.SSF
SU 4	0.96	41,111	396208.86	4566602.39	0	1.30	0.70	Uncorrected	Pro 6H	5/11/2017 0:00	11:22:13am		Sensor	FSS HOTSPOT 2.SSF
SU 4	0.83	40,615	396209.52	4566602.15	0	1.30	0.70	Uncorrected	Pro 6H	5/11/2017 0:00	11:22:14am		Sensor	FSS HOTSPOT 2.SSF

SU	Z-Score	CPM	Easting	Northing	MSL	PDOP	HDOP	CorrType	RcvrType	GPS_Date	GPS_Time	Update	FeatName	Datafile
SU 4	0.58	39,683	396210.16	4566601.87	0	1.30	0.70	Uncorrected	Pro 6H	5/11/2017 0:00	11:22:15am		Sensor	FSS HOTSPOT 2.SSF
SU 4	0.45	39,159	396210.78	4566601.84	0	1.30	0.70	Uncorrected	Pro 6H	5/11/2017 0:00	11:22:16am		Sensor	FSS HOTSPOT 2.SSF
SU 4	0.2	38,212	396211.5	4566601.78	0	1.30	0.70	Uncorrected	Pro 6H	5/11/2017 0:00	11:22:17am		Sensor	FSS HOTSPOT 2.SSF
SU 4	-0.03	37,342	396212.3	4566601.71	0	1.30	0.70	Uncorrected	Pro 6H	5/11/2017 0:00	11:22:18am		Sensor	FSS HOTSPOT 2.SSF
SU 4	0.07	37,722	396212.9	4566601.56	0	1.30	0.70	Uncorrected	Pro 6H	5/11/2017 0:00	11:22:19am		Sensor	FSS HOTSPOT 2.SSF
SU 4	0.25	38,423	396213.6	4566601.28	0	1.30	0.70	Uncorrected	Pro 6H	5/11/2017 0:00	11:22:20am		Sensor	FSS HOTSPOT 2.SSF
SU 4	0.35	38,795	396214.29	4566601.03	0	1.30	0.70	Uncorrected	Pro 6H	5/11/2017 0:00	11:22:21am		Sensor	FSS HOTSPOT 2.SSF
SU 4	0.5	39,365	396215.18	4566600.73	0	1.30	0.70	Uncorrected	Pro 6H	5/11/2017 0:00	11:22:22am		Sensor	FSS HOTSPOT 2.SSF
SU 4	0.76	40,338	396215.82	4566600.4	0	1.30	0.70	Uncorrected	Pro 6H	5/11/2017 0:00	11:22:23am		Sensor	FSS HOTSPOT 2.SSF
SU 4	0.94	41,027	396216.64	4566600.27	0	1.30	0.70	Uncorrected	Pro 6H	5/11/2017 0:00	11:22:24am		Sensor	FSS HOTSPOT 2.SSF
SU 4	1.03	41,378	396217.23	4566599.92	0	1.30	0.70	Uncorrected	Pro 6H	5/11/2017 0:00	11:22:25am		Sensor	FSS HOTSPOT 2.SSF
SU 4	0.64	39,880	396218.19	4566599.68	0	1.30	0.70	Uncorrected	Pro 6H	5/11/2017 0:00	11:22:26am		Sensor	FSS HOTSPOT 2.SSF
SU 4	0.98	41,212	396218.89	4566599.25	0	1.30	0.70	Uncorrected	Pro 6H	5/11/2017 0:00	11:22:27am		Sensor	FSS HOTSPOT 2.SSF
SU 4	0.81	40,552	396219.64	4566599.01	0	1.30	0.70	Uncorrected	Pro 6H	5/11/2017 0:00	11:22:28am		Sensor	FSS HOTSPOT 2.SSF
SU 4	0.78	40,443	396220.32	4566598.57	0	1.30	0.70	Uncorrected	Pro 6H	5/11/2017 0:00	11:22:29am		Sensor	FSS HOTSPOT 2.SSF
SU 4	1.07	41,521	396221.25	4566598.24	0	1.30	0.70	Uncorrected	Pro 6H	5/11/2017 0:00	11:22:30am		Sensor	FSS HOTSPOT 2.SSF
SU 4	1.12	41,730	396221.9	4566597.89	0	1.30	0.70	Uncorrected	Pro 6H	5/11/2017 0:00	11:22:31am		Sensor	FSS HOTSPOT 2.SSF
SU 4	0.9	40,881	396222.82	4566597.69	0	1.30	0.70	Uncorrected	Pro 6H	5/11/2017 0:00	11:22:32am		Sensor	FSS HOTSPOT 2.SSF
SU 4	0.94	41,040	396223.48	4566597.39	0	1.30	0.70	Uncorrected	Pro 6H	5/11/2017 0:00	11:22:33am		Sensor	FSS HOTSPOT 2.SSF
SU 4	1.49	43,155	396223.78	4566597.14	0	1.30	0.70	Uncorrected	Pro 6H	5/11/2017 0:00	11:22:34am		Sensor	FSS HOTSPOT 2.SSF
SU 4	1.11	41,682	396223.77	4566597.64	0	1.30	0.70	Uncorrected	Pro 6H	5/11/2017 0:00	11:22:35am		Sensor	FSS HOTSPOT 2.SSF
SU 4	1.53	43,283	396223.69	4566597.96	0	1.30	0.70	Uncorrected	Pro 6H	5/11/2017 0:00	11:22:36am		Sensor	FSS HOTSPOT 2.SSF
SU 4	1.71	43,989	396223.6	4566597.89	0	1.30	0.70	Uncorrected	Pro 6H	5/11/2017 0:00	11:22:37am		Sensor	FSS HOTSPOT 2.SSF
SU 4	1.77	44,214	396223.02	4566598.26	0	1.30	0.70	Uncorrected	Pro 6H	5/11/2017 0:00	11:22:38am		Sensor	FSS HOTSPOT 2.SSF
SU 4	1.55	43,365	396222.23	4566598.61	0	1.30	0.70	Uncorrected	Pro 6H	5/11/2017 0:00	11:22:39am		Sensor	FSS HOTSPOT 2.SSF
SU 4	1.55	43,383	396221.51	4566598.92	0	1.30	0.70	Uncorrected	Pro 6H	5/11/2017 0:00	11:22:40am		Sensor	FSS HOTSPOT 2.SSF
SU 4	1.78	44,255	396220.76	4566599.17	0	1.30	0.70	Uncorrected	Pro 6H	5/11/2017 0:00	11:22:41am		Sensor	FSS HOTSPOT 2.SSF
SU 4	1.57	43,448	396219.91	4566599.52	0	1.30	0.70	Uncorrected	Pro 6H	5/11/2017 0:00	11:22:42am		Sensor	FSS HOTSPOT 2.SSF
SU 4	1.35	42,604	396219.26	4566599.7	0	1.30	0.70	Uncorrected	Pro 6H	5/11/2017 0:00	11:22:43am		Sensor	FSS HOTSPOT 2.SSF
SU 4	1.02	41,342	396218.51	4566600.12	0	1.30	0.70	Uncorrected	Pro 6H	5/11/2017 0:00	11:22:44am		Sensor	FSS HOTSPOT 2.SSF
SU 4	0.86	40,722	396217.73	4566600.32	0	1.30	0.70	Uncorrected	Pro 6H	5/11/2017 0:00	11:22:45am		Sensor	FSS HOTSPOT 2.SSF
SU 4	0.81	40,561	396217.07	4566600.63	0	1.30	0.70	Uncorrected	Pro 6H	5/11/2017 0:00	11:22:46am		Sensor	FSS HOTSPOT 2.SSF
SU 4	0.95	41,070	396216.43	4566600.82	0	1.30	0.70	Uncorrected	Pro 6H	5/11/2017 0:00	11:22:47am		Sensor	FSS HOTSPOT 2.SSF
SU 4	0.57	39,625	396215.74	4566601.21	0	1.30	0.70	Uncorrected	Pro 6H	5/11/2017 0:00	11:22:48am		Sensor	FSS HOTSPOT 2.SSF
SU 4	0.74	40,281	396215.1	4566601.37	0	1.30	0.70	Uncorrected	Pro 6H	5/11/2017 0:00	11:22:49am		Sensor	FSS HOTSPOT 2.SSF
SU 4	0.58	39,660	396214.36	4566601.72	0	1.30	0.70	Uncorrected	Pro 6H	5/11/2017 0:00	11:22:50am		Sensor	FSS HOTSPOT 2.SSF
SU 4	0.77	40,384	396213.67	4566601.92	0	1.30	0.70	Uncorrected	Pro 6H	5/11/2017 0:00	11:22:51am		Sensor	FSS HOTSPOT 2.SSF
SU 4	0.62	39,823	396212.92	4566602.28	0	1.30	0.70	Uncorrected	Pro 6H	5/11/2017 0:00	11:22:52am		Sensor	FSS HOTSPOT 2.SSF
SU 4	0.33	38,713	396212.14	4566602.4	0	1.30	0.70	Uncorrected	Pro 6H	5/11/2017 0:00	11:22:53am		Sensor	FSS HOTSPOT 2.SSF
SU 4	0	37,436	396211.37	4566602.75	0	1.30	0.70	Uncorrected	Pro 6H	5/11/2017 0:00	11:22:54am		Sensor	FSS HOTSPOT 2.SSF
SU 4	-0.07	37,198	396210.67	4566602.88	0	1.30	0.70	Uncorrected	Pro 6H	5/11/2017 0:00	11:22:55am		Sensor	FSS HOTSPOT 2.SSF
SU 4	-0.18	36,756	396209.96	4566603.16	0	1.30	0.70	Uncorrected	Pro 6H	5/11/2017 0:00	11:22:56am		Sensor	FSS HOTSPOT 2.SSF
SU 4	0.06	37,670	396209.21	4566603.29	0	1.30	0.70	Uncorrected	Pro 6H	5/11/2017 0:00	11:22:57am		Sensor	FSS HOTSPOT 2.SSF
SU 4	0.62	39,834	396208.39	4566603.65	0	1.30	0.70	Uncorrected	Pro 6H	5/11/2017 0:00	11:22:58am		Sensor	FSS HOTSPOT 2.SSF
SU 4	0.86	40,752	396207.7	4566603.81	0	1.30	0.70	Uncorrected	Pro 6H	5/11/2017 0:00	11:22:59am		Sensor	FSS HOTSPOT 2.SSF
SU 4	0.86	40,735	396206.93	4566604.14	0	1.30	0.70	Uncorrected	Pro 6H	5/11/2017 0:00	11:23:00am		Sensor	FSS HOTSPOT 2.SSF
SU 4	0.56	39,601	396206.21	4566604.24	0	1.30	0.70	Uncorrected	Pro 6H	5/11/2017 0:00	11:23:01am		Sensor	FSS HOTSPOT 2.SSF
SU 4	0.66	39,953	396205.44	4566604.44	0	1.30	0.70	Uncorrected	Pro 6H	5/11/2017 0:00	11:23:02am		Sensor	FSS HOTSPOT 2.SSF
SU 4	0.72	40,188	396204.77	4566604.51	0	1.30	0.70	Uncorrected	Pro 6H	5/11/2017 0:00	11:23:03am		Sensor	FSS HOTSPOT 2.SSF
SU 4	1	41,251	396204.12	4566604.78	0	1.30	0.70	Uncorrected	Pro 6H	5/11/2017 0:00	11:23:04am		Sensor	FSS HOTSPOT 2.SSF
SU 4	1.06	41,503	396203.81	4566604.89	0	1.30	0.70	Uncorrected	Pro 6H	5/11/2017 0:00	11:23:05am		Sensor	FSS HOTSPOT 2.SSF
SU 4	0.74	40,296	396204.1	4566605.22	0	1.30	0.70	Uncorrected	Pro 6H	5/11/2017 0:00	11:23:06am		Sensor	FSS HOTSPOT 2.SSF

SU	Z-Score	CPM	Easting	Northing	MSL	PDOP	HDOP	CorrType	RcvrType	GPS_Date	GPS_Time	Update	FeatName	Datafile
SU 4	0.53	39,481	396204.26	4566605.48	0	1.30	0.70	Uncorrected	Pro 6H	5/11/2017 0:00	11:23:07am		Sensor	FSS HOTSPOT 2.SSF
SU 4	0.61	39,780	396204.38	4566605.17	0	1.30	0.70	Uncorrected	Pro 6H	5/11/2017 0:00	11:23:08am		Sensor	FSS HOTSPOT 2.SSF
SU 4	0.5	39,356	396204.76	4566604.96	0	1.30	0.70	Uncorrected	Pro 6H	5/11/2017 0:00	11:23:09am		Sensor	FSS HOTSPOT 2.SSF
SU 4	0.88	40,805	396205.5	4566604.78	0	1.30	0.70	Uncorrected	Pro 6H	5/11/2017 0:00	11:23:10am		Sensor	FSS HOTSPOT 2.SSF
SU 4	1.02	41,335	396206.23	4566604.45	0	1.30	0.70	Uncorrected	Pro 6H	5/11/2017 0:00	11:23:11am		Sensor	FSS HOTSPOT 2.SSF
SU 4	1.21	42,083	396206.97	4566604.26	0	1.30	0.70	Uncorrected	Pro 6H	5/11/2017 0:00	11:23:12am		Sensor	FSS HOTSPOT 2.SSF
SU 4	0.97	41,147	396207.62	4566604.03	0	1.30	0.70	Uncorrected	Pro 6H	5/11/2017 0:00	11:23:13am		Sensor	FSS HOTSPOT 2.SSF
SU 4	0.97	41,167	396208.32	4566603.74	0	1.30	0.70	Uncorrected	Pro 6H	5/11/2017 0:00	11:23:14am		Sensor	FSS HOTSPOT 2.SSF
SU 4	0.74	40,279	396208.97	4566603.62	0	1.30	0.70	Uncorrected	Pro 6H	5/11/2017 0:00	11:23:15am		Sensor	FSS HOTSPOT 2.SSF
SU 4	0.32	38,677	396209.81	4566603.24	0	1.30	0.70	Uncorrected	Pro 6H	5/11/2017 0:00	11:23:16am		Sensor	FSS HOTSPOT 2.SSF
SU 4	0.4	38,983	396210.51	4566603.11	0	1.30	0.70	Uncorrected	Pro 6H	5/11/2017 0:00	11:23:17am		Sensor	FSS HOTSPOT 2.SSF
SU 4	0.25	38,413	396211.25	4566602.73	0	1.30	0.70	Uncorrected	Pro 6H	5/11/2017 0:00	11:23:18am		Sensor	FSS HOTSPOT 2.SSF
SU 4	0.22	38,310	396212.08	4566602.74	0	1.30	0.70	Uncorrected	Pro 6H	5/11/2017 0:00	11:23:19am		Sensor	FSS HOTSPOT 2.SSF
SU 4	0.17	38,116	396212.72	4566602.43	0	1.30	0.70	Uncorrected	Pro 6H	5/11/2017 0:00	11:23:20am		Sensor	FSS HOTSPOT 2.SSF
SU 4	0.59	39,695	396213.44	4566602.31	0	1.30	0.70	Uncorrected	Pro 6H	5/11/2017 0:00	11:23:21am		Sensor	FSS HOTSPOT 2.SSF
SU 4	0.3	38,596	396214.26	4566601.97	0	1.30	0.70	Uncorrected	Pro 6H	5/11/2017 0:00	11:23:22am		Sensor	FSS HOTSPOT 2.SSF
SU 4	0.25	38,398	396214.99	4566601.89	0	1.30	0.70	Uncorrected	Pro 6H	5/11/2017 0:00	11:23:23am		Sensor	FSS HOTSPOT 2.SSF
SU 4	0.09	37,813	396215.8	4566601.57	0	1.30	0.70	Uncorrected	Pro 6H	5/11/2017 0:00	11:23:24am		Sensor	FSS HOTSPOT 2.SSF
SU 4	0.28	38,520	396216.49	4566601.43	0	1.30	0.70	Uncorrected	Pro 6H	5/11/2017 0:00	11:23:25am		Sensor	FSS HOTSPOT 2.SSF
SU 4	0.51	39,397	396217.22	4566601.07	0	1.30	0.70	Uncorrected	Pro 6H	5/11/2017 0:00	11:23:26am		Sensor	FSS HOTSPOT 2.SSF
SU 4	0.63	39,868	396217.98	4566600.89	0	1.30	0.70	Uncorrected	Pro 6H	5/11/2017 0:00	11:23:27am		Sensor	FSS HOTSPOT 2.SSF
SU 4	0.52	39,436	396218.92	4566600.59	0	1.30	0.70	Uncorrected	Pro 6H	5/11/2017 0:00	11:23:28am		Sensor	FSS HOTSPOT 2.SSF
SU 4	0.89	40,835	396219.67	4566600.36	0	1.30	0.70	Uncorrected	Pro 6H	5/11/2017 0:00	11:23:29am		Sensor	FSS HOTSPOT 2.SSF
SU 4	0.79	40,452	396220.5	4566600.05	0	1.30	0.70	Uncorrected	Pro 6H	5/11/2017 0:00	11:23:30am		Sensor	FSS HOTSPOT 2.SSF
SU 4	1.17	41,924	396221.25	4566599.8	0	1.30	0.70	Uncorrected	Pro 6H	5/11/2017 0:00	11:23:31am		Sensor	FSS HOTSPOT 2.SSF
SU 4	1.16	41,897	396221.94	4566599.63	0	1.30	0.70	Uncorrected	Pro 6H	5/11/2017 0:00	11:23:32am		Sensor	FSS HOTSPOT 2.SSF
SU 4	1.23	42,145	396222.46	4566599.36	0	1.30	0.70	Uncorrected	Pro 6H	5/11/2017 0:00	11:23:33am		Sensor	FSS HOTSPOT 2.SSF
SU 4	0.85	40,701	396223.21	4566599.2	0	1.30	0.70	Uncorrected	Pro 6H	5/11/2017 0:00	11:23:34am		Sensor	FSS HOTSPOT 2.SSF
SU 4	0.92	40,947	396223.78	4566598.9	0	1.30	0.70	Uncorrected	Pro 6H	5/11/2017 0:00	11:23:35am		Sensor	FSS HOTSPOT 2.SSF
SU 4	1.06	41,482	396223.74	4566598.84	0	1.30	0.70	Uncorrected	Pro 6H	5/11/2017 0:00	11:23:36am		Sensor	FSS HOTSPOT 2.SSF
SU 4	1.09	41,626	396223.83	4566599.39	0	1.30	0.70	Uncorrected	Pro 6H	5/11/2017 0:00	11:23:37am		Sensor	FSS HOTSPOT 2.SSF
SU 4	1.3	42,397	396223.8	4566599.57	0	1.30	0.70	Uncorrected	Pro 6H	5/11/2017 0:00	11:23:38am		Sensor	FSS HOTSPOT 2.SSF
SU 4	1.31	42,463	396223.67	4566599.42	0	1.30	0.70	Uncorrected	Pro 6H	5/11/2017 0:00	11:23:39am		Sensor	FSS HOTSPOT 2.SSF
SU 4	1.37	42,688	396223.1	4566599.61	0	1.30	0.70	Uncorrected	Pro 6H	5/11/2017 0:00	11:23:40am		Sensor	FSS HOTSPOT 2.SSF
SU 4	1.27	42,289	396222.53	4566599.87	0	1.30	0.70	Uncorrected	Pro 6H	5/11/2017 0:00	11:23:41am		Sensor	FSS HOTSPOT 2.SSF
SU 4	1.31	42,440	396221.87	4566600.12	0	1.30	0.70	Uncorrected	Pro 6H	5/11/2017 0:00	11:23:42am		Sensor	FSS HOTSPOT 2.SSF
SU 4	1.43	42,900	396221.37	4566600.41	0	1.30	0.70	Uncorrected	Pro 6H	5/11/2017 0:00	11:23:43am		Sensor	FSS HOTSPOT 2.SSF
SU 4	1.28	42,333	396220.63	4566600.69	0	1.30	0.70	Uncorrected	Pro 6H	5/11/2017 0:00	11:23:44am		Sensor	FSS HOTSPOT 2.SSF
SU 4	1.42	42,870	396219.9	4566600.87	0	1.30	0.70	Uncorrected	Pro 6H	5/11/2017 0:00	11:23:45am		Sensor	FSS HOTSPOT 2.SSF
SU 4	0.68	40,044	396219.01	4566601.27	0	1.30	0.70	Uncorrected	Pro 6H	5/11/2017 0:00	11:23:46am		Sensor	FSS HOTSPOT 2.SSF
SU 4	0.58	39,663	396218.26	4566601.55	0	1.30	0.70	Uncorrected	Pro 6H	5/11/2017 0:00	11:23:47am		Sensor	FSS HOTSPOT 2.SSF
SU 4	0.59	39,701	396217.48	4566601.9	0	1.30	0.70	Uncorrected	Pro 6H	5/11/2017 0:00	11:23:48am		Sensor	FSS HOTSPOT 2.SSF
SU 4	0.71	40,152	396216.77	4566602.03	0	1.30	0.70	Uncorrected	Pro 6H	5/11/2017 0:00	11:23:49am		Sensor	FSS HOTSPOT 2.SSF
SU 4	0.91	40,945	396216.06	4566602.46	0	1.30	0.70	Uncorrected	Pro 6H	5/11/2017 0:00	11:23:50am		Sensor	FSS HOTSPOT 2.SSF
SU 4	0.84	40,664	396215.33	4566602.63	0	1.30	0.70	Uncorrected	Pro 6H	5/11/2017 0:00	11:23:51am		Sensor	FSS HOTSPOT 2.SSF
SU 4	1.03	41,398	396214.65	4566603.06	0	1.30	0.70	Uncorrected	Pro 6H	5/11/2017 0:00	11:23:52am		Sensor	FSS HOTSPOT 2.SSF
SU 4	0.74	40,274	396213.89	4566603.18	0	1.30	0.70	Uncorrected	Pro 6H	5/11/2017 0:00	11:23:53am		Sensor	FSS HOTSPOT 2.SSF
SU 4	0.81	40,549	396213.09	4566603.56	0	1.30	0.70	Uncorrected	Pro 6H	5/11/2017 0:00	11:23:54am		Sensor	FSS HOTSPOT 2.SSF
SU 4	0.46	39,226	396212.28	4566603.65	0	1.30	0.70	Uncorrected	Pro 6H	5/11/2017 0:00	11:23:55am		Sensor	FSS HOTSPOT 2.SSF
SU 4	0.36	38,827	396211.42	4566603.91	0	1.30	0.70	Uncorrected	Pro 6H	5/11/2017 0:00	11:23:56am		Sensor	FSS HOTSPOT 2.SSF
SU 4	0.66	39,967	396210.7	4566604.01	0	1.30	0.70	Uncorrected	Pro 6H	5/11/2017 0:00	11:23:57am		Sensor	FSS HOTSPOT 2.SSF
SU 4	0.51	39,416	396209.9	4566604.29	0	1.30	0.70	Uncorrected	Pro 6H	5/11/2017 0:00	11:23:58am		Sensor	FSS HOTSPOT 2.SSF

SU	Z-Score	CPM	Easting	Northing	MSL	PDOP	HDOP	CorrType	RcvrType	GPS_Date	GPS_Time	Update	FeatName	Datafile
SU 4	0.47	39,249	396209.2	4566604.46	0	1.30	0.70	Uncorrected	Pro 6H	5/11/2017 0:00	11:23:59am		Sensor	FSS HOTSPOT 2.SSF
SU 4	0.35	38,795	396208.42	4566604.74	0	1.30	0.70	Uncorrected	Pro 6H	5/11/2017 0:00	11:24:00am		Sensor	FSS HOTSPOT 2.SSF
SU 4	0.67	40,009	396207.73	4566604.88	0	1.30	0.70	Uncorrected	Pro 6H	5/11/2017 0:00	11:24:01am		Sensor	FSS HOTSPOT 2.SSF
SU 4	0.56	39,598	396206.97	4566605.08	0	1.30	0.70	Uncorrected	Pro 6H	5/11/2017 0:00	11:24:02am		Sensor	FSS HOTSPOT 2.SSF
SU 4	0.63	39,846	396206.24	4566605.2	0	1.30	0.70	Uncorrected	Pro 6H	5/11/2017 0:00	11:24:03am		Sensor	FSS HOTSPOT 2.SSF
SU 4	0.79	40,481	396205.5	4566605.45	0	1.30	0.70	Uncorrected	Pro 6H	5/11/2017 0:00	11:24:04am		Sensor	FSS HOTSPOT 2.SSF
SU 4	1.09	41,618	396204.57	4566605.61	0	1.30	0.70	Uncorrected	Pro 6H	5/11/2017 0:00	11:24:05am		Sensor	FSS HOTSPOT 2.SSF
SU 4	0.95	41,087	396204.77	4566605.67	0	1.30	0.70	Uncorrected	Pro 6H	5/11/2017 0:00	11:24:06am		Sensor	FSS HOTSPOT 2.SSF
SU 4	0.91	40,931	396205.3	4566605.58	0	1.30	0.70	Uncorrected	Pro 6H	5/11/2017 0:00	11:24:07am		Sensor	FSS HOTSPOT 2.SSF
SU 4	1.19	42,014	396205.78	4566605.98	0	1.30	0.70	Uncorrected	Pro 6H	5/11/2017 0:00	11:24:08am		Sensor	FSS HOTSPOT 2.SSF
SU 4	0.9	40,897	396205.75	4566605.74	0	1.30	0.70	Uncorrected	Pro 6H	5/11/2017 0:00	11:24:09am		Sensor	FSS HOTSPOT 2.SSF
SU 4	0.66	39,970	396206.33	4566605.47	0	1.30	0.70	Uncorrected	Pro 6H	5/11/2017 0:00	11:24:10am		Sensor	FSS HOTSPOT 2.SSF
SU 4	0.7	40,123	396206.92	4566605.36	0	1.30	0.70	Uncorrected	Pro 6H	5/11/2017 0:00	11:24:11am		Sensor	FSS HOTSPOT 2.SSF
SU 4	0.65	39,946	396207.66	4566605.1	0	1.30	0.70	Uncorrected	Pro 6H	5/11/2017 0:00	11:24:12am		Sensor	FSS HOTSPOT 2.SSF
SU 4	0.78	40,447	396208.25	4566604.93	0	1.30	0.70	Uncorrected	Pro 6H	5/11/2017 0:00	11:24:13am		Sensor	FSS HOTSPOT 2.SSF
SU 4	0.49	39,334	396209.12	4566604.71	0	1.30	0.70	Uncorrected	Pro 6H	5/11/2017 0:00	11:24:14am		Sensor	FSS HOTSPOT 2.SSF
SU 4	0.34	38,745	396209.84	4566604.61	0	1.30	0.70	Uncorrected	Pro 6H	5/11/2017 0:00	11:24:15am		Sensor	FSS HOTSPOT 2.SSF
SU 4	0.63	39,862	396210.58	4566604.5	0	1.30	0.70	Uncorrected	Pro 6H	5/11/2017 0:00	11:24:16am		Sensor	FSS HOTSPOT 2.SSF
SU 4	0.39	38,944	396211.22	4566604.19	0	1.30	0.70	Uncorrected	Pro 6H	5/11/2017 0:00	11:24:17am		Sensor	FSS HOTSPOT 2.SSF
SU 4	0.42	39,044	396212.11	4566604	0	1.30	0.70	Uncorrected	Pro 6H	5/11/2017 0:00	11:24:18am		Sensor	FSS HOTSPOT 2.SSF
SU 4	0.22	38,297	396212.72	4566603.63	0	1.30	0.70	Uncorrected	Pro 6H	5/11/2017 0:00	11:24:19am		Sensor	FSS HOTSPOT 2.SSF
SU 4	0.49	39,339	396213.52	4566603.59	0	1.30	0.70	Uncorrected	Pro 6H	5/11/2017 0:00	11:24:20am		Sensor	FSS HOTSPOT 2.SSF
SU 4	0.05	37,661	396214.23	4566603.28	0	1.30	0.70	Uncorrected	Pro 6H	5/11/2017 0:00	11:24:21am		Sensor	FSS HOTSPOT 2.SSF
SU 4	0.13	37,946	396215.03	4566603.21	0	1.30	0.70	Uncorrected	Pro 6H	5/11/2017 0:00	11:24:22am		Sensor	FSS HOTSPOT 2.SSF
SU 4	0.47	39,232	396215.74	4566602.88	0	1.30	0.70	Uncorrected	Pro 6H	5/11/2017 0:00	11:24:23am		Sensor	FSS HOTSPOT 2.SSF
SU 4	0.58	39,648	396216.51	4566602.78	0	1.30	0.70	Uncorrected	Pro 6H	5/11/2017 0:00	11:24:24am		Sensor	FSS HOTSPOT 2.SSF
SU 4	0.78	40,437	396217.24	4566602.44	0	1.30	0.70	Uncorrected	Pro 6H	5/11/2017 0:00	11:24:25am		Sensor	FSS HOTSPOT 2.SSF
SU 4	0.62	39,801	396218.05	4566602.34	0	1.30	0.70	Uncorrected	Pro 6H	5/11/2017 0:00	11:24:26am		Sensor	FSS HOTSPOT 2.SSF
SU 4	0.8	40,493	396218.77	4566602.13	0	1.30	0.70	Uncorrected	Pro 6H	5/11/2017 0:00	11:24:27am		Sensor	FSS HOTSPOT 2.SSF
SU 4	0.61	39,765	396219.63	4566601.97	0	1.30	0.70	Uncorrected	Pro 6H	5/11/2017 0:00	11:24:28am		Sensor	FSS HOTSPOT 2.SSF
SU 4	0.65	39,925	396220.35	4566601.65	0	1.30	0.70	Uncorrected	Pro 6H	5/11/2017 0:00	11:24:29am		Sensor	FSS HOTSPOT 2.SSF
SU 4	1	41,268	396221.22	4566601.56	0	1.30	0.70	Uncorrected	Pro 6H	5/11/2017 0:00	11:24:30am		Sensor	FSS HOTSPOT 2.SSF
SU 4	1.05	41,460	396221.92	4566601.31	0	1.30	0.70	Uncorrected	Pro 6H	5/11/2017 0:00	11:24:31am		Sensor	FSS HOTSPOT 2.SSF
SU 4	1.29	42,371	396222.73	4566601.05	0	1.30	0.70	Uncorrected	Pro 6H	5/11/2017 0:00	11:24:32am		Sensor	FSS HOTSPOT 2.SSF
SU 4	1.21	42,089	396223.36	4566600.95	0	1.30	0.70	Uncorrected	Pro 6H	5/11/2017 0:00	11:24:33am		Sensor	FSS HOTSPOT 2.SSF
SU 4	0.95	41,090	396224	4566600.57	0	1.30	0.70	Uncorrected	Pro 6H	5/11/2017 0:00	11:24:34am		Sensor	FSS HOTSPOT 2.SSF
SU 4	0.94	41,045	396224.36	4566600.16	0	1.30	0.70	Uncorrected	Pro 6H	5/11/2017 0:00	11:24:35am		Sensor	FSS HOTSPOT 2.SSF
SU 4	1.14	41,808	396224.33	4566600.58	0	1.30	0.70	Uncorrected	Pro 6H	5/11/2017 0:00	11:24:36am		Sensor	FSS HOTSPOT 2.SSF
SU 4	1.51	43,212	396224.36	4566600.95	0	1.30	0.70	Uncorrected	Pro 6H	5/11/2017 0:00	11:24:37am		Sensor	FSS HOTSPOT 2.SSF
SU 4	1.5	43,192	396224.27	4566600.68	0	1.30	0.70	Uncorrected	Pro 6H	5/11/2017 0:00	11:24:38am		Sensor	FSS HOTSPOT 2.SSF
SU 4	1.56	43,398	396223.84	4566600.75	0	1.30	0.70	Uncorrected	Pro 6H	5/11/2017 0:00	11:24:39am		Sensor	FSS HOTSPOT 2.SSF
SU 4	1.27	42,298	396223.28	4566601.13	0	1.30	0.70	Uncorrected	Pro 6H	5/11/2017 0:00	11:24:40am		Sensor	FSS HOTSPOT 2.SSF
SU 4	1.2	42,025	396222.69	4566601.13	0	1.30	0.70	Uncorrected	Pro 6H	5/11/2017 0:00	11:24:41am		Sensor	FSS HOTSPOT 2.SSF
SU 4	1.35	42,592	396221.91	4566601.47	0	1.30	0.70	Uncorrected	Pro 6H	5/11/2017 0:00	11:24:42am		Sensor	FSS HOTSPOT 2.SSF
SU 4	1.08	41,560	396221.19	4566601.63	0	1.30	0.70	Uncorrected	Pro 6H	5/11/2017 0:00	11:24:43am		Sensor	FSS HOTSPOT 2.SSF
SU 4	0.76	40,342	396220.45	4566601.99	0	1.30	0.70	Uncorrected	Pro 6H	5/11/2017 0:00	11:24:44am		Sensor	FSS HOTSPOT 2.SSF
SU 4	1.02	41,345	396219.74	4566602.18	0	1.30	0.70	Uncorrected	Pro 6H	5/11/2017 0:00	11:24:45am		Sensor	FSS HOTSPOT 2.SSF
SU 4	0.84	40,664	396218.72	4566602.6	0	1.30	0.70	Uncorrected	Pro 6H	5/11/2017 0:00	11:24:46am		Sensor	FSS HOTSPOT 2.SSF
SU 4	0.54	39,531	396217.9	4566602.94	0	1.30	0.70	Uncorrected	Pro 6H	5/11/2017 0:00	11:24:47am		Sensor	FSS HOTSPOT 2.SSF
SU 4	0.83	40,633	396217.03	4566603.21	0	1.30	0.70	Uncorrected	Pro 6H	5/11/2017 0:00	11:24:48am		Sensor	FSS HOTSPOT 2.SSF
SU 4	1.07	41,539	396216.31	4566603.42	0	1.30	0.70	Uncorrected	Pro 6H	5/11/2017 0:00	11:24:49am		Sensor	FSS HOTSPOT 2.SSF
SU 4	0.89	40,855	396215.6	4566603.56	0	1.30	0.70	Uncorrected	Pro 6H	5/11/2017 0:00	11:24:50am		Sensor	FSS HOTSPOT 2.SSF

SU	Z-Score	CPM	Easting	Northing	MSL	PDOP	HDOP	CorrType	RcvrType	GPS_Date	GPS_Time	Update	FeatName	Datafile
SU 4	0.87	40,763	396214.95	4566603.84	0	1.30	0.70	Uncorrected	Pro 6H	5/11/2017 0:00	11:24:51am		Sensor	FSS HOTSPOT 2.SSF
SU 4	0.49	39,332	396214.18	4566603.96	0	1.30	0.70	Uncorrected	Pro 6H	5/11/2017 0:00	11:24:52am		Sensor	FSS HOTSPOT 2.SSF
SU 4	0.23	38,324	396213.51	4566604.34	0	1.30	0.70	Uncorrected	Pro 6H	5/11/2017 0:00	11:24:53am		Sensor	FSS HOTSPOT 2.SSF
SU 4	0.57	39,647	396212.66	4566604.48	0	1.30	0.70	Uncorrected	Pro 6H	5/11/2017 0:00	11:24:54am		Sensor	FSS HOTSPOT 2.SSF
SU 4	0.77	40,376	396211.93	4566604.8	0	1.30	0.70	Uncorrected	Pro 6H	5/11/2017 0:00	11:24:55am		Sensor	FSS HOTSPOT 2.SSF
SU 4	0.77	40,404	396211.14	4566604.91	0	1.30	0.70	Uncorrected	Pro 6H	5/11/2017 0:00	11:24:56am		Sensor	FSS HOTSPOT 2.SSF
SU 4	0.72	40,187	396210.47	4566605.16	0	1.30	0.70	Uncorrected	Pro 6H	5/11/2017 0:00	11:24:57am		Sensor	FSS HOTSPOT 2.SSF
SU 4	0.72	40,192	396209.56	4566605.34	0	1.30	0.70	Uncorrected	Pro 6H	5/11/2017 0:00	11:24:58am		Sensor	FSS HOTSPOT 2.SSF
SU 4	0.62	39,828	396208.76	4566605.61	0	1.30	0.70	Uncorrected	Pro 6H	5/11/2017 0:00	11:24:59am		Sensor	FSS HOTSPOT 2.SSF
SU 4	0.9	40,891	396207.92	4566605.87	0	1.30	0.70	Uncorrected	Pro 6H	5/11/2017 0:00	11:25:00am		Sensor	FSS HOTSPOT 2.SSF
SU 4	0.94	41,053	396207.28	4566605.93	0	1.30	0.70	Uncorrected	Pro 6H	5/11/2017 0:00	11:25:01am		Sensor	FSS HOTSPOT 2.SSF
SU 4	1.06	41,482	396206.72	4566606.11	0	1.30	0.70	Uncorrected	Pro 6H	5/11/2017 0:00	11:25:02am		Sensor	FSS HOTSPOT 2.SSF
SU 4	0.93	41,011	396206.18	4566606.19	0	1.30	0.70	Uncorrected	Pro 6H	5/11/2017 0:00	11:25:03am		Sensor	FSS HOTSPOT 2.SSF
SU 4	0.99	41,226	396206.39	4566606.25	0	1.30	0.70	Uncorrected	Pro 6H	5/11/2017 0:00	11:25:04am		Sensor	FSS HOTSPOT 2.SSF
SU 4	0.88	40,822	396206.73	4566606.09	0	1.30	0.70	Uncorrected	Pro 6H	5/11/2017 0:00	11:25:05am		Sensor	FSS HOTSPOT 2.SSF
SU 4	1.21	42,072	396207.62	4566606.42	0	1.30	0.70	Uncorrected	Pro 6H	5/11/2017 0:00	11:25:06am		Sensor	FSS HOTSPOT 2.SSF
SU 4	1.02	41,358	396207.69	4566606.28	0	1.30	0.70	Uncorrected	Pro 6H	5/11/2017 0:00	11:25:07am		Sensor	FSS HOTSPOT 2.SSF
SU 4	0.96	41,121	396207.99	4566605.96	0	1.30	0.70	Uncorrected	Pro 6H	5/11/2017 0:00	11:25:08am		Sensor	FSS HOTSPOT 2.SSF
SU 4	0.82	40,598	396208.92	4566605.92	0	1.30	0.70	Uncorrected	Pro 6H	5/11/2017 0:00	11:25:09am		Sensor	FSS HOTSPOT 2.SSF
SU 4	0.54	39,516	396209.72	4566605.69	0	1.30	0.70	Uncorrected	Pro 6H	5/11/2017 0:00	11:25:10am		Sensor	FSS HOTSPOT 2.SSF
SU 4	0.81	40,528	396210.44	4566605.47	0	1.30	0.70	Uncorrected	Pro 6H	5/11/2017 0:00	11:25:11am		Sensor	FSS HOTSPOT 2.SSF
SU 4	0.91	40,939	396211.25	4566605.29	0	1.30	0.70	Uncorrected	Pro 6H	5/11/2017 0:00	11:25:12am		Sensor	FSS HOTSPOT 2.SSF
SU 4	0.97	41,141	396211.9	4566605.02	0	1.30	0.70	Uncorrected	Pro 6H	5/11/2017 0:00	11:25:13am		Sensor	FSS HOTSPOT 2.SSF
SU 4	0.8	40,489	396212.68	4566604.84	0	1.30	0.70	Uncorrected	Pro 6H	5/11/2017 0:00	11:25:14am		Sensor	FSS HOTSPOT 2.SSF
SU 4	0.73	40,227	396213.37	4566604.56	0	1.30	0.70	Uncorrected	Pro 6H	5/11/2017 0:00	11:25:15am		Sensor	FSS HOTSPOT 2.SSF
SU 4	0.58	39,675	396214.32	4566604.44	0	1.30	0.70	Uncorrected	Pro 6H	5/11/2017 0:00	11:25:16am		Sensor	FSS HOTSPOT 2.SSF
SU 4	0.8	40,490	396214.97	4566604.17	0	1.30	0.70	Uncorrected	Pro 6H	5/11/2017 0:00	11:25:17am		Sensor	FSS HOTSPOT 2.SSF
SU 4	0.92	40,978	396215.77	4566604.21	0	1.30	0.70	Uncorrected	Pro 6H	5/11/2017 0:00	11:25:18am		Sensor	FSS HOTSPOT 2.SSF
SU 4	0.69	40,105	396216.44	4566604.02	0	1.30	0.70	Uncorrected	Pro 6H	5/11/2017 0:00	11:25:19am		Sensor	FSS HOTSPOT 2.SSF
SU 4	0.87	40,776	396217.21	4566603.91	0	1.30	0.70	Uncorrected	Pro 6H	5/11/2017 0:00	11:25:20am		Sensor	FSS HOTSPOT 2.SSF
SU 4	0.86	40,727	396217.84	4566603.73	0	1.30	0.70	Uncorrected	Pro 6H	5/11/2017 0:00	11:25:21am		Sensor	FSS HOTSPOT 2.SSF
SU 4	0.8	40,518	396218.71	4566603.54	0	1.30	0.70	Uncorrected	Pro 6H	5/11/2017 0:00	11:25:22am		Sensor	FSS HOTSPOT 2.SSF
SU 4	0.65	39,937	396219.48	4566603.42	0	1.30	0.70	Uncorrected	Pro 6H	5/11/2017 0:00	11:25:23am		Sensor	FSS HOTSPOT 2.SSF
SU 4	0.93	41,012	396220.33	4566603.13	0	1.30	0.70	Uncorrected	Pro 6H	5/11/2017 0:00	11:25:24am		Sensor	FSS HOTSPOT 2.SSF
SU 4	0.89	40,867	396220.95	4566603.05	0	1.30	0.70	Uncorrected	Pro 6H	5/11/2017 0:00	11:25:25am		Sensor	FSS HOTSPOT 2.SSF
SU 4	0.89	40,860	396221.79	4566602.8	0	1.30	0.70	Uncorrected	Pro 6H	5/11/2017 0:00	11:25:26am		Sensor	FSS HOTSPOT 2.SSF
SU 4	0.98	41,175	396222.5	4566602.76	0	1.30	0.70	Uncorrected	Pro 6H	5/11/2017 0:00	11:25:27am		Sensor	FSS HOTSPOT 2.SSF
SU 4	1.05	41,453	396223.27	4566602.52	0	1.30	0.70	Uncorrected	Pro 6H	5/11/2017 0:00	11:25:28am		Sensor	FSS HOTSPOT 2.SSF
SU 4	1	41,272	396223.9	4566602.54	0	1.30	0.70	Uncorrected	Pro 6H	5/11/2017 0:00	11:25:29am		Sensor	FSS HOTSPOT 2.SSF
SU 4	1.15	41,860	396224.44	4566602.03	0	1.30	0.70	Uncorrected	Pro 6H	5/11/2017 0:00	11:25:30am		Sensor	FSS HOTSPOT 2.SSF
SU 4	0.98	41,209	396224.5	4566601.61	0	1.30	0.70	Uncorrected	Pro 6H	5/11/2017 0:00	11:25:31am		Sensor	FSS HOTSPOT 2.SSF
SU 4	0.73	40,250	396224.67	4566602.24	0	1.30	0.70	Uncorrected	Pro 6H	5/11/2017 0:00	11:25:32am		Sensor	FSS HOTSPOT 2.SSF
SU 4	1.4	42,800	396224.71	4566602.25	0	1.30	0.70	Uncorrected	Pro 6H	5/11/2017 0:00	11:25:33am		Sensor	FSS HOTSPOT 2.SSF
SU 4	1.36	42,637	396224.28	4566602.27	0	1.30	0.70	Uncorrected	Pro 6H	5/11/2017 0:00	11:25:34am		Sensor	FSS HOTSPOT 2.SSF
SU 4	1.26	42,268	396223.69	4566602.58	0	1.30	0.70	Uncorrected	Pro 6H	5/11/2017 0:00	11:25:35am		Sensor	FSS HOTSPOT 2.SSF
SU 4	1.21	42,068	396222.95	4566602.66	0	1.30	0.70	Uncorrected	Pro 6H	5/11/2017 0:00	11:25:36am		Sensor	FSS HOTSPOT 2.SSF
SU 4	1.44	42,946	396222.33	4566602.93	0	1.30	0.70	Uncorrected	Pro 6H	5/11/2017 0:00	11:25:37am		Sensor	FSS HOTSPOT 2.SSF
SU 4	1.34	42,562	396221.43	4566603.08	0	1.30	0.70	Uncorrected	Pro 6H	5/11/2017 0:00	11:25:38am		Sensor	FSS HOTSPOT 2.SSF
SU 4	1.04	41,431	396220.87	4566603.27	0	1.30	0.70	Uncorrected	Pro 6H	5/11/2017 0:00	11:25:39am		Sensor	FSS HOTSPOT 2.SSF
SU 4	0.95	41,095	396220.04	4566603.43	0	1.30	0.70	Uncorrected	Pro 6H	5/11/2017 0:00	11:25:40am		Sensor	FSS HOTSPOT 2.SSF
SU 4	0.95	41,071	396219.24	4566603.67	0	1.30	0.70	Uncorrected	Pro 6H	5/11/2017 0:00	11:25:41am		Sensor	FSS HOTSPOT 2.SSF
SU 4	0.67	39,992	396218.26	4566603.92	0	1.30	0.70	Uncorrected	Pro 6H	5/11/2017 0:00	11:25:42am		Sensor	FSS HOTSPOT 2.SSF

SU	Z-Score	CPM	Easting	Northing	MSL	PDOP	HDOP	CorrType	RcvrType	GPS_Date	GPS_Time	Update	FeatName	Datafile
SU 4	0.64	39,880	396217.54	4566604.27	0	1.30	0.70	Uncorrected	Pro 6H	5/11/2017 0:00	11:25:43am		Sensor	FSS HOTSPOT 2.SSF
SU 4	0.68	40,050	396216.64	4566604.55	0	1.30	0.70	Uncorrected	Pro 6H	5/11/2017 0:00	11:25:44am		Sensor	FSS HOTSPOT 2.SSF
SU 4	0.61	39,785	396215.84	4566604.77	0	1.30	0.70	Uncorrected	Pro 6H	5/11/2017 0:00	11:25:45am		Sensor	FSS HOTSPOT 2.SSF
SU 4	0.64	39,892	396215.02	4566605.12	0	1.30	0.70	Uncorrected	Pro 6H	5/11/2017 0:00	11:25:46am		Sensor	FSS HOTSPOT 2.SSF
SU 4	0.32	38,677	396214.22	4566605.24	0	1.30	0.70	Uncorrected	Pro 6H	5/11/2017 0:00	11:25:47am		Sensor	FSS HOTSPOT 2.SSF
SU 4	0.07	37,723	396213.24	4566605.59	0	1.30	0.70	Uncorrected	Pro 6H	5/11/2017 0:00	11:25:48am		Sensor	FSS HOTSPOT 2.SSF
SU 4	0.21	38,252	396212.56	4566605.72	0	1.30	0.70	Uncorrected	Pro 6H	5/11/2017 0:00	11:25:49am		Sensor	FSS HOTSPOT 2.SSF
SU 4	0.44	39,114	396211.85	4566606.04	0	1.30	0.70	Uncorrected	Pro 6H	5/11/2017 0:00	11:25:50am		Sensor	FSS HOTSPOT 2.SSF
SU 4	0.45	39,161	396211.15	4566605.99	0	1.30	0.70	Uncorrected	Pro 6H	5/11/2017 0:00	11:25:51am		Sensor	FSS HOTSPOT 2.SSF
SU 4	0.17	38,093	396210.37	4566606.21	0	1.30	0.70	Uncorrected	Pro 6H	5/11/2017 0:00	11:25:52am		Sensor	FSS HOTSPOT 2.SSF
SU 4	0.37	38,872	396209.59	4566606.29	0	1.30	0.70	Uncorrected	Pro 6H	5/11/2017 0:00	11:25:53am		Sensor	FSS HOTSPOT 2.SSF
SU 4	0.43	39,078	396208.97	4566606.52	0	1.30	0.70	Uncorrected	Pro 6H	5/11/2017 0:00	11:25:54am		Sensor	FSS HOTSPOT 2.SSF
SU 4	0.72	40,214	396208.36	4566606.66	0	1.30	0.70	Uncorrected	Pro 6H	5/11/2017 0:00	11:25:55am		Sensor	FSS HOTSPOT 2.SSF
SU 4	0.87	40,777	396209.07	4566606.85	0	1.30	0.70	Uncorrected	Pro 6H	5/11/2017 0:00	11:25:56am		Sensor	FSS HOTSPOT 2.SSF
SU 4	0.83	40,630	396209.87	4566607.13	0	1.30	0.70	Uncorrected	Pro 6H	5/11/2017 0:00	11:25:57am		Sensor	FSS HOTSPOT 2.SSF
SU 4	1.36	42,647	396210.27	4566606.69	0	1.30	0.70	Uncorrected	Pro 6H	5/11/2017 0:00	11:25:58am		Sensor	FSS HOTSPOT 2.SSF
SU 4	0.87	40,773	396211.03	4566606.76	0	1.30	0.70	Uncorrected	Pro 6H	5/11/2017 0:00	11:25:59am		Sensor	FSS HOTSPOT 2.SSF
SU 4	0.69	40,072	396211.72	4566606.56	0	1.30	0.70	Uncorrected	Pro 6H	5/11/2017 0:00	11:26:00am		Sensor	FSS HOTSPOT 2.SSF
SU 4	0.92	40,983	396212.41	4566606.65	0	1.30	0.70	Uncorrected	Pro 6H	5/11/2017 0:00	11:26:01am		Sensor	FSS HOTSPOT 2.SSF
SU 4	0.81	40,535	396213.23	4566606.38	0	1.30	0.70	Uncorrected	Pro 6H	5/11/2017 0:00	11:26:02am		Sensor	FSS HOTSPOT 2.SSF
SU 4	0.5	39,361	396214.04	4566606.34	0	1.30	0.70	Uncorrected	Pro 6H	5/11/2017 0:00	11:26:03am		Sensor	FSS HOTSPOT 2.SSF
SU 4	0.46	39,195	396214.86	4566605.99	0	1.30	0.70	Uncorrected	Pro 6H	5/11/2017 0:00	11:26:04am		Sensor	FSS HOTSPOT 2.SSF
SU 4	0.91	40,932	396215.6	4566605.91	0	1.30	0.70	Uncorrected	Pro 6H	5/11/2017 0:00	11:26:05am		Sensor	FSS HOTSPOT 2.SSF
SU 4	0.79	40,477	396216.31	4566605.56	0	1.30	0.70	Uncorrected	Pro 6H	5/11/2017 0:00	11:26:06am		Sensor	FSS HOTSPOT 2.SSF
SU 4	1.05	41,473	396217.03	4566605.5	0	1.30	0.70	Uncorrected	Pro 6H	5/11/2017 0:00	11:26:07am		Sensor	FSS HOTSPOT 2.SSF
SU 4	1.15	41,831	396217.92	4566605.27	0	1.30	0.70	Uncorrected	Pro 6H	5/11/2017 0:00	11:26:08am		Sensor	FSS HOTSPOT 2.SSF
SU 4	1.02	41,350	396218.63	4566605.19	0	1.30	0.70	Uncorrected	Pro 6H	5/11/2017 0:00	11:26:09am		Sensor	FSS HOTSPOT 2.SSF
SU 4	0.93	41,019	396219.31	4566604.93	0	1.30	0.70	Uncorrected	Pro 6H	5/11/2017 0:00	11:26:10am		Sensor	FSS HOTSPOT 2.SSF
SU 4	0.8	40,496	396219.99	4566604.85	0	1.30	0.70	Uncorrected	Pro 6H	5/11/2017 0:00	11:26:11am		Sensor	FSS HOTSPOT 2.SSF
SU 4	0.88	40,824	396220.69	4566604.57	0	1.30	0.70	Uncorrected	Pro 6H	5/11/2017 0:00	11:26:12am		Sensor	FSS HOTSPOT 2.SSF
SU 4	0.85	40,693	396221.45	4566604.47	0	1.30	0.70	Uncorrected	Pro 6H	5/11/2017 0:00	11:26:13am		Sensor	FSS HOTSPOT 2.SSF
SU 4	0.86	40,747	396222.32	4566604.2	0	1.30	0.70	Uncorrected	Pro 6H	5/11/2017 0:00	11:26:14am		Sensor	FSS HOTSPOT 2.SSF
SU 4	1.4	42,788	396222.99	4566604.06	0	1.30	0.70	Uncorrected	Pro 6H	5/11/2017 0:00	11:26:15am		Sensor	FSS HOTSPOT 2.SSF
SU 4	1.27	42,315	396223.75	4566603.83	0	1.30	0.70	Uncorrected	Pro 6H	5/11/2017 0:00	11:26:16am		Sensor	FSS HOTSPOT 2.SSF
SU 4	1.05	41,442	396224.38	4566603.68	0	1.30	0.70	Uncorrected	Pro 6H	5/11/2017 0:00	11:26:17am		Sensor	FSS HOTSPOT 2.SSF
SU 4	1.4	42,796	396224.88	4566603.43	0	1.30	0.70	Uncorrected	Pro 6H	5/11/2017 0:00	11:26:18am		Sensor	FSS HOTSPOT 2.SSF
SU 4	1.37	42,665	396225.01	4566603.35	0	1.30	0.70	Uncorrected	Pro 6H	5/11/2017 0:00	11:26:19am		Sensor	FSS HOTSPOT 2.SSF
SU 4	0.86	40,724	396225.09	4566603.79	0	1.30	0.70	Uncorrected	Pro 6H	5/11/2017 0:00	11:26:20am		Sensor	FSS HOTSPOT 2.SSF
SU 4	1.11	41,687	396225.06	4566603.91	0	1.30	0.70	Uncorrected	Pro 6H	5/11/2017 0:00	11:26:21am		Sensor	FSS HOTSPOT 2.SSF
SU 4	1.24	42,169	396224.68	4566603.98	0	1.30	0.70	Uncorrected	Pro 6H	5/11/2017 0:00	11:26:22am		Sensor	FSS HOTSPOT 2.SSF
SU 4	1.61	43,587	396224.09	4566604.27	0	1.30	0.70	Uncorrected	Pro 6H	5/11/2017 0:00	11:26:23am		Sensor	FSS HOTSPOT 2.SSF
SU 4	1.25	42,210	396223.23	4566604.42	0	1.30	0.70	Uncorrected	Pro 6H	5/11/2017 0:00	11:26:24am		Sensor	FSS HOTSPOT 2.SSF
SU 4	0.74	40,296	396222.6	4566604.58	0	1.30	0.70	Uncorrected	Pro 6H	5/11/2017 0:00	11:26:25am		Sensor	FSS HOTSPOT 2.SSF
SU 4	0.6	39,751	396221.78	4566604.54	0	1.30	0.70	Uncorrected	Pro 6H	5/11/2017 0:00	11:26:26am		Sensor	FSS HOTSPOT 2.SSF
SU 4	0.6	39,745	396221.13	4566604.75	0	1.30	0.70	Uncorrected	Pro 6H	5/11/2017 0:00	11:26:27am		Sensor	FSS HOTSPOT 2.SSF
SU 4	1.04	41,406	396220.26	4566604.88	0	1.30	0.70	Uncorrected	Pro 6H	5/11/2017 0:00	11:26:28am		Sensor	FSS HOTSPOT 2.SSF
SU 4	1.18	41,966	396219.66	4566605.17	0	1.30	0.70	Uncorrected	Pro 6H	5/11/2017 0:00	11:26:29am		Sensor	FSS HOTSPOT 2.SSF
SU 4	1.12	41,741	396218.87	4566605.31	0	1.30	0.70	Uncorrected	Pro 6H	5/11/2017 0:00	11:26:30am		Sensor	FSS HOTSPOT 2.SSF
SU 4	1.1	41,644	396218.13	4566605.63	0	1.30	0.70	Uncorrected	Pro 6H	5/11/2017 0:00	11:26:31am		Sensor	FSS HOTSPOT 2.SSF
SU 4	1.18	41,950	396217.29	4566605.73	0	1.30	0.70	Uncorrected	Pro 6H	5/11/2017 0:00	11:26:32am		Sensor	FSS HOTSPOT 2.SSF
SU 4	0.78	40,419	396216.51	4566605.95	0	1.30	0.70	Uncorrected	Pro 6H	5/11/2017 0:00	11:26:33am		Sensor	FSS HOTSPOT 2.SSF
SU 4	0.83	40,616	396215.69	4566606.03	0	1.30	0.70	Uncorrected	Pro 6H	5/11/2017 0:00	11:26:34am		Sensor	FSS HOTSPOT 2.SSF

SU	Z-Score	CPM	Easting	Northing	MSL	PDOP	HDOP	CorrType	RcvrType	GPS_Date	GPS_Time	Update	FeatName	Datafile
SU 4	1.04	41,431	396215.06	4566606.3	0	1.30	0.70	Uncorrected	Pro 6H	5/11/2017 0:00	11:26:35am		Sensor	FSS HOTSPOT 2.SSF
SU 4	0.96	41,132	396214.25	4566606.54	0	1.30	0.70	Uncorrected	Pro 6H	5/11/2017 0:00	11:26:36am		Sensor	FSS HOTSPOT 2.SSF
SU 4	0.86	40,717	396213.57	4566606.72	0	1.30	0.70	Uncorrected	Pro 6H	5/11/2017 0:00	11:26:37am		Sensor	FSS HOTSPOT 2.SSF
SU 4	0.71	40,161	396212.78	4566607	0	1.30	0.70	Uncorrected	Pro 6H	5/11/2017 0:00	11:26:38am		Sensor	FSS HOTSPOT 2.SSF
SU 4	0.89	40,838	396212.13	4566607.04	0	1.30	0.70	Uncorrected	Pro 6H	5/11/2017 0:00	11:26:39am		Sensor	FSS HOTSPOT 2.SSF
SU 4	1.15	41,841	396211.22	4566607.05	0	1.30	0.70	Uncorrected	Pro 6H	5/11/2017 0:00	11:26:40am		Sensor	FSS HOTSPOT 2.SSF
SU 4	0.76	40,358	396210.5	4566606.99	0	1.30	0.70	Uncorrected	Pro 6H	5/11/2017 0:00	11:26:41am		Sensor	FSS HOTSPOT 2.SSF
SU 4	0.92	40,971	396210.51	4566607.13	0	1.30	0.70	Uncorrected	Pro 6H	5/11/2017 0:00	11:26:42am		Sensor	FSS HOTSPOT 2.SSF
SU 4	0.8	40,491	396211.19	4566607.02	0	1.30	0.70	Uncorrected	Pro 6H	5/11/2017 0:00	11:26:43am		Sensor	FSS HOTSPOT 2.SSF
SU 4	0.75	40,319	396211.83	4566607.09	0	1.30	0.70	Uncorrected	Pro 6H	5/11/2017 0:00	11:26:44am		Sensor	FSS HOTSPOT 2.SSF
SU 4	0.31	38,654	396212.56	4566607.13	0	1.30	0.70	Uncorrected	Pro 6H	5/11/2017 0:00	11:26:45am		Sensor	FSS HOTSPOT 2.SSF
SU 4	0.45	39,173	396213.52	4566607.28	0	1.30	0.70	Uncorrected	Pro 6H	5/11/2017 0:00	11:26:46am		Sensor	FSS HOTSPOT 2.SSF
SU 4	0.66	39,960	396213.97	4566606.9	0	1.30	0.70	Uncorrected	Pro 6H	5/11/2017 0:00	11:26:47am		Sensor	FSS HOTSPOT 2.SSF
SU 4	1.04	41,422	396214.85	4566606.79	0	1.30	0.70	Uncorrected	Pro 6H	5/11/2017 0:00	11:26:48am		Sensor	FSS HOTSPOT 2.SSF
SU 4	1.03	41,375	396215.64	4566606.72	0	1.30	0.70	Uncorrected	Pro 6H	5/11/2017 0:00	11:26:49am		Sensor	FSS HOTSPOT 2.SSF
SU 4	1.16	41,888	396216.61	4566606.48	0	1.30	0.70	Uncorrected	Pro 6H	5/11/2017 0:00	11:26:50am		Sensor	FSS HOTSPOT 2.SSF
SU 4	0.88	40,827	396217.49	4566606.38	0	1.30	0.70	Uncorrected	Pro 6H	5/11/2017 0:00	11:26:51am		Sensor	FSS HOTSPOT 2.SSF
SU 4	0.65	39,922	396218.31	4566606.06	0	1.30	0.70	Uncorrected	Pro 6H	5/11/2017 0:00	11:26:52am		Sensor	FSS HOTSPOT 2.SSF
SU 4	0.72	40,209	396219.13	4566605.97	0	1.30	0.70	Uncorrected	Pro 6H	5/11/2017 0:00	11:26:53am		Sensor	FSS HOTSPOT 2.SSF
SU 4	0.72	40,182	396220	4566605.68	0	1.30	0.70	Uncorrected	Pro 6H	5/11/2017 0:00	11:26:54am		Sensor	FSS HOTSPOT 2.SSF
SU 4	0.86	40,730	396220.77	4566605.58	0	1.30	0.70	Uncorrected	Pro 6H	5/11/2017 0:00	11:26:55am		Sensor	FSS HOTSPOT 2.SSF
SU 4	1.08	41,593	396221.52	4566605.32	0	1.30	0.70	Uncorrected	Pro 6H	5/11/2017 0:00	11:26:56am		Sensor	FSS HOTSPOT 2.SSF
SU 4	0.8	40,511	396222.29	4566605.33	0	1.30	0.70	Uncorrected	Pro 6H	5/11/2017 0:00	11:26:57am		Sensor	FSS HOTSPOT 2.SSF
SU 4	0.7	40,120	396223.15	4566605.08	0	1.30	0.70	Uncorrected	Pro 6H	5/11/2017 0:00	11:26:58am		Sensor	FSS HOTSPOT 2.SSF
SU 4	0.98	41,205	396223.98	4566605.06	0	1.30	0.70	Uncorrected	Pro 6H	5/11/2017 0:00	11:26:59am		Sensor	FSS HOTSPOT 2.SSF
SU 4	1.21	42,078	396224.89	4566604.89	0	1.30	0.70	Uncorrected	Pro 6H	5/11/2017 0:00	11:27:00am		Sensor	FSS HOTSPOT 2.SSF
SU 4	0.85	40,701	396225.35	4566604.76	0	1.30	0.70	Uncorrected	Pro 6H	5/11/2017 0:00	11:27:01am		Sensor	FSS HOTSPOT 2.SSF
SU 4	1.1	41,659	396225.43	4566605.33	0	1.30	0.70	Uncorrected	Pro 6H	5/11/2017 0:00	11:27:02am		Sensor	FSS HOTSPOT 2.SSF
SU 4	1.04	41,433	396225.39	4566605.46	0	1.30	0.70	Uncorrected	Pro 6H	5/11/2017 0:00	11:27:03am		Sensor	FSS HOTSPOT 2.SSF
SU 4	1.04	41,433	396225.2	4566605.21	0	1.30	0.70	Uncorrected	Pro 6H	5/11/2017 0:00	11:27:04am		Sensor	FSS HOTSPOT 2.SSF
SU 4	1.37	42,694	396224.69	4566605.3	0	1.30	0.70	Uncorrected	Pro 6H	5/11/2017 0:00	11:27:05am		Sensor	FSS HOTSPOT 2.SSF
SU 4	1.28	42,330	396223.73	4566605.35	0	1.30	0.70	Uncorrected	Pro 6H	5/11/2017 0:00	11:27:06am		Sensor	FSS HOTSPOT 2.SSF
SU 4	1.38	42,718	396222.88	4566605.54	0	1.30	0.70	Uncorrected	Pro 6H	5/11/2017 0:00	11:27:07am		Sensor	FSS HOTSPOT 2.SSF
SU 4	1.17	41,901	396221.97	4566605.68	0	1.30	0.70	Uncorrected	Pro 6H	5/11/2017 0:00	11:27:08am		Sensor	FSS HOTSPOT 2.SSF
SU 4	0.96	41,134	396221.33	4566605.89	0	1.30	0.70	Uncorrected	Pro 6H	5/11/2017 0:00	11:27:09am		Sensor	FSS HOTSPOT 2.SSF
SU 4	0.93	40,988	396220.44	4566605.83	0	1.30	0.70	Uncorrected	Pro 6H	5/11/2017 0:00	11:27:10am		Sensor	FSS HOTSPOT 2.SSF
SU 4	0.6	39,758	396219.57	4566606.01	0	1.30	0.70	Uncorrected	Pro 6H	5/11/2017 0:00	11:27:11am		Sensor	FSS HOTSPOT 2.SSF
SU 4	0.23	38,339	396218.59	4566606.27	0	1.30	0.70	Uncorrected	Pro 6H	5/11/2017 0:00	11:27:12am		Sensor	FSS HOTSPOT 2.SSF
SU 4	0.47	39,243	396217.83	4566606.7	0	1.30	0.70	Uncorrected	Pro 6H	5/11/2017 0:00	11:27:13am		Sensor	FSS HOTSPOT 2.SSF
SU 4	0.62	39,826	396216.92	4566607.06	0	1.30	0.70	Uncorrected	Pro 6H	5/11/2017 0:00	11:27:14am		Sensor	FSS HOTSPOT 2.SSF
SU 4	0.71	40,147	396216.14	4566607.31	0	1.30	0.70	Uncorrected	Pro 6H	5/11/2017 0:00	11:27:15am		Sensor	FSS HOTSPOT 2.SSF
SU 4	0.99	41,220	396215.38	4566607.47	0	1.30	0.70	Uncorrected	Pro 6H	5/11/2017 0:00	11:27:16am		Sensor	FSS HOTSPOT 2.SSF
SU 4	0.85	40,684	396215.2	4566607.34	0	1.30	0.70	Uncorrected	Pro 6H	5/11/2017 0:00	11:27:17am		Sensor	FSS HOTSPOT 2.SSF
SU 4	1.1	41,657	396215.8	4566607.38	0	1.30	0.70	Uncorrected	Pro 6H	5/11/2017 0:00	11:27:18am		Sensor	FSS HOTSPOT 2.SSF
SU 4	1.09	41,597	396216.6	4566607.28	0	1.30	0.70	Uncorrected	Pro 6H	5/11/2017 0:00	11:27:19am		Sensor	FSS HOTSPOT 2.SSF
SU 4	0.99	41,218	396217.4	4566607	0	1.30	0.70	Uncorrected	Pro 6H	5/11/2017 0:00	11:27:20am		Sensor	FSS HOTSPOT 2.SSF
SU 4	0.78	40,428	396218.21	4566606.57	0	1.30	0.70	Uncorrected	Pro 6H	5/11/2017 0:00	11:27:21am		Sensor	FSS HOTSPOT 2.SSF
SU 4	0.68	40,065	396219.18	4566606.18	0	1.30	0.70	Uncorrected	Pro 6H	5/11/2017 0:00	11:27:22am		Sensor	FSS HOTSPOT 2.SSF
SU 4	0.47	39,239	396220.07	4566606.05	0	1.30	0.70	Uncorrected	Pro 6H	5/11/2017 0:00	11:27:23am		Sensor	FSS HOTSPOT 2.SSF
SU 4	0.51	39,397	396221.15	4566606.04	0	1.30	0.70	Uncorrected	Pro 6H	5/11/2017 0:00	11:27:24am		Sensor	FSS HOTSPOT 2.SSF
SU 4	0.58	39,658	396222.02	4566606.16	0	1.30	0.70	Uncorrected	Pro 6H	5/11/2017 0:00	11:27:25am		Sensor	FSS HOTSPOT 2.SSF
SU 4	0.61	39,783	396222.86	4566606.53	0	1.30	0.70	Uncorrected	Pro 6H	5/11/2017 0:00	11:27:26am		Sensor	FSS HOTSPOT 2.SSF

SU	Z-Score	CPM	Easting	Northing	MSL	PDOP	HDOP	CorrType	RcvrType	GPS_Date	GPS_Time	Update	FeatName	Datafile
SU 4	0.52	39,440	396223.64	4566606.88	0	1.30	0.70	Uncorrected	Pro 6H	5/11/2017 0:00	11:27:27am		Sensor	FSS HOTSPOT 2.SSF
SU 4	0.24	38,362	396224.5	4566607.39	0	1.30	0.70	Uncorrected	Pro 6H	5/11/2017 0:00	11:27:28am		Sensor	FSS HOTSPOT 2.SSF
SU 4	0.27	38,469	396225.14	4566607.65	0	1.30	0.70	Uncorrected	Pro 6H	5/11/2017 0:00	11:27:29am		Sensor	FSS HOTSPOT 2.SSF
SU 4	0.27	38,476	396225.6	4566607.18	0	1.30	0.70	Uncorrected	Pro 6H	5/11/2017 0:00	11:27:30am		Sensor	FSS HOTSPOT 2.SSF
SU 4	0.29	38,570	396225.23	4566606.18	0	1.30	0.70	Uncorrected	Pro 6H	5/11/2017 0:00	11:27:31am		Sensor	FSS HOTSPOT 2.SSF
SU 4	0.48	39,290	396224.63	4566605.09	0	1.30	0.70	Uncorrected	Pro 6H	5/11/2017 0:00	11:27:32am		Sensor	FSS HOTSPOT 2.SSF
SU 4	0.91	40,941	396223.94	4566604.08	0	1.30	0.70	Uncorrected	Pro 6H	5/11/2017 0:00	11:27:33am		Sensor	FSS HOTSPOT 2.SSF
SU 4	1.01	41,306	396223.31	4566603.04	0	1.30	0.70	Uncorrected	Pro 6H	5/11/2017 0:00	11:27:34am		Sensor	FSS HOTSPOT 2.SSF
SU 4	1.04	41,407	396222.79	4566601.92	0	1.30	0.70	Uncorrected	Pro 6H	5/11/2017 0:00	11:27:35am		Sensor	FSS HOTSPOT 2.SSF
SU 4	1.19	41,996	396222.25	4566600.73	0	1.30	0.70	Uncorrected	Pro 6H	5/11/2017 0:00	11:27:36am		Sensor	FSS HOTSPOT 2.SSF
SU 4	1.49	43,145	396221.73	4566599.7	0	1.30	0.70	Uncorrected	Pro 6H	5/11/2017 0:00	11:27:37am		Sensor	FSS HOTSPOT 2.SSF
SU 4	1.4	42,787	396220.98	4566598.53	0	1.30	0.70	Uncorrected	Pro 6H	5/11/2017 0:00	11:27:38am		Sensor	FSS HOTSPOT 2.SSF
SU 4	1.33	42,525	396220.22	4566597.42	0	1.30	0.70	Uncorrected	Pro 6H	5/11/2017 0:00	11:27:39am		Sensor	FSS HOTSPOT 2.SSF
SU 4	1.26	42,265	396219.49	4566596.32	0	1.30	0.70	Uncorrected	Pro 6H	5/11/2017 0:00	11:27:40am		Sensor	FSS HOTSPOT 2.SSF
SU 4	0.95	41,084	396218.74	4566595.29	0	1.30	0.70	Uncorrected	Pro 6H	5/11/2017 0:00	11:27:41am		Sensor	FSS HOTSPOT 2.SSF
SU 4	1.49	43,157	396217.79	4566594.44	0	1.30	0.70	Uncorrected	Pro 6H	5/11/2017 0:00	11:27:42am		Sensor	FSS HOTSPOT 2.SSF
SU 4	1.91	44,758	396216.72	4566593.89	0	1.30	0.70	Uncorrected	Pro 6H	5/11/2017 0:00	11:27:43am		Sensor	FSS HOTSPOT 2.SSF
SU 4	1.89	44,669	396215.24	4566593.39	0	1.30	0.70	Uncorrected	Pro 6H	5/11/2017 0:00	11:27:44am		Sensor	FSS HOTSPOT 2.SSF
SU 4	1.41	42,841	396214.18	4566593.07	0	1.30	0.70	Uncorrected	Pro 6H	5/11/2017 0:00	11:27:45am		Sensor	FSS HOTSPOT 2.SSF
SU 4	1.62	43,650	396213.19	4566592.85	0	1.30	0.70	Uncorrected	Pro 6H	5/11/2017 0:00	11:27:46am		Sensor	FSS HOTSPOT 2.SSF
SU 4	1.36	42,636	396212.53	4566592.7	0	1.30	0.70	Uncorrected	Pro 6H	5/11/2017 0:00	11:27:47am		Sensor	FSS HOTSPOT 2.SSF
SU 4	1.14	41,787	396212.15	4566592.62	0	1.30	0.70	Uncorrected	Pro 6H	5/11/2017 0:00	11:27:48am		Sensor	FSS HOTSPOT 2.SSF
SU 4	1.22	42,105	396212.26	4566592.65	0	1.30	0.70	Uncorrected	Pro 6H	5/11/2017 0:00	11:27:49am		Sensor	FSS HOTSPOT 2.SSF
SU 4	1.52	43,259	396212.37	4566592.67	0	1.30	0.70	Uncorrected	Pro 6H	5/11/2017 0:00	11:27:50am		Sensor	FSS HOTSPOT 2.SSF
SU 4	1.73	44,073	396212.41	4566592.69	0	1.30	0.70	Uncorrected	Pro 6H	5/11/2017 0:00	11:27:51am		Sensor	FSS HOTSPOT 2.SSF
SU 4	1.8	44,328	396212.4	4566592.73	0	1.30	0.70	Uncorrected	Pro 6H	5/11/2017 0:00	11:27:52am		Sensor	FSS HOTSPOT 2.SSF
SU 4	1.62	43,640	396212.4	4566592.69	0	1.30	0.70	Uncorrected	Pro 6H	5/11/2017 0:00	11:27:53am		Sensor	FSS HOTSPOT 2.SSF
SU 4	1.74	44,085	396212.41	4566592.56	0	1.30	0.70	Uncorrected	Pro 6H	5/11/2017 0:00	11:27:54am		Sensor	FSS HOTSPOT 2.SSF
SU 4	1.12	41,726	396215.35	4566589.97	0	1.30	0.70	Uncorrected	Pro 6H	5/11/2017 0:00	11:28:57am		Sensor	FSS HOTSPOT 2.SSF
SU 4	0.95	41,066	396215.39	4566589.95	0	1.30	0.70	Uncorrected	Pro 6H	5/11/2017 0:00	11:28:58am		Sensor	FSS HOTSPOT 2.SSF
SU 4	0.76	40,357	396215.42	4566589.94	0	1.30	0.70	Uncorrected	Pro 6H	5/11/2017 0:00	11:28:59am		Sensor	FSS HOTSPOT 2.SSF
SU 4	1.14	41,818	396215.39	4566589.68	0	1.30	0.70	Uncorrected	Pro 6H	5/11/2017 0:00	11:29:00am		Sensor	FSS HOTSPOT 2.SSF
SU 4	1.43	42,910	396215.36	4566588.99	0	1.30	0.70	Uncorrected	Pro 6H	5/11/2017 0:00	11:29:01am		Sensor	FSS HOTSPOT 2.SSF
SU 4	1.72	44,019	396215.67	4566588.47	0	1.30	0.70	Uncorrected	Pro 6H	5/11/2017 0:00	11:29:02am		Sensor	FSS HOTSPOT 2.SSF
SU 4	1.69	43,908	396215.73	4566587.92	0	1.30	0.70	Uncorrected	Pro 6H	5/11/2017 0:00	11:29:03am		Sensor	FSS HOTSPOT 2.SSF
SU 4	1.42	42,878	396216.01	4566587.42	0	1.30	0.70	Uncorrected	Pro 6H	5/11/2017 0:00	11:29:04am		Sensor	FSS HOTSPOT 2.SSF
SU 4	1.56	43,394	396216.2	4566586.77	0	1.30	0.70	Uncorrected	Pro 6H	5/11/2017 0:00	11:29:05am		Sensor	FSS HOTSPOT 2.SSF
SU 4	1.83	44,456	396216.41	4566586.37	0	1.30	0.70	Uncorrected	Pro 6H	5/11/2017 0:00	11:29:06am		Sensor	FSS HOTSPOT 2.SSF
SU 4	1.52	43,261	396216.53	4566585.77	0	1.30	0.70	Uncorrected	Pro 6H	5/11/2017 0:00	11:29:07am		Sensor	FSS HOTSPOT 2.SSF
SU 4	1.68	43,857	396216.62	4566585.34	0	1.30	0.70	Uncorrected	Pro 6H	5/11/2017 0:00	11:29:08am		Sensor	FSS HOTSPOT 2.SSF
SU 4	1.74	44,094	396216.71	4566584.92	0	1.30	0.70	Uncorrected	Pro 6H	5/11/2017 0:00	11:29:09am		Sensor	FSS HOTSPOT 2.SSF
SU 4	1.82	44,385	396216.44	4566584.6	0	1.30	0.70	Uncorrected	Pro 6H	5/11/2017 0:00	11:29:10am		Sensor	FSS HOTSPOT 2.SSF
SU 4	2.05	45,269	396216.26	4566584.9	0	1.30	0.70	Uncorrected	Pro 6H	5/11/2017 0:00	11:29:11am		Sensor	FSS HOTSPOT 2.SSF
SU 4	1.96	44,926	396216.05	4566585.29	0	1.30	0.70	Uncorrected	Pro 6H	5/11/2017 0:00	11:29:12am		Sensor	FSS HOTSPOT 2.SSF
SU 4	1.91	44,756	396215.81	4566585.81	0	1.30	0.70	Uncorrected	Pro 6H	5/11/2017 0:00	11:29:13am		Sensor	FSS HOTSPOT 2.SSF
SU 4	1.97	44,967	396215.65	4566586.3	0	1.30	0.70	Uncorrected	Pro 6H	5/11/2017 0:00	11:29:14am		Sensor	FSS HOTSPOT 2.SSF
SU 4	1.74	44,089	396215.41	4566586.81	0	1.30	0.70	Uncorrected	Pro 6H	5/11/2017 0:00	11:29:15am		Sensor	FSS HOTSPOT 2.SSF
SU 4	1.74	44,090	396215.31	4566587.44	0	1.30	0.70	Uncorrected	Pro 6H	5/11/2017 0:00	11:29:16am		Sensor	FSS HOTSPOT 2.SSF
SU 4	1.98	45,028	396215.04	4566587.98	0	1.30	0.70	Uncorrected	Pro 6H	5/11/2017 0:00	11:29:17am		Sensor	FSS HOTSPOT 2.SSF
SU 4	1.81	44,371	396214.89	4566588.58	0	1.30	0.70	Uncorrected	Pro 6H	5/11/2017 0:00	11:29:18am		Sensor	FSS HOTSPOT 2.SSF
SU 4	1.37	42,681	396214.63	4566589.13	0	1.30	0.70	Uncorrected	Pro 6H	5/11/2017 0:00	11:29:19am		Sensor	FSS HOTSPOT 2.SSF
SU 4	1.44	42,938	396214.43	4566589.57	0	1.30	0.70	Uncorrected	Pro 6H	5/11/2017 0:00	11:29:20am		Sensor	FSS HOTSPOT 2.SSF

SU	Z-Score	CPM	Easting	Northing	MSL	PDOP	HDOP	CorrType	RcvrType	GPS_Date	GPS_Time	Update	FeatName	Datafile
SU 4	1.37	42,670	396214.04	4566589.84	0	1.30	0.70	Uncorrected	Pro 6H	5/11/2017 0:00	11:29:21am		Sensor	FSS HOTSPOT 2.SSF
SU 4	0.99	41,237	396213.64	4566590.59	0	1.30	0.70	Uncorrected	Pro 6H	5/11/2017 0:00	11:29:22am		Sensor	FSS HOTSPOT 2.SSF
SU 4	1.24	42,201	396213.41	4566590.75	0	1.30	0.70	Uncorrected	Pro 6H	5/11/2017 0:00	11:29:23am		Sensor	FSS HOTSPOT 2.SSF
SU 4	1.04	41,408	396213.45	4566590.41	0	1.30	0.70	Uncorrected	Pro 6H	5/11/2017 0:00	11:29:24am		Sensor	FSS HOTSPOT 2.SSF
SU 4	1.32	42,484	396213.58	4566589.96	0	1.30	0.70	Uncorrected	Pro 6H	5/11/2017 0:00	11:29:25am		Sensor	FSS HOTSPOT 2.SSF
SU 4	1.41	42,850	396213.88	4566589.4	0	1.30	0.70	Uncorrected	Pro 6H	5/11/2017 0:00	11:29:26am		Sensor	FSS HOTSPOT 2.SSF
SU 4	1.98	44,998	396214.13	4566588.85	0	1.30	0.70	Uncorrected	Pro 6H	5/11/2017 0:00	11:29:27am		Sensor	FSS HOTSPOT 2.SSF
SU 4	1.93	44,811	396214.35	4566588.32	0	1.30	0.70	Uncorrected	Pro 6H	5/11/2017 0:00	11:29:28am		Sensor	FSS HOTSPOT 2.SSF
SU 4	2.15	45,666	396214.48	4566587.87	0	1.30	0.70	Uncorrected	Pro 6H	5/11/2017 0:00	11:29:29am		Sensor	FSS HOTSPOT 2.SSF
SU 4	1.69	43,920	396214.67	4566587.3	0	1.30	0.70	Uncorrected	Pro 6H	5/11/2017 0:00	11:29:30am		Sensor	FSS HOTSPOT 2.SSF
SU 4	1.52	43,267	396214.75	4566586.72	0	1.30	0.70	Uncorrected	Pro 6H	5/11/2017 0:00	11:29:31am		Sensor	FSS HOTSPOT 2.SSF
SU 4	1.4	42,802	396215.05	4566586.06	0	1.30	0.70	Uncorrected	Pro 6H	5/11/2017 0:00	11:29:32am		Sensor	FSS HOTSPOT 2.SSF
SU 4	1.72	44,034	396215.17	4566585.49	0	1.30	0.70	Uncorrected	Pro 6H	5/11/2017 0:00	11:29:33am		Sensor	FSS HOTSPOT 2.SSF
SU 4	1.77	44,216	396215.39	4566584.93	0	1.30	0.70	Uncorrected	Pro 6H	5/11/2017 0:00	11:29:34am		Sensor	FSS HOTSPOT 2.SSF
SU 4	1.81	44,379	396215.36	4566584.51	0	1.30	0.70	Uncorrected	Pro 6H	5/11/2017 0:00	11:29:35am		Sensor	FSS HOTSPOT 2.SSF
SU 4	1.75	44,118	396214.97	4566584.28	0	1.30	0.70	Uncorrected	Pro 6H	5/11/2017 0:00	11:29:36am		Sensor	FSS HOTSPOT 2.SSF
SU 4	1.61	43,589	396214.83	4566584.6	0	1.30	0.70	Uncorrected	Pro 6H	5/11/2017 0:00	11:29:37am		Sensor	FSS HOTSPOT 2.SSF
SU 4	1.86	44,551	396214.69	4566585.28	0	1.30	0.70	Uncorrected	Pro 6H	5/11/2017 0:00	11:29:38am		Sensor	FSS HOTSPOT 2.SSF
SU 4	2.16	45,692	396214.55	4566585.83	0	1.30	0.70	Uncorrected	Pro 6H	5/11/2017 0:00	11:29:39am		Sensor	FSS HOTSPOT 2.SSF
SU 4	2.16	45,704	396214.27	4566586.29	0	1.30	0.70	Uncorrected	Pro 6H	5/11/2017 0:00	11:29:40am		Sensor	FSS HOTSPOT 2.SSF
SU 4	1.88	44,646	396214.07	4566586.71	0	1.30	0.70	Uncorrected	Pro 6H	5/11/2017 0:00	11:29:41am		Sensor	FSS HOTSPOT 2.SSF
SU 4	1.82	44,411	396213.86	4566587.44	0	1.30	0.70	Uncorrected	Pro 6H	5/11/2017 0:00	11:29:42am		Sensor	FSS HOTSPOT 2.SSF
SU 4	1.74	44,106	396213.63	4566587.98	0	1.30	0.70	Uncorrected	Pro 6H	5/11/2017 0:00	11:29:43am		Sensor	FSS HOTSPOT 2.SSF
SU 4	1.78	44,257	396213.28	4566588.67	0	1.30	0.70	Uncorrected	Pro 6H	5/11/2017 0:00	11:29:44am		Sensor	FSS HOTSPOT 2.SSF
SU 4	1.89	44,664	396213.05	4566589.26	0	1.30	0.70	Uncorrected	Pro 6H	5/11/2017 0:00	11:29:45am		Sensor	FSS HOTSPOT 2.SSF
SU 4	2.01	45,141	396212.72	4566589.88	0	1.30	0.70	Uncorrected	Pro 6H	5/11/2017 0:00	11:29:46am		Sensor	FSS HOTSPOT 2.SSF
SU 4	2.03	45,214	396212.49	4566590.47	0	1.30	0.70	Uncorrected	Pro 6H	5/11/2017 0:00	11:29:47am		Sensor	FSS HOTSPOT 2.SSF
SU 4	2.03	45,195	396212.23	4566591.09	0	1.30	0.70	Uncorrected	Pro 6H	5/11/2017 0:00	11:29:48am		Sensor	FSS HOTSPOT 2.SSF
SU 4	1.79	44,300	396212.14	4566591.69	0	1.30	0.70	Uncorrected	Pro 6H	5/11/2017 0:00	11:29:49am		Sensor	FSS HOTSPOT 2.SSF
SU 4	1.4	42,783	396211.91	4566591.64	0	1.30	0.70	Uncorrected	Pro 6H	5/11/2017 0:00	11:29:50am		Sensor	FSS HOTSPOT 2.SSF
SU 4	1.53	43,311	396211.95	4566591.11	0	1.30	0.70	Uncorrected	Pro 6H	5/11/2017 0:00	11:29:51am		Sensor	FSS HOTSPOT 2.SSF
SU 4	1.52	43,255	396212.29	4566590.57	0	1.30	0.70	Uncorrected	Pro 6H	5/11/2017 0:00	11:29:52am		Sensor	FSS HOTSPOT 2.SSF
SU 4	2.1	45,488	396212.47	4566589.86	0	1.30	0.70	Uncorrected	Pro 6H	5/11/2017 0:00	11:29:53am		Sensor	FSS HOTSPOT 2.SSF
SU 4	1.86	44,569	396212.78	4566589.25	0	1.30	0.70	Uncorrected	Pro 6H	5/11/2017 0:00	11:29:54am		Sensor	FSS HOTSPOT 2.SSF
SU 4	2.18	45,793	396212.93	4566588.51	0	1.30	0.70	Uncorrected	Pro 6H	5/11/2017 0:00	11:29:55am		Sensor	FSS HOTSPOT 2.SSF
SU 4	2.08	45,408	396213.26	4566587.86	0	1.30	0.70	Uncorrected	Pro 6H	5/11/2017 0:00	11:29:56am		Sensor	FSS HOTSPOT 2.SSF
SU 4	1.93	44,817	396213.48	4566587.16	0	1.30	0.70	Uncorrected	Pro 6H	5/11/2017 0:00	11:29:57am		Sensor	FSS HOTSPOT 2.SSF
SU 4	2.13	45,587	396213.85	4566586.46	0	1.30	0.70	Uncorrected	Pro 6H	5/11/2017 0:00	11:29:58am		Sensor	FSS HOTSPOT 2.SSF
SU 4	2.06	45,330	396214.04	4566585.85	0	1.30	0.70	Uncorrected	Pro 6H	5/11/2017 0:00	11:29:59am		Sensor	FSS HOTSPOT 2.SSF
SU 4	1.63	43,670	396214.41	4566585.13	0	1.30	0.70	Uncorrected	Pro 6H	5/11/2017 0:00	11:30:00am		Sensor	FSS HOTSPOT 2.SSF
SU 4	1.7	43,937	396214.7	4566584.67	0	1.30	0.70	Uncorrected	Pro 6H	5/11/2017 0:00	11:30:01am		Sensor	FSS HOTSPOT 2.SSF
SU 4	1.72	44,019	396215.31	4566584.74	0	1.30	0.70	Uncorrected	Pro 6H	5/11/2017 0:00	11:30:02am		Sensor	FSS HOTSPOT 2.SSF
SU 4	2.02	45,153	396215.89	4566584.9	0	1.30	0.70	Uncorrected	Pro 6H	5/11/2017 0:00	11:30:03am		Sensor	FSS HOTSPOT 2.SSF
SU 4	1.85	44,531	396216.49	4566585.14	0	1.30	0.70	Uncorrected	Pro 6H	5/11/2017 0:00	11:30:04am		Sensor	FSS HOTSPOT 2.SSF
SU 4	1.8	44,324	396216.43	4566585.64	0	1.30	0.70	Uncorrected	Pro 6H	5/11/2017 0:00	11:30:05am		Sensor	FSS HOTSPOT 2.SSF
SU 4	1.73	44,049	396216.27	4566586.42	0	1.30	0.70	Uncorrected	Pro 6H	5/11/2017 0:00	11:30:06am		Sensor	FSS HOTSPOT 2.SSF
SU 4	2.08	45,395	396215.97	4566587.04	0	1.30	0.70	Uncorrected	Pro 6H	5/11/2017 0:00	11:30:07am		Sensor	FSS HOTSPOT 2.SSF
SU 4	1.9	44,719	396215.64	4566587.84	0	1.30	0.70	Uncorrected	Pro 6H	5/11/2017 0:00	11:30:08am		Sensor	FSS HOTSPOT 2.SSF
SU 4	2.09	45,420	396215.27	4566588.5	0	1.30	0.70	Uncorrected	Pro 6H	5/11/2017 0:00	11:30:09am		Sensor	FSS HOTSPOT 2.SSF
SU 4	1.54	43,316	396214.97	4566589.11	0	1.30	0.70	Uncorrected	Pro 6H	5/11/2017 0:00	11:30:10am		Sensor	FSS HOTSPOT 2.SSF
SU 4	1.27	42,305	396214.71	4566589.61	0	1.30	0.70	Uncorrected	Pro 6H	5/11/2017 0:00	11:30:11am		Sensor	FSS HOTSPOT 2.SSF
SU 4	1.35	42,591	396214.2	4566590.1	0	1.30	0.70	Uncorrected	Pro 6H	5/11/2017 0:00	11:30:12am		Sensor	FSS HOTSPOT 2.SSF

SU	Z-Score	CPM	Easting	Northing	MSL	PDOP	HDOP	CorrType	RcvrType	GPS_Date	GPS_Time	Update	FeatName	Datafile
SU 4	1.4	42,805	396213.55	4566590.5	0	1.30	0.70	Uncorrected	Pro 6H	5/11/2017 0:00	11:30:13am		Sensor	FSS HOTSPOT 2.SSF
SU 4	1.29	42,370	396213.13	4566590.94	0	1.30	0.70	Uncorrected	Pro 6H	5/11/2017 0:00	11:30:14am		Sensor	FSS HOTSPOT 2.SSF
SU 4	1.16	41,878	396212.7	4566591.16	0	1.30	0.70	Uncorrected	Pro 6H	5/11/2017 0:00	11:30:15am		Sensor	FSS HOTSPOT 2.SSF
SU 4	1.55	43,386	396212.5	4566591.16	0	1.30	0.70	Uncorrected	Pro 6H	5/11/2017 0:00	11:30:16am		Sensor	FSS HOTSPOT 2.SSF
SU 4	0.78	40,412	396231.92	4566608.71	1287.857	1.40	0.80	Uncorrected	Pro 6H	7/26/2016 0:00	10:08:40am	New	Sensor	07262016 - FSS Class 2.SSF
SU 4	0.76	40,350	396231.14	4566603.42	1288.393	1.30	0.70	Uncorrected	Pro 6H	7/26/2016 0:00	09:58:47am	New	Sensor	07262016 - FSS Class 2.SSF
SU 4	0.63	39,854	396230.4	4566605.18	1287.881	1.40	0.80	Uncorrected	Pro 6H	7/26/2016 0:00	10:01:07am	New	Sensor	07262016 - FSS Class 2.SSF
SU 4	0.59	39,711	396230.86	4566603.34	1288.341	1.30	0.70	Uncorrected	Pro 6H	7/26/2016 0:00	09:58:53am	New	Sensor	07262016 - FSS Class 2.SSF
SU 4	0.52	39,421	396231.36	4566608.26	1288.057	1.40	0.80	Uncorrected	Pro 6H	7/26/2016 0:00	10:07:47am	New	Sensor	07262016 - FSS Class 2.SSF
SU 4	0.43	39,104	396231.08	4566608.33	1288.054	1.40	0.80	Uncorrected	Pro 6H	7/26/2016 0:00	10:07:38am	New	Sensor	07262016 - FSS Class 2.SSF
SU 4	0.41	39,026	396231.4	4566608.31	1287.312	1.40	0.80	Uncorrected	Pro 6H	7/26/2016 0:00	10:09:20am	New	Sensor	07262016 - FSS Class 2.SSF
SU 4	0.41	39,013	396230.21	4566605.94	1287.769	1.40	0.80	Uncorrected	Pro 6H	7/26/2016 0:00	10:04:04am	New	Sensor	07262016 - FSS Class 2.SSF
SU 4	0.4	38,994	396231.72	4566608.37	1287.666	1.40	0.80	Uncorrected	Pro 6H	7/26/2016 0:00	10:09:22am	New	Sensor	07262016 - FSS Class 2.SSF
SU 4	0.4	38,978	396232.86	4566607.92	1287.82	1.50	0.90	Uncorrected	Pro 6H	7/26/2016 0:00	10:34:30am	New	Sensor	07262016 - FSS Class 2.SSF
SU 4	0.39	38,952	396230.33	4566603.7	1288.385	1.30	0.70	Uncorrected	Pro 6H	7/26/2016 0:00	09:59:36am	New	Sensor	07262016 - FSS Class 2.SSF
SU 4	0.38	38,895	396233.26	4566608.71	1287.787	1.50	0.90	Uncorrected	Pro 6H	7/26/2016 0:00	10:34:28am	New	Sensor	07262016 - FSS Class 2.SSF
SU 4	0.38	38,889	396233.26	4566609.04	1287.659	1.40	0.80	Uncorrected	Pro 6H	7/26/2016 0:00	10:10:01am	New	Sensor	07262016 - FSS Class 2.SSF
SU 4	0.34	38,768	396232.23	4566608.86	1287.849	1.40	0.80	Uncorrected	Pro 6H	7/26/2016 0:00	10:08:39am	New	Sensor	07262016 - FSS Class 2.SSF
SU 4	0.34	38,741	396231.11	4566604.29	1287.646	1.30	0.70	Uncorrected	Pro 6H	7/26/2016 0:00	09:58:52am	New	Sensor	07262016 - FSS Class 2.SSF
SU 4	0.32	38,692	396231.21	4566608.15	1288.002	1.40	0.80	Uncorrected	Pro 6H	7/26/2016 0:00	10:07:55am	New	Sensor	07262016 - FSS Class 2.SSF
SU 4	0.32	38,661	396233.28	4566607.48	1287.582	1.40	0.80	Uncorrected	Pro 6H	7/26/2016 0:00	10:04:12am	New	Sensor	07262016 - FSS Class 2.SSF
SU 4	0.32	38,655	396231.1	4566603.72	1288.32	1.30	0.70	Uncorrected	Pro 6H	7/26/2016 0:00	09:58:32am	New	Sensor	07262016 - FSS Class 2.SSF
SU 4	0.3	38,591	396232.99	4566608.56	1287.687	1.40	0.80	Uncorrected	Pro 6H	7/26/2016 0:00	10:07:18am	New	Sensor	07262016 - FSS Class 2.SSF
SU 4	0.29	38,564	396232.99	4566607.68	1287.516	1.40	0.80	Uncorrected	Pro 6H	7/26/2016 0:00	10:05:08am	New	Sensor	07262016 - FSS Class 2.SSF
SU 4	0.29	38,552	396232.8	4566608.98	1287.834	1.40	0.80	Uncorrected	Pro 6H	7/26/2016 0:00	10:08:38am	New	Sensor	07262016 - FSS Class 2.SSF
SU 4	0.28	38,522	396231.03	4566603.56	1288.446	1.30	0.70	Uncorrected	Pro 6H	7/26/2016 0:00	09:58:44am	New	Sensor	07262016 - FSS Class 2.SSF
SU 4	0.28	38,520	396231.05	4566603.55	1288.439	1.30	0.70	Uncorrected	Pro 6H	7/26/2016 0:00	09:58:45am	New	Sensor	07262016 - FSS Class 2.SSF
SU 4	0.26	38,441	396231.11	4566608.08	1287.719	1.40	0.80	Uncorrected	Pro 6H	7/26/2016 0:00	10:06:34am	New	Sensor	07262016 - FSS Class 2.SSF
SU 4	0.25	38,388	396230.29	4566603.84	1288.427	1.30	0.70	Uncorrected	Pro 6H	7/26/2016 0:00	09:59:36am	New	Sensor	07262016 - FSS Class 2.SSF
SU 4	0.24	38,380	396231.14	4566608.32	1287.911	1.40	0.80	Uncorrected	Pro 6H	7/26/2016 0:00	10:07:30am	New	Sensor	07262016 - FSS Class 2.SSF
SU 4	0.23	38,334	396230.16	4566605.88	1287.756	1.40	0.80	Uncorrected	Pro 6H	7/26/2016 0:00	10:04:03am	New	Sensor	07262016 - FSS Class 2.SSF
SU 4	0.22	38,285	396231.23	4566607.62	1287.748	1.40	0.80	Uncorrected	Pro 6H	7/26/2016 0:00	10:06:24am	New	Sensor	07262016 - FSS Class 2.SSF
SU 4	0.19	38,160	396231.1	4566603.45	1288.409	1.30	0.70	Uncorrected	Pro 6H	7/26/2016 0:00	09:58:46am	New	Sensor	07262016 - FSS Class 2.SSF
SU 4	0.18	38,141	396229.96	4566606.26	1287.761	1.40	0.80	Uncorrected	Pro 6H	7/26/2016 0:00	10:02:30am	New	Sensor	07262016 - FSS Class 2.SSF
SU 4	0.18	38,133	396230.05	4566605.86	1287.789	1.40	0.80	Uncorrected	Pro 6H	7/26/2016 0:00	10:04:05am	New	Sensor	07262016 - FSS Class 2.SSF
SU 4	0.18	38,125	396231.01	4566603.84	1288.213	1.30	0.70	Uncorrected	Pro 6H	7/26/2016 0:00	09:58:52am	New	Sensor	07262016 - FSS Class 2.SSF
SU 4	0.17	38,104	396232.59	4566608.48	1287.806	1.40	0.80	Uncorrected	Pro 6H	7/26/2016 0:00	10:07:58am	New	Sensor	07262016 - FSS Class 2.SSF
SU 4	0.17	38,087	396232.33	4566608.14	1287.675	1.40	0.80	Uncorrected	Pro 6H	7/26/2016 0:00	10:07:19am	New	Sensor	07262016 - FSS Class 2.SSF
SU 4	0.16	38,073	396230.65	4566605.41	1287.834	1.40	0.80	Uncorrected	Pro 6H	7/26/2016 0:00	10:01:08am	New	Sensor	07262016 - FSS Class 2.SSF
SU 4	0.15	38,036	396234.12	4566608.91	1287.673	1.40	0.80	Uncorrected	Pro 6H	7/26/2016 0:00	10:08:00am	New	Sensor	07262016 - FSS Class 2.SSF
SU 4	0.14	38,004	396232.6	4566606.48	1287.595	1.40	0.80	Uncorrected	Pro 6H	7/26/2016 0:00	10:03:06am	New	Sensor	07262016 - FSS Class 2.SSF
SU 4	0.13	37,932	396231.22	4566608.17	1288.022	1.40	0.80	Uncorrected	Pro 6H	7/26/2016 0:00	10:07:51am	New	Sensor	07262016 - FSS Class 2.SSF
SU 4	0.13	37,931	396231.05	4566603.52	1288.432	1.30	0.70	Uncorrected	Pro 6H	7/26/2016 0:00	09:58:43am	New	Sensor	07262016 - FSS Class 2.SSF
SU 4	0.12	37,910	396231.53	4566607.55	1287.613	1.40	0.80	Uncorrected	Pro 6H	7/26/2016 0:00	10:05:06am	New	Sensor	07262016 - FSS Class 2.SSF
SU 4	0.12	37,908	396231.44	4566608.75	1287.813	1.50	0.90	Uncorrected	Pro 6H	7/26/2016 0:00	10:34:45am	New	Sensor	07262016 - FSS Class 2.SSF
SU 4	0.11	37,858	396231.11	4566608.3	1288.056	1.40	0.80	Uncorrected	Pro 6H	7/26/2016 0:00	10:07:37am	New	Sensor	07262016 - FSS Class 2.SSF
SU 4	0.1	37,848	396230.66	4566603.47	1288.347	1.30	0.70	Uncorrected	Pro 6H	7/26/2016 0:00	09:59:34am	New	Sensor	07262016 - FSS Class 2.SSF
SU 4	0.1	37,835	396231.97	4566606.99	1287.684	1.40	0.80	Uncorrected	Pro 6H	7/26/2016 0:00	10:04:09am	New	Sensor	07262016 - FSS Class 2.SSF
SU 4	0.09	37,784	396230.25	4566603.32	1288.422	1.30	0.70	Uncorrected	Pro 6H	7/26/2016 0:00	09:58:55am	New	Sensor	07262016 - FSS Class 2.SSF
SU 4	0.09	37,780	396230.47	4566604.78	1287.926	1.40	0.80	Uncorrected	Pro 6H	7/26/2016 0:00	10:00:26am	New	Sensor	07262016 - FSS Class 2.SSF
SU 4	0.09	37,778	396230.55	4566605.4	1287.84	1.40	0.80	Uncorrected	Pro 6H	7/26/2016 0:00	10:01:09am	New	Sensor	07262016 - FSS Class 2.SSF
SU 4	0.08	37,774	396231.09	4566608.33	1288.055	1.40	0.80	Uncorrected	Pro 6H	7/26/2016 0:00	10:07:35am	New	Sensor	07262016 - FSS Class 2.SSF

SU	Z-Score	CPM	Easting	Northing	MSL	PDOP	HDOP	CorrType	RcvrType	GPS_Date	GPS_Time	Update	FeatName	Datafile
SU 4	0.08	37,739	396230.17	4566603.21	1288.044	1.30	0.70	Uncorrected	Pro 6H	7/26/2016 0:00	09:59:38am	New	Sensor	07262016 - FSS Class 2.SSF
SU 4	0.07	37,734	396230.6	4566605.33	1287.858	1.40	0.80	Uncorrected	Pro 6H	7/26/2016 0:00	10:01:10am	New	Sensor	07262016 - FSS Class 2.SSF
SU 4	0.07	37,711	396230.65	4566607.4	1287.834	1.40	0.80	Uncorrected	Pro 6H	7/26/2016 0:00	10:06:25am	New	Sensor	07262016 - FSS Class 2.SSF
SU 4	0.07	37,710	396232.61	4566609.11	1286.953	1.40	0.80	Uncorrected	Pro 6H	7/26/2016 0:00	10:09:59am	New	Sensor	07262016 - FSS Class 2.SSF
SU 4	0.06	37,668	396232.2	4566607.04	1287.625	1.40	0.80	Uncorrected	Pro 6H	7/26/2016 0:00	10:03:53am	New	Sensor	07262016 - FSS Class 2.SSF
SU 4	0.05	37,651	396231.48	4566606.07	1287.75	1.40	0.80	Uncorrected	Pro 6H	7/26/2016 0:00	10:01:15am	New	Sensor	07262016 - FSS Class 2.SSF
SU 4	0.05	37,644	396232.36	4566607.88	1287.646	1.40	0.80	Uncorrected	Pro 6H	7/26/2016 0:00	10:06:22am	New	Sensor	07262016 - FSS Class 2.SSF
SU 4	0.05	37,642	396230.89	4566607.13	1287.628	1.40	0.80	Uncorrected	Pro 6H	7/26/2016 0:00	10:05:05am	New	Sensor	07262016 - FSS Class 2.SSF
SU 4	0.05	37,632	396232.87	4566607.67	1287.582	1.40	0.80	Uncorrected	Pro 6H	7/26/2016 0:00	10:05:41am	New	Sensor	07262016 - FSS Class 2.SSF
SU 4	0.04	37,617	396234.27	4566608.96	1287.603	1.40	0.80	Uncorrected	Pro 6H	7/26/2016 0:00	10:07:16am	New	Sensor	07262016 - FSS Class 2.SSF
SU 4	0.04	37,616	396230.98	4566605.15	1287.791	1.40	0.80	Uncorrected	Pro 6H	7/26/2016 0:00	10:01:06am	New	Sensor	07262016 - FSS Class 2.SSF
SU 4	0.04	37,592	396230.9	4566603.87	1287.927	1.30	0.70	Uncorrected	Pro 6H	7/26/2016 0:00	09:58:16am	New	Sensor	07262016 - FSS Class 2.SSF
SU 4	0.03	37,574	396230.57	4566606.68	1287.65	1.40	0.80	Uncorrected	Pro 6H	7/26/2016 0:00	10:04:54am	New	Sensor	07262016 - FSS Class 2.SSF
SU 4	0.03	37,562	396232.62	4566608.2	1287.621	1.40	0.80	Uncorrected	Pro 6H	7/26/2016 0:00	10:06:36am	New	Sensor	07262016 - FSS Class 2.SSF
SU 4	0.03	37,557	396230.87	4566604.42	1288.075	1.40	0.80	Uncorrected	Pro 6H	7/26/2016 0:00	10:00:22am	New	Sensor	07262016 - FSS Class 2.SSF
SU 4	0.02	37,536	396231.5	4566608.1	1287.544	1.40	0.80	Uncorrected	Pro 6H	7/26/2016 0:00	10:09:21am	New	Sensor	07262016 - FSS Class 2.SSF
SU 4	0.02	37,524	396231.14	4566604.07	1288.083	1.30	0.70	Uncorrected	Pro 6H	7/26/2016 0:00	09:58:34am	New	Sensor	07262016 - FSS Class 2.SSF
SU 4	0.02	37,518	396232.27	4566607.52	1287.64	1.40	0.80	Uncorrected	Pro 6H	7/26/2016 0:00	10:05:42am	New	Sensor	07262016 - FSS Class 2.SSF
SU 4	0.01	37,499	396232.02	4566606.95	1287.945	1.50	0.90	Uncorrected	Pro 6H	7/26/2016 0:00	10:36:30am	New	Sensor	07262016 - FSS Class 2.SSF
SU 4	0.01	37,497	396232.28	4566607.53	1287.552	1.40	0.80	Uncorrected	Pro 6H	7/26/2016 0:00	10:05:07am	New	Sensor	07262016 - FSS Class 2.SSF
SU 4	0.01	37,490	396232.05	4566609	1287.794	1.40	0.80	Uncorrected	Pro 6H	7/26/2016 0:00	10:08:42am	New	Sensor	07262016 - FSS Class 2.SSF
SU 4	0.01	37,488	396231.24	4566608.2	1288.034	1.40	0.80	Uncorrected	Pro 6H	7/26/2016 0:00	10:07:50am	New	Sensor	07262016 - FSS Class 2.SSF
SU 4	0.01	37,480	396231.09	4566608.14	1287.816	1.40	0.80	Uncorrected	Pro 6H	7/26/2016 0:00	10:07:29am	New	Sensor	07262016 - FSS Class 2.SSF
SU 4	0.01	37,480	396234.22	4566608.42	1287.969	1.50	0.90	Uncorrected	Pro 6H	7/26/2016 0:00	10:33:56am	New	Sensor	07262016 - FSS Class 2.SSF
SU 4	0	37,470	396230.39	4566603.59	1288.48	1.30	0.70	Uncorrected	Pro 6H	7/26/2016 0:00	09:59:41am	New	Sensor	07262016 - FSS Class 2.SSF
SU 4	0	37,454	396232.36	4566608.84	1287.632	1.40	0.80	Uncorrected	Pro 6H	7/26/2016 0:00	10:09:24am	New	Sensor	07262016 - FSS Class 2.SSF
SU 4	-0.02	37,364	396233.54	4566608.77	1287.667	1.40	0.80	Uncorrected	Pro 6H	7/26/2016 0:00	10:07:17am	New	Sensor	07262016 - FSS Class 2.SSF
SU 4	-0.03	37,353	396231.08	4566604.12	1287.648	1.30	0.70	Uncorrected	Pro 6H	7/26/2016 0:00	09:58:32am	New	Sensor	07262016 - FSS Class 2.SSF
SU 4	-0.05	37,273	396233.01	4566607.3	1287.551	1.40	0.80	Uncorrected	Pro 6H	7/26/2016 0:00	10:03:52am	New	Sensor	07262016 - FSS Class 2.SSF
SU 4	-0.05	37,267	396230.78	4566606.31	1287.744	1.40	0.80	Uncorrected	Pro 6H	7/26/2016 0:00	10:02:28am	New	Sensor	07262016 - FSS Class 2.SSF
SU 4	-0.05	37,258	396231.32	4566606.4	1287.709	1.40	0.80	Uncorrected	Pro 6H	7/26/2016 0:00	10:03:13am	New	Sensor	07262016 - FSS Class 2.SSF
SU 4	-0.06	37,214	396231.84	4566606.67	1287.664	1.40	0.80	Uncorrected	Pro 6H	7/26/2016 0:00	10:03:14am	New	Sensor	07262016 - FSS Class 2.SSF
SU 4	-0.06	37,207	396231.26	4566608.24	1288.056	1.40	0.80	Uncorrected	Pro 6H	7/26/2016 0:00	10:07:46am	New	Sensor	07262016 - FSS Class 2.SSF
SU 4	-0.07	37,200	396231.22	4566608.14	1288.015	1.40	0.80	Uncorrected	Pro 6H	7/26/2016 0:00	10:07:53am	New	Sensor	07262016 - FSS Class 2.SSF
SU 4	-0.07	37,198	396232.02	4566606.96	1287.949	1.50	0.90	Uncorrected	Pro 6H	7/26/2016 0:00	10:36:29am	New	Sensor	07262016 - FSS Class 2.SSF
SU 4	-0.07	37,194	396230.56	4566606.33	1287.653	1.40	0.80	Uncorrected	Pro 6H	7/26/2016 0:00	10:01:52am	New	Sensor	07262016 - FSS Class 2.SSF
SU 4	-0.08	37,164	396232.85	4566607.15	1287.835	1.50	0.90	Uncorrected	Pro 6H	7/26/2016 0:00	10:34:31am	New	Sensor	07262016 - FSS Class 2.SSF
SU 4	-0.08	37,151	396231.31	4566608.22	1288.045	1.40	0.80	Uncorrected	Pro 6H	7/26/2016 0:00	10:07:49am	New	Sensor	07262016 - FSS Class 2.SSF
SU 4	-0.08	37,138	396232.2	4566608.62	1287.619	1.40	0.80	Uncorrected	Pro 6H	7/26/2016 0:00	10:09:23am	New	Sensor	07262016 - FSS Class 2.SSF
SU 4	-0.08	37,136	396231.28	4566604.4	1287.944	1.50	0.90	Uncorrected	Pro 6H	7/26/2016 0:00	10:34:38am	New	Sensor	07262016 - FSS Class 2.SSF
SU 4	-0.09	37,110	396233.52	4566608.35	1287.567	1.40	0.80	Uncorrected	Pro 6H	7/26/2016 0:00	10:06:37am	New	Sensor	07262016 - FSS Class 2.SSF
SU 4	-0.09	37,107	396231.58	4566606.81	1287.724	1.40	0.80	Uncorrected	Pro 6H	7/26/2016 0:00	10:03:54am	New	Sensor	07262016 - FSS Class 2.SSF
SU 4	-0.09	37,095	396230.22	4566603.58	1288.361	1.30	0.70	Uncorrected	Pro 6H	7/26/2016 0:00	09:59:39am	New	Sensor	07262016 - FSS Class 2.SSF
SU 4	-0.09	37,090	396231.85	4566608.1	1287.679	1.40	0.80	Uncorrected	Pro 6H	7/26/2016 0:00	10:06:35am	New	Sensor	07262016 - FSS Class 2.SSF
SU 4	-0.1	37,086	396230.42	4566606.96	1287.874	1.50	0.90	Uncorrected	Pro 6H	7/26/2016 0:00	10:34:42am	New	Sensor	07262016 - FSS Class 2.SSF
SU 4	-0.11	37,014	396229.92	4566607.35	1287.678	1.40	0.80	Uncorrected	Pro 6H	7/26/2016 0:00	10:05:01am	New	Sensor	07262016 - FSS Class 2.SSF
SU 4	-0.13	36,967	396230.46	4566607.38	1287.833	1.40	0.80	Uncorrected	Pro 6H	7/26/2016 0:00	10:06:26am	New	Sensor	07262016 - FSS Class 2.SSF
SU 4	-0.13	36,963	396230.77	4566605.95	1287.76	1.40	0.80	Uncorrected	Pro 6H	7/26/2016 0:00	10:01:14am	New	Sensor	07262016 - FSS Class 2.SSF
SU 4	-0.13	36,958	396231.28	4566606.5	1287.643	1.40	0.80	Uncorrected	Pro 6H	7/26/2016 0:00	10:01:53am	New	Sensor	07262016 - FSS Class 2.SSF
SU 4	-0.13	36,946	396231.43	4566608.26	1287.525	1.40	0.80	Uncorrected	Pro 6H	7/26/2016 0:00	10:09:19am	New	Sensor	07262016 - FSS Class 2.SSF
SU 4	-0.14	36,936	396233.04	4566607.84	1287.613	1.40	0.80	Uncorrected	Pro 6H	7/26/2016 0:00	10:06:21am	New	Sensor	07262016 - FSS Class 2.SSF
SU 4	-0.14	36,913	396231.25	4566608.15	1287.958	1.40	0.80	Uncorrected	Pro 6H	7/26/2016 0:00	10:07:56am	New	Sensor	07262016 - FSS Class 2.SSF

SU	Z-Score	CPM	Easting	Northing	MSL	PDOP	HDOP	CorrType	RcvrType	GPS_Date	GPS_Time	Update	FeatName	Datafile
SU 4	-0.14	36,905	396231.09	4566603.68	1288.415	1.30	0.70	Uncorrected	Pro 6H	7/26/2016 0:00	09:58:38am	New	Sensor	07262016 - FSS Class 2.SSF
SU 4	-0.15	36,891	396233.53	4566607.82	1287.552	1.40	0.80	Uncorrected	Pro 6H	7/26/2016 0:00	10:05:40am	New	Sensor	07262016 - FSS Class 2.SSF
SU 4	-0.15	36,885	396231.34	4566608.24	1288.047	1.40	0.80	Uncorrected	Pro 6H	7/26/2016 0:00	10:07:48am	New	Sensor	07262016 - FSS Class 2.SSF
SU 4	-0.15	36,866	396231.07	4566608.32	1288.048	1.40	0.80	Uncorrected	Pro 6H	7/26/2016 0:00	10:07:39am	New	Sensor	07262016 - FSS Class 2.SSF
SU 4	-0.16	36,846	396230.83	4566606.61	1287.771	1.40	0.80	Uncorrected	Pro 6H	7/26/2016 0:00	10:03:55am	New	Sensor	07262016 - FSS Class 2.SSF
SU 4	-0.17	36,821	396231.75	4566607.76	1287.68	1.40	0.80	Uncorrected	Pro 6H	7/26/2016 0:00	10:07:20am	New	Sensor	07262016 - FSS Class 2.SSF
SU 4	-0.17	36,818	396231.12	4566604.19	1287.844	1.30	0.70	Uncorrected	Pro 6H	7/26/2016 0:00	09:58:34am	New	Sensor	07262016 - FSS Class 2.SSF
SU 4	-0.17	36,793	396232.18	4566606.36	1287.659	1.40	0.80	Uncorrected	Pro 6H	7/26/2016 0:00	10:01:47am	New	Sensor	07262016 - FSS Class 2.SSF
SU 4	-0.18	36,777	396230.3	4566603.56	1288.384	1.30	0.70	Uncorrected	Pro 6H	7/26/2016 0:00	09:58:54am	New	Sensor	07262016 - FSS Class 2.SSF
SU 4	-0.19	36,745	396233.42	4566608.04	1287.477	1.40	0.80	Uncorrected	Pro 6H	7/26/2016 0:00	10:05:52am	New	Sensor	07262016 - FSS Class 2.SSF
SU 4	-0.19	36,723	396231.22	4566608.15	1288.022	1.40	0.80	Uncorrected	Pro 6H	7/26/2016 0:00	10:07:52am	New	Sensor	07262016 - FSS Class 2.SSF
SU 4	-0.19	36,718	396230.13	4566608.08	1287.228	1.40	0.80	Uncorrected	Pro 6H	7/26/2016 0:00	10:07:24am	New	Sensor	07262016 - FSS Class 2.SSF
SU 4	-0.19	36,714	396232.02	4566606.87	1287.954	1.50	0.90	Uncorrected	Pro 6H	7/26/2016 0:00	10:36:28am	New	Sensor	07262016 - FSS Class 2.SSF
SU 4	-0.2	36,696	396231.55	4566606.18	1287.703	1.40	0.80	Uncorrected	Pro 6H	7/26/2016 0:00	10:01:48am	New	Sensor	07262016 - FSS Class 2.SSF
SU 4	-0.2	36,689	396232.01	4566606.46	1287.632	1.40	0.80	Uncorrected	Pro 6H	7/26/2016 0:00	10:01:54am	New	Sensor	07262016 - FSS Class 2.SSF
SU 4	-0.2	36,683	396231.86	4566608.72	1287.846	1.40	0.80	Uncorrected	Pro 6H	7/26/2016 0:00	10:08:41am	New	Sensor	07262016 - FSS Class 2.SSF
SU 4	-0.2	36,678	396230	4566607.17	1287.783	1.40	0.80	Uncorrected	Pro 6H	7/26/2016 0:00	10:04:57am	New	Sensor	07262016 - FSS Class 2.SSF
SU 4	-0.2	36,671	396231.16	4566603.72	1288.3	1.30	0.70	Uncorrected	Pro 6H	7/26/2016 0:00	09:59:33am	New	Sensor	07262016 - FSS Class 2.SSF
SU 4	-0.21	36,656	396230.77	4566603.35	1288.425	1.30	0.70	Uncorrected	Pro 6H	7/26/2016 0:00	09:58:56am	New	Sensor	07262016 - FSS Class 2.SSF
SU 4	-0.21	36,643	396230.28	4566604.42	1288.006	1.40	0.80	Uncorrected	Pro 6H	7/26/2016 0:00	10:00:25am	New	Sensor	07262016 - FSS Class 2.SSF
SU 4	-0.21	36,640	396231.81	4566607.92	1287.476	1.40	0.80	Uncorrected	Pro 6H	7/26/2016 0:00	10:05:50am	New	Sensor	07262016 - FSS Class 2.SSF
SU 4	-0.22	36,627	396230.73	4566606.16	1287.652	1.40	0.80	Uncorrected	Pro 6H	7/26/2016 0:00	10:01:49am	New	Sensor	07262016 - FSS Class 2.SSF
SU 4	-0.22	36,603	396230.36	4566603.78	1288.499	1.30	0.70	Uncorrected	Pro 6H	7/26/2016 0:00	09:59:40am	New	Sensor	07262016 - FSS Class 2.SSF
SU 4	-0.22	36,597	396230.28	4566603.19	1288.137	1.30	0.70	Uncorrected	Pro 6H	7/26/2016 0:00	09:59:38am	New	Sensor	07262016 - FSS Class 2.SSF
SU 4	-0.23	36,587	396231.96	4566606.89	1287.607	1.40	0.80	Uncorrected	Pro 6H	7/26/2016 0:00	10:04:52am	New	Sensor	07262016 - FSS Class 2.SSF
SU 4	-0.24	36,545	396231.14	4566608.38	1288.041	1.40	0.80	Uncorrected	Pro 6H	7/26/2016 0:00	10:07:33am	New	Sensor	07262016 - FSS Class 2.SSF
SU 4	-0.24	36,531	396231.76	4566606.4	1287.623	1.40	0.80	Uncorrected	Pro 6H	7/26/2016 0:00	10:03:07am	New	Sensor	07262016 - FSS Class 2.SSF
SU 4	-0.24	36,526	396230.26	4566606.13	1287.738	1.40	0.80	Uncorrected	Pro 6H	7/26/2016 0:00	10:02:29am	New	Sensor	07262016 - FSS Class 2.SSF
SU 4	-0.25	36,502	396231.13	4566608.26	1288.048	1.40	0.80	Uncorrected	Pro 6H	7/26/2016 0:00	10:07:42am	New	Sensor	07262016 - FSS Class 2.SSF
SU 4	-0.26	36,466	396230.93	4566605.25	1287.801	1.40	0.80	Uncorrected	Pro 6H	7/26/2016 0:00	10:01:05am	New	Sensor	07262016 - FSS Class 2.SSF
SU 4	-0.26	36,453	396229.91	4566607.41	1287.665	1.40	0.80	Uncorrected	Pro 6H	7/26/2016 0:00	10:06:30am	New	Sensor	07262016 - FSS Class 2.SSF
SU 4	-0.27	36,435	396230.84	4566608.43	1287.837	1.50	0.90	Uncorrected	Pro 6H	7/26/2016 0:00	10:34:44am	New	Sensor	07262016 - FSS Class 2.SSF
SU 4	-0.27	36,423	396232.7	4566606.76	1287.562	1.40	0.80	Uncorrected	Pro 6H	7/26/2016 0:00	10:03:15am	New	Sensor	07262016 - FSS Class 2.SSF
SU 4	-0.28	36,387	396231.51	4566606.45	1287.687	1.40	0.80	Uncorrected	Pro 6H	7/26/2016 0:00	10:02:27am	New	Sensor	07262016 - FSS Class 2.SSF
SU 4	-0.28	36,376	396231.87	4566608.75	1287.716	1.40	0.80	Uncorrected	Pro 6H	7/26/2016 0:00	10:09:17am	New	Sensor	07262016 - FSS Class 2.SSF
SU 4	-0.29	36,336	396230.67	4566607.34	1287.628	1.40	0.80	Uncorrected	Pro 6H	7/26/2016 0:00	10:07:22am	New	Sensor	07262016 - FSS Class 2.SSF
SU 4	-0.29	36,331	396231.13	4566608.28	1288.057	1.40	0.80	Uncorrected	Pro 6H	7/26/2016 0:00	10:07:41am	New	Sensor	07262016 - FSS Class 2.SSF
SU 4	-0.3	36,315	396229.77	4566606.66	1287.752	1.40	0.80	Uncorrected	Pro 6H	7/26/2016 0:00	10:04:56am	New	Sensor	07262016 - FSS Class 2.SSF
SU 4	-0.3	36,293	396229.92	4566607.36	1287.614	1.40	0.80	Uncorrected	Pro 6H	7/26/2016 0:00	10:06:28am	New	Sensor	07262016 - FSS Class 2.SSF
SU 4	-0.31	36,286	396230.45	4566607.71	1287.755	1.40	0.80	Uncorrected	Pro 6H	7/26/2016 0:00	10:06:33am	New	Sensor	07262016 - FSS Class 2.SSF
SU 4	-0.31	36,284	396231.04	4566603.51	1288.422	1.30	0.70	Uncorrected	Pro 6H	7/26/2016 0:00	09:58:42am	New	Sensor	07262016 - FSS Class 2.SSF
SU 4	-0.31	36,282	396230.87	4566607.93	1287.731	1.40	0.80	Uncorrected	Pro 6H	7/26/2016 0:00	10:07:28am	New	Sensor	07262016 - FSS Class 2.SSF
SU 4	-0.31	36,278	396231.03	4566603.79	1288.033	1.30	0.70	Uncorrected	Pro 6H	7/26/2016 0:00	09:58:17am	New	Sensor	07262016 - FSS Class 2.SSF
SU 4	-0.31	36,273	396232.92	4566608.44	1287.795	1.50	0.90	Uncorrected	Pro 6H	7/26/2016 0:00	10:34:29am	New	Sensor	07262016 - FSS Class 2.SSF
SU 4	-0.31	36,267	396230.37	4566606.21	1287.929	1.50	0.90	Uncorrected	Pro 6H	7/26/2016 0:00	10:34:41am	New	Sensor	07262016 - FSS Class 2.SSF
SU 4	-0.32	36,230	396234.77	4566608.86	1287.626	1.40	0.80	Uncorrected	Pro 6H	7/26/2016 0:00	10:07:15am	New	Sensor	07262016 - FSS Class 2.SSF
SU 4	-0.32	36,217	396229.81	4566607.1	1287.526	1.40	0.80	Uncorrected	Pro 6H	7/26/2016 0:00	10:05:00am	New	Sensor	07262016 - FSS Class 2.SSF
SU 4	-0.32	36,215	396231.14	4566608.25	1288.05	1.40	0.80	Uncorrected	Pro 6H	7/26/2016 0:00	10:07:43am	New	Sensor	07262016 - FSS Class 2.SSF
SU 4	-0.33	36,210	396231.21	4566608.14	1288.008	1.40	0.80	Uncorrected	Pro 6H	7/26/2016 0:00	10:07:54am	New	Sensor	07262016 - FSS Class 2.SSF
SU 4	-0.33	36,195	396230.23	4566605.74	1287.389	1.40	0.80	Uncorrected	Pro 6H	7/26/2016 0:00	10:03:57am	New	Sensor	07262016 - FSS Class 2.SSF
SU 4	-0.33	36,179	396230.52	4566608.32	1287.101	1.40	0.80	Uncorrected	Pro 6H	7/26/2016 0:00	10:07:25am	New	Sensor	07262016 - FSS Class 2.SSF
SU 4	-0.34	36,166	396230.46	4566607.38	1287.567	1.40	0.80	Uncorrected	Pro 6H	7/26/2016 0:00	10:05:48am	New	Sensor	07262016 - FSS Class 2.SSF

SU	Z-Score	CPM	Easting	Northing	MSL	PDOP	HDOP	CorrType	RcvrType	GPS_Date	GPS_Time	Update	FeatName	Datafile
SU 4	-0.34	36,158	396232.66	4566606.78	1287.62	1.40	0.80	Uncorrected	Pro 6H	7/26/2016 0:00	10:02:34am	New	Sensor	07262016 - FSS Class 2.SSF
SU 4	-0.34	36,138	396230.36	4566605.67	1287.387	1.40	0.80	Uncorrected	Pro 6H	7/26/2016 0:00	10:03:58am	New	Sensor	07262016 - FSS Class 2.SSF
SU 4	-0.34	36,136	396231.09	4566608.37	1288.057	1.40	0.80	Uncorrected	Pro 6H	7/26/2016 0:00	10:07:34am	New	Sensor	07262016 - FSS Class 2.SSF
SU 4	-0.35	36,124	396230.28	4566606.02	1287.699	1.40	0.80	Uncorrected	Pro 6H	7/26/2016 0:00	10:03:59am	New	Sensor	07262016 - FSS Class 2.SSF
SU 4	-0.36	36,092	396230.04	4566607.49	1287.878	1.40	0.80	Uncorrected	Pro 6H	7/26/2016 0:00	10:06:27am	New	Sensor	07262016 - FSS Class 2.SSF
SU 4	-0.36	36,079	396230.79	4566603.51	1288.421	1.30	0.70	Uncorrected	Pro 6H	7/26/2016 0:00	09:58:40am	New	Sensor	07262016 - FSS Class 2.SSF
SU 4	-0.36	36,078	396231.36	4566604.79	1288.173	1.40	0.80	Uncorrected	Pro 6H	7/26/2016 0:00	10:00:20am	New	Sensor	07262016 - FSS Class 2.SSF
SU 4	-0.36	36,065	396232.5	4566609.08	1287.725	1.40	0.80	Uncorrected	Pro 6H	7/26/2016 0:00	10:09:16am	New	Sensor	07262016 - FSS Class 2.SSF
SU 4	-0.37	36,025	396233.84	4566607.94	1287.536	1.40	0.80	Uncorrected	Pro 6H	7/26/2016 0:00	10:06:20am	New	Sensor	07262016 - FSS Class 2.SSF
SU 4	-0.38	35,994	396230.51	4566606.24	1287.756	1.40	0.80	Uncorrected	Pro 6H	7/26/2016 0:00	10:03:12am	New	Sensor	07262016 - FSS Class 2.SSF
SU 4	-0.38	35,989	396231.54	4566607.42	1287.708	1.40	0.80	Uncorrected	Pro 6H	7/26/2016 0:00	10:05:43am	New	Sensor	07262016 - FSS Class 2.SSF
SU 4	-0.38	35,988	396230.66	4566605.53	1287.929	1.50	0.90	Uncorrected	Pro 6H	7/26/2016 0:00	10:34:40am	New	Sensor	07262016 - FSS Class 2.SSF
SU 4	-0.38	35,986	396233.35	4566608.8	1287.769	1.40	0.80	Uncorrected	Pro 6H	7/26/2016 0:00	10:07:59am	New	Sensor	07262016 - FSS Class 2.SSF
SU 4	-0.39	35,975	396230.23	4566605.77	1287.744	1.40	0.80	Uncorrected	Pro 6H	7/26/2016 0:00	10:04:02am	New	Sensor	07262016 - FSS Class 2.SSF
SU 4	-0.39	35,961	396231.06	4566603.58	1288.346	1.30	0.70	Uncorrected	Pro 6H	7/26/2016 0:00	09:58:36am	New	Sensor	07262016 - FSS Class 2.SSF
SU 4	-0.39	35,956	396230.76	4566603.72	1288.432	1.30	0.70	Uncorrected	Pro 6H	7/26/2016 0:00	09:58:38am	New	Sensor	07262016 - FSS Class 2.SSF
SU 4	-0.39	35,954	396230.88	4566604.96	1287.962	1.50	0.90	Uncorrected	Pro 6H	7/26/2016 0:00	10:34:39am	New	Sensor	07262016 - FSS Class 2.SSF
SU 4	-0.39	35,944	396230.08	4566607.32	1287.675	1.40	0.80	Uncorrected	Pro 6H	7/26/2016 0:00	10:05:47am	New	Sensor	07262016 - FSS Class 2.SSF
SU 4	-0.4	35,941	396230.51	4566607.85	1287.884	1.50	0.90	Uncorrected	Pro 6H	7/26/2016 0:00	10:34:43am	New	Sensor	07262016 - FSS Class 2.SSF
SU 4	-0.4	35,917	396230.66	4566603.91	1288.449	1.30	0.70	Uncorrected	Pro 6H	7/26/2016 0:00	09:59:42am	New	Sensor	07262016 - FSS Class 2.SSF
SU 4	-0.41	35,902	396231.23	4566606.69	1287.711	1.40	0.80	Uncorrected	Pro 6H	7/26/2016 0:00	10:04:08am	New	Sensor	07262016 - FSS Class 2.SSF
SU 4	-0.41	35,895	396230.31	4566605.72	1287.769	1.40	0.80	Uncorrected	Pro 6H	7/26/2016 0:00	10:01:13am	New	Sensor	07262016 - FSS Class 2.SSF
SU 4	-0.41	35,883	396232.72	4566609.04	1287.584	1.40	0.80	Uncorrected	Pro 6H	7/26/2016 0:00	10:09:25am	New	Sensor	07262016 - FSS Class 2.SSF
SU 4	-0.41	35,876	396229.95	4566606.91	1287.714	1.40	0.80	Uncorrected	Pro 6H	7/26/2016 0:00	10:05:03am	New	Sensor	07262016 - FSS Class 2.SSF
SU 4	-0.42	35,859	396230.06	4566606.13	1287.67	1.40	0.80	Uncorrected	Pro 6H	7/26/2016 0:00	10:01:51am	New	Sensor	07262016 - FSS Class 2.SSF
SU 4	-0.42	35,848	396230.59	4566606.48	1287.781	1.40	0.80	Uncorrected	Pro 6H	7/26/2016 0:00	10:04:07am	New	Sensor	07262016 - FSS Class 2.SSF
SU 4	-0.43	35,812	396230.63	4566604.21	1288.043	1.40	0.80	Uncorrected	Pro 6H	7/26/2016 0:00	10:00:24am	New	Sensor	07262016 - FSS Class 2.SSF
SU 4	-0.43	35,807	396231.22	4566603.79	1288.329	1.30	0.70	Uncorrected	Pro 6H	7/26/2016 0:00	09:58:50am	New	Sensor	07262016 - FSS Class 2.SSF
SU 4	-0.44	35,787	396229.77	4566607.25	1287.584	1.40	0.80	Uncorrected	Pro 6H	7/26/2016 0:00	10:04:59am	New	Sensor	07262016 - FSS Class 2.SSF
SU 4	-0.44	35,782	396230.24	4566605.89	1287.742	1.40	0.80	Uncorrected	Pro 6H	7/26/2016 0:00	10:04:01am	New	Sensor	07262016 - FSS Class 2.SSF
SU 4	-0.44	35,781	396231.69	4566607.67	1287.785	1.40	0.80	Uncorrected	Pro 6H	7/26/2016 0:00	10:06:23am	New	Sensor	07262016 - FSS Class 2.SSF
SU 4	-0.44	35,778	396231.93	4566608.17	1287.884	1.40	0.80	Uncorrected	Pro 6H	7/26/2016 0:00	10:07:57am	New	Sensor	07262016 - FSS Class 2.SSF
SU 4	-0.45	35,749	396230.85	4566603.39	1288.419	1.30	0.70	Uncorrected	Pro 6H	7/26/2016 0:00	09:58:40am	New	Sensor	07262016 - FSS Class 2.SSF
SU 4	-0.45	35,737	396232.15	4566606.65	1287.951	1.50	0.90	Uncorrected	Pro 6H	7/26/2016 0:00	10:36:27am	New	Sensor	07262016 - FSS Class 2.SSF
SU 4	-0.46	35,710	396232.63	4566607.12	1287.57	1.40	0.80	Uncorrected	Pro 6H	7/26/2016 0:00	10:04:51am	New	Sensor	07262016 - FSS Class 2.SSF
SU 4	-0.46	35,707	396234.29	4566608.38	1287.562	1.40	0.80	Uncorrected	Pro 6H	7/26/2016 0:00	10:06:38am	New	Sensor	07262016 - FSS Class 2.SSF
SU 4	-0.47	35,675	396232.02	4566606.7	1287.651	1.40	0.80	Uncorrected	Pro 6H	7/26/2016 0:00	10:02:33am	New	Sensor	07262016 - FSS Class 2.SSF
SU 4	-0.48	35,629	396230.93	4566604.69	1288.104	1.40	0.80	Uncorrected	Pro 6H	7/26/2016 0:00	10:00:21am	New	Sensor	07262016 - FSS Class 2.SSF
SU 4	-0.48	35,623	396229.95	4566607.04	1287.718	1.40	0.80	Uncorrected	Pro 6H	7/26/2016 0:00	10:05:02am	New	Sensor	07262016 - FSS Class 2.SSF
SU 4	-0.49	35,589	396231.11	4566603.44	1288.401	1.30	0.70	Uncorrected	Pro 6H	7/26/2016 0:00	09:58:49am	New	Sensor	07262016 - FSS Class 2.SSF
SU 4	-0.49	35,581	396230.37	4566606.38	1287.775	1.40	0.80	Uncorrected	Pro 6H	7/26/2016 0:00	10:03:56am	New	Sensor	07262016 - FSS Class 2.SSF
SU 4	-0.5	35,561	396231.19	4566607.77	1287.532	1.40	0.80	Uncorrected	Pro 6H	7/26/2016 0:00	10:05:49am	New	Sensor	07262016 - FSS Class 2.SSF
SU 4	-0.51	35,498	396232.66	4566607.21	1287.627	1.40	0.80	Uncorrected	Pro 6H	7/26/2016 0:00	10:04:10am	New	Sensor	07262016 - FSS Class 2.SSF
SU 4	-0.52	35,463	396230.23	4566605.22	1287.865	1.40	0.80	Uncorrected	Pro 6H	7/26/2016 0:00	10:01:12am	New	Sensor	07262016 - FSS Class 2.SSF
SU 4	-0.52	35,456	396231.29	4566606.73	1287.667	1.40	0.80	Uncorrected	Pro 6H	7/26/2016 0:00	10:04:53am	New	Sensor	07262016 - FSS Class 2.SSF
SU 4	-0.53	35,442	396231.16	4566606.36	1287.663	1.40	0.80	Uncorrected	Pro 6H	7/26/2016 0:00	10:03:08am	New	Sensor	07262016 - FSS Class 2.SSF
SU 4	-0.53	35,413	396229.88	4566607.3	1287.426	1.40	0.80	Uncorrected	Pro 6H	7/26/2016 0:00	10:06:29am	New	Sensor	07262016 - FSS Class 2.SSF
SU 4	-0.55	35,369	396230.24	4566607.14	1287.717	1.40	0.80	Uncorrected	Pro 6H	7/26/2016 0:00	10:05:04am	New	Sensor	07262016 - FSS Class 2.SSF
SU 4	-0.55	35,343	396229.9	4566606.36	1287.753	1.40	0.80	Uncorrected	Pro 6H	7/26/2016 0:00	10:04:55am	New	Sensor	07262016 - FSS Class 2.SSF
SU 4	-0.55	35,341	396233.32	4566609.02	1287.737	1.50	0.90	Uncorrected	Pro 6H	7/26/2016 0:00	10:34:27am	New	Sensor	07262016 - FSS Class 2.SSF
SU 4	-0.56	35,328	396230.7	4566607.49	1287.682	1.40	0.80	Uncorrected	Pro 6H	7/26/2016 0:00	10:07:27am	New	Sensor	07262016 - FSS Class 2.SSF
SU 4	-0.56	35,316	396230.19	4566605.74	1287.734	1.40	0.80	Uncorrected	Pro 6H	7/26/2016 0:00	10:01:50am	New	Sensor	07262016 - FSS Class 2.SSF

SU	Z-Score	CPM	Easting	Northing	MSL	PDOP	HDOP	CorrType	RcvrType	GPS_Date	GPS_Time	Update	FeatName	Datafile
SU 4	-0.56	35,307	396231.23	4566607.29	1287.706	1.40	0.80	Uncorrected	Pro 6H	7/26/2016 0:00	10:05:44am	New	Sensor	07262016 - FSS Class 2.SSF
SU 4	-0.56	35,305	396231.08	4566607.6	1287.6	1.40	0.80	Uncorrected	Pro 6H	7/26/2016 0:00	10:07:21am	New	Sensor	07262016 - FSS Class 2.SSF
SU 4	-0.56	35,301	396231.22	4566606.5	1287.691	1.40	0.80	Uncorrected	Pro 6H	7/26/2016 0:00	10:02:32am	New	Sensor	07262016 - FSS Class 2.SSF
SU 4	-0.56	35,301	396231.17	4566608.41	1288.019	1.40	0.80	Uncorrected	Pro 6H	7/26/2016 0:00	10:07:32am	New	Sensor	07262016 - FSS Class 2.SSF
SU 4	-0.6	35,179	396231.83	4566605.56	1287.744	1.40	0.80	Uncorrected	Pro 6H	7/26/2016 0:00	10:01:03am	New	Sensor	07262016 - FSS Class 2.SSF
SU 4	-0.61	35,131	396230.32	4566606.03	1287.744	1.40	0.80	Uncorrected	Pro 6H	7/26/2016 0:00	10:04:00am	New	Sensor	07262016 - FSS Class 2.SSF
SU 4	-0.61	35,125	396231.15	4566608.41	1287.984	1.40	0.80	Uncorrected	Pro 6H	7/26/2016 0:00	10:07:31am	New	Sensor	07262016 - FSS Class 2.SSF
SU 4	-0.63	35,060	396231.08	4566603.47	1288.393	1.30	0.70	Uncorrected	Pro 6H	7/26/2016 0:00	09:58:36am	New	Sensor	07262016 - FSS Class 2.SSF
SU 4	-0.63	35,035	396231.35	4566605.08	1287.865	1.40	0.80	Uncorrected	Pro 6H	7/26/2016 0:00	10:00:28am	New	Sensor	07262016 - FSS Class 2.SSF
SU 4	-0.64	35,004	396233.08	4566607.41	1287.611	1.40	0.80	Uncorrected	Pro 6H	7/26/2016 0:00	10:04:11am	New	Sensor	07262016 - FSS Class 2.SSF
SU 4	-0.65	34,984	396231.67	4566608.42	1287.729	1.40	0.80	Uncorrected	Pro 6H	7/26/2016 0:00	10:09:18am	New	Sensor	07262016 - FSS Class 2.SSF
SU 4	-0.65	34,965	396232.02	4566606.98	1287.936	1.50	0.90	Uncorrected	Pro 6H	7/26/2016 0:00	10:36:31am	New	Sensor	07262016 - FSS Class 2.SSF
SU 4	-0.66	34,933	396230.48	4566605.11	1287.88	1.40	0.80	Uncorrected	Pro 6H	7/26/2016 0:00	10:01:11am	New	Sensor	07262016 - FSS Class 2.SSF
SU 4	-0.68	34,865	396231.33	4566605.35	1287.775	1.40	0.80	Uncorrected	Pro 6H	7/26/2016 0:00	10:01:04am	New	Sensor	07262016 - FSS Class 2.SSF
SU 4	-0.69	34,828	396231.14	4566608.23	1288.046	1.40	0.80	Uncorrected	Pro 6H	7/26/2016 0:00	10:07:45am	New	Sensor	07262016 - FSS Class 2.SSF
SU 4	-0.7	34,794	396230.44	4566607.68	1287.573	1.40	0.80	Uncorrected	Pro 6H	7/26/2016 0:00	10:07:23am	New	Sensor	07262016 - FSS Class 2.SSF
SU 4	-0.7	34,789	396232.32	4566606.46	1287.663	1.40	0.80	Uncorrected	Pro 6H	7/26/2016 0:00	10:02:26am	New	Sensor	07262016 - FSS Class 2.SSF
SU 4	-0.7	34,780	396232.72	4566607.84	1287.475	1.40	0.80	Uncorrected	Pro 6H	7/26/2016 0:00	10:05:51am	New	Sensor	07262016 - FSS Class 2.SSF
SU 4	-0.7	34,762	396232.19	4566606	1287.744	1.40	0.80	Uncorrected	Pro 6H	7/26/2016 0:00	10:01:16am	New	Sensor	07262016 - FSS Class 2.SSF
SU 4	-0.71	34,755	396230.69	4566607.91	1287.526	1.40	0.80	Uncorrected	Pro 6H	7/26/2016 0:00	10:07:26am	New	Sensor	07262016 - FSS Class 2.SSF
SU 4	-0.72	34,696	396230.31	4566607.09	1287.704	1.40	0.80	Uncorrected	Pro 6H	7/26/2016 0:00	10:05:46am	New	Sensor	07262016 - FSS Class 2.SSF
SU 4	-0.73	34,673	396231.11	4566608.3	1288.059	1.40	0.80	Uncorrected	Pro 6H	7/26/2016 0:00	10:07:36am	New	Sensor	07262016 - FSS Class 2.SSF
SU 4	-0.74	34,627	396230.77	4566607.16	1287.701	1.40	0.80	Uncorrected	Pro 6H	7/26/2016 0:00	10:05:45am	New	Sensor	07262016 - FSS Class 2.SSF
SU 4	-0.81	34,345	396230.11	4566605.99	1287.789	1.40	0.80	Uncorrected	Pro 6H	7/26/2016 0:00	10:03:10am	New	Sensor	07262016 - FSS Class 2.SSF
SU 4	-0.83	34,289	396230.97	4566604.13	1287.998	1.40	0.80	Uncorrected	Pro 6H	7/26/2016 0:00	10:00:23am	New	Sensor	07262016 - FSS Class 2.SSF
SU 4	-0.83	34,285	396230.51	4566606.43	1287.706	1.40	0.80	Uncorrected	Pro 6H	7/26/2016 0:00	10:02:31am	New	Sensor	07262016 - FSS Class 2.SSF
SU 4	-0.83	34,265	396230.05	4566607.61	1287.865	1.40	0.80	Uncorrected	Pro 6H	7/26/2016 0:00	10:06:32am	New	Sensor	07262016 - FSS Class 2.SSF
SU 4	-0.85	34,206	396231.1	4566608.3	1288.054	1.40	0.80	Uncorrected	Pro 6H	7/26/2016 0:00	10:07:40am	New	Sensor	07262016 - FSS Class 2.SSF
SU 4	-0.87	34,137	396230.93	4566603.5	1288.428	1.30	0.70	Uncorrected	Pro 6H	7/26/2016 0:00	09:58:42am	New	Sensor	07262016 - FSS Class 2.SSF
SU 4	-0.89	34,069	396229.91	4566607.16	1287.756	1.40	0.80	Uncorrected	Pro 6H	7/26/2016 0:00	10:04:58am	New	Sensor	07262016 - FSS Class 2.SSF
SU 4	-0.98	33,713	396229.98	4566606.17	1287.794	1.40	0.80	Uncorrected	Pro 6H	7/26/2016 0:00	10:04:06am	New	Sensor	07262016 - FSS Class 2.SSF
SU 4	-1.01	33,594	396231.15	4566608.24	1288.051	1.40	0.80	Uncorrected	Pro 6H	7/26/2016 0:00	10:07:44am	New	Sensor	07262016 - FSS Class 2.SSF
SU 4	-1.05	33,460	396230.58	4566606.23	1287.717	1.40	0.80	Uncorrected	Pro 6H	7/26/2016 0:00	10:03:09am	New	Sensor	07262016 - FSS Class 2.SSF
SU 4	-1.07	33,383	396229.92	4566607.61	1287.85	1.40	0.80	Uncorrected	Pro 6H	7/26/2016 0:00	10:06:31am	New	Sensor	07262016 - FSS Class 2.SSF
SU 4	-1.08	33,336	396230.03	4566606.05	1287.79	1.40	0.80	Uncorrected	Pro 6H	7/26/2016 0:00	10:03:11am	New	Sensor	07262016 - FSS Class 2.SSF
SU 4	2.56	47,225	396176.37	4566608.41	1292.709	1.30	0.70	Uncorrected	Pro 6H	8/4/2016 0:00	10:37:37am	New	Sensor	08042016 - Class 2.SSF
SU 4	2.15	45,643	396178.34	4566597.93	1292.639	1.30	0.70	Uncorrected	Pro 6H	8/4/2016 0:00	10:15:24am	New	Sensor	08042016 - Class 2.SSF
SU 4	2.13	45,600	396177.08	4566606.46	1292.664	1.30	0.70	Uncorrected	Pro 6H	8/4/2016 0:00	10:35:48am	New	Sensor	08042016 - Class 2.SSF
SU 4	2.1	45,468	396176.86	4566608.95	1292.549	1.30	0.70	Uncorrected	Pro 6H	8/4/2016 0:00	10:36:58am	New	Sensor	08042016 - Class 2.SSF
SU 4	2.09	45,450	396177.21	4566597.91	1292.657	1.30	0.70	Uncorrected	Pro 6H	8/4/2016 0:00	10:15:22am	New	Sensor	08042016 - Class 2.SSF
SU 4	2.04	45,250	396177.99	4566608.43	1292.689	1.30	0.70	Uncorrected	Pro 6H	8/4/2016 0:00	10:40:12am	New	Sensor	08042016 - Class 2.SSF
SU 4	1.98	45,017	396177.42	4566605.63	1292.82	1.30	0.70	Uncorrected	Pro 6H	8/4/2016 0:00	10:40:05am	New	Sensor	08042016 - Class 2.SSF
SU 4	1.96	44,938	396175.61	4566606.62	1293.112	1.30	0.70	Uncorrected	Pro 6H	8/4/2016 0:00	10:38:43am	New	Sensor	08042016 - Class 2.SSF
SU 4	1.95	44,901	396176.3	4566607.61	1292.704	1.30	0.70	Uncorrected	Pro 6H	8/4/2016 0:00	10:37:36am	New	Sensor	08042016 - Class 2.SSF
SU 4	1.93	44,811	396176.58	4566605.38	1292.611	1.30	0.70	Uncorrected	Pro 6H	8/4/2016 0:00	10:37:04am	New	Sensor	08042016 - Class 2.SSF
SU 4	1.92	44,801	396177.95	4566607.95	1292.728	1.30	0.70	Uncorrected	Pro 6H	8/4/2016 0:00	10:40:11am	New	Sensor	08042016 - Class 2.SSF
SU 4	1.9	44,724	396176.29	4566607.09	1292.708	1.30	0.70	Uncorrected	Pro 6H	8/4/2016 0:00	10:37:35am	New	Sensor	08042016 - Class 2.SSF
SU 4	1.89	44,678	396176.32	4566606.76	1293.131	1.30	0.70	Uncorrected	Pro 6H	8/4/2016 0:00	10:38:46am	New	Sensor	08042016 - Class 2.SSF
SU 4	1.89	44,649	396176.27	4566607.35	1293.119	1.30	0.70	Uncorrected	Pro 6H	8/4/2016 0:00	10:38:47am	New	Sensor	08042016 - Class 2.SSF
SU 4	1.87	44,591	396178.88	4566597.86	1292.622	1.30	0.70	Uncorrected	Pro 6H	8/4/2016 0:00	10:15:25am	New	Sensor	08042016 - Class 2.SSF
SU 4	1.86	44,572	396177.75	4566597.85	1292.652	1.30	0.70	Uncorrected	Pro 6H	8/4/2016 0:00	10:15:23am	New	Sensor	08042016 - Class 2.SSF
SU 4	1.84	44,489	396176.81	4566607.81	1292.531	1.30	0.70	Uncorrected	Pro 6H	8/4/2016 0:00	10:37:00am	New	Sensor	08042016 - Class 2.SSF

SU	Z-Score	CPM	Easting	Northing	MSL	PDOP	HDOP	CorrType	RcvrType	GPS_Date	GPS_Time	Update	FeatName	Datafile
SU 4	1.84	44,489	396176.13	4566607.82	1292.892	1.30	0.70	Uncorrected	Pro 6H	8/4/2016 0:00	10:40:01am	New	Sensor	08042016 - Class 2.SSF
SU 4	1.8	44,326	396177.77	4566607.48	1292.794	1.30	0.70	Uncorrected	Pro 6H	8/4/2016 0:00	10:40:10am	New	Sensor	08042016 - Class 2.SSF
SU 4	1.77	44,227	396226.46	4566603.22	1290.508	1.30	0.70	Uncorrected	Pro 6H	8/4/2016 0:00	10:33:02am	New	Sensor	08042016 - Class 2.SSF
SU 4	1.77	44,222	396178.01	4566609.06	1292.655	1.30	0.70	Uncorrected	Pro 6H	8/4/2016 0:00	10:40:13am	New	Sensor	08042016 - Class 2.SSF
SU 4	1.76	44,189	396176.8	4566603.72	1292.79	1.30	0.70	Uncorrected	Pro 6H	8/4/2016 0:00	10:35:44am	New	Sensor	08042016 - Class 2.SSF
SU 4	1.74	44,104	396177.91	4566607.23	1292.786	1.30	0.70	Uncorrected	Pro 6H	8/4/2016 0:00	10:40:09am	New	Sensor	08042016 - Class 2.SSF
SU 4	1.73	44,062	396176.79	4566607.04	1292.548	1.30	0.70	Uncorrected	Pro 6H	8/4/2016 0:00	10:37:01am	New	Sensor	08042016 - Class 2.SSF
SU 4	1.73	44,045	396177.19	4566608.27	1292.636	1.30	0.70	Uncorrected	Pro 6H	8/4/2016 0:00	10:35:51am	New	Sensor	08042016 - Class 2.SSF
SU 4	1.72	44,015	396176.78	4566606.55	1292.558	1.30	0.70	Uncorrected	Pro 6H	8/4/2016 0:00	10:37:02am	New	Sensor	08042016 - Class 2.SSF
SU 4	1.7	43,953	396176.19	4566606.29	1293.123	1.30	0.70	Uncorrected	Pro 6H	8/4/2016 0:00	10:38:45am	New	Sensor	08042016 - Class 2.SSF
SU 4	1.7	43,942	396176.35	4566607.22	1292.887	1.30	0.70	Uncorrected	Pro 6H	8/4/2016 0:00	10:40:02am	New	Sensor	08042016 - Class 2.SSF
SU 4	1.69	43,908	396183.86	4566598.29	1292.427	1.30	0.70	Uncorrected	Pro 6H	8/4/2016 0:00	10:15:33am	New	Sensor	08042016 - Class 2.SSF
SU 4	1.68	43,883	396176.72	4566605.76	1292.601	1.30	0.70	Uncorrected	Pro 6H	8/4/2016 0:00	10:37:03am	New	Sensor	08042016 - Class 2.SSF
SU 4	1.68	43,860	396176.87	4566596.8	1292.708	1.30	0.70	Uncorrected	Pro 6H	8/4/2016 0:00	10:35:17am	New	Sensor	08042016 - Class 2.SSF
SU 4	1.66	43,777	396176.33	4566606.35	1292.67	1.30	0.70	Uncorrected	Pro 6H	8/4/2016 0:00	10:37:34am	New	Sensor	08042016 - Class 2.SSF
SU 4	1.64	43,702	396177.07	4566607.73	1292.66	1.30	0.70	Uncorrected	Pro 6H	8/4/2016 0:00	10:35:50am	New	Sensor	08042016 - Class 2.SSF
SU 4	1.63	43,694	396175.86	4566606.21	1293.129	1.30	0.70	Uncorrected	Pro 6H	8/4/2016 0:00	10:38:44am	New	Sensor	08042016 - Class 2.SSF
SU 4	1.62	43,651	396179.6	4566598.49	1292.447	1.30	0.70	Uncorrected	Pro 6H	8/4/2016 0:00	10:18:50am	New	Sensor	08042016 - Class 2.SSF
SU 4	1.62	43,650	396177.09	4566607.08	1292.648	1.30	0.70	Uncorrected	Pro 6H	8/4/2016 0:00	10:35:50am	New	Sensor	08042016 - Class 2.SSF
SU 4	1.62	43,621	396177.1	4566608.77	1292.654	1.30	0.70	Uncorrected	Pro 6H	8/4/2016 0:00	10:35:52am	New	Sensor	08042016 - Class 2.SSF
SU 4	1.61	43,607	396187.07	4566598.72	1292.263	1.30	0.70	Uncorrected	Pro 6H	8/4/2016 0:00	10:15:39am	New	Sensor	08042016 - Class 2.SSF
SU 4	1.61	43,595	396176.58	4566606.57	1292.871	1.30	0.70	Uncorrected	Pro 6H	8/4/2016 0:00	10:40:03am	New	Sensor	08042016 - Class 2.SSF
SU 4	1.6	43,578	396176.75	4566597.1	1292.758	1.30	0.70	Uncorrected	Pro 6H	8/4/2016 0:00	10:15:17am	New	Sensor	08042016 - Class 2.SSF
SU 4	1.6	43,558	396178.41	4566598.24	1292.547	1.30	0.70	Uncorrected	Pro 6H	8/4/2016 0:00	10:18:52am	New	Sensor	08042016 - Class 2.SSF
SU 4	1.6	43,546	396182.76	4566597.6	1292.455	1.30	0.70	Uncorrected	Pro 6H	8/4/2016 0:00	10:15:06am	New	Sensor	08042016 - Class 2.SSF
SU 4	1.57	43,437	396176.88	4566608.34	1292.517	1.30	0.70	Uncorrected	Pro 6H	8/4/2016 0:00	10:36:59am	New	Sensor	08042016 - Class 2.SSF
SU 4	1.56	43,426	396179.46	4566597.6	1292.628	1.30	0.70	Uncorrected	Pro 6H	8/4/2016 0:00	10:15:13am	New	Sensor	08042016 - Class 2.SSF
SU 4	1.55	43,365	396176.19	4566602.4	1292.733	1.30	0.70	Uncorrected	Pro 6H	8/4/2016 0:00	10:37:28am	New	Sensor	08042016 - Class 2.SSF
SU 4	1.55	43,364	396181.45	4566598.05	1292.482	1.30	0.70	Uncorrected	Pro 6H	8/4/2016 0:00	10:15:29am	New	Sensor	08042016 - Class 2.SSF
SU 4	1.55	43,355	396183.58	4566598.88	1292.288	1.30	0.70	Uncorrected	Pro 6H	8/4/2016 0:00	10:18:44am	New	Sensor	08042016 - Class 2.SSF
SU 4	1.52	43,271	396176.21	4566603.22	1292.745	1.30	0.70	Uncorrected	Pro 6H	8/4/2016 0:00	10:37:29am	New	Sensor	08042016 - Class 2.SSF
SU 4	1.51	43,219	396178.05	4566606.66	1292.79	1.30	0.70	Uncorrected	Pro 6H	8/4/2016 0:00	10:40:08am	New	Sensor	08042016 - Class 2.SSF
SU 4	1.5	43,192	396178.99	4566598.37	1292.503	1.30	0.70	Uncorrected	Pro 6H	8/4/2016 0:00	10:18:51am	New	Sensor	08042016 - Class 2.SSF
SU 4	1.49	43,144	396177.84	4566605.65	1292.791	1.30	0.70	Uncorrected	Pro 6H	8/4/2016 0:00	10:40:06am	New	Sensor	08042016 - Class 2.SSF
SU 4	1.48	43,109	396176.55	4566596.9	1292.999	1.30	0.70	Uncorrected	Pro 6H	8/4/2016 0:00	10:37:18am	New	Sensor	08042016 - Class 2.SSF
SU 4	1.46	43,031	396183.24	4566598.15	1292.444	1.30	0.70	Uncorrected	Pro 6H	8/4/2016 0:00	10:15:32am	New	Sensor	08042016 - Class 2.SSF
SU 4	1.43	42,916	396178.14	4566606.14	1292.766	1.30	0.70	Uncorrected	Pro 6H	8/4/2016 0:00	10:40:07am	New	Sensor	08042016 - Class 2.SSF
SU 4	1.43	42,911	396182.03	4566598.15	1292.463	1.30	0.70	Uncorrected	Pro 6H	8/4/2016 0:00	10:15:30am	New	Sensor	08042016 - Class 2.SSF
SU 4	1.42	42,870	396180.15	4566596.97	1292.52	1.30	0.70	Uncorrected	Pro 6H	8/4/2016 0:00	10:35:12am	New	Sensor	08042016 - Class 2.SSF
SU 4	1.42	42,870	396176.41	4566605.74	1292.711	1.30	0.70	Uncorrected	Pro 6H	8/4/2016 0:00	10:37:33am	New	Sensor	08042016 - Class 2.SSF
SU 4	1.41	42,842	396176.51	4566597.97	1292.682	1.30	0.70	Uncorrected	Pro 6H	8/4/2016 0:00	10:15:21am	New	Sensor	08042016 - Class 2.SSF
SU 4	1.41	42,825	396176.36	4566602.51	1292.836	1.30	0.70	Uncorrected	Pro 6H	8/4/2016 0:00	10:35:42am	New	Sensor	08042016 - Class 2.SSF
SU 4	1.38	42,720	396177.08	4566605.88	1292.73	1.30	0.70	Uncorrected	Pro 6H	8/4/2016 0:00	10:35:47am	New	Sensor	08042016 - Class 2.SSF
SU 4	1.38	42,708	396202.89	4566601.23	1291.717	1.30	0.70	Uncorrected	Pro 6H	8/4/2016 0:00	10:16:06am	New	Sensor	08042016 - Class 2.SSF
SU 4	1.34	42,561	396199.14	4566600.1	1291.832	1.30	0.70	Uncorrected	Pro 6H	8/4/2016 0:00	10:14:25am	New	Sensor	08042016 - Class 2.SSF
SU 4	1.33	42,520	396200.7	4566603.69	1291.87	1.30	0.70	Uncorrected	Pro 6H	8/4/2016 0:00	10:26:46am	New	Sensor	08042016 - Class 2.SSF
SU 4	1.32	42,481	396190.84	4566602.33	1292.249	1.30	0.70	Uncorrected	Pro 6H	8/4/2016 0:00	10:29:56am	New	Sensor	08042016 - Class 2.SSF
SU 4	1.31	42,435	396176	4566598.45	1292.645	1.30	0.70	Uncorrected	Pro 6H	8/4/2016 0:00	10:18:58am	New	Sensor	08042016 - Class 2.SSF
SU 4	1.31	42,435	396177.35	4566609.31	1292.606	1.30	0.70	Uncorrected	Pro 6H	8/4/2016 0:00	10:35:54am	New	Sensor	08042016 - Class 2.SSF
SU 4	1.3	42,410	396198.41	4566600.11	1291.803	1.30	0.70	Uncorrected	Pro 6H	8/4/2016 0:00	10:14:26am	New	Sensor	08042016 - Class 2.SSF
SU 4	1.3	42,407	396179.55	4566598.03	1292.568	1.30	0.70	Uncorrected	Pro 6H	8/4/2016 0:00	10:15:26am	New	Sensor	08042016 - Class 2.SSF
SU 4	1.29	42,362	396175.91	4566607.94	1293.141	1.30	0.70	Uncorrected	Pro 6H	8/4/2016 0:00	10:38:48am	New	Sensor	08042016 - Class 2.SSF

SU	Z-Score	CPM	Easting	Northing	MSL	PDOP	HDOP	CorrType	RcvrType	GPS_Date	GPS_Time	Update	FeatName	Datafile
SU 4	1.28	42,354	396175.48	4566606.95	1293.102	1.30	0.70	Uncorrected	Pro 6H	8/4/2016 0:00	10:38:42am	New	Sensor	08042016 - Class 2.SSF
SU 4	1.28	42,333	396178.24	4566609.96	1292.448	1.40	0.80	Uncorrected	Pro 6H	8/4/2016 0:00	10:40:15am	New	Sensor	08042016 - Class 2.SSF
SU 4	1.27	42,318	396183.93	4566597.4	1292.396	1.30	0.70	Uncorrected	Pro 6H	8/4/2016 0:00	10:35:06am	New	Sensor	08042016 - Class 2.SSF
SU 4	1.27	42,285	396176.61	4566597.21	1292.723	1.30	0.70	Uncorrected	Pro 6H	8/4/2016 0:00	10:35:18am	New	Sensor	08042016 - Class 2.SSF
SU 4	1.27	42,282	396183.76	4566597.8	1292.423	1.30	0.70	Uncorrected	Pro 6H	8/4/2016 0:00	10:15:02am	New	Sensor	08042016 - Class 2.SSF
SU 4	1.26	42,269	396183.49	4566599.34	1292.276	1.30	0.70	Uncorrected	Pro 6H	8/4/2016 0:00	10:19:20am	New	Sensor	08042016 - Class 2.SSF
SU 4	1.26	42,249	396182.89	4566598.75	1292.3	1.30	0.70	Uncorrected	Pro 6H	8/4/2016 0:00	10:18:45am	New	Sensor	08042016 - Class 2.SSF
SU 4	1.24	42,193	396185.14	4566597.96	1292.383	1.30	0.70	Uncorrected	Pro 6H	8/4/2016 0:00	10:15:00am	New	Sensor	08042016 - Class 2.SSF
SU 4	1.24	42,168	396176.41	4566603.64	1292.74	1.30	0.70	Uncorrected	Pro 6H	8/4/2016 0:00	10:37:30am	New	Sensor	08042016 - Class 2.SSF
SU 4	1.22	42,127	396179.46	4566597.04	1292.552	1.30	0.70	Uncorrected	Pro 6H	8/4/2016 0:00	10:35:12am	New	Sensor	08042016 - Class 2.SSF
SU 4	1.22	42,116	396178.65	4566597.56	1292.653	1.30	0.70	Uncorrected	Pro 6H	8/4/2016 0:00	10:15:14am	New	Sensor	08042016 - Class 2.SSF
SU 4	1.22	42,101	396180.19	4566597.99	1292.51	1.30	0.70	Uncorrected	Pro 6H	8/4/2016 0:00	10:15:27am	New	Sensor	08042016 - Class 2.SSF
SU 4	1.22	42,095	396175.62	4566607.42	1293.088	1.30	0.70	Uncorrected	Pro 6H	8/4/2016 0:00	10:38:41am	New	Sensor	08042016 - Class 2.SSF
SU 4	1.21	42,068	396176.97	4566606.07	1292.902	1.30	0.70	Uncorrected	Pro 6H	8/4/2016 0:00	10:40:04am	New	Sensor	08042016 - Class 2.SSF
SU 4	1.2	42,040	396182.15	4566597.45	1292.474	1.30	0.70	Uncorrected	Pro 6H	8/4/2016 0:00	10:35:09am	New	Sensor	08042016 - Class 2.SSF
SU 4	1.19	42,003	396190.49	4566602.15	1292.261	1.30	0.70	Uncorrected	Pro 6H	8/4/2016 0:00	10:29:55am	New	Sensor	08042016 - Class 2.SSF
SU 4	1.18	41,955	396176.33	4566602.13	1292.877	1.30	0.70	Uncorrected	Pro 6H	8/4/2016 0:00	10:37:09am	New	Sensor	08042016 - Class 2.SSF
SU 4	1.18	41,948	396187.04	4566598.61	1292.181	1.30	0.70	Uncorrected	Pro 6H	8/4/2016 0:00	10:23:41am	New	Sensor	08042016 - Class 2.SSF
SU 4	1.17	41,914	396176.08	4566597.28	1292.773	1.30	0.70	Uncorrected	Pro 6H	8/4/2016 0:00	10:15:18am	New	Sensor	08042016 - Class 2.SSF
SU 4	1.16	41,878	396182.91	4566599.25	1292.298	1.30	0.70	Uncorrected	Pro 6H	8/4/2016 0:00	10:19:19am	New	Sensor	08042016 - Class 2.SSF
SU 4	1.16	41,875	396179	4566599.08	1292.491	1.30	0.70	Uncorrected	Pro 6H	8/4/2016 0:00	10:19:06am	New	Sensor	08042016 - Class 2.SSF
SU 4	1.15	41,859	396186.42	4566598.09	1292.353	1.30	0.70	Uncorrected	Pro 6H	8/4/2016 0:00	10:14:58am	New	Sensor	08042016 - Class 2.SSF
SU 4	1.15	41,830	396186.52	4566598.69	1292.295	1.30	0.70	Uncorrected	Pro 6H	8/4/2016 0:00	10:15:38am	New	Sensor	08042016 - Class 2.SSF
SU 4	1.15	41,826	396183.03	4566597.69	1292.452	1.30	0.70	Uncorrected	Pro 6H	8/4/2016 0:00	10:15:05am	New	Sensor	08042016 - Class 2.SSF
SU 4	1.14	41,798	396197.47	4566599.6	1291.628	1.30	0.70	Uncorrected	Pro 6H	8/4/2016 0:00	10:32:10am	New	Sensor	08042016 - Class 2.SSF
SU 4	1.13	41,749	396190.23	4566603.62	1291.758	1.30	0.70	Uncorrected	Pro 6H	8/4/2016 0:00	10:31:50am	New	Sensor	08042016 - Class 2.SSF
SU 4	1.12	41,726	396188.25	4566597.85	1292.251	1.30	0.70	Uncorrected	Pro 6H	8/4/2016 0:00	10:34:51am	New	Sensor	08042016 - Class 2.SSF
SU 4	1.12	41,712	396176.73	4566598.66	1292.653	1.30	0.70	Uncorrected	Pro 6H	8/4/2016 0:00	10:19:00am	New	Sensor	08042016 - Class 2.SSF
SU 4	1.11	41,689	396200.7	4566599.66	1291.752	1.30	0.70	Uncorrected	Pro 6H	8/4/2016 0:00	10:34:30am	New	Sensor	08042016 - Class 2.SSF
SU 4	1.11	41,687	396182.59	4566598.25	1292.454	1.30	0.70	Uncorrected	Pro 6H	8/4/2016 0:00	10:15:31am	New	Sensor	08042016 - Class 2.SSF
SU 4	1.11	41,682	396197.81	4566599.96	1291.829	1.30	0.70	Uncorrected	Pro 6H	8/4/2016 0:00	10:14:27am	New	Sensor	08042016 - Class 2.SSF
SU 4	1.11	41,673	396176.59	4566604.22	1292.757	1.30	0.70	Uncorrected	Pro 6H	8/4/2016 0:00	10:37:06am	New	Sensor	08042016 - Class 2.SSF
SU 4	1.08	41,594	396193.97	4566599.22	1292.018	1.30	0.70	Uncorrected	Pro 6H	8/4/2016 0:00	10:14:34am	New	Sensor	08042016 - Class 2.SSF
SU 4	1.08	41,568	396185.34	4566598.47	1292.34	1.30	0.70	Uncorrected	Pro 6H	8/4/2016 0:00	10:15:36am	New	Sensor	08042016 - Class 2.SSF
SU 4	1.06	41,497	396201.85	4566602.78	1291.741	1.30	0.70	Uncorrected	Pro 6H	8/4/2016 0:00	10:24:06am	New	Sensor	08042016 - Class 2.SSF
SU 4	1.06	41,491	396228.26	4566603.42	1290.379	1.30	0.70	Uncorrected	Pro 6H	8/4/2016 0:00	10:33:04am	New	Sensor	08042016 - Class 2.SSF
SU 4	1.05	41,471	396184.71	4566597.36	1292.385	1.30	0.70	Uncorrected	Pro 6H	8/4/2016 0:00	10:35:04am	New	Sensor	08042016 - Class 2.SSF
SU 4	1.05	41,468	396201.83	4566603.89	1291.963	1.30	0.70	Uncorrected	Pro 6H	8/4/2016 0:00	10:26:49am	New	Sensor	08042016 - Class 2.SSF
SU 4	1.05	41,460	396176.15	4566601.83	1292.797	1.30	0.70	Uncorrected	Pro 6H	8/4/2016 0:00	10:37:27am	New	Sensor	08042016 - Class 2.SSF
SU 4	1.05	41,448	396176.33	4566598.42	1292.631	1.30	0.70	Uncorrected	Pro 6H	8/4/2016 0:00	10:18:59am	New	Sensor	08042016 - Class 2.SSF
SU 4	1.04	41,439	396188.64	4566598.11	1292.269	1.30	0.70	Uncorrected	Pro 6H	8/4/2016 0:00	10:14:53am	New	Sensor	08042016 - Class 2.SSF
SU 4	1.04	41,432	396201.41	4566603.6	1291.975	1.30	0.70	Uncorrected	Pro 6H	8/4/2016 0:00	10:26:48am	New	Sensor	08042016 - Class 2.SSF
SU 4	1.04	41,412	396176.71	4566604.7	1292.714	1.30	0.70	Uncorrected	Pro 6H	8/4/2016 0:00	10:37:05am	New	Sensor	08042016 - Class 2.SSF
SU 4	1.04	41,407	396185.52	4566598.9	1292.255	1.30	0.70	Uncorrected	Pro 6H	8/4/2016 0:00	10:18:41am	New	Sensor	08042016 - Class 2.SSF
SU 4	1.03	41,385	396176.26	4566598.04	1292.988	1.30	0.70	Uncorrected	Pro 6H	8/4/2016 0:00	10:37:15am	New	Sensor	08042016 - Class 2.SSF
SU 4	1.02	41,357	396202.39	4566604.03	1291.924	1.30	0.70	Uncorrected	Pro 6H	8/4/2016 0:00	10:26:50am	New	Sensor	08042016 - Class 2.SSF
SU 4	1.02	41,355	396177.38	4566597.14	1292.729	1.30	0.70	Uncorrected	Pro 6H	8/4/2016 0:00	10:15:16am	New	Sensor	08042016 - Class 2.SSF
SU 4	1.02	41,328	396176.27	4566601.56	1292.893	1.30	0.70	Uncorrected	Pro 6H	8/4/2016 0:00	10:37:10am	New	Sensor	08042016 - Class 2.SSF
SU 4	1.01	41,315	396225.93	4566604.73	1290.507	1.30	0.70	Uncorrected	Pro 6H	8/4/2016 0:00	10:17:18am	New	Sensor	08042016 - Class 2.SSF
SU 4	1.01	41,302	396180.79	4566597.64	1292.549	1.30	0.70	Uncorrected	Pro 6H	8/4/2016 0:00	10:15:11am	New	Sensor	08042016 - Class 2.SSF
SU 4	1	41,281	396198.29	4566599.07	1291.848	1.30	0.70	Uncorrected	Pro 6H	8/4/2016 0:00	10:34:33am	New	Sensor	08042016 - Class 2.SSF
SU 4	1	41,276	396176.69	4566603.34	1292.83	1.30	0.70	Uncorrected	Pro 6H	8/4/2016 0:00	10:35:44am	New	Sensor	08042016 - Class 2.SSF

SU	Z-Score	CPM	Easting	Northing	MSL	PDOP	HDOP	CorrType	RcvrType	GPS_Date	GPS_Time	Update	FeatName	Datafile
SU 4	1	41,255	396202.03	4566604.75	1291.332	1.30	0.70	Uncorrected	Pro 6H	8/4/2016 0:00	10:32:22am	New	Sensor	08042016 - Class 2.SSF
SU 4	0.99	41,243	396198.87	4566600.46	1291.783	1.30	0.70	Uncorrected	Pro 6H	8/4/2016 0:00	10:15:58am	New	Sensor	08042016 - Class 2.SSF
SU 4	0.99	41,231	396202.41	4566601	1291.699	1.30	0.70	Uncorrected	Pro 6H	8/4/2016 0:00	10:16:05am	New	Sensor	08042016 - Class 2.SSF
SU 4	0.99	41,214	396202.36	4566602.86	1291.698	1.30	0.70	Uncorrected	Pro 6H	8/4/2016 0:00	10:24:07am	New	Sensor	08042016 - Class 2.SSF
SU 4	0.98	41,208	396184.5	4566597.92	1292.411	1.30	0.70	Uncorrected	Pro 6H	8/4/2016 0:00	10:15:01am	New	Sensor	08042016 - Class 2.SSF
SU 4	0.98	41,199	396198.26	4566599.7	1291.554	1.30	0.70	Uncorrected	Pro 6H	8/4/2016 0:00	10:32:12am	New	Sensor	08042016 - Class 2.SSF
SU 4	0.98	41,188	396192.34	4566602.92	1292.314	1.30	0.70	Uncorrected	Pro 6H	8/4/2016 0:00	10:30:05am	New	Sensor	08042016 - Class 2.SSF
SU 4	0.98	41,178	396202.42	4566604.58	1292.142	1.30	0.70	Uncorrected	Pro 6H	8/4/2016 0:00	10:29:26am	New	Sensor	08042016 - Class 2.SSF
SU 4	0.97	41,169	396176.31	4566601.47	1292.895	1.30	0.70	Uncorrected	Pro 6H	8/4/2016 0:00	10:35:40am	New	Sensor	08042016 - Class 2.SSF
SU 4	0.97	41,167	396176.87	4566604.62	1292.811	1.30	0.70	Uncorrected	Pro 6H	8/4/2016 0:00	10:35:46am	New	Sensor	08042016 - Class 2.SSF
SU 4	0.97	41,162	396178.68	4566596.99	1292.59	1.30	0.70	Uncorrected	Pro 6H	8/4/2016 0:00	10:35:14am	New	Sensor	08042016 - Class 2.SSF
SU 4	0.97	41,152	396176.14	4566597.46	1293.009	1.30	0.70	Uncorrected	Pro 6H	8/4/2016 0:00	10:37:16am	New	Sensor	08042016 - Class 2.SSF
SU 4	0.96	41,130	396187.19	4566598.94	1292.158	1.30	0.70	Uncorrected	Pro 6H	8/4/2016 0:00	10:18:38am	New	Sensor	08042016 - Class 2.SSF
SU 4	0.96	41,129	396182.07	4566597.4	1292.51	1.30	0.70	Uncorrected	Pro 6H	8/4/2016 0:00	10:15:08am	New	Sensor	08042016 - Class 2.SSF
SU 4	0.96	41,126	396199.7	4566600.23	1291.82	1.30	0.70	Uncorrected	Pro 6H	8/4/2016 0:00	10:14:24am	New	Sensor	08042016 - Class 2.SSF
SU 4	0.96	41,118	396190.28	4566603.42	1291.771	1.30	0.70	Uncorrected	Pro 6H	8/4/2016 0:00	10:31:49am	New	Sensor	08042016 - Class 2.SSF
SU 4	0.96	41,113	396226.02	4566603.63	1290.631	1.30	0.70	Uncorrected	Pro 6H	8/4/2016 0:00	10:13:36am	New	Sensor	08042016 - Class 2.SSF
SU 4	0.95	41,087	396185.2	4566599.39	1292.284	1.30	0.70	Uncorrected	Pro 6H	8/4/2016 0:00	10:23:38am	New	Sensor	08042016 - Class 2.SSF
SU 4	0.95	41,081	396200.36	4566603.58	1291.875	1.30	0.70	Uncorrected	Pro 6H	8/4/2016 0:00	10:26:45am	New	Sensor	08042016 - Class 2.SSF
SU 4	0.95	41,076	396189.41	4566598.95	1292.235	1.30	0.70	Uncorrected	Pro 6H	8/4/2016 0:00	10:15:43am	New	Sensor	08042016 - Class 2.SSF
SU 4	0.95	41,073	396186.37	4566598.74	1292.286	1.30	0.70	Uncorrected	Pro 6H	8/4/2016 0:00	10:23:40am	New	Sensor	08042016 - Class 2.SSF
SU 4	0.94	41,041	396177.09	4566605.25	1292.756	1.30	0.70	Uncorrected	Pro 6H	8/4/2016 0:00	10:35:46am	New	Sensor	08042016 - Class 2.SSF
SU 4	0.94	41,022	396176.18	4566600.83	1292.904	1.30	0.70	Uncorrected	Pro 6H	8/4/2016 0:00	10:37:11am	New	Sensor	08042016 - Class 2.SSF
SU 4	0.93	41,020	396178.57	4566598.89	1292.469	1.30	0.70	Uncorrected	Pro 6H	8/4/2016 0:00	10:19:05am	New	Sensor	08042016 - Class 2.SSF
SU 4	0.92	40,982	396176.13	4566602.92	1292.839	1.30	0.70	Uncorrected	Pro 6H	8/4/2016 0:00	10:37:08am	New	Sensor	08042016 - Class 2.SSF
SU 4	0.92	40,962	396185.94	4566598.5	1292.328	1.30	0.70	Uncorrected	Pro 6H	8/4/2016 0:00	10:15:37am	New	Sensor	08042016 - Class 2.SSF
SU 4	0.92	40,957	396183.49	4566599.86	1292.238	1.30	0.70	Uncorrected	Pro 6H	8/4/2016 0:00	10:23:35am	New	Sensor	08042016 - Class 2.SSF
SU 4	0.91	40,945	396183.09	4566597.75	1292.455	1.30	0.70	Uncorrected	Pro 6H	8/4/2016 0:00	10:15:04am	New	Sensor	08042016 - Class 2.SSF
SU 4	0.91	40,936	396227.02	4566603.16	1290.488	1.30	0.70	Uncorrected	Pro 6H	8/4/2016 0:00	10:33:02am	New	Sensor	08042016 - Class 2.SSF
SU 4	0.91	40,935	396180.83	4566598.73	1292.368	1.30	0.70	Uncorrected	Pro 6H	8/4/2016 0:00	10:18:48am	New	Sensor	08042016 - Class 2.SSF
SU 4	0.91	40,911	396188.33	4566597.88	1292.237	1.30	0.70	Uncorrected	Pro 6H	8/4/2016 0:00	10:34:52am	New	Sensor	08042016 - Class 2.SSF
SU 4	0.9	40,906	396191.59	4566598.62	1292.106	1.30	0.70	Uncorrected	Pro 6H	8/4/2016 0:00	10:34:46am	New	Sensor	08042016 - Class 2.SSF
SU 4	0.9	40,903	396200.37	4566600.29	1291.771	1.30	0.70	Uncorrected	Pro 6H	8/4/2016 0:00	10:14:23am	New	Sensor	08042016 - Class 2.SSF
SU 4	0.9	40,894	396198.34	4566600.38	1291.806	1.30	0.70	Uncorrected	Pro 6H	8/4/2016 0:00	10:15:57am	New	Sensor	08042016 - Class 2.SSF
SU 4	0.9	40,878	396195.81	4566598.8	1291.929	1.30	0.70	Uncorrected	Pro 6H	8/4/2016 0:00	10:34:37am	New	Sensor	08042016 - Class 2.SSF
SU 4	0.89	40,863	396176.3	4566598.74	1292.953	1.30	0.70	Uncorrected	Pro 6H	8/4/2016 0:00	10:37:14am	New	Sensor	08042016 - Class 2.SSF
SU 4	0.89	40,860	396181.54	4566598.75	1292.336	1.30	0.70	Uncorrected	Pro 6H	8/4/2016 0:00	10:18:47am	New	Sensor	08042016 - Class 2.SSF
SU 4	0.89	40,856	396194.45	4566599.27	1292.024	1.30	0.70	Uncorrected	Pro 6H	8/4/2016 0:00	10:14:33am	New	Sensor	08042016 - Class 2.SSF
SU 4	0.89	40,842	396179.16	4566598.99	1292.45	1.30	0.70	Uncorrected	Pro 6H	8/4/2016 0:00	10:19:12am	New	Sensor	08042016 - Class 2.SSF
SU 4	0.89	40,836	396187.72	4566598.23	1292.303	1.30	0.70	Uncorrected	Pro 6H	8/4/2016 0:00	10:14:56am	New	Sensor	08042016 - Class 2.SSF
SU 4	0.88	40,808	396176.38	4566603.41	1292.825	1.30	0.70	Uncorrected	Pro 6H	8/4/2016 0:00	10:37:07am	New	Sensor	08042016 - Class 2.SSF
SU 4	0.88	40,804	396198.91	4566599.28	1291.807	1.30	0.70	Uncorrected	Pro 6H	8/4/2016 0:00	10:34:32am	New	Sensor	08042016 - Class 2.SSF
SU 4	0.86	40,747	396201.59	4566601.87	1291.606	1.30	0.70	Uncorrected	Pro 6H	8/4/2016 0:00	10:20:21am	New	Sensor	08042016 - Class 2.SSF
SU 4	0.86	40,742	396176.41	4566602.1	1292.845	1.30	0.70	Uncorrected	Pro 6H	8/4/2016 0:00	10:35:42am	New	Sensor	08042016 - Class 2.SSF
SU 4	0.86	40,741	396195.41	4566599.44	1291.94	1.30	0.70	Uncorrected	Pro 6H	8/4/2016 0:00	10:14:31am	New	Sensor	08042016 - Class 2.SSF
SU 4	0.86	40,735	396185.8	4566598.03	1292.364	1.30	0.70	Uncorrected	Pro 6H	8/4/2016 0:00	10:14:59am	New	Sensor	08042016 - Class 2.SSF
SU 4	0.86	40,731	396177.59	4566598.88	1292.513	1.30	0.70	Uncorrected	Pro 6H	8/4/2016 0:00	10:19:03am	New	Sensor	08042016 - Class 2.SSF
SU 4	0.85	40,692	396176.3	4566604.39	1292.774	1.30	0.70	Uncorrected	Pro 6H	8/4/2016 0:00	10:37:31am	New	Sensor	08042016 - Class 2.SSF
SU 4	0.85	40,689	396176.14	4566597.9	1292.737	1.30	0.70	Uncorrected	Pro 6H	8/4/2016 0:00	10:15:20am	New	Sensor	08042016 - Class 2.SSF
SU 4	0.85	40,679	396193.45	4566603.39	1291.894	1.30	0.70	Uncorrected	Pro 6H	8/4/2016 0:00	10:31:42am	New	Sensor	08042016 - Class 2.SSF
SU 4	0.83	40,621	396186.11	4566597.54	1292.347	1.30	0.70	Uncorrected	Pro 6H	8/4/2016 0:00	10:35:02am	New	Sensor	08042016 - Class 2.SSF
SU 4	0.83	40,607	396187.82	4566598.42	1292.152	1.30	0.70	Uncorrected	Pro 6H	8/4/2016 0:00	10:23:42am	New	Sensor	08042016 - Class 2.SSF

SU	Z-Score	CPM	Easting	Northing	MSL	PDOP	HDOP	CorrType	RcvrType	GPS_Date	GPS_Time	Update	FeatName	Datafile
SU 4	0.82	40,590	396202.19	4566600.61	1291.697	1.30	0.70	Uncorrected	Pro 6H	8/4/2016 0:00	10:14:20am	New	Sensor	08042016 - Class 2.SSF
SU 4	0.81	40,558	396178.96	4566599.19	1292.486	1.30	0.70	Uncorrected	Pro 6H	8/4/2016 0:00	10:19:07am	New	Sensor	08042016 - Class 2.SSF
SU 4	0.81	40,552	396182.38	4566599.11	1292.298	1.30	0.70	Uncorrected	Pro 6H	8/4/2016 0:00	10:19:18am	New	Sensor	08042016 - Class 2.SSF
SU 4	0.81	40,547	396202.21	4566601.83	1291.592	1.30	0.70	Uncorrected	Pro 6H	8/4/2016 0:00	10:20:22am	New	Sensor	08042016 - Class 2.SSF
SU 4	0.81	40,545	396194.91	4566599.27	1291.984	1.30	0.70	Uncorrected	Pro 6H	8/4/2016 0:00	10:14:32am	New	Sensor	08042016 - Class 2.SSF
SU 4	0.81	40,531	396184.96	4566598.92	1292.266	1.30	0.70	Uncorrected	Pro 6H	8/4/2016 0:00	10:18:42am	New	Sensor	08042016 - Class 2.SSF
SU 4	0.81	40,526	396202.6	4566602.15	1291.648	1.30	0.70	Uncorrected	Pro 6H	8/4/2016 0:00	10:20:23am	New	Sensor	08042016 - Class 2.SSF
SU 4	0.8	40,497	396184.34	4566598.42	1292.39	1.30	0.70	Uncorrected	Pro 6H	8/4/2016 0:00	10:15:34am	New	Sensor	08042016 - Class 2.SSF
SU 4	0.8	40,495	396226.75	4566603.81	1290.564	1.30	0.70	Uncorrected	Pro 6H	8/4/2016 0:00	10:13:35am	New	Sensor	08042016 - Class 2.SSF
SU 4	0.8	40,495	396180.84	4566597.95	1292.477	1.30	0.70	Uncorrected	Pro 6H	8/4/2016 0:00	10:15:28am	New	Sensor	08042016 - Class 2.SSF
SU 4	0.79	40,485	396196.99	4566598.93	1291.869	1.30	0.70	Uncorrected	Pro 6H	8/4/2016 0:00	10:34:36am	New	Sensor	08042016 - Class 2.SSF
SU 4	0.79	40,482	396182.59	4566597.41	1292.484	1.30	0.70	Uncorrected	Pro 6H	8/4/2016 0:00	10:35:08am	New	Sensor	08042016 - Class 2.SSF
SU 4	0.79	40,478	396175.92	4566597.68	1292.777	1.30	0.70	Uncorrected	Pro 6H	8/4/2016 0:00	10:15:19am	New	Sensor	08042016 - Class 2.SSF
SU 4	0.79	40,465	396188.26	4566598.41	1292.282	1.30	0.70	Uncorrected	Pro 6H	8/4/2016 0:00	10:14:55am	New	Sensor	08042016 - Class 2.SSF
SU 4	0.78	40,449	396176.6	4566598	1292.613	1.30	0.70	Uncorrected	Pro 6H	8/4/2016 0:00	10:18:55am	New	Sensor	08042016 - Class 2.SSF
SU 4	0.78	40,440	396178.02	4566602	1292.585	1.30	0.70	Uncorrected	Pro 6H	8/4/2016 0:00	10:35:30am	New	Sensor	08042016 - Class 2.SSF
SU 4	0.78	40,436	396191.67	4566604.37	1291.406	1.30	0.70	Uncorrected	Pro 6H	8/4/2016 0:00	10:31:57am	New	Sensor	08042016 - Class 2.SSF
SU 4	0.78	40,430	396200.01	4566600.64	1291.774	1.30	0.70	Uncorrected	Pro 6H	8/4/2016 0:00	10:16:00am	New	Sensor	08042016 - Class 2.SSF
SU 4	0.78	40,428	396225.41	4566603.56	1290.687	1.30	0.70	Uncorrected	Pro 6H	8/4/2016 0:00	10:13:37am	New	Sensor	08042016 - Class 2.SSF
SU 4	0.78	40,419	396188.54	4566598.26	1292.255	1.30	0.70	Uncorrected	Pro 6H	8/4/2016 0:00	10:14:54am	New	Sensor	08042016 - Class 2.SSF
SU 4	0.77	40,377	396190.04	4566603.76	1291.732	1.30	0.70	Uncorrected	Pro 6H	8/4/2016 0:00	10:31:50am	New	Sensor	08042016 - Class 2.SSF
SU 4	0.76	40,365	396185.33	4566597.54	1292.342	1.30	0.70	Uncorrected	Pro 6H	8/4/2016 0:00	10:35:04am	New	Sensor	08042016 - Class 2.SSF
SU 4	0.76	40,338	396197.69	4566600.28	1291.829	1.30	0.70	Uncorrected	Pro 6H	8/4/2016 0:00	10:15:56am	New	Sensor	08042016 - Class 2.SSF
SU 4	0.76	40,335	396190.08	4566601.99	1292.239	1.30	0.70	Uncorrected	Pro 6H	8/4/2016 0:00	10:29:54am	New	Sensor	08042016 - Class 2.SSF
SU 4	0.75	40,327	396198.4	4566600.83	1291.751	1.30	0.70	Uncorrected	Pro 6H	8/4/2016 0:00	10:18:11am	New	Sensor	08042016 - Class 2.SSF
SU 4	0.75	40,323	396176.47	4566605.02	1292.718	1.30	0.70	Uncorrected	Pro 6H	8/4/2016 0:00	10:37:32am	New	Sensor	08042016 - Class 2.SSF
SU 4	0.75	40,318	396181.14	4566599.08	1292.326	1.30	0.70	Uncorrected	Pro 6H	8/4/2016 0:00	10:19:16am	New	Sensor	08042016 - Class 2.SSF
SU 4	0.73	40,230	396198.99	4566600.97	1291.737	1.30	0.70	Uncorrected	Pro 6H	8/4/2016 0:00	10:18:10am	New	Sensor	08042016 - Class 2.SSF
SU 4	0.73	40,228	396182.8	4566599.99	1292.273	1.30	0.70	Uncorrected	Pro 6H	8/4/2016 0:00	10:23:34am	New	Sensor	08042016 - Class 2.SSF
SU 4	0.73	40,222	396184.27	4566598.86	1292.288	1.30	0.70	Uncorrected	Pro 6H	8/4/2016 0:00	10:18:43am	New	Sensor	08042016 - Class 2.SSF
SU 4	0.72	40,220	396226.35	4566604.86	1290.465	1.30	0.70	Uncorrected	Pro 6H	8/4/2016 0:00	10:17:17am	New	Sensor	08042016 - Class 2.SSF
SU 4	0.72	40,203	396180.22	4566598.67	1292.397	1.30	0.70	Uncorrected	Pro 6H	8/4/2016 0:00	10:18:49am	New	Sensor	08042016 - Class 2.SSF
SU 4	0.72	40,200	396178.14	4566596.86	1292.62	1.30	0.70	Uncorrected	Pro 6H	8/4/2016 0:00	10:35:14am	New	Sensor	08042016 - Class 2.SSF
SU 4	0.72	40,192	396181.77	4566597.38	1292.498	1.30	0.70	Uncorrected	Pro 6H	8/4/2016 0:00	10:15:09am	New	Sensor	08042016 - Class 2.SSF
SU 4	0.71	40,169	396191.35	4566603.03	1292.287	1.30	0.70	Uncorrected	Pro 6H	8/4/2016 0:00	10:30:01am	New	Sensor	08042016 - Class 2.SSF
SU 4	0.71	40,154	396177.52	4566601.18	1292.695	1.30	0.70	Uncorrected	Pro 6H	8/4/2016 0:00	10:35:34am	New	Sensor	08042016 - Class 2.SSF
SU 4	0.71	40,153	396185.04	4566599.47	1292.192	1.30	0.70	Uncorrected	Pro 6H	8/4/2016 0:00	10:19:23am	New	Sensor	08042016 - Class 2.SSF
SU 4	0.7	40,129	396194.35	4566601.46	1291.591	1.30	0.70	Uncorrected	Pro 6H	8/4/2016 0:00	10:32:04am	New	Sensor	08042016 - Class 2.SSF
SU 4	0.7	40,128	396192.63	4566601.5	1291.897	1.30	0.70	Uncorrected	Pro 6H	8/4/2016 0:00	10:23:52am	New	Sensor	08042016 - Class 2.SSF
SU 4	0.7	40,120	396179.59	4566599.03	1292.432	1.30	0.70	Uncorrected	Pro 6H	8/4/2016 0:00	10:19:13am	New	Sensor	08042016 - Class 2.SSF
SU 4	0.7	40,111	396176.3	4566600.36	1292.934	1.30	0.70	Uncorrected	Pro 6H	8/4/2016 0:00	10:35:38am	New	Sensor	08042016 - Class 2.SSF
SU 4	0.69	40,098	396199.44	4566599.42	1291.828	1.30	0.70	Uncorrected	Pro 6H	8/4/2016 0:00	10:34:31am	New	Sensor	08042016 - Class 2.SSF
SU 4	0.69	40,095	396193.05	4566603.03	1291.884	1.30	0.70	Uncorrected	Pro 6H	8/4/2016 0:00	10:31:44am	New	Sensor	08042016 - Class 2.SSF
SU 4	0.69	40,093	396192.45	4566599.55	1291.959	1.30	0.70	Uncorrected	Pro 6H	8/4/2016 0:00	10:15:48am	New	Sensor	08042016 - Class 2.SSF
SU 4	0.69	40,084	396186.86	4566597.54	1292.325	1.30	0.70	Uncorrected	Pro 6H	8/4/2016 0:00	10:35:01am	New	Sensor	08042016 - Class 2.SSF
SU 4	0.69	40,083	396202.84	4566600.83	1291.696	1.30	0.70	Uncorrected	Pro 6H	8/4/2016 0:00	10:14:19am	New	Sensor	08042016 - Class 2.SSF
SU 4	0.69	40,081	396177.43	4566597.12	1292.972	1.30	0.70	Uncorrected	Pro 6H	8/4/2016 0:00	10:37:20am	New	Sensor	08042016 - Class 2.SSF
SU 4	0.68	40,067	396188.56	4566597.85	1292.238	1.30	0.70	Uncorrected	Pro 6H	8/4/2016 0:00	10:34:50am	New	Sensor	08042016 - Class 2.SSF
SU 4	0.68	40,060	396183.23	4566597.74	1292.439	1.30	0.70	Uncorrected	Pro 6H	8/4/2016 0:00	10:15:03am	New	Sensor	08042016 - Class 2.SSF
SU 4	0.68	40,056	396227.59	4566605.33	1290.186	1.30	0.70	Uncorrected	Pro 6H	8/4/2016 0:00	10:21:06am	New	Sensor	08042016 - Class 2.SSF
SU 4	0.68	40,050	396177.02	4566597.49	1292.982	1.30	0.70	Uncorrected	Pro 6H	8/4/2016 0:00	10:37:20am	New	Sensor	08042016 - Class 2.SSF
SU 4	0.68	40,048	396181.23	4566597.57	1292.533	1.30	0.70	Uncorrected	Pro 6H	8/4/2016 0:00	10:15:10am	New	Sensor	08042016 - Class 2.SSF

SU	Z-Score	CPM	Easting	Northing	MSL	PDOP	HDOP	CorrType	RcvrType	GPS_Date	GPS_Time	Update	FeatName	Datafile
SU 4	0.68	40,047	396201.49	4566604.72	1291.674	1.30	0.70	Uncorrected	Pro 6H	8/4/2016 0:00	10:30:28am	New	Sensor	08042016 - Class 2.SSF
SU 4	0.67	40,016	396196.28	4566600.01	1291.873	1.30	0.70	Uncorrected	Pro 6H	8/4/2016 0:00	10:15:54am	New	Sensor	08042016 - Class 2.SSF
SU 4	0.67	40,014	396200.98	4566600.35	1291.723	1.30	0.70	Uncorrected	Pro 6H	8/4/2016 0:00	10:14:22am	New	Sensor	08042016 - Class 2.SSF
SU 4	0.67	40,008	396179.15	4566599.28	1292.479	1.30	0.70	Uncorrected	Pro 6H	8/4/2016 0:00	10:23:19am	New	Sensor	08042016 - Class 2.SSF
SU 4	0.67	40,004	396190.56	4566598.59	1292.153	1.30	0.70	Uncorrected	Pro 6H	8/4/2016 0:00	10:34:47am	New	Sensor	08042016 - Class 2.SSF
SU 4	0.67	40,002	396198.38	4566602.49	1291.829	1.30	0.70	Uncorrected	Pro 6H	8/4/2016 0:00	10:26:03am	New	Sensor	08042016 - Class 2.SSF
SU 4	0.67	39,997	396176.46	4566600.92	1292.899	1.30	0.70	Uncorrected	Pro 6H	8/4/2016 0:00	10:35:39am	New	Sensor	08042016 - Class 2.SSF
SU 4	0.67	39,995	396196.96	4566599.54	1291.624	1.30	0.70	Uncorrected	Pro 6H	8/4/2016 0:00	10:32:10am	New	Sensor	08042016 - Class 2.SSF
SU 4	0.66	39,986	396177.28	4566599.71	1292.6	1.30	0.70	Uncorrected	Pro 6H	8/4/2016 0:00	10:35:22am	New	Sensor	08042016 - Class 2.SSF
SU 4	0.66	39,967	396176.98	4566596.75	1292.977	1.30	0.70	Uncorrected	Pro 6H	8/4/2016 0:00	10:37:18am	New	Sensor	08042016 - Class 2.SSF
SU 4	0.66	39,962	396176.17	4566598.06	1292.633	1.30	0.70	Uncorrected	Pro 6H	8/4/2016 0:00	10:18:56am	New	Sensor	08042016 - Class 2.SSF
SU 4	0.66	39,955	396199.18	4566600.57	1291.496	1.30	0.70	Uncorrected	Pro 6H	8/4/2016 0:00	10:32:14am	New	Sensor	08042016 - Class 2.SSF
SU 4	0.65	39,946	396190.97	4566604.14	1291.466	1.30	0.70	Uncorrected	Pro 6H	8/4/2016 0:00	10:31:56am	New	Sensor	08042016 - Class 2.SSF
SU 4	0.65	39,916	396201.43	4566599.75	1291.693	1.30	0.70	Uncorrected	Pro 6H	8/4/2016 0:00	10:34:29am	New	Sensor	08042016 - Class 2.SSF
SU 4	0.65	39,915	396178.86	4566599.12	1292.419	1.30	0.70	Uncorrected	Pro 6H	8/4/2016 0:00	10:19:10am	New	Sensor	08042016 - Class 2.SSF
SU 4	0.64	39,899	396180.26	4566599.42	1292.404	1.30	0.70	Uncorrected	Pro 6H	8/4/2016 0:00	10:23:17am	New	Sensor	08042016 - Class 2.SSF
SU 4	0.64	39,893	396178.35	4566610.41	1292.363	1.40	0.80	Uncorrected	Pro 6H	8/4/2016 0:00	10:40:16am	New	Sensor	08042016 - Class 2.SSF
SU 4	0.64	39,886	396177.17	4566599.51	1292.559	1.30	0.70	Uncorrected	Pro 6H	8/4/2016 0:00	10:23:23am	New	Sensor	08042016 - Class 2.SSF
SU 4	0.64	39,878	396225.61	4566604.68	1290.493	1.30	0.70	Uncorrected	Pro 6H	8/4/2016 0:00	10:17:19am	New	Sensor	08042016 - Class 2.SSF
SU 4	0.62	39,825	396191.89	4566603.45	1291.908	1.30	0.70	Uncorrected	Pro 6H	8/4/2016 0:00	10:31:46am	New	Sensor	08042016 - Class 2.SSF
SU 4	0.62	39,814	396186.03	4566599.81	1292.105	1.30	0.70	Uncorrected	Pro 6H	8/4/2016 0:00	10:19:25am	New	Sensor	08042016 - Class 2.SSF
SU 4	0.62	39,809	396230.58	4566604.48	1290.236	1.30	0.70	Uncorrected	Pro 6H	8/4/2016 0:00	10:13:27am	New	Sensor	08042016 - Class 2.SSF
SU 4	0.62	39,809	396201.23	4566603.78	1291.441	1.30	0.70	Uncorrected	Pro 6H	8/4/2016 0:00	10:32:20am	New	Sensor	08042016 - Class 2.SSF
SU 4	0.61	39,790	396197.05	4566599.79	1291.89	1.30	0.70	Uncorrected	Pro 6H	8/4/2016 0:00	10:14:28am	New	Sensor	08042016 - Class 2.SSF
SU 4	0.61	39,788	396188.53	4566598.55	1292.152	1.30	0.70	Uncorrected	Pro 6H	8/4/2016 0:00	10:19:51am	New	Sensor	08042016 - Class 2.SSF
SU 4	0.61	39,768	396190.88	4566599.41	1292.051	1.30	0.70	Uncorrected	Pro 6H	8/4/2016 0:00	10:18:31am	New	Sensor	08042016 - Class 2.SSF
SU 4	0.61	39,768	396178.93	4566599.06	1292.438	1.30	0.70	Uncorrected	Pro 6H	8/4/2016 0:00	10:19:11am	New	Sensor	08042016 - Class 2.SSF
SU 4	0.6	39,748	396186.15	4566598.97	1292.204	1.30	0.70	Uncorrected	Pro 6H	8/4/2016 0:00	10:18:40am	New	Sensor	08042016 - Class 2.SSF
SU 4	0.6	39,747	396199.91	4566601.72	1291.675	1.30	0.70	Uncorrected	Pro 6H	8/4/2016 0:00	10:22:43am	New	Sensor	08042016 - Class 2.SSF
SU 4	0.6	39,746	396193.02	4566599.17	1291.982	1.30	0.70	Uncorrected	Pro 6H	8/4/2016 0:00	10:14:44am	New	Sensor	08042016 - Class 2.SSF
SU 4	0.6	39,726	396177.37	4566600.53	1292.572	1.30	0.70	Uncorrected	Pro 6H	8/4/2016 0:00	10:35:23am	New	Sensor	08042016 - Class 2.SSF
SU 4	0.59	39,722	396182.16	4566598.76	1292.311	1.30	0.70	Uncorrected	Pro 6H	8/4/2016 0:00	10:18:46am	New	Sensor	08042016 - Class 2.SSF
SU 4	0.59	39,721	396176.29	4566601.12	1292.808	1.30	0.70	Uncorrected	Pro 6H	8/4/2016 0:00	10:37:26am	New	Sensor	08042016 - Class 2.SSF
SU 4	0.59	39,720	396177.39	4566596.87	1292.669	1.30	0.70	Uncorrected	Pro 6H	8/4/2016 0:00	10:35:16am	New	Sensor	08042016 - Class 2.SSF
SU 4	0.59	39,712	396188.36	4566597.86	1292.233	1.30	0.70	Uncorrected	Pro 6H	8/4/2016 0:00	10:34:54am	New	Sensor	08042016 - Class 2.SSF
SU 4	0.59	39,709	396181.43	4566599.68	1292.369	1.30	0.70	Uncorrected	Pro 6H	8/4/2016 0:00	10:23:15am	New	Sensor	08042016 - Class 2.SSF
SU 4	0.59	39,701	396176.37	4566597.72	1292.766	1.30	0.70	Uncorrected	Pro 6H	8/4/2016 0:00	10:35:19am	New	Sensor	08042016 - Class 2.SSF
SU 4	0.58	39,681	396199.44	4566600.58	1291.774	1.30	0.70	Uncorrected	Pro 6H	8/4/2016 0:00	10:15:59am	New	Sensor	08042016 - Class 2.SSF
SU 4	0.58	39,653	396202.34	4566605.22	1291.297	1.30	0.70	Uncorrected	Pro 6H	8/4/2016 0:00	10:32:23am	New	Sensor	08042016 - Class 2.SSF
SU 4	0.58	39,649	396183.43	4566597.43	1292.381	1.30	0.70	Uncorrected	Pro 6H	8/4/2016 0:00	10:35:06am	New	Sensor	08042016 - Class 2.SSF
SU 4	0.57	39,645	396196.49	4566604.02	1291.691	1.30	0.70	Uncorrected	Pro 6H	8/4/2016 0:00	10:31:34am	New	Sensor	08042016 - Class 2.SSF
SU 4	0.57	39,645	396188.14	4566598.08	1292.274	1.30	0.70	Uncorrected	Pro 6H	8/4/2016 0:00	10:34:58am	New	Sensor	08042016 - Class 2.SSF
SU 4	0.57	39,641	396187.7	4566598.78	1292.268	1.30	0.70	Uncorrected	Pro 6H	8/4/2016 0:00	10:15:40am	New	Sensor	08042016 - Class 2.SSF
SU 4	0.57	39,641	396188.3	4566598.05	1292.255	1.30	0.70	Uncorrected	Pro 6H	8/4/2016 0:00	10:34:58am	New	Sensor	08042016 - Class 2.SSF
SU 4	0.57	39,639	396187.09	4566598.21	1292.33	1.30	0.70	Uncorrected	Pro 6H	8/4/2016 0:00	10:14:57am	New	Sensor	08042016 - Class 2.SSF
SU 4	0.57	39,633	396193.05	4566599.62	1291.97	1.30	0.70	Uncorrected	Pro 6H	8/4/2016 0:00	10:15:49am	New	Sensor	08042016 - Class 2.SSF
SU 4	0.57	39,623	396196.95	4566601.06	1291.695	1.30	0.70	Uncorrected	Pro 6H	8/4/2016 0:00	10:20:13am	New	Sensor	08042016 - Class 2.SSF
SU 4	0.57	39,623	396179.04	4566599.83	1292.433	1.30	0.70	Uncorrected	Pro 6H	8/4/2016 0:00	10:23:28am	New	Sensor	08042016 - Class 2.SSF
SU 4	0.57	39,611	396185.8	4566599.04	1292.32	1.30	0.70	Uncorrected	Pro 6H	8/4/2016 0:00	10:23:39am	New	Sensor	08042016 - Class 2.SSF
SU 4	0.56	39,606	396186.45	4566599.66	1292.032	1.30	0.70	Uncorrected	Pro 6H	8/4/2016 0:00	10:19:30am	New	Sensor	08042016 - Class 2.SSF
SU 4	0.56	39,605	396200.04	4566601.3	1291.688	1.30	0.70	Uncorrected	Pro 6H	8/4/2016 0:00	10:18:08am	New	Sensor	08042016 - Class 2.SSF
SU 4	0.56	39,599	396187.71	4566598.93	1292.138	1.30	0.70	Uncorrected	Pro 6H	8/4/2016 0:00	10:18:37am	New	Sensor	08042016 - Class 2.SSF

SU	Z-Score	CPM	Easting	Northing	MSL	PDOP	HDOP	CorrType	RcvrType	GPS_Date	GPS_Time	Update	FeatName	Datafile
SU 4	0.56	39,592	396192.23	4566603.22	1292.305	1.30	0.70	Uncorrected	Pro 6H	8/4/2016 0:00	10:30:04am	New	Sensor	08042016 - Class 2.SSF
SU 4	0.56	39,590	396192.76	4566603.72	1291.51	1.30	0.70	Uncorrected	Pro 6H	8/4/2016 0:00	10:32:00am	New	Sensor	08042016 - Class 2.SSF
SU 4	0.56	39,588	396195.5	4566604	1291.692	1.30	0.70	Uncorrected	Pro 6H	8/4/2016 0:00	10:31:37am	New	Sensor	08042016 - Class 2.SSF
SU 4	0.56	39,580	396187.74	4566598.66	1292.192	1.30	0.70	Uncorrected	Pro 6H	8/4/2016 0:00	10:19:42am	New	Sensor	08042016 - Class 2.SSF
SU 4	0.56	39,577	396192.72	4566603.02	1292.261	1.30	0.70	Uncorrected	Pro 6H	8/4/2016 0:00	10:30:06am	New	Sensor	08042016 - Class 2.SSF
SU 4	0.55	39,545	396180.08	4566597.72	1292.596	1.30	0.70	Uncorrected	Pro 6H	8/4/2016 0:00	10:15:12am	New	Sensor	08042016 - Class 2.SSF
SU 4	0.55	39,542	396197.75	4566600.64	1291.763	1.30	0.70	Uncorrected	Pro 6H	8/4/2016 0:00	10:18:12am	New	Sensor	08042016 - Class 2.SSF
SU 4	0.55	39,537	396193.16	4566603.35	1291.595	1.30	0.70	Uncorrected	Pro 6H	8/4/2016 0:00	10:32:00am	New	Sensor	08042016 - Class 2.SSF
SU 4	0.54	39,525	396202.07	4566601.01	1291.716	1.30	0.70	Uncorrected	Pro 6H	8/4/2016 0:00	10:16:04am	New	Sensor	08042016 - Class 2.SSF
SU 4	0.54	39,521	396189.97	4566598.16	1292.216	1.30	0.70	Uncorrected	Pro 6H	8/4/2016 0:00	10:34:48am	New	Sensor	08042016 - Class 2.SSF
SU 4	0.54	39,516	396197.57	4566601.14	1291.698	1.30	0.70	Uncorrected	Pro 6H	8/4/2016 0:00	10:20:14am	New	Sensor	08042016 - Class 2.SSF
SU 4	0.54	39,505	396188.79	4566598.99	1292.267	1.30	0.70	Uncorrected	Pro 6H	8/4/2016 0:00	10:15:42am	New	Sensor	08042016 - Class 2.SSF
SU 4	0.54	39,495	396178.09	4566609.36	1292.572	1.40	0.80	Uncorrected	Pro 6H	8/4/2016 0:00	10:40:14am	New	Sensor	08042016 - Class 2.SSF
SU 4	0.53	39,479	396178.92	4566599.15	1292.467	1.30	0.70	Uncorrected	Pro 6H	8/4/2016 0:00	10:19:08am	New	Sensor	08042016 - Class 2.SSF
SU 4	0.53	39,465	396180.84	4566599.7	1292.33	1.30	0.70	Uncorrected	Pro 6H	8/4/2016 0:00	10:23:31am	New	Sensor	08042016 - Class 2.SSF
SU 4	0.53	39,462	396178.44	4566599.12	1292.52	1.30	0.70	Uncorrected	Pro 6H	8/4/2016 0:00	10:23:20am	New	Sensor	08042016 - Class 2.SSF
SU 4	0.53	39,462	396225.78	4566603.65	1290.351	1.30	0.70	Uncorrected	Pro 6H	8/4/2016 0:00	10:33:48am	New	Sensor	08042016 - Class 2.SSF
SU 4	0.53	39,460	396191.39	4566601.86	1292.326	1.30	0.70	Uncorrected	Pro 6H	8/4/2016 0:00	10:29:49am	New	Sensor	08042016 - Class 2.SSF
SU 4	0.53	39,457	396184.01	4566599.41	1292.24	1.30	0.70	Uncorrected	Pro 6H	8/4/2016 0:00	10:19:21am	New	Sensor	08042016 - Class 2.SSF
SU 4	0.52	39,453	396189.18	4566603.71	1291.718	1.30	0.70	Uncorrected	Pro 6H	8/4/2016 0:00	10:31:52am	New	Sensor	08042016 - Class 2.SSF
SU 4	0.52	39,448	396191.97	4566603.08	1292.282	1.30	0.70	Uncorrected	Pro 6H	8/4/2016 0:00	10:30:02am	New	Sensor	08042016 - Class 2.SSF
SU 4	0.52	39,446	396181.47	4566599.92	1292.335	1.30	0.70	Uncorrected	Pro 6H	8/4/2016 0:00	10:23:32am	New	Sensor	08042016 - Class 2.SSF
SU 4	0.52	39,442	396202.06	4566604.79	1291.648	1.30	0.70	Uncorrected	Pro 6H	8/4/2016 0:00	10:30:29am	New	Sensor	08042016 - Class 2.SSF
SU 4	0.52	39,419	396178.07	4566597.4	1292.681	1.30	0.70	Uncorrected	Pro 6H	8/4/2016 0:00	10:15:15am	New	Sensor	08042016 - Class 2.SSF
SU 4	0.51	39,412	396228.07	4566604.66	1290.335	1.30	0.70	Uncorrected	Pro 6H	8/4/2016 0:00	10:16:53am	New	Sensor	08042016 - Class 2.SSF
SU 4	0.51	39,409	396198.85	4566602.61	1291.831	1.30	0.70	Uncorrected	Pro 6H	8/4/2016 0:00	10:26:02am	New	Sensor	08042016 - Class 2.SSF
SU 4	0.51	39,403	396178.11	4566598.98	1292.49	1.30	0.70	Uncorrected	Pro 6H	8/4/2016 0:00	10:19:04am	New	Sensor	08042016 - Class 2.SSF
SU 4	0.51	39,402	396188.89	4566599.46	1292.006	1.30	0.70	Uncorrected	Pro 6H	8/4/2016 0:00	10:19:48am	New	Sensor	08042016 - Class 2.SSF
SU 4	0.51	39,397	396188.97	4566598.37	1292.26	1.30	0.70	Uncorrected	Pro 6H	8/4/2016 0:00	10:14:52am	New	Sensor	08042016 - Class 2.SSF
SU 4	0.51	39,390	396225.71	4566603.02	1290.543	1.30	0.70	Uncorrected	Pro 6H	8/4/2016 0:00	10:33:00am	New	Sensor	08042016 - Class 2.SSF
SU 4	0.51	39,389	396177.84	4566598.3	1292.559	1.30	0.70	Uncorrected	Pro 6H	8/4/2016 0:00	10:18:53am	New	Sensor	08042016 - Class 2.SSF
SU 4	0.51	39,387	396188.93	4566598.92	1292.168	1.30	0.70	Uncorrected	Pro 6H	8/4/2016 0:00	10:19:55am	New	Sensor	08042016 - Class 2.SSF
SU 4	0.5	39,358	396188.49	4566597.84	1292.258	1.30	0.70	Uncorrected	Pro 6H	8/4/2016 0:00	10:34:56am	New	Sensor	08042016 - Class 2.SSF
SU 4	0.5	39,357	396180.76	4566599.57	1292.387	1.30	0.70	Uncorrected	Pro 6H	8/4/2016 0:00	10:23:16am	New	Sensor	08042016 - Class 2.SSF
SU 4	0.5	39,343	396178.29	4566611.04	1292.284	1.40	0.80	Uncorrected	Pro 6H	8/4/2016 0:00	10:40:17am	New	Sensor	08042016 - Class 2.SSF
SU 4	0.49	39,336	396191.2	4566599.28	1292.046	1.30	0.70	Uncorrected	Pro 6H	8/4/2016 0:00	10:15:46am	New	Sensor	08042016 - Class 2.SSF
SU 4	0.49	39,328	396188.35	4566597.88	1292.238	1.30	0.70	Uncorrected	Pro 6H	8/4/2016 0:00	10:34:53am	New	Sensor	08042016 - Class 2.SSF
SU 4	0.49	39,324	396193.04	4566602.97	1292.217	1.30	0.70	Uncorrected	Pro 6H	8/4/2016 0:00	10:30:07am	New	Sensor	08042016 - Class 2.SSF
SU 4	0.49	39,312	396191.39	4566599.73	1292.012	1.30	0.70	Uncorrected	Pro 6H	8/4/2016 0:00	10:18:30am	New	Sensor	08042016 - Class 2.SSF
SU 4	0.49	39,311	396188.45	4566598.33	1292.148	1.30	0.70	Uncorrected	Pro 6H	8/4/2016 0:00	10:23:43am	New	Sensor	08042016 - Class 2.SSF
SU 4	0.48	39,301	396180.19	4566599.81	1292.369	1.30	0.70	Uncorrected	Pro 6H	8/4/2016 0:00	10:23:30am	New	Sensor	08042016 - Class 2.SSF
SU 4	0.48	39,300	396197.74	4566599.15	1291.834	1.30	0.70	Uncorrected	Pro 6H	8/4/2016 0:00	10:34:34am	New	Sensor	08042016 - Class 2.SSF
SU 4	0.48	39,296	396191.33	4566603.42	1291.891	1.30	0.70	Uncorrected	Pro 6H	8/4/2016 0:00	10:31:47am	New	Sensor	08042016 - Class 2.SSF
SU 4	0.48	39,290	396177.32	4566601.89	1292.474	1.30	0.70	Uncorrected	Pro 6H	8/4/2016 0:00	10:35:26am	New	Sensor	08042016 - Class 2.SSF
SU 4	0.48	39,288	396188.66	4566601.36	1292.065	1.30	0.70	Uncorrected	Pro 6H	8/4/2016 0:00	10:26:22am	New	Sensor	08042016 - Class 2.SSF
SU 4	0.48	39,286	396189.1	4566601.67	1292.077	1.30	0.70	Uncorrected	Pro 6H	8/4/2016 0:00	10:26:20am	New	Sensor	08042016 - Class 2.SSF
SU 4	0.47	39,265	396190.93	4566601.77	1292.305	1.30	0.70	Uncorrected	Pro 6H	8/4/2016 0:00	10:29:50am	New	Sensor	08042016 - Class 2.SSF
SU 4	0.47	39,257	396194.44	4566600.72	1291.821	1.30	0.70	Uncorrected	Pro 6H	8/4/2016 0:00	10:20:09am	New	Sensor	08042016 - Class 2.SSF
SU 4	0.47	39,254	396191.89	4566598.69	1292.09	1.30	0.70	Uncorrected	Pro 6H	8/4/2016 0:00	10:34:44am	New	Sensor	08042016 - Class 2.SSF
SU 4	0.47	39,246	396176.44	4566599.78	1292.895	1.30	0.70	Uncorrected	Pro 6H	8/4/2016 0:00	10:35:38am	New	Sensor	08042016 - Class 2.SSF
SU 4	0.46	39,223	396194.14	4566604.05	1291.706	1.30	0.70	Uncorrected	Pro 6H	8/4/2016 0:00	10:31:40am	New	Sensor	08042016 - Class 2.SSF
SU 4	0.46	39,207	396193.26	4566598.71	1291.971	1.30	0.70	Uncorrected	Pro 6H	8/4/2016 0:00	10:34:41am	New	Sensor	08042016 - Class 2.SSF

SU	Z-Score	CPM	Easting	Northing	MSL	PDOP	HDOP	CorrType	RcvrType	GPS_Date	GPS_Time	Update	FeatName	Datafile
SU 4	0.46	39,202	396228.79	4566604.56	1290.149	1.30	0.70	Uncorrected	Pro 6H	8/4/2016 0:00	10:33:44am	New	Sensor	08042016 - Class 2.SSF
SU 4	0.46	39,191	396176.92	4566599.92	1292.595	1.30	0.70	Uncorrected	Pro 6H	8/4/2016 0:00	10:23:24am	New	Sensor	08042016 - Class 2.SSF
SU 4	0.45	39,189	396202.35	4566603.56	1291.807	1.30	0.70	Uncorrected	Pro 6H	8/4/2016 0:00	10:25:56am	New	Sensor	08042016 - Class 2.SSF
SU 4	0.45	39,180	396189.57	4566602.04	1292.236	1.30	0.70	Uncorrected	Pro 6H	8/4/2016 0:00	10:29:53am	New	Sensor	08042016 - Class 2.SSF
SU 4	0.45	39,165	396200.44	4566603.5	1291.871	1.30	0.70	Uncorrected	Pro 6H	8/4/2016 0:00	10:26:44am	New	Sensor	08042016 - Class 2.SSF
SU 4	0.45	39,162	396228.04	4566603.81	1290.496	1.30	0.70	Uncorrected	Pro 6H	8/4/2016 0:00	10:13:33am	New	Sensor	08042016 - Class 2.SSF
SU 4	0.45	39,159	396184.14	4566599.73	1292.228	1.30	0.70	Uncorrected	Pro 6H	8/4/2016 0:00	10:23:36am	New	Sensor	08042016 - Class 2.SSF
SU 4	0.45	39,158	396188.02	4566598.68	1292.204	1.30	0.70	Uncorrected	Pro 6H	8/4/2016 0:00	10:19:38am	New	Sensor	08042016 - Class 2.SSF
SU 4	0.44	39,147	396200.54	4566600.71	1291.763	1.30	0.70	Uncorrected	Pro 6H	8/4/2016 0:00	10:16:01am	New	Sensor	08042016 - Class 2.SSF
SU 4	0.44	39,138	396185.69	4566599.75	1292.156	1.30	0.70	Uncorrected	Pro 6H	8/4/2016 0:00	10:19:24am	New	Sensor	08042016 - Class 2.SSF
SU 4	0.44	39,130	396181.36	4566597.13	1292.513	1.30	0.70	Uncorrected	Pro 6H	8/4/2016 0:00	10:35:10am	New	Sensor	08042016 - Class 2.SSF
SU 4	0.44	39,124	396176.5	4566600.5	1292.828	1.30	0.70	Uncorrected	Pro 6H	8/4/2016 0:00	10:37:25am	New	Sensor	08042016 - Class 2.SSF
SU 4	0.44	39,122	396180.79	4566597.2	1292.508	1.30	0.70	Uncorrected	Pro 6H	8/4/2016 0:00	10:35:10am	New	Sensor	08042016 - Class 2.SSF
SU 4	0.44	39,118	396188.23	4566599	1292.122	1.30	0.70	Uncorrected	Pro 6H	8/4/2016 0:00	10:18:36am	New	Sensor	08042016 - Class 2.SSF
SU 4	0.44	39,115	396180.66	4566599.09	1292.335	1.30	0.70	Uncorrected	Pro 6H	8/4/2016 0:00	10:19:15am	New	Sensor	08042016 - Class 2.SSF
SU 4	0.44	39,113	396188.81	4566599.12	1292.103	1.30	0.70	Uncorrected	Pro 6H	8/4/2016 0:00	10:18:35am	New	Sensor	08042016 - Class 2.SSF
SU 4	0.43	39,076	396190.64	4566598.93	1292.166	1.30	0.70	Uncorrected	Pro 6H	8/4/2016 0:00	10:14:49am	New	Sensor	08042016 - Class 2.SSF
SU 4	0.42	39,064	396193.62	4566599.17	1292.007	1.30	0.70	Uncorrected	Pro 6H	8/4/2016 0:00	10:14:36am	New	Sensor	08042016 - Class 2.SSF
SU 4	0.42	39,062	396198.74	4566601.35	1291.676	1.30	0.70	Uncorrected	Pro 6H	8/4/2016 0:00	10:20:16am	New	Sensor	08042016 - Class 2.SSF
SU 4	0.42	39,059	396188.32	4566597.92	1292.269	1.30	0.70	Uncorrected	Pro 6H	8/4/2016 0:00	10:34:56am	New	Sensor	08042016 - Class 2.SSF
SU 4	0.42	39,056	396191.21	4566598.78	1292.084	1.30	0.70	Uncorrected	Pro 6H	8/4/2016 0:00	10:34:46am	New	Sensor	08042016 - Class 2.SSF
SU 4	0.42	39,054	396184.54	4566599.42	1292.215	1.30	0.70	Uncorrected	Pro 6H	8/4/2016 0:00	10:19:22am	New	Sensor	08042016 - Class 2.SSF
SU 4	0.42	39,037	396177.18	4566598.03	1292.598	1.30	0.70	Uncorrected	Pro 6H	8/4/2016 0:00	10:18:54am	New	Sensor	08042016 - Class 2.SSF
SU 4	0.41	39,022	396201.59	4566604.22	1291.432	1.30	0.70	Uncorrected	Pro 6H	8/4/2016 0:00	10:32:21am	New	Sensor	08042016 - Class 2.SSF
SU 4	0.41	39,013	396231.01	4566604.93	1290.087	1.30	0.70	Uncorrected	Pro 6H	8/4/2016 0:00	10:16:58am	New	Sensor	08042016 - Class 2.SSF
SU 4	0.4	38,997	396191.25	4566602.58	1292.234	1.30	0.70	Uncorrected	Pro 6H	8/4/2016 0:00	10:30:00am	New	Sensor	08042016 - Class 2.SSF
SU 4	0.4	38,988	396176.89	4566598.65	1292.612	1.30	0.70	Uncorrected	Pro 6H	8/4/2016 0:00	10:19:01am	New	Sensor	08042016 - Class 2.SSF
SU 4	0.4	38,980	396198.68	4566600.12	1291.535	1.30	0.70	Uncorrected	Pro 6H	8/4/2016 0:00	10:32:13am	New	Sensor	08042016 - Class 2.SSF
SU 4	0.4	38,978	396195.33	4566600.32	1291.841	1.30	0.70	Uncorrected	Pro 6H	8/4/2016 0:00	10:18:23am	New	Sensor	08042016 - Class 2.SSF
SU 4	0.4	38,974	396202.04	4566604.41	1292.162	1.30	0.70	Uncorrected	Pro 6H	8/4/2016 0:00	10:29:27am	New	Sensor	08042016 - Class 2.SSF
SU 4	0.4	38,971	396177.16	4566601.45	1292.593	1.30	0.70	Uncorrected	Pro 6H	8/4/2016 0:00	10:35:24am	New	Sensor	08042016 - Class 2.SSF
SU 4	0.4	38,962	396191.36	4566602.56	1292.148	1.30	0.70	Uncorrected	Pro 6H	8/4/2016 0:00	10:29:58am	New	Sensor	08042016 - Class 2.SSF
SU 4	0.39	38,954	396196.98	4566600.22	1291.877	1.30	0.70	Uncorrected	Pro 6H	8/4/2016 0:00	10:15:55am	New	Sensor	08042016 - Class 2.SSF
SU 4	0.39	38,954	396190.69	4566603.46	1291.782	1.30	0.70	Uncorrected	Pro 6H	8/4/2016 0:00	10:31:48am	New	Sensor	08042016 - Class 2.SSF
SU 4	0.39	38,945	396190.35	4566603.76	1291.522	1.30	0.70	Uncorrected	Pro 6H	8/4/2016 0:00	10:31:54am	New	Sensor	08042016 - Class 2.SSF
SU 4	0.39	38,940	396195.26	4566601.27	1291.861	1.30	0.70	Uncorrected	Pro 6H	8/4/2016 0:00	10:22:50am	New	Sensor	08042016 - Class 2.SSF
SU 4	0.39	38,933	396194.92	4566599.84	1291.95	1.30	0.70	Uncorrected	Pro 6H	8/4/2016 0:00	10:15:52am	New	Sensor	08042016 - Class 2.SSF
SU 4	0.39	38,931	396191.39	4566601.23	1291.988	1.30	0.70	Uncorrected	Pro 6H	8/4/2016 0:00	10:23:50am	New	Sensor	08042016 - Class 2.SSF
SU 4	0.38	38,889	396198.12	4566601.3	1291.687	1.30	0.70	Uncorrected	Pro 6H	8/4/2016 0:00	10:20:15am	New	Sensor	08042016 - Class 2.SSF
SU 4	0.38	38,886	396179.62	4566599.81	1292.399	1.30	0.70	Uncorrected	Pro 6H	8/4/2016 0:00	10:23:29am	New	Sensor	08042016 - Class 2.SSF
SU 4	0.37	38,881	396190.03	4566601.72	1292.194	1.30	0.70	Uncorrected	Pro 6H	8/4/2016 0:00	10:29:52am	New	Sensor	08042016 - Class 2.SSF
SU 4	0.37	38,875	396193.74	4566603.54	1291.832	1.30	0.70	Uncorrected	Pro 6H	8/4/2016 0:00	10:31:41am	New	Sensor	08042016 - Class 2.SSF
SU 4	0.37	38,872	396177.74	4566602.58	1292.579	1.30	0.70	Uncorrected	Pro 6H	8/4/2016 0:00	10:35:32am	New	Sensor	08042016 - Class 2.SSF
SU 4	0.37	38,857	396201.62	4566600.51	1291.706	1.30	0.70	Uncorrected	Pro 6H	8/4/2016 0:00	10:14:21am	New	Sensor	08042016 - Class 2.SSF
SU 4	0.37	38,854	396189.4	4566599.06	1292.084	1.30	0.70	Uncorrected	Pro 6H	8/4/2016 0:00	10:18:34am	New	Sensor	08042016 - Class 2.SSF
SU 4	0.37	38,849	396226.29	4566604.69	1290.479	1.30	0.70	Uncorrected	Pro 6H	8/4/2016 0:00	10:16:50am	New	Sensor	08042016 - Class 2.SSF
SU 4	0.36	38,844	396190.83	4566600.74	1291.987	1.30	0.70	Uncorrected	Pro 6H	8/4/2016 0:00	10:23:49am	New	Sensor	08042016 - Class 2.SSF
SU 4	0.36	38,838	396198.23	4566603.57	1292.143	1.30	0.70	Uncorrected	Pro 6H	8/4/2016 0:00	10:29:35am	New	Sensor	08042016 - Class 2.SSF
SU 4	0.36	38,812	396176.68	4566598.17	1292.917	1.30	0.70	Uncorrected	Pro 6H	8/4/2016 0:00	10:37:22am	New	Sensor	08042016 - Class 2.SSF
SU 4	0.35	38,801	396187.49	4566598.38	1292.236	1.30	0.70	Uncorrected	Pro 6H	8/4/2016 0:00	10:19:41am	New	Sensor	08042016 - Class 2.SSF
SU 4	0.35	38,791	396200.09	4566603.81	1292.185	1.30	0.70	Uncorrected	Pro 6H	8/4/2016 0:00	10:29:31am	New	Sensor	08042016 - Class 2.SSF
SU 4	0.35	38,780	396196.49	4566600.02	1291.609	1.30	0.70	Uncorrected	Pro 6H	8/4/2016 0:00	10:32:08am	New	Sensor	08042016 - Class 2.SSF

SU	Z-Score	CPM	Easting	Northing	MSL	PDOP	HDOP	CorrType	RcvrType	GPS_Date	GPS_Time	Update	FeatName	Datafile
SU 4	0.35	38,770	396200.81	4566603.85	1291.884	1.30	0.70	Uncorrected	Pro 6H	8/4/2016 0:00	10:26:47am	New	Sensor	08042016 - Class 2.SSF
SU 4	0.34	38,756	396225.71	4566604.57	1290.524	1.30	0.70	Uncorrected	Pro 6H	8/4/2016 0:00	10:16:49am	New	Sensor	08042016 - Class 2.SSF
SU 4	0.34	38,740	396227.42	4566603.81	1290.53	1.30	0.70	Uncorrected	Pro 6H	8/4/2016 0:00	10:13:34am	New	Sensor	08042016 - Class 2.SSF
SU 4	0.34	38,734	396178.44	4566599.87	1292.485	1.30	0.70	Uncorrected	Pro 6H	8/4/2016 0:00	10:23:27am	New	Sensor	08042016 - Class 2.SSF
SU 4	0.33	38,724	396228.08	4566605.38	1290.124	1.30	0.70	Uncorrected	Pro 6H	8/4/2016 0:00	10:21:07am	New	Sensor	08042016 - Class 2.SSF
SU 4	0.33	38,720	396191.34	4566600.38	1291.926	1.30	0.70	Uncorrected	Pro 6H	8/4/2016 0:00	10:20:04am	New	Sensor	08042016 - Class 2.SSF
SU 4	0.33	38,712	396183.32	4566600.01	1292.272	1.30	0.70	Uncorrected	Pro 6H	8/4/2016 0:00	10:23:12am	New	Sensor	08042016 - Class 2.SSF
SU 4	0.33	38,712	396191.94	4566601.46	1291.962	1.30	0.70	Uncorrected	Pro 6H	8/4/2016 0:00	10:23:51am	New	Sensor	08042016 - Class 2.SSF
SU 4	0.33	38,706	396201.86	4566599.88	1291.675	1.30	0.70	Uncorrected	Pro 6H	8/4/2016 0:00	10:34:28am	New	Sensor	08042016 - Class 2.SSF
SU 4	0.33	38,705	396191.23	4566599.09	1292.08	1.30	0.70	Uncorrected	Pro 6H	8/4/2016 0:00	10:14:48am	New	Sensor	08042016 - Class 2.SSF
SU 4	0.32	38,675	396188.26	4566599.16	1292.192	1.30	0.70	Uncorrected	Pro 6H	8/4/2016 0:00	10:19:37am	New	Sensor	08042016 - Class 2.SSF
SU 4	0.31	38,646	396190.57	4566601.6	1292.275	1.30	0.70	Uncorrected	Pro 6H	8/4/2016 0:00	10:29:51am	New	Sensor	08042016 - Class 2.SSF
SU 4	0.31	38,645	396188.52	4566600.5	1291.954	1.30	0.70	Uncorrected	Pro 6H	8/4/2016 0:00	10:23:02am	New	Sensor	08042016 - Class 2.SSF
SU 4	0.31	38,643	396228.67	4566605.29	1290.255	1.30	0.70	Uncorrected	Pro 6H	8/4/2016 0:00	10:17:12am	New	Sensor	08042016 - Class 2.SSF
SU 4	0.31	38,640	396195.91	4566601.39	1291.835	1.30	0.70	Uncorrected	Pro 6H	8/4/2016 0:00	10:22:49am	New	Sensor	08042016 - Class 2.SSF
SU 4	0.31	38,630	396190.91	4566602.47	1292.224	1.30	0.70	Uncorrected	Pro 6H	8/4/2016 0:00	10:29:59am	New	Sensor	08042016 - Class 2.SSF
SU 4	0.31	38,628	396202.96	4566600.2	1291.706	1.30	0.70	Uncorrected	Pro 6H	8/4/2016 0:00	10:34:26am	New	Sensor	08042016 - Class 2.SSF
SU 4	0.31	38,627	396194.8	4566601.58	1291.894	1.30	0.70	Uncorrected	Pro 6H	8/4/2016 0:00	10:23:55am	New	Sensor	08042016 - Class 2.SSF
SU 4	0.31	38,626	396176.65	4566599.15	1292.748	1.30	0.70	Uncorrected	Pro 6H	8/4/2016 0:00	10:35:22am	New	Sensor	08042016 - Class 2.SSF
SU 4	0.31	38,620	396180.28	4566599.02	1292.375	1.30	0.70	Uncorrected	Pro 6H	8/4/2016 0:00	10:19:14am	New	Sensor	08042016 - Class 2.SSF
SU 4	0.3	38,609	396192.11	4566604.18	1291.434	1.30	0.70	Uncorrected	Pro 6H	8/4/2016 0:00	10:31:58am	New	Sensor	08042016 - Class 2.SSF
SU 4	0.3	38,608	396227.53	4566604.64	1290.397	1.30	0.70	Uncorrected	Pro 6H	8/4/2016 0:00	10:16:52am	New	Sensor	08042016 - Class 2.SSF
SU 4	0.3	38,592	396225.72	4566605.91	1290.413	1.30	0.70	Uncorrected	Pro 6H	8/4/2016 0:00	10:21:57am	New	Sensor	08042016 - Class 2.SSF
SU 4	0.3	38,580	396175.95	4566598.3	1292.651	1.30	0.70	Uncorrected	Pro 6H	8/4/2016 0:00	10:18:57am	New	Sensor	08042016 - Class 2.SSF
SU 4	0.3	38,580	396226.05	4566606.64	1290.655	1.30	0.70	Uncorrected	Pro 6H	8/4/2016 0:00	10:25:08am	New	Sensor	08042016 - Class 2.SSF
SU 4	0.29	38,578	396186.43	4566599.99	1291.955	1.30	0.70	Uncorrected	Pro 6H	8/4/2016 0:00	10:19:27am	New	Sensor	08042016 - Class 2.SSF
SU 4	0.29	38,572	396230.18	4566604.39	1290.282	1.30	0.70	Uncorrected	Pro 6H	8/4/2016 0:00	10:13:28am	New	Sensor	08042016 - Class 2.SSF
SU 4	0.29	38,571	396193.38	4566601.2	1291.939	1.30	0.70	Uncorrected	Pro 6H	8/4/2016 0:00	10:22:53am	New	Sensor	08042016 - Class 2.SSF
SU 4	0.29	38,548	396192.12	4566598.63	1292.057	1.30	0.70	Uncorrected	Pro 6H	8/4/2016 0:00	10:34:43am	New	Sensor	08042016 - Class 2.SSF
SU 4	0.29	38,543	396189.09	4566600.47	1291.991	1.30	0.70	Uncorrected	Pro 6H	8/4/2016 0:00	10:23:01am	New	Sensor	08042016 - Class 2.SSF
SU 4	0.28	38,538	396202.2	4566605.06	1291.79	1.30	0.70	Uncorrected	Pro 6H	8/4/2016 0:00	10:31:24am	New	Sensor	08042016 - Class 2.SSF
SU 4	0.28	38,537	396196.52	4566599.67	1291.911	1.30	0.70	Uncorrected	Pro 6H	8/4/2016 0:00	10:14:29am	New	Sensor	08042016 - Class 2.SSF
SU 4	0.28	38,535	396193.9	4566602.02	1292.05	1.30	0.70	Uncorrected	Pro 6H	8/4/2016 0:00	10:26:10am	New	Sensor	08042016 - Class 2.SSF
SU 4	0.28	38,527	396197.63	4566601.78	1291.759	1.30	0.70	Uncorrected	Pro 6H	8/4/2016 0:00	10:23:59am	New	Sensor	08042016 - Class 2.SSF
SU 4	0.28	38,511	396182.11	4566599.9	1292.307	1.30	0.70	Uncorrected	Pro 6H	8/4/2016 0:00	10:23:33am	New	Sensor	08042016 - Class 2.SSF
SU 4	0.28	38,508	396193.79	4566598.84	1291.977	1.30	0.70	Uncorrected	Pro 6H	8/4/2016 0:00	10:34:40am	New	Sensor	08042016 - Class 2.SSF
SU 4	0.28	38,504	396186.29	4566599.77	1292.083	1.30	0.70	Uncorrected	Pro 6H	8/4/2016 0:00	10:19:28am	New	Sensor	08042016 - Class 2.SSF
SU 4	0.27	38,500	396188.16	4566598.78	1292.251	1.30	0.70	Uncorrected	Pro 6H	8/4/2016 0:00	10:15:41am	New	Sensor	08042016 - Class 2.SSF
SU 4	0.27	38,497	396187.58	4566600.52	1291.955	1.30	0.70	Uncorrected	Pro 6H	8/4/2016 0:00	10:23:04am	New	Sensor	08042016 - Class 2.SSF
SU 4	0.27	38,494	396196.35	4566600.56	1291.842	1.30	0.70	Uncorrected	Pro 6H	8/4/2016 0:00	10:18:15am	New	Sensor	08042016 - Class 2.SSF
SU 4	0.27	38,490	396191.56	4566602.66	1291.798	1.30	0.70	Uncorrected	Pro 6H	8/4/2016 0:00	10:29:56am	New	Sensor	08042016 - Class 2.SSF
SU 4	0.27	38,470	396189.08	4566598.11	1292.195	1.30	0.70	Uncorrected	Pro 6H	8/4/2016 0:00	10:34:50am	New	Sensor	08042016 - Class 2.SSF
SU 4	0.26	38,427	396189.47	4566598.6	1292.232	1.30	0.70	Uncorrected	Pro 6H	8/4/2016 0:00	10:14:51am	New	Sensor	08042016 - Class 2.SSF
SU 4	0.26	38,427	396202.29	4566600.05	1291.688	1.30	0.70	Uncorrected	Pro 6H	8/4/2016 0:00	10:34:26am	New	Sensor	08042016 - Class 2.SSF
SU 4	0.26	38,427	396176.36	4566599.47	1292.995	1.30	0.70	Uncorrected	Pro 6H	8/4/2016 0:00	10:35:36am	New	Sensor	08042016 - Class 2.SSF
SU 4	0.25	38,425	396188.82	4566601.45	1292.056	1.30	0.70	Uncorrected	Pro 6H	8/4/2016 0:00	10:26:24am	New	Sensor	08042016 - Class 2.SSF
SU 4	0.25	38,424	396234.44	4566608.81	1289.69	1.30	0.70	Uncorrected	Pro 6H	8/4/2016 0:00	10:21:39am	New	Sensor	08042016 - Class 2.SSF
SU 4	0.25	38,417	396201.88	4566603.46	1291.814	1.30	0.70	Uncorrected	Pro 6H	8/4/2016 0:00	10:25:57am	New	Sensor	08042016 - Class 2.SSF
SU 4	0.25	38,417	396187.61	4566597.53	1292.286	1.30	0.70	Uncorrected	Pro 6H	8/4/2016 0:00	10:35:00am	New	Sensor	08042016 - Class 2.SSF
SU 4	0.25	38,414	396189.42	4566603.75	1291.736	1.30	0.70	Uncorrected	Pro 6H	8/4/2016 0:00	10:31:52am	New	Sensor	08042016 - Class 2.SSF
SU 4	0.25	38,408	396193.7	4566599.77	1291.965	1.30	0.70	Uncorrected	Pro 6H	8/4/2016 0:00	10:15:50am	New	Sensor	08042016 - Class 2.SSF
SU 4	0.25	38,407	396199.11	4566601.76	1291.704	1.30	0.70	Uncorrected	Pro 6H	8/4/2016 0:00	10:22:44am	New	Sensor	08042016 - Class 2.SSF

SU	Z-Score	CPM	Easting	Northing	MSL	PDOP	HDOP	CorrType	RcvrType	GPS_Date	GPS_Time	Update	FeatName	Datafile
SU 4	0.25	38,393	396186.35	4566599.91	1292.002	1.30	0.70	Uncorrected	Pro 6H	8/4/2016 0:00	10:19:26am	New	Sensor	08042016 - Class 2.SSF
SU 4	0.24	38,379	396189.94	4566599	1292.138	1.30	0.70	Uncorrected	Pro 6H	8/4/2016 0:00	10:15:44am	New	Sensor	08042016 - Class 2.SSF
SU 4	0.24	38,378	396188.16	4566598.45	1292.145	1.30	0.70	Uncorrected	Pro 6H	8/4/2016 0:00	10:19:52am	New	Sensor	08042016 - Class 2.SSF
SU 4	0.24	38,366	396192.47	4566600.27	1291.934	1.30	0.70	Uncorrected	Pro 6H	8/4/2016 0:00	10:18:28am	New	Sensor	08042016 - Class 2.SSF
SU 4	0.24	38,366	396189.01	4566599.45	1292.036	1.30	0.70	Uncorrected	Pro 6H	8/4/2016 0:00	10:19:46am	New	Sensor	08042016 - Class 2.SSF
SU 4	0.24	38,354	396184.69	4566598.43	1292.354	1.30	0.70	Uncorrected	Pro 6H	8/4/2016 0:00	10:15:35am	New	Sensor	08042016 - Class 2.SSF
SU 4	0.24	38,353	396229.88	4566604.3	1290.328	1.30	0.70	Uncorrected	Pro 6H	8/4/2016 0:00	10:13:29am	New	Sensor	08042016 - Class 2.SSF
SU 4	0.24	38,352	396200.14	4566599.51	1291.814	1.30	0.70	Uncorrected	Pro 6H	8/4/2016 0:00	10:34:30am	New	Sensor	08042016 - Class 2.SSF
SU 4	0.23	38,329	396184.04	4566600.04	1292.245	1.30	0.70	Uncorrected	Pro 6H	8/4/2016 0:00	10:23:11am	New	Sensor	08042016 - Class 2.SSF
SU 4	0.22	38,304	396187.09	4566600.29	1291.995	1.30	0.70	Uncorrected	Pro 6H	8/4/2016 0:00	10:23:05am	New	Sensor	08042016 - Class 2.SSF
SU 4	0.22	38,298	396193.8	4566599.3	1291.997	1.30	0.70	Uncorrected	Pro 6H	8/4/2016 0:00	10:14:35am	New	Sensor	08042016 - Class 2.SSF
SU 4	0.22	38,294	396176.16	4566599.43	1292.915	1.30	0.70	Uncorrected	Pro 6H	8/4/2016 0:00	10:37:13am	New	Sensor	08042016 - Class 2.SSF
SU 4	0.22	38,278	396200.8	4566603.21	1291.382	1.30	0.70	Uncorrected	Pro 6H	8/4/2016 0:00	10:32:18am	New	Sensor	08042016 - Class 2.SSF
SU 4	0.21	38,239	396199.77	4566604.58	1291.499	1.30	0.70	Uncorrected	Pro 6H	8/4/2016 0:00	10:30:25am	New	Sensor	08042016 - Class 2.SSF
SU 4	0.21	38,235	396179.63	4566599.39	1292.455	1.30	0.70	Uncorrected	Pro 6H	8/4/2016 0:00	10:23:18am	New	Sensor	08042016 - Class 2.SSF
SU 4	0.2	38,234	396198.81	4566603.57	1292.154	1.30	0.70	Uncorrected	Pro 6H	8/4/2016 0:00	10:29:34am	New	Sensor	08042016 - Class 2.SSF
SU 4	0.2	38,232	396190.38	4566599.03	1292.072	1.30	0.70	Uncorrected	Pro 6H	8/4/2016 0:00	10:18:32am	New	Sensor	08042016 - Class 2.SSF
SU 4	0.2	38,226	396177.44	4566599.09	1292.585	1.30	0.70	Uncorrected	Pro 6H	8/4/2016 0:00	10:23:22am	New	Sensor	08042016 - Class 2.SSF
SU 4	0.2	38,223	396192.5	4566603.25	1291.913	1.30	0.70	Uncorrected	Pro 6H	8/4/2016 0:00	10:31:45am	New	Sensor	08042016 - Class 2.SSF
SU 4	0.2	38,211	396189	4566599.65	1291.992	1.30	0.70	Uncorrected	Pro 6H	8/4/2016 0:00	10:19:47am	New	Sensor	08042016 - Class 2.SSF
SU 4	0.2	38,209	396185.58	4566600.25	1292.138	1.30	0.70	Uncorrected	Pro 6H	8/4/2016 0:00	10:23:08am	New	Sensor	08042016 - Class 2.SSF
SU 4	0.19	38,191	396188.09	4566600.35	1291.962	1.30	0.70	Uncorrected	Pro 6H	8/4/2016 0:00	10:23:03am	New	Sensor	08042016 - Class 2.SSF
SU 4	0.19	38,177	396188.69	4566598.82	1292.152	1.30	0.70	Uncorrected	Pro 6H	8/4/2016 0:00	10:19:50am	New	Sensor	08042016 - Class 2.SSF
SU 4	0.19	38,167	396201.13	4566600.86	1291.752	1.30	0.70	Uncorrected	Pro 6H	8/4/2016 0:00	10:16:02am	New	Sensor	08042016 - Class 2.SSF
SU 4	0.19	38,162	396177.58	4566601.96	1292.545	1.30	0.70	Uncorrected	Pro 6H	8/4/2016 0:00	10:35:30am	New	Sensor	08042016 - Class 2.SSF
SU 4	0.19	38,161	396199.49	4566601.19	1291.709	1.30	0.70	Uncorrected	Pro 6H	8/4/2016 0:00	10:18:09am	New	Sensor	08042016 - Class 2.SSF
SU 4	0.18	38,151	396193.36	4566603.45	1292.277	1.30	0.70	Uncorrected	Pro 6H	8/4/2016 0:00	10:30:08am	New	Sensor	08042016 - Class 2.SSF
SU 4	0.18	38,148	396202.63	4566602.62	1291.661	1.30	0.70	Uncorrected	Pro 6H	8/4/2016 0:00	10:22:38am	New	Sensor	08042016 - Class 2.SSF
SU 4	0.18	38,148	396189.26	4566598.4	1292.172	1.30	0.70	Uncorrected	Pro 6H	8/4/2016 0:00	10:23:44am	New	Sensor	08042016 - Class 2.SSF
SU 4	0.18	38,143	396195.49	4566599.86	1291.903	1.30	0.70	Uncorrected	Pro 6H	8/4/2016 0:00	10:15:53am	New	Sensor	08042016 - Class 2.SSF
SU 4	0.18	38,143	396186.87	4566599.73	1292	1.30	0.70	Uncorrected	Pro 6H	8/4/2016 0:00	10:19:33am	New	Sensor	08042016 - Class 2.SSF
SU 4	0.18	38,138	396190.65	4566600.12	1292.001	1.30	0.70	Uncorrected	Pro 6H	8/4/2016 0:00	10:23:48am	New	Sensor	08042016 - Class 2.SSF
SU 4	0.17	38,112	396185.25	4566600.04	1292.211	1.30	0.70	Uncorrected	Pro 6H	8/4/2016 0:00	10:23:09am	New	Sensor	08042016 - Class 2.SSF
SU 4	0.17	38,110	396197.6	4566602.47	1291.899	1.30	0.70	Uncorrected	Pro 6H	8/4/2016 0:00	10:26:04am	New	Sensor	08042016 - Class 2.SSF
SU 4	0.17	38,101	396196.95	4566604.14	1291.626	1.30	0.70	Uncorrected	Pro 6H	8/4/2016 0:00	10:31:34am	New	Sensor	08042016 - Class 2.SSF
SU 4	0.17	38,100	396178.87	4566599.13	1292.428	1.30	0.70	Uncorrected	Pro 6H	8/4/2016 0:00	10:19:09am	New	Sensor	08042016 - Class 2.SSF
SU 4	0.17	38,098	396178.08	4566601.83	1292.688	1.30	0.70	Uncorrected	Pro 6H	8/4/2016 0:00	10:35:34am	New	Sensor	08042016 - Class 2.SSF
SU 4	0.16	38,066	396186.32	4566599.52	1292.093	1.30	0.70	Uncorrected	Pro 6H	8/4/2016 0:00	10:19:29am	New	Sensor	08042016 - Class 2.SSF
SU 4	0.16	38,064	396190.49	4566599.19	1292.11	1.30	0.70	Uncorrected	Pro 6H	8/4/2016 0:00	10:15:45am	New	Sensor	08042016 - Class 2.SSF
SU 4	0.16	38,062	396197.16	4566603.97	1291.615	1.30	0.70	Uncorrected	Pro 6H	8/4/2016 0:00	10:30:20am	New	Sensor	08042016 - Class 2.SSF
SU 4	0.16	38,059	396189.53	4566599.31	1292.084	1.30	0.70	Uncorrected	Pro 6H	8/4/2016 0:00	10:19:58am	New	Sensor	08042016 - Class 2.SSF
SU 4	0.16	38,059	396177.85	4566599.91	1292.541	1.30	0.70	Uncorrected	Pro 6H	8/4/2016 0:00	10:23:26am	New	Sensor	08042016 - Class 2.SSF
SU 4	0.16	38,053	396229.13	4566605.37	1290.21	1.30	0.70	Uncorrected	Pro 6H	8/4/2016 0:00	10:17:11am	New	Sensor	08042016 - Class 2.SSF
SU 4	0.15	38,035	396188.26	4566598.73	1292.195	1.30	0.70	Uncorrected	Pro 6H	8/4/2016 0:00	10:19:43am	New	Sensor	08042016 - Class 2.SSF
SU 4	0.15	38,029	396190.04	4566598.75	1292.209	1.30	0.70	Uncorrected	Pro 6H	8/4/2016 0:00	10:14:50am	New	Sensor	08042016 - Class 2.SSF
SU 4	0.15	38,027	396196.99	4566602.44	1291.917	1.30	0.70	Uncorrected	Pro 6H	8/4/2016 0:00	10:26:05am	New	Sensor	08042016 - Class 2.SSF
SU 4	0.15	38,024	396193.2	4566599.18	1291.976	1.30	0.70	Uncorrected	Pro 6H	8/4/2016 0:00	10:14:43am	New	Sensor	08042016 - Class 2.SSF
SU 4	0.15	38,013	396195.34	4566602.86	1292.318	1.30	0.70	Uncorrected	Pro 6H	8/4/2016 0:00	10:29:41am	New	Sensor	08042016 - Class 2.SSF
SU 4	0.15	38,012	396189.51	4566600.37	1292.021	1.30	0.70	Uncorrected	Pro 6H	8/4/2016 0:00	10:23:00am	New	Sensor	08042016 - Class 2.SSF
SU 4	0.14	38,002	396227.03	4566604.08	1290.259	1.30	0.70	Uncorrected	Pro 6H	8/4/2016 0:00	10:33:46am	New	Sensor	08042016 - Class 2.SSF
SU 4	0.14	37,992	396194.45	4566598.78	1291.967	1.30	0.70	Uncorrected	Pro 6H	8/4/2016 0:00	10:34:39am	New	Sensor	08042016 - Class 2.SSF
SU 4	0.14	37,978	396188.76	4566598.83	1292.195	1.30	0.70	Uncorrected	Pro 6H	8/4/2016 0:00	10:19:44am	New	Sensor	08042016 - Class 2.SSF

SU	Z-Score	CPM	Easting	Northing	MSL	PDOP	HDOP	CorrType	RcvrType	GPS_Date	GPS_Time	Update	FeatName	Datafile
SU 4	0.14	37,974	396191.74	4566599.4	1291.979	1.30	0.70	Uncorrected	Pro 6H	8/4/2016 0:00	10:15:47am	New	Sensor	08042016 - Class 2.SSF
SU 4	0.14	37,971	396191.86	4566600.03	1291.962	1.30	0.70	Uncorrected	Pro 6H	8/4/2016 0:00	10:18:29am	New	Sensor	08042016 - Class 2.SSF
SU 4	0.14	37,969	396195.13	4566598.93	1291.952	1.30	0.70	Uncorrected	Pro 6H	8/4/2016 0:00	10:34:38am	New	Sensor	08042016 - Class 2.SSF
SU 4	0.13	37,962	396193.23	4566601.59	1291.871	1.30	0.70	Uncorrected	Pro 6H	8/4/2016 0:00	10:23:53am	New	Sensor	08042016 - Class 2.SSF
SU 4	0.13	37,959	396195.51	4566600.34	1291.872	1.30	0.70	Uncorrected	Pro 6H	8/4/2016 0:00	10:18:18am	New	Sensor	08042016 - Class 2.SSF
SU 4	0.13	37,959	396230.19	4566603.76	1290.182	1.30	0.70	Uncorrected	Pro 6H	8/4/2016 0:00	10:33:08am	New	Sensor	08042016 - Class 2.SSF
SU 4	0.13	37,931	396229.31	4566607.34	1290.348	1.30	0.70	Uncorrected	Pro 6H	8/4/2016 0:00	10:25:02am	New	Sensor	08042016 - Class 2.SSF
SU 4	0.12	37,894	396196.35	4566600.89	1291.708	1.30	0.70	Uncorrected	Pro 6H	8/4/2016 0:00	10:20:12am	New	Sensor	08042016 - Class 2.SSF
SU 4	0.11	37,884	396188.11	4566598.59	1292.177	1.30	0.70	Uncorrected	Pro 6H	8/4/2016 0:00	10:19:53am	New	Sensor	08042016 - Class 2.SSF
SU 4	0.11	37,875	396199.32	4566601.46	1291.665	1.30	0.70	Uncorrected	Pro 6H	8/4/2016 0:00	10:20:17am	New	Sensor	08042016 - Class 2.SSF
SU 4	0.11	37,871	396188.75	4566601.46	1292.051	1.30	0.70	Uncorrected	Pro 6H	8/4/2016 0:00	10:26:21am	New	Sensor	08042016 - Class 2.SSF
SU 4	0.11	37,870	396188.11	4566597.77	1292.252	1.30	0.70	Uncorrected	Pro 6H	8/4/2016 0:00	10:34:59am	New	Sensor	08042016 - Class 2.SSF
SU 4	0.11	37,859	396196.43	4566603.8	1291.673	1.30	0.70	Uncorrected	Pro 6H	8/4/2016 0:00	10:30:19am	New	Sensor	08042016 - Class 2.SSF
SU 4	0.1	37,852	396186.8	4566599.65	1292.027	1.30	0.70	Uncorrected	Pro 6H	8/4/2016 0:00	10:19:32am	New	Sensor	08042016 - Class 2.SSF
SU 4	0.1	37,843	396190.39	4566601.89	1292.161	1.30	0.70	Uncorrected	Pro 6H	8/4/2016 0:00	10:26:27am	New	Sensor	08042016 - Class 2.SSF
SU 4	0.1	37,842	396176.82	4566602.28	1291.805	1.30	0.70	Uncorrected	Pro 6H	8/4/2016 0:00	10:35:28am	New	Sensor	08042016 - Class 2.SSF
SU 4	0.1	37,839	396191.97	4566602.21	1292.313	1.30	0.70	Uncorrected	Pro 6H	8/4/2016 0:00	10:29:48am	New	Sensor	08042016 - Class 2.SSF
SU 4	0.1	37,826	396193.35	4566599.15	1291.961	1.30	0.70	Uncorrected	Pro 6H	8/4/2016 0:00	10:14:38am	New	Sensor	08042016 - Class 2.SSF
SU 4	0.1	37,825	396226.97	4566605.21	1290.25	1.30	0.70	Uncorrected	Pro 6H	8/4/2016 0:00	10:21:05am	New	Sensor	08042016 - Class 2.SSF
SU 4	0.09	37,792	396230.91	4566604.62	1290.224	1.30	0.70	Uncorrected	Pro 6H	8/4/2016 0:00	10:13:15am	New	Sensor	08042016 - Class 2.SSF
SU 4	0.08	37,772	396194.3	4566599.73	1291.95	1.30	0.70	Uncorrected	Pro 6H	8/4/2016 0:00	10:15:51am	New	Sensor	08042016 - Class 2.SSF
SU 4	0.08	37,769	396230.91	4566604.6	1290.217	1.30	0.70	Uncorrected	Pro 6H	8/4/2016 0:00	10:13:17am	New	Sensor	08042016 - Class 2.SSF
SU 4	0.08	37,769	396181.74	4566599.15	1292.327	1.30	0.70	Uncorrected	Pro 6H	8/4/2016 0:00	10:19:17am	New	Sensor	08042016 - Class 2.SSF
SU 4	0.08	37,762	396192.64	4566604.14	1291.441	1.30	0.70	Uncorrected	Pro 6H	8/4/2016 0:00	10:31:59am	New	Sensor	08042016 - Class 2.SSF
SU 4	0.08	37,759	396182	4566599.8	1292.351	1.30	0.70	Uncorrected	Pro 6H	8/4/2016 0:00	10:23:14am	New	Sensor	08042016 - Class 2.SSF
SU 4	0.08	37,758	396184.69	4566600.16	1292.229	1.30	0.70	Uncorrected	Pro 6H	8/4/2016 0:00	10:23:10am	New	Sensor	08042016 - Class 2.SSF
SU 4	0.08	37,756	396189.61	4566599.27	1292.003	1.30	0.70	Uncorrected	Pro 6H	8/4/2016 0:00	10:19:57am	New	Sensor	08042016 - Class 2.SSF
SU 4	0.08	37,751	396196.42	4566599.02	1291.881	1.30	0.70	Uncorrected	Pro 6H	8/4/2016 0:00	10:34:36am	New	Sensor	08042016 - Class 2.SSF
SU 4	0.08	37,751	396176.45	4566599.18	1292.857	1.30	0.70	Uncorrected	Pro 6H	8/4/2016 0:00	10:37:23am	New	Sensor	08042016 - Class 2.SSF
SU 4	0.07	37,730	396226.3	4566603.86	1290.312	1.30	0.70	Uncorrected	Pro 6H	8/4/2016 0:00	10:33:48am	New	Sensor	08042016 - Class 2.SSF
SU 4	0.07	37,720	396190.58	4566600.62	1291.984	1.30	0.70	Uncorrected	Pro 6H	8/4/2016 0:00	10:22:58am	New	Sensor	08042016 - Class 2.SSF
SU 4	0.07	37,710	396196.95	4566601.74	1291.77	1.30	0.70	Uncorrected	Pro 6H	8/4/2016 0:00	10:23:58am	New	Sensor	08042016 - Class 2.SSF
SU 4	0.07	37,705	396176.43	4566598.27	1292.711	1.30	0.70	Uncorrected	Pro 6H	8/4/2016 0:00	10:35:20am	New	Sensor	08042016 - Class 2.SSF
SU 4	0.06	37,696	396195.74	4566600.82	1291.763	1.30	0.70	Uncorrected	Pro 6H	8/4/2016 0:00	10:20:11am	New	Sensor	08042016 - Class 2.SSF
SU 4	0.06	37,693	396201.17	4566604.27	1292.141	1.30	0.70	Uncorrected	Pro 6H	8/4/2016 0:00	10:29:29am	New	Sensor	08042016 - Class 2.SSF
SU 4	0.06	37,691	396193.61	4566602.41	1292.311	1.30	0.70	Uncorrected	Pro 6H	8/4/2016 0:00	10:29:45am	New	Sensor	08042016 - Class 2.SSF
SU 4	0.06	37,678	396199.6	4566601	1291.433	1.30	0.70	Uncorrected	Pro 6H	8/4/2016 0:00	10:32:15am	New	Sensor	08042016 - Class 2.SSF
SU 4	0.06	37,676	396182.36	4566597.6	1292.498	1.30	0.70	Uncorrected	Pro 6H	8/4/2016 0:00	10:15:07am	New	Sensor	08042016 - Class 2.SSF
SU 4	0.06	37,672	396186.81	4566599.03	1292.167	1.30	0.70	Uncorrected	Pro 6H	8/4/2016 0:00	10:18:39am	New	Sensor	08042016 - Class 2.SSF
SU 4	0.06	37,664	396230.77	4566604.54	1290.23	1.30	0.70	Uncorrected	Pro 6H	8/4/2016 0:00	10:13:25am	New	Sensor	08042016 - Class 2.SSF
SU 4	0.06	37,662	396188.68	4566601.4	1292.064	1.30	0.70	Uncorrected	Pro 6H	8/4/2016 0:00	10:26:23am	New	Sensor	08042016 - Class 2.SSF
SU 4	0.05	37,659	396195.55	4566600.25	1291.864	1.30	0.70	Uncorrected	Pro 6H	8/4/2016 0:00	10:18:19am	New	Sensor	08042016 - Class 2.SSF
SU 4	0.05	37,656	396189.2	4566601.54	1292.054	1.30	0.70	Uncorrected	Pro 6H	8/4/2016 0:00	10:26:25am	New	Sensor	08042016 - Class 2.SSF
SU 4	0.05	37,653	396193.32	4566602.11	1292.054	1.30	0.70	Uncorrected	Pro 6H	8/4/2016 0:00	10:26:11am	New	Sensor	08042016 - Class 2.SSF
SU 4	0.05	37,631	396200.16	4566603.01	1291.815	1.30	0.70	Uncorrected	Pro 6H	8/4/2016 0:00	10:26:00am	New	Sensor	08042016 - Class 2.SSF
SU 4	0.05	37,629	396184.64	4566599.65	1292.242	1.30	0.70	Uncorrected	Pro 6H	8/4/2016 0:00	10:23:37am	New	Sensor	08042016 - Class 2.SSF
SU 4	0.05	37,627	396189.53	4566599.17	1292.079	1.30	0.70	Uncorrected	Pro 6H	8/4/2016 0:00	10:19:56am	New	Sensor	08042016 - Class 2.SSF
SU 4	0.05	37,624	396195.09	4566600.83	1291.802	1.30	0.70	Uncorrected	Pro 6H	8/4/2016 0:00	10:20:10am	New	Sensor	08042016 - Class 2.SSF
SU 4	0.04	37,616	396230.87	4566604.54	1290.219	1.30	0.70	Uncorrected	Pro 6H	8/4/2016 0:00	10:13:24am	New	Sensor	08042016 - Class 2.SSF
SU 4	0.04	37,611	396177.96	4566599.07	1292.549	1.30	0.70	Uncorrected	Pro 6H	8/4/2016 0:00	10:23:21am	New	Sensor	08042016 - Class 2.SSF
SU 4	0.04	37,601	396197.09	4566602.72	1291.917	1.30	0.70	Uncorrected	Pro 6H	8/4/2016 0:00	10:26:38am	New	Sensor	08042016 - Class 2.SSF
SU 4	0.04	37,590	396201.28	4566602.61	1291.694	1.30	0.70	Uncorrected	Pro 6H	8/4/2016 0:00	10:24:05am	New	Sensor	08042016 - Class 2.SSF

SU	Z-Score	CPM	Easting	Northing	MSL	PDOP	HDOP	CorrType	RcvrType	GPS_Date	GPS_Time	Update	FeatName	Datafile
SU 4	0.03	37,584	396231.37	4566604.97	1290.01	1.30	0.70	Uncorrected	Pro 6H	8/4/2016 0:00	10:33:39am	New	Sensor	08042016 - Class 2.SSF
SU 4	0.03	37,583	396194.83	4566603.7	1291.823	1.30	0.70	Uncorrected	Pro 6H	8/4/2016 0:00	10:30:15am	New	Sensor	08042016 - Class 2.SSF
SU 4	0.03	37,573	396228.67	4566604.95	1290.27	1.30	0.70	Uncorrected	Pro 6H	8/4/2016 0:00	10:16:54am	New	Sensor	08042016 - Class 2.SSF
SU 4	0.03	37,570	396177.24	4566601.86	1292.541	1.30	0.70	Uncorrected	Pro 6H	8/4/2016 0:00	10:35:28am	New	Sensor	08042016 - Class 2.SSF
SU 4	0.03	37,555	396201.53	4566601.34	1291.626	1.30	0.70	Uncorrected	Pro 6H	8/4/2016 0:00	10:18:05am	New	Sensor	08042016 - Class 2.SSF
SU 4	0.03	37,554	396200.69	4566602.8	1291.409	1.30	0.70	Uncorrected	Pro 6H	8/4/2016 0:00	10:32:18am	New	Sensor	08042016 - Class 2.SSF
SU 4	0.03	37,552	396191.65	4566603.03	1292.286	1.30	0.70	Uncorrected	Pro 6H	8/4/2016 0:00	10:30:02am	New	Sensor	08042016 - Class 2.SSF
SU 4	0.03	37,550	396200.8	4566604.55	1291.576	1.30	0.70	Uncorrected	Pro 6H	8/4/2016 0:00	10:30:27am	New	Sensor	08042016 - Class 2.SSF
SU 4	0.03	37,548	396176.99	4566600.2	1292.857	1.30	0.70	Uncorrected	Pro 6H	8/4/2016 0:00	10:35:36am	New	Sensor	08042016 - Class 2.SSF
SU 4	0.02	37,543	396193.33	4566599.13	1291.951	1.30	0.70	Uncorrected	Pro 6H	8/4/2016 0:00	10:14:41am	New	Sensor	08042016 - Class 2.SSF
SU 4	0.02	37,543	396192.89	4566601.32	1291.929	1.30	0.70	Uncorrected	Pro 6H	8/4/2016 0:00	10:22:54am	New	Sensor	08042016 - Class 2.SSF
SU 4	0.02	37,527	396190.14	4566600.18	1291.996	1.30	0.70	Uncorrected	Pro 6H	8/4/2016 0:00	10:20:02am	New	Sensor	08042016 - Class 2.SSF
SU 4	0.02	37,527	396195.01	4566604.27	1291.599	1.30	0.70	Uncorrected	Pro 6H	8/4/2016 0:00	10:31:38am	New	Sensor	08042016 - Class 2.SSF
SU 4	0.02	37,526	396187.37	4566600.07	1291.976	1.30	0.70	Uncorrected	Pro 6H	8/4/2016 0:00	10:19:34am	New	Sensor	08042016 - Class 2.SSF
SU 4	0.02	37,521	396187.87	4566599.8	1292.013	1.30	0.70	Uncorrected	Pro 6H	8/4/2016 0:00	10:19:35am	New	Sensor	08042016 - Class 2.SSF
SU 4	0.02	37,519	396229.08	4566604	1290.414	1.30	0.70	Uncorrected	Pro 6H	8/4/2016 0:00	10:13:31am	New	Sensor	08042016 - Class 2.SSF
SU 4	0.01	37,494	396193.35	4566599.13	1291.954	1.30	0.70	Uncorrected	Pro 6H	8/4/2016 0:00	10:14:40am	New	Sensor	08042016 - Class 2.SSF
SU 4	0.01	37,473	396230.89	4566604.59	1290.211	1.30	0.70	Uncorrected	Pro 6H	8/4/2016 0:00	10:13:20am	New	Sensor	08042016 - Class 2.SSF
SU 4	0	37,461	396191.77	4566599.09	1292.028	1.30	0.70	Uncorrected	Pro 6H	8/4/2016 0:00	10:14:47am	New	Sensor	08042016 - Class 2.SSF
SU 4	0	37,458	396196.82	4566600.52	1291.83	1.30	0.70	Uncorrected	Pro 6H	8/4/2016 0:00	10:18:14am	New	Sensor	08042016 - Class 2.SSF
SU 4	0	37,450	396190.17	4566600.42	1291.985	1.30	0.70	Uncorrected	Pro 6H	8/4/2016 0:00	10:22:59am	New	Sensor	08042016 - Class 2.SSF
SU 4	-0.01	37,431	396188.41	4566598.75	1292.166	1.30	0.70	Uncorrected	Pro 6H	8/4/2016 0:00	10:19:54am	New	Sensor	08042016 - Class 2.SSF
SU 4	-0.01	37,430	396200.3	4566602	1291.647	1.30	0.70	Uncorrected	Pro 6H	8/4/2016 0:00	10:22:42am	New	Sensor	08042016 - Class 2.SSF
SU 4	-0.01	37,425	396194.59	4566601.2	1291.893	1.30	0.70	Uncorrected	Pro 6H	8/4/2016 0:00	10:22:51am	New	Sensor	08042016 - Class 2.SSF
SU 4	-0.01	37,424	396188.88	4566599.21	1292.15	1.30	0.70	Uncorrected	Pro 6H	8/4/2016 0:00	10:19:45am	New	Sensor	08042016 - Class 2.SSF
SU 4	-0.01	37,398	396229.49	4566604.08	1290.373	1.30	0.70	Uncorrected	Pro 6H	8/4/2016 0:00	10:13:30am	New	Sensor	08042016 - Class 2.SSF
SU 4	-0.02	37,389	396226.68	4566606.21	1290.522	1.30	0.70	Uncorrected	Pro 6H	8/4/2016 0:00	10:24:47am	New	Sensor	08042016 - Class 2.SSF
SU 4	-0.02	37,386	396186.53	4566600.39	1292.023	1.30	0.70	Uncorrected	Pro 6H	8/4/2016 0:00	10:23:06am	New	Sensor	08042016 - Class 2.SSF
SU 4	-0.02	37,368	396226.29	4566605.88	1290.4	1.30	0.70	Uncorrected	Pro 6H	8/4/2016 0:00	10:21:56am	New	Sensor	08042016 - Class 2.SSF
SU 4	-0.02	37,357	396193.21	4566600.55	1291.906	1.30	0.70	Uncorrected	Pro 6H	8/4/2016 0:00	10:20:07am	New	Sensor	08042016 - Class 2.SSF
SU 4	-0.03	37,337	396191.51	4566602.21	1292.116	1.30	0.70	Uncorrected	Pro 6H	8/4/2016 0:00	10:26:29am	New	Sensor	08042016 - Class 2.SSF
SU 4	-0.03	37,335	396232.8	4566608.1	1289.849	1.30	0.70	Uncorrected	Pro 6H	8/4/2016 0:00	10:21:42am	New	Sensor	08042016 - Class 2.SSF
SU 4	-0.03	37,331	396226.27	4566607.5	1290.811	1.30	0.70	Uncorrected	Pro 6H	8/4/2016 0:00	10:27:42am	New	Sensor	08042016 - Class 2.SSF
SU 4	-0.03	37,324	396195.95	4566599.46	1291.928	1.30	0.70	Uncorrected	Pro 6H	8/4/2016 0:00	10:14:30am	New	Sensor	08042016 - Class 2.SSF
SU 4	-0.04	37,308	396200.06	4566604.97	1291.495	1.30	0.70	Uncorrected	Pro 6H	8/4/2016 0:00	10:31:28am	New	Sensor	08042016 - Class 2.SSF
SU 4	-0.04	37,294	396192.14	4566602.33	1292.093	1.30	0.70	Uncorrected	Pro 6H	8/4/2016 0:00	10:26:30am	New	Sensor	08042016 - Class 2.SSF
SU 4	-0.04	37,286	396194.03	4566601.21	1291.93	1.30	0.70	Uncorrected	Pro 6H	8/4/2016 0:00	10:22:52am	New	Sensor	08042016 - Class 2.SSF
SU 4	-0.05	37,275	396197.34	4566600.67	1291.786	1.30	0.70	Uncorrected	Pro 6H	8/4/2016 0:00	10:18:13am	New	Sensor	08042016 - Class 2.SSF
SU 4	-0.05	37,271	396196.02	4566604.13	1291.671	1.30	0.70	Uncorrected	Pro 6H	8/4/2016 0:00	10:31:36am	New	Sensor	08042016 - Class 2.SSF
SU 4	-0.05	37,269	396230.89	4566604.59	1290.208	1.30	0.70	Uncorrected	Pro 6H	8/4/2016 0:00	10:13:22am	New	Sensor	08042016 - Class 2.SSF
SU 4	-0.05	37,264	396201.74	4566605.12	1291.8	1.30	0.70	Uncorrected	Pro 6H	8/4/2016 0:00	10:31:25am	New	Sensor	08042016 - Class 2.SSF
SU 4	-0.05	37,249	396228.48	4566603.79	1290.475	1.30	0.70	Uncorrected	Pro 6H	8/4/2016 0:00	10:13:32am	New	Sensor	08042016 - Class 2.SSF
SU 4	-0.05	37,246	396196.46	4566602.74	1291.943	1.30	0.70	Uncorrected	Pro 6H	8/4/2016 0:00	10:26:37am	New	Sensor	08042016 - Class 2.SSF
SU 4	-0.06	37,223	396192.65	4566601.87	1292.105	1.30	0.70	Uncorrected	Pro 6H	8/4/2016 0:00	10:26:12am	New	Sensor	08042016 - Class 2.SSF
SU 4	-0.06	37,205	396227.21	4566607.08	1290.477	1.30	0.70	Uncorrected	Pro 6H	8/4/2016 0:00	10:25:06am	New	Sensor	08042016 - Class 2.SSF
SU 4	-0.07	37,197	396202.26	4566602.32	1291.674	1.30	0.70	Uncorrected	Pro 6H	8/4/2016 0:00	10:22:39am	New	Sensor	08042016 - Class 2.SSF
SU 4	-0.07	37,196	396230.71	4566604.57	1290.224	1.30	0.70	Uncorrected	Pro 6H	8/4/2016 0:00	10:13:26am	New	Sensor	08042016 - Class 2.SSF
SU 4	-0.07	37,194	396230.05	4566604.83	1290.082	1.30	0.70	Uncorrected	Pro 6H	8/4/2016 0:00	10:33:42am	New	Sensor	08042016 - Class 2.SSF
SU 4	-0.07	37,191	396192.7	4566598.45	1292.052	1.30	0.70	Uncorrected	Pro 6H	8/4/2016 0:00	10:34:42am	New	Sensor	08042016 - Class 2.SSF
SU 4	-0.07	37,190	396228.15	4566604.42	1290.175	1.30	0.70	Uncorrected	Pro 6H	8/4/2016 0:00	10:33:44am	New	Sensor	08042016 - Class 2.SSF
SU 4	-0.07	37,171	396186.72	4566599.68	1292.033	1.30	0.70	Uncorrected	Pro 6H	8/4/2016 0:00	10:19:31am	New	Sensor	08042016 - Class 2.SSF
SU 4	-0.07	37,171	396198.33	4566601.87	1291.781	1.30	0.70	Uncorrected	Pro 6H	8/4/2016 0:00	10:24:00am	New	Sensor	08042016 - Class 2.SSF

SU	Z-Score	CPM	Easting	Northing	MSL	PDOP	HDOP	CorrType	RcvrType	GPS_Date	GPS_Time	Update	FeatName	Datafile
SU 4	-0.07	37,168	396229.46	4566604.91	1290.097	1.30	0.70	Uncorrected	Pro 6H	8/4/2016 0:00	10:33:42am	New	Sensor	08042016 - Class 2.SSF
SU 4	-0.08	37,158	396182.73	4566599.8	1292.332	1.30	0.70	Uncorrected	Pro 6H	8/4/2016 0:00	10:23:13am	New	Sensor	08042016 - Class 2.SSF
SU 4	-0.08	37,158	396199.58	4566602.68	1291.824	1.30	0.70	Uncorrected	Pro 6H	8/4/2016 0:00	10:26:01am	New	Sensor	08042016 - Class 2.SSF
SU 4	-0.08	37,149	396187.81	4566598.49	1292.202	1.30	0.70	Uncorrected	Pro 6H	8/4/2016 0:00	10:19:39am	New	Sensor	08042016 - Class 2.SSF
SU 4	-0.08	37,143	396232.28	4566608.11	1289.869	1.30	0.70	Uncorrected	Pro 6H	8/4/2016 0:00	10:21:43am	New	Sensor	08042016 - Class 2.SSF
SU 4	-0.08	37,141	396230.22	4566605.82	1289.986	1.30	0.70	Uncorrected	Pro 6H	8/4/2016 0:00	10:21:10am	New	Sensor	08042016 - Class 2.SSF
SU 4	-0.08	37,139	396193.17	4566603.36	1291.89	1.30	0.70	Uncorrected	Pro 6H	8/4/2016 0:00	10:31:42am	New	Sensor	08042016 - Class 2.SSF
SU 4	-0.08	37,131	396202.66	4566601.51	1291.614	1.30	0.70	Uncorrected	Pro 6H	8/4/2016 0:00	10:18:03am	New	Sensor	08042016 - Class 2.SSF
SU 4	-0.09	37,111	396201.04	4566601.78	1291.638	1.30	0.70	Uncorrected	Pro 6H	8/4/2016 0:00	10:20:20am	New	Sensor	08042016 - Class 2.SSF
SU 4	-0.09	37,103	396189.95	4566601.32	1292.107	1.30	0.70	Uncorrected	Pro 6H	8/4/2016 0:00	10:26:18am	New	Sensor	08042016 - Class 2.SSF
SU 4	-0.09	37,100	396188.17	4566599.6	1292.07	1.30	0.70	Uncorrected	Pro 6H	8/4/2016 0:00	10:19:36am	New	Sensor	08042016 - Class 2.SSF
SU 4	-0.09	37,097	396176.36	4566599.71	1292.864	1.30	0.70	Uncorrected	Pro 6H	8/4/2016 0:00	10:37:24am	New	Sensor	08042016 - Class 2.SSF
SU 4	-0.1	37,083	396196.6	4566601.3	1291.798	1.30	0.70	Uncorrected	Pro 6H	8/4/2016 0:00	10:22:48am	New	Sensor	08042016 - Class 2.SSF
SU 4	-0.1	37,080	396227.87	4566605.08	1290.347	1.30	0.70	Uncorrected	Pro 6H	8/4/2016 0:00	10:17:14am	New	Sensor	08042016 - Class 2.SSF
SU 4	-0.11	37,047	396189.87	4566598.51	1292.127	1.30	0.70	Uncorrected	Pro 6H	8/4/2016 0:00	10:23:45am	New	Sensor	08042016 - Class 2.SSF
SU 4	-0.11	37,043	396189.57	4566599.48	1292.054	1.30	0.70	Uncorrected	Pro 6H	8/4/2016 0:00	10:20:00am	New	Sensor	08042016 - Class 2.SSF
SU 4	-0.11	37,042	396190.65	4566600.32	1291.982	1.30	0.70	Uncorrected	Pro 6H	8/4/2016 0:00	10:20:03am	New	Sensor	08042016 - Class 2.SSF
SU 4	-0.11	37,015	396176.22	4566600.17	1292.903	1.30	0.70	Uncorrected	Pro 6H	8/4/2016 0:00	10:37:12am	New	Sensor	08042016 - Class 2.SSF
SU 4	-0.12	37,006	396193.95	4566602.65	1292.336	1.30	0.70	Uncorrected	Pro 6H	8/4/2016 0:00	10:29:44am	New	Sensor	08042016 - Class 2.SSF
SU 4	-0.12	36,992	396231.55	4566605.76	1290.039	1.30	0.70	Uncorrected	Pro 6H	8/4/2016 0:00	10:17:07am	New	Sensor	08042016 - Class 2.SSF
SU 4	-0.12	36,983	396195.84	4566600.38	1291.86	1.30	0.70	Uncorrected	Pro 6H	8/4/2016 0:00	10:18:16am	New	Sensor	08042016 - Class 2.SSF
SU 4	-0.12	36,983	396194.99	4566602.89	1292.272	1.30	0.70	Uncorrected	Pro 6H	8/4/2016 0:00	10:29:42am	New	Sensor	08042016 - Class 2.SSF
SU 4	-0.13	36,951	396189.7	4566599.95	1292.022	1.30	0.70	Uncorrected	Pro 6H	8/4/2016 0:00	10:20:01am	New	Sensor	08042016 - Class 2.SSF
SU 4	-0.13	36,946	396193.44	4566599.13	1291.995	1.30	0.70	Uncorrected	Pro 6H	8/4/2016 0:00	10:14:37am	New	Sensor	08042016 - Class 2.SSF
SU 4	-0.13	36,942	396202.07	4566601.39	1291.613	1.30	0.70	Uncorrected	Pro 6H	8/4/2016 0:00	10:18:04am	New	Sensor	08042016 - Class 2.SSF
SU 4	-0.13	36,937	396200.44	4566602.16	1291.414	1.30	0.70	Uncorrected	Pro 6H	8/4/2016 0:00	10:32:17am	New	Sensor	08042016 - Class 2.SSF
SU 4	-0.14	36,926	396196.31	4566602.39	1291.957	1.30	0.70	Uncorrected	Pro 6H	8/4/2016 0:00	10:26:06am	New	Sensor	08042016 - Class 2.SSF
SU 4	-0.14	36,925	396192.22	4566601.2	1291.967	1.30	0.70	Uncorrected	Pro 6H	8/4/2016 0:00	10:22:55am	New	Sensor	08042016 - Class 2.SSF
SU 4	-0.14	36,922	396200.92	4566602.11	1291.635	1.30	0.70	Uncorrected	Pro 6H	8/4/2016 0:00	10:22:41am	New	Sensor	08042016 - Class 2.SSF
SU 4	-0.14	36,910	396194.02	4566601.59	1291.891	1.30	0.70	Uncorrected	Pro 6H	8/4/2016 0:00	10:23:54am	New	Sensor	08042016 - Class 2.SSF
SU 4	-0.14	36,909	396233.27	4566607.45	1289.811	1.30	0.70	Uncorrected	Pro 6H	8/4/2016 0:00	10:21:15am	New	Sensor	08042016 - Class 2.SSF
SU 4	-0.14	36,907	396196.25	4566603.51	1292.105	1.30	0.70	Uncorrected	Pro 6H	8/4/2016 0:00	10:29:38am	New	Sensor	08042016 - Class 2.SSF
SU 4	-0.14	36,901	396201.53	4566600.91	1291.735	1.30	0.70	Uncorrected	Pro 6H	8/4/2016 0:00	10:16:03am	New	Sensor	08042016 - Class 2.SSF
SU 4	-0.15	36,877	396228.85	4566607.44	1290.594	1.30	0.70	Uncorrected	Pro 6H	8/4/2016 0:00	10:27:46am	New	Sensor	08042016 - Class 2.SSF
SU 4	-0.16	36,844	396227.78	4566603.16	1290.389	1.30	0.70	Uncorrected	Pro 6H	8/4/2016 0:00	10:33:04am	New	Sensor	08042016 - Class 2.SSF
SU 4	-0.16	36,837	396193.66	4566603.48	1292.16	1.30	0.70	Uncorrected	Pro 6H	8/4/2016 0:00	10:30:09am	New	Sensor	08042016 - Class 2.SSF
SU 4	-0.16	36,836	396195.54	4566601.7	1291.883	1.30	0.70	Uncorrected	Pro 6H	8/4/2016 0:00	10:23:56am	New	Sensor	08042016 - Class 2.SSF
SU 4	-0.17	36,816	396192.7	4566599.2	1291.988	1.30	0.70	Uncorrected	Pro 6H	8/4/2016 0:00	10:14:45am	New	Sensor	08042016 - Class 2.SSF
SU 4	-0.17	36,810	396230.91	4566604.62	1290.221	1.30	0.70	Uncorrected	Pro 6H	8/4/2016 0:00	10:13:14am	New	Sensor	08042016 - Class 2.SSF
SU 4	-0.17	36,802	396177.37	4566601.8	1292.509	1.30	0.70	Uncorrected	Pro 6H	8/4/2016 0:00	10:35:26am	New	Sensor	08042016 - Class 2.SSF
SU 4	-0.18	36,783	396200.64	4566603.94	1292.178	1.30	0.70	Uncorrected	Pro 6H	8/4/2016 0:00	10:29:30am	New	Sensor	08042016 - Class 2.SSF
SU 4	-0.18	36,771	396194.61	4566604.17	1291.633	1.30	0.70	Uncorrected	Pro 6H	8/4/2016 0:00	10:31:39am	New	Sensor	08042016 - Class 2.SSF
SU 4	-0.18	36,767	396187.55	4566598.35	1292.221	1.30	0.70	Uncorrected	Pro 6H	8/4/2016 0:00	10:19:40am	New	Sensor	08042016 - Class 2.SSF
SU 4	-0.18	36,749	396199.88	4566601.73	1291.447	1.30	0.70	Uncorrected	Pro 6H	8/4/2016 0:00	10:32:16am	New	Sensor	08042016 - Class 2.SSF
SU 4	-0.19	36,741	396190.2	4566599.05	1292.122	1.30	0.70	Uncorrected	Pro 6H	8/4/2016 0:00	10:23:46am	New	Sensor	08042016 - Class 2.SSF
SU 4	-0.19	36,732	396194.95	4566601.13	1291.609	1.30	0.70	Uncorrected	Pro 6H	8/4/2016 0:00	10:32:06am	New	Sensor	08042016 - Class 2.SSF
SU 4	-0.19	36,724	396197.28	4566604.13	1291.661	1.30	0.70	Uncorrected	Pro 6H	8/4/2016 0:00	10:31:33am	New	Sensor	08042016 - Class 2.SSF
SU 4	-0.19	36,708	396199.73	4566603.69	1292.188	1.30	0.70	Uncorrected	Pro 6H	8/4/2016 0:00	10:29:32am	New	Sensor	08042016 - Class 2.SSF
SU 4	-0.2	36,696	396193.36	4566599.15	1291.96	1.30	0.70	Uncorrected	Pro 6H	8/4/2016 0:00	10:14:39am	New	Sensor	08042016 - Class 2.SSF
SU 4	-0.2	36,687	396177.15	4566598.83	1292.503	1.30	0.70	Uncorrected	Pro 6H	8/4/2016 0:00	10:19:02am	New	Sensor	08042016 - Class 2.SSF
SU 4	-0.21	36,666	396176.58	4566598.48	1292.728	1.30	0.70	Uncorrected	Pro 6H	8/4/2016 0:00	10:35:20am	New	Sensor	08042016 - Class 2.SSF
SU 4	-0.21	36,638	396230.9	4566604.59	1290.207	1.30	0.70	Uncorrected	Pro 6H	8/4/2016 0:00	10:13:21am	New	Sensor	08042016 - Class 2.SSF

SU	Z-Score	CPM	Easting	Northing	MSL	PDOP	HDOP	CorrType	RcvrType	GPS_Date	GPS_Time	Update	FeatName	Datafile
SU 4	-0.21	36,636	396192.11	4566601.84	1292.119	1.30	0.70	Uncorrected	Pro 6H	8/4/2016 0:00	10:26:13am	New	Sensor	08042016 - Class 2.SSF
SU 4	-0.22	36,605	396195.12	4566602.06	1292.026	1.30	0.70	Uncorrected	Pro 6H	8/4/2016 0:00	10:26:08am	New	Sensor	08042016 - Class 2.SSF
SU 4	-0.23	36,591	396229.46	4566606.96	1290.05	1.30	0.70	Uncorrected	Pro 6H	8/4/2016 0:00	10:21:50am	New	Sensor	08042016 - Class 2.SSF
SU 4	-0.23	36,590	396191.87	4566600.38	1291.927	1.30	0.70	Uncorrected	Pro 6H	8/4/2016 0:00	10:20:05am	New	Sensor	08042016 - Class 2.SSF
SU 4	-0.23	36,574	396190.37	4566601.22	1292.173	1.30	0.70	Uncorrected	Pro 6H	8/4/2016 0:00	10:26:17am	New	Sensor	08042016 - Class 2.SSF
SU 4	-0.23	36,567	396227.45	4566604.12	1290.242	1.30	0.70	Uncorrected	Pro 6H	8/4/2016 0:00	10:33:46am	New	Sensor	08042016 - Class 2.SSF
SU 4	-0.23	36,564	396192.22	4566599.16	1292.006	1.30	0.70	Uncorrected	Pro 6H	8/4/2016 0:00	10:14:46am	New	Sensor	08042016 - Class 2.SSF
SU 4	-0.23	36,562	396226.84	4566604.93	1290.418	1.30	0.70	Uncorrected	Pro 6H	8/4/2016 0:00	10:17:16am	New	Sensor	08042016 - Class 2.SSF
SU 4	-0.24	36,554	396193.33	4566602.6	1291.537	1.30	0.70	Uncorrected	Pro 6H	8/4/2016 0:00	10:32:02am	New	Sensor	08042016 - Class 2.SSF
SU 4	-0.24	36,532	396230.9	4566604.59	1290.218	1.30	0.70	Uncorrected	Pro 6H	8/4/2016 0:00	10:13:18am	New	Sensor	08042016 - Class 2.SSF
SU 4	-0.24	36,532	396198.87	4566602.11	1291.776	1.30	0.70	Uncorrected	Pro 6H	8/4/2016 0:00	10:24:01am	New	Sensor	08042016 - Class 2.SSF
SU 4	-0.24	36,528	396230.24	4566606.75	1290.397	1.30	0.70	Uncorrected	Pro 6H	8/4/2016 0:00	10:27:50am	New	Sensor	08042016 - Class 2.SSF
SU 4	-0.24	36,525	396197.67	4566601.64	1291.748	1.30	0.70	Uncorrected	Pro 6H	8/4/2016 0:00	10:22:46am	New	Sensor	08042016 - Class 2.SSF
SU 4	-0.25	36,516	396232.58	4566606.98	1289.871	1.30	0.70	Uncorrected	Pro 6H	8/4/2016 0:00	10:21:14am	New	Sensor	08042016 - Class 2.SSF
SU 4	-0.25	36,515	396197.64	4566604.07	1291.573	1.30	0.70	Uncorrected	Pro 6H	8/4/2016 0:00	10:30:21am	New	Sensor	08042016 - Class 2.SSF
SU 4	-0.25	36,507	396192.58	4566600.58	1291.927	1.30	0.70	Uncorrected	Pro 6H	8/4/2016 0:00	10:20:06am	New	Sensor	08042016 - Class 2.SSF
SU 4	-0.25	36,507	396196.92	4566603.5	1292.111	1.30	0.70	Uncorrected	Pro 6H	8/4/2016 0:00	10:29:37am	New	Sensor	08042016 - Class 2.SSF
SU 4	-0.25	36,501	396195.71	4566602.28	1291.982	1.30	0.70	Uncorrected	Pro 6H	8/4/2016 0:00	10:26:07am	New	Sensor	08042016 - Class 2.SSF
SU 4	-0.25	36,498	396189.96	4566599.08	1292.072	1.30	0.70	Uncorrected	Pro 6H	8/4/2016 0:00	10:18:33am	New	Sensor	08042016 - Class 2.SSF
SU 4	-0.25	36,497	396190.76	4566600.94	1292.177	1.30	0.70	Uncorrected	Pro 6H	8/4/2016 0:00	10:26:16am	New	Sensor	08042016 - Class 2.SSF
SU 4	-0.26	36,478	396196.04	4566603.99	1291.737	1.30	0.70	Uncorrected	Pro 6H	8/4/2016 0:00	10:30:18am	New	Sensor	08042016 - Class 2.SSF
SU 4	-0.26	36,472	396226.8	4566604.81	1290.463	1.30	0.70	Uncorrected	Pro 6H	8/4/2016 0:00	10:16:51am	New	Sensor	08042016 - Class 2.SSF
SU 4	-0.26	36,453	396231.4	4566606.22	1289.93	1.30	0.70	Uncorrected	Pro 6H	8/4/2016 0:00	10:21:12am	New	Sensor	08042016 - Class 2.SSF
SU 4	-0.27	36,439	396199.26	4566604.39	1291.509	1.30	0.70	Uncorrected	Pro 6H	8/4/2016 0:00	10:30:24am	New	Sensor	08042016 - Class 2.SSF
SU 4	-0.27	36,435	396226.8	4566606.07	1290.362	1.30	0.70	Uncorrected	Pro 6H	8/4/2016 0:00	10:21:55am	New	Sensor	08042016 - Class 2.SSF
SU 4	-0.27	36,421	396233.25	4566608.54	1289.781	1.30	0.70	Uncorrected	Pro 6H	8/4/2016 0:00	10:21:41am	New	Sensor	08042016 - Class 2.SSF
SU 4	-0.27	36,417	396199.21	4566603.67	1292.155	1.30	0.70	Uncorrected	Pro 6H	8/4/2016 0:00	10:29:33am	New	Sensor	08042016 - Class 2.SSF
SU 4	-0.28	36,395	396229.39	4566603.66	1290.324	1.30	0.70	Uncorrected	Pro 6H	8/4/2016 0:00	10:33:06am	New	Sensor	08042016 - Class 2.SSF
SU 4	-0.28	36,388	396228.22	4566607.63	1290.637	1.30	0.70	Uncorrected	Pro 6H	8/4/2016 0:00	10:27:45am	New	Sensor	08042016 - Class 2.SSF
SU 4	-0.28	36,382	396200.61	4566601.35	1291.646	1.30	0.70	Uncorrected	Pro 6H	8/4/2016 0:00	10:18:07am	New	Sensor	08042016 - Class 2.SSF
SU 4	-0.28	36,382	396228.93	4566603.49	1290.331	1.30	0.70	Uncorrected	Pro 6H	8/4/2016 0:00	10:33:06am	New	Sensor	08042016 - Class 2.SSF
SU 4	-0.28	36,379	396197.7	4566604.28	1291.613	1.30	0.70	Uncorrected	Pro 6H	8/4/2016 0:00	10:31:32am	New	Sensor	08042016 - Class 2.SSF
SU 4	-0.28	36,378	396199.94	4566601.62	1291.643	1.30	0.70	Uncorrected	Pro 6H	8/4/2016 0:00	10:20:18am	New	Sensor	08042016 - Class 2.SSF
SU 4	-0.28	36,365	396229.49	4566605.71	1290.084	1.30	0.70	Uncorrected	Pro 6H	8/4/2016 0:00	10:21:09am	New	Sensor	08042016 - Class 2.SSF
SU 4	-0.29	36,330	396227.28	4566605.1	1290.384	1.30	0.70	Uncorrected	Pro 6H	8/4/2016 0:00	10:17:15am	New	Sensor	08042016 - Class 2.SSF
SU 4	-0.29	36,329	396193.79	4566603.75	1292.144	1.30	0.70	Uncorrected	Pro 6H	8/4/2016 0:00	10:30:10am	New	Sensor	08042016 - Class 2.SSF
SU 4	-0.3	36,319	396194.02	4566601.87	1291.616	1.30	0.70	Uncorrected	Pro 6H	8/4/2016 0:00	10:32:04am	New	Sensor	08042016 - Class 2.SSF
SU 4	-0.3	36,309	396191.26	4566600.93	1292.15	1.30	0.70	Uncorrected	Pro 6H	8/4/2016 0:00	10:26:15am	New	Sensor	08042016 - Class 2.SSF
SU 4	-0.3	36,296	396227.95	4566606.37	1290.404	1.30	0.70	Uncorrected	Pro 6H	8/4/2016 0:00	10:24:49am	New	Sensor	08042016 - Class 2.SSF
SU 4	-0.31	36,287	396229.77	4566606.97	1290.455	1.30	0.70	Uncorrected	Pro 6H	8/4/2016 0:00	10:27:48am	New	Sensor	08042016 - Class 2.SSF
SU 4	-0.31	36,279	396191.63	4566601.3	1292.149	1.30	0.70	Uncorrected	Pro 6H	8/4/2016 0:00	10:26:14am	New	Sensor	08042016 - Class 2.SSF
SU 4	-0.32	36,246	396233.85	4566608.61	1289.746	1.30	0.70	Uncorrected	Pro 6H	8/4/2016 0:00	10:21:40am	New	Sensor	08042016 - Class 2.SSF
SU 4	-0.32	36,243	396231.41	4566604.86	1290.05	1.30	0.70	Uncorrected	Pro 6H	8/4/2016 0:00	10:16:59am	New	Sensor	08042016 - Class 2.SSF
SU 4	-0.32	36,239	396196.17	4566601.69	1291.832	1.30	0.70	Uncorrected	Pro 6H	8/4/2016 0:00	10:23:57am	New	Sensor	08042016 - Class 2.SSF
SU 4	-0.33	36,210	396177.75	4566602.69	1292.449	1.30	0.70	Uncorrected	Pro 6H	8/4/2016 0:00	10:35:31am	New	Sensor	08042016 - Class 2.SSF
SU 4	-0.33	36,191	396190.95	4566602.06	1292.147	1.30	0.70	Uncorrected	Pro 6H	8/4/2016 0:00	10:26:28am	New	Sensor	08042016 - Class 2.SSF
SU 4	-0.34	36,158	396230.92	4566605.66	1290.077	1.30	0.70	Uncorrected	Pro 6H	8/4/2016 0:00	10:17:08am	New	Sensor	08042016 - Class 2.SSF
SU 4	-0.34	36,143	396232.04	4566606.54	1289.899	1.30	0.70	Uncorrected	Pro 6H	8/4/2016 0:00	10:21:13am	New	Sensor	08042016 - Class 2.SSF
SU 4	-0.34	36,143	396189.66	4566603.73	1291.621	1.30	0.70	Uncorrected	Pro 6H	8/4/2016 0:00	10:31:54am	New	Sensor	08042016 - Class 2.SSF
SU 4	-0.35	36,128	396231.55	4566607.56	1290.288	1.30	0.70	Uncorrected	Pro 6H	8/4/2016 0:00	10:24:57am	New	Sensor	08042016 - Class 2.SSF
SU 4	-0.35	36,118	396230.91	4566604.61	1290.221	1.30	0.70	Uncorrected	Pro 6H	8/4/2016 0:00	10:13:16am	New	Sensor	08042016 - Class 2.SSF
SU 4	-0.36	36,085	396203.11	4566601.58	1291.624	1.30	0.70	Uncorrected	Pro 6H	8/4/2016 0:00	10:18:02am	New	Sensor	08042016 - Class 2.SSF

SU	Z-Score	CPM	Easting	Northing	MSL	PDOP	HDOP	CorrType	RcvrType	GPS_Date	GPS_Time	Update	FeatName	Datafile
SU 4	-0.36	36,084	396194.76	4566600.57	1291.852	1.30	0.70	Uncorrected	Pro 6H	8/4/2016 0:00	10:18:24am	New	Sensor	08042016 - Class 2.SSF
SU 4	-0.36	36,069	396193.82	4566600.77	1291.877	1.30	0.70	Uncorrected	Pro 6H	8/4/2016 0:00	10:20:08am	New	Sensor	08042016 - Class 2.SSF
SU 4	-0.36	36,068	396198.27	4566604.19	1291.566	1.30	0.70	Uncorrected	Pro 6H	8/4/2016 0:00	10:30:22am	New	Sensor	08042016 - Class 2.SSF
SU 4	-0.36	36,065	396194.36	4566602.8	1292.301	1.30	0.70	Uncorrected	Pro 6H	8/4/2016 0:00	10:29:43am	New	Sensor	08042016 - Class 2.SSF
SU 4	-0.36	36,061	396227.34	4566606.11	1290.318	1.30	0.70	Uncorrected	Pro 6H	8/4/2016 0:00	10:21:54am	New	Sensor	08042016 - Class 2.SSF
SU 4	-0.37	36,057	396199.38	4566604.75	1291.557	1.30	0.70	Uncorrected	Pro 6H	8/4/2016 0:00	10:31:29am	New	Sensor	08042016 - Class 2.SSF
SU 4	-0.37	36,041	396225.86	4566605.23	1290.406	1.30	0.70	Uncorrected	Pro 6H	8/4/2016 0:00	10:21:03am	New	Sensor	08042016 - Class 2.SSF
SU 4	-0.38	36,011	396197.09	4566601.47	1291.771	1.30	0.70	Uncorrected	Pro 6H	8/4/2016 0:00	10:22:47am	New	Sensor	08042016 - Class 2.SSF
SU 4	-0.39	35,974	396189.45	4566599.11	1292.125	1.30	0.70	Uncorrected	Pro 6H	8/4/2016 0:00	10:19:59am	New	Sensor	08042016 - Class 2.SSF
SU 4	-0.39	35,969	396201.09	4566601.3	1291.631	1.30	0.70	Uncorrected	Pro 6H	8/4/2016 0:00	10:18:06am	New	Sensor	08042016 - Class 2.SSF
SU 4	-0.39	35,964	396230.05	4566606.99	1289.999	1.30	0.70	Uncorrected	Pro 6H	8/4/2016 0:00	10:21:49am	New	Sensor	08042016 - Class 2.SSF
SU 4	-0.39	35,957	396198.8	4566604.41	1291.539	1.30	0.70	Uncorrected	Pro 6H	8/4/2016 0:00	10:30:23am	New	Sensor	08042016 - Class 2.SSF
SU 4	-0.39	35,951	396200.66	4566605.1	1291.503	1.30	0.70	Uncorrected	Pro 6H	8/4/2016 0:00	10:31:26am	New	Sensor	08042016 - Class 2.SSF
SU 4	-0.39	35,946	396229.24	4566604.99	1290.189	1.30	0.70	Uncorrected	Pro 6H	8/4/2016 0:00	10:16:55am	New	Sensor	08042016 - Class 2.SSF
SU 4	-0.4	35,943	396194.36	4566602.61	1292.072	1.30	0.70	Uncorrected	Pro 6H	8/4/2016 0:00	10:26:34am	New	Sensor	08042016 - Class 2.SSF
SU 4	-0.4	35,932	396193.94	4566603.48	1292.134	1.30	0.70	Uncorrected	Pro 6H	8/4/2016 0:00	10:30:11am	New	Sensor	08042016 - Class 2.SSF
SU 4	-0.4	35,931	396191.62	4566601.07	1291.976	1.30	0.70	Uncorrected	Pro 6H	8/4/2016 0:00	10:22:56am	New	Sensor	08042016 - Class 2.SSF
SU 4	-0.41	35,891	396195.46	4566603.06	1292.264	1.30	0.70	Uncorrected	Pro 6H	8/4/2016 0:00	10:29:40am	New	Sensor	08042016 - Class 2.SSF
SU 4	-0.41	35,885	396227.82	4566606.35	1290.262	1.30	0.70	Uncorrected	Pro 6H	8/4/2016 0:00	10:21:53am	New	Sensor	08042016 - Class 2.SSF
SU 4	-0.41	35,869	396197.6	4566603.55	1292.122	1.30	0.70	Uncorrected	Pro 6H	8/4/2016 0:00	10:29:36am	New	Sensor	08042016 - Class 2.SSF
SU 4	-0.42	35,867	396230.9	4566604.57	1290.211	1.30	0.70	Uncorrected	Pro 6H	8/4/2016 0:00	10:13:23am	New	Sensor	08042016 - Class 2.SSF
SU 4	-0.42	35,845	396229.98	4566607.69	1290.434	1.30	0.70	Uncorrected	Pro 6H	8/4/2016 0:00	10:27:52am	New	Sensor	08042016 - Class 2.SSF
SU 4	-0.43	35,821	396198.42	4566601.68	1291.715	1.30	0.70	Uncorrected	Pro 6H	8/4/2016 0:00	10:22:45am	New	Sensor	08042016 - Class 2.SSF
SU 4	-0.43	35,815	396229.67	4566605.48	1290.155	1.30	0.70	Uncorrected	Pro 6H	8/4/2016 0:00	10:17:10am	New	Sensor	08042016 - Class 2.SSF
SU 4	-0.43	35,814	396230.47	4566605.11	1290.146	1.30	0.70	Uncorrected	Pro 6H	8/4/2016 0:00	10:16:57am	New	Sensor	08042016 - Class 2.SSF
SU 4	-0.43	35,806	396200.73	4566603.12	1291.792	1.30	0.70	Uncorrected	Pro 6H	8/4/2016 0:00	10:25:59am	New	Sensor	08042016 - Class 2.SSF
SU 4	-0.43	35,802	396191.2	4566600.79	1291.96	1.30	0.70	Uncorrected	Pro 6H	8/4/2016 0:00	10:22:57am	New	Sensor	08042016 - Class 2.SSF
SU 4	-0.43	35,796	396195.56	4566600.41	1291.873	1.30	0.70	Uncorrected	Pro 6H	8/4/2016 0:00	10:18:17am	New	Sensor	08042016 - Class 2.SSF
SU 4	-0.44	35,754	396195.59	4566603.87	1291.754	1.30	0.70	Uncorrected	Pro 6H	8/4/2016 0:00	10:30:17am	New	Sensor	08042016 - Class 2.SSF
SU 4	-0.45	35,747	396227.31	4566606.34	1290.484	1.30	0.70	Uncorrected	Pro 6H	8/4/2016 0:00	10:24:48am	New	Sensor	08042016 - Class 2.SSF
SU 4	-0.45	35,736	396230.79	4566605.1	1290.018	1.30	0.70	Uncorrected	Pro 6H	8/4/2016 0:00	10:33:40am	New	Sensor	08042016 - Class 2.SSF
SU 4	-0.45	35,733	396195.35	4566600.79	1291.563	1.30	0.70	Uncorrected	Pro 6H	8/4/2016 0:00	10:32:06am	New	Sensor	08042016 - Class 2.SSF
SU 4	-0.45	35,723	396196.02	4566600.26	1291.573	1.30	0.70	Uncorrected	Pro 6H	8/4/2016 0:00	10:32:08am	New	Sensor	08042016 - Class 2.SSF
SU 4	-0.45	35,716	396186.09	4566600.21	1292.086	1.30	0.70	Uncorrected	Pro 6H	8/4/2016 0:00	10:23:07am	New	Sensor	08042016 - Class 2.SSF
SU 4	-0.46	35,714	396198.75	4566604.66	1291.554	1.30	0.70	Uncorrected	Pro 6H	8/4/2016 0:00	10:31:30am	New	Sensor	08042016 - Class 2.SSF
SU 4	-0.46	35,697	396193.83	4566600.49	1291.908	1.30	0.70	Uncorrected	Pro 6H	8/4/2016 0:00	10:18:26am	New	Sensor	08042016 - Class 2.SSF
SU 4	-0.46	35,686	396195.96	4566603.18	1292.18	1.30	0.70	Uncorrected	Pro 6H	8/4/2016 0:00	10:29:39am	New	Sensor	08042016 - Class 2.SSF
SU 4	-0.47	35,655	396230.72	4566607.23	1290.314	1.30	0.70	Uncorrected	Pro 6H	8/4/2016 0:00	10:24:59am	New	Sensor	08042016 - Class 2.SSF
SU 4	-0.47	35,642	396200.75	4566602.46	1291.694	1.30	0.70	Uncorrected	Pro 6H	8/4/2016 0:00	10:24:04am	New	Sensor	08042016 - Class 2.SSF
SU 4	-0.47	35,640	396228.22	4566605.15	1290.308	1.30	0.70	Uncorrected	Pro 6H	8/4/2016 0:00	10:17:13am	New	Sensor	08042016 - Class 2.SSF
SU 4	-0.47	35,639	396199.55	4566603.23	1291.859	1.30	0.70	Uncorrected	Pro 6H	8/4/2016 0:00	10:26:42am	New	Sensor	08042016 - Class 2.SSF
SU 4	-0.48	35,620	396197.7	4566602.99	1291.902	1.30	0.70	Uncorrected	Pro 6H	8/4/2016 0:00	10:26:39am	New	Sensor	08042016 - Class 2.SSF
SU 4	-0.48	35,619	396230.33	4566605.45	1290.11	1.30	0.70	Uncorrected	Pro 6H	8/4/2016 0:00	10:17:09am	New	Sensor	08042016 - Class 2.SSF
SU 4	-0.49	35,593	396194.07	4566603.44	1292.092	1.30	0.70	Uncorrected	Pro 6H	8/4/2016 0:00	10:30:12am	New	Sensor	08042016 - Class 2.SSF
SU 4	-0.49	35,590	396188.88	4566599.09	1292.099	1.30	0.70	Uncorrected	Pro 6H	8/4/2016 0:00	10:19:49am	New	Sensor	08042016 - Class 2.SSF
SU 4	-0.5	35,553	396193.01	4566602.38	1292.299	1.30	0.70	Uncorrected	Pro 6H	8/4/2016 0:00	10:29:46am	New	Sensor	08042016 - Class 2.SSF
SU 4	-0.5	35,552	396232.11	4566607.48	1290.271	1.30	0.70	Uncorrected	Pro 6H	8/4/2016 0:00	10:24:56am	New	Sensor	08042016 - Class 2.SSF
SU 4	-0.51	35,511	396194.28	4566600.4	1291.89	1.30	0.70	Uncorrected	Pro 6H	8/4/2016 0:00	10:18:25am	New	Sensor	08042016 - Class 2.SSF
SU 4	-0.51	35,504	396193.23	4566600.37	1291.946	1.30	0.70	Uncorrected	Pro 6H	8/4/2016 0:00	10:18:27am	New	Sensor	08042016 - Class 2.SSF
SU 4	-0.51	35,500	396226.52	4566605.25	1290.325	1.30	0.70	Uncorrected	Pro 6H	8/4/2016 0:00	10:21:04am	New	Sensor	08042016 - Class 2.SSF
SU 4	-0.51	35,494	396194.68	4566603.65	1291.866	1.30	0.70	Uncorrected	Pro 6H	8/4/2016 0:00	10:30:14am	New	Sensor	08042016 - Class 2.SSF
SU 4	-0.52	35,478	396198.32	4566604.42	1291.588	1.30	0.70	Uncorrected	Pro 6H	8/4/2016 0:00	10:31:30am	New	Sensor	08042016 - Class 2.SSF

SU	Z-Score	CPM	Easting	Northing	MSL	PDOP	HDOP	CorrType	RcvrType	GPS_Date	GPS_Time	Update	FeatName	Datafile
SU 4	-0.52	35,464	396201.43	4566603.45	1291.748	1.30	0.70	Uncorrected	Pro 6H	8/4/2016 0:00	10:25:58am	New	Sensor	08042016 - Class 2.SSF
SU 4	-0.52	35,454	396189.75	4566601.78	1292.063	1.30	0.70	Uncorrected	Pro 6H	8/4/2016 0:00	10:26:26am	New	Sensor	08042016 - Class 2.SSF
SU 4	-0.52	35,451	396193.27	4566602.37	1292.086	1.30	0.70	Uncorrected	Pro 6H	8/4/2016 0:00	10:26:32am	New	Sensor	08042016 - Class 2.SSF
SU 4	-0.53	35,441	396230.35	4566606.66	1290.315	1.30	0.70	Uncorrected	Pro 6H	8/4/2016 0:00	10:24:53am	New	Sensor	08042016 - Class 2.SSF
SU 4	-0.53	35,438	396192.6	4566602.16	1292.308	1.30	0.70	Uncorrected	Pro 6H	8/4/2016 0:00	10:29:47am	New	Sensor	08042016 - Class 2.SSF
SU 4	-0.53	35,435	396190.48	4566599.58	1292.065	1.30	0.70	Uncorrected	Pro 6H	8/4/2016 0:00	10:23:47am	New	Sensor	08042016 - Class 2.SSF
SU 4	-0.53	35,422	396228.4	4566606.58	1290.153	1.30	0.70	Uncorrected	Pro 6H	8/4/2016 0:00	10:21:52am	New	Sensor	08042016 - Class 2.SSF
SU 4	-0.53	35,418	396194.36	4566603.55	1292.01	1.30	0.70	Uncorrected	Pro 6H	8/4/2016 0:00	10:30:13am	New	Sensor	08042016 - Class 2.SSF
SU 4	-0.53	35,416	396231.75	4566607.83	1289.926	1.30	0.70	Uncorrected	Pro 6H	8/4/2016 0:00	10:21:44am	New	Sensor	08042016 - Class 2.SSF
SU 4	-0.54	35,404	396200.48	4566601.76	1291.64	1.30	0.70	Uncorrected	Pro 6H	8/4/2016 0:00	10:20:19am	New	Sensor	08042016 - Class 2.SSF
SU 4	-0.54	35,400	396200.14	4566603.42	1291.868	1.30	0.70	Uncorrected	Pro 6H	8/4/2016 0:00	10:26:43am	New	Sensor	08042016 - Class 2.SSF
SU 4	-0.56	35,323	396199.55	4566602.22	1291.771	1.30	0.70	Uncorrected	Pro 6H	8/4/2016 0:00	10:24:02am	New	Sensor	08042016 - Class 2.SSF
SU 4	-0.56	35,323	396176.37	4566598.45	1292.916	1.30	0.70	Uncorrected	Pro 6H	8/4/2016 0:00	10:37:22am	New	Sensor	08042016 - Class 2.SSF
SU 4	-0.56	35,295	396230.68	4566605.95	1289.971	1.30	0.70	Uncorrected	Pro 6H	8/4/2016 0:00	10:21:11am	New	Sensor	08042016 - Class 2.SSF
SU 4	-0.57	35,283	396228.86	4566607.18	1290.369	1.30	0.70	Uncorrected	Pro 6H	8/4/2016 0:00	10:25:03am	New	Sensor	08042016 - Class 2.SSF
SU 4	-0.57	35,281	396226.66	4566606.81	1290.564	1.30	0.70	Uncorrected	Pro 6H	8/4/2016 0:00	10:25:07am	New	Sensor	08042016 - Class 2.SSF
SU 4	-0.57	35,278	396198.9	4566603.25	1291.87	1.30	0.70	Uncorrected	Pro 6H	8/4/2016 0:00	10:26:41am	New	Sensor	08042016 - Class 2.SSF
SU 4	-0.57	35,258	396229.95	4566605.02	1290.128	1.30	0.70	Uncorrected	Pro 6H	8/4/2016 0:00	10:16:56am	New	Sensor	08042016 - Class 2.SSF
SU 4	-0.58	35,238	396177.21	4566600.15	1292.591	1.30	0.70	Uncorrected	Pro 6H	8/4/2016 0:00	10:23:25am	New	Sensor	08042016 - Class 2.SSF
SU 4	-0.58	35,238	396193.39	4566602.12	1291.57	1.30	0.70	Uncorrected	Pro 6H	8/4/2016 0:00	10:32:03am	New	Sensor	08042016 - Class 2.SSF
SU 4	-0.59	35,206	396229.99	4566607.15	1290.282	1.30	0.70	Uncorrected	Pro 6H	8/4/2016 0:00	10:25:01am	New	Sensor	08042016 - Class 2.SSF
SU 4	-0.59	35,195	396195.46	4566600.32	1291.849	1.30	0.70	Uncorrected	Pro 6H	8/4/2016 0:00	10:18:22am	New	Sensor	08042016 - Class 2.SSF
SU 4	-0.6	35,171	396234.53	4566608.63	1289.632	1.30	0.70	Uncorrected	Pro 6H	8/4/2016 0:00	10:21:17am	New	Sensor	08042016 - Class 2.SSF
SU 4	-0.62	35,093	396201.64	4566604.3	1292.173	1.30	0.70	Uncorrected	Pro 6H	8/4/2016 0:00	10:29:28am	New	Sensor	08042016 - Class 2.SSF
SU 4	-0.62	35,077	396226.08	4566606.14	1290.508	1.30	0.70	Uncorrected	Pro 6H	8/4/2016 0:00	10:24:46am	New	Sensor	08042016 - Class 2.SSF
SU 4	-0.64	35,014	396231.31	4566607.75	1289.949	1.30	0.70	Uncorrected	Pro 6H	8/4/2016 0:00	10:21:45am	New	Sensor	08042016 - Class 2.SSF
SU 4	-0.64	35,007	396228.99	4566606.75	1290.115	1.30	0.70	Uncorrected	Pro 6H	8/4/2016 0:00	10:21:51am	New	Sensor	08042016 - Class 2.SSF
SU 4	-0.64	34,991	396229.26	4566606.57	1290.382	1.30	0.70	Uncorrected	Pro 6H	8/4/2016 0:00	10:24:51am	New	Sensor	08042016 - Class 2.SSF
SU 4	-0.65	34,986	396189.53	4566601.42	1292.031	1.30	0.70	Uncorrected	Pro 6H	8/4/2016 0:00	10:26:19am	New	Sensor	08042016 - Class 2.SSF
SU 4	-0.65	34,976	396193.3	4566599.17	1291.96	1.30	0.70	Uncorrected	Pro 6H	8/4/2016 0:00	10:14:42am	New	Sensor	08042016 - Class 2.SSF
SU 4	-0.65	34,966	396201.14	4566605.08	1291.664	1.30	0.70	Uncorrected	Pro 6H	8/4/2016 0:00	10:31:26am	New	Sensor	08042016 - Class 2.SSF
SU 4	-0.66	34,941	396228.86	4566605.42	1290.127	1.30	0.70	Uncorrected	Pro 6H	8/4/2016 0:00	10:21:08am	New	Sensor	08042016 - Class 2.SSF
SU 4	-0.66	34,935	396195.03	4566602.59	1292.018	1.30	0.70	Uncorrected	Pro 6H	8/4/2016 0:00	10:26:35am	New	Sensor	08042016 - Class 2.SSF
SU 4	-0.67	34,893	396226.76	4566607.5	1290.723	1.30	0.70	Uncorrected	Pro 6H	8/4/2016 0:00	10:27:43am	New	Sensor	08042016 - Class 2.SSF
SU 4	-0.69	34,809	396232.2	4566605.88	1290.005	1.30	0.70	Uncorrected	Pro 6H	8/4/2016 0:00	10:17:06am	New	Sensor	08042016 - Class 2.SSF
SU 4	-0.71	34,724	396228.64	4566606.49	1290.381	1.30	0.70	Uncorrected	Pro 6H	8/4/2016 0:00	10:24:50am	New	Sensor	08042016 - Class 2.SSF
SU 4	-0.72	34,691	396200.07	4566602.39	1291.764	1.30	0.70	Uncorrected	Pro 6H	8/4/2016 0:00	10:24:03am	New	Sensor	08042016 - Class 2.SSF
SU 4	-0.73	34,656	396226.54	4566608.02	1290.621	1.30	0.70	Uncorrected	Pro 6H	8/4/2016 0:00	10:27:58am	New	Sensor	08042016 - Class 2.SSF
SU 4	-0.75	34,607	396233.96	4566608.05	1289.765	1.30	0.70	Uncorrected	Pro 6H	8/4/2016 0:00	10:21:16am	New	Sensor	08042016 - Class 2.SSF
SU 4	-0.75	34,599	396230.86	4566603.85	1290.177	1.30	0.70	Uncorrected	Pro 6H	8/4/2016 0:00	10:33:09am	New	Sensor	08042016 - Class 2.SSF
SU 4	-0.75	34,573	396230.89	4566604.59	1290.216	1.30	0.70	Uncorrected	Pro 6H	8/4/2016 0:00	10:13:19am	New	Sensor	08042016 - Class 2.SSF
SU 4	-0.76	34,555	396198.38	4566603.02	1291.887	1.30	0.70	Uncorrected	Pro 6H	8/4/2016 0:00	10:26:40am	New	Sensor	08042016 - Class 2.SSF
SU 4	-0.77	34,525	396195.56	4566600.36	1291.862	1.30	0.70	Uncorrected	Pro 6H	8/4/2016 0:00	10:18:20am	New	Sensor	08042016 - Class 2.SSF
SU 4	-0.77	34,520	396200.35	4566604.59	1291.511	1.30	0.70	Uncorrected	Pro 6H	8/4/2016 0:00	10:30:26am	New	Sensor	08042016 - Class 2.SSF
SU 4	-0.77	34,502	396231.13	4566607.51	1290.294	1.30	0.70	Uncorrected	Pro 6H	8/4/2016 0:00	10:24:58am	New	Sensor	08042016 - Class 2.SSF
SU 4	-0.78	34,487	396229.85	4566606.55	1290.335	1.30	0.70	Uncorrected	Pro 6H	8/4/2016 0:00	10:24:52am	New	Sensor	08042016 - Class 2.SSF
SU 4	-0.78	34,462	396227.85	4566607.26	1290.434	1.30	0.70	Uncorrected	Pro 6H	8/4/2016 0:00	10:25:05am	New	Sensor	08042016 - Class 2.SSF
SU 4	-0.78	34,461	396195.52	4566600.39	1291.859	1.30	0.70	Uncorrected	Pro 6H	8/4/2016 0:00	10:18:21am	New	Sensor	08042016 - Class 2.SSF
SU 4	-0.8	34,416	396195.26	4566603.85	1291.785	1.30	0.70	Uncorrected	Pro 6H	8/4/2016 0:00	10:30:16am	New	Sensor	08042016 - Class 2.SSF
SU 4	-0.8	34,391	396229.89	4566606.64	1290.464	1.30	0.70	Uncorrected	Pro 6H	8/4/2016 0:00	10:27:49am	New	Sensor	08042016 - Class 2.SSF
SU 4	-0.8	34,383	396230.33	4566607.31	1290.298	1.30	0.70	Uncorrected	Pro 6H	8/4/2016 0:00	10:25:00am	New	Sensor	08042016 - Class 2.SSF
SU 4	-0.84	34,240	396231.26	4566606.84	1290.337	1.30	0.70	Uncorrected	Pro 6H	8/4/2016 0:00	10:24:54am	New	Sensor	08042016 - Class 2.SSF

SU	Z-Score	CPM	Easting	Northing	MSL	PDOP	HDOP	CorrType	RcvrType	GPS_Date	GPS_Time	Update	FeatName	Datafile
SU 4	-0.86	34,170	396228.23	4566607.41	1290.393	1.30	0.70	Uncorrected	Pro 6H	8/4/2016 0:00	10:25:04am	New	Sensor	08042016 - Class 2.SSF
SU 4	-0.89	34,043	396192.74	4566602.33	1292.103	1.30	0.70	Uncorrected	Pro 6H	8/4/2016 0:00	10:26:31am	New	Sensor	08042016 - Class 2.SSF
SU 4	-0.9	34,029	396229.1	4566607.37	1290.523	1.30	0.70	Uncorrected	Pro 6H	8/4/2016 0:00	10:27:47am	New	Sensor	08042016 - Class 2.SSF
SU 4	-0.91	33,970	396231.82	4566607.32	1290.304	1.30	0.70	Uncorrected	Pro 6H	8/4/2016 0:00	10:24:55am	New	Sensor	08042016 - Class 2.SSF
SU 4	-0.93	33,901	396194.5	4566602.1	1292.04	1.30	0.70	Uncorrected	Pro 6H	8/4/2016 0:00	10:26:09am	New	Sensor	08042016 - Class 2.SSF
SU 4	-0.95	33,833	396231.06	4566607.43	1289.977	1.30	0.70	Uncorrected	Pro 6H	8/4/2016 0:00	10:21:46am	New	Sensor	08042016 - Class 2.SSF
SU 4	-0.98	33,697	396230.44	4566607.36	1289.968	1.30	0.70	Uncorrected	Pro 6H	8/4/2016 0:00	10:21:48am	New	Sensor	08042016 - Class 2.SSF
SU 4	-1	33,621	396229.39	4566607.97	1290.499	1.30	0.70	Uncorrected	Pro 6H	8/4/2016 0:00	10:27:53am	New	Sensor	08042016 - Class 2.SSF
SU 4	-1.03	33,526	396228.35	4566607.96	1290.568	1.30	0.70	Uncorrected	Pro 6H	8/4/2016 0:00	10:27:55am	New	Sensor	08042016 - Class 2.SSF
SU 4	-1.03	33,508	396230.8	4566607.41	1289.964	1.30	0.70	Uncorrected	Pro 6H	8/4/2016 0:00	10:21:47am	New	Sensor	08042016 - Class 2.SSF
SU 4	-1.05	33,462	396230.35	4566607.09	1290.416	1.30	0.70	Uncorrected	Pro 6H	8/4/2016 0:00	10:27:51am	New	Sensor	08042016 - Class 2.SSF
SU 4	-1.05	33,461	396227.72	4566607.88	1290.597	1.30	0.70	Uncorrected	Pro 6H	8/4/2016 0:00	10:27:56am	New	Sensor	08042016 - Class 2.SSF
SU 4	-1.05	33,449	396201.53	4566602.28	1291.637	1.30	0.70	Uncorrected	Pro 6H	8/4/2016 0:00	10:22:40am	New	Sensor	08042016 - Class 2.SSF
SU 4	-1.09	33,303	396195.75	4566602.63	1291.958	1.30	0.70	Uncorrected	Pro 6H	8/4/2016 0:00	10:26:36am	New	Sensor	08042016 - Class 2.SSF
SU 4	-1.1	33,265	396227.05	4566608.07	1290.618	1.30	0.70	Uncorrected	Pro 6H	8/4/2016 0:00	10:27:57am	New	Sensor	08042016 - Class 2.SSF
SU 4	-1.17	32,993	396227.57	4566607.59	1290.667	1.30	0.70	Uncorrected	Pro 6H	8/4/2016 0:00	10:27:44am	New	Sensor	08042016 - Class 2.SSF
SU 4	-1.23	32,772	396193.81	4566602.36	1292.074	1.30	0.70	Uncorrected	Pro 6H	8/4/2016 0:00	10:26:33am	New	Sensor	08042016 - Class 2.SSF
SU 4	-1.49	31,745	396228.86	4566608.03	1290.498	1.30	0.70	Uncorrected	Pro 6H	8/4/2016 0:00	10:27:54am	New	Sensor	08042016 - Class 2.SSF
SU 4	2.28	46,138	396202.62	4566604.09	0	1.50	0.80	Uncorrected	Pro 6H	5/11/2017 0:00	11:58:19am		Sensor	CLASS 2 BUFFER.SSF
SU 4	2.37	46,503	396202.6	4566604.1	0	1.50	0.80	Uncorrected	Pro 6H	5/11/2017 0:00	11:58:20am		Sensor	CLASS 2 BUFFER.SSF
SU 4	2.03	45,208	396202.59	4566604.11	0	1.50	0.80	Uncorrected	Pro 6H	5/11/2017 0:00	11:58:21am		Sensor	CLASS 2 BUFFER.SSF
SU 4	2.04	45,236	396202.59	4566604.09	0	1.50	0.80	Uncorrected	Pro 6H	5/11/2017 0:00	11:58:22am		Sensor	CLASS 2 BUFFER.SSF
SU 4	2.12	45,545	396202.6	4566604.09	0	1.50	0.80	Uncorrected	Pro 6H	5/11/2017 0:00	11:58:23am		Sensor	CLASS 2 BUFFER.SSF
SU 4	2.41	46,657	396202.62	4566604.08	0	1.50	0.80	Uncorrected	Pro 6H	5/11/2017 0:00	11:58:24am		Sensor	CLASS 2 BUFFER.SSF
SU 4	2.62	47,447	396202.57	4566604.04	0	1.50	0.80	Uncorrected	Pro 6H	5/11/2017 0:00	11:58:25am		Sensor	CLASS 2 BUFFER.SSF
SU 4	2.59	47,336	396202.36	4566603.7	0	1.50	0.80	Uncorrected	Pro 6H	5/11/2017 0:00	11:58:26am		Sensor	CLASS 2 BUFFER.SSF
SU 4	2.1	45,451	396202.2	4566603.39	0	1.50	0.80	Uncorrected	Pro 6H	5/11/2017 0:00	11:58:27am		Sensor	CLASS 2 BUFFER.SSF
SU 4	2.38	46,551	396202.26	4566603.35	0	1.50	0.80	Uncorrected	Pro 6H	5/11/2017 0:00	11:58:28am		Sensor	CLASS 2 BUFFER.SSF
SU 4	2.4	46,630	396202.34	4566603.41	0	1.50	0.80	Uncorrected	Pro 6H	5/11/2017 0:00	11:58:29am		Sensor	CLASS 2 BUFFER.SSF
SU 4	2.15	45,662	396202.49	4566603.66	0	1.50	0.80	Uncorrected	Pro 6H	5/11/2017 0:00	11:58:30am		Sensor	CLASS 2 BUFFER.SSF
SU 4	2.23	45,957	396202.65	4566603.79	0	1.50	0.80	Uncorrected	Pro 6H	5/11/2017 0:00	11:58:31am		Sensor	CLASS 2 BUFFER.SSF
SU 4	2.2	45,853	396202.8	4566603.16	0	1.50	0.80	Uncorrected	Pro 6H	5/11/2017 0:00	11:58:32am		Sensor	CLASS 2 BUFFER.SSF
SU 4	1.75	44,130	396202.88	4566602.6	0	1.50	0.80	Uncorrected	Pro 6H	5/11/2017 0:00	11:58:33am		Sensor	CLASS 2 BUFFER.SSF
SU 4	1.3	42,403	396202.78	4566601.88	0	1.50	0.80	Uncorrected	Pro 6H	5/11/2017 0:00	11:58:34am		Sensor	CLASS 2 BUFFER.SSF
SU 4	0.87	40,786	396202.74	4566601.15	0	1.50	0.80	Uncorrected	Pro 6H	5/11/2017 0:00	11:58:35am		Sensor	CLASS 2 BUFFER.SSF
SU 4	1.05	41,475	396202.75	4566600.28	0	1.50	0.80	Uncorrected	Pro 6H	5/11/2017 0:00	11:58:36am		Sensor	CLASS 2 BUFFER.SSF
SU 4	1.4	42,807	396202.83	4566599.65	0	1.50	0.80	Uncorrected	Pro 6H	5/11/2017 0:00	11:58:37am		Sensor	CLASS 2 BUFFER.SSF
SU 4	1.48	43,121	396202.82	4566598.91	0	1.50	0.80	Uncorrected	Pro 6H	5/11/2017 0:00	11:58:38am		Sensor	CLASS 2 BUFFER.SSF
SU 4	1.49	43,125	396202.77	4566598.14	0	1.50	0.80	Uncorrected	Pro 6H	5/11/2017 0:00	11:58:39am		Sensor	CLASS 2 BUFFER.SSF
SU 4	1.78	44,231	396202.92	4566597.5	0	1.50	0.80	Uncorrected	Pro 6H	5/11/2017 0:00	11:58:40am		Sensor	CLASS 2 BUFFER.SSF
SU 4	1.92	44,800	396203.35	4566596.96	0	1.50	0.80	Uncorrected	Pro 6H	5/11/2017 0:00	11:58:41am		Sensor	CLASS 2 BUFFER.SSF
SU 4	1.45	43,005	396203.89	4566596.32	0	1.50	0.80	Uncorrected	Pro 6H	5/11/2017 0:00	11:58:42am		Sensor	CLASS 2 BUFFER.SSF
SU 4	1.92	44,800	396204.47	4566595.79	0	1.50	0.80	Uncorrected	Pro 6H	5/11/2017 0:00	11:58:43am		Sensor	CLASS 2 BUFFER.SSF
SU 4	1.7	43,927	396205.13	4566595.1	0	1.50	0.80	Uncorrected	Pro 6H	5/11/2017 0:00	11:58:44am		Sensor	CLASS 2 BUFFER.SSF
SU 4	1.62	43,624	396205.64	4566594.61	0	1.50	0.80	Uncorrected	Pro 6H	5/11/2017 0:00	11:58:45am		Sensor	CLASS 2 BUFFER.SSF
SU 4	1.87	44,593	396206.26	4566594.01	0	1.50	0.80	Uncorrected	Pro 6H	5/11/2017 0:00	11:58:46am		Sensor	CLASS 2 BUFFER.SSF
SU 4	1.82	44,419	396206.89	4566593.49	0	1.50	0.80	Uncorrected	Pro 6H	5/11/2017 0:00	11:58:47am		Sensor	CLASS 2 BUFFER.SSF
SU 4	1.79	44,305	396207.57	4566593.04	0	1.50	0.80	Uncorrected	Pro 6H	5/11/2017 0:00	11:58:48am		Sensor	CLASS 2 BUFFER.SSF
SU 4	1.75	44,122	396208.15	4566592.68	0	1.50	0.80	Uncorrected	Pro 6H	5/11/2017 0:00	11:58:49am		Sensor	CLASS 2 BUFFER.SSF
SU 4	1.91	44,738	396208.93	4566592.3	0	1.50	0.80	Uncorrected	Pro 6H	5/11/2017 0:00	11:58:50am		Sensor	CLASS 2 BUFFER.SSF
SU 4	1.48	43,090	396209.68	4566591.93	0	1.20	0.70	Uncorrected	Pro 6H	5/11/2017 0:00	11:58:51am		Sensor	CLASS 2 BUFFER.SSF
SU 4	1.63	43,693	396210.42	4566591.64	0	1.20	0.70	Uncorrected	Pro 6H	5/11/2017 0:00	11:58:52am		Sensor	CLASS 2 BUFFER.SSF

SU	Z-Score	CPM	Easting	Northing	MSL	PDOP	HDOP	CorrType	RcvrType	GPS_Date	GPS_Time	Update	FeatName	Datafile
SU 4	1.64	43,710	396211.07	4566591.3	0	1.20	0.70	Uncorrected	Pro 6H	5/11/2017 0:00	11:58:53am		Sensor	CLASS 2 BUFFER.SSF
SU 4	1.61	43,584	396211.86	4566590.91	0	1.20	0.70	Uncorrected	Pro 6H	5/11/2017 0:00	11:58:54am		Sensor	CLASS 2 BUFFER.SSF
SU 4	1.73	44,068	396212.41	4566590.56	0	1.20	0.70	Uncorrected	Pro 6H	5/11/2017 0:00	11:58:55am		Sensor	CLASS 2 BUFFER.SSF
SU 4	1.55	43,381	396212.9	4566589.97	0	1.20	0.70	Uncorrected	Pro 6H	5/11/2017 0:00	11:58:56am		Sensor	CLASS 2 BUFFER.SSF
SU 4	1.68	43,879	396213.17	4566589.51	0	1.20	0.70	Uncorrected	Pro 6H	5/11/2017 0:00	11:58:57am		Sensor	CLASS 2 BUFFER.SSF
SU 4	1.76	44,189	396213.39	4566588.91	0	1.20	0.70	Uncorrected	Pro 6H	5/11/2017 0:00	11:58:58am		Sensor	CLASS 2 BUFFER.SSF
SU 4	1.83	44,454	396213.36	4566588.65	0	1.20	0.70	Uncorrected	Pro 6H	5/11/2017 0:00	11:58:59am		Sensor	CLASS 2 BUFFER.SSF
SU 4	1.93	44,820	396212.85	4566588.92	0	1.20	0.70	Uncorrected	Pro 6H	5/11/2017 0:00	11:59:00am		Sensor	CLASS 2 BUFFER.SSF
SU 4	2.16	45,708	396212.3	4566589.3	0	1.20	0.70	Uncorrected	Pro 6H	5/11/2017 0:00	11:59:01am		Sensor	CLASS 2 BUFFER.SSF
SU 4	1.88	44,641	396211.57	4566589.78	0	1.20	0.70	Uncorrected	Pro 6H	5/11/2017 0:00	11:59:02am		Sensor	CLASS 2 BUFFER.SSF
SU 4	1.56	43,395	396210.9	4566590.14	0	1.20	0.70	Uncorrected	Pro 6H	5/11/2017 0:00	11:59:03am		Sensor	CLASS 2 BUFFER.SSF
SU 4	1.51	43,235	396210.2	4566590.62	0	1.20	0.70	Uncorrected	Pro 6H	5/11/2017 0:00	11:59:04am		Sensor	CLASS 2 BUFFER.SSF
SU 4	1.38	42,739	396209.5	4566590.98	0	1.20	0.70	Uncorrected	Pro 6H	5/11/2017 0:00	11:59:05am		Sensor	CLASS 2 BUFFER.SSF
SU 4	1.61	43,608	396208.79	4566591.49	0	1.20	0.70	Uncorrected	Pro 6H	5/11/2017 0:00	11:59:06am		Sensor	CLASS 2 BUFFER.SSF
SU 4	1.43	42,904	396208.23	4566591.87	0	1.20	0.70	Uncorrected	Pro 6H	5/11/2017 0:00	11:59:07am		Sensor	CLASS 2 BUFFER.SSF
SU 4	1.44	42,966	396207.63	4566592.46	0	1.20	0.70	Uncorrected	Pro 6H	5/11/2017 0:00	11:59:08am		Sensor	CLASS 2 BUFFER.SSF
SU 4	1.6	43,571	396207.07	4566592.84	0	1.20	0.70	Uncorrected	Pro 6H	5/11/2017 0:00	11:59:09am		Sensor	CLASS 2 BUFFER.SSF
SU 4	1.51	43,228	396206.45	4566593.43	0	1.20	0.70	Uncorrected	Pro 6H	5/11/2017 0:00	11:59:10am		Sensor	CLASS 2 BUFFER.SSF
SU 4	1.57	43,463	396205.84	4566593.87	0	1.20	0.70	Uncorrected	Pro 6H	5/11/2017 0:00	11:59:11am		Sensor	CLASS 2 BUFFER.SSF
SU 4	1.61	43,588	396205.24	4566594.42	0	1.20	0.70	Uncorrected	Pro 6H	5/11/2017 0:00	11:59:12am		Sensor	CLASS 2 BUFFER.SSF
SU 4	1.59	43,516	396204.65	4566594.92	0	1.20	0.70	Uncorrected	Pro 6H	5/11/2017 0:00	11:59:13am		Sensor	CLASS 2 BUFFER.SSF
SU 4	1.48	43,092	396204.15	4566595.58	0	1.20	0.70	Uncorrected	Pro 6H	5/11/2017 0:00	11:59:14am		Sensor	CLASS 2 BUFFER.SSF
SU 4	1.43	42,907	396203.65	4566596.09	0	1.20	0.70	Uncorrected	Pro 6H	5/11/2017 0:00	11:59:15am		Sensor	CLASS 2 BUFFER.SSF
SU 4	1.8	44,325	396203.09	4566596.77	0	1.40	0.80	Uncorrected	Pro 6H	5/11/2017 0:00	11:59:16am		Sensor	CLASS 2 BUFFER.SSF
SU 4	1.66	43,780	396202.58	4566597.32	0	1.40	0.80	Uncorrected	Pro 6H	5/11/2017 0:00	11:59:17am		Sensor	CLASS 2 BUFFER.SSF
SU 4	1.86	44,554	396202.31	4566598.07	0	1.40	0.80	Uncorrected	Pro 6H	5/11/2017 0:00	11:59:18am		Sensor	CLASS 2 BUFFER.SSF
SU 4	1.98	45,019	396202.16	4566598.81	0	1.40	0.80	Uncorrected	Pro 6H	5/11/2017 0:00	11:59:19am		Sensor	CLASS 2 BUFFER.SSF
SU 4	1.5	43,188	396202.14	4566599.63	0	1.40	0.80	Uncorrected	Pro 6H	5/11/2017 0:00	11:59:20am		Sensor	CLASS 2 BUFFER.SSF
SU 4	1.31	42,450	396202.09	4566600.34	0	1.40	0.80	Uncorrected	Pro 6H	5/11/2017 0:00	11:59:21am		Sensor	CLASS 2 BUFFER.SSF
SU 4	1.22	42,096	396202.09	4566601.05	0	1.40	0.80	Uncorrected	Pro 6H	5/11/2017 0:00	11:59:22am		Sensor	CLASS 2 BUFFER.SSF
SU 4	0.91	40,921	396202.05	4566601.82	0	1.40	0.80	Uncorrected	Pro 6H	5/11/2017 0:00	11:59:23am		Sensor	CLASS 2 BUFFER.SSF
SU 4	1.45	42,983	396202.22	4566602.81	0	1.40	0.80	Uncorrected	Pro 6H	5/11/2017 0:00	11:59:24am		Sensor	CLASS 2 BUFFER.SSF
SU 4	1.46	43,018	396202.32	4566603.37	0	1.40	0.80	Uncorrected	Pro 6H	5/11/2017 0:00	11:59:25am		Sensor	CLASS 2 BUFFER.SSF
SU 4	1.78	44,230	396202	4566603.84	0	1.40	0.80	Uncorrected	Pro 6H	5/11/2017 0:00	11:59:26am		Sensor	CLASS 2 BUFFER.SSF
SU 4	1.56	43,397	396201.59	4566603.86	0	1.40	0.80	Uncorrected	Pro 6H	5/11/2017 0:00	11:59:27am		Sensor	CLASS 2 BUFFER.SSF
SU 4	1.28	42,336	396201.37	4566603.39	0	1.40	0.80	Uncorrected	Pro 6H	5/11/2017 0:00	11:59:28am		Sensor	CLASS 2 BUFFER.SSF
SU 4	0.73	40,231	396201.18	4566602.7	0	1.40	0.80	Uncorrected	Pro 6H	5/11/2017 0:00	11:59:29am		Sensor	CLASS 2 BUFFER.SSF
SU 4	0.38	38,905	396201.08	4566601.84	0	1.40	0.80	Uncorrected	Pro 6H	5/11/2017 0:00	11:59:30am		Sensor	CLASS 2 BUFFER.SSF
SU 4	0.55	39,569	396201.13	4566601.02	0	1.40	0.80	Uncorrected	Pro 6H	5/11/2017 0:00	11:59:31am		Sensor	CLASS 2 BUFFER.SSF
SU 4	1.01	41,292	396201.19	4566600.12	0	1.40	0.80	Uncorrected	Pro 6H	5/11/2017 0:00	11:59:32am		Sensor	CLASS 2 BUFFER.SSF
SU 4	1.3	42,412	396201.37	4566599.35	0	1.40	0.80	Uncorrected	Pro 6H	5/11/2017 0:00	11:59:33am		Sensor	CLASS 2 BUFFER.SSF
SU 4	1.4	42,787	396201.48	4566598.51	0	1.40	0.80	Uncorrected	Pro 6H	5/11/2017 0:00	11:59:34am		Sensor	CLASS 2 BUFFER.SSF
SU 4	1.68	43,882	396201.71	4566597.74	0	1.40	0.80	Uncorrected	Pro 6H	5/11/2017 0:00	11:59:35am		Sensor	CLASS 2 BUFFER.SSF
SU 4	1.58	43,501	396201.82	4566596.9	0	1.40	0.80	Uncorrected	Pro 6H	5/11/2017 0:00	11:59:36am		Sensor	CLASS 2 BUFFER.SSF
SU 4	2	45,072	396202.24	4566596.32	0	1.40	0.80	Uncorrected	Pro 6H	5/11/2017 0:00	11:59:37am		Sensor	CLASS 2 BUFFER.SSF
SU 4	2.15	45,663	396202.62	4566595.51	0	1.40	0.80	Uncorrected	Pro 6H	5/11/2017 0:00	11:59:38am		Sensor	CLASS 2 BUFFER.SSF
SU 4	1.95	44,885	396203.08	4566594.96	0	1.40	0.80	Uncorrected	Pro 6H	5/11/2017 0:00	11:59:39am		Sensor	CLASS 2 BUFFER.SSF
SU 4	1.7	43,953	396203.54	4566594.25	0	1.40	0.80	Uncorrected	Pro 6H	5/11/2017 0:00	11:59:40am		Sensor	CLASS 2 BUFFER.SSF
SU 4	1.57	43,458	396204.01	4566593.69	0	1.40	0.80	Uncorrected	Pro 6H	5/11/2017 0:00	11:59:41am		Sensor	CLASS 2 BUFFER.SSF
SU 4	1.57	43,465	396204.44	4566593.04	0	1.40	0.80	Uncorrected	Pro 6H	5/11/2017 0:00	11:59:42am		Sensor	CLASS 2 BUFFER.SSF
SU 4	1.76	44,159	396204.98	4566592.62	0	1.40	0.80	Uncorrected	Pro 6H	5/11/2017 0:00	11:59:43am		Sensor	CLASS 2 BUFFER.SSF
SU 4	1.82	44,407	396205.66	4566592.07	0	1.40	0.80	Uncorrected	Pro 6H	5/11/2017 0:00	11:59:44am		Sensor	CLASS 2 BUFFER.SSF

SU	Z-Score	CPM	Easting	Northing	MSL	PDOP	HDOP	CorrType	RcvrType	GPS_Date	GPS_Time	Update	FeatName	Datafile
SU 4	1.65	43,751	396206.25	4566591.6	0	1.40	0.80	Uncorrected	Pro 6H	5/11/2017 0:00	11:59:45am		Sensor	CLASS 2 BUFFER.SSF
SU 4	1.23	42,145	396206.89	4566591.16	0	1.40	0.80	Uncorrected	Pro 6H	5/11/2017 0:00	11:59:46am		Sensor	CLASS 2 BUFFER.SSF
SU 4	1.11	41,684	396207.5	4566590.81	0	1.40	0.80	Uncorrected	Pro 6H	5/11/2017 0:00	11:59:47am		Sensor	CLASS 2 BUFFER.SSF
SU 4	1.31	42,437	396208.29	4566590.55	0	1.40	0.80	Uncorrected	Pro 6H	5/11/2017 0:00	11:59:48am		Sensor	CLASS 2 BUFFER.SSF
SU 4	0.98	41,181	396208.93	4566590.26	0	1.40	0.80	Uncorrected	Pro 6H	5/11/2017 0:00	11:59:49am		Sensor	CLASS 2 BUFFER.SSF
SU 4	1.63	43,676	396209.69	4566590.03	0	1.40	0.80	Uncorrected	Pro 6H	5/11/2017 0:00	11:59:50am		Sensor	CLASS 2 BUFFER.SSF
SU 4	1.81	44,345	396210.28	4566589.65	0	1.40	0.80	Uncorrected	Pro 6H	5/11/2017 0:00	11:59:51am		Sensor	CLASS 2 BUFFER.SSF
SU 4	1.54	43,319	396211.03	4566589.3	0	1.40	0.80	Uncorrected	Pro 6H	5/11/2017 0:00	11:59:52am		Sensor	CLASS 2 BUFFER.SSF
SU 4	1.7	43,949	396211.61	4566588.98	0	1.40	0.80	Uncorrected	Pro 6H	5/11/2017 0:00	11:59:53am		Sensor	CLASS 2 BUFFER.SSF
SU 4	1.53	43,284	396212.34	4566588.67	0	1.40	0.80	Uncorrected	Pro 6H	5/11/2017 0:00	11:59:54am		Sensor	CLASS 2 BUFFER.SSF
SU 4	1.82	44,417	396212.89	4566588.35	0	1.40	0.80	Uncorrected	Pro 6H	5/11/2017 0:00	11:59:55am		Sensor	CLASS 2 BUFFER.SSF
SU 4	1.51	43,202	396213.41	4566588.02	0	1.40	0.80	Uncorrected	Pro 6H	5/11/2017 0:00	11:59:56am		Sensor	CLASS 2 BUFFER.SSF
SU 4	1.25	42,218	396213.65	4566587.52	0	1.40	0.80	Uncorrected	Pro 6H	5/11/2017 0:00	11:59:57am		Sensor	CLASS 2 BUFFER.SSF
SU 4	1.68	43,870	396213.66	4566587.21	0	1.40	0.80	Uncorrected	Pro 6H	5/11/2017 0:00	11:59:58am		Sensor	CLASS 2 BUFFER.SSF
SU 4	1.57	43,449	396213.33	4566587.26	0	1.40	0.80	Uncorrected	Pro 6H	5/11/2017 0:00	11:59:59am		Sensor	CLASS 2 BUFFER.SSF
SU 4	1.59	43,520	396212.72	4566587.48	0	1.40	0.80	Uncorrected	Pro 6H	5/11/2017 0:00	12:00:00pm		Sensor	CLASS 2 BUFFER.SSF
SU 4	1.55	43,380	396212.16	4566587.68	0	1.40	0.80	Uncorrected	Pro 6H	5/11/2017 0:00	12:00:01pm		Sensor	CLASS 2 BUFFER.SSF
SU 4	1.66	43,788	396211.43	4566587.94	0	1.40	0.80	Uncorrected	Pro 6H	5/11/2017 0:00	12:00:02pm		Sensor	CLASS 2 BUFFER.SSF
SU 4	1.36	42,653	396210.76	4566588.24	0	1.40	0.80	Uncorrected	Pro 6H	5/11/2017 0:00	12:00:03pm		Sensor	CLASS 2 BUFFER.SSF
SU 4	1.44	42,952	396209.98	4566588.58	0	1.40	0.80	Uncorrected	Pro 6H	5/11/2017 0:00	12:00:04pm		Sensor	CLASS 2 BUFFER.SSF
SU 4	1.4	42,783	396209.37	4566588.9	0	1.40	0.80	Uncorrected	Pro 6H	5/11/2017 0:00	12:00:05pm		Sensor	CLASS 2 BUFFER.SSF
SU 4	1.37	42,665	396208.68	4566589.29	0	1.40	0.80	Uncorrected	Pro 6H	5/11/2017 0:00	12:00:06pm		Sensor	CLASS 2 BUFFER.SSF
SU 4	1.46	43,027	396208.04	4566589.7	0	1.40	0.80	Uncorrected	Pro 6H	5/11/2017 0:00	12:00:07pm		Sensor	CLASS 2 BUFFER.SSF
SU 4	1.87	44,587	396207.38	4566590.08	0	1.40	0.80	Uncorrected	Pro 6H	5/11/2017 0:00	12:00:08pm		Sensor	CLASS 2 BUFFER.SSF
SU 4	1.85	44,520	396206.85	4566590.48	0	1.40	0.80	Uncorrected	Pro 6H	5/11/2017 0:00	12:00:09pm		Sensor	CLASS 2 BUFFER.SSF
SU 4	1.33	42,532	396206.2	4566590.88	0	1.40	0.80	Uncorrected	Pro 6H	5/11/2017 0:00	12:00:10pm		Sensor	CLASS 2 BUFFER.SSF
SU 4	1.56	43,424	396205.62	4566591.39	0	1.40	0.80	Uncorrected	Pro 6H	5/11/2017 0:00	12:00:11pm		Sensor	CLASS 2 BUFFER.SSF
SU 4	1.22	42,119	396204.96	4566591.88	0	1.40	0.80	Uncorrected	Pro 6H	5/11/2017 0:00	12:00:12pm		Sensor	CLASS 2 BUFFER.SSF
SU 4	1.19	41,992	396204.45	4566592.42	0	1.40	0.80	Uncorrected	Pro 6H	5/11/2017 0:00	12:00:13pm		Sensor	CLASS 2 BUFFER.SSF
SU 4	1.48	43,113	396203.79	4566592.94	0	1.40	0.80	Uncorrected	Pro 6H	5/11/2017 0:00	12:00:14pm		Sensor	CLASS 2 BUFFER.SSF
SU 4	1.57	43,451	396203.33	4566593.51	0	1.40	0.80	Uncorrected	Pro 6H	5/11/2017 0:00	12:00:15pm		Sensor	CLASS 2 BUFFER.SSF
SU 4	1.67	43,836	396202.73	4566594.05	0	1.40	0.80	Uncorrected	Pro 6H	5/11/2017 0:00	12:00:16pm		Sensor	CLASS 2 BUFFER.SSF
SU 4	1.72	44,022	396202.27	4566594.68	0	1.40	0.80	Uncorrected	Pro 6H	5/11/2017 0:00	12:00:17pm		Sensor	CLASS 2 BUFFER.SSF
SU 4	1.7	43,947	396201.78	4566595.3	0	1.40	0.80	Uncorrected	Pro 6H	5/11/2017 0:00	12:00:18pm		Sensor	CLASS 2 BUFFER.SSF
SU 4	1.68	43,860	396201.5	4566596.04	0	1.40	0.80	Uncorrected	Pro 6H	5/11/2017 0:00	12:00:19pm		Sensor	CLASS 2 BUFFER.SSF
SU 4	1.84	44,464	396201.16	4566596.83	0	1.40	0.80	Uncorrected	Pro 6H	5/11/2017 0:00	12:00:20pm		Sensor	CLASS 2 BUFFER.SSF
SU 4	1.82	44,398	396201.06	4566597.51	0	1.40	0.80	Uncorrected	Pro 6H	5/11/2017 0:00	12:00:21pm		Sensor	CLASS 2 BUFFER.SSF
SU 4	1.79	44,294	396200.88	4566598.38	0	1.40	0.80	Uncorrected	Pro 6H	5/11/2017 0:00	12:00:22pm		Sensor	CLASS 2 BUFFER.SSF
SU 4	1.65	43,747	396200.78	4566599.13	0	1.40	0.80	Uncorrected	Pro 6H	5/11/2017 0:00	12:00:23pm		Sensor	CLASS 2 BUFFER.SSF
SU 4	1.58	43,493	396200.62	4566599.81	0	1.40	0.80	Uncorrected	Pro 6H	5/11/2017 0:00	12:00:24pm		Sensor	CLASS 2 BUFFER.SSF
SU 4	1.79	44,287	396200.63	4566600.4	0	1.40	0.80	Uncorrected	Pro 6H	5/11/2017 0:00	12:00:25pm		Sensor	CLASS 2 BUFFER.SSF
SU 4	1.47	43,061	396200.39	4566601.15	0	1.40	0.80	Uncorrected	Pro 6H	5/11/2017 0:00	12:00:26pm		Sensor	CLASS 2 BUFFER.SSF
SU 4	1.32	42,492	396200.31	4566601.84	0	1.40	0.80	Uncorrected	Pro 6H	5/11/2017 0:00	12:00:27pm		Sensor	CLASS 2 BUFFER.SSF
SU 4	1.08	41,579	396200.13	4566602.6	0	1.40	0.80	Uncorrected	Pro 6H	5/11/2017 0:00	12:00:28pm		Sensor	CLASS 2 BUFFER.SSF
SU 4	1.18	41,966	396200	4566603.23	0	1.40	0.80	Uncorrected	Pro 6H	5/11/2017 0:00	12:00:29pm		Sensor	CLASS 2 BUFFER.SSF
SU 4	1.47	43,053	396199.51	4566603.16	0	1.40	0.80	Uncorrected	Pro 6H	5/11/2017 0:00	12:00:30pm		Sensor	CLASS 2 BUFFER.SSF
SU 4	1.51	43,215	396199.1	4566602.96	0	1.40	0.80	Uncorrected	Pro 6H	5/11/2017 0:00	12:00:31pm		Sensor	CLASS 2 BUFFER.SSF
SU 4	0.95	41,093	396199.23	4566602.44	0	1.40	0.80	Uncorrected	Pro 6H	5/11/2017 0:00	12:00:32pm		Sensor	CLASS 2 BUFFER.SSF
SU 4	1.07	41,520	396199.33	4566601.63	0	1.40	0.80	Uncorrected	Pro 6H	5/11/2017 0:00	12:00:33pm		Sensor	CLASS 2 BUFFER.SSF
SU 4	1.2	42,045	396199.52	4566600.71	0	1.40	0.80	Uncorrected	Pro 6H	5/11/2017 0:00	12:00:34pm		Sensor	CLASS 2 BUFFER.SSF
SU 4	1.6	43,570	396199.61	4566599.87	0	1.40	0.80	Uncorrected	Pro 6H	5/11/2017 0:00	12:00:35pm		Sensor	CLASS 2 BUFFER.SSF
SU 4	1.87	44,608	396199.74	4566599.07	0	1.40	0.80	Uncorrected	Pro 6H	5/11/2017 0:00	12:00:36pm		Sensor	CLASS 2 BUFFER.SSF

SU	Z-Score	CPM	Easting	Northing	MSL	PDOP	HDOP	CorrType	RcvrType	GPS_Date	GPS_Time	Update	FeatName	Datafile
SU 4	2.3	46,227	396199.89	4566598.27	0	1.40	0.80	Uncorrected	Pro 6H	5/11/2017 0:00	12:00:37pm		Sensor	CLASS 2 BUFFER.SSF
SU 4	2.17	45,750	396200.14	4566597.34	0	1.40	0.80	Uncorrected	Pro 6H	5/11/2017 0:00	12:00:38pm		Sensor	CLASS 2 BUFFER.SSF
SU 4	2.18	45,774	396200.39	4566596.71	0	1.40	0.80	Uncorrected	Pro 6H	5/11/2017 0:00	12:00:39pm		Sensor	CLASS 2 BUFFER.SSF
SU 4	2.11	45,510	396200.7	4566595.98	0	1.40	0.80	Uncorrected	Pro 6H	5/11/2017 0:00	12:00:40pm		Sensor	CLASS 2 BUFFER.SSF
SU 4	1.89	44,649	396201.1	4566595.42	0	1.40	0.80	Uncorrected	Pro 6H	5/11/2017 0:00	12:00:41pm		Sensor	CLASS 2 BUFFER.SSF
SU 4	1.36	42,635	396201.64	4566594.59	0	1.40	0.80	Uncorrected	Pro 6H	5/11/2017 0:00	12:00:42pm		Sensor	CLASS 2 BUFFER.SSF
SU 4	1.51	43,212	396202.12	4566593.98	0	1.40	0.80	Uncorrected	Pro 6H	5/11/2017 0:00	12:00:43pm		Sensor	CLASS 2 BUFFER.SSF
SU 4	1.31	42,457	396202.61	4566593.29	0	1.40	0.80	Uncorrected	Pro 6H	5/11/2017 0:00	12:00:44pm		Sensor	CLASS 2 BUFFER.SSF
SU 4	1.34	42,587	396203.12	4566592.79	0	1.40	0.80	Uncorrected	Pro 6H	5/11/2017 0:00	12:00:45pm		Sensor	CLASS 2 BUFFER.SSF
SU 4	2.06	45,307	396203.6	4566592.06	0	1.40	0.80	Uncorrected	Pro 6H	5/11/2017 0:00	12:00:46pm		Sensor	CLASS 2 BUFFER.SSF
SU 4	2.21	45,885	396204.24	4566591.56	0	1.40	0.80	Uncorrected	Pro 6H	5/11/2017 0:00	12:00:47pm		Sensor	CLASS 2 BUFFER.SSF
SU 4	1.78	44,230	396204.86	4566590.96	0	1.40	0.80	Uncorrected	Pro 6H	5/11/2017 0:00	12:00:48pm		Sensor	CLASS 2 BUFFER.SSF
SU 4	1.7	43,929	396205.51	4566590.6	0	1.40	0.80	Uncorrected	Pro 6H	5/11/2017 0:00	12:00:49pm		Sensor	CLASS 2 BUFFER.SSF
SU 4	1.59	43,535	396206.2	4566590.02	0	1.40	0.80	Uncorrected	Pro 6H	5/11/2017 0:00	12:00:50pm		Sensor	CLASS 2 BUFFER.SSF
SU 4	2.07	45,353	396206.9	4566589.61	0	1.40	0.80	Uncorrected	Pro 6H	5/11/2017 0:00	12:00:51pm		Sensor	CLASS 2 BUFFER.SSF
SU 4	1.52	43,263	396207.61	4566589.14	0	1.40	0.80	Uncorrected	Pro 6H	5/11/2017 0:00	12:00:52pm		Sensor	CLASS 2 BUFFER.SSF
SU 4	1.42	42,868	396208.25	4566588.82	0	1.40	0.80	Uncorrected	Pro 6H	5/11/2017 0:00	12:00:53pm		Sensor	CLASS 2 BUFFER.SSF
SU 4	1.4	42,803	396209.12	4566588.36	0	1.40	0.80	Uncorrected	Pro 6H	5/11/2017 0:00	12:00:54pm		Sensor	CLASS 2 BUFFER.SSF
SU 4	1.54	43,337	396209.8	4566588.1	0	1.40	0.80	Uncorrected	Pro 6H	5/11/2017 0:00	12:00:55pm		Sensor	CLASS 2 BUFFER.SSF
SU 4	1.32	42,497	396210.68	4566587.68	0	1.40	0.80	Uncorrected	Pro 6H	5/11/2017 0:00	12:00:56pm		Sensor	CLASS 2 BUFFER.SSF
SU 4	1.58	43,502	396211.26	4566587.37	0	1.40	0.80	Uncorrected	Pro 6H	5/11/2017 0:00	12:00:57pm		Sensor	CLASS 2 BUFFER.SSF
SU 4	1.91	44,735	396212.05	4566587.01	0	1.40	0.80	Uncorrected	Pro 6H	5/11/2017 0:00	12:00:58pm		Sensor	CLASS 2 BUFFER.SSF
SU 4	1.55	43,365	396212.73	4566586.76	0	1.40	0.80	Uncorrected	Pro 6H	5/11/2017 0:00	12:00:59pm		Sensor	CLASS 2 BUFFER.SSF
SU 4	1.59	43,526	396213.48	4566586.48	0	1.40	0.80	Uncorrected	Pro 6H	5/11/2017 0:00	12:01:00pm		Sensor	CLASS 2 BUFFER.SSF
SU 4	1.48	43,113	396213.93	4566586.17	0	1.40	0.80	Uncorrected	Pro 6H	5/11/2017 0:00	12:01:01pm		Sensor	CLASS 2 BUFFER.SSF
SU 4	1.75	44,141	396213.95	4566585.82	0	1.40	0.80	Uncorrected	Pro 6H	5/11/2017 0:00	12:01:02pm		Sensor	CLASS 2 BUFFER.SSF
SU 4	1.79	44,277	396213.5	4566585.78	0	1.40	0.80	Uncorrected	Pro 6H	5/11/2017 0:00	12:01:03pm		Sensor	CLASS 2 BUFFER.SSF
SU 4	1.79	44,285	396212.89	4566586.12	0	1.40	0.80	Uncorrected	Pro 6H	5/11/2017 0:00	12:01:04pm		Sensor	CLASS 2 BUFFER.SSF
SU 4	1.9	44,703	396212.14	4566586.39	0	1.40	0.80	Uncorrected	Pro 6H	5/11/2017 0:00	12:01:05pm		Sensor	CLASS 2 BUFFER.SSF
SU 4	1.81	44,368	396211.3	4566586.7	0	1.40	0.80	Uncorrected	Pro 6H	5/11/2017 0:00	12:01:06pm		Sensor	CLASS 2 BUFFER.SSF
SU 4	1.49	43,122	396210.61	4566586.99	0	1.40	0.80	Uncorrected	Pro 6H	5/11/2017 0:00	12:01:07pm		Sensor	CLASS 2 BUFFER.SSF
SU 4	1.62	43,643	396209.85	4566587.35	0	1.40	0.80	Uncorrected	Pro 6H	5/11/2017 0:00	12:01:08pm		Sensor	CLASS 2 BUFFER.SSF
SU 4	1.77	44,214	396209.17	4566587.76	0	1.40	0.80	Uncorrected	Pro 6H	5/11/2017 0:00	12:01:09pm		Sensor	CLASS 2 BUFFER.SSF
SU 4	1.9	44,715	396208.43	4566588.27	0	1.40	0.80	Uncorrected	Pro 6H	5/11/2017 0:00	12:01:10pm		Sensor	CLASS 2 BUFFER.SSF
SU 4	1.67	43,827	396207.83	4566588.78	0	1.40	0.80	Uncorrected	Pro 6H	5/11/2017 0:00	12:01:11pm		Sensor	CLASS 2 BUFFER.SSF
SU 4	1.84	44,460	396207.25	4566589.28	0	1.40	0.80	Uncorrected	Pro 6H	5/11/2017 0:00	12:01:12pm		Sensor	CLASS 2 BUFFER.SSF
SU 4	2.25	46,061	396206.75	4566589.84	0	1.40	0.80	Uncorrected	Pro 6H	5/11/2017 0:00	12:01:13pm		Sensor	CLASS 2 BUFFER.SSF
SU 4	2.1	45,484	396206.14	4566590.38	0	1.40	0.80	Uncorrected	Pro 6H	5/11/2017 0:00	12:01:14pm		Sensor	CLASS 2 BUFFER.SSF
SU 4	1.67	43,832	396205.61	4566590.85	0	1.40	0.80	Uncorrected	Pro 6H	5/11/2017 0:00	12:01:15pm		Sensor	CLASS 2 BUFFER.SSF
SU 4	1.57	43,428	396205.02	4566591.36	0	1.40	0.80	Uncorrected	Pro 6H	5/11/2017 0:00	12:01:16pm		Sensor	CLASS 2 BUFFER.SSF
SU 4	1.86	44,543	396204.42	4566591.85	0	1.40	0.80	Uncorrected	Pro 6H	5/11/2017 0:00	12:01:17pm		Sensor	CLASS 2 BUFFER.SSF
SU 4	2	45,080	396203.64	4566592.35	0	1.40	0.80	Uncorrected	Pro 6H	5/11/2017 0:00	12:01:18pm		Sensor	CLASS 2 BUFFER.SSF
SU 4	1.71	43,987	396203.09	4566592.86	0	1.40	0.80	Uncorrected	Pro 6H	5/11/2017 0:00	12:01:19pm		Sensor	CLASS 2 BUFFER.SSF
SU 4	1.64	43,703	396202.52	4566593.46	0	1.40	0.80	Uncorrected	Pro 6H	5/11/2017 0:00	12:01:20pm		Sensor	CLASS 2 BUFFER.SSF
SU 4	1.51	43,205	396202.08	4566594.14	0	1.40	0.80	Uncorrected	Pro 6H	5/11/2017 0:00	12:01:21pm		Sensor	CLASS 2 BUFFER.SSF
SU 4	1.64	43,698	396201.55	4566594.87	0	1.40	0.80	Uncorrected	Pro 6H	5/11/2017 0:00	12:01:22pm		Sensor	CLASS 2 BUFFER.SSF
SU 4	1.6	43,577	396201.18	4566595.58	0	1.40	0.80	Uncorrected	Pro 6H	5/11/2017 0:00	12:01:23pm		Sensor	CLASS 2 BUFFER.SSF
SU 4	1.85	44,522	396200.75	4566596.38	0	1.40	0.80	Uncorrected	Pro 6H	5/11/2017 0:00	12:01:24pm		Sensor	CLASS 2 BUFFER.SSF
SU 4	2.02	45,166	396200.37	4566597.08	0	1.40	0.80	Uncorrected	Pro 6H	5/11/2017 0:00	12:01:25pm		Sensor	CLASS 2 BUFFER.SSF
SU 4	2.02	45,146	396199.94	4566597.91	0	1.40	0.80	Uncorrected	Pro 6H	5/11/2017 0:00	12:01:26pm		Sensor	CLASS 2 BUFFER.SSF
SU 4	1.79	44,279	396199.59	4566598.61	0	1.40	0.80	Uncorrected	Pro 6H	5/11/2017 0:00	12:01:27pm		Sensor	CLASS 2 BUFFER.SSF
SU 4	1.78	44,235	396199.22	4566599.56	0	1.40	0.80	Uncorrected	Pro 6H	5/11/2017 0:00	12:01:28pm		Sensor	CLASS 2 BUFFER.SSF

SU	Z-Score	CPM	Easting	Northing	MSL	PDOP	HDOP	CorrType	RcvrType	GPS_Date	GPS_Time	Update	FeatName	Datafile
SU 4	1.59	43,512	396198.96	4566600.17	0	1.40	0.80	Uncorrected	Pro 6H	5/11/2017 0:00	12:01:29pm		Sensor	CLASS 2 BUFFER.SSF
SU 4	1.3	42,423	396198.69	4566601.01	0	1.40	0.80	Uncorrected	Pro 6H	5/11/2017 0:00	12:01:30pm		Sensor	CLASS 2 BUFFER.SSF
SU 4	1.45	42,973	396198.45	4566601.7	0	1.40	0.80	Uncorrected	Pro 6H	5/11/2017 0:00	12:01:31pm		Sensor	CLASS 2 BUFFER.SSF
SU 4	1.41	42,854	396198.2	4566602.34	0	1.40	0.80	Uncorrected	Pro 6H	5/11/2017 0:00	12:01:32pm		Sensor	CLASS 2 BUFFER.SSF
SU 4	1.21	42,075	396197.81	4566602.52	0	1.40	0.80	Uncorrected	Pro 6H	5/11/2017 0:00	12:01:33pm		Sensor	CLASS 2 BUFFER.SSF
SU 4	1.37	42,665	396197.59	4566602.09	0	1.40	0.80	Uncorrected	Pro 6H	5/11/2017 0:00	12:01:34pm		Sensor	CLASS 2 BUFFER.SSF
SU 4	1.73	44,069	396197.97	4566601.3	0	1.40	0.80	Uncorrected	Pro 6H	5/11/2017 0:00	12:01:35pm		Sensor	CLASS 2 BUFFER.SSF
SU 4	1.84	44,483	396198.41	4566600.28	0	1.40	0.80	Uncorrected	Pro 6H	5/11/2017 0:00	12:01:36pm		Sensor	CLASS 2 BUFFER.SSF
SU 4	2.09	45,444	396198.71	4566599.3	0	1.40	0.80	Uncorrected	Pro 6H	5/11/2017 0:00	12:01:37pm		Sensor	CLASS 2 BUFFER.SSF
SU 4	2.34	46,382	396199.04	4566597.86	0	1.40	0.80	Uncorrected	Pro 6H	5/11/2017 0:00	12:01:38pm		Sensor	CLASS 2 BUFFER.SSF
SU 4	2.04	45,252	396199.34	4566596.91	0	1.40	0.80	Uncorrected	Pro 6H	5/11/2017 0:00	12:01:39pm		Sensor	CLASS 2 BUFFER.SSF
SU 4	1.63	43,672	396199.86	4566595.69	0	1.40	0.80	Uncorrected	Pro 6H	5/11/2017 0:00	12:01:40pm		Sensor	CLASS 2 BUFFER.SSF
SU 4	1.72	44,005	396200.42	4566594.75	0	1.40	0.80	Uncorrected	Pro 6H	5/11/2017 0:00	12:01:41pm		Sensor	CLASS 2 BUFFER.SSF
SU 4	1.85	44,500	396201.2	4566593.76	0	1.40	0.80	Uncorrected	Pro 6H	5/11/2017 0:00	12:01:42pm		Sensor	CLASS 2 BUFFER.SSF
SU 4	1.55	43,384	396201.99	4566592.96	0	1.40	0.80	Uncorrected	Pro 6H	5/11/2017 0:00	12:01:43pm		Sensor	CLASS 2 BUFFER.SSF
SU 4	1.83	44,451	396202.96	4566591.97	0	1.40	0.80	Uncorrected	Pro 6H	5/11/2017 0:00	12:01:44pm		Sensor	CLASS 2 BUFFER.SSF
SU 4	2.15	45,666	396203.76	4566591.16	0	1.40	0.80	Uncorrected	Pro 6H	5/11/2017 0:00	12:01:45pm		Sensor	CLASS 2 BUFFER.SSF
SU 4	1.91	44,744	396204.76	4566590.36	0	1.40	0.80	Uncorrected	Pro 6H	5/11/2017 0:00	12:01:46pm		Sensor	CLASS 2 BUFFER.SSF
SU 4	1.73	44,046	396205.64	4566589.78	0	1.40	0.80	Uncorrected	Pro 6H	5/11/2017 0:00	12:01:47pm		Sensor	CLASS 2 BUFFER.SSF
SU 4	1.52	43,241	396206.71	4566589	0	1.40	0.80	Uncorrected	Pro 6H	5/11/2017 0:00	12:01:48pm		Sensor	CLASS 2 BUFFER.SSF
SU 4	1.46	43,028	396207.65	4566588.44	0	1.40	0.80	Uncorrected	Pro 6H	5/11/2017 0:00	12:01:49pm		Sensor	CLASS 2 BUFFER.SSF
SU 4	1.33	42,540	396208.82	4566587.94	0	1.40	0.80	Uncorrected	Pro 6H	5/11/2017 0:00	12:01:50pm		Sensor	CLASS 2 BUFFER.SSF
SU 4	1.07	41,539	396209.74	4566587.52	0	1.40	0.80	Uncorrected	Pro 6H	5/11/2017 0:00	12:01:51pm		Sensor	CLASS 2 BUFFER.SSF
SU 4	1.58	43,473	396210.89	4566586.91	0	1.40	0.80	Uncorrected	Pro 6H	5/11/2017 0:00	12:01:52pm		Sensor	CLASS 2 BUFFER.SSF
SU 4	1.52	43,241	396211.89	4566586.48	0	1.40	0.80	Uncorrected	Pro 6H	5/11/2017 0:00	12:01:53pm		Sensor	CLASS 2 BUFFER.SSF
SU 4	1.64	43,725	396212.9	4566586.14	0	1.40	0.80	Uncorrected	Pro 6H	5/11/2017 0:00	12:01:54pm		Sensor	CLASS 2 BUFFER.SSF
SU 4	1.71	43,983	396213.67	4566585.94	0	1.40	0.80	Uncorrected	Pro 6H	5/11/2017 0:00	12:01:55pm		Sensor	CLASS 2 BUFFER.SSF
SU 4	1.69	43,910	396214.25	4566585.82	0	1.40	0.80	Uncorrected	Pro 6H	5/11/2017 0:00	12:01:56pm		Sensor	CLASS 2 BUFFER.SSF
SU 4	1.49	43,134	396214.35	4566585.74	0	1.40	0.80	Uncorrected	Pro 6H	5/11/2017 0:00	12:01:57pm		Sensor	CLASS 2 BUFFER.SSF
SU 4	1.59	43,523	396214.1	4566585.62	0	1.40	0.80	Uncorrected	Pro 6H	5/11/2017 0:00	12:01:58pm		Sensor	CLASS 2 BUFFER.SSF
SU 4	1.67	43,839	396213.81	4566585.74	0	1.40	0.80	Uncorrected	Pro 6H	5/11/2017 0:00	12:01:59pm		Sensor	CLASS 2 BUFFER.SSF
SU 4	2.15	45,644	396213.58	4566585.83	0	1.40	0.80	Uncorrected	Pro 6H	5/11/2017 0:00	12:02:00pm		Sensor	CLASS 2 BUFFER.SSF
SU 4	2.16	45,692	396213.4	4566585.61	0	1.40	0.80	Uncorrected	Pro 6H	5/11/2017 0:00	12:02:01pm		Sensor	CLASS 2 BUFFER.SSF
SU 4	1.78	44,249	396213.6	4566584.72	0	1.40	0.80	Uncorrected	Pro 6H	5/11/2017 0:00	12:02:02pm		Sensor	CLASS 2 BUFFER.SSF
SU 4	1.91	44,758	396213.83	4566583.94	0	1.40	0.80	Uncorrected	Pro 6H	5/11/2017 0:00	12:02:03pm		Sensor	CLASS 2 BUFFER.SSF
SU 4	1.91	44,758	396214.02	4566583.04	0	1.40	0.80	Uncorrected	Pro 6H	5/11/2017 0:00	12:02:04pm		Sensor	CLASS 2 BUFFER.SSF
SU 4	1.81	44,347	396214.33	4566582.32	0	1.40	0.80	Uncorrected	Pro 6H	5/11/2017 0:00	12:02:05pm		Sensor	CLASS 2 BUFFER.SSF
SU 4	1.7	43,957	396214.56	4566581.43	0	1.40	0.80	Uncorrected	Pro 6H	5/11/2017 0:00	12:02:06pm		Sensor	CLASS 2 BUFFER.SSF
SU 4	1.46	43,041	396214.79	4566580.86	0	1.40	0.80	Uncorrected	Pro 6H	5/11/2017 0:00	12:02:07pm		Sensor	CLASS 2 BUFFER.SSF
SU 4	1.77	44,205	396215.03	4566580.81	0	1.40	0.80	Uncorrected	Pro 6H	5/11/2017 0:00	12:02:08pm		Sensor	CLASS 2 BUFFER.SSF
SU 4	1.73	44,043	396214.95	4566581.39	0	1.40	0.80	Uncorrected	Pro 6H	5/11/2017 0:00	12:02:09pm		Sensor	CLASS 2 BUFFER.SSF
SU 4	1.62	43,636	396214.82	4566582.18	0	1.40	0.80	Uncorrected	Pro 6H	5/11/2017 0:00	12:02:10pm		Sensor	CLASS 2 BUFFER.SSF
SU 4	1.5	43,198	396214.7	4566582.9	0	1.40	0.80	Uncorrected	Pro 6H	5/11/2017 0:00	12:02:11pm		Sensor	CLASS 2 BUFFER.SSF
SU 4	1.57	43,446	396214.52	4566583.67	0	1.40	0.80	Uncorrected	Pro 6H	5/11/2017 0:00	12:02:12pm		Sensor	CLASS 2 BUFFER.SSF
SU 4	1.53	43,286	396214.42	4566584.26	0	1.40	0.80	Uncorrected	Pro 6H	5/11/2017 0:00	12:02:13pm		Sensor	CLASS 2 BUFFER.SSF
SU 4	1.43	42,918	396214.51	4566584.61	0	1.40	0.80	Uncorrected	Pro 6H	5/11/2017 0:00	12:02:14pm		Sensor	CLASS 2 BUFFER.SSF
SU 4	1.81	44,361	396214.93	4566584.46	0	1.40	0.80	Uncorrected	Pro 6H	5/11/2017 0:00	12:02:15pm		Sensor	CLASS 2 BUFFER.SSF
SU 4	1.55	43,373	396215.3	4566583.87	0	1.40	0.80	Uncorrected	Pro 6H	5/11/2017 0:00	12:02:16pm		Sensor	CLASS 2 BUFFER.SSF
SU 4	1.87	44,580	396215.48	4566583.2	0	1.40	0.80	Uncorrected	Pro 6H	5/11/2017 0:00	12:02:17pm		Sensor	CLASS 2 BUFFER.SSF
SU 4	1.85	44,508	396215.77	4566582.41	0	1.40	0.80	Uncorrected	Pro 6H	5/11/2017 0:00	12:02:18pm		Sensor	CLASS 2 BUFFER.SSF
SU 4	1.89	44,656	396215.99	4566581.82	0	1.40	0.80	Uncorrected	Pro 6H	5/11/2017 0:00	12:02:19pm		Sensor	CLASS 2 BUFFER.SSF
SU 4	1.57	43,434	396216.3	4566581.17	0	1.40	0.80	Uncorrected	Pro 6H	5/11/2017 0:00	12:02:20pm		Sensor	CLASS 2 BUFFER.SSF

SU	Z-Score	CPM	Easting	Northing	MSL	PDOP	HDOP	CorrType	RcvrType	GPS_Date	GPS_Time	Update	FeatName	Datafile
SU 4	1.61	43,601	396216.47	4566580.53	0	1.40	0.80	Uncorrected	Pro 6H	5/11/2017 0:00	12:02:21pm		Sensor	CLASS 2 BUFFER.SSF
SU 4	1.34	42,555	396216.78	4566580.55	0	1.40	0.80	Uncorrected	Pro 6H	5/11/2017 0:00	12:02:22pm		Sensor	CLASS 2 BUFFER.SSF
SU 4	1.31	42,462	396216.89	4566580.99	0	1.40	0.80	Uncorrected	Pro 6H	5/11/2017 0:00	12:02:23pm		Sensor	CLASS 2 BUFFER.SSF
SU 4	1.63	43,662	396216.65	4566581.71	0	1.40	0.80	Uncorrected	Pro 6H	5/11/2017 0:00	12:02:24pm		Sensor	CLASS 2 BUFFER.SSF
SU 4	1.58	43,490	396216.51	4566582.38	0	1.40	0.80	Uncorrected	Pro 6H	5/11/2017 0:00	12:02:25pm		Sensor	CLASS 2 BUFFER.SSF
SU 4	1.51	43,228	396216.29	4566583.14	0	1.40	0.80	Uncorrected	Pro 6H	5/11/2017 0:00	12:02:26pm		Sensor	CLASS 2 BUFFER.SSF
SU 4	1.5	43,186	396216.12	4566583.74	0	1.40	0.80	Uncorrected	Pro 6H	5/11/2017 0:00	12:02:27pm		Sensor	CLASS 2 BUFFER.SSF
SU 4	1.44	42,937	396215.91	4566584.39	0	1.40	0.80	Uncorrected	Pro 6H	5/11/2017 0:00	12:02:28pm		Sensor	CLASS 2 BUFFER.SSF
SU 4	1.51	43,224	396216	4566584.83	0	1.40	0.80	Uncorrected	Pro 6H	5/11/2017 0:00	12:02:29pm		Sensor	CLASS 2 BUFFER.SSF
SU 4	1.85	44,519	396216.45	4566584.88	0	1.40	0.80	Uncorrected	Pro 6H	5/11/2017 0:00	12:02:30pm		Sensor	CLASS 2 BUFFER.SSF
SU 4	2	45,097	396216.81	4566584.3	0	1.40	0.80	Uncorrected	Pro 6H	5/11/2017 0:00	12:02:31pm		Sensor	CLASS 2 BUFFER.SSF
SU 4	1.85	44,499	396217.17	4566583.67	0	1.40	0.80	Uncorrected	Pro 6H	5/11/2017 0:00	12:02:32pm		Sensor	CLASS 2 BUFFER.SSF
SU 4	1.73	44,058	396217.5	4566583.02	0	1.40	0.80	Uncorrected	Pro 6H	5/11/2017 0:00	12:02:33pm		Sensor	CLASS 2 BUFFER.SSF
SU 4	1.73	44,050	396217.78	4566582.34	0	1.40	0.80	Uncorrected	Pro 6H	5/11/2017 0:00	12:02:34pm		Sensor	CLASS 2 BUFFER.SSF
SU 4	1.96	44,938	396217.94	4566581.81	0	1.40	0.80	Uncorrected	Pro 6H	5/11/2017 0:00	12:02:35pm		Sensor	CLASS 2 BUFFER.SSF
SU 4	1.96	44,920	396218.38	4566581.3	0	1.40	0.80	Uncorrected	Pro 6H	5/11/2017 0:00	12:02:36pm		Sensor	CLASS 2 BUFFER.SSF
SU 4	1.7	43,935	396218.65	4566581.18	0	1.40	0.80	Uncorrected	Pro 6H	5/11/2017 0:00	12:02:37pm		Sensor	CLASS 2 BUFFER.SSF
SU 4	1.6	43,553	396218.45	4566581.79	0	1.40	0.80	Uncorrected	Pro 6H	5/11/2017 0:00	12:02:38pm		Sensor	CLASS 2 BUFFER.SSF
SU 4	1.46	43,031	396218.24	4566582.31	0	1.40	0.80	Uncorrected	Pro 6H	5/11/2017 0:00	12:02:39pm		Sensor	CLASS 2 BUFFER.SSF
SU 4	1.58	43,480	396217.89	4566583	0	1.40	0.80	Uncorrected	Pro 6H	5/11/2017 0:00	12:02:40pm		Sensor	CLASS 2 BUFFER.SSF
SU 4	1.58	43,492	396217.68	4566583.67	0	1.40	0.80	Uncorrected	Pro 6H	5/11/2017 0:00	12:02:41pm		Sensor	CLASS 2 BUFFER.SSF
SU 4	1.3	42,434	396217.3	4566584.46	0	1.40	0.80	Uncorrected	Pro 6H	5/11/2017 0:00	12:02:42pm		Sensor	CLASS 2 BUFFER.SSF
SU 4	1.64	43,729	396217.08	4566585.14	0	1.40	0.80	Uncorrected	Pro 6H	5/11/2017 0:00	12:02:43pm		Sensor	CLASS 2 BUFFER.SSF
SU 4	1.24	42,177	396216.71	4566585.92	0	1.40	0.80	Uncorrected	Pro 6H	5/11/2017 0:00	12:02:44pm		Sensor	CLASS 2 BUFFER.SSF
SU 4	1.78	44,252	396216.39	4566586.61	0	1.40	0.80	Uncorrected	Pro 6H	5/11/2017 0:00	12:02:45pm		Sensor	CLASS 2 BUFFER.SSF
SU 4	1.53	43,304	396215.98	4566587.48	0	1.50	0.80	Uncorrected	Pro 6H	5/11/2017 0:00	12:02:46pm		Sensor	CLASS 2 BUFFER.SSF
SU 4	1.5	43,191	396215.69	4566588.13	0	1.50	0.80	Uncorrected	Pro 6H	5/11/2017 0:00	12:02:47pm		Sensor	CLASS 2 BUFFER.SSF
SU 4	1.77	44,222	396215.43	4566588.78	0	1.50	0.80	Uncorrected	Pro 6H	5/11/2017 0:00	12:02:48pm		Sensor	CLASS 2 BUFFER.SSF
SU 4	1.87	44,592	396215.33	4566589.1	0	1.50	0.80	Uncorrected	Pro 6H	5/11/2017 0:00	12:02:49pm		Sensor	CLASS 2 BUFFER.SSF
SU 4	2.16	45,701	396215.78	4566588.99	0	1.50	0.80	Uncorrected	Pro 6H	5/11/2017 0:00	12:02:50pm		Sensor	CLASS 2 BUFFER.SSF
SU 4	1.92	44,794	396216.18	4566588.55	0	1.50	0.80	Uncorrected	Pro 6H	5/11/2017 0:00	12:02:51pm		Sensor	CLASS 2 BUFFER.SSF
SU 4	1.89	44,681	396216.53	4566587.81	0	1.50	0.80	Uncorrected	Pro 6H	5/11/2017 0:00	12:02:52pm		Sensor	CLASS 2 BUFFER.SSF
SU 4	1.94	44,873	396216.87	4566587.19	0	1.50	0.80	Uncorrected	Pro 6H	5/11/2017 0:00	12:02:53pm		Sensor	CLASS 2 BUFFER.SSF
SU 4	1.99	45,033	396217.13	4566586.54	0	1.50	0.80	Uncorrected	Pro 6H	5/11/2017 0:00	12:02:54pm		Sensor	CLASS 2 BUFFER.SSF
SU 4	1.94	44,875	396217.43	4566585.85	0	1.50	0.80	Uncorrected	Pro 6H	5/11/2017 0:00	12:02:55pm		Sensor	CLASS 2 BUFFER.SSF
SU 4	2.07	45,373	396217.79	4566585.03	0	1.50	0.80	Uncorrected	Pro 6H	5/11/2017 0:00	12:02:56pm		Sensor	CLASS 2 BUFFER.SSF
SU 4	2.22	45,937	396218.08	4566584.37	0	1.50	0.80	Uncorrected	Pro 6H	5/11/2017 0:00	12:02:57pm		Sensor	CLASS 2 BUFFER.SSF
SU 4	2.29	46,179	396218.45	4566583.75	0	1.50	0.80	Uncorrected	Pro 6H	5/11/2017 0:00	12:02:58pm		Sensor	CLASS 2 BUFFER.SSF
SU 4	1.87	44,606	396218.73	4566583.06	0	1.50	0.80	Uncorrected	Pro 6H	5/11/2017 0:00	12:02:59pm		Sensor	CLASS 2 BUFFER.SSF
SU 4	1.71	43,991	396219.13	4566582.33	0	1.50	0.80	Uncorrected	Pro 6H	5/11/2017 0:00	12:03:00pm		Sensor	CLASS 2 BUFFER.SSF
SU 4	1.62	43,622	396219.38	4566581.73	0	1.50	0.80	Uncorrected	Pro 6H	5/11/2017 0:00	12:03:01pm		Sensor	CLASS 2 BUFFER.SSF
SU 4	1.64	43,700	396219.62	4566580.95	0	1.50	0.80	Uncorrected	Pro 6H	5/11/2017 0:00	12:03:02pm		Sensor	CLASS 2 BUFFER.SSF
SU 4	2.06	45,318	396219.71	4566580.59	0	1.50	0.80	Uncorrected	Pro 6H	5/11/2017 0:00	12:03:03pm		Sensor	CLASS 2 BUFFER.SSF
SU 4	1.83	44,429	396219.78	4566581.03	0	1.50	0.80	Uncorrected	Pro 6H	5/11/2017 0:00	12:03:04pm		Sensor	CLASS 2 BUFFER.SSF
SU 4	1.26	42,256	396219.65	4566581.61	0	1.50	0.80	Uncorrected	Pro 6H	5/11/2017 0:00	12:03:05pm		Sensor	CLASS 2 BUFFER.SSF
SU 4	1.51	43,209	396219.45	4566582.41	0	1.50	0.80	Uncorrected	Pro 6H	5/11/2017 0:00	12:03:06pm		Sensor	CLASS 2 BUFFER.SSF
SU 4	1.77	44,217	396219.16	4566583.13	0	1.50	0.80	Uncorrected	Pro 6H	5/11/2017 0:00	12:03:07pm		Sensor	CLASS 2 BUFFER.SSF
SU 4	1.88	44,627	396218.84	4566583.9	0	1.50	0.80	Uncorrected	Pro 6H	5/11/2017 0:00	12:03:08pm		Sensor	CLASS 2 BUFFER.SSF
SU 4	1.78	44,258	396218.52	4566584.61	0	1.50	0.80	Uncorrected	Pro 6H	5/11/2017 0:00	12:03:09pm		Sensor	CLASS 2 BUFFER.SSF
SU 4	1.99	45,040	396218.16	4566585.45	0	1.50	0.80	Uncorrected	Pro 6H	5/11/2017 0:00	12:03:10pm		Sensor	CLASS 2 BUFFER.SSF
SU 4	2.02	45,157	396217.89	4566586.21	0	1.50	0.80	Uncorrected	Pro 6H	5/11/2017 0:00	12:03:11pm		Sensor	CLASS 2 BUFFER.SSF
SU 4	1.59	43,506	396217.51	4566587	0	1.50	0.80	Uncorrected	Pro 6H	5/11/2017 0:00	12:03:12pm		Sensor	CLASS 2 BUFFER.SSF

SU	Z-Score	CPM	Easting	Northing	MSL	PDOP	HDOP	CorrType	RcvrType	GPS_Date	GPS_Time	Update	FeatName	Datafile
SU 4	1.91	44,749	396217.34	4566587.59	0	1.50	0.80	Uncorrected	Pro 6H	5/11/2017 0:00	12:03:13pm		Sensor	CLASS 2 BUFFER.SSF
SU 4	1.53	43,310	396216.99	4566588.03	0	1.50	0.80	Uncorrected	Pro 6H	5/11/2017 0:00	12:03:14pm		Sensor	CLASS 2 BUFFER.SSF
SU 4	1.41	42,849	396216.29	4566588.21	0	1.50	0.80	Uncorrected	Pro 6H	5/11/2017 0:00	12:03:15pm		Sensor	CLASS 2 BUFFER.SSF
SU 4	1.77	44,225	396215.6	4566588.38	0	1.50	0.80	Uncorrected	Pro 6H	5/11/2017 0:00	12:03:16pm		Sensor	CLASS 2 BUFFER.SSF
SU 4	1.78	44,256	396215.3	4566588.46	0	1.50	0.80	Uncorrected	Pro 6H	5/11/2017 0:00	12:03:17pm		Sensor	CLASS 2 BUFFER.SSF
SU 4	1.73	44,064	396215.06	4566588.73	0	1.50	0.80	Uncorrected	Pro 6H	5/11/2017 0:00	12:03:18pm		Sensor	CLASS 2 BUFFER.SSF
SU 4	1.8	44,331	396215.13	4566588.75	0	1.50	0.80	Uncorrected	Pro 6H	5/11/2017 0:00	12:03:19pm		Sensor	CLASS 2 BUFFER.SSF
SU 4	1.9	44,706	396215.87	4566588.48	0	1.50	0.80	Uncorrected	Pro 6H	5/11/2017 0:00	12:03:20pm		Sensor	CLASS 2 BUFFER.SSF
SU 4	1.53	43,305	396216.56	4566588.17	0	1.50	0.80	Uncorrected	Pro 6H	5/11/2017 0:00	12:03:21pm		Sensor	CLASS 2 BUFFER.SSF
SU 4	1.63	43,671	396217.39	4566587.88	0	1.50	0.80	Uncorrected	Pro 6H	5/11/2017 0:00	12:03:22pm		Sensor	CLASS 2 BUFFER.SSF
SU 4	1.94	44,860	396218.03	4566587.77	0	1.50	0.80	Uncorrected	Pro 6H	5/11/2017 0:00	12:03:23pm		Sensor	CLASS 2 BUFFER.SSF
SU 4	1.75	44,141	396218.84	4566587.66	0	1.50	0.80	Uncorrected	Pro 6H	5/11/2017 0:00	12:03:24pm		Sensor	CLASS 2 BUFFER.SSF
SU 4	1.46	43,024	396219.57	4566587.73	0	1.50	0.80	Uncorrected	Pro 6H	5/11/2017 0:00	12:03:25pm		Sensor	CLASS 2 BUFFER.SSF
SU 4	1.63	43,663	396220.46	4566587.67	0	1.50	0.80	Uncorrected	Pro 6H	5/11/2017 0:00	12:03:26pm		Sensor	CLASS 2 BUFFER.SSF
SU 4	1.62	43,656	396221.23	4566587.66	0	1.50	0.80	Uncorrected	Pro 6H	5/11/2017 0:00	12:03:27pm		Sensor	CLASS 2 BUFFER.SSF
SU 4	1.44	42,931	396222.1	4566587.73	0	1.50	0.80	Uncorrected	Pro 6H	5/11/2017 0:00	12:03:28pm		Sensor	CLASS 2 BUFFER.SSF
SU 4	1.48	43,101	396222.77	4566587.75	0	1.50	0.80	Uncorrected	Pro 6H	5/11/2017 0:00	12:03:29pm		Sensor	CLASS 2 BUFFER.SSF
SU 4	1.69	43,902	396223.57	4566588.02	0	1.50	0.80	Uncorrected	Pro 6H	5/11/2017 0:00	12:03:30pm		Sensor	CLASS 2 BUFFER.SSF
SU 4	1.73	44,075	396224.02	4566588.45	0	1.50	0.80	Uncorrected	Pro 6H	5/11/2017 0:00	12:03:31pm		Sensor	CLASS 2 BUFFER.SSF
SU 4	2.01	45,139	396224.22	4566589.23	0	1.50	0.80	Uncorrected	Pro 6H	5/11/2017 0:00	12:03:32pm		Sensor	CLASS 2 BUFFER.SSF
SU 4	1.88	44,643	396224.32	4566589.91	0	1.50	0.80	Uncorrected	Pro 6H	5/11/2017 0:00	12:03:33pm		Sensor	CLASS 2 BUFFER.SSF
SU 4	1.93	44,807	396224.37	4566590.62	0	1.50	0.80	Uncorrected	Pro 6H	5/11/2017 0:00	12:03:34pm		Sensor	CLASS 2 BUFFER.SSF
SU 4	1.88	44,643	396224.28	4566591.15	0	1.50	0.80	Uncorrected	Pro 6H	5/11/2017 0:00	12:03:35pm		Sensor	CLASS 2 BUFFER.SSF
SU 4	1.81	44,349	396224.32	4566591.79	0	1.50	0.80	Uncorrected	Pro 6H	5/11/2017 0:00	12:03:36pm		Sensor	CLASS 2 BUFFER.SSF
SU 4	1.76	44,169	396224.25	4566592.43	0	1.50	0.80	Uncorrected	Pro 6H	5/11/2017 0:00	12:03:37pm		Sensor	CLASS 2 BUFFER.SSF
SU 4	1.82	44,397	396224.33	4566593.23	0	1.50	0.80	Uncorrected	Pro 6H	5/11/2017 0:00	12:03:38pm		Sensor	CLASS 2 BUFFER.SSF
SU 4	1.66	43,798	396224.31	4566593.95	0	1.50	0.80	Uncorrected	Pro 6H	5/11/2017 0:00	12:03:39pm		Sensor	CLASS 2 BUFFER.SSF
SU 4	1.76	44,181	396224.4	4566594.87	0	1.50	0.80	Uncorrected	Pro 6H	5/11/2017 0:00	12:03:40pm		Sensor	CLASS 2 BUFFER.SSF
SU 4	1.85	44,532	396224.34	4566595.58	0	1.50	0.80	Uncorrected	Pro 6H	5/11/2017 0:00	12:03:41pm		Sensor	CLASS 2 BUFFER.SSF
SU 4	1.72	44,009	396224.45	4566596.42	0	1.50	0.80	Uncorrected	Pro 6H	5/11/2017 0:00	12:03:42pm		Sensor	CLASS 2 BUFFER.SSF
SU 4	1.93	44,832	396224.48	4566597.08	0	1.50	0.80	Uncorrected	Pro 6H	5/11/2017 0:00	12:03:43pm		Sensor	CLASS 2 BUFFER.SSF
SU 4	2.13	45,566	396224.68	4566597.93	0	1.50	0.80	Uncorrected	Pro 6H	5/11/2017 0:00	12:03:44pm		Sensor	CLASS 2 BUFFER.SSF
SU 4	2.24	45,986	396224.85	4566598.62	0	1.50	0.80	Uncorrected	Pro 6H	5/11/2017 0:00	12:03:45pm		Sensor	CLASS 2 BUFFER.SSF
SU 4	1.96	44,917	396225.04	4566599.46	0	1.50	0.80	Uncorrected	Pro 6H	5/11/2017 0:00	12:03:46pm		Sensor	CLASS 2 BUFFER.SSF
SU 4	1.72	44,001	396225.2	4566600.13	0	1.50	0.80	Uncorrected	Pro 6H	5/11/2017 0:00	12:03:47pm		Sensor	CLASS 2 BUFFER.SSF
SU 4	1.12	41,730	396225.35	4566600.92	0	1.50	0.80	Uncorrected	Pro 6H	5/11/2017 0:00	12:03:48pm		Sensor	CLASS 2 BUFFER.SSF
SU 4	1.51	43,236	396225.58	4566601.66	0	1.50	0.80	Uncorrected	Pro 6H	5/11/2017 0:00	12:03:49pm		Sensor	CLASS 2 BUFFER.SSF
SU 4	1.62	43,655	396225.78	4566602.51	0	1.50	0.80	Uncorrected	Pro 6H	5/11/2017 0:00	12:03:50pm		Sensor	CLASS 2 BUFFER.SSF
SU 4	1.62	43,621	396225.94	4566603.19	0	1.50	0.80	Uncorrected	Pro 6H	5/11/2017 0:00	12:03:51pm		Sensor	CLASS 2 BUFFER.SSF
SU 4	1.69	43,894	396226.16	4566604.04	0	1.50	0.80	Uncorrected	Pro 6H	5/11/2017 0:00	12:03:52pm		Sensor	CLASS 2 BUFFER.SSF
SU 4	1.66	43,785	396226.26	4566604.73	0	1.50	0.80	Uncorrected	Pro 6H	5/11/2017 0:00	12:03:53pm		Sensor	CLASS 2 BUFFER.SSF
SU 4	1.76	44,167	396226.41	4566605.44	0	1.50	0.80	Uncorrected	Pro 6H	5/11/2017 0:00	12:03:54pm		Sensor	CLASS 2 BUFFER.SSF
SU 4	1.76	44,178	396226.55	4566606.09	0	1.50	0.80	Uncorrected	Pro 6H	5/11/2017 0:00	12:03:55pm		Sensor	CLASS 2 BUFFER.SSF
SU 4	1.24	42,183	396226.98	4566606.59	0	1.50	0.80	Uncorrected	Pro 6H	5/11/2017 0:00	12:03:56pm		Sensor	CLASS 2 BUFFER.SSF
SU 4	1.25	42,223	396227.29	4566606.49	0	1.50	0.80	Uncorrected	Pro 6H	5/11/2017 0:00	12:03:57pm		Sensor	CLASS 2 BUFFER.SSF
SU 4	0.68	40,055	396227.21	4566605.87	0	1.50	0.80	Uncorrected	Pro 6H	5/11/2017 0:00	12:03:58pm		Sensor	CLASS 2 BUFFER.SSF
SU 4	1.15	41,843	396227.05	4566605.24	0	1.50	0.80	Uncorrected	Pro 6H	5/11/2017 0:00	12:03:59pm		Sensor	CLASS 2 BUFFER.SSF
SU 4	1.04	41,424	396226.8	4566604.39	0	1.50	0.80	Uncorrected	Pro 6H	5/11/2017 0:00	12:04:00pm		Sensor	CLASS 2 BUFFER.SSF
SU 4	1.33	42,546	396226.63	4566603.76	0	1.50	0.80	Uncorrected	Pro 6H	5/11/2017 0:00	12:04:01pm		Sensor	CLASS 2 BUFFER.SSF
SU 4	1.47	43,065	396226.5	4566602.94	0	1.50	0.80	Uncorrected	Pro 6H	5/11/2017 0:00	12:04:02pm		Sensor	CLASS 2 BUFFER.SSF
SU 4	1.84	44,474	396226.32	4566602.25	0	1.50	0.80	Uncorrected	Pro 6H	5/11/2017 0:00	12:04:03pm		Sensor	CLASS 2 BUFFER.SSF
SU 4	1.65	43,736	396226.22	4566601.52	0	1.50	0.80	Uncorrected	Pro 6H	5/11/2017 0:00	12:04:04pm		Sensor	CLASS 2 BUFFER.SSF

SU	Z-Score	CPM	Easting	Northing	MSL	PDOP	HDOP	CorrType	RcvrType	GPS_Date	GPS_Time	Update	FeatName	Datafile
SU 4	1.46	43,021	396226.02	4566600.7	0	1.50	0.80	Uncorrected	Pro 6H	5/11/2017 0:00	12:04:05pm		Sensor	CLASS 2 BUFFER.SSF
SU 4	1.49	43,159	396225.91	4566599.97	0	1.50	0.80	Uncorrected	Pro 6H	5/11/2017 0:00	12:04:06pm		Sensor	CLASS 2 BUFFER.SSF
SU 4	1.54	43,350	396225.74	4566599.34	0	1.50	0.80	Uncorrected	Pro 6H	5/11/2017 0:00	12:04:07pm		Sensor	CLASS 2 BUFFER.SSF
SU 4	1.37	42,684	396225.73	4566598.58	0	1.50	0.80	Uncorrected	Pro 6H	5/11/2017 0:00	12:04:08pm		Sensor	CLASS 2 BUFFER.SSF
SU 4	1.48	43,097	396225.67	4566597.88	0	1.50	0.80	Uncorrected	Pro 6H	5/11/2017 0:00	12:04:09pm		Sensor	CLASS 2 BUFFER.SSF
SU 4	1.89	44,679	396225.76	4566597.09	0	1.50	0.80	Uncorrected	Pro 6H	5/11/2017 0:00	12:04:10pm		Sensor	CLASS 2 BUFFER.SSF
SU 4	1.87	44,587	396225.61	4566596.38	0	1.50	0.80	Uncorrected	Pro 6H	5/11/2017 0:00	12:04:11pm		Sensor	CLASS 2 BUFFER.SSF
SU 4	1.67	43,845	396225.54	4566595.63	0	1.50	0.80	Uncorrected	Pro 6H	5/11/2017 0:00	12:04:12pm		Sensor	CLASS 2 BUFFER.SSF
SU 4	1.46	43,023	396225.44	4566595.02	0	1.50	0.80	Uncorrected	Pro 6H	5/11/2017 0:00	12:04:13pm		Sensor	CLASS 2 BUFFER.SSF
SU 4	1.74	44,105	396225.43	4566594.2	0	1.50	0.80	Uncorrected	Pro 6H	5/11/2017 0:00	12:04:14pm		Sensor	CLASS 2 BUFFER.SSF
SU 4	1.59	43,536	396225.38	4566593.49	0	1.50	0.80	Uncorrected	Pro 6H	5/11/2017 0:00	12:04:15pm		Sensor	CLASS 2 BUFFER.SSF
SU 4	1.66	43,802	396225.46	4566592.66	0	1.50	0.80	Uncorrected	Pro 6H	5/11/2017 0:00	12:04:16pm		Sensor	CLASS 2 BUFFER.SSF
SU 4	1.5	43,178	396225.39	4566591.85	0	1.50	0.80	Uncorrected	Pro 6H	5/11/2017 0:00	12:04:17pm		Sensor	CLASS 2 BUFFER.SSF
SU 4	1.49	43,150	396225.37	4566591.1	0	1.50	0.80	Uncorrected	Pro 6H	5/11/2017 0:00	12:04:18pm		Sensor	CLASS 2 BUFFER.SSF
SU 4	2.3	46,247	396225.25	4566590.41	0	1.50	0.80	Uncorrected	Pro 6H	5/11/2017 0:00	12:04:19pm		Sensor	CLASS 2 BUFFER.SSF
SU 4	2.04	45,244	396225.31	4566589.58	0	1.50	0.80	Uncorrected	Pro 6H	5/11/2017 0:00	12:04:20pm		Sensor	CLASS 2 BUFFER.SSF
SU 4	1.94	44,859	396225.24	4566588.92	0	1.50	0.80	Uncorrected	Pro 6H	5/11/2017 0:00	12:04:21pm		Sensor	CLASS 2 BUFFER.SSF
SU 4	1.64	43,721	396225.19	4566588.2	0	1.50	0.80	Uncorrected	Pro 6H	5/11/2017 0:00	12:04:22pm		Sensor	CLASS 2 BUFFER.SSF
SU 4	1.58	43,493	396224.87	4566587.57	0	1.50	0.80	Uncorrected	Pro 6H	5/11/2017 0:00	12:04:23pm		Sensor	CLASS 2 BUFFER.SSF
SU 4	1.44	42,967	396224.43	4566587.04	0	1.50	0.80	Uncorrected	Pro 6H	5/11/2017 0:00	12:04:24pm		Sensor	CLASS 2 BUFFER.SSF
SU 4	1.44	42,934	396223.87	4566586.76	0	1.50	0.80	Uncorrected	Pro 6H	5/11/2017 0:00	12:04:25pm		Sensor	CLASS 2 BUFFER.SSF
SU 4	1.48	43,110	396223.07	4566586.57	0	1.50	0.80	Uncorrected	Pro 6H	5/11/2017 0:00	12:04:26pm		Sensor	CLASS 2 BUFFER.SSF
SU 4	1.46	43,014	396222.36	4566586.49	0	1.50	0.80	Uncorrected	Pro 6H	5/11/2017 0:00	12:04:27pm		Sensor	CLASS 2 BUFFER.SSF
SU 4	1.52	43,260	396221.59	4566586.46	0	1.50	0.80	Uncorrected	Pro 6H	5/11/2017 0:00	12:04:28pm		Sensor	CLASS 2 BUFFER.SSF
SU 4	2.11	45,506	396220.85	4566586.55	0	1.50	0.80	Uncorrected	Pro 6H	5/11/2017 0:00	12:04:29pm		Sensor	CLASS 2 BUFFER.SSF
SU 4	2.31	46,290	396220.06	4566586.56	0	1.50	0.80	Uncorrected	Pro 6H	5/11/2017 0:00	12:04:30pm		Sensor	CLASS 2 BUFFER.SSF
SU 4	1.97	44,990	396219.34	4566586.61	0	1.50	0.80	Uncorrected	Pro 6H	5/11/2017 0:00	12:04:31pm		Sensor	CLASS 2 BUFFER.SSF
SU 4	2.21	45,879	396218.55	4566586.61	0	1.50	0.80	Uncorrected	Pro 6H	5/11/2017 0:00	12:04:32pm		Sensor	CLASS 2 BUFFER.SSF
SU 4	1.89	44,685	396217.9	4566586.74	0	1.50	0.80	Uncorrected	Pro 6H	5/11/2017 0:00	12:04:33pm		Sensor	CLASS 2 BUFFER.SSF
SU 4	1.95	44,905	396217.18	4566586.81	0	1.50	0.80	Uncorrected	Pro 6H	5/11/2017 0:00	12:04:34pm		Sensor	CLASS 2 BUFFER.SSF
SU 4	1.88	44,631	396216.68	4566587	0	1.50	0.80	Uncorrected	Pro 6H	5/11/2017 0:00	12:04:35pm		Sensor	CLASS 2 BUFFER.SSF
SU 4	2.39	46,562	396216.17	4566586.91	0	1.50	0.80	Uncorrected	Pro 6H	5/11/2017 0:00	12:04:36pm		Sensor	CLASS 2 BUFFER.SSF
SU 4	2.06	45,309	396215.99	4566586.67	0	1.50	0.80	Uncorrected	Pro 6H	5/11/2017 0:00	12:04:37pm		Sensor	CLASS 2 BUFFER.SSF
SU 4	2.19	45,811	396216.44	4566586.45	0	1.50	0.80	Uncorrected	Pro 6H	5/11/2017 0:00	12:04:38pm		Sensor	CLASS 2 BUFFER.SSF
SU 4	2.18	45,758	396216.94	4566586.25	0	1.50	0.80	Uncorrected	Pro 6H	5/11/2017 0:00	12:04:39pm		Sensor	CLASS 2 BUFFER.SSF
SU 4	2.11	45,522	396217.74	4566586.14	0	1.50	0.80	Uncorrected	Pro 6H	5/11/2017 0:00	12:04:40pm		Sensor	CLASS 2 BUFFER.SSF
SU 4	2.39	46,561	396218.4	4566586.02	0	1.50	0.80	Uncorrected	Pro 6H	5/11/2017 0:00	12:04:41pm		Sensor	CLASS 2 BUFFER.SSF
SU 4	2.13	45,600	396219.17	4566585.94	0	1.50	0.80	Uncorrected	Pro 6H	5/11/2017 0:00	12:04:42pm		Sensor	CLASS 2 BUFFER.SSF
SU 4	1.98	45,015	396219.82	4566585.9	0	1.50	0.80	Uncorrected	Pro 6H	5/11/2017 0:00	12:04:43pm		Sensor	CLASS 2 BUFFER.SSF
SU 4	1.95	44,903	396220.73	4566585.78	0	1.50	0.80	Uncorrected	Pro 6H	5/11/2017 0:00	12:04:44pm		Sensor	CLASS 2 BUFFER.SSF
SU 4	1.97	44,990	396221.46	4566585.79	0	1.50	0.80	Uncorrected	Pro 6H	5/11/2017 0:00	12:04:45pm		Sensor	CLASS 2 BUFFER.SSF
SU 4	2.13	45,572	396222.27	4566585.72	0	1.50	0.80	Uncorrected	Pro 6H	5/11/2017 0:00	12:04:46pm		Sensor	CLASS 2 BUFFER.SSF
SU 4	1.91	44,752	396222.96	4566585.81	0	1.50	0.80	Uncorrected	Pro 6H	5/11/2017 0:00	12:04:47pm		Sensor	CLASS 2 BUFFER.SSF
SU 4	1.74	44,088	396223.7	4566585.66	0	1.50	0.80	Uncorrected	Pro 6H	5/11/2017 0:00	12:04:48pm		Sensor	CLASS 2 BUFFER.SSF
SU 4	1.24	42,199	396224.38	4566585.72	0	1.50	0.80	Uncorrected	Pro 6H	5/11/2017 0:00	12:04:49pm		Sensor	CLASS 2 BUFFER.SSF
SU 4	1.66	43,777	396225.13	4566585.73	0	1.50	0.80	Uncorrected	Pro 6H	5/11/2017 0:00	12:04:50pm		Sensor	CLASS 2 BUFFER.SSF
SU 4	1.18	41,964	396225.55	4566586.26	0	1.50	0.80	Uncorrected	Pro 6H	5/11/2017 0:00	12:04:51pm		Sensor	CLASS 2 BUFFER.SSF
SU 4	1.51	43,225	396225.87	4566587	0	1.50	0.80	Uncorrected	Pro 6H	5/11/2017 0:00	12:04:52pm		Sensor	CLASS 2 BUFFER.SSF
SU 4	1.49	43,139	396225.81	4566587.74	0	1.50	0.80	Uncorrected	Pro 6H	5/11/2017 0:00	12:04:53pm		Sensor	CLASS 2 BUFFER.SSF
SU 4	1.34	42,580	396225.95	4566588.54	0	1.50	0.80	Uncorrected	Pro 6H	5/11/2017 0:00	12:04:54pm		Sensor	CLASS 2 BUFFER.SSF
SU 4	1.29	42,371	396225.97	4566589.24	0	1.50	0.80	Uncorrected	Pro 6H	5/11/2017 0:00	12:04:55pm		Sensor	CLASS 2 BUFFER.SSF
SU 4	1.57	43,461	396226.08	4566589.99	0	1.50	0.80	Uncorrected	Pro 6H	5/11/2017 0:00	12:04:56pm		Sensor	CLASS 2 BUFFER.SSF

SU	Z-Score	CPM	Easting	Northing	MSL	PDOP	HDOP	CorrType	RcvrType	GPS_Date	GPS_Time	Update	FeatName	Datafile
SU 4	1.56	43,407	396226.13	4566590.72	0	1.50	0.80	Uncorrected	Pro 6H	5/11/2017 0:00	12:04:57pm		Sensor	CLASS 2 BUFFER.SSF
SU 4	1.68	43,856	396226.18	4566591.52	0	1.50	0.80	Uncorrected	Pro 6H	5/11/2017 0:00	12:04:58pm		Sensor	CLASS 2 BUFFER.SSF
SU 4	1.47	43,066	396226.25	4566592.05	0	1.50	0.80	Uncorrected	Pro 6H	5/11/2017 0:00	12:04:59pm		Sensor	CLASS 2 BUFFER.SSF
SU 4	1.37	42,667	396226.15	4566592.88	0	1.50	0.80	Uncorrected	Pro 6H	5/11/2017 0:00	12:05:00pm		Sensor	CLASS 2 BUFFER.SSF
SU 4	1.09	41,625	396226.33	4566593.51	0	1.50	0.80	Uncorrected	Pro 6H	5/11/2017 0:00	12:05:01pm		Sensor	CLASS 2 BUFFER.SSF
SU 4	1.22	42,104	396226.3	4566594.35	0	1.50	0.80	Uncorrected	Pro 6H	5/11/2017 0:00	12:05:02pm		Sensor	CLASS 2 BUFFER.SSF
SU 4	1.25	42,216	396226.41	4566595.01	0	1.50	0.80	Uncorrected	Pro 6H	5/11/2017 0:00	12:05:03pm		Sensor	CLASS 2 BUFFER.SSF
SU 4	1.32	42,496	396226.39	4566595.9	0	1.50	0.80	Uncorrected	Pro 6H	5/11/2017 0:00	12:05:04pm		Sensor	CLASS 2 BUFFER.SSF
SU 4	1.53	43,276	396226.5	4566596.53	0	1.50	0.80	Uncorrected	Pro 6H	5/11/2017 0:00	12:05:05pm		Sensor	CLASS 2 BUFFER.SSF
SU 4	1.67	43,843	396226.62	4566597.37	0	1.50	0.80	Uncorrected	Pro 6H	5/11/2017 0:00	12:05:06pm		Sensor	CLASS 2 BUFFER.SSF
SU 4	1.32	42,489	396226.72	4566598	0	1.50	0.80	Uncorrected	Pro 6H	5/11/2017 0:00	12:05:07pm		Sensor	CLASS 2 BUFFER.SSF
SU 4	1.63	43,677	396226.81	4566598.79	0	1.50	0.80	Uncorrected	Pro 6H	5/11/2017 0:00	12:05:08pm		Sensor	CLASS 2 BUFFER.SSF
SU 4	1.35	42,621	396226.87	4566599.43	0	1.50	0.80	Uncorrected	Pro 6H	5/11/2017 0:00	12:05:09pm		Sensor	CLASS 2 BUFFER.SSF
SU 4	1.31	42,447	396227.05	4566600.25	0	1.50	0.80	Uncorrected	Pro 6H	5/11/2017 0:00	12:05:10pm		Sensor	CLASS 2 BUFFER.SSF
SU 4	1.18	41,943	396227.11	4566600.91	0	1.50	0.80	Uncorrected	Pro 6H	5/11/2017 0:00	12:05:11pm		Sensor	CLASS 2 BUFFER.SSF
SU 4	1.5	43,198	396227.33	4566601.67	0	1.50	0.80	Uncorrected	Pro 6H	5/11/2017 0:00	12:05:12pm		Sensor	CLASS 2 BUFFER.SSF
SU 4	1.36	42,659	396227.4	4566602.4	0	1.50	0.80	Uncorrected	Pro 6H	5/11/2017 0:00	12:05:13pm		Sensor	CLASS 2 BUFFER.SSF
SU 4	1.32	42,498	396227.66	4566603.14	0	1.50	0.80	Uncorrected	Pro 6H	5/11/2017 0:00	12:05:14pm		Sensor	CLASS 2 BUFFER.SSF
SU 4	1.44	42,932	396227.75	4566603.82	0	1.50	0.80	Uncorrected	Pro 6H	5/11/2017 0:00	12:05:15pm		Sensor	CLASS 2 BUFFER.SSF
SU 4	1.32	42,502	396228.03	4566604.55	0	1.50	0.80	Uncorrected	Pro 6H	5/11/2017 0:00	12:05:16pm		Sensor	CLASS 2 BUFFER.SSF
SU 4	1.49	43,122	396228.11	4566605.24	0	1.50	0.80	Uncorrected	Pro 6H	5/11/2017 0:00	12:05:17pm		Sensor	CLASS 2 BUFFER.SSF
SU 4	1.46	43,028	396228.43	4566605.98	0	1.50	0.80	Uncorrected	Pro 6H	5/11/2017 0:00	12:05:18pm		Sensor	CLASS 2 BUFFER.SSF
SU 4	1.14	41,791	396228.69	4566606.66	0	1.50	0.80	Uncorrected	Pro 6H	5/11/2017 0:00	12:05:19pm		Sensor	CLASS 2 BUFFER.SSF
SU 4	0.79	40,465	396229.09	4566607.45	0	1.50	0.80	Uncorrected	Pro 6H	5/11/2017 0:00	12:05:20pm		Sensor	CLASS 2 BUFFER.SSF
SU 4	0.9	40,889	396229.25	4566607.43	0	1.40	0.80	Uncorrected	Pro 6H	5/11/2017 0:00	12:05:21pm		Sensor	CLASS 2 BUFFER.SSF
SU 4	0.78	40,422	396229.39	4566606.81	0	1.40	0.80	Uncorrected	Pro 6H	5/11/2017 0:00	12:05:22pm		Sensor	CLASS 2 BUFFER.SSF
SU 4	0.81	40,527	396229.38	4566606.18	0	1.40	0.80	Uncorrected	Pro 6H	5/11/2017 0:00	12:05:23pm		Sensor	CLASS 2 BUFFER.SSF
SU 4	0.73	40,234	396229.1	4566605.43	0	1.40	0.80	Uncorrected	Pro 6H	5/11/2017 0:00	12:05:24pm		Sensor	CLASS 2 BUFFER.SSF
SU 4	0.81	40,526	396229	4566604.72	0	1.40	0.80	Uncorrected	Pro 6H	5/11/2017 0:00	12:05:25pm		Sensor	CLASS 2 BUFFER.SSF
SU 4	0.87	40,773	396228.77	4566603.89	0	1.40	0.80	Uncorrected	Pro 6H	5/11/2017 0:00	12:05:26pm		Sensor	CLASS 2 BUFFER.SSF
SU 4	0.8	40,492	396228.74	4566603.17	0	1.40	0.80	Uncorrected	Pro 6H	5/11/2017 0:00	12:05:27pm		Sensor	CLASS 2 BUFFER.SSF
SU 4	1.24	42,172	396228.59	4566602.39	0	1.40	0.80	Uncorrected	Pro 6H	5/11/2017 0:00	12:05:28pm		Sensor	CLASS 2 BUFFER.SSF
SU 4	1.44	42,944	396228.52	4566601.71	0	1.40	0.80	Uncorrected	Pro 6H	5/11/2017 0:00	12:05:29pm		Sensor	CLASS 2 BUFFER.SSF
SU 4	1.74	44,098	396228.42	4566600.77	0	1.40	0.80	Uncorrected	Pro 6H	5/11/2017 0:00	12:05:30pm		Sensor	CLASS 2 BUFFER.SSF
SU 4	1.64	43,705	396228.27	4566600.02	0	1.40	0.80	Uncorrected	Pro 6H	5/11/2017 0:00	12:05:31pm		Sensor	CLASS 2 BUFFER.SSF
SU 4	1.41	42,832	396228.21	4566599.13	0	1.40	0.80	Uncorrected	Pro 6H	5/11/2017 0:00	12:05:32pm		Sensor	CLASS 2 BUFFER.SSF
SU 4	1.08	41,583	396228.01	4566598.35	0	1.40	0.80	Uncorrected	Pro 6H	5/11/2017 0:00	12:05:33pm		Sensor	CLASS 2 BUFFER.SSF
SU 4	1.3	42,417	396227.99	4566597.51	0	1.40	0.80	Uncorrected	Pro 6H	5/11/2017 0:00	12:05:34pm		Sensor	CLASS 2 BUFFER.SSF
SU 4	1.18	41,972	396227.75	4566596.73	0	1.40	0.80	Uncorrected	Pro 6H	5/11/2017 0:00	12:05:35pm		Sensor	CLASS 2 BUFFER.SSF
SU 4	1.5	43,184	396227.79	4566595.81	0	1.40	0.80	Uncorrected	Pro 6H	5/11/2017 0:00	12:05:36pm		Sensor	CLASS 2 BUFFER.SSF
SU 4	1.67	43,844	396227.65	4566595.12	0	1.40	0.80	Uncorrected	Pro 6H	5/11/2017 0:00	12:05:37pm		Sensor	CLASS 2 BUFFER.SSF
SU 4	1.52	43,247	396227.58	4566594.24	0	1.40	0.80	Uncorrected	Pro 6H	5/11/2017 0:00	12:05:38pm		Sensor	CLASS 2 BUFFER.SSF
SU 4	1.28	42,356	396227.46	4566593.36	0	1.40	0.80	Uncorrected	Pro 6H	5/11/2017 0:00	12:05:39pm		Sensor	CLASS 2 BUFFER.SSF
SU 4	1.18	41,945	396227.3	4566592.37	0	1.40	0.80	Uncorrected	Pro 6H	5/11/2017 0:00	12:05:40pm		Sensor	CLASS 2 BUFFER.SSF
SU 4	1.43	42,899	396227.24	4566591.61	0	1.40	0.80	Uncorrected	Pro 6H	5/11/2017 0:00	12:05:41pm		Sensor	CLASS 2 BUFFER.SSF
SU 4	1.37	42,678	396227.12	4566590.75	0	1.40	0.80	Uncorrected	Pro 6H	5/11/2017 0:00	12:05:42pm		Sensor	CLASS 2 BUFFER.SSF
SU 4	1.22	42,126	396227.25	4566590.05	0	1.40	0.80	Uncorrected	Pro 6H	5/11/2017 0:00	12:05:43pm		Sensor	CLASS 2 BUFFER.SSF
SU 4	1.17	41,906	396227.19	4566589.18	0	1.40	0.80	Uncorrected	Pro 6H	5/11/2017 0:00	12:05:44pm		Sensor	CLASS 2 BUFFER.SSF
SU 4	1.16	41,894	396227.17	4566588.33	0	1.40	0.80	Uncorrected	Pro 6H	5/11/2017 0:00	12:05:45pm		Sensor	CLASS 2 BUFFER.SSF
SU 4	1.36	42,653	396227.01	4566587.47	0	1.40	0.80	Uncorrected	Pro 6H	5/11/2017 0:00	12:05:46pm		Sensor	CLASS 2 BUFFER.SSF
SU 4	1.4	42,787	396226.98	4566586.75	0	1.40	0.80	Uncorrected	Pro 6H	5/11/2017 0:00	12:05:47pm		Sensor	CLASS 2 BUFFER.SSF
SU 4	1.46	43,027	396226.91	4566585.99	0	1.40	0.80	Uncorrected	Pro 6H	5/11/2017 0:00	12:05:48pm		Sensor	CLASS 2 BUFFER.SSF

SU	Z-Score	CPM	Easting	Northing	MSL	PDOP	HDOP	CorrType	RcvrType	GPS_Date	GPS_Time	Update	FeatName	Datafile
SU 4	1.05	41,453	396226.86	4566585.34	0	1.40	0.80	Uncorrected	Pro 6H	5/11/2017 0:00	12:05:49pm		Sensor	CLASS 2 BUFFER.SSF
SU 4	0.9	40,882	396227.05	4566584.97	0	1.40	0.80	Uncorrected	Pro 6H	5/11/2017 0:00	12:05:50pm		Sensor	CLASS 2 BUFFER.SSF
SU 4	0.9	40,898	396227.43	4566585.16	0	1.40	0.80	Uncorrected	Pro 6H	5/11/2017 0:00	12:05:51pm		Sensor	CLASS 2 BUFFER.SSF
SU 4	1.08	41,583	396227.58	4566585.86	0	1.40	0.80	Uncorrected	Pro 6H	5/11/2017 0:00	12:05:52pm		Sensor	CLASS 2 BUFFER.SSF
SU 4	1.23	42,148	396227.56	4566586.58	0	1.40	0.80	Uncorrected	Pro 6H	5/11/2017 0:00	12:05:53pm		Sensor	CLASS 2 BUFFER.SSF
SU 4	1.18	41,970	396227.82	4566587.45	0	1.40	0.80	Uncorrected	Pro 6H	5/11/2017 0:00	12:05:54pm		Sensor	CLASS 2 BUFFER.SSF
SU 4	1.11	41,706	396227.8	4566588.17	0	1.40	0.80	Uncorrected	Pro 6H	5/11/2017 0:00	12:05:55pm		Sensor	CLASS 2 BUFFER.SSF
SU 4	0.98	41,204	396227.93	4566588.97	0	1.40	0.80	Uncorrected	Pro 6H	5/11/2017 0:00	12:05:56pm		Sensor	CLASS 2 BUFFER.SSF
SU 4	0.88	40,810	396227.9	4566589.73	0	1.40	0.80	Uncorrected	Pro 6H	5/11/2017 0:00	12:05:57pm		Sensor	CLASS 2 BUFFER.SSF
SU 4	1.26	42,260	396227.99	4566590.62	0	1.40	0.80	Uncorrected	Pro 6H	5/11/2017 0:00	12:05:58pm		Sensor	CLASS 2 BUFFER.SSF
SU 4	1.06	41,505	396228.03	4566591.34	0	1.40	0.80	Uncorrected	Pro 6H	5/11/2017 0:00	12:05:59pm		Sensor	CLASS 2 BUFFER.SSF
SU 4	1.59	43,529	396228.19	4566592.22	0	1.40	0.80	Uncorrected	Pro 6H	5/11/2017 0:00	12:06:00pm		Sensor	CLASS 2 BUFFER.SSF
SU 4	1.36	42,657	396228.27	4566592.98	0	1.40	0.80	Uncorrected	Pro 6H	5/11/2017 0:00	12:06:01pm		Sensor	CLASS 2 BUFFER.SSF
SU 4	1.11	41,672	396228.32	4566593.85	0	1.40	0.80	Uncorrected	Pro 6H	5/11/2017 0:00	12:06:02pm		Sensor	CLASS 2 BUFFER.SSF
SU 4	1.06	41,501	396228.48	4566594.58	0	1.40	0.80	Uncorrected	Pro 6H	5/11/2017 0:00	12:06:03pm		Sensor	CLASS 2 BUFFER.SSF
SU 4	0.99	41,239	396228.5	4566595.54	0	1.40	0.80	Uncorrected	Pro 6H	5/11/2017 0:00	12:06:04pm		Sensor	CLASS 2 BUFFER.SSF
SU 4	1.33	42,524	396228.61	4566596.32	0	1.40	0.80	Uncorrected	Pro 6H	5/11/2017 0:00	12:06:05pm		Sensor	CLASS 2 BUFFER.SSF
SU 4	1.27	42,310	396228.65	4566597.25	0	1.40	0.80	Uncorrected	Pro 6H	5/11/2017 0:00	12:06:06pm		Sensor	CLASS 2 BUFFER.SSF
SU 4	1.08	41,582	396228.82	4566597.96	0	1.40	0.80	Uncorrected	Pro 6H	5/11/2017 0:00	12:06:07pm		Sensor	CLASS 2 BUFFER.SSF
SU 4	1.27	42,282	396228.89	4566598.77	0	1.40	0.80	Uncorrected	Pro 6H	5/11/2017 0:00	12:06:08pm		Sensor	CLASS 2 BUFFER.SSF
SU 4	1.16	41,881	396229.02	4566599.45	0	1.40	0.80	Uncorrected	Pro 6H	5/11/2017 0:00	12:06:09pm		Sensor	CLASS 2 BUFFER.SSF
SU 4	1.02	41,348	396228.97	4566600.38	0	1.40	0.80	Uncorrected	Pro 6H	5/11/2017 0:00	12:06:10pm		Sensor	CLASS 2 BUFFER.SSF
SU 4	1.03	41,370	396229.18	4566601.15	0	1.40	0.80	Uncorrected	Pro 6H	5/11/2017 0:00	12:06:11pm		Sensor	CLASS 2 BUFFER.SSF
SU 4	0.69	40,078	396229.23	4566602.11	0	1.40	0.80	Uncorrected	Pro 6H	5/11/2017 0:00	12:06:12pm		Sensor	CLASS 2 BUFFER.SSF
SU 4	0.72	40,184	396229.4	4566602.78	0	1.40	0.80	Uncorrected	Pro 6H	5/11/2017 0:00	12:06:13pm		Sensor	CLASS 2 BUFFER.SSF
SU 4	0.83	40,633	396229.37	4566603.62	0	1.40	0.80	Uncorrected	Pro 6H	5/11/2017 0:00	12:06:14pm		Sensor	CLASS 2 BUFFER.SSF
SU 4	1.01	41,321	396229.55	4566604.39	0	1.40	0.80	Uncorrected	Pro 6H	5/11/2017 0:00	12:06:15pm		Sensor	CLASS 2 BUFFER.SSF
SU 4	0.79	40,455	396229.53	4566605.29	0	1.40	0.80	Uncorrected	Pro 6H	5/11/2017 0:00	12:06:16pm		Sensor	CLASS 2 BUFFER.SSF
SU 4	0.28	38,529	396229.66	4566606.01	0	1.40	0.80	Uncorrected	Pro 6H	5/11/2017 0:00	12:06:17pm		Sensor	CLASS 2 BUFFER.SSF
SU 4	0.56	39,605	396229.67	4566606.76	0	1.40	0.80	Uncorrected	Pro 6H	5/11/2017 0:00	12:06:18pm		Sensor	CLASS 2 BUFFER.SSF
SU 4	0.45	39,168	396229.72	4566607.37	0	1.40	0.80	Uncorrected	Pro 6H	5/11/2017 0:00	12:06:19pm		Sensor	CLASS 2 BUFFER.SSF
SU 4	0.29	38,576	396229.83	4566607.86	0	1.40	0.80	Uncorrected	Pro 6H	5/11/2017 0:00	12:06:20pm		Sensor	CLASS 2 BUFFER.SSF
SU 4	0.49	39,324	396230.16	4566607.46	0	1.40	0.80	Uncorrected	Pro 6H	5/11/2017 0:00	12:06:21pm		Sensor	CLASS 2 BUFFER.SSF
SU 4	0.31	38,620	396230.29	4566606.5	0	1.40	0.80	Uncorrected	Pro 6H	5/11/2017 0:00	12:06:22pm		Sensor	CLASS 2 BUFFER.SSF
SU 4	0.62	39,806	396230.3	4566605.66	0	1.40	0.80	Uncorrected	Pro 6H	5/11/2017 0:00	12:06:23pm		Sensor	CLASS 2 BUFFER.SSF
SU 4	0.65	39,948	396230.22	4566604.65	0	1.40	0.80	Uncorrected	Pro 6H	5/11/2017 0:00	12:06:24pm		Sensor	CLASS 2 BUFFER.SSF
SU 4	0.9	40,876	396230.22	4566603.84	0	1.40	0.80	Uncorrected	Pro 6H	5/11/2017 0:00	12:06:25pm		Sensor	CLASS 2 BUFFER.SSF
SU 4	1.31	42,440	396230.13	4566602.79	0	1.40	0.80	Uncorrected	Pro 6H	5/11/2017 0:00	12:06:26pm		Sensor	CLASS 2 BUFFER.SSF
SU 4	1.34	42,570	396230.07	4566601.84	0	1.40	0.80	Uncorrected	Pro 6H	5/11/2017 0:00	12:06:27pm		Sensor	CLASS 2 BUFFER.SSF
SU 4	1.02	41,342	396229.9	4566600.7	0	1.40	0.80	Uncorrected	Pro 6H	5/11/2017 0:00	12:06:28pm		Sensor	CLASS 2 BUFFER.SSF
SU 4	1.07	41,547	396229.74	4566599.75	0	1.40	0.80	Uncorrected	Pro 6H	5/11/2017 0:00	12:06:29pm		Sensor	CLASS 2 BUFFER.SSF
SU 4	1.01	41,318	396229.74	4566598.68	0	1.40	0.80	Uncorrected	Pro 6H	5/11/2017 0:00	12:06:30pm		Sensor	CLASS 2 BUFFER.SSF
SU 4	1.27	42,306	396229.71	4566597.65	0	1.40	0.80	Uncorrected	Pro 6H	5/11/2017 0:00	12:06:31pm		Sensor	CLASS 2 BUFFER.SSF
SU 4	1.35	42,592	396229.61	4566596.55	0	1.40	0.80	Uncorrected	Pro 6H	5/11/2017 0:00	12:06:32pm		Sensor	CLASS 2 BUFFER.SSF
SU 4	1.22	42,100	396229.53	4566595.51	0	1.40	0.80	Uncorrected	Pro 6H	5/11/2017 0:00	12:06:33pm		Sensor	CLASS 2 BUFFER.SSF
SU 4	1.22	42,101	396229.35	4566594.16	0	1.40	0.80	Uncorrected	Pro 6H	5/11/2017 0:00	12:06:34pm		Sensor	CLASS 2 BUFFER.SSF
SU 4	1.36	42,649	396229.24	4566593.05	0	1.40	0.80	Uncorrected	Pro 6H	5/11/2017 0:00	12:06:35pm		Sensor	CLASS 2 BUFFER.SSF
SU 4	1.27	42,313	396229.27	4566591.87	0	1.40	0.80	Uncorrected	Pro 6H	5/11/2017 0:00	12:06:36pm		Sensor	CLASS 2 BUFFER.SSF
SU 4	1.22	42,123	396229.27	4566590.91	0	1.40	0.80	Uncorrected	Pro 6H	5/11/2017 0:00	12:06:37pm		Sensor	CLASS 2 BUFFER.SSF
SU 4	1.16	41,874	396229.16	4566589.68	0	1.40	0.80	Uncorrected	Pro 6H	5/11/2017 0:00	12:06:38pm		Sensor	CLASS 2 BUFFER.SSF
SU 4	1.29	42,386	396229.11	4566588.64	0	1.40	0.80	Uncorrected	Pro 6H	5/11/2017 0:00	12:06:39pm		Sensor	CLASS 2 BUFFER.SSF
SU 4	1.46	43,012	396229.06	4566587.56	0	1.40	0.80	Uncorrected	Pro 6H	5/11/2017 0:00	12:06:40pm		Sensor	CLASS 2 BUFFER.SSF

SU	Z-Score	CPM	Easting	Northing	MSL	PDOP	HDOP	CorrType	RcvrType	GPS_Date	GPS_Time	Update	FeatName	Datafile
SU 4	1.65	43,769	396228.94	4566586.48	0	1.40	0.80	Uncorrected	Pro 6H	5/11/2017 0:00	12:06:41pm		Sensor	CLASS 2 BUFFER.SSF
SU 4	1.45	42,988	396228.89	4566585.37	0	1.40	0.80	Uncorrected	Pro 6H	5/11/2017 0:00	12:06:42pm		Sensor	CLASS 2 BUFFER.SSF
SU 4	1.12	41,723	396228.89	4566584.45	0	1.40	0.80	Uncorrected	Pro 6H	5/11/2017 0:00	12:06:43pm		Sensor	CLASS 2 BUFFER.SSF
SU 4	1.38	42,706	396228.75	4566583.25	0	1.40	0.80	Uncorrected	Pro 6H	5/11/2017 0:00	12:06:44pm		Sensor	CLASS 2 BUFFER.SSF
SU 4	1.63	43,657	396228.63	4566582.33	0	1.40	0.80	Uncorrected	Pro 6H	5/11/2017 0:00	12:06:45pm		Sensor	CLASS 2 BUFFER.SSF
SU 4	1.17	41,912	396228.51	4566581.4	0	1.40	0.80	Uncorrected	Pro 6H	5/11/2017 0:00	12:06:46pm		Sensor	CLASS 2 BUFFER.SSF
SU 4	1.33	42,513	396228.34	4566580.62	0	1.40	0.80	Uncorrected	Pro 6H	5/11/2017 0:00	12:06:47pm		Sensor	CLASS 2 BUFFER.SSF
SU 4	1.13	41,763	396227.86	4566580.37	0	1.40	0.80	Uncorrected	Pro 6H	5/11/2017 0:00	12:06:48pm		Sensor	CLASS 2 BUFFER.SSF
SU 4	1.21	42,062	396227.16	4566580.45	0	1.40	0.80	Uncorrected	Pro 6H	5/11/2017 0:00	12:06:49pm		Sensor	CLASS 2 BUFFER.SSF
SU 4	1.03	41,367	396226.18	4566580.63	0	1.40	0.80	Uncorrected	Pro 6H	5/11/2017 0:00	12:06:50pm		Sensor	CLASS 2 BUFFER.SSF
SU 4	1.38	42,716	396225.44	4566580.83	0	1.40	0.80	Uncorrected	Pro 6H	5/11/2017 0:00	12:06:51pm		Sensor	CLASS 2 BUFFER.SSF
SU 4	1.19	41,990	396224.72	4566580.99	0	1.40	0.80	Uncorrected	Pro 6H	5/11/2017 0:00	12:06:52pm		Sensor	CLASS 2 BUFFER.SSF
SU 4	1.32	42,497	396223.86	4566581.16	0	1.40	0.80	Uncorrected	Pro 6H	5/11/2017 0:00	12:06:53pm		Sensor	CLASS 2 BUFFER.SSF
SU 4	1.29	42,377	396222.82	4566581.25	0	1.40	0.80	Uncorrected	Pro 6H	5/11/2017 0:00	12:06:54pm		Sensor	CLASS 2 BUFFER.SSF
SU 4	1.4	42,797	396222	4566581.41	0	1.40	0.80	Uncorrected	Pro 6H	5/11/2017 0:00	12:06:55pm		Sensor	CLASS 2 BUFFER.SSF
SU 4	1.54	43,348	396220.97	4566581.56	0	1.40	0.80	Uncorrected	Pro 6H	5/11/2017 0:00	12:06:56pm		Sensor	CLASS 2 BUFFER.SSF
SU 4	1.99	45,031	396220.22	4566581.79	0	1.40	0.80	Uncorrected	Pro 6H	5/11/2017 0:00	12:06:57pm		Sensor	CLASS 2 BUFFER.SSF
SU 4	1.52	43,262	396219.29	4566581.89	0	1.40	0.80	Uncorrected	Pro 6H	5/11/2017 0:00	12:06:58pm		Sensor	CLASS 2 BUFFER.SSF
SU 4	1.8	44,337	396218.4	4566582.13	0	1.40	0.80	Uncorrected	Pro 6H	5/11/2017 0:00	12:06:59pm		Sensor	CLASS 2 BUFFER.SSF
SU 4	2.05	45,280	396217.39	4566582.19	0	1.40	0.80	Uncorrected	Pro 6H	5/11/2017 0:00	12:07:00pm		Sensor	CLASS 2 BUFFER.SSF
SU 4	1.49	43,125	396216.58	4566582.3	0	1.40	0.80	Uncorrected	Pro 6H	5/11/2017 0:00	12:07:01pm		Sensor	CLASS 2 BUFFER.SSF
SU 4	1.36	42,655	396215.68	4566582.44	0	1.40	0.80	Uncorrected	Pro 6H	5/11/2017 0:00	12:07:02pm		Sensor	CLASS 2 BUFFER.SSF
SU 4	1.36	42,653	396214.85	4566582.63	0	1.40	0.80	Uncorrected	Pro 6H	5/11/2017 0:00	12:07:03pm		Sensor	CLASS 2 BUFFER.SSF
SU 4	1.57	43,447	396213.85	4566582.98	0	1.40	0.80	Uncorrected	Pro 6H	5/11/2017 0:00	12:07:04pm		Sensor	CLASS 2 BUFFER.SSF
SU 4	1.23	42,154	396213.02	4566583.22	0	1.40	0.80	Uncorrected	Pro 6H	5/11/2017 0:00	12:07:05pm		Sensor	CLASS 2 BUFFER.SSF
SU 4	1.5	43,174	396212.03	4566583.59	0	1.40	0.80	Uncorrected	Pro 6H	5/11/2017 0:00	12:07:06pm		Sensor	CLASS 2 BUFFER.SSF
SU 4	1.5	43,163	396211.31	4566583.75	0	1.40	0.80	Uncorrected	Pro 6H	5/11/2017 0:00	12:07:07pm		Sensor	CLASS 2 BUFFER.SSF
SU 4	1.93	44,806	396210.45	4566584.06	0	1.40	0.80	Uncorrected	Pro 6H	5/11/2017 0:00	12:07:08pm		Sensor	CLASS 2 BUFFER.SSF
SU 4	1.84	44,471	396209.68	4566584.25	0	1.40	0.80	Uncorrected	Pro 6H	5/11/2017 0:00	12:07:09pm		Sensor	CLASS 2 BUFFER.SSF
SU 4	1.79	44,282	396208.93	4566584.65	0	1.40	0.80	Uncorrected	Pro 6H	5/11/2017 0:00	12:07:10pm		Sensor	CLASS 2 BUFFER.SSF
SU 4	1.55	43,374	396208.33	4566584.86	0	1.40	0.80	Uncorrected	Pro 6H	5/11/2017 0:00	12:07:11pm		Sensor	CLASS 2 BUFFER.SSF
SU 4	1.7	43,957	396207.83	4566585.16	0	1.40	0.80	Uncorrected	Pro 6H	5/11/2017 0:00	12:07:12pm		Sensor	CLASS 2 BUFFER.SSF
SU 4	2.03	45,208	396207.69	4566585.32	0	1.40	0.80	Uncorrected	Pro 6H	5/11/2017 0:00	12:07:13pm		Sensor	CLASS 2 BUFFER.SSF
SU 4	1.55	43,370	396208.02	4566585.42	0	1.40	0.80	Uncorrected	Pro 6H	5/11/2017 0:00	12:07:14pm		Sensor	CLASS 2 BUFFER.SSF
SU 4	1.73	44,053	396208.53	4566585.34	0	1.40	0.80	Uncorrected	Pro 6H	5/11/2017 0:00	12:07:15pm		Sensor	CLASS 2 BUFFER.SSF
SU 4	1.55	43,387	396209.33	4566585.06	0	1.40	0.80	Uncorrected	Pro 6H	5/11/2017 0:00	12:07:16pm		Sensor	CLASS 2 BUFFER.SSF
SU 4	1.35	42,622	396209.95	4566585.04	0	1.40	0.80	Uncorrected	Pro 6H	5/11/2017 0:00	12:07:17pm		Sensor	CLASS 2 BUFFER.SSF
SU 4	1.29	42,365	396210.92	4566584.92	0	1.40	0.80	Uncorrected	Pro 6H	5/11/2017 0:00	12:07:18pm		Sensor	CLASS 2 BUFFER.SSF
SU 4	1.21	42,070	396211.63	4566584.81	0	1.40	0.80	Uncorrected	Pro 6H	5/11/2017 0:00	12:07:19pm		Sensor	CLASS 2 BUFFER.SSF
SU 4	1.35	42,609	396212.44	4566584.58	0	1.40	0.80	Uncorrected	Pro 6H	5/11/2017 0:00	12:07:20pm		Sensor	CLASS 2 BUFFER.SSF
SU 4	1.7	43,933	396213.14	4566584.49	0	1.40	0.80	Uncorrected	Pro 6H	5/11/2017 0:00	12:07:21pm		Sensor	CLASS 2 BUFFER.SSF
SU 4	1.8	44,332	396214.04	4566584.36	0	1.40	0.80	Uncorrected	Pro 6H	5/11/2017 0:00	12:07:22pm		Sensor	CLASS 2 BUFFER.SSF
SU 4	1.82	44,414	396214.66	4566584.37	0	1.40	0.80	Uncorrected	Pro 6H	5/11/2017 0:00	12:07:23pm		Sensor	CLASS 2 BUFFER.SSF
SU 4	1.8	44,318	396215.53	4566584.36	0	1.40	0.80	Uncorrected	Pro 6H	5/11/2017 0:00	12:07:24pm		Sensor	CLASS 2 BUFFER.SSF
SU 4	1.76	44,174	396216.2	4566584.37	0	1.40	0.80	Uncorrected	Pro 6H	5/11/2017 0:00	12:07:25pm		Sensor	CLASS 2 BUFFER.SSF
SU 4	1.97	44,962	396216.95	4566584.23	0	1.40	0.80	Uncorrected	Pro 6H	5/11/2017 0:00	12:07:26pm		Sensor	CLASS 2 BUFFER.SSF
SU 4	2.01	45,129	396217.68	4566584.1	0	1.40	0.80	Uncorrected	Pro 6H	5/11/2017 0:00	12:07:27pm		Sensor	CLASS 2 BUFFER.SSF
SU 4	1.65	43,760	396218.37	4566584	0	1.40	0.80	Uncorrected	Pro 6H	5/11/2017 0:00	12:07:28pm		Sensor	CLASS 2 BUFFER.SSF
SU 4	1.62	43,635	396218.97	4566583.81	0	1.40	0.80	Uncorrected	Pro 6H	5/11/2017 0:00	12:07:29pm		Sensor	CLASS 2 BUFFER.SSF
SU 4	1.19	42,012	396219.84	4566583.87	0	1.40	0.80	Uncorrected	Pro 6H	5/11/2017 0:00	12:07:30pm		Sensor	CLASS 2 BUFFER.SSF
SU 4	1.18	41,939	396220.54	4566583.65	0	1.40	0.80	Uncorrected	Pro 6H	5/11/2017 0:00	12:07:31pm		Sensor	CLASS 2 BUFFER.SSF
SU 4	1.53	43,308	396221.33	4566583.67	0	1.40	0.80	Uncorrected	Pro 6H	5/11/2017 0:00	12:07:32pm		Sensor	CLASS 2 BUFFER.SSF

SU	Z-Score	CPM	Easting	Northing	MSL	PDOP	HDOP	CorrType	RcvrType	GPS_Date	GPS_Time	Update	FeatName	Datafile
SU 4	1.47	43,073	396222.02	4566583.52	0	1.40	0.80	Uncorrected	Pro 6H	5/11/2017 0:00	12:07:33pm		Sensor	CLASS 2 BUFFER.SSF
SU 4	1.78	44,238	396222.95	4566583.61	0	1.40	0.80	Uncorrected	Pro 6H	5/11/2017 0:00	12:07:34pm		Sensor	CLASS 2 BUFFER.SSF
SU 4	1.61	43,597	396223.69	4566583.59	0	1.40	0.80	Uncorrected	Pro 6H	5/11/2017 0:00	12:07:35pm		Sensor	CLASS 2 BUFFER.SSF
SU 4	1.34	42,575	396224.47	4566583.67	0	1.40	0.80	Uncorrected	Pro 6H	5/11/2017 0:00	12:07:36pm		Sensor	CLASS 2 BUFFER.SSF
SU 4	1.6	43,553	396225.18	4566583.69	0	1.40	0.80	Uncorrected	Pro 6H	5/11/2017 0:00	12:07:37pm		Sensor	CLASS 2 BUFFER.SSF
SU 4	1.75	44,149	396226.02	4566583.82	0	1.40	0.80	Uncorrected	Pro 6H	5/11/2017 0:00	12:07:38pm		Sensor	CLASS 2 BUFFER.SSF
SU 4	2.06	45,316	396226.73	4566583.9	0	1.40	0.80	Uncorrected	Pro 6H	5/11/2017 0:00	12:07:39pm		Sensor	CLASS 2 BUFFER.SSF
SU 4	1.75	44,150	396227.51	4566584.06	0	1.40	0.80	Uncorrected	Pro 6H	5/11/2017 0:00	12:07:40pm		Sensor	CLASS 2 BUFFER.SSF
SU 4	1.5	43,172	396228.14	4566584.19	0	1.40	0.80	Uncorrected	Pro 6H	5/11/2017 0:00	12:07:41pm		Sensor	CLASS 2 BUFFER.SSF
SU 4	1.37	42,674	396228.64	4566584.34	0	1.40	0.80	Uncorrected	Pro 6H	5/11/2017 0:00	12:07:42pm		Sensor	CLASS 2 BUFFER.SSF
SU 4	1.22	42,124	396228.54	4566584.53	0	1.40	0.80	Uncorrected	Pro 6H	5/11/2017 0:00	12:07:43pm		Sensor	CLASS 2 BUFFER.SSF
SU 4	1.39	42,767	396227.83	4566584.52	0	1.40	0.80	Uncorrected	Pro 6H	5/11/2017 0:00	12:07:44pm		Sensor	CLASS 2 BUFFER.SSF
SU 4	1.32	42,476	396227.06	4566584.42	0	1.40	0.80	Uncorrected	Pro 6H	5/11/2017 0:00	12:07:45pm		Sensor	CLASS 2 BUFFER.SSF
SU 4	1.52	43,250	396226.18	4566584.55	0	1.40	0.80	Uncorrected	Pro 6H	5/11/2017 0:00	12:07:46pm		Sensor	CLASS 2 BUFFER.SSF
SU 4	1.53	43,288	396225.38	4566584.5	0	1.40	0.80	Uncorrected	Pro 6H	5/11/2017 0:00	12:07:47pm		Sensor	CLASS 2 BUFFER.SSF
SU 4	1.39	42,777	396224.45	4566584.56	0	1.40	0.80	Uncorrected	Pro 6H	5/11/2017 0:00	12:07:48pm		Sensor	CLASS 2 BUFFER.SSF
SU 4	1.4	42,804	396223.71	4566584.56	0	1.40	0.80	Uncorrected	Pro 6H	5/11/2017 0:00	12:07:49pm		Sensor	CLASS 2 BUFFER.SSF
SU 4	0.91	40,937	396222.85	4566584.78	0	1.40	0.80	Uncorrected	Pro 6H	5/11/2017 0:00	12:07:50pm		Sensor	CLASS 2 BUFFER.SSF
SU 4	1.18	41,942	396222.07	4566584.87	0	1.40	0.80	Uncorrected	Pro 6H	5/11/2017 0:00	12:07:51pm		Sensor	CLASS 2 BUFFER.SSF
SU 4	1.64	43,715	396221.2	4566585.02	0	1.40	0.80	Uncorrected	Pro 6H	5/11/2017 0:00	12:07:52pm		Sensor	CLASS 2 BUFFER.SSF
SU 4	1.39	42,777	396220.39	4566585.06	0	1.40	0.80	Uncorrected	Pro 6H	5/11/2017 0:00	12:07:53pm		Sensor	CLASS 2 BUFFER.SSF
SU 4	1.35	42,602	396219.51	4566585.16	0	1.40	0.80	Uncorrected	Pro 6H	5/11/2017 0:00	12:07:54pm		Sensor	CLASS 2 BUFFER.SSF
SU 4	1.9	44,723	396218.7	4566585.28	0	1.40	0.80	Uncorrected	Pro 6H	5/11/2017 0:00	12:07:55pm		Sensor	CLASS 2 BUFFER.SSF
SU 4	1.96	44,942	396217.96	4566585.37	0	1.40	0.80	Uncorrected	Pro 6H	5/11/2017 0:00	12:07:56pm		Sensor	CLASS 2 BUFFER.SSF
SU 4	1.68	43,850	396217.32	4566585.48	0	1.40	0.80	Uncorrected	Pro 6H	5/11/2017 0:00	12:07:57pm		Sensor	CLASS 2 BUFFER.SSF
SU 4	1.82	44,405	396216.74	4566585.59	0	1.40	0.80	Uncorrected	Pro 6H	5/11/2017 0:00	12:07:58pm		Sensor	CLASS 2 BUFFER.SSF
SU 4	1.9	44,688	396216.28	4566585.99	0	1.40	0.80	Uncorrected	Pro 6H	5/11/2017 0:00	12:07:59pm		Sensor	CLASS 2 BUFFER.SSF
SU 4	1.72	44,014	396216.55	4566586.32	0	1.40	0.80	Uncorrected	Pro 6H	5/11/2017 0:00	12:08:00pm		Sensor	CLASS 2 BUFFER.SSF
SU 4	1.83	44,430	396217.02	4566586.22	0	1.40	0.80	Uncorrected	Pro 6H	5/11/2017 0:00	12:08:01pm		Sensor	CLASS 2 BUFFER.SSF
SU 4	2.2	45,842	396217.83	4566586.15	0	1.40	0.80	Uncorrected	Pro 6H	5/11/2017 0:00	12:08:02pm		Sensor	CLASS 2 BUFFER.SSF
SU 4	2.27	46,103	396218.57	4566586.02	0	1.40	0.80	Uncorrected	Pro 6H	5/11/2017 0:00	12:08:03pm		Sensor	CLASS 2 BUFFER.SSF
SU 4	2.04	45,223	396219.28	4566585.87	0	1.40	0.80	Uncorrected	Pro 6H	5/11/2017 0:00	12:08:04pm		Sensor	CLASS 2 BUFFER.SSF
SU 4	1.55	43,385	396219.95	4566585.67	0	1.40	0.80	Uncorrected	Pro 6H	5/11/2017 0:00	12:08:05pm		Sensor	CLASS 2 BUFFER.SSF
SU 4	1.47	43,079	396220.77	4566585.44	0	1.40	0.80	Uncorrected	Pro 6H	5/11/2017 0:00	12:08:06pm		Sensor	CLASS 2 BUFFER.SSF
SU 4	1.62	43,619	396221.46	4566585.46	0	1.40	0.80	Uncorrected	Pro 6H	5/11/2017 0:00	12:08:07pm		Sensor	CLASS 2 BUFFER.SSF
SU 4	1.83	44,441	396222.28	4566585.32	0	1.40	0.80	Uncorrected	Pro 6H	5/11/2017 0:00	12:08:08pm		Sensor	CLASS 2 BUFFER.SSF
SU 4	1.77	44,228	396223.02	4566585.32	0	1.40	0.80	Uncorrected	Pro 6H	5/11/2017 0:00	12:08:09pm		Sensor	CLASS 2 BUFFER.SSF
SU 4	1.66	43,800	396223.83	4566585.12	0	1.40	0.80	Uncorrected	Pro 6H	5/11/2017 0:00	12:08:10pm		Sensor	CLASS 2 BUFFER.SSF
SU 4	1.42	42,892	396224.49	4566585.24	0	1.40	0.80	Uncorrected	Pro 6H	5/11/2017 0:00	12:08:11pm		Sensor	CLASS 2 BUFFER.SSF
SU 4	1.4	42,794	396225.36	4566585.18	0	1.40	0.80	Uncorrected	Pro 6H	5/11/2017 0:00	12:08:12pm		Sensor	CLASS 2 BUFFER.SSF
SU 4	1.35	42,597	396226.05	4566585.3	0	1.40	0.80	Uncorrected	Pro 6H	5/11/2017 0:00	12:08:13pm		Sensor	CLASS 2 BUFFER.SSF
SU 4	1.08	41,578	396226.81	4566585.26	0	1.40	0.80	Uncorrected	Pro 6H	5/11/2017 0:00	12:08:14pm		Sensor	CLASS 2 BUFFER.SSF
SU 4	1.04	41,425	396227.48	4566585.42	0	1.40	0.80	Uncorrected	Pro 6H	5/11/2017 0:00	12:08:15pm		Sensor	CLASS 2 BUFFER.SSF
SU 4	1.03	41,384	396227.92	4566585.42	0	1.40	0.80	Uncorrected	Pro 6H	5/11/2017 0:00	12:08:16pm		Sensor	CLASS 2 BUFFER.SSF
SU 4	1.13	41,758	396227.36	4566585.49	0	1.40	0.80	Uncorrected	Pro 6H	5/11/2017 0:00	12:08:17pm		Sensor	CLASS 2 BUFFER.SSF
SU 4	0.85	40,686	396226.52	4566585.5	0	1.40	0.80	Uncorrected	Pro 6H	5/11/2017 0:00	12:08:18pm		Sensor	CLASS 2 BUFFER.SSF
SU 4	1	41,261	396225.82	4566585.65	0	1.40	0.80	Uncorrected	Pro 6H	5/11/2017 0:00	12:08:19pm		Sensor	CLASS 2 BUFFER.SSF
SU 4	1.29	42,379	396224.88	4566585.71	0	1.40	0.80	Uncorrected	Pro 6H	5/11/2017 0:00	12:08:20pm		Sensor	CLASS 2 BUFFER.SSF
SU 4	1.33	42,543	396224.15	4566585.93	0	1.40	0.80	Uncorrected	Pro 6H	5/11/2017 0:00	12:08:21pm		Sensor	CLASS 2 BUFFER.SSF
SU 4	1.31	42,463	396223.18	4566585.93	0	1.40	0.80	Uncorrected	Pro 6H	5/11/2017 0:00	12:08:22pm		Sensor	CLASS 2 BUFFER.SSF
SU 4	1.72	44,038	396222.43	4566586.27	0	1.40	0.80	Uncorrected	Pro 6H	5/11/2017 0:00	12:08:23pm		Sensor	CLASS 2 BUFFER.SSF
SU 4	1.44	42,936	396221.58	4566586.46	0	1.40	0.80	Uncorrected	Pro 6H	5/11/2017 0:00	12:08:24pm		Sensor	CLASS 2 BUFFER.SSF

SU	Z-Score	CPM	Easting	Northing	MSL	PDOP	HDOP	CorrType	RcvrType	GPS_Date	GPS_Time	Update	FeatName	Datafile
SU 4	1.91	44,739	396220.79	4566586.71	0	1.40	0.80	Uncorrected	Pro 6H	5/11/2017 0:00	12:08:25pm		Sensor	CLASS 2 BUFFER.SSF
SU 4	1.62	43,638	396219.89	4566586.78	0	1.40	0.80	Uncorrected	Pro 6H	5/11/2017 0:00	12:08:26pm		Sensor	CLASS 2 BUFFER.SSF
SU 4	1.47	43,049	396219.14	4566586.98	0	1.40	0.80	Uncorrected	Pro 6H	5/11/2017 0:00	12:08:27pm		Sensor	CLASS 2 BUFFER.SSF
SU 4	1.78	44,240	396218.24	4566587.16	0	1.40	0.80	Uncorrected	Pro 6H	5/11/2017 0:00	12:08:28pm		Sensor	CLASS 2 BUFFER.SSF
SU 4	1.79	44,280	396217.49	4566587.39	0	1.40	0.80	Uncorrected	Pro 6H	5/11/2017 0:00	12:08:29pm		Sensor	CLASS 2 BUFFER.SSF
SU 4	1.31	42,472	396216.79	4566587.62	0	1.40	0.80	Uncorrected	Pro 6H	5/11/2017 0:00	12:08:30pm		Sensor	CLASS 2 BUFFER.SSF
SU 4	1.77	44,193	396216.35	4566587.85	0	1.40	0.80	Uncorrected	Pro 6H	5/11/2017 0:00	12:08:31pm		Sensor	CLASS 2 BUFFER.SSF
SU 4	1.9	44,688	396216.4	4566588.15	0	1.40	0.80	Uncorrected	Pro 6H	5/11/2017 0:00	12:08:32pm		Sensor	CLASS 2 BUFFER.SSF
SU 4	2.11	45,500	396217.03	4566588.13	0	1.40	0.80	Uncorrected	Pro 6H	5/11/2017 0:00	12:08:33pm		Sensor	CLASS 2 BUFFER.SSF
SU 4	2.17	45,723	396217.86	4566587.91	0	1.40	0.80	Uncorrected	Pro 6H	5/11/2017 0:00	12:08:34pm		Sensor	CLASS 2 BUFFER.SSF
SU 4	2.13	45,602	396218.61	4566587.85	0	1.40	0.80	Uncorrected	Pro 6H	5/11/2017 0:00	12:08:35pm		Sensor	CLASS 2 BUFFER.SSF
SU 4	2.21	45,871	396219.43	4566587.8	0	1.40	0.80	Uncorrected	Pro 6H	5/11/2017 0:00	12:08:36pm		Sensor	CLASS 2 BUFFER.SSF
SU 4	2.05	45,272	396220.2	4566587.94	0	1.40	0.80	Uncorrected	Pro 6H	5/11/2017 0:00	12:08:37pm		Sensor	CLASS 2 BUFFER.SSF
SU 4	2	45,071	396221.17	4566587.97	0	1.40	0.80	Uncorrected	Pro 6H	5/11/2017 0:00	12:08:38pm		Sensor	CLASS 2 BUFFER.SSF
SU 4	2	45,107	396221.95	4566587.91	0	1.40	0.80	Uncorrected	Pro 6H	5/11/2017 0:00	12:08:39pm		Sensor	CLASS 2 BUFFER.SSF
SU 4	1.76	44,160	396222.78	4566587.95	0	1.40	0.80	Uncorrected	Pro 6H	5/11/2017 0:00	12:08:40pm		Sensor	CLASS 2 BUFFER.SSF
SU 4	1.8	44,332	396223.5	4566587.93	0	1.40	0.80	Uncorrected	Pro 6H	5/11/2017 0:00	12:08:41pm		Sensor	CLASS 2 BUFFER.SSF
SU 4	1.58	43,492	396224.38	4566587.43	0	1.40	0.80	Uncorrected	Pro 6H	5/11/2017 0:00	12:08:42pm		Sensor	CLASS 2 BUFFER.SSF
SU 4	1.44	42,937	396224.94	4566586.88	0	1.40	0.80	Uncorrected	Pro 6H	5/11/2017 0:00	12:08:43pm		Sensor	CLASS 2 BUFFER.SSF
SU 4	0.85	40,704	396225.7	4566586.05	0	1.40	0.80	Uncorrected	Pro 6H	5/11/2017 0:00	12:08:44pm		Sensor	CLASS 2 BUFFER.SSF
SU 4	0.91	40,918	396226.38	4566585.35	0	1.40	0.80	Uncorrected	Pro 6H	5/11/2017 0:00	12:08:45pm		Sensor	CLASS 2 BUFFER.SSF
SU 4	1.12	41,744	396227.04	4566584.62	0	1.40	0.80	Uncorrected	Pro 6H	5/11/2017 0:00	12:08:46pm		Sensor	CLASS 2 BUFFER.SSF
SU 4	1.36	42,643	396227.57	4566583.84	0	1.40	0.80	Uncorrected	Pro 6H	5/11/2017 0:00	12:08:47pm		Sensor	CLASS 2 BUFFER.SSF
SU 4	1.03	41,372	396228.21	4566583.01	0	1.40	0.80	Uncorrected	Pro 6H	5/11/2017 0:00	12:08:48pm		Sensor	CLASS 2 BUFFER.SSF
SU 4	0.86	40,739	396228.37	4566582.5	0	1.40	0.80	Uncorrected	Pro 6H	5/11/2017 0:00	12:08:49pm		Sensor	CLASS 2 BUFFER.SSF
SU 4	1.18	41,958	396227.78	4566582.17	0	1.40	0.80	Uncorrected	Pro 6H	5/11/2017 0:00	12:08:50pm		Sensor	CLASS 2 BUFFER.SSF
SU 4	0.91	40,911	396226.98	4566582.18	0	1.40	0.80	Uncorrected	Pro 6H	5/11/2017 0:00	12:08:51pm		Sensor	CLASS 2 BUFFER.SSF
SU 4	0.78	40,435	396225.85	4566582.23	0	1.40	0.80	Uncorrected	Pro 6H	5/11/2017 0:00	12:08:52pm		Sensor	CLASS 2 BUFFER.SSF
SU 4	0.85	40,699	396224.76	4566582.3	0	1.40	0.80	Uncorrected	Pro 6H	5/11/2017 0:00	12:08:53pm		Sensor	CLASS 2 BUFFER.SSF
SU 4	1.11	41,703	396223.71	4566582.53	0	1.40	0.80	Uncorrected	Pro 6H	5/11/2017 0:00	12:08:54pm		Sensor	CLASS 2 BUFFER.SSF
SU 4	1.46	43,025	396222.91	4566582.68	0	1.40	0.80	Uncorrected	Pro 6H	5/11/2017 0:00	12:08:55pm		Sensor	CLASS 2 BUFFER.SSF
SU 4	1.49	43,139	396221.84	4566582.64	0	1.40	0.80	Uncorrected	Pro 6H	5/11/2017 0:00	12:08:56pm		Sensor	CLASS 2 BUFFER.SSF
SU 4	1.48	43,098	396220.93	4566582.61	0	1.40	0.80	Uncorrected	Pro 6H	5/11/2017 0:00	12:08:57pm		Sensor	CLASS 2 BUFFER.SSF
SU 4	1.37	42,678	396219.84	4566582.73	0	1.40	0.80	Uncorrected	Pro 6H	5/11/2017 0:00	12:08:58pm		Sensor	CLASS 2 BUFFER.SSF
SU 4	1.57	43,446	396218.84	4566582.83	0	1.40	0.80	Uncorrected	Pro 6H	5/11/2017 0:00	12:08:59pm		Sensor	CLASS 2 BUFFER.SSF
SU 4	1.56	43,406	396217.75	4566582.93	0	1.40	0.80	Uncorrected	Pro 6H	5/11/2017 0:00	12:09:00pm		Sensor	CLASS 2 BUFFER.SSF
SU 4	1.43	42,926	396216.81	4566583.09	0	1.40	0.80	Uncorrected	Pro 6H	5/11/2017 0:00	12:09:01pm		Sensor	CLASS 2 BUFFER.SSF
SU 4	1.6	43,563	396215.58	4566583.25	0	1.40	0.80	Uncorrected	Pro 6H	5/11/2017 0:00	12:09:02pm		Sensor	CLASS 2 BUFFER.SSF
SU 4	1.47	43,052	396214.64	4566583.37	0	1.40	0.80	Uncorrected	Pro 6H	5/11/2017 0:00	12:09:03pm		Sensor	CLASS 2 BUFFER.SSF
SU 4	1.59	43,521	396213.82	4566583.47	0	1.40	0.80	Uncorrected	Pro 6H	5/11/2017 0:00	12:09:04pm		Sensor	CLASS 2 BUFFER.SSF
SU 4	1.72	44,033	396213.47	4566583.58	0	1.40	0.80	Uncorrected	Pro 6H	5/11/2017 0:00	12:09:05pm		Sensor	CLASS 2 BUFFER.SSF
SU 4	1.58	43,496	396213.53	4566583.78	0	1.40	0.80	Uncorrected	Pro 6H	5/11/2017 0:00	12:09:06pm		Sensor	CLASS 2 BUFFER.SSF
SU 4	1.57	43,456	396213.49	4566583.67	0	1.40	0.80	Uncorrected	Pro 6H	5/11/2017 0:00	12:09:07pm		Sensor	CLASS 2 BUFFER.SSF
SU 4	1.47	43,051	396213.5	4566583.6	0	1.40	0.80	Uncorrected	Pro 6H	5/11/2017 0:00	12:09:08pm		Sensor	CLASS 2 BUFFER.SSF
SU 4	1.61	43,611	396213.46	4566583.57	0	1.40	0.80	Uncorrected	Pro 6H	5/11/2017 0:00	12:09:09pm		Sensor	CLASS 2 BUFFER.SSF
SU 4	1.64	43,731	396213.47	4566583.58	0	1.40	0.80	Uncorrected	Pro 6H	5/11/2017 0:00	12:09:10pm		Sensor	CLASS 2 BUFFER.SSF
SU 4	1.71	43,986	396213.51	4566583.54	0	1.40	0.80	Uncorrected	Pro 6H	5/11/2017 0:00	12:09:11pm		Sensor	CLASS 2 BUFFER.SSF
SU 4	1.7	43,935	396213.3	4566583.55	0	1.40	0.80	Uncorrected	Pro 6H	5/11/2017 0:00	12:09:12pm		Sensor	CLASS 2 BUFFER.SSF
SU 4	0.86	40,721	396225.49	4566584.15	0	1.40	0.70	Uncorrected	Pro 6H	5/11/2017 0:00	01:59:59pm		Sensor	BUFFER SREA SU 3 3.S
SU 4	0.74	40,275	396225.49	4566584.16	0	1.40	0.70	Uncorrected	Pro 6H	5/11/2017 0:00	02:00:00pm		Sensor	BUFFER SREA SU 3 3.S
SU 4	0.6	39,755	396225.48	4566584.18	0	1.40	0.70	Uncorrected	Pro 6H	5/11/2017 0:00	02:00:01pm		Sensor	BUFFER SREA SU 3 3.S
SU 4	0.54	39,499	396225.49	4566584.17	0	1.40	0.70	Uncorrected	Pro 6H	5/11/2017 0:00	02:00:02pm		Sensor	BUFFER SREA SU 3 3.S

SU	Z-Score	CPM	Easting	Northing	MSL	PDOP	HDOP	CorrType	RcvrType	GPS_Date	GPS_Time	Update	FeatName	Datafile
SU 4	0.92	40,983	396225.49	4566584.16	0	1.40	0.70	Uncorrected	Pro 6H	5/11/2017 0:00	02:00:03pm		Sensor	BUFFER SREA SU 3 3.S
SU 4	0.84	40,678	396225.49	4566584.16	0	1.40	0.70	Uncorrected	Pro 6H	5/11/2017 0:00	02:00:04pm		Sensor	BUFFER SREA SU 3 3.S
SU 4	0.69	40,071	396225.48	4566584.16	0	1.40	0.70	Uncorrected	Pro 6H	5/11/2017 0:00	02:00:05pm		Sensor	BUFFER SREA SU 3 3.S
SU 4	0.53	39,475	396225.47	4566584.15	0	1.40	0.70	Uncorrected	Pro 6H	5/11/2017 0:00	02:00:06pm		Sensor	BUFFER SREA SU 3 3.S
SU 4	0.54	39,507	396225.47	4566584.15	0	1.40	0.70	Uncorrected	Pro 6H	5/11/2017 0:00	02:00:07pm		Sensor	BUFFER SREA SU 3 3.S
SU 4	0.39	38,932	396225.45	4566584.16	0	1.40	0.70	Uncorrected	Pro 6H	5/11/2017 0:00	02:00:08pm		Sensor	BUFFER SREA SU 3 3.S
SU 4	0.64	39,899	396225.43	4566584.18	0	1.40	0.70	Uncorrected	Pro 6H	5/11/2017 0:00	02:00:09pm		Sensor	BUFFER SREA SU 3 3.S
SU 4	0.89	40,833	396225.43	4566584.17	0	1.40	0.70	Uncorrected	Pro 6H	5/11/2017 0:00	02:00:10pm		Sensor	BUFFER SREA SU 3 3.S
SU 4	0.9	40,893	396225.42	4566584.15	0	1.40	0.70	Uncorrected	Pro 6H	5/11/2017 0:00	02:00:11pm		Sensor	BUFFER SREA SU 3 3.S
SU 4	0.9	40,875	396225.43	4566584.19	0	1.40	0.70	Uncorrected	Pro 6H	5/11/2017 0:00	02:00:12pm		Sensor	BUFFER SREA SU 3 3.S
SU 4	0.81	40,527	396225.46	4566584.24	0	1.40	0.70	Uncorrected	Pro 6H	5/11/2017 0:00	02:00:13pm		Sensor	BUFFER SREA SU 3 3.S
SU 4	0.88	40,819	396225.47	4566584.27	0	1.40	0.70	Uncorrected	Pro 6H	5/11/2017 0:00	02:00:14pm		Sensor	BUFFER SREA SU 3 3.S
SU 4	0.74	40,278	396225.48	4566584.27	0	1.40	0.70	Uncorrected	Pro 6H	5/11/2017 0:00	02:00:15pm		Sensor	BUFFER SREA SU 3 3.S
SU 4	1.15	41,826	396225.48	4566584.28	0	1.40	0.70	Uncorrected	Pro 6H	5/11/2017 0:00	02:00:16pm		Sensor	BUFFER SREA SU 3 3.S
SU 4	0.86	40,717	396225.47	4566584.3	0	1.40	0.70	Uncorrected	Pro 6H	5/11/2017 0:00	02:00:17pm		Sensor	BUFFER SREA SU 3 3.S
SU 4	0.9	40,873	396225.46	4566584.51	0	1.40	0.70	Uncorrected	Pro 6H	5/11/2017 0:00	02:00:18pm		Sensor	BUFFER SREA SU 3 3.S
SU 4	0.99	41,246	396225.52	4566585.03	0	1.40	0.70	Uncorrected	Pro 6H	5/11/2017 0:00	02:00:19pm		Sensor	BUFFER SREA SU 3 3.S
SU 4	1.07	41,523	396225.92	4566585.42	0	1.40	0.70	Uncorrected	Pro 6H	5/11/2017 0:00	02:00:20pm		Sensor	BUFFER SREA SU 3 3.S
SU 4	1.23	42,159	396226.48	4566585.42	0	1.40	0.70	Uncorrected	Pro 6H	5/11/2017 0:00	02:00:21pm		Sensor	BUFFER SREA SU 3 3.S
SU 4	1.13	41,752	396226.74	4566585.03	0	1.40	0.70	Uncorrected	Pro 6H	5/11/2017 0:00	02:00:22pm		Sensor	BUFFER SREA SU 3 3.S
SU 4	1.29	42,378	396226.64	4566584.55	0	1.40	0.70	Uncorrected	Pro 6H	5/11/2017 0:00	02:00:23pm		Sensor	BUFFER SREA SU 3 3.S
SU 4	1.28	42,325	396226.11	4566584.03	0	1.40	0.70	Uncorrected	Pro 6H	5/11/2017 0:00	02:00:24pm		Sensor	BUFFER SREA SU 3 3.S
SU 4	1.13	41,763	396225.53	4566583.75	0	1.40	0.70	Uncorrected	Pro 6H	5/11/2017 0:00	02:00:25pm		Sensor	BUFFER SREA SU 3 3.S
SU 4	1.12	41,724	396224.74	4566583.28	0	1.40	0.70	Uncorrected	Pro 6H	5/11/2017 0:00	02:00:26pm		Sensor	BUFFER SREA SU 3 3.S
SU 4	1.29	42,384	396224.06	4566582.95	0	1.40	0.70	Uncorrected	Pro 6H	5/11/2017 0:00	02:00:27pm		Sensor	BUFFER SREA SU 3 3.S
SU 4	1.14	41,811	396223.05	4566582.67	0	1.40	0.70	Uncorrected	Pro 6H	5/11/2017 0:00	02:00:28pm		Sensor	BUFFER SREA SU 3 3.S
SU 4	1.05	41,466	396222.14	4566582.58	0	1.40	0.70	Uncorrected	Pro 6H	5/11/2017 0:00	02:00:29pm		Sensor	BUFFER SREA SU 3 3.S
SU 4	1.15	41,835	396221.2	4566582.72	0	1.40	0.70	Uncorrected	Pro 6H	5/11/2017 0:00	02:00:30pm		Sensor	BUFFER SREA SU 3 3.S
SU 4	1.32	42,477	396220.35	4566582.92	0	1.40	0.70	Uncorrected	Pro 6H	5/11/2017 0:00	02:00:31pm		Sensor	BUFFER SREA SU 3 3.S
SU 4	1.46	43,040	396219.41	4566583.12	0	1.40	0.70	Uncorrected	Pro 6H	5/11/2017 0:00	02:00:32pm		Sensor	BUFFER SREA SU 3 3.S
SU 4	1.23	42,165	396218.55	4566583.48	0	1.40	0.70	Uncorrected	Pro 6H	5/11/2017 0:00	02:00:33pm		Sensor	BUFFER SREA SU 3 3.S
SU 4	1.48	43,090	396217.53	4566584.06	0	1.40	0.70	Uncorrected	Pro 6H	5/11/2017 0:00	02:00:34pm		Sensor	BUFFER SREA SU 3 3.S
SU 4	1.22	42,118	396216.47	4566584.54	0	1.40	0.70	Uncorrected	Pro 6H	5/11/2017 0:00	02:00:35pm		Sensor	BUFFER SREA SU 3 3.S
SU 4	1.16	41,864	396215.27	4566584.92	0	1.40	0.70	Uncorrected	Pro 6H	5/11/2017 0:00	02:00:36pm		Sensor	BUFFER SREA SU 3 3.S
SU 4	1.33	42,531	396214.26	4566585.42	0	1.40	0.70	Uncorrected	Pro 6H	5/11/2017 0:00	02:00:37pm		Sensor	BUFFER SREA SU 3 3.S
SU 4	1.71	43,978	396213.22	4566586.19	0	1.40	0.70	Uncorrected	Pro 6H	5/11/2017 0:00	02:00:38pm		Sensor	BUFFER SREA SU 3 3.S
SU 4	1.69	43,900	396212.31	4566586.86	0	1.40	0.70	Uncorrected	Pro 6H	5/11/2017 0:00	02:00:39pm		Sensor	BUFFER SREA SU 3 3.S
SU 4	1.62	43,639	396211.29	4566587.53	0	1.40	0.70	Uncorrected	Pro 6H	5/11/2017 0:00	02:00:40pm		Sensor	BUFFER SREA SU 3 3.S
SU 4	1.6	43,574	396210.51	4566588.1	0	1.40	0.70	Uncorrected	Pro 6H	5/11/2017 0:00	02:00:41pm		Sensor	BUFFER SREA SU 3 3.S
SU 4	1.6	43,575	396209.5	4566588.91	0	1.40	0.70	Uncorrected	Pro 6H	5/11/2017 0:00	02:00:42pm		Sensor	BUFFER SREA SU 3 3.S
SU 4	1.39	42,758	396208.73	4566589.43	0	1.40	0.70	Uncorrected	Pro 6H	5/11/2017 0:00	02:00:43pm		Sensor	BUFFER SREA SU 3 3.S
SU 4	1.39	42,757	396207.71	4566590	0	1.40	0.70	Uncorrected	Pro 6H	5/11/2017 0:00	02:00:44pm		Sensor	BUFFER SREA SU 3 3.S
SU 4	1.39	42,778	396206.93	4566590.52	0	1.40	0.70	Uncorrected	Pro 6H	5/11/2017 0:00	02:00:45pm		Sensor	BUFFER SREA SU 3 3.S
SU 4	1.34	42,550	396206.06	4566591.27	0	1.40	0.70	Uncorrected	Pro 6H	5/11/2017 0:00	02:00:46pm		Sensor	BUFFER SREA SU 3 3.S
SU 4	1.16	41,897	396205.27	4566591.81	0	1.40	0.70	Uncorrected	Pro 6H	5/11/2017 0:00	02:00:47pm		Sensor	BUFFER SREA SU 3 3.S
SU 4	1.53	43,307	396204.2	4566592.35	0	1.40	0.70	Uncorrected	Pro 6H	5/11/2017 0:00	02:00:48pm		Sensor	BUFFER SREA SU 3 3.S
SU 4	1.44	42,960	396203.43	4566592.83	0	1.40	0.70	Uncorrected	Pro 6H	5/11/2017 0:00	02:00:49pm		Sensor	BUFFER SREA SU 3 3.S
SU 4	1.86	44,557	396202.87	4566593.04	0	1.40	0.70	Uncorrected	Pro 6H	5/11/2017 0:00	02:00:50pm		Sensor	BUFFER SREA SU 3 3.S
SU 4	1.34	42,568	396202.38	4566593.29	0	1.40	0.70	Uncorrected	Pro 6H	5/11/2017 0:00	02:00:51pm		Sensor	BUFFER SREA SU 3 3.S
SU 4	1.42	42,875	396201.87	4566593.51	0	1.40	0.70	Uncorrected	Pro 6H	5/11/2017 0:00	02:00:52pm		Sensor	BUFFER SREA SU 3 3.S
SU 4	1.48	43,092	396201.71	4566593.58	0	1.40	0.70	Uncorrected	Pro 6H	5/11/2017 0:00	02:00:53pm		Sensor	BUFFER SREA SU 3 3.S
SU 4	1.19	41,992	396201.61	4566593.6	0	1.40	0.70	Uncorrected	Pro 6H	5/11/2017 0:00	02:00:54pm		Sensor	BUFFER SREA SU 3 3.S

SU	Z-Score	CPM	Easting	Northing	MSL	PDOP	HDOP	CorrType	RcvrType	GPS_Date	GPS_Time	Update	FeatName	Datafile
SU 4	1.39	42,760	396201.24	4566593.77	0	1.40	0.70	Uncorrected	Pro 6H	5/11/2017 0:00	02:00:55pm		Sensor	BUFFER SREA SU 3 3.S
SU 4	1.65	43,770	396200.5	4566594.14	0	1.40	0.70	Uncorrected	Pro 6H	5/11/2017 0:00	02:00:56pm		Sensor	BUFFER SREA SU 3 3.S
SU 4	2	45,095	396199.84	4566594.49	0	1.40	0.70	Uncorrected	Pro 6H	5/11/2017 0:00	02:00:57pm		Sensor	BUFFER SREA SU 3 3.S
SU 4	1.65	43,756	396199.18	4566595.05	0	1.40	0.70	Uncorrected	Pro 6H	5/11/2017 0:00	02:00:58pm		Sensor	BUFFER SREA SU 3 3.S
SU 4	1.79	44,278	396198.7	4566595.66	0	1.40	0.70	Uncorrected	Pro 6H	5/11/2017 0:00	02:00:59pm		Sensor	BUFFER SREA SU 3 3.S
SU 4	1.97	44,969	396198.36	4566596.49	0	1.40	0.70	Uncorrected	Pro 6H	5/11/2017 0:00	02:01:00pm		Sensor	BUFFER SREA SU 3 3.S
SU 4	2	45,080	396198.27	4566597.36	0	1.40	0.70	Uncorrected	Pro 6H	5/11/2017 0:00	02:01:01pm		Sensor	BUFFER SREA SU 3 3.S
SU 4	2	45,075	396198.19	4566598.34	0	1.40	0.70	Uncorrected	Pro 6H	5/11/2017 0:00	02:01:02pm		Sensor	BUFFER SREA SU 3 3.S
SU 4	1.98	45,027	396198.23	4566598.92	0	1.40	0.70	Uncorrected	Pro 6H	5/11/2017 0:00	02:01:03pm		Sensor	BUFFER SREA SU 3 3.S
SU 4	2.12	45,540	396198.1	4566599.34	0	1.40	0.70	Uncorrected	Pro 6H	5/11/2017 0:00	02:01:04pm		Sensor	BUFFER SREA SU 3 3.S
SU 4	2.49	46,961	396197.74	4566599.42	0	1.40	0.70	Uncorrected	Pro 6H	5/11/2017 0:00	02:01:05pm		Sensor	BUFFER SREA SU 3 3.S
SU 4	2.01	45,135	396196.94	4566599.28	0	1.40	0.70	Uncorrected	Pro 6H	5/11/2017 0:00	02:01:06pm		Sensor	BUFFER SREA SU 3 3.S
SU 4	1.81	44,356	396195.93	4566599.12	0	1.40	0.70	Uncorrected	Pro 6H	5/11/2017 0:00	02:01:07pm		Sensor	BUFFER SREA SU 3 3.S
SU 4	1.76	44,180	396194.82	4566598.94	0	1.40	0.70	Uncorrected	Pro 6H	5/11/2017 0:00	02:01:08pm		Sensor	BUFFER SREA SU 3 3.S
SU 4	1.8	44,329	396194.01	4566598.73	0	1.40	0.70	Uncorrected	Pro 6H	5/11/2017 0:00	02:01:09pm		Sensor	BUFFER SREA SU 3 3.S
SU 4	1.9	44,705	396192.78	4566598.46	0	1.40	0.70	Uncorrected	Pro 6H	5/11/2017 0:00	02:01:10pm		Sensor	BUFFER SREA SU 3 3.S
SU 4	2.2	45,869	396191.83	4566598.36	0	1.40	0.70	Uncorrected	Pro 6H	5/11/2017 0:00	02:01:11pm		Sensor	BUFFER SREA SU 3 3.S
SU 4	1.83	44,431	396190.58	4566598.14	0	1.40	0.70	Uncorrected	Pro 6H	5/11/2017 0:00	02:01:12pm		Sensor	BUFFER SREA SU 3 3.S
SU 4	2.02	45,152	396189.63	4566597.93	0	1.40	0.70	Uncorrected	Pro 6H	5/11/2017 0:00	02:01:13pm		Sensor	BUFFER SREA SU 3 3.S
SU 4	2.04	45,251	396188.38	4566597.76	0	1.40	0.70	Uncorrected	Pro 6H	5/11/2017 0:00	02:01:14pm		Sensor	BUFFER SREA SU 3 3.S
SU 4	1.92	44,788	396187.45	4566597.66	0	1.40	0.70	Uncorrected	Pro 6H	5/11/2017 0:00	02:01:15pm		Sensor	BUFFER SREA SU 3 3.S
SU 4	2.13	45,593	396186.26	4566597.52	0	1.40	0.70	Uncorrected	Pro 6H	5/11/2017 0:00	02:01:16pm		Sensor	BUFFER SREA SU 3 3.S
SU 4	2.56	47,231	396185.32	4566597.45	0	1.40	0.70	Uncorrected	Pro 6H	5/11/2017 0:00	02:01:17pm		Sensor	BUFFER SREA SU 3 3.S
SU 4	2.55	47,185	396184.15	4566597.4	0	1.40	0.70	Uncorrected	Pro 6H	5/11/2017 0:00	02:01:18pm		Sensor	BUFFER SREA SU 3 3.S
SU 4	2.29	46,191	396183.05	4566597.31	0	1.40	0.70	Uncorrected	Pro 6H	5/11/2017 0:00	02:01:19pm		Sensor	BUFFER SREA SU 3 3.S
SU 4	2.47	46,885	396181.9	4566597.26	0	1.40	0.70	Uncorrected	Pro 6H	5/11/2017 0:00	02:01:20pm		Sensor	BUFFER SREA SU 3 3.S
SU 4	2.17	45,723	396180.94	4566597.25	0	1.40	0.70	Uncorrected	Pro 6H	5/11/2017 0:00	02:01:21pm		Sensor	BUFFER SREA SU 3 3.S
SU 4	2.46	46,839	396179.86	4566597.16	0	1.40	0.70	Uncorrected	Pro 6H	5/11/2017 0:00	02:01:22pm		Sensor	BUFFER SREA SU 3 3.S
SU 4	2.91	48,554	396178.9	4566597.11	0	1.40	0.70	Uncorrected	Pro 6H	5/11/2017 0:00	02:01:23pm		Sensor	BUFFER SREA SU 3 3.S
SU 4	2.84	48,289	396177.82	4566597.13	0	1.40	0.70	Uncorrected	Pro 6H	5/11/2017 0:00	02:01:24pm		Sensor	BUFFER SREA SU 3 3.S
SU 4	2.64	47,540	396176.85	4566597.14	0	1.40	0.70	Uncorrected	Pro 6H	5/11/2017 0:00	02:01:25pm		Sensor	BUFFER SREA SU 3 3.S
SU 4	2.63	47,486	396175.83	4566597.13	0	1.40	0.70	Uncorrected	Pro 6H	5/11/2017 0:00	02:01:26pm		Sensor	BUFFER SREA SU 3 3.S
SU 4	2.83	48,243	396174.9	4566597.11	0	1.40	0.70	Uncorrected	Pro 6H	5/11/2017 0:00	02:01:27pm		Sensor	BUFFER SREA SU 3 3.S
SU 4	2.9	48,512	396173.89	4566597.02	0	1.40	0.70	Uncorrected	Pro 6H	5/11/2017 0:00	02:01:28pm		Sensor	BUFFER SREA SU 3 3.S
SU 4	2.6	47,365	396173.07	4566596.91	0	1.40	0.70	Uncorrected	Pro 6H	5/11/2017 0:00	02:01:29pm		Sensor	BUFFER SREA SU 3 3.S
SU 4	2.39	46,585	396172.11	4566596.71	0	1.40	0.70	Uncorrected	Pro 6H	5/11/2017 0:00	02:01:30pm		Sensor	BUFFER SREA SU 3 3.S
SU 4	2.69	47,707	396171.95	4566596.52	0	1.40	0.70	Uncorrected	Pro 6H	5/11/2017 0:00	02:01:31pm		Sensor	BUFFER SREA SU 3 3.S
SU 4	2.23	45,952	396172.57	4566596.47	0	1.40	0.70	Uncorrected	Pro 6H	5/11/2017 0:00	02:01:32pm		Sensor	BUFFER SREA SU 3 3.S
SU 4	2.53	47,111	396173.41	4566596.55	0	1.40	0.70	Uncorrected	Pro 6H	5/11/2017 0:00	02:01:33pm		Sensor	BUFFER SREA SU 3 3.S
SU 4	2.48	46,907	396174.29	4566596.66	0	1.40	0.70	Uncorrected	Pro 6H	5/11/2017 0:00	02:01:34pm		Sensor	BUFFER SREA SU 3 3.S
SU 4	3.07	49,177	396175.15	4566596.75	0	1.40	0.70	Uncorrected	Pro 6H	5/11/2017 0:00	02:01:35pm		Sensor	BUFFER SREA SU 3 3.S
SU 4	2.93	48,647	396176.22	4566596.84	0	1.40	0.70	Uncorrected	Pro 6H	5/11/2017 0:00	02:01:36pm		Sensor	BUFFER SREA SU 3 3.S
SU 4	2.73	47,861	396177.07	4566596.95	0	1.40	0.70	Uncorrected	Pro 6H	5/11/2017 0:00	02:01:37pm		Sensor	BUFFER SREA SU 3 3.S
SU 4	2.27	46,114	396178.13	4566597.13	0	1.40	0.70	Uncorrected	Pro 6H	5/11/2017 0:00	02:01:38pm		Sensor	BUFFER SREA SU 3 3.S
SU 4	2.07	45,364	396179.07	4566597.2	0	1.40	0.70	Uncorrected	Pro 6H	5/11/2017 0:00	02:01:39pm		Sensor	BUFFER SREA SU 3 3.S
SU 4	2.02	45,167	396180.19	4566597.25	0	1.40	0.70	Uncorrected	Pro 6H	5/11/2017 0:00	02:01:40pm		Sensor	BUFFER SREA SU 3 3.S
SU 4	2.18	45,784	396181.16	4566597.33	0	1.40	0.70	Uncorrected	Pro 6H	5/11/2017 0:00	02:01:41pm		Sensor	BUFFER SREA SU 3 3.S
SU 4	2.41	46,656	396182.25	4566597.4	0	1.40	0.70	Uncorrected	Pro 6H	5/11/2017 0:00	02:01:42pm		Sensor	BUFFER SREA SU 3 3.S
SU 4	2.41	46,662	396183.2	4566597.41	0	1.40	0.70	Uncorrected	Pro 6H	5/11/2017 0:00	02:01:43pm		Sensor	BUFFER SREA SU 3 3.S
SU 4	2.26	46,066	396184.39	4566597.53	0	1.40	0.70	Uncorrected	Pro 6H	5/11/2017 0:00	02:01:44pm		Sensor	BUFFER SREA SU 3 3.S
SU 4	2.19	45,795	396185.43	4566597.74	0	1.40	0.70	Uncorrected	Pro 6H	5/11/2017 0:00	02:01:45pm		Sensor	BUFFER SREA SU 3 3.S
SU 4	2.06	45,319	396186.55	4566597.87	0	1.40	0.70	Uncorrected	Pro 6H	5/11/2017 0:00	02:01:46pm		Sensor	BUFFER SREA SU 3 3.S

SU	Z-Score	CPM	Easting	Northing	MSL	PDOP	HDOP	CorrType	RcvrType	GPS_Date	GPS_Time	Update	FeatName	Datafile
SU 4	2.04	45,240	396187.59	4566597.96	0	1.40	0.70	Uncorrected	Pro 6H	5/11/2017 0:00	02:01:47pm		Sensor	BUFFER SREA SU 3 3.S
SU 4	2.03	45,217	396188.75	4566598.14	0	1.40	0.70	Uncorrected	Pro 6H	5/11/2017 0:00	02:01:48pm		Sensor	BUFFER SREA SU 3 3.S
SU 4	2.21	45,879	396189.65	4566598.28	0	1.40	0.70	Uncorrected	Pro 6H	5/11/2017 0:00	02:01:49pm		Sensor	BUFFER SREA SU 3 3.S
SU 4	1.81	44,347	396190.83	4566598.44	0	1.40	0.70	Uncorrected	Pro 6H	5/11/2017 0:00	02:01:50pm		Sensor	BUFFER SREA SU 3 3.S
SU 4	1.68	43,852	396191.88	4566598.57	0	1.40	0.70	Uncorrected	Pro 6H	5/11/2017 0:00	02:01:51pm		Sensor	BUFFER SREA SU 3 3.S
SU 4	1.4	42,794	396193.01	4566598.7	0	1.40	0.70	Uncorrected	Pro 6H	5/11/2017 0:00	02:01:52pm		Sensor	BUFFER SREA SU 3 3.S
SU 4	1.34	42,574	396194.01	4566598.83	0	1.40	0.70	Uncorrected	Pro 6H	5/11/2017 0:00	02:01:53pm		Sensor	BUFFER SREA SU 3 3.S
SU 4	1.49	43,155	396195.17	4566598.98	0	1.40	0.70	Uncorrected	Pro 6H	5/11/2017 0:00	02:01:54pm		Sensor	BUFFER SREA SU 3 3.S
SU 4	1.69	43,887	396196.1	4566599.13	0	1.40	0.70	Uncorrected	Pro 6H	5/11/2017 0:00	02:01:55pm		Sensor	BUFFER SREA SU 3 3.S
SU 4	1.89	44,681	396197.07	4566599.26	0	1.40	0.70	Uncorrected	Pro 6H	5/11/2017 0:00	02:01:56pm		Sensor	BUFFER SREA SU 3 3.S
SU 4	2.06	45,316	396197.42	4566598.98	0	1.40	0.70	Uncorrected	Pro 6H	5/11/2017 0:00	02:01:57pm		Sensor	BUFFER SREA SU 3 3.S
SU 4	1.73	44,067	396196.88	4566598.5	0	1.40	0.70	Uncorrected	Pro 6H	5/11/2017 0:00	02:01:58pm		Sensor	BUFFER SREA SU 3 3.S
SU 4	1.79	44,303	396196.09	4566598.27	0	1.40	0.70	Uncorrected	Pro 6H	5/11/2017 0:00	02:01:59pm		Sensor	BUFFER SREA SU 3 3.S
SU 4	1.81	44,360	396195.17	4566598.07	0	1.40	0.70	Uncorrected	Pro 6H	5/11/2017 0:00	02:02:00pm		Sensor	BUFFER SREA SU 3 3.S
SU 4	1.86	44,572	396194.26	4566597.92	0	1.40	0.70	Uncorrected	Pro 6H	5/11/2017 0:00	02:02:01pm		Sensor	BUFFER SREA SU 3 3.S
SU 4	1.83	44,437	396193.26	4566597.72	0	1.40	0.70	Uncorrected	Pro 6H	5/11/2017 0:00	02:02:02pm		Sensor	BUFFER SREA SU 3 3.S
SU 4	1.62	43,648	396192.35	4566597.5	0	1.40	0.70	Uncorrected	Pro 6H	5/11/2017 0:00	02:02:03pm		Sensor	BUFFER SREA SU 3 3.S
SU 4	1.48	43,114	396191.29	4566597.29	0	1.40	0.70	Uncorrected	Pro 6H	5/11/2017 0:00	02:02:04pm		Sensor	BUFFER SREA SU 3 3.S
SU 4	1.78	44,254	396190.51	4566597.17	0	1.40	0.70	Uncorrected	Pro 6H	5/11/2017 0:00	02:02:05pm		Sensor	BUFFER SREA SU 3 3.S
SU 4	1.58	43,493	396189.4	4566597.04	0	1.40	0.70	Uncorrected	Pro 6H	5/11/2017 0:00	02:02:06pm		Sensor	BUFFER SREA SU 3 3.S
SU 4	1.72	44,002	396188.45	4566596.95	0	1.40	0.70	Uncorrected	Pro 6H	5/11/2017 0:00	02:02:07pm		Sensor	BUFFER SREA SU 3 3.S
SU 4	1.98	45,008	396187.37	4566596.76	0	1.40	0.70	Uncorrected	Pro 6H	5/11/2017 0:00	02:02:08pm		Sensor	BUFFER SREA SU 3 3.S
SU 4	2.14	45,605	396186.48	4566596.63	0	1.40	0.70	Uncorrected	Pro 6H	5/11/2017 0:00	02:02:09pm		Sensor	BUFFER SREA SU 3 3.S
SU 4	2.1	45,452	396185.43	4566596.62	0	1.40	0.70	Uncorrected	Pro 6H	5/11/2017 0:00	02:02:10pm		Sensor	BUFFER SREA SU 3 3.S
SU 4	2.07	45,352	396184.45	4566596.57	0	1.40	0.70	Uncorrected	Pro 6H	5/11/2017 0:00	02:02:11pm		Sensor	BUFFER SREA SU 3 3.S
SU 4	2.62	47,470	396183.38	4566596.45	0	1.40	0.70	Uncorrected	Pro 6H	5/11/2017 0:00	02:02:12pm		Sensor	BUFFER SREA SU 3 3.S
SU 4	2.52	47,064	396182.41	4566596.39	0	1.20	0.60	Uncorrected	Pro 6H	5/11/2017 0:00	02:02:13pm		Sensor	BUFFER SREA SU 3 3.S
SU 4	2.31	46,266	396181.27	4566596.32	0	1.20	0.60	Uncorrected	Pro 6H	5/11/2017 0:00	02:02:14pm		Sensor	BUFFER SREA SU 3 3.S
SU 4	2.27	46,117	396180.43	4566596.21	0	1.20	0.60	Uncorrected	Pro 6H	5/11/2017 0:00	02:02:15pm		Sensor	BUFFER SREA SU 3 3.S
SU 4	2.49	46,948	396179.44	4566596.16	0	1.20	0.60	Uncorrected	Pro 6H	5/11/2017 0:00	02:02:16pm		Sensor	BUFFER SREA SU 3 3.S
SU 4	2.07	45,368	396178.48	4566596.1	0	1.20	0.60	Uncorrected	Pro 6H	5/11/2017 0:00	02:02:17pm		Sensor	BUFFER SREA SU 3 3.S
SU 4	2.59	47,344	396177.46	4566595.96	0	1.20	0.60	Uncorrected	Pro 6H	5/11/2017 0:00	02:02:18pm		Sensor	BUFFER SREA SU 3 3.S
SU 4	2.63	47,504	396176.41	4566595.82	0	1.20	0.60	Uncorrected	Pro 6H	5/11/2017 0:00	02:02:19pm		Sensor	BUFFER SREA SU 3 3.S
SU 4	2.98	48,823	396175.38	4566595.73	0	1.20	0.60	Uncorrected	Pro 6H	5/11/2017 0:00	02:02:20pm		Sensor	BUFFER SREA SU 3 3.S
SU 4	2.65	47,570	396174.54	4566595.6	0	1.20	0.60	Uncorrected	Pro 6H	5/11/2017 0:00	02:02:21pm		Sensor	BUFFER SREA SU 3 3.S
SU 4	2.73	47,893	396173.76	4566595.33	0	1.20	0.60	Uncorrected	Pro 6H	5/11/2017 0:00	02:02:22pm		Sensor	BUFFER SREA SU 3 3.S
SU 4	2.55	47,200	396173.59	4566594.99	0	1.20	0.60	Uncorrected	Pro 6H	5/11/2017 0:00	02:02:23pm		Sensor	BUFFER SREA SU 3 3.S
SU 4	2.62	47,437	396174.14	4566594.85	0	1.20	0.60	Uncorrected	Pro 6H	5/11/2017 0:00	02:02:24pm		Sensor	BUFFER SREA SU 3 3.S
SU 4	2.74	47,931	396174.97	4566594.91	0	1.20	0.60	Uncorrected	Pro 6H	5/11/2017 0:00	02:02:25pm		Sensor	BUFFER SREA SU 3 3.S
SU 4	2.8	48,148	396175.87	4566595.01	0	1.20	0.60	Uncorrected	Pro 6H	5/11/2017 0:00	02:02:26pm		Sensor	BUFFER SREA SU 3 3.S
SU 4	2.53	47,101	396176.76	4566595.16	0	1.20	0.60	Uncorrected	Pro 6H	5/11/2017 0:00	02:02:27pm		Sensor	BUFFER SREA SU 3 3.S
SU 4	2.1	45,461	396177.65	4566595.29	0	1.20	0.60	Uncorrected	Pro 6H	5/11/2017 0:00	02:02:28pm		Sensor	BUFFER SREA SU 3 3.S
SU 4	2.02	45,162	396178.54	4566595.43	0	1.20	0.60	Uncorrected	Pro 6H	5/11/2017 0:00	02:02:29pm		Sensor	BUFFER SREA SU 3 3.S
SU 4	1.87	44,596	396179.44	4566595.6	0	1.20	0.60	Uncorrected	Pro 6H	5/11/2017 0:00	02:02:30pm		Sensor	BUFFER SREA SU 3 3.S
SU 4	2.15	45,658	396180.37	4566595.74	0	1.20	0.60	Uncorrected	Pro 6H	5/11/2017 0:00	02:02:31pm		Sensor	BUFFER SREA SU 3 3.S
SU 4	1.87	44,582	396181.27	4566595.86	0	1.20	0.60	Uncorrected	Pro 6H	5/11/2017 0:00	02:02:32pm		Sensor	BUFFER SREA SU 3 3.S
SU 4	2.02	45,155	396182.1	4566596.02	0	1.20	0.60	Uncorrected	Pro 6H	5/11/2017 0:00	02:02:33pm		Sensor	BUFFER SREA SU 3 3.S
SU 4	2.28	46,144	396183.06	4566596.19	0	1.20	0.60	Uncorrected	Pro 6H	5/11/2017 0:00	02:02:34pm		Sensor	BUFFER SREA SU 3 3.S
SU 4	2.21	45,876	396184.02	4566596.3	0	1.20	0.60	Uncorrected	Pro 6H	5/11/2017 0:00	02:02:35pm		Sensor	BUFFER SREA SU 3 3.S
SU 4	2.27	46,130	396185	4566596.47	0	1.20	0.60	Uncorrected	Pro 6H	5/11/2017 0:00	02:02:36pm		Sensor	BUFFER SREA SU 3 3.S
SU 4	1.95	44,886	396185.91	4566596.64	0	1.20	0.60	Uncorrected	Pro 6H	5/11/2017 0:00	02:02:37pm		Sensor	BUFFER SREA SU 3 3.S
SU 4	1.77	44,223	396186.94	4566596.73	0	1.20	0.60	Uncorrected	Pro 6H	5/11/2017 0:00	02:02:38pm		Sensor	BUFFER SREA SU 3 3.S

SU	Z-Score	CPM	Easting	Northing	MSL	PDOP	HDOP	CorrType	RcvrType	GPS_Date	GPS_Time	Update	FeatName	Datafile
SU 4	1.65	43,745	396187.92	4566596.83	0	1.20	0.60	Uncorrected	Pro 6H	5/11/2017 0:00	02:02:39pm		Sensor	BUFFER SREA SU 3 3.S
SU 4	1.41	42,824	396188.93	4566596.99	0	1.20	0.60	Uncorrected	Pro 6H	5/11/2017 0:00	02:02:40pm		Sensor	BUFFER SREA SU 3 3.S
SU 4	1.19	42,013	396189.87	4566597.12	0	1.20	0.60	Uncorrected	Pro 6H	5/11/2017 0:00	02:02:41pm		Sensor	BUFFER SREA SU 3 3.S
SU 4	1.31	42,472	396190.97	4566597.24	0	1.20	0.60	Uncorrected	Pro 6H	5/11/2017 0:00	02:02:42pm		Sensor	BUFFER SREA SU 3 3.S
SU 4	1.66	43,803	396191.94	4566597.39	0	1.20	0.60	Uncorrected	Pro 6H	5/11/2017 0:00	02:02:43pm		Sensor	BUFFER SREA SU 3 3.S
SU 4	1.49	43,157	396192.99	4566597.53	0	1.20	0.60	Uncorrected	Pro 6H	5/11/2017 0:00	02:02:44pm		Sensor	BUFFER SREA SU 3 3.S
SU 4	1.61	43,580	396193.95	4566597.61	0	1.20	0.60	Uncorrected	Pro 6H	5/11/2017 0:00	02:02:45pm		Sensor	BUFFER SREA SU 3 3.S
SU 4	1.94	44,876	396195.06	4566597.77	0	1.20	0.60	Uncorrected	Pro 6H	5/11/2017 0:00	02:02:46pm		Sensor	BUFFER SREA SU 3 3.S
SU 4	1.89	44,660	396196.02	4566597.97	0	1.20	0.60	Uncorrected	Pro 6H	5/11/2017 0:00	02:02:47pm		Sensor	BUFFER SREA SU 3 3.S
SU 4	1.58	43,489	396197.07	4566598.1	0	1.20	0.60	Uncorrected	Pro 6H	5/11/2017 0:00	02:02:48pm		Sensor	BUFFER SREA SU 3 3.S
SU 4	1.64	43,707	396198.06	4566598.2	0	1.20	0.60	Uncorrected	Pro 6H	5/11/2017 0:00	02:02:49pm		Sensor	BUFFER SREA SU 3 3.S
SU 4	2.14	45,638	396199.01	4566598.37	0	1.20	0.60	Uncorrected	Pro 6H	5/11/2017 0:00	02:02:50pm		Sensor	BUFFER SREA SU 3 3.S
SU 4	2.07	45,366	396199.79	4566598.4	0	1.20	0.60	Uncorrected	Pro 6H	5/11/2017 0:00	02:02:51pm		Sensor	BUFFER SREA SU 3 3.S
SU 4	2.19	45,821	396200.09	4566598.02	0	1.20	0.60	Uncorrected	Pro 6H	5/11/2017 0:00	02:02:52pm		Sensor	BUFFER SREA SU 3 3.S
SU 4	2.04	45,251	396199.56	4566597.56	0	1.20	0.60	Uncorrected	Pro 6H	5/11/2017 0:00	02:02:53pm		Sensor	BUFFER SREA SU 3 3.S
SU 4	2.21	45,891	396198.55	4566597.44	0	1.20	0.60	Uncorrected	Pro 6H	5/11/2017 0:00	02:02:54pm		Sensor	BUFFER SREA SU 3 3.S
SU 4	2.09	45,441	396197.57	4566597.41	0	1.20	0.60	Uncorrected	Pro 6H	5/11/2017 0:00	02:02:55pm		Sensor	BUFFER SREA SU 3 3.S
SU 4	1.91	44,745	396196.51	4566597.3	0	1.20	0.60	Uncorrected	Pro 6H	5/11/2017 0:00	02:02:56pm		Sensor	BUFFER SREA SU 3 3.S
SU 4	1.49	43,154	396195.54	4566597.23	0	1.20	0.60	Uncorrected	Pro 6H	5/11/2017 0:00	02:02:57pm		Sensor	BUFFER SREA SU 3 3.S
SU 4	1.64	43,707	396194.43	4566597.1	0	1.20	0.60	Uncorrected	Pro 6H	5/11/2017 0:00	02:02:58pm		Sensor	BUFFER SREA SU 3 3.S
SU 4	2.22	45,937	396193.53	4566596.94	0	1.20	0.60	Uncorrected	Pro 6H	5/11/2017 0:00	02:02:59pm		Sensor	BUFFER SREA SU 3 3.S
SU 4	2.3	46,240	396192.52	4566596.81	0	1.20	0.60	Uncorrected	Pro 6H	5/11/2017 0:00	02:03:00pm		Sensor	BUFFER SREA SU 3 3.S
SU 4	1.9	44,715	396191.64	4566596.74	0	1.20	0.60	Uncorrected	Pro 6H	5/11/2017 0:00	02:03:01pm		Sensor	BUFFER SREA SU 3 3.S
SU 4	2.01	45,109	396190.51	4566596.59	0	1.20	0.60	Uncorrected	Pro 6H	5/11/2017 0:00	02:03:02pm		Sensor	BUFFER SREA SU 3 3.S
SU 4	2.22	45,909	396189.59	4566596.44	0	1.20	0.60	Uncorrected	Pro 6H	5/11/2017 0:00	02:03:03pm		Sensor	BUFFER SREA SU 3 3.S
SU 4	2.23	45,983	396188.53	4566596.34	0	1.20	0.60	Uncorrected	Pro 6H	5/11/2017 0:00	02:03:04pm		Sensor	BUFFER SREA SU 3 3.S
SU 4	2.45	46,821	396187.6	4566596.21	0	1.20	0.60	Uncorrected	Pro 6H	5/11/2017 0:00	02:03:05pm		Sensor	BUFFER SREA SU 3 3.S
SU 4	2.22	45,926	396186.42	4566596.01	0	1.20	0.60	Uncorrected	Pro 6H	5/11/2017 0:00	02:03:06pm		Sensor	BUFFER SREA SU 3 3.S
SU 4	2.35	46,413	396185.47	4566595.93	0	1.20	0.60	Uncorrected	Pro 6H	5/11/2017 0:00	02:03:07pm		Sensor	BUFFER SREA SU 3 3.S
SU 4	2.38	46,552	396184.29	4566595.86	0	1.20	0.60	Uncorrected	Pro 6H	5/11/2017 0:00	02:03:08pm		Sensor	BUFFER SREA SU 3 3.S
SU 4	2.32	46,316	396183.31	4566595.7	0	1.20	0.60	Uncorrected	Pro 6H	5/11/2017 0:00	02:03:09pm		Sensor	BUFFER SREA SU 3 3.S
SU 4	2.53	47,112	396182.24	4566595.56	0	1.20	0.60	Uncorrected	Pro 6H	5/11/2017 0:00	02:03:10pm		Sensor	BUFFER SREA SU 3 3.S
SU 4	2.5	46,983	396181.36	4566595.55	0	1.20	0.60	Uncorrected	Pro 6H	5/11/2017 0:00	02:03:11pm		Sensor	BUFFER SREA SU 3 3.S
SU 4	2.19	45,830	396180.38	4566595.45	0	1.20	0.60	Uncorrected	Pro 6H	5/11/2017 0:00	02:03:12pm		Sensor	BUFFER SREA SU 3 3.S
SU 4	2.12	45,564	396179.48	4566595.29	0	1.20	0.60	Uncorrected	Pro 6H	5/11/2017 0:00	02:03:13pm		Sensor	BUFFER SREA SU 3 3.S
SU 4	2.46	46,847	396178.38	4566595.17	0	1.20	0.60	Uncorrected	Pro 6H	5/11/2017 0:00	02:03:14pm		Sensor	BUFFER SREA SU 3 3.S
SU 4	2.27	46,114	396177.49	4566595.05	0	1.20	0.60	Uncorrected	Pro 6H	5/11/2017 0:00	02:03:15pm		Sensor	BUFFER SREA SU 3 3.S
SU 4	2.15	45,664	396176.23	4566594.79	0	1.20	0.60	Uncorrected	Pro 6H	5/11/2017 0:00	02:03:16pm		Sensor	BUFFER SREA SU 3 3.S
SU 4	2.45	46,821	396175.32	4566594.63	0	1.20	0.60	Uncorrected	Pro 6H	5/11/2017 0:00	02:03:17pm		Sensor	BUFFER SREA SU 3 3.S
SU 4	2.31	46,271	396174.07	4566594.48	0	1.20	0.60	Uncorrected	Pro 6H	5/11/2017 0:00	02:03:18pm		Sensor	BUFFER SREA SU 3 3.S
SU 4	2.42	46,705	396173.29	4566594.39	0	1.20	0.60	Uncorrected	Pro 6H	5/11/2017 0:00	02:03:19pm		Sensor	BUFFER SREA SU 3 3.S
SU 4	2.3	46,252	396172.21	4566594.16	0	1.20	0.60	Uncorrected	Pro 6H	5/11/2017 0:00	02:03:20pm		Sensor	BUFFER SREA SU 3 3.S
SU 4	2.09	45,426	396171.77	4566593.89	0	1.20	0.60	Uncorrected	Pro 6H	5/11/2017 0:00	02:03:21pm		Sensor	BUFFER SREA SU 3 3.S
SU 4	2.32	46,327	396171.86	4566593.63	0	1.20	0.60	Uncorrected	Pro 6H	5/11/2017 0:00	02:03:22pm		Sensor	BUFFER SREA SU 3 3.S
SU 4	2.28	46,144	396172.6	4566593.7	0	1.20	0.60	Uncorrected	Pro 6H	5/11/2017 0:00	02:03:23pm		Sensor	BUFFER SREA SU 3 3.S
SU 4	1.98	44,998	396173.59	4566593.86	0	1.20	0.60	Uncorrected	Pro 6H	5/11/2017 0:00	02:03:24pm		Sensor	BUFFER SREA SU 3 3.S
SU 4	2.21	45,884	396174.52	4566593.97	0	1.20	0.60	Uncorrected	Pro 6H	5/11/2017 0:00	02:03:25pm		Sensor	BUFFER SREA SU 3 3.S
SU 4	2.58	47,319	396175.57	4566594.17	0	1.20	0.60	Uncorrected	Pro 6H	5/11/2017 0:00	02:03:26pm		Sensor	BUFFER SREA SU 3 3.S
SU 4	2.5	46,987	396176.49	4566594.34	0	1.20	0.60	Uncorrected	Pro 6H	5/11/2017 0:00	02:03:27pm		Sensor	BUFFER SREA SU 3 3.S
SU 4	2.37	46,507	396177.68	4566594.49	0	1.20	0.60	Uncorrected	Pro 6H	5/11/2017 0:00	02:03:28pm		Sensor	BUFFER SREA SU 3 3.S
SU 4	1.75	44,130	396178.59	4566594.6	0	1.20	0.60	Uncorrected	Pro 6H	5/11/2017 0:00	02:03:29pm		Sensor	BUFFER SREA SU 3 3.S
SU 4	2.09	45,441	396179.8	4566594.8	0	1.20	0.60	Uncorrected	Pro 6H	5/11/2017 0:00	02:03:30pm		Sensor	BUFFER SREA SU 3 3.S

SU	Z-Score	CPM	Easting	Northing	MSL	PDOP	HDOP	CorrType	RcvrType	GPS_Date	GPS_Time	Update	FeatName	Datafile
SU 4	1.82	44,400	396180.67	4566594.96	0	1.20	0.60	Uncorrected	Pro 6H	5/11/2017 0:00	02:03:31pm		Sensor	BUFFER SREA SU 3 3.S
SU 4	1.75	44,152	396181.92	4566595.15	0	1.20	0.60	Uncorrected	Pro 6H	5/11/2017 0:00	02:03:32pm		Sensor	BUFFER SREA SU 3 3.S
SU 4	1.79	44,276	396182.99	4566595.3	0	1.20	0.60	Uncorrected	Pro 6H	5/11/2017 0:00	02:03:33pm		Sensor	BUFFER SREA SU 3 3.S
SU 4	2.09	45,432	396184.24	4566595.52	0	1.20	0.60	Uncorrected	Pro 6H	5/11/2017 0:00	02:03:34pm		Sensor	BUFFER SREA SU 3 3.S
SU 4	2.05	45,281	396185.31	4566595.69	0	1.20	0.60	Uncorrected	Pro 6H	5/11/2017 0:00	02:03:35pm		Sensor	BUFFER SREA SU 3 3.S
SU 4	2.11	45,518	396186.32	4566595.8	0	1.20	0.60	Uncorrected	Pro 6H	5/11/2017 0:00	02:03:36pm		Sensor	BUFFER SREA SU 3 3.S
SU 4	2.18	45,786	396187.3	4566595.87	0	1.20	0.60	Uncorrected	Pro 6H	5/11/2017 0:00	02:03:37pm		Sensor	BUFFER SREA SU 3 3.S
SU 4	1.6	43,575	396188.59	4566595.95	0	1.20	0.60	Uncorrected	Pro 6H	5/11/2017 0:00	02:03:38pm		Sensor	BUFFER SREA SU 3 3.S
SU 4	1.59	43,508	396189.35	4566596	0	1.20	0.60	Uncorrected	Pro 6H	5/11/2017 0:00	02:03:39pm		Sensor	BUFFER SREA SU 3 3.S
SU 4	1.71	43,995	396190.53	4566596.03	0	1.20	0.60	Uncorrected	Pro 6H	5/11/2017 0:00	02:03:40pm		Sensor	BUFFER SREA SU 3 3.S
SU 4	1.55	43,355	396191.45	4566596.05	0	1.20	0.60	Uncorrected	Pro 6H	5/11/2017 0:00	02:03:41pm		Sensor	BUFFER SREA SU 3 3.S
SU 4	1.71	43,999	396192.72	4566596.23	0	1.20	0.60	Uncorrected	Pro 6H	5/11/2017 0:00	02:03:42pm		Sensor	BUFFER SREA SU 3 3.S
SU 4	1.76	44,190	396193.58	4566596.37	0	1.20	0.60	Uncorrected	Pro 6H	5/11/2017 0:00	02:03:43pm		Sensor	BUFFER SREA SU 3 3.S
SU 4	1.65	43,749	396194.81	4566596.42	0	1.20	0.60	Uncorrected	Pro 6H	5/11/2017 0:00	02:03:44pm		Sensor	BUFFER SREA SU 3 3.S
SU 4	1.66	43,779	396195.78	4566596.49	0	1.20	0.60	Uncorrected	Pro 6H	5/11/2017 0:00	02:03:45pm		Sensor	BUFFER SREA SU 3 3.S
SU 4	1.56	43,390	396196.81	4566596.72	0	1.20	0.60	Uncorrected	Pro 6H	5/11/2017 0:00	02:03:46pm		Sensor	BUFFER SREA SU 3 3.S
SU 4	1.7	43,937	396197.76	4566596.87	0	1.20	0.60	Uncorrected	Pro 6H	5/11/2017 0:00	02:03:47pm		Sensor	BUFFER SREA SU 3 3.S
SU 4	1.9	44,702	396198.91	4566596.92	0	1.20	0.60	Uncorrected	Pro 6H	5/11/2017 0:00	02:03:48pm		Sensor	BUFFER SREA SU 3 3.S
SU 4	1.61	43,617	396199.67	4566596.92	0	1.20	0.60	Uncorrected	Pro 6H	5/11/2017 0:00	02:03:49pm		Sensor	BUFFER SREA SU 3 3.S
SU 4	1.71	43,967	396200.25	4566596.61	0	1.20	0.60	Uncorrected	Pro 6H	5/11/2017 0:00	02:03:50pm		Sensor	BUFFER SREA SU 3 3.S
SU 4	2.07	45,364	396199.97	4566596.1	0	1.20	0.60	Uncorrected	Pro 6H	5/11/2017 0:00	02:03:51pm		Sensor	BUFFER SREA SU 3 3.S
SU 4	1.91	44,762	396198.97	4566595.82	0	1.20	0.60	Uncorrected	Pro 6H	5/11/2017 0:00	02:03:52pm		Sensor	BUFFER SREA SU 3 3.S
SU 4	1.8	44,341	396198.01	4566595.58	0	1.20	0.60	Uncorrected	Pro 6H	5/11/2017 0:00	02:03:53pm		Sensor	BUFFER SREA SU 3 3.S
SU 4	1.65	43,736	396196.96	4566595.34	0	1.20	0.60	Uncorrected	Pro 6H	5/11/2017 0:00	02:03:54pm		Sensor	BUFFER SREA SU 3 3.S
SU 4	1.55	43,352	396195.97	4566595.15	0	1.20	0.60	Uncorrected	Pro 6H	5/11/2017 0:00	02:03:55pm		Sensor	BUFFER SREA SU 3 3.S
SU 4	1.74	44,095	396194.86	4566594.89	0	1.20	0.60	Uncorrected	Pro 6H	5/11/2017 0:00	02:03:56pm		Sensor	BUFFER SREA SU 3 3.S
SU 4	1.64	43,711	396193.85	4566594.64	0	1.20	0.60	Uncorrected	Pro 6H	5/11/2017 0:00	02:03:57pm		Sensor	BUFFER SREA SU 3 3.S
SU 4	1.83	44,455	396192.68	4566594.48	0	1.20	0.60	Uncorrected	Pro 6H	5/11/2017 0:00	02:03:58pm		Sensor	BUFFER SREA SU 3 3.S
SU 4	1.95	44,911	396191.73	4566594.39	0	1.20	0.60	Uncorrected	Pro 6H	5/11/2017 0:00	02:03:59pm		Sensor	BUFFER SREA SU 3 3.S
SU 4	1.91	44,762	396190.45	4566594.18	0	1.20	0.60	Uncorrected	Pro 6H	5/11/2017 0:00	02:04:00pm		Sensor	BUFFER SREA SU 3 3.S
SU 4	1.92	44,768	396189.54	4566594	0	1.20	0.60	Uncorrected	Pro 6H	5/11/2017 0:00	02:04:01pm		Sensor	BUFFER SREA SU 3 3.S
SU 4	1.91	44,757	396188.33	4566593.79	0	1.20	0.60	Uncorrected	Pro 6H	5/11/2017 0:00	02:04:02pm		Sensor	BUFFER SREA SU 3 3.S
SU 4	1.58	43,476	396187.28	4566593.62	0	1.20	0.60	Uncorrected	Pro 6H	5/11/2017 0:00	02:04:03pm		Sensor	BUFFER SREA SU 3 3.S
SU 4	1.68	43,880	396186	4566593.44	0	1.20	0.60	Uncorrected	Pro 6H	5/11/2017 0:00	02:04:04pm		Sensor	BUFFER SREA SU 3 3.S
SU 4	2	45,105	396185.05	4566593.35	0	1.20	0.60	Uncorrected	Pro 6H	5/11/2017 0:00	02:04:05pm		Sensor	BUFFER SREA SU 3 3.S
SU 4	1.99	45,044	396183.89	4566593.31	0	1.20	0.60	Uncorrected	Pro 6H	5/11/2017 0:00	02:04:06pm		Sensor	BUFFER SREA SU 3 3.S
SU 4	1.56	43,397	396183.04	4566593.23	0	1.20	0.60	Uncorrected	Pro 6H	5/11/2017 0:00	02:04:07pm		Sensor	BUFFER SREA SU 3 3.S
SU 4	1.9	44,691	396182.01	4566593.02	0	1.20	0.60	Uncorrected	Pro 6H	5/11/2017 0:00	02:04:08pm		Sensor	BUFFER SREA SU 3 3.S
SU 4	1.56	43,416	396181.02	4566592.89	0	1.20	0.60	Uncorrected	Pro 6H	5/11/2017 0:00	02:04:09pm		Sensor	BUFFER SREA SU 3 3.S
SU 4	1.82	44,409	396179.96	4566592.81	0	1.20	0.60	Uncorrected	Pro 6H	5/11/2017 0:00	02:04:10pm		Sensor	BUFFER SREA SU 3 3.S
SU 4	2.01	45,117	396178.97	4566592.72	0	1.20	0.60	Uncorrected	Pro 6H	5/11/2017 0:00	02:04:11pm		Sensor	BUFFER SREA SU 3 3.S
SU 4	1.83	44,443	396177.76	4566592.64	0	1.20	0.60	Uncorrected	Pro 6H	5/11/2017 0:00	02:04:12pm		Sensor	BUFFER SREA SU 3 3.S
SU 4	2.08	45,392	396176.74	4566592.64	0	1.20	0.60	Uncorrected	Pro 6H	5/11/2017 0:00	02:04:13pm		Sensor	BUFFER SREA SU 3 3.S
SU 4	2.27	46,120	396175.55	4566592.59	0	1.20	0.60	Uncorrected	Pro 6H	5/11/2017 0:00	02:04:14pm		Sensor	BUFFER SREA SU 3 3.S
SU 4	2.06	45,300	396174.46	4566592.45	0	1.20	0.60	Uncorrected	Pro 6H	5/11/2017 0:00	02:04:15pm		Sensor	BUFFER SREA SU 3 3.S
SU 4	2.4	46,631	396173.36	4566592.33	0	1.20	0.60	Uncorrected	Pro 6H	5/11/2017 0:00	02:04:16pm		Sensor	BUFFER SREA SU 3 3.S
SU 4	2.39	46,570	396172.23	4566592.29	0	1.20	0.60	Uncorrected	Pro 6H	5/11/2017 0:00	02:04:17pm		Sensor	BUFFER SREA SU 3 3.S
SU 4	2.5	46,985	396171.15	4566592.26	0	1.20	0.60	Uncorrected	Pro 6H	5/11/2017 0:00	02:04:18pm		Sensor	BUFFER SREA SU 3 3.S
SU 4	2.13	45,577	396170.06	4566592.17	0	1.20	0.60	Uncorrected	Pro 6H	5/11/2017 0:00	02:04:19pm		Sensor	BUFFER SREA SU 3 3.S
SU 4	2.36	46,472	396169.25	4566592.44	0	1.20	0.60	Uncorrected	Pro 6H	5/11/2017 0:00	02:04:20pm		Sensor	BUFFER SREA SU 3 3.S
SU 4	2.09	45,415	396169.38	4566592.93	0	1.20	0.60	Uncorrected	Pro 6H	5/11/2017 0:00	02:04:21pm		Sensor	BUFFER SREA SU 3 3.S
SU 4	2.07	45,368	396170.23	4566593.25	0	1.20	0.60	Uncorrected	Pro 6H	5/11/2017 0:00	02:04:22pm		Sensor	BUFFER SREA SU 3 3.S

SU	Z-Score	CPM	Easting	Northing	MSL	PDOP	HDOP	CorrType	RcvrType	GPS_Date	GPS_Time	Update	FeatName	Datafile
SU 4	2.18	45,784	396171.2	4566593.38	0	1.20	0.60	Uncorrected	Pro 6H	5/11/2017 0:00	02:04:23pm		Sensor	BUFFER SREA SU 3 3.S
SU 4	2.6	47,369	396172.16	4566593.5	0	1.20	0.60	Uncorrected	Pro 6H	5/11/2017 0:00	02:04:24pm		Sensor	BUFFER SREA SU 3 3.S
SU 4	2.23	45,965	396173.07	4566593.61	0	1.20	0.60	Uncorrected	Pro 6H	5/11/2017 0:00	02:04:25pm		Sensor	BUFFER SREA SU 3 3.S
SU 4	2.45	46,825	396174.07	4566593.73	0	1.20	0.60	Uncorrected	Pro 6H	5/11/2017 0:00	02:04:26pm		Sensor	BUFFER SREA SU 3 3.S
SU 4	2.29	46,199	396175	4566593.79	0	1.20	0.60	Uncorrected	Pro 6H	5/11/2017 0:00	02:04:27pm		Sensor	BUFFER SREA SU 3 3.S
SU 4	1.94	44,857	396176.04	4566593.77	0	1.20	0.60	Uncorrected	Pro 6H	5/11/2017 0:00	02:04:28pm		Sensor	BUFFER SREA SU 3 3.S
SU 4	1.85	44,499	396176.98	4566593.77	0	1.20	0.60	Uncorrected	Pro 6H	5/11/2017 0:00	02:04:29pm		Sensor	BUFFER SREA SU 3 3.S
SU 4	1.85	44,531	396178.11	4566593.84	0	1.20	0.60	Uncorrected	Pro 6H	5/11/2017 0:00	02:04:30pm		Sensor	BUFFER SREA SU 3 3.S
SU 4	1.97	44,961	396179.11	4566593.94	0	1.20	0.60	Uncorrected	Pro 6H	5/11/2017 0:00	02:04:31pm		Sensor	BUFFER SREA SU 3 3.S
SU 4	1.66	43,785	396180.23	4566594.06	0	1.20	0.60	Uncorrected	Pro 6H	5/11/2017 0:00	02:04:32pm		Sensor	BUFFER SREA SU 3 3.S
SU 4	1.91	44,752	396181.28	4566594.14	0	1.20	0.60	Uncorrected	Pro 6H	5/11/2017 0:00	02:04:33pm		Sensor	BUFFER SREA SU 3 3.S
SU 4	1.98	44,995	396182.48	4566594.19	0	1.20	0.60	Uncorrected	Pro 6H	5/11/2017 0:00	02:04:34pm		Sensor	BUFFER SREA SU 3 3.S
SU 4	1.66	43,775	396183.56	4566594.25	0	1.20	0.60	Uncorrected	Pro 6H	5/11/2017 0:00	02:04:35pm		Sensor	BUFFER SREA SU 3 3.S
SU 4	1.54	43,328	396184.73	4566594.37	0	1.20	0.60	Uncorrected	Pro 6H	5/11/2017 0:00	02:04:36pm		Sensor	BUFFER SREA SU 3 3.S
SU 4	1.79	44,292	396185.75	4566594.48	0	1.20	0.60	Uncorrected	Pro 6H	5/11/2017 0:00	02:04:37pm		Sensor	BUFFER SREA SU 3 3.S
SU 4	1.35	42,607	396186.97	4566594.62	0	1.20	0.60	Uncorrected	Pro 6H	5/11/2017 0:00	02:04:38pm		Sensor	BUFFER SREA SU 3 3.S
SU 4	1.67	43,841	396187.98	4566594.76	0	1.20	0.60	Uncorrected	Pro 6H	5/11/2017 0:00	02:04:39pm		Sensor	BUFFER SREA SU 3 3.S
SU 4	1.64	43,718	396189.15	4566594.94	0	1.20	0.60	Uncorrected	Pro 6H	5/11/2017 0:00	02:04:40pm		Sensor	BUFFER SREA SU 3 3.S
SU 4	1.78	44,234	396190.21	4566595.05	0	1.20	0.60	Uncorrected	Pro 6H	5/11/2017 0:00	02:04:41pm		Sensor	BUFFER SREA SU 3 3.S
SU 4	1.72	44,006	396191.37	4566595.13	0	1.20	0.60	Uncorrected	Pro 6H	5/11/2017 0:00	02:04:42pm		Sensor	BUFFER SREA SU 3 3.S
SU 4	1.46	43,031	396192.34	4566595.22	0	1.20	0.60	Uncorrected	Pro 6H	5/11/2017 0:00	02:04:43pm		Sensor	BUFFER SREA SU 3 3.S
SU 4	1.86	44,567	396193.67	4566595.44	0	1.20	0.60	Uncorrected	Pro 6H	5/11/2017 0:00	02:04:44pm		Sensor	BUFFER SREA SU 3 3.S
SU 4	1.84	44,479	396194.63	4566595.59	0	1.20	0.60	Uncorrected	Pro 6H	5/11/2017 0:00	02:04:45pm		Sensor	BUFFER SREA SU 3 3.S
SU 4	1.77	44,227	396195.86	4566595.71	0	1.20	0.60	Uncorrected	Pro 6H	5/11/2017 0:00	02:04:46pm		Sensor	BUFFER SREA SU 3 3.S
SU 4	1.96	44,947	396196.71	4566595.8	0	1.20	0.60	Uncorrected	Pro 6H	5/11/2017 0:00	02:04:47pm		Sensor	BUFFER SREA SU 3 3.S
SU 4	1.98	45,015	396197.85	4566595.94	0	1.20	0.60	Uncorrected	Pro 6H	5/11/2017 0:00	02:04:48pm		Sensor	BUFFER SREA SU 3 3.S
SU 4	1.99	45,068	396198.64	4566595.96	0	1.20	0.60	Uncorrected	Pro 6H	5/11/2017 0:00	02:04:49pm		Sensor	BUFFER SREA SU 3 3.S
SU 4	1.94	44,873	396199.66	4566595.94	0	1.20	0.60	Uncorrected	Pro 6H	5/11/2017 0:00	02:04:50pm		Sensor	BUFFER SREA SU 3 3.S
SU 4	1.9	44,688	396200.48	4566595.97	0	1.20	0.60	Uncorrected	Pro 6H	5/11/2017 0:00	02:04:51pm		Sensor	BUFFER SREA SU 3 3.S
SU 4	2.05	45,267	396201.32	4566595.64	0	1.20	0.60	Uncorrected	Pro 6H	5/11/2017 0:00	02:04:52pm		Sensor	BUFFER SREA SU 3 3.S
SU 4	2.06	45,323	396201.43	4566594.98	0	1.20	0.60	Uncorrected	Pro 6H	5/11/2017 0:00	02:04:53pm		Sensor	BUFFER SREA SU 3 3.S
SU 4	2.18	45,781	396200.65	4566594.22	0	1.20	0.60	Uncorrected	Pro 6H	5/11/2017 0:00	02:04:54pm		Sensor	BUFFER SREA SU 3 3.S
SU 4	2	45,102	396199.81	4566593.94	0	1.20	0.60	Uncorrected	Pro 6H	5/11/2017 0:00	02:04:55pm		Sensor	BUFFER SREA SU 3 3.S
SU 4	2.27	46,107	396198.78	4566593.81	0	1.20	0.60	Uncorrected	Pro 6H	5/11/2017 0:00	02:04:56pm		Sensor	BUFFER SREA SU 3 3.S
SU 4	1.84	44,467	396197.89	4566593.59	0	1.20	0.60	Uncorrected	Pro 6H	5/11/2017 0:00	02:04:57pm		Sensor	BUFFER SREA SU 3 3.S
SU 4	1.54	43,350	396196.91	4566593.31	0	1.20	0.60	Uncorrected	Pro 6H	5/11/2017 0:00	02:04:58pm		Sensor	BUFFER SREA SU 3 3.S
SU 4	2.17	45,729	396196.11	4566593.19	0	1.20	0.60	Uncorrected	Pro 6H	5/11/2017 0:00	02:04:59pm		Sensor	BUFFER SREA SU 3 3.S
SU 4	2.13	45,568	396195.28	4566593.1	0	1.20	0.60	Uncorrected	Pro 6H	5/11/2017 0:00	02:05:00pm		Sensor	BUFFER SREA SU 3 3.S
SU 4	1.89	44,666	396194.68	4566593.18	0	1.20	0.60	Uncorrected	Pro 6H	5/11/2017 0:00	02:05:01pm		Sensor	BUFFER SREA SU 3 3.S
SU 4	2.11	45,495	396193.78	4566593.38	0	1.20	0.60	Uncorrected	Pro 6H	5/11/2017 0:00	02:05:02pm		Sensor	BUFFER SREA SU 3 3.S
SU 4	1.96	44,941	396193.11	4566593.37	0	1.20	0.60	Uncorrected	Pro 6H	5/11/2017 0:00	02:05:03pm		Sensor	BUFFER SREA SU 3 3.S
SU 4	1.87	44,606	396192.08	4566593.36	0	1.20	0.60	Uncorrected	Pro 6H	5/11/2017 0:00	02:05:04pm		Sensor	BUFFER SREA SU 3 3.S
SU 4	1.58	43,466	396191.32	4566593.26	0	1.20	0.60	Uncorrected	Pro 6H	5/11/2017 0:00	02:05:05pm		Sensor	BUFFER SREA SU 3 3.S
SU 4	1.94	44,865	396190.34	4566593.1	0	1.20	0.60	Uncorrected	Pro 6H	5/11/2017 0:00	02:05:06pm		Sensor	BUFFER SREA SU 3 3.S
SU 4	1.66	43,791	396189.54	4566593.05	0	1.20	0.60	Uncorrected	Pro 6H	5/11/2017 0:00	02:05:07pm		Sensor	BUFFER SREA SU 3 3.S
SU 4	1.83	44,447	396188.48	4566592.87	0	1.20	0.60	Uncorrected	Pro 6H	5/11/2017 0:00	02:05:08pm		Sensor	BUFFER SREA SU 3 3.S
SU 4	1.66	43,804	396187.85	4566592.76	0	1.20	0.60	Uncorrected	Pro 6H	5/11/2017 0:00	02:05:09pm		Sensor	BUFFER SREA SU 3 3.S
SU 4	1.54	43,315	396186.86	4566592.69	0	1.20	0.60	Uncorrected	Pro 6H	5/11/2017 0:00	02:05:10pm		Sensor	BUFFER SREA SU 3 3.S
SU 4	1.42	42,882	396185.95	4566592.58	0	1.20	0.60	Uncorrected	Pro 6H	5/11/2017 0:00	02:05:11pm		Sensor	BUFFER SREA SU 3 3.S
SU 4	1.55	43,388	396185.05	4566592.43	0	1.20	0.60	Uncorrected	Pro 6H	5/11/2017 0:00	02:05:12pm		Sensor	BUFFER SREA SU 3 3.S
SU 4	1.63	43,673	396184.17	4566592.38	0	1.20	0.60	Uncorrected	Pro 6H	5/11/2017 0:00	02:05:13pm		Sensor	BUFFER SREA SU 3 3.S
SU 4	1.42	42,873	396183.18	4566592.24	0	1.20	0.60	Uncorrected	Pro 6H	5/11/2017 0:00	02:05:14pm		Sensor	BUFFER SREA SU 3 3.S

SU	Z-Score	CPM	Easting	Northing	MSL	PDOP	HDOP	CorrType	RcvrType	GPS_Date	GPS_Time	Update	FeatName	Datafile
SU 4	1.38	42,724	396182.36	4566592.12	0	1.20	0.60	Uncorrected	Pro 6H	5/11/2017 0:00	02:05:15pm		Sensor	BUFFER SREA SU 3 3.S
SU 4	1.54	43,322	396181.36	4566592.03	0	1.20	0.60	Uncorrected	Pro 6H	5/11/2017 0:00	02:05:16pm		Sensor	BUFFER SREA SU 3 3.S
SU 4	1.81	44,371	396180.58	4566591.87	0	1.20	0.60	Uncorrected	Pro 6H	5/11/2017 0:00	02:05:17pm		Sensor	BUFFER SREA SU 3 3.S
SU 4	1.44	42,936	396179.61	4566591.72	0	1.20	0.60	Uncorrected	Pro 6H	5/11/2017 0:00	02:05:18pm		Sensor	BUFFER SREA SU 3 3.S
SU 4	1.41	42,849	396178.66	4566591.62	0	1.20	0.60	Uncorrected	Pro 6H	5/11/2017 0:00	02:05:19pm		Sensor	BUFFER SREA SU 3 3.S
SU 4	1.7	43,955	396177.57	4566591.41	0	1.20	0.60	Uncorrected	Pro 6H	5/11/2017 0:00	02:05:20pm		Sensor	BUFFER SREA SU 3 3.S
SU 4	1.75	44,149	396176.71	4566591.27	0	1.20	0.60	Uncorrected	Pro 6H	5/11/2017 0:00	02:05:21pm		Sensor	BUFFER SREA SU 3 3.S
SU 4	1.98	45,016	396175.7	4566591.19	0	1.20	0.60	Uncorrected	Pro 6H	5/11/2017 0:00	02:05:22pm		Sensor	BUFFER SREA SU 3 3.S
SU 4	2.03	45,204	396174.77	4566591.1	0	1.20	0.60	Uncorrected	Pro 6H	5/11/2017 0:00	02:05:23pm		Sensor	BUFFER SREA SU 3 3.S
SU 4	1.98	45,025	396173.8	4566591.03	0	1.20	0.60	Uncorrected	Pro 6H	5/11/2017 0:00	02:05:24pm		Sensor	BUFFER SREA SU 3 3.S
SU 4	1.96	44,954	396172.88	4566590.97	0	1.20	0.60	Uncorrected	Pro 6H	5/11/2017 0:00	02:05:25pm		Sensor	BUFFER SREA SU 3 3.S
SU 4	1.92	44,786	396171.74	4566590.83	0	1.20	0.60	Uncorrected	Pro 6H	5/11/2017 0:00	02:05:26pm		Sensor	BUFFER SREA SU 3 3.S
SU 4	1.7	43,957	396170.94	4566590.77	0	1.20	0.60	Uncorrected	Pro 6H	5/11/2017 0:00	02:05:27pm		Sensor	BUFFER SREA SU 3 3.S
SU 4	1.3	42,411	396169.85	4566590.72	0	1.20	0.60	Uncorrected	Pro 6H	5/11/2017 0:00	02:05:28pm		Sensor	BUFFER SREA SU 3 3.S
SU 4	1.43	42,898	396168.92	4566590.59	0	1.20	0.60	Uncorrected	Pro 6H	5/11/2017 0:00	02:05:29pm		Sensor	BUFFER SREA SU 3 3.S
SU 4	1.64	43,720	396168.03	4566590.4	0	1.20	0.60	Uncorrected	Pro 6H	5/11/2017 0:00	02:05:30pm		Sensor	BUFFER SREA SU 3 3.S
SU 4	1.38	42,712	396167.59	4566590.06	0	1.20	0.60	Uncorrected	Pro 6H	5/11/2017 0:00	02:05:31pm		Sensor	BUFFER SREA SU 3 3.S
SU 4	1.69	43,893	396167.92	4566589.78	0	1.20	0.60	Uncorrected	Pro 6H	5/11/2017 0:00	02:05:32pm		Sensor	BUFFER SREA SU 3 3.S
SU 4	1.58	43,492	396168.72	4566589.86	0	1.20	0.60	Uncorrected	Pro 6H	5/11/2017 0:00	02:05:33pm		Sensor	BUFFER SREA SU 3 3.S
SU 4	1.69	43,897	396169.77	4566589.97	0	1.20	0.60	Uncorrected	Pro 6H	5/11/2017 0:00	02:05:34pm		Sensor	BUFFER SREA SU 3 3.S
SU 4	1.73	44,057	396170.71	4566590.06	0	1.20	0.60	Uncorrected	Pro 6H	5/11/2017 0:00	02:05:35pm		Sensor	BUFFER SREA SU 3 3.S
SU 4	1.76	44,169	396171.79	4566590.25	0	1.20	0.60	Uncorrected	Pro 6H	5/11/2017 0:00	02:05:36pm		Sensor	BUFFER SREA SU 3 3.S
SU 4	1.68	43,858	396172.73	4566590.39	0	1.20	0.60	Uncorrected	Pro 6H	5/11/2017 0:00	02:05:37pm		Sensor	BUFFER SREA SU 3 3.S
SU 4	2.23	45,985	396173.81	4566590.48	0	1.20	0.60	Uncorrected	Pro 6H	5/11/2017 0:00	02:05:38pm		Sensor	BUFFER SREA SU 3 3.S
SU 4	2.08	45,404	396174.68	4566590.62	0	1.20	0.60	Uncorrected	Pro 6H	5/11/2017 0:00	02:05:39pm		Sensor	BUFFER SREA SU 3 3.S
SU 4	2.2	45,849	396175.89	4566590.87	0	1.20	0.60	Uncorrected	Pro 6H	5/11/2017 0:00	02:05:40pm		Sensor	BUFFER SREA SU 3 3.S
SU 4	2.35	46,430	396176.86	4566591.01	0	1.20	0.60	Uncorrected	Pro 6H	5/11/2017 0:00	02:05:41pm		Sensor	BUFFER SREA SU 3 3.S
SU 4	1.98	45,002	396178.01	4566591.14	0	1.20	0.60	Uncorrected	Pro 6H	5/11/2017 0:00	02:05:42pm		Sensor	BUFFER SREA SU 3 3.S
SU 4	1.99	45,031	396179.08	4566591.29	0	1.20	0.60	Uncorrected	Pro 6H	5/11/2017 0:00	02:05:43pm		Sensor	BUFFER SREA SU 3 3.S
SU 4	2.1	45,467	396180.23	4566591.47	0	1.20	0.60	Uncorrected	Pro 6H	5/11/2017 0:00	02:05:44pm		Sensor	BUFFER SREA SU 3 3.S
SU 4	1.94	44,843	396181.12	4566591.58	0	1.20	0.60	Uncorrected	Pro 6H	5/11/2017 0:00	02:05:45pm		Sensor	BUFFER SREA SU 3 3.S
SU 4	1.72	44,019	396182.39	4566591.69	0	1.20	0.60	Uncorrected	Pro 6H	5/11/2017 0:00	02:05:46pm		Sensor	BUFFER SREA SU 3 3.S
SU 4	1.93	44,830	396183.32	4566591.85	0	1.20	0.60	Uncorrected	Pro 6H	5/11/2017 0:00	02:05:47pm		Sensor	BUFFER SREA SU 3 3.S
SU 4	1.72	44,027	396184.47	4566592.03	0	1.20	0.60	Uncorrected	Pro 6H	5/11/2017 0:00	02:05:48pm		Sensor	BUFFER SREA SU 3 3.S
SU 4	1.69	43,912	396185.46	4566592.08	0	1.20	0.60	Uncorrected	Pro 6H	5/11/2017 0:00	02:05:49pm		Sensor	BUFFER SREA SU 3 3.S
SU 4	1.5	43,166	396186.64	4566592.12	0	1.20	0.60	Uncorrected	Pro 6H	5/11/2017 0:00	02:05:50pm		Sensor	BUFFER SREA SU 3 3.S
SU 4	1.55	43,368	396187.56	4566592.22	0	1.20	0.60	Uncorrected	Pro 6H	5/11/2017 0:00	02:05:51pm		Sensor	BUFFER SREA SU 3 3.S
SU 4	1.6	43,564	396188.61	4566592.34	0	1.20	0.60	Uncorrected	Pro 6H	5/11/2017 0:00	02:05:52pm		Sensor	BUFFER SREA SU 3 3.S
SU 4	1.78	44,252	396189.64	4566592.39	0	1.20	0.60	Uncorrected	Pro 6H	5/11/2017 0:00	02:05:53pm		Sensor	BUFFER SREA SU 3 3.S
SU 4	1.57	43,454	396190.84	4566592.53	0	1.20	0.60	Uncorrected	Pro 6H	5/11/2017 0:00	02:05:54pm		Sensor	BUFFER SREA SU 3 3.S
SU 4	1.71	43,995	396191.83	4566592.76	0	1.20	0.60	Uncorrected	Pro 6H	5/11/2017 0:00	02:05:55pm		Sensor	BUFFER SREA SU 3 3.S
SU 4	1.62	43,640	396192.9	4566592.95	0	1.20	0.60	Uncorrected	Pro 6H	5/11/2017 0:00	02:05:56pm		Sensor	BUFFER SREA SU 3 3.S
SU 4	1.7	43,942	396193.9	4566593.03	0	1.20	0.60	Uncorrected	Pro 6H	5/11/2017 0:00	02:05:57pm		Sensor	BUFFER SREA SU 3 3.S
SU 4	1.55	43,385	396194.98	4566593.18	0	1.20	0.60	Uncorrected	Pro 6H	5/11/2017 0:00	02:05:58pm		Sensor	BUFFER SREA SU 3 3.S
SU 4	1.52	43,266	396195.88	4566593.31	0	1.20	0.60	Uncorrected	Pro 6H	5/11/2017 0:00	02:05:59pm		Sensor	BUFFER SREA SU 3 3.S
SU 4	1.73	44,070	396196.92	4566593.36	0	1.20	0.60	Uncorrected	Pro 6H	5/11/2017 0:00	02:06:00pm		Sensor	BUFFER SREA SU 3 3.S
SU 4	1.61	43,599	396197.73	4566593.63	0	1.20	0.60	Uncorrected	Pro 6H	5/11/2017 0:00	02:06:01pm		Sensor	BUFFER SREA SU 3 3.S
SU 4	1.49	43,139	396198.48	4566594.25	0	1.20	0.60	Uncorrected	Pro 6H	5/11/2017 0:00	02:06:02pm		Sensor	BUFFER SREA SU 3 3.S
SU 4	1.88	44,628	396199.25	4566594.73	0	1.20	0.60	Uncorrected	Pro 6H	5/11/2017 0:00	02:06:03pm		Sensor	BUFFER SREA SU 3 3.S
SU 4	1.75	44,146	396200.16	4566595.1	0	1.20	0.60	Uncorrected	Pro 6H	5/11/2017 0:00	02:06:04pm		Sensor	BUFFER SREA SU 3 3.S
SU 4	1.6	43,574	396200.68	4566595.27	0	1.20	0.60	Uncorrected	Pro 6H	5/11/2017 0:00	02:06:05pm		Sensor	BUFFER SREA SU 3 3.S
SU 4	1.86	44,550	396200.43	4566595.32	0	1.20	0.60	Uncorrected	Pro 6H	5/11/2017 0:00	02:06:06pm		Sensor	BUFFER SREA SU 3 3.S

SU	Z-Score	CPM	Easting	Northing	MSL	PDOP	HDOP	CorrType	RcvrType	GPS_Date	GPS_Time	Update	FeatName	Datafile
SU 4	1.82	44,409	396199.64	4566595.35	0	1.20	0.60	Uncorrected	Pro 6H	5/11/2017 0:00	02:06:07pm		Sensor	BUFFER SREA SU 3 3.S
SU 4	1.89	44,683	396198.7	4566595.34	0	1.20	0.60	Uncorrected	Pro 6H	5/11/2017 0:00	02:06:08pm		Sensor	BUFFER SREA SU 3 3.S
SU 4	1.96	44,941	396197.82	4566595.2	0	1.20	0.60	Uncorrected	Pro 6H	5/11/2017 0:00	02:06:09pm		Sensor	BUFFER SREA SU 3 3.S
SU 4	1.92	44,772	396196.98	4566594.93	0	1.20	0.60	Uncorrected	Pro 6H	5/11/2017 0:00	02:06:10pm		Sensor	BUFFER SREA SU 3 3.S
SU 4	1.68	43,859	396196.22	4566594.65	0	1.20	0.60	Uncorrected	Pro 6H	5/11/2017 0:00	02:06:11pm		Sensor	BUFFER SREA SU 3 3.S
SU 4	1.72	44,021	396195.38	4566594.54	0	1.20	0.60	Uncorrected	Pro 6H	5/11/2017 0:00	02:06:12pm		Sensor	BUFFER SREA SU 3 3.S
SU 4	2.25	46,024	396194.74	4566594.46	0	1.20	0.60	Uncorrected	Pro 6H	5/11/2017 0:00	02:06:13pm		Sensor	BUFFER SREA SU 3 3.S
SU 4	1.95	44,908	396193.84	4566594.36	0	1.20	0.60	Uncorrected	Pro 6H	5/11/2017 0:00	02:06:14pm		Sensor	BUFFER SREA SU 3 3.S
SU 4	2.06	45,331	396193.29	4566594.39	0	1.20	0.60	Uncorrected	Pro 6H	5/11/2017 0:00	02:06:15pm		Sensor	BUFFER SREA SU 3 3.S
SU 4	1.93	44,833	396193.17	4566594.29	0	1.20	0.60	Uncorrected	Pro 6H	5/11/2017 0:00	02:06:16pm		Sensor	BUFFER SREA SU 3 3.S
SU 4	1.38	42,709	396193.67	4566594.02	0	1.20	0.60	Uncorrected	Pro 6H	5/11/2017 0:00	02:06:17pm		Sensor	BUFFER SREA SU 3 3.S
SU 4	1.87	44,581	396194.55	4566593.91	0	1.20	0.60	Uncorrected	Pro 6H	5/11/2017 0:00	02:06:18pm		Sensor	BUFFER SREA SU 3 3.S
SU 4	1.73	44,059	396195.22	4566593.89	0	1.20	0.60	Uncorrected	Pro 6H	5/11/2017 0:00	02:06:19pm		Sensor	BUFFER SREA SU 3 3.S
SU 4	1.53	43,293	396196.25	4566593.81	0	1.20	0.60	Uncorrected	Pro 6H	5/11/2017 0:00	02:06:20pm		Sensor	BUFFER SREA SU 3 3.S
SU 4	1.72	44,002	396197.2	4566593.8	0	1.20	0.60	Uncorrected	Pro 6H	5/11/2017 0:00	02:06:21pm		Sensor	BUFFER SREA SU 3 3.S
SU 4	1.49	43,149	396198.25	4566593.89	0	1.20	0.60	Uncorrected	Pro 6H	5/11/2017 0:00	02:06:22pm		Sensor	BUFFER SREA SU 3 3.S
SU 4	1.67	43,823	396199.2	4566593.98	0	1.20	0.60	Uncorrected	Pro 6H	5/11/2017 0:00	02:06:23pm		Sensor	BUFFER SREA SU 3 3.S
SU 4	1.73	44,053	396200.29	4566594.05	0	1.20	0.60	Uncorrected	Pro 6H	5/11/2017 0:00	02:06:24pm		Sensor	BUFFER SREA SU 3 3.S
SU 4	1.79	44,302	396201.14	4566594.06	0	1.20	0.60	Uncorrected	Pro 6H	5/11/2017 0:00	02:06:25pm		Sensor	BUFFER SREA SU 3 3.S
SU 4	1.48	43,107	396201.8	4566593.91	0	1.20	0.60	Uncorrected	Pro 6H	5/11/2017 0:00	02:06:26pm		Sensor	BUFFER SREA SU 3 3.S
SU 4	1.63	43,665	396201.95	4566593.75	0	1.20	0.60	Uncorrected	Pro 6H	5/11/2017 0:00	02:06:27pm		Sensor	BUFFER SREA SU 3 3.S
SU 4	1.56	43,417	396201.91	4566593.73	0	1.20	0.60	Uncorrected	Pro 6H	5/11/2017 0:00	02:06:28pm		Sensor	BUFFER SREA SU 3 3.S
SU 4	1.54	43,329	396201.9	4566593.77	0	1.20	0.60	Uncorrected	Pro 6H	5/11/2017 0:00	02:06:29pm		Sensor	BUFFER SREA SU 3 3.S
SU 4	1.86	44,548	396201.9	4566593.79	0	1.20	0.60	Uncorrected	Pro 6H	5/11/2017 0:00	02:06:30pm		Sensor	BUFFER SREA SU 3 3.S
SU 4	1.58	43,498	396209.7	4566590.07	0	1.20	0.60	Uncorrected	Pro 6H	5/11/2017 0:00	02:07:53pm		Sensor	BUFFER SREA SU 3 3.S
SU 4	1.28	42,328	396185.25	4566594.66	0	1.30	0.70	Uncorrected	Pro 6H	5/11/2017 0:00	01:36:12pm		Sensor	CLASS 2 BUFFER 2.SSF
SU 4	1.57	43,437	396185.25	4566594.67	0	1.30	0.70	Uncorrected	Pro 6H	5/11/2017 0:00	01:36:13pm		Sensor	CLASS 2 BUFFER 2.SSF
SU 4	2.53	47,120	396176.9	4566598.06	0	1.20	0.60	Uncorrected	Pro 6H	5/11/2017 0:00	01:40:55pm		Sensor	CLASS 2 BUFFER 2.SSF
SU 4	2.76	48,007	396176.41	4566598.12	0	1.20	0.60	Uncorrected	Pro 6H	5/11/2017 0:00	01:40:56pm		Sensor	CLASS 2 BUFFER 2.SSF
SU 4	2.72	47,839	396176.23	4566598.13	0	1.20	0.60	Uncorrected	Pro 6H	5/11/2017 0:00	01:40:57pm		Sensor	CLASS 2 BUFFER 2.SSF
SU 4	2.54	47,159	396176.22	4566597.94	0	1.20	0.60	Uncorrected	Pro 6H	5/11/2017 0:00	01:40:58pm		Sensor	CLASS 2 BUFFER 2.SSF
SU 4	2.53	47,107	396176.33	4566597.81	0	1.20	0.60	Uncorrected	Pro 6H	5/11/2017 0:00	01:40:59pm		Sensor	CLASS 2 BUFFER 2.SSF
SU 4	2.75	47,970	396176.36	4566597.82	0	1.20	0.60	Uncorrected	Pro 6H	5/11/2017 0:00	01:41:00pm		Sensor	CLASS 2 BUFFER 2.SSF
SU 4	2.71	47,788	396176.35	4566597.84	0	1.20	0.60	Uncorrected	Pro 6H	5/11/2017 0:00	01:41:01pm		Sensor	CLASS 2 BUFFER 2.SSF
SU 4	2.69	47,731	396176.37	4566597.83	0	1.20	0.60	Uncorrected	Pro 6H	5/11/2017 0:00	01:41:02pm		Sensor	CLASS 2 BUFFER 2.SSF
SU 4	2.55	47,181	396176.37	4566597.8	0	1.20	0.60	Uncorrected	Pro 6H	5/11/2017 0:00	01:41:03pm		Sensor	CLASS 2 BUFFER 2.SSF
SU 4	2.5	47,006	396176.37	4566597.8	0	1.20	0.60	Uncorrected	Pro 6H	5/11/2017 0:00	01:41:04pm		Sensor	CLASS 2 BUFFER 2.SSF
SU 4	2.38	46,526	396176.37	4566597.8	0	1.20	0.60	Uncorrected	Pro 6H	5/11/2017 0:00	01:41:05pm		Sensor	CLASS 2 BUFFER 2.SSF
SU 4	2.54	47,133	396176.38	4566597.81	0	1.20	0.60	Uncorrected	Pro 6H	5/11/2017 0:00	01:41:06pm		Sensor	CLASS 2 BUFFER 2.SSF
SU 4	2.5	46,980	396176.39	4566597.81	0	1.20	0.60	Uncorrected	Pro 6H	5/11/2017 0:00	01:41:07pm		Sensor	CLASS 2 BUFFER 2.SSF
SU 4	2.44	46,766	396176.38	4566597.83	0	1.20	0.60	Uncorrected	Pro 6H	5/11/2017 0:00	01:41:08pm		Sensor	CLASS 2 BUFFER 2.SSF
SU 4	2.35	46,436	396176.28	4566597.97	0	1.20	0.60	Uncorrected	Pro 6H	5/11/2017 0:00	01:41:09pm		Sensor	CLASS 2 BUFFER 2.SSF
SU 4	2.64	47,525	396176.27	4566598.06	0	1.20	0.60	Uncorrected	Pro 6H	5/11/2017 0:00	01:41:10pm		Sensor	CLASS 2 BUFFER 2.SSF
SU 4	2.96	48,768	396176.3	4566598.05	0	1.20	0.60	Uncorrected	Pro 6H	5/11/2017 0:00	01:41:11pm		Sensor	CLASS 2 BUFFER 2.SSF
SU 4	2.45	46,812	396176.35	4566598	0	1.20	0.60	Uncorrected	Pro 6H	5/11/2017 0:00	01:41:12pm		Sensor	CLASS 2 BUFFER 2.SSF
SU 4	2.41	46,671	396176.4	4566597.94	0	1.20	0.60	Uncorrected	Pro 6H	5/11/2017 0:00	01:41:13pm		Sensor	CLASS 2 BUFFER 2.SSF
SU 4	2.31	46,278	396176.4	4566597.89	0	1.20	0.60	Uncorrected	Pro 6H	5/11/2017 0:00	01:41:14pm		Sensor	CLASS 2 BUFFER 2.SSF
SU 4	2.24	46,003	396176.57	4566598.11	0	1.20	0.60	Uncorrected	Pro 6H	5/11/2017 0:00	01:41:15pm		Sensor	CLASS 2 BUFFER 2.SSF
SU 4	2.27	46,104	396177	4566598.11	0	1.20	0.60	Uncorrected	Pro 6H	5/11/2017 0:00	01:41:16pm		Sensor	CLASS 2 BUFFER 2.SSF
SU 4	1.79	44,286	396177.48	4566598.35	0	1.20	0.60	Uncorrected	Pro 6H	5/11/2017 0:00	01:41:17pm		Sensor	CLASS 2 BUFFER 2.SSF
SU 4	1.94	44,861	396178.08	4566598.35	0	1.20	0.60	Uncorrected	Pro 6H	5/11/2017 0:00	01:41:18pm		Sensor	CLASS 2 BUFFER 2.SSF
SU 4	2.47	46,894	396178.61	4566598.53	0	1.20	0.60	Uncorrected	Pro 6H	5/11/2017 0:00	01:41:19pm		Sensor	CLASS 2 BUFFER 2.SSF

SU	Z-Score	CPM	Easting	Northing	MSL	PDOP	HDOP	CorrType	RcvrType	GPS_Date	GPS_Time	Update	FeatName	Datafile
SU 4	2.6	47,385	396179.34	4566598.48	0	1.20	0.60	Uncorrected	Pro 6H	5/11/2017 0:00	01:41:20pm		Sensor	CLASS 2 BUFFER 2.SSF
SU 4	2.38	46,537	396179.9	4566598.55	0	1.20	0.60	Uncorrected	Pro 6H	5/11/2017 0:00	01:41:21pm		Sensor	CLASS 2 BUFFER 2.SSF
SU 4	2.78	48,062	396180.68	4566598.33	0	1.20	0.60	Uncorrected	Pro 6H	5/11/2017 0:00	01:41:22pm		Sensor	CLASS 2 BUFFER 2.SSF
SU 4	2.58	47,284	396181.15	4566598.48	0	1.20	0.60	Uncorrected	Pro 6H	5/11/2017 0:00	01:41:23pm		Sensor	CLASS 2 BUFFER 2.SSF
SU 4	2.87	48,415	396181.7	4566598.37	0	1.20	0.60	Uncorrected	Pro 6H	5/11/2017 0:00	01:41:24pm		Sensor	CLASS 2 BUFFER 2.SSF
SU 4	2.63	47,483	396182.26	4566598.47	0	1.20	0.60	Uncorrected	Pro 6H	5/11/2017 0:00	01:41:25pm		Sensor	CLASS 2 BUFFER 2.SSF
SU 4	2.44	46,764	396182.91	4566598.45	0	1.20	0.60	Uncorrected	Pro 6H	5/11/2017 0:00	01:41:26pm		Sensor	CLASS 2 BUFFER 2.SSF
SU 4	2.34	46,397	396183.54	4566598.62	0	1.20	0.60	Uncorrected	Pro 6H	5/11/2017 0:00	01:41:27pm		Sensor	CLASS 2 BUFFER 2.SSF
SU 4	2.46	46,858	396184.29	4566598.56	0	1.20	0.60	Uncorrected	Pro 6H	5/11/2017 0:00	01:41:28pm		Sensor	CLASS 2 BUFFER 2.SSF
SU 4	2.32	46,308	396184.85	4566598.67	0	1.20	0.60	Uncorrected	Pro 6H	5/11/2017 0:00	01:41:29pm		Sensor	CLASS 2 BUFFER 2.SSF
SU 4	2.37	46,500	396185.43	4566598.59	0	1.20	0.60	Uncorrected	Pro 6H	5/11/2017 0:00	01:41:30pm		Sensor	CLASS 2 BUFFER 2.SSF
SU 4	2.09	45,446	396185.97	4566598.7	0	1.20	0.60	Uncorrected	Pro 6H	5/11/2017 0:00	01:41:31pm		Sensor	CLASS 2 BUFFER 2.SSF
SU 4	1.87	44,576	396186.78	4566598.63	0	1.20	0.60	Uncorrected	Pro 6H	5/11/2017 0:00	01:41:32pm		Sensor	CLASS 2 BUFFER 2.SSF
SU 4	2.1	45,459	396187.3	4566598.78	0	1.20	0.60	Uncorrected	Pro 6H	5/11/2017 0:00	01:41:33pm		Sensor	CLASS 2 BUFFER 2.SSF
SU 4	1.92	44,785	396187.91	4566598.71	0	1.20	0.60	Uncorrected	Pro 6H	5/11/2017 0:00	01:41:34pm		Sensor	CLASS 2 BUFFER 2.SSF
SU 4	2.22	45,944	396188.48	4566598.83	0	1.20	0.60	Uncorrected	Pro 6H	5/11/2017 0:00	01:41:35pm		Sensor	CLASS 2 BUFFER 2.SSF
SU 4	1.97	44,961	396189.13	4566598.73	0	1.20	0.60	Uncorrected	Pro 6H	5/11/2017 0:00	01:41:36pm		Sensor	CLASS 2 BUFFER 2.SSF
SU 4	2.05	45,270	396189.66	4566598.76	0	1.20	0.60	Uncorrected	Pro 6H	5/11/2017 0:00	01:41:37pm		Sensor	CLASS 2 BUFFER 2.SSF
SU 4	2.07	45,362	396190.33	4566598.63	0	1.20	0.60	Uncorrected	Pro 6H	5/11/2017 0:00	01:41:38pm		Sensor	CLASS 2 BUFFER 2.SSF
SU 4	1.92	44,776	396190.94	4566598.7	0	1.20	0.60	Uncorrected	Pro 6H	5/11/2017 0:00	01:41:39pm		Sensor	CLASS 2 BUFFER 2.SSF
SU 4	1.85	44,514	396191.64	4566598.64	0	1.20	0.60	Uncorrected	Pro 6H	5/11/2017 0:00	01:41:40pm		Sensor	CLASS 2 BUFFER 2.SSF
SU 4	1.84	44,471	396192.23	4566598.75	0	1.20	0.60	Uncorrected	Pro 6H	5/11/2017 0:00	01:41:41pm		Sensor	CLASS 2 BUFFER 2.SSF
SU 4	1.84	44,485	396193.01	4566598.71	0	1.20	0.60	Uncorrected	Pro 6H	5/11/2017 0:00	01:41:42pm		Sensor	CLASS 2 BUFFER 2.SSF
SU 4	1.84	44,470	396193.73	4566598.86	0	1.20	0.60	Uncorrected	Pro 6H	5/11/2017 0:00	01:41:43pm		Sensor	CLASS 2 BUFFER 2.SSF
SU 4	1.64	43,697	396194.48	4566598.83	0	1.20	0.60	Uncorrected	Pro 6H	5/11/2017 0:00	01:41:44pm		Sensor	CLASS 2 BUFFER 2.SSF
SU 4	1.97	44,964	396195.14	4566599.09	0	1.20	0.60	Uncorrected	Pro 6H	5/11/2017 0:00	01:41:45pm		Sensor	CLASS 2 BUFFER 2.SSF
SU 4	2.04	45,242	396195.87	4566599.2	0	1.20	0.60	Uncorrected	Pro 6H	5/11/2017 0:00	01:41:46pm		Sensor	CLASS 2 BUFFER 2.SSF
SU 4	1.77	44,191	396196.54	4566599.47	0	1.20	0.60	Uncorrected	Pro 6H	5/11/2017 0:00	01:41:47pm		Sensor	CLASS 2 BUFFER 2.SSF
SU 4	2.06	45,332	396197.26	4566599.62	0	1.20	0.60	Uncorrected	Pro 6H	5/11/2017 0:00	01:41:48pm		Sensor	CLASS 2 BUFFER 2.SSF
SU 4	2.15	45,659	396197.86	4566599.83	0	1.20	0.60	Uncorrected	Pro 6H	5/11/2017 0:00	01:41:49pm		Sensor	CLASS 2 BUFFER 2.SSF
SU 4	2.08	45,393	396198.67	4566599.95	0	1.20	0.60	Uncorrected	Pro 6H	5/11/2017 0:00	01:41:50pm		Sensor	CLASS 2 BUFFER 2.SSF
SU 4	2.34	46,368	396199.32	4566600.03	0	1.20	0.60	Uncorrected	Pro 6H	5/11/2017 0:00	01:41:51pm		Sensor	CLASS 2 BUFFER 2.SSF
SU 4	2.38	46,542	396199.98	4566600.11	0	1.20	0.60	Uncorrected	Pro 6H	5/11/2017 0:00	01:41:52pm		Sensor	CLASS 2 BUFFER 2.SSF
SU 4	2.2	45,867	396200.18	4566600.37	0	1.20	0.60	Uncorrected	Pro 6H	5/11/2017 0:00	01:41:53pm		Sensor	CLASS 2 BUFFER 2.SSF
SU 4	2.26	46,073	396199.82	4566600.57	0	1.20	0.60	Uncorrected	Pro 6H	5/11/2017 0:00	01:41:54pm		Sensor	CLASS 2 BUFFER 2.SSF
SU 4	2.18	45,783	396199.23	4566600.39	0	1.20	0.60	Uncorrected	Pro 6H	5/11/2017 0:00	01:41:55pm		Sensor	CLASS 2 BUFFER 2.SSF
SU 4	2.39	46,573	396198.52	4566600.35	0	1.20	0.60	Uncorrected	Pro 6H	5/11/2017 0:00	01:41:56pm		Sensor	CLASS 2 BUFFER 2.SSF
SU 4	1.97	44,955	396197.95	4566600.15	0	1.20	0.60	Uncorrected	Pro 6H	5/11/2017 0:00	01:41:57pm		Sensor	CLASS 2 BUFFER 2.SSF
SU 4	1.71	43,984	396197.23	4566600.02	0	1.20	0.60	Uncorrected	Pro 6H	5/11/2017 0:00	01:41:58pm		Sensor	CLASS 2 BUFFER 2.SSF
SU 4	1.79	44,286	396196.55	4566599.81	0	1.20	0.60	Uncorrected	Pro 6H	5/11/2017 0:00	01:41:59pm		Sensor	CLASS 2 BUFFER 2.SSF
SU 4	1.85	44,501	396195.83	4566599.75	0	1.20	0.60	Uncorrected	Pro 6H	5/11/2017 0:00	01:42:00pm		Sensor	CLASS 2 BUFFER 2.SSF
SU 4	1.29	42,364	396195.22	4566599.58	0	1.20	0.60	Uncorrected	Pro 6H	5/11/2017 0:00	01:42:01pm		Sensor	CLASS 2 BUFFER 2.SSF
SU 4	1.48	43,097	396194.56	4566599.54	0	1.20	0.60	Uncorrected	Pro 6H	5/11/2017 0:00	01:42:02pm		Sensor	CLASS 2 BUFFER 2.SSF
SU 4	1.51	43,217	396193.94	4566599.38	0	1.20	0.60	Uncorrected	Pro 6H	5/11/2017 0:00	01:42:03pm		Sensor	CLASS 2 BUFFER 2.SSF
SU 4	1.3	42,422	396193.17	4566599.35	0	1.20	0.60	Uncorrected	Pro 6H	5/11/2017 0:00	01:42:04pm		Sensor	CLASS 2 BUFFER 2.SSF
SU 4	1.66	43,782	396192.49	4566599.2	0	1.20	0.60	Uncorrected	Pro 6H	5/11/2017 0:00	01:42:05pm		Sensor	CLASS 2 BUFFER 2.SSF
SU 4	1.44	42,942	396191.8	4566599.19	0	1.20	0.60	Uncorrected	Pro 6H	5/11/2017 0:00	01:42:06pm		Sensor	CLASS 2 BUFFER 2.SSF
SU 4	1.64	43,707	396191.14	4566599.07	0	1.20	0.60	Uncorrected	Pro 6H	5/11/2017 0:00	01:42:07pm		Sensor	CLASS 2 BUFFER 2.SSF
SU 4	1.75	44,138	396190.35	4566599.03	0	1.20	0.60	Uncorrected	Pro 6H	5/11/2017 0:00	01:42:08pm		Sensor	CLASS 2 BUFFER 2.SSF
SU 4	1.81	44,350	396189.84	4566598.84	0	1.20	0.60	Uncorrected	Pro 6H	5/11/2017 0:00	01:42:09pm		Sensor	CLASS 2 BUFFER 2.SSF
SU 4	1.78	44,252	396189.05	4566598.81	0	1.20	0.60	Uncorrected	Pro 6H	5/11/2017 0:00	01:42:10pm		Sensor	CLASS 2 BUFFER 2.SSF
SU 4	1.87	44,609	396188.57	4566598.75	0	1.20	0.60	Uncorrected	Pro 6H	5/11/2017 0:00	01:42:11pm		Sensor	CLASS 2 BUFFER 2.SSF

SU	Z-Score	CPM	Easting	Northing	MSL	PDOP	HDOP	CorrType	RcvrType	GPS_Date	GPS_Time	Update	FeatName	Datafile
SU 4	1.96	44,945	396187.92	4566598.7	0	1.20	0.60	Uncorrected	Pro 6H	5/11/2017 0:00	01:42:12pm		Sensor	CLASS 2 BUFFER 2.SSF
SU 4	2.05	45,284	396187.42	4566598.53	0	1.20	0.60	Uncorrected	Pro 6H	5/11/2017 0:00	01:42:13pm		Sensor	CLASS 2 BUFFER 2.SSF
SU 4	2.11	45,520	396186.71	4566598.44	0	1.20	0.60	Uncorrected	Pro 6H	5/11/2017 0:00	01:42:14pm		Sensor	CLASS 2 BUFFER 2.SSF
SU 4	2.07	45,352	396186.13	4566598.31	0	1.20	0.60	Uncorrected	Pro 6H	5/11/2017 0:00	01:42:15pm		Sensor	CLASS 2 BUFFER 2.SSF
SU 4	2.12	45,535	396185.39	4566598.33	0	1.20	0.60	Uncorrected	Pro 6H	5/11/2017 0:00	01:42:16pm		Sensor	CLASS 2 BUFFER 2.SSF
SU 4	2.43	46,733	396184.74	4566598.27	0	1.20	0.60	Uncorrected	Pro 6H	5/11/2017 0:00	01:42:17pm		Sensor	CLASS 2 BUFFER 2.SSF
SU 4	2.42	46,695	396183.92	4566598.29	0	1.20	0.60	Uncorrected	Pro 6H	5/11/2017 0:00	01:42:18pm		Sensor	CLASS 2 BUFFER 2.SSF
SU 4	2.41	46,658	396183.37	4566598.22	0	1.20	0.60	Uncorrected	Pro 6H	5/11/2017 0:00	01:42:19pm		Sensor	CLASS 2 BUFFER 2.SSF
SU 4	2.78	48,048	396182.52	4566598.23	0	1.20	0.60	Uncorrected	Pro 6H	5/11/2017 0:00	01:42:20pm		Sensor	CLASS 2 BUFFER 2.SSF
SU 4	2.63	47,494	396181.91	4566598.15	0	1.20	0.60	Uncorrected	Pro 6H	5/11/2017 0:00	01:42:21pm		Sensor	CLASS 2 BUFFER 2.SSF
SU 4	2.6	47,385	396181.11	4566598.15	0	1.20	0.60	Uncorrected	Pro 6H	5/11/2017 0:00	01:42:22pm		Sensor	CLASS 2 BUFFER 2.SSF
SU 4	2.96	48,757	396180.44	4566598.13	0	1.20	0.60	Uncorrected	Pro 6H	5/11/2017 0:00	01:42:23pm		Sensor	CLASS 2 BUFFER 2.SSF
SU 4	2.62	47,458	396179.65	4566598.17	0	1.20	0.60	Uncorrected	Pro 6H	5/11/2017 0:00	01:42:24pm		Sensor	CLASS 2 BUFFER 2.SSF
SU 4	2.42	46,690	396179.03	4566598.21	0	1.20	0.60	Uncorrected	Pro 6H	5/11/2017 0:00	01:42:25pm		Sensor	CLASS 2 BUFFER 2.SSF
SU 4	2.6	47,360	396178.3	4566598.32	0	1.20	0.60	Uncorrected	Pro 6H	5/11/2017 0:00	01:42:26pm		Sensor	CLASS 2 BUFFER 2.SSF
SU 4	3.04	49,065	396177.65	4566598.25	0	1.20	0.60	Uncorrected	Pro 6H	5/11/2017 0:00	01:42:27pm		Sensor	CLASS 2 BUFFER 2.SSF
SU 4	2.8	48,134	396176.92	4566598.32	0	1.20	0.60	Uncorrected	Pro 6H	5/11/2017 0:00	01:42:28pm		Sensor	CLASS 2 BUFFER 2.SSF
SU 4	2.74	47,895	396176.32	4566598.35	0	1.20	0.60	Uncorrected	Pro 6H	5/11/2017 0:00	01:42:29pm		Sensor	CLASS 2 BUFFER 2.SSF
SU 4	2.57	47,266	396176.04	4566598.46	0	1.20	0.60	Uncorrected	Pro 6H	5/11/2017 0:00	01:42:30pm		Sensor	CLASS 2 BUFFER 2.SSF
SU 4	2.51	47,032	396176.4	4566598.57	0	1.20	0.60	Uncorrected	Pro 6H	5/11/2017 0:00	01:42:31pm		Sensor	CLASS 2 BUFFER 2.SSF
SU 4	2.28	46,150	396176.96	4566598.59	0	1.20	0.60	Uncorrected	Pro 6H	5/11/2017 0:00	01:42:32pm		Sensor	CLASS 2 BUFFER 2.SSF
SU 4	2.58	47,289	396177.64	4566598.7	0	1.20	0.60	Uncorrected	Pro 6H	5/11/2017 0:00	01:42:33pm		Sensor	CLASS 2 BUFFER 2.SSF
SU 4	2.1	45,470	396178.34	4566599.01	0	1.20	0.60	Uncorrected	Pro 6H	5/11/2017 0:00	01:42:34pm		Sensor	CLASS 2 BUFFER 2.SSF
SU 4	2.23	45,954	396179.07	4566599.24	0	1.20	0.60	Uncorrected	Pro 6H	5/11/2017 0:00	01:42:35pm		Sensor	CLASS 2 BUFFER 2.SSF
SU 4	2.31	46,264	396179.98	4566599.4	0	1.20	0.60	Uncorrected	Pro 6H	5/11/2017 0:00	01:42:36pm		Sensor	CLASS 2 BUFFER 2.SSF
SU 4	2.28	46,168	396180.64	4566599.5	0	1.20	0.60	Uncorrected	Pro 6H	5/11/2017 0:00	01:42:37pm		Sensor	CLASS 2 BUFFER 2.SSF
SU 4	2.1	45,470	396181.51	4566599.47	0	1.20	0.60	Uncorrected	Pro 6H	5/11/2017 0:00	01:42:38pm		Sensor	CLASS 2 BUFFER 2.SSF
SU 4	2.33	46,359	396182.19	4566599.48	0	1.20	0.60	Uncorrected	Pro 6H	5/11/2017 0:00	01:42:39pm		Sensor	CLASS 2 BUFFER 2.SSF
SU 4	2.67	47,632	396182.95	4566599.4	0	1.20	0.60	Uncorrected	Pro 6H	5/11/2017 0:00	01:42:40pm		Sensor	CLASS 2 BUFFER 2.SSF
SU 4	2.66	47,605	396183.66	4566599.4	0	1.20	0.60	Uncorrected	Pro 6H	5/11/2017 0:00	01:42:41pm		Sensor	CLASS 2 BUFFER 2.SSF
SU 4	2.7	47,763	396184.48	4566599.39	0	1.20	0.60	Uncorrected	Pro 6H	5/11/2017 0:00	01:42:42pm		Sensor	CLASS 2 BUFFER 2.SSF
SU 4	2.71	47,784	396185.2	4566599.37	0	1.20	0.60	Uncorrected	Pro 6H	5/11/2017 0:00	01:42:43pm		Sensor	CLASS 2 BUFFER 2.SSF
SU 4	2.93	48,636	396186.13	4566599.38	0	1.20	0.60	Uncorrected	Pro 6H	5/11/2017 0:00	01:42:44pm		Sensor	CLASS 2 BUFFER 2.SSF
SU 4	2.75	47,937	396186.76	4566599.3	0	1.20	0.60	Uncorrected	Pro 6H	5/11/2017 0:00	01:42:45pm		Sensor	CLASS 2 BUFFER 2.SSF
SU 4	2.46	46,832	396187.54	4566599.33	0	1.20	0.60	Uncorrected	Pro 6H	5/11/2017 0:00	01:42:46pm		Sensor	CLASS 2 BUFFER 2.SSF
SU 4	2.44	46,766	396188.21	4566599.37	0	1.20	0.60	Uncorrected	Pro 6H	5/11/2017 0:00	01:42:47pm		Sensor	CLASS 2 BUFFER 2.SSF
SU 4	2.01	45,116	396189.04	4566599.53	0	1.20	0.60	Uncorrected	Pro 6H	5/11/2017 0:00	01:42:48pm		Sensor	CLASS 2 BUFFER 2.SSF
SU 4	1.38	42,702	396189.67	4566599.52	0	1.20	0.60	Uncorrected	Pro 6H	5/11/2017 0:00	01:42:49pm		Sensor	CLASS 2 BUFFER 2.SSF
SU 4	1.74	44,097	396190.54	4566599.56	0	1.20	0.60	Uncorrected	Pro 6H	5/11/2017 0:00	01:42:50pm		Sensor	CLASS 2 BUFFER 2.SSF
SU 4	1.53	43,277	396191.16	4566599.59	0	1.20	0.60	Uncorrected	Pro 6H	5/11/2017 0:00	01:42:51pm		Sensor	CLASS 2 BUFFER 2.SSF
SU 4	1.53	43,303	396191.87	4566599.68	0	1.20	0.60	Uncorrected	Pro 6H	5/11/2017 0:00	01:42:52pm		Sensor	CLASS 2 BUFFER 2.SSF
SU 4	1.39	42,740	396192.49	4566599.77	0	1.20	0.60	Uncorrected	Pro 6H	5/11/2017 0:00	01:42:53pm		Sensor	CLASS 2 BUFFER 2.SSF
SU 4	0.99	41,246	396193.26	4566599.88	0	1.20	0.60	Uncorrected	Pro 6H	5/11/2017 0:00	01:42:54pm		Sensor	CLASS 2 BUFFER 2.SSF
SU 4	1.31	42,453	396193.98	4566600.08	0	1.20	0.60	Uncorrected	Pro 6H	5/11/2017 0:00	01:42:55pm		Sensor	CLASS 2 BUFFER 2.SSF
SU 4	1.46	43,035	396194.77	4566600.18	0	1.20	0.60	Uncorrected	Pro 6H	5/11/2017 0:00	01:42:56pm		Sensor	CLASS 2 BUFFER 2.SSF
SU 4	1.22	42,094	396195.38	4566600.29	0	1.20	0.60	Uncorrected	Pro 6H	5/11/2017 0:00	01:42:57pm		Sensor	CLASS 2 BUFFER 2.SSF
SU 4	1.26	42,263	396196.07	4566600.29	0	1.20	0.60	Uncorrected	Pro 6H	5/11/2017 0:00	01:42:58pm		Sensor	CLASS 2 BUFFER 2.SSF
SU 4	1.71	43,978	396196.68	4566600.35	0	1.20	0.60	Uncorrected	Pro 6H	5/11/2017 0:00	01:42:59pm		Sensor	CLASS 2 BUFFER 2.SSF
SU 4	1.93	44,837	396197.46	4566600.34	0	1.20	0.60	Uncorrected	Pro 6H	5/11/2017 0:00	01:43:00pm		Sensor	CLASS 2 BUFFER 2.SSF
SU 4	2.09	45,433	396198.07	4566600.46	0	1.20	0.60	Uncorrected	Pro 6H	5/11/2017 0:00	01:43:01pm		Sensor	CLASS 2 BUFFER 2.SSF
SU 4	2.09	45,424	396198.85	4566600.52	0	1.20	0.60	Uncorrected	Pro 6H	5/11/2017 0:00	01:43:02pm		Sensor	CLASS 2 BUFFER 2.SSF
SU 4	1.89	44,676	396199.49	4566600.7	0	1.20	0.60	Uncorrected	Pro 6H	5/11/2017 0:00	01:43:03pm		Sensor	CLASS 2 BUFFER 2.SSF

SU	Z-Score	CPM	Easting	Northing	MSL	PDOP	HDOP	CorrType	RcvrType	GPS_Date	GPS_Time	Update	FeatName	Datafile
SU 4	1.68	43,865	396200.19	4566600.79	0	1.20	0.60	Uncorrected	Pro 6H	5/11/2017 0:00	01:43:04pm		Sensor	CLASS 2 BUFFER 2.SSF
SU 4	1.59	43,521	396200.6	4566601.09	0	1.20	0.60	Uncorrected	Pro 6H	5/11/2017 0:00	01:43:05pm		Sensor	CLASS 2 BUFFER 2.SSF
SU 4	1.53	43,306	396200.4	4566601.35	0	1.20	0.60	Uncorrected	Pro 6H	5/11/2017 0:00	01:43:06pm		Sensor	CLASS 2 BUFFER 2.SSF
SU 4	1.55	43,379	396199.79	4566601.33	0	1.20	0.60	Uncorrected	Pro 6H	5/11/2017 0:00	01:43:07pm		Sensor	CLASS 2 BUFFER 2.SSF
SU 4	1.66	43,796	396199.04	4566601.16	0	1.20	0.60	Uncorrected	Pro 6H	5/11/2017 0:00	01:43:08pm		Sensor	CLASS 2 BUFFER 2.SSF
SU 4	1.94	44,840	396198.36	4566601.08	0	1.20	0.60	Uncorrected	Pro 6H	5/11/2017 0:00	01:43:09pm		Sensor	CLASS 2 BUFFER 2.SSF
SU 4	1.77	44,205	396197.63	4566600.91	0	1.20	0.60	Uncorrected	Pro 6H	5/11/2017 0:00	01:43:10pm		Sensor	CLASS 2 BUFFER 2.SSF
SU 4	1.7	43,953	396197.05	4566600.86	0	1.20	0.60	Uncorrected	Pro 6H	5/11/2017 0:00	01:43:11pm		Sensor	CLASS 2 BUFFER 2.SSF
SU 4	1.21	42,071	396196.28	4566600.69	0	1.20	0.60	Uncorrected	Pro 6H	5/11/2017 0:00	01:43:12pm		Sensor	CLASS 2 BUFFER 2.SSF
SU 4	1.42	42,865	396195.69	4566600.6	0	1.20	0.60	Uncorrected	Pro 6H	5/11/2017 0:00	01:43:13pm		Sensor	CLASS 2 BUFFER 2.SSF
SU 4	1.23	42,141	396194.87	4566600.41	0	1.20	0.60	Uncorrected	Pro 6H	5/11/2017 0:00	01:43:14pm		Sensor	CLASS 2 BUFFER 2.SSF
SU 4	1.2	42,034	396194.2	4566600.34	0	1.20	0.60	Uncorrected	Pro 6H	5/11/2017 0:00	01:43:15pm		Sensor	CLASS 2 BUFFER 2.SSF
SU 4	1.26	42,267	396193.45	4566600.17	0	1.20	0.60	Uncorrected	Pro 6H	5/11/2017 0:00	01:43:16pm		Sensor	CLASS 2 BUFFER 2.SSF
SU 4	1.51	43,215	396192.85	4566600.12	0	1.20	0.60	Uncorrected	Pro 6H	5/11/2017 0:00	01:43:17pm		Sensor	CLASS 2 BUFFER 2.SSF
SU 4	1.21	42,076	396192.11	4566599.97	0	1.20	0.60	Uncorrected	Pro 6H	5/11/2017 0:00	01:43:18pm		Sensor	CLASS 2 BUFFER 2.SSF
SU 4	1.08	41,592	396191.57	4566599.96	0	1.20	0.60	Uncorrected	Pro 6H	5/11/2017 0:00	01:43:19pm		Sensor	CLASS 2 BUFFER 2.SSF
SU 4	1.36	42,648	396190.96	4566599.95	0	1.20	0.60	Uncorrected	Pro 6H	5/11/2017 0:00	01:43:20pm		Sensor	CLASS 2 BUFFER 2.SSF
SU 4	1.14	41,817	396190.54	4566600.05	0	1.20	0.60	Uncorrected	Pro 6H	5/11/2017 0:00	01:43:21pm		Sensor	CLASS 2 BUFFER 2.SSF
SU 4	1	41,252	396190.27	4566600.48	0	1.20	0.60	Uncorrected	Pro 6H	5/11/2017 0:00	01:43:22pm		Sensor	CLASS 2 BUFFER 2.SSF
SU 4	1.08	41,572	396190.38	4566600.81	0	1.20	0.60	Uncorrected	Pro 6H	5/11/2017 0:00	01:43:23pm		Sensor	CLASS 2 BUFFER 2.SSF
SU 4	1.11	41,706	396190.94	4566601.24	0	1.20	0.60	Uncorrected	Pro 6H	5/11/2017 0:00	01:43:24pm		Sensor	CLASS 2 BUFFER 2.SSF
SU 4	1.14	41,812	396191.4	4566601.14	0	1.20	0.60	Uncorrected	Pro 6H	5/11/2017 0:00	01:43:25pm		Sensor	CLASS 2 BUFFER 2.SSF
SU 4	1.08	41,572	396192.04	4566601.05	0	1.20	0.60	Uncorrected	Pro 6H	5/11/2017 0:00	01:43:26pm		Sensor	CLASS 2 BUFFER 2.SSF
SU 4	1.36	42,644	396192.57	4566600.92	0	1.20	0.60	Uncorrected	Pro 6H	5/11/2017 0:00	01:43:27pm		Sensor	CLASS 2 BUFFER 2.SSF
SU 4	1.28	42,355	396193.17	4566600.96	0	1.20	0.60	Uncorrected	Pro 6H	5/11/2017 0:00	01:43:28pm		Sensor	CLASS 2 BUFFER 2.SSF
SU 4	1.29	42,387	396193.73	4566600.98	0	1.20	0.60	Uncorrected	Pro 6H	5/11/2017 0:00	01:43:29pm		Sensor	CLASS 2 BUFFER 2.SSF
SU 4	1.04	41,422	396194.36	4566601.13	0	1.20	0.60	Uncorrected	Pro 6H	5/11/2017 0:00	01:43:30pm		Sensor	CLASS 2 BUFFER 2.SSF
SU 4	0.93	40,985	396195.05	4566601.16	0	1.20	0.60	Uncorrected	Pro 6H	5/11/2017 0:00	01:43:31pm		Sensor	CLASS 2 BUFFER 2.SSF
SU 4	0.66	39,989	396195.77	4566601.27	0	1.20	0.60	Uncorrected	Pro 6H	5/11/2017 0:00	01:43:32pm		Sensor	CLASS 2 BUFFER 2.SSF
SU 4	0.71	40,179	396196.33	4566601.39	0	1.20	0.60	Uncorrected	Pro 6H	5/11/2017 0:00	01:43:33pm		Sensor	CLASS 2 BUFFER 2.SSF
SU 4	1.09	41,613	396197.11	4566601.44	0	1.20	0.60	Uncorrected	Pro 6H	5/11/2017 0:00	01:43:34pm		Sensor	CLASS 2 BUFFER 2.SSF
SU 4	1.36	42,645	396197.76	4566601.62	0	1.20	0.60	Uncorrected	Pro 6H	5/11/2017 0:00	01:43:35pm		Sensor	CLASS 2 BUFFER 2.SSF
SU 4	1.32	42,475	396198.47	4566601.73	0	1.20	0.60	Uncorrected	Pro 6H	5/11/2017 0:00	01:43:36pm		Sensor	CLASS 2 BUFFER 2.SSF
SU 4	1.43	42,927	396198.84	4566601.95	0	1.20	0.60	Uncorrected	Pro 6H	5/11/2017 0:00	01:43:37pm		Sensor	CLASS 2 BUFFER 2.SSF
SU 4	1.36	42,649	396198.93	4566602.23	0	1.20	0.60	Uncorrected	Pro 6H	5/11/2017 0:00	01:43:38pm		Sensor	CLASS 2 BUFFER 2.SSF
SU 4	1.49	43,122	396198.63	4566602.58	0	1.20	0.60	Uncorrected	Pro 6H	5/11/2017 0:00	01:43:39pm		Sensor	CLASS 2 BUFFER 2.SSF
SU 4	1	41,281	396197.9	4566602.46	0	1.20	0.60	Uncorrected	Pro 6H	5/11/2017 0:00	01:43:40pm		Sensor	CLASS 2 BUFFER 2.SSF
SU 4	1.07	41,528	396197.37	4566602.3	0	1.20	0.60	Uncorrected	Pro 6H	5/11/2017 0:00	01:43:41pm		Sensor	CLASS 2 BUFFER 2.SSF
SU 4	1.03	41,367	396196.69	4566602.19	0	1.20	0.60	Uncorrected	Pro 6H	5/11/2017 0:00	01:43:42pm		Sensor	CLASS 2 BUFFER 2.SSF
SU 4	1.15	41,825	396196.11	4566602	0	1.20	0.60	Uncorrected	Pro 6H	5/11/2017 0:00	01:43:43pm		Sensor	CLASS 2 BUFFER 2.SSF
SU 4	1.4	42,809	396195.53	4566601.99	0	1.20	0.60	Uncorrected	Pro 6H	5/11/2017 0:00	01:43:44pm		Sensor	CLASS 2 BUFFER 2.SSF
SU 4	1.3	42,402	396195.11	4566601.74	0	1.20	0.60	Uncorrected	Pro 6H	5/11/2017 0:00	01:43:45pm		Sensor	CLASS 2 BUFFER 2.SSF
SU 4	1.33	42,519	396194.52	4566601.42	0	1.20	0.60	Uncorrected	Pro 6H	5/11/2017 0:00	01:43:46pm		Sensor	CLASS 2 BUFFER 2.SSF
SU 4	1.03	41,377	396193.98	4566601.49	0	1.20	0.60	Uncorrected	Pro 6H	5/11/2017 0:00	01:43:47pm		Sensor	CLASS 2 BUFFER 2.SSF
SU 4	0.81	40,532	396193.69	4566601.65	0	1.20	0.60	Uncorrected	Pro 6H	5/11/2017 0:00	01:43:48pm		Sensor	CLASS 2 BUFFER 2.SSF
SU 4	1.23	42,157	396193.21	4566601.67	0	1.20	0.60	Uncorrected	Pro 6H	5/11/2017 0:00	01:43:49pm		Sensor	CLASS 2 BUFFER 2.SSF
SU 4	1.44	42,958	396192.59	4566601.81	0	1.20	0.60	Uncorrected	Pro 6H	5/11/2017 0:00	01:43:50pm		Sensor	CLASS 2 BUFFER 2.SSF
SU 4	1.45	42,974	396192.1	4566601.81	0	1.20	0.60	Uncorrected	Pro 6H	5/11/2017 0:00	01:43:51pm		Sensor	CLASS 2 BUFFER 2.SSF
SU 4	1.6	43,567	396191.44	4566601.92	0	1.20	0.60	Uncorrected	Pro 6H	5/11/2017 0:00	01:43:52pm		Sensor	CLASS 2 BUFFER 2.SSF
SU 4	1.53	43,309	396190.88	4566601.99	0	1.20	0.60	Uncorrected	Pro 6H	5/11/2017 0:00	01:43:53pm		Sensor	CLASS 2 BUFFER 2.SSF
SU 4	1.61	43,584	396190.11	4566602.06	0	1.20	0.60	Uncorrected	Pro 6H	5/11/2017 0:00	01:43:54pm		Sensor	CLASS 2 BUFFER 2.SSF
SU 4	1.32	42,501	396189.69	4566602.17	0	1.20	0.60	Uncorrected	Pro 6H	5/11/2017 0:00	01:43:55pm		Sensor	CLASS 2 BUFFER 2.SSF

SU	Z-Score	CPM	Easting	Northing	MSL	PDOP	HDOP	CorrType	RcvrType	GPS_Date	GPS_Time	Update	FeatName	Datafile
SU 4	1.74	44,081	396189.77	4566602.58	0	1.20	0.60	Uncorrected	Pro 6H	5/11/2017 0:00	01:43:56pm		Sensor	CLASS 2 BUFFER 2.SSF
SU 4	1.81	44,371	396190.2	4566602.53	0	1.20	0.60	Uncorrected	Pro 6H	5/11/2017 0:00	01:43:57pm		Sensor	CLASS 2 BUFFER 2.SSF
SU 4	1.67	43,813	396190.83	4566602.41	0	1.20	0.60	Uncorrected	Pro 6H	5/11/2017 0:00	01:43:58pm		Sensor	CLASS 2 BUFFER 2.SSF
SU 4	1.8	44,325	396191.29	4566602.38	0	1.20	0.60	Uncorrected	Pro 6H	5/11/2017 0:00	01:43:59pm		Sensor	CLASS 2 BUFFER 2.SSF
SU 4	1.39	42,775	396191.89	4566602.31	0	1.20	0.60	Uncorrected	Pro 6H	5/11/2017 0:00	01:44:00pm		Sensor	CLASS 2 BUFFER 2.SSF
SU 4	1.07	41,551	396192.33	4566602.08	0	1.20	0.60	Uncorrected	Pro 6H	5/11/2017 0:00	01:44:01pm		Sensor	CLASS 2 BUFFER 2.SSF
SU 4	1.39	42,745	396192.69	4566601.55	0	1.20	0.60	Uncorrected	Pro 6H	5/11/2017 0:00	01:44:02pm		Sensor	CLASS 2 BUFFER 2.SSF
SU 4	0.98	41,189	396193.22	4566601.17	0	1.20	0.60	Uncorrected	Pro 6H	5/11/2017 0:00	01:44:03pm		Sensor	CLASS 2 BUFFER 2.SSF
SU 4	1.14	41,813	396193.88	4566600.81	0	1.20	0.60	Uncorrected	Pro 6H	5/11/2017 0:00	01:44:04pm		Sensor	CLASS 2 BUFFER 2.SSF
SU 4	1.09	41,610	396194.48	4566600.45	0	1.20	0.60	Uncorrected	Pro 6H	5/11/2017 0:00	01:44:05pm		Sensor	CLASS 2 BUFFER 2.SSF
SU 4	0.99	41,240	396194.87	4566599.85	0	1.20	0.60	Uncorrected	Pro 6H	5/11/2017 0:00	01:44:06pm		Sensor	CLASS 2 BUFFER 2.SSF
SU 4	1.32	42,480	396195.21	4566599.36	0	1.20	0.60	Uncorrected	Pro 6H	5/11/2017 0:00	01:44:07pm		Sensor	CLASS 2 BUFFER 2.SSF
SU 4	1.6	43,552	396195.64	4566598.68	0	1.20	0.60	Uncorrected	Pro 6H	5/11/2017 0:00	01:44:08pm		Sensor	CLASS 2 BUFFER 2.SSF
SU 4	1.59	43,511	396196.07	4566598.17	0	1.20	0.60	Uncorrected	Pro 6H	5/11/2017 0:00	01:44:09pm		Sensor	CLASS 2 BUFFER 2.SSF
SU 4	1.75	44,140	396196.52	4566597.71	0	1.20	0.60	Uncorrected	Pro 6H	5/11/2017 0:00	01:44:10pm		Sensor	CLASS 2 BUFFER 2.SSF
SU 4	1.7	43,946	396196.94	4566597.75	0	1.20	0.60	Uncorrected	Pro 6H	5/11/2017 0:00	01:44:11pm		Sensor	CLASS 2 BUFFER 2.SSF
SU 4	1.77	44,219	396197.52	4566597.68	0	1.20	0.60	Uncorrected	Pro 6H	5/11/2017 0:00	01:44:12pm		Sensor	CLASS 2 BUFFER 2.SSF
SU 4	1.63	43,676	396198.01	4566597.45	0	1.20	0.60	Uncorrected	Pro 6H	5/11/2017 0:00	01:44:13pm		Sensor	CLASS 2 BUFFER 2.SSF
SU 4	1.87	44,600	396198.48	4566597.1	0	1.20	0.60	Uncorrected	Pro 6H	5/11/2017 0:00	01:44:14pm		Sensor	CLASS 2 BUFFER 2.SSF
SU 4	1.57	43,462	396198.91	4566596.67	0	1.20	0.60	Uncorrected	Pro 6H	5/11/2017 0:00	01:44:15pm		Sensor	CLASS 2 BUFFER 2.SSF
SU 4	1.8	44,322	396199.27	4566596.34	0	1.20	0.60	Uncorrected	Pro 6H	5/11/2017 0:00	01:44:16pm		Sensor	CLASS 2 BUFFER 2.SSF
SU 4	2.07	45,361	396199.71	4566596.09	0	1.20	0.60	Uncorrected	Pro 6H	5/11/2017 0:00	01:44:17pm		Sensor	CLASS 2 BUFFER 2.SSF
SU 4	1.76	44,190	396200.28	4566595.62	0	1.20	0.60	Uncorrected	Pro 6H	5/11/2017 0:00	01:44:18pm		Sensor	CLASS 2 BUFFER 2.SSF
SU 4	1.58	43,487	396200.73	4566595.05	0	1.20	0.60	Uncorrected	Pro 6H	5/11/2017 0:00	01:44:19pm		Sensor	CLASS 2 BUFFER 2.SSF
SU 4	1.72	44,006	396201.15	4566594.48	0	1.20	0.60	Uncorrected	Pro 6H	5/11/2017 0:00	01:44:20pm		Sensor	CLASS 2 BUFFER 2.SSF
SU 4	1.8	44,328	396201.5	4566593.96	0	1.20	0.60	Uncorrected	Pro 6H	5/11/2017 0:00	01:44:21pm		Sensor	CLASS 2 BUFFER 2.SSF
SU 4	1.87	44,599	396202.06	4566593.35	0	1.20	0.60	Uncorrected	Pro 6H	5/11/2017 0:00	01:44:22pm		Sensor	CLASS 2 BUFFER 2.SSF
SU 4	1.94	44,872	396202.5	4566592.87	0	1.20	0.60	Uncorrected	Pro 6H	5/11/2017 0:00	01:44:23pm		Sensor	CLASS 2 BUFFER 2.SSF
SU 4	1.62	43,630	396203.06	4566592.39	0	1.20	0.60	Uncorrected	Pro 6H	5/11/2017 0:00	01:44:24pm		Sensor	CLASS 2 BUFFER 2.SSF
SU 4	1.69	43,922	396203.54	4566591.89	0	1.20	0.60	Uncorrected	Pro 6H	5/11/2017 0:00	01:44:25pm		Sensor	CLASS 2 BUFFER 2.SSF
SU 4	1.54	43,328	396204.09	4566591.34	0	1.20	0.60	Uncorrected	Pro 6H	5/11/2017 0:00	01:44:26pm		Sensor	CLASS 2 BUFFER 2.SSF
SU 4	1.38	42,739	396204.52	4566590.84	0	1.20	0.60	Uncorrected	Pro 6H	5/11/2017 0:00	01:44:27pm		Sensor	CLASS 2 BUFFER 2.SSF
SU 4	1.21	42,056	396205.03	4566590.16	0	1.20	0.60	Uncorrected	Pro 6H	5/11/2017 0:00	01:44:28pm		Sensor	CLASS 2 BUFFER 2.SSF
SU 4	1.17	41,926	396205.35	4566589.56	0	1.20	0.60	Uncorrected	Pro 6H	5/11/2017 0:00	01:44:29pm		Sensor	CLASS 2 BUFFER 2.SSF
SU 4	1.15	41,831	396205.71	4566588.9	0	1.20	0.60	Uncorrected	Pro 6H	5/11/2017 0:00	01:44:30pm		Sensor	CLASS 2 BUFFER 2.SSF
SU 4	1.43	42,923	396206.08	4566588.35	0	1.20	0.60	Uncorrected	Pro 6H	5/11/2017 0:00	01:44:31pm		Sensor	CLASS 2 BUFFER 2.SSF
SU 4	1.32	42,477	396206.56	4566587.81	0	1.20	0.60	Uncorrected	Pro 6H	5/11/2017 0:00	01:44:32pm		Sensor	CLASS 2 BUFFER 2.SSF
SU 4	1.84	44,496	396207.03	4566587.38	0	1.20	0.60	Uncorrected	Pro 6H	5/11/2017 0:00	01:44:33pm		Sensor	CLASS 2 BUFFER 2.SSF
SU 4	1.85	44,506	396207.57	4566586.84	0	1.20	0.60	Uncorrected	Pro 6H	5/11/2017 0:00	01:44:34pm		Sensor	CLASS 2 BUFFER 2.SSF
SU 4	2.17	45,750	396208	4566586.47	0	1.20	0.60	Uncorrected	Pro 6H	5/11/2017 0:00	01:44:35pm		Sensor	CLASS 2 BUFFER 2.SSF
SU 4	1.6	43,576	396208.52	4566586.14	0	1.20	0.60	Uncorrected	Pro 6H	5/11/2017 0:00	01:44:36pm		Sensor	CLASS 2 BUFFER 2.SSF
SU 4	1.8	44,319	396209	4566585.87	0	1.20	0.60	Uncorrected	Pro 6H	5/11/2017 0:00	01:44:37pm		Sensor	CLASS 2 BUFFER 2.SSF
SU 4	1.58	43,492	396209.68	4566585.78	0	1.20	0.60	Uncorrected	Pro 6H	5/11/2017 0:00	01:44:38pm		Sensor	CLASS 2 BUFFER 2.SSF
SU 4	1.23	42,134	396210.23	4566585.62	0	1.20	0.60	Uncorrected	Pro 6H	5/11/2017 0:00	01:44:39pm		Sensor	CLASS 2 BUFFER 2.SSF
SU 4	1.52	43,253	396210.93	4566585.25	0	1.20	0.60	Uncorrected	Pro 6H	5/11/2017 0:00	01:44:40pm		Sensor	CLASS 2 BUFFER 2.SSF
SU 4	1.28	42,337	396211.4	4566585.08	0	1.20	0.60	Uncorrected	Pro 6H	5/11/2017 0:00	01:44:41pm		Sensor	CLASS 2 BUFFER 2.SSF
SU 4	1.56	43,427	396212.13	4566585.01	0	1.20	0.60	Uncorrected	Pro 6H	5/11/2017 0:00	01:44:42pm		Sensor	CLASS 2 BUFFER 2.SSF
SU 4	1.79	44,272	396212.68	4566584.96	0	1.20	0.60	Uncorrected	Pro 6H	5/11/2017 0:00	01:44:43pm		Sensor	CLASS 2 BUFFER 2.SSF
SU 4	1.52	43,271	396213.4	4566584.7	0	1.20	0.60	Uncorrected	Pro 6H	5/11/2017 0:00	01:44:44pm		Sensor	CLASS 2 BUFFER 2.SSF
SU 4	1.66	43,780	396213.98	4566584.41	0	1.20	0.60	Uncorrected	Pro 6H	5/11/2017 0:00	01:44:45pm		Sensor	CLASS 2 BUFFER 2.SSF
SU 4	1.51	43,211	396214.34	4566583.77	0	1.20	0.60	Uncorrected	Pro 6H	5/11/2017 0:00	01:44:46pm		Sensor	CLASS 2 BUFFER 2.SSF
SU 4	1.47	43,056	396214.66	4566583.23	0	1.20	0.60	Uncorrected	Pro 6H	5/11/2017 0:00	01:44:47pm		Sensor	CLASS 2 BUFFER 2.SSF

SU	Z-Score	CPM	Easting	Northing	MSL	PDOP	HDOP	CorrType	RcvrType	GPS_Date	GPS_Time	Update	FeatName	Datafile
SU 4	1.36	42,661	396215.08	4566582.42	0	1.20	0.60	Uncorrected	Pro 6H	5/11/2017 0:00	01:44:48pm		Sensor	CLASS 2 BUFFER 2.SSF
SU 4	1.35	42,589	396215.42	4566582.08	0	1.20	0.60	Uncorrected	Pro 6H	5/11/2017 0:00	01:44:49pm		Sensor	CLASS 2 BUFFER 2.SSF
SU 4	1.54	43,329	396216.2	4566582.03	0	1.20	0.60	Uncorrected	Pro 6H	5/11/2017 0:00	01:44:50pm		Sensor	CLASS 2 BUFFER 2.SSF
SU 4	1.53	43,310	396216.95	4566582.12	0	1.20	0.60	Uncorrected	Pro 6H	5/11/2017 0:00	01:44:51pm		Sensor	CLASS 2 BUFFER 2.SSF
SU 4	1.39	42,744	396217.78	4566582.41	0	1.20	0.60	Uncorrected	Pro 6H	5/11/2017 0:00	01:44:52pm		Sensor	CLASS 2 BUFFER 2.SSF
SU 4	1.22	42,111	396218.45	4566582.4	0	1.20	0.60	Uncorrected	Pro 6H	5/11/2017 0:00	01:44:53pm		Sensor	CLASS 2 BUFFER 2.SSF
SU 4	1.27	42,287	396218.84	4566581.79	0	1.20	0.60	Uncorrected	Pro 6H	5/11/2017 0:00	01:44:54pm		Sensor	CLASS 2 BUFFER 2.SSF
SU 4	1.08	41,576	396218.41	4566581.3	0	1.20	0.60	Uncorrected	Pro 6H	5/11/2017 0:00	01:44:55pm		Sensor	CLASS 2 BUFFER 2.SSF
SU 4	1.05	41,469	396217.49	4566580.95	0	1.20	0.60	Uncorrected	Pro 6H	5/11/2017 0:00	01:44:56pm		Sensor	CLASS 2 BUFFER 2.SSF
SU 4	1.31	42,466	396216.75	4566580.67	0	1.20	0.60	Uncorrected	Pro 6H	5/11/2017 0:00	01:44:57pm		Sensor	CLASS 2 BUFFER 2.SSF
SU 4	1.7	43,935	396215.84	4566580.4	0	1.20	0.60	Uncorrected	Pro 6H	5/11/2017 0:00	01:44:58pm		Sensor	CLASS 2 BUFFER 2.SSF
SU 4	1.4	42,795	396215.24	4566580.04	0	1.20	0.60	Uncorrected	Pro 6H	5/11/2017 0:00	01:44:59pm		Sensor	CLASS 2 BUFFER 2.SSF
SU 4	1.46	43,010	396214.63	4566579.6	0	1.20	0.60	Uncorrected	Pro 6H	5/11/2017 0:00	01:45:00pm		Sensor	CLASS 2 BUFFER 2.SSF
SU 4	1.34	42,553	396214.8	4566579.26	0	1.20	0.60	Uncorrected	Pro 6H	5/11/2017 0:00	01:45:01pm		Sensor	CLASS 2 BUFFER 2.SSF
SU 4	1.78	44,246	396215.51	4566579.24	0	1.20	0.60	Uncorrected	Pro 6H	5/11/2017 0:00	01:45:02pm		Sensor	CLASS 2 BUFFER 2.SSF
SU 4	1.55	43,361	396216.27	4566579.4	0	1.20	0.60	Uncorrected	Pro 6H	5/11/2017 0:00	01:45:03pm		Sensor	CLASS 2 BUFFER 2.SSF
SU 4	1.84	44,468	396217.2	4566579.63	0	1.20	0.60	Uncorrected	Pro 6H	5/11/2017 0:00	01:45:04pm		Sensor	CLASS 2 BUFFER 2.SSF
SU 4	1.42	42,885	396217.94	4566579.79	0	1.20	0.60	Uncorrected	Pro 6H	5/11/2017 0:00	01:45:05pm		Sensor	CLASS 2 BUFFER 2.SSF
SU 4	1.31	42,468	396218.85	4566579.83	0	1.20	0.60	Uncorrected	Pro 6H	5/11/2017 0:00	01:45:06pm		Sensor	CLASS 2 BUFFER 2.SSF
SU 4	1.34	42,563	396219.51	4566579.75	0	1.20	0.60	Uncorrected	Pro 6H	5/11/2017 0:00	01:45:07pm		Sensor	CLASS 2 BUFFER 2.SSF
SU 4	0.92	40,982	396219.77	4566579.36	0	1.20	0.60	Uncorrected	Pro 6H	5/11/2017 0:00	01:45:08pm		Sensor	CLASS 2 BUFFER 2.SSF
SU 4	0.78	40,422	396219.33	4566578.89	0	1.20	0.60	Uncorrected	Pro 6H	5/11/2017 0:00	01:45:09pm		Sensor	CLASS 2 BUFFER 2.SSF
SU 4	0.69	40,085	396218.51	4566578.62	0	1.20	0.60	Uncorrected	Pro 6H	5/11/2017 0:00	01:45:10pm		Sensor	CLASS 2 BUFFER 2.SSF
SU 4	0.74	40,293	396217.72	4566578.43	0	1.20	0.60	Uncorrected	Pro 6H	5/11/2017 0:00	01:45:11pm		Sensor	CLASS 2 BUFFER 2.SSF
SU 4	1.11	41,684	396216.89	4566578.21	0	1.20	0.60	Uncorrected	Pro 6H	5/11/2017 0:00	01:45:12pm		Sensor	CLASS 2 BUFFER 2.SSF
SU 4	1.52	43,262	396216.08	4566578.08	0	1.20	0.60	Uncorrected	Pro 6H	5/11/2017 0:00	01:45:13pm		Sensor	CLASS 2 BUFFER 2.SSF
SU 4	1.53	43,295	396215.13	4566577.82	0	1.20	0.60	Uncorrected	Pro 6H	5/11/2017 0:00	01:45:14pm		Sensor	CLASS 2 BUFFER 2.SSF
SU 4	1.26	42,256	396214.38	4566577.7	0	1.20	0.60	Uncorrected	Pro 6H	5/11/2017 0:00	01:45:15pm		Sensor	CLASS 2 BUFFER 2.SSF
SU 4	1.37	42,669	396213.68	4566577.83	0	1.20	0.60	Uncorrected	Pro 6H	5/11/2017 0:00	01:45:16pm		Sensor	CLASS 2 BUFFER 2.SSF
SU 4	1.47	43,051	396213.78	4566578.24	0	1.20	0.60	Uncorrected	Pro 6H	5/11/2017 0:00	01:45:17pm		Sensor	CLASS 2 BUFFER 2.SSF
SU 4	1.51	43,236	396214.5	4566578.53	0	1.20	0.60	Uncorrected	Pro 6H	5/11/2017 0:00	01:45:18pm		Sensor	CLASS 2 BUFFER 2.SSF
SU 4	1.48	43,093	396215.19	4566578.87	0	1.20	0.60	Uncorrected	Pro 6H	5/11/2017 0:00	01:45:19pm		Sensor	CLASS 2 BUFFER 2.SSF
SU 4	1.35	42,614	396216	4566579.27	0	1.20	0.60	Uncorrected	Pro 6H	5/11/2017 0:00	01:45:20pm		Sensor	CLASS 2 BUFFER 2.SSF
SU 4	0.95	41,093	396216.8	4566579.64	0	1.20	0.60	Uncorrected	Pro 6H	5/11/2017 0:00	01:45:21pm		Sensor	CLASS 2 BUFFER 2.SSF
SU 4	0.89	40,837	396217.59	4566580.15	0	1.20	0.60	Uncorrected	Pro 6H	5/11/2017 0:00	01:45:22pm		Sensor	CLASS 2 BUFFER 2.SSF
SU 4	0.89	40,851	396218.27	4566580.49	0	1.20	0.60	Uncorrected	Pro 6H	5/11/2017 0:00	01:45:23pm		Sensor	CLASS 2 BUFFER 2.SSF
SU 4	1.28	42,328	396219.25	4566581.05	0	1.20	0.60	Uncorrected	Pro 6H	5/11/2017 0:00	01:45:24pm		Sensor	CLASS 2 BUFFER 2.SSF
SU 4	1.48	43,092	396219.86	4566581.49	0	1.20	0.60	Uncorrected	Pro 6H	5/11/2017 0:00	01:45:25pm		Sensor	CLASS 2 BUFFER 2.SSF
SU 4	1.25	42,217	396220.86	4566582.01	0	1.20	0.60	Uncorrected	Pro 6H	5/11/2017 0:00	01:45:26pm		Sensor	CLASS 2 BUFFER 2.SSF
SU 4	1.26	42,264	396221.67	4566582.38	0	1.20	0.60	Uncorrected	Pro 6H	5/11/2017 0:00	01:45:27pm		Sensor	CLASS 2 BUFFER 2.SSF
SU 4	1.61	43,604	396222.69	4566582.9	0	1.20	0.60	Uncorrected	Pro 6H	5/11/2017 0:00	01:45:28pm		Sensor	CLASS 2 BUFFER 2.SSF
SU 4	1.58	43,502	396223.55	4566583.35	0	1.20	0.60	Uncorrected	Pro 6H	5/11/2017 0:00	01:45:29pm		Sensor	CLASS 2 BUFFER 2.SSF
SU 4	1.76	44,180	396224.47	4566583.76	0	1.20	0.60	Uncorrected	Pro 6H	5/11/2017 0:00	01:45:30pm		Sensor	CLASS 2 BUFFER 2.SSF
SU 4	1.45	43,001	396225.1	4566584.22	0	1.20	0.60	Uncorrected	Pro 6H	5/11/2017 0:00	01:45:31pm		Sensor	CLASS 2 BUFFER 2.SSF
SU 4	1.22	42,105	396225.84	4566584.91	0	1.20	0.60	Uncorrected	Pro 6H	5/11/2017 0:00	01:45:32pm		Sensor	CLASS 2 BUFFER 2.SSF
SU 4	1.43	42,899	396226.51	4566585.57	0	1.20	0.60	Uncorrected	Pro 6H	5/11/2017 0:00	01:45:33pm		Sensor	CLASS 2 BUFFER 2.SSF
SU 4	1.08	41,561	396227.17	4566586.5	0	1.20	0.60	Uncorrected	Pro 6H	5/11/2017 0:00	01:45:34pm		Sensor	CLASS 2 BUFFER 2.SSF
SU 4	1.09	41,610	396227.66	4566587.37	0	1.20	0.60	Uncorrected	Pro 6H	5/11/2017 0:00	01:45:35pm		Sensor	CLASS 2 BUFFER 2.SSF
SU 4	1.07	41,556	396228.27	4566588.24	0	1.20	0.60	Uncorrected	Pro 6H	5/11/2017 0:00	01:45:36pm		Sensor	CLASS 2 BUFFER 2.SSF
SU 4	1.21	42,087	396228.79	4566588.99	0	1.20	0.60	Uncorrected	Pro 6H	5/11/2017 0:00	01:45:37pm		Sensor	CLASS 2 BUFFER 2.SSF
SU 4	0.94	41,051	396229.25	4566589.91	0	1.20	0.60	Uncorrected	Pro 6H	5/11/2017 0:00	01:45:38pm		Sensor	CLASS 2 BUFFER 2.SSF
SU 4	0.7	40,139	396229.58	4566590.62	0	1.20	0.60	Uncorrected	Pro 6H	5/11/2017 0:00	01:45:39pm		Sensor	CLASS 2 BUFFER 2.SSF

SU	Z-Score	CPM	Easting	Northing	MSL	PDOP	HDOP	CorrType	RcvrType	GPS_Date	GPS_Time	Update	FeatName	Datafile
SU 4	1.02	41,343	396229.89	4566591.69	0	1.20	0.60	Uncorrected	Pro 6H	5/11/2017 0:00	01:45:40pm		Sensor	CLASS 2 BUFFER 2.SSF
SU 4	1.18	41,975	396230.1	4566592.55	0	1.20	0.60	Uncorrected	Pro 6H	5/11/2017 0:00	01:45:41pm		Sensor	CLASS 2 BUFFER 2.SSF
SU 4	1.08	41,566	396230.35	4566593.68	0	1.20	0.60	Uncorrected	Pro 6H	5/11/2017 0:00	01:45:42pm		Sensor	CLASS 2 BUFFER 2.SSF
SU 4	1.13	41,763	396230.55	4566594.35	0	1.20	0.60	Uncorrected	Pro 6H	5/11/2017 0:00	01:45:43pm		Sensor	CLASS 2 BUFFER 2.SSF
SU 4	1.11	41,672	396230.86	4566595.23	0	1.20	0.60	Uncorrected	Pro 6H	5/11/2017 0:00	01:45:44pm		Sensor	CLASS 2 BUFFER 2.SSF
SU 4	0.76	40,368	396231.11	4566595.67	0	1.20	0.60	Uncorrected	Pro 6H	5/11/2017 0:00	01:45:45pm		Sensor	CLASS 2 BUFFER 2.SSF
SU 4	0.92	40,969	396231.47	4566596.16	0	1.20	0.60	Uncorrected	Pro 6H	5/11/2017 0:00	01:45:46pm		Sensor	CLASS 2 BUFFER 2.SSF
SU 4	0.77	40,377	396231.56	4566596.25	0	1.20	0.60	Uncorrected	Pro 6H	5/11/2017 0:00	01:45:47pm		Sensor	CLASS 2 BUFFER 2.SSF
SU 4	0.63	39,857	396231.59	4566596.26	0	1.20	0.60	Uncorrected	Pro 6H	5/11/2017 0:00	01:45:48pm		Sensor	CLASS 2 BUFFER 2.SSF
SU 4	0.6	39,737	396231.59	4566596.26	0	1.20	0.60	Uncorrected	Pro 6H	5/11/2017 0:00	01:45:49pm		Sensor	CLASS 2 BUFFER 2.SSF
SU 4	0.4	38,987	396231.6	4566596.26	0	1.20	0.60	Uncorrected	Pro 6H	5/11/2017 0:00	01:45:50pm		Sensor	CLASS 2 BUFFER 2.SSF
SU 4	0.56	39,585	396231.61	4566596.27	0	1.20	0.60	Uncorrected	Pro 6H	5/11/2017 0:00	01:45:51pm		Sensor	CLASS 2 BUFFER 2.SSF
SU 4	0.73	40,236	396231.67	4566596.31	0	1.20	0.60	Uncorrected	Pro 6H	5/11/2017 0:00	01:45:52pm		Sensor	CLASS 2 BUFFER 2.SSF
SU 4	0.86	40,733	396231.51	4566596.04	0	1.20	0.60	Uncorrected	Pro 6H	5/11/2017 0:00	01:46:39pm		Sensor	CLASS 2 BUFFER 2.SSF
SU 4	0.83	40,627	396230.79	4566595.45	0	1.20	0.60	Uncorrected	Pro 6H	5/11/2017 0:00	01:46:40pm		Sensor	CLASS 2 BUFFER 2.SSF
SU 4	0.9	40,898	396230.05	4566594.97	0	1.20	0.60	Uncorrected	Pro 6H	5/11/2017 0:00	01:46:41pm		Sensor	CLASS 2 BUFFER 2.SSF
SU 4	0.83	40,622	396229.39	4566594.37	0	1.20	0.60	Uncorrected	Pro 6H	5/11/2017 0:00	01:46:42pm		Sensor	CLASS 2 BUFFER 2.SSF
SU 4	0.99	41,232	396228.89	4566593.9	0	1.20	0.60	Uncorrected	Pro 6H	5/11/2017 0:00	01:46:43pm		Sensor	CLASS 2 BUFFER 2.SSF
SU 4	0.91	40,908	396228.19	4566593.6	0	1.20	0.60	Uncorrected	Pro 6H	5/11/2017 0:00	01:46:44pm		Sensor	CLASS 2 BUFFER 2.SSF
SU 4	0.87	40,778	396227.84	4566593.83	0	1.20	0.60	Uncorrected	Pro 6H	5/11/2017 0:00	01:46:45pm		Sensor	CLASS 2 BUFFER 2.SSF
SU 4	1.13	41,748	396228.16	4566594.4	0	1.20	0.60	Uncorrected	Pro 6H	5/11/2017 0:00	01:46:46pm		Sensor	CLASS 2 BUFFER 2.SSF
SU 4	0.97	41,168	396228.79	4566594.9	0	1.20	0.60	Uncorrected	Pro 6H	5/11/2017 0:00	01:46:47pm		Sensor	CLASS 2 BUFFER 2.SSF
SU 4	0.87	40,767	396229.49	4566595.54	0	1.20	0.60	Uncorrected	Pro 6H	5/11/2017 0:00	01:46:48pm		Sensor	CLASS 2 BUFFER 2.SSF
SU 4	1.09	41,629	396230.17	4566596.05	0	1.20	0.60	Uncorrected	Pro 6H	5/11/2017 0:00	01:46:49pm		Sensor	CLASS 2 BUFFER 2.SSF
SU 4	0.92	40,973	396231.03	4566596.66	0	1.20	0.60	Uncorrected	Pro 6H	5/11/2017 0:00	01:46:50pm		Sensor	CLASS 2 BUFFER 2.SSF
SU 4	0.84	40,651	396230.54	4566597.74	0	1.20	0.60	Uncorrected	Pro 6H	5/11/2017 0:00	01:47:37pm		Sensor	CLASS 2 BUFFER 2.SSF
SU 4	1.17	41,931	396229.65	4566596.98	0	1.20	0.60	Uncorrected	Pro 6H	5/11/2017 0:00	01:47:38pm		Sensor	CLASS 2 BUFFER 2.SSF
SU 4	1.15	41,841	396229	4566596.3	0	1.20	0.60	Uncorrected	Pro 6H	5/11/2017 0:00	01:47:39pm		Sensor	CLASS 2 BUFFER 2.SSF
SU 4	1.02	41,363	396228.24	4566595.59	0	1.20	0.60	Uncorrected	Pro 6H	5/11/2017 0:00	01:47:40pm		Sensor	CLASS 2 BUFFER 2.SSF
SU 4	1.23	42,144	396227.48	4566595.07	0	1.20	0.60	Uncorrected	Pro 6H	5/11/2017 0:00	01:47:41pm		Sensor	CLASS 2 BUFFER 2.SSF
SU 4	1.56	43,416	396226.7	4566594.86	0	1.20	0.60	Uncorrected	Pro 6H	5/11/2017 0:00	01:47:42pm		Sensor	CLASS 2 BUFFER 2.SSF
SU 4	1.54	43,329	396226.67	4566595.35	0	1.20	0.60	Uncorrected	Pro 6H	5/11/2017 0:00	01:47:43pm		Sensor	CLASS 2 BUFFER 2.SSF
SU 4	1.46	43,032	396227.21	4566596.06	0	1.20	0.60	Uncorrected	Pro 6H	5/11/2017 0:00	01:47:44pm		Sensor	CLASS 2 BUFFER 2.SSF
SU 4	1.82	44,418	396227.79	4566596.68	0	1.20	0.60	Uncorrected	Pro 6H	5/11/2017 0:00	01:47:45pm		Sensor	CLASS 2 BUFFER 2.SSF
SU 4	1.48	43,120	396228.71	4566597.5	0	1.20	0.60	Uncorrected	Pro 6H	5/11/2017 0:00	01:47:46pm		Sensor	CLASS 2 BUFFER 2.SSF
SU 4	1.4	42,802	396229.37	4566598	0	1.20	0.60	Uncorrected	Pro 6H	5/11/2017 0:00	01:47:47pm		Sensor	CLASS 2 BUFFER 2.SSF
SU 4	1.42	42,864	396230.19	4566598.73	0	1.20	0.60	Uncorrected	Pro 6H	5/11/2017 0:00	01:47:48pm		Sensor	CLASS 2 BUFFER 2.SSF
SU 4	1.15	41,828	396230	4566599.84	0	1.20	0.60	Uncorrected	Pro 6H	5/11/2017 0:00	01:48:40pm		Sensor	CLASS 2 BUFFER 2.SSF
SU 4	1	41,266	396229.36	4566599.3	0	1.20	0.60	Uncorrected	Pro 6H	5/11/2017 0:00	01:48:41pm		Sensor	CLASS 2 BUFFER 2.SSF
SU 4	1	41,287	396228.55	4566598.63	0	1.20	0.60	Uncorrected	Pro 6H	5/11/2017 0:00	01:48:42pm		Sensor	CLASS 2 BUFFER 2.SSF
SU 4	1.08	41,591	396227.96	4566597.99	0	1.20	0.60	Uncorrected	Pro 6H	5/11/2017 0:00	01:48:43pm		Sensor	CLASS 2 BUFFER 2.SSF
SU 4	0.97	41,170	396227.32	4566597.62	0	1.20	0.60	Uncorrected	Pro 6H	5/11/2017 0:00	01:48:44pm		Sensor	CLASS 2 BUFFER 2.SSF
SU 4	1.48	43,115	396227	4566597.97	0	1.20	0.60	Uncorrected	Pro 6H	5/11/2017 0:00	01:48:45pm		Sensor	CLASS 2 BUFFER 2.SSF
SU 4	1.47	43,077	396227.25	4566598.62	0	1.20	0.60	Uncorrected	Pro 6H	5/11/2017 0:00	01:48:46pm		Sensor	CLASS 2 BUFFER 2.SSF
SU 4	1.35	42,598	396227.72	4566599.12	0	1.20	0.60	Uncorrected	Pro 6H	5/11/2017 0:00	01:48:47pm		Sensor	CLASS 2 BUFFER 2.SSF
SU 4	1.19	41,977	396228.14	4566599.76	0	1.20	0.60	Uncorrected	Pro 6H	5/11/2017 0:00	01:48:48pm		Sensor	CLASS 2 BUFFER 2.SSF
SU 4	1.11	41,709	396228.54	4566600.24	0	1.20	0.60	Uncorrected	Pro 6H	5/11/2017 0:00	01:48:49pm		Sensor	CLASS 2 BUFFER 2.SSF
SU 4	0.93	41,004	396229.27	4566600.86	0	1.20	0.60	Uncorrected	Pro 6H	5/11/2017 0:00	01:48:50pm		Sensor	CLASS 2 BUFFER 2.SSF
SU 4	1.05	41,477	396229.88	4566601.43	0	1.20	0.60	Uncorrected	Pro 6H	5/11/2017 0:00	01:48:51pm		Sensor	CLASS 2 BUFFER 2.SSF
SU 4	0.73	40,221	396230.61	4566602.12	0	1.20	0.60	Uncorrected	Pro 6H	5/11/2017 0:00	01:48:52pm		Sensor	CLASS 2 BUFFER 2.SSF
SU 4	0.97	41,159	396230.64	4566602.27	0	1.20	0.60	Uncorrected	Pro 6H	5/11/2017 0:00	01:49:42pm		Sensor	CLASS 2 BUFFER 2.SSF
SU 4	0.84	40,672	396230.02	4566601.7	0	1.20	0.60	Uncorrected	Pro 6H	5/11/2017 0:00	01:49:43pm		Sensor	CLASS 2 BUFFER 2.SSF

SU	Z-Score	CPM	Easting	Northing	MSL	PDOP	HDOP	CorrType	RcvrType	GPS_Date	GPS_Time	Update	FeatName	Datafile
SU 4	1.33	42,535	396229.33	4566601.16	0	1.20	0.60	Uncorrected	Pro 6H	5/11/2017 0:00	01:49:44pm		Sensor	CLASS 2 BUFFER 2.SSF
SU 4	1.35	42,601	396228.88	4566601.32	0	1.20	0.60	Uncorrected	Pro 6H	5/11/2017 0:00	01:49:45pm		Sensor	CLASS 2 BUFFER 2.SSF
SU 4	1.33	42,533	396228.88	4566602.01	0	1.20	0.60	Uncorrected	Pro 6H	5/11/2017 0:00	01:49:46pm		Sensor	CLASS 2 BUFFER 2.SSF
SU 4	1.1	41,640	396229.23	4566602.58	0	1.20	0.60	Uncorrected	Pro 6H	5/11/2017 0:00	01:49:47pm		Sensor	CLASS 2 BUFFER 2.SSF
SU 4	1.46	43,035	396229.84	4566603.18	0	1.20	0.60	Uncorrected	Pro 6H	5/11/2017 0:00	01:49:48pm		Sensor	CLASS 2 BUFFER 2.SSF
SU 4	1.09	41,614	396230.44	4566603.68	0	1.20	0.60	Uncorrected	Pro 6H	5/11/2017 0:00	01:49:49pm		Sensor	CLASS 2 BUFFER 2.SSF
SU 4	1.27	42,293	396231.14	4566604.39	0	1.20	0.60	Uncorrected	Pro 6H	5/11/2017 0:00	01:49:50pm		Sensor	CLASS 2 BUFFER 2.SSF
SU 4	0.78	40,414	396234.93	4566609.08	0	1.20	0.60	Uncorrected	Pro 6H	5/11/2017 0:00	01:50:36pm		Sensor	CLASS 2 BUFFER 2.SSF
SU 4	0.81	40,545	396234.34	4566608.63	0	1.20	0.60	Uncorrected	Pro 6H	5/11/2017 0:00	01:50:37pm		Sensor	CLASS 2 BUFFER 2.SSF
SU 4	0.86	40,732	396233.58	4566608.12	0	1.20	0.60	Uncorrected	Pro 6H	5/11/2017 0:00	01:50:38pm		Sensor	CLASS 2 BUFFER 2.SSF
SU 4	1.06	41,504	396232.83	4566607.57	0	1.20	0.60	Uncorrected	Pro 6H	5/11/2017 0:00	01:50:39pm		Sensor	CLASS 2 BUFFER 2.SSF
SU 4	0.95	41,091	396232.13	4566606.95	0	1.20	0.60	Uncorrected	Pro 6H	5/11/2017 0:00	01:50:40pm		Sensor	CLASS 2 BUFFER 2.SSF
SU 4	0.94	41,053	396231.49	4566606.46	0	1.20	0.60	Uncorrected	Pro 6H	5/11/2017 0:00	01:50:41pm		Sensor	CLASS 2 BUFFER 2.SSF
SU 4	0.94	41,055	396230.83	4566605.91	0	1.20	0.60	Uncorrected	Pro 6H	5/11/2017 0:00	01:50:42pm		Sensor	CLASS 2 BUFFER 2.SSF
SU 4	1.01	41,326	396230.25	4566605.48	0	1.20	0.60	Uncorrected	Pro 6H	5/11/2017 0:00	01:50:43pm		Sensor	CLASS 2 BUFFER 2.SSF
SU 4	0.74	40,293	396229.62	4566605.12	0	1.20	0.60	Uncorrected	Pro 6H	5/11/2017 0:00	01:50:44pm		Sensor	CLASS 2 BUFFER 2.SSF
SU 4	1.2	42,030	396229.06	4566604.76	0	1.20	0.60	Uncorrected	Pro 6H	5/11/2017 0:00	01:50:45pm		Sensor	CLASS 2 BUFFER 2.SSF
SU 4	1.21	42,054	396228.33	4566604.57	0	1.20	0.60	Uncorrected	Pro 6H	5/11/2017 0:00	01:50:46pm		Sensor	CLASS 2 BUFFER 2.SSF
SU 4	0.96	41,115	396228.05	4566605.04	0	1.20	0.60	Uncorrected	Pro 6H	5/11/2017 0:00	01:50:47pm		Sensor	CLASS 2 BUFFER 2.SSF
SU 4	0.8	40,520	396228.25	4566605.87	0	1.20	0.60	Uncorrected	Pro 6H	5/11/2017 0:00	01:50:48pm		Sensor	CLASS 2 BUFFER 2.SSF
SU 4	0.88	40,815	396228.78	4566606.48	0	1.20	0.60	Uncorrected	Pro 6H	5/11/2017 0:00	01:50:49pm		Sensor	CLASS 2 BUFFER 2.SSF
SU 4	0.36	38,813	396229.49	4566606.95	0	1.20	0.60	Uncorrected	Pro 6H	5/11/2017 0:00	01:50:50pm		Sensor	CLASS 2 BUFFER 2.SSF
SU 4	0.36	38,835	396230.18	4566607.49	0	1.20	0.60	Uncorrected	Pro 6H	5/11/2017 0:00	01:50:51pm		Sensor	CLASS 2 BUFFER 2.SSF
SU 4	0.47	39,244	396230.95	4566608.15	0	1.20	0.60	Uncorrected	Pro 6H	5/11/2017 0:00	01:50:52pm		Sensor	CLASS 2 BUFFER 2.SSF
SU 4	0.7	40,135	396231.63	4566608.64	0	1.20	0.60	Uncorrected	Pro 6H	5/11/2017 0:00	01:50:53pm		Sensor	CLASS 2 BUFFER 2.SSF
SU 4	0.93	41,011	396232.42	4566609.18	0	1.20	0.60	Uncorrected	Pro 6H	5/11/2017 0:00	01:50:54pm		Sensor	CLASS 2 BUFFER 2.SSF
SU 4	1.1	41,649	396234.71	4566609.19	0	1.20	0.60	Uncorrected	Pro 6H	5/11/2017 0:00	01:51:33pm		Sensor	CLASS 2 BUFFER 2.SSF
SU 4	1	41,286	396230.55	4566599.3	0	1.20	0.60	Uncorrected	Pro 6H	5/11/2017 0:00	01:51:43pm		Sensor	CLASS 2 BUFFER 2.SSF
SU 4	0.71	40,151	396230.2	4566598.08	0	1.20	0.60	Uncorrected	Pro 6H	5/11/2017 0:00	01:51:44pm		Sensor	CLASS 2 BUFFER 2.SSF
SU 4	0.71	40,172	396229.84	4566597.08	0	1.20	0.60	Uncorrected	Pro 6H	5/11/2017 0:00	01:51:45pm		Sensor	CLASS 2 BUFFER 2.SSF
SU 4	0.78	40,417	396229.32	4566595.98	0	1.20	0.60	Uncorrected	Pro 6H	5/11/2017 0:00	01:51:46pm		Sensor	CLASS 2 BUFFER 2.SSF
SU 4	0.55	39,557	396228.83	4566594.92	0	1.20	0.60	Uncorrected	Pro 6H	5/11/2017 0:00	01:51:47pm		Sensor	CLASS 2 BUFFER 2.SSF
SU 4	0.61	39,793	396228.34	4566593.68	0	1.20	0.60	Uncorrected	Pro 6H	5/11/2017 0:00	01:51:48pm		Sensor	CLASS 2 BUFFER 2.SSF
SU 4	1.33	42,543	396227.96	4566592.77	0	1.20	0.60	Uncorrected	Pro 6H	5/11/2017 0:00	01:51:49pm		Sensor	CLASS 2 BUFFER 2.SSF
SU 4	1.36	42,658	396227.39	4566591.63	0	1.20	0.60	Uncorrected	Pro 6H	5/11/2017 0:00	01:51:50pm		Sensor	CLASS 2 BUFFER 2.SSF
SU 4	1.65	43,758	396226.89	4566590.68	0	1.20	0.60	Uncorrected	Pro 6H	5/11/2017 0:00	01:51:51pm		Sensor	CLASS 2 BUFFER 2.SSF
SU 4	1.78	44,233	396226.38	4566589.68	0	1.20	0.60	Uncorrected	Pro 6H	5/11/2017 0:00	01:51:52pm		Sensor	CLASS 2 BUFFER 2.SSF
SU 4	1.37	42,671	396225.84	4566588.75	0	1.20	0.60	Uncorrected	Pro 6H	5/11/2017 0:00	01:51:53pm		Sensor	CLASS 2 BUFFER 2.SSF
SU 4	1.05	41,477	396225.17	4566587.76	0	1.20	0.60	Uncorrected	Pro 6H	5/11/2017 0:00	01:51:54pm		Sensor	CLASS 2 BUFFER 2.SSF
SU 4	1.25	42,208	396224.62	4566586.88	0	1.20	0.60	Uncorrected	Pro 6H	5/11/2017 0:00	01:51:55pm		Sensor	CLASS 2 BUFFER 2.SSF
SU 4	1.31	42,462	396223.92	4566585.98	0	1.20	0.60	Uncorrected	Pro 6H	5/11/2017 0:00	01:51:56pm		Sensor	CLASS 2 BUFFER 2.SSF
SU 4	1.48	43,092	396223.1	4566585.34	0	1.20	0.60	Uncorrected	Pro 6H	5/11/2017 0:00	01:51:57pm		Sensor	CLASS 2 BUFFER 2.SSF
SU 4	1.52	43,259	396222.1	4566584.77	0	1.20	0.60	Uncorrected	Pro 6H	5/11/2017 0:00	01:51:58pm		Sensor	CLASS 2 BUFFER 2.SSF
SU 4	1.62	43,631	396221.34	4566584.21	0	1.20	0.60	Uncorrected	Pro 6H	5/11/2017 0:00	01:51:59pm		Sensor	CLASS 2 BUFFER 2.SSF
SU 4	1.44	42,955	396220.4	4566583.44	0	1.20	0.60	Uncorrected	Pro 6H	5/11/2017 0:00	01:52:00pm		Sensor	CLASS 2 BUFFER 2.SSF
SU 4	1.47	43,054	396219.65	4566582.91	0	1.20	0.60	Uncorrected	Pro 6H	5/11/2017 0:00	01:52:01pm		Sensor	CLASS 2 BUFFER 2.SSF
SU 4	1.45	43,005	396218.72	4566582.38	0	1.20	0.60	Uncorrected	Pro 6H	5/11/2017 0:00	01:52:02pm		Sensor	CLASS 2 BUFFER 2.SSF
SU 4	1.48	43,120	396217.91	4566581.9	0	1.20	0.60	Uncorrected	Pro 6H	5/11/2017 0:00	01:52:03pm		Sensor	CLASS 2 BUFFER 2.SSF
SU 4	1.67	43,815	396216.83	4566581.31	0	1.20	0.60	Uncorrected	Pro 6H	5/11/2017 0:00	01:52:04pm		Sensor	CLASS 2 BUFFER 2.SSF
SU 4	2.03	45,188	396215.84	4566580.98	0	1.20	0.60	Uncorrected	Pro 6H	5/11/2017 0:00	01:52:05pm		Sensor	CLASS 2 BUFFER 2.SSF
SU 4	1.73	44,048	396214.77	4566580.81	0	1.20	0.60	Uncorrected	Pro 6H	5/11/2017 0:00	01:52:06pm		Sensor	CLASS 2 BUFFER 2.SSF
SU 4	1.97	44,967	396213.94	4566580.68	0	1.20	0.60	Uncorrected	Pro 6H	5/11/2017 0:00	01:52:07pm		Sensor	CLASS 2 BUFFER 2.SSF

SU	Z-Score	CPM	Easting	Northing	MSL	PDOP	HDOP	CorrType	RcvrType	GPS_Date	GPS_Time	Update	FeatName	Datafile
SU 4	2.09	45,439	396213.05	4566580.46	0	1.20	0.60	Uncorrected	Pro 6H	5/11/2017 0:00	01:52:08pm		Sensor	CLASS 2 BUFFER 2.SSF
SU 4	1.76	44,167	396212.58	4566580.42	0	1.20	0.60	Uncorrected	Pro 6H	5/11/2017 0:00	01:52:09pm		Sensor	CLASS 2 BUFFER 2.SSF
SU 4	1.71	43,983	396212.56	4566580.25	0	1.20	0.60	Uncorrected	Pro 6H	5/11/2017 0:00	01:52:10pm		Sensor	CLASS 2 BUFFER 2.SSF
SU 4	1.74	44,083	396212.91	4566580.14	0	1.20	0.60	Uncorrected	Pro 6H	5/11/2017 0:00	01:52:11pm		Sensor	CLASS 2 BUFFER 2.SSF
SU 4	1.85	44,529	396212.93	4566580.13	0	1.20	0.60	Uncorrected	Pro 6H	5/11/2017 0:00	01:52:12pm		Sensor	CLASS 2 BUFFER 2.SSF
SU 4	1.43	42,897	396213.09	4566579.95	0	1.20	0.60	Uncorrected	Pro 6H	5/11/2017 0:00	01:52:13pm		Sensor	CLASS 2 BUFFER 2.SSF
SU 4	1.15	41,860	396213.76	4566579.64	0	1.20	0.60	Uncorrected	Pro 6H	5/11/2017 0:00	01:52:14pm		Sensor	CLASS 2 BUFFER 2.SSF
SU 4	1.25	42,213	396214.59	4566579.39	0	1.20	0.60	Uncorrected	Pro 6H	5/11/2017 0:00	01:52:15pm		Sensor	CLASS 2 BUFFER 2.SSF
SU 4	1.24	42,202	396215.44	4566579.19	0	1.20	0.60	Uncorrected	Pro 6H	5/11/2017 0:00	01:52:16pm		Sensor	CLASS 2 BUFFER 2.SSF
SU 4	1.15	41,829	396216.22	4566578.99	0	1.20	0.60	Uncorrected	Pro 6H	5/11/2017 0:00	01:52:17pm		Sensor	CLASS 2 BUFFER 2.SSF
SU 4	1.48	43,118	396216.97	4566578.81	0	1.20	0.60	Uncorrected	Pro 6H	5/11/2017 0:00	01:52:18pm		Sensor	CLASS 2 BUFFER 2.SSF
SU 4	1.56	43,417	396217.35	4566579.07	0	1.20	0.60	Uncorrected	Pro 6H	5/11/2017 0:00	01:52:19pm		Sensor	CLASS 2 BUFFER 2.SSF
SU 4	1.23	42,144	396217.38	4566579.67	0	1.20	0.60	Uncorrected	Pro 6H	5/11/2017 0:00	01:52:20pm		Sensor	CLASS 2 BUFFER 2.SSF
SU 4	1.36	42,636	396217.1	4566580.19	0	1.20	0.60	Uncorrected	Pro 6H	5/11/2017 0:00	01:52:21pm		Sensor	CLASS 2 BUFFER 2.SSF
SU 4	1.45	42,973	396216.41	4566580.55	0	1.20	0.60	Uncorrected	Pro 6H	5/11/2017 0:00	01:52:22pm		Sensor	CLASS 2 BUFFER 2.SSF
SU 4	1.23	42,164	396215.7	4566580.68	0	1.20	0.60	Uncorrected	Pro 6H	5/11/2017 0:00	01:52:23pm		Sensor	CLASS 2 BUFFER 2.SSF
SU 4	1.22	42,115	396214.79	4566580.55	0	1.20	0.60	Uncorrected	Pro 6H	5/11/2017 0:00	01:52:24pm		Sensor	CLASS 2 BUFFER 2.SSF
SU 4	1.49	43,129	396214.2	4566580.12	0	1.20	0.60	Uncorrected	Pro 6H	5/11/2017 0:00	01:52:25pm		Sensor	CLASS 2 BUFFER 2.SSF
SU 4	1.32	42,508	396213.69	4566579.47	0	1.20	0.60	Uncorrected	Pro 6H	5/11/2017 0:00	01:52:26pm		Sensor	CLASS 2 BUFFER 2.SSF
SU 4	1.08	41,565	396213.67	4566578.91	0	1.20	0.60	Uncorrected	Pro 6H	5/11/2017 0:00	01:52:27pm		Sensor	CLASS 2 BUFFER 2.SSF
SU 4	1.44	42,963	396214.11	4566578.41	0	1.20	0.60	Uncorrected	Pro 6H	5/11/2017 0:00	01:52:28pm		Sensor	CLASS 2 BUFFER 2.SSF
SU 4	1.36	42,654	396214.71	4566578.1	0	1.20	0.60	Uncorrected	Pro 6H	5/11/2017 0:00	01:52:29pm		Sensor	CLASS 2 BUFFER 2.SSF
SU 4	1.42	42,855	396215.67	4566577.94	0	1.20	0.60	Uncorrected	Pro 6H	5/11/2017 0:00	01:52:30pm		Sensor	CLASS 2 BUFFER 2.SSF
SU 4	1.15	41,858	396216.42	4566578.08	0	1.20	0.60	Uncorrected	Pro 6H	5/11/2017 0:00	01:52:31pm		Sensor	CLASS 2 BUFFER 2.SSF
SU 4	1.06	41,500	396217.29	4566578.36	0	1.20	0.60	Uncorrected	Pro 6H	5/11/2017 0:00	01:52:32pm		Sensor	CLASS 2 BUFFER 2.SSF
SU 4	0.94	41,029	396217.94	4566578.73	0	1.20	0.60	Uncorrected	Pro 6H	5/11/2017 0:00	01:52:33pm		Sensor	CLASS 2 BUFFER 2.SSF
SU 4	0.88	40,816	396218.58	4566579.37	0	1.20	0.60	Uncorrected	Pro 6H	5/11/2017 0:00	01:52:34pm		Sensor	CLASS 2 BUFFER 2.SSF
SU 4	1.03	41,386	396218.99	4566579.95	0	1.20	0.60	Uncorrected	Pro 6H	5/11/2017 0:00	01:52:35pm		Sensor	CLASS 2 BUFFER 2.SSF
SU 4	1.04	41,415	396219.29	4566580.78	0	1.20	0.60	Uncorrected	Pro 6H	5/11/2017 0:00	01:52:36pm		Sensor	CLASS 2 BUFFER 2.SSF
SU 4	0.85	40,688	396219.42	4566581.53	0	1.20	0.60	Uncorrected	Pro 6H	5/11/2017 0:00	01:52:37pm		Sensor	CLASS 2 BUFFER 2.SSF
SU 4	1.24	42,169	396219.64	4566582.4	0	1.20	0.60	Uncorrected	Pro 6H	5/11/2017 0:00	01:52:38pm		Sensor	CLASS 2 BUFFER 2.SSF
SU 4	1.39	42,770	396219.99	4566583.03	0	1.20	0.60	Uncorrected	Pro 6H	5/11/2017 0:00	01:52:39pm		Sensor	CLASS 2 BUFFER 2.SSF
SU 4	1.71	43,993	396220.55	4566583.48	0	1.20	0.60	Uncorrected	Pro 6H	5/11/2017 0:00	01:52:40pm		Sensor	CLASS 2 BUFFER 2.SSF
SU 4	1.41	42,828	396221.02	4566583.11	0	1.20	0.60	Uncorrected	Pro 6H	5/11/2017 0:00	01:52:41pm		Sensor	CLASS 2 BUFFER 2.SSF
SU 4	1.5	43,178	396221.08	4566582.29	0	1.20	0.60	Uncorrected	Pro 6H	5/11/2017 0:00	01:52:42pm		Sensor	CLASS 2 BUFFER 2.SSF
SU 4	1.4	42,813	396220.86	4566581.71	0	1.20	0.60	Uncorrected	Pro 6H	5/11/2017 0:00	01:52:43pm		Sensor	CLASS 2 BUFFER 2.SSF
SU 4	1.53	43,305	396220.45	4566581.06	0	1.20	0.60	Uncorrected	Pro 6H	5/11/2017 0:00	01:52:44pm		Sensor	CLASS 2 BUFFER 2.SSF
SU 4	1.61	43,611	396220	4566580.49	0	1.20	0.60	Uncorrected	Pro 6H	5/11/2017 0:00	01:52:45pm		Sensor	CLASS 2 BUFFER 2.SSF
SU 4	0.81	40,559	396219.51	4566579.88	0	1.20	0.60	Uncorrected	Pro 6H	5/11/2017 0:00	01:52:46pm		Sensor	CLASS 2 BUFFER 2.SSF
SU 4	0.67	40,019	396219.15	4566579.24	0	1.20	0.60	Uncorrected	Pro 6H	5/11/2017 0:00	01:52:47pm		Sensor	CLASS 2 BUFFER 2.SSF
SU 4	1	41,276	396218.73	4566578.31	0	1.20	0.60	Uncorrected	Pro 6H	5/11/2017 0:00	01:52:48pm		Sensor	CLASS 2 BUFFER 2.SSF
SU 4	1.17	41,907	396218.26	4566577.67	0	1.20	0.60	Uncorrected	Pro 6H	5/11/2017 0:00	01:52:49pm		Sensor	CLASS 2 BUFFER 2.SSF
SU 4	1.29	42,390	396217.44	4566577.48	0	1.20	0.60	Uncorrected	Pro 6H	5/11/2017 0:00	01:52:50pm		Sensor	CLASS 2 BUFFER 2.SSF
SU 4	1.09	41,597	396216.48	4566577.75	0	1.20	0.60	Uncorrected	Pro 6H	5/11/2017 0:00	01:52:51pm		Sensor	CLASS 2 BUFFER 2.SSF
SU 4	0.88	40,806	396215.33	4566578.34	0	1.20	0.60	Uncorrected	Pro 6H	5/11/2017 0:00	01:52:52pm		Sensor	CLASS 2 BUFFER 2.SSF
SU 4	0.74	40,293	396214.71	4566579.01	0	1.20	0.60	Uncorrected	Pro 6H	5/11/2017 0:00	01:52:53pm		Sensor	CLASS 2 BUFFER 2.SSF
SU 4	1.1	41,640	396214.21	4566579.97	0	1.20	0.60	Uncorrected	Pro 6H	5/11/2017 0:00	01:52:54pm		Sensor	CLASS 2 BUFFER 2.SSF
SU 4	1.34	42,555	396213.7	4566581	0	1.20	0.60	Uncorrected	Pro 6H	5/11/2017 0:00	01:52:55pm		Sensor	CLASS 2 BUFFER 2.SSF
SU 4	1.4	42,792	396213.15	4566582.14	0	1.20	0.60	Uncorrected	Pro 6H	5/11/2017 0:00	01:52:56pm		Sensor	CLASS 2 BUFFER 2.SSF
SU 4	1.43	42,895	396212.85	4566583.22	0	1.20	0.60	Uncorrected	Pro 6H	5/11/2017 0:00	01:52:57pm		Sensor	CLASS 2 BUFFER 2.SSF
SU 4	1.54	43,313	396212.73	4566584.44	0	1.20	0.60	Uncorrected	Pro 6H	5/11/2017 0:00	01:52:58pm		Sensor	CLASS 2 BUFFER 2.SSF
SU 4	1.55	43,361	396212.67	4566585.41	0	1.20	0.60	Uncorrected	Pro 6H	5/11/2017 0:00	01:52:59pm		Sensor	CLASS 2 BUFFER 2.SSF

SU	Z-Score	CPM	Easting	Northing	MSL	PDOP	HDOP	CorrType	RcvrType	GPS_Date	GPS_Time	Update	FeatName	Datafile
SU 4	1.45	42,983	396212.59	4566586.63	0	1.20	0.60	Uncorrected	Pro 6H	5/11/2017 0:00	01:53:00pm		Sensor	CLASS 2 BUFFER 2.SSF
SU 4	1.67	43,813	396212.58	4566587.66	0	1.20	0.60	Uncorrected	Pro 6H	5/11/2017 0:00	01:53:01pm		Sensor	CLASS 2 BUFFER 2.SSF
SU 4	1.49	43,140	396212.65	4566588.71	0	1.20	0.60	Uncorrected	Pro 6H	5/11/2017 0:00	01:53:02pm		Sensor	CLASS 2 BUFFER 2.SSF
SU 4	1.66	43,803	396212.64	4566589.47	0	1.20	0.60	Uncorrected	Pro 6H	5/11/2017 0:00	01:53:03pm		Sensor	CLASS 2 BUFFER 2.SSF
SU 4	1.58	43,472	396212.61	4566589.81	0	1.20	0.60	Uncorrected	Pro 6H	5/11/2017 0:00	01:53:04pm		Sensor	CLASS 2 BUFFER 2.SSF
SU 4	1.64	43,713	396212.6	4566589.8	0	1.20	0.60	Uncorrected	Pro 6H	5/11/2017 0:00	01:53:05pm		Sensor	CLASS 2 BUFFER 2.SSF
SU 4	1.95	44,906	396212.62	4566589.74	0	1.20	0.60	Uncorrected	Pro 6H	5/11/2017 0:00	01:53:06pm		Sensor	CLASS 2 BUFFER 2.SSF
SU 4	1.64	43,724	396212.59	4566589.74	0	1.20	0.60	Uncorrected	Pro 6H	5/11/2017 0:00	01:53:07pm		Sensor	CLASS 2 BUFFER 2.SSF
SU 4	1.38	42,730	396212.55	4566589.78	0	1.20	0.60	Uncorrected	Pro 6H	5/11/2017 0:00	01:53:08pm		Sensor	CLASS 2 BUFFER 2.SSF
SU 4	1.61	43,618	396212.57	4566589.85	0	1.20	0.60	Uncorrected	Pro 6H	5/11/2017 0:00	01:53:09pm		Sensor	CLASS 2 BUFFER 2.SSF
SU 4	1.68	43,862	396212.55	4566589.93	0	1.20	0.60	Uncorrected	Pro 6H	5/11/2017 0:00	01:53:10pm		Sensor	CLASS 2 BUFFER 2.SSF
SU 4	1.45	42,987	396212.53	4566589.97	0	1.20	0.60	Uncorrected	Pro 6H	5/11/2017 0:00	01:53:11pm		Sensor	CLASS 2 BUFFER 2.SSF
SU 4	-0.97	33,746	396230.44	4566583.86	0	1.40	0.70			3/27/2018 0:00	5:52:32			
SU 4	-1.23	32,766	396230.43	4566583.86	0	1.40	0.70			3/27/2018 0:00	5:52:33			
SU 4	-1.1	33,271	396230.42	4566583.86	0	1.40	0.70			3/27/2018 0:00	5:52:34			
SU 4	-0.78	34,477	396230.36	4566583.85	0	1.40	0.70			3/27/2018 0:00	5:52:35			
SU 4	-0.56	35,319	396230.13	4566583.96	0	1.40	0.70			3/27/2018 0:00	5:52:36			
SU 4	-0.98	33,700	396229.73	4566584.15	0	1.40	0.70			3/27/2018 0:00	5:52:37			
SU 4	-1.51	31,705	396229.17	4566584.26	0	1.40	0.70			3/27/2018 0:00	5:52:38			
SU 4	-1.15	33,066	396228.97	4566584.2	0	1.40	0.70			3/27/2018 0:00	5:52:39			
SU 4	-1.41	32,086	396229.12	4566583.92	0	1.40	0.70			3/27/2018 0:00	5:52:40			
SU 4	-1.31	32,441	396229.18	4566583.61	0	1.40	0.70			3/27/2018 0:00	5:52:41			
SU 4	-0.65	34,960	396229.16	4566583.45	0	1.40	0.70			3/27/2018 0:00	5:52:42			
SU 4	-0.63	35,050	396229.16	4566583.42	0	1.40	0.70			3/27/2018 0:00	5:52:43			
SU 4	-0.94	33,872	396229.15	4566583.45	0	1.50	0.80			3/27/2018 0:00	5:52:44			
SU 4	-0.46	35,678	396229.17	4566583.5	0	1.50	0.80			3/27/2018 0:00	5:52:45			
SU 4	-0.98	33,699	396229.18	4566583.51	0	1.50	0.80			3/27/2018 0:00	5:52:46			
SU 4	-0.89	34,045	396229.21	4566583.56	0	1.40	0.70			3/27/2018 0:00	5:52:47			
SU 4	-1.07	33,381	396229.39	4566583.88	0	1.40	0.70			3/27/2018 0:00	5:52:48			
SU 4	-1.13	33,125	396229.52	4566584	0	1.40	0.70			3/27/2018 0:00	5:52:49			
SU 4	-1.35	32,311	396229.56	4566583.89	0	1.40	0.70			3/27/2018 0:00	5:52:50			
SU 4	-1	33,637	396229.59	4566583.86	0	1.40	0.70			3/27/2018 0:00	5:52:51			
SU 4	-1.49	31,749	396229.57	4566583.87	0	1.40	0.70			3/27/2018 0:00	5:52:52			
SU 4	-0.94	33,857	396229.56	4566583.88	0	1.40	0.70			3/27/2018 0:00	5:52:53			
SU 4	-0.8	34,384	396229.58	4566583.89	0	1.40	0.70			3/27/2018 0:00	5:52:54			
SU 4	-1.02	33,556	396229.57	4566583.9	0	1.40	0.70			3/27/2018 0:00	5:52:55			
SU 4	-1.16	33,019	396229.57	4566583.9	0	1.40	0.70			3/27/2018 0:00	5:52:56			
SU 4	-1.57	31,474	396229.57	4566583.9	0	1.40	0.70			3/27/2018 0:00	5:52:57			
SU 4	-0.82	34,328	396229.58	4566583.9	0	1.40	0.70			3/27/2018 0:00	5:52:58			
SU 4	0.21	38,252	396229.56	4566583.9	0	1.40	0.70			3/27/2018 0:00	5:52:59			
SU 4	-0.7	34,793	396229.37	4566584.05	0	1.40	0.70			3/27/2018 0:00	5:53:00			
SU 4	-1.01	33,598	396228.95	4566584.17	0	1.40	0.70			3/27/2018 0:00	5:53:01			
SU 4	-0.59	35,189	396228.44	4566584.23	0	1.40	0.70			3/27/2018 0:00	5:53:02			
SU 4	-0.76	34,537	396227.99	4566584.24	0	1.40	0.70			3/27/2018 0:00	5:53:03			
SU 4	-0.77	34,494	396227.81	4566584.22	0	1.40	0.70			3/27/2018 0:00	5:53:04			
SU 4	-0.8	34,393	396227.82	4566584.19	0	1.40	0.70			3/27/2018 0:00	5:53:05			
SU 4	-0.74	34,638	396227.8	4566584.23	0	1.40	0.70			3/27/2018 0:00	5:53:06			
SU 4	-0.72	34,699	396227.75	4566584.12	0	1.40	0.70			3/27/2018 0:00	5:53:07			
SU 4	-1.31	32,434	396227.77	4566583.94	0	1.40	0.70			3/27/2018 0:00	5:53:08			
SU 4	-0.6	35,168	396227.72	4566583.8	0	1.40	0.70			3/27/2018 0:00	5:53:09			
SU 4	-0.79	34,442	396227.62	4566583.76	0	1.40	0.70			3/27/2018 0:00	5:53:10			
SU 4	-1.1	33,240	396227.58	4566583.87	0	1.40	0.70			3/27/2018 0:00	5:53:11			

SU	Z-Score	CPM	Easting	Northing	MSL	PDOP	HDOP	CorrType	RcvrType	GPS_Date	GPS_Time	Update	FeatName	Datafile
SU 4	-1.27	32,610	396227.59	4566583.92	0	1.40	0.70			3/27/2018 0:00	5:53:12			
SU 4	-0.52	35,482	396227.59	4566583.83	0	1.40	0.70			3/27/2018 0:00	5:53:13			
SU 4	-1.11	33,200	396227.59	4566583.8	0	1.40	0.70			3/27/2018 0:00	5:53:14			
SU 4	-0.77	34,520	396227.61	4566583.8	0	1.40	0.70			3/27/2018 0:00	5:53:15			
SU 4	-0.76	34,550	396227.54	4566583.78	0	1.40	0.70			3/27/2018 0:00	5:53:16			
SU 4	-1.48	31,797	396227.59	4566583.53	0	1.40	0.70			3/27/2018 0:00	5:53:17			
SU 4	-1.11	33,209	396227.62	4566583.21	0	1.40	0.70			3/27/2018 0:00	5:53:18			
SU 4	-1.33	32,362	396227.64	4566583	0	1.40	0.70			3/27/2018 0:00	5:53:19			
SU 4	-1.04	33,500	396227.68	4566582.93	0	1.40	0.70			3/27/2018 0:00	5:53:20			
SU 4	-1.09	33,275	396227.68	4566582.92	0	1.40	0.70			3/27/2018 0:00	5:53:21			
SU 4	-1.17	32,978	396227.46	4566582.81	0	1.40	0.70			3/27/2018 0:00	5:53:22			
SU 4	-0.6	35,154	396226.92	4566582.57	0	1.40	0.70			3/27/2018 0:00	5:53:23			
SU 4	-1.22	32,788	396226.39	4566582.45	0	1.40	0.70			3/27/2018 0:00	5:53:24			
SU 4	-1.1	33,247	396225.89	4566582.32	0	1.40	0.70			3/27/2018 0:00	5:53:25			
SU 4	-0.43	35,821	396225.51	4566582.53	0	1.40	0.70			3/27/2018 0:00	5:53:26			
SU 4	-0.86	34,185	396225.18	4566583.03	0	1.40	0.70			3/27/2018 0:00	5:53:27			
SU 4	-0.75	34,586	396224.85	4566583.33	0	1.40	0.70			3/27/2018 0:00	5:53:28			
SU 4	-0.98	33,726	396224.83	4566582.84	0	1.40	0.70			3/27/2018 0:00	5:53:29			
SU 4	-0.36	36,091	396225.29	4566582.06	0	1.40	0.70			3/27/2018 0:00	5:53:30			
SU 4	-1.22	32,812	396226.01	4566581.49	0	1.40	0.70			3/27/2018 0:00	5:53:31			
SU 4	-1.57	31,453	396226.88	4566581.03	0	1.40	0.70			3/27/2018 0:00	5:53:32			
SU 4	-1.23	32,763	396227.84	4566580.81	0	1.40	0.70			3/27/2018 0:00	5:53:33			
SU 4	-0.91	33,960	396228.66	4566580.87	0	1.40	0.70			3/27/2018 0:00	5:53:34			
SU 4	-1.06	33,420	396229.04	4566581.23	0	1.40	0.70			3/27/2018 0:00	5:53:35			
SU 4	-1.35	32,295	396228.96	4566581.96	0	1.40	0.70			3/27/2018 0:00	5:53:36			
SU 4	-0.89	34,053	396228.52	4566582.7	0	1.40	0.70			3/27/2018 0:00	5:53:37			
SU 4	0	37,463	396228.45	4566582.67	0	1.40	0.70			3/27/2018 0:00	5:53:38			
SU 4	-0.36	36,066	396228.73	4566581.96	0	1.40	0.70			3/27/2018 0:00	5:53:39			
SU 4	-0.94	33,856	396228.63	4566581.45	0	1.40	0.70			3/27/2018 0:00	5:53:40			
SU 4	-0.24	36,544	396228.63	4566581.16	0	1.40	0.70			3/27/2018 0:00	5:53:41			
SU 4	-1.57	31,456	396229.2	4566581.06	0	1.40	0.70			3/27/2018 0:00	5:53:42			
SU 4	-1.97	29,914	396229.81	4566581.24	0	1.40	0.70			3/27/2018 0:00	5:53:43			
SU 4	-1.28	32,558	396230.29	4566581.38	0	1.40	0.70			3/27/2018 0:00	5:53:44			
SU 4	-1.47	31,839	396230.74	4566581.54	0	1.40	0.70			3/27/2018 0:00	5:53:45			
SU 4	-0.57	35,260	396231.36	4566581.72	0	1.40	0.70			3/27/2018 0:00	5:53:46			
SU 4	-1.07	33,355	396232.09	4566581.78	0	1.40	0.70			3/27/2018 0:00	5:53:47			
SU 4	-0.69	34,828	396232.77	4566581.92	0	1.40	0.70			3/27/2018 0:00	5:53:48			
SU 4	-1.26	32,647	396233.42	4566582.13	0	1.40	0.70			3/27/2018 0:00	5:53:49			
SU 4	-1.17	32,971	396234.13	4566582.29	0	1.40	0.70			3/27/2018 0:00	5:53:50			
SU 4	-0.83	34,282	396234.8	4566582.52	0	1.40	0.70			3/27/2018 0:00	5:53:51			
SU 4	-2.21	29,030	396235.39	4566582.68	0	1.40	0.70			3/27/2018 0:00	5:53:52			
SU 4	-1.21	32,843	396234.57	4566581.64	0	1.40	0.70			3/27/2018 0:00	5:54:21			
SU 4	-0.97	33,740	396233.86	4566581.58	0	1.40	0.70			3/27/2018 0:00	5:54:22			
SU 4	-0.47	35,645	396233.1	4566581.49	0	1.40	0.70			3/27/2018 0:00	5:54:23			
SU 4	-1.45	31,921	396232.38	4566581.43	0	1.40	0.70			3/27/2018 0:00	5:54:24			
SU 4	-1.65	31,170	396231.63	4566581.43	0	1.40	0.70			3/27/2018 0:00	5:54:25			
SU 4	-1.27	32,602	396230.92	4566581.34	0	1.40	0.70			3/27/2018 0:00	5:54:26			
SU 4	-0.96	33,800	396230.17	4566581.43	0	1.40	0.70			3/27/2018 0:00	5:54:27			
SU 4	-1.26	32,630	396229.47	4566581.76	0	1.40	0.70			3/27/2018 0:00	5:54:28			
SU 4	-0.89	34,047	396228.84	4566582.19	0	1.40	0.70			3/27/2018 0:00	5:54:29			
SU 4	-1.26	32,632	396228.39	4566582.65	0	1.40	0.70			3/27/2018 0:00	5:54:30			
SU 4	-1.08	33,328	396228.26	4566582.74	0	1.40	0.70			3/27/2018 0:00	5:54:31			

SU	Z-Score	CPM	Easting	Northing	MSL	PDOP	HDOP	CorrType	RcvrType	GPS_Date	GPS_Time	Update	FeatName	Datafile
SU 4	-0.85	34,222	396228.2	4566582.44	0	1.40	0.70			3/27/2018 0:00	5:54:32			
SU 4	-0.71	34,745	396227.74	4566582.17	0	1.40	0.70			3/27/2018 0:00	5:54:33			
SU 4	-0.86	34,186	396227.02	4566582.04	0	1.40	0.70			3/27/2018 0:00	5:54:34			
SU 4	-1.09	33,296	396226.32	4566581.9	0	1.40	0.70			3/27/2018 0:00	5:54:35			
SU 4	-0.79	34,424	396225.62	4566581.93	0	1.40	0.70			3/27/2018 0:00	5:54:36			
SU 4	-1.1	33,266	396224.85	4566582.04	0	1.40	0.70			3/27/2018 0:00	5:54:37			
SU 4	-1.42	32,046	396224.13	4566581.94	0	1.40	0.70			3/27/2018 0:00	5:54:38			
SU 4	-1.06	33,391	396223.45	4566581.78	0	1.40	0.70			3/27/2018 0:00	5:54:39			
SU 4	-0.76	34,537	396222.67	4566581.7	0	1.40	0.70			3/27/2018 0:00	5:54:40			
SU 4	-0.96	33,804	396221.84	4566581.57	0	1.40	0.70			3/27/2018 0:00	5:54:41			
SU 4	-0.65	34,971	396220.98	4566581.43	0	1.40	0.70			3/27/2018 0:00	5:54:42			
SU 4	-0.83	34,302	396220.13	4566581.36	0	1.40	0.70			3/27/2018 0:00	5:54:43			
SU 4	-0.92	33,925	396219.24	4566581.26	0	1.40	0.70			3/27/2018 0:00	5:54:44			
SU 4	-0.89	34,071	396218.31	4566581.16	0	1.40	0.70			3/27/2018 0:00	5:54:45			
SU 4	-0.7	34,797	396217.42	4566581.1	0	1.40	0.70			3/27/2018 0:00	5:54:46			
SU 4	-1.35	32,309	396216.53	4566581.01	0	1.40	0.70			3/27/2018 0:00	5:54:47			
SU 4	-0.68	34,837	396215.74	4566580.86	0	1.40	0.70			3/27/2018 0:00	5:54:48			
SU 4	-0.69	34,809	396215.02	4566580.79	0	1.40	0.70			3/27/2018 0:00	5:54:49			
SU 4	-1.02	33,572	396214.33	4566580.82	0	1.40	0.70			3/27/2018 0:00	5:54:50			
SU 4	-0.59	35,213	396213.73	4566580.83	0	1.40	0.70			3/27/2018 0:00	5:54:51			
SU 4	-0.84	34,243	396213.09	4566580.8	0	1.40	0.70			3/27/2018 0:00	5:54:52			
SU 4	0.07	37,701	396212.45	4566580.73	0	1.40	0.70			3/27/2018 0:00	5:54:53			
SU 4	-0.22	36,617	396211.79	4566580.66	0	1.40	0.70			3/27/2018 0:00	5:54:54			
SU 4	-1.01	33,604	396211.19	4566580.6	0	1.40	0.70			3/27/2018 0:00	5:54:55			
SU 4	-0.62	35,071	396210.58	4566580.59	0	1.40	0.70			3/27/2018 0:00	5:54:56			
SU 4	-1.87	30,307	396209.94	4566580.5	0	1.40	0.70			3/27/2018 0:00	5:54:57			
SU 4	-1.22	32,807	396209.22	4566580.39	0	1.40	0.70			3/27/2018 0:00	5:54:58			
SU 4	-1.06	33,401	396208.46	4566580.39	0	1.40	0.70			3/27/2018 0:00	5:54:59			
SU 4	-0.88	34,090	396207.72	4566580.33	0	1.40	0.70			3/27/2018 0:00	5:55:00			
SU 4	-0.17	36,812	396206.99	4566580.28	0	1.40	0.70			3/27/2018 0:00	5:55:01			
SU 4	-1.13	33,143	396206.16	4566580.3	0	1.40	0.70			3/27/2018 0:00	5:55:02			
SU 4	-0.93	33,904	396183.44	4566583.16	0	1.40	0.70			3/27/2018 0:00	5:56:32			
SU 4	-1.15	33,076	396184.14	4566583.32	0	1.40	0.70			3/27/2018 0:00	5:56:33			
SU 4	-0.8	34,399	396184.87	4566583.38	0	1.40	0.70			3/27/2018 0:00	5:56:34			
SU 4	-0.63	35,059	396185.47	4566583.43	0	1.40	0.70			3/27/2018 0:00	5:56:35			
SU 4	0.08	37,775	396186.11	4566583.41	0	1.40	0.70			3/27/2018 0:00	5:56:36			
SU 4	-0.41	35,873	396186.85	4566583.42	0	1.40	0.70			3/27/2018 0:00	5:56:37			
SU 4	-0.7	34,768	396187.53	4566583.52	0	1.40	0.70			3/27/2018 0:00	5:56:38			
SU 4	-0.04	37,282	396188.2	4566583.51	0	1.40	0.70			3/27/2018 0:00	5:56:39			
SU 4	-0.27	36,410	396188.89	4566583.5	0	1.40	0.70			3/27/2018 0:00	5:56:40			
SU 4	-0.35	36,132	396189.59	4566583.54	0	1.40	0.70			3/27/2018 0:00	5:56:41			
SU 4	-0.28	36,393	396190.34	4566583.46	0	1.40	0.70			3/27/2018 0:00	5:56:42			
SU 4	0	37,448	396191.06	4566583.51	0	1.40	0.70			3/27/2018 0:00	5:56:43			
SU 4	0.08	37,742	396191.8	4566583.62	0	1.40	0.70			3/27/2018 0:00	5:56:44			
SU 4	-0.55	35,355	396192.53	4566583.63	0	1.40	0.70			3/27/2018 0:00	5:56:45			
SU 4	-0.4	35,928	396193.26	4566583.66	0	1.40	0.70			3/27/2018 0:00	5:56:46			
SU 4	-0.74	34,632	396193.95	4566583.63	0	1.40	0.70			3/27/2018 0:00	5:56:47			
SU 4	-0.81	34,368	396194.67	4566583.59	0	1.40	0.70			3/27/2018 0:00	5:56:48			
SU 4	-0.44	35,772	396195.45	4566583.61	0	1.40	0.70			3/27/2018 0:00	5:56:49			
SU 4	-0.24	36,543	396196.2	4566583.58	0	1.40	0.70			3/27/2018 0:00	5:56:50			
SU 4	-0.49	35,595	396196.93	4566583.57	0	1.40	0.70			3/27/2018 0:00	5:56:51			
SU 4	-0.62	35,088	396197.67	4566583.64	0	1.40	0.70			3/27/2018 0:00	5:56:52			

SU	Z-Score	CPM	Easting	Northing	MSL	PDOP	HDOP	CorrType	RcvrType	GPS_Date	GPS_Time	Update	FeatName	Datafile
SU 4	-0.9	34,002	396198.37	4566583.64	0	1.40	0.70			3/27/2018 0:00	5:56:53			
SU 4	-1.19	32,920	396199.05	4566583.64	0	1.40	0.70			3/27/2018 0:00	5:56:54			
SU 4	-1.12	33,160	396199.82	4566583.67	0	1.40	0.70			3/27/2018 0:00	5:56:55			
SU 4	-1.19	32,920	396200.58	4566583.65	0	1.30	0.70			3/27/2018 0:00	5:56:56			
SU 4	-0.98	33,700	396201.32	4566583.64	0	1.30	0.70			3/27/2018 0:00	5:56:57			
SU 4	-0.49	35,575	396202.11	4566583.69	0	1.30	0.70			3/27/2018 0:00	5:56:58			
SU 4	-0.73	34,663	396202.81	4566583.75	0	1.30	0.70			3/27/2018 0:00	5:56:59			
SU 4	-0.76	34,556	396203.5	4566583.83	0	1.30	0.70			3/27/2018 0:00	5:57:00			
SU 4	-0.28	36,389	396204.25	4566583.85	0	1.30	0.70			3/27/2018 0:00	5:57:01			
SU 4	-1.2	32,857	396204.97	4566583.71	0	1.30	0.70			3/27/2018 0:00	5:57:02			
SU 4	-0.88	34,104	396205.73	4566583.6	0	1.30	0.70			3/27/2018 0:00	5:57:03			
SU 4	-1.14	33,096	396206.49	4566583.54	0	1.30	0.70			3/27/2018 0:00	5:57:04			
SU 4	-1.04	33,474	396207.23	4566583.47	0	1.30	0.70			3/27/2018 0:00	5:57:05			
SU 4	-0.85	34,198	396208	4566583.5	0	1.30	0.70			3/27/2018 0:00	5:57:06			
SU 4	-1.13	33,119	396208.72	4566583.48	0	1.30	0.70			3/27/2018 0:00	5:57:07			
SU 4	-0.94	33,870	396209.46	4566583.41	0	1.30	0.70			3/27/2018 0:00	5:57:08			
SU 4	-0.65	34,987	396210.25	4566583.43	0	1.30	0.70			3/27/2018 0:00	5:57:09			
SU 4	-0.29	36,346	396211.03	4566583.43	0	1.30	0.70			3/27/2018 0:00	5:57:10			
SU 4	-0.81	34,346	396211.89	4566583.43	0	1.30	0.70			3/27/2018 0:00	5:57:11			
SU 4	-0.39	35,976	396212.72	4566583.52	0	1.30	0.70			3/27/2018 0:00	5:57:12			
SU 4	-0.87	34,134	396213.38	4566583.55	0	1.30	0.70			3/27/2018 0:00	5:57:13			
SU 4	-0.56	35,323	396214.12	4566583.51	0	1.30	0.70			3/27/2018 0:00	5:57:14			
SU 4	-0.84	34,241	396214.86	4566583.48	0	1.30	0.70			3/27/2018 0:00	5:57:15			
SU 4	-0.48	35,620	396215.54	4566583.34	0	1.30	0.70			3/27/2018 0:00	5:57:16			
SU 4	-0.76	34,555	396216.27	4566583.24	0	1.30	0.70			3/27/2018 0:00	5:57:17			
SU 4	-0.73	34,677	396217.09	4566583.34	0	1.30	0.70			3/27/2018 0:00	5:57:18			
SU 4	-0.99	33,659	396217.79	4566583.41	0	1.30	0.70			3/27/2018 0:00	5:57:19			
SU 4	-0.88	34,095	396218.47	4566583.47	0	1.30	0.70			3/27/2018 0:00	5:57:20			
SU 4	-0.51	35,493	396219.13	4566583.52	0	1.30	0.70			3/27/2018 0:00	5:57:21			
SU 4	-0.84	34,253	396219.84	4566583.58	0	1.30	0.70			3/27/2018 0:00	5:57:22			
SU 4	-1.13	33,133	396220.56	4566583.68	0	1.30	0.70			3/27/2018 0:00	5:57:23			
SU 4	-1.32	32,403	396221.29	4566583.8	0	1.30	0.70			3/27/2018 0:00	5:57:24			
SU 4	-0.55	35,370	396222	4566583.84	0	1.30	0.70			3/27/2018 0:00	5:57:25			
SU 4	-0.7	34,792	396222.79	4566583.8	0	1.30	0.70			3/27/2018 0:00	5:57:26			
SU 4	-0.27	36,418	396223.56	4566583.81	0	1.30	0.70			3/27/2018 0:00	5:57:27			
SU 4	-0.51	35,504	396224.26	4566583.82	0	1.30	0.70			3/27/2018 0:00	5:57:28			
SU 4	-1.48	31,796	396224.99	4566583.8	0	1.30	0.70			3/27/2018 0:00	5:57:29			
SU 4	-1.75	30,779	396225.61	4566583.84	0	1.30	0.70			3/27/2018 0:00	5:57:30			
SU 4	-1.32	32,414	396226.2	4566583.87	0	1.30	0.70			3/27/2018 0:00	5:57:31			
SU 4	-1.08	33,333	396226.9	4566583.85	0	1.30	0.70			3/27/2018 0:00	5:57:32			
SU 4	-0.44	35,783	396227.58	4566583.88	0	1.30	0.70			3/27/2018 0:00	5:57:33			
SU 4	-0.84	34,235	396228.23	4566583.9	0	1.30	0.70			3/27/2018 0:00	5:57:34			
SU 4	-1.06	33,399	396228.84	4566583.93	0	1.30	0.70			3/27/2018 0:00	5:57:35			
SU 4	-1.01	33,579	396229.46	4566583.94	0	1.30	0.70			3/27/2018 0:00	5:57:36			
SU 4	0.04	37,615	396229.82	4566583.92	0	1.30	0.70			3/27/2018 0:00	5:57:37			
SU 4	-0.02	37,363	396230.01	4566583.9	0	1.30	0.70			3/27/2018 0:00	5:57:38			
SU 4	-0.26	36,461	396230.39	4566583.99	0	1.30	0.70			3/27/2018 0:00	5:57:39			
SU 4	-0.24	36,535	396230.97	4566584.07	0	1.30	0.70			3/27/2018 0:00	5:57:40			
SU 4	-1.12	33,193	396231.64	4566584.2	0	1.30	0.70			3/27/2018 0:00	5:57:41			
SU 4	-0.89	34,038	396232.38	4566584.42	0	1.30	0.70			3/27/2018 0:00	5:57:42			
SU 4	-0.77	34,519	396233.13	4566584.57	0	1.30	0.70			3/27/2018 0:00	5:57:43			
SU 4	-1.49	31,759	396233.85	4566584.68	0	1.30	0.70			3/27/2018 0:00	5:57:44			

SU	Z-Score	CPM	Easting	Northing	MSL	PDOP	HDOP	CorrType	RcvrType	GPS_Date	GPS_Time	Update	FeatName	Datafile
SU 4	-2.01	29,780	396234.57	4566584.78	0	1.30	0.70			3/27/2018 0:00	5:57:45			
SU 4	-1.68	31,055	396235.27	4566584.83	0	1.30	0.70			3/27/2018 0:00	5:57:46			
SU 4	-1.56	31,496	396235.07	4566582.18	0	1.30	0.70			3/27/2018 0:00	5:58:10			
SU 4	-1.44	31,964	396234.51	4566581.88	0	1.30	0.70			3/27/2018 0:00	5:58:11			
SU 4	-1.28	32,561	396233.83	4566581.73	0	1.30	0.70			3/27/2018 0:00	5:58:12			
SU 4	-1.28	32,560	396233.04	4566581.64	0	1.30	0.70			3/27/2018 0:00	5:58:13			
SU 4	-1.62	31,270	396232.3	4566581.47	0	1.30	0.70			3/27/2018 0:00	5:58:14			
SU 4	-1.16	33,017	396231.56	4566581.35	0	1.30	0.70			3/27/2018 0:00	5:58:15			
SU 4	-0.86	34,174	396230.81	4566581.27	0	1.30	0.70			3/27/2018 0:00	5:58:16			
SU 4	-0.48	35,603	396230.06	4566581.12	0	1.30	0.70			3/27/2018 0:00	5:58:17			
SU 4	-1.57	31,461	396229.35	4566581.06	0	1.30	0.70			3/27/2018 0:00	5:58:18			
SU 4	-1.59	31,385	396228.59	4566581.07	0	1.30	0.70			3/27/2018 0:00	5:58:19			
SU 4	-1.37	32,206	396227.79	4566580.96	0	1.30	0.70			3/27/2018 0:00	5:58:20			
SU 4	-1.26	32,651	396227.03	4566580.84	0	1.30	0.70			3/27/2018 0:00	5:58:21			
SU 4	-1.46	31,893	396226.44	4566580.64	0	1.30	0.70			3/27/2018 0:00	5:58:22			
SU 4	-1.49	31,763	396225.84	4566580.49	0	1.30	0.70			3/27/2018 0:00	5:58:23			
SU 4	-1.15	33,050	396225.21	4566580.47	0	1.30	0.70			3/27/2018 0:00	5:58:24			
SU 4	-1.22	32,802	396224.58	4566580.43	0	1.30	0.70			3/27/2018 0:00	5:58:25			
SU 4	-0.7	34,780	396223.92	4566580.41	0	1.30	0.70			3/27/2018 0:00	5:58:26			
SU 4	-0.44	35,755	396223.21	4566580.3	0	1.30	0.70			3/27/2018 0:00	5:58:27			
SU 4	-0.98	33,718	396222.49	4566580.13	0	1.30	0.70			3/27/2018 0:00	5:58:28			
SU 4	-1.33	32,369	396221.82	4566580.06	0	1.30	0.70			3/27/2018 0:00	5:58:29			
SU 4	-1.28	32,572	396221.15	4566579.99	0	1.30	0.70			3/27/2018 0:00	5:58:30			
SU 4	-1.39	32,143	396220.44	4566579.99	0	1.30	0.70			3/27/2018 0:00	5:58:31			
SU 4	-0.64	35,005	396219.74	4566580.03	0	1.30	0.70			3/27/2018 0:00	5:58:32			
SU 4	-0.92	33,921	396219.07	4566580.05	0	1.30	0.70			3/27/2018 0:00	5:58:33			
SU 4	-1.27	32,600	396218.44	4566580.16	0	1.30	0.70			3/27/2018 0:00	5:58:34			
SU 4	-1.44	31,940	396218.09	4566580.17	0	1.30	0.70			3/27/2018 0:00	5:58:35			
SU 4	-1.4	32,105	396218.03	4566580.14	0	1.30	0.70			3/27/2018 0:00	5:58:36			
SU 4	-0.92	33,946	396218.07	4566580.14	0	1.30	0.70			3/27/2018 0:00	5:58:37			
SU 4	-0.5	35,546	396217.93	4566580.15	0	1.30	0.70			3/27/2018 0:00	5:58:38			
SU 4	-1.52	31,656	396217.54	4566580.12	0	1.30	0.70			3/27/2018 0:00	5:58:39			
SU 4	-0.12	36,984	396216.98	4566580	0	1.30	0.70			3/27/2018 0:00	5:58:40			
SU 4	-0.89	34,056	396216.35	4566580	0	1.30	0.70			3/27/2018 0:00	5:58:41			
SU 4	-0.93	33,894	396215.7	4566580.05	0	1.30	0.70			3/27/2018 0:00	5:58:42			
SU 4	-0.57	35,293	396215.12	4566580.07	0	1.30	0.70			3/27/2018 0:00	5:58:43			
SU 4	-0.16	36,843	396214.5	4566580.12	0	1.30	0.70			3/27/2018 0:00	5:58:44			
SU 4	-0.2	36,690	396213.77	4566580.09	0	1.30	0.70			3/27/2018 0:00	5:58:45			
SU 4	-1.21	32,842	396213.01	4566580.11	0	1.30	0.70			3/27/2018 0:00	5:58:46			
SU 4	-0.86	34,160	396212.28	4566580.08	0	1.30	0.70			3/27/2018 0:00	5:58:47			
SU 4	-0.96	33,800	396211.56	4566580.08	0	1.30	0.70			3/27/2018 0:00	5:58:48			
SU 4	-0.91	33,980	396210.87	4566580.16	0	1.30	0.70			3/27/2018 0:00	5:58:49			
SU 4	-0.67	34,895	396210.2	4566580.21	0	1.30	0.70			3/27/2018 0:00	5:58:50			
SU 4	-1.26	32,633	396209.54	4566580.27	0	1.30	0.70			3/27/2018 0:00	5:58:51			
SU 4	-0.29	36,358	396208.86	4566580.2	0	1.30	0.70			3/27/2018 0:00	5:58:52			
SU 4	-0.58	35,249	396208.23	4566580.15	0	1.30	0.70			3/27/2018 0:00	5:58:53			
SU 4	-0.98	33,712	396207.61	4566580.2	0	1.30	0.70			3/27/2018 0:00	5:58:54			
SU 4	-0.77	34,498	396206.99	4566580.19	0	1.30	0.70			3/27/2018 0:00	5:58:55			
SU 4	-0.92	33,944	396206.38	4566580.24	0	1.30	0.70			3/27/2018 0:00	5:58:56			
SU 4	-1.08	33,326	396205.75	4566580.19	0	1.30	0.70			3/27/2018 0:00	5:58:57			
SU 4	-1.13	33,141	396210.13	4566578.07	0	1.30	0.70			3/27/2018 0:00	6:01:29			
SU 4	-0.46	35,705	396210.79	4566578.06	0	1.30	0.70			3/27/2018 0:00	6:01:30			

SU	Z-Score	CPM	Easting	Northing	MSL	PDOP	HDOP	CorrType	RcvrType	GPS_Date	GPS_Time	Update	FeatName	Datafile
SU 4	-0.69	34,816	396211.48	4566578	0	1.30	0.70			3/27/2018 0:00	6:01:31			
SU 4	-0.45	35,734	396212.14	4566578.01	0	1.30	0.70			3/27/2018 0:00	6:01:32			
SU 4	-0.89	34,043	396212.82	4566577.93	0	1.30	0.70			3/27/2018 0:00	6:01:33			
SU 4	-0.88	34,101	396213.52	4566577.86	0	1.30	0.70			3/27/2018 0:00	6:01:34			
SU 4	-1	33,635	396214.19	4566577.88	0	1.30	0.70			3/27/2018 0:00	6:01:35			
SU 4	-0.88	34,088	396214.87	4566577.88	0	1.30	0.70			3/27/2018 0:00	6:01:36			
SU 4	-0.73	34,682	396215.57	4566577.95	0	1.30	0.70			3/27/2018 0:00	6:01:37			
SU 4	-1.18	32,940	396216.28	4566578.03	0	1.30	0.70			3/27/2018 0:00	6:01:38			
SU 4	-0.68	34,845	396217.03	4566578.06	0	1.30	0.70			3/27/2018 0:00	6:01:39			
SU 4	-0.87	34,121	396217.8	4566578.21	0	1.30	0.70			3/27/2018 0:00	6:01:40			
SU 4	-1.23	32,740	396218.48	4566578.28	0	1.30	0.70			3/27/2018 0:00	6:01:41			
SU 4	-0.66	34,945	396219.2	4566578.32	0	1.30	0.70			3/27/2018 0:00	6:01:42			
SU 4	-1.68	31,026	396219.96	4566578.48	0	1.30	0.70			3/27/2018 0:00	6:01:43			
SU 4	-1.11	33,226	396220.66	4566578.57	0	1.30	0.70			3/27/2018 0:00	6:01:44			
SU 4	-1.13	33,146	396221.39	4566578.65	0	1.30	0.70			3/27/2018 0:00	6:01:45			
SU 4	-1	33,636	396222.12	4566578.79	0	1.30	0.70			3/27/2018 0:00	6:01:46			
SU 4	-1.44	31,959	396222.84	4566578.87	0	1.30	0.70			3/27/2018 0:00	6:01:47			
SU 4	-0.91	33,969	396223.54	4566578.95	0	1.30	0.70			3/27/2018 0:00	6:01:48			
SU 4	-0.97	33,752	396224.26	4566579.03	0	1.30	0.70			3/27/2018 0:00	6:01:49			
SU 4	-1.02	33,548	396225.02	4566579.06	0	1.30	0.70			3/27/2018 0:00	6:01:50			
SU 4	-0.98	33,707	396225.73	4566579.17	0	1.30	0.70			3/27/2018 0:00	6:01:51			
SU 4	-1.17	32,996	396226.36	4566579.23	0	1.30	0.70			3/27/2018 0:00	6:01:52			
SU 4	-1.23	32,759	396227.05	4566579.23	0	1.30	0.70			3/27/2018 0:00	6:01:53			
SU 4	-1.9	30,180	396227.75	4566579.28	0	1.30	0.70			3/27/2018 0:00	6:01:54			
SU 4	-0.94	33,855	396228.41	4566579.3	0	1.30	0.70			3/27/2018 0:00	6:01:55			
SU 4	-0.32	36,243	396229.12	4566579.39	0	1.30	0.70			3/27/2018 0:00	6:01:56			
SU 4	-0.48	35,610	396229.78	4566579.54	0	1.30	0.70			3/27/2018 0:00	6:01:57			
SU 4	-1.27	32,602	396230.46	4566579.63	0	1.30	0.70			3/27/2018 0:00	6:01:58			
SU 4	-1.26	32,660	396231.14	4566579.79	0	1.30	0.70			3/27/2018 0:00	6:01:59			
SU 4	-0.9	34,025	396231.83	4566579.94	0	1.30	0.70			3/27/2018 0:00	6:02:00			
SU 4	-1.43	31,996	396232.58	4566579.94	0	1.30	0.70			3/27/2018 0:00	6:02:01			
SU 4	-0.53	35,419	396233.33	4566579.96	0	1.30	0.70			3/27/2018 0:00	6:02:02			
SU 4	-1.2	32,884	396234.03	4566579.99	0	1.30	0.70			3/27/2018 0:00	6:02:03			
SU 4	-1.4	32,118	396233.45	4566579.62	0	1.20	0.70			3/27/2018 0:00	6:02:28			
SU 4	-0.9	34,009	396232.84	4566579.61	0	1.20	0.70			3/27/2018 0:00	6:02:29			
SU 4	-0.83	34,302	396232.15	4566579.45	0	1.20	0.70			3/27/2018 0:00	6:02:30			
SU 4	-0.79	34,435	396231.39	4566579.34	0	1.20	0.70			3/27/2018 0:00	6:02:31			
SU 4	-1.07	33,359	396230.62	4566579.22	0	1.20	0.70			3/27/2018 0:00	6:02:32			
SU 4	-0.98	33,719	396229.87	4566579.13	0	1.20	0.70			3/27/2018 0:00	6:02:33			
SU 4	-1.26	32,640	396229.15	4566579.08	0	1.20	0.70			3/27/2018 0:00	6:02:34			
SU 4	-1.26	32,640	396228.4	4566578.9	0	1.20	0.70			3/27/2018 0:00	6:02:35			
SU 4	-0.97	33,750	396227.54	4566578.65	0	1.20	0.70			3/27/2018 0:00	6:02:36			
SU 4	-1.25	32,677	396226.79	4566578.52	0	1.20	0.70			3/27/2018 0:00	6:02:37			
SU 4	-1.56	31,509	396226.08	4566578.31	0	1.20	0.70			3/27/2018 0:00	6:02:38			
SU 4	-1.51	31,697	396225.33	4566578.17	0	1.20	0.70			3/27/2018 0:00	6:02:39			
SU 4	-0.99	33,664	396224.62	4566578.19	0	1.20	0.70			3/27/2018 0:00	6:02:40			
SU 4	-1.18	32,956	396223.89	4566578.17	0	1.20	0.70			3/27/2018 0:00	6:02:41			
SU 4	-1.11	33,229	396223.13	4566578.26	0	1.20	0.70			3/27/2018 0:00	6:02:42			
SU 4	-1.03	33,537	396222.42	4566578.36	0	1.20	0.70			3/27/2018 0:00	6:02:43			
SU 4	-0.89	34,064	396221.81	4566578.18	0	1.20	0.70			3/27/2018 0:00	6:02:44			
SU 4	-0.75	34,586	396221.55	4566578.02	0	1.20	0.70			3/27/2018 0:00	6:02:45			
SU 4	-0.75	34,596	396221.34	4566578.1	0	1.20	0.70			3/27/2018 0:00	6:02:46			

SU	Z-Score	CPM	Easting	Northing	MSL	PDOP	HDOP	CorrType	RcvrType	GPS_Date	GPS_Time	Update	FeatName	Datafile
SU 4	-0.87	34,119	396220.79	4566578.19	0	1.20	0.70			3/27/2018 0:00	6:02:47			
SU 4	-1.13	33,129	396220.07	4566578.13	0	1.20	0.70			3/27/2018 0:00	6:02:48			
SU 4	-0.88	34,082	396219.38	4566578.05	0	1.20	0.70			3/27/2018 0:00	6:02:49			
SU 4	-1.37	32,220	396218.71	4566577.96	0	1.20	0.70			3/27/2018 0:00	6:02:50			
SU 4	-0.91	33,975	396218.07	4566577.88	0	1.20	0.70			3/27/2018 0:00	6:02:51			
SU 4	-1.07	33,363	396217.44	4566577.78	0	1.20	0.70			3/27/2018 0:00	6:02:52			
SU 4	-1.22	32,791	396216.91	4566577.64	0	1.20	0.70			3/27/2018 0:00	6:02:53			
SU 4	-1.07	33,367	396216.33	4566577.55	0	1.20	0.70			3/27/2018 0:00	6:02:54			
SU 4	-1.24	32,732	396215.68	4566577.42	0	1.20	0.70			3/27/2018 0:00	6:02:55			
SU 4	-0.19	36,713	396215.1	4566577.45	0	1.20	0.70			3/27/2018 0:00	6:02:56			
SU 4	-0.64	35,008	396214.56	4566577.41	0	1.20	0.70			3/27/2018 0:00	6:02:57			
SU 4	-1	33,652	396213.97	4566577.37	0	1.20	0.70			3/27/2018 0:00	6:02:58			
SU 4	-0.38	36,013	396213.35	4566577.35	0	1.20	0.70			3/27/2018 0:00	6:02:59			
SU 4	-0.44	35,763	396212.71	4566577.25	0	1.20	0.70			3/27/2018 0:00	6:03:00			
SU 4	-0.51	35,490	396212.06	4566577.18	0	1.20	0.70			3/27/2018 0:00	6:03:01			
SU 4	-0.32	36,214	396208.17	4566578.88	0	1.20	0.70			3/27/2018 0:00	6:05:34			
SU 4	-0.84	34,253	396208.95	4566578.77	0	1.20	0.70			3/27/2018 0:00	6:05:35			
SU 4	-1.3	32,503	396209.68	4566578.76	0	1.20	0.70			3/27/2018 0:00	6:05:36			
SU 4	-1.55	31,526	396210.36	4566578.74	0	1.20	0.70			3/27/2018 0:00	6:05:37			
SU 4	-1.62	31,281	396211.08	4566578.74	0	1.20	0.70			3/27/2018 0:00	6:05:38			
SU 4	-1.11	33,200	396211.8	4566578.79	0	1.20	0.70			3/27/2018 0:00	6:05:39			
SU 4	-1.62	31,280	396212.53	4566578.73	0	1.20	0.70			3/27/2018 0:00	6:05:40			
SU 4	-0.96	33,800	396213.23	4566578.76	0	1.20	0.70			3/27/2018 0:00	6:05:41			
SU 4	-0.6	35,180	396213.62	4566578.81	0	1.20	0.70			3/27/2018 0:00	6:05:42			
SU 4	-0.59	35,195	396213.91	4566578.79	0	1.20	0.70			3/27/2018 0:00	6:05:43			
SU 4	-0.85	34,208	396214.44	4566578.84	0	1.20	0.70			3/27/2018 0:00	6:05:44			
SU 4	0.08	37,772	396215.09	4566578.88	0	1.20	0.70			3/27/2018 0:00	6:05:45			
SU 4	-0.51	35,506	396215.83	4566578.71	0	1.20	0.70			3/27/2018 0:00	6:05:46			
SU 4	-0.82	34,318	396216.6	4566578.48	0	1.20	0.70			3/27/2018 0:00	6:05:47			
SU 4	-0.79	34,439	396217.24	4566578.31	0	1.20	0.70			3/27/2018 0:00	6:05:48			
SU 4	-0.71	34,740	396217.98	4566578.22	0	1.20	0.70			3/27/2018 0:00	6:05:49			
SU 4	-1.45	31,905	396218.75	4566578.31	0	1.20	0.70			3/27/2018 0:00	6:05:50			
SU 4	-1.03	33,506	396219.49	4566578.38	0	1.20	0.70			3/27/2018 0:00	6:05:51			
SU 4	-0.8	34,386	396220.22	4566578.38	0	1.20	0.70			3/27/2018 0:00	6:05:52			
SU 4	-0.42	35,836	396220.91	4566578.37	0	1.20	0.70			3/27/2018 0:00	6:05:53			
SU 4	-1.59	31,399	396221.56	4566578.28	0	1.20	0.70			3/27/2018 0:00	6:05:54			
SU 4	-1.25	32,689	396222.25	4566578.27	0	1.20	0.70			3/27/2018 0:00	6:05:55			
SU 4	-0.85	34,212	396222.82	4566578.31	0	1.20	0.70			3/27/2018 0:00	6:05:56			
SU 4	-1.12	33,183	396223.44	4566578.34	0	1.20	0.70			3/27/2018 0:00	6:05:57			
SU 4	-1.5	31,725	396224.16	4566578.45	0	1.20	0.70			3/27/2018 0:00	6:05:58			
SU 4	-1.63	31,211	396224.86	4566578.48	0	1.20	0.70			3/27/2018 0:00	6:05:59			
SU 4	-1.44	31,953	396225.53	4566578.5	0	1.20	0.70			3/27/2018 0:00	6:06:00			
SU 4	-0.81	34,358	396226.23	4566578.6	0	1.20	0.70			3/27/2018 0:00	6:06:01			
SU 4	-0.61	35,139	396226.92	4566578.69	0	1.20	0.70			3/27/2018 0:00	6:06:02			
SU 4	-1.43	32,005	396227.61	4566578.88	0	1.20	0.70			3/27/2018 0:00	6:06:03			
SU 4	-1.18	32,931	396228.23	4566579.02	0	1.20	0.70			3/27/2018 0:00	6:06:04			
SU 4	-1.22	32,802	396228.94	4566578.99	0	1.20	0.70			3/27/2018 0:00	6:06:05			
SU 4	-0.57	35,290	396229.66	4566579	0	1.20	0.70			3/27/2018 0:00	6:06:06			
SU 4	-0.91	33,962	396230.31	4566578.96	0	1.20	0.70			3/27/2018 0:00	6:06:07			
SU 4	-1.36	32,250	396231.04	4566578.85	0	1.20	0.70			3/27/2018 0:00	6:06:08			
SU 4	-1.05	33,442	396231.75	4566578.83	0	1.20	0.70			3/27/2018 0:00	6:06:09			
SU 4	-1.36	32,270	396232.41	4566578.8	0	1.20	0.70			3/27/2018 0:00	6:06:10			

SU	Z-Score	CPM	Easting	Northing	MSL	PDOP	HDOP	CorrType	RcvrType	GPS_Date	GPS_Time	Update	FeatName	Datafile
SU 4	-1.44	31,947	396233.07	4566578.82	0	1.20	0.70			3/27/2018 0:00	6:06:11			
SU 4	-1.62	31,281	396232.8	4566578.55	0	1.20	0.70			3/27/2018 0:00	6:06:35			
SU 4	-1.06	33,410	396232.11	4566578.79	0	1.20	0.70			3/27/2018 0:00	6:06:36			
SU 4	-1.59	31,392	396231.52	4566579.29	0	1.20	0.70			3/27/2018 0:00	6:06:37			
SU 4	-2.07	29,538	396230.87	4566579.95	0	1.20	0.70			3/27/2018 0:00	6:06:38			
SU 4	-1.31	32,434	396230.13	4566580.62	0	1.20	0.70			3/27/2018 0:00	6:06:39			
SU 4	-1.6	31,328	396229.42	4566581.3	0	1.20	0.70			3/27/2018 0:00	6:06:40			
SU 4	-1.57	31,472	396229.08	4566581.5	0	1.20	0.70			3/27/2018 0:00	6:06:41			
SU 4	-0.96	33,788	396229.07	4566581.01	0	1.20	0.70			3/27/2018 0:00	6:06:42			
SU 4	-1.72	30,887	396229.22	4566580.09	0	1.20	0.70			3/27/2018 0:00	6:06:43			
SU 4	-2.04	29,651	396229.24	4566579.24	0	1.20	0.70			3/27/2018 0:00	6:06:44			
SU 4	-1.39	32,133	396229.32	4566578.75	0	1.20	0.70			3/27/2018 0:00	6:06:45			
SU 4	-1.25	32,693	396229.54	4566578.7	0	1.20	0.70			3/27/2018 0:00	6:06:46			
SU 4	-1.45	31,933	396229.67	4566578.72	0	1.20	0.70			3/27/2018 0:00	6:06:47			
SU 4	-1.68	31,053	396229.53	4566578.64	0	1.20	0.70			3/27/2018 0:00	6:06:48			
SU 4	-1.44	31,973	396229.16	4566578.29	0	1.20	0.70			3/27/2018 0:00	6:06:49			
SU 4	-1.48	31,813	396228.82	4566577.82	0	1.20	0.70			3/27/2018 0:00	6:06:50			
SU 4	-1.24	32,733	396228.68	4566577.44	0	1.10	0.60			3/27/2018 0:00	6:06:51			
SU 4	-1.25	32,663	396228.83	4566577.25	0	1.10	0.60			3/27/2018 0:00	6:06:52			
SU 4	-0.72	34,685	396229.04	4566577.32	0	1.10	0.60			3/27/2018 0:00	6:06:53			
SU 4	-1.11	33,211	396229.25	4566577.57	0	1.10	0.60			3/27/2018 0:00	6:06:54			
SU 4	-0.89	34,042	396229.42	4566577.87	0	1.10	0.60			3/27/2018 0:00	6:06:55			
SU 4	-1.33	32,390	396229.44	4566577.76	0	1.10	0.60			3/27/2018 0:00	6:06:56			
SU 4	-1.28	32,547	396229.44	4566577.38	0	1.10	0.60			3/27/2018 0:00	6:06:57			
SU 4	-1.37	32,227	396229.36	4566576.8	0	1.10	0.60			3/27/2018 0:00	6:06:58			
SU 4	-1.48	31,786	396229.2	4566575.96	0	1.10	0.60			3/27/2018 0:00	6:06:59			
SU 4	-1.27	32,595	396215.3	4566576.32	0	1.10	0.60			3/27/2018 0:00	6:09:55			
SU 4	-1.2	32,868	396215.86	4566576.25	0	1.10	0.60			3/27/2018 0:00	6:09:56			
SU 4	-1.19	32,907	396216.49	4566576.29	0	1.10	0.60			3/27/2018 0:00	6:09:57			
SU 4	-1.43	31,987	396217.18	4566576.28	0	1.10	0.60			3/27/2018 0:00	6:09:58			
SU 4	-1.29	32,536	396217.89	4566576.29	0	1.10	0.60			3/27/2018 0:00	6:09:59			
SU 4	-1.43	31,988	396218.52	4566576.36	0	1.10	0.60			3/27/2018 0:00	6:10:00			
SU 4	-1.22	32,813	396219.18	4566576.34	0	1.10	0.60			3/27/2018 0:00	6:10:01			
SU 4	-1.48	31,813	396219.88	4566576.39	0	1.10	0.60			3/27/2018 0:00	6:10:02			
SU 4	-1.55	31,533	396220.52	4566576.36	0	1.10	0.60			3/27/2018 0:00	6:10:03			
SU 4	-1.36	32,273	396221.16	4566576.28	0	1.10	0.60			3/27/2018 0:00	6:10:04			
SU 4	-1.17	32,968	396221.82	4566576.23	0	1.10	0.60			3/27/2018 0:00	6:10:05			
SU 4	-1.43	32,002	396222.49	4566576.05	0	1.10	0.60			3/27/2018 0:00	6:10:06			
SU 4	-1.31	32,450	396223.17	4566575.92	0	1.10	0.60			3/27/2018 0:00	6:10:07			
SU 4	-0.9	34,002	396223.85	4566575.91	0	1.10	0.60			3/27/2018 0:00	6:10:08			
SU 4	-0.89	34,041	396224.5	4566575.9	0	1.10	0.60			3/27/2018 0:00	6:10:09			
SU 4	-1.64	31,195	396225.11	4566575.91	0	1.10	0.60			3/27/2018 0:00	6:10:10			
SU 4	-1.43	31,978	396225.72	4566575.8	0	1.10	0.60			3/27/2018 0:00	6:10:11			
SU 4	-0.87	34,124	396226.37	4566575.7	0	1.10	0.60			3/27/2018 0:00	6:10:12			
SU 4	-1.6	31,331	396227.07	4566575.65	0	1.10	0.60			3/27/2018 0:00	6:10:13			
SU 4	-1.13	33,122	396227.8	4566575.48	0	1.10	0.60			3/27/2018 0:00	6:10:14			
SU 4	-1.19	32,919	396226	4566575.04	0	1.20	0.70			3/27/2018 0:00	6:10:54			
SU 4	-1.31	32,469	396225.27	4566575.06	0	1.20	0.70			3/27/2018 0:00	6:10:55			
SU 4	-0.8	34,397	396224.46	4566575.12	0	1.20	0.70			3/27/2018 0:00	6:10:56			
SU 4	-1.1	33,259	396223.73	4566575.06	0	1.20	0.70			3/27/2018 0:00	6:10:57			
SU 4	-0.69	34,834	396223.1	4566575.03	0	1.20	0.70			3/27/2018 0:00	6:10:58			
SU 4	-0.76	34,538	396222.57	4566575.04	0	1.20	0.70			3/27/2018 0:00	6:10:59			

SU	Z-Score	CPM	Easting	Northing	MSL	PDOP	HDOP	CorrType	RcvrType	GPS_Date	GPS_Time	Update	FeatName	Datafile
SU 4	-0.64	35,023	396188.33	4566582.64	0	1.20	0.70			3/27/2018 0:00	6:13:15			
SU 4	-0.81	34,346	396189	4566582.68	0	1.20	0.70			3/27/2018 0:00	6:13:16			
SU 4	-1.14	33,096	396189.67	4566582.73	0	1.20	0.70			3/27/2018 0:00	6:13:17			
SU 4	-0.92	33,954	396190.34	4566582.71	0	1.20	0.70			3/27/2018 0:00	6:13:18			
SU 4	-0.59	35,218	396191	4566582.76	0	1.20	0.70			3/27/2018 0:00	6:13:19			
SU 4	-0.13	36,974	396191.58	4566582.81	0	1.20	0.70			3/27/2018 0:00	6:13:20			
SU 4	-0.05	37,263	396192.23	4566582.7	0	1.20	0.70			3/27/2018 0:00	6:13:21			
SU 4	-0.63	35,055	396192.96	4566582.61	0	1.20	0.70			3/27/2018 0:00	6:13:22			
SU 4	-0.12	36,993	396193.6	4566582.49	0	1.20	0.70			3/27/2018 0:00	6:13:23			
SU 4	-0.39	35,978	396194.18	4566582.47	0	1.20	0.70			3/27/2018 0:00	6:13:24			
SU 4	-0.19	36,714	396194.89	4566582.54	0	1.20	0.70			3/27/2018 0:00	6:13:25			
SU 4	-0.71	34,738	396195.61	4566582.52	0	1.20	0.70			3/27/2018 0:00	6:13:26			
SU 4	-0.48	35,624	396196.3	4566582.52	0	1.20	0.70			3/27/2018 0:00	6:13:27			
SU 4	-1.39	32,156	396196.92	4566582.58	0	1.20	0.70			3/27/2018 0:00	6:13:28			
SU 4	-0.9	34,019	396197.49	4566582.53	0	1.20	0.70			3/27/2018 0:00	6:13:29			
SU 4	-1.14	33,104	396198.14	4566582.52	0	1.20	0.70			3/27/2018 0:00	6:13:30			
SU 4	-0.57	35,276	396198.83	4566582.51	0	1.20	0.70			3/27/2018 0:00	6:13:31			
SU 4	-1.13	33,119	396199.48	4566582.49	0	1.20	0.70			3/27/2018 0:00	6:13:32			
SU 4	-0.76	34,559	396200.1	4566582.43	0	1.20	0.70			3/27/2018 0:00	6:13:33			
SU 4	-0.74	34,620	396200.68	4566582.33	0	1.20	0.70			3/27/2018 0:00	6:13:34			
SU 4	-1.38	32,175	396201.29	4566582.33	0	1.20	0.70			3/27/2018 0:00	6:13:35			
SU 4	-0.92	33,933	396201.91	4566582.28	0	1.20	0.70			3/27/2018 0:00	6:13:36			
SU 4	-0.33	36,173	396202.5	4566582.3	0	1.20	0.70			3/27/2018 0:00	6:13:37			
SU 4	-1.16	33,026	396203.05	4566582.28	0	1.20	0.70			3/27/2018 0:00	6:13:38			
SU 4	-0.83	34,278	396203.69	4566582.25	0	1.20	0.70			3/27/2018 0:00	6:13:39			
SU 4	-1.26	32,629	396204.29	4566582.23	0	1.20	0.70			3/27/2018 0:00	6:13:40			
SU 4	-1.17	32,997	396204.92	4566582.2	0	1.20	0.70			3/27/2018 0:00	6:13:41			
SU 4	-1.42	32,039	396205.56	4566582.19	0	1.20	0.70			3/27/2018 0:00	6:13:42			
SU 4	-0.55	35,340	396206.19	4566582.16	0	1.20	0.70			3/27/2018 0:00	6:13:43			
SU 4	-0.24	36,525	396206.87	4566582.17	0	1.20	0.70			3/27/2018 0:00	6:13:44			
SU 4	-0.65	34,961	396207.54	4566582.08	0	1.20	0.70			3/27/2018 0:00	6:13:45			
SU 4	-1.34	32,350	396208.22	4566582.07	0	1.20	0.70			3/27/2018 0:00	6:13:46			
SU 4	-0.73	34,667	396208.84	4566582.06	0	1.20	0.70			3/27/2018 0:00	6:13:47			
SU 4	-0.91	33,986	396209.45	4566581.99	0	1.20	0.70			3/27/2018 0:00	6:13:48			
SU 4	-1.2	32,886	396210.03	4566581.95	0	1.20	0.70			3/27/2018 0:00	6:13:49			
SU 4	-1.42	32,041	396210.68	4566581.85	0	1.20	0.70			3/27/2018 0:00	6:13:50			
SU 4	-0.41	35,880	396211.36	4566581.84	0	1.20	0.70			3/27/2018 0:00	6:13:51			
SU 4	-0.85	34,200	396212.16	4566581.88	0	1.20	0.70			3/27/2018 0:00	6:13:52			
SU 4	-1	33,630	396212.89	4566581.84	0	1.20	0.70			3/27/2018 0:00	6:13:53			
SU 4	-0.54	35,377	396213.58	4566581.89	0	1.20	0.70			3/27/2018 0:00	6:13:54			
SU 4	-0.41	35,874	396214.24	4566581.95	0	1.20	0.70			3/27/2018 0:00	6:13:55			
SU 4	-0.43	35,818	396214.85	4566581.98	0	1.20	0.70			3/27/2018 0:00	6:13:56			
SU 4	-0.64	34,994	396215.44	4566582.03	0	1.20	0.60			3/27/2018 0:00	6:13:57			
SU 4	-0.96	33,798	396216.07	4566581.99	0	1.20	0.60			3/27/2018 0:00	6:13:58			
SU 4	-0.8	34,399	396216.7	4566582.01	0	1.20	0.60			3/27/2018 0:00	6:13:59			
SU 4	-0.86	34,159	396217.34	4566582.02	0	1.20	0.60			3/27/2018 0:00	6:14:00			
SU 4	-1.06	33,410	396217.94	4566582.07	0	1.20	0.60			3/27/2018 0:00	6:14:01			
SU 4	-0.31	36,282	396218.56	4566582.16	0	1.20	0.60			3/27/2018 0:00	6:14:02			
SU 4	-0.86	34,150	396219.22	4566582.15	0	1.20	0.60			3/27/2018 0:00	6:14:03			
SU 4	-0.44	35,777	396219.93	4566582.26	0	1.20	0.60			3/27/2018 0:00	6:14:04			
SU 4	-0.32	36,214	396220.58	4566582.38	0	1.20	0.60			3/27/2018 0:00	6:14:05			
SU 4	-0.44	35,753	396221.16	4566582.54	0	1.20	0.60			3/27/2018 0:00	6:14:06			

SU	Z-Score	CPM	Easting	Northing	MSL	PDOP	HDOP	CorrType	RcvrType	GPS_Date	GPS_Time	Update	FeatName	Datafile
SU 4	-0.71	34,738	396221.71	4566582.69	0	1.20	0.60			3/27/2018 0:00	6:14:07			
SU 4	-1.23	32,744	396222.34	4566582.76	0	1.20	0.60			3/27/2018 0:00	6:14:08			
SU 4	-0.91	33,986	396223	4566582.88	0	1.20	0.60			3/27/2018 0:00	6:14:09			
SU 4	-0.92	33,936	396223.65	4566582.93	0	1.20	0.60			3/27/2018 0:00	6:14:10			
SU 4	-0.19	36,744	396224.31	4566582.96	0	1.20	0.60			3/27/2018 0:00	6:14:11			
SU 4	-0.45	35,736	396224.95	4566582.98	0	1.20	0.60			3/27/2018 0:00	6:14:12			
SU 4	-0.56	35,304	396225.58	4566582.91	0	1.20	0.60			3/27/2018 0:00	6:14:13			
SU 4	-0.47	35,646	396226.23	4566582.9	0	1.20	0.60			3/27/2018 0:00	6:14:14			
SU 4	-1.23	32,761	396226.85	4566582.93	0	1.20	0.60			3/27/2018 0:00	6:14:15			
SU 4	-0.51	35,490	396227.53	4566582.87	0	1.20	0.60			3/27/2018 0:00	6:14:16			
SU 4	-1.12	33,172	396228.19	4566582.88	0	1.20	0.60			3/27/2018 0:00	6:14:17			
SU 4	-1.23	32,743	396228.84	4566582.93	0	1.20	0.60			3/27/2018 0:00	6:14:18			
SU 4	-1.41	32,066	396229.52	4566583.04	0	1.20	0.60			3/27/2018 0:00	6:14:19			
SU 4	-1.57	31,446	396230.13	4566583.23	0	1.20	0.60			3/27/2018 0:00	6:14:20			
SU 4	-1.02	33,571	396230.78	4566583.36	0	1.20	0.60			3/27/2018 0:00	6:14:21			
SU 4	-0.65	34,972	396231.48	4566583.4	0	1.20	0.60			3/27/2018 0:00	6:14:22			
SU 4	-0.84	34,243	396232.23	4566583.41	0	1.20	0.60			3/27/2018 0:00	6:14:23			
SU 4	-1.45	31,901	396232.89	4566583.33	0	1.20	0.60			3/27/2018 0:00	6:14:24			
SU 4	-1.03	33,535	396233.58	4566583.31	0	1.20	0.60			3/27/2018 0:00	6:14:25			
SU 4	-1.35	32,293	396234.21	4566583.33	0	1.20	0.60			3/27/2018 0:00	6:14:26			
SU 4	-1.26	32,643	396234.86	4566583.23	0	1.20	0.60			3/27/2018 0:00	6:14:27			
SU 4	-1.12	33,168	396233.26	4566579.08	0	1.20	0.60			3/27/2018 0:00	6:15:35			
SU 4	-0.92	33,942	396232.85	4566578.82	0	1.20	0.60			3/27/2018 0:00	6:15:36			
SU 4	-0.59	35,215	396232.41	4566578.67	0	1.20	0.60			3/27/2018 0:00	6:15:37			
SU 4	-1.32	32,414	396231.93	4566578.6	0	1.20	0.60			3/27/2018 0:00	6:15:38			
SU 4	-1.69	30,993	396231.37	4566578.61	0	1.20	0.60			3/27/2018 0:00	6:15:39			
SU 4	-0.97	33,758	396230.8	4566578.56	0	1.20	0.60			3/27/2018 0:00	6:15:40			
SU 4	-1.23	32,739	396230.34	4566578.44	0	1.20	0.60			3/27/2018 0:00	6:15:41			
SU 4	-1.1	33,235	396229.87	4566578.35	0	1.20	0.60			3/27/2018 0:00	6:15:42			
SU 4	-0.94	33,868	396229.35	4566578.2	0	1.20	0.60			3/27/2018 0:00	6:15:43			
SU 4	-0.45	35,737	396228.84	4566578.14	0	1.20	0.60			3/27/2018 0:00	6:15:44			
SU 4	-1.32	32,394	396228.32	4566578.08	0	1.20	0.60			3/27/2018 0:00	6:15:45			
SU 4	-0.36	36,088	396227.92	4566577.93	0	1.20	0.60			3/27/2018 0:00	6:15:46			
SU 4	-0.94	33,862	396227.77	4566577.42	0	1.20	0.60			3/27/2018 0:00	6:15:47			
SU 4	-0.99	33,665	396227.61	4566576.81	0	1.20	0.60			3/27/2018 0:00	6:15:48			
SU 4	-1.08	33,316	396227.48	4566576.21	0	1.20	0.60			3/27/2018 0:00	6:15:49			
SU 4	-1.47	31,849	396227.3	4566575.86	0	1.20	0.60			3/27/2018 0:00	6:15:50			
SU 4	-1.42	32,022	396227.19	4566575.61	0	1.20	0.60			3/27/2018 0:00	6:15:51			
SU 4	-1.03	33,535	396227.29	4566575.4	0	1.20	0.60			3/27/2018 0:00	6:15:52			
SU 4	-0.69	34,814	396227.24	4566575.39	0	1.20	0.60			3/27/2018 0:00	6:15:53			
SU 4	-1.38	32,193	396227.05	4566575.48	0	1.20	0.60			3/27/2018 0:00	6:15:54			
SU 4	-1.38	32,168	396226.73	4566575.47	0	1.20	0.60			3/27/2018 0:00	6:15:55			
SU 4	-1.65	31,142	396226.2	4566575.5	0	1.20	0.60			3/27/2018 0:00	6:15:56			
SU 4	-1.44	31,935	396225.63	4566575.62	0	1.20	0.60			3/27/2018 0:00	6:15:57			
SU 4	-1.13	33,123	396225	4566575.65	0	1.20	0.60			3/27/2018 0:00	6:15:58			
SU 4	-0.73	34,682	396224.33	4566575.73	0	1.20	0.60			3/27/2018 0:00	6:15:59			
SU 4	-0.78	34,470	396223.7	4566575.67	0	1.20	0.60			3/27/2018 0:00	6:16:00			
SU 4	-0.94	33,847	396223.14	4566575.68	0	1.20	0.60			3/27/2018 0:00	6:16:01			
SU 4	-1.2	32,852	396222.61	4566575.74	0	1.20	0.60			3/27/2018 0:00	6:16:02			
SU 4	-1.32	32,423	396222.04	4566575.75	0	1.20	0.60			3/27/2018 0:00	6:16:03			
SU 4	-1	33,635	396221.41	4566575.73	0	1.20	0.60			3/27/2018 0:00	6:16:04			
SU 4	-0.84	34,239	396220.75	4566575.47	0	1.20	0.60			3/27/2018 0:00	6:16:05			

SU	Z-Score	CPM	Easting	Northing	MSL	PDOP	HDOP	CorrType	RcvrType	GPS_Date	GPS_Time	Update	FeatName	Datafile
SU 4	-1.79	30,635	396235.24	4566589.27	0	1.10	0.60			3/27/2018 0:00	6:21:15			
SU 4	-1.71	30,908	396235.18	4566588.58	0	1.10	0.60			3/27/2018 0:00	6:21:16			
SU 4	-1.7	30,977	396235.13	4566587.99	0	1.10	0.60			3/27/2018 0:00	6:21:17			
SU 4	-1.02	33,574	396235	4566587.35	0	1.10	0.60			3/27/2018 0:00	6:21:18			
SU 4	-1.11	33,233	396234.96	4566586.77	0	1.10	0.60			3/27/2018 0:00	6:21:19			
SU 4	-1.17	32,968	396234.83	4566586.18	0	1.10	0.60			3/27/2018 0:00	6:21:20			
SU 4	-0.96	33,802	396234.77	4566585.47	0	1.10	0.60			3/27/2018 0:00	6:21:21			
SU 4	-1.34	32,330	396234.67	4566584.82	0	1.10	0.60			3/27/2018 0:00	6:21:22			
SU 4	-1.19	32,892	396234.55	4566584.41	0	1.10	0.60			3/27/2018 0:00	6:21:23			
SU 4	-1.52	31,653	396234.4	4566583.9	0	1.10	0.60			3/27/2018 0:00	6:21:24			
SU 4	-1.86	30,353	396234.26	4566583.28	0	1.10	0.60			3/27/2018 0:00	6:21:25			
SU 4	-1.47	31,858	396234.19	4566582.61	0	1.10	0.60			3/27/2018 0:00	6:21:26			
SU 4	-1.19	32,924	396234	4566581.94	0	1.10	0.60			3/27/2018 0:00	6:21:27			
SU 4	-0.92	33,941	396233.91	4566581.26	0	1.10	0.60			3/27/2018 0:00	6:21:28			
SU 4	-0.96	33,775	396233.8	4566580.66	0	1.10	0.60			3/27/2018 0:00	6:21:29			
SU 4	-1.73	30,853	396233.55	4566580.01	0	1.10	0.60			3/27/2018 0:00	6:21:30			
SU 4	-0.81	34,353	396233.43	4566579.31	0	1.10	0.60			3/27/2018 0:00	6:21:31			
SU 4	-1.18	32,953	396234.37	4566580.66	0	1.10	0.60			3/27/2018 0:00	6:22:04			
SU 4	-1.3	32,478	396234.63	4566581.32	0	1.10	0.60			3/27/2018 0:00	6:22:05			
SU 4	-1.4	32,119	396234.87	4566581.99	0	1.10	0.60			3/27/2018 0:00	6:22:06			
SU 4	-1.5	31,729	396235.13	4566582.72	0	1.10	0.60			3/27/2018 0:00	6:22:07			
SU 4	-1.77	30,702	396235.25	4566583.48	0	1.10	0.60			3/27/2018 0:00	6:22:08			
SU 4	-1.06	33,415	396235.3	4566584.13	0	1.10	0.60			3/27/2018 0:00	6:22:09			
SU 4	-1.12	33,194	396235.48	4566584.8	0	1.10	0.60			3/27/2018 0:00	6:22:10			
SU 4	-0.95	33,828	396235.59	4566585.5	0	1.10	0.60			3/27/2018 0:00	6:22:11			
SU 4	-1.57	31,447	396233.98	4566593.04	0	1.10	0.60			3/27/2018 0:00	6:27:33			
SU 4	-1.39	32,131	396233.85	4566592.42	0	1.10	0.60			3/27/2018 0:00	6:27:34			
SU 4	-1.01	33,592	396233.66	4566591.77	0	1.10	0.60			3/27/2018 0:00	6:27:35			
SU 4	-1.79	30,628	396233.57	4566591.08	0	1.10	0.60			3/27/2018 0:00	6:27:36			
SU 4	-1.68	31,027	396233.62	4566590.45	0	1.10	0.60			3/27/2018 0:00	6:27:37			
SU 4	-1.66	31,096	396233.61	4566590.13	0	1.10	0.60			3/27/2018 0:00	6:27:38			
SU 4	-1.81	30,544	396233.56	4566590.25	0	1.10	0.60			3/27/2018 0:00	6:27:39			
SU 4	-1.67	31,066	396233.66	4566590.23	0	1.10	0.60			3/27/2018 0:00	6:27:40			
SU 4	-1.76	30,746	396233.71	4566590.19	0	1.10	0.60			3/27/2018 0:00	6:27:41			
SU 4	-1.07	33,366	396233.43	4566590.31	0	1.10	0.60			3/27/2018 0:00	6:27:42			
SU 4	-1.27	32,611	396233.24	4566590.37	0	1.20	0.60			3/27/2018 0:00	6:27:43			
SU 4	-1.78	30,652	396233.48	4566590.34	0	1.10	0.60			3/27/2018 0:00	6:27:44			
SU 4	-1.38	32,173	396233.84	4566590.38	0	1.10	0.60			3/27/2018 0:00	6:27:45			
SU 4	-1.7	30,963	396233.65	4566590.57	0	1.10	0.60			3/27/2018 0:00	6:27:46			
SU 4	-1.6	31,350	396233.29	4566590.62	0	1.10	0.60			3/27/2018 0:00	6:27:47			
SU 4	-1.71	30,937	396233.02	4566590.25	0	1.10	0.60			3/27/2018 0:00	6:27:48			
SU 4	-2.09	29,454	396233.07	4566589.86	0	1.10	0.60			3/27/2018 0:00	6:27:49			
SU 4	-1.92	30,133	396233.24	4566589.84	0	1.10	0.60			3/27/2018 0:00	6:27:50			
SU 4	-2.1	29,433	396233.24	4566589.83	0	1.10	0.60			3/27/2018 0:00	6:27:51			
SU 4	-2.08	29,498	396233.23	4566589.82	0	1.10	0.60			3/27/2018 0:00	6:27:52			
SU 4	-1.02	33,564	396233.22	4566589.82	0	1.10	0.60			3/27/2018 0:00	6:27:53			
SU 4	-1	33,621	396233.2	4566589.8	0	1.10	0.60			3/27/2018 0:00	6:27:54			
SU 4	-1.16	33,035	396233.19	4566589.79	0	1.10	0.60			3/27/2018 0:00	6:27:55			
SU 4	-0.66	34,928	396233.19	4566589.8	0	1.10	0.60			3/27/2018 0:00	6:27:56			
SU 4	-1.31	32,462	396233.18	4566589.81	0	1.10	0.60			3/27/2018 0:00	6:27:57			
SU 4	-0.92	33,945	396233.17	4566589.81	0	1.10	0.60			3/27/2018 0:00	6:27:58			
SU 4	-1.33	32,366	396233.18	4566589.81	0	1.10	0.60			3/27/2018 0:00	6:27:59			

SU	Z-Score	CPM	Easting	Northing	MSL	PDOP	HDOP	CorrType	RcvrType	GPS_Date	GPS_Time	Update	FeatName	Datafile
SU 4	-1.51	31,701	396233.19	4566589.81	0	1.10	0.60			3/27/2018 0:00	6:28:00			
SU 4	-1.5	31,715	396233.2	4566589.81	0	1.10	0.60			3/27/2018 0:00	6:28:01			
SU 4	-1.19	32,918	396233.2	4566589.81	0	1.10	0.60			3/27/2018 0:00	6:28:02			
SU 4	-1.7	30,969	396233.21	4566589.81	0	1.10	0.60			3/27/2018 0:00	6:28:03			
SU 4	-1.35	32,312	396233.21	4566589.8	0	1.10	0.60			3/27/2018 0:00	6:28:04			
SU 4	-1.67	31,088	396233.22	4566589.79	0	1.10	0.60			3/27/2018 0:00	6:28:05			
SU 4	-1.46	31,862	396233.22	4566589.76	0	1.10	0.60			3/27/2018 0:00	6:28:06			
SU 4	-1.44	31,965	396233.23	4566589.71	0	1.10	0.60			3/27/2018 0:00	6:28:07			
SU 4	-1.39	32,141	396233.23	4566589.7	0	1.10	0.60			3/27/2018 0:00	6:28:08			
SU 4	-1.39	32,155	396233.21	4566589.72	0	1.10	0.60			3/27/2018 0:00	6:28:09			
SU 4	-1.25	32,669	396233.18	4566589.74	0	1.10	0.60			3/27/2018 0:00	6:28:10			
SU 4	-1.02	33,547	396233.16	4566589.76	0	1.10	0.60			3/27/2018 0:00	6:28:11			
SU 4	-1.76	30,736	396233.14	4566589.77	0	1.10	0.60			3/27/2018 0:00	6:28:12			
SU 4	-1.97	29,944	396233.13	4566589.79	0	1.10	0.60			3/27/2018 0:00	6:28:13			
SU 4	-1.59	31,396	396233.12	4566589.79	0	1.10	0.60			3/27/2018 0:00	6:28:14			
SU 4	-1.37	32,239	396233.11	4566589.8	0	1.10	0.60			3/27/2018 0:00	6:28:15			
SU 4	-1.31	32,449	396233.1	4566589.81	0	1.10	0.60			3/27/2018 0:00	6:28:16			
SU 4	-1.28	32,562	396233.1	4566589.81	0	1.10	0.60			3/27/2018 0:00	6:28:17			
SU 4	-0.65	34,960	396233.09	4566589.82	0	1.10	0.60			3/27/2018 0:00	6:28:18			
SU 4	-0.95	33,820	396233.09	4566589.82	0	1.10	0.60			3/27/2018 0:00	6:28:19			
SU 4	-1.44	31,945	396233.08	4566589.82	0	1.10	0.60			3/27/2018 0:00	6:28:20			
SU 4	-0.86	34,176	396233.08	4566589.82	0	1.10	0.60			3/27/2018 0:00	6:28:21			
SU 4	-1.31	32,454	396233.08	4566589.82	0	1.10	0.60			3/27/2018 0:00	6:28:22			
SU 4	-1.69	31,003	396233.08	4566589.82	0	1.10	0.60			3/27/2018 0:00	6:28:23			
SU 4	-1.37	32,231	396233.07	4566589.82	0	1.10	0.60			3/27/2018 0:00	6:28:24			
SU 4	-1.52	31,637	396233.07	4566589.82	0	1.10	0.60			3/27/2018 0:00	6:28:25			
SU 4	-2.15	29,258	396233.08	4566589.83	0	1.10	0.60			3/27/2018 0:00	6:28:26			
SU 4	-1.96	29,982	396233.08	4566589.83	0	1.10	0.60			3/27/2018 0:00	6:28:27			
SU 4	-1.23	32,755	396233.08	4566589.83	0	1.10	0.60			3/27/2018 0:00	6:28:28			
SU 4	-1.52	31,649	396233.08	4566589.83	0	1.10	0.60			3/27/2018 0:00	6:28:29			
SU 4	-1.31	32,452	396233.08	4566589.83	0	1.20	0.60			3/27/2018 0:00	6:28:30			
SU 4	-1.37	32,203	396232.99	4566589.82	0	1.20	0.60			3/27/2018 0:00	6:28:31			
SU 4	-1.21	32,830	396232.77	4566590.08	0	1.20	0.60			3/27/2018 0:00	6:28:32			
SU 4	-1.31	32,447	396232.6	4566590.76	0	1.20	0.60			3/27/2018 0:00	6:28:33			
SU 4	-1.26	32,651	396231.99	4566590.55	0	1.20	0.60			3/27/2018 0:00	6:28:34			
SU 4	-0.37	36,033	396232.01	4566590.4	0	1.10	0.60			3/27/2018 0:00	6:28:35			
SU 4	-1.01	33,578	396232.07	4566590.34	0	1.10	0.60			3/27/2018 0:00	6:28:36			
SU 4	-1.07	33,384	396232.25	4566590.37	0	1.10	0.60			3/27/2018 0:00	6:28:37			
SU 4	-0.76	34,536	396232.66	4566590.39	0	1.10	0.60			3/27/2018 0:00	6:28:38			
SU 4	-1.57	31,464	396233.06	4566590.18	0	1.10	0.60			3/27/2018 0:00	6:28:39			
SU 4	-1.05	33,426	396233.1	4566589.9	0	1.10	0.60			3/27/2018 0:00	6:28:40			
SU 4	-0.97	33,736	396233.1	4566589.86	0	1.20	0.60			3/27/2018 0:00	6:28:41			
SU 4	-1.75	30,784	396233.03	4566589.91	0	1.10	0.60			3/27/2018 0:00	6:28:42			
SU 4	-1.6	31,336	396233.07	4566590.04	0	1.10	0.60			3/27/2018 0:00	6:28:43			
SU 4	-1.69	30,994	396233.07	4566590.28	0	1.10	0.60			3/27/2018 0:00	6:28:44			
SU 4	-1.29	32,528	396233.06	4566590.66	0	1.10	0.60			3/27/2018 0:00	6:28:45			
SU 4	-1.17	32,972	396233.04	4566590.65	0	1.10	0.60			3/27/2018 0:00	6:28:46			
SU 4	-1.82	30,503	396232.9	4566590.4	0	1.10	0.60			3/27/2018 0:00	6:28:47			
SU 4	-1.36	32,255	396233.06	4566590.4	0	1.10	0.60			3/27/2018 0:00	6:28:48			
SU 4	-1.36	32,274	396233.37	4566590.73	0	1.10	0.60			3/27/2018 0:00	6:28:49			
SU 4	-1.57	31,468	396233.29	4566590.69	0	1.10	0.60			3/27/2018 0:00	6:28:50			
SU 4	-1.23	32,737	396233.19	4566590.67	0	1.10	0.60			3/27/2018 0:00	6:28:51			

SU	Z-Score	CPM	Easting	Northing	MSL	PDOP	HDOP	CorrType	RcvrType	GPS_Date	GPS_Time	Update	FeatName	Datafile
SU 4	-1.85	30,384	396233.07	4566590.56	0	1.10	0.60			3/27/2018 0:00	6:28:52			
SU 4	-1.59	31,386	396233.05	4566590.12	0	1.10	0.60			3/27/2018 0:00	6:28:53			
SU 4	-1.83	30,466	396232.98	4566589.67	0	1.10	0.60			3/27/2018 0:00	6:28:54			
SU 4	-1.49	31,766	396233.01	4566589.51	0	1.10	0.60			3/27/2018 0:00	6:28:55			
SU 4	-1.57	31,461	396232.98	4566589.46	0	1.10	0.60			3/27/2018 0:00	6:28:56			
SU 4	-1.53	31,595	396232.86	4566589.36	0	1.10	0.60			3/27/2018 0:00	6:28:57			
SU 4	-1.36	32,258	396232.85	4566589.09	0	1.10	0.60			3/27/2018 0:00	6:28:58			
SU 4	-0.92	33,954	396232.84	4566588.58	0	1.10	0.60			3/27/2018 0:00	6:28:59			
SU 4	-1.14	33,118	396232.74	4566588.04	0	1.10	0.60			3/27/2018 0:00	6:29:00			
SU 4	-1.57	31,439	396232.84	4566587.42	0	1.10	0.60			3/27/2018 0:00	6:29:01			
SU 4	-1.66	31,110	396232.76	4566586.86	0	1.10	0.60			3/27/2018 0:00	6:29:02			
SU 4	-1.05	33,427	396232.8	4566586.1	0	1.10	0.60			3/27/2018 0:00	6:29:03			
SU 4	-1.65	31,156	396232.77	4566585.39	0	1.10	0.60			3/27/2018 0:00	6:29:04			
SU 4	-1.36	32,269	396232.67	4566584.77	0	1.10	0.60			3/27/2018 0:00	6:29:05			
SU 4	-1.54	31,557	396232.52	4566584.17	0	1.10	0.60			3/27/2018 0:00	6:29:06			
SU 4	-1.15	33,059	396232.39	4566583.61	0	1.10	0.60			3/27/2018 0:00	6:29:07			
SU 4	-1.17	32,985	396232.14	4566582.97	0	1.10	0.60			3/27/2018 0:00	6:29:08			
SU 4	-1.08	33,326	396232.1	4566582.31	0	1.10	0.60			3/27/2018 0:00	6:29:09			
SU 4	-1.05	33,441	396231.94	4566581.72	0	1.10	0.60			3/27/2018 0:00	6:29:10			
SU 4	-0.6	35,150	396231.81	4566581.19	0	1.10	0.60			3/27/2018 0:00	6:29:11			
SU 4	-0.74	34,617	396231.66	4566580.62	0	1.10	0.60			3/27/2018 0:00	6:29:12			
SU 4	-1.01	33,584	396231.51	4566580.06	0	1.10	0.60			3/27/2018 0:00	6:29:13			
SU 4	-1.29	32,516	396231.48	4566579.43	0	1.10	0.60			3/27/2018 0:00	6:29:14			
SU 4	-1.15	33,059	396231.36	4566578.82	0	1.10	0.60			3/27/2018 0:00	6:29:15			
SU 4	-1.44	31,964	396231.37	4566578.26	0	1.10	0.60			3/27/2018 0:00	6:29:16			
SU 4	-1.2	32,861	396231.24	4566577.69	0	1.10	0.60			3/27/2018 0:00	6:29:17			
SU 4	-1.18	32,965	396231.24	4566577.07	0	1.10	0.60			3/27/2018 0:00	6:29:18			
SU 4	-1.6	31,342	396229.93	4566576.22	0	1.10	0.60			3/27/2018 0:00	6:29:41			
SU 4	-1.42	32,015	396229.92	4566576.84	0	1.10	0.60			3/27/2018 0:00	6:29:42			
SU 4	-1.37	32,213	396230.04	4566577.55	0	1.10	0.60			3/27/2018 0:00	6:29:43			
SU 4	-1.3	32,503	396230.02	4566578.23	0	1.10	0.60			3/27/2018 0:00	6:29:44			
SU 4	-1.74	30,806	396230.08	4566578.98	0	1.10	0.60			3/27/2018 0:00	6:29:45			
SU 4	-1.85	30,381	396230.17	4566579.62	0	1.10	0.60			3/27/2018 0:00	6:29:46			
SU 4	-1.32	32,405	396230.22	4566580.27	0	1.10	0.60			3/27/2018 0:00	6:29:47			
SU 4	-1.58	31,411	396230.38	4566580.86	0	1.10	0.60			3/27/2018 0:00	6:29:48			
SU 4	-1.38	32,182	396230.59	4566581.49	0	1.10	0.60			3/27/2018 0:00	6:29:49			
SU 4	-1.26	32,645	396230.72	4566582.15	0	1.10	0.60			3/27/2018 0:00	6:29:50			
SU 4	-1.35	32,311	396230.91	4566582.77	0	1.10	0.60			3/27/2018 0:00	6:29:51			
SU 4	-0.13	36,937	396231.01	4566583.44	0	1.10	0.60			3/27/2018 0:00	6:29:52			
SU 4	-1.32	32,394	396231.03	4566584.07	0	1.10	0.60			3/27/2018 0:00	6:29:53			
SU 4	-1.76	30,748	396231.12	4566584.78	0	1.10	0.60			3/27/2018 0:00	6:29:54			
SU 4	-1.12	33,157	396231.08	4566585.42	0	1.10	0.60			3/27/2018 0:00	6:29:55			
SU 4	-1.26	32,649	396231.11	4566586.12	0	1.10	0.60			3/27/2018 0:00	6:29:56			
SU 4	-0.92	33,932	396231.17	4566586.77	0	1.10	0.60			3/27/2018 0:00	6:29:57			
SU 4	-1.4	32,123	396231.15	4566587.48	0	1.10	0.60			3/27/2018 0:00	6:29:58			
SU 4	-1.73	30,860	396231.28	4566588.14	0	1.10	0.60			3/27/2018 0:00	6:29:59			
SU 4	-1.47	31,835	396231.37	4566588.81	0	1.10	0.60			3/27/2018 0:00	6:30:00			
SU 4	-0.84	34,238	396231.39	4566589.44	0	1.10	0.60			3/27/2018 0:00	6:30:01			
SU 4	-1.38	32,169	396231.5	4566590.07	0	1.10	0.60			3/27/2018 0:00	6:30:02			
SU 4	-1.24	32,732	396231.54	4566590.73	0	1.10	0.60			3/27/2018 0:00	6:30:03			
SU 4	-0.76	34,553	396231.73	4566591.34	0	1.10	0.60			3/27/2018 0:00	6:30:04			
SU 4	-1.12	33,178	396231.84	4566592	0	1.10	0.60			3/27/2018 0:00	6:30:05			

SU	Z-Score	CPM	Easting	Northing	MSL	PDOP	HDOP	CorrType	RcvrType	GPS_Date	GPS_Time	Update	FeatName	Datafile
SU 4	-0.93	33,914	396231.85	4566592.63	0	1.10	0.60			3/27/2018 0:00	6:30:06			
SU 4	-0.68	34,848	396231.91	4566593.21	0	1.10	0.60			3/27/2018 0:00	6:30:07			
SU 4	-1.41	32,082	396231.89	4566593.84	0	1.10	0.60			3/27/2018 0:00	6:30:08			
SU 4	-1.3	32,500	396231.98	4566594.58	0	1.10	0.60			3/27/2018 0:00	6:30:09			
SU 4	-1.64	31,195	396231.98	4566595.25	0	1.10	0.60			3/27/2018 0:00	6:30:10			
SU 4	-1.35	32,308	396231.95	4566595.84	0	1.10	0.60			3/27/2018 0:00	6:30:11			
SU 4	-0.69	34,833	396232.5	4566606.86	0	1.10	0.60			3/27/2018 0:00	6:30:34			
SU 4	-0.82	34,328	396232.54	4566607.5	0	1.10	0.60			3/27/2018 0:00	6:30:35			
SU 4	-1.34	32,342	396232.63	4566608.11	0	1.10	0.60			3/27/2018 0:00	6:30:36			
SU 4	-1.77	30,705	396232.68	4566608.55	0	1.10	0.60			3/27/2018 0:00	6:30:37			
SU 4	-0.75	34,586	396232.97	4566608.75	0	1.10	0.60			3/27/2018 0:00	6:30:38			
SU 4	-1.27	32,616	396233.37	4566608.6	0	1.10	0.60			3/27/2018 0:00	6:30:39			
SU 4	-1.55	31,524	396233.74	4566608.11	0	1.10	0.60			3/27/2018 0:00	6:30:40			
SU 4	-1.52	31,654	396234.66	4566592.23	0	1.10	0.60			3/27/2018 0:00	6:31:03			
SU 4	-0.87	34,133	396234.88	4566591.59	0	1.10	0.60			3/27/2018 0:00	6:31:04			
SU 4	-1.59	31,363	396235	4566590.91	0	1.10	0.60			3/27/2018 0:00	6:31:05			
SU 4	-2.12	29,351	396235.15	4566590.18	0	1.10	0.60			3/27/2018 0:00	6:31:06			
SU 4	-1.87	30,317	396235.15	4566589.48	0	1.10	0.60			3/27/2018 0:00	6:31:07			
SU 4	-1.15	33,049	396235.22	4566588.76	0	1.10	0.60			3/27/2018 0:00	6:31:08			
SU 4	-1.36	32,262	396235.23	4566588.09	0	1.10	0.60			3/27/2018 0:00	6:31:09			
SU 4	-1.63	31,225	396235.21	4566587.33	0	1.10	0.60			3/27/2018 0:00	6:31:10			
SU 4	-1.86	30,336	396235.33	4566586.57	0	1.10	0.60			3/27/2018 0:00	6:31:11			
SU 4	-1.96	29,964	396235.36	4566585.78	0	1.10	0.60			3/27/2018 0:00	6:31:12			
SU 4	-1.66	31,101	396235.48	4566585.02	0	1.10	0.60			3/27/2018 0:00	6:31:13			
SU 4	-1.68	31,055	396235.59	4566584.32	0	1.10	0.60			3/27/2018 0:00	6:31:14			
SU 4	-1.21	32,816	396233.22	4566593.76	0	1.10	0.60			3/27/2018 0:00	6:32:39			
SU 4	-1.43	31,994	396233.06	4566593.11	0	1.10	0.60			3/27/2018 0:00	6:32:40			
SU 4	-1.6	31,338	396232.86	4566592.45	0	1.10	0.60			3/27/2018 0:00	6:32:41			
SU 4	-1.77	30,694	396232.58	4566591.79	0	1.10	0.60			3/27/2018 0:00	6:32:42			
SU 4	-2.15	29,243	396232.47	4566591.12	0	1.10	0.60			3/27/2018 0:00	6:32:43			
SU 4	-1.43	32,001	396232.22	4566590.45	0	1.10	0.60			3/27/2018 0:00	6:32:44			
SU 4	-1.99	29,870	396232.13	4566589.79	0	1.10	0.60			3/27/2018 0:00	6:32:45			
SU 4	-1.4	32,097	396232.01	4566589.11	0	1.10	0.60			3/27/2018 0:00	6:32:46			
SU 4	-1.17	32,984	396231.91	4566588.44	0	1.10	0.60			3/27/2018 0:00	6:32:47			
SU 4	-1.37	32,216	396231.86	4566587.7	0	1.10	0.60			3/27/2018 0:00	6:32:48			
SU 4	-1.15	33,044	396231.68	4566587.01	0	1.10	0.60			3/27/2018 0:00	6:32:49			
SU 4	-0.82	34,331	396231.47	4566586.42	0	1.10	0.60			3/27/2018 0:00	6:32:50			
SU 4	-1.39	32,132	396231.36	4566585.75	0	1.10	0.60			3/27/2018 0:00	6:32:51			
SU 4	-0.86	34,163	396231.04	4566585.12	0	1.10	0.60			3/27/2018 0:00	6:32:52			
SU 4	-0.52	35,480	396230.67	4566584.53	0	1.10	0.60			3/27/2018 0:00	6:32:53			
SU 4	0.28	38,510	396230.31	4566583.94	0	1.10	0.60			3/27/2018 0:00	6:32:54			
SU 4	-0.29	36,357	396229.94	4566583.38	0	1.10	0.60			3/27/2018 0:00	6:32:55			
SU 4	-0.71	34,739	396229.66	4566582.67	0	1.10	0.60			3/27/2018 0:00	6:32:56			
SU 4	-1.77	30,705	396229.34	4566582	0	1.10	0.60			3/27/2018 0:00	6:32:57			
SU 4	-1.69	30,986	396229.07	4566581.33	0	1.10	0.60			3/27/2018 0:00	6:32:58			
SU 4	-1.66	31,116	396228.92	4566580.53	0	1.10	0.60			3/27/2018 0:00	6:32:59			
SU 4	-1.12	33,189	396228.57	4566579.77	0	1.10	0.60			3/27/2018 0:00	6:33:00			
SU 4	-1.05	33,437	396228.22	4566579.2	0	1.10	0.60			3/27/2018 0:00	6:33:01			
SU 4	-1.22	32,809	396227.92	4566578.61	0	1.10	0.60			3/27/2018 0:00	6:33:02			
SU 4	-0.35	36,132	396227.62	4566577.95	0	1.10	0.60			3/27/2018 0:00	6:33:03			
SU 4	-0.6	35,163	396227.38	4566577.24	0	1.10	0.60			3/27/2018 0:00	6:33:04			
SU 4	-0.95	33,810	396227.29	4566576.46	0	1.10	0.60			3/27/2018 0:00	6:33:05			

SU	Z-Score	CPM	Easting	Northing	MSL	PDOP	HDOP	CorrType	RcvrType	GPS_Date	GPS_Time	Update	FeatName	Datafile
SU 4	-1.77	30,712	396227.13	4566575.69	0	1.10	0.60			3/27/2018 0:00	6:33:06			
SU 4	-0.84	34,238	396225.34	4566575.45	0	1.10	0.60			3/27/2018 0:00	6:33:23			
SU 4	-1.26	32,649	396225.35	4566576.04	0	1.10	0.60			3/27/2018 0:00	6:33:24			
SU 4	-0.9	34,022	396225.37	4566576.63	0	1.10	0.60			3/27/2018 0:00	6:33:25			
SU 4	-1.1	33,255	396225.39	4566577.21	0	1.10	0.60			3/27/2018 0:00	6:33:26			
SU 4	-1.41	32,073	396225.39	4566577.76	0	1.10	0.60			3/27/2018 0:00	6:33:27			
SU 4	-0.72	34,718	396225.52	4566578.39	0	1.10	0.60			3/27/2018 0:00	6:33:28			
SU 4	-1.21	32,829	396225.46	4566578.93	0	1.10	0.60			3/27/2018 0:00	6:33:29			
SU 4	-0.97	33,767	396225.52	4566579.44	0	1.10	0.60			3/27/2018 0:00	6:33:30			
SU 4	-1.14	33,101	396225.53	4566579.99	0	1.10	0.60			3/27/2018 0:00	6:33:31			
SU 4	-0.85	34,225	396225.77	4566580.5	0	1.10	0.60			3/27/2018 0:00	6:33:32			
SU 4	-1.06	33,396	396226.13	4566580.93	0	1.10	0.60			3/27/2018 0:00	6:33:33			
SU 4	-1.17	32,979	396226.64	4566581.26	0	1.10	0.60			3/27/2018 0:00	6:33:34			
SU 4	-1.06	33,414	396227.18	4566581.48	0	1.10	0.60			3/27/2018 0:00	6:33:35			
SU 4	-0.79	34,423	396227.62	4566581.79	0	1.10	0.60			3/27/2018 0:00	6:33:36			
SU 4	-1.65	31,136	396228.1	4566582.1	0	1.10	0.60			3/27/2018 0:00	6:33:37			
SU 4	-1.58	31,424	396228.61	4566582.58	0	1.10	0.60			3/27/2018 0:00	6:33:38			
SU 4	-1.03	33,536	396228.73	4566583.17	0	1.10	0.60			3/27/2018 0:00	6:33:39			
SU 4	-1.34	32,354	396228.79	4566583.8	0	1.10	0.60			3/27/2018 0:00	6:33:40			
SU 4	-0.96	33,798	396228.69	4566584.37	0	1.10	0.60			3/27/2018 0:00	6:33:41			
SU 4	-0.68	34,849	396228.63	4566584.92	0	1.10	0.60			3/27/2018 0:00	6:33:42			
SU 4	-0.68	34,872	396228.56	4566585.48	0	1.10	0.60			3/27/2018 0:00	6:33:43			
SU 4	-1.29	32,538	396228.53	4566586.06	0	1.10	0.60			3/27/2018 0:00	6:33:44			
SU 4	-1.28	32,584	396228.58	4566586.66	0	1.10	0.60			3/27/2018 0:00	6:33:45			
SU 4	-1.19	32,926	396228.59	4566587.31	0	1.10	0.60			3/27/2018 0:00	6:33:46			
SU 4	-0.97	33,731	396228.66	4566588.02	0	1.10	0.60			3/27/2018 0:00	6:33:47			
SU 4	-1	33,633	396228.72	4566588.64	0	1.10	0.60			3/27/2018 0:00	6:33:48			
SU 4	-1.4	32,108	396228.75	4566589.28	0	1.10	0.60			3/27/2018 0:00	6:33:49			
SU 4	-1.11	33,227	396228.92	4566589.9	0	1.10	0.60			3/27/2018 0:00	6:33:50			
SU 4	-0.99	33,656	396229.04	4566590.55	0	1.10	0.60			3/27/2018 0:00	6:33:51			
SU 4	-0.97	33,734	396229.14	4566591.28	0	1.10	0.60			3/27/2018 0:00	6:33:52			
SU 4	-1.02	33,543	396229.26	4566591.86	0	1.10	0.60			3/27/2018 0:00	6:33:53			
SU 4	-0.95	33,825	396229.36	4566592.46	0	1.10	0.60			3/27/2018 0:00	6:33:54			
SU 4	-1.1	33,266	396229.64	4566593.14	0	1.10	0.60			3/27/2018 0:00	6:33:55			
SU 4	-1.56	31,506	396229.83	4566593.8	0	1.10	0.60			3/27/2018 0:00	6:33:56			
SU 4	-0.43	35,806	396229.97	4566594.39	0	1.10	0.60			3/27/2018 0:00	6:33:57			
SU 4	-1.19	32,891	396230.17	4566595	0	1.10	0.60			3/27/2018 0:00	6:33:58			
SU 4	-1.39	32,133	396230.29	4566595.71	0	1.10	0.60			3/27/2018 0:00	6:33:59			
SU 4	-1.33	32,363	396230.39	4566596.46	0	1.10	0.60			3/27/2018 0:00	6:34:00			
SU 4	-0.96	33,770	396230.47	4566597.14	0	1.10	0.60			3/27/2018 0:00	6:34:01			
SU 4	-1.61	31,302	396230.51	4566597.81	0	1.10	0.60			3/27/2018 0:00	6:34:02			
SU 4	-1.01	33,595	396230.67	4566598.47	0	1.10	0.60			3/27/2018 0:00	6:34:03			
SU 4	-1.05	33,452	396231.12	4566597.6	0	1.10	0.60			3/27/2018 0:00	6:34:11			
SU 4	-1.33	32,393	396231.05	4566596.96	0	1.10	0.60			3/27/2018 0:00	6:34:12			
SU 4	-1.17	32,998	396230.81	4566596.44	0	1.10	0.60			3/27/2018 0:00	6:34:13			
SU 4	-1.24	32,729	396230.65	4566596.05	0	1.10	0.60			3/27/2018 0:00	6:34:14			
SU 4	-1.52	31,642	396230.31	4566595.87	0	1.10	0.60			3/27/2018 0:00	6:34:15			
SU 4	-1.19	32,900	396229.82	4566595.58	0	1.10	0.60			3/27/2018 0:00	6:34:16			
SU 4	-1.14	33,095	396229.61	4566595.51	0	1.10	0.60			3/27/2018 0:00	6:34:17			
SU 4	-1.12	33,173	396229.9	4566595.47	0	1.10	0.60			3/27/2018 0:00	6:34:18			
SU 4	-1.28	32,563	396230.68	4566595.4	0	1.10	0.60			3/27/2018 0:00	6:34:19			
SU 4	-1.14	33,081	396231.42	4566595.49	0	1.10	0.60			3/27/2018 0:00	6:34:20			

SU	Z-Score	CPM	Easting	Northing	MSL	PDOP	HDOP	CorrType	RcvrType	GPS_Date	GPS_Time	Update	FeatName	Datafile
SU 4	-1.71	30,925	396232.02	4566595.52	0	1.10	0.60			3/27/2018 0:00	6:34:21			
SU 4	-1.33	32,391	396232.36	4566595.45	0	1.10	0.60			3/27/2018 0:00	6:34:22			
SU 4	-1.22	32,787	396232.4	4566595.51	0	1.10	0.60			3/27/2018 0:00	6:34:23			
SU 4	-1.67	31,057	396231.79	4566595.6	0	1.10	0.60			3/27/2018 0:00	6:34:24			
SU 4	-2	29,814	396231.55	4566595.5	0	1.10	0.60			3/27/2018 0:00	6:34:25			
SU 4	-1.26	32,653	396231.67	4566595.11	0	1.10	0.60			3/27/2018 0:00	6:34:26			
SU 4	-1.48	31,803	396231.66	4566594.54	0	1.10	0.60			3/27/2018 0:00	6:34:27			
SU 4	-1.1	33,240	396231.79	4566594.05	0	1.10	0.60			3/27/2018 0:00	6:34:28			
SU 4	-1.38	32,190	396231.94	4566593.65	0	1.10	0.60			3/27/2018 0:00	6:34:29			
SU 4	-1.27	32,617	396232.39	4566593.31	0	1.10	0.60			3/27/2018 0:00	6:34:30			
SU 4	-1.59	31,374	396232.73	4566593.12	0	1.10	0.60			3/27/2018 0:00	6:34:31			
SU 4	-1.15	33,043	396233.03	4566593.38	0	1.10	0.60			3/27/2018 0:00	6:34:32			
SU 4	-1.26	32,651	396233.06	4566593.87	0	1.10	0.60			3/27/2018 0:00	6:34:33			
SU 4	-1.25	32,672	396233.03	4566594.38	0	1.10	0.60			3/27/2018 0:00	6:34:34			
SU 4	-1.41	32,073	396232.42	4566595.47	0	1.10	0.60			3/27/2018 0:00	6:34:45			
SU 4	-1.05	33,458	396231.94	4566595.71	0	1.10	0.60			3/27/2018 0:00	6:34:46			
SU 4	-1.03	33,504	396231.61	4566595.6	0	1.10	0.60			3/27/2018 0:00	6:34:47			
SU 4	-0.96	33,786	396231.16	4566595.26	0	1.10	0.60			3/27/2018 0:00	6:34:48			
SU 4	-1.22	32,806	396231.02	4566594.81	0	1.10	0.60			3/27/2018 0:00	6:34:49			
SU 4	-1.26	32,651	396230.78	4566594.52	0	1.10	0.60			3/27/2018 0:00	6:34:50			
SU 4	-0.96	33,783	396230.74	4566594.05	0	1.10	0.60			3/27/2018 0:00	6:34:51			
SU 4	-1.2	32,865	396230.61	4566593.51	0	1.10	0.60			3/27/2018 0:00	6:34:52			
SU 4	-0.61	35,126	396230.57	4566592.99	0	1.10	0.60			3/27/2018 0:00	6:34:53			
SU 4	-1.58	31,431	396230.36	4566592.53	0	1.10	0.60			3/27/2018 0:00	6:34:54			
SU 4	-1.81	30,538	396230.23	4566591.99	0	1.10	0.60			3/27/2018 0:00	6:34:55			
SU 4	-0.9	34,034	396230.02	4566591.43	0	1.10	0.60			3/27/2018 0:00	6:34:56			
SU 4	-1.22	32,778	396229.88	4566590.94	0	1.10	0.60			3/27/2018 0:00	6:34:57			
SU 4	-0.28	36,394	396229.69	4566590.48	0	1.10	0.60			3/27/2018 0:00	6:34:58			
SU 4	-1.03	33,518	396229.87	4566590.1	0	1.10	0.60			3/27/2018 0:00	6:34:59			
SU 4	-1.16	33,009	396230.34	4566589.93	0	1.10	0.60			3/27/2018 0:00	6:35:00			
SU 4	-1.08	33,332	396230.7	4566589.63	0	1.10	0.60			3/27/2018 0:00	6:35:01			
SU 4	-0.96	33,773	396230.96	4566589.27	0	1.10	0.60			3/27/2018 0:00	6:35:02			
SU 4	-1.36	32,263	396231.07	4566589.14	0	1.10	0.60			3/27/2018 0:00	6:35:03			
SU 4	-1.21	32,846	396230.83	4566589.11	0	1.10	0.60			3/27/2018 0:00	6:35:04			
SU 4	-1.4	32,121	396230.54	4566588.85	0	1.10	0.60			3/27/2018 0:00	6:35:05			
SU 4	-1.11	33,230	396230.3	4566588.52	0	1.10	0.60			3/27/2018 0:00	6:35:06			
SU 4	-1.1	33,267	396230.29	4566588.03	0	1.10	0.60			3/27/2018 0:00	6:35:07			
SU 4	-0.89	34,057	396230.23	4566587.5	0	1.10	0.60			3/27/2018 0:00	6:35:08			
SU 4	-1.81	30,534	396230.26	4566586.92	0	1.10	0.60			3/27/2018 0:00	6:35:09			
SU 4	-1.42	32,023	396230.3	4566586.34	0	1.10	0.60			3/27/2018 0:00	6:35:10			
SU 4	-0.73	34,646	396230.27	4566585.71	0	1.10	0.60			3/27/2018 0:00	6:35:11			
SU 4	-0.6	35,151	396230.28	4566585.22	0	1.10	0.60			3/27/2018 0:00	6:35:12			
SU 4	-0.52	35,457	396230.15	4566585.05	0	1.10	0.60			3/27/2018 0:00	6:35:13			
SU 4	-0.46	35,714	396230.17	4566584.88	0	1.10	0.60			3/27/2018 0:00	6:35:14			
SU 4	0	37,458	396230.15	4566584.41	0	1.10	0.60			3/27/2018 0:00	6:35:15			
SU 4	0.6	39,754	396230.14	4566584.07	0	1.10	0.60			3/27/2018 0:00	6:35:16			
SU 4	0.77	40,388	396230.16	4566583.5	0	1.10	0.60			3/27/2018 0:00	6:35:17			
SU 4	-0.56	35,327	396230.02	4566582.84	0	1.10	0.60			3/27/2018 0:00	6:35:18			
SU 4	-0.68	34,871	396230.01	4566582.12	0	1.10	0.60			3/27/2018 0:00	6:35:19			
SU 4	-0.78	34,488	396229.83	4566581.43	0	1.10	0.60			3/27/2018 0:00	6:35:20			
SU 4	-1.52	31,662	396229.69	4566580.73	0	1.10	0.60			3/27/2018 0:00	6:35:21			
SU 4	-0.79	34,435	396229.55	4566579.99	0	1.10	0.60			3/27/2018 0:00	6:35:22			

SU	Z-Score	CPM	Easting	Northing	MSL	PDOP	HDOP	CorrType	RcvrType	GPS_Date	GPS_Time	Update	FeatName	Datafile
SU 4	-0.87	34,139	396229.39	4566579.34	0	1.10	0.60			3/27/2018 0:00	6:35:23			
SU 4	-1.54	31,574	396229.33	4566578.9	0	1.10	0.60			3/27/2018 0:00	6:35:24			
SU 4	-1.7	30,963	396229.54	4566578.6	0	1.10	0.60			3/27/2018 0:00	6:35:25			
SU 4	-0.98	33,720	396229.54	4566578.59	0	1.10	0.60			3/27/2018 0:00	6:35:26			
SU 4	-1.04	33,480	396229.47	4566578.98	0	1.10	0.60			3/27/2018 0:00	6:35:27			
SU 4	-1.35	32,280	396229.27	4566579.69	0	1.10	0.60			3/27/2018 0:00	6:35:28			
SU 4	-1.4	32,100	396229.04	4566580.39	0	1.10	0.60			3/27/2018 0:00	6:35:29			
SU 4	-0.71	34,755	396228.87	4566581.19	0	1.10	0.60			3/27/2018 0:00	6:35:30			
SU 4	-0.58	35,238	396228.65	4566581.9	0	1.10	0.60			3/27/2018 0:00	6:35:31			
SU 4	-0.71	34,759	396228.36	4566582.6	0	1.10	0.60			3/27/2018 0:00	6:35:32			
SU 4	-1.08	33,320	396228	4566583.3	0	1.10	0.60			3/27/2018 0:00	6:35:33			
SU 4	-1.43	32,000	396227.45	4566583.82	0	1.10	0.60			3/27/2018 0:00	6:35:34			
SU 4	-1.5	31,730	396226.82	4566584.08	0	1.10	0.60			3/27/2018 0:00	6:35:35			
SU 4	-1.08	33,312	396226.21	4566584.47	0	1.10	0.60			3/27/2018 0:00	6:35:36			
SU 4	-0.35	36,108	396225.58	4566584.9	0	1.10	0.60			3/27/2018 0:00	6:35:37			
SU 4	-0.67	34,887	396225.03	4566585.61	0	1.10	0.60			3/27/2018 0:00	6:35:38			
SU 4	-0.65	34,971	396224.64	4566586.27	0	1.10	0.60			3/27/2018 0:00	6:35:39			
SU 4	-0.42	35,833	396224.25	4566586.92	0	1.10	0.60			3/27/2018 0:00	6:35:40			
SU 4	-0.96	33,768	396223.82	4566587.53	0	1.10	0.60			3/27/2018 0:00	6:35:41			
SU 4	-0.83	34,272	396223.21	4566587.69	0	1.10	0.60			3/27/2018 0:00	6:35:42			
SU 4	-0.6	35,178	396222.6	4566587.64	0	1.10	0.60			3/27/2018 0:00	6:35:43			
SU 4	-0.31	36,274	396221.99	4566587.52	0	1.10	0.60			3/27/2018 0:00	6:35:44			
SU 4	0.26	38,438	396221.47	4566587.32	0	1.10	0.60			3/27/2018 0:00	6:35:45			
SU 4	0.13	37,959	396220.84	4566587.24	0	1.20	0.60			3/27/2018 0:00	6:35:46			
SU 4	-0.75	34,600	396220.3	4566587	0	1.20	0.60			3/27/2018 0:00	6:35:47			
SU 4	-0.74	34,630	396219.66	4566586.99	0	1.20	0.60			3/27/2018 0:00	6:35:48			
SU 4	-0.43	35,807	396219.04	4566587.05	0	1.20	0.60			3/27/2018 0:00	6:35:49			
SU 4	-0.86	34,181	396218.43	4566587.08	0	1.20	0.60			3/27/2018 0:00	6:35:50			
SU 4	-0.91	33,985	396217.84	4566587.4	0	1.20	0.60			3/27/2018 0:00	6:35:51			
SU 4	-0.54	35,406	396217.25	4566587.65	0	1.20	0.60			3/27/2018 0:00	6:35:52			
SU 4	-0.77	34,501	396216.61	4566587.95	0	1.20	0.60			3/27/2018 0:00	6:35:53			
SU 4	-1.04	33,465	396215.99	4566588.27	0	1.20	0.60			3/27/2018 0:00	6:35:54			
SU 4	-0.8	34,406	396215.32	4566588.42	0	1.20	0.60			3/27/2018 0:00	6:35:55			
SU 4	0.16	38,061	396214.65	4566588.68	0	1.20	0.60			3/27/2018 0:00	6:35:56			
SU 4	0.01	37,505	396213.97	4566588.72	0	1.20	0.60			3/27/2018 0:00	6:35:57			
SU 4	-0.53	35,416	396213.31	4566588.77	0	1.20	0.60			3/27/2018 0:00	6:35:58			
SU 4	-0.9	34,024	396212.67	4566588.91	0	1.20	0.60			3/27/2018 0:00	6:35:59			
SU 4	-0.54	35,386	396212.02	4566589.07	0	1.20	0.60			3/27/2018 0:00	6:36:00			
SU 4	-0.66	34,946	396211.44	4566589.41	0	1.20	0.60			3/27/2018 0:00	6:36:01			
SU 4	0.12	37,926	396210.93	4566589.82	0	1.20	0.60			3/27/2018 0:00	6:36:02			
SU 4	-0.61	35,131	396210.34	4566590.25	0	1.20	0.60			3/27/2018 0:00	6:36:03			
SU 4	-0.4	35,932	396209.77	4566590.72	0	1.20	0.60			3/27/2018 0:00	6:36:04			
SU 4	-0.65	34,963	396209.08	4566591.07	0	1.20	0.60			3/27/2018 0:00	6:36:05			
SU 4	-0.36	36,071	396208.48	4566591.35	0	1.20	0.60			3/27/2018 0:00	6:36:06			
SU 4	-0.62	35,087	396207.99	4566591.66	0	1.20	0.60			3/27/2018 0:00	6:36:07			
SU 4	-0.45	35,741	396207.45	4566592.02	0	1.20	0.60			3/27/2018 0:00	6:36:08			
SU 4	-1.1	33,235	396207.01	4566592.54	0	1.20	0.60			3/27/2018 0:00	6:36:09			
SU 4	-0.54	35,399	396206.46	4566592.88	0	1.20	0.60			3/27/2018 0:00	6:36:10			
SU 4	-0.42	35,849	396205.94	4566593.39	0	1.20	0.60			3/27/2018 0:00	6:36:11			
SU 4	-0.35	36,112	396205.42	4566593.92	0	1.20	0.60			3/27/2018 0:00	6:36:12			
SU 4	-0.61	35,128	396204.88	4566594.34	0	1.20	0.60			3/27/2018 0:00	6:36:13			
SU 4	0.21	38,242	396204.42	4566594.83	0	1.10	0.60			3/27/2018 0:00	6:36:14			

SU	Z-Score	CPM	Easting	Northing	MSL	PDOP	HDOP	CorrType	RcvrType	GPS_Date	GPS_Time	Update	FeatName	Datafile
SU 4	0.08	37,760	396203.74	4566595.15	0	1.10	0.60			3/27/2018 0:00	6:36:15			
SU 4	-0.45	35,720	396203.07	4566595.59	0	1.10	0.60			3/27/2018 0:00	6:36:16			
SU 4	-0.02	37,370	396202.47	4566595.94	0	1.10	0.60			3/27/2018 0:00	6:36:17			
SU 4	-0.84	34,242	396201.86	4566596.24	0	1.10	0.60			3/27/2018 0:00	6:36:18			
SU 4	-0.25	36,490	396201.21	4566596.55	0	1.10	0.60			3/27/2018 0:00	6:36:19			
SU 4	-0.1	37,082	396200.63	4566596.62	0	1.10	0.60			3/27/2018 0:00	6:36:20			
SU 4	-0.66	34,950	396200.05	4566596.85	0	1.10	0.60			3/27/2018 0:00	6:36:21			
SU 4	-0.43	35,827	396199.36	4566597.07	0	1.10	0.60			3/27/2018 0:00	6:36:22			
SU 4	-0.29	36,347	396198.68	4566597.19	0	1.10	0.60			3/27/2018 0:00	6:36:23			
SU 4	-0.24	36,536	396198	4566597.4	0	1.10	0.60			3/27/2018 0:00	6:36:24			
SU 4	-1.22	32,804	396197.3	4566597.46	0	1.10	0.60			3/27/2018 0:00	6:36:25			
SU 4	-0.93	33,911	396196.69	4566597.6	0	1.10	0.60			3/27/2018 0:00	6:36:26			
SU 4	-0.5	35,537	396196.06	4566597.58	0	1.10	0.60			3/27/2018 0:00	6:36:27			
SU 4	-0.81	34,354	396195.51	4566597.36	0	1.10	0.60			3/27/2018 0:00	6:36:28			
SU 4	-1.03	33,518	396195.04	4566596.97	0	1.10	0.60			3/27/2018 0:00	6:36:29			
SU 4	-0.61	35,109	396194.61	4566596.52	0	1.10	0.60			3/27/2018 0:00	6:36:30			
SU 4	-1.1	33,257	396194.16	4566596.02	0	1.10	0.60			3/27/2018 0:00	6:36:31			
SU 4	-0.44	35,764	396193.92	4566595.52	0	1.10	0.60			3/27/2018 0:00	6:36:32			
SU 4	-0.95	33,811	396193.73	4566595.25	0	1.10	0.60			3/27/2018 0:00	6:36:33			
SU 4	-0.99	33,682	396193.37	4566595.07	0	1.10	0.60			3/27/2018 0:00	6:36:34			
SU 4	-0.67	34,880	396192.7	4566594.77	0	1.10	0.60			3/27/2018 0:00	6:36:35			
SU 4	-0.96	33,770	396192.1	4566594.42	0	1.10	0.60			3/27/2018 0:00	6:36:36			
SU 4	-0.74	34,632	396191.59	4566594.04	0	1.10	0.60			3/27/2018 0:00	6:36:37			
SU 4	-0.93	33,918	396191	4566593.84	0	1.10	0.60			3/27/2018 0:00	6:36:38			
SU 4	-1.01	33,589	396190.31	4566593.57	0	1.10	0.60			3/27/2018 0:00	6:36:39			
SU 4	-0.94	33,867	396189.62	4566593.36	0	1.10	0.60			3/27/2018 0:00	6:36:40			
SU 4	-1.02	33,547	396188.91	4566593.27	0	1.10	0.60			3/27/2018 0:00	6:36:41			
SU 4	-1.11	33,196	396188.14	4566593.06	0	1.10	0.60			3/27/2018 0:00	6:36:42			
SU 4	0.09	37,789	396187.36	4566592.8	0	1.10	0.60			3/27/2018 0:00	6:36:43			
SU 4	0.22	38,307	396186.6	4566592.65	0	1.10	0.60			3/27/2018 0:00	6:36:44			
SU 4	-0.38	36,007	396185.83	4566592.35	0	1.10	0.60			3/27/2018 0:00	6:36:45			
SU 4	0.53	39,481	396185.1	4566592.15	0	1.10	0.60			3/27/2018 0:00	6:36:46			
SU 4	-0.43	35,820	396184.39	4566592.09	0	1.10	0.60			3/27/2018 0:00	6:36:47			
SU 4	0.22	38,295	396183.67	4566591.84	0	1.10	0.60			3/27/2018 0:00	6:36:48			
SU 4	0.19	38,193	396182.96	4566591.78	0	1.10	0.60			3/27/2018 0:00	6:36:49			
SU 4	0.09	37,808	396182.29	4566591.75	0	1.10	0.60			3/27/2018 0:00	6:36:50			
SU 4	0.04	37,592	396181.68	4566591.67	0	1.10	0.60			3/27/2018 0:00	6:36:51			
SU 4	-0.8	34,388	396181.02	4566591.76	0	1.10	0.60			3/27/2018 0:00	6:36:52			
SU 4	-0.5	35,537	396180.28	4566591.7	0	1.10	0.60			3/27/2018 0:00	6:36:53			
SU 4	-0.55	35,344	396179.52	4566591.74	0	1.10	0.60			3/27/2018 0:00	6:36:54			
SU 4	-0.31	36,256	396178.8	4566591.74	0	1.10	0.60			3/27/2018 0:00	6:36:55			
SU 4	-0.68	34,864	396178.11	4566591.6	0	1.10	0.60			3/27/2018 0:00	6:36:56			
SU 4	-0.27	36,436	396177.42	4566591.59	0	1.10	0.60			3/27/2018 0:00	6:36:57			
SU 4	-0.05	37,279	396176.68	4566591.5	0	1.10	0.60			3/27/2018 0:00	6:36:58			
SU 4	-0.4	35,929	396175.95	4566591.45	0	1.10	0.60			3/27/2018 0:00	6:36:59			
SU 4	0.28	38,502	396175.19	4566591.46	0	1.10	0.60			3/27/2018 0:00	6:37:00			
SU 4	-0.43	35,815	396174.45	4566591.31	0	1.10	0.60			3/27/2018 0:00	6:37:01			
SU 4	0.27	38,474	396173.66	4566591.23	0	1.10	0.60			3/27/2018 0:00	6:37:02			
SU 4	-0.15	36,888	396172.94	4566591.17	0	1.10	0.60			3/27/2018 0:00	6:37:03			
SU 4	0.17	38,112	396172.26	4566591	0	1.10	0.60			3/27/2018 0:00	6:37:04			
SU 4	-1	33,618	396171.57	4566590.99	0	1.10	0.60			3/27/2018 0:00	6:37:05			
SU 4	-0.29	36,334	396170.86	4566590.82	0	1.10	0.60			3/27/2018 0:00	6:37:06			

SU	Z-Score	CPM	Easting	Northing	MSL	PDOP	HDOP	CorrType	RcvrType	GPS_Date	GPS_Time	Update	FeatName	Datafile
SU 4	-0.04	37,313	396170.18	4566590.66	0	1.10	0.60			3/27/2018 0:00	6:37:07			
SU 4	0.62	39,808	396169.43	4566590.58	0	1.10	0.60			3/27/2018 0:00	6:37:08			
SU 4	0.11	37,882	396168.71	4566590.45	0	1.10	0.60			3/27/2018 0:00	6:37:09			
SU 4	0.28	38,510	396167.94	4566590.43	0	1.10	0.60			3/27/2018 0:00	6:37:10			
SU 4	0	37,467	396167.15	4566590.41	0	1.10	0.60			3/27/2018 0:00	6:37:11			
SU 4	0.24	38,377	396166.38	4566590.26	0	1.10	0.60			3/27/2018 0:00	6:37:12			
SU 4	0.47	39,264	396165.56	4566590.26	0	1.10	0.60			3/27/2018 0:00	6:37:13			
SU 4	0.52	39,439	396166.32	4566589.11	0	1.20	0.60			3/27/2018 0:00	6:40:18			
SU 4	0.27	38,480	396167.13	4566589.2	0	1.20	0.60			3/27/2018 0:00	6:40:19			
SU 4	0.1	37,820	396167.79	4566589.18	0	1.20	0.60			3/27/2018 0:00	6:40:20			
SU 4	-0.15	36,875	396168.42	4566589.31	0	1.20	0.60			3/27/2018 0:00	6:40:21			
SU 4	0.31	38,618	396169.2	4566589.36	0	1.20	0.60			3/27/2018 0:00	6:40:22			
SU 4	0.31	38,634	396169.86	4566589.42	0	1.20	0.60			3/27/2018 0:00	6:40:23			
SU 4	0.09	37,798	396170.45	4566589.62	0	1.20	0.60			3/27/2018 0:00	6:40:24			
SU 4	-1.02	33,569	396171.06	4566589.62	0	1.20	0.60			3/27/2018 0:00	6:40:25			
SU 4	-0.45	35,722	396171.8	4566589.7	0	1.20	0.60			3/27/2018 0:00	6:40:26			
SU 4	-0.6	35,180	396172.53	4566589.76	0	1.20	0.60			3/27/2018 0:00	6:40:27			
SU 4	-0.6	35,165	396173.25	4566589.8	0	1.20	0.60			3/27/2018 0:00	6:40:28			
SU 4	-0.54	35,401	396173.93	4566590	0	1.20	0.60			3/27/2018 0:00	6:40:29			
SU 4	-0.14	36,930	396174.61	4566590.09	0	1.20	0.60			3/27/2018 0:00	6:40:30			
SU 4	-0.17	36,802	396175.26	4566590.2	0	1.20	0.60			3/27/2018 0:00	6:40:31			
SU 4	-0.53	35,420	396175.94	4566590.34	0	1.20	0.60			3/27/2018 0:00	6:40:32			
SU 4	0.45	39,185	396176.59	4566590.38	0	1.20	0.60			3/27/2018 0:00	6:40:33			
SU 4	-0.28	36,376	396177.2	4566590.64	0	1.20	0.60			3/27/2018 0:00	6:40:34			
SU 4	-0.36	36,094	396177.85	4566590.77	0	1.20	0.60			3/27/2018 0:00	6:40:35			
SU 4	-0.65	34,973	396178.5	4566590.91	0	1.20	0.60			3/27/2018 0:00	6:40:36			
SU 4	-0.27	36,403	396179.15	4566591.08	0	1.20	0.60			3/27/2018 0:00	6:40:37			
SU 4	-0.35	36,131	396179.85	4566591.07	0	1.20	0.60			3/27/2018 0:00	6:40:38			
SU 4	-0.27	36,422	396180.5	4566590.93	0	1.20	0.60			3/27/2018 0:00	6:40:39			
SU 4	-0.23	36,585	396181.22	4566590.74	0	1.20	0.60			3/27/2018 0:00	6:40:40			
SU 4	-0.67	34,886	396181.97	4566590.59	0	1.20	0.60			3/27/2018 0:00	6:40:41			
SU 4	0.14	37,971	396182.69	4566590.47	0	1.20	0.60			3/27/2018 0:00	6:40:42			
SU 4	-0.26	36,463	396183.41	4566590.55	0	1.20	0.60			3/27/2018 0:00	6:40:43			
SU 4	-0.76	34,551	396184.13	4566590.54	0	1.20	0.60			3/27/2018 0:00	6:40:44			
SU 4	-0.74	34,619	396184.89	4566590.56	0	1.20	0.60			3/27/2018 0:00	6:40:45			
SU 4	0.08	37,754	396185.62	4566590.67	0	1.20	0.60			3/27/2018 0:00	6:40:46			
SU 4	-0.24	36,528	396186.31	4566590.79	0	1.20	0.60			3/27/2018 0:00	6:40:47			
SU 4	-0.13	36,942	396187.05	4566590.9	0	1.20	0.60			3/27/2018 0:00	6:40:48			
SU 4	-0.36	36,085	396187.69	4566591.1	0	1.20	0.60			3/27/2018 0:00	6:40:49			
SU 4	-0.36	36,081	396188.39	4566591.16	0	1.20	0.60			3/27/2018 0:00	6:40:50			
SU 4	-0.3	36,290	396189.05	4566591.15	0	1.20	0.60			3/27/2018 0:00	6:40:51			
SU 4	-0.44	35,772	396189.75	4566591.3	0	1.20	0.60			3/27/2018 0:00	6:40:52			
SU 4	-0.07	37,173	396190.41	4566591.42	0	1.20	0.60			3/27/2018 0:00	6:40:53			
SU 4	0.57	39,623	396191.14	4566591.41	0	1.20	0.60			3/27/2018 0:00	6:40:54			
SU 4	0.33	38,705	396191.81	4566591.49	0	1.20	0.60			3/27/2018 0:00	6:40:55			
SU 4	-0.02	37,366	396192.61	4566591.41	0	1.20	0.60			3/27/2018 0:00	6:40:56			
SU 4	-0.35	36,131	396193.39	4566591.38	0	1.20	0.60			3/27/2018 0:00	6:40:57			
SU 4	-0.29	36,363	396194.05	4566591.46	0	1.20	0.60			3/27/2018 0:00	6:40:58			
SU 4	0	37,470	396194.74	4566591.38	0	1.20	0.60			3/27/2018 0:00	6:40:59			
SU 4	-0.43	35,797	396195.46	4566591.43	0	1.20	0.60			3/27/2018 0:00	6:41:00			
SU 4	-0.16	36,858	396196.2	4566591.5	0	1.20	0.60			3/27/2018 0:00	6:41:01			
SU 4	-1.09	33,302	396196.94	4566591.41	0	1.20	0.60			3/27/2018 0:00	6:41:02			

SU	Z-Score	CPM	Easting	Northing	MSL	PDOP	HDOP	CorrType	RcvrType	GPS_Date	GPS_Time	Update	FeatName	Datafile
SU 4	-1.04	33,465	396197.64	4566591.31	0	1.20	0.60			3/27/2018 0:00	6:41:03			
SU 4	-0.45	35,726	396198.36	4566591.19	0	1.20	0.60			3/27/2018 0:00	6:41:04			
SU 4	-0.44	35,781	396199.07	4566590.97	0	1.20	0.60			3/27/2018 0:00	6:41:05			
SU 4	-0.89	34,055	396199.81	4566590.94	0	1.20	0.60			3/27/2018 0:00	6:41:06			
SU 4	-0.37	36,023	396200.47	4566590.9	0	1.20	0.60			3/27/2018 0:00	6:41:07			
SU 4	-0.89	34,056	396201.25	4566590.71	0	1.20	0.60			3/27/2018 0:00	6:41:08			
SU 4	-0.6	35,154	396202.03	4566590.67	0	1.20	0.60			3/27/2018 0:00	6:41:09			
SU 4	-0.31	36,268	396202.78	4566590.66	0	1.20	0.60			3/27/2018 0:00	6:41:10			
SU 4	-0.87	34,147	396203.43	4566590.51	0	1.20	0.60			3/27/2018 0:00	6:41:11			
SU 4	-1.13	33,136	396204.21	4566590.43	0	1.20	0.60			3/27/2018 0:00	6:41:12			
SU 4	-0.43	35,794	396204.99	4566590.33	0	1.20	0.60			3/27/2018 0:00	6:41:13			
SU 4	-0.76	34,568	396205.69	4566590.22	0	1.20	0.60			3/27/2018 0:00	6:41:14			
SU 4	-0.71	34,742	396206.43	4566590.21	0	1.20	0.60			3/27/2018 0:00	6:41:15			
SU 4	-0.57	35,265	396207.16	4566590.08	0	1.20	0.60			3/27/2018 0:00	6:41:16			
SU 4	-0.51	35,516	396207.96	4566590.05	0	1.20	0.60			3/27/2018 0:00	6:41:17			
SU 4	-1.28	32,579	396208.7	4566590.07	0	1.20	0.60			3/27/2018 0:00	6:41:18			
SU 4	-0.82	34,305	396209.45	4566590	0	1.20	0.60			3/27/2018 0:00	6:41:19			
SU 4	-0.44	35,786	396210.18	4566590.12	0	1.20	0.60			3/27/2018 0:00	6:41:20			
SU 4	-0.23	36,576	396210.88	4566590.29	0	1.20	0.60			3/27/2018 0:00	6:41:21			
SU 4	-0.6	35,154	396211.2	4566590.74	0	1.20	0.60			3/27/2018 0:00	6:41:22			
SU 4	-1.05	33,448	396210.52	4566590.99	0	1.20	0.60			3/27/2018 0:00	6:41:23			
SU 4	-1.14	33,112	396209.86	4566591.28	0	1.20	0.60			3/27/2018 0:00	6:41:24			
SU 4	-0.83	34,288	396209.12	4566591.44	0	1.20	0.60			3/27/2018 0:00	6:41:25			
SU 4	-0.04	37,312	396208.31	4566591.66	0	1.20	0.60			3/27/2018 0:00	6:41:26			
SU 4	-0.39	35,968	396207.75	4566591.88	0	1.20	0.60			3/27/2018 0:00	6:41:27			
SU 4	-0.68	34,852	396207.09	4566591.96	0	1.20	0.60			3/27/2018 0:00	6:41:28			
SU 4	-1.02	33,553	396206.43	4566592.2	0	1.20	0.60			3/27/2018 0:00	6:41:29			
SU 4	-0.95	33,828	396205.81	4566592.23	0	1.20	0.60			3/27/2018 0:00	6:41:30			
SU 4	-0.95	33,837	396205.56	4566592.06	0	1.20	0.60			3/27/2018 0:00	6:41:31			
SU 4	-0.8	34,379	396205.38	4566591.91	0	1.20	0.60			3/27/2018 0:00	6:41:32			
SU 4	-0.8	34,409	396204.92	4566591.87	0	1.20	0.60			3/27/2018 0:00	6:41:33			
SU 4	-0.46	35,681	396204.55	4566591.78	0	1.20	0.60			3/27/2018 0:00	6:41:34			
SU 4	-0.09	37,120	396203.95	4566592	0	1.20	0.60			3/27/2018 0:00	6:41:35			
SU 4	-0.38	36,020	396203.29	4566592.02	0	1.20	0.60			3/27/2018 0:00	6:41:36			
SU 4	-0.74	34,622	396202.64	4566592.22	0	1.20	0.60			3/27/2018 0:00	6:41:37			
SU 4	-0.17	36,795	396201.97	4566592.38	0	1.20	0.60			3/27/2018 0:00	6:41:38			
SU 4	-0.66	34,938	396201.33	4566592.5	0	1.20	0.60			3/27/2018 0:00	6:41:39			
SU 4	-0.15	36,874	396200.74	4566592.68	0	1.20	0.60			3/27/2018 0:00	6:41:40			
SU 4	-0.08	37,148	396200.08	4566592.63	0	1.20	0.60			3/27/2018 0:00	6:41:41			
SU 4	-0.03	37,337	396199.43	4566592.69	0	1.20	0.60			3/27/2018 0:00	6:41:42			
SU 4	-0.5	35,554	396198.83	4566592.61	0	1.20	0.60			3/27/2018 0:00	6:41:43			
SU 4	-0.21	36,668	396198.36	4566592.53	0	1.20	0.60			3/27/2018 0:00	6:41:44			
SU 4	-0.68	34,847	396197.89	4566592.62	0	1.20	0.60			3/27/2018 0:00	6:41:45			
SU 4	-0.28	36,371	396197.44	4566592.71	0	1.20	0.60			3/27/2018 0:00	6:41:46			
SU 4	-0.11	37,023	396197.23	4566593.1	0	1.20	0.60			3/27/2018 0:00	6:41:47			
SU 4	-0.82	34,335	396196.91	4566593.77	0	1.20	0.60			3/27/2018 0:00	6:41:48			
SU 4	-0.54	35,403	396196.77	4566594.51	0	1.20	0.60			3/27/2018 0:00	6:41:49			
SU 4	-0.51	35,491	396196.81	4566595.19	0	1.20	0.60			3/27/2018 0:00	6:41:50			
SU 4	-0.21	36,652	396196.77	4566595.83	0	1.20	0.60			3/27/2018 0:00	6:41:51			
SU 4	-0.23	36,583	396196.75	4566596.44	0	1.20	0.60			3/27/2018 0:00	6:41:52			
SU 4	0.15	38,036	396196.8	4566596.69	0	1.20	0.60			3/27/2018 0:00	6:41:53			
SU 4	-0.91	33,959	396196.69	4566596.18	0	1.20	0.60			3/27/2018 0:00	6:41:54			

SU	Z-Score	CPM	Easting	Northing	MSL	PDOP	HDOP	CorrType	RcvrType	GPS_Date	GPS_Time	Update	FeatName	Datafile
SU 4	-0.8	34,379	396196.49	4566595.35	0	1.20	0.60			3/27/2018 0:00	6:41:55			
SU 4	-0.86	34,185	396196.55	4566594.55	0	1.20	0.60			3/27/2018 0:00	6:41:56			
SU 4	-0.87	34,136	396196.6	4566593.85	0	1.20	0.60			3/27/2018 0:00	6:41:57			
SU 4	-1.04	33,464	396196.35	4566593.2	0	1.20	0.60			3/27/2018 0:00	6:41:58			
SU 4	-0.57	35,276	396195.99	4566592.6	0	1.20	0.60			3/27/2018 0:00	6:41:59			
SU 4	-0.81	34,349	396195.49	4566592.25	0	1.20	0.60			3/27/2018 0:00	6:42:00			
SU 4	-0.52	35,467	396194.9	4566592.12	0	1.20	0.60			3/27/2018 0:00	6:42:01			
SU 4	-0.17	36,796	396194.35	4566592.1	0	1.20	0.60			3/27/2018 0:00	6:42:02			
SU 4	0.3	38,599	396193.92	4566592.52	0	1.20	0.60			3/27/2018 0:00	6:42:03			
SU 4	-0.44	35,779	396193.35	4566592.92	0	1.20	0.60			3/27/2018 0:00	6:42:04			
SU 4	0.15	38,015	396192.68	4566593.26	0	1.20	0.60			3/27/2018 0:00	6:42:05			
SU 4	-0.52	35,453	396192	4566593.35	0	1.20	0.60			3/27/2018 0:00	6:42:06			
SU 4	-1.04	33,463	396191.29	4566593.35	0	1.20	0.60			3/27/2018 0:00	6:42:07			
SU 4	-1.02	33,566	396190.57	4566593.4	0	1.20	0.60			3/27/2018 0:00	6:42:08			
SU 4	-0.55	35,361	396189.94	4566593.25	0	1.20	0.60			3/27/2018 0:00	6:42:09			
SU 4	-1.43	32,000	396189.39	4566593.16	0	1.20	0.60			3/27/2018 0:00	6:42:10			
SU 4	-0.27	36,440	396189.18	4566592.92	0	1.20	0.60			3/27/2018 0:00	6:42:11			
SU 4	-0.72	34,700	396188.76	4566592.56	0	1.20	0.60			3/27/2018 0:00	6:42:12			
SU 4	-0.32	36,215	396188.32	4566592.08	0	1.20	0.60			3/27/2018 0:00	6:42:13			
SU 4	-0.34	36,143	396187.76	4566591.77	0	1.20	0.60			3/27/2018 0:00	6:42:14			
SU 4	-0.55	35,346	396187.09	4566591.54	0	1.20	0.60			3/27/2018 0:00	6:42:15			
SU 4	-0.39	35,956	396186.36	4566591.39	0	1.20	0.60			3/27/2018 0:00	6:42:16			
SU 4	-0.6	35,149	396185.63	4566591.37	0	1.20	0.60			3/27/2018 0:00	6:42:17			
SU 4	-0.26	36,477	396184.83	4566591.17	0	1.20	0.60			3/27/2018 0:00	6:42:18			
SU 4	-0.42	35,849	396184.1	4566591.11	0	1.20	0.60			3/27/2018 0:00	6:42:19			
SU 4	-0.81	34,372	396183.39	4566591.27	0	1.20	0.60			3/27/2018 0:00	6:42:20			
SU 4	0.07	37,723	396182.64	4566591.32	0	1.20	0.60			3/27/2018 0:00	6:42:21			
SU 4	-0.3	36,310	396181.92	4566591.52	0	1.20	0.60			3/27/2018 0:00	6:42:22			
SU 4	-0.23	36,587	396181.13	4566591.64	0	1.20	0.60			3/27/2018 0:00	6:42:23			
SU 4	-1.1	33,266	396180.38	4566591.71	0	1.20	0.60			3/27/2018 0:00	6:42:24			
SU 4	-0.91	33,996	396179.66	4566591.83	0	1.20	0.60			3/27/2018 0:00	6:42:25			
SU 4	-0.62	35,079	396178.88	4566591.8	0	1.20	0.60			3/27/2018 0:00	6:42:26			
SU 4	-0.47	35,649	396178.12	4566591.88	0	1.20	0.60			3/27/2018 0:00	6:42:27			
SU 4	-0.21	36,632	396177.4	4566591.91	0	1.20	0.60			3/27/2018 0:00	6:42:28			
SU 4	-0.24	36,548	396176.62	4566591.83	0	1.20	0.60			3/27/2018 0:00	6:42:29			
SU 4	-0.77	34,517	396175.79	4566591.83	0	1.20	0.60			3/27/2018 0:00	6:42:30			
SU 4	-0.47	35,659	396174.99	4566591.68	0	1.20	0.60			3/27/2018 0:00	6:42:31			
SU 4	-0.49	35,584	396174.19	4566591.65	0	1.20	0.60			3/27/2018 0:00	6:42:32			
SU 4	-0.25	36,496	396173.43	4566591.61	0	1.20	0.60			3/27/2018 0:00	6:42:33			
SU 4	-0.67	34,894	396172.67	4566591.42	0	1.20	0.60			3/27/2018 0:00	6:42:34			
SU 4	0.07	37,703	396171.91	4566591.38	0	1.20	0.60			3/27/2018 0:00	6:42:35			
SU 4	-1.2	32,856	396171.16	4566591.2	0	1.20	0.60			3/27/2018 0:00	6:42:36			
SU 4	-0.71	34,728	396170.51	4566590.97	0	1.20	0.60			3/27/2018 0:00	6:42:37			
SU 4	0.07	37,716	396169.74	4566590.81	0	1.20	0.60			3/27/2018 0:00	6:42:38			
SU 4	0.02	37,539	396169.01	4566590.53	0	1.20	0.60			3/27/2018 0:00	6:42:39			
SU 4	0.62	39,834	396168.26	4566590.37	0	1.20	0.60			3/27/2018 0:00	6:42:40			
SU 4	0	37,438	396167.49	4566590.25	0	1.20	0.60			3/27/2018 0:00	6:42:41			
SU 4	-0.15	36,869	396166.78	4566590	0	1.20	0.60			3/27/2018 0:00	6:42:42			
SU 4	-0.72	34,687	396166.02	4566589.79	0	1.20	0.60			3/27/2018 0:00	6:42:43			
SU 4	0.2	38,217	396164.92	4566591.58	0	1.20	0.60			3/27/2018 0:00	6:43:02			
SU 4	-0.21	36,644	396165.63	4566591.88	0	1.20	0.60			3/27/2018 0:00	6:43:03			
SU 4	-0.82	34,331	396166.33	4566592.05	0	1.20	0.60			3/27/2018 0:00	6:43:04			

SU	Z-Score	CPM	Easting	Northing	MSL	PDOP	HDOP	CorrType	RcvrType	GPS_Date	GPS_Time	Update	FeatName	Datafile
SU 4	-0.43	35,792	396167.07	4566592.26	0	1.20	0.60			3/27/2018 0:00	6:43:05			
SU 4	0.24	38,356	396167.79	4566592.44	0	1.20	0.60			3/27/2018 0:00	6:43:06			
SU 4	-0.24	36,519	396168.57	4566592.52	0	1.20	0.60			3/27/2018 0:00	6:43:07			
SU 4	-0.59	35,200	396169.28	4566592.75	0	1.20	0.60			3/27/2018 0:00	6:43:08			
SU 4	-0.53	35,410	396170	4566592.99	0	1.20	0.60			3/27/2018 0:00	6:43:09			
SU 4	0.06	37,682	396170.71	4566593.11	0	1.20	0.60			3/27/2018 0:00	6:43:10			
SU 4	0.16	38,070	396171.41	4566593.26	0	1.20	0.60			3/27/2018 0:00	6:43:11			
SU 4	0.12	37,927	396172.12	4566593.25	0	1.20	0.60			3/27/2018 0:00	6:43:12			
SU 4	-0.1	37,082	396172.78	4566593.12	0	1.20	0.60			3/27/2018 0:00	6:43:13			
SU 4	-0.51	35,490	396173.47	4566592.93	0	1.20	0.60			3/27/2018 0:00	6:43:14			
SU 4	-0.48	35,602	396174.2	4566592.75	0	1.20	0.60			3/27/2018 0:00	6:43:15			
SU 4	-0.16	36,830	396174.87	4566592.65	0	1.20	0.60			3/27/2018 0:00	6:43:16			
SU 4	-0.39	35,967	396175.6	4566592.69	0	1.20	0.60			3/27/2018 0:00	6:43:17			
SU 4	-0.61	35,122	396176.35	4566592.81	0	1.20	0.60			3/27/2018 0:00	6:43:18			
SU 4	-0.27	36,410	396177	4566593.19	0	1.20	0.60			3/27/2018 0:00	6:43:19			
SU 4	-0.16	36,852	396177.44	4566593.61	0	1.20	0.60			3/27/2018 0:00	6:43:20			
SU 4	0.02	37,533	396177.93	4566593.77	0	1.20	0.60			3/27/2018 0:00	6:43:21			
SU 4	-0.6	35,153	396178.48	4566593.82	0	1.20	0.60			3/27/2018 0:00	6:43:22			
SU 4	-0.33	36,178	396179.02	4566593.66	0	1.20	0.60			3/27/2018 0:00	6:43:23			
SU 4	-0.12	37,004	396179.43	4566593.18	0	1.20	0.60			3/27/2018 0:00	6:43:24			
SU 4	-0.53	35,441	396179.68	4566592.69	0	1.20	0.60			3/27/2018 0:00	6:43:25			
SU 4	-0.17	36,820	396179.83	4566592.28	0	1.20	0.60			3/27/2018 0:00	6:43:26			
SU 4	-0.79	34,435	396179.63	4566591.8	0	1.20	0.60			3/27/2018 0:00	6:43:27			
SU 4	-0.5	35,548	396179.33	4566591.73	0	1.20	0.60			3/27/2018 0:00	6:43:28			
SU 4	-0.34	36,157	396179.71	4566591.81	0	1.20	0.60			3/27/2018 0:00	6:43:29			
SU 4	-0.64	35,019	396180.45	4566591.78	0	1.20	0.60			3/27/2018 0:00	6:43:30			
SU 4	0.16	38,064	396181.14	4566591.72	0	1.20	0.60			3/27/2018 0:00	6:43:31			
SU 4	-0.08	37,146	396181.57	4566591.74	0	1.20	0.60			3/27/2018 0:00	6:43:32			
SU 4	-0.38	35,986	396182.21	4566592.11	0	1.20	0.60			3/27/2018 0:00	6:43:33			
SU 4	-0.21	36,656	396182.82	4566592.47	0	1.20	0.60			3/27/2018 0:00	6:43:34			
SU 4	-0.09	37,094	396183.35	4566592.63	0	1.20	0.60			3/27/2018 0:00	6:43:35			
SU 4	-0.02	37,383	396183.78	4566592.87	0	1.20	0.60			3/27/2018 0:00	6:43:36			
SU 4	-0.7	34,785	396184.33	4566592.84	0	1.20	0.60			3/27/2018 0:00	6:43:37			
SU 4	-0.9	34,016	396185.02	4566592.89	0	1.20	0.60			3/27/2018 0:00	6:43:38			
SU 4	-0.55	35,354	396185.75	4566592.81	0	1.20	0.60			3/27/2018 0:00	6:43:39			
SU 4	-0.16	36,858	396186.43	4566592.73	0	1.20	0.60			3/27/2018 0:00	6:43:40			
SU 4	-0.32	36,244	396187.08	4566592.78	0	1.20	0.60			3/27/2018 0:00	6:43:41			
SU 4	-0.95	33,841	396187.66	4566592.75	0	1.20	0.60			3/27/2018 0:00	6:43:42			
SU 4	-1.01	33,600	396188.31	4566592.92	0	1.20	0.60			3/27/2018 0:00	6:43:43			
SU 4	-0.69	34,830	396188.9	4566592.96	0	1.20	0.60			3/27/2018 0:00	6:43:44			
SU 4	-1.27	32,617	396189.55	4566592.93	0	1.20	0.60			3/27/2018 0:00	6:43:45			
SU 4	-0.33	36,204	396190.25	4566592.91	0	1.20	0.60			3/27/2018 0:00	6:43:46			
SU 4	-0.21	36,651	396191.03	4566592.74	0	1.20	0.60			3/27/2018 0:00	6:43:47			
SU 4	-0.65	34,962	396191.87	4566592.71	0	1.20	0.60			3/27/2018 0:00	6:43:48			
SU 4	-0.86	34,150	396192.64	4566592.82	0	1.20	0.60			3/27/2018 0:00	6:43:49			
SU 4	-1.11	33,197	396193.44	4566592.81	0	1.20	0.60			3/27/2018 0:00	6:43:50			
SU 4	-0.8	34,399	396194.24	4566592.92	0	1.20	0.60			3/27/2018 0:00	6:43:51			
SU 4	-0.38	36,019	396194.97	4566593.08	0	1.20	0.60			3/27/2018 0:00	6:43:52			
SU 4	0.16	38,075	396195.64	4566593.22	0	1.20	0.60			3/27/2018 0:00	6:43:53			
SU 4	0.15	38,018	396196.3	4566593.5	0	1.20	0.60			3/27/2018 0:00	6:43:54			
SU 4	-0.59	35,184	396196.95	4566593.82	0	1.20	0.60			3/27/2018 0:00	6:43:55			
SU 4	-1.01	33,606	396197.27	4566594.03	0	1.20	0.60			3/27/2018 0:00	6:43:56			

SU	Z-Score	CPM	Easting	Northing	MSL	PDOP	HDOP	CorrType	RcvrType	GPS_Date	GPS_Time	Update	FeatName	Datafile
SU 4	-0.29	36,331	396197.49	4566594.46	0	1.20	0.60			3/27/2018 0:00	6:43:57			
SU 4	-0.37	36,022	396198.05	4566594.66	0	1.20	0.60			3/27/2018 0:00	6:43:58			
SU 4	-0.77	34,505	396198.69	4566594.8	0	1.20	0.60			3/27/2018 0:00	6:43:59			
SU 4	-0.52	35,476	396199.19	4566594.85	0	1.20	0.60			3/27/2018 0:00	6:44:00			
SU 4	-0.27	36,409	396199.51	4566594.48	0	1.20	0.60			3/27/2018 0:00	6:44:01			
SU 4	-0.97	33,732	396199.72	4566593.97	0	1.20	0.60			3/27/2018 0:00	6:44:02			
SU 4	-0.76	34,533	396199.86	4566593.34	0	1.20	0.60			3/27/2018 0:00	6:44:03			
SU 4	-0.96	33,803	396200.02	4566592.63	0	1.20	0.60			3/27/2018 0:00	6:44:04			
SU 4	-0.41	35,870	396200.55	4566592.23	0	1.20	0.60			3/27/2018 0:00	6:44:05			
SU 4	-0.7	34,767	396201.24	4566592.35	0	1.20	0.60			3/27/2018 0:00	6:44:06			
SU 4	-0.59	35,182	396201.9	4566592.33	0	1.20	0.60			3/27/2018 0:00	6:44:07			
SU 4	-0.35	36,125	396202.44	4566592.19	0	1.20	0.60			3/27/2018 0:00	6:44:08			
SU 4	-0.21	36,661	396203.12	4566592.27	0	1.20	0.60			3/27/2018 0:00	6:44:09			
SU 4	-0.38	35,985	396203.77	4566592.36	0	1.20	0.60			3/27/2018 0:00	6:44:10			
SU 4	-0.32	36,236	396204.47	4566592.37	0	1.20	0.60			3/27/2018 0:00	6:44:11			
SU 4	-0.17	36,809	396205.08	4566592.29	0	1.20	0.60			3/27/2018 0:00	6:44:12			
SU 4	-0.86	34,162	396205.66	4566592.03	0	1.20	0.60			3/27/2018 0:00	6:44:13			
SU 4	-0.19	36,740	396205.97	4566591.63	0	1.20	0.60			3/27/2018 0:00	6:44:14			
SU 4	-0.94	33,875	396206.11	4566591.05	0	1.20	0.60			3/27/2018 0:00	6:44:15			
SU 4	-0.21	36,638	396205.82	4566590.57	0	1.20	0.60			3/27/2018 0:00	6:44:16			
SU 4	-0.53	35,439	396205.47	4566590.28	0	1.20	0.60			3/27/2018 0:00	6:44:17			
SU 4	-0.37	36,040	396205.41	4566590.21	0	1.20	0.60			3/27/2018 0:00	6:44:18			
SU 4	-0.35	36,130	396205.47	4566590.57	0	1.20	0.60			3/27/2018 0:00	6:44:19			
SU 4	-1.21	32,822	396205.87	4566591.26	0	1.20	0.60			3/27/2018 0:00	6:44:20			
SU 4	-0.05	37,245	396206.09	4566592.22	0	1.20	0.60			3/27/2018 0:00	6:44:21			
SU 4	0.33	38,711	396206.12	4566593.16	0	1.20	0.60			3/27/2018 0:00	6:44:22			
SU 4	0.2	38,208	396205.92	4566593.78	0	1.20	0.60			3/27/2018 0:00	6:44:23			
SU 4	-0.79	34,422	396205.41	4566593.98	0	1.20	0.60			3/27/2018 0:00	6:44:24			
SU 4	-0.7	34,765	396205.04	4566593.51	0	1.20	0.60			3/27/2018 0:00	6:44:25			
SU 4	0.1	37,851	396205.24	4566592.86	0	1.20	0.60			3/27/2018 0:00	6:44:26			
SU 4	-0.63	35,052	396205.73	4566592.18	0	1.20	0.60			3/27/2018 0:00	6:44:27			
SU 4	-0.86	34,173	396206.02	4566591.84	0	1.20	0.60			3/27/2018 0:00	6:44:28			
SU 4	-0.44	35,753	396205.58	4566591.83	0	1.20	0.60			3/27/2018 0:00	6:44:29			
SU 4	-0.26	36,478	396204.98	4566592.07	0	1.20	0.60			3/27/2018 0:00	6:44:30			
SU 4	-1.27	32,609	396204.48	4566592.31	0	1.20	0.60			3/27/2018 0:00	6:44:31			
SU 4	0	37,462	396204.06	4566592.69	0	1.20	0.60			3/27/2018 0:00	6:44:32			
SU 4	-0.82	34,325	396203.67	4566593.09	0	1.20	0.60			3/27/2018 0:00	6:44:33			
SU 4	0.03	37,561	396203.21	4566593.38	0	1.20	0.60			3/27/2018 0:00	6:44:34			
SU 4	-0.84	34,260	396202.64	4566593.57	0	1.20	0.60			3/27/2018 0:00	6:44:35			
SU 4	0.39	38,955	396202.13	4566593.67	0	1.20	0.60			3/27/2018 0:00	6:44:36			
SU 4	1	41,268	396201.66	4566593.46	0	1.20	0.60			3/27/2018 0:00	6:44:37			
SU 4	-0.37	36,057	396201.23	4566593.28	0	1.20	0.60			3/27/2018 0:00	6:44:38			
SU 4	-0.79	34,424	396200.68	4566593.32	0	1.20	0.60			3/27/2018 0:00	6:44:39			
SU 4	-0.9	34,016	396199.97	4566593.4	0	1.20	0.60			3/27/2018 0:00	6:44:40			
SU 4	-0.89	34,064	396199.32	4566593.69	0	1.20	0.60			3/27/2018 0:00	6:44:41			
SU 4	-0.99	33,656	396198.77	4566593.99	0	1.20	0.60			3/27/2018 0:00	6:44:42			
SU 4	-0.48	35,624	396198.08	4566594.13	0	1.20	0.60			3/27/2018 0:00	6:44:43			
SU 4	-0.57	35,276	396197.45	4566594.33	0	1.20	0.60			3/27/2018 0:00	6:44:44			
SU 4	-0.33	36,209	396196.72	4566594.39	0	1.20	0.60			3/27/2018 0:00	6:44:45			
SU 4	-0.74	34,612	396196.08	4566594.34	0	1.20	0.60			3/27/2018 0:00	6:44:46			
SU 4	-1.08	33,343	396195.42	4566594.17	0	1.20	0.60			3/27/2018 0:00	6:44:47			
SU 4	-0.91	33,985	396194.84	4566593.85	0	1.20	0.60			3/27/2018 0:00	6:44:48			

SU	Z-Score	CPM	Easting	Northing	MSL	PDOP	HDOP	CorrType	RcvrType	GPS_Date	GPS_Time	Update	FeatName	Datafile
SU 4	-0.45	35,736	396194.29	4566593.59	0	1.20	0.60			3/27/2018 0:00	6:44:49			
SU 4	-0.65	34,974	396193.62	4566593.55	0	1.20	0.60			3/27/2018 0:00	6:44:50			
SU 4	-1.11	33,223	396192.94	4566593.45	0	1.20	0.60			3/27/2018 0:00	6:44:51			
SU 4	-0.88	34,106	396192.32	4566593.53	0	1.20	0.60			3/27/2018 0:00	6:44:52			
SU 4	-0.76	34,566	396191.64	4566593.63	0	1.20	0.60			3/27/2018 0:00	6:44:53			
SU 4	-1.17	33,003	396190.93	4566593.61	0	1.20	0.60			3/27/2018 0:00	6:44:54			
SU 4	-0.93	33,915	396190.2	4566593.77	0	1.20	0.60			3/27/2018 0:00	6:44:55			
SU 4	-0.74	34,638	396189.46	4566593.92	0	1.20	0.60			3/27/2018 0:00	6:44:56			
SU 4	0.13	37,939	396188.67	4566593.89	0	1.20	0.60			3/27/2018 0:00	6:44:57			
SU 4	-0.54	35,375	396187.86	4566593.99	0	1.20	0.60			3/27/2018 0:00	6:44:58			
SU 4	-0.74	34,613	396187.09	4566593.95	0	1.20	0.60			3/27/2018 0:00	6:44:59			
SU 4	-0.54	35,383	396186.39	4566593.83	0	1.20	0.60			3/27/2018 0:00	6:45:00			
SU 4	-0.61	35,126	396185.64	4566593.83	0	1.20	0.60			3/27/2018 0:00	6:45:01			
SU 4	-0.23	36,561	396184.94	4566593.7	0	1.20	0.60			3/27/2018 0:00	6:45:02			
SU 4	-0.4	35,930	396184.2	4566593.68	0	1.20	0.60			3/27/2018 0:00	6:45:03			
SU 4	-0.27	36,432	396183.47	4566593.65	0	1.20	0.60			3/27/2018 0:00	6:45:04			
SU 4	-0.04	37,308	396182.8	4566593.58	0	1.20	0.60			3/27/2018 0:00	6:45:05			
SU 4	0	37,437	396182.08	4566593.76	0	1.20	0.60			3/27/2018 0:00	6:45:06			
SU 4	-0.31	36,269	396181.27	4566593.73	0	1.20	0.60			3/27/2018 0:00	6:45:07			
SU 4	0.12	37,897	396180.53	4566593.68	0	1.20	0.60			3/27/2018 0:00	6:45:08			
SU 4	0.36	38,844	396179.9	4566593.6	0	1.20	0.60			3/27/2018 0:00	6:45:09			
SU 4	-0.15	36,891	396179.24	4566593.44	0	1.20	0.60			3/27/2018 0:00	6:45:10			
SU 4	0.27	38,472	396178.54	4566593.52	0	1.20	0.60			3/27/2018 0:00	6:45:11			
SU 4	-0.6	35,178	396177.78	4566593.53	0	1.20	0.60			3/27/2018 0:00	6:45:12			
SU 4	-0.32	36,214	396176.91	4566593.6	0	1.20	0.60			3/27/2018 0:00	6:45:13			
SU 4	-0.24	36,533	396176.09	4566593.67	0	1.20	0.60			3/27/2018 0:00	6:45:14			
SU 4	-0.34	36,163	396175.29	4566593.56	0	1.20	0.60			3/27/2018 0:00	6:45:15			
SU 4	-0.18	36,761	396174.45	4566593.5	0	1.20	0.60			3/27/2018 0:00	6:45:16			
SU 4	-0.06	37,240	396173.71	4566593.47	0	1.20	0.60			3/27/2018 0:00	6:45:17			
SU 4	0.59	39,700	396173.06	4566593.27	0	1.20	0.60			3/27/2018 0:00	6:45:18			
SU 4	-0.44	35,755	396172.18	4566593.3	0	1.20	0.60			3/27/2018 0:00	6:45:19			
SU 4	-0.32	36,237	396171.39	4566593.3	0	1.20	0.60			3/27/2018 0:00	6:45:20			
SU 4	-0.39	35,954	396170.66	4566593.21	0	1.20	0.60			3/27/2018 0:00	6:45:21			
SU 4	-0.31	36,258	396169.87	4566593.22	0	1.20	0.60			3/27/2018 0:00	6:45:22			
SU 4	-0.11	37,024	396169.07	4566593.09	0	1.20	0.60			3/27/2018 0:00	6:45:23			
SU 4	-0.41	35,896	396168.26	4566593.07	0	1.20	0.60			3/27/2018 0:00	6:45:24			
SU 4	-0.1	37,084	396167.56	4566593.11	0	1.20	0.60			3/27/2018 0:00	6:45:25			
SU 4	-0.08	37,141	396166.84	4566593	0	1.20	0.60			3/27/2018 0:00	6:45:26			
SU 4	0.46	39,195	396166.05	4566593.08	0	1.20	0.60			3/27/2018 0:00	6:45:27			
SU 4	0.47	39,258	396165.22	4566593.03	0	1.20	0.60			3/27/2018 0:00	6:45:28			
SU 4	0.15	38,028	396166.44	4566589.32	0	1.20	0.60			3/27/2018 0:00	6:46:22			
SU 4	-0.57	35,277	396167.2	4566589.27	0	1.20	0.60			3/27/2018 0:00	6:46:23			
SU 4	-0.11	37,019	396167.96	4566589.16	0	1.20	0.60			3/27/2018 0:00	6:46:24			
SU 4	-0.23	36,585	396168.61	4566589.2	0	1.20	0.60			3/27/2018 0:00	6:46:25			
SU 4	-0.22	36,626	396169.39	4566589.15	0	1.20	0.60			3/27/2018 0:00	6:46:26			
SU 4	-0.46	35,706	396170.15	4566588.99	0	1.20	0.60			3/27/2018 0:00	6:46:27			
SU 4	0.35	38,806	396170.89	4566588.99	0	1.20	0.60			3/27/2018 0:00	6:46:28			
SU 4	0.13	37,931	396171.67	4566588.96	0	1.20	0.60			3/27/2018 0:00	6:46:29			
SU 4	-0.37	36,033	396172.39	4566588.86	0	1.20	0.60			3/27/2018 0:00	6:46:30			
SU 4	-0.74	34,628	396173.15	4566588.88	0	1.20	0.60			3/27/2018 0:00	6:46:31			
SU 4	-0.16	36,857	396173.94	4566588.72	0	1.20	0.60			3/27/2018 0:00	6:46:32			
SU 4	0.2	38,224	396174.73	4566588.57	0	1.20	0.60			3/27/2018 0:00	6:46:33			

SU	Z-Score	CPM	Easting	Northing	MSL	PDOP	HDOP	CorrType	RcvrType	GPS_Date	GPS_Time	Update	FeatName	Datafile
SU 4	-0.14	36,916	396175.49	4566588.64	0	1.20	0.60			3/27/2018 0:00	6:46:34			
SU 4	-0.63	35,029	396176.28	4566588.59	0	1.20	0.60			3/27/2018 0:00	6:46:35			
SU 4	-0.81	34,347	396176.94	4566588.55	0	1.20	0.60			3/27/2018 0:00	6:46:36			
SU 4	-0.33	36,187	396177.66	4566588.63	0	1.20	0.60			3/27/2018 0:00	6:46:37			
SU 4	-0.88	34,096	396178.44	4566588.49	0	1.20	0.60			3/27/2018 0:00	6:46:38			
SU 4	-0.65	34,984	396179.26	4566588.38	0	1.20	0.60			3/27/2018 0:00	6:46:39			
SU 4	-1.02	33,556	396180	4566588.34	0	1.20	0.60			3/27/2018 0:00	6:46:40			
SU 4	-0.87	34,129	396180.64	4566588.17	0	1.20	0.60			3/27/2018 0:00	6:46:41			
SU 4	-0.94	33,852	396181.42	4566588.14	0	1.20	0.60			3/27/2018 0:00	6:46:42			
SU 4	-0.66	34,923	396182.19	4566588.07	0	1.20	0.60			3/27/2018 0:00	6:46:43			
SU 4	-0.8	34,410	396182.93	4566587.96	0	1.20	0.60			3/27/2018 0:00	6:46:44			
SU 4	-0.23	36,592	396183.68	4566588.03	0	1.20	0.60			3/27/2018 0:00	6:46:45			
SU 4	0.6	39,748	396184.42	4566588.01	0	1.20	0.60			3/27/2018 0:00	6:46:46			
SU 4	-0.43	35,827	396185.16	4566587.99	0	1.20	0.60			3/27/2018 0:00	6:46:47			
SU 4	-0.78	34,486	396185.99	4566588.04	0	1.20	0.60			3/27/2018 0:00	6:46:48			
SU 4	-0.56	35,321	396186.74	4566588	0	1.20	0.60			3/27/2018 0:00	6:46:49			
SU 4	-0.79	34,420	396187.42	4566588.04	0	1.20	0.60			3/27/2018 0:00	6:46:50			
SU 4	-0.29	36,355	396188.12	4566588.17	0	1.20	0.60			3/27/2018 0:00	6:46:51			
SU 4	-0.65	34,978	396188.95	4566588.08	0	1.20	0.60			3/27/2018 0:00	6:46:52			
SU 4	-1.02	33,554	396189.74	4566588.09	0	1.20	0.60			3/27/2018 0:00	6:46:53			
SU 4	-1.09	33,288	396190.43	4566588.11	0	1.20	0.60			3/27/2018 0:00	6:46:54			
SU 4	-0.96	33,792	396191.06	4566588.04	0	1.20	0.60			3/27/2018 0:00	6:46:55			
SU 4	-0.56	35,328	396191.73	4566588.04	0	1.20	0.60			3/27/2018 0:00	6:46:56			
SU 4	-0.9	34,032	396192.5	4566587.91	0	1.20	0.60			3/27/2018 0:00	6:46:57			
SU 4	-0.66	34,938	396193.22	4566587.8	0	1.20	0.60			3/27/2018 0:00	6:46:58			
SU 4	-0.9	34,024	396193.93	4566587.82	0	1.20	0.60			3/27/2018 0:00	6:46:59			
SU 4	-0.16	36,826	396194.67	4566587.73	0	1.20	0.60			3/27/2018 0:00	6:47:00			
SU 4	-0.34	36,146	396195.46	4566587.69	0	1.20	0.60			3/27/2018 0:00	6:47:01			
SU 4	-0.28	36,366	396196.11	4566587.75	0	1.20	0.60			3/27/2018 0:00	6:47:02			
SU 4	0.05	37,651	396196.79	4566587.63	0	1.20	0.60			3/27/2018 0:00	6:47:03			
SU 4	-0.45	35,722	396197.55	4566587.62	0	1.20	0.60			3/27/2018 0:00	6:47:04			
SU 4	-0.22	36,620	396198.32	4566587.58	0	1.20	0.60			3/27/2018 0:00	6:47:05			
SU 4	-0.68	34,865	396199.02	4566587.51	0	1.20	0.60			3/27/2018 0:00	6:47:06			
SU 4	-0.31	36,256	396199.75	4566587.58	0	1.20	0.60			3/27/2018 0:00	6:47:07			
SU 4	-0.95	33,814	396200.48	4566587.5	0	1.20	0.60			3/27/2018 0:00	6:47:08			
SU 4	-0.69	34,823	396201.18	4566587.41	0	1.20	0.60			3/27/2018 0:00	6:47:09			
SU 4	-0.86	34,176	396201.85	4566587.46	0	1.20	0.60			3/27/2018 0:00	6:47:10			
SU 4	-0.59	35,184	396202.54	4566587.31	0	1.20	0.60			3/27/2018 0:00	6:47:11			
SU 4	-0.5	35,556	396203.27	4566587.2	0	1.20	0.60			3/27/2018 0:00	6:47:12			
SU 4	-0.84	34,239	396203.98	4566587.26	0	1.20	0.60			3/27/2018 0:00	6:47:13			
SU 4	-0.26	36,459	396204.69	4566587.18	0	1.20	0.60			3/27/2018 0:00	6:47:14			
SU 4	-0.13	36,955	396205.45	4566587.13	0	1.20	0.60			3/27/2018 0:00	6:47:15			
SU 4	-0.6	35,158	396206.14	4566587.03	0	1.20	0.60			3/27/2018 0:00	6:47:16			
SU 4	-0.45	35,729	396206.79	4566586.85	0	1.20	0.60			3/27/2018 0:00	6:47:17			
SU 4	-0.69	34,822	396207.47	4566586.8	0	1.20	0.60			3/27/2018 0:00	6:47:18			
SU 4	-0.87	34,145	396208.21	4566586.67	0	1.20	0.60			3/27/2018 0:00	6:47:19			
SU 4	-0.88	34,096	396208.93	4566586.57	0	1.20	0.60			3/27/2018 0:00	6:47:20			
SU 4	-1.17	32,974	396209.62	4566586.56	0	1.20	0.60			3/27/2018 0:00	6:47:21			
SU 4	-0.01	37,403	396210.2	4566586.27	0	1.20	0.60			3/27/2018 0:00	6:47:22			
SU 4	-0.67	34,911	396210.9	4566586.09	0	1.20	0.60			3/27/2018 0:00	6:47:23			
SU 4	-0.43	35,817	396211.58	4566585.88	0	1.20	0.60			3/27/2018 0:00	6:47:24			
SU 4	-0.5	35,534	396212.3	4566585.78	0	1.20	0.60			3/27/2018 0:00	6:47:25			

SU	Z-Score	CPM	Easting	Northing	MSL	PDOP	HDOP	CorrType	RcvrType	GPS_Date	GPS_Time	Update	FeatName	Datafile
SU 4	-0.49	35,587	396212.95	4566585.73	0	1.20	0.60			3/27/2018 0:00	6:47:26			
SU 4	-0.7	34,778	396213.64	4566585.53	0	1.20	0.60			3/27/2018 0:00	6:47:27			
SU 4	-1.1	33,264	396214.35	4566585.45	0	1.20	0.60			3/27/2018 0:00	6:47:28			
SU 4	-1.25	32,676	396215.13	4566585.37	0	1.20	0.60			3/27/2018 0:00	6:47:29			
SU 4	-0.65	34,989	396215.87	4566585.19	0	1.20	0.60			3/27/2018 0:00	6:47:30			
SU 4	-0.22	36,617	396216.59	4566585.17	0	1.20	0.60			3/27/2018 0:00	6:47:31			
SU 4	-0.1	37,054	396217.29	4566585.08	0	1.20	0.60			3/27/2018 0:00	6:47:32			
SU 4	-0.4	35,933	396218.02	4566584.99	0	1.20	0.60			3/27/2018 0:00	6:47:33			
SU 4	-0.96	33,793	396218.69	4566585.09	0	1.10	0.60			3/27/2018 0:00	6:47:34			
SU 4	-1.06	33,408	396219.33	4566585.28	0	1.10	0.60			3/27/2018 0:00	6:47:35			
SU 4	-0.53	35,442	396219.23	4566585.95	0	1.10	0.60			3/27/2018 0:00	6:47:36			
SU 4	-0.84	34,240	396218.87	4566585.87	0	1.10	0.60			3/27/2018 0:00	6:47:37			
SU 4	-0.76	34,540	396218.99	4566585.61	0	1.10	0.60			3/27/2018 0:00	6:47:38			
SU 4	-0.3	36,325	396219.07	4566585.36	0	1.10	0.60			3/27/2018 0:00	6:47:39			
SU 4	-0.32	36,231	396218.49	4566585.35	0	1.10	0.60			3/27/2018 0:00	6:47:40			
SU 4	-0.41	35,877	396217.82	4566585.51	0	1.10	0.60			3/27/2018 0:00	6:47:41			
SU 4	-0.86	34,169	396217.16	4566585.6	0	1.10	0.60			3/27/2018 0:00	6:47:42			
SU 4	-0.69	34,822	396216.53	4566585.83	0	1.10	0.60			3/27/2018 0:00	6:47:43			
SU 4	-0.53	35,435	396215.88	4566585.92	0	1.10	0.60			3/27/2018 0:00	6:47:44			
SU 4	-0.89	34,058	396215.26	4566585.92	0	1.10	0.60			3/27/2018 0:00	6:47:45			
SU 4	-1.07	33,354	396214.6	4566586.11	0	1.10	0.60			3/27/2018 0:00	6:47:46			
SU 4	-0.41	35,878	396213.79	4566586.28	0	1.10	0.60			3/27/2018 0:00	6:47:47			
SU 4	-0.61	35,129	396212.97	4566586.42	0	1.10	0.60			3/27/2018 0:00	6:47:48			
SU 4	-0.43	35,812	396212.21	4566586.6	0	1.10	0.60			3/27/2018 0:00	6:47:49			
SU 4	-0.6	35,173	396211.33	4566586.54	0	1.10	0.60			3/27/2018 0:00	6:47:50			
SU 4	-0.42	35,853	396210.56	4566586.69	0	1.10	0.60			3/27/2018 0:00	6:47:51			
SU 4	-0.73	34,673	396209.9	4566586.91	0	1.10	0.60			3/27/2018 0:00	6:47:52			
SU 4	-1.24	32,728	396209.13	4566587	0	1.10	0.60			3/27/2018 0:00	6:47:53			
SU 4	-0.52	35,482	396208.37	4566587.25	0	1.10	0.60			3/27/2018 0:00	6:47:54			
SU 4	-0.78	34,460	396207.53	4566587.39	0	1.10	0.60			3/27/2018 0:00	6:47:55			
SU 4	-0.1	37,085	396206.86	4566587.38	0	1.10	0.60			3/27/2018 0:00	6:47:56			
SU 4	-0.32	36,241	396206.18	4566587.6	0	1.10	0.60			3/27/2018 0:00	6:47:57			
SU 4	-0.39	35,970	396205.41	4566587.67	0	1.10	0.60			3/27/2018 0:00	6:47:58			
SU 4	-0.53	35,422	396204.68	4566587.67	0	1.10	0.60			3/27/2018 0:00	6:47:59			
SU 4	-0.61	35,135	396203.99	4566587.85	0	1.10	0.60			3/27/2018 0:00	6:48:00			
SU 4	-0.9	34,014	396203.24	4566587.95	0	1.10	0.60			3/27/2018 0:00	6:48:01			
SU 4	-0.64	34,993	396202.48	4566588.1	0	1.10	0.60			3/27/2018 0:00	6:48:02			
SU 4	-0.34	36,168	396201.79	4566588.27	0	1.10	0.60			3/27/2018 0:00	6:48:03			
SU 4	-0.65	34,962	396201.09	4566588.2	0	1.10	0.60			3/27/2018 0:00	6:48:04			
SU 4	-0.74	34,630	396200.43	4566588.35	0	1.10	0.60			3/27/2018 0:00	6:48:05			
SU 4	-0.68	34,847	396199.72	4566588.46	0	1.10	0.60			3/27/2018 0:00	6:48:06			
SU 4	0.1	37,841	396199.02	4566588.53	0	1.10	0.60			3/27/2018 0:00	6:48:07			
SU 4	-0.25	36,490	396198.41	4566588.71	0	1.10	0.60			3/27/2018 0:00	6:48:08			
SU 4	-0.21	36,662	396197.8	4566588.64	0	1.10	0.60			3/27/2018 0:00	6:48:09			
SU 4	-0.49	35,595	396197.19	4566588.79	0	1.10	0.60			3/27/2018 0:00	6:48:10			
SU 4	-0.84	34,248	396196.52	4566588.78	0	1.10	0.60			3/27/2018 0:00	6:48:11			
SU 4	-0.87	34,122	396195.81	4566588.79	0	1.10	0.60			3/27/2018 0:00	6:48:12			
SU 4	-0.93	33,910	396195.14	4566588.89	0	1.10	0.60			3/27/2018 0:00	6:48:13			
SU 4	-0.38	35,987	396194.47	4566588.82	0	1.10	0.60			3/27/2018 0:00	6:48:14			
SU 4	-0.64	35,006	396193.73	4566588.85	0	1.10	0.60			3/27/2018 0:00	6:48:15			
SU 4	-0.79	34,431	396193.03	4566588.93	0	1.10	0.60			3/27/2018 0:00	6:48:16			
SU 4	-0.24	36,538	396192.4	4566588.81	0	1.10	0.60			3/27/2018 0:00	6:48:17			

SU	Z-Score	CPM	Easting	Northing	MSL	PDOP	HDOP	CorrType	RcvrType	GPS_Date	GPS_Time	Update	FeatName	Datafile
SU 4	0.22	38,309	396191.69	4566588.92	0	1.10	0.60			3/27/2018 0:00	6:48:18			
SU 4	-0.01	37,428	396190.98	4566588.84	0	1.10	0.60			3/27/2018 0:00	6:48:19			
SU 4	-0.81	34,377	396190.3	4566588.75	0	1.10	0.60			3/27/2018 0:00	6:48:20			
SU 4	-0.7	34,784	396189.69	4566588.81	0	1.10	0.60			3/27/2018 0:00	6:48:21			
SU 4	-0.67	34,886	396189.07	4566588.73	0	1.10	0.60			3/27/2018 0:00	6:48:22			
SU 4	-0.1	37,071	396188.37	4566588.85	0	1.10	0.60			3/27/2018 0:00	6:48:23			
SU 4	-0.17	36,807	396187.64	4566588.84	0	1.10	0.60			3/27/2018 0:00	6:48:24			
SU 4	-0.38	35,992	396186.94	4566588.87	0	1.10	0.60			3/27/2018 0:00	6:48:25			
SU 4	-0.34	36,148	396186.15	4566589.06	0	1.10	0.60			3/27/2018 0:00	6:48:26			
SU 4	-0.56	35,317	396185.41	4566589.13	0	1.10	0.60			3/27/2018 0:00	6:48:27			
SU 4	-0.34	36,159	396184.62	4566589.28	0	1.10	0.60			3/27/2018 0:00	6:48:28			
SU 4	-0.6	35,169	396183.96	4566589.48	0	1.10	0.60			3/27/2018 0:00	6:48:29			
SU 4	-0.68	34,862	396183.31	4566589.46	0	1.10	0.60			3/27/2018 0:00	6:48:30			
SU 4	-0.9	34,005	396182.67	4566589.62	0	1.10	0.60			3/27/2018 0:00	6:48:31			
SU 4	-0.86	34,181	396181.99	4566589.57	0	1.10	0.60			3/27/2018 0:00	6:48:32			
SU 4	-0.41	35,905	396181.33	4566589.64	0	1.10	0.60			3/27/2018 0:00	6:48:33			
SU 4	-0.52	35,466	396180.68	4566589.7	0	1.10	0.60			3/27/2018 0:00	6:48:34			
SU 4	-0.08	37,156	396180	4566589.71	0	1.10	0.60			3/27/2018 0:00	6:48:35			
SU 4	-0.05	37,279	396179.33	4566589.91	0	1.10	0.60			3/27/2018 0:00	6:48:36			
SU 4	-0.56	35,299	396178.62	4566590.01	0	1.10	0.60			3/27/2018 0:00	6:48:37			
SU 4	0.11	37,865	396177.91	4566590.06	0	1.10	0.60			3/27/2018 0:00	6:48:38			
SU 4	-0.31	36,256	396177.18	4566590.19	0	1.10	0.60			3/27/2018 0:00	6:48:39			
SU 4	-0.76	34,534	396176.46	4566590.11	0	1.10	0.60			3/27/2018 0:00	6:48:40			
SU 4	-0.78	34,493	396175.73	4566590.17	0	1.10	0.60			3/27/2018 0:00	6:48:41			
SU 4	-0.68	34,843	396175	4566590.34	0	1.10	0.60			3/27/2018 0:00	6:48:42			
SU 4	-0.9	34,031	396174.26	4566590.33	0	1.10	0.60			3/27/2018 0:00	6:48:43			
SU 4	-0.25	36,497	396173.41	4566590.39	0	1.10	0.60			3/27/2018 0:00	6:48:44			
SU 4	0.01	37,474	396172.73	4566590.54	0	1.10	0.60			3/27/2018 0:00	6:48:45			
SU 4	0.01	37,508	396171.95	4566590.48	0	1.10	0.60			3/27/2018 0:00	6:48:46			
SU 4	0.08	37,774	396171.15	4566590.6	0	1.10	0.60			3/27/2018 0:00	6:48:47			
SU 4	0.08	37,751	396170.3	4566590.7	0	1.10	0.60			3/27/2018 0:00	6:48:48			
SU 4	-0.26	36,468	396169.5	4566590.6	0	1.10	0.60			3/27/2018 0:00	6:48:49			
SU 4	0.15	38,037	396168.58	4566590.74	0	1.10	0.60			3/27/2018 0:00	6:48:50			
SU 4	-0.04	37,289	396167.78	4566590.79	0	1.10	0.60			3/27/2018 0:00	6:48:51			
SU 4	-0.29	36,352	396167.02	4566590.71	0	1.10	0.60			3/27/2018 0:00	6:48:52			
SU 4	-0.68	34,858	396166.2	4566590.94	0	1.10	0.60			3/27/2018 0:00	6:48:53			
SU 4	-0.76	34,544	396165.43	4566591.1	0	1.10	0.60			3/27/2018 0:00	6:48:54			
SU 4	0.28	38,538	396165.24	4566592.61	0	1.10	0.60			3/27/2018 0:00	6:49:05			
SU 4	0.05	37,654	396166.02	4566592.76	0	1.10	0.60			3/27/2018 0:00	6:49:06			
SU 4	0.22	38,303	396166.77	4566592.84	0	1.10	0.60			3/27/2018 0:00	6:49:07			
SU 4	0.06	37,686	396167.47	4566593	0	1.10	0.60			3/27/2018 0:00	6:49:08			
SU 4	-0.04	37,291	396168.09	4566593.06	0	1.10	0.60			3/27/2018 0:00	6:49:09			
SU 4	-0.11	37,042	396168.7	4566592.97	0	1.10	0.60			3/27/2018 0:00	6:49:10			
SU 4	0.11	37,880	396168.78	4566593.02	0	1.10	0.60			3/27/2018 0:00	6:49:11			
SU 4	-0.23	36,590	396168.54	4566592.88	0	1.10	0.60			3/27/2018 0:00	6:49:12			
SU 4	0.09	37,797	396167.69	4566592.57	0	1.10	0.60			3/27/2018 0:00	6:49:13			
SU 4	-0.01	37,409	396166.77	4566592.12	0	1.10	0.60			3/27/2018 0:00	6:49:14			
SU 4	0.04	37,612	396165.88	4566591.61	0	1.10	0.60			3/27/2018 0:00	6:49:15			
SU 4	-0.13	36,943	396164.92	4566591.25	0	1.10	0.60			3/27/2018 0:00	6:49:16			
SU 4	-0.2	36,688	396171.3	4566586.39	0	1.10	0.60			3/27/2018 0:00	6:49:35			
SU 4	-0.75	34,582	396171.97	4566586.41	0	1.10	0.60			3/27/2018 0:00	6:49:36			
SU 4	-1.04	33,485	396172.71	4566586.34	0	1.10	0.60			3/27/2018 0:00	6:49:37			

SU	Z-Score	CPM	Easting	Northing	MSL	PDOP	HDOP	CorrType	RcvrType	GPS_Date	GPS_Time	Update	FeatName	Datafile
SU 4	-0.14	36,931	396173.39	4566586.18	0	1.10	0.60			3/27/2018 0:00	6:49:38			
SU 4	-0.44	35,782	396174.08	4566586.09	0	1.10	0.60			3/27/2018 0:00	6:49:39			
SU 4	-1.09	33,305	396174.8	4566585.92	0	1.10	0.60			3/27/2018 0:00	6:49:40			
SU 4	-0.73	34,666	396175.4	4566585.85	0	1.10	0.60			3/27/2018 0:00	6:49:41			
SU 4	-0.56	35,306	396175.94	4566585.9	0	1.10	0.60			3/27/2018 0:00	6:49:42			
SU 4	-0.43	35,796	396176.55	4566585.82	0	1.10	0.60			3/27/2018 0:00	6:49:43			
SU 4	-0.67	34,899	396177.2	4566585.87	0	1.10	0.60			3/27/2018 0:00	6:49:44			
SU 4	-0.71	34,734	396177.86	4566585.91	0	1.10	0.60			3/27/2018 0:00	6:49:45			
SU 4	-0.8	34,393	396178.46	4566585.83	0	1.10	0.60			3/27/2018 0:00	6:49:46			
SU 4	-0.66	34,938	396179.07	4566585.88	0	1.10	0.60			3/27/2018 0:00	6:49:47			
SU 4	-0.61	35,134	396179.72	4566585.66	0	1.10	0.60			3/27/2018 0:00	6:49:48			
SU 4	0.31	38,633	396180.36	4566585.53	0	1.10	0.60			3/27/2018 0:00	6:49:49			
SU 4	-0.24	36,538	396181.05	4566585.34	0	1.10	0.60			3/27/2018 0:00	6:49:50			
SU 4	-0.67	34,904	396181.65	4566585.14	0	1.10	0.60			3/27/2018 0:00	6:49:51			
SU 4	-1.12	33,176	396182.3	4566585.19	0	1.10	0.60			3/27/2018 0:00	6:49:52			
SU 4	-0.73	34,664	396182.91	4566585.08	0	1.10	0.60			3/27/2018 0:00	6:49:53			
SU 4	-0.88	34,106	396183.62	4566585.13	0	1.10	0.60			3/27/2018 0:00	6:49:54			
SU 4	-0.27	36,426	396184.33	4566585.12	0	1.10	0.60			3/27/2018 0:00	6:49:55			
SU 4	-0.36	36,076	396184.98	4566585.04	0	1.10	0.60			3/27/2018 0:00	6:49:56			
SU 4	0.32	38,689	396185.51	4566585.14	0	1.10	0.60			3/27/2018 0:00	6:49:57			
SU 4	-0.13	36,972	396186.14	4566585.05	0	1.10	0.60			3/27/2018 0:00	6:49:58			
SU 4	-0.44	35,763	396186.84	4566585.02	0	1.10	0.60			3/27/2018 0:00	6:49:59			
SU 4	-0.85	34,200	396187.53	4566584.97	0	1.10	0.60			3/27/2018 0:00	6:50:00			
SU 4	-0.59	35,190	396188.26	4566584.85	0	1.10	0.60			3/27/2018 0:00	6:50:01			
SU 4	-0.8	34,395	396188.96	4566584.88	0	1.10	0.60			3/27/2018 0:00	6:50:02			
SU 4	-1.08	33,324	396189.7	4566585.03	0	1.10	0.60			3/27/2018 0:00	6:50:03			
SU 4	-0.81	34,341	396190.44	4566585.06	0	1.10	0.60			3/27/2018 0:00	6:50:04			
SU 4	-0.26	36,455	396191.06	4566585.24	0	1.10	0.60			3/27/2018 0:00	6:50:05			
SU 4	-0.67	34,913	396191.77	4566585.18	0	1.10	0.60			3/27/2018 0:00	6:50:06			
SU 4	-0.18	36,778	396192.46	4566585.18	0	1.10	0.60			3/27/2018 0:00	6:50:07			
SU 4	-0.58	35,234	396193.13	4566585.27	0	1.10	0.60			3/27/2018 0:00	6:50:08			
SU 4	-0.25	36,498	396193.84	4566585.12	0	1.10	0.60			3/27/2018 0:00	6:50:09			
SU 4	-0.59	35,194	396194.49	4566585.04	0	1.10	0.60			3/27/2018 0:00	6:50:10			
SU 4	-0.68	34,838	396195.12	4566584.88	0	1.10	0.60			3/27/2018 0:00	6:50:11			
SU 4	-0.93	33,909	396195.88	4566584.79	0	1.10	0.60			3/27/2018 0:00	6:50:12			
SU 4	-1.13	33,154	396196.51	4566584.88	0	1.10	0.60			3/27/2018 0:00	6:50:13			
SU 4	-0.03	37,339	396197.29	4566584.96	0	1.10	0.60			3/27/2018 0:00	6:50:14			
SU 4	-0.48	35,614	396197.84	4566585.13	0	1.10	0.60			3/27/2018 0:00	6:50:15			
SU 4	-0.81	34,343	396198.51	4566585.34	0	1.10	0.60			3/27/2018 0:00	6:50:16			
SU 4	-0.76	34,536	396199.15	4566585.26	0	1.10	0.60			3/27/2018 0:00	6:50:17			
SU 4	-0.31	36,264	396199.79	4566585.04	0	1.10	0.60			3/27/2018 0:00	6:50:18			
SU 4	-0.29	36,336	396200.54	4566584.99	0	1.10	0.60			3/27/2018 0:00	6:50:19			
SU 4	-0.81	34,374	396201.3	4566584.89	0	1.10	0.60			3/27/2018 0:00	6:50:20			
SU 4	-1.22	32,803	396202	4566584.83	0	1.10	0.60			3/27/2018 0:00	6:50:21			
SU 4	-0.97	33,761	396202.71	4566584.79	0	1.10	0.60			3/27/2018 0:00	6:50:22			
SU 4	-0.83	34,270	396203.42	4566584.74	0	1.10	0.60			3/27/2018 0:00	6:50:23			
SU 4	-0.89	34,037	396204.18	4566584.69	0	1.10	0.60			3/27/2018 0:00	6:50:24			
SU 4	-0.9	34,009	396204.87	4566584.77	0	1.10	0.60			3/27/2018 0:00	6:50:25			
SU 4	-1.36	32,262	396205.55	4566584.71	0	1.10	0.60			3/27/2018 0:00	6:50:26			
SU 4	-0.36	36,085	396206.33	4566584.69	0	1.10	0.60			3/27/2018 0:00	6:50:27			
SU 4	-0.14	36,921	396207.12	4566584.8	0	1.10	0.60			3/27/2018 0:00	6:50:28			
SU 4	-0.34	36,170	396207.87	4566584.8	0	1.10	0.60			3/27/2018 0:00	6:50:29			

SU	Z-Score	CPM	Easting	Northing	MSL	PDOP	HDOP	CorrType	RcvrType	GPS_Date	GPS_Time	Update	FeatName	Datafile
SU 4	-0.73	34,662	396208.62	4566584.86	0	1.10	0.60			3/27/2018 0:00	6:50:30			
SU 4	-1.07	33,385	396209.36	4566585.06	0	1.10	0.60			3/27/2018 0:00	6:50:31			
SU 4	-0.69	34,836	396210.12	4566585.02	0	1.10	0.60			3/27/2018 0:00	6:50:32			
SU 4	-0.15	36,879	396210.84	4566584.85	0	1.10	0.60			3/27/2018 0:00	6:50:33			
SU 4	-0.32	36,249	396211.64	4566584.76	0	1.10	0.60			3/27/2018 0:00	6:50:34			
SU 4	-0.18	36,782	396212.45	4566584.72	0	1.10	0.60			3/27/2018 0:00	6:50:35			
SU 4	0.03	37,575	396213.17	4566584.64	0	1.10	0.60			3/27/2018 0:00	6:50:36			
SU 4	-0.97	33,753	396213.88	4566584.74	0	1.10	0.60			3/27/2018 0:00	6:50:37			
SU 4	0.13	37,958	396214.66	4566584.76	0	1.10	0.60			3/27/2018 0:00	6:50:38			
SU 4	-0.51	35,499	396215.32	4566584.65	0	1.10	0.60			3/27/2018 0:00	6:50:39			
SU 4	-0.38	35,995	396216.03	4566584.64	0	1.10	0.60			3/27/2018 0:00	6:50:40			
SU 4	-0.59	35,218	396216.81	4566584.73	0	1.10	0.60			3/27/2018 0:00	6:50:41			
SU 4	-0.35	36,134	396217.07	4566585.33	0	1.10	0.60			3/27/2018 0:00	6:50:42			
SU 4	0.24	38,373	396216.43	4566585.43	0	1.10	0.60			3/27/2018 0:00	6:50:43			
SU 4	-0.77	34,523	396216.12	4566584.74	0	1.10	0.60			3/27/2018 0:00	6:50:44			
SU 4	-0.63	35,030	396216.03	4566583.95	0	1.10	0.60			3/27/2018 0:00	6:50:45			
SU 4	-1.1	33,237	396215.83	4566583.14	0	1.10	0.60			3/27/2018 0:00	6:50:46			
SU 4	-0.51	35,489	396215.5	4566582.49	0	1.10	0.60			3/27/2018 0:00	6:50:47			
SU 4	-0.7	34,792	396214.82	4566582.12	0	1.10	0.60			3/27/2018 0:00	6:50:48			
SU 4	-1.06	33,388	396214.23	4566581.73	0	1.10	0.60			3/27/2018 0:00	6:50:49			
SU 4	-0.49	35,587	396213.73	4566581.42	0	1.10	0.60			3/27/2018 0:00	6:50:50			
SU 4	-1.04	33,496	396213.03	4566581.45	0	1.10	0.60			3/27/2018 0:00	6:50:51			
SU 4	-0.82	34,324	396212.32	4566581.68	0	1.10	0.60			3/27/2018 0:00	6:50:52			
SU 4	-0.81	34,351	396211.46	4566581.65	0	1.10	0.60			3/27/2018 0:00	6:50:53			
SU 4	-0.46	35,707	396210.74	4566581.71	0	1.10	0.60			3/27/2018 0:00	6:50:54			
SU 4	-0.8	34,397	396210.03	4566581.72	0	1.10	0.60			3/27/2018 0:00	6:50:55			
SU 4	-0.76	34,549	396209.36	4566581.58	0	1.10	0.60			3/27/2018 0:00	6:50:56			
SU 4	-0.43	35,817	396208.65	4566581.67	0	1.10	0.60			3/27/2018 0:00	6:50:57			
SU 4	-1.19	32,894	396207.95	4566581.65	0	1.10	0.60			3/27/2018 0:00	6:50:58			
SU 4	-1.53	31,623	396207.3	4566581.6	0	1.10	0.60			3/27/2018 0:00	6:50:59			
SU 4	-0.75	34,575	396206.61	4566581.71	0	1.10	0.60			3/27/2018 0:00	6:51:00			
SU 4	-1.12	33,183	396205.98	4566581.56	0	1.10	0.60			3/27/2018 0:00	6:51:01			
SU 4	-0.78	34,486	396205.32	4566581.56	0	1.10	0.60			3/27/2018 0:00	6:51:02			
SU 4	-0.58	35,231	396204.71	4566581.6	0	1.10	0.60			3/27/2018 0:00	6:51:03			
SU 4	-0.19	36,708	396203.97	4566581.57	0	1.10	0.60			3/27/2018 0:00	6:51:04			
SU 4	-0.79	34,437	396203.3	4566581.61	0	1.10	0.60			3/27/2018 0:00	6:51:05			
SU 4	-0.77	34,499	396202.59	4566581.52	0	1.10	0.60			3/27/2018 0:00	6:51:06			
SU 4	-1.1	33,255	396201.85	4566581.59	0	1.10	0.60			3/27/2018 0:00	6:51:07			
SU 4	-1.04	33,483	396201.11	4566581.61	0	1.10	0.60			3/27/2018 0:00	6:51:08			
SU 4	-1.31	32,455	396197.71	4566581.6	0	1.10	0.60			3/27/2018 0:00	6:51:13			
SU 4	-0.7	34,774	396175.62	4566584.94	0	1.10	0.60			3/27/2018 0:00	6:52:27			
SU 4	-0.85	34,223	396176.2	4566584.83	0	1.10	0.60			3/27/2018 0:00	6:52:28			
SU 4	-0.73	34,656	396176.73	4566584.9	0	1.10	0.60			3/27/2018 0:00	6:52:29			
SU 4	-0.37	36,054	396177.39	4566584.67	0	1.10	0.60			3/27/2018 0:00	6:52:30			
SU 4	-0.62	35,083	396177.98	4566584.43	0	1.10	0.60			3/27/2018 0:00	6:52:31			
SU 4	-0.68	34,871	396178.56	4566584.43	0	1.10	0.60			3/27/2018 0:00	6:52:32			
SU 4	-0.67	34,907	396179.17	4566584.36	0	1.10	0.60			3/27/2018 0:00	6:52:33			
SU 4	-0.78	34,466	396179.75	4566584.58	0	1.10	0.60			3/27/2018 0:00	6:52:34			
SU 4	-0.23	36,576	396180.33	4566584.71	0	1.10	0.60			3/27/2018 0:00	6:52:35			
SU 4	0	37,434	396180.9	4566584.68	0	1.10	0.60			3/27/2018 0:00	6:52:36			
SU 4	-1.04	33,478	396181.43	4566584.6	0	1.10	0.60			3/27/2018 0:00	6:52:37			
SU 4	-0.32	36,239	396182.04	4566584.42	0	1.10	0.60			3/27/2018 0:00	6:52:38			

SU	Z-Score	CPM	Easting	Northing	MSL	PDOP	HDOP	CorrType	RcvrType	GPS_Date	GPS_Time	Update	FeatName	Datafile
SU 4	0.04	37,620	396182.77	4566584.45	0	1.10	0.60			3/27/2018 0:00	6:52:39			
SU 4	-0.38	35,985	396183.47	4566584.45	0	1.10	0.60			3/27/2018 0:00	6:52:40			
SU 4	-1.01	33,596	396184.12	4566584.42	0	1.10	0.60			3/27/2018 0:00	6:52:41			
SU 4	-0.8	34,409	396184.75	4566584.48	0	1.10	0.60			3/27/2018 0:00	6:52:42			
SU 4	-0.02	37,372	396185.42	4566584.31	0	1.10	0.60			3/27/2018 0:00	6:52:43			
SU 4	0.45	39,163	396186.17	4566584.21	0	1.10	0.60			3/27/2018 0:00	6:52:44			
SU 4	-0.24	36,550	396186.89	4566584.26	0	1.10	0.60			3/27/2018 0:00	6:52:45			
SU 4	-0.44	35,777	396187.65	4566584.18	0	1.10	0.60			3/27/2018 0:00	6:52:46			
SU 4	-0.28	36,364	396188.36	4566584.14	0	1.10	0.60			3/27/2018 0:00	6:52:47			
SU 4	-0.71	34,741	396189	4566584.2	0	1.10	0.60			3/27/2018 0:00	6:52:48			
SU 4	-1.24	32,715	396189.7	4566584.09	0	1.10	0.60			3/27/2018 0:00	6:52:49			
SU 4	-1.35	32,298	396190.48	4566583.98	0	1.10	0.60			3/27/2018 0:00	6:52:50			
SU 4	-1.06	33,424	396191.27	4566584.01	0	1.10	0.60			3/27/2018 0:00	6:52:51			
SU 4	-1.15	33,046	396191.81	4566583.92	0	1.10	0.60			3/27/2018 0:00	6:52:52			
SU 4	-1.6	31,361	396192.44	4566583.92	0	1.10	0.60			3/27/2018 0:00	6:52:53			
SU 4	-0.7	34,780	396193.24	4566583.86	0	1.10	0.60			3/27/2018 0:00	6:52:54			
SU 4	-0.63	35,035	396193.97	4566583.81	0	1.10	0.60			3/27/2018 0:00	6:52:55			
SU 4	-1.06	33,418	396194.75	4566583.86	0	1.10	0.60			3/27/2018 0:00	6:52:56			
SU 4	-0.49	35,564	396195.5	4566583.77	0	1.10	0.60			3/27/2018 0:00	6:52:57			
SU 4	-0.43	35,801	396196.3	4566583.63	0	1.10	0.60			3/27/2018 0:00	6:52:58			
SU 4	-0.39	35,980	396197.03	4566583.68	0	1.10	0.60			3/27/2018 0:00	6:52:59			
SU 4	-0.55	35,335	396197.75	4566583.61	0	1.10	0.60			3/27/2018 0:00	6:53:00			
SU 4	-1.14	33,103	396198.57	4566583.62	0	1.10	0.60			3/27/2018 0:00	6:53:01			
SU 4	-0.37	36,026	396199.32	4566583.69	0	1.10	0.60			3/27/2018 0:00	6:53:02			
SU 4	-0.99	33,666	396200.08	4566583.53	0	1.10	0.60			3/27/2018 0:00	6:53:03			
SU 4	-0.34	36,136	396200.86	4566583.52	0	1.10	0.60			3/27/2018 0:00	6:53:04			
SU 4	-0.71	34,744	396201.63	4566583.38	0	1.10	0.60			3/27/2018 0:00	6:53:05			
SU 4	-1.04	33,496	396202.31	4566583.24	0	1.10	0.60			3/27/2018 0:00	6:53:06			
SU 4	-0.49	35,584	396203.02	4566583.38	0	1.10	0.60			3/27/2018 0:00	6:53:07			
SU 4	-1.08	33,346	396203.72	4566583.45	0	1.10	0.60			3/27/2018 0:00	6:53:08			
SU 4	-0.81	34,346	396204.47	4566583.37	0	1.10	0.60			3/27/2018 0:00	6:53:09			
SU 4	-0.91	33,996	396205.24	4566583.36	0	1.10	0.60			3/27/2018 0:00	6:53:10			
SU 4	-0.73	34,659	396206.05	4566583.37	0	1.10	0.60			3/27/2018 0:00	6:53:11			
SU 4	-1.12	33,174	396206.8	4566583.25	0	1.10	0.60			3/27/2018 0:00	6:53:12			
SU 4	-1.06	33,403	396207.65	4566583.24	0	1.10	0.60			3/27/2018 0:00	6:53:13			
SU 4	-1.26	32,651	396208.45	4566583.18	0	1.10	0.60			3/27/2018 0:00	6:53:14			
SU 4	-1.11	33,212	396209.24	4566583.04	0	1.10	0.60			3/27/2018 0:00	6:53:15			
SU 4	-0.67	34,883	396210	4566582.98	0	1.10	0.60			3/27/2018 0:00	6:53:16			
SU 4	-0.78	34,460	396210.81	4566582.82	0	1.10	0.60			3/27/2018 0:00	6:53:17			
SU 4	-0.33	36,190	396211.57	4566582.71	0	1.10	0.60			3/27/2018 0:00	6:53:18			
SU 4	-0.64	35,018	396212.36	4566582.78	0	1.10	0.60			3/27/2018 0:00	6:53:19			
SU 4	-0.74	34,644	396213.18	4566582.96	0	1.10	0.60			3/27/2018 0:00	6:53:20			
SU 4	0.14	38,001	396214.02	4566582.98	0	1.10	0.60			3/27/2018 0:00	6:53:21			
SU 4	-1.23	32,750	396214.85	4566582.97	0	1.10	0.60			3/27/2018 0:00	6:53:22			
SU 4	-0.64	35,007	396215.56	4566583.13	0	1.10	0.60			3/27/2018 0:00	6:53:23			
SU 4	-0.68	34,843	396216.3	4566583.17	0	1.10	0.60			3/27/2018 0:00	6:53:24			
SU 4	-0.62	35,090	396217.1	4566583.24	0	1.10	0.60			3/27/2018 0:00	6:53:25			
SU 4	-1.05	33,432	396217.87	4566583.32	0	1.10	0.60			3/27/2018 0:00	6:53:26			
SU 4	-0.98	33,708	396218.69	4566583.27	0	1.10	0.60			3/27/2018 0:00	6:53:27			
SU 4	-0.99	33,657	396219.63	4566583.23	0	1.10	0.60			3/27/2018 0:00	6:53:28			
SU 4	-0.56	35,324	396220.37	4566583.37	0	1.10	0.60			3/27/2018 0:00	6:53:29			
SU 4	-0.57	35,291	396221.23	4566583.38	0	1.10	0.60			3/27/2018 0:00	6:53:30			

SU	Z-Score	CPM	Easting	Northing	MSL	PDOP	HDOP	CorrType	RcvrType	GPS_Date	GPS_Time	Update	FeatName	Datafile
SU 4	-0.46	35,702	396222.12	4566583.28	0	1.10	0.60			3/27/2018 0:00	6:53:31			
SU 4	-0.17	36,795	396222.88	4566583.3	0	1.10	0.60			3/27/2018 0:00	6:53:32			
SU 4	-0.72	34,698	396223.72	4566583.23	0	1.10	0.60			3/27/2018 0:00	6:53:33			
SU 4	0	37,444	396224.54	4566583.16	0	1.10	0.60			3/27/2018 0:00	6:53:34			
SU 4	-0.18	36,751	396225.16	4566583.37	0	1.10	0.60			3/27/2018 0:00	6:53:35			
SU 4	-0.64	35,017	396225.83	4566583.38	0	1.10	0.60			3/27/2018 0:00	6:53:36			
SU 4	-0.94	33,864	396226.68	4566583.4	0	1.10	0.60			3/27/2018 0:00	6:53:37			
SU 4	-0.53	35,436	396227.47	4566583.54	0	1.10	0.60			3/27/2018 0:00	6:53:38			
SU 4	-1.05	33,459	396228.4	4566583.68	0	1.10	0.60			3/27/2018 0:00	6:53:39			
SU 4	-0.76	34,554	396229.3	4566584.07	0	1.10	0.60			3/27/2018 0:00	6:53:40			
SU 4	-0.21	36,658	396229.63	4566584.49	0	1.10	0.60			3/27/2018 0:00	6:53:41			
SU 4	-0.28	36,374	396229.9	4566584.32	0	1.20	0.60			3/27/2018 0:00	6:53:42			
SU 4	-0.54	35,403	396229.88	4566584.34	0	1.20	0.60			3/27/2018 0:00	6:53:43			
SU 4	-0.66	34,950	396229.75	4566584.31	0	1.20	0.60			3/27/2018 0:00	6:53:44			
SU 4	-0.21	36,637	396229.34	4566584.26	0	1.10	0.60			3/27/2018 0:00	6:53:45			
SU 4	-0.48	35,619	396229.32	4566584.22	0	1.10	0.60			3/27/2018 0:00	6:53:46			
SU 4	-0.07	37,195	396229.4	4566584.47	0	1.10	0.60			3/27/2018 0:00	6:53:47			
SU 4	-0.02	37,378	396229.49	4566584.71	0	1.10	0.60			3/27/2018 0:00	6:53:48			
SU 4	-0.15	36,884	396229.76	4566584.38	0	1.10	0.60			3/27/2018 0:00	6:53:49			
SU 4	-0.69	34,811	396229.86	4566584.18	0	1.10	0.60			3/27/2018 0:00	6:53:50			
SU 4	-0.6	35,162	396229.82	4566584.16	0	1.10	0.60			3/27/2018 0:00	6:53:51			
SU 4	0.01	37,500	396229.82	4566584.15	0	1.10	0.60			3/27/2018 0:00	6:53:52			
SU 4	-0.18	36,765	396229.85	4566584.11	0	1.10	0.60			3/27/2018 0:00	6:53:53			
SU 4	-0.53	35,441	396229.77	4566584.27	0	1.10	0.60			3/27/2018 0:00	6:53:54			
SU 4	-0.68	34,840	396229.78	4566584.29	0	1.10	0.60			3/27/2018 0:00	6:53:55			
SU 4	0.19	38,170	396229.82	4566584.39	0	1.10	0.60			3/27/2018 0:00	6:53:56			
SU 4	0.36	38,822	396229.83	4566584.33	0	1.10	0.60			3/27/2018 0:00	6:53:57			
SU 4	-0.18	36,765	396229.77	4566584.21	0	1.10	0.60			3/27/2018 0:00	6:53:58			
SU 4	-0.31	36,281	396229.82	4566584.18	0	1.10	0.60			3/27/2018 0:00	6:53:59			
SU 4	0.16	38,080	396229.88	4566584.26	0	1.10	0.60			3/27/2018 0:00	6:54:00			
SU 4	0.05	37,630	396229.86	4566584.31	0	1.10	0.60			3/27/2018 0:00	6:54:01			
SU 4	-0.71	34,727	396229.87	4566584.26	0	1.10	0.60			3/27/2018 0:00	6:54:02			
SU 4	-0.46	35,711	396229.79	4566584.31	0	1.10	0.60			3/27/2018 0:00	6:54:03			
SU 4	-0.15	36,888	396229.73	4566584.29	0	1.10	0.60			3/27/2018 0:00	6:54:04			
SU 4	-0.35	36,102	396229.72	4566584.26	0	1.10	0.60			3/27/2018 0:00	6:54:05			
SU 4	-0.81	34,375	396229.67	4566584.37	0	1.10	0.60			3/27/2018 0:00	6:54:06			
SU 4	-0.42	35,834	396229.68	4566584.38	0	1.10	0.60			3/27/2018 0:00	6:54:07			
SU 4	-0.25	36,498	396229.75	4566584.32	0	1.10	0.60			3/27/2018 0:00	6:54:08			
SU 4	-0.56	35,314	396229.91	4566584.32	0	1.10	0.60			3/27/2018 0:00	6:54:09			
SU 4	-0.32	36,248	396229.91	4566584.21	0	1.10	0.60			3/27/2018 0:00	6:54:10			
SU 4	-0.07	37,202	396229.9	4566584.24	0	1.10	0.60			3/27/2018 0:00	6:54:11			
SU 4	-0.51	35,490	396229.83	4566584.24	0	1.10	0.60			3/27/2018 0:00	6:54:12			
SU 4	0.35	38,782	396229.76	4566584.21	0	1.10	0.60			3/27/2018 0:00	6:54:13			
SU 4	0.18	38,135	396229.77	4566584.25	0	1.10	0.60			3/27/2018 0:00	6:54:14			
SU 4	-0.73	34,674	396229.76	4566584.38	0	1.10	0.60			3/27/2018 0:00	6:54:15			
SU 4	-0.21	36,658	396229.65	4566584.71	0	1.10	0.60			3/27/2018 0:00	6:54:16			
SU 4	-0.46	35,714	396229.63	4566584.37	0	1.10	0.60			3/27/2018 0:00	6:54:17			
SU 4	-0.32	36,228	396229.7	4566584.3	0	1.10	0.60			3/27/2018 0:00	6:54:18			
SU 4	-0.22	36,627	396229.43	4566584.35	0	1.10	0.60			3/27/2018 0:00	6:54:19			
SU 4	-0.16	36,846	396229.46	4566584.26	0	1.10	0.60			3/27/2018 0:00	6:54:20			
SU 4	-0.84	34,261	396229.54	4566584.07	0	1.10	0.60			3/27/2018 0:00	6:54:21			
SU 4	-0.71	34,755	396229.57	4566583.94	0	1.10	0.60			3/27/2018 0:00	6:54:22			

SU	Z-Score	CPM	Easting	Northing	MSL	PDOP	HDOP	CorrType	RcvrType	GPS_Date	GPS_Time	Update	FeatName	Datafile
SU 4	-0.95	33,828	396229.53	4566584.07	0	1.10	0.60			3/27/2018 0:00	6:54:23			
SU 4	-0.47	35,667	396229.64	4566583.84	0	1.10	0.60			3/27/2018 0:00	6:54:24			
SU 4	-0.26	36,457	396229.63	4566584.33	0	1.10	0.60			3/27/2018 0:00	6:54:25			
SU 4	-0.84	34,251	396229.39	4566584.55	0	1.10	0.60			3/27/2018 0:00	6:55:33			
SU 4	-0.93	33,913	396229.43	4566584.57	0	1.10	0.60			3/27/2018 0:00	6:55:34			
SU 4	-1.37	32,208	396229.44	4566584.57	0	1.10	0.60			3/27/2018 0:00	6:55:35			
SU 4	-0.72	34,722	396229.44	4566584.55	0	1.10	0.60			3/27/2018 0:00	6:55:36			
SU 4	-0.9	34,000	396229.42	4566584.58	0	1.10	0.60			3/27/2018 0:00	6:55:37			
SU 4	-1.41	32,050	396229.42	4566584.59	0	1.10	0.60			3/27/2018 0:00	6:55:38			
SU 4	-1.3	32,492	396229.41	4566584.59	0	1.10	0.60			3/27/2018 0:00	6:55:39			
SU 4	-0.59	35,213	396229.42	4566584.58	0	1.10	0.60			3/27/2018 0:00	6:55:40			
SU 4	-1.26	32,653	396229.43	4566584.57	0	1.10	0.60			3/27/2018 0:00	6:55:41			
SU 4	-1.01	33,603	396229.44	4566584.58	0	1.10	0.60			3/27/2018 0:00	6:55:42			
SU 4	-1.19	32,910	396229.44	4566584.58	0	1.10	0.60			3/27/2018 0:00	6:55:43			
SU 4	-0.51	35,497	396229.41	4566584.59	0	1.10	0.60			3/27/2018 0:00	6:55:44			
SU 4	-0.53	35,424	396229.38	4566584.6	0	1.10	0.60			3/27/2018 0:00	6:55:45			
SU 4	-1.21	32,826	396229.29	4566584.61	0	1.10	0.60			3/27/2018 0:00	6:55:46			
SU 4	-0.85	34,216	396229.2	4566584.64	0	1.10	0.60			3/27/2018 0:00	6:55:47			
SU 4	-0.1	37,054	396229.2	4566584.53	0	1.10	0.60			3/27/2018 0:00	6:55:48			
SU 4	-0.77	34,523	396228.91	4566584.52	0	1.10	0.60			3/27/2018 0:00	6:55:49			
SU 4	-1.23	32,751	396228.71	4566584.45	0	1.10	0.60			3/27/2018 0:00	6:55:50			
SU 4	-1.28	32,577	396228.73	4566584.41	0	1.10	0.60			3/27/2018 0:00	6:55:51			
SU 4	-0.54	35,384	396228.7	4566584.43	0	1.10	0.60			3/27/2018 0:00	6:55:52			
SU 4	-0.78	34,466	396228.65	4566584.44	0	1.10	0.60			3/27/2018 0:00	6:55:53			
SU 4	-1.5	31,716	396228.65	4566584.42	0	1.10	0.60			3/27/2018 0:00	6:55:54			
SU 4	-1.32	32,409	396228.66	4566584.29	0	1.10	0.60			3/27/2018 0:00	6:55:55			
SU 4	-0.45	35,732	396228.67	4566584.47	0	1.10	0.60			3/27/2018 0:00	6:55:56			
SU 4	-0.28	36,383	396228.69	4566584.48	0	1.10	0.60			3/27/2018 0:00	6:55:57			
SU 4	-1.02	33,545	396228.7	4566584.44	0	1.10	0.60			3/27/2018 0:00	6:55:58			
SU 4	-0.97	33,766	396228.74	4566584.42	0	1.10	0.60			3/27/2018 0:00	6:55:59			
SU 4	-0.31	36,251	396228.72	4566584.4	0	1.10	0.60			3/27/2018 0:00	6:56:00			
SU 4	-1.36	32,253	396228.57	4566584.36	0	1.10	0.60			3/27/2018 0:00	6:56:01			
SU 4	-1	33,653	396228.54	4566583.73	0	1.10	0.60			3/27/2018 0:00	6:56:02			
SU 4	-1.02	33,553	396228.55	4566583.14	0	1.10	0.60			3/27/2018 0:00	6:56:03			
SU 4	-1.26	32,628	396228.58	4566582.41	0	1.10	0.60			3/27/2018 0:00	6:56:04			
SU 4	-1.22	32,787	396228.69	4566581.92	0	1.10	0.60			3/27/2018 0:00	6:56:05			
SU 4	-1.22	32,796	396228.7	4566581.88	0	1.10	0.60			3/27/2018 0:00	6:56:06			
SU 4	-1.73	30,849	396228.72	4566581.89	0	1.10	0.60			3/27/2018 0:00	6:56:07			
SU 4	-1.5	31,742	396228.75	4566581.88	0	1.10	0.60			3/27/2018 0:00	6:56:08			
SU 4	-1.7	30,975	396228.73	4566581.88	0	1.10	0.60			3/27/2018 0:00	6:56:09			
SU 4	-1.8	30,573	396228.72	4566581.9	0	1.10	0.60			3/27/2018 0:00	6:56:10			
SU 4	-1.82	30,503	396228.54	4566582.03	0	1.10	0.60			3/27/2018 0:00	6:56:11			
SU 4	-1.23	32,766	396228.12	4566581.97	0	1.10	0.60			3/27/2018 0:00	6:56:12			
SU 4	-1.05	33,451	396227.66	4566582.1	0	1.10	0.60			3/27/2018 0:00	6:56:13			
SU 4	0.22	38,302	396227.33	4566581.97	0	1.10	0.60			3/27/2018 0:00	6:56:14			
SU 4	-0.74	34,625	396227.04	4566582.1	0	1.10	0.60			3/27/2018 0:00	6:56:15			
SU 4	-0.5	35,536	396226.62	4566582.08	0	1.10	0.60			3/27/2018 0:00	6:56:16			
SU 4	-0.6	35,164	396225.91	4566582.13	0	1.10	0.60			3/27/2018 0:00	6:56:17			
SU 4	-0.84	34,261	396225.12	4566581.9	0	1.10	0.60			3/27/2018 0:00	6:56:18			
SU 4	-1.17	32,985	396224.37	4566581.78	0	1.10	0.60			3/27/2018 0:00	6:56:19			
SU 4	-1.18	32,936	396223.6	4566581.74	0	1.10	0.60			3/27/2018 0:00	6:56:20			
SU 4	-0.98	33,704	396222.84	4566581.54	0	1.10	0.60			3/27/2018 0:00	6:56:21			

SU	Z-Score	CPM	Easting	Northing	MSL	PDOP	HDOP	CorrType	RcvrType	GPS_Date	GPS_Time	Update	FeatName	Datafile
SU 4	-0.7	34,766	396222.22	4566581.38	0	1.10	0.60			3/27/2018 0:00	6:56:22			
SU 4	-0.99	33,681	396221.59	4566581.27	0	1.10	0.60			3/27/2018 0:00	6:56:23			
SU 4	-1.04	33,500	396221.03	4566580.97	0	1.10	0.60			3/27/2018 0:00	6:56:24			
SU 4	-1.42	32,015	396220.37	4566580.88	0	1.10	0.60			3/27/2018 0:00	6:56:25			
SU 4	-1.18	32,963	396219.75	4566580.69	0	1.10	0.60			3/27/2018 0:00	6:56:26			
SU 4	-0.19	36,711	396219.06	4566580.57	0	1.10	0.60			3/27/2018 0:00	6:56:27			
SU 4	-1.26	32,637	396218.41	4566580.5	0	1.10	0.60			3/27/2018 0:00	6:56:28			
SU 4	-1.22	32,789	396217.75	4566580.35	0	1.10	0.60			3/27/2018 0:00	6:56:29			
SU 4	-1.05	33,457	396217.04	4566580.36	0	1.10	0.60			3/27/2018 0:00	6:56:30			
SU 4	-0.79	34,434	396216.14	4566580.2	0	1.10	0.60			3/27/2018 0:00	6:56:31			
SU 4	-0.25	36,508	396215.52	4566579.93	0	1.10	0.60			3/27/2018 0:00	6:56:32			
SU 4	-0.71	34,747	396214.72	4566579.96	0	1.10	0.60			3/27/2018 0:00	6:56:33			
SU 4	-1.08	33,316	396214	4566580.06	0	1.10	0.60			3/27/2018 0:00	6:56:34			
SU 4	-0.96	33,799	396213.31	4566580.24	0	1.10	0.60			3/27/2018 0:00	6:56:35			
SU 4	-0.94	33,859	396212.87	4566580.8	0	1.10	0.60			3/27/2018 0:00	6:56:36			
SU 4	-0.94	33,875	396212.65	4566581.59	0	1.10	0.60			3/27/2018 0:00	6:56:37			
SU 4	-0.33	36,188	396212.41	4566582.33	0	1.10	0.60			3/27/2018 0:00	6:56:38			
SU 4	-0.43	35,807	396212.15	4566582.98	0	1.10	0.60			3/27/2018 0:00	6:56:39			
SU 4	-0.81	34,361	396211.84	4566583.75	0	1.10	0.60			3/27/2018 0:00	6:56:40			
SU 4	-0.92	33,940	396211.37	4566584.38	0	1.10	0.60			3/27/2018 0:00	6:56:41			
SU 4	-0.99	33,685	396210.74	4566585.01	0	1.10	0.60			3/27/2018 0:00	6:56:42			
SU 4	-0.78	34,461	396210.03	4566585.57	0	1.10	0.60			3/27/2018 0:00	6:56:43			
SU 4	-0.44	35,765	396209.44	4566586.11	0	1.10	0.60			3/27/2018 0:00	6:56:44			
SU 4	-0.86	34,171	396208.89	4566586.55	0	1.10	0.60			3/27/2018 0:00	6:56:45			
SU 4	-0.77	34,522	396208.66	4566586.81	0	1.10	0.60			3/27/2018 0:00	6:56:46			
SU 4	-0.34	36,161	396208.56	4566586.83	0	1.10	0.60			3/27/2018 0:00	6:56:47			
SU 4	-0.73	34,670	396208.33	4566586.54	0	1.10	0.60			3/27/2018 0:00	6:56:48			
SU 4	-0.7	34,797	396208.06	4566585.96	0	1.10	0.60			3/27/2018 0:00	6:56:49			
SU 4	-0.8	34,379	396207.99	4566585.47	0	1.10	0.60			3/27/2018 0:00	6:56:50			
SU 4	-1.02	33,555	396207.76	4566585.38	0	1.10	0.60			3/27/2018 0:00	6:56:51			
SU 4	-1.34	32,328	396207.18	4566585.45	0	1.10	0.60			3/27/2018 0:00	6:56:52			
SU 4	-0.66	34,932	396206.61	4566585.35	0	1.10	0.60			3/27/2018 0:00	6:56:53			
SU 4	-0.44	35,763	396206.02	4566585.41	0	1.10	0.60			3/27/2018 0:00	6:56:54			
SU 4	-0.49	35,580	396205.4	4566585.48	0	1.10	0.60			3/27/2018 0:00	6:56:55			
SU 4	-0.61	35,115	396204.79	4566585.42	0	1.10	0.60			3/27/2018 0:00	6:56:56			
SU 4	-0.44	35,778	396204.13	4566585.57	0	1.10	0.60			3/27/2018 0:00	6:56:57			
SU 4	-0.93	33,904	396203.45	4566585.55	0	1.10	0.60			3/27/2018 0:00	6:56:58			
SU 4	-0.31	36,286	396202.78	4566585.8	0	1.10	0.60			3/27/2018 0:00	6:56:59			
SU 4	-0.8	34,391	396202.09	4566585.98	0	1.10	0.60			3/27/2018 0:00	6:57:00			
SU 4	-0.41	35,898	396201.44	4566585.99	0	1.10	0.60			3/27/2018 0:00	6:57:01			
SU 4	-0.69	34,834	396200.83	4566586.18	0	1.10	0.60			3/27/2018 0:00	6:57:02			
SU 4	-0.54	35,408	396200.16	4566586.08	0	1.10	0.60			3/27/2018 0:00	6:57:03			
SU 4	-0.57	35,282	396199.46	4566586.18	0	1.10	0.60			3/27/2018 0:00	6:57:04			
SU 4	-0.85	34,201	396198.75	4566586.1	0	1.10	0.60			3/27/2018 0:00	6:57:05			
SU 4	-0.48	35,610	396198.15	4566586	0	1.10	0.60			3/27/2018 0:00	6:57:06			
SU 4	-0.51	35,512	396197.56	4566586.12	0	1.10	0.60			3/27/2018 0:00	6:57:07			
SU 4	-0.51	35,518	396196.95	4566586.25	0	1.10	0.60			3/27/2018 0:00	6:57:08			
SU 4	-1.48	31,799	396196.24	4566586.14	0	1.10	0.60			3/27/2018 0:00	6:57:09			
SU 4	-0.77	34,500	396195.57	4566586.11	0	1.10	0.60			3/27/2018 0:00	6:57:10			
SU 4	-0.61	35,115	396194.86	4566586.18	0	1.10	0.60			3/27/2018 0:00	6:57:11			
SU 4	-0.6	35,178	396194.12	4566586.12	0	1.10	0.60			3/27/2018 0:00	6:57:12			
SU 4	-0.07	37,174	396193.45	4566586.26	0	1.10	0.60			3/27/2018 0:00	6:57:13			

SU	Z-Score	CPM	Easting	Northing	MSL	PDOP	HDOP	CorrType	RcvrType	GPS_Date	GPS_Time	Update	FeatName	Datafile
SU 4	-0.57	35,273	396192.77	4566586.35	0	1.10	0.60			3/27/2018 0:00	6:57:14			
SU 4	-0.44	35,788	396192.06	4566586.47	0	1.10	0.60			3/27/2018 0:00	6:57:15			
SU 4	-1.02	33,547	396191.43	4566586.76	0	1.10	0.60			3/27/2018 0:00	6:57:16			
SU 4	-0.3	36,316	396190.7	4566586.85	0	1.10	0.60			3/27/2018 0:00	6:57:17			
SU 4	-0.21	36,649	396189.98	4566586.88	0	1.10	0.60			3/27/2018 0:00	6:57:18			
SU 4	-0.43	35,802	396189.3	4566586.86	0	1.10	0.60			3/27/2018 0:00	6:57:19			
SU 4	-0.25	36,490	396188.65	4566586.71	0	1.10	0.60			3/27/2018 0:00	6:57:20			
SU 4	-0.78	34,472	396187.98	4566586.75	0	1.10	0.60			3/27/2018 0:00	6:57:21			
SU 4	-0.39	35,978	396187.16	4566586.67	0	1.10	0.60			3/27/2018 0:00	6:57:22			
SU 4	0.01	37,494	396186.42	4566586.55	0	1.10	0.60			3/27/2018 0:00	6:57:23			
SU 4	-0.65	34,963	396185.69	4566586.65	0	1.10	0.60			3/27/2018 0:00	6:57:24			
SU 4	-0.85	34,211	396184.95	4566586.63	0	1.10	0.60			3/27/2018 0:00	6:57:25			
SU 4	-1.17	32,972	396184.24	4566586.68	0	1.10	0.60			3/27/2018 0:00	6:57:26			
SU 4	-0.37	36,053	396183.58	4566586.8	0	1.10	0.60			3/27/2018 0:00	6:57:27			
SU 4	-0.1	37,063	396182.9	4566586.78	0	1.10	0.60			3/27/2018 0:00	6:57:28			
SU 4	-0.39	35,966	396182.22	4566586.82	0	1.10	0.60			3/27/2018 0:00	6:57:29			
SU 4	0.14	37,971	396181.54	4566586.78	0	1.10	0.60			3/27/2018 0:00	6:57:30			
SU 4	-0.26	36,462	396180.98	4566586.63	0	1.10	0.60			3/27/2018 0:00	6:57:31			
SU 4	-0.44	35,755	396180.4	4566586.6	0	1.10	0.60			3/27/2018 0:00	6:57:32			
SU 4	-0.37	36,029	396179.77	4566586.41	0	1.10	0.60			3/27/2018 0:00	6:57:33			
SU 4	0.17	38,107	396179.02	4566586.35	0	1.10	0.60			3/27/2018 0:00	6:57:34			
SU 4	-0.47	35,656	396178.29	4566586.32	0	1.10	0.60			3/27/2018 0:00	6:57:35			
SU 4	-0.91	33,964	396177.67	4566586.16	0	1.10	0.60			3/27/2018 0:00	6:57:36			
SU 4	-0.89	34,051	396177.1	4566586.37	0	1.10	0.60			3/27/2018 0:00	6:57:37			
SU 4	-0.23	36,562	396176.49	4566586.77	0	1.10	0.60			3/27/2018 0:00	6:57:38			
SU 4	-0.12	37,010	396175.98	4566587.06	0	1.10	0.60			3/27/2018 0:00	6:57:39			
SU 4	0.07	37,705	396175.61	4566587.43	0	1.10	0.60			3/27/2018 0:00	6:57:40			
SU 4	0.08	37,773	396174.94	4566587.55	0	1.10	0.60			3/27/2018 0:00	6:57:41			
SU 4	-0.26	36,473	396174.3	4566587.73	0	1.10	0.60			3/27/2018 0:00	6:57:42			
SU 4	-0.56	35,308	396174.53	4566587.61	0	1.10	0.60			3/27/2018 0:00	6:57:43			
SU 4	-0.5	35,557	396174.66	4566587.58	0	1.10	0.60			3/27/2018 0:00	6:57:44			
SU 4	-0.09	37,119	396174.54	4566587.62	0	1.10	0.60			3/27/2018 0:00	6:57:45			
SU 4	-0.5	35,559	396173.97	4566587.66	0	1.10	0.60			3/27/2018 0:00	6:57:46			
SU 4	0.09	37,780	396173.38	4566587.8	0	1.10	0.60			3/27/2018 0:00	6:57:47			
SU 4	-0.21	36,655	396173.05	4566587.75	0	1.10	0.60			3/27/2018 0:00	6:57:48			
SU 4	-0.03	37,333	396173.14	4566587.76	0	1.10	0.60			3/27/2018 0:00	6:57:49			
SU 4	-0.04	37,293	396173.13	4566587.77	0	1.10	0.60			3/27/2018 0:00	6:57:50			
SU 4	-0.69	34,823	396172.89	4566587.84	0	1.10	0.60			3/27/2018 0:00	6:57:51			
SU 4	-0.68	34,865	396172.43	4566587.69	0	1.10	0.60			3/27/2018 0:00	6:57:52			
SU 4	0.25	38,416	396171.77	4566587.72	0	1.10	0.60			3/27/2018 0:00	6:57:53			
SU 4	0.43	39,094	396171.16	4566587.47	0	1.10	0.60			3/27/2018 0:00	6:57:54			
SU 4	0.05	37,643	396170.46	4566587.52	0	1.10	0.60			3/27/2018 0:00	6:57:55			
SU 4	0.18	38,121	396169.74	4566587.42	0	1.10	0.60			3/27/2018 0:00	6:57:56			
SU 4	0.5	39,380	396169.14	4566587.34	0	1.10	0.60			3/27/2018 0:00	6:57:57			
SU 4	-0.46	35,680	396172.7	4566585.94	0	1.10	0.60			3/27/2018 0:00	6:58:34			
SU 4	-0.98	33,700	396173.4	4566585.92	0	1.10	0.60			3/27/2018 0:00	6:58:35			
SU 4	-0.99	33,655	396173.96	4566586.03	0	1.10	0.60			3/27/2018 0:00	6:58:36			
SU 4	-1.34	32,353	396174.61	4566585.82	0	1.10	0.60			3/27/2018 0:00	6:58:37			
SU 4	-0.78	34,488	396175.29	4566585.81	0	1.10	0.60			3/27/2018 0:00	6:58:38			
SU 4	-0.94	33,882	396176.01	4566585.58	0	1.10	0.60			3/27/2018 0:00	6:58:39			
SU 4	-0.28	36,370	396176.6	4566585.4	0	1.10	0.60			3/27/2018 0:00	6:58:40			
SU 4	-1.2	32,852	396177.25	4566585.35	0	1.10	0.60			3/27/2018 0:00	6:58:41			

SU	Z-Score	CPM	Easting	Northing	MSL	PDOP	HDOP	CorrType	RcvrType	GPS_Date	GPS_Time	Update	FeatName	Datafile
SU 4	-0.4	35,933	396177.9	4566585.19	0	1.10	0.60			3/27/2018 0:00	6:58:42			
SU 4	-0.46	35,683	396178.57	4566585.06	0	1.10	0.60			3/27/2018 0:00	6:58:43			
SU 4	-1.47	31,841	396179.25	4566584.95	0	1.10	0.60			3/27/2018 0:00	6:58:44			
SU 4	-0.36	36,070	396179.95	4566584.65	0	1.10	0.60			3/27/2018 0:00	6:58:45			
SU 4	-0.4	35,927	396180.66	4566584.58	0	1.10	0.60			3/27/2018 0:00	6:58:46			
SU 4	-0.47	35,651	396181.45	4566584.43	0	1.10	0.60			3/27/2018 0:00	6:58:47			
SU 4	-0.65	34,983	396182.12	4566584.35	0	1.10	0.60			3/27/2018 0:00	6:58:48			
SU 4	-0.58	35,235	396182.84	4566584.49	0	1.10	0.60			3/27/2018 0:00	6:58:49			
SU 4	0.42	39,048	396183.57	4566584.48	0	1.10	0.60			3/27/2018 0:00	6:58:50			
SU 4	-1.03	33,522	396184.34	4566584.45	0	1.10	0.60			3/27/2018 0:00	6:58:51			
SU 4	-0.75	34,600	396185.09	4566584.46	0	1.10	0.60			3/27/2018 0:00	6:58:52			
SU 4	-0.08	37,150	396185.78	4566584.31	0	1.10	0.60			3/27/2018 0:00	6:58:53			
SU 4	-1.04	33,467	396186.52	4566584.27	0	1.10	0.60			3/27/2018 0:00	6:58:54			
SU 4	-0.26	36,476	396187.28	4566584.19	0	1.10	0.60			3/27/2018 0:00	6:58:55			
SU 4	-0.72	34,709	396188.05	4566584.02	0	1.10	0.60			3/27/2018 0:00	6:58:56			
SU 4	-1.14	33,097	396188.79	4566584.06	0	1.10	0.60			3/27/2018 0:00	6:58:57			
SU 4	-0.83	34,284	396189.53	4566583.93	0	1.10	0.60			3/27/2018 0:00	6:58:58			
SU 4	-0.42	35,841	396190.19	4566583.78	0	1.10	0.60			3/27/2018 0:00	6:58:59			
SU 4	-0.07	37,190	396190.95	4566583.8	0	1.10	0.60			3/27/2018 0:00	6:59:00			
SU 4	-0.99	33,687	396191.65	4566583.67	0	1.10	0.60			3/27/2018 0:00	6:59:01			
SU 4	-1.22	32,812	396192.33	4566583.54	0	1.10	0.60			3/27/2018 0:00	6:59:02			
SU 4	-0.61	35,113	396193	4566583.6	0	1.10	0.60			3/27/2018 0:00	6:59:03			
SU 4	-0.91	33,978	396193.66	4566583.51	0	1.10	0.60			3/27/2018 0:00	6:59:04			
SU 4	-1.3	32,494	396194.37	4566583.44	0	1.10	0.60			3/27/2018 0:00	6:59:05			
SU 4	-0.81	34,373	396195.05	4566583.57	0	1.10	0.60			3/27/2018 0:00	6:59:06			
SU 4	-0.31	36,253	396195.64	4566583.52	0	1.10	0.60			3/27/2018 0:00	6:59:07			
SU 4	-0.87	34,143	396196.36	4566583.5	0	1.10	0.60			3/27/2018 0:00	6:59:08			
SU 4	-1.08	33,345	396197.19	4566583.56	0	1.10	0.60			3/27/2018 0:00	6:59:09			
SU 4	-0.88	34,076	396197.95	4566583.31	0	1.10	0.60			3/27/2018 0:00	6:59:10			
SU 4	-0.69	34,829	396198.61	4566582.9	0	1.10	0.60			3/27/2018 0:00	6:59:11			
SU 4	-0.97	33,757	396199.18	4566582.5	0	1.10	0.60			3/27/2018 0:00	6:59:12			
SU 4	-0.92	33,939	396199.76	4566581.97	0	1.10	0.60			3/27/2018 0:00	6:59:13			
SU 4	-0.88	34,104	396200.54	4566581.73	0	1.10	0.60			3/27/2018 0:00	6:59:14			
SU 4	-0.9	34,020	396202.69	4566581.37	0	1.10	0.60			3/27/2018 0:00	6:59:17			
SU 4	-0.71	34,725	396203.51	4566581.39	0	1.10	0.60			3/27/2018 0:00	6:59:18			
SU 4	-0.94	33,851	396204.31	4566581.33	0	1.10	0.60			3/27/2018 0:00	6:59:19			
SU 4	-0.2	36,693	396205.11	4566581.33	0	1.10	0.60			3/27/2018 0:00	6:59:20			
SU 4	-0.04	37,313	396205.83	4566581.45	0	1.10	0.60			3/27/2018 0:00	6:59:21			
SU 4	-0.42	35,848	396206.56	4566581.34	0	1.10	0.60			3/27/2018 0:00	6:59:22			
SU 4	-0.6	35,152	396207.27	4566581.29	0	1.10	0.60			3/27/2018 0:00	6:59:23			
SU 4	-0.41	35,878	396208.09	4566581.14	0	1.10	0.60			3/27/2018 0:00	6:59:24			
SU 4	-0.93	33,899	396208.79	4566580.94	0	1.10	0.60			3/27/2018 0:00	6:59:25			
SU 4	-1.41	32,055	396209.48	4566580.87	0	1.10	0.60			3/27/2018 0:00	6:59:26			
SU 4	-1.11	33,213	396210.17	4566580.65	0	1.10	0.60			3/27/2018 0:00	6:59:27			
SU 4	-0.47	35,663	396211.02	4566580.43	0	1.10	0.60			3/27/2018 0:00	6:59:28			
SU 4	-0.61	35,111	396211.83	4566580.42	0	1.10	0.60			3/27/2018 0:00	6:59:29			
SU 4	0.09	37,809	396212.67	4566580.22	0	1.10	0.60			3/27/2018 0:00	6:59:30			
SU 4	-0.22	36,602	396213.42	4566580.08	0	1.10	0.60			3/27/2018 0:00	6:59:31			
SU 4	-0.87	34,140	396214.17	4566580.13	0	1.10	0.60			3/27/2018 0:00	6:59:32			
SU 4	0.01	37,485	396214.99	4566580.06	0	1.10	0.60			3/27/2018 0:00	6:59:33			
SU 4	-0.5	35,561	396215.76	4566580.14	0	1.10	0.60			3/27/2018 0:00	6:59:34			
SU 4	-0.65	34,960	396216.51	4566580.32	0	1.10	0.60			3/27/2018 0:00	6:59:35			

SU	Z-Score	CPM	Easting	Northing	MSL	PDOP	HDOP	CorrType	RcvrType	GPS_Date	GPS_Time	Update	FeatName	Datafile
SU 4	-0.94	33,850	396217.05	4566580.82	0	1.10	0.60			3/27/2018 0:00	6:59:36			
SU 4	-0.29	36,332	396216.77	4566581.57	0	1.00	0.60			3/27/2018 0:00	6:59:37			
SU 4	-0.4	35,933	396216.28	4566582.32	0	1.00	0.60			3/27/2018 0:00	6:59:38			
SU 4	-0.79	34,453	396215.8	4566582.85	0	1.00	0.60			3/27/2018 0:00	6:59:39			
SU 4	-0.43	35,793	396215.36	4566583.26	0	1.00	0.60			3/27/2018 0:00	6:59:40			
SU 4	-0.13	36,938	396215.41	4566583.42	0	1.00	0.60			3/27/2018 0:00	6:59:41			
SU 4	-0.8	34,404	396215.22	4566583.59	0	1.00	0.60			3/27/2018 0:00	6:59:42			
SU 4	-0.51	35,511	396214.54	4566583.79	0	1.00	0.60			3/27/2018 0:00	6:59:43			
SU 4	0.09	37,797	396213.78	4566584.31	0	1.00	0.60			3/27/2018 0:00	6:59:44			
SU 4	0	37,439	396213.25	4566584.83	0	1.00	0.60			3/27/2018 0:00	6:59:45			
SU 4	-0.58	35,220	396212.45	4566585.08	0	1.00	0.60			3/27/2018 0:00	6:59:46			
SU 4	-0.27	36,435	396211.71	4566585.24	0	1.00	0.60			3/27/2018 0:00	6:59:47			
SU 4	-0.61	35,118	396211	4566585.44	0	1.00	0.60			3/27/2018 0:00	6:59:48			
SU 4	-1	33,619	396210.26	4566585.43	0	1.00	0.60			3/27/2018 0:00	6:59:49			
SU 4	-0.9	34,024	396209.62	4566585.65	0	1.00	0.60			3/27/2018 0:00	6:59:50			
SU 4	-0.81	34,366	396208.95	4566585.85	0	1.00	0.60			3/27/2018 0:00	6:59:51			
SU 4	-1	33,641	396208.35	4566586.07	0	1.00	0.60			3/27/2018 0:00	6:59:52			
SU 4	-0.5	35,530	396207.73	4566586.36	0	1.00	0.60			3/27/2018 0:00	6:59:53			
SU 4	-0.52	35,462	396207	4566586.25	0	1.00	0.60			3/27/2018 0:00	6:59:54			
SU 4	-0.88	34,095	396206.29	4566586.21	0	1.00	0.60			3/27/2018 0:00	6:59:55			
SU 4	-0.98	33,723	396205.58	4566586.01	0	1.00	0.60			3/27/2018 0:00	6:59:56			
SU 4	-1.16	33,031	396205.05	4566585.86	0	1.00	0.60			3/27/2018 0:00	6:59:57			
SU 4	-1.16	33,037	396204.54	4566585.96	0	1.00	0.60			3/27/2018 0:00	6:59:58			
SU 4	-1.13	33,129	396203.86	4566585.87	0	1.00	0.60			3/27/2018 0:00	6:59:59			
SU 4	-0.98	33,722	396203.2	4566585.95	0	1.00	0.60			3/27/2018 0:00	7:00:00			
SU 4	-0.75	34,590	396202.47	4566586.05	0	1.00	0.60			3/27/2018 0:00	7:00:01			
SU 4	-0.81	34,357	396201.8	4566586.12	0	1.00	0.60			3/27/2018 0:00	7:00:02			
SU 4	-0.54	35,379	396201.14	4566586.35	0	1.00	0.60			3/27/2018 0:00	7:00:03			
SU 4	-0.33	36,175	396200.46	4566586.44	0	1.00	0.60			3/27/2018 0:00	7:00:04			
SU 4	-0.63	35,053	396199.77	4566586.73	0	1.00	0.60			3/27/2018 0:00	7:00:05			
SU 4	-0.8	34,383	396199.08	4566586.96	0	1.00	0.60			3/27/2018 0:00	7:00:06			
SU 4	-0.67	34,875	396198.37	4566586.97	0	1.00	0.60			3/27/2018 0:00	7:00:07			
SU 4	-0.04	37,308	396197.67	4566587.09	0	1.00	0.60			3/27/2018 0:00	7:00:08			
SU 4	0.31	38,637	396197.04	4566587.28	0	1.00	0.60			3/27/2018 0:00	7:00:09			
SU 4	0.15	38,009	396196.35	4566587.38	0	1.00	0.60			3/27/2018 0:00	7:00:10			
SU 4	-0.38	35,984	396195.73	4566587.66	0	1.00	0.60			3/27/2018 0:00	7:00:11			
SU 4	-0.49	35,563	396194.93	4566587.68	0	1.00	0.60			3/27/2018 0:00	7:00:12			
SU 4	-0.8	34,390	396194.23	4566587.67	0	1.00	0.60			3/27/2018 0:00	7:00:13			
SU 4	-0.46	35,687	396193.48	4566587.9	0	1.00	0.60			3/27/2018 0:00	7:00:14			
SU 4	-0.83	34,271	396192.78	4566588.05	0	1.00	0.60			3/27/2018 0:00	7:00:15			
SU 4	-1	33,618	396191.96	4566588.25	0	1.00	0.60			3/27/2018 0:00	7:00:16			
SU 4	-0.46	35,704	396191.19	4566588.51	0	1.00	0.60			3/27/2018 0:00	7:00:17			
SU 4	-0.48	35,626	396190.4	4566588.62	0	1.00	0.60			3/27/2018 0:00	7:00:18			
SU 4	-0.39	35,966	396189.67	4566588.63	0	1.00	0.60			3/27/2018 0:00	7:00:19			
SU 4	-0.96	33,801	396188.97	4566588.83	0	1.00	0.60			3/27/2018 0:00	7:00:20			
SU 4	-1.05	33,440	396188.17	4566588.89	0	1.00	0.60			3/27/2018 0:00	7:00:21			
SU 4	-0.54	35,390	396187.34	4566589.01	0	1.00	0.60			3/27/2018 0:00	7:00:22			
SU 4	-0.56	35,307	396186.61	4566589.27	0	1.00	0.60			3/27/2018 0:00	7:00:23			
SU 4	-0.72	34,687	396185.74	4566589.3	0	1.00	0.60			3/27/2018 0:00	7:00:24			
SU 4	-0.16	36,841	396184.87	4566589.51	0	1.00	0.60			3/27/2018 0:00	7:00:25			
SU 4	-0.52	35,460	396184.19	4566589.72	0	1.00	0.60			3/27/2018 0:00	7:00:26			
SU 4	-0.16	36,825	396183.5	4566589.71	0	1.00	0.60			3/27/2018 0:00	7:00:27			

SU	Z-Score	CPM	Easting	Northing	MSL	PDOP	HDOP	CorrType	RcvrType	GPS_Date	GPS_Time	Update	FeatName	Datafile
SU 4	-0.85	34,196	396182.68	4566589.85	0	1.00	0.60			3/27/2018 0:00	7:00:28			
SU 4	-0.55	35,339	396181.94	4566589.99	0	1.00	0.60			3/27/2018 0:00	7:00:29			
SU 4	0.24	38,385	396181.17	4566590.07	0	1.00	0.60			3/27/2018 0:00	7:00:30			
SU 4	-0.93	33,896	396180.44	4566590.37	0	1.00	0.60			3/27/2018 0:00	7:00:31			
SU 4	0.01	37,484	396179.72	4566590.56	0	1.00	0.60			3/27/2018 0:00	7:00:32			
SU 4	-0.46	35,711	396179.02	4566590.57	0	1.00	0.60			3/27/2018 0:00	7:00:33			
SU 4	-0.3	36,317	396178.23	4566590.81	0	1.00	0.60			3/27/2018 0:00	7:00:34			
SU 4	-0.72	34,699	396177.37	4566590.77	0	1.00	0.60			3/27/2018 0:00	7:00:35			
SU 4	-0.58	35,224	396176.71	4566590.89	0	1.00	0.60			3/27/2018 0:00	7:00:36			
SU 4	-0.58	35,236	396175.99	4566591.2	0	1.00	0.60			3/27/2018 0:00	7:00:37			
SU 4	-0.34	36,139	396175.22	4566591.29	0	1.00	0.60			3/27/2018 0:00	7:00:38			
SU 4	-0.32	36,244	396174.53	4566591.71	0	1.00	0.60			3/27/2018 0:00	7:00:39			
SU 4	-0.19	36,721	396173.83	4566592.05	0	1.00	0.60			3/27/2018 0:00	7:00:40			
SU 4	-0.44	35,790	396173.01	4566592.34	0	1.00	0.60			3/27/2018 0:00	7:00:41			
SU 4	-0.01	37,417	396172.25	4566592.77	0	1.00	0.60			3/27/2018 0:00	7:00:42			
SU 4	0.02	37,524	396171.4	4566592.96	0	1.00	0.60			3/27/2018 0:00	7:00:43			
SU 4	-0.56	35,331	396170.57	4566592.99	0	1.00	0.60			3/27/2018 0:00	7:00:44			
SU 4	-0.24	36,552	396169.9	4566593.17	0	1.00	0.60			3/27/2018 0:00	7:00:45			
SU 4	-0.3	36,318	396169.28	4566593.2	0	1.00	0.60			3/27/2018 0:00	7:00:46			
SU 4	-0.38	35,989	396168.91	4566593.3	0	1.00	0.60			3/27/2018 0:00	7:00:47			
SU 4	-0.06	37,227	396169.09	4566593.56	0	1.00	0.60			3/27/2018 0:00	7:00:48			
SU 4	-0.5	35,557	396169.59	4566593.77	0	1.00	0.60			3/27/2018 0:00	7:00:49			
SU 4	-0.13	36,939	396170.22	4566593.74	0	1.00	0.60			3/27/2018 0:00	7:00:50			
SU 4	0.28	38,514	396170.92	4566593.7	0	1.00	0.60			3/27/2018 0:00	7:00:51			
SU 4	0.45	39,178	396171.66	4566593.5	0	1.00	0.60			3/27/2018 0:00	7:00:52			
SU 4	0.05	37,634	396172.27	4566593.27	0	1.00	0.60			3/27/2018 0:00	7:00:53			
SU 4	-0.08	37,158	396172.9	4566593.04	0	1.00	0.60			3/27/2018 0:00	7:00:54			
SU 4	0.16	38,059	396173.41	4566592.59	0	1.00	0.60			3/27/2018 0:00	7:00:55			
SU 4	-0.43	35,824	396173.92	4566592.17	0	1.00	0.60			3/27/2018 0:00	7:00:56			
SU 4	-1.06	33,406	396174.62	4566591.97	0	1.00	0.60			3/27/2018 0:00	7:00:57			
SU 4	-0.14	36,911	396175.34	4566591.79	0	1.00	0.60			3/27/2018 0:00	7:00:58			
SU 4	-0.7	34,788	396175.93	4566591.73	0	1.00	0.60			3/27/2018 0:00	7:00:59			
SU 4	-0.55	35,337	396176.52	4566591.55	0	1.00	0.60			3/27/2018 0:00	7:01:00			
SU 4	-0.16	36,824	396176.98	4566591.14	0	1.00	0.60			3/27/2018 0:00	7:01:01			
SU 4	-0.01	37,406	396177.45	4566590.74	0	1.00	0.60			3/27/2018 0:00	7:01:02			
SU 4	-0.52	35,451	396177.77	4566590.19	0	1.00	0.60			3/27/2018 0:00	7:01:03			
SU 4	-0.28	36,402	396177.99	4566589.62	0	1.00	0.60			3/27/2018 0:00	7:01:04			
SU 4	-0.98	33,700	396178.34	4566589.03	0	1.00	0.60			3/27/2018 0:00	7:01:05			
SU 4	-0.91	33,985	396178.47	4566588.42	0	1.00	0.60			3/27/2018 0:00	7:01:06			
SU 4	-0.65	34,956	396178.62	4566587.84	0	1.00	0.60			3/27/2018 0:00	7:01:07			
SU 4	-0.75	34,599	396179.23	4566587.56	0	1.00	0.60			3/27/2018 0:00	7:01:08			
SU 4	-1.09	33,279	396179.82	4566587.17	0	1.00	0.60			3/27/2018 0:00	7:01:09			
SU 4	-0.67	34,900	396180.48	4566586.81	0	1.00	0.60			3/27/2018 0:00	7:01:10			
SU 4	-0.51	35,515	396181.13	4566586.84	0	1.00	0.60			3/27/2018 0:00	7:01:11			
SU 4	-0.95	33,808	396181.8	4566586.91	0	1.00	0.60			3/27/2018 0:00	7:01:12			
SU 4	-0.58	35,242	396182.47	4566587.31	0	1.00	0.60			3/27/2018 0:00	7:01:13			
SU 4	-0.46	35,690	396182.98	4566587.87	0	1.00	0.60			3/27/2018 0:00	7:01:14			
SU 4	-0.46	35,712	396183.5	4566588.39	0	1.00	0.60			3/27/2018 0:00	7:01:15			
SU 4	-0.19	36,708	396183.91	4566588.94	0	1.00	0.60			3/27/2018 0:00	7:01:16			
SU 4	-1.02	33,567	396184.41	4566589.4	0	1.00	0.60			3/27/2018 0:00	7:01:17			
SU 4	-0.33	36,201	396184.88	4566589.57	0	1.00	0.60			3/27/2018 0:00	7:01:18			
SU 4	-0.67	34,910	396185.42	4566589.82	0	1.00	0.60			3/27/2018 0:00	7:01:18			

SU	Z-Score	CPM	Easting	Northing	MSL	PDOP	HDOP	CorrType	RcvrType	GPS_Date	GPS_Time	Update	FeatName	Datafile
SU 4	-1.1	33,237	396185.97	4566589.79	0	1.00	0.60			3/27/2018 0:00	7:01:20			
SU 4	-0.47	35,669	396186.46	4566589.66	0	1.00	0.60			3/27/2018 0:00	7:01:21			
SU 4	-0.41	35,887	396186.98	4566589.6	0	1.00	0.60			3/27/2018 0:00	7:01:22			
SU 4	-0.61	35,131	396187.59	4566589.47	0	1.00	0.60			3/27/2018 0:00	7:01:23			
SU 4	-0.78	34,492	396188.08	4566589.58	0	1.00	0.60			3/27/2018 0:00	7:01:23			
SU 4	-0.98	33,703	396188.65	4566589.72	0	1.00	0.60			3/27/2018 0:00	7:01:25			
SU 4	-0.26	36,446	396189.18	4566589.91	0	1.00	0.60			3/27/2018 0:00	7:01:26			
SU 4	0.11	37,881	396189.65	4566590.13	0	1.00	0.60			3/27/2018 0:00	7:01:26			
SU 4	0.03	37,580	396190.36	4566590.19	0	1.00	0.60			3/27/2018 0:00	7:01:28			
SU 4	-0.01	37,415	396191.01	4566590.37	0	1.00	0.60			3/27/2018 0:00	7:01:29			
SU 4	-0.72	34,703	396191.48	4566590.39	0	1.00	0.60			3/27/2018 0:00	7:01:30			
SU 4	-0.57	35,286	396192.09	4566590.31	0	1.00	0.60			3/27/2018 0:00	7:01:31			
SU 4	-0.77	34,501	396192.78	4566590.25	0	1.00	0.60			3/27/2018 0:00	7:01:32			
SU 4	-0.32	36,225	396193.47	4566590.33	0	1.00	0.60			3/27/2018 0:00	7:01:33			
SU 4	-0.49	35,576	396194.14	4566590.29	0	1.00	0.60			3/27/2018 0:00	7:01:34			
SU 4	-0.62	35,084	396194.76	4566590.19	0	1.00	0.60			3/27/2018 0:00	7:01:34			
SU 4	-0.16	36,851	396195.46	4566590.23	0	1.00	0.60			3/27/2018 0:00	7:01:35			
SU 4	-0.5	35,552	396196.08	4566590.14	0	1.00	0.60			3/27/2018 0:00	7:01:37			
SU 4	-1.27	32,618	396196.79	4566590.08	0	1.00	0.60			3/27/2018 0:00	7:01:38			
SU 4	-0.82	34,314	396197.34	4566590.07	0	1.00	0.60			3/27/2018 0:00	7:01:39			
SU 4	-1.38	32,188	396197.92	4566589.84	0	1.00	0.60			3/27/2018 0:00	7:01:40			
SU 4	-0.75	34,597	396198.54	4566589.81	0	1.00	0.60			3/27/2018 0:00	7:01:40			
SU 4	-1.13	33,129	396199.2	4566589.67	0	1.00	0.60			3/27/2018 0:00	7:01:42			
SU 4	-0.98	33,722	396199.74	4566589.5	0	1.00	0.60			3/27/2018 0:00	7:01:42			
SU 4	-0.54	35,400	396200.45	4566589.4	0	1.00	0.60			3/27/2018 0:00	7:01:44			
SU 4	-0.95	33,810	396201.07	4566589.31	0	1.00	0.60			3/27/2018 0:00	7:01:44			
SU 4	-0.57	35,272	396201.74	4566589.52	0	1.00	0.60			3/27/2018 0:00	7:01:46			
SU 4	-0.76	34,558	396202.31	4566589.79	0	1.00	0.60			3/27/2018 0:00	7:01:47			
SU 4	-1.03	33,509	396202.93	4566589.92	0	1.00	0.60			3/27/2018 0:00	7:01:47			
SU 4	-0.86	34,177	396203.47	4566590.07	0	1.00	0.60			3/27/2018 0:00	7:01:48			
SU 4	-0.43	35,814	396203.81	4566589.87	0	1.00	0.60			3/27/2018 0:00	7:01:49			
SU 4	-0.05	37,243	396204.11	4566589.49	0	1.00	0.60			3/27/2018 0:00	7:01:51			
SU 4	-1.21	32,831	396203.97	4566589.1	0	1.00	0.60			3/27/2018 0:00	7:01:51			
SU 4	0.06	37,667	396203.57	4566588.86	0	1.00	0.60			3/27/2018 0:00	7:01:53			
SU 4	-0.22	36,626	396203.82	4566588.68	0	1.00	0.60			3/27/2018 0:00	7:01:54			
SU 4	-0.26	36,456	396204.42	4566588.35	0	1.00	0.60			3/27/2018 0:00	7:01:55			
SU 4	-0.59	35,214	396205.06	4566588.24	0	1.00	0.60			3/27/2018 0:00	7:01:56			
SU 4	-0.94	33,853	396205.67	4566587.99	0	1.00	0.60			3/27/2018 0:00	7:01:56			
SU 4	-0.17	36,813	396206.52	4566587.92	0	1.00	0.60			3/27/2018 0:00	7:01:57			
SU 4	-0.56	35,303	396207.21	4566588.14	0	1.00	0.60			3/27/2018 0:00	7:01:58			
SU 4	-0.83	34,265	396207.93	4566588.55	0	1.00	0.60			3/27/2018 0:00	7:02:00			
SU 4	0.2	38,206	396208.34	4566589.03	0	1.00	0.60			3/27/2018 0:00	7:02:01			
SU 4	-0.19	36,731	396208.72	4566589.36	0	1.00	0.60			3/27/2018 0:00	7:02:01			
SU 4	-0.67	34,893	396209.3	4566589.83	0	1.00	0.60			3/27/2018 0:00	7:02:02			
SU 4	0.07	37,703	396209.32	4566590.46	0	1.00	0.60			3/27/2018 0:00	7:02:03			
SU 4	-0.32	36,215	396208.74	4566590.84	0	1.00	0.60			3/27/2018 0:00	7:02:04			
SU 4	-0.99	33,654	396208.18	4566590.79	0	1.00	0.60			3/27/2018 0:00	7:02:05			
SU 4	-0.48	35,623	396207.59	4566591.01	0	1.00	0.60			3/27/2018 0:00	7:02:07			
SU 4	-1.1	33,236	396206.95	4566591.01	0	1.00	0.60			3/27/2018 0:00	7:02:07			
SU 4	-0.37	36,029	396206.25	4566591.13	0	1.00	0.60			3/27/2018 0:00	7:02:08			
SU 4	-0.57	35,257	396205.63	4566591.2	0	1.00	0.60			3/27/2018 0:00	7:02:10			
SU 4	-1.12	33,174	396204.9	4566591.3	0	1.00	0.60			3/27/2018 0:00	7:02:11			

SU	Z-Score	CPM	Easting	Northing	MSL	PDOP	HDOP	CorrType	RcvrType	GPS_Date	GPS_Time	Update	FeatName	Datafile
SU 4	-1.44	31,963	396204.13	4566591.51	0	1.00	0.60			3/27/2018 0:00	7:02:12			
SU 4	-0.63	35,061	396203.39	4566591.43	0	1.00	0.60			3/27/2018 0:00	7:02:13			
SU 4	-0.67	34,907	396202.64	4566591.42	0	1.00	0.60			3/27/2018 0:00	7:02:14			
SU 4	-0.78	34,466	396202.01	4566591.56	0	1.00	0.60			3/27/2018 0:00	7:02:15			
SU 4	-0.19	36,726	396201.32	4566591.56	0	1.00	0.60			3/27/2018 0:00	7:02:16			
SU 4	-1.1	33,271	396200.51	4566591.8	0	1.00	0.60			3/27/2018 0:00	7:02:17			
SU 4	-0.28	36,367	396199.76	4566591.97	0	1.00	0.60			3/27/2018 0:00	7:02:18			
SU 4	-0.76	34,562	396199.07	4566591.96	0	1.00	0.60			3/27/2018 0:00	7:02:19			
SU 4	0.03	37,560	396198.28	4566592.04	0	1.00	0.60			3/27/2018 0:00	7:02:20			
SU 4	-0.47	35,640	396197.6	4566591.88	0	1.00	0.60			3/27/2018 0:00	7:02:21			
SU 4	-0.82	34,320	396196.98	4566591.75	0	1.00	0.60			3/27/2018 0:00	7:02:22			
SU 4	-0.25	36,510	396196.52	4566591.88	0	1.00	0.60			3/27/2018 0:00	7:02:23			
SU 4	0.26	38,437	396196.02	4566592.05	0	1.00	0.60			3/27/2018 0:00	7:02:24			
SU 4	-0.34	36,159	396195.93	4566592.51	0	1.00	0.60			3/27/2018 0:00	7:02:25			
SU 4	-0.21	36,640	396196.16	4566593.1	0	1.00	0.60			3/27/2018 0:00	7:02:26			
SU 4	-0.75	34,570	396196.47	4566593.69	0	1.00	0.60			3/27/2018 0:00	7:02:27			
SU 4	-0.73	34,652	396196.93	4566594.12	0	1.00	0.60			3/27/2018 0:00	7:02:28			
SU 4	-0.37	36,053	396197.5	4566594.44	0	1.00	0.60			3/27/2018 0:00	7:02:29			
SU 4	-0.28	36,373	396198.06	4566594.7	0	1.00	0.60			3/27/2018 0:00	7:02:30			
SU 4	-0.07	37,203	396198.75	4566594.79	0	1.00	0.60			3/27/2018 0:00	7:02:31			
SU 4	-0.22	36,630	396199.37	4566594.76	0	1.00	0.60			3/27/2018 0:00	7:02:32			
SU 4	-0.01	37,417	396199.83	4566594.43	0	1.00	0.60			3/27/2018 0:00	7:02:33			
SU 4	-0.51	35,514	396200.16	4566593.86	0	1.00	0.60			3/27/2018 0:00	7:02:34			
SU 4	-0.43	35,818	396200.4	4566593.34	0	1.00	0.60			3/27/2018 0:00	7:02:35			
SU 4	-0.74	34,634	396200.51	4566592.73	0	1.00	0.60			3/27/2018 0:00	7:02:36			
SU 4	-0.01	37,398	396200.52	4566592.23	0	1.00	0.60			3/27/2018 0:00	7:02:37			
SU 4	-0.45	35,719	396201.18	4566591.95	0	1.00	0.60			3/27/2018 0:00	7:02:38			
SU 4	-0.78	34,459	396201.94	4566592.17	0	1.00	0.60			3/27/2018 0:00	7:02:39			
SU 4	0.08	37,775	396202.35	4566592.84	0	1.00	0.60			3/27/2018 0:00	7:02:40			
SU 4	-0.5	35,543	396202.12	4566593.52	0	1.00	0.60			3/27/2018 0:00	7:02:41			
SU 4	-0.94	33,876	396201.61	4566594	0	1.00	0.60			3/27/2018 0:00	7:02:42			
SU 4	-0.83	34,269	396200.94	4566594.05	0	1.00	0.60			3/27/2018 0:00	7:02:43			
SU 4	-0.48	35,627	396200.49	4566593.96	0	1.00	0.60			3/27/2018 0:00	7:02:44			
SU 4	-1.03	33,506	396199.95	4566593.77	0	1.00	0.60			3/27/2018 0:00	7:02:45			
SU 4	-0.47	35,646	396199.3	4566593.49	0	1.00	0.60			3/27/2018 0:00	7:02:46			
SU 4	-0.65	34,981	396198.64	4566593.33	0	1.00	0.60			3/27/2018 0:00	7:02:47			
SU 4	-0.68	34,845	396198	4566593.02	0	1.00	0.60			3/27/2018 0:00	7:02:48			
SU 4	-0.46	35,711	396197.29	4566592.9	0	1.00	0.60			3/27/2018 0:00	7:02:49			
SU 4	-0.55	35,358	396196.59	4566592.86	0	1.00	0.60			3/27/2018 0:00	7:02:50			
SU 4	-0.95	33,829	396195.85	4566592.91	0	1.00	0.60			3/27/2018 0:00	7:02:51			
SU 4	-0.9	34,017	396195.13	4566592.95	0	1.00	0.60			3/27/2018 0:00	7:02:52			
SU 4	-0.79	34,424	396194.43	4566592.8	0	1.00	0.60			3/27/2018 0:00	7:02:53			
SU 4	0.02	37,526	396193.61	4566592.93	0	1.00	0.60			3/27/2018 0:00	7:02:54			
SU 4	0.1	37,821	396192.95	4566592.94	0	1.00	0.60			3/27/2018 0:00	7:02:55			
SU 4	0.18	38,135	396192.22	4566592.77	0	1.00	0.60			3/27/2018 0:00	7:02:56			
SU 4	-0.37	36,053	396191.45	4566592.81	0	1.00	0.60			3/27/2018 0:00	7:02:57			
SU 4	-0.43	35,803	396190.67	4566592.73	0	1.00	0.60			3/27/2018 0:00	7:02:58			
SU 4	-1.04	33,491	396189.85	4566592.74	0	1.00	0.60			3/27/2018 0:00	7:02:59			
SU 4	-1	33,632	396189.04	4566592.87	0	1.00	0.60			3/27/2018 0:00	7:03:00			
SU 4	-0.2	36,698	396188.24	4566592.81	0	1.00	0.60			3/27/2018 0:00	7:03:01			
SU 4	-0.48	35,604	396187.49	4566592.7	0	1.00	0.60			3/27/2018 0:00	7:03:02			
SU 4	-0.81	34,371	396186.67	4566592.69	0	1.00	0.60			3/27/2018 0:00	7:03:03			

SU	Z-Score	CPM	Easting	Northing	MSL	PDOP	HDOP	CorrType	RcvrType	GPS_Date	GPS_Time	Update	FeatName	Datafile
SU 4	-0.51	35,502	396185.91	4566592.63	0	1.00	0.60			3/27/2018 0:00	7:03:04			
SU 4	-0.75	34,585	396185.13	4566592.65	0	1.00	0.60			3/27/2018 0:00	7:03:05			
SU 4	-0.32	36,216	396184.35	4566592.78	0	1.00	0.60			3/27/2018 0:00	7:03:06			
SU 4	-0.07	37,194	396183.65	4566592.97	0	1.00	0.60			3/27/2018 0:00	7:03:07			
SU 4	0	37,438	396182.93	4566593.23	0	1.00	0.60			3/27/2018 0:00	7:03:08			
SU 4	-0.27	36,419	396182.21	4566593.71	0	1.00	0.60			3/27/2018 0:00	7:03:09			
SU 4	-0.29	36,345	396181.39	4566593.88	0	1.00	0.60			3/27/2018 0:00	7:03:10			
SU 4	-0.96	33,776	396180.64	4566593.82	0	1.00	0.60			3/27/2018 0:00	7:03:11			
SU 4	-0.26	36,464	396179.83	4566593.96	0	1.00	0.60			3/27/2018 0:00	7:03:12			
SU 4	-0.6	35,156	396178.99	4566593.92	0	1.00	0.60			3/27/2018 0:00	7:03:13			
SU 4	0.41	38,999	396178.26	4566593.69	0	1.00	0.60			3/27/2018 0:00	7:03:13			
SU 4	0.17	38,099	396177.58	4566593.66	0	1.00	0.60			3/27/2018 0:00	7:03:14			
SU 4	0.66	39,975	396176.84	4566593.5	0	1.00	0.60			3/27/2018 0:00	7:03:15			
SU 4	0.15	38,043	396176.08	4566593.43	0	1.00	0.60			3/27/2018 0:00	7:03:16			
SU 4	-0.07	37,201	396175.37	4566593.54	0	1.00	0.60			3/27/2018 0:00	7:03:18			
SU 4	0.16	38,055	396174.7	4566593.71	0	1.00	0.60			3/27/2018 0:00	7:03:19			
SU 4	0.2	38,223	396174.27	4566594.16	0	1.00	0.60			3/27/2018 0:00	7:03:20			
SU 4	-0.07	37,186	396173.87	4566594.75	0	1.00	0.60			3/27/2018 0:00	7:03:21			
SU 4	-0.15	36,866	396173.72	4566595.31	0	1.00	0.60			3/27/2018 0:00	7:03:22			
SU 4	0.29	38,556	396173.72	4566596.07	0	1.00	0.60			3/27/2018 0:00	7:03:23			
SU 4	-0.17	36,789	396173.46	4566596.65	0	1.00	0.60			3/27/2018 0:00	7:03:23			
SU 4	0	37,457	396173.41	4566597.34	0	1.00	0.60			3/27/2018 0:00	7:03:24			
SU 4	0.07	37,714	396173.29	4566598.07	0	1.00	0.60			3/27/2018 0:00	7:03:26			
SU 4	0.71	40,178	396173.16	4566598.77	0	1.00	0.60			3/27/2018 0:00	7:03:27			
SU 4	0.49	39,324	396173.24	4566599.46	0	1.00	0.60			3/27/2018 0:00	7:03:27			
SU 4	-0.42	35,841	396173.3	4566600.2	0	1.00	0.60			3/27/2018 0:00	7:03:28			
SU 4	-0.45	35,720	396173.36	4566601.01	0	1.00	0.60			3/27/2018 0:00	7:03:29			
SU 4	0.36	38,840	396173.39	4566601.74	0	1.00	0.60			3/27/2018 0:00	7:03:30			
SU 4	0.01	37,490	396173.25	4566602.42	0	1.00	0.60			3/27/2018 0:00	7:03:31			
SU 4	-0.05	37,272	396173.24	4566603.12	0	1.00	0.60			3/27/2018 0:00	7:03:33			
SU 4	0.51	39,408	396173.35	4566603.8	0	1.00	0.60			3/27/2018 0:00	7:03:34			
SU 4	0.58	39,672	396173.33	4566604.33	0	1.00	0.60			3/27/2018 0:00	7:03:35			
SU 4	0.32	38,688	396173.51	4566605.11	0	1.00	0.60			3/27/2018 0:00	7:03:36			
SU 4	0.37	38,862	396173.55	4566605.85	0	1.00	0.60			3/27/2018 0:00	7:03:37			
SU 4	-0.07	37,184	396174.59	4566606.86	0	1.00	0.60			3/27/2018 0:00	7:04:26			
SU 4	0.25	38,396	396174.55	4566606.11	0	1.00	0.60			3/27/2018 0:00	7:04:28			
SU 4	0.23	38,339	396174.42	4566605.36	0	1.00	0.60			3/27/2018 0:00	7:04:29			
SU 4	0.4	38,984	396174.31	4566604.75	0	1.00	0.60			3/27/2018 0:00	7:04:30			
SU 4	0.79	40,466	396174.55	4566604.15	0	1.00	0.60			3/27/2018 0:00	7:04:31			
SU 4	0.59	39,696	396174.52	4566603.46	0	1.00	0.60			3/27/2018 0:00	7:04:32			
SU 4	0.32	38,664	396174.54	4566602.76	0	1.00	0.60			3/27/2018 0:00	7:04:33			
SU 4	0.23	38,316	396174.6	4566602.02	0	1.00	0.60			3/27/2018 0:00	7:04:34			
SU 4	0.2	38,199	396174.57	4566601.39	0	1.00	0.60			3/27/2018 0:00	7:04:34			
SU 4	0.28	38,529	396174.73	4566600.76	0	1.00	0.60			3/27/2018 0:00	7:04:36			
SU 4	0.11	37,862	396174.69	4566599.97	0	1.00	0.60			3/27/2018 0:00	7:04:36			
SU 4	0.05	37,635	396174.76	4566599.21	0	1.00	0.60			3/27/2018 0:00	7:04:38			
SU 4	-0.05	37,278	396174.62	4566598.53	0	1.00	0.60			3/27/2018 0:00	7:04:39			
SU 4	0.4	38,989	396174.48	4566597.76	0	1.00	0.60			3/27/2018 0:00	7:04:39			
SU 4	-0.09	37,107	396174.6	4566597	0	1.00	0.60			3/27/2018 0:00	7:04:41			
SU 4	0.86	40,747	396174.58	4566596.27	0	1.00	0.60			3/27/2018 0:00	7:04:42			
SU 4	0.22	38,296	396174.69	4566595.47	0	1.00	0.60			3/27/2018 0:00	7:04:42			
SU 4	0.21	38,254	396174.81	4566594.66	0	1.00	0.60			3/27/2018 0:00	7:04:44			

SU	Z-Score	CPM	Easting	Northing	MSL	PDOP	HDOP	CorrType	RcvrType	GPS_Date	GPS_Time	Update	FeatName	Datafile
SU 4	0.17	38,087	396174.82	4566593.9	0	1.00	0.60			3/27/2018 0:00	7:04:44			
SU 4	-0.56	35,301	396175.06	4566593.13	0	1.00	0.60			3/27/2018 0:00	7:04:46			
SU 4	-0.19	36,725	396175.14	4566592.37	0	1.00	0.60			3/27/2018 0:00	7:04:47			
SU 4	-0.28	36,391	396175.18	4566591.54	0	1.00	0.60			3/27/2018 0:00	7:04:47			
SU 4	-0.92	33,937	396175.32	4566590.84	0	1.00	0.60			3/27/2018 0:00	7:04:48			
SU 4	-0.81	34,344	396175.28	4566590.11	0	1.00	0.60			3/27/2018 0:00	7:04:49			
SU 4	-0.5	35,526	396175.43	4566589.39	0	1.00	0.60			3/27/2018 0:00	7:04:50			
SU 4	-0.81	34,351	396175.55	4566588.56	0	1.00	0.60			3/27/2018 0:00	7:04:51			
SU 4	-0.24	36,547	396175.55	4566587.91	0	1.00	0.60			3/27/2018 0:00	7:04:53			
SU 4	-0.76	34,547	396175.73	4566587.23	0	1.00	0.60			3/27/2018 0:00	7:04:53			
SU 4	-0.84	34,256	396175.73	4566586.45	0	1.00	0.60			3/27/2018 0:00	7:04:55			
SU 4	-0.72	34,694	396175.84	4566585.72	0	1.00	0.60			3/27/2018 0:00	7:04:56			
SU 4	-0.73	34,653	396175.99	4566584.98	0	1.00	0.60			3/27/2018 0:00	7:04:57			
SU 4	-0.76	34,533	396176.89	4566584.45	0	1.00	0.60			3/27/2018 0:00	7:05:24			
SU 4	-0.4	35,933	396176.92	4566585.1	0	1.00	0.60			3/27/2018 0:00	7:05:25			
SU 4	-0.82	34,333	396176.83	4566585.88	0	1.00	0.60			3/27/2018 0:00	7:05:26			
SU 4	-0.97	33,753	396176.74	4566586.65	0	1.00	0.60			3/27/2018 0:00	7:05:27			
SU 4	-0.35	36,098	396176.7	4566587.37	0	1.00	0.60			3/27/2018 0:00	7:05:28			
SU 4	-0.52	35,454	396176.56	4566588.07	0	1.00	0.60			3/27/2018 0:00	7:05:29			
SU 4	0	37,453	396176.68	4566588.71	0	1.00	0.60			3/27/2018 0:00	7:05:30			
SU 4	0.05	37,653	396176.7	4566589.52	0	1.00	0.60			3/27/2018 0:00	7:05:31			
SU 4	0.04	37,613	396176.6	4566590.33	0	1.00	0.60			3/27/2018 0:00	7:05:33			
SU 4	-0.16	36,823	396176.63	4566591.06	0	1.00	0.60			3/27/2018 0:00	7:05:33			
SU 4	-0.37	36,056	396176.46	4566591.84	0	1.00	0.60			3/27/2018 0:00	7:05:34			
SU 4	0.24	38,384	396176.35	4566592.6	0	1.00	0.60			3/27/2018 0:00	7:05:35			
SU 4	0.56	39,596	396176.4	4566593.23	0	1.00	0.60			3/27/2018 0:00	7:05:36			
SU 4	0.26	38,459	396176.31	4566594	0	1.00	0.60			3/27/2018 0:00	7:05:37			
SU 4	0.16	38,054	396176.31	4566594.72	0	1.00	0.60			3/27/2018 0:00	7:05:38			
SU 4	0.01	37,473	396176.2	4566595.43	0	1.00	0.60			3/27/2018 0:00	7:05:39			
SU 4	1.06	41,498	396175.98	4566596.03	0	1.00	0.60			3/27/2018 0:00	7:05:40			
SU 4	0.61	39,774	396175.98	4566596.63	0	1.00	0.60			3/27/2018 0:00	7:05:41			
SU 4	0.57	39,613	396175.83	4566597.2	0	1.00	0.60			3/27/2018 0:00	7:05:42			
SU 4	0.43	39,093	396175.85	4566597.85	0	1.00	0.60			3/27/2018 0:00	7:05:43			
SU 4	0.67	40,013	396175.9	4566598.5	0	1.00	0.60			3/27/2018 0:00	7:05:44			
SU 4	0.9	40,873	396175.84	4566599.09	0	1.00	0.60			3/27/2018 0:00	7:05:45			
SU 4	0.69	40,068	396175.92	4566599.67	0	1.00	0.60			3/27/2018 0:00	7:05:46			
SU 4	0.29	38,547	396175.78	4566600.4	0	1.00	0.60			3/27/2018 0:00	7:05:47			
SU 4	0.82	40,596	396175.69	4566600.98	0	1.00	0.60			3/27/2018 0:00	7:05:48			
SU 4	0.89	40,839	396175.78	4566601.57	0	1.00	0.60			3/27/2018 0:00	7:05:49			
SU 4	0.6	39,759	396175.81	4566602.27	0	1.00	0.60			3/27/2018 0:00	7:05:50			
SU 4	0.8	40,510	396175.97	4566602.99	0	1.00	0.60			3/27/2018 0:00	7:05:51			
SU 4	0.9	40,907	396175.96	4566603.81	0	1.00	0.60			3/27/2018 0:00	7:05:52			
SU 4	0.75	40,316	396175.99	4566604.54	0	1.00	0.60			3/27/2018 0:00	7:05:53			
SU 4	0.19	38,159	396176.01	4566605.1	0	1.00	0.60			3/27/2018 0:00	7:05:54			
SU 4	0.26	38,460	396175.82	4566605.6	0	1.10	0.60			3/27/2018 0:00	7:05:55			
SU 4	0.44	39,135	396175.87	4566606.26	0	1.10	0.60			3/27/2018 0:00	7:05:56			
SU 4	0.94	41,043	396175.96	4566606.99	0	1.10	0.60			3/27/2018 0:00	7:05:57			
SU 4	0.74	40,290	396176.12	4566607.72	0	1.10	0.60			3/27/2018 0:00	7:05:58			
SU 4	0.56	39,592	396176.21	4566608.43	0	1.10	0.60			3/27/2018 0:00	7:06:00			
SU 4	0.72	40,212	396174.11	4566606.43	0	1.10	0.60			3/27/2018 0:00	7:07:01			
SU 4	0.03	37,563	396174.08	4566605.78	0	1.10	0.60			3/27/2018 0:00	7:07:02			
SU 4	0.36	38,820	396173.95	4566605.43	0	1.10	0.60			3/27/2018 0:00	7:07:03			

SU	Z-Score	CPM	Easting	Northing	MSL	PDOP	HDOP	CorrType	RcvrType	GPS_Date	GPS_Time	Update	FeatName	Datafile
SU 4	0.27	38,475	396173.96	4566604.78	0	1.10	0.60			3/27/2018 0:00	7:07:04			
SU 4	0.28	38,508	396173.74	4566604.05	0	1.10	0.60			3/27/2018 0:00	7:07:05			
SU 4	0.03	37,557	396173.53	4566603.5	0	1.10	0.60			3/27/2018 0:00	7:07:06			
SU 4	-0.24	36,539	396173.56	4566602.71	0	1.10	0.60			3/27/2018 0:00	7:07:07			
SU 4	-0.34	36,165	396173.45	4566602.02	0	1.10	0.60			3/27/2018 0:00	7:07:08			
SU 4	-0.46	35,711	396173.22	4566601.28	0	1.10	0.60			3/27/2018 0:00	7:07:09			
SU 4	-0.38	35,987	396173.11	4566600.57	0	1.10	0.60			3/27/2018 0:00	7:07:10			
SU 4	-0.17	36,806	396173.02	4566599.84	0	1.10	0.60			3/27/2018 0:00	7:07:11			
SU 4	0.12	37,911	396172.94	4566599.09	0	1.10	0.60			3/27/2018 0:00	7:07:12			
SU 4	0.91	40,918	396173.07	4566598.37	0	1.10	0.60			3/27/2018 0:00	7:07:13			
SU 4	0	37,439	396173.13	4566597.61	0	1.10	0.60			3/27/2018 0:00	7:07:14			
SU 4	-0.03	37,320	396173.39	4566596.84	0	1.10	0.60			3/27/2018 0:00	7:07:15			
SU 4	0.33	38,730	396173.57	4566596.08	0	1.10	0.60			3/27/2018 0:00	7:07:16			
SU 4	-0.14	36,922	396173.67	4566595.37	0	1.10	0.60			3/27/2018 0:00	7:07:17			
SU 4	0.1	37,850	396173.96	4566594.69	0	1.10	0.60			3/27/2018 0:00	7:07:18			
SU 4	-0.24	36,522	396174.09	4566594.02	0	1.10	0.60			3/27/2018 0:00	7:07:19			
SU 4	-0.89	34,060	396174.34	4566593.33	0	1.10	0.60			3/27/2018 0:00	7:07:20			
SU 4	-1.06	33,415	396174.74	4566592.77	0	1.10	0.60			3/27/2018 0:00	7:07:21			
SU 4	-0.94	33,853	396174.95	4566592.06	0	1.10	0.60			3/27/2018 0:00	7:07:22			
SU 4	-0.71	34,743	396175.24	4566591.4	0	1.10	0.60			3/27/2018 0:00	7:07:23			
SU 4	-0.14	36,915	396175.48	4566590.75	0	1.10	0.60			3/27/2018 0:00	7:07:24			
SU 4	0.4	38,988	396175.58	4566590.14	0	1.10	0.60			3/27/2018 0:00	7:07:25			
SU 4	-0.29	36,357	396175.72	4566589.45	0	1.10	0.60			3/27/2018 0:00	7:07:26			
SU 4	-0.4	35,938	396175.68	4566588.66	0	1.10	0.60			3/27/2018 0:00	7:07:28			
SU 4	-0.18	36,757	396175.65	4566588.01	0	1.10	0.60			3/27/2018 0:00	7:07:28			
SU 4	-0.06	37,239	396176.02	4566587.24	0	1.10	0.60			3/27/2018 0:00	7:07:29			
SU 4	-0.52	35,469	396176.22	4566586.44	0	1.10	0.60			3/27/2018 0:00	7:07:30			
SU 4	-0.7	34,787	396176.45	4566585.72	0	1.10	0.60			3/27/2018 0:00	7:07:31			
SU 4	-1.29	32,516	396176.76	4566585.16	0	1.10	0.60			3/27/2018 0:00	7:07:32			
SU 4	0.02	37,529	396176.87	4566584.78	0	1.10	0.60			3/27/2018 0:00	7:07:33			
SU 4	-0.79	34,439	396173.56	4566585.61	0	1.10	0.60			3/27/2018 0:00	7:07:39			
SU 4	-0.91	33,959	396173.19	4566586.15	0	1.10	0.60			3/27/2018 0:00	7:07:40			
SU 4	-0.69	34,800	396172.97	4566586.9	0	1.10	0.60			3/27/2018 0:00	7:07:41			
SU 4	-0.17	36,810	396172.97	4566587.61	0	1.10	0.60			3/27/2018 0:00	7:07:42			
SU 4	0.3	38,602	396172.79	4566588.33	0	1.10	0.60			3/27/2018 0:00	7:07:43			
SU 4	0.31	38,630	396172.68	4566589.12	0	1.10	0.60			3/27/2018 0:00	7:07:44			
SU 4	-0.23	36,567	396172.64	4566589.87	0	1.10	0.60			3/27/2018 0:00	7:07:45			
SU 4	-0.48	35,632	396172.53	4566590.59	0	1.10	0.60			3/27/2018 0:00	7:07:46			
SU 4	-0.15	36,898	396172.66	4566591.39	0	1.10	0.60			3/27/2018 0:00	7:07:47			
SU 4	0.3	38,594	396172.72	4566592.18	0	1.10	0.60			3/27/2018 0:00	7:07:48			
SU 4	0.57	39,618	396172.61	4566592.88	0	1.10	0.60			3/27/2018 0:00	7:07:49			
SU 4	0.05	37,624	396172.52	4566593.65	0	1.10	0.60			3/27/2018 0:00	7:07:50			
SU 4	0.4	38,986	396172.24	4566594.21	0	1.10	0.60			3/27/2018 0:00	7:07:51			
SU 4	0.29	38,576	396172.21	4566594.88	0	1.10	0.60			3/27/2018 0:00	7:07:52			
SU 4	0.32	38,684	396172.34	4566595.64	0	1.10	0.60			3/27/2018 0:00	7:07:53			
SU 4	0.36	38,831	396172.29	4566596.36	0	1.10	0.60			3/27/2018 0:00	7:07:54			
SU 4	0.14	37,997	396172.38	4566597.07	0	1.10	0.60			3/27/2018 0:00	7:07:55			
SU 4	0.62	39,829	396172.37	4566597.74	0	1.10	0.60			3/27/2018 0:00	7:07:56			
SU 4	0.36	38,817	396172.3	4566598.43	0	1.10	0.60			3/27/2018 0:00	7:07:57			
SU 4	0.35	38,804	396172.31	4566599.11	0	1.10	0.60			3/27/2018 0:00	7:07:58			
SU 4	0.35	38,771	396172.04	4566599.8	0	1.10	0.60			3/27/2018 0:00	7:07:59			
SU 4	0.44	39,122	396171.94	4566600.51	0	1.10	0.60			3/27/2018 0:00	7:08:00			

SU	Z-Score	CPM	Easting	Northing	MSL	PDOP	HDOP	CorrType	RcvrType	GPS_Date	GPS_Time	Update	FeatName	Datafile
SU 4	0.16	38,070	396171.92	4566601.2	0	1.10	0.60			3/27/2018 0:00	7:08:01			
SU 4	0.3	38,587	396171.98	4566601.9	0	1.10	0.60			3/27/2018 0:00	7:08:02			
SU 4	0.21	38,237	396172.13	4566602.51	0	1.10	0.60			3/27/2018 0:00	7:08:03			
SU 4	0.36	38,809	396172.09	4566603.22	0	1.10	0.60			3/27/2018 0:00	7:08:04			
SU 4	0.81	40,542	396172.23	4566604	0	1.10	0.60			3/27/2018 0:00	7:08:05			
SU 4	0.36	38,815	396172.34	4566604.72	0	1.10	0.60			3/27/2018 0:00	7:08:07			
SU 4	0.5	39,342	396169.5	4566602.41	0	1.10	0.60			3/27/2018 0:00	7:09:04			
SU 4	0.88	40,825	396169.46	4566601.65	0	1.10	0.60			3/27/2018 0:00	7:09:05			
SU 4	0.28	38,526	396169.24	4566600.88	0	1.10	0.60			3/27/2018 0:00	7:09:06			
SU 4	-0.08	37,141	396169.18	4566600.11	0	1.10	0.60			3/27/2018 0:00	7:09:07			
SU 4	0.53	39,465	396169.09	4566599.38	0	1.10	0.60			3/27/2018 0:00	7:09:08			
SU 4	0.77	40,406	396168.86	4566598.69	0	1.10	0.60			3/27/2018 0:00	7:09:09			
SU 4	0.42	39,051	396168.78	4566597.92	0	1.10	0.60			3/27/2018 0:00	7:09:10			
SU 4	0.35	38,773	396168.57	4566597.13	0	1.10	0.60			3/27/2018 0:00	7:09:11			
SU 4	0.43	39,093	396168.44	4566596.41	0	1.10	0.60			3/27/2018 0:00	7:09:12			
SU 4	-0.74	34,643	396168.37	4566595.67	0	1.10	0.60			3/27/2018 0:00	7:09:13			
SU 4	-0.32	36,230	396168.13	4566594.97	0	1.10	0.60			3/27/2018 0:00	7:09:14			
SU 4	-0.37	36,057	396168.1	4566594.16	0	1.10	0.60			3/27/2018 0:00	7:09:15			
SU 4	0.07	37,724	396168.05	4566593.35	0	1.10	0.60			3/27/2018 0:00	7:09:16			
SU 4	0.25	38,411	396167.95	4566592.66	0	1.10	0.60			3/27/2018 0:00	7:09:17			
SU 4	-0.25	36,482	396167.97	4566591.93	0	1.10	0.60			3/27/2018 0:00	7:09:18			
SU 4	-0.32	36,240	396167.76	4566591.29	0	1.10	0.60			3/27/2018 0:00	7:09:19			
SU 4	-0.73	34,650	396167.6	4566590.56	0	1.10	0.60			3/27/2018 0:00	7:09:21			
SU 4	-0.58	35,242	396167.47	4566589.81	0	1.10	0.60			3/27/2018 0:00	7:09:21			
SU 4	-0.16	36,830	396167.31	4566589.15	0	1.10	0.60			3/27/2018 0:00	7:09:22			
SU 4	-0.04	37,317	396167.3	4566588.37	0	1.10	0.60			3/27/2018 0:00	7:09:23			
SU 4	0.34	38,758	396165.57	4566590.45	0	1.10	0.60			3/27/2018 0:00	7:10:02			
SU 4	0.32	38,669	396165.73	4566591.27	0	1.10	0.60			3/27/2018 0:00	7:10:03			
SU 4	0	37,447	396165.81	4566592.03	0	1.10	0.60			3/27/2018 0:00	7:10:04			
SU 4	-0.02	37,381	396165.89	4566592.8	0	1.10	0.60			3/27/2018 0:00	7:10:05			
SU 4	-0.09	37,125	396166.06	4566593.52	0	1.10	0.60			3/27/2018 0:00	7:10:06			
SU 4	-0.06	37,241	396166.08	4566594.32	0	1.10	0.60			3/27/2018 0:00	7:10:07			
SU 4	0.05	37,630	396166.26	4566595.05	0	1.10	0.60			3/27/2018 0:00	7:10:08			
SU 4	-0.82	34,337	396166.42	4566595.78	0	1.10	0.60			3/27/2018 0:00	7:10:09			
SU 4	0.17	38,104	396166.47	4566596.52	0	1.10	0.60			3/27/2018 0:00	7:10:10			
SU 4	0.35	38,776	396166.7	4566597.22	0	1.10	0.60			3/27/2018 0:00	7:10:11			
SU 4	-0.01	37,414	396166.83	4566597.96	0	1.10	0.60			3/27/2018 0:00	7:10:12			
SU 4	0.27	38,483	396166.99	4566598.79	0	1.10	0.60			3/27/2018 0:00	7:10:13			
SU 4	-0.19	36,711	396167.18	4566599.51	0	1.10	0.60			3/27/2018 0:00	7:10:14			
SU 4	0.61	39,795	396170.97	4566603.9	0	1.00	0.60			3/27/2018 0:00	7:13:29			
SU 4	1.15	41,838	396170.79	4566603.23	0	1.00	0.60			3/27/2018 0:00	7:13:30			
SU 4	0.76	40,339	396170.54	4566602.74	0	1.00	0.60			3/27/2018 0:00	7:13:31			
SU 4	0.36	38,825	396170.44	4566602.06	0	1.00	0.60			3/27/2018 0:00	7:13:32			
SU 4	0.91	40,936	396170.32	4566601.36	0	1.00	0.60			3/27/2018 0:00	7:13:33			
SU 4	0.52	39,424	396170.35	4566600.76	0	1.00	0.60			3/27/2018 0:00	7:13:34			
SU 4	0.5	39,376	396170.48	4566600.16	0	1.00	0.60			3/27/2018 0:00	7:13:35			
SU 4	0.21	38,254	396170.38	4566599.59	0	1.00	0.60			3/27/2018 0:00	7:13:36			
SU 4	-0.18	36,773	396170.54	4566599.01	0	1.00	0.60			3/27/2018 0:00	7:13:37			
SU 4	0.26	38,443	396170.41	4566598.38	0	1.00	0.60			3/27/2018 0:00	7:13:38			
SU 4	0.24	38,381	396170.36	4566597.74	0	1.00	0.60			3/27/2018 0:00	7:13:39			
SU 4	0.51	39,385	396170.21	4566597.23	0	1.00	0.60			3/27/2018 0:00	7:13:40			
SU 4	0.72	40,206	396170.13	4566596.55	0	1.00	0.60			3/27/2018 0:00	7:13:41			

SU	Z-Score	CPM	Easting	Northing	MSL	PDOP	HDOP	CorrType	RcvrType	GPS_Date	GPS_Time	Update	FeatName	Datafile
SU 4	0.29	38,551	396170.13	4566595.85	0	1.00	0.60			3/27/2018 0:00	7:13:42			
SU 4	0.82	40,567	396170.01	4566595.33	0	1.00	0.60			3/27/2018 0:00	7:13:43			
SU 4	0.43	39,092	396169.98	4566594.74	0	1.00	0.60			3/27/2018 0:00	7:13:44			
SU 4	-0.05	37,253	396169.91	4566594.03	0	1.00	0.60			3/27/2018 0:00	7:13:45			
SU 4	0.06	37,693	396170.08	4566593.42	0	1.00	0.60			3/27/2018 0:00	7:13:46			
SU 4	-0.09	37,113	396169.99	4566592.75	0	1.00	0.60			3/27/2018 0:00	7:13:47			
SU 4	-0.58	35,228	396169.91	4566592	0	1.00	0.60			3/27/2018 0:00	7:13:48			
SU 4	-0.19	36,737	396169.88	4566591.27	0	1.00	0.60			3/27/2018 0:00	7:13:49			
SU 4	0.4	38,974	396169.7	4566590.62	0	1.00	0.60			3/27/2018 0:00	7:13:50			
SU 4	-0.15	36,893	396169.77	4566589.91	0	1.00	0.60			3/27/2018 0:00	7:13:51			
SU 4	0.12	37,903	396169.65	4566589.2	0	1.00	0.60			3/27/2018 0:00	7:13:52			
SU 4	-0.11	37,016	396169.63	4566588.45	0	1.00	0.60			3/27/2018 0:00	7:13:53			
SU 4	-0.75	34,574	396169.67	4566587.85	0	1.00	0.60			3/27/2018 0:00	7:13:54			
SU 4	0.07	37,713	396169.52	4566587.32	0	1.00	0.60			3/27/2018 0:00	7:13:55			
SU 4	-0.13	36,944	396168.06	4566587.89	0	1.00	0.60			3/27/2018 0:00	7:14:31			
SU 4	-0.11	37,016	396167.93	4566588.66	0	1.00	0.60			3/27/2018 0:00	7:14:32			
SU 4	-0.2	36,674	396167.87	4566589.4	0	1.00	0.60			3/27/2018 0:00	7:14:33			
SU 4	-0.55	35,358	396167.95	4566590.14	0	1.00	0.60			3/27/2018 0:00	7:14:34			
SU 4	-0.78	34,459	396167.89	4566590.82	0	1.00	0.60			3/27/2018 0:00	7:14:35			
SU 4	-0.19	36,724	396168	4566591.49	0	1.00	0.60			3/27/2018 0:00	7:14:36			
SU 4	-0.4	35,911	396168.26	4566592.17	0	1.00	0.60			3/27/2018 0:00	7:14:37			
SU 4	-0.27	36,427	396168.26	4566592.99	0	1.00	0.60			3/27/2018 0:00	7:14:38			
SU 4	0.17	38,117	396168.33	4566593.79	0	1.00	0.60			3/27/2018 0:00	7:14:39			
SU 4	0.61	39,769	396168.41	4566594.56	0	1.00	0.60			3/27/2018 0:00	7:14:40			
SU 4	0.53	39,492	396168.38	4566595.24	0	1.00	0.60			3/27/2018 0:00	7:14:41			
SU 4	0.33	38,703	396168.58	4566596.08	0	1.00	0.60			3/27/2018 0:00	7:14:42			
SU 4	0.46	39,225	396168.55	4566596.81	0	1.00	0.60			3/27/2018 0:00	7:14:43			
SU 4	0.25	38,396	396168.54	4566597.58	0	1.00	0.60			3/27/2018 0:00	7:14:44			
SU 4	0.85	40,679	396168.54	4566598.31	0	1.00	0.60			3/27/2018 0:00	7:14:45			
SU 4	0.65	39,930	396168.16	4566598.88	0	1.00	0.60			3/27/2018 0:00	7:14:46			
SU 4	-0.12	36,982	396167.76	4566599.38	0	1.00	0.60			3/27/2018 0:00	7:14:47			
SU 4	-0.06	37,235	396167.53	4566600	0	1.00	0.60			3/27/2018 0:00	7:14:48			
SU 4	0.04	37,593	396172.44	4566605.08	0	1.00	0.60			3/27/2018 0:00	7:15:49			
SU 4	0.12	37,909	396173.17	4566605.21	0	1.00	0.60			3/27/2018 0:00	7:15:50			
SU 4	0.1	37,827	396173.77	4566605.28	0	1.00	0.60			3/27/2018 0:00	7:15:51			
SU 4	-0.02	37,387	396174.35	4566605.13	0	1.00	0.60			3/27/2018 0:00	7:15:52			
SU 4	0.88	40,816	396174.81	4566605.14	0	1.00	0.60			3/27/2018 0:00	7:15:53			
SU 4	0.63	39,874	396175.21	4566604.84	0	1.00	0.60			3/27/2018 0:00	7:15:54			
SU 4	0.03	37,568	396175.59	4566604.33	0	1.00	0.60			3/27/2018 0:00	7:15:55			
SU 4	0.62	39,812	396175.59	4566603.88	0	1.00	0.60			3/27/2018 0:00	7:15:56			
SU 4	0.33	38,723	396175.22	4566603.43	0	1.00	0.60			3/27/2018 0:00	7:15:57			
SU 4	0.24	38,360	396174.92	4566602.93	0	1.00	0.60			3/27/2018 0:00	7:15:58			
SU 4	0.25	38,390	396174.29	4566602.46	0	1.00	0.60			3/27/2018 0:00	7:15:59			
SU 4	0.73	40,257	396173.92	4566602.01	0	1.00	0.60			3/27/2018 0:00	7:16:00			
SU 4	0.24	38,384	396173.34	4566601.74	0	1.00	0.60			3/27/2018 0:00	7:16:01			
SU 4	0.97	41,156	396172.73	4566601.65	0	1.00	0.60			3/27/2018 0:00	7:16:02			
SU 4	0.21	38,249	396172.12	4566601.49	0	1.00	0.60			3/27/2018 0:00	7:16:03			
SU 4	0.43	39,082	396171.53	4566601.55	0	1.00	0.60			3/27/2018 0:00	7:16:04			
SU 4	0.32	38,690	396170.92	4566601.43	0	1.00	0.60			3/27/2018 0:00	7:16:05			
SU 4	-0.25	36,492	396170.27	4566601.54	0	1.00	0.60			3/27/2018 0:00	7:16:06			
SU 4	-0.08	37,143	396169.55	4566601.54	0	1.00	0.60			3/27/2018 0:00	7:16:07			
SU 4	-0.24	36,525	396168.88	4566601.49	0	1.00	0.60			3/27/2018 0:00	7:16:08			

SU	Z-Score	CPM	Easting	Northing	MSL	PDOP	HDOP	CorrType	RcvrType	GPS_Date	GPS_Time	Update	FeatName	Datafile
SU 4	-0.22	36,611	396168.29	4566601.53	0	1.00	0.60			3/27/2018 0:00	7:16:09			
SU 4	-0.34	36,165	396168.81	4566601.78	0	1.00	0.60			3/27/2018 0:00	7:16:35			
SU 4	0.11	37,871	396169.58	4566601.98	0	1.00	0.60			3/27/2018 0:00	7:16:36			
SU 4	0.51	39,408	396170.38	4566602.01	0	1.00	0.60			3/27/2018 0:00	7:16:37			
SU 4	0.39	38,952	396170.99	4566602.12	0	1.00	0.60			3/27/2018 0:00	7:16:38			
SU 4	0.43	39,108	396171.64	4566602.25	0	1.00	0.60			3/27/2018 0:00	7:16:39			
SU 4	0.64	39,897	396172.3	4566602.33	0	1.10	0.60			3/27/2018 0:00	7:16:40			
SU 4	-0.42	35,864	396172.93	4566602.51	0	1.10	0.60			3/27/2018 0:00	7:16:41			
SU 4	-0.28	36,386	396173.62	4566602.43	0	1.10	0.60			3/27/2018 0:00	7:16:42			
SU 4	0.49	39,336	396174.37	4566602.37	0	1.10	0.60			3/27/2018 0:00	7:16:43			
SU 4	0.15	38,034	396174.96	4566602.32	0	1.10	0.60			3/27/2018 0:00	7:16:44			
SU 4	0.48	39,268	396175.36	4566602.1	0	1.10	0.60			3/27/2018 0:00	7:16:45			
SU 4	-0.03	37,327	396175.66	4566601.9	0	1.10	0.60			3/27/2018 0:00	7:16:46			
SU 4	0.19	38,161	396175.37	4566601.58	0	1.10	0.60			3/27/2018 0:00	7:16:47			
SU 4	-0.69	34,830	396174.84	4566601.15	0	1.10	0.60			3/27/2018 0:00	7:16:48			
SU 4	-0.23	36,577	396174.17	4566600.83	0	1.10	0.60			3/27/2018 0:00	7:16:49			
SU 4	-0.05	37,254	396173.46	4566600.76	0	1.10	0.60			3/27/2018 0:00	7:16:50			
SU 4	0.2	38,203	396172.83	4566600.55	0	1.10	0.60			3/27/2018 0:00	7:16:51			
SU 4	-0.17	36,821	396172.02	4566600.52	0	1.10	0.60			3/27/2018 0:00	7:16:52			
SU 4	0.11	37,855	396171.35	4566600.4	0	1.10	0.60			3/27/2018 0:00	7:16:53			
SU 4	0.24	38,383	396170.69	4566600.4	0	1.10	0.60			3/27/2018 0:00	7:16:54			
SU 4	0.82	40,586	396169.94	4566600.4	0	1.10	0.60			3/27/2018 0:00	7:16:55			
SU 4	0.04	37,596	396169.29	4566600.3	0	1.10	0.60			3/27/2018 0:00	7:16:56			
SU 4	0.61	39,789	396168.52	4566600.39	0	1.10	0.60			3/27/2018 0:00	7:16:57			
SU 4	0.43	39,077	396167.76	4566600.4	0	1.10	0.60			3/27/2018 0:00	7:16:58			
SU 4	0.3	38,598	396167.59	4566600.42	0	1.20	0.60			3/27/2018 0:00	7:17:41			
SU 4	1.08	41,569	396168.38	4566600.42	0	1.20	0.60			3/27/2018 0:00	7:17:42			
SU 4	0.36	38,832	396169.07	4566600.51	0	1.20	0.60			3/27/2018 0:00	7:17:43			
SU 4	0.06	37,698	396169.8	4566600.44	0	1.20	0.60			3/27/2018 0:00	7:17:44			
SU 4	0.01	37,474	396170.52	4566600.39	0	1.20	0.60			3/27/2018 0:00	7:17:45			
SU 4	0.65	39,938	396171.24	4566600.4	0	1.20	0.60			3/27/2018 0:00	7:17:46			
SU 4	0.09	37,794	396171.93	4566600.21	0	1.20	0.60			3/27/2018 0:00	7:17:47			
SU 4	-0.29	36,328	396172.55	4566600.23	0	1.20	0.60			3/27/2018 0:00	7:17:48			
SU 4	-0.12	36,982	396173.18	4566600.21	0	1.20	0.60			3/27/2018 0:00	7:17:49			
SU 4	0.29	38,555	396173.9	4566600.12	0	1.20	0.60			3/27/2018 0:00	7:17:50			
SU 4	0.13	37,958	396174.56	4566600.21	0	1.20	0.60			3/27/2018 0:00	7:17:51			
SU 4	0.21	38,259	396175.13	4566600.05	0	1.20	0.60			3/27/2018 0:00	7:17:52			
SU 4	-0.11	37,045	396175.49	4566599.75	0	1.20	0.60			3/27/2018 0:00	7:17:53			
SU 4	0.01	37,491	396175.74	4566599.5	0	1.20	0.60			3/27/2018 0:00	7:17:54			
SU 4	-0.13	36,942	396176.37	4566599.33	0	1.20	0.60			3/27/2018 0:00	7:17:55			
SU 4	-0.44	35,785	396177.19	4566599.31	0	1.20	0.60			3/27/2018 0:00	7:17:56			
SU 4	-0.28	36,396	396178.09	4566599.46	0	1.20	0.60			3/27/2018 0:00	7:17:57			
SU 4	-0.21	36,669	396178.29	4566599.63	0	1.20	0.60			3/27/2018 0:00	7:17:58			
SU 4	-0.34	36,137	396178.6	4566599.39	0	1.20	0.60			3/27/2018 0:00	7:17:59			
SU 4	-0.12	36,994	396178.94	4566599.27	0	1.20	0.60			3/27/2018 0:00	7:18:00			
SU 4	0.12	37,898	396178.9	4566599.36	0	1.20	0.60			3/27/2018 0:00	7:18:01			
SU 4	-0.43	35,814	396178.43	4566599.45	0	1.20	0.60			3/27/2018 0:00	7:18:02			
SU 4	0.12	37,903	396177.67	4566599.66	0	1.20	0.60			3/27/2018 0:00	7:18:03			
SU 4	0.39	38,936	396176.89	4566599.81	0	1.20	0.60			3/27/2018 0:00	7:18:04			
SU 4	1.12	41,714	396176.11	4566599.7	0	1.20	0.60			3/27/2018 0:00	7:18:05			
SU 4	0.14	37,998	396175.35	4566599.73	0	1.20	0.60			3/27/2018 0:00	7:18:06			
SU 4	-0.13	36,949	396174.55	4566599.38	0	1.20	0.60			3/27/2018 0:00	7:18:07			

SU	Z-Score	CPM	Easting	Northing	MSL	PDOP	HDOP	CorrType	RcvrType	GPS_Date	GPS_Time	Update	FeatName	Datafile
SU 4	0.01	37,497	396174.08	4566599.42	0	1.20	0.60			3/27/2018 0:00	7:18:08			
SU 4	-0.37	36,044	396173.72	4566599.18	0	1.20	0.60			3/27/2018 0:00	7:18:09			
SU 4	-0.57	35,261	396173.19	4566599.12	0	1.20	0.60			3/27/2018 0:00	7:18:10			
SU 4	-0.63	35,035	396172.51	4566599.13	0	1.20	0.60			3/27/2018 0:00	7:18:11			
SU 4	-0.46	35,698	396171.87	4566598.99	0	1.20	0.60			3/27/2018 0:00	7:18:12			
SU 4	-0.54	35,384	396171.61	4566599.17	0	1.20	0.60			3/27/2018 0:00	7:18:13			
SU 4	0.15	38,006	396171.53	4566599.28	0	1.20	0.60			3/27/2018 0:00	7:18:14			
SU 4	0.7	40,131	396171.08	4566599.21	0	1.20	0.60			3/27/2018 0:00	7:18:15			
SU 4	0.05	37,632	396170.41	4566599.25	0	1.20	0.60			3/27/2018 0:00	7:18:16			
SU 4	0.39	38,958	396169.8	4566599.14	0	1.20	0.60			3/27/2018 0:00	7:18:17			
SU 4	0.66	39,979	396169.28	4566599	0	1.20	0.60			3/27/2018 0:00	7:18:18			
SU 4	0.71	40,144	396168.68	4566598.98	0	1.20	0.60			3/27/2018 0:00	7:18:19			
SU 4	0.24	38,386	396168.19	4566598.81	0	1.20	0.60			3/27/2018 0:00	7:18:20			
SU 4	-0.24	36,533	396167.63	4566598.91	0	1.20	0.60			3/27/2018 0:00	7:18:21			
SU 4	0.26	38,451	396167.07	4566598.86	0	1.20	0.60			3/27/2018 0:00	7:18:22			
SU 4	0.16	38,053	396166.46	4566598.99	0	1.20	0.60			3/27/2018 0:00	7:18:23			
SU 4	0.53	39,481	396165.66	4566597.65	0	1.20	0.60			3/27/2018 0:00	7:19:27			
SU 4	0.56	39,600	396166.35	4566597.68	0	1.20	0.60			3/27/2018 0:00	7:19:28			
SU 4	0.51	39,390	396167.12	4566597.56	0	1.20	0.60			3/27/2018 0:00	7:19:29			
SU 4	0.09	37,807	396167.94	4566597.51	0	1.20	0.60			3/27/2018 0:00	7:19:30			
SU 4	0.04	37,622	396168.68	4566597.53	0	1.20	0.60			3/27/2018 0:00	7:19:31			
SU 4	0.21	38,265	396169.38	4566597.4	0	1.20	0.60			3/27/2018 0:00	7:19:32			
SU 4	0.66	39,986	396170.09	4566597.37	0	1.20	0.60			3/27/2018 0:00	7:19:33			
SU 4	-0.08	37,146	396170.82	4566597.31	0	1.20	0.60			3/27/2018 0:00	7:19:34			
SU 4	-0.05	37,246	396171.62	4566597.19	0	1.20	0.60			3/27/2018 0:00	7:19:35			
SU 4	0.27	38,471	396172.35	4566597.28	0	1.20	0.60			3/27/2018 0:00	7:19:36			
SU 4	-0.27	36,408	396173.07	4566597.25	0	1.20	0.60			3/27/2018 0:00	7:19:37			
SU 4	-0.13	36,972	396173.85	4566597.18	0	1.20	0.60			3/27/2018 0:00	7:19:38			
SU 4	0.2	38,223	396174.59	4566597.26	0	1.20	0.60			3/27/2018 0:00	7:19:39			
SU 4	0.02	37,515	396175.36	4566597.3	0	1.20	0.60			3/27/2018 0:00	7:19:40			
SU 4	0.54	39,498	396176.06	4566597.32	0	1.20	0.60			3/27/2018 0:00	7:19:41			
SU 4	-0.53	35,434	396176.6	4566597.32	0	1.20	0.60			3/27/2018 0:00	7:19:42			
SU 4	-0.11	37,028	396177.12	4566597.13	0	1.20	0.60			3/27/2018 0:00	7:19:43			
SU 4	0.67	40,007	396177.66	4566597.07	0	1.20	0.60			3/27/2018 0:00	7:19:44			
SU 4	0.33	38,711	396177.95	4566597.04	0	1.20	0.60			3/27/2018 0:00	7:19:45			
SU 4	0.53	39,468	396178.16	4566596.96	0	1.20	0.60			3/27/2018 0:00	7:19:46			
SU 4	-0.1	37,077	396177.73	4566596.68	0	1.20	0.60			3/27/2018 0:00	7:19:47			
SU 4	-0.16	36,839	396177.07	4566596.5	0	1.20	0.60			3/27/2018 0:00	7:19:48			
SU 4	-0.08	37,140	396176.47	4566596.27	0	1.20	0.60			3/27/2018 0:00	7:19:49			
SU 4	-0.22	36,615	396175.73	4566596.24	0	1.20	0.60			3/27/2018 0:00	7:19:50			
SU 4	-0.21	36,633	396174.87	4566596.1	0	1.20	0.60			3/27/2018 0:00	7:19:51			
SU 4	-0.3	36,308	396174.11	4566595.94	0	1.20	0.60			3/27/2018 0:00	7:19:52			
SU 4	-0.18	36,767	396173.47	4566595.85	0	1.20	0.60			3/27/2018 0:00	7:19:53			
SU 4	-0.13	36,941	396172.84	4566595.54	0	1.20	0.60			3/27/2018 0:00	7:19:54			
SU 4	0.15	38,035	396172.21	4566595.32	0	1.20	0.60			3/27/2018 0:00	7:19:55			
SU 4	0.04	37,619	396171.55	4566595.19	0	1.20	0.60			3/27/2018 0:00	7:19:56			
SU 4	-0.38	36,014	396170.93	4566594.87	0	1.20	0.60			3/27/2018 0:00	7:19:57			
SU 4	-0.02	37,383	396170.3	4566594.66	0	1.20	0.60			3/27/2018 0:00	7:19:58			
SU 4	0.13	37,935	396169.62	4566594.46	0	1.20	0.60			3/27/2018 0:00	7:19:59			
SU 4	-0.61	35,133	396168.9	4566594.3	0	1.20	0.60			3/27/2018 0:00	7:20:00			
SU 4	0.55	39,533	396168.3	4566594.29	0	1.10	0.60			3/27/2018 0:00	7:20:01			
SU 4	0.81	40,526	396167.7	4566594.16	0	1.10	0.60			3/27/2018 0:00	7:20:02			

SU	Z-Score	CPM	Easting	Northing	MSL	PDOP	HDOP	CorrType	RcvrType	GPS_Date	GPS_Time	Update	FeatName	Datafile
SU 4	0.58	39,671	396167.08	4566594.36	0	1.10	0.60			3/27/2018 0:00	7:20:03			
SU 4	0.29	38,567	396166.44	4566594.51	0	1.10	0.60			3/27/2018 0:00	7:20:04			
SU 4	-0.16	36,851	396165.94	4566594.54	0	1.10	0.60			3/27/2018 0:00	7:20:05			
SU 4	0.35	38,793	396165.4	4566594.45	0	1.10	0.60			3/27/2018 0:00	7:20:06			
SU 4	0.09	37,778	396164.87	4566594.24	0	1.10	0.60			3/27/2018 0:00	7:20:07			
SU 4	0.01	37,506	396165.33	4566595.92	0	1.10	0.60			3/27/2018 0:00	7:20:38			
SU 4	0.3	38,596	396165.95	4566596.18	0	1.10	0.60			3/27/2018 0:00	7:20:39			
SU 4	-0.18	36,769	396166.63	4566596.33	0	1.10	0.60			3/27/2018 0:00	7:20:40			
SU 4	-0.47	35,652	396167.27	4566596.45	0	1.10	0.60			3/27/2018 0:00	7:20:41			
SU 4	0.37	38,883	396167.9	4566596.68	0	1.10	0.60			3/27/2018 0:00	7:20:42			
SU 4	-0.09	37,110	396168.61	4566596.85	0	1.10	0.60			3/27/2018 0:00	7:20:43			
SU 4	-0.21	36,667	396169.19	4566597.02	0	1.10	0.60			3/27/2018 0:00	7:20:44			
SU 4	-0.81	34,367	396169.82	4566597.2	0	1.10	0.60			3/27/2018 0:00	7:20:45			
SU 4	-0.19	36,731	396170.48	4566597.28	0	1.10	0.60			3/27/2018 0:00	7:20:46			
SU 4	-0.5	35,553	396171.1	4566597.28	0	1.10	0.60			3/27/2018 0:00	7:20:47			
SU 4	-0.48	35,618	396171.73	4566597.27	0	1.10	0.60			3/27/2018 0:00	7:20:48			
SU 4	-0.34	36,144	396172.34	4566597.09	0	1.10	0.60			3/27/2018 0:00	7:20:49			
SU 4	0.18	38,136	396173.02	4566596.88	0	1.10	0.60			3/27/2018 0:00	7:20:50			
SU 4	0.8	40,524	396173.7	4566596.71	0	1.10	0.60			3/27/2018 0:00	7:20:51			
SU 4	0.73	40,242	396174.33	4566596.33	0	1.10	0.60			3/27/2018 0:00	7:20:52			
SU 4	1.15	41,840	396174.99	4566596.13	0	1.10	0.60			3/27/2018 0:00	7:20:53			
SU 4	0.16	38,060	396175.76	4566595.98	0	1.10	0.60			3/27/2018 0:00	7:20:54			
SU 4	-0.14	36,935	396176.51	4566595.94	0	1.10	0.60			3/27/2018 0:00	7:20:55			
SU 4	0.16	38,063	396177.2	4566596.16	0	1.10	0.60			3/27/2018 0:00	7:20:56			
SU 4	-0.21	36,666	396177.87	4566596.32	0	1.10	0.60			3/27/2018 0:00	7:20:57			
SU 4	0.15	38,026	396178.56	4566596.54	0	1.10	0.60			3/27/2018 0:00	7:20:58			
SU 4	-0.41	35,876	396179.22	4566596.84	0	1.10	0.60			3/27/2018 0:00	7:20:59			
SU 4	-0.03	37,319	396179.84	4566597.06	0	1.10	0.60			3/27/2018 0:00	7:21:00			
SU 4	-0.18	36,750	396180.45	4566597.32	0	1.10	0.60			3/27/2018 0:00	7:21:01			
SU 4	-0.04	37,297	396181.11	4566597.39	0	1.10	0.60			3/27/2018 0:00	7:21:02			
SU 4	0.17	38,094	396181.84	4566597.43	0	1.10	0.60			3/27/2018 0:00	7:21:03			
SU 4	-0.17	36,793	396182.59	4566597.53	0	1.10	0.60			3/27/2018 0:00	7:21:04			
SU 4	0.25	38,388	396183.29	4566597.47	0	1.10	0.60			3/27/2018 0:00	7:21:05			
SU 4	-0.18	36,777	396183.99	4566597.52	0	1.10	0.60			3/27/2018 0:00	7:21:06			
SU 4	-0.08	37,154	396184.73	4566597.55	0	1.10	0.60			3/27/2018 0:00	7:21:07			
SU 4	-0.05	37,248	396185.41	4566597.64	0	1.10	0.60			3/27/2018 0:00	7:21:08			
SU 4	-0.68	34,842	396186.13	4566598.01	0	1.10	0.60			3/27/2018 0:00	7:21:09			
SU 4	-0.1	37,060	396186.29	4566598.63	0	1.10	0.60			3/27/2018 0:00	7:21:10			
SU 4	-0.35	36,115	396185.74	4566598.63	0	1.10	0.60			3/27/2018 0:00	7:21:11			
SU 4	-0.04	37,318	396185.08	4566598.65	0	1.10	0.60			3/27/2018 0:00	7:21:12			
SU 4	0.11	37,889	396184.52	4566598.43	0	1.10	0.60			3/27/2018 0:00	7:21:13			
SU 4	-0.01	37,402	396183.86	4566598.17	0	1.10	0.60			3/27/2018 0:00	7:21:14			
SU 4	0.15	38,030	396183.26	4566597.81	0	1.10	0.60			3/27/2018 0:00	7:21:15			
SU 4	0.22	38,277	396182.65	4566597.45	0	1.10	0.60			3/27/2018 0:00	7:21:16			
SU 4	0.34	38,759	396182.08	4566597.24	0	1.10	0.60			3/27/2018 0:00	7:21:17			
SU 4	0	37,440	396181.53	4566597.06	0	1.10	0.60			3/27/2018 0:00	7:21:18			
SU 4	-0.14	36,930	396180.88	4566596.83	0	1.10	0.60			3/27/2018 0:00	7:21:19			
SU 4	0.12	37,912	396180.2	4566596.86	0	1.10	0.60			3/27/2018 0:00	7:21:20			
SU 4	0.84	40,648	396179.52	4566596.91	0	1.10	0.60			3/27/2018 0:00	7:21:21			
SU 4	0.36	38,812	396178.78	4566597.07	0	1.10	0.60			3/27/2018 0:00	7:21:22			
SU 4	-0.27	36,403	396178.1	4566597.22	0	1.10	0.60			3/27/2018 0:00	7:21:23			
SU 4	0.46	39,220	396177.38	4566597.09	0	1.10	0.60			3/27/2018 0:00	7:21:24			

SU	Z-Score	CPM	Easting	Northing	MSL	PDOP	HDOP	CorrType	RcvrType	GPS_Date	GPS_Time	Update	FeatName	Datafile
SU 4	0.51	39,415	396176.67	4566597.19	0	1.10	0.60			3/27/2018 0:00	7:21:25			
SU 4	0.35	38,773	396175.93	4566597.06	0	1.10	0.60			3/27/2018 0:00	7:21:26			
SU 4	-0.05	37,263	396175.28	4566596.76	0	1.10	0.60			3/27/2018 0:00	7:21:27			
SU 4	0.26	38,445	396174.65	4566596.49	0	1.10	0.60			3/27/2018 0:00	7:21:28			
SU 4	0.5	39,371	396174.16	4566596.2	0	1.10	0.60			3/27/2018 0:00	7:21:29			
SU 4	0.21	38,253	396173.49	4566596.07	0	1.10	0.60			3/27/2018 0:00	7:21:30			
SU 4	0.21	38,243	396172.9	4566595.78	0	1.10	0.60			3/27/2018 0:00	7:21:31			
SU 4	-0.22	36,620	396172.29	4566595.54	0	1.10	0.60			3/27/2018 0:00	7:21:32			
SU 4	0.14	37,985	396171.63	4566595.02	0	1.10	0.60			3/27/2018 0:00	7:21:33			
SU 4	-0.32	36,226	396171.28	4566594.45	0	1.10	0.60			3/27/2018 0:00	7:21:34			
SU 4	0.12	37,916	396170.91	4566593.98	0	1.10	0.60			3/27/2018 0:00	7:21:35			
SU 4	0.1	37,829	396170.71	4566593.55	0	1.10	0.60			3/27/2018 0:00	7:21:36			
SU 4	-0.17	36,817	396170.35	4566593.33	0	1.10	0.60			3/27/2018 0:00	7:21:37			
SU 4	-0.26	36,444	396170.15	4566593	0	1.10	0.60			3/27/2018 0:00	7:21:38			
SU 4	-0.51	35,511	396169.79	4566593.02	0	1.10	0.60			3/27/2018 0:00	7:21:39			
SU 4	0.04	37,587	396169.25	4566593.03	0	1.10	0.60			3/27/2018 0:00	7:21:40			
SU 4	-0.59	35,197	396168.94	4566592.96	0	1.10	0.60			3/27/2018 0:00	7:21:41			
SU 4	0.11	37,869	396168.61	4566593.12	0	1.10	0.60			3/27/2018 0:00	7:21:42			
SU 4	-0.6	35,177	396169.11	4566593.42	0	1.10	0.60			3/27/2018 0:00	7:21:43			
SU 4	0.2	38,224	396169.73	4566593.83	0	1.10	0.60			3/27/2018 0:00	7:21:44			
SU 4	0.26	38,432	396170.41	4566594.24	0	1.10	0.60			3/27/2018 0:00	7:21:45			
SU 4	-0.6	35,164	396171.07	4566594.6	0	1.10	0.60			3/27/2018 0:00	7:21:46			
SU 4	0.32	38,671	396171.59	4566595.06	0	1.10	0.60			3/27/2018 0:00	7:21:47			
SU 4	-0.12	36,997	396172.18	4566595.42	0	1.10	0.60			3/27/2018 0:00	7:21:48			
SU 4	-0.13	36,939	396172.73	4566595.27	0	1.10	0.60			3/27/2018 0:00	7:21:49			
SU 4	0.62	39,805	396173.47	4566594.72	0	1.10	0.60			3/27/2018 0:00	7:21:50			
SU 4	-0.21	36,651	396174.11	4566594.26	0	1.10	0.60			3/27/2018 0:00	7:21:51			
SU 4	-0.74	34,632	396174.72	4566593.63	0	1.10	0.60			3/27/2018 0:00	7:21:52			
SU 4	-0.53	35,418	396175.27	4566593.1	0	1.10	0.60			3/27/2018 0:00	7:21:53			
SU 4	-0.22	36,604	396175.78	4566592.53	0	1.10	0.60			3/27/2018 0:00	7:21:54			
SU 4	-0.73	34,651	396176.25	4566591.88	0	1.10	0.60			3/27/2018 0:00	7:21:55			
SU 4	-0.36	36,082	396176.57	4566591.3	0	1.10	0.60			3/27/2018 0:00	7:21:56			
SU 4	-1.05	33,440	396176.73	4566590.62	0	1.10	0.60			3/27/2018 0:00	7:21:57			
SU 4	-0.91	33,980	396176.69	4566589.82	0	1.10	0.60			3/27/2018 0:00	7:21:58			
SU 4	-0.94	33,845	396176.78	4566589.08	0	1.10	0.60			3/27/2018 0:00	7:21:59			
SU 4	-0.77	34,531	396176.91	4566588.31	0	1.10	0.60			3/27/2018 0:00	7:22:00			
SU 4	-0.6	35,152	396176.95	4566587.52	0	1.10	0.60			3/27/2018 0:00	7:22:01			
SU 4	-0.81	34,348	396177.1	4566586.84	0	1.10	0.60			3/27/2018 0:00	7:22:02			
SU 4	-0.39	35,947	396177.2	4566586.02	0	1.10	0.60			3/27/2018 0:00	7:22:03			
SU 4	-0.25	36,513	396177.25	4566585.29	0	1.10	0.60			3/27/2018 0:00	7:22:04			
SU 4	-0.67	34,894	396177.35	4566584.49	0	1.10	0.60			3/27/2018 0:00	7:22:05			
SU 4	-0.03	37,337	396170.74	4566586.93	0	1.10	0.60			3/27/2018 0:00	7:22:44			
SU 4	-0.41	35,884	396170.72	4566587.56	0	1.10	0.60			3/27/2018 0:00	7:22:45			
SU 4	-0.55	35,371	396170.56	4566588.26	0	1.10	0.60			3/27/2018 0:00	7:22:46			
SU 4	0.14	38,002	396170.28	4566588.86	0	1.10	0.60			3/27/2018 0:00	7:22:47			
SU 4	0.36	38,840	396170.14	4566589.44	0	1.10	0.60			3/27/2018 0:00	7:22:48			
SU 4	0.4	38,990	396170.05	4566590.06	0	1.10	0.60			3/27/2018 0:00	7:22:49			
SU 4	-0.06	37,227	396170.16	4566590.65	0	1.10	0.60			3/27/2018 0:00	7:22:50			
SU 4	0.17	38,113	396170.29	4566591.27	0	1.10	0.60			3/27/2018 0:00	7:22:51			
SU 4	0.44	39,144	396169.84	4566591.7	0	1.10	0.60			3/27/2018 0:00	7:22:52			
SU 4	-0.01	37,416	396169.27	4566592.04	0	1.10	0.60			3/27/2018 0:00	7:22:53			
SU 4	-0.2	36,684	396168.93	4566592.22	0	1.10	0.60			3/27/2018 0:00	7:22:54			

SU	Z-Score	CPM	Easting	Northing	MSL	PDOP	HDOP	CorrType	RcvrType	GPS_Date	GPS_Time	Update	FeatName	Datafile
SU 4	0.03	37,581	396168.98	4566592.44	0	1.10	0.60			3/27/2018 0:00	7:22:55			
SU 4	0.11	37,870	396169.48	4566592.8	0	1.10	0.60			3/27/2018 0:00	7:22:56			
SU 4	0.11	37,853	396169.83	4566593.53	0	1.10	0.60			3/27/2018 0:00	7:22:57			
SU 4	0.23	38,323	396170.03	4566594.29	0	1.10	0.60			3/27/2018 0:00	7:22:58			
SU 4	-0.33	36,191	396170.13	4566595.04	0	1.10	0.60			3/27/2018 0:00	7:22:59			
SU 4	-0.2	36,707	396170.11	4566595.78	0	1.10	0.60			3/27/2018 0:00	7:23:00			
SU 4	0.1	37,826	396170.18	4566596.54	0	1.10	0.60			3/27/2018 0:00	7:23:01			
SU 4	0.22	38,286	396170.15	4566597.34	0	1.10	0.60			3/27/2018 0:00	7:23:02			
SU 4	-0.62	35,101	396170.25	4566598.07	0	1.10	0.60			3/27/2018 0:00	7:23:03			
SU 4	-0.75	34,575	396170.47	4566598.8	0	1.10	0.60			3/27/2018 0:00	7:23:04			
SU 4	0.19	38,193	396170.51	4566599.55	0	1.10	0.60			3/27/2018 0:00	7:23:05			
SU 4	1.3	42,428	396170.65	4566600.23	0	1.10	0.60			3/27/2018 0:00	7:23:06			
SU 4	0.98	41,177	396170.63	4566600.91	0	1.10	0.60			3/27/2018 0:00	7:23:07			
SU 4	0.98	41,194	396170.62	4566601.69	0	1.10	0.60			3/27/2018 0:00	7:23:08			
SU 4	0.62	39,818	396170.54	4566602.35	0	1.10	0.60			3/27/2018 0:00	7:23:09			
SU 4	0.44	39,144	396170.46	4566602.97	0	1.10	0.60			3/27/2018 0:00	7:23:10			
SU 4	0.35	38,796	396170.34	4566603.46	0	1.10	0.60			3/27/2018 0:00	7:23:11			
SU 4	1.07	41,531	396170.56	4566603.3	0	1.10	0.60			3/27/2018 0:00	7:23:18			
SU 4	0.36	38,823	396170.93	4566602.77	0	1.10	0.60			3/27/2018 0:00	7:23:19			
SU 4	0.3	38,595	396171.2	4566602.07	0	1.10	0.60			3/27/2018 0:00	7:23:20			
SU 4	0.04	37,608	396171.66	4566601.35	0	1.10	0.60			3/27/2018 0:00	7:23:21			
SU 4	1.01	41,292	396172.17	4566600.83	0	1.10	0.60			3/27/2018 0:00	7:23:22			
SU 4	-0.1	37,053	396172.73	4566600.34	0	1.10	0.60			3/27/2018 0:00	7:23:23			
SU 4	-0.16	36,833	396173.37	4566600.15	0	1.10	0.60			3/27/2018 0:00	7:23:24			
SU 4	0.05	37,648	396173.95	4566599.87	0	1.10	0.60			3/27/2018 0:00	7:23:25			
SU 4	-0.35	36,112	396174.54	4566599.36	0	1.10	0.60			3/27/2018 0:00	7:23:26			
SU 4	0.73	40,228	396175.08	4566598.95	0	1.10	0.60			3/27/2018 0:00	7:23:27			
SU 4	0.22	38,287	396175.52	4566598.36	0	1.10	0.60			3/27/2018 0:00	7:23:28			
SU 4	0.21	38,251	396176.11	4566597.76	0	1.10	0.60			3/27/2018 0:00	7:23:29			
SU 4	0.01	37,492	396176.83	4566597.46	0	1.10	0.60			3/27/2018 0:00	7:23:30			
SU 4	-0.12	37,003	396177.43	4566597.16	0	1.10	0.60			3/27/2018 0:00	7:23:31			
SU 4	0.36	38,831	396178.04	4566596.88	0	1.10	0.60			3/27/2018 0:00	7:23:32			
SU 4	-0.14	36,917	396178.62	4566596.69	0	1.10	0.60			3/27/2018 0:00	7:23:33			
SU 4	-0.41	35,869	396179.1	4566596.26	0	1.10	0.60			3/27/2018 0:00	7:23:34			
SU 4	0.04	37,587	396179.61	4566595.89	0	1.10	0.60			3/27/2018 0:00	7:23:35			
SU 4	-0.83	34,267	396179.99	4566595.32	0	1.10	0.60			3/27/2018 0:00	7:23:36			
SU 4	0.02	37,546	396180.17	4566594.67	0	1.10	0.60			3/27/2018 0:00	7:23:37			
SU 4	0.2	38,216	396180.39	4566593.99	0	1.10	0.60			3/27/2018 0:00	7:23:38			
SU 4	0.04	37,588	396180.5	4566593.26	0	1.10	0.60			3/27/2018 0:00	7:23:39			
SU 4	-0.46	35,703	396180.69	4566592.41	0	1.10	0.60			3/27/2018 0:00	7:23:40			
SU 4	-0.42	35,865	396180.92	4566591.57	0	1.10	0.60			3/27/2018 0:00	7:23:41			
SU 4	-0.99	33,656	396181.07	4566590.81	0	1.10	0.60			3/27/2018 0:00	7:23:42			
SU 4	-0.88	34,094	396181.27	4566590.04	0	1.10	0.60			3/27/2018 0:00	7:23:43			
SU 4	-0.69	34,833	396181.44	4566589.23	0	1.10	0.60			3/27/2018 0:00	7:23:44			
SU 4	-0.78	34,478	396181.57	4566588.34	0	1.10	0.60			3/27/2018 0:00	7:23:45			
SU 4	-0.5	35,559	396181.82	4566587.58	0	1.10	0.60			3/27/2018 0:00	7:23:46			
SU 4	-0.82	34,339	396182.03	4566586.75	0	1.10	0.60			3/27/2018 0:00	7:23:47			
SU 4	-0.86	34,157	396182.16	4566585.98	0	1.10	0.60			3/27/2018 0:00	7:23:48			
SU 4	-0.9	34,009	396182.44	4566585.15	0	1.10	0.60			3/27/2018 0:00	7:23:49			
SU 4	-0.97	33,732	396182.7	4566584.29	0	1.10	0.60			3/27/2018 0:00	7:23:50			
SU 4	-1.06	33,423	396182.92	4566583.57	0	1.10	0.60			3/27/2018 0:00	7:23:51			
SU 4	-0.97	33,763	396186.71	4566582.95	0	1.10	0.60			3/27/2018 0:00	7:24:18			

SU	Z-Score	CPM	Easting	Northing	MSL	PDOP	HDOP	CorrType	RcvrType	GPS_Date	GPS_Time	Update	FeatName	Datafile
SU 4	-1.16	33,041	396186.79	4566583.75	0	1.10	0.60			3/27/2018 0:00	7:24:19			
SU 4	0.26	38,440	396186.68	4566584.45	0	1.10	0.60			3/27/2018 0:00	7:24:20			
SU 4	0.07	37,720	396186.68	4566585.21	0	1.10	0.60			3/27/2018 0:00	7:24:21			
SU 4	-0.25	36,490	396186.57	4566586.02	0	1.10	0.60			3/27/2018 0:00	7:24:22			
SU 4	0.69	40,082	396186.49	4566586.74	0	1.10	0.60			3/27/2018 0:00	7:24:23			
SU 4	-0.69	34,800	396186.54	4566587.42	0	1.10	0.60			3/27/2018 0:00	7:24:24			
SU 4	-0.4	35,940	396186.41	4566588.13	0	1.10	0.60			3/27/2018 0:00	7:24:25			
SU 4	-0.36	36,075	396186.29	4566588.93	0	1.10	0.60			3/27/2018 0:00	7:24:26			
SU 4	-0.62	35,088	396186.3	4566589.66	0	1.10	0.60			3/27/2018 0:00	7:24:27			
SU 4	-0.58	35,232	396186.13	4566590.32	0	1.10	0.60			3/27/2018 0:00	7:24:28			
SU 4	-0.89	34,068	396186.02	4566591.05	0	1.10	0.60			3/27/2018 0:00	7:24:29			
SU 4	-0.17	36,807	396185.97	4566591.85	0	1.10	0.60			3/27/2018 0:00	7:24:30			
SU 4	-0.58	35,241	396185.86	4566592.62	0	1.10	0.60			3/27/2018 0:00	7:24:31			
SU 4	-0.16	36,830	396185.91	4566593.39	0	1.10	0.60			3/27/2018 0:00	7:24:32			
SU 4	-0.55	35,367	396186	4566594.19	0	1.10	0.60			3/27/2018 0:00	7:24:33			
SU 4	-0.37	36,022	396185.93	4566594.93	0	1.10	0.60			3/27/2018 0:00	7:24:34			
SU 4	-0.47	35,675	396185.96	4566595.7	0	1.10	0.60			3/27/2018 0:00	7:24:35			
SU 4	-0.05	37,268	396185.96	4566596.45	0	1.10	0.60			3/27/2018 0:00	7:24:36			
SU 4	-0.5	35,537	396185.93	4566597.15	0	1.10	0.60			3/27/2018 0:00	7:24:37			
SU 4	0.2	38,224	396186.13	4566597.7	0	1.10	0.60			3/27/2018 0:00	7:24:38			
SU 4	-0.33	36,196	396186.46	4566598.01	0	1.10	0.60			3/27/2018 0:00	7:24:39			
SU 4	-0.07	37,189	396187.03	4566598.11	0	1.10	0.60			3/27/2018 0:00	7:24:40			
SU 4	-0.31	36,267	396187.44	4566597.85	0	1.10	0.60			3/27/2018 0:00	7:24:41			
SU 4	-0.04	37,297	396187.77	4566597.31	0	1.10	0.60			3/27/2018 0:00	7:24:42			
SU 4	0.84	40,644	396188.07	4566596.48	0	1.10	0.60			3/27/2018 0:00	7:24:43			
SU 4	-0.23	36,561	396188.35	4566595.75	0	1.10	0.60			3/27/2018 0:00	7:24:44			
SU 4	0.23	38,330	396188.74	4566595.03	0	1.10	0.60			3/27/2018 0:00	7:24:45			
SU 4	-0.06	37,212	396188.98	4566594.34	0	1.10	0.60			3/27/2018 0:00	7:24:46			
SU 4	-0.32	36,213	396189	4566593.57	0	1.10	0.60			3/27/2018 0:00	7:24:47			
SU 4	0	37,433	396189.04	4566592.8	0	1.10	0.60			3/27/2018 0:00	7:24:48			
SU 4	-0.68	34,858	396189.1	4566591.98	0	1.10	0.60			3/27/2018 0:00	7:24:49			
SU 4	-0.38	36,014	396189.08	4566591.2	0	1.10	0.60			3/27/2018 0:00	7:24:50			
SU 4	-0.32	36,243	396189.3	4566590.58	0	1.10	0.60			3/27/2018 0:00	7:24:51			
SU 4	-0.88	34,080	396189.34	4566589.89	0	1.10	0.60			3/27/2018 0:00	7:24:52			
SU 4	-0.07	37,170	396189.45	4566589.16	0	1.10	0.60			3/27/2018 0:00	7:24:53			
SU 4	-0.48	35,602	396189.5	4566588.37	0	1.10	0.60			3/27/2018 0:00	7:24:54			
SU 4	-0.56	35,300	396189.38	4566587.7	0	1.10	0.60			3/27/2018 0:00	7:24:55			
SU 4	0.04	37,595	396189.39	4566586.98	0	1.10	0.60			3/27/2018 0:00	7:24:56			
SU 4	-0.38	36,008	396189.28	4566586.29	0	1.10	0.60			3/27/2018 0:00	7:24:57			
SU 4	-0.42	35,852	396189.25	4566585.49	0	1.10	0.60			3/27/2018 0:00	7:24:58			
SU 4	-0.41	35,873	396189.31	4566584.69	0	1.10	0.60			3/27/2018 0:00	7:24:59			
SU 4	-1.1	33,238	396189.26	4566583.94	0	1.10	0.60			3/27/2018 0:00	7:25:00			
SU 4	-0.66	34,919	396189.37	4566583.19	0	1.10	0.60			3/27/2018 0:00	7:25:01			
SU 4	-0.26	36,450	396189.44	4566582.48	0	1.10	0.60			3/27/2018 0:00	7:25:02			
SU 4	-1.06	33,388	396193.81	4566582.02	0	1.10	0.60			3/27/2018 0:00	7:25:27			
SU 4	-0.01	37,417	396193.91	4566582.87	0	1.10	0.60			3/27/2018 0:00	7:25:28			
SU 4	0.12	37,914	396193.97	4566583.61	0	1.10	0.60			3/27/2018 0:00	7:25:29			
SU 4	-0.69	34,828	396193.9	4566584.43	0	1.10	0.60			3/27/2018 0:00	7:25:30			
SU 4	-0.42	35,857	396193.9	4566585.26	0	1.10	0.60			3/27/2018 0:00	7:25:31			
SU 4	-0.27	36,414	396193.77	4566586.09	0	1.10	0.60			3/27/2018 0:00	7:25:32			
SU 4	-0.28	36,373	396193.5	4566586.76	0	1.10	0.60			3/27/2018 0:00	7:25:33			
SU 4	-0.12	36,993	396193.4	4566587.46	0	1.10	0.60			3/27/2018 0:00	7:25:34			

SU	Z-Score	CPM	Easting	Northing	MSL	PDOP	HDOP	CorrType	RcvrType	GPS_Date	GPS_Time	Update	FeatName	Datafile
SU 4	-0.79	34,418	396193.32	4566588.18	0	1.10	0.60			3/27/2018 0:00	7:25:35			
SU 4	-0.89	34,044	396193.36	4566588.9	0	1.10	0.60			3/27/2018 0:00	7:25:36			
SU 4	-0.59	35,181	396193.5	4566589.62	0	1.10	0.60			3/27/2018 0:00	7:25:37			
SU 4	-0.32	36,245	396193.42	4566590.41	0	1.10	0.60			3/27/2018 0:00	7:25:38			
SU 4	-0.33	36,211	396193.37	4566591.21	0	1.10	0.60			3/27/2018 0:00	7:25:39			
SU 4	-0.25	36,502	396193.37	4566591.98	0	1.10	0.60			3/27/2018 0:00	7:25:40			
SU 4	-0.69	34,805	396193.2	4566592.74	0	1.10	0.60			3/27/2018 0:00	7:25:41			
SU 4	-0.66	34,951	396193.15	4566593.52	0	1.10	0.60			3/27/2018 0:00	7:25:42			
SU 4	-0.32	36,247	396193.16	4566594.23	0	1.10	0.60			3/27/2018 0:00	7:25:43			
SU 4	-0.76	34,562	396193.12	4566594.98	0	1.10	0.60			3/27/2018 0:00	7:25:44			
SU 4	-1.04	33,480	396193.18	4566595.71	0	1.10	0.60			3/27/2018 0:00	7:25:45			
SU 4	-0.88	34,080	396193.06	4566596.46	0	1.10	0.60			3/27/2018 0:00	7:25:46			
SU 4	-0.6	35,160	396193	4566597.3	0	1.10	0.60			3/27/2018 0:00	7:25:47			
SU 4	-1.07	33,360	396193.09	4566597.99	0	1.10	0.60			3/27/2018 0:00	7:25:48			
SU 4	-0.67	34,890	396193.11	4566598.69	0	1.10	0.60			3/27/2018 0:00	7:25:49			
SU 4	-0.96	33,802	396193.32	4566599.31	0	1.10	0.60			3/27/2018 0:00	7:25:50			
SU 4	-0.5	35,540	396193.67	4566599.79	0	1.10	0.60			3/27/2018 0:00	7:25:51			
SU 4	-0.4	35,915	396194.03	4566600.08	0	1.10	0.60			3/27/2018 0:00	7:25:52			
SU 4	-0.19	36,728	396194.49	4566599.92	0	1.10	0.60			3/27/2018 0:00	7:25:53			
SU 4	0.69	40,082	396194.91	4566599.45	0	1.10	0.60			3/27/2018 0:00	7:25:54			
SU 4	-0.33	36,180	396195.22	4566598.77	0	1.10	0.60			3/27/2018 0:00	7:25:55			
SU 4	-0.63	35,055	396195.44	4566598.13	0	1.10	0.60			3/27/2018 0:00	7:25:56			
SU 4	-0.62	35,103	396195.64	4566597.53	0	1.10	0.60			3/27/2018 0:00	7:25:57			
SU 4	-0.81	34,352	396195.57	4566596.73	0	1.10	0.60			3/27/2018 0:00	7:25:58			
SU 4	-0.75	34,579	396195.54	4566596	0	1.10	0.60			3/27/2018 0:00	7:25:59			
SU 4	-0.86	34,174	396195.64	4566595.29	0	1.10	0.60			3/27/2018 0:00	7:26:00			
SU 4	-0.65	34,973	396195.62	4566594.6	0	1.10	0.60			3/27/2018 0:00	7:26:01			
SU 4	0.31	38,653	396195.75	4566593.84	0	1.10	0.60			3/27/2018 0:00	7:26:02			
SU 4	0.31	38,643	396195.93	4566593	0	1.10	0.60			3/27/2018 0:00	7:26:03			
SU 4	-0.58	35,220	396196	4566592.2	0	1.10	0.60			3/27/2018 0:00	7:26:04			
SU 4	-0.5	35,535	396196.18	4566591.52	0	1.10	0.60			3/27/2018 0:00	7:26:05			
SU 4	-0.63	35,043	396196.2	4566590.86	0	1.10	0.60			3/27/2018 0:00	7:26:06			
SU 4	-0.55	35,371	396196.23	4566590.09	0	1.10	0.60			3/27/2018 0:00	7:26:07			
SU 4	-0.39	35,962	396196.28	4566589.2	0	1.10	0.60			3/27/2018 0:00	7:26:08			
SU 4	-0.45	35,750	396196.21	4566588.44	0	1.10	0.60			3/27/2018 0:00	7:26:09			
SU 4	-0.19	36,717	396196.33	4566587.67	0	1.10	0.60			3/27/2018 0:00	7:26:10			
SU 4	-0.33	36,179	396196.45	4566586.93	0	1.10	0.60			3/27/2018 0:00	7:26:11			
SU 4	-0.39	35,955	396196.64	4566586.26	0	1.10	0.60			3/27/2018 0:00	7:26:12			
SU 4	-0.6	35,148	396196.94	4566585.61	0	1.10	0.60			3/27/2018 0:00	7:26:13			
SU 4	-1.14	33,087	396197.03	4566584.85	0	1.10	0.60			3/27/2018 0:00	7:26:14			
SU 4	-0.94	33,861	396197.15	4566584.13	0	1.10	0.60			3/27/2018 0:00	7:26:15			
SU 4	-0.77	34,505	396197.18	4566583.34	0	1.10	0.60			3/27/2018 0:00	7:26:16			
SU 4	-1.2	32,866	396197.11	4566582.57	0	1.10	0.60			3/27/2018 0:00	7:26:17			
SU 4	-0.59	35,186	396197.3	4566581.78	0	1.10	0.60			3/27/2018 0:00	7:26:18			
SU 4	-0.75	34,597	396202.11	4566581.81	0	1.10	0.60			3/27/2018 0:00	7:27:02			
SU 4	-0.55	35,349	396202.32	4566582.4	0	1.10	0.60			3/27/2018 0:00	7:27:03			
SU 4	-0.29	36,347	396202.51	4566583	0	1.10	0.60			3/27/2018 0:00	7:27:04			
SU 4	-0.2	36,686	396202.75	4566583.63	0	1.10	0.60			3/27/2018 0:00	7:27:05			
SU 4	-0.5	35,541	396203	4566584.3	0	1.10	0.60			3/27/2018 0:00	7:27:06			
SU 4	-1.01	33,605	396203.13	4566584.95	0	1.10	0.60			3/27/2018 0:00	7:27:07			
SU 4	-0.58	35,251	396203.31	4566585.48	0	1.10	0.60			3/27/2018 0:00	7:27:08			
SU 4	-1.06	33,412	396203.36	4566586.06	0	1.10	0.60			3/27/2018 0:00	7:27:09			

SU	Z-Score	CPM	Easting	Northing	MSL	PDOP	HDOP	CorrType	RcvrType	GPS_Date	GPS_Time	Update	FeatName	Datafile
SU 4	-0.81	34,363	396203.46	4566586.67	0	1.10	0.60			3/27/2018 0:00	7:27:10			
SU 4	-0.47	35,651	396203.56	4566587.3	0	1.10	0.60			3/27/2018 0:00	7:27:11			
SU 4	-0.32	36,212	396203.82	4566588.11	0	1.10	0.60			3/27/2018 0:00	7:27:12			
SU 4	-0.81	34,343	396204.1	4566588.77	0	1.10	0.60			3/27/2018 0:00	7:27:13			
SU 4	-0.37	36,035	396204.26	4566589.36	0	1.10	0.60			3/27/2018 0:00	7:27:14			
SU 4	-0.55	35,349	396204.56	4566589.86	0	1.10	0.60			3/27/2018 0:00	7:27:15			
SU 4	-0.27	36,407	396204.82	4566590.46	0	1.10	0.60			3/27/2018 0:00	7:27:16			
SU 4	-0.76	34,541	396205.21	4566590.96	0	1.10	0.60			3/27/2018 0:00	7:27:17			
SU 4	-0.55	35,335	396205.64	4566591.66	0	1.10	0.60			3/27/2018 0:00	7:27:18			
SU 4	-0.35	36,134	396205.92	4566592.23	0	1.10	0.60			3/27/2018 0:00	7:27:19			
SU 4	-0.57	35,283	396206.22	4566592.46	0	1.10	0.60			3/27/2018 0:00	7:27:20			
SU 4	-0.34	36,150	396206.63	4566592.54	0	1.10	0.60			3/27/2018 0:00	7:27:21			
SU 4	-0.69	34,807	396206.88	4566592.19	0	1.10	0.60			3/27/2018 0:00	7:27:22			
SU 4	0.04	37,592	396206.99	4566591.63	0	1.10	0.60			3/27/2018 0:00	7:27:23			
SU 4	0.34	38,768	396206.89	4566591.1	0	1.10	0.60			3/27/2018 0:00	7:27:24			
SU 4	-0.76	34,562	396206.73	4566590.5	0	1.10	0.60			3/27/2018 0:00	7:27:25			
SU 4	-0.87	34,141	396206.46	4566589.67	0	1.10	0.60			3/27/2018 0:00	7:27:26			
SU 4	0.02	37,537	396206.28	4566589.04	0	1.10	0.60			3/27/2018 0:00	7:27:27			
SU 4	-0.21	36,654	396206.28	4566588.33	0	1.10	0.60			3/27/2018 0:00	7:27:28			
SU 4	-0.63	35,053	396206.17	4566587.58	0	1.10	0.60			3/27/2018 0:00	7:27:29			
SU 4	-0.86	34,173	396206.06	4566586.84	0	1.10	0.60			3/27/2018 0:00	7:27:30			
SU 4	-0.91	33,983	396206.08	4566586.22	0	1.10	0.60			3/27/2018 0:00	7:27:31			
SU 4	-0.93	33,905	396206.02	4566585.61	0	1.10	0.60			3/27/2018 0:00	7:27:32			
SU 4	-0.92	33,946	396205.99	4566584.87	0	1.10	0.60			3/27/2018 0:00	7:27:33			
SU 4	-0.73	34,676	396205.85	4566584.17	0	1.10	0.60			3/27/2018 0:00	7:27:34			
SU 4	-0.44	35,789	396205.67	4566583.37	0	1.10	0.60			3/27/2018 0:00	7:27:35			
SU 4	-1.08	33,337	396205.68	4566582.59	0	1.10	0.60			3/27/2018 0:00	7:27:36			
SU 4	-0.66	34,944	396205.57	4566581.78	0	1.10	0.60			3/27/2018 0:00	7:27:37			
SU 4	-0.71	34,746	396205.47	4566581	0	1.10	0.60			3/27/2018 0:00	7:27:38			
SU 4	-0.83	34,280	396209.08	4566578.6	0	1.10	0.60			3/27/2018 0:00	7:28:02			
SU 4	-1.1	33,260	396209.41	4566579.31	0	1.10	0.60			3/27/2018 0:00	7:28:03			
SU 4	-1.1	33,245	396209.56	4566579.98	0	1.10	0.60			3/27/2018 0:00	7:28:04			
SU 4	-0.88	34,111	396209.64	4566580.75	0	1.10	0.60			3/27/2018 0:00	7:28:05			
SU 4	-1.23	32,767	396209.86	4566581.53	0	1.10	0.60			3/27/2018 0:00	7:28:06			
SU 4	-1.11	33,212	396210.02	4566582.27	0	1.10	0.60			3/27/2018 0:00	7:28:07			
SU 4	-1.18	32,963	396210.08	4566583.09	0	1.10	0.60			3/27/2018 0:00	7:28:08			
SU 4	-1.05	33,440	396210.26	4566583.86	0	1.10	0.60			3/27/2018 0:00	7:28:09			
SU 4	-0.31	36,260	396210.37	4566584.59	0	1.10	0.60			3/27/2018 0:00	7:28:10			
SU 4	-0.68	34,865	396210.6	4566585.38	0	1.10	0.60			3/27/2018 0:00	7:28:11			
SU 4	-0.54	35,386	396210.84	4566586.04	0	1.10	0.60			3/27/2018 0:00	7:28:12			
SU 4	-0.52	35,456	396210.9	4566586.72	0	1.10	0.60			3/27/2018 0:00	7:28:13			
SU 4	-0.04	37,304	396211.15	4566587.31	0	1.10	0.60			3/27/2018 0:00	7:28:14			
SU 4	-0.59	35,216	396211.41	4566587.94	0	1.10	0.60			3/27/2018 0:00	7:28:15			
SU 4	-0.27	36,434	396211.71	4566588.6	0	1.10	0.60			3/27/2018 0:00	7:28:16			
SU 4	-0.71	34,758	396212.07	4566589.11	0	1.10	0.60			3/27/2018 0:00	7:28:17			
SU 4	-0.09	37,099	396212.19	4566589.5	0	1.10	0.60			3/27/2018 0:00	7:28:18			
SU 4	-0.26	36,454	396212.34	4566589.58	0	1.10	0.60			3/27/2018 0:00	7:28:19			
SU 4	-0.34	36,143	396212.73	4566589.36	0	1.10	0.60			3/27/2018 0:00	7:28:20			
SU 4	-0.33	36,186	396212.91	4566588.87	0	1.10	0.60			3/27/2018 0:00	7:28:21			
SU 4	-0.37	36,046	396212.86	4566588.3	0	1.10	0.60			3/27/2018 0:00	7:28:22			
SU 4	-0.5	35,531	396212.72	4566587.66	0	1.10	0.60			3/27/2018 0:00	7:28:23			
SU 4	-0.18	36,753	396212.41	4566586.98	0	1.10	0.60			3/27/2018 0:00	7:28:24			

SU	Z-Score	CPM	Easting	Northing	MSL	PDOP	HDOP	CorrType	RcvrType	GPS_Date	GPS_Time	Update	FeatName	Datafile
SU 4	-0.02	37,358	396212.31	4566586.23	0	1.10	0.60			3/27/2018 0:00	7:28:25			
SU 4	-0.54	35,409	396212.29	4566585.5	0	1.10	0.60			3/27/2018 0:00	7:28:26			
SU 4	-1.17	33,002	396212.15	4566584.79	0	1.10	0.60			3/27/2018 0:00	7:28:27			
SU 4	-0.55	35,340	396212.15	4566584.07	0	1.10	0.60			3/27/2018 0:00	7:28:28			
SU 4	-0.56	35,295	396212.06	4566583.26	0	1.10	0.60			3/27/2018 0:00	7:28:29			
SU 4	-0.4	35,913	396211.87	4566582.57	0	1.10	0.60			3/27/2018 0:00	7:28:30			
SU 4	-1.03	33,518	396211.74	4566581.85	0	1.10	0.60			3/27/2018 0:00	7:28:31			
SU 4	-0.98	33,699	396211.5	4566581.16	0	1.10	0.60			3/27/2018 0:00	7:28:32			
SU 4	-1.14	33,085	396211.27	4566580.42	0	1.10	0.60			3/27/2018 0:00	7:28:33			
SU 4	-0.67	34,881	396211.19	4566579.73	0	1.10	0.60			3/27/2018 0:00	7:28:34			
SU 4	-0.64	35,000	396210.96	4566579	0	1.10	0.60			3/27/2018 0:00	7:28:35			
SU 4	-1.09	33,290	396210.98	4566578.34	0	1.10	0.60			3/27/2018 0:00	7:28:36			
SU 4	-1.53	31,602	396210.93	4566577.61	0	1.10	0.60			3/27/2018 0:00	7:28:37			
SU 4	-0.69	34,816	396213.9	4566576.64	0	1.20	0.70			3/27/2018 0:00	7:29:23			
SU 4	-0.37	36,034	396214.17	4566577.42	0	1.20	0.70			3/27/2018 0:00	7:29:24			
SU 4	-0.34	36,158	396214.34	4566578.2	0	1.20	0.70			3/27/2018 0:00	7:29:25			
SU 4	-0.54	35,379	396214.33	4566578.99	0	1.20	0.70			3/27/2018 0:00	7:29:26			
SU 4	-0.95	33,835	396214.39	4566579.72	0	1.20	0.70			3/27/2018 0:00	7:29:27			
SU 4	-0.28	36,388	396214.58	4566580.47	0	1.20	0.70			3/27/2018 0:00	7:29:28			
SU 4	-0.27	36,427	396214.68	4566581.17	0	1.20	0.70			3/27/2018 0:00	7:29:29			
SU 4	-0.81	34,366	396214.88	4566581.93	0	1.20	0.70			3/27/2018 0:00	7:29:30			
SU 4	-0.2	36,671	396215.07	4566582.67	0	1.20	0.70			3/27/2018 0:00	7:29:31			
SU 4	-0.52	35,478	396215.18	4566583.39	0	1.20	0.70			3/27/2018 0:00	7:29:32			
SU 4	0.14	37,969	396215.45	4566584.04	0	1.20	0.70			3/27/2018 0:00	7:29:33			
SU 4	-0.17	36,792	396215.61	4566584.66	0	1.20	0.70			3/27/2018 0:00	7:29:34			
SU 4	-0.57	35,268	396215.85	4566585.45	0	1.20	0.70			3/27/2018 0:00	7:29:35			
SU 4	-0.93	33,897	396216.1	4566586.12	0	1.20	0.70			3/27/2018 0:00	7:29:36			
SU 4	-0.64	35,024	396216.27	4566586.8	0	1.20	0.70			3/27/2018 0:00	7:29:37			
SU 4	-0.55	35,366	396216.26	4566587.19	0	1.20	0.70			3/27/2018 0:00	7:29:38			
SU 4	-1.07	33,381	396216.26	4566587.4	0	1.20	0.70			3/27/2018 0:00	7:29:39			
SU 4	-0.58	35,255	396216.57	4566587.34	0	1.20	0.70			3/27/2018 0:00	7:29:40			
SU 4	-0.74	34,613	396217.08	4566587.15	0	1.20	0.70			3/27/2018 0:00	7:29:41			
SU 4	-0.41	35,893	396217.66	4566587.06	0	1.20	0.70			3/27/2018 0:00	7:29:42			
SU 4	-0.51	35,523	396218.13	4566586.87	0	1.20	0.70			3/27/2018 0:00	7:29:43			
SU 4	-0.22	36,630	396218.59	4566586.51	0	1.20	0.70			3/27/2018 0:00	7:29:44			
SU 4	-0.54	35,407	396218.76	4566585.88	0	1.20	0.70			3/27/2018 0:00	7:29:45			
SU 4	-0.36	36,092	396218.81	4566585.31	0	1.20	0.70			3/27/2018 0:00	7:29:46			
SU 4	-0.03	37,343	396218.85	4566584.7	0	1.20	0.70			3/27/2018 0:00	7:29:47			
SU 4	-0.64	35,015	396218.87	4566584.02	0	1.20	0.70			3/27/2018 0:00	7:29:48			
SU 4	-0.45	35,724	396219.06	4566583.3	0	1.20	0.70			3/27/2018 0:00	7:29:49			
SU 4	-0.71	34,731	396219.24	4566582.67	0	1.20	0.70			3/27/2018 0:00	7:29:50			
SU 4	-1.08	33,342	396219.42	4566582.08	0	1.20	0.70			3/27/2018 0:00	7:29:51			
SU 4	-0.68	34,855	396219.67	4566581.46	0	1.20	0.70			3/27/2018 0:00	7:29:52			
SU 4	-0.39	35,954	396219.81	4566580.79	0	1.20	0.70			3/27/2018 0:00	7:29:53			
SU 4	-1.07	33,348	396219.84	4566580.05	0	1.20	0.70			3/27/2018 0:00	7:29:54			
SU 4	-1.13	33,147	396220.01	4566579.39	0	1.20	0.70			3/27/2018 0:00	7:29:55			
SU 4	-0.76	34,536	396220.03	4566578.73	0	1.20	0.70			3/27/2018 0:00	7:29:56			
SU 4	-1.18	32,964	396219.99	4566577.92	0	1.20	0.70			3/27/2018 0:00	7:29:57			
SU 4	-1.08	33,342	396220.11	4566577.17	0	1.20	0.70			3/27/2018 0:00	7:29:58			
SU 4	-0.53	35,442	396220.21	4566576.34	0	1.20	0.70			3/27/2018 0:00	7:29:59			
SU 4	-1.16	33,040	396220.43	4566575.63	0	1.20	0.70			3/27/2018 0:00	7:30:00			
SU 4	-1.32	32,420	396223.67	4566575.52	0	1.20	0.70			3/27/2018 0:00	7:30:25			

SU	Z-Score	CPM	Easting	Northing	MSL	PDOP	HDOP	CorrType	RcvrType	GPS_Date	GPS_Time	Update	FeatName	Datafile
SU 4	-1.16	33,035	396223.42	4566576.04	0	1.20	0.70			3/27/2018 0:00	7:30:26			
SU 4	-1.02	33,548	396223.12	4566576.38	0	1.20	0.70			3/27/2018 0:00	7:30:27			
SU 4	-1.31	32,447	396223.01	4566576.78	0	1.20	0.70			3/27/2018 0:00	7:30:28			
SU 4	-0.64	35,021	396222.8	4566577.17	0	1.20	0.70			3/27/2018 0:00	7:30:29			
SU 4	-0.66	34,915	396222.65	4566577.6	0	1.20	0.70			3/27/2018 0:00	7:30:30			
SU 4	-1.21	32,849	396222.48	4566578.03	0	1.20	0.70			3/27/2018 0:00	7:30:31			
SU 4	-0.28	36,382	396222.37	4566578.53	0	1.20	0.70			3/27/2018 0:00	7:30:32			
SU 4	-0.63	35,045	396222.38	4566579.07	0	1.20	0.70			3/27/2018 0:00	7:30:33			
SU 4	-1.43	31,981	396222.35	4566579.59	0	1.20	0.70			3/27/2018 0:00	7:30:34			
SU 4	-1.46	31,875	396222.41	4566580.19	0	1.20	0.70			3/27/2018 0:00	7:30:35			
SU 4	-0.97	33,738	396222.3	4566580.84	0	1.20	0.70			3/27/2018 0:00	7:30:36			
SU 4	-0.95	33,814	396222.38	4566581.54	0	1.20	0.70			3/27/2018 0:00	7:30:37			
SU 4	-1.44	31,943	396222.41	4566582.25	0	1.20	0.70			3/27/2018 0:00	7:30:38			
SU 4	-0.9	34,026	396222.34	4566583.03	0	1.20	0.70			3/27/2018 0:00	7:30:39			
SU 4	-1.28	32,566	396222.34	4566583.79	0	1.20	0.70			3/27/2018 0:00	7:30:40			
SU 4	-0.88	34,091	396222.32	4566584.48	0	1.20	0.70			3/27/2018 0:00	7:30:41			
SU 4	-0.09	37,113	396222.25	4566585.24	0	1.20	0.70			3/27/2018 0:00	7:30:42			
SU 4	-0.75	34,598	396222.29	4566585.93	0	1.20	0.70			3/27/2018 0:00	7:30:43			
SU 4	-0.62	35,079	396222.28	4566586.59	0	1.20	0.70			3/27/2018 0:00	7:30:44			
SU 4	-0.19	36,730	396222.36	4566587.12	0	1.20	0.70			3/27/2018 0:00	7:30:45			
SU 4	-0.65	34,952	396222.61	4566587.49	0	1.20	0.70			3/27/2018 0:00	7:30:46			
SU 4	-0.17	36,788	396223.07	4566587.58	0	1.20	0.70			3/27/2018 0:00	7:30:47			
SU 4	-0.87	34,127	396223.45	4566587.36	0	1.20	0.70			3/27/2018 0:00	7:30:48			
SU 4	-0.14	36,911	396223.9	4566587	0	1.20	0.70			3/27/2018 0:00	7:30:49			
SU 4	-0.63	35,028	396224.28	4566586.44	0	1.20	0.70			3/27/2018 0:00	7:30:50			
SU 4	-1.32	32,427	396224.53	4566585.79	0	1.20	0.70			3/27/2018 0:00	7:30:51			
SU 4	-1.06	33,396	396224.84	4566585.21	0	1.20	0.70			3/27/2018 0:00	7:30:52			
SU 4	-1.37	32,229	396225.02	4566584.6	0	1.20	0.70			3/27/2018 0:00	7:30:53			
SU 4	-1.13	33,137	396225.29	4566583.95	0	1.20	0.70			3/27/2018 0:00	7:30:54			
SU 4	-0.25	36,484	396225.57	4566583.35	0	1.20	0.70			3/27/2018 0:00	7:30:55			
SU 4	-0.92	33,931	396225.7	4566582.78	0	1.20	0.70			3/27/2018 0:00	7:30:56			
SU 4	-0.9	34,012	396225.85	4566582.2	0	1.20	0.70			3/27/2018 0:00	7:30:57			
SU 4	-1.11	33,223	396226.17	4566581.8	0	1.20	0.70			3/27/2018 0:00	7:30:58			
SU 4	-1.64	31,196	396226.07	4566581.78	0	1.20	0.70			3/27/2018 0:00	7:30:59			
SU 4	-1.43	31,979	396225.5	4566581.88	0	1.20	0.70			3/27/2018 0:00	7:31:00			
SU 4	-0.64	34,994	396224.72	4566582.16	0	1.20	0.70			3/27/2018 0:00	7:31:01			
SU 4	-0.56	35,298	396224.12	4566582.35	0	1.20	0.70			3/27/2018 0:00	7:31:02			
SU 4	-1.19	32,914	396223.97	4566582.3	0	1.20	0.70			3/27/2018 0:00	7:31:03			
SU 4	-1.16	33,008	396223.96	4566582.28	0	1.20	0.70			3/27/2018 0:00	7:31:04			
SU 4	-0.36	36,062	396223.94	4566582.29	0	1.20	0.70			3/27/2018 0:00	7:31:05			
SU 4	-0.5	35,535	396223.92	4566582.33	0	1.20	0.70			3/27/2018 0:00	7:31:06			
SU 4	-0.68	34,863	396223.95	4566582.22	0	1.20	0.70			3/27/2018 0:00	7:31:07			
SU 4	-0.33	36,196	396223.89	4566582.21	0	1.20	0.70			3/27/2018 0:00	7:31:08			
SU 4	-0.56	35,299	396223.77	4566582.25	0	1.20	0.70			3/27/2018 0:00	7:31:09			
SU 4	-0.45	35,734	396223.27	4566582.28	0	1.20	0.70			3/27/2018 0:00	7:31:10			
SU 4	-0.95	33,833	396222.86	4566581.84	0	1.20	0.70			3/27/2018 0:00	7:31:11			
SU 4	-0.99	33,658	396222.63	4566581.2	0	1.20	0.70			3/27/2018 0:00	7:31:12			
SU 4	-0.38	36,014	396222.57	4566580.55	0	1.20	0.70			3/27/2018 0:00	7:31:13			
SU 4	-0.45	35,733	396222.32	4566579.84	0	1.20	0.70			3/27/2018 0:00	7:31:14			
SU 4	-0.74	34,613	396221.86	4566579.19	0	1.20	0.70			3/27/2018 0:00	7:31:15			
SU 4	-0.85	34,213	396221.39	4566578.63	0	1.20	0.70			3/27/2018 0:00	7:31:16			
SU 4	-0.8	34,413	396220.75	4566578.39	0	1.20	0.70			3/27/2018 0:00	7:31:17			

SU	Z-Score	CPM	Easting	Northing	MSL	PDOP	HDOP	CorrType	RcvrType	GPS_Date	GPS_Time	Update	FeatName	Datafile
SU 4	-0.71	34,733	396220.03	4566578.21	0	1.20	0.70			3/27/2018 0:00	7:31:18			
SU 4	-0.05	37,273	396219.37	4566578.23	0	1.20	0.70			3/27/2018 0:00	7:31:19			
SU 4	-0.55	35,358	396218.86	4566578.44	0	1.20	0.70			3/27/2018 0:00	7:31:20			
SU 4	-1.77	30,679	396218.22	4566578.42	0	1.20	0.70			3/27/2018 0:00	7:31:21			
SU 4	-1.21	32,839	396217.55	4566578.61	0	1.20	0.70			3/27/2018 0:00	7:31:22			
SU 4	-0.18	36,770	396216.93	4566578.98	0	1.20	0.70			3/27/2018 0:00	7:31:23			
SU 4	-1.09	33,282	396216.27	4566579.2	0	1.20	0.70			3/27/2018 0:00	7:31:24			
SU 4	-0.84	34,240	396215.61	4566579.6	0	1.20	0.70			3/27/2018 0:00	7:31:25			
SU 4	-0.85	34,210	396214.89	4566580.06	0	1.20	0.70			3/27/2018 0:00	7:31:26			
SU 4	-0.47	35,642	396214.23	4566580.33	0	1.20	0.70			3/27/2018 0:00	7:31:27			
SU 4	-0.34	36,150	396213.58	4566580.66	0	1.20	0.70			3/27/2018 0:00	7:31:28			
SU 4	-1.49	31,747	396212.67	4566580.95	0	1.20	0.70			3/27/2018 0:00	7:31:29			
SU 4	-1.26	32,627	396211.8	4566581.07	0	1.20	0.70			3/27/2018 0:00	7:31:30			
SU 4	-0.38	35,996	396211.13	4566581.24	0	1.20	0.70			3/27/2018 0:00	7:31:31			
SU 4	-0.47	35,639	396210.32	4566581.34	0	1.20	0.70			3/27/2018 0:00	7:31:32			
SU 4	-0.73	34,650	396209.49	4566581.47	0	1.20	0.70			3/27/2018 0:00	7:31:33			
SU 4	-0.65	34,972	396208.71	4566581.61	0	1.20	0.70			3/27/2018 0:00	7:31:34			
SU 4	-0.25	36,493	396207.93	4566581.75	0	1.20	0.70			3/27/2018 0:00	7:31:35			
SU 4	-1.15	33,063	396207.14	4566582.01	0	1.20	0.70			3/27/2018 0:00	7:31:36			
SU 4	-0.95	33,825	396206.32	4566582.18	0	1.20	0.70			3/27/2018 0:00	7:31:37			
SU 4	-0.94	33,866	396205.58	4566582.27	0	1.20	0.70			3/27/2018 0:00	7:31:38			
SU 4	-0.72	34,716	396204.73	4566582.48	0	1.20	0.70			3/27/2018 0:00	7:31:39			
SU 4	0.12	37,929	396203.91	4566582.66	0	1.20	0.70			3/27/2018 0:00	7:31:40			
SU 4	-0.7	34,772	396203.21	4566582.68	0	1.20	0.70			3/27/2018 0:00	7:31:41			
SU 4	-1.1	33,263	396202.37	4566582.94	0	1.20	0.70			3/27/2018 0:00	7:31:42			
SU 4	-1.02	33,575	396201.5	4566583.12	0	1.20	0.70			3/27/2018 0:00	7:31:43			
SU 4	-0.33	36,174	396200.68	4566583.15	0	1.20	0.70			3/27/2018 0:00	7:31:44			
SU 4	-1.06	33,403	396199.8	4566583.29	0	1.20	0.70			3/27/2018 0:00	7:31:45			
SU 4	-0.98	33,701	396199	4566583.45	0	1.20	0.70			3/27/2018 0:00	7:31:46			
SU 4	-0.63	35,035	396198.27	4566583.6	0	1.20	0.70			3/27/2018 0:00	7:31:47			
SU 4	-0.59	35,188	396197.48	4566583.93	0	1.20	0.70			3/27/2018 0:00	7:31:48			
SU 4	-0.81	34,357	396196.72	4566584.21	0	1.20	0.70			3/27/2018 0:00	7:31:49			
SU 4	-0.35	36,099	396195.94	4566584.43	0	1.20	0.70			3/27/2018 0:00	7:31:50			
SU 4	-0.74	34,614	396195.15	4566584.74	0	1.20	0.70			3/27/2018 0:00	7:31:51			
SU 4	-0.12	37,003	396194.35	4566584.9	0	1.20	0.70			3/27/2018 0:00	7:31:52			
SU 4	-0.32	36,221	396193.51	4566584.88	0	1.20	0.70			3/27/2018 0:00	7:31:53			
SU 4	-1.14	33,085	396192.78	4566585.01	0	1.20	0.70			3/27/2018 0:00	7:31:54			
SU 4	-1.01	33,591	396191.93	4566585.08	0	1.20	0.70			3/27/2018 0:00	7:31:55			
SU 4	-0.71	34,737	396191.12	4566585.06	0	1.20	0.70			3/27/2018 0:00	7:31:56			
SU 4	-0.72	34,694	396190.37	4566585.16	0	1.20	0.70			3/27/2018 0:00	7:31:57			
SU 4	-0.26	36,453	396189.58	4566585.21	0	1.20	0.70			3/27/2018 0:00	7:31:58			
SU 4	-0.13	36,953	396188.79	4566585.24	0	1.20	0.70			3/27/2018 0:00	7:31:59			
SU 4	-0.18	36,778	396188.1	4566585.4	0	1.20	0.70			3/27/2018 0:00	7:32:00			
SU 4	0.25	38,414	396187.36	4566585.44	0	1.20	0.70			3/27/2018 0:00	7:32:01			
SU 4	0.06	37,683	396186.53	4566585.46	0	1.20	0.70			3/27/2018 0:00	7:32:02			
SU 4	-0.66	34,920	396185.83	4566585.12	0	1.20	0.70			3/27/2018 0:00	7:32:03			
SU 4	-0.59	35,190	396185.49	4566584.41	0	1.20	0.70			3/27/2018 0:00	7:32:04			
SU 4	-0.76	34,567	396185.15	4566583.75	0	1.20	0.70			3/27/2018 0:00	7:32:05			
SU 4	-0.4	35,912	396185.16	4566583.25	0	1.20	0.70			3/27/2018 0:00	7:32:06			
SU 4	-0.78	34,475	396183.31	4566583.49	0	1.20	0.70			3/27/2018 0:00	7:32:26			
SU 4	-0.5	35,529	396183.14	4566584.38	0	1.20	0.70			3/27/2018 0:00	7:32:27			
SU 4	-0.54	35,402	396182.98	4566585.19	0	1.20	0.70			3/27/2018 0:00	7:32:28			

SU	Z-Score	CPM	Easting	Northing	MSL	PDOP	HDOP	CorrType	RcvrType	GPS_Date	GPS_Time	Update	FeatName	Datafile
SU 4	0	37,470	396182.78	4566585.91	0	1.20	0.70			3/27/2018 0:00	7:32:29			
SU 4	-0.61	35,107	396182.74	4566586.61	0	1.20	0.70			3/27/2018 0:00	7:32:30			
SU 4	-0.47	35,657	396182.77	4566587.36	0	1.20	0.70			3/27/2018 0:00	7:32:31			
SU 4	-0.09	37,114	396182.85	4566588.09	0	1.20	0.70			3/27/2018 0:00	7:32:32			
SU 4	-0.51	35,498	396183.1	4566588.79	0	1.20	0.70			3/27/2018 0:00	7:32:33			
SU 4	-0.61	35,124	396183.31	4566589.65	0	1.20	0.70			3/27/2018 0:00	7:32:34			
SU 4	-0.45	35,751	396183.39	4566590.44	0	1.20	0.70			3/27/2018 0:00	7:32:35			
SU 4	0.01	37,497	396183.64	4566591.21	0	1.20	0.70			3/27/2018 0:00	7:32:36			
SU 4	-0.62	35,084	396183.94	4566592.11	0	1.20	0.70			3/27/2018 0:00	7:32:37			
SU 4	-0.29	36,341	396184.21	4566592.96	0	1.20	0.70			3/27/2018 0:00	7:32:38			
SU 4	-0.43	35,815	396184.7	4566593.81	0	1.20	0.70			3/27/2018 0:00	7:32:39			
SU 4	-0.63	35,053	396185.39	4566594.47	0	1.20	0.70			3/27/2018 0:00	7:32:40			
SU 4	-0.78	34,473	396186.13	4566595.06	0	1.20	0.70			3/27/2018 0:00	7:32:41			
SU 4	-0.5	35,528	396186.95	4566595.62	0	1.20	0.70			3/27/2018 0:00	7:32:42			
SU 4	-0.51	35,522	396187.84	4566595.88	0	1.20	0.70			3/27/2018 0:00	7:32:43			
SU 4	-0.64	35,010	396188.79	4566595.85	0	1.20	0.70			3/27/2018 0:00	7:32:44			
SU 4	-0.8	34,402	396189.72	4566595.93	0	1.20	0.70			3/27/2018 0:00	7:32:45			
SU 4	-0.54	35,390	396190.5	4566596.09	0	1.20	0.70			3/27/2018 0:00	7:32:46			
SU 4	-1.48	31,797	396191.2	4566596.01	0	1.20	0.70			3/27/2018 0:00	7:32:47			
SU 4	-0.72	34,709	396191.97	4566595.76	0	1.20	0.70			3/27/2018 0:00	7:32:48			
SU 4	0.01	37,507	396192.32	4566595.68	0	1.20	0.70			3/27/2018 0:00	7:32:49			
SU 4	-0.16	36,826	396192.37	4566595.66	0	1.20	0.70			3/27/2018 0:00	7:32:50			
SU 4	-0.37	36,026	396192.38	4566595.59	0	1.20	0.70			3/27/2018 0:00	7:32:51			
SU 4	-0.93	33,906	396192.88	4566595.28	0	1.20	0.70			3/27/2018 0:00	7:32:52			
SU 4	-1.07	33,376	396193.63	4566594.77	0	1.20	0.70			3/27/2018 0:00	7:32:53			
SU 4	-0.47	35,644	396194.45	4566594.2	0	1.20	0.70			3/27/2018 0:00	7:32:54			
SU 4	0.12	37,921	396195.36	4566593.74	0	1.20	0.70			3/27/2018 0:00	7:32:55			
SU 4	-0.24	36,540	396196.33	4566593.34	0	1.20	0.70			3/27/2018 0:00	7:32:56			
SU 4	-0.38	36,015	396197.4	4566592.9	0	1.20	0.70			3/27/2018 0:00	7:32:57			
SU 4	-0.37	36,033	396198.35	4566592.47	0	1.20	0.70			3/27/2018 0:00	7:32:58			
SU 4	-0.43	35,828	396199.35	4566591.98	0	1.20	0.70			3/27/2018 0:00	7:32:59			
SU 4	-0.98	33,707	396200.27	4566591.46	0	1.20	0.70			3/27/2018 0:00	7:33:00			
SU 4	-1.18	32,936	396201.11	4566590.88	0	1.20	0.70			3/27/2018 0:00	7:33:01			
SU 4	-0.6	35,144	396202.04	4566590.26	0	1.20	0.70			3/27/2018 0:00	7:33:02			
SU 4	-0.79	34,436	396202.99	4566589.75	0	1.20	0.70			3/27/2018 0:00	7:33:03			
SU 4	-0.84	34,259	396203.94	4566589.35	0	1.20	0.70			3/27/2018 0:00	7:33:04			
SU 4	-1.23	32,774	396204.91	4566588.89	0	1.20	0.70			3/27/2018 0:00	7:33:05			
SU 4	-0.55	35,343	396205.83	4566588.46	0	1.20	0.70			3/27/2018 0:00	7:33:06			
SU 4	-0.61	35,115	396206.88	4566587.98	0	1.20	0.70			3/27/2018 0:00	7:33:07			
SU 4	-1.15	33,048	396207.85	4566587.57	0	1.20	0.70			3/27/2018 0:00	7:33:08			
SU 4	-0.81	34,362	396208.78	4566587.11	0	1.20	0.70			3/27/2018 0:00	7:33:09			
SU 4	-1.29	32,530	396209.67	4566586.59	0	1.20	0.70			3/27/2018 0:00	7:33:10			
SU 4	-1.36	32,252	396210.59	4566586.08	0	1.20	0.70			3/27/2018 0:00	7:33:11			
SU 4	-0.15	36,863	396211.43	4566585.65	0	1.20	0.70			3/27/2018 0:00	7:33:12			
SU 4	-0.69	34,835	396212.44	4566585.15	0	1.20	0.70			3/27/2018 0:00	7:33:13			
SU 4	-0.63	35,049	396213.46	4566584.68	0	1.20	0.70			3/27/2018 0:00	7:33:14			
SU 4	0.04	37,622	396214.51	4566584.38	0	1.20	0.70			3/27/2018 0:00	7:33:15			
SU 4	-0.77	34,515	396215.53	4566584.18	0	1.20	0.70			3/27/2018 0:00	7:33:16			
SU 4	-0.25	36,498	396216.48	4566583.93	0	1.20	0.70			3/27/2018 0:00	7:33:17			
SU 4	-0.4	35,914	396217.54	4566583.67	0	1.20	0.70			3/27/2018 0:00	7:33:18			
SU 4	-0.32	36,248	396218.51	4566583.52	0	1.20	0.70			3/27/2018 0:00	7:33:19			
SU 4	-1.13	33,152	396219.38	4566583.52	0	1.20	0.70			3/27/2018 0:00	7:33:20			

SU	Z-Score	CPM	Easting	Northing	MSL	PDOP	HDOP	CorrType	RcvrType	GPS_Date	GPS_Time	Update	FeatName	Datafile
SU 4	-0.32	36,218	396220.32	4566583.59	0	1.20	0.70			3/27/2018 0:00	7:33:21			
SU 4	-1.58	31,404	396221.2	4566583.59	0	1.20	0.70			3/27/2018 0:00	7:33:22			
SU 4	-0.81	34,341	396222.14	4566583.67	0	1.20	0.70			3/27/2018 0:00	7:33:23			
SU 4	-0.88	34,085	396223.06	4566583.95	0	1.20	0.70			3/27/2018 0:00	7:33:24			
SU 4	-0.95	33,841	396223.54	4566584.25	0	1.20	0.70			3/27/2018 0:00	7:33:25			
SU 4	-0.9	34,020	396224.03	4566584.48	0	1.20	0.70			3/27/2018 0:00	7:33:26			
SU 4	-0.88	34,095	396224.7	4566584.79	0	1.20	0.70			3/27/2018 0:00	7:33:27			
SU 4	-0.98	33,723	396225.52	4566585.2	0	1.20	0.70			3/27/2018 0:00	7:33:28			
SU 4	-1.06	33,421	396226.25	4566585.68	0	1.20	0.70			3/27/2018 0:00	7:33:29			
SU 4	-1	33,645	396226.91	4566586.1	0	1.20	0.70			3/27/2018 0:00	7:33:30			
SU 4	-1.19	32,921	396227.56	4566586.58	0	1.20	0.70			3/27/2018 0:00	7:33:31			
SU 4	-1.08	33,310	396228.29	4566586.95	0	1.20	0.70			3/27/2018 0:00	7:33:32			
SU 4	-1.37	32,207	396229.01	4566587.15	0	1.20	0.70			3/27/2018 0:00	7:33:33			
SU 4	-1.26	32,651	396229.59	4566587.42	0	1.20	0.70			3/27/2018 0:00	7:33:34			
SU 4	-1.53	31,593	396230.12	4566587.72	0	1.20	0.70			3/27/2018 0:00	7:33:35			
SU 4	-1.08	33,338	396230.7	4566587.87	0	1.20	0.70			3/27/2018 0:00	7:33:36			
SU 4	-2	29,814	396231.23	4566588.08	0	1.20	0.70			3/27/2018 0:00	7:33:37			
SU 4	-1.71	30,913	396231.87	4566588.26	0	1.20	0.70			3/27/2018 0:00	7:33:38			
SU 4	-1.6	31,338	396232.59	4566588.43	0	1.20	0.70			3/27/2018 0:00	7:33:39			
SU 4	-1.57	31,444	396233.33	4566588.63	0	1.20	0.70			3/27/2018 0:00	7:33:40			
SU 4	-1.39	32,161	396234.13	4566588.81	0	1.20	0.70			3/27/2018 0:00	7:33:41			
SU 4	-1.11	33,210	396234.87	4566588.98	0	1.20	0.70			3/27/2018 0:00	7:33:42			
SU 4	-0.18	36,768	396232.67	4566595.07	0	1.50	0.80			3/27/2018 0:00	8:44:16			
SU 4	-0.64	35,022	396232.85	4566594.38	0	1.50	0.80			3/27/2018 0:00	8:44:17			
SU 4	-0.74	34,615	396232.95	4566593.61	0	1.50	0.80			3/27/2018 0:00	8:44:18			
SU 4	-0.91	33,974	396232.9	4566593.01	0	1.50	0.80			3/27/2018 0:00	8:44:19			
SU 4	-1.13	33,153	396233.02	4566592.39	0	1.50	0.80			3/27/2018 0:00	8:44:20			
SU 4	-1.38	32,198	396232.95	4566591.67	0	1.50	0.80			3/27/2018 0:00	8:44:21			
SU 4	-1.09	33,279	396232.85	4566590.97	0	1.50	0.80			3/27/2018 0:00	8:44:22			
SU 4	-1.23	32,740	396232.86	4566590.39	0	1.50	0.80			3/27/2018 0:00	8:44:23			
SU 4	-1.13	33,145	396232.74	4566590.11	0	1.50	0.80			3/27/2018 0:00	8:44:24			
SU 4	-1.57	31,476	396232.41	4566589.77	0	1.50	0.80			3/27/2018 0:00	8:44:25			
SU 4	-1.23	32,739	396231.64	4566589.71	0	1.50	0.80			3/27/2018 0:00	8:44:26			
SU 4	-1.46	31,884	396230.98	4566589.66	0	1.50	0.80			3/27/2018 0:00	8:44:27			
SU 4	-1.26	32,631	396230.49	4566589.22	0	1.50	0.80			3/27/2018 0:00	8:44:28			
SU 4	-1.06	33,417	396230.71	4566589.39	0	1.50	0.80			3/27/2018 0:00	8:44:29			
SU 4	-1.15	33,044	396231.31	4566589.64	0	1.50	0.80			3/27/2018 0:00	8:44:30			
SU 4	-0.91	33,971	396232.01	4566589.7	0	1.50	0.80			3/27/2018 0:00	8:44:31			
SU 4	-0.93	33,902	396232.78	4566589.75	0	1.50	0.80			3/27/2018 0:00	8:44:32			
SU 4	-1.12	33,165	396233.49	4566589.93	0	1.40	0.80			3/27/2018 0:00	8:44:33			
SU 4	-1.16	33,011	396234.2	4566590.06	0	1.40	0.80			3/27/2018 0:00	8:44:34			
SU 4	-1.19	32,913	396234.92	4566590.23	0	1.40	0.80			3/27/2018 0:00	8:44:35			
SU 4	-1.35	32,307	396234.67	4566591.72	0	1.40	0.80			3/27/2018 0:00	8:44:57			
SU 4	-1.28	32,556	396234.08	4566591.82	0	1.40	0.80			3/27/2018 0:00	8:44:58			
SU 4	-0.98	33,699	396233.85	4566592.07	0	1.40	0.80			3/27/2018 0:00	8:44:59			
SU 4	-1.45	31,914	396233.51	4566592.45	0	1.40	0.80			3/27/2018 0:00	8:45:00			
SU 4	-1.86	30,358	396233.05	4566592.88	0	1.40	0.80			3/27/2018 0:00	8:45:01			
SU 4	-1.45	31,919	396232.65	4566593.26	0	1.40	0.80			3/27/2018 0:00	8:45:02			
SU 4	-1.31	32,460	396232.38	4566593.76	0	1.40	0.80			3/27/2018 0:00	8:45:03			
SU 4	-1.41	32,085	396232.09	4566594.14	0	1.40	0.80			3/27/2018 0:00	8:45:04			
SU 4	-1.57	31,451	396232.4	4566594.67	0	1.40	0.80			3/27/2018 0:00	8:45:05			
SU 4	-1.35	32,313	396232.17	4566595.13	0	1.40	0.80			3/27/2018 0:00	8:45:31			

SU	Z-Score	CPM	Easting	Northing	MSL	PDOP	HDOP	CorrType	RcvrType	GPS_Date	GPS_Time	Update	FeatName	Datafile
SU 4	-1.26	32,629	396231.26	4566594.83	0	1.40	0.80			3/27/2018 0:00	8:45:32			
SU 4	-0.89	34,047	396230.54	4566594.25	0	1.40	0.80			3/27/2018 0:00	8:45:33			
SU 4	-1.21	32,842	396230.06	4566593.52	0	1.40	0.80			3/27/2018 0:00	8:45:34			
SU 4	-1.17	32,990	396229.59	4566592.89	0	1.40	0.80			3/27/2018 0:00	8:45:35			
SU 4	-1.39	32,127	396229.34	4566592.17	0	1.40	0.80			3/27/2018 0:00	8:45:36			
SU 4	-1.52	31,642	396229.32	4566591.5	0	1.40	0.80			3/27/2018 0:00	8:45:37			
SU 4	-1.05	33,440	396229.36	4566590.61	0	1.40	0.80			3/27/2018 0:00	8:45:38			
SU 4	-1.32	32,420	396229.33	4566589.89	0	1.40	0.80			3/27/2018 0:00	8:45:39			
SU 4	-0.98	33,695	396229.22	4566589.22	0	1.40	0.80			3/27/2018 0:00	8:45:40			
SU 4	-1.06	33,407	396228.8	4566588.5	0	1.40	0.80			3/27/2018 0:00	8:45:41			
SU 4	-1.07	33,366	396228.45	4566587.71	0	1.40	0.80			3/27/2018 0:00	8:45:42			
SU 4	-1.92	30,121	396228.26	4566587.07	0	1.40	0.80			3/27/2018 0:00	8:45:43			
SU 4	-1.25	32,670	396227.8	4566586.52	0	1.40	0.80			3/27/2018 0:00	8:45:44			
SU 4	-1.03	33,517	396227.36	4566585.92	0	1.40	0.80			3/27/2018 0:00	8:45:45			
SU 4	-0.5	35,529	396227.17	4566585.27	0	1.40	0.80			3/27/2018 0:00	8:45:46			
SU 4	0.03	37,562	396226.69	4566584.67	0	1.40	0.80			3/27/2018 0:00	8:45:47			
SU 4	-0.76	34,560	396226.21	4566584.01	0	1.40	0.80			3/27/2018 0:00	8:45:48			
SU 4	0.27	38,490	396225.81	4566583.46	0	1.40	0.80			3/27/2018 0:00	8:45:49			
SU 4	-1.29	32,542	396225.29	4566583.06	0	1.40	0.80			3/27/2018 0:00	8:45:50			
SU 4	-0.66	34,925	396224.82	4566582.64	0	1.40	0.80			3/27/2018 0:00	8:45:51			
SU 4	-0.36	36,091	396224.22	4566582.46	0	1.40	0.80			3/27/2018 0:00	8:45:52			
SU 4	-0.96	33,802	396223.66	4566582.4	0	1.40	0.80			3/27/2018 0:00	8:45:53			
SU 4	-1.29	32,510	396223.1	4566582.36	0	1.40	0.80			3/27/2018 0:00	8:45:54			
SU 4	-0.5	35,547	396222.58	4566582.6	0	1.40	0.80			3/27/2018 0:00	8:45:55			
SU 4	-0.26	36,457	396222.02	4566582.66	0	1.40	0.80			3/27/2018 0:00	8:45:56			
SU 4	-0.26	36,444	396221.44	4566582.85	0	1.40	0.80			3/27/2018 0:00	8:45:57			
SU 4	-0.38	35,991	396220.8	4566582.94	0	1.40	0.80			3/27/2018 0:00	8:45:58			
SU 4	-0.65	34,977	396220.07	4566583.02	0	1.40	0.80			3/27/2018 0:00	8:45:59			
SU 4	-0.71	34,754	396219.27	4566583.04	0	1.40	0.80			3/27/2018 0:00	8:46:00			
SU 4	-0.36	36,078	396218.77	4566582.89	0	1.40	0.80			3/27/2018 0:00	8:46:01			
SU 4	0.02	37,519	396218.23	4566583.04	0	1.40	0.80			3/27/2018 0:00	8:46:02			
SU 4	-0.6	35,179	396217.67	4566583.24	0	1.40	0.80			3/27/2018 0:00	8:46:03			
SU 4	-0.76	34,565	396217.26	4566583.19	0	1.60	0.80			3/27/2018 0:00	8:46:04			
SU 4	-0.72	34,711	396217.19	4566583.77	0	1.60	0.80			3/27/2018 0:00	8:46:05			
SU 4	-0.54	35,407	396217.31	4566584.48	0	1.60	0.80			3/27/2018 0:00	8:46:06			
SU 4	-0.3	36,302	396217.42	4566585.31	0	1.40	0.80			3/27/2018 0:00	8:46:07			
SU 4	-0.23	36,571	396217.53	4566586.39	0	1.40	0.80			3/27/2018 0:00	8:46:08			
SU 4	-0.17	36,791	396217.42	4566587.65	0	1.40	0.80			3/27/2018 0:00	8:46:09			
SU 4	-0.52	35,448	396217.01	4566588.15	0	1.40	0.80			3/27/2018 0:00	8:46:10			
SU 4	-0.88	34,092	396216.5	4566587.95	0	1.40	0.80			3/27/2018 0:00	8:46:11			
SU 4	-0.65	34,953	396216.46	4566587.25	0	1.40	0.80			3/27/2018 0:00	8:46:12			
SU 4	-0.59	35,198	396216.3	4566586.51	0	1.40	0.80			3/27/2018 0:00	8:46:13			
SU 4	-0.6	35,169	396216.2	4566585.77	0	1.40	0.80			3/27/2018 0:00	8:46:14			
SU 4	-0.66	34,922	396216.22	4566585.05	0	1.40	0.80			3/27/2018 0:00	8:46:15			
SU 4	-0.51	35,520	396216.16	4566584.3	0	1.40	0.80			3/27/2018 0:00	8:46:16			
SU 4	-0.25	36,510	396216.26	4566583.55	0	1.40	0.80			3/27/2018 0:00	8:46:17			
SU 4	-0.46	35,707	396216.14	4566582.83	0	1.40	0.80			3/27/2018 0:00	8:46:18			
SU 4	-0.89	34,037	396215.94	4566582.06	0	1.40	0.80			3/27/2018 0:00	8:46:19			
SU 4	-0.43	35,809	396215.93	4566581.34	0	1.40	0.80			3/27/2018 0:00	8:46:20			
SU 4	-0.57	35,292	396215.76	4566580.59	0	1.40	0.80			3/27/2018 0:00	8:46:21			
SU 4	-0.23	36,573	396215.77	4566579.89	0	1.40	0.80			3/27/2018 0:00	8:46:22			
SU 4	-0.61	35,123	396215.61	4566579.12	0	1.40	0.80			3/27/2018 0:00	8:46:23			

SU	Z-Score	CPM	Easting	Northing	MSL	PDOP	HDOP	CorrType	RcvrType	GPS_Date	GPS_Time	Update	FeatName	Datafile
SU 4	-0.83	34,280	396215.35	4566578.44	0	1.40	0.80			3/27/2018 0:00	8:46:24			
SU 4	0.06	37,670	396215.43	4566577.74	0	1.40	0.80			3/27/2018 0:00	8:46:25			
SU 4	-0.73	34,677	396215.33	4566576.97	0	1.40	0.80			3/27/2018 0:00	8:46:26			
SU 4	-1.5	31,739	396215.27	4566576.25	0	1.40	0.80			3/27/2018 0:00	8:46:27			
SU 4	-0.74	34,613	396217.04	4566576.08	0	1.30	0.70			3/27/2018 0:00	8:46:47			
SU 4	-1.48	31,783	396217.04	4566576.85	0	1.30	0.70			3/27/2018 0:00	8:46:48			
SU 4	-1.78	30,656	396217.15	4566577.6	0	1.30	0.70			3/27/2018 0:00	8:46:49			
SU 4	-0.95	33,824	396217.36	4566578.19	0	1.30	0.70			3/27/2018 0:00	8:46:50			
SU 4	-0.6	35,156	396217.39	4566578.91	0	1.30	0.70			3/27/2018 0:00	8:46:51			
SU 4	-1.51	31,679	396217.64	4566579.66	0	1.30	0.70			3/27/2018 0:00	8:46:52			
SU 4	-1.32	32,429	396217.85	4566580.37	0	1.30	0.70			3/27/2018 0:00	8:46:53			
SU 4	-0.91	33,967	396217.89	4566581.14	0	1.30	0.70			3/27/2018 0:00	8:46:54			
SU 4	-0.62	35,101	396218.09	4566581.87	0	1.30	0.70			3/27/2018 0:00	8:46:55			
SU 4	-0.57	35,265	396218.05	4566582.64	0	1.30	0.70			3/27/2018 0:00	8:46:56			
SU 4	-1.31	32,456	396218.1	4566583.35	0	1.30	0.70			3/27/2018 0:00	8:46:57			
SU 4	-0.02	37,364	396218.37	4566583.96	0	1.30	0.70			3/27/2018 0:00	8:46:58			
SU 4	-0.53	35,441	396218.46	4566584.69	0	1.30	0.70			3/27/2018 0:00	8:46:59			
SU 4	-1.22	32,800	396218.57	4566585.55	0	1.30	0.70			3/27/2018 0:00	8:47:00			
SU 4	-1.14	33,100	396218.65	4566586.23	0	1.30	0.70			3/27/2018 0:00	8:47:01			
SU 4	-0.81	34,375	396218.58	4566586.79	0	1.30	0.70			3/27/2018 0:00	8:47:02			
SU 4	-1.13	33,133	396218.9	4566587.35	0	1.30	0.70			3/27/2018 0:00	8:47:03			
SU 4	-0.18	36,753	396219.24	4566587.66	0	1.30	0.70			3/27/2018 0:00	8:47:04			
SU 4	-0.9	34,028	396219.57	4566588.36	0	1.30	0.70			3/27/2018 0:00	8:47:05			
SU 4	-0.4	35,927	396219.24	4566588.84	0	1.30	0.70			3/27/2018 0:00	8:47:06			
SU 4	-1.23	32,741	396218.92	4566588.2	0	1.30	0.70			3/27/2018 0:00	8:47:07			
SU 4	-1.15	33,051	396219	4566587.58	0	1.30	0.70			3/27/2018 0:00	8:47:08			
SU 4	-0.3	36,321	396218.93	4566586.86	0	1.30	0.70			3/27/2018 0:00	8:47:09			
SU 4	-0.37	36,050	396218.85	4566586.05	0	1.30	0.70			3/27/2018 0:00	8:47:10			
SU 4	-0.56	35,322	396218.81	4566585.24	0	1.30	0.70			3/27/2018 0:00	8:47:11			
SU 4	-0.24	36,550	396218.68	4566584.58	0	1.30	0.70			3/27/2018 0:00	8:47:12			
SU 4	-0.54	35,387	396218.76	4566583.86	0	1.30	0.70			3/27/2018 0:00	8:47:13			
SU 4	-0.56	35,306	396218.47	4566583.07	0	1.30	0.70			3/27/2018 0:00	8:47:14			
SU 4	-0.27	36,426	396218.31	4566582.23	0	1.30	0.70			3/27/2018 0:00	8:47:15			
SU 4	-0.27	36,436	396218.37	4566581.56	0	1.30	0.70			3/27/2018 0:00	8:47:16			
SU 4	-0.59	35,209	396218.21	4566580.83	0	1.30	0.70			3/27/2018 0:00	8:47:17			
SU 4	-0.82	34,332	396218.18	4566580.08	0	1.30	0.70			3/27/2018 0:00	8:47:18			
SU 4	-1.03	33,513	396218.04	4566579.25	0	1.30	0.70			3/27/2018 0:00	8:47:19			
SU 4	-1	33,638	396217.87	4566578.57	0	1.30	0.70			3/27/2018 0:00	8:47:20			
SU 4	-0.98	33,729	396217.84	4566577.82	0	1.30	0.70			3/27/2018 0:00	8:47:21			
SU 4	-1.19	32,912	396217.57	4566577.11	0	1.30	0.70			3/27/2018 0:00	8:47:22			
SU 4	-0.97	33,758	396217.6	4566576.26	0	1.30	0.70			3/27/2018 0:00	8:47:23			
SU 4	-0.64	35,017	396219.18	4566575.51	0	1.30	0.70			3/27/2018 0:00	8:47:44			
SU 4	-0.81	34,344	396219.54	4566576.19	0	1.30	0.70			3/27/2018 0:00	8:47:45			
SU 4	-1.24	32,736	396219.7	4566576.9	0	1.30	0.70			3/27/2018 0:00	8:47:46			
SU 4	-1.02	33,564	396219.74	4566577.7	0	1.30	0.70			3/27/2018 0:00	8:47:47			
SU 4	-1.25	32,661	396219.96	4566578.44	0	1.30	0.70			3/27/2018 0:00	8:47:48			
SU 4	-0.94	33,845	396219.96	4566579.25	0	1.30	0.70			3/27/2018 0:00	8:47:49			
SU 4	-0.4	35,941	396220.02	4566580.02	0	1.30	0.70			3/27/2018 0:00	8:47:50			
SU 4	-0.39	35,955	396220.16	4566580.75	0	1.30	0.70			3/27/2018 0:00	8:47:51			
SU 4	-0.37	36,048	396220.12	4566581.45	0	1.30	0.70			3/27/2018 0:00	8:47:52			
SU 4	-0.45	35,742	396220.28	4566582.3	0	1.30	0.70			3/27/2018 0:00	8:47:53			
SU 4	-0.13	36,955	396220.34	4566583.03	0	1.30	0.70			3/27/2018 0:00	8:47:54			

SU	Z-Score	CPM	Easting	Northing	MSL	PDOP	HDOP	CorrType	RcvrType	GPS_Date	GPS_Time	Update	FeatName	Datafile
SU 4	-0.88	34,079	396220.27	4566583.74	0	1.30	0.70			3/27/2018 0:00	8:47:55			
SU 4	-0.69	34,829	396220.42	4566584.39	0	1.30	0.70			3/27/2018 0:00	8:47:56			
SU 4	-0.85	34,207	396220.39	4566585.06	0	1.30	0.70			3/27/2018 0:00	8:47:57			
SU 4	-0.95	33,841	396220.51	4566585.78	0	1.30	0.70			3/27/2018 0:00	8:47:58			
SU 4	-0.15	36,870	396220.57	4566586.41	0	1.30	0.70			3/27/2018 0:00	8:47:59			
SU 4	-0.86	34,177	396220.45	4566586.94	0	1.30	0.70			3/27/2018 0:00	8:48:00			
SU 4	-0.3	36,294	396220.66	4566587.37	0	1.30	0.70			3/27/2018 0:00	8:48:01			
SU 4	-0.65	34,963	396220.79	4566587.72	0	1.30	0.70			3/27/2018 0:00	8:48:02			
SU 4	-0.83	34,271	396221.17	4566587.55	0	1.30	0.70			3/27/2018 0:00	8:48:03			
SU 4	-1.02	33,557	396221.6	4566587	0	1.30	0.70			3/27/2018 0:00	8:48:04			
SU 4	-1.04	33,469	396221.78	4566586.34	0	1.30	0.70			3/27/2018 0:00	8:48:05			
SU 4	-0.62	35,097	396221.74	4566585.71	0	1.30	0.70			3/27/2018 0:00	8:48:06			
SU 4	-0.57	35,294	396221.9	4566585.1	0	1.30	0.70			3/27/2018 0:00	8:48:07			
SU 4	-0.18	36,753	396221.74	4566584.46	0	1.30	0.70			3/27/2018 0:00	8:48:08			
SU 4	-0.65	34,988	396221.84	4566583.84	0	1.30	0.70			3/27/2018 0:00	8:48:09			
SU 4	-1.03	33,527	396221.73	4566583.21	0	1.30	0.70			3/27/2018 0:00	8:48:10			
SU 4	-0.57	35,261	396221.73	4566582.51	0	1.30	0.70			3/27/2018 0:00	8:48:11			
SU 4	-0.62	35,095	396221.91	4566581.94	0	1.30	0.70			3/27/2018 0:00	8:48:12			
SU 4	-0.77	34,514	396221.86	4566581.32	0	1.30	0.70			3/27/2018 0:00	8:48:13			
SU 4	-0.67	34,878	396222	4566580.69	0	1.30	0.70			3/27/2018 0:00	8:48:14			
SU 4	-0.45	35,719	396221.85	4566580.05	0	1.30	0.70			3/27/2018 0:00	8:48:15			
SU 4	-0.82	34,309	396221.78	4566579.37	0	1.30	0.70			3/27/2018 0:00	8:48:16			
SU 4	-1.18	32,937	396221.81	4566578.67	0	1.30	0.70			3/27/2018 0:00	8:48:17			
SU 4	-1.12	33,164	396221.68	4566577.98	0	1.30	0.70			3/27/2018 0:00	8:48:18			
SU 4	-0.61	35,111	396221.65	4566577.23	0	1.30	0.70			3/27/2018 0:00	8:48:19			
SU 4	-1.28	32,567	396221.57	4566576.52	0	1.30	0.70			3/27/2018 0:00	8:48:20			
SU 4	-0.91	33,971	396221.3	4566575.87	0	1.30	0.70			3/27/2018 0:00	8:48:21			
SU 4	-0.76	34,563	396221.25	4566575.15	0	1.30	0.70			3/27/2018 0:00	8:48:22			
SU 4	-0.53	35,430	396221.07	4566575.29	0	1.30	0.70			3/27/2018 0:00	8:48:48			
SU 4	-1.06	33,397	396221.09	4566575.94	0	1.30	0.70			3/27/2018 0:00	8:48:49			
SU 4	-0.65	34,989	396220.9	4566576.51	0	1.30	0.70			3/27/2018 0:00	8:48:50			
SU 4	-0.9	34,007	396220.89	4566577.1	0	1.30	0.70			3/27/2018 0:00	8:48:51			
SU 4	-1.23	32,741	396220.88	4566577.54	0	1.30	0.70			3/27/2018 0:00	8:48:52			
SU 4	-1.33	32,365	396220.74	4566577.64	0	1.30	0.70			3/27/2018 0:00	8:48:53			
SU 4	-1.13	33,141	396220.39	4566577.65	0	1.30	0.70			3/27/2018 0:00	8:48:54			
SU 4	-0.98	33,695	396219.98	4566577.5	0	1.30	0.70			3/27/2018 0:00	8:48:55			
SU 4	-1.19	32,927	396219.31	4566577.49	0	1.30	0.70			3/27/2018 0:00	8:48:56			
SU 4	-1.31	32,466	396218.8	4566577.51	0	1.30	0.70			3/27/2018 0:00	8:48:57			
SU 4	-0.75	34,576	396218.35	4566577.25	0	1.30	0.70			3/27/2018 0:00	8:48:58			
SU 4	-0.49	35,584	396217.87	4566577.15	0	1.30	0.70			3/27/2018 0:00	8:48:59			
SU 4	-1	33,646	396217.4	4566576.9	0	1.30	0.70			3/27/2018 0:00	8:49:00			
SU 4	-1.52	31,631	396217	4566576.69	0	1.30	0.70			3/27/2018 0:00	8:49:01			
SU 4	-1.48	31,788	396216.54	4566576.64	0	1.30	0.70			3/27/2018 0:00	8:49:02			
SU 4	-1.21	32,817	396216.03	4566576.8	0	1.30	0.70			3/27/2018 0:00	8:49:03			
SU 4	-0.83	34,274	396215.89	4566576.88	0	1.30	0.70			3/27/2018 0:00	8:49:04			
SU 4	-1.24	32,718	396216.12	4566577.1	0	1.30	0.70			3/27/2018 0:00	8:49:05			
SU 4	-1.26	32,659	396216.37	4566577.09	0	1.30	0.70			3/27/2018 0:00	8:49:06			
SU 4	-1.57	31,474	396216.5	4566577.07	0	1.30	0.70			3/27/2018 0:00	8:49:07			
SU 4	-1.53	31,628	396216.92	4566577.19	0	1.30	0.70			3/27/2018 0:00	8:49:08			
SU 4	-0.62	35,087	396217.55	4566577.33	0	1.30	0.70			3/27/2018 0:00	8:49:09			
SU 4	-1.13	33,131	396218.19	4566577.4	0	1.30	0.70			3/27/2018 0:00	8:49:10			
SU 4	-0.76	34,533	396218.84	4566577.71	0	1.30	0.70			3/27/2018 0:00	8:49:11			

SU	Z-Score	CPM	Easting	Northing	MSL	PDOP	HDOP	CorrType	RcvrType	GPS_Date	GPS_Time	Update	FeatName	Datafile
SU 4	-1.44	31,943	396219.59	4566577.74	0	1.30	0.70			3/27/2018 0:00	8:49:12			
SU 4	-1.09	33,275	396220.29	4566577.76	0	1.30	0.70			3/27/2018 0:00	8:49:13			
SU 4	-0.87	34,119	396220.94	4566577.86	0	1.30	0.70			3/27/2018 0:00	8:49:14			
SU 4	-1.43	31,989	396221.59	4566577.65	0	1.30	0.70			3/27/2018 0:00	8:49:15			
SU 4	-1.05	33,437	396222.27	4566577.48	0	1.30	0.70			3/27/2018 0:00	8:49:16			
SU 4	-1.48	31,819	396223	4566577.44	0	1.30	0.70			3/27/2018 0:00	8:49:17			
SU 4	-1.46	31,894	396223.64	4566577.21	0	1.30	0.70			3/27/2018 0:00	8:49:18			
SU 4	-1.33	32,363	396224.34	4566577.14	0	1.30	0.70			3/27/2018 0:00	8:49:19			
SU 4	-1.14	33,081	396225.02	4566577.04	0	1.30	0.70			3/27/2018 0:00	8:49:20			
SU 4	-1.07	33,380	396225.29	4566576.89	0	1.30	0.70			3/27/2018 0:00	8:49:21			
SU 4	-1.16	33,035	396225.48	4566576.86	0	1.30	0.70			3/27/2018 0:00	8:49:22			
SU 4	-1.38	32,168	396225.55	4566577.28	0	1.30	0.70			3/27/2018 0:00	8:49:23			
SU 4	-1.19	32,912	396225.94	4566577.43	0	1.30	0.70			3/27/2018 0:00	8:49:24			
SU 4	-1.38	32,198	396226.45	4566577.64	0	1.30	0.70			3/27/2018 0:00	8:49:25			
SU 4	-1.22	32,799	396227.01	4566577.73	0	1.30	0.70			3/27/2018 0:00	8:49:26			
SU 4	-1.08	33,310	396227.43	4566577.67	0	1.30	0.70			3/27/2018 0:00	8:49:27			
SU 4	-1.81	30,527	396227.71	4566577.86	0	1.30	0.70			3/27/2018 0:00	8:49:28			
SU 4	-1.01	33,581	396228.06	4566577.81	0	1.30	0.70			3/27/2018 0:00	8:49:29			
SU 4	-1.28	32,575	396228.59	4566577.87	0	1.30	0.70			3/27/2018 0:00	8:49:30			
SU 4	-1.01	33,584	396229.19	4566577.71	0	1.30	0.70			3/27/2018 0:00	8:49:31			
SU 4	-1.47	31,856	396229.83	4566577.7	0	1.30	0.70			3/27/2018 0:00	8:49:32			
SU 4	-1.13	33,134	396230.37	4566577.64	0	1.30	0.70			3/27/2018 0:00	8:49:33			
SU 4	-1.57	31,473	396231.11	4566577.43	0	1.30	0.70			3/27/2018 0:00	8:49:34			
SU 4	-0.88	34,088	396231.79	4566577.41	0	1.30	0.70			3/27/2018 0:00	8:49:35			
SU 4	-1.32	32,418	396233.61	4566579.57	0	1.30	0.70			3/27/2018 0:00	8:50:08			
SU 4	-1.39	32,134	396233.93	4566580.04	0	1.30	0.70			3/27/2018 0:00	8:50:09			
SU 4	-1.03	33,503	396234.05	4566580.58	0	1.30	0.70			3/27/2018 0:00	8:50:10			
SU 4	-0.91	33,996	396234.28	4566581.17	0	1.30	0.70			3/27/2018 0:00	8:50:11			
SU 4	-1.28	32,559	396234.77	4566581.32	0	1.30	0.70			3/27/2018 0:00	8:50:12			
SU 4	-1.63	31,233	396234.39	4566592	0	1.30	0.70			3/27/2018 0:00	8:52:03			
SU 4	-1.12	33,188	396234.42	4566591.47	0	1.30	0.70			3/27/2018 0:00	8:52:04			
SU 4	-1.21	32,837	396234.11	4566591.01	0	1.30	0.70			3/27/2018 0:00	8:52:05			
SU 4	-1.26	32,659	396234.03	4566590.56	0	1.30	0.70			3/27/2018 0:00	8:52:06			
SU 4	-1.52	31,654	396233.69	4566590.32	0	1.30	0.70			3/27/2018 0:00	8:52:07			
SU 4	-1.92	30,113	396233.38	4566589.95	0	1.30	0.70			3/27/2018 0:00	8:52:08			
SU 4	-1.83	30,448	396233.02	4566589.66	0	1.30	0.70			3/27/2018 0:00	8:52:09			
SU 4	-1.44	31,942	396233.47	4566589.39	0	1.30	0.70			3/27/2018 0:00	8:52:09			
SU 4	-1.26	32,645	396234.23	4566589.14	0	1.30	0.70			3/27/2018 0:00	8:52:10			
SU 4	-1.57	31,471	396234.99	4566589.33	0	1.30	0.70			3/27/2018 0:00	8:52:11			
SU 4	-1.5	31,722	396235.4	4566588.71	0	1.30	0.70			3/27/2018 0:00	8:52:21			
SU 4	-1.1	33,250	396234.91	4566588.45	0	1.30	0.70			3/27/2018 0:00	8:52:23			
SU 4	-1.46	31,862	396234.43	4566588.21	0	1.30	0.70			3/27/2018 0:00	8:52:24			
SU 4	-0.99	33,675	396234.2	4566587.72	0	1.30	0.70			3/27/2018 0:00	8:52:24			
SU 4	-1.04	33,468	396233.98	4566587.36	0	1.30	0.70			3/27/2018 0:00	8:52:25			
SU 4	-1.52	31,647	396234.06	4566587.07	0	1.30	0.70			3/27/2018 0:00	8:52:27			
SU 4	-1.41	32,062	396233.77	4566586.69	0	1.30	0.70			3/27/2018 0:00	8:52:28			
SU 4	-1.84	30,425	396233.85	4566586.3	0	1.30	0.70			3/27/2018 0:00	8:52:29			
SU 4	-1.14	33,106	396233.7	4566585.92	0	1.30	0.70			3/27/2018 0:00	8:52:29			
SU 4	-1.57	31,466	396233.77	4566585.46	0	1.30	0.70			3/27/2018 0:00	8:52:31			
SU 4	-1.45	31,926	396233.77	4566584.91	0	1.30	0.70			3/27/2018 0:00	8:52:31			
SU 4	-1.11	33,211	396233.89	4566584.37	0	1.30	0.70			3/27/2018 0:00	8:52:33			
SU 4	-1.34	32,332	396234.1	4566583.97	0	1.30	0.70			3/27/2018 0:00	8:52:34			

SU	Z-Score	CPM	Easting	Northing	MSL	PDOP	HDOP	CorrType	RcvrType	GPS_Date	GPS_Time	Update	FeatName	Datafile
SU 4	-1.51	31,693	396234.14	4566583.93	0	1.30	0.70			3/27/2018 0:00	8:52:34			
SU 4	-1.69	30,993	396234.03	4566583.86	0	1.30	0.70			3/27/2018 0:00	8:52:35			
SU 4	-1.28	32,558	396233.76	4566583.81	0	1.30	0.70			3/27/2018 0:00	8:52:37			
SU 4	-1.09	33,279	396233.36	4566583.5	0	1.30	0.70			3/27/2018 0:00	8:52:38			
SU 4	-1.63	31,210	396232.91	4566582.99	0	1.30	0.70			3/27/2018 0:00	8:52:39			
SU 4	-1.02	33,572	396232.76	4566582.47	0	1.30	0.70			3/27/2018 0:00	8:52:40			
SU 4	-1.88	30,293	396232.33	4566581.99	0	1.30	0.70			3/27/2018 0:00	8:52:40			
SU 4	-1.38	32,173	396232.29	4566581.37	0	1.30	0.70			3/27/2018 0:00	8:52:41			
SU 4	-1.53	31,623	396232.18	4566580.76	0	1.30	0.70			3/27/2018 0:00	8:52:42			
SU 4	-1.14	33,105	396232.07	4566580.18	0	1.30	0.70			3/27/2018 0:00	8:52:44			
SU 4	-1.04	33,476	396232.12	4566579.86	0	1.30	0.70			3/27/2018 0:00	8:52:44			
SU 4	-1.06	33,419	396231.85	4566579.2	0	1.30	0.70			3/27/2018 0:00	8:52:46			
SU 4	-0.89	34,065	396231.97	4566578.57	0	1.30	0.70			3/27/2018 0:00	8:52:47			
SU 4	-0.36	36,086	396232.19	4566577.91	0	1.30	0.70			3/27/2018 0:00	8:52:48			
SU 4	-1.66	31,119	396234.23	4566580.74	0	1.30	0.70			3/27/2018 0:00	8:52:56			
SU 4	-1.58	31,420	396233.55	4566581.1	0	1.30	0.70			3/27/2018 0:00	8:52:56			
SU 4	-1.8	30,565	396232.92	4566581.47	0	1.30	0.70			3/27/2018 0:00	8:52:58			
SU 4	-1.36	32,271	396232.22	4566581.62	0	1.30	0.70			3/27/2018 0:00	8:52:59			
SU 4	-1.38	32,187	396231.51	4566581.99	0	1.30	0.70			3/27/2018 0:00	8:53:00			
SU 4	-0.56	35,317	396230.91	4566582.39	0	1.30	0.70			3/27/2018 0:00	8:53:00			
SU 4	-0.84	34,239	396230.26	4566582.63	0	1.30	0.70			3/27/2018 0:00	8:53:01			
SU 4	-1.26	32,649	396229.85	4566583.09	0	1.30	0.70			3/27/2018 0:00	8:53:02			
SU 4	-0.85	34,202	396229.34	4566583.47	0	1.30	0.70			3/27/2018 0:00	8:53:04			
SU 4	-0.49	35,580	396228.93	4566583.87	0	1.30	0.70			3/27/2018 0:00	8:53:05			
SU 4	-0.44	35,775	396228.95	4566584.29	0	1.30	0.70			3/27/2018 0:00	8:53:06			
SU 4	-0.91	33,963	396229.23	4566584.8	0	1.30	0.70			3/27/2018 0:00	8:53:07			
SU 4	-0.98	33,721	396229.43	4566585.41	0	1.30	0.70			3/27/2018 0:00	8:53:07			
SU 4	-0.57	35,280	396229.67	4566586.06	0	1.30	0.70			3/27/2018 0:00	8:53:09			
SU 4	-1.44	31,950	396229.56	4566586.7	0	1.30	0.70			3/27/2018 0:00	8:53:10			
SU 4	-0.58	35,227	396229.49	4566587.25	0	1.30	0.70			3/27/2018 0:00	8:53:11			
SU 4	-0.47	35,657	396229.34	4566587.75	0	1.30	0.70			3/27/2018 0:00	8:53:12			
SU 4	-1.27	32,614	396229.2	4566588.18	0	1.30	0.70			3/27/2018 0:00	8:53:13			
SU 4	-1.43	32,003	396229.36	4566588.53	0	1.30	0.70			3/27/2018 0:00	8:53:13			
SU 4	-1.05	33,461	396229.52	4566589.01	0	1.30	0.70			3/27/2018 0:00	8:53:15			
SU 4	-1.21	32,847	396229.81	4566589.49	0	1.30	0.70			3/27/2018 0:00	8:53:15			
SU 4	-1.44	31,942	396229.98	4566589.93	0	1.30	0.70			3/27/2018 0:00	8:53:17			
SU 4	-1.22	32,795	396230.1	4566590.42	0	1.30	0.70			3/27/2018 0:00	8:53:17			
SU 4	-0.62	35,078	396230.4	4566590.98	0	1.30	0.70			3/27/2018 0:00	8:53:18			
SU 4	-1.12	33,189	396230.52	4566591.48	0	1.30	0.70			3/27/2018 0:00	8:53:20			
SU 4	-1.24	32,717	396230.57	4566592.02	0	1.30	0.70			3/27/2018 0:00	8:53:21			
SU 4	-1.76	30,739	396230.66	4566592.43	0	1.30	0.70			3/27/2018 0:00	8:53:21			
SU 4	-1.09	33,274	396230.77	4566592.98	0	1.30	0.70			3/27/2018 0:00	8:53:22			
SU 4	-0.86	34,178	396231.1	4566593.42	0	1.30	0.70			3/27/2018 0:00	8:53:24			
SU 4	-0.95	33,834	396231.42	4566593.99	0	1.30	0.70			3/27/2018 0:00	8:53:24			
SU 4	-1.2	32,878	396231.55	4566594.68	0	1.30	0.70			3/27/2018 0:00	8:53:26			
SU 4	-1.09	33,299	396231.65	4566595.26	0	1.30	0.70			3/27/2018 0:00	8:53:26			
SU 4	-1.46	31,875	396231.69	4566595.73	0	1.30	0.70			3/27/2018 0:00	8:53:28			
SU 4	-0.51	35,508	396231.45	4566596.21	0	1.30	0.70			3/27/2018 0:00	8:53:29			
SU 4	-1.25	32,694	396231.19	4566596.55	0	1.30	0.70			3/27/2018 0:00	8:53:30			
SU 4	-1.71	30,936	396231.26	4566596.85	0	1.30	0.70			3/27/2018 0:00	8:53:31			
SU 4	-1	33,652	396229.99	4566598.85	0	1.30	0.70			3/27/2018 0:00	8:53:40			
SU 4	-1.38	32,173	396229.47	4566598.26	0	1.30	0.70			3/27/2018 0:00	8:53:42			

SU	Z-Score	CPM	Easting	Northing	MSL	PDOP	HDOP	CorrType	RcvrType	GPS_Date	GPS_Time	Update	FeatName	Datafile
SU 4	-0.79	34,443	396229.23	4566597.71	0	1.30	0.70			3/27/2018 0:00	8:53:42			
SU 4	-1.04	33,480	396229.21	4566597.14	0	1.30	0.70			3/27/2018 0:00	8:53:43			
SU 4	-1.46	31,860	396228.83	4566596.61	0	1.30	0.70			3/27/2018 0:00	8:53:44			
SU 4	-1.29	32,535	396228.75	4566596.04	0	1.30	0.70			3/27/2018 0:00	8:53:45			
SU 4	-1.14	33,093	396228.47	4566595.63	0	1.30	0.70			3/27/2018 0:00	8:53:46			
SU 4	-1.73	30,833	396228.2	4566595.15	0	1.30	0.70			3/27/2018 0:00	8:53:48			
SU 4	-1.34	32,338	396228.09	4566594.59	0	1.30	0.70			3/27/2018 0:00	8:53:49			
SU 4	-1.53	31,604	396228.59	4566594.01	0	1.30	0.70			3/27/2018 0:00	8:53:50			
SU 4	-1.56	31,511	396229.32	4566593.89	0	1.30	0.70			3/27/2018 0:00	8:53:51			
SU 4	-1.22	32,777	396230.16	4566593.87	0	1.30	0.70			3/27/2018 0:00	8:53:52			
SU 4	0.16	38,074	396231	4566594.3	0	1.30	0.70			3/27/2018 0:00	8:53:52			
SU 4	-1.18	32,948	396231.46	4566595	0	1.30	0.70			3/27/2018 0:00	8:53:54			
SU 4	-1.39	32,147	396231.84	4566595.65	0	1.30	0.70			3/27/2018 0:00	8:53:54			
SU 4	-1	33,641	396231.66	4566595.95	0	1.30	0.70			3/27/2018 0:00	8:54:21			
SU 4	-1.16	33,010	396231.17	4566595.87	0	1.30	0.70			3/27/2018 0:00	8:54:21			
SU 4	-1.39	32,132	396230.58	4566595.86	0	1.30	0.70			3/27/2018 0:00	8:54:22			
SU 4	-0.7	34,763	396230.05	4566595.89	0	1.30	0.70			3/27/2018 0:00	8:54:24			
SU 4	-1.06	33,410	396229.62	4566595.79	0	1.30	0.70			3/27/2018 0:00	8:54:24			
SU 4	-1.45	31,902	396229.32	4566596.05	0	1.30	0.70			3/27/2018 0:00	8:54:26			
SU 4	-1.48	31,795	396229.03	4566596.51	0	1.30	0.70			3/27/2018 0:00	8:54:27			
SU 4	-1.34	32,339	396229.16	4566596.95	0	1.30	0.70			3/27/2018 0:00	8:54:27			
SU 4	-1.31	32,444	396229.42	4566597.44	0	1.30	0.70			3/27/2018 0:00	8:54:28			
SU 4	-1.38	32,171	396229.92	4566597.9	0	1.30	0.70			3/27/2018 0:00	8:54:29			
SU 4	-1.22	32,792	396230.44	4566598.15	0	1.30	0.70			3/27/2018 0:00	8:54:30			
SU 4	-1.08	33,318	396232.46	4566594.75	0	1.20	0.70			3/27/2018 0:00	8:55:16			
SU 4	-1	33,649	396232.02	4566594.34	0	1.20	0.70			3/27/2018 0:00	8:55:17			
SU 4	-1.47	31,824	396231.42	4566594.14	0	1.20	0.70			3/27/2018 0:00	8:55:17			
SU 4	-1.04	33,468	396230.94	4566593.83	0	1.20	0.70			3/27/2018 0:00	8:55:19			
SU 4	-1.21	32,847	396230.47	4566593.52	0	1.20	0.70			3/27/2018 0:00	8:55:19			
SU 4	-0.98	33,711	396229.95	4566593.26	0	1.20	0.70			3/27/2018 0:00	8:55:20			
SU 4	-1.32	32,398	396229.65	4566592.75	0	1.20	0.70			3/27/2018 0:00	8:55:21			
SU 4	-1.2	32,879	396229.17	4566592.24	0	1.20	0.70			3/27/2018 0:00	8:55:22			
SU 4	-1.59	31,380	396229.24	4566591.59	0	1.20	0.70			3/27/2018 0:00	8:55:23			
SU 4	-1.42	32,025	396229.15	4566590.88	0	1.20	0.70			3/27/2018 0:00	8:55:24			
SU 4	-1.14	33,116	396229.19	4566590.19	0	1.20	0.70			3/27/2018 0:00	8:55:25			
SU 4	-1.28	32,579	396229.09	4566589.55	0	1.20	0.70			3/27/2018 0:00	8:55:26			
SU 4	-0.88	34,094	396228.79	4566589.06	0	1.20	0.70			3/27/2018 0:00	8:55:27			
SU 4	-1.4	32,103	396228.49	4566588.46	0	1.20	0.70			3/27/2018 0:00	8:55:28			
SU 4	-0.61	35,115	396227.99	4566587.85	0	1.20	0.70			3/27/2018 0:00	8:55:29			
SU 4	-0.29	36,348	396227.38	4566587.43	0	1.20	0.70			3/27/2018 0:00	8:55:30			
SU 4	-1.3	32,487	396226.86	4566586.92	0	1.20	0.70			3/27/2018 0:00	8:55:31			
SU 4	-1.01	33,592	396226.14	4566586.38	0	1.20	0.70			3/27/2018 0:00	8:55:32			
SU 4	-0.7	34,798	396225.51	4566586.06	0	1.20	0.70			3/27/2018 0:00	8:55:33			
SU 4	-0.65	34,979	396225.14	4566585.58	0	1.20	0.70			3/27/2018 0:00	8:55:34			
SU 4	-1.34	32,325	396224.53	4566585.17	0	1.20	0.70			3/27/2018 0:00	8:55:35			
SU 4	-0.9	34,031	396223.99	4566584.6	0	1.20	0.70			3/27/2018 0:00	8:55:36			
SU 4	-0.67	34,877	396223.64	4566583.89	0	1.20	0.70			3/27/2018 0:00	8:55:37			
SU 4	-1.09	33,289	396223.19	4566583.27	0	1.20	0.70			3/27/2018 0:00	8:55:38			
SU 4	-0.4	35,922	396222.8	4566582.73	0	1.20	0.70			3/27/2018 0:00	8:55:39			
SU 4	-0.52	35,470	396222.35	4566582.25	0	1.20	0.70			3/27/2018 0:00	8:55:40			
SU 4	-1.01	33,587	396221.98	4566581.67	0	1.20	0.70			3/27/2018 0:00	8:55:41			
SU 4	-1.27	32,606	396221.79	4566581.02	0	1.20	0.70			3/27/2018 0:00	8:55:42			

SU	Z-Score	CPM	Easting	Northing	MSL	PDOP	HDOP	CorrType	RcvrType	GPS_Date	GPS_Time	Update	FeatName	Datafile
SU 4	-1.11	33,201	396221.44	4566580.46	0	1.20	0.70			3/27/2018 0:00	8:55:43			
SU 4	-1.36	32,270	396221.31	4566579.8	0	1.20	0.70			3/27/2018 0:00	8:55:44			
SU 4	-0.26	36,447	396220.96	4566579.23	0	1.20	0.70			3/27/2018 0:00	8:55:45			
SU 4	-1.05	33,442	396220.83	4566578.45	0	1.20	0.70			3/27/2018 0:00	8:55:46			
SU 4	-1.34	32,330	396220.71	4566577.75	0	1.20	0.70			3/27/2018 0:00	8:55:47			
SU 4	-1.13	33,132	396220.52	4566577.03	0	1.20	0.70			3/27/2018 0:00	8:55:48			
SU 4	-1.28	32,553	396220.62	4566576.36	0	1.20	0.70			3/27/2018 0:00	8:55:49			
SU 4	-0.84	34,238	396220.51	4566575.68	0	1.20	0.70			3/27/2018 0:00	8:55:50			
SU 4	-0.86	34,171	396222.39	4566575.21	0	1.20	0.70			3/27/2018 0:00	8:56:06			
SU 4	-1.08	33,322	396222.4	4566575.83	0	1.20	0.70			3/27/2018 0:00	8:56:07			
SU 4	-0.98	33,710	396222.23	4566576.41	0	1.20	0.70			3/27/2018 0:00	8:56:08			
SU 4	-1.38	32,187	396222.22	4566577.09	0	1.20	0.70			3/27/2018 0:00	8:56:09			
SU 4	-1.72	30,877	396222	4566577.67	0	1.20	0.70			3/27/2018 0:00	8:56:10			
SU 4	-1.58	31,419	396221.96	4566578.3	0	1.20	0.70			3/27/2018 0:00	8:56:11			
SU 4	-0.7	34,794	396221.83	4566578.97	0	1.20	0.70			3/27/2018 0:00	8:56:12			
SU 4	-0.97	33,748	396221.64	4566579.51	0	1.20	0.70			3/27/2018 0:00	8:56:14			
SU 4	-1.34	32,347	396221.74	4566580.11	0	1.20	0.70			3/27/2018 0:00	8:56:14			
SU 4	-1.52	31,636	396221.74	4566580.71	0	1.20	0.70			3/27/2018 0:00	8:56:15			
SU 4	-1.11	33,229	396221.86	4566581.37	0	1.20	0.70			3/27/2018 0:00	8:56:17			
SU 4	-0.66	34,947	396221.89	4566582.06	0	1.20	0.70			3/27/2018 0:00	8:56:17			
SU 4	-0.74	34,627	396221.85	4566582.81	0	1.20	0.70			3/27/2018 0:00	8:56:18			
SU 4	-0.18	36,766	396222.01	4566583.48	0	1.20	0.70			3/27/2018 0:00	8:56:20			
SU 4	-0.65	34,961	396222.07	4566584.2	0	1.20	0.70			3/27/2018 0:00	8:56:20			
SU 4	-0.39	35,950	396222.06	4566584.93	0	1.20	0.70			3/27/2018 0:00	8:56:21			
SU 4	-1.06	33,407	396222.16	4566585.51	0	1.20	0.70			3/27/2018 0:00	8:56:23			
SU 4	-0.57	35,261	396222.25	4566585.95	0	1.20	0.70			3/27/2018 0:00	8:56:23			
SU 4	-0.92	33,925	396222.57	4566586.23	0	1.20	0.70			3/27/2018 0:00	8:56:24			
SU 4	-1.31	32,451	396223.07	4566586.03	0	1.20	0.70			3/27/2018 0:00	8:56:25			
SU 4	-1.29	32,532	396223.53	4566585.77	0	1.20	0.70			3/27/2018 0:00	8:56:26			
SU 4	-0.92	33,933	396223.6	4566585.15	0	1.20	0.70			3/27/2018 0:00	8:56:28			
SU 4	-0.32	36,233	396223.91	4566584.72	0	1.20	0.70			3/27/2018 0:00	8:56:29			
SU 4	-0.92	33,958	396224.06	4566584.19	0	1.20	0.70			3/27/2018 0:00	8:56:29			
SU 4	-0.36	36,089	396224.26	4566583.54	0	1.20	0.70			3/27/2018 0:00	8:56:31			
SU 4	-0.26	36,442	396224.38	4566583	0	1.20	0.70			3/27/2018 0:00	8:56:32			
SU 4	-0.46	35,690	396224.58	4566582.39	0	1.20	0.70			3/27/2018 0:00	8:56:33			
SU 4	-0.93	33,912	396224.89	4566581.87	0	1.20	0.70			3/27/2018 0:00	8:56:34			
SU 4	-0.45	35,718	396225.07	4566581.36	0	1.20	0.70			3/27/2018 0:00	8:56:34			
SU 4	-0.48	35,629	396225.39	4566581.02	0	1.20	0.70			3/27/2018 0:00	8:56:35			
SU 4	-1.28	32,577	396225.58	4566580.73	0	1.20	0.70			3/27/2018 0:00	8:56:36			
SU 4	-0.96	33,794	396225.7	4566580.65	0	1.20	0.70			3/27/2018 0:00	8:56:37			
SU 4	0.19	38,178	396225.41	4566580.53	0	1.20	0.70			3/27/2018 0:00	8:56:39			
SU 4	-0.75	34,594	396225.21	4566580.37	0	1.20	0.70			3/27/2018 0:00	8:56:39			
SU 4	-0.76	34,568	396224.91	4566580.31	0	1.20	0.70			3/27/2018 0:00	8:56:40			
SU 4	-1.43	31,982	396224.66	4566579.76	0	1.20	0.70			3/27/2018 0:00	8:56:41			
SU 4	-1.72	30,885	396224.37	4566579.24	0	1.20	0.70			3/27/2018 0:00	8:56:43			
SU 4	-1.28	32,561	396224.35	4566578.68	0	1.20	0.70			3/27/2018 0:00	8:56:43			
SU 4	0.03	37,570	396224.16	4566578.11	0	1.20	0.70			3/27/2018 0:00	8:56:45			
SU 4	-0.93	33,902	396224.2	4566577.51	0	1.20	0.70			3/27/2018 0:00	8:56:45			
SU 4	-0.54	35,385	396224.17	4566576.78	0	1.20	0.70			3/27/2018 0:00	8:56:46			
SU 4	-1.18	32,936	396224.13	4566576.17	0	1.20	0.70			3/27/2018 0:00	8:56:48			
SU 4	-0.85	34,214	396224.15	4566575.58	0	1.20	0.70			3/27/2018 0:00	8:56:48			
SU 4	-1.29	32,523	396224.19	4566574.99	0	1.20	0.70			3/27/2018 0:00	8:56:49			

SU	Z-Score	CPM	Easting	Northing	MSL	PDOP	HDOP	CorrType	RcvrType	GPS_Date	GPS_Time	Update	FeatName	Datafile
SU 4	-1.45	31,920	396226.98	4566575.52	0	1.20	0.70			3/27/2018 0:00	8:57:11			
SU 4	-0.72	34,710	396226.84	4566576.31	0	1.20	0.70			3/27/2018 0:00	8:57:12			
SU 4	-0.68	34,837	396226.85	4566576.97	0	1.20	0.70			3/27/2018 0:00	8:57:13			
SU 4	-0.9	34,029	396226.64	4566577.52	0	1.20	0.70			3/27/2018 0:00	8:57:13			
SU 4	-0.97	33,737	396226.59	4566578.19	0	1.20	0.70			3/27/2018 0:00	8:57:15			
SU 4	-1.26	32,644	396226.53	4566578.83	0	1.20	0.70			3/27/2018 0:00	8:57:15			
SU 4	-0.81	34,351	396226.37	4566579.52	0	1.20	0.70			3/27/2018 0:00	8:57:17			
SU 4	-0.62	35,077	396226.39	4566580.13	0	1.20	0.70			3/27/2018 0:00	8:57:17			
SU 4	-1.04	33,489	396226.3	4566580.78	0	1.20	0.70			3/27/2018 0:00	8:57:19			
SU 4	-1.39	32,162	396226.46	4566581.48	0	1.20	0.70			3/27/2018 0:00	8:57:20			
SU 4	-0.54	35,400	396226.33	4566582.07	0	1.20	0.70			3/27/2018 0:00	8:57:21			
SU 4	-0.67	34,890	396226.16	4566582.66	0	1.20	0.70			3/27/2018 0:00	8:57:21			
SU 4	-1.09	33,292	396226.09	4566583.33	0	1.20	0.70			3/27/2018 0:00	8:57:23			
SU 4	-1.66	31,123	396225.86	4566583.89	0	1.20	0.70			3/27/2018 0:00	8:57:24			
SU 4	-1.19	32,891	396225.83	4566584.54	0	1.20	0.70			3/27/2018 0:00	8:57:25			
SU 4	-0.54	35,402	396225.61	4566585.01	0	1.20	0.70			3/27/2018 0:00	8:57:26			
SU 4	-0.62	35,070	396225.6	4566585.44	0	1.20	0.70			3/27/2018 0:00	8:57:27			
SU 4	-0.68	34,837	396225.88	4566585.79	0	1.20	0.70			3/27/2018 0:00	8:57:28			
SU 4	-0.24	36,519	396226.41	4566585.8	0	1.20	0.70			3/27/2018 0:00	8:57:29			
SU 4	-1.09	33,280	396227	4566585.49	0	1.20	0.70			3/27/2018 0:00	8:57:29			
SU 4	-0.59	35,200	396227.48	4566585.17	0	1.20	0.70			3/27/2018 0:00	8:57:31			
SU 4	-1.34	32,320	396227.73	4566584.54	0	1.20	0.70			3/27/2018 0:00	8:57:31			
SU 4	-0.57	35,290	396227.99	4566583.9	0	1.20	0.70			3/27/2018 0:00	8:57:32			
SU 4	-0.87	34,112	396228.26	4566583.22	0	1.20	0.70			3/27/2018 0:00	8:57:33			
SU 4	-1	33,638	396228.44	4566582.55	0	1.20	0.70			3/27/2018 0:00	8:57:34			
SU 4	-1.09	33,309	396228.79	4566581.83	0	1.20	0.70			3/27/2018 0:00	8:57:35			
SU 4	-1.17	32,987	396229.05	4566581	0	1.20	0.70			3/27/2018 0:00	8:57:37			
SU 4	-1.77	30,686	396229.22	4566580.37	0	1.20	0.70			3/27/2018 0:00	8:57:38			
SU 4	-1	33,621	396229.58	4566579.88	0	1.20	0.70			3/27/2018 0:00	8:57:39			
SU 4	-1.53	31,625	396229.78	4566579.23	0	1.20	0.70			3/27/2018 0:00	8:57:40			
SU 4	-1.01	33,586	396230.07	4566578.71	0	1.20	0.70			3/27/2018 0:00	8:57:40			
SU 4	-1.39	32,126	396229.93	4566578.05	0	1.20	0.70			3/27/2018 0:00	8:57:42			
SU 4	-1.48	31,791	396229.65	4566577.45	0	1.20	0.70			3/27/2018 0:00	8:57:43			
SU 4	-1.36	32,248	396229.55	4566576.91	0	1.20	0.70			3/27/2018 0:00	8:57:43			
SU 4	-1.27	32,602	396229.32	4566576.71	0	1.20	0.70			3/27/2018 0:00	8:57:45			
SU 4	-1.55	31,520	396229.28	4566576.31	0	1.20	0.70			3/27/2018 0:00	8:57:46			
SU 4	-1.05	33,430	396232.05	4566578.03	0	1.20	0.70			3/27/2018 0:00	8:58:03			
SU 4	-0.49	35,567	396231.75	4566578.62	0	1.20	0.70			3/27/2018 0:00	8:58:04			
SU 4	-0.41	35,891	396231.73	4566579.27	0	1.30	0.80			3/27/2018 0:00	8:58:06			
SU 4	-0.98	33,723	396231.77	4566579.91	0	1.30	0.80			3/27/2018 0:00	8:58:06			
SU 4	-0.79	34,440	396231.62	4566580.51	0	1.30	0.80			3/27/2018 0:00	8:58:07			
SU 4	-2.01	29,790	396231.62	4566581.18	0	1.30	0.80			3/27/2018 0:00	8:58:08			
SU 4	-1.09	33,277	396231.74	4566581.79	0	1.30	0.80			3/27/2018 0:00	8:58:09			
SU 4	-0.85	34,209	396231.68	4566582.47	0	1.30	0.80			3/27/2018 0:00	8:58:10			
SU 4	-1.38	32,192	396231.9	4566583.22	0	1.30	0.80			3/27/2018 0:00	8:58:11			
SU 4	-1.7	30,968	396231.95	4566583.89	0	1.30	0.80			3/27/2018 0:00	8:58:12			
SU 4	-1.19	32,912	396231.88	4566584.56	0	1.30	0.80			3/27/2018 0:00	8:58:13			
SU 4	-1.22	32,798	396231.88	4566585.19	0	1.30	0.80			3/27/2018 0:00	8:58:14			
SU 4	-1.06	33,399	396231.73	4566585.83	0	1.30	0.80			3/27/2018 0:00	8:58:15			
SU 4	-0.98	33,700	396231.67	4566586.48	0	1.30	0.80			3/27/2018 0:00	8:58:16			
SU 4	-0.99	33,655	396231.77	4566587.14	0	1.30	0.80			3/27/2018 0:00	8:58:17			
SU 4	-1.18	32,953	396231.78	4566587.76	0	1.30	0.80			3/27/2018 0:00	8:58:18			

SU	Z-Score	CPM	Easting	Northing	MSL	PDOP	HDOP	CorrType	RcvrType	GPS_Date	GPS_Time	Update	FeatName	Datafile
SU 4	-1.38	32,178	396231.89	4566588.5	0	1.30	0.80			3/27/2018 0:00	8:58:19			
SU 4	-1.31	32,464	396231.97	4566589.08	0	1.30	0.80			3/27/2018 0:00	8:58:20			
SU 4	-1.48	31,786	396231.94	4566589.7	0	1.30	0.80			3/27/2018 0:00	8:58:21			
SU 4	-0.81	34,376	396232.19	4566590.41	0	1.30	0.80			3/27/2018 0:00	8:58:22			
SU 4	-0.94	33,854	396232.22	4566591.01	0	1.30	0.80			3/27/2018 0:00	8:58:23			
SU 4	-1.23	32,763	396232.45	4566591.79	0	1.30	0.80			3/27/2018 0:00	8:58:24			
SU 4	-1.84	30,420	396232.66	4566592.46	0	1.30	0.80			3/27/2018 0:00	8:58:25			
SU 4	-1.82	30,495	396232.58	4566593.1	0	1.30	0.80			3/27/2018 0:00	8:58:26			
SU 4	-1.13	33,123	396232.7	4566593.83	0	1.30	0.80			3/27/2018 0:00	8:58:27			
SU 4	-1.35	32,281	396232.68	4566594.49	0	1.30	0.80			3/27/2018 0:00	8:58:28			
SU 4	-1.06	33,389	396235.48	4566584.4	0	1.30	0.80			3/27/2018 0:00	8:59:31			
SU 4	-1.23	32,767	396234.85	4566584.58	0	1.30	0.80			3/27/2018 0:00	8:59:32			
SU 4	-0.91	33,991	396234.19	4566584.93	0	1.30	0.80			3/27/2018 0:00	8:59:33			
SU 4	-0.96	33,787	396233.68	4566585.05	0	1.30	0.80			3/27/2018 0:00	8:59:34			
SU 4	-1.86	30,347	396233.21	4566585.44	0	1.30	0.80			3/27/2018 0:00	8:59:35			
SU 4	-2.06	29,606	396232.62	4566585.64	0	1.30	0.80			3/27/2018 0:00	8:59:36			
SU 4	-1.31	32,451	396231.96	4566585.88	0	1.30	0.80			3/27/2018 0:00	8:59:37			
SU 4	-1.54	31,586	396231.42	4566586.13	0	1.30	0.80			3/27/2018 0:00	8:59:38			
SU 4	-1.46	31,893	396230.82	4566586.38	0	1.30	0.80			3/27/2018 0:00	8:59:39			
SU 4	-1.71	30,923	396230.18	4566586.78	0	1.30	0.80			3/27/2018 0:00	8:59:40			
SU 4	-0.81	34,370	396229.45	4566586.94	0	1.30	0.80			3/27/2018 0:00	8:59:41			
SU 4	-0.76	34,542	396228.52	4566587.18	0	1.30	0.80			3/27/2018 0:00	8:59:42			
SU 4	-0.54	35,395	396227.79	4566587.31	0	1.30	0.80			3/27/2018 0:00	8:59:43			
SU 4	-1.1	33,269	396227.32	4566586.66	0	1.30	0.80			3/27/2018 0:00	8:59:44			
SU 4	-1.05	33,457	396227.08	4566585.79	0	1.30	0.80			3/27/2018 0:00	8:59:45			
SU 4	-1.23	32,754	396226.87	4566584.99	0	1.30	0.80			3/27/2018 0:00	8:59:46			
SU 4	-0.73	34,678	396226.56	4566584.22	0	1.30	0.80			3/27/2018 0:00	8:59:47			
SU 4	-1.17	32,999	396226.19	4566583.59	0	1.30	0.80			3/27/2018 0:00	8:59:48			
SU 4	-0.73	34,650	396225.61	4566583.16	0	1.30	0.80			3/27/2018 0:00	8:59:49			
SU 4	-0.8	34,402	396224.98	4566582.66	0	1.30	0.80			3/27/2018 0:00	8:59:50			
SU 4	-0.16	36,830	396224.26	4566582.25	0	1.30	0.80			3/27/2018 0:00	8:59:51			
SU 4	-0.71	34,737	396223.63	4566582.08	0	1.30	0.80			3/27/2018 0:00	8:59:52			
SU 4	-0.92	33,944	396223.08	4566581.91	0	1.30	0.80			3/27/2018 0:00	8:59:53			
SU 4	-0.87	34,136	396222.5	4566582.07	0	1.30	0.80			3/27/2018 0:00	8:59:54			
SU 4	-0.81	34,364	396221.74	4566582.01	0	1.30	0.80			3/27/2018 0:00	8:59:55			
SU 4	-1.01	33,611	396220.94	4566581.54	0	1.30	0.80			3/27/2018 0:00	8:59:56			
SU 4	-0.82	34,322	396220.33	4566580.95	0	1.30	0.80			3/27/2018 0:00	8:59:57			
SU 4	-0.66	34,950	396220.02	4566580.07	0	1.30	0.80			3/27/2018 0:00	8:59:58			
SU 4	-0.69	34,807	396219.65	4566579.42	0	1.30	0.80			3/27/2018 0:00	8:59:59			
SU 4	-0.52	35,463	396219.11	4566578.65	0	1.30	0.80			3/27/2018 0:00	9:00:00			
SU 4	-0.75	34,598	396218.86	4566577.84	0	1.30	0.80			3/27/2018 0:00	9:00:01			
SU 4	-1.06	33,399	396218.48	4566577.27	0	1.30	0.80			3/27/2018 0:00	9:00:02			
SU 4	-1.66	31,120	396218.06	4566576.71	0	1.30	0.80			3/27/2018 0:00	9:00:03			
SU 4	-1.2	32,860	396217.7	4566576.21	0	1.30	0.80			3/27/2018 0:00	9:00:04			
SU 4	-0.98	33,723	396209.39	4566578.41	0	1.30	0.80			3/27/2018 0:00	9:00:30			
SU 4	-0.5	35,550	396209.34	4566579	0	1.30	0.80			3/27/2018 0:00	9:00:31			
SU 4	-0.54	35,377	396209.51	4566579.56	0	1.30	0.80			3/27/2018 0:00	9:00:32			
SU 4	-0.4	35,934	396209.71	4566580.25	0	1.30	0.80			3/27/2018 0:00	9:00:33			
SU 4	-0.88	34,093	396209.77	4566580.98	0	1.30	0.80			3/27/2018 0:00	9:00:34			
SU 4	-1.08	33,333	396209.95	4566581.54	0	1.30	0.80			3/27/2018 0:00	9:00:35			
SU 4	-0.74	34,613	396209.92	4566581.83	0	1.30	0.80			3/27/2018 0:00	9:00:36			
SU 4	-0.53	35,443	396209.98	4566581.85	0	1.30	0.80			3/27/2018 0:00	9:00:37			

SU	Z-Score	CPM	Easting	Northing	MSL	PDOP	HDOP	CorrType	RcvrType	GPS_Date	GPS_Time	Update	FeatName	Datafile
SU 4	-0.09	37,121	396210.03	4566581.83	0	1.30	0.80			3/27/2018 0:00	9:00:38			
SU 4	-0.39	35,950	396210.04	4566581.84	0	1.30	0.80			3/27/2018 0:00	9:00:39			
SU 4	-0.48	35,627	396210.04	4566581.83	0	1.30	0.80			3/27/2018 0:00	9:00:40			
SU 4	-0.79	34,433	396210.03	4566581.82	0	1.30	0.80			3/27/2018 0:00	9:00:41			
SU 4	-0.65	34,972	396209.98	4566582.03	0	1.30	0.80			3/27/2018 0:00	9:01:42			
SU 4	-1.28	32,563	396209.98	4566582.53	0	1.30	0.80			3/27/2018 0:00	9:01:43			
SU 4	-0.39	35,951	396209.81	4566583.17	0	1.30	0.80			3/27/2018 0:00	9:01:44			
SU 4	-0.54	35,387	396209.75	4566583.84	0	1.30	0.80			3/27/2018 0:00	9:01:45			
SU 4	-0.51	35,516	396209.49	4566584.86	0	1.30	0.80			3/27/2018 0:00	9:01:46			
SU 4	-0.75	34,589	396209.12	4566585.33	0	1.30	0.80			3/27/2018 0:00	9:01:47			
SU 4	-1.15	33,067	396208.81	4566585.71	0	1.30	0.80			3/27/2018 0:00	9:01:48			
SU 4	-1.67	31,066	396208.27	4566585.93	0	1.30	0.80			3/27/2018 0:00	9:01:49			
SU 4	-0.8	34,406	396207.92	4566586.35	0	1.30	0.80			3/27/2018 0:00	9:01:50			
SU 4	-0.07	37,191	396207.5	4566586.53	0	1.30	0.80			3/27/2018 0:00	9:01:51			
SU 4	-0.7	34,768	396207.44	4566587.05	0	1.30	0.80			3/27/2018 0:00	9:01:52			
SU 4	-0.55	35,362	396207.51	4566587.8	0	1.30	0.80			3/27/2018 0:00	9:01:53			
SU 4	-0.01	37,430	396207.6	4566588.48	0	1.30	0.80			3/27/2018 0:00	9:01:54			
SU 4	-0.65	34,977	396207.5	4566588.89	0	1.30	0.80			3/27/2018 0:00	9:01:55			
SU 4	-0.07	37,184	396207.48	4566589.38	0	1.30	0.80			3/27/2018 0:00	9:01:56			
SU 4	-0.44	35,786	396207.23	4566589.13	0	1.30	0.80			3/27/2018 0:00	9:01:57			
SU 4	-0.06	37,236	396206.93	4566588.59	0	1.30	0.80			3/27/2018 0:00	9:01:58			
SU 4	-0.18	36,759	396206.54	4566587.98	0	1.30	0.80			3/27/2018 0:00	9:01:59			
SU 4	-0.98	33,729	396206.13	4566587.43	0	1.30	0.80			3/27/2018 0:00	9:02:00			
SU 4	-0.7	34,772	396206	4566586.76	0	1.30	0.80			3/27/2018 0:00	9:02:01			
SU 4	-1.08	33,323	396205.8	4566586.03	0	1.30	0.80			3/27/2018 0:00	9:02:02			
SU 4	-0.87	34,130	396205.74	4566585.43	0	1.30	0.80			3/27/2018 0:00	9:02:03			
SU 4	-0.86	34,182	396205.68	4566584.68	0	1.30	0.80			3/27/2018 0:00	9:02:04			
SU 4	-0.29	36,355	396205.6	4566583.98	0	1.30	0.80			3/27/2018 0:00	9:02:05			
SU 4	-0.55	35,369	396205.66	4566583.31	0	1.30	0.80			3/27/2018 0:00	9:02:06			
SU 4	0.21	38,242	396205.56	4566582.55	0	1.30	0.80			3/27/2018 0:00	9:02:07			
SU 4	-0.05	37,250	396205.74	4566581.91	0	1.30	0.80			3/27/2018 0:00	9:02:08			
SU 4	-1.09	33,282	396205.64	4566581.2	0	1.30	0.80			3/27/2018 0:00	9:02:09			
SU 4	-0.92	33,940	396205.71	4566580.5	0	1.30	0.80			3/27/2018 0:00	9:02:10			
SU 4	-1.17	32,984	396206.62	4566580.12	0	1.30	0.80			3/27/2018 0:00	9:02:39			
SU 4	-1.21	32,816	396206.69	4566580.78	0	1.30	0.80			3/27/2018 0:00	9:02:40			
SU 4	-0.77	34,514	396206.61	4566581.44	0	1.30	0.80			3/27/2018 0:00	9:02:41			
SU 4	-0.72	34,698	396206.41	4566582.02	0	1.30	0.80			3/27/2018 0:00	9:02:42			
SU 4	-1.12	33,184	396206.41	4566582.61	0	1.30	0.80			3/27/2018 0:00	9:02:43			
SU 4	-0.88	34,096	396206.39	4566583.21	0	1.30	0.80			3/27/2018 0:00	9:02:44			
SU 4	-0.98	33,694	396206.51	4566583.86	0	1.30	0.80			3/27/2018 0:00	9:02:45			
SU 4	-1.04	33,473	396206.8	4566584.39	0	1.30	0.80			3/27/2018 0:00	9:02:46			
SU 4	-1.35	32,308	396207.09	4566584.97	0	1.30	0.80			3/27/2018 0:00	9:02:47			
SU 4	-0.46	35,707	396207.48	4566585.76	0	1.30	0.80			3/27/2018 0:00	9:02:48			
SU 4	-0.32	36,226	396207.53	4566586.48	0	1.30	0.80			3/27/2018 0:00	9:02:49			
SU 4	-0.62	35,066	396207.49	4566587.35	0	1.30	0.80			3/27/2018 0:00	9:02:50			
SU 4	-0.67	34,896	396207.54	4566588.04	0	1.30	0.80			3/27/2018 0:00	9:02:51			
SU 4	-1.21	32,814	396207.52	4566588.34	0	1.30	0.80			3/27/2018 0:00	9:02:52			
SU 4	-0.64	35,023	396207.79	4566588.61	0	1.30	0.80			3/27/2018 0:00	9:02:53			
SU 4	-0.63	35,036	396208.09	4566588.4	0	1.30	0.80			3/27/2018 0:00	9:02:54			
SU 4	-0.8	34,379	396208.44	4566587.99	0	1.30	0.80			3/27/2018 0:00	9:02:55			
SU 4	-0.46	35,684	396208.65	4566587.44	0	1.30	0.80			3/27/2018 0:00	9:02:56			
SU 4	-1.41	32,051	396208.75	4566586.84	0	1.30	0.80			3/27/2018 0:00	9:02:57			

SU	Z-Score	CPM	Easting	Northing	MSL	PDOP	HDOP	CorrType	RcvrType	GPS_Date	GPS_Time	Update	FeatName	Datafile
SU 4	-0.87	34,142	396208.86	4566586.15	0	1.30	0.80			3/27/2018 0:00	9:02:58			
SU 4	-1.19	32,925	396208.94	4566585.51	0	1.30	0.80			3/27/2018 0:00	9:02:59			
SU 4	-0.6	35,171	396209.22	4566584.9	0	1.30	0.80			3/27/2018 0:00	9:03:00			
SU 4	-0.54	35,403	396209.29	4566584.24	0	1.30	0.80			3/27/2018 0:00	9:03:01			
SU 4	-0.22	36,600	396209.28	4566583.67	0	1.30	0.80			3/27/2018 0:00	9:03:02			
SU 4	-1.16	33,030	396209.6	4566583.43	0	1.30	0.80			3/27/2018 0:00	9:03:03			
SU 4	-1.38	32,167	396209.93	4566582.98	0	1.30	0.80			3/27/2018 0:00	9:03:04			
SU 4	-0.78	34,472	396210.22	4566582.45	0	1.30	0.80			3/27/2018 0:00	9:03:05			
SU 4	-0.36	36,068	396210.27	4566582.07	0	1.30	0.80			3/27/2018 0:00	9:03:06			
SU 4	-1.34	32,327	396210.37	4566582.03	0	1.30	0.80			3/27/2018 0:00	9:03:07			
SU 4	-0.63	35,051	396210.11	4566581.83	0	1.30	0.80			3/27/2018 0:00	9:03:08			
SU 4	-1.2	32,853	396209.46	4566581.87	0	1.30	0.80			3/27/2018 0:00	9:03:09			
SU 4	-0.79	34,433	396208.92	4566582.04	0	1.30	0.80			3/27/2018 0:00	9:03:10			
SU 4	-1.01	33,598	396208.39	4566582.66	0	1.30	0.80			3/27/2018 0:00	9:03:11			
SU 4	-1.1	33,239	396207.75	4566583.31	0	1.30	0.80			3/27/2018 0:00	9:03:12			
SU 4	-1.16	33,030	396206.89	4566583.64	0	1.30	0.80			3/27/2018 0:00	9:03:13			
SU 4	-0.2	36,697	396206.01	4566583.81	0	1.30	0.80			3/27/2018 0:00	9:03:14			
SU 4	-0.66	34,944	396205.26	4566583.46	0	1.30	0.80			3/27/2018 0:00	9:03:15			
SU 4	-0.74	34,626	396204.74	4566582.89	0	1.30	0.80			3/27/2018 0:00	9:03:16			
SU 4	-0.2	36,706	396204.57	4566582.16	0	1.30	0.80			3/27/2018 0:00	9:03:17			
SU 4	-1.06	33,386	396204.58	4566581.36	0	1.30	0.80			3/27/2018 0:00	9:03:18			
SU 4	-1.42	32,012	396203.18	4566581.8	0	1.50	0.80			3/27/2018 0:00	9:03:53			
SU 4	-0.58	35,243	396203.12	4566582.42	0	1.50	0.80			3/27/2018 0:00	9:03:54			
SU 4	-0.84	34,250	396203.33	4566583.02	0	1.50	0.80			3/27/2018 0:00	9:03:55			
SU 4	-1.08	33,342	396203.39	4566583.54	0	1.50	0.80			3/27/2018 0:00	9:03:56			
SU 4	-1.32	32,395	396203.65	4566584.3	0	1.50	0.80			3/27/2018 0:00	9:03:57			
SU 4	-0.52	35,459	396203.94	4566584.96	0	1.50	0.80			3/27/2018 0:00	9:03:58			
SU 4	-0.02	37,364	396204.02	4566585.62	0	1.50	0.80			3/27/2018 0:00	9:03:59			
SU 4	-0.56	35,321	396204.25	4566586.32	0	1.50	0.80			3/27/2018 0:00	9:04:00			
SU 4	-1.12	33,160	396204.43	4566587.1	0	1.50	0.80			3/27/2018 0:00	9:04:01			
SU 4	-0.56	35,320	396204.46	4566587.92	0	1.50	0.80			3/27/2018 0:00	9:04:02			
SU 4	-0.65	34,960	396204.57	4566588.61	0	1.50	0.80			3/27/2018 0:00	9:04:03			
SU 4	-0.48	35,620	396204.56	4566589.25	0	1.50	0.80			3/27/2018 0:00	9:04:04			
SU 4	-0.3	36,295	396204.68	4566589.96	0	1.50	0.80			3/27/2018 0:00	9:04:05			
SU 4	-0.71	34,723	396204.72	4566590.63	0	1.50	0.80			3/27/2018 0:00	9:04:06			
SU 4	-0.2	36,701	396204.7	4566591.41	0	1.50	0.80			3/27/2018 0:00	9:04:07			
SU 4	-0.44	35,785	396204.81	4566592.02	0	1.50	0.80			3/27/2018 0:00	9:04:08			
SU 4	-0.36	36,096	396204.65	4566592.7	0	1.50	0.80			3/27/2018 0:00	9:04:09			
SU 4	-0.52	35,454	396204.42	4566593.57	0	1.50	0.80			3/27/2018 0:00	9:04:10			
SU 4	-0.83	34,273	396203.82	4566594.16	0	1.50	0.80			3/27/2018 0:00	9:04:11			
SU 4	-0.59	35,208	396203.14	4566594.12	0	1.50	0.80			3/27/2018 0:00	9:04:12			
SU 4	-0.2	36,672	396202.4	4566593.66	0	1.50	0.80			3/27/2018 0:00	9:04:13			
SU 4	-0.55	35,358	396202.11	4566593	0	1.50	0.80			3/27/2018 0:00	9:04:14			
SU 4	-1.15	33,079	396201.68	4566592.38	0	1.50	0.80			3/27/2018 0:00	9:04:15			
SU 4	-1.01	33,589	396201.52	4566591.71	0	1.50	0.80			3/27/2018 0:00	9:04:16			
SU 4	-0.67	34,887	396201.25	4566590.9	0	1.50	0.80			3/27/2018 0:00	9:04:17			
SU 4	-0.55	35,362	396201.03	4566590.28	0	1.50	0.80			3/27/2018 0:00	9:04:18			
SU 4	-0.78	34,460	396201.02	4566589.65	0	1.50	0.80			3/27/2018 0:00	9:04:19			
SU 4	-0.98	33,725	396200.77	4566589.02	0	1.50	0.80			3/27/2018 0:00	9:04:20			
SU 4	-0.5	35,551	396200.6	4566588.38	0	1.50	0.80			3/27/2018 0:00	9:04:21			
SU 4	-0.78	34,477	396200.45	4566587.73	0	1.50	0.80			3/27/2018 0:00	9:04:22			
SU 4	-1.17	32,979	396200.26	4566587.13	0	1.50	0.80			3/27/2018 0:00	9:04:23			

SU	Z-Score	CPM	Easting	Northing	MSL	PDOP	HDOP	CorrType	RcvrType	GPS_Date	GPS_Time	Update	FeatName	Datafile
SU 4	-0.68	34,855	396200.32	4566586.47	0	1.50	0.80			3/27/2018 0:00	9:04:24			
SU 4	-1.04	33,493	396200.2	4566585.78	0	1.50	0.80			3/27/2018 0:00	9:04:25			
SU 4	-1.39	32,133	396200.33	4566585.18	0	1.50	0.80			3/27/2018 0:00	9:04:26			
SU 4	-0.43	35,813	396200.27	4566584.54	0	1.50	0.80			3/27/2018 0:00	9:04:27			
SU 4	-0.22	36,613	396200.21	4566583.83	0	1.50	0.80			3/27/2018 0:00	9:04:28			
SU 4	-0.15	36,873	396200.22	4566583.16	0	1.50	0.80			3/27/2018 0:00	9:04:29			
SU 4	-0.45	35,738	396200.06	4566582.52	0	1.50	0.80			3/27/2018 0:00	9:04:30			
SU 4	-0.5	35,544	396200.11	4566581.92	0	1.50	0.80			3/27/2018 0:00	9:04:31			
SU 4	-0.2	36,698	396197.91	4566582.01	0	1.50	0.80			3/27/2018 0:00	9:05:05			
SU 4	-0.33	36,204	396198.17	4566582.25	0	1.50	0.80			3/27/2018 0:00	9:05:06			
SU 4	-0.52	35,451	396198.47	4566582.73	0	1.50	0.80			3/27/2018 0:00	9:05:07			
SU 4	-0.9	34,032	396198.79	4566583.31	0	1.50	0.80			3/27/2018 0:00	9:05:08			
SU 4	-1.44	31,968	396198.68	4566583.95	0	1.50	0.80			3/27/2018 0:00	9:05:09			
SU 4	-0.68	34,842	396198.39	4566584.65	0	1.50	0.80			3/27/2018 0:00	9:05:10			
SU 4	-0.82	34,330	396198.21	4566585.23	0	1.50	0.80			3/27/2018 0:00	9:05:11			
SU 4	-0.69	34,802	396197.88	4566585.76	0	1.50	0.80			3/27/2018 0:00	9:05:12			
SU 4	-0.96	33,780	396197.76	4566586.35	0	1.50	0.80			3/27/2018 0:00	9:05:13			
SU 4	-0.85	34,215	396197.76	4566587.02	0	1.50	0.80			3/27/2018 0:00	9:05:14			
SU 4	-0.62	35,073	396197.8	4566587.56	0	1.50	0.80			3/27/2018 0:00	9:05:15			
SU 4	-0.55	35,348	396197.97	4566588.32	0	1.50	0.80			3/27/2018 0:00	9:05:16			
SU 4	-0.54	35,374	396198.38	4566589.02	0	1.50	0.80			3/27/2018 0:00	9:05:17			
SU 4	-0.56	35,321	396198.53	4566589.65	0	1.50	0.80			3/27/2018 0:00	9:05:18			
SU 4	0.72	40,210	396198.76	4566590.26	0	1.50	0.80			3/27/2018 0:00	9:05:19			
SU 4	0.13	37,952	396198.74	4566590.94	0	1.50	0.80			3/27/2018 0:00	9:05:20			
SU 4	-0.58	35,228	396198.79	4566591.77	0	1.50	0.80			3/27/2018 0:00	9:05:21			
SU 4	-0.86	34,187	396198.78	4566592.43	0	1.50	0.80			3/27/2018 0:00	9:05:22			
SU 4	-0.3	36,296	396198.73	4566593.15	0	1.50	0.80			3/27/2018 0:00	9:05:23			
SU 4	-0.48	35,624	396198.8	4566594.01	0	1.50	0.80			3/27/2018 0:00	9:05:24			
SU 4	-0.19	36,712	396198.69	4566594.75	0	1.50	0.80			3/27/2018 0:00	9:05:25			
SU 4	-0.54	35,384	396198.53	4566595.5	0	1.50	0.80			3/27/2018 0:00	9:05:26			
SU 4	-0.25	36,506	396198.26	4566596.24	0	1.50	0.80			3/27/2018 0:00	9:05:27			
SU 4	-0.09	37,116	396197.93	4566596.84	0	1.50	0.80			3/27/2018 0:00	9:05:28			
SU 4	0.09	37,779	396197.45	4566597.51	0	1.50	0.80			3/27/2018 0:00	9:05:29			
SU 4	-0.88	34,104	396196.72	4566597.74	0	1.50	0.80			3/27/2018 0:00	9:05:30			
SU 4	-0.36	36,066	396195.88	4566597.57	0	1.50	0.80			3/27/2018 0:00	9:05:31			
SU 4	-0.01	37,426	396195.42	4566596.85	0	1.50	0.80			3/27/2018 0:00	9:05:32			
SU 4	-0.77	34,496	396195.25	4566596.25	0	1.50	0.80			3/27/2018 0:00	9:05:33			
SU 4	-0.57	35,264	396195.14	4566595.44	0	1.50	0.80			3/27/2018 0:00	9:05:34			
SU 4	-0.83	34,286	396195.11	4566594.62	0	1.50	0.80			3/27/2018 0:00	9:05:35			
SU 4	-0.99	33,681	396194.89	4566593.91	0	1.50	0.80			3/27/2018 0:00	9:05:36			
SU 4	-1.25	32,690	396194.89	4566593.07	0	1.50	0.80			3/27/2018 0:00	9:05:37			
SU 4	-0.9	34,002	396194.75	4566592.54	0	1.50	0.80			3/27/2018 0:00	9:05:38			
SU 4	-0.37	36,040	396194.73	4566591.67	0	1.50	0.80			3/27/2018 0:00	9:05:39			
SU 4	-0.2	36,700	396194.96	4566591	0	1.50	0.80			3/27/2018 0:00	9:05:40			
SU 4	-0.03	37,345	396195	4566590.33	0	1.50	0.80			3/27/2018 0:00	9:05:41			
SU 4	-0.5	35,526	396194.99	4566589.82	0	1.50	0.80			3/27/2018 0:00	9:05:42			
SU 4	-1.06	33,421	396194.8	4566589.21	0	1.50	0.80			3/27/2018 0:00	9:05:43			
SU 4	-0.82	34,305	396194.84	4566588.51	0	1.50	0.80			3/27/2018 0:00	9:05:44			
SU 4	-0.27	36,416	396194.86	4566587.68	0	1.50	0.80			3/27/2018 0:00	9:05:45			
SU 4	0.36	38,834	396194.85	4566586.96	0	1.50	0.80			3/27/2018 0:00	9:05:46			
SU 4	-0.38	35,988	396195.07	4566586.28	0	1.50	0.80			3/27/2018 0:00	9:05:47			
SU 4	-0.4	35,907	396195.11	4566585.65	0	1.50	0.80			3/27/2018 0:00	9:05:48			

SU	Z-Score	CPM	Easting	Northing	MSL	PDOP	HDOP	CorrType	RcvrType	GPS_Date	GPS_Time	Update	FeatName	Datafile
SU 4	-0.26	36,456	396195.34	4566585.02	0	1.50	0.80			3/27/2018 0:00	9:05:49			
SU 4	-0.26	36,474	396195.25	4566584.33	0	1.50	0.80			3/27/2018 0:00	9:05:50			
SU 4	-0.43	35,818	396195.31	4566583.66	0	1.50	0.80			3/27/2018 0:00	9:05:51			
SU 4	-0.5	35,534	396195.27	4566583.02	0	1.50	0.80			3/27/2018 0:00	9:05:52			
SU 4	-0.7	34,773	396195.24	4566582.27	0	1.50	0.80			3/27/2018 0:00	9:05:53			
SU 4	-1.16	33,006	396192.25	4566582.75	0	1.50	0.80			3/27/2018 0:00	9:06:25			
SU 4	-0.5	35,551	396192.4	4566583.11	0	1.50	0.80			3/27/2018 0:00	9:06:26			
SU 4	-1.33	32,377	396192.35	4566583	0	1.50	0.80			3/27/2018 0:00	9:06:27			
SU 4	-0.61	35,124	396192.43	4566583.02	0	1.50	0.80			3/27/2018 0:00	9:06:28			
SU 4	-0.43	35,802	396192.46	4566583.3	0	1.50	0.80			3/27/2018 0:00	9:06:29			
SU 4	-0.73	34,670	396192.28	4566583.91	0	1.50	0.80			3/27/2018 0:00	9:06:30			
SU 4	0.19	38,187	396192.05	4566584.48	0	1.50	0.80			3/27/2018 0:00	9:06:31			
SU 4	-0.62	35,077	396192.03	4566585.1	0	1.50	0.80			3/27/2018 0:00	9:06:32			
SU 4	-0.4	35,919	396191.98	4566585.77	0	1.50	0.80			3/27/2018 0:00	9:06:33			
SU 4	0.06	37,689	396192.1	4566586.41	0	1.50	0.80			3/27/2018 0:00	9:06:34			
SU 4	-0.08	37,142	396192.35	4566586.98	0	1.50	0.80			3/27/2018 0:00	9:06:35			
SU 4	-0.37	36,045	396192.22	4566587.62	0	1.50	0.80			3/27/2018 0:00	9:06:36			
SU 4	-0.76	34,541	396192.2	4566588.21	0	1.50	0.80			3/27/2018 0:00	9:06:37			
SU 4	-0.81	34,375	396192.14	4566588.76	0	1.50	0.80			3/27/2018 0:00	9:06:38			
SU 4	-0.77	34,514	396192.21	4566589.51	0	1.50	0.80			3/27/2018 0:00	9:06:39			
SU 4	-0.09	37,098	396192.4	4566590.17	0	1.50	0.80			3/27/2018 0:00	9:06:40			
SU 4	0.08	37,744	396192.36	4566590.8	0	1.50	0.80			3/27/2018 0:00	9:06:41			
SU 4	-0.52	35,476	396192.45	4566591.52	0	1.50	0.80			3/27/2018 0:00	9:06:42			
SU 4	-0.32	36,229	396192.44	4566592.05	0	1.50	0.80			3/27/2018 0:00	9:06:43			
SU 4	-0.99	33,687	396192.63	4566592.61	0	1.50	0.80			3/27/2018 0:00	9:06:44			
SU 4	-0.78	34,492	396192.75	4566593.29	0	1.50	0.80			3/27/2018 0:00	9:06:45			
SU 4	-0.45	35,743	396192.88	4566593.89	0	1.50	0.80			3/27/2018 0:00	9:06:46			
SU 4	-0.67	34,885	396193.12	4566594.59	0	1.50	0.80			3/27/2018 0:00	9:06:47			
SU 4	-0.73	34,671	396193.09	4566595.24	0	1.50	0.80			3/27/2018 0:00	9:06:48			
SU 4	-0.82	34,317	396193.2	4566595.92	0	1.50	0.80			3/27/2018 0:00	9:06:49			
SU 4	-0.11	37,019	396193.02	4566596.56	0	1.50	0.80			3/27/2018 0:00	9:06:50			
SU 4	-0.16	36,855	396193.04	4566597.17	0	1.50	0.80			3/27/2018 0:00	9:06:51			
SU 4	-0.7	34,773	396192.95	4566597.83	0	1.50	0.80			3/27/2018 0:00	9:06:52			
SU 4	-1.05	33,443	396192.52	4566598.33	0	1.50	0.80			3/27/2018 0:00	9:06:53			
SU 4	-0.89	34,040	396191.72	4566598.62	0	1.50	0.80			3/27/2018 0:00	9:06:54			
SU 4	-0.7	34,790	396191.48	4566598.16	0	1.50	0.80			3/27/2018 0:00	9:06:55			
SU 4	-0.62	35,067	396191.13	4566597.55	0	1.50	0.80			3/27/2018 0:00	9:06:56			
SU 4	-0.5	35,527	396191.05	4566596.87	0	1.50	0.80			3/27/2018 0:00	9:06:57			
SU 4	-1.51	31,681	396190.98	4566596.3	0	1.50	0.80			3/27/2018 0:00	9:06:58			
SU 4	-1.41	32,070	396190.99	4566595.69	0	1.50	0.80			3/27/2018 0:00	9:06:59			
SU 4	-1.34	32,347	396190.83	4566595.03	0	1.50	0.80			3/27/2018 0:00	9:07:00			
SU 4	-0.6	35,147	396190.61	4566594.42	0	1.50	0.80			3/27/2018 0:00	9:07:01			
SU 4	-0.59	35,216	396190.62	4566593.75	0	1.50	0.80			3/27/2018 0:00	9:07:02			
SU 4	-0.06	37,214	396190.46	4566593.13	0	1.50	0.80			3/27/2018 0:00	9:07:03			
SU 4	-0.58	35,253	396190.42	4566592.48	0	1.50	0.80			3/27/2018 0:00	9:07:04			
SU 4	-0.18	36,773	396190.34	4566591.78	0	1.50	0.80			3/27/2018 0:00	9:07:05			
SU 4	0	37,453	396190.21	4566591.08	0	1.50	0.80			3/27/2018 0:00	9:07:06			
SU 4	-0.58	35,223	396190.21	4566590.41	0	1.50	0.80			3/27/2018 0:00	9:07:07			
SU 4	-0.42	35,865	396190.05	4566589.75	0	1.50	0.80			3/27/2018 0:00	9:07:08			
SU 4	0.42	39,056	396190.18	4566589.09	0	1.50	0.80			3/27/2018 0:00	9:07:09			
SU 4	0.56	39,584	396190.11	4566588.42	0	1.50	0.80			3/27/2018 0:00	9:07:10			
SU 4	-0.15	36,866	396190.21	4566587.87	0	1.50	0.80			3/27/2018 0:00	9:07:11			

SU	Z-Score	CPM	Easting	Northing	MSL	PDOP	HDOP	CorrType	RcvrType	GPS_Date	GPS_Time	Update	FeatName	Datafile
SU 4	-0.66	34,926	396190.09	4566587.28	0	1.50	0.80			3/27/2018 0:00	9:07:12			
SU 4	-0.26	36,451	396189.97	4566586.62	0	1.50	0.80			3/27/2018 0:00	9:07:13			
SU 4	-0.52	35,452	396189.88	4566585.87	0	1.50	0.80			3/27/2018 0:00	9:07:14			
SU 4	-0.72	34,693	396189.69	4566585.33	0	1.50	0.80			3/27/2018 0:00	9:07:15			
SU 4	-0.7	34,773	396189.66	4566584.66	0	1.50	0.80			3/27/2018 0:00	9:07:16			
SU 4	-0.33	36,203	396189.51	4566583.96	0	1.50	0.80			3/27/2018 0:00	9:07:17			
SU 4	0.03	37,580	396189.66	4566583.35	0	1.50	0.80			3/27/2018 0:00	9:07:18			
SU 4	-0.3	36,305	396189.63	4566582.63	0	1.50	0.80			3/27/2018 0:00	9:07:19			
SU 4	0.18	38,138	396188.11	4566583	0	1.50	0.80			3/27/2018 0:00	9:07:49			
SU 4	-0.47	35,664	396188.43	4566583.7	0	1.50	0.80			3/27/2018 0:00	9:07:50			
SU 4	-0.72	34,686	396188.49	4566584.45	0	1.50	0.80			3/27/2018 0:00	9:07:51			
SU 4	-1.24	32,731	396188.46	4566585.23	0	1.50	0.80			3/27/2018 0:00	9:07:52			
SU 4	-1.02	33,562	396188.46	4566585.96	0	1.50	0.80			3/27/2018 0:00	9:07:53			
SU 4	-0.49	35,570	396188.33	4566586.61	0	1.50	0.80			3/27/2018 0:00	9:07:54			
SU 4	-0.14	36,912	396188.44	4566587.31	0	1.50	0.80			3/27/2018 0:00	9:07:55			
SU 4	-0.43	35,808	396188.44	4566588.04	0	1.50	0.80			3/27/2018 0:00	9:07:56			
SU 4	-0.49	35,592	396188.46	4566588.75	0	1.50	0.80			3/27/2018 0:00	9:07:57			
SU 4	-0.69	34,836	396188.49	4566589.42	0	1.50	0.80			3/27/2018 0:00	9:07:58			
SU 4	0.3	38,614	396188.35	4566590.03	0	1.50	0.80			3/27/2018 0:00	9:07:59			
SU 4	-0.42	35,843	396188.44	4566590.72	0	1.50	0.80			3/27/2018 0:00	9:08:00			
SU 4	-0.74	34,611	396188.56	4566591.45	0	1.50	0.80			3/27/2018 0:00	9:08:01			
SU 4	-1.06	33,402	396188.63	4566592.23	0	1.50	0.80			3/27/2018 0:00	9:08:02			
SU 4	-0.84	34,240	396188.83	4566592.88	0	1.50	0.80			3/27/2018 0:00	9:08:03			
SU 4	-0.52	35,470	396188.81	4566593.58	0	1.50	0.80			3/27/2018 0:00	9:08:04			
SU 4	-1.01	33,587	396188.81	4566594.34	0	1.50	0.80			3/27/2018 0:00	9:08:05			
SU 4	-0.66	34,916	396188.71	4566595.04	0	1.50	0.80			3/27/2018 0:00	9:08:06			
SU 4	-0.41	35,879	396188.58	4566595.74	0	1.50	0.80			3/27/2018 0:00	9:08:07			
SU 4	-0.88	34,080	396188.65	4566596.43	0	1.50	0.80			3/27/2018 0:00	9:08:08			
SU 4	-0.61	35,130	396188.47	4566596.97	0	1.50	0.80			3/27/2018 0:00	9:08:09			
SU 4	-0.63	35,062	396188.58	4566597.59	0	1.50	0.80			3/27/2018 0:00	9:08:10			
SU 4	-0.99	33,665	396188.7	4566598.3	0	1.50	0.80			3/27/2018 0:00	9:08:11			
SU 4	-0.52	35,476	396188.55	4566598.94	0	1.50	0.80			3/27/2018 0:00	9:08:12			
SU 4	-0.38	35,989	396188.58	4566599.54	0	1.50	0.80			3/27/2018 0:00	9:08:13			
SU 4	-0.5	35,547	396188.13	4566600	0	1.50	0.80			3/27/2018 0:00	9:08:14			
SU 4	-0.72	34,717	396187.33	4566599.88	0	1.50	0.80			3/27/2018 0:00	9:08:15			
SU 4	-0.46	35,709	396187.28	4566599.28	0	1.50	0.80			3/27/2018 0:00	9:08:16			
SU 4	-0.34	36,167	396187.15	4566598.91	0	1.50	0.80			3/27/2018 0:00	9:08:17			
SU 4	-0.83	34,301	396187.33	4566598.53	0	1.50	0.80			3/27/2018 0:00	9:08:18			
SU 4	-1.01	33,595	396187.19	4566598.03	0	1.50	0.80			3/27/2018 0:00	9:08:19			
SU 4	-0.37	36,029	396186.94	4566597.54	0	1.50	0.80			3/27/2018 0:00	9:08:20			
SU 4	-0.09	37,117	396186.73	4566596.9	0	1.50	0.80			3/27/2018 0:00	9:08:21			
SU 4	-0.05	37,269	396186.47	4566596.26	0	1.50	0.80			3/27/2018 0:00	9:08:22			
SU 4	0.21	38,267	396186.55	4566595.63	0	1.50	0.80			3/27/2018 0:00	9:08:23			
SU 4	-0.97	33,746	396186.5	4566594.95	0	1.50	0.80			3/27/2018 0:00	9:08:24			
SU 4	-0.43	35,826	396186.58	4566594.37	0	1.50	0.80			3/27/2018 0:00	9:08:25			
SU 4	-0.59	35,206	396186.51	4566593.58	0	1.50	0.80			3/27/2018 0:00	9:08:26			
SU 4	-0.89	34,061	396186.3	4566592.92	0	1.50	0.80			3/27/2018 0:00	9:08:27			
SU 4	-0.63	35,035	396186.21	4566592.25	0	1.50	0.80			3/27/2018 0:00	9:08:28			
SU 4	-0.43	35,819	396185.94	4566591.65	0	1.50	0.80			3/27/2018 0:00	9:08:29			
SU 4	-1.21	32,834	396185.88	4566590.98	0	1.50	0.80			3/27/2018 0:00	9:08:30			
SU 4	-1.59	31,398	396185.93	4566590.15	0	1.50	0.80			3/27/2018 0:00	9:08:31			
SU 4	-0.86	34,159	396186.1	4566589.48	0	1.50	0.80			3/27/2018 0:00	9:08:32			

SU	Z-Score	CPM	Easting	Northing	MSL	PDOP	HDOP	CorrType	RcvrType	GPS_Date	GPS_Time	Update	FeatName	Datafile
SU 4	0.05	37,639	396186.37	4566588.91	0	1.50	0.80			3/27/2018 0:00	9:08:33			
SU 4	-0.14	36,920	396186.65	4566588.18	0	1.50	0.80			3/27/2018 0:00	9:08:34			
SU 4	-0.17	36,800	396186.98	4566587.56	0	1.50	0.80			3/27/2018 0:00	9:08:35			
SU 4	-0.64	35,000	396187.15	4566586.92	0	1.50	0.80			3/27/2018 0:00	9:08:36			
SU 4	-0.51	35,510	396187.54	4566586.12	0	1.50	0.80			3/27/2018 0:00	9:08:37			
SU 4	-0.7	34,767	396188.12	4566585.68	0	1.50	0.80			3/27/2018 0:00	9:08:38			
SU 4	-0.19	36,712	396188.44	4566585.26	0	1.50	0.80			3/27/2018 0:00	9:08:39			
SU 4	-0.64	35,008	396188.74	4566584.76	0	1.50	0.80			3/27/2018 0:00	9:08:40			
SU 4	-0.51	35,512	396188.84	4566584.07	0	1.50	0.80			3/27/2018 0:00	9:08:41			
SU 4	-0.8	34,408	396188.85	4566583.37	0	1.50	0.80			3/27/2018 0:00	9:08:42			
SU 4	-0.56	35,302	396188.82	4566582.69	0	1.50	0.80			3/27/2018 0:00	9:08:43			
SU 4	-0.09	37,106	396186.1	4566583.34	0	1.50	0.80			3/27/2018 0:00	9:09:08			
SU 4	-0.21	36,666	396185.86	4566584.04	0	1.50	0.80			3/27/2018 0:00	9:09:09			
SU 4	0.1	37,846	396185.73	4566584.68	0	1.50	0.80			3/27/2018 0:00	9:09:10			
SU 4	-0.64	35,021	396185.48	4566585.25	0	1.50	0.80			3/27/2018 0:00	9:09:11			
SU 4	-0.19	36,710	396185.48	4566585.94	0	1.50	0.80			3/27/2018 0:00	9:09:12			
SU 4	-0.64	35,009	396185.41	4566586.66	0	1.50	0.80			3/27/2018 0:00	9:09:13			
SU 4	-0.59	35,212	396185.42	4566587.37	0	1.50	0.80			3/27/2018 0:00	9:09:14			
SU 4	-0.44	35,773	396185.47	4566588.06	0	1.50	0.80			3/27/2018 0:00	9:09:15			
SU 4	-0.52	35,463	396185.34	4566588.7	0	1.50	0.80			3/27/2018 0:00	9:09:16			
SU 4	-0.56	35,325	396185.35	4566589.4	0	1.50	0.80			3/27/2018 0:00	9:09:17			
SU 4	-0.71	34,751	396185.3	4566590.08	0	1.50	0.80			3/27/2018 0:00	9:09:18			
SU 4	-0.45	35,748	396185.24	4566590.86	0	1.50	0.80			3/27/2018 0:00	9:09:19			
SU 4	-0.28	36,387	396185.23	4566591.59	0	1.50	0.80			3/27/2018 0:00	9:09:20			
SU 4	-0.26	36,456	396185.05	4566592.2	0	1.50	0.80			3/27/2018 0:00	9:09:21			
SU 4	0.2	38,214	396184.93	4566592.97	0	1.50	0.80			3/27/2018 0:00	9:09:22			
SU 4	0.3	38,593	396184.8	4566593.53	0	1.50	0.80			3/27/2018 0:00	9:09:23			
SU 4	0.24	38,358	396184.8	4566594.22	0	1.50	0.80			3/27/2018 0:00	9:09:24			
SU 4	0.46	39,199	396184.92	4566595.04	0	1.50	0.80			3/27/2018 0:00	9:09:25			
SU 4	-0.59	35,209	396184.88	4566595.76	0	1.50	0.80			3/27/2018 0:00	9:09:26			
SU 4	0.42	39,072	396184.86	4566596.56	0	1.50	0.80			3/27/2018 0:00	9:09:27			
SU 4	0.08	37,758	396184.27	4566597.2	0	1.50	0.80			3/27/2018 0:00	9:09:28			
SU 4	-0.21	36,649	396183.71	4566597.46	0	1.50	0.80			3/27/2018 0:00	9:09:29			
SU 4	-0.06	37,212	396183.43	4566596.95	0	1.50	0.80			3/27/2018 0:00	9:09:30			
SU 4	-0.02	37,386	396183.23	4566596.31	0	1.50	0.80			3/27/2018 0:00	9:09:31			
SU 4	-0.41	35,888	396183.31	4566595.91	0	1.50	0.80			3/27/2018 0:00	9:09:32			
SU 4	-0.09	37,112	396183.21	4566595.72	0	1.50	0.80			3/27/2018 0:00	9:09:33			
SU 4	-0.24	36,518	396183.16	4566595.71	0	1.50	0.80			3/27/2018 0:00	9:09:34			
SU 4	-0.06	37,209	396183.17	4566595.73	0	1.50	0.80			3/27/2018 0:00	9:09:35			
SU 4	-0.53	35,432	396183.19	4566595.76	0	1.50	0.80			3/27/2018 0:00	9:09:36			
SU 4	-0.39	35,948	396183.19	4566595.88	0	1.50	0.80			3/27/2018 0:00	9:09:37			
SU 4	-0.56	35,297	396183.21	4566595.9	0	1.50	0.80			3/27/2018 0:00	9:09:38			
SU 4	-0.46	35,704	396183.11	4566595.86	0	1.50	0.80			3/27/2018 0:00	9:09:39			
SU 4	0.09	37,786	396182.95	4566595.75	0	1.50	0.80			3/27/2018 0:00	9:09:40			
SU 4	-0.02	37,376	396183.04	4566595.46	0	1.50	0.80			3/27/2018 0:00	9:09:41			
SU 4	-0.76	34,544	396182.98	4566595	0	1.50	0.80			3/27/2018 0:00	9:09:42			
SU 4	-0.16	36,836	396183.01	4566594.59	0	1.50	0.80			3/27/2018 0:00	9:09:43			
SU 4	-0.15	36,869	396182.85	4566594.44	0	1.50	0.80			3/27/2018 0:00	9:09:44			
SU 4	-0.4	35,917	396182.85	4566594.5	0	1.50	0.80			3/27/2018 0:00	9:09:45			
SU 4	-0.31	36,279	396182.84	4566594.43	0	1.50	0.80			3/27/2018 0:00	9:09:46			
SU 4	-0.69	34,809	396182.76	4566594.36	0	1.50	0.80			3/27/2018 0:00	9:09:47			
SU 4	-0.47	35,642	396182.78	4566594.06	0	1.50	0.80			3/27/2018 0:00	9:09:48			

SU	Z-Score	CPM	Easting	Northing	MSL	PDOP	HDOP	CorrType	RcvrType	GPS_Date	GPS_Time	Update	FeatName	Datafile
SU 4	0.07	37,710	396182.77	4566593.47	0	1.50	0.80			3/27/2018 0:00	9:09:49			
SU 4	0.09	37,777	396182.82	4566592.83	0	1.50	0.80			3/27/2018 0:00	9:09:50			
SU 4	0.61	39,774	396182.71	4566592.01	0	1.50	0.80			3/27/2018 0:00	9:09:51			
SU 4	-0.45	35,743	396182.59	4566591.13	0	1.50	0.80			3/27/2018 0:00	9:09:52			
SU 4	0.2	38,216	396182.66	4566590.37	0	1.50	0.80			3/27/2018 0:00	9:09:53			
SU 4	-0.75	34,574	396182.53	4566589.65	0	1.50	0.80			3/27/2018 0:00	9:09:54			
SU 4	-0.39	35,973	396182.62	4566588.87	0	1.50	0.80			3/27/2018 0:00	9:09:55			
SU 4	-0.74	34,643	396182.65	4566588.05	0	1.50	0.80			3/27/2018 0:00	9:09:56			
SU 4	0.74	40,280	396182.57	4566587.38	0	1.50	0.80			3/27/2018 0:00	9:09:57			
SU 4	0.17	38,090	396182.59	4566586.65	0	1.50	0.80			3/27/2018 0:00	9:09:58			
SU 4	-0.15	36,882	396182.48	4566586.01	0	1.50	0.80			3/27/2018 0:00	9:09:59			
SU 4	0.15	38,020	396182.57	4566585.26	0	1.50	0.80			3/27/2018 0:00	9:10:00			
SU 4	-0.25	36,505	396182.47	4566584.55	0	1.50	0.80			3/27/2018 0:00	9:10:01			
SU 4	-0.94	33,876	396182.38	4566583.87	0	1.50	0.80			3/27/2018 0:00	9:10:02			
SU 4	-0.55	35,359	396179.57	4566583.97	0	1.50	0.80			3/27/2018 0:00	9:10:37			
SU 4	-1.14	33,109	396179.55	4566584.6	0	1.50	0.80			3/27/2018 0:00	9:10:38			
SU 4	-1.07	33,357	396179.39	4566585.17	0	1.50	0.80			3/27/2018 0:00	9:10:39			
SU 4	-0.94	33,869	396179.46	4566585.84	0	1.50	0.80			3/27/2018 0:00	9:10:40			
SU 4	-1.05	33,427	396179.43	4566586.52	0	1.50	0.80			3/27/2018 0:00	9:10:41			
SU 4	-0.79	34,426	396179.44	4566587.22	0	1.50	0.80			3/27/2018 0:00	9:10:42			
SU 4	-1.02	33,566	396179.49	4566587.84	0	1.50	0.80			3/27/2018 0:00	9:10:43			
SU 4	-0.4	35,931	396179.54	4566588.55	0	1.50	0.80			3/27/2018 0:00	9:10:44			
SU 4	-0.49	35,593	396179.71	4566589.06	0	1.50	0.80			3/27/2018 0:00	9:10:45			
SU 4	-0.68	34,848	396179.8	4566589.73	0	1.50	0.80			3/27/2018 0:00	9:10:46			
SU 4	0.04	37,602	396180.02	4566590.51	0	1.50	0.80			3/27/2018 0:00	9:10:47			
SU 4	0.34	38,740	396180.12	4566591.27	0	1.50	0.80			3/27/2018 0:00	9:10:48			
SU 4	-0.12	36,985	396180.05	4566592.07	0	1.50	0.80			3/27/2018 0:00	9:10:49			
SU 4	-0.71	34,746	396180.03	4566592.78	0	1.50	0.80			3/27/2018 0:00	9:10:50			
SU 4	-0.45	35,746	396179.85	4566593.38	0	1.50	0.80			3/27/2018 0:00	9:10:51			
SU 4	-0.66	34,946	396179.81	4566594.07	0	1.50	0.80			3/27/2018 0:00	9:10:52			
SU 4	-0.15	36,876	396179.7	4566594.75	0	1.50	0.80			3/27/2018 0:00	9:10:53			
SU 4	0.1	37,839	396179.63	4566595.48	0	1.50	0.80			3/27/2018 0:00	9:10:54			
SU 4	0.3	38,589	396179.35	4566596.2	0	1.50	0.80			3/27/2018 0:00	9:10:55			
SU 4	-0.22	36,617	396178.6	4566596.33	0	1.50	0.80			3/27/2018 0:00	9:10:56			
SU 4	0.04	37,594	396177.92	4566595.86	0	1.50	0.80			3/27/2018 0:00	9:10:57			
SU 4	-0.21	36,668	396177.79	4566595.11	0	1.50	0.80			3/27/2018 0:00	9:10:58			
SU 4	-0.15	36,887	396177.72	4566594.4	0	1.50	0.80			3/27/2018 0:00	9:10:59			
SU 4	-0.08	37,151	396177.61	4566593.69	0	1.50	0.80			3/27/2018 0:00	9:11:00			
SU 4	-0.05	37,278	396177.67	4566593.01	0	1.50	0.80			3/27/2018 0:00	9:11:01			
SU 4	0.1	37,819	396177.51	4566592.23	0	1.50	0.80			3/27/2018 0:00	9:11:02			
SU 4	-0.32	36,214	396177.45	4566591.49	0	1.50	0.80			3/27/2018 0:00	9:11:03			
SU 4	-0.79	34,433	396177.23	4566590.85	0	1.50	0.80			3/27/2018 0:00	9:11:04			
SU 4	-0.21	36,658	396176.94	4566590.27	0	1.50	0.80			3/27/2018 0:00	9:11:05			
SU 4	-0.13	36,974	396176.71	4566589.66	0	1.50	0.80			3/27/2018 0:00	9:11:06			
SU 4	-0.53	35,433	396176.55	4566589.12	0	1.50	0.80			3/27/2018 0:00	9:11:07			
SU 4	-0.37	36,038	396177	4566588.88	0	1.50	0.80			3/27/2018 0:00	9:11:08			
SU 4	-0.6	35,169	396177.61	4566588.68	0	1.50	0.80			3/27/2018 0:00	9:11:09			
SU 4	-0.25	36,482	396178.09	4566588.66	0	1.50	0.80			3/27/2018 0:00	9:11:10			
SU 4	-0.44	35,760	396178.49	4566588.51	0	1.50	0.80			3/27/2018 0:00	9:11:11			
SU 4	0.01	37,500	396178.68	4566588.01	0	1.50	0.80			3/27/2018 0:00	9:11:12			
SU 4	-0.82	34,335	396178.81	4566587.4	0	1.50	0.80			3/27/2018 0:00	9:11:13			
SU 4	-0.88	34,083	396178.74	4566586.74	0	1.50	0.80			3/27/2018 0:00	9:11:14			

SU	Z-Score	CPM	Easting	Northing	MSL	PDOP	HDOP	CorrType	RcvrType	GPS_Date	GPS_Time	Update	FeatName	Datafile
SU 4	-0.38	36,001	396178.87	4566586.04	0	1.50	0.80			3/27/2018 0:00	9:11:15			
SU 4	-0.74	34,620	396179	4566585.37	0	1.50	0.80			3/27/2018 0:00	9:11:16			
SU 4	-0.59	35,205	396179.24	4566584.71	0	1.50	0.80			3/27/2018 0:00	9:11:17			
SU 4	-0.92	33,941	396179.45	4566583.94	0	1.50	0.80			3/27/2018 0:00	9:11:18			
SU 4	-0.61	35,126	396174.81	4566585.02	0	1.50	0.80			3/27/2018 0:00	9:11:55			
SU 4	-1.03	33,531	396174.64	4566585.73	0	1.50	0.80			3/27/2018 0:00	9:11:56			
SU 4	-0.5	35,562	396174.79	4566586.27	0	1.50	0.80			3/27/2018 0:00	9:11:57			
SU 4	-0.57	35,290	396174.77	4566586.93	0	1.50	0.80			3/27/2018 0:00	9:11:58			
SU 4	-0.59	35,192	396174.8	4566587.64	0	1.50	0.80			3/27/2018 0:00	9:11:59			
SU 4	0.31	38,618	396174.6	4566588.31	0	1.50	0.80			3/27/2018 0:00	9:12:00			
SU 4	-0.53	35,424	396174.3	4566588.98	0	1.50	0.80			3/27/2018 0:00	9:12:01			
SU 4	-0.22	36,606	396174.19	4566589.6	0	1.50	0.80			3/27/2018 0:00	9:12:02			
SU 4	0.3	38,611	396174.04	4566590.24	0	1.50	0.80			3/27/2018 0:00	9:12:03			
SU 4	0.29	38,572	396174.04	4566590.96	0	1.50	0.80			3/27/2018 0:00	9:12:04			
SU 4	-0.24	36,523	396174.03	4566591.73	0	1.50	0.80			3/27/2018 0:00	9:12:05			
SU 4	-0.44	35,771	396173.78	4566592.43	0	1.50	0.80			3/27/2018 0:00	9:12:06			
SU 4	-0.29	36,332	396173.63	4566593.11	0	1.50	0.80			3/27/2018 0:00	9:12:07			
SU 4	-0.26	36,473	396173.42	4566593.75	0	1.50	0.80			3/27/2018 0:00	9:12:08			
SU 4	0.77	40,378	396173.37	4566594.42	0	1.50	0.80			3/27/2018 0:00	9:12:09			
SU 4	0.28	38,534	396173.38	4566595.12	0	1.50	0.80			3/27/2018 0:00	9:12:10			
SU 4	0.07	37,713	396173.33	4566595.96	0	1.50	0.80			3/27/2018 0:00	9:12:11			
SU 4	0.09	37,808	396173.2	4566596.75	0	1.50	0.80			3/27/2018 0:00	9:12:12			
SU 4	0.06	37,682	396172.61	4566597.19	0	1.50	0.80			3/27/2018 0:00	9:12:13			
SU 4	-0.18	36,780	396172	4566597.37	0	1.50	0.80			3/27/2018 0:00	9:12:14			
SU 4	-0.42	35,865	396171.79	4566597.19	0	1.50	0.80			3/27/2018 0:00	9:12:15			
SU 4	-0.25	36,506	396171.71	4566597.17	0	1.50	0.80			3/27/2018 0:00	9:12:16			
SU 4	-0.82	34,326	396171.83	4566597.32	0	1.50	0.80			3/27/2018 0:00	9:12:17			
SU 4	-0.53	35,431	396171.78	4566597.08	0	1.50	0.80			3/27/2018 0:00	9:12:18			
SU 4	-0.05	37,267	396171.82	4566596.38	0	1.50	0.80			3/27/2018 0:00	9:12:19			
SU 4	-0.54	35,387	396171.84	4566595.7	0	1.50	0.80			3/27/2018 0:00	9:12:20			
SU 4	0.12	37,916	396171.75	4566595.07	0	1.50	0.80			3/27/2018 0:00	9:12:21			
SU 4	0.28	38,519	396171.88	4566594.39	0	1.50	0.80			3/27/2018 0:00	9:12:22			
SU 4	-0.22	36,630	396171.85	4566593.69	0	1.50	0.80			3/27/2018 0:00	9:12:23			
SU 4	-0.08	37,147	396171.89	4566592.92	0	1.50	0.80			3/27/2018 0:00	9:12:24			
SU 4	0.18	38,146	396171.81	4566592.24	0	1.50	0.80			3/27/2018 0:00	9:12:25			
SU 4	0	37,466	396171.62	4566591.57	0	1.50	0.80			3/27/2018 0:00	9:12:26			
SU 4	0.45	39,156	396171.55	4566590.9	0	1.50	0.80			3/27/2018 0:00	9:12:27			
SU 4	-0.47	35,649	396171.38	4566590.21	0	1.50	0.80			3/27/2018 0:00	9:12:28			
SU 4	0.45	39,184	396171.47	4566589.55	0	1.50	0.80			3/27/2018 0:00	9:12:29			
SU 4	-0.57	35,288	396171.38	4566588.87	0	1.50	0.80			3/27/2018 0:00	9:12:30			
SU 4	0.16	38,072	396171.34	4566588.23	0	1.50	0.80			3/27/2018 0:00	9:12:31			
SU 4	0.21	38,258	396171.39	4566587.53	0	1.50	0.80			3/27/2018 0:00	9:12:32			
SU 4	-0.38	35,994	396171.38	4566586.84	0	1.50	0.80			3/27/2018 0:00	9:12:33			
SU 4	-0.09	37,108	396171.49	4566586.27	0	1.50	0.80			3/27/2018 0:00	9:12:34			
SU 4	0.47	39,240	396170.32	4566587.19	0	1.50	0.80			3/27/2018 0:00	9:13:07			
SU 4	-0.51	35,490	396169.96	4566587.83	0	1.50	0.80			3/27/2018 0:00	9:13:08			
SU 4	-0.24	36,532	396169.59	4566588.37	0	1.50	0.80			3/27/2018 0:00	9:13:09			
SU 4	0.2	38,203	396169.37	4566588.98	0	1.50	0.80			3/27/2018 0:00	9:13:10			
SU 4	-0.17	36,821	396169.02	4566589.44	0	1.50	0.80			3/27/2018 0:00	9:13:11			
SU 4	-0.55	35,335	396168.8	4566590.06	0	1.50	0.80			3/27/2018 0:00	9:13:12			
SU 4	-0.7	34,783	396168.74	4566590.68	0	1.50	0.80			3/27/2018 0:00	9:13:13			
SU 4	-0.56	35,306	396168.79	4566591.35	0	1.50	0.80			3/27/2018 0:00	9:13:14			

SU	Z-Score	CPM	Easting	Northing	MSL	PDOP	HDOP	CorrType	RcvrType	GPS_Date	GPS_Time	Update	FeatName	Datafile
SU 4	0.02	37,536	396169.05	4566591.98	0	1.50	0.80			3/27/2018 0:00	9:13:15			
SU 4	-0.22	36,624	396169.06	4566592.62	0	1.50	0.80			3/27/2018 0:00	9:13:16			
SU 4	-0.06	37,206	396168.98	4566593.43	0	1.50	0.80			3/27/2018 0:00	9:13:17			
SU 4	-0.23	36,571	396168.76	4566594.05	0	1.50	0.80			3/27/2018 0:00	9:13:18			
SU 4	-0.01	37,402	396168.63	4566594.65	0	1.50	0.80			3/27/2018 0:00	9:13:19			
SU 4	-0.29	36,350	396168.71	4566595.28	0	1.50	0.80			3/27/2018 0:00	9:13:20			
SU 4	-0.26	36,477	396168.76	4566595.93	0	1.50	0.80			3/27/2018 0:00	9:13:21			
SU 4	-0.48	35,609	396169.02	4566596.54	0	1.50	0.80			3/27/2018 0:00	9:13:22			
SU 4	0.06	37,672	396169.18	4566597.21	0	1.50	0.80			3/27/2018 0:00	9:13:23			
SU 4	0.13	37,948	396169.2	4566597.89	0	1.50	0.80			3/27/2018 0:00	9:13:24			
SU 4	0.35	38,797	396169.42	4566598.48	0	1.50	0.80			3/27/2018 0:00	9:13:25			
SU 4	0.28	38,529	396169.51	4566599.19	0	1.50	0.80			3/27/2018 0:00	9:13:26			
SU 4	0.11	37,864	396169.6	4566599.91	0	1.50	0.80			3/27/2018 0:00	9:13:27			
SU 4	0.46	39,203	396169.62	4566600.64	0	1.50	0.80			3/27/2018 0:00	9:13:28			
SU 4	0.37	38,870	396169.55	4566601.37	0	1.50	0.80			3/27/2018 0:00	9:13:29			
SU 4	0.18	38,127	396169.53	4566602.06	0	1.50	0.80			3/27/2018 0:00	9:13:30			
SU 4	-0.02	37,372	396169.45	4566602.58	0	1.50	0.80			3/27/2018 0:00	9:13:31			
SU 4	0.87	40,791	396168.27	4566601.03	0	1.50	0.80			3/27/2018 0:00	9:13:53			
SU 4	0.7	40,137	396168.16	4566600.42	0	1.50	0.80			3/27/2018 0:00	9:13:54			
SU 4	0.52	39,434	396168.24	4566599.87	0	1.50	0.80			3/27/2018 0:00	9:13:55			
SU 4	0.34	38,748	396168.21	4566599.38	0	1.50	0.80			3/27/2018 0:00	9:13:56			
SU 4	0.18	38,157	396168.29	4566598.74	0	1.50	0.80			3/27/2018 0:00	9:13:57			
SU 4	0.2	38,219	396168.4	4566598.14	0	1.50	0.80			3/27/2018 0:00	9:13:58			
SU 4	0.64	39,885	396168.71	4566597.63	0	1.50	0.80			3/27/2018 0:00	9:13:59			
SU 4	-0.12	37,001	396168.99	4566597.37	0	1.50	0.80			3/27/2018 0:00	9:14:00			
SU 4	-0.19	36,730	396168.83	4566597.17	0	1.50	0.80			3/27/2018 0:00	9:14:01			
SU 4	-0.03	37,352	396168.57	4566596.7	0	1.50	0.80			3/27/2018 0:00	9:14:02			
SU 4	0.19	38,168	396168.01	4566596.24	0	1.50	0.80			3/27/2018 0:00	9:14:03			
SU 4	-0.2	36,692	396167.62	4566595.72	0	1.50	0.80			3/27/2018 0:00	9:14:04			
SU 4	0.38	38,903	396167.44	4566595.11	0	1.50	0.80			3/27/2018 0:00	9:14:05			
SU 4	0.23	38,345	396167.19	4566594.42	0	1.50	0.80			3/27/2018 0:00	9:14:06			
SU 4	-0.3	36,316	396167.16	4566593.76	0	1.50	0.80			3/27/2018 0:00	9:14:07			
SU 4	-0.27	36,439	396166.98	4566593.11	0	1.50	0.80			3/27/2018 0:00	9:14:08			
SU 4	-0.41	35,899	396166.96	4566592.47	0	1.50	0.80			3/27/2018 0:00	9:14:09			
SU 4	-0.03	37,325	396166.98	4566591.78	0	1.50	0.80			3/27/2018 0:00	9:14:10			
SU 4	-0.8	34,381	396166.96	4566591.08	0	1.50	0.80			3/27/2018 0:00	9:14:11			
SU 4	0.1	37,815	396167.08	4566590.49	0	1.50	0.80			3/27/2018 0:00	9:14:12			
SU 4	-0.18	36,753	396167.16	4566589.8	0	1.50	0.80			3/27/2018 0:00	9:14:13			
SU 4	-0.01	37,418	396167.27	4566589.23	0	1.50	0.80			3/27/2018 0:00	9:14:14			
SU 4	-0.33	36,174	396167.01	4566588.56	0	1.50	0.80			3/27/2018 0:00	9:14:15			
SU 4	0.49	39,308	396175.7	4566607.67	0	1.40	0.80			3/27/2018 0:00	9:16:41			
SU 4	0.72	40,187	396175.64	4566607.18	0	1.40	0.80			3/27/2018 0:00	9:16:42			
SU 4	1.06	41,516	396175.19	4566606.93	0	1.40	0.80			3/27/2018 0:00	9:16:43			
SU 4	0.43	39,089	396174.66	4566606.61	0	1.40	0.80			3/27/2018 0:00	9:16:44			
SU 4	0.41	39,000	396171.59	4566604.42	0	1.40	0.80			3/27/2018 0:00	9:17:15			
SU 4	0.26	38,430	396172.18	4566604.55	0	1.40	0.80			3/27/2018 0:00	9:17:16			
SU 4	0.47	39,247	396172.72	4566604.84	0	1.40	0.80			3/27/2018 0:00	9:17:17			
SU 4	0.4	38,972	396173.34	4566604.93	0	1.40	0.80			3/27/2018 0:00	9:17:18			
SU 4	0.15	38,033	396173.89	4566605.05	0	1.40	0.80			3/27/2018 0:00	9:17:19			
SU 4	0.61	39,778	396174.37	4566604.97	0	1.40	0.80			3/27/2018 0:00	9:17:20			
SU 4	0.07	37,724	396174.91	4566604.77	0	1.40	0.80			3/27/2018 0:00	9:17:21			
SU 4	0.31	38,651	396175.25	4566604.53	0	1.40	0.80			3/27/2018 0:00	9:17:22			

SU	Z-Score	CPM	Easting	Northing	MSL	PDOP	HDOP	CorrType	RcvrType	GPS_Date	GPS_Time	Update	FeatName	Datafile
SU 4	-0.62	35,102	396175.85	4566604.2	0	1.40	0.80			3/27/2018 0:00	9:17:23			
SU 4	0.69	40,095	396176.27	4566603.87	0	1.40	0.80			3/27/2018 0:00	9:17:24			
SU 4	0.21	38,253	396176.62	4566603.43	0	1.40	0.80			3/27/2018 0:00	9:17:25			
SU 4	-0.29	36,353	396176.88	4566602.94	0	1.40	0.80			3/27/2018 0:00	9:17:26			
SU 4	0.58	39,658	396176.74	4566602.64	0	1.40	0.80			3/27/2018 0:00	9:17:27			
SU 4	0.6	39,734	396176.42	4566602.36	0	1.40	0.80			3/27/2018 0:00	9:17:28			
SU 4	0.5	39,363	396175.75	4566602.43	0	1.40	0.80			3/27/2018 0:00	9:17:29			
SU 4	1.13	41,760	396175.11	4566602.42	0	1.40	0.80			3/27/2018 0:00	9:17:30			
SU 4	0.41	39,000	396174.46	4566602.36	0	1.40	0.80			3/27/2018 0:00	9:17:31			
SU 4	0.5	39,360	396174	4566602.46	0	1.40	0.80			3/27/2018 0:00	9:17:32			
SU 4	0.03	37,560	396173.5	4566602.55	0	1.40	0.80			3/27/2018 0:00	9:17:33			
SU 4	-0.23	36,570	396173.05	4566602.93	0	1.40	0.80			3/27/2018 0:00	9:17:34			
SU 4	0.03	37,582	396172.58	4566603.26	0	1.40	0.80			3/27/2018 0:00	9:17:35			
SU 4	0.36	38,825	396172.05	4566603.67	0	1.40	0.80			3/27/2018 0:00	9:17:36			
SU 4	0.4	38,986	396171.5	4566603.88	0	1.40	0.80			3/27/2018 0:00	9:17:37			
SU 4	0.11	37,856	396170.88	4566603.97	0	1.40	0.80			3/27/2018 0:00	9:17:38			
SU 4	0.22	38,286	396172.18	4566604.87	0	1.40	0.80			3/27/2018 0:00	9:20:13			
SU 4	0.67	40,021	396172	4566604.22	0	1.40	0.80			3/27/2018 0:00	9:20:14			
SU 4	0.44	39,135	396171.56	4566603.78	0	1.40	0.80			3/27/2018 0:00	9:20:15			
SU 4	-0.21	36,633	396171.04	4566603.33	0	1.40	0.80			3/27/2018 0:00	9:20:16			
SU 4	-0.44	35,768	396170.44	4566602.86	0	1.40	0.80			3/27/2018 0:00	9:20:17			
SU 4	0.08	37,772	396169.87	4566602.36	0	1.40	0.80			3/27/2018 0:00	9:20:18			
SU 4	0.6	39,743	396169.41	4566601.77	0	1.40	0.80			3/27/2018 0:00	9:20:19			
SU 4	0.17	38,105	396168.95	4566601.13	0	1.40	0.80			3/27/2018 0:00	9:20:20			
SU 4	0.45	39,166	396168.72	4566600.48	0	1.40	0.80			3/27/2018 0:00	9:20:21			
SU 4	0.57	39,641	396168.42	4566599.84	0	1.40	0.80			3/27/2018 0:00	9:20:22			
SU 4	0.57	39,640	396168.26	4566599.09	0	1.40	0.80			3/27/2018 0:00	9:20:23			
SU 4	0.8	40,510	396168.12	4566598.43	0	1.40	0.80			3/27/2018 0:00	9:20:24			
SU 4	0.94	41,027	396167.78	4566597.74	0	1.40	0.80			3/27/2018 0:00	9:20:25			
SU 4	0.86	40,736	396167.53	4566596.98	0	1.40	0.80			3/27/2018 0:00	9:20:26			
SU 4	0.17	38,084	396167.3	4566596.36	0	1.40	0.80			3/27/2018 0:00	9:20:27			
SU 4	0	37,451	396167.22	4566595.74	0	1.40	0.80			3/27/2018 0:00	9:20:28			
SU 4	0.21	38,252	396167.15	4566595.24	0	1.40	0.80			3/27/2018 0:00	9:20:29			
SU 4	-0.92	33,953	396167.15	4566595.11	0	1.40	0.80			3/27/2018 0:00	9:20:30			
SU 4	-0.7	34,798	396167.17	4566595.12	0	1.40	0.80			3/27/2018 0:00	9:20:31			
SU 4	0.57	39,629	396167.18	4566595.1	0	1.40	0.80			3/27/2018 0:00	9:20:32			
SU 4	-0.02	37,387	396167.18	4566595.07	0	1.40	0.80			3/27/2018 0:00	9:20:33			
SU 4	0.45	39,166	396167.23	4566595.01	0	1.40	0.80			3/27/2018 0:00	9:20:34			
SU 4	-0.86	34,151	396167.19	4566595.17	0	1.40	0.80			3/27/2018 0:00	9:20:35			
SU 4	-0.66	34,938	396167.16	4566595.16	0	1.40	0.80			3/27/2018 0:00	9:20:36			
SU 4	-0.57	35,284	396167.13	4566595.13	0	1.40	0.80			3/27/2018 0:00	9:20:37			
SU 4	-0.47	35,671	396167.11	4566595.06	0	1.40	0.80			3/27/2018 0:00	9:20:38			
SU 4	0.3	38,587	396167.11	4566595.03	0	1.40	0.80			3/27/2018 0:00	9:20:39			
SU 4	-0.17	36,797	396167.23	4566594.87	0	1.40	0.80			3/27/2018 0:00	9:20:40			
SU 4	0.41	39,019	396167.74	4566594.58	0	1.40	0.80			3/27/2018 0:00	9:20:41			
SU 4	-0.31	36,274	396168.35	4566594.33	0	1.40	0.80			3/27/2018 0:00	9:20:42			
SU 4	-0.24	36,518	396168.85	4566594.08	0	1.40	0.80			3/27/2018 0:00	9:20:43			
SU 4	-0.28	36,369	396169.31	4566594.02	0	1.40	0.80			3/27/2018 0:00	9:20:44			
SU 4	-0.07	37,202	396169.6	4566594.03	0	1.40	0.80			3/27/2018 0:00	9:20:45			
SU 4	0.04	37,620	396170	4566594.05	0	1.40	0.80			3/27/2018 0:00	9:20:46			
SU 4	-0.56	35,325	396170.46	4566594.01	0	1.40	0.80			3/27/2018 0:00	9:20:47			
SU 4	-0.47	35,651	396170.91	4566593.89	0	1.40	0.80			3/27/2018 0:00	9:20:48			

SU	Z-Score	CPM	Easting	Northing	MSL	PDOP	HDOP	CorrType	RcvrType	GPS_Date	GPS_Time	Update	FeatName	Datafile
SU 4	-0.2	36,693	396171.31	4566593.63	0	1.40	0.80			3/27/2018 0:00	9:20:49			
SU 4	-0.28	36,383	396171.81	4566593.37	0	1.40	0.80			3/27/2018 0:00	9:20:50			
SU 4	0.03	37,565	396172.29	4566592.99	0	1.40	0.80			3/27/2018 0:00	9:20:51			
SU 4	-0.29	36,361	396172.89	4566592.89	0	1.40	0.80			3/27/2018 0:00	9:20:52			
SU 4	0.04	37,620	396173.57	4566593.1	0	1.40	0.80			3/27/2018 0:00	9:20:53			
SU 4	-0.29	36,345	396174.13	4566593.43	0	1.40	0.80			3/27/2018 0:00	9:20:54			
SU 4	-0.23	36,566	396174.44	4566593.87	0	1.40	0.80			3/27/2018 0:00	9:20:55			
SU 4	0.55	39,561	396174.72	4566594.15	0	1.40	0.80			3/27/2018 0:00	9:20:56			
SU 4	-0.27	36,440	396174.77	4566594.39	0	1.40	0.80			3/27/2018 0:00	9:20:57			
SU 4	-0.35	36,110	396174.77	4566594.44	0	1.40	0.80			3/27/2018 0:00	9:20:58			
SU 4	-0.4	35,937	396174.79	4566594.34	0	1.40	0.80			3/27/2018 0:00	9:20:59			
SU 4	-0.36	36,074	396174.97	4566594.2	0	1.40	0.80			3/27/2018 0:00	9:21:00			
SU 4	0.02	37,518	396175.31	4566593.88	0	1.40	0.80			3/27/2018 0:00	9:21:01			
SU 4	-0.3	36,319	396175.74	4566593.43	0	1.40	0.80			3/27/2018 0:00	9:21:02			
SU 4	0.35	38,799	396175.86	4566592.93	0	1.40	0.80			3/27/2018 0:00	9:21:03			
SU 4	0.45	39,155	396175.86	4566592.44	0	1.40	0.80			3/27/2018 0:00	9:21:04			
SU 4	0	37,448	396175.44	4566591.91	0	1.40	0.80			3/27/2018 0:00	9:21:05			
SU 4	-0.5	35,552	396175.21	4566591.1	0	1.40	0.80			3/27/2018 0:00	9:21:06			
SU 4	-0.83	34,268	396175.14	4566590.19	0	1.40	0.80			3/27/2018 0:00	9:21:07			
SU 4	-0.53	35,417	396175.18	4566589.31	0	1.40	0.80			3/27/2018 0:00	9:21:08			
SU 4	-0.51	35,494	396175.33	4566588.58	0	1.40	0.80			3/27/2018 0:00	9:21:09			
SU 4	-0.41	35,903	396175.34	4566587.77	0	1.40	0.80			3/27/2018 0:00	9:21:10			
SU 4	-0.98	33,696	396175.21	4566586.64	0	1.40	0.80			3/27/2018 0:00	9:21:11			
SU 4	-0.13	36,954	396175.3	4566585.82	0	1.40	0.80			3/27/2018 0:00	9:21:12			
SU 4	-0.77	34,498	396175.38	4566585.03	0	1.40	0.80			3/27/2018 0:00	9:21:13			
SU 4	-0.18	36,756	396186.33	4566582.84	0	1.40	0.80			3/27/2018 0:00	9:25:16			
SU 4	-0.28	36,399	396186.33	4566582.89	0	1.40	0.80			3/27/2018 0:00	9:25:17			
SU 4	-0.97	33,759	396186.36	4566582.91	0	1.40	0.80			3/27/2018 0:00	9:25:18			
SU 4	-0.7	34,780	396186.42	4566582.91	0	1.40	0.80			3/27/2018 0:00	9:25:19			
SU 4	0.02	37,525	396186.45	4566582.94	0	1.40	0.80			3/27/2018 0:00	9:25:20			
SU 4	-0.59	35,211	396186.44	4566582.98	0	1.40	0.80			3/27/2018 0:00	9:25:21			
SU 4	-0.12	37,002	396186.44	4566583.01	0	1.40	0.80			3/27/2018 0:00	9:25:22			
SU 4	-0.34	36,160	396186.46	4566582.96	0	1.40	0.80			3/27/2018 0:00	9:25:23			
SU 4	0.14	37,990	396186.38	4566583.18	0	1.40	0.80			3/27/2018 0:00	9:25:24			
SU 4	-0.71	34,757	396186.47	4566583.59	0	1.40	0.80			3/27/2018 0:00	9:25:25			
SU 4	-0.38	36,019	396186.87	4566583.98	0	1.40	0.80			3/27/2018 0:00	9:25:26			
SU 4	-0.96	33,784	396187.49	4566584.36	0	1.40	0.80			3/27/2018 0:00	9:25:27			
SU 4	-0.02	37,366	396188.17	4566584.72	0	1.40	0.80			3/27/2018 0:00	9:25:28			
SU 4	-0.64	35,021	396188.75	4566585.07	0	1.40	0.80			3/27/2018 0:00	9:25:29			
SU 4	-0.73	34,675	396189.43	4566585.46	0	1.40	0.80			3/27/2018 0:00	9:25:30			
SU 4	-0.73	34,679	396190.08	4566585.66	0	1.40	0.80			3/27/2018 0:00	9:25:31			
SU 4	-0.53	35,429	396190.73	4566585.79	0	1.40	0.80			3/27/2018 0:00	9:25:32			
SU 4	0	37,447	396191.46	4566585.76	0	1.40	0.80			3/27/2018 0:00	9:25:33			
SU 4	-0.86	34,171	396192.21	4566585.68	0	1.40	0.80			3/27/2018 0:00	9:25:34			
SU 4	-1.02	33,562	396192.93	4566585.73	0	1.40	0.80			3/27/2018 0:00	9:25:35			
SU 4	-0.82	34,340	396193.64	4566585.64	0	1.40	0.80			3/27/2018 0:00	9:25:36			
SU 4	-0.86	34,175	396194.33	4566585.54	0	1.40	0.80			3/27/2018 0:00	9:25:37			
SU 4	-0.68	34,853	396194.95	4566585.28	0	1.40	0.80			3/27/2018 0:00	9:25:38			
SU 4	-0.83	34,273	396195.59	4566584.88	0	1.40	0.80			3/27/2018 0:00	9:25:39			
SU 4	-0.84	34,248	396196.37	4566584.68	0	1.40	0.80			3/27/2018 0:00	9:25:40			
SU 4	-0.05	37,272	396197.12	4566584.57	0	1.40	0.80			3/27/2018 0:00	9:25:41			
SU 4	-0.85	34,218	396197.92	4566584.53	0	1.40	0.80			3/27/2018 0:00	9:25:42			

SU	Z-Score	CPM	Easting	Northing	MSL	PDOP	HDOP	CorrType	RcvrType	GPS_Date	GPS_Time	Update	FeatName	Datafile
SU 4	-0.99	33,669	396198.69	4566584.58	0	1.40	0.80			3/27/2018 0:00	9:25:43			
SU 4	-0.72	34,703	396199.47	4566584.58	0	1.40	0.80			3/27/2018 0:00	9:25:44			
SU 4	-0.5	35,556	396200.19	4566584.68	0	1.40	0.80			3/27/2018 0:00	9:25:45			
SU 4	-1	33,639	396200.93	4566584.71	0	1.40	0.80			3/27/2018 0:00	9:25:46			
SU 4	-0.83	34,269	396201.69	4566584.64	0	1.40	0.80			3/27/2018 0:00	9:25:47			
SU 4	-0.64	35,027	396202.38	4566584.62	0	1.40	0.80			3/27/2018 0:00	9:25:48			
SU 4	-0.79	34,436	396203.11	4566584.6	0	1.40	0.80			3/27/2018 0:00	9:25:49			
SU 4	-0.13	36,959	396203.87	4566584.37	0	1.40	0.80			3/27/2018 0:00	9:25:50			
SU 4	-0.82	34,320	396204.65	4566584.23	0	1.40	0.80			3/27/2018 0:00	9:25:51			
SU 4	-0.91	33,960	396205.39	4566584.25	0	1.40	0.80			3/27/2018 0:00	9:25:52			
SU 4	-1.33	32,370	396206.26	4566584.2	0	1.40	0.80			3/27/2018 0:00	9:25:53			
SU 4	-1.25	32,692	396207	4566584.3	0	1.40	0.80			3/27/2018 0:00	9:25:54			
SU 4	-1.08	33,313	396207.73	4566584.37	0	1.40	0.80			3/27/2018 0:00	9:25:55			
SU 4	-0.81	34,368	396208.51	4566584.31	0	1.40	0.80			3/27/2018 0:00	9:25:56			
SU 4	-0.72	34,692	396209.26	4566584.22	0	1.40	0.80			3/27/2018 0:00	9:25:57			
SU 4	-0.5	35,553	396210.05	4566583.96	0	1.40	0.80			3/27/2018 0:00	9:25:58			
SU 4	-1.3	32,498	396210.83	4566583.75	0	1.40	0.80			3/27/2018 0:00	9:25:59			
SU 4	-1.06	33,414	396211.52	4566583.73	0	1.40	0.80			3/27/2018 0:00	9:26:00			
SU 4	-0.46	35,683	396212.34	4566583.59	0	1.40	0.80			3/27/2018 0:00	9:26:01			
SU 4	-0.6	35,171	396213.32	4566583.36	0	1.40	0.80			3/27/2018 0:00	9:26:02			
SU 4	-0.91	33,992	396214.14	4566583.2	0	1.40	0.80			3/27/2018 0:00	9:26:03			
SU 4	-0.83	34,268	396214.82	4566583.02	0	1.40	0.80			3/27/2018 0:00	9:26:04			
SU 4	-0.15	36,887	396215.49	4566582.5	0	1.40	0.80			3/27/2018 0:00	9:26:05			
SU 4	-0.69	34,811	396216.08	4566581.88	0	1.40	0.80			3/27/2018 0:00	9:26:06			
SU 4	-0.34	36,153	396216.67	4566581.21	0	1.40	0.80			3/27/2018 0:00	9:26:07			
SU 4	-0.63	35,048	396217.14	4566580.54	0	1.40	0.80			3/27/2018 0:00	9:26:08			
SU 4	-0.66	34,922	396217.7	4566579.96	0	1.40	0.80			3/27/2018 0:00	9:26:09			
SU 4	-1.17	32,970	396218.33	4566579.45	0	1.40	0.80			3/27/2018 0:00	9:26:10			
SU 4	-1.43	32,002	396219.09	4566578.94	0	1.40	0.80			3/27/2018 0:00	9:26:11			
SU 4	-0.57	35,270	396219.8	4566578.6	0	1.40	0.80			3/27/2018 0:00	9:26:12			
SU 4	-0.54	35,397	396220.5	4566578.21	0	1.40	0.80			3/27/2018 0:00	9:26:13			
SU 4	-0.61	35,129	396221.18	4566577.77	0	1.40	0.80			3/27/2018 0:00	9:26:14			
SU 4	-1.08	33,322	396221.85	4566577.36	0	1.40	0.80			3/27/2018 0:00	9:26:15			
SU 4	-0.23	36,590	396222.55	4566576.9	0	1.40	0.80			3/27/2018 0:00	9:26:16			
SU 4	-0.26	36,477	396223.34	4566576.53	0	1.40	0.80			3/27/2018 0:00	9:26:17			
SU 4	-1.43	32,009	396224.16	4566576.13	0	1.40	0.80			3/27/2018 0:00	9:26:18			
SU 4	-1.36	32,242	396224.88	4566575.85	0	1.40	0.80			3/27/2018 0:00	9:26:19			
SU 4	-1.08	33,320	396225.46	4566575.47	0	1.40	0.80			3/27/2018 0:00	9:26:20			
SU 4	-1.05	33,451	396226.79	4566575.64	0	1.40	0.80			3/27/2018 0:00	9:26:38			
SU 4	-1.43	32,002	396226.42	4566576.16	0	1.40	0.80			3/27/2018 0:00	9:26:39			
SU 4	-1.22	32,810	396225.99	4566576.69	0	1.40	0.80			3/27/2018 0:00	9:26:40			
SU 4	-1.37	32,232	396225.53	4566577.13	0	1.40	0.80			3/27/2018 0:00	9:26:41			
SU 4	-1.3	32,478	396225.32	4566577.39	0	1.40	0.80			3/27/2018 0:00	9:26:42			
SU 4	-1.81	30,529	396225.31	4566577.5	0	1.40	0.80			3/27/2018 0:00	9:26:43			
SU 4	-1.32	32,412	396225.26	4566577.51	0	1.40	0.80			3/27/2018 0:00	9:26:44			
SU 4	-0.76	34,533	396225.06	4566577.58	0	1.40	0.80			3/27/2018 0:00	9:26:45			
SU 4	-1.47	31,823	396224.77	4566577.65	0	1.40	0.80			3/27/2018 0:00	9:26:46			
SU 4	-1.15	33,065	396224.62	4566577.59	0	1.40	0.80			3/27/2018 0:00	9:26:47			
SU 4	-1	33,616	396224.59	4566577.59	0	1.40	0.80			3/27/2018 0:00	9:26:48			
SU 4	-1.28	32,584	396224.55	4566577.66	0	1.40	0.80			3/27/2018 0:00	9:26:49			
SU 4	-1.03	33,526	396224.56	4566577.67	0	1.40	0.80			3/27/2018 0:00	9:26:50			
SU 4	-1.01	33,581	396224.59	4566577.64	0	1.40	0.80			3/27/2018 0:00	9:26:51			

SU	Z-Score	CPM	Easting	Northing	MSL	PDOP	HDOP	CorrType	RcvrType	GPS_Date	GPS_Time	Update	FeatName	Datafile
SU 4	-0.63	35,035	396224.61	4566577.61	0	1.40	0.80			3/27/2018 0:00	9:26:52			
SU 4	-0.77	34,497	396224.6	4566577.63	0	1.40	0.80			3/27/2018 0:00	9:26:53			
SU 4	-1.18	32,962	396224.6	4566577.64	0	1.40	0.80			3/27/2018 0:00	9:26:54			
SU 4	-1.06	33,410	396224.59	4566577.61	0	1.40	0.80			3/27/2018 0:00	9:26:55			
SU 4	-0.91	33,972	396224.59	4566577.6	0	1.40	0.80			3/27/2018 0:00	9:26:56			
SU 4	-0.88	34,083	396224.59	4566577.62	0	1.40	0.80			3/27/2018 0:00	9:26:57			
SU 4	-0.66	34,950	396224.59	4566577.61	0	1.40	0.80			3/27/2018 0:00	9:26:58			
SU 4	-0.84	34,237	396224.59	4566577.6	0	1.40	0.80			3/27/2018 0:00	9:26:59			
SU 4	-1.16	33,039	396224.59	4566577.59	0	1.40	0.80			3/27/2018 0:00	9:27:00			
SU 4	-1.16	33,010	396224.6	4566577.57	0	1.40	0.80			3/27/2018 0:00	9:27:01			
SU 4	-1.57	31,442	396224.6	4566577.56	0	1.40	0.80			3/27/2018 0:00	9:27:02			
SU 4	-1.34	32,340	396224.59	4566577.57	0	1.40	0.80			3/27/2018 0:00	9:27:03			
SU 4	-1.05	33,435	396224.58	4566577.58	0	1.40	0.80			3/27/2018 0:00	9:27:04			
SU 4	-1.44	31,938	396224.57	4566577.61	0	1.40	0.80			3/27/2018 0:00	9:27:05			
SU 4	-1.39	32,164	396224.57	4566577.6	0	1.40	0.80			3/27/2018 0:00	9:27:06			
SU 4	-1.23	32,761	396224.57	4566577.57	0	1.40	0.80			3/27/2018 0:00	9:27:07			
SU 4	-0.59	35,190	396224.56	4566577.59	0	1.40	0.80			3/27/2018 0:00	9:27:08			
SU 4	-1.84	30,427	396224.56	4566577.59	0	1.40	0.80			3/27/2018 0:00	9:27:09			
SU 4	-1.81	30,557	396224.51	4566577.67	0	1.40	0.80			3/27/2018 0:00	9:27:10			
SU 4	-1.51	31,699	396224.27	4566577.98	0	1.40	0.80			3/27/2018 0:00	9:27:11			
SU 4	0.15	38,014	396223.77	4566578.4	0	1.40	0.80			3/27/2018 0:00	9:27:12			
SU 4	-1.07	33,353	396223.42	4566578.81	0	1.40	0.80			3/27/2018 0:00	9:27:13			
SU 4	-0.84	34,228	396223.07	4566579.22	0	1.40	0.80			3/27/2018 0:00	9:27:14			
SU 4	-0.4	35,917	396222.61	4566579.66	0	1.40	0.80			3/27/2018 0:00	9:27:15			
SU 4	-1.41	32,079	396222.1	4566579.99	0	1.40	0.80			3/27/2018 0:00	9:27:16			
SU 4	-1.52	31,659	396221.52	4566580.2	0	1.40	0.80			3/27/2018 0:00	9:27:17			
SU 4	-0.66	34,915	396220.88	4566580.52	0	1.40	0.80			3/27/2018 0:00	9:27:18			
SU 4	-0.85	34,198	396220.14	4566580.63	0	1.40	0.80			3/27/2018 0:00	9:27:19			
SU 4	-1.1	33,269	396219.6	4566580.24	0	1.40	0.80			3/27/2018 0:00	9:27:20			
SU 4	-0.55	35,347	396219.21	4566579.71	0	1.40	0.80			3/27/2018 0:00	9:27:21			
SU 4	-1.05	33,436	396218.82	4566579.44	0	1.40	0.80			3/27/2018 0:00	9:27:22			
SU 4	-0.92	33,949	396218.36	4566579.58	0	1.40	0.80			3/27/2018 0:00	9:27:23			
SU 4	-1.53	31,617	396217.84	4566579.66	0	1.40	0.80			3/27/2018 0:00	9:27:24			
SU 4	-1.04	33,494	396217.17	4566579.69	0	1.40	0.80			3/27/2018 0:00	9:27:25			
SU 4	-1.28	32,553	396216.59	4566579.45	0	1.40	0.80			3/27/2018 0:00	9:27:26			
SU 4	-1.27	32,618	396216.1	4566579.11	0	1.40	0.80			3/27/2018 0:00	9:27:27			
SU 4	-1.03	33,534	396215.7	4566578.97	0	1.40	0.80			3/27/2018 0:00	9:27:28			
SU 4	-1.03	33,523	396215.25	4566579.03	0	1.40	0.80			3/27/2018 0:00	9:27:29			
SU 4	-0.52	35,471	396214.68	4566579.27	0	1.40	0.80			3/27/2018 0:00	9:27:30			
SU 4	-0.98	33,707	396213.93	4566579.42	0	1.40	0.80			3/27/2018 0:00	9:27:31			
SU 4	-1.08	33,326	396213.35	4566579.38	0	1.40	0.80			3/27/2018 0:00	9:27:32			
SU 4	-0.95	33,831	396212.73	4566579.46	0	1.40	0.80			3/27/2018 0:00	9:27:33			
SU 4	-0.59	35,188	396212.13	4566579.49	0	1.30	0.80			3/27/2018 0:00	9:27:34			
SU 4	-0.76	34,567	396211.5	4566579.53	0	1.30	0.80			3/27/2018 0:00	9:27:35			
SU 4	-1.24	32,701	396210.82	4566579.65	0	1.30	0.80			3/27/2018 0:00	9:27:36			
SU 4	-0.91	33,975	396210.27	4566579.62	0	1.30	0.80			3/27/2018 0:00	9:27:37			
SU 4	-1.35	32,283	396209.62	4566579.72	0	1.30	0.80			3/27/2018 0:00	9:27:38			
SU 4	-1.02	33,571	396209.03	4566579.87	0	1.30	0.80			3/27/2018 0:00	9:27:39			
SU 4	-0.96	33,802	396208.73	4566579.93	0	1.30	0.80			3/27/2018 0:00	9:27:40			
SU 4	-0.86	34,160	396208.25	4566579.79	0	1.30	0.80			3/27/2018 0:00	9:27:41			
SU 4	-0.68	34,850	396207.6	4566579.7	0	1.30	0.80			3/27/2018 0:00	9:27:42			
SU 4	-0.54	35,382	396207	4566579.75	0	1.30	0.80			3/27/2018 0:00	9:27:43			

SU	Z-Score	CPM	Easting	Northing	MSL	PDOP	HDOP	CorrType	RcvrType	GPS_Date	GPS_Time	Update	FeatName	Datafile
SU 4	-1.23	32,739	396202.97	4566581.34	0	1.30	0.80			3/27/2018 0:00	9:27:50			
SU 4	-1.1	33,234	396202.24	4566581.52	0	1.30	0.80			3/27/2018 0:00	9:27:51			
SU 4	-0.13	36,969	396189.75	4566582.5	0	1.30	0.80			3/27/2018 0:00	9:28:12			
SU 4	-0.56	35,312	396189.03	4566582.55	0	1.30	0.80			3/27/2018 0:00	9:28:13			
SU 4	-0.63	35,034	396187.45	4566582.67	0	1.30	0.80			3/27/2018 0:00	9:28:15			
SU 4	-0.67	34,897	396185.49	4566582.86	0	1.30	0.80			3/27/2018 0:00	9:28:18			
SU 4	-0.41	35,868	396183.31	4566583.08	0	1.30	0.80			3/27/2018 0:00	9:28:21			
SU 4	-0.59	35,187	396182.82	4566583.23	0	1.30	0.80			3/27/2018 0:00	9:28:22			
SU 4	-0.85	34,206	396182.31	4566583.46	0	1.30	0.80			3/27/2018 0:00	9:28:23			
SU 4	-0.84	34,261	396181.74	4566583.59	0	1.30	0.80			3/27/2018 0:00	9:28:24			
SU 4	-1.13	33,135	396181.01	4566583.82	0	1.30	0.80			3/27/2018 0:00	9:28:25			
SU 4	-0.84	34,233	396180.34	4566584.05	0	1.30	0.80			3/27/2018 0:00	9:28:26			
SU 4	-0.43	35,798	396179.57	4566584.22	0	1.30	0.80			3/27/2018 0:00	9:28:27			
SU 4	-0.42	35,859	396178.83	4566584.37	0	1.30	0.80			3/27/2018 0:00	9:28:28			
SU 4	-0.43	35,815	396178.09	4566584.4	0	1.30	0.80			3/27/2018 0:00	9:28:29			
SU 4	-0.35	36,133	396177.36	4566584.53	0	1.30	0.80			3/27/2018 0:00	9:28:30			
SU 4	-0.95	33,843	396176.63	4566584.59	0	1.30	0.80			3/27/2018 0:00	9:28:31			
SU 4	-0.86	34,170	396175.85	4566584.74	0	1.60	0.90			3/27/2018 0:00	9:28:32			
SU 4	-0.7	34,762	396175.04	4566584.93	0	1.60	0.90			3/27/2018 0:00	9:28:33			
SU 4	-0.44	35,757	396171.29	4566586.39	0	1.60	0.90			3/27/2018 0:00	9:28:59			
SU 4	0.06	37,679	396171.94	4566586.49	0	1.60	0.90			3/27/2018 0:00	9:29:00			
SU 4	0.01	37,499	396172.57	4566586.58	0	1.60	0.90			3/27/2018 0:00	9:29:01			
SU 4	0.37	38,857	396173.22	4566586.65	0	1.70	0.90			3/27/2018 0:00	9:29:02			
SU 4	-0.67	34,884	396173.86	4566586.61	0	1.70	0.90			3/27/2018 0:00	9:29:03			
SU 4	-0.52	35,451	396174.53	4566586.75	0	1.70	0.90			3/27/2018 0:00	9:29:04			
SU 4	-0.7	34,782	396175.15	4566586.88	0	1.70	0.90			3/27/2018 0:00	9:29:05			
SU 4	-0.44	35,785	396175.8	4566586.89	0	1.70	0.90			3/27/2018 0:00	9:29:06			
SU 4	-0.37	36,036	396176.47	4566586.92	0	1.70	0.90			3/27/2018 0:00	9:29:07			
SU 4	-0.82	34,329	396177.06	4566587.05	0	1.70	0.90			3/27/2018 0:00	9:29:08			
SU 4	-1.08	33,332	396177.68	4566587.24	0	1.70	0.90			3/27/2018 0:00	9:29:09			
SU 4	-0.5	35,543	396178.17	4566587.59	0	1.70	0.90			3/27/2018 0:00	9:29:10			
SU 4	-0.35	36,125	396178.64	4566587.83	0	1.70	0.90			3/27/2018 0:00	9:29:11			
SU 4	-0.46	35,701	396179.13	4566588.11	0	1.70	0.90			3/27/2018 0:00	9:29:12			
SU 4	-0.34	36,165	396179.71	4566588.2	0	1.70	0.90			3/27/2018 0:00	9:29:13			
SU 4	-0.64	35,021	396180.4	4566588.37	0	1.70	0.90			3/27/2018 0:00	9:29:14			
SU 4	-1.04	33,475	396181.06	4566588.5	0	1.70	0.90			3/27/2018 0:00	9:29:15			
SU 4	-0.69	34,829	396181.75	4566588.49	0	1.70	0.90			3/27/2018 0:00	9:29:16			
SU 4	-0.2	36,697	396182.36	4566588.59	0	1.70	0.90			3/27/2018 0:00	9:29:17			
SU 4	-0.6	35,154	396183.12	4566588.6	0	1.70	0.90			3/27/2018 0:00	9:29:18			
SU 4	-0.73	34,648	396183.83	4566588.62	0	1.70	0.90			3/27/2018 0:00	9:29:19			
SU 4	0	37,462	396184.47	4566588.77	0	1.70	0.90			3/27/2018 0:00	9:29:20			
SU 4	-0.36	36,065	396185.18	4566588.81	0	1.70	0.90			3/27/2018 0:00	9:29:21			
SU 4	-0.4	35,926	396185.97	4566588.93	0	1.70	0.90			3/27/2018 0:00	9:29:22			
SU 4	-0.72	34,691	396186.55	4566589.27	0	1.70	0.90			3/27/2018 0:00	9:29:23			
SU 4	-0.38	36,003	396187.16	4566589.8	0	1.70	0.90			3/27/2018 0:00	9:29:24			
SU 4	-0.78	34,470	396187.14	4566590.53	0	1.70	0.90			3/27/2018 0:00	9:29:25			
SU 4	-0.25	36,487	396186.58	4566591.2	0	1.70	0.90			3/27/2018 0:00	9:29:26			
SU 4	-0.29	36,332	396185.9	4566591.66	0	1.70	0.90			3/27/2018 0:00	9:29:27			
SU 4	-0.76	34,553	396185.27	4566591.91	0	1.70	0.90			3/27/2018 0:00	9:29:28			
SU 4	-0.4	35,938	396184.62	4566592.31	0	1.70	0.90			3/27/2018 0:00	9:29:29			
SU 4	-0.26	36,464	396183.87	4566592.73	0	1.70	0.90			3/27/2018 0:00	9:29:30			
SU 4	0.51	39,416	396183.18	4566592.93	0	1.70	0.90			3/27/2018 0:00	9:29:31			

SU	Z-Score	CPM	Easting	Northing	MSL	PDOP	HDOP	CorrType	RcvrType	GPS_Date	GPS_Time	Update	FeatName	Datafile
SU 4	-0.17	36,794	396182.69	4566593.29	0	1.70	0.90			3/27/2018 0:00	9:29:32			
SU 4	-0.16	36,828	396182.07	4566593.43	0	1.70	0.90			3/27/2018 0:00	9:29:33			
SU 4	-0.54	35,397	396181.27	4566593.6	0	1.70	0.90			3/27/2018 0:00	9:29:34			
SU 4	-0.23	36,569	396180.53	4566593.51	0	1.70	0.90			3/27/2018 0:00	9:29:35			
SU 4	-0.4	35,932	396180.17	4566593.26	0	1.70	0.90			3/27/2018 0:00	9:29:36			
SU 4	-0.56	35,323	396180.67	4566593.46	0	1.70	0.90			3/27/2018 0:00	9:29:37			
SU 4	-0.09	37,090	396181.24	4566593.53	0	1.70	0.90			3/27/2018 0:00	9:29:38			
SU 4	0.04	37,592	396181.57	4566593.4	0	1.70	0.90			3/27/2018 0:00	9:29:39			
SU 4	-0.39	35,948	396181.73	4566593.18	0	1.70	0.90			3/27/2018 0:00	9:29:40			
SU 4	0.03	37,577	396181.57	4566593.29	0	1.70	0.90			3/27/2018 0:00	9:29:41			
SU 4	-0.28	36,364	396181.43	4566593.29	0	1.70	0.90			3/27/2018 0:00	9:29:42			
SU 4	-0.41	35,881	396181.45	4566593.12	0	1.70	0.90			3/27/2018 0:00	9:29:43			
SU 4	-0.17	36,810	396181.47	4566593.08	0	1.70	0.90			3/27/2018 0:00	9:29:44			
SU 4	0.4	38,962	396181.5	4566593.1	0	1.70	0.90			3/27/2018 0:00	9:29:45			
SU 4	-0.35	36,110	396181.5	4566593.12	0	1.70	0.90			3/27/2018 0:00	9:29:46			
SU 4	-0.12	36,987	396181.48	4566593.14	0	1.70	0.90			3/27/2018 0:00	9:29:47			
SU 4	-0.61	35,107	396181.51	4566593.12	0	1.70	0.90			3/27/2018 0:00	9:29:48			
SU 4	-0.27	36,436	396181.55	4566593.09	0	1.70	0.90			3/27/2018 0:00	9:29:49			
SU 4	-0.33	36,199	396181.59	4566593.05	0	1.70	0.90			3/27/2018 0:00	9:29:50			
SU 4	-0.71	34,729	396181.58	4566593.06	0	1.70	0.90			3/27/2018 0:00	9:29:51			
SU 4	-0.53	35,412	396181.58	4566593.06	0	1.70	0.90			3/27/2018 0:00	9:29:52			
SU 4	-0.56	35,313	396181.74	4566592.97	0	1.70	0.90			3/27/2018 0:00	9:29:53			
SU 4	-0.03	37,328	396181.9	4566592.74	0	1.70	0.90			3/27/2018 0:00	9:29:54			
SU 4	-0.32	36,212	396181.96	4566592.48	0	1.70	0.90			3/27/2018 0:00	9:29:55			
SU 4	-0.67	34,883	396181.99	4566592.42	0	1.70	0.90			3/27/2018 0:00	9:29:56			
SU 4	-1.15	33,050	396182	4566592.44	0	1.70	0.90			3/27/2018 0:00	9:29:57			
SU 4	-0.64	34,992	396181.99	4566592.46	0	1.70	0.90			3/27/2018 0:00	9:29:58			
SU 4	-0.67	34,908	396181.97	4566592.66	0	1.70	0.90			3/27/2018 0:00	9:29:59			
SU 4	-0.19	36,717	396181.44	4566592.94	0	1.70	0.90			3/27/2018 0:00	9:30:00			
SU 4	-0.52	35,459	396180.72	4566593.17	0	1.70	0.90			3/27/2018 0:00	9:30:01			
SU 4	-0.27	36,435	396179.94	4566593.19	0	1.70	0.90			3/27/2018 0:00	9:30:02			
SU 4	-0.52	35,448	396179.12	4566593.07	0	1.70	0.90			3/27/2018 0:00	9:30:03			
SU 4	-0.46	35,712	396178.35	4566593.03	0	1.70	0.90			3/27/2018 0:00	9:30:04			
SU 4	-0.34	36,168	396177.58	4566592.78	0	1.70	0.90			3/27/2018 0:00	9:30:05			
SU 4	-0.46	35,682	396176.97	4566592.61	0	1.70	0.90			3/27/2018 0:00	9:30:06			
SU 4	-0.31	36,250	396176.4	4566592.43	0	1.70	0.90			3/27/2018 0:00	9:30:07			
SU 4	-0.14	36,902	396175.81	4566592.64	0	1.70	0.90			3/27/2018 0:00	9:30:08			
SU 4	-0.38	36,015	396175.17	4566592.96	0	1.70	0.90			3/27/2018 0:00	9:30:09			
SU 4	-0.22	36,603	396174.49	4566593.11	0	1.50	0.90			3/27/2018 0:00	9:30:10			
SU 4	-0.45	35,731	396173.97	4566592.71	0	1.50	0.90			3/27/2018 0:00	9:30:11			
SU 4	-0.41	35,872	396173.92	4566592.55	0	1.50	0.90			3/27/2018 0:00	9:30:12			
SU 4	0.29	38,548	396173.93	4566593.14	0	1.50	0.90			3/27/2018 0:00	9:30:13			
SU 4	-0.45	35,737	396173.42	4566593.36	0	1.50	0.90			3/27/2018 0:00	9:30:14			
SU 4	0.19	38,184	396172.72	4566593.48	0	1.50	0.90			3/27/2018 0:00	9:30:15			
SU 4	0.12	37,926	396172.03	4566593.46	0	1.50	0.90			3/27/2018 0:00	9:30:16			
SU 4	-0.04	37,291	396171.19	4566593.53	0	1.50	0.90			3/27/2018 0:00	9:30:17			
SU 4	0.54	39,532	396170.52	4566593.66	0	1.50	0.90			3/27/2018 0:00	9:30:18			
SU 4	-0.02	37,393	396170.1	4566593.84	0	1.50	0.90			3/27/2018 0:00	9:30:19			
SU 4	-0.25	36,498	396169.52	4566594	0	1.50	0.90			3/27/2018 0:00	9:30:20			
SU 4	0.19	38,164	396168.89	4566594.01	0	1.50	0.90			3/27/2018 0:00	9:30:21			
SU 4	-0.19	36,721	396168.45	4566594.35	0	1.50	0.90			3/27/2018 0:00	9:30:22			
SU 4	-0.08	37,140	396168.07	4566594.89	0	1.50	0.90			3/27/2018 0:00	9:30:23			

SU	Z-Score	CPM	Easting	Northing	MSL	PDOP	HDOP	CorrType	RcvrType	GPS_Date	GPS_Time	Update	FeatName	Datafile
SU 4	-0.32	36,225	396167.73	4566595.62	0	1.50	0.90			3/27/2018 0:00	9:30:24			
SU 4	-0.11	37,016	396167.28	4566596.27	0	1.50	0.90			3/27/2018 0:00	9:30:25			
SU 4	-0.12	37,004	396166.7	4566596.79	0	1.50	0.90			3/27/2018 0:00	9:30:26			
SU 4	0.19	38,171	396166.36	4566597.34	0	1.50	0.90			3/27/2018 0:00	9:30:27			
SU 4	0.62	39,812	396166.13	4566597.88	0	1.50	0.90			3/27/2018 0:00	9:30:28			
SU 4	-0.47	35,658	396166.62	4566599.01	0	1.50	0.90			3/27/2018 0:00	9:32:37			
SU 4	0.75	40,324	396167.01	4566598.51	0	1.50	0.90			3/27/2018 0:00	9:32:38			
SU 4	0.73	40,231	396167.56	4566598.12	0	1.50	0.90			3/27/2018 0:00	9:32:39			
SU 4	0.44	39,127	396167.96	4566597.75	0	1.50	0.90			3/27/2018 0:00	9:32:40			
SU 4	1.13	41,762	396168.29	4566597.52	0	1.50	0.90			3/27/2018 0:00	9:32:41			
SU 4	0.48	39,270	396168.51	4566597.29	0	1.50	0.90			3/27/2018 0:00	9:32:42			
SU 4	0.43	39,097	396168.74	4566596.79	0	1.50	0.90			3/27/2018 0:00	9:32:43			
SU 4	0.51	39,384	396168.98	4566596.21	0	1.50	0.90			3/27/2018 0:00	9:32:44			
SU 4	-0.06	37,236	396169.09	4566595.59	0	1.50	0.90			3/27/2018 0:00	9:32:45			
SU 4	0.01	37,479	396168.93	4566594.97	0	1.50	0.90			3/27/2018 0:00	9:32:46			
SU 4	-0.28	36,399	396168.79	4566594.3	0	1.50	0.90			3/27/2018 0:00	9:32:47			
SU 4	-0.45	35,740	396168.7	4566593.57	0	1.50	0.90			3/27/2018 0:00	9:32:48			
SU 4	-0.52	35,485	396168.49	4566592.95	0	1.50	0.90			3/27/2018 0:00	9:32:49			
SU 4	0.03	37,551	396168.32	4566592.29	0	1.50	0.90			3/27/2018 0:00	9:32:50			
SU 4	-0.33	36,177	396168.1	4566591.57	0	1.50	0.90			3/27/2018 0:00	9:32:51			
SU 4	0.28	38,504	396167.99	4566590.95	0	1.50	0.90			3/27/2018 0:00	9:32:52			
SU 4	-0.46	35,696	396167.89	4566590.49	0	1.50	0.90			3/27/2018 0:00	9:32:53			
SU 4	0.06	37,694	396167.79	4566590.21	0	1.50	0.90			3/27/2018 0:00	9:32:54			
SU 4	-0.18	36,753	396167.54	4566590.27	0	1.50	0.90			3/27/2018 0:00	9:32:55			
SU 4	-0.02	37,388	396167.56	4566590.77	0	1.50	0.90			3/27/2018 0:00	9:32:56			
SU 4	0.34	38,747	396167.51	4566591.52	0	1.50	0.90			3/27/2018 0:00	9:32:57			
SU 4	-0.18	36,746	396167.16	4566592.18	0	1.50	0.90			3/27/2018 0:00	9:32:58			
SU 4	0.5	39,366	396166.86	4566592.45	0	1.50	0.90			3/27/2018 0:00	9:32:59			
SU 4	0.46	39,211	396166.54	4566592.87	0	1.50	0.90			3/27/2018 0:00	9:33:00			
SU 4	0.4	38,962	396166	4566593.33	0	1.50	0.90			3/27/2018 0:00	9:33:01			
SU 4	-0.12	36,980	396165.47	4566593.59	0	1.50	0.90			3/27/2018 0:00	9:33:02			
SU 4	-0.47	35,645	396165.18	4566593.82	0	1.50	0.90			3/27/2018 0:00	9:33:03			
SU 4	0.63	39,871	396165.13	4566594.04	0	1.50	0.90			3/27/2018 0:00	9:33:04			
SU 4	-0.17	36,787	396165.15	4566594.54	0	1.50	0.90			3/27/2018 0:00	9:33:05			
SU 4	-0.71	34,757	396165.23	4566595.2	0	1.50	0.90			3/27/2018 0:00	9:33:06			
SU 4	-0.78	34,459	396165.18	4566595.77	0	1.50	0.90			3/27/2018 0:00	9:33:07			
SU 4	-0.19	36,724	396165.15	4566596.35	0	1.50	0.90			3/27/2018 0:00	9:33:08			
SU 4	0.16	38,062	396165.15	4566596.68	0	1.50	0.90			3/27/2018 0:00	9:35:56			
SU 4	0.1	37,835	396165.42	4566596.06	0	1.50	0.90			3/27/2018 0:00	9:35:57			
SU 4	-0.24	36,518	396165.49	4566595.48	0	1.50	0.90			3/27/2018 0:00	9:35:58			
SU 4	-0.12	36,999	396165.46	4566595.26	0	1.50	0.90			3/27/2018 0:00	9:35:59			
SU 4	0.21	38,260	396165.71	4566595.18	0	1.50	0.90			3/27/2018 0:00	9:36:00			
SU 4	-0.81	34,375	396166.32	4566595.41	0	1.50	0.90			3/27/2018 0:00	9:36:01			
SU 4	0.96	41,113	396166.68	4566595.98	0	1.50	0.90			3/27/2018 0:00	9:36:02			
SU 4	0.16	38,058	396166.91	4566596.6	0	1.50	0.90			3/27/2018 0:00	9:36:03			
SU 4	0	37,449	396166.98	4566597.2	0	1.50	0.90			3/27/2018 0:00	9:36:04			
SU 4	0.04	37,606	396167.06	4566597.75	0	1.50	0.90			3/27/2018 0:00	9:36:05			
SU 4	0.17	38,111	396167.1	4566598.09	0	1.50	0.90			3/27/2018 0:00	9:36:06			
SU 4	0.03	37,578	396166.98	4566598.08	0	1.50	0.90			3/27/2018 0:00	9:36:07			
SU 4	0.33	38,704	396166.99	4566598.09	0	1.50	0.90			3/27/2018 0:00	9:36:08			
SU 4	0.19	38,192	396167.06	4566598.27	0	1.50	0.90			3/27/2018 0:00	9:36:09			
SU 4	-0.8	34,414	396167.3	4566598.68	0	1.50	0.90			3/27/2018 0:00	9:36:10			

SU	Z-Score	CPM	Easting	Northing	MSL	PDOP	HDOP	CorrType	RcvrType	GPS_Date	GPS_Time	Update	FeatName	Datafile
SU 4	-0.37	36,053	396167.44	4566599.34	0	1.50	0.90			3/27/2018 0:00	9:36:11			
SU 4	-0.45	35,743	396167.51	4566599.89	0	1.50	0.90			3/27/2018 0:00	9:36:12			
SU 4	-0.38	35,996	396167.73	4566600.47	0	1.50	0.90			3/27/2018 0:00	9:36:13			
SU 4	0.28	38,519	396167.96	4566601.04	0	1.50	0.90			3/27/2018 0:00	9:36:14			
SU 4	0.14	37,979	396168.29	4566601.52	0	1.50	0.90			3/27/2018 0:00	9:36:15			
SU 4	0.18	38,130	396168.07	4566600.79	0	1.50	0.90			3/27/2018 0:00	9:36:21			
SU 4	-0.11	37,042	396168.39	4566599.8	0	1.50	0.90			3/27/2018 0:00	9:36:22			
SU 4	0.61	39,800	396169.1	4566599.15	0	1.50	0.90			3/27/2018 0:00	9:36:23			
SU 4	-0.08	37,160	396170.05	4566598.71	0	1.50	0.90			3/27/2018 0:00	9:36:24			
SU 4	0.01	37,490	396170.83	4566598.29	0	1.50	0.90			3/27/2018 0:00	9:36:25			
SU 4	0.19	38,172	396171.64	4566597.86	0	1.50	0.90			3/27/2018 0:00	9:36:26			
SU 4	0.64	39,903	396172.48	4566597.41	0	1.50	0.90			3/27/2018 0:00	9:36:27			
SU 4	0.43	39,105	396173.25	4566596.85	0	1.50	0.90			3/27/2018 0:00	9:36:28			
SU 4	0.53	39,476	396174.04	4566596.28	0	1.50	0.90			3/27/2018 0:00	9:36:29			
SU 4	0.43	39,089	396174.85	4566595.87	0	1.50	0.90			3/27/2018 0:00	9:36:30			
SU 4	-0.1	37,072	396175.39	4566595.65	0	1.50	0.90			3/27/2018 0:00	9:36:31			
SU 4	0.44	39,118	396175.43	4566595.67	0	1.50	0.90			3/27/2018 0:00	9:36:32			
SU 4	0.79	40,469	396175.05	4566595.95	0	1.50	0.90			3/27/2018 0:00	9:36:33			
SU 4	0	37,447	396174.73	4566596.17	0	1.50	0.90			3/27/2018 0:00	9:36:34			
SU 4	-0.21	36,661	396174.63	4566596.23	0	1.50	0.90			3/27/2018 0:00	9:36:35			
SU 4	-0.18	36,765	396174.76	4566596.07	0	1.50	0.90			3/27/2018 0:00	9:36:36			
SU 4	0.24	38,351	396175.02	4566595.72	0	1.50	0.90			3/27/2018 0:00	9:36:37			
SU 4	0.2	38,208	396175.38	4566595.4	0	1.50	0.90			3/27/2018 0:00	9:36:38			
SU 4	0.27	38,472	396175.36	4566595.26	0	1.50	0.90			3/27/2018 0:00	9:36:39			
SU 4	0.07	37,728	396174.94	4566595.33	0	1.50	0.90			3/27/2018 0:00	9:36:40			
SU 4	0.16	38,052	396174.3	4566595.59	0	1.50	0.90			3/27/2018 0:00	9:36:41			
SU 4	0.04	37,593	396173.65	4566595.78	0	1.50	0.90			3/27/2018 0:00	9:36:42			
SU 4	0.29	38,558	396173.03	4566595.78	0	1.50	0.90			3/27/2018 0:00	9:36:43			
SU 4	0.16	38,079	396172.51	4566595.9	0	1.50	0.90			3/27/2018 0:00	9:36:44			
SU 4	-0.02	37,390	396172.03	4566596.01	0	1.50	0.90			3/27/2018 0:00	9:36:45			
SU 4	-0.08	37,157	396171.54	4566596.26	0	1.50	0.90			3/27/2018 0:00	9:36:46			
SU 4	0.4	38,989	396171.06	4566596.54	0	1.50	0.90			3/27/2018 0:00	9:36:47			
SU 4	0.48	39,297	396170.78	4566596.81	0	1.50	0.90			3/27/2018 0:00	9:36:48			
SU 4	-0.05	37,274	396170.54	4566597.02	0	1.50	0.90			3/27/2018 0:00	9:36:49			
SU 4	-0.1	37,068	396170.29	4566597.35	0	1.50	0.90			3/27/2018 0:00	9:36:50			
SU 4	0.05	37,647	396169.85	4566597.56	0	1.50	0.90			3/27/2018 0:00	9:36:51			
SU 4	-0.01	37,401	396169.78	4566597.16	0	1.50	0.90			3/27/2018 0:00	9:36:52			
SU 4	0.02	37,520	396170.12	4566596.62	0	1.50	0.90			3/27/2018 0:00	9:36:53			
SU 4	-0.05	37,250	396170.55	4566596.02	0	1.50	0.90			3/27/2018 0:00	9:36:54			
SU 4	-0.18	36,762	396171.01	4566595.62	0	1.50	0.90			3/27/2018 0:00	9:36:55			
SU 4	-0.09	37,090	396171.48	4566595.32	0	1.50	0.90			3/27/2018 0:00	9:36:56			
SU 4	0.4	38,972	396171.97	4566595.08	0	1.50	0.90			3/27/2018 0:00	9:36:57			
SU 4	-0.39	35,963	396172.51	4566594.75	0	1.50	0.90			3/27/2018 0:00	9:36:58			
SU 4	-0.03	37,340	396173.07	4566594.48	0	1.50	0.90			3/27/2018 0:00	9:36:59			
SU 4	0.28	38,525	396173.7	4566594.25	0	1.50	0.90			3/27/2018 0:00	9:37:00			
SU 4	0.48	39,271	396174.32	4566593.99	0	1.50	0.90			3/27/2018 0:00	9:37:01			
SU 4	-0.21	36,637	396174.87	4566593.74	0	1.50	0.90			3/27/2018 0:00	9:37:02			
SU 4	0.02	37,539	396175.23	4566593.29	0	1.50	0.90			3/27/2018 0:00	9:37:03			
SU 4	-0.41	35,905	396175.61	4566592.74	0	1.50	0.90			3/27/2018 0:00	9:37:04			
SU 4	0.4	38,976	396176.07	4566591.97	0	1.50	0.90			3/27/2018 0:00	9:37:05			
SU 4	-0.69	34,824	396176.44	4566591.16	0	1.50	0.90			3/27/2018 0:00	9:37:06			
SU 4	-0.58	35,226	396176.87	4566590.44	0	1.50	0.90			3/27/2018 0:00	9:37:07			

SU	Z-Score	CPM	Easting	Northing	MSL	PDOP	HDOP	CorrType	RcvrType	GPS_Date	GPS_Time	Update	FeatName	Datafile
SU 4	0.11	37,876	396177.54	4566590.05	0	1.50	0.90			3/27/2018 0:00	9:37:08			
SU 4	-0.42	35,839	396178.46	4566589.87	0	1.50	0.90			3/27/2018 0:00	9:37:09			
SU 4	-0.43	35,809	396179.46	4566589.82	0	1.50	0.90			3/27/2018 0:00	9:37:10			
SU 4	-0.12	37,002	396180.38	4566589.79	0	1.50	0.90			3/27/2018 0:00	9:37:11			
SU 4	-0.42	35,830	396181.35	4566589.81	0	1.50	0.90			3/27/2018 0:00	9:37:12			
SU 4	-0.38	36,017	396181.99	4566589.98	0	1.50	0.90			3/27/2018 0:00	9:37:13			
SU 4	-0.76	34,564	396182.27	4566589.82	0	1.50	0.90			3/27/2018 0:00	9:37:14			
SU 4	-0.92	33,931	396182.48	4566589.06	0	1.50	0.90			3/27/2018 0:00	9:37:15			
SU 4	-1.16	33,022	396182.79	4566588.06	0	1.50	0.90			3/27/2018 0:00	9:37:16			
SU 4	-0.95	33,815	396183.17	4566587.07	0	1.50	0.90			3/27/2018 0:00	9:37:17			
SU 4	-0.88	34,074	396183.66	4566586.19	0	1.50	0.90			3/27/2018 0:00	9:37:18			
SU 4	-0.7	34,768	396184.3	4566585.55	0	1.50	0.90			3/27/2018 0:00	9:37:19			
SU 4	-1.03	33,502	396185.11	4566585.14	0	1.50	0.90			3/27/2018 0:00	9:37:20			
SU 4	-0.36	36,065	396186.03	4566585.04	0	1.50	0.90			3/27/2018 0:00	9:37:21			
SU 4	0.28	38,536	396186.91	4566585.27	0	1.50	0.90			3/27/2018 0:00	9:37:22			
SU 4	-0.58	35,254	396187.61	4566585.67	0	1.50	0.90			3/27/2018 0:00	9:37:23			
SU 4	-0.73	34,673	396188.29	4566586.11	0	1.50	0.90			3/27/2018 0:00	9:37:24			
SU 4	-0.93	33,898	396189	4566586.47	0	1.50	0.90			3/27/2018 0:00	9:37:25			
SU 4	-0.43	35,804	396189.79	4566586.71	0	1.50	0.90			3/27/2018 0:00	9:37:26			
SU 4	-0.62	35,081	396190.68	4566586.77	0	1.50	0.90			3/27/2018 0:00	9:37:27			
SU 4	-0.3	36,310	396191.47	4566586.56	0	1.50	0.90			3/27/2018 0:00	9:37:28			
SU 4	-0.66	34,937	396192.32	4566586.19	0	1.50	0.90			3/27/2018 0:00	9:37:29			
SU 4	-0.17	36,784	396193.25	4566585.87	0	1.50	0.90			3/27/2018 0:00	9:37:30			
SU 4	-0.53	35,416	396194.21	4566585.56	0	1.50	0.90			3/27/2018 0:00	9:37:31			
SU 4	-0.44	35,764	396195.11	4566585.24	0	1.50	0.90			3/27/2018 0:00	9:37:32			
SU 4	-0.31	36,271	396195.98	4566585.03	0	1.50	0.90			3/27/2018 0:00	9:37:33			
SU 4	-0.87	34,147	396196.91	4566584.84	0	1.50	0.90			3/27/2018 0:00	9:37:34			
SU 4	-0.31	36,257	396197.86	4566584.6	0	1.50	0.90			3/27/2018 0:00	9:37:35			
SU 4	-0.56	35,314	396198.74	4566584.44	0	1.50	0.90			3/27/2018 0:00	9:37:36			
SU 4	-1.13	33,128	396199.65	4566584.29	0	1.50	0.90			3/27/2018 0:00	9:37:37			
SU 4	-0.64	35,012	396200.59	4566584.06	0	1.50	0.90			3/27/2018 0:00	9:37:38			
SU 4	-0.45	35,746	396201.46	4566583.83	0	1.50	0.90			3/27/2018 0:00	9:37:39			
SU 4	-0.69	34,828	396202.27	4566583.64	0	1.50	0.90			3/27/2018 0:00	9:37:40			
SU 4	-0.75	34,597	396203.2	4566583.43	0	1.50	0.90			3/27/2018 0:00	9:37:41			
SU 4	-1.28	32,559	396204.23	4566583.29	0	1.50	0.90			3/27/2018 0:00	9:37:42			
SU 4	-0.74	34,629	396205.17	4566583.25	0	1.50	0.90			3/27/2018 0:00	9:37:43			
SU 4	-1.11	33,227	396205.99	4566583.15	0	1.50	0.90			3/27/2018 0:00	9:37:44			
SU 4	-0.97	33,746	396206.81	4566582.72	0	1.50	0.90			3/27/2018 0:00	9:37:45			
SU 4	-1.17	32,976	396207.62	4566582.28	0	1.50	0.90			3/27/2018 0:00	9:37:46			
SU 4	-1.36	32,244	396208.31	4566581.99	0	1.50	0.90			3/27/2018 0:00	9:37:47			
SU 4	-1.44	31,941	396209.06	4566581.53	0	1.50	0.90			3/27/2018 0:00	9:37:48			
SU 4	-1.33	32,375	396209.76	4566580.94	0	1.50	0.90			3/27/2018 0:00	9:37:49			
SU 4	-1.8	30,563	396210.41	4566580.31	0	1.50	0.90			3/27/2018 0:00	9:37:50			
SU 4	-1.03	33,501	396211.1	4566579.72	0	1.50	0.90			3/27/2018 0:00	9:37:51			
SU 4	-1.1	33,245	396211.87	4566579.22	0	1.50	0.90			3/27/2018 0:00	9:37:52			
SU 4	-0.53	35,431	396212.68	4566578.85	0	1.50	0.90			3/27/2018 0:00	9:37:53			
SU 4	-0.43	35,827	396213.48	4566578.56	0	1.50	0.90			3/27/2018 0:00	9:37:54			
SU 4	-0.6	35,147	396214.18	4566578.15	0	1.50	0.90			3/27/2018 0:00	9:37:55			
SU 4	-1.15	33,056	396214.82	4566577.59	0	1.50	0.90			3/27/2018 0:00	9:37:56			
SU 4	-0.41	35,894	396215.47	4566577.19	0	1.50	0.90			3/27/2018 0:00	9:37:57			
SU 4	-1.39	32,163	396216.18	4566576.81	0	1.50	0.90			3/27/2018 0:00	9:37:58			
SU 4	-1.69	30,990	396216.92	4566576.41	0	1.50	0.90			3/27/2018 0:00	9:37:59			

SU	Z-Score	CPM	Easting	Northing	MSL	PDOP	HDOP	CorrType	RcvrType	GPS_Date	GPS_Time	Update	FeatName	Datafile
SU 4	-1.23	32,737	396217.62	4566576.12	0	1.50	0.90			3/27/2018 0:00	9:38:00			
SU 4	-1.19	32,904	396218.29	4566575.88	0	1.50	0.90			3/27/2018 0:00	9:38:01			
SU 4	-1.75	30,786	396219.1	4566575.77	0	1.50	0.90			3/27/2018 0:00	9:38:02			
SU 4	-1.15	33,046	396219.87	4566576.1	0	1.50	0.90			3/27/2018 0:00	9:38:03			
SU 4	-0.72	34,691	396220.46	4566576.88	0	1.50	0.90			3/27/2018 0:00	9:38:04			
SU 4	-1.17	32,973	396220.78	4566577.76	0	1.50	0.90			3/27/2018 0:00	9:38:05			
SU 4	-1.18	32,963	396220.81	4566578.57	0	1.50	0.90			3/27/2018 0:00	9:38:06			
SU 4	-0.78	34,460	396220.83	4566579.25	0	1.50	0.90			3/27/2018 0:00	9:38:07			
SU 4	-1.31	32,465	396220.85	4566579.6	0	1.50	0.90			3/27/2018 0:00	9:38:08			
SU 4	-0.69	34,816	396220.95	4566579.84	0	1.50	0.90			3/27/2018 0:00	9:38:09			
SU 4	-0.98	33,694	396221.17	4566580.3	0	1.50	0.90			3/27/2018 0:00	9:38:10			
SU 4	-0.81	34,343	396221.43	4566580.77	0	1.50	0.90			3/27/2018 0:00	9:38:11			
SU 4	-0.77	34,506	396221.48	4566580.93	0	1.50	0.90			3/27/2018 0:00	9:38:12			
SU 4	-0.9	34,006	396221.5	4566580.94	0	1.50	0.90			3/27/2018 0:00	9:38:13			
SU 4	-0.64	34,991	396221.7	4566581.18	0	1.50	0.90			3/27/2018 0:00	9:38:14			
SU 4	-0.67	34,878	396222.07	4566581.69	0	1.50	0.90			3/27/2018 0:00	9:38:15			
SU 4	-1.38	32,179	396222.39	4566582.34	0	1.50	0.90			3/27/2018 0:00	9:38:16			
SU 4	-1.7	30,969	396222.49	4566582.74	0	1.50	0.90			3/27/2018 0:00	9:38:17			
SU 4	-0.33	36,181	396222.35	4566582.86	0	1.50	0.90			3/27/2018 0:00	9:38:18			
SU 4	-0.47	35,655	396222.5	4566582.63	0	1.50	0.90			3/27/2018 0:00	9:38:19			
SU 4	-0.67	34,893	396222.74	4566582.02	0	1.50	0.90			3/27/2018 0:00	9:38:20			
SU 4	-1.14	33,113	396222.78	4566581.3	0	1.50	0.90			3/27/2018 0:00	9:38:21			
SU 4	-0.85	34,198	396222.86	4566580.64	0	1.50	0.90			3/27/2018 0:00	9:38:22			
SU 4	-0.82	34,319	396222.81	4566579.98	0	1.50	0.90			3/27/2018 0:00	9:38:23			
SU 4	-0.94	33,870	396222.71	4566579.22	0	1.50	0.90			3/27/2018 0:00	9:38:24			
SU 4	-1.15	33,067	396222.64	4566578.49	0	1.50	0.90			3/27/2018 0:00	9:38:25			
SU 4	-1.2	32,866	396222.43	4566577.97	0	1.50	0.90			3/27/2018 0:00	9:38:26			
SU 4	-0.94	33,866	396222.21	4566577.44	0	1.50	0.90			3/27/2018 0:00	9:38:27			
SU 4	-1.39	32,136	396221.86	4566576.99	0	1.50	0.90			3/27/2018 0:00	9:38:28			
SU 4	-1.1	33,234	396221.48	4566576.74	0	1.50	0.90			3/27/2018 0:00	9:38:29			
SU 4	-1.25	32,698	396221.26	4566576.44	0	1.50	0.90			3/27/2018 0:00	9:38:30			
SU 4	-1.34	32,354	396221.33	4566576.26	0	1.50	0.90			3/27/2018 0:00	9:38:31			
SU 4	-1.37	32,208	396221.73	4566576.17	0	1.50	0.90			3/27/2018 0:00	9:38:32			
SU 4	-0.98	33,702	396222.36	4566575.77	0	1.50	0.90			3/27/2018 0:00	9:38:33			
SU 4	-0.6	35,155	396223.06	4566575.28	0	1.50	0.90			3/27/2018 0:00	9:38:34			
SU 4	-0.73	34,657	396227.7	4566575.35	0	1.50	0.90			3/27/2018 0:00	9:38:41			
SU 4	-0.79	34,434	396227.96	4566576	0	1.50	0.90			3/27/2018 0:00	9:38:42			
SU 4	-0.97	33,748	396228	4566576.52	0	1.50	0.90			3/27/2018 0:00	9:38:43			
SU 4	-1.02	33,554	396228.01	4566577.13	0	1.50	0.90			3/27/2018 0:00	9:38:44			
SU 4	-1.02	33,549	396228.2	4566577.71	0	1.50	0.90			3/27/2018 0:00	9:38:45			
SU 4	-1.33	32,387	396228.43	4566578.32	0	1.50	0.90			3/27/2018 0:00	9:38:46			
SU 4	-1.36	32,246	396228.54	4566578.93	0	1.50	0.90			3/27/2018 0:00	9:38:47			
SU 4	-1.33	32,391	396228.61	4566579.62	0	1.50	0.90			3/27/2018 0:00	9:38:48			
SU 4	-0.51	35,488	396228.5	4566580.3	0	1.50	0.90			3/27/2018 0:00	9:38:49			
SU 4	-0.97	33,742	396228.23	4566580.89	0	1.50	0.90			3/27/2018 0:00	9:38:50			
SU 4	-0.97	33,755	396227.99	4566581.35	0	1.50	0.90			3/27/2018 0:00	9:38:51			
SU 4	-1.2	32,888	396227.91	4566581.74	0	1.50	0.90			3/27/2018 0:00	9:38:52			
SU 4	-0.83	34,292	396228.12	4566582.16	0	1.50	0.90			3/27/2018 0:00	9:38:53			
SU 4	-0.98	33,713	396228.64	4566582.54	0	1.50	0.90			3/27/2018 0:00	9:38:54			
SU 4	-0.57	35,278	396229.34	4566582.91	0	1.50	0.90			3/27/2018 0:00	9:38:55			
SU 4	-0.92	33,929	396230.04	4566583.43	0	1.50	0.90			3/27/2018 0:00	9:38:56			
SU 4	-0.72	34,702	396230.64	4566584.18	0	1.50	0.90			3/27/2018 0:00	9:38:57			

SU	Z-Score	CPM	Easting	Northing	MSL	PDOP	HDOP	CorrType	RcvrType	GPS_Date	GPS_Time	Update	FeatName	Datafile
SU 4	-0.88	34,085	396230.91	4566585.03	0	1.50	0.90			3/27/2018 0:00	9:38:58			
SU 4	-1.22	32,791	396230.78	4566585.74	0	1.50	0.90			3/27/2018 0:00	9:38:59			
SU 4	-1.26	32,647	396230.5	4566586.41	0	1.50	0.90			3/27/2018 0:00	9:39:00			
SU 4	-1.13	33,122	396230.2	4566587.06	0	1.50	0.90			3/27/2018 0:00	9:39:01			
SU 4	-1.72	30,900	396229.83	4566587.82	0	1.50	0.90			3/27/2018 0:00	9:39:02			
SU 4	-1.04	33,465	396229.58	4566588.57	0	1.50	0.90			3/27/2018 0:00	9:39:03			
SU 4	-1.47	31,826	396229.57	4566588.81	0	1.50	0.90			3/27/2018 0:00	9:39:04			
SU 4	-1.19	32,916	396229.7	4566588.97	0	1.50	0.90			3/27/2018 0:00	9:39:05			
SU 4	-0.72	34,689	396230	4566589.36	0	1.50	0.90			3/27/2018 0:00	9:39:06			
SU 4	-0.68	34,862	396229.75	4566589.8	0	1.50	0.90			3/27/2018 0:00	9:39:07			
SU 4	-1.22	32,805	396229.23	4566589.65	0	1.50	0.90			3/27/2018 0:00	9:39:08			
SU 4	-1.12	33,161	396228.98	4566589.07	0	1.50	0.90			3/27/2018 0:00	9:39:09			
SU 4	-1.34	32,350	396228.88	4566588.63	0	1.50	0.90			3/27/2018 0:00	9:39:10			
SU 4	-1.44	31,937	396228.63	4566588.31	0	1.50	0.90			3/27/2018 0:00	9:39:11			
SU 4	-1.74	30,814	396228.33	4566588	0	1.50	0.90			3/27/2018 0:00	9:39:12			
SU 4	-0.85	34,193	396228.55	4566587.6	0	1.50	0.90			3/27/2018 0:00	9:39:13			
SU 4	-0.66	34,918	396229.16	4566587.36	0	1.50	0.90			3/27/2018 0:00	9:39:14			
SU 4	-1.42	32,039	396229.56	4566587.26	0	1.50	0.90			3/27/2018 0:00	9:39:15			
SU 4	-0.6	35,160	396229.77	4566587.39	0	1.50	0.90			3/27/2018 0:00	9:39:16			
SU 4	-1.06	33,420	396229.59	4566587.43	0	1.50	0.90			3/27/2018 0:00	9:39:17			
SU 4	-0.54	35,385	396229.34	4566587.23	0	1.50	0.90			3/27/2018 0:00	9:39:18			
SU 4	-1.15	33,056	396229.03	4566587.01	0	1.50	0.90			3/27/2018 0:00	9:39:19			
SU 4	-1.66	31,124	396228.8	4566586.7	0	1.50	0.90			3/27/2018 0:00	9:39:20			
SU 4	-1.09	33,281	396228.53	4566586.34	0	1.50	0.90			3/27/2018 0:00	9:39:21			
SU 4	-1.34	32,320	396228.37	4566586.11	0	1.50	0.90			3/27/2018 0:00	9:39:22			
SU 4	-1.26	32,650	396228.72	4566586.07	0	1.50	0.90			3/27/2018 0:00	9:39:23			
SU 4	-1.22	32,792	396229.18	4566586.12	0	1.50	0.90			3/27/2018 0:00	9:39:24			
SU 4	-0.93	33,908	396229.28	4566586.08	0	1.50	0.90			3/27/2018 0:00	9:39:25			
SU 4	-1.42	32,027	396229.42	4566585.77	0	1.50	0.90			3/27/2018 0:00	9:39:26			
SU 4	-1.42	32,036	396229.68	4566585.28	0	1.50	0.90			3/27/2018 0:00	9:39:27			
SU 4	-0.22	36,599	396230.03	4566584.76	0	1.50	0.90			3/27/2018 0:00	9:39:28			
SU 4	-0.51	35,490	396230.59	4566584.32	0	1.50	0.90			3/27/2018 0:00	9:39:29			
SU 4	-0.88	34,102	396231.28	4566584.39	0	1.50	0.90			3/27/2018 0:00	9:39:30			
SU 4	-1.35	32,315	396231.89	4566585.04	0	1.50	0.90			3/27/2018 0:00	9:39:31			
SU 4	-1.34	32,348	396232.32	4566585.82	0	1.50	0.90			3/27/2018 0:00	9:39:32			
SU 4	-1.48	31,787	396232.59	4566586.63	0	1.50	0.90			3/27/2018 0:00	9:39:33			
SU 4	-1.52	31,646	396232.77	4566587.42	0	1.50	0.90			3/27/2018 0:00	9:39:34			
SU 4	-1.62	31,281	396233.02	4566588.26	0	1.50	0.90			3/27/2018 0:00	9:39:35			
SU 4	-1.27	32,600	396233.19	4566589.11	0	1.50	0.90			3/27/2018 0:00	9:39:36			
SU 4	-1.06	33,410	396233.12	4566590	0	1.50	0.90			3/27/2018 0:00	9:39:37			
SU 4	-1.38	32,202	396233.02	4566590.8	0	1.50	0.90			3/27/2018 0:00	9:39:38			
SU 4	-1.9	30,190	396232.98	4566591.56	0	1.50	0.90			3/27/2018 0:00	9:39:39			
SU 4	-1.32	32,417	396232.99	4566592.35	0	1.50	0.90			3/27/2018 0:00	9:39:40			
SU 4	-1.32	32,404	396232.98	4566593.09	0	1.50	0.90			3/27/2018 0:00	9:39:41			
SU 4	-0.31	36,271	396232.59	4566593.66	0	1.50	0.90			3/27/2018 0:00	9:39:42			
SU 4	-1.1	33,247	396231.87	4566593.96	0	1.50	0.90			3/27/2018 0:00	9:39:43			
SU 4	-1.64	31,202	396231.29	4566593.98	0	1.50	0.90			3/27/2018 0:00	9:39:44			
SU 4	-1.2	32,880	396230.59	4566593.5	0	1.50	0.90			3/27/2018 0:00	9:39:45			
SU 4	-1.61	31,290	396229.81	4566593.06	0	1.50	0.90			3/27/2018 0:00	9:39:46			
SU 4	-1.37	32,212	396229.52	4566592.92	0	1.50	0.90			3/27/2018 0:00	9:39:47			
SU 4	-1.03	33,523	396229.93	4566592.84	0	1.50	0.90			3/27/2018 0:00	9:39:48			
SU 4	-1.07	33,371	396230.53	4566592.71	0	1.50	0.90			3/27/2018 0:00	9:39:49			

SU	Z-Score	CPM	Easting	Northing	MSL	PDOP	HDOP	CorrType	RcvrType	GPS_Date	GPS_Time	Update	FeatName	Datafile
SU 4	-0.72	34,712	396231.1	4566592.44	0	1.50	0.90			3/27/2018 0:00	9:39:50			
SU 4	-0.91	33,968	396231.53	4566592.11	0	1.50	0.90			3/27/2018 0:00	9:39:51			
SU 4	-1.1	33,242	396232.01	4566591.95	0	1.50	0.90			3/27/2018 0:00	9:39:52			
SU 4	-1.15	33,060	396232.58	4566591.78	0	1.50	0.90			3/27/2018 0:00	9:39:53			
SU 4	-1.16	33,015	396233.12	4566591.59	0	1.50	0.90			3/27/2018 0:00	9:39:54			
SU 4	-0.95	33,843	396233.79	4566591.54	0	1.50	0.90			3/27/2018 0:00	9:39:55			
SU 4	-1.74	30,811	396234.49	4566591.52	0	1.50	0.90			3/27/2018 0:00	9:39:56			
SU 4	-1.69	30,984	396235.04	4566590.63	0	1.50	0.90			3/27/2018 0:00	9:40:03			
SU 4	-1.42	32,046	396234.48	4566590.78	0	1.50	0.90			3/27/2018 0:00	9:40:04			
SU 4	-1.65	31,141	396233.85	4566590.85	0	1.50	0.90			3/27/2018 0:00	9:40:05			
SU 4	-0.98	33,705	396233.28	4566590.9	0	1.50	0.90			3/27/2018 0:00	9:40:06			
SU 4	-1.62	31,256	396232.79	4566591.01	0	1.50	0.90			3/27/2018 0:00	9:40:07			
SU 4	-1.29	32,534	396232.25	4566591.23	0	1.50	0.90			3/27/2018 0:00	9:40:08			
SU 4	-1.25	32,673	396231.74	4566591.4	0	1.50	0.90			3/27/2018 0:00	9:40:09			
SU 4	-1.7	30,968	396231.32	4566591.66	0	1.50	0.90			3/27/2018 0:00	9:40:10			
SU 4	-1.09	33,302	396230.9	4566591.89	0	1.50	0.90			3/27/2018 0:00	9:40:11			
SU 4	-1.58	31,425	396230.62	4566592.31	0	1.50	0.90			3/27/2018 0:00	9:40:12			
SU 4	-1.56	31,496	396230.38	4566592.81	0	1.50	0.90			3/27/2018 0:00	9:40:13			
SU 4	-1.41	32,084	396229.93	4566593.28	0	1.50	0.90			3/27/2018 0:00	9:40:14			
SU 4	-0.68	34,871	396229.33	4566592.96	0	1.50	0.90			3/27/2018 0:00	9:40:15			
SU 4	-0.94	33,857	396229.39	4566592.13	0	1.50	0.90			3/27/2018 0:00	9:40:16			
SU 4	-1.12	33,184	396229.9	4566591.45	0	1.50	0.90			3/27/2018 0:00	9:40:17			
SU 4	-1.45	31,906	396230.31	4566590.84	0	1.50	0.90			3/27/2018 0:00	9:40:18			
SU 4	-1.62	31,256	396230.51	4566590.16	0	1.50	0.90			3/27/2018 0:00	9:40:19			
SU 4	-1.36	32,264	396230.57	4566589.42	0	1.50	0.90			3/27/2018 0:00	9:40:20			
SU 4	-1.21	32,846	396230.6	4566588.71	0	1.50	0.90			3/27/2018 0:00	9:40:21			
SU 4	-1.23	32,751	396230.48	4566587.95	0	1.50	0.90			3/27/2018 0:00	9:40:22			
SU 4	-1.25	32,697	396230.36	4566587.27	0	1.50	0.90			3/27/2018 0:00	9:40:23			
SU 4	-0.95	33,824	396230.38	4566586.61	0	1.50	0.90			3/27/2018 0:00	9:40:24			
SU 4	-0.92	33,956	396230.55	4566585.92	0	1.50	0.90			3/27/2018 0:00	9:40:25			
SU 4	-1.06	33,419	396230.92	4566585.41	0	1.50	0.90			3/27/2018 0:00	9:40:26			
SU 4	-1.73	30,854	396231.12	4566584.95	0	1.50	0.90			3/27/2018 0:00	9:40:27			
SU 4	-1.2	32,853	396230.96	4566584.41	0	1.50	0.90			3/27/2018 0:00	9:40:28			
SU 4	-0.76	34,553	396230.53	4566583.97	0	1.50	0.90			3/27/2018 0:00	9:40:29			
SU 4	-0.59	35,218	396230.13	4566583.82	0	1.50	0.90			3/27/2018 0:00	9:40:30			
SU 4	-1.26	32,624	396229.99	4566583.39	0	1.50	0.90			3/27/2018 0:00	9:40:31			
SU 4	-0.66	34,946	396230.18	4566583.18	0	1.50	0.90			3/27/2018 0:00	9:40:32			
SU 4	-1.35	32,316	396230.84	4566583.16	0	1.50	0.90			3/27/2018 0:00	9:40:33			
SU 4	-1.11	33,219	396231.64	4566583.17	0	1.50	0.90			3/27/2018 0:00	9:40:34			
SU 4	-0.76	34,554	396232.31	4566583.33	0	1.50	0.90			3/27/2018 0:00	9:40:35			
SU 4	-0.81	34,348	396232.88	4566583.39	0	1.50	0.90			3/27/2018 0:00	9:40:36			
SU 4	-1.01	33,577	396233.25	4566583.68	0	1.50	0.90			3/27/2018 0:00	9:40:37			
SU 4	-1.43	31,974	396233.69	4566584.31	0	1.50	0.90			3/27/2018 0:00	9:40:38			
SU 4	-1.04	33,493	396234.11	4566585.06	0	1.50	0.90			3/27/2018 0:00	9:40:39			
SU 4	-1.46	31,893	396234.31	4566585.78	0	1.50	0.90			3/27/2018 0:00	9:40:40			
SU 4	-1.76	30,743	396234.54	4566586.32	0	1.50	0.90			3/27/2018 0:00	9:40:41			
SU 4	-1.79	30,605	396234.67	4566586.78	0	1.50	0.90			3/27/2018 0:00	9:40:42			
SU 4	-1.02	33,541	396234.59	4566587.2	0	1.50	0.90			3/27/2018 0:00	9:40:43			
SU 4	-1.1	33,255	396234.37	4566587.44	0	1.50	0.90			3/27/2018 0:00	9:40:44			
SU 4	-1.04	33,483	396234.58	4566587.5	0	1.50	0.90			3/27/2018 0:00	9:40:45			
SU 4	-1.18	32,941	396235.27	4566587.51	0	1.50	0.90			3/27/2018 0:00	9:40:46			
SU 4	-0.76	34,544	396235.29	4566588.15	0	1.50	0.90			3/27/2018 0:00	9:41:06			

SU	Z-Score	CPM	Easting	Northing	MSL	PDOP	HDOP	CorrType	RcvrType	GPS_Date	GPS_Time	Update	FeatName	Datafile
SU 4	-0.63	35,036	396234.63	4566588.15	0	1.50	0.90			3/27/2018 0:00	9:41:07			
SU 4	-0.92	33,929	396234	4566588.09	0	1.50	0.90			3/27/2018 0:00	9:41:08			
SU 4	-0.92	33,922	396233.32	4566588.09	0	1.50	0.90			3/27/2018 0:00	9:41:09			
SU 4	-1.05	33,440	396232.63	4566588.07	0	1.50	0.90			3/27/2018 0:00	9:41:10			
SU 4	-0.96	33,770	396231.98	4566587.94	0	1.50	0.90			3/27/2018 0:00	9:41:11			
SU 4	-1.2	32,862	396231.29	4566587.92	0	1.50	0.90			3/27/2018 0:00	9:41:12			
SU 4	-1.67	31,075	396230.62	4566587.95	0	1.50	0.90			3/27/2018 0:00	9:41:13			
SU 4	-1.22	32,789	396229.93	4566587.96	0	1.50	0.90			3/27/2018 0:00	9:41:14			
SU 4	-1.16	33,007	396229.28	4566587.99	0	1.50	0.90			3/27/2018 0:00	9:41:15			
SU 4	-1.09	33,301	396228.72	4566587.94	0	1.50	0.90			3/27/2018 0:00	9:41:16			
SU 4	-1.48	31,785	396228.43	4566588.03	0	1.50	0.90			3/27/2018 0:00	9:41:17			
SU 4	-1.36	32,246	396228.34	4566588.43	0	1.50	0.90			3/27/2018 0:00	9:41:18			
SU 4	-1.36	32,241	396228.54	4566589.08	0	1.50	0.90			3/27/2018 0:00	9:41:19			
SU 4	-1.26	32,630	396228.87	4566589.68	0	1.50	0.90			3/27/2018 0:00	9:41:20			
SU 4	-1.24	32,727	396229.24	4566590.16	0	1.50	0.90			3/27/2018 0:00	9:41:21			
SU 4	-1.3	32,482	396229.82	4566590.4	0	1.50	0.90			3/27/2018 0:00	9:41:22			
SU 4	-0.84	34,250	396230.58	4566590.48	0	1.50	0.90			3/27/2018 0:00	9:41:23			
SU 4	-1.77	30,702	396231.32	4566590.69	0	1.50	0.90			3/27/2018 0:00	9:41:24			
SU 4	-1.21	32,845	396231.98	4566590.89	0	1.50	0.90			3/27/2018 0:00	9:41:25			
SU 4	-1.14	33,111	396232.7	4566591.09	0	1.50	0.90			3/27/2018 0:00	9:41:26			
SU 4	-1.17	32,997	396233.36	4566591.38	0	1.50	0.90			3/27/2018 0:00	9:41:27			
SU 4	-1.48	31,799	396234.04	4566591.68	0	1.50	0.90			3/27/2018 0:00	9:41:28			
SU 4	-1.48	31,800	396234.71	4566591.92	0	1.50	0.90			3/27/2018 0:00	9:41:29			
SU 4	-1.18	32,940	396233.42	4566593.37	0	1.50	0.90			3/27/2018 0:00	9:42:02			
SU 4	-0.93	33,885	396233.39	4566592.48	0	1.50	0.90			3/27/2018 0:00	9:42:03			
SU 4	-1.56	31,481	396233.26	4566591.62	0	1.50	0.90			3/27/2018 0:00	9:42:04			
SU 4	-1.23	32,740	396233.2	4566590.7	0	1.50	0.90			3/27/2018 0:00	9:42:05			
SU 4	-0.97	33,745	396233.35	4566589.79	0	1.50	0.90			3/27/2018 0:00	9:42:06			
SU 4	-1.21	32,826	396233.62	4566588.87	0	1.50	0.90			3/27/2018 0:00	9:42:07			
SU 4	-1.94	30,046	396233.91	4566588.03	0	1.50	0.90			3/27/2018 0:00	9:42:08			
SU 4	-1.6	31,331	396234.26	4566587.34	0	1.50	0.90			3/27/2018 0:00	9:42:09			
SU 4	-1.09	33,273	396234.39	4566586.69	0	1.50	0.90			3/27/2018 0:00	9:42:10			
SU 4	-1.3	32,498	396234.18	4566586.03	0	1.50	0.90			3/27/2018 0:00	9:42:11			
SU 4	-1.28	32,574	396233.88	4566585.44	0	1.50	0.90			3/27/2018 0:00	9:42:12			
SU 4	-1.61	31,303	396233.39	4566584.93	0	1.50	0.90			3/27/2018 0:00	9:42:13			
SU 4	-1.16	33,026	396232.72	4566584.59	0	1.50	0.90			3/27/2018 0:00	9:42:14			
SU 4	-1.31	32,436	396232.02	4566584.35	0	1.50	0.90			3/27/2018 0:00	9:42:15			
SU 4	-1.54	31,569	396231.34	4566584.2	0	1.50	0.90			3/27/2018 0:00	9:42:16			

THIS PAGE INTENTIONALLY LEFT BLANK

Attachment D
Determination of Area Factors Based on Various Areas of Contamination

THIS PAGE INTENTIONALLY LEFT BLANK

Determination of Area Factors Based on Various Areas of Contamination

INTRODUCTION

The objective of this paper is to document the methods used to calculate area factors for the hotspot areas in soil at the Little Mountain Test Annex (LMTA) Magnesium-Thorium Disposal Trench Site in Utah under resident farmer scenario. The LMTA Magnesium-Thorium Disposal Trench Site will be referred to as Site WR111. The RESRAD model used during the development of the derived concentration guideline levels (DCGLs) for radioactive contaminants at Site WR111 was utilized during the calculation of area factors.

BACKGROUND INFORMATION

The following section of the report presents some background information for the Site.

- Radionuclides of Concern (ROCs): Radium-226 (^{226}Ra), thorium-230 (^{230}Th), and thorium-232 (^{232}Th) were established as the ROCs for the Site.
- Regulatory Dose Limit - The NRC is the regulatory authority for establishing the primary limit of 25 millirem (mrem) total effective dose equivalent in any one year, in excess of natural background, for releasing a radiologically contaminated site.
- Receptor Scenario - A residential farmer was considered as the critical receptor at Site WR111.
- Exposure Scenario for Residential Farmer - Members of the resident farmer critical group can incur a radiation dose via the following pathways:
    - Direct radiation from radionuclides in the soil
    - Inhalation of re-suspended dust (if the contaminated area is exposed at the ground surface)
    - Ingestion of food from crops grown in contaminated soil
    - Ingestion of milk from livestock raised in the contaminated area
    - Ingestion of meat from livestock raised in the contaminated area
    - Direct ingestion of contaminated soil.
- Model Used During Development of DCGLs for ROCs - *Residual Radioactivity (RESRAD), Version 6.5* was used to derive the soil DCGLs for Site WR111 based on NRC's regulatory dose limit of 25 millirem per year (mrem/yr) under residential farmer Scenario.
- Assigned Values for RESRAD Input Parameters - Attachment A of Appendix C, *Site-Specific Derived Concentration Guideline Level Evaluation* presents the assigned values for RESRAD input parameter utilized during the determination of soil DCGL for each ROC.

METHODOLOGY

RESRAD, Version 6.5 and most of the recommended values within Attachment A of Appendix C were primarily utilized during the determination of Area Factors. The following section defines those parameters that have been varied to calculate the area factors.

Area of Contamination (AREA)

The size of the area of contamination was varied to represent the size of the hotspot. The area of contamination for WR111 Site was 5,620 square meter (m^2). During this evaluation, the areas of contamination were assumed to be 2,000, 500, 300, 200, 100, and 75 m^2 respectively.

Length Parallel to the Aquifer Flow (LCZPAQ)

Another input parameter that is influenced by changes in the size of the contaminated zone is the length parallel to aquifer flow (LCZPAQ). As the area of the contaminated zone decreases, the value of LCZPAQ will also decrease. For this calculation, the LCZPAQ is taken as the square root of the area.

Table 1 shows the values for LCZPAQ as a function of the size of the contaminated zone.

Contaminated Fractions — Food Pathways

As the size of the contaminated area (A) varies, the fraction of the total food consumed by the receptor grown in the contaminated area will also vary. The fraction of the food supply grown in the contaminated is referred to as a "contaminated fraction." Accordingly, with the decrease in the size of the contaminated area, a decrease in the values for the contaminated fraction of plant food ingested (FPLANT), the contaminated fraction of meat ingested (FMEAT), and contaminated fraction of milk ingested (FMILK) will also result. The variation in the contaminated fraction of plant food ingested, with the variation in the size of the contaminated area, is described by Equation D.5 of the RESRAD User Manual:

$$FPLANT = A/2000, \text{ when } A \leq 1000 \text{ m2}$$
$$FPLANT = 0.5, \text{ when } A \geq 1000 \text{ m2}$$

The variation in the contaminated fraction of meat and milk ingested, with the variation in the size of the contaminated area, is also described by Equation D.5 of the RESRAD User Manual:

$$FMEAT = A/20000, \text{ when } A \leq 20000 \text{ m2}$$
$$FMEAT = 1.0, \text{ when } A \geq 20000 \text{ m2}$$

$$FMILK = A/20000, \text{ when } A \leq 20000 \text{ m2}$$
$$FMILK = 1.0, \text{ when } A \geq 20000 \text{ m2}$$

Table 1 shows the values for FPLANT, FMEAT, and FMILK as a function of the size of the contaminated zone.

Year of Maximum Dose

The year in which the maximum dose occurs may vary depending on the nuclide. The concentration delivering the maximum dose is selected for the basis of the AF without regard to year of occurrence.

Initial Concentration

An initial soil concentration of 1 pCi/g is assumed for each nuclide.

Calculation of Area Factors

Area factors are calculated in two steps. Those are summarized below:

1. Determination of DCGLs for three ROCs - As mentioned earlier, RESRAD, Version 6.5, the recommended values in Attachment A, and the modified values in Table 1 were used during the determination of DCGLs for the following areas of contamination – 2,000, 500, 300, 200, 100 and 75 m^2, respectively.
2. Calculation of Area Factors – The results of DCGLs for each AOC were divided by the original DCGLs to calculate the area factors.

RESULTS

Sub-Attachment A presents the RESRAD output summary report for each AOC. Table 2-1 through Table 2-6 present the results of DCGLs for three ROCs based on areas of contamination of 2,000, 500, 300, 200, 100 and 75 m^2, respectively. Table 3-1 summarizes the results of DCGLs for each AOC. Table 3-2 presents the results of Area Factor for various AOCs.

TABLES

Table 1: Adjusted Assigned Values for RESRAD Input Parameters

Contaminated Zone Area	Length Parallel to Aquifer	FPLANT	FMEAT	FMILK
m^2	meters	fraction	fraction	fraction
5620	75	0.5	0.28	0.28
2000	45	0.5	0.10	0.10
500	22	0.25	0.03	0.03
300	17	0.15	0.02	0.02
200	14	0.10	0.01	0.01
100	10	0.05	0.005	0.005
75	9	0.04	0.004	0.004

Table 2-1: Determination of DCGLs based on Area of Contamination = 2,000 m^2

Output from RESRAD Summary Report							Calculated
Nuclide	Initial (pCi/g)	tmin (years)	DSR (i,tmin)	G(i,tmin) (pCi/g)	DSR (i,tmax)	G(i,tmax) (pCi/g)	DCGL (pCi/g)
Ra-226	1.00E+00	109.3 ñ 0.2	1.54E+01	1.63E+00	1.47E+01	1.70E+00	**1.6**
Th-230	1.00E+00	1.00E+03	5.67E+00	4.41E+00	1.61E+00	1.56E+01	**4.4**
Th-232	1.00E+00	98.9 ñ 0.2	1.25E+01	1.99E+00	1.25E+01	1.99E+00	**2.0**

Table 2-2: Determination of DCGLs based on Area of Contamination = 500 m^2

Output from RESRAD Summary Report							Calculated
Nuclide	Initial (pCi/g)	tmin (years)	DSR (i,tmin)	G(i,tmin) (pCi/g)	DSR(i,tmax)	G(i,tmax) (pCi/g)	DCGL (pCi/g)
Ra-226	1.00E+00	101.4 ± 0.2	9.85E+00	2.54E+00	9.42E+00	2.66E+00	**2.5**
Th-230	1.00E+00	1.00E+03	3.63E+00	6.89E+00	9.95E-01	2.51E+01	**6.9**
Th-232	1.00E+00	98.7 ± 0.2	9.55E+00	2.62E+00	9.54E+00	2.62E+00	**2.6**

Table 2-3: Determination of DCGLs based on Area of Contamination = 300 m^2

Output from RESRAD Summary Report							Calculated
Nuclide	Initial (pCi/g)	tmin (years)	DSR (i,tmin)	G(i,tmin) (pCi/g)	DSR(i,tmax)	G(i,tmax) (pCi/g)	DCGL (pCi/g)
Ra-226	1.00E+00	93.3 ± 0.2	7.60E+00	3.29E+00	7.26E+00	3.44E+00	**3.3**
Th-230	1.00E+00	1.00E+03	2.79E+00	8.96E+00	7.43E-01	3.36E+01	**9.0**
Th-232	1.00E+00	99.7 ± 0.2	8.24E+00	3.03E+00	8.24E+00	3.03E+00	**3.0**

Table 2-4: Determination of DCGLs based on Area of Contamination = 200 m^2

Output from RESRAD Summary Report							Calculated
Nuclide	Initial (pCi/g)	tmin (years)	DSR (i,tmin)	G(i,tmin) (pCi/g)	DSR(i,tmax)	G(i,tmax) (pCi/g)	DCGL (pCi/g)
Ra-226	1.00E+00	85.5 ± 0.2	6.45E+00	3.88E+00	6.17E+00	4.05E+00	**3.9**
Th-230	1.00E+00	1.00E+03	2.37E+00	1.06E+01	6.04E-01	4.14E+01	**10.6**
Th-232	1.00E+00	99.6 ± 0.2	7.56E+00	3.31E+00	7.56E+00	3.31E+00	**3.3**

Table 2-5: Determination of DCGLs based on Area of Contamination = 100 m^2

Output from RESRAD Summary Report							Calculated
Nuclide	Initial (pCi/g)	tmin (years)	DSR (i,tmin)	G(i,tmin) (pCi/g)	DSR(i,tmax)	G(i,tmax) (pCi/g)	DCGL (pCi/g)
Ra-226	1.00E+00	70.5 ± 0.1	5.14E+00	4.86E+00	4.92E+00	5.08E+00	**4.9**
Th-230	1.00E+00	1.00E+03	1.88E+00	1.33E+01	4.51E-01	5.55E+01	**13.3**
Th-232	1.00E+00	99.1 ± 0.2	6.64E+00	3.77E+00	6.64E+00	3.77E+00	**3.8**

Table 2-6: Determination of DCGLs based on Area of Contamination = 75 m^2

Output from RESRAD Summary Report							Calculated
Nuclide	Initial (pCi/g)	tmin (years)	DSR (i,tmin)	G(i,tmin) (pCi/g)	DSR(i,tmax)	G(i,tmax) (pCi/g)	DCGL (pCi/g)
Ra-226	1.00E+00	65.8 ± 0.1	4.77E+00	5.24E+00	4.57E+00	5.48E+00	**5.2**
Th-230	1.00E+00	1.00E+03	1.74E+00	1.44E+01	4.07E-01	6.14E+01	**14.4**
Th-232	1.00E+00	99.6 ± 0.2	6.28E+00	3.98E+00	6.28E+00	3.98E+00	**4.0**

Table 3-1: Results of DCGLs (pCi/g) for Various Areas of Contamination

AOC (m2)	5620	2000	500	300	200	100	75
Ra-226+D	1.6	1.6	2.5	3.3	3.9	4.9	5.2
Th-230	4.3	4.4	6.9	9.0	10.6	13.3	14.4
Th-232+D	1.9	2.0	2.6	3.0	3.3	3.8	4.0

Table 3-2: Results of Area Factors for each ROC based on Various Areas of Contamination

	Area Factors						
AOC (m2)	**5620**	**2000**	**500**	**300**	**200**	**100**	**75**
Ra-226+D	1	1.02	1.60	2.07	2.44	3.06	3.29
Th-230	1	1.02	1.60	2.08	2.45	3.09	3.34
Th-232+D	1	1.02	1.35	1.56	1.70	1.94	2.05

REFERENCES

ANL, 2009, *RESRAD*, Version 6.5, Argonne National Laboratory, Environmental Assessment Division, Argonne, Illinois. Updated October 30, 2009.

Yu, C. et al., "User's Manual for RESRAD Version 6," ANL/EAD-4, July 2001.

SUB-ATTACHMENT A

RESRAD OUTPUT SUMMARY REPORTS

RESRAD OUTPUT SUMMARY REPORT FOR AOC = 2000 m^2

Table of Contents

Part I: Mixture Sums and Single Radionuclide Guidelines

Dose Conversion Factor (and Related) Parameter Summary ... 2
Site-Specific Parameter Summary ... 4
Summary of Pathway Selections ... 8
Contaminated Zone and Total Dose Summary ... 9
Total Dose Components
Time = 0.000E+00 ... 10
Time = 1.000E+00 ... 11
Time = 3.000E+00 ... 12
Time = 1.000E+01 ... 13
Time = 3.000E+01 ... 14
Time = 1.000E+02 ... 15
Time = 3.000E+02 ... 16
Time = 1.000E+03 ... 17
Dose/Source Ratios Summed Over All Pathways ... 18
Single Radionuclide Soil Guidelines ... 18
Dose Per Nuclide Summed Over All Pathways ... 19
Soil Concentration Per Nuclide ... 19

Dose Conversion Factor (and Related) Parameter Summary
Dose Library: FGR 12 & FGR 11

0

Menu	Parameter	Current Value#	Base Case*	Parameter Name
A-1	DCF's for external ground radiation (mrem/yr)/(pCi/g)			
A-1	Ac-228 (Source: FGR 12)	5.978E+00	5.978E+00	DCF1(1)
A-1	At-218 (Source: FGR 12)	5.847E-03	5.847E-03	DCF1(2)
A-1	Bi-210 (Source: FGR 12)	3.606E-03	3.606E-03	DCF1(3)
A-1	Bi-212 (Source: FGR 12)	1.171E+00	1.171E+00	DCF1(4)
A-1	Bi-214 (Source: FGR 12)	9.808E+00	9.808E+00	DCF1(5)
A-1	Pb-210 (Source: FGR 12)	2.447E-03	2.447E-03	DCF1(6)
A-1	Pb-212 (Source: FGR 12)	7.043E-01	7.043E-01	DCF1(7)
A-1	Pb-214 (Source: FGR 12)	1.341E+00	1.341E+00	DCF1(8)
A-1	Po-210 (Source: FGR 12)	5.231E-05	5.231E-05	DCF1(9)
A-1	Po-212 (Source: FGR 12)	0.000E+00	0.000E+00	DCF1(10)
A-1	Po-214 (Source: FGR 12)	5.138E-04	5.138E-04	DCF1(11)
A-1	Po-216 (Source: FGR 12)	1.042E-04	1.042E-04	DCF1(12)
A-1	Po-218 (Source: FGR 12)	5.642E-05	5.642E-05	DCF1(13)
A-1	Ra-224 (Source: FGR 12)	5.119E-02	5.119E-02	DCF1(14)
A-1	Ra-226 (Source: FGR 12)	3.176E-02	3.176E-02	DCF1(15)
A-1	Ra-228 (Source: FGR 12)	0.000E+00	0.000E+00	DCF1(16)
A-1	Rn-220 (Source: FGR 12)	2.298E-03	2.298E-03	DCF1(17)
A-1	Rn-222 (Source: FGR 12)	2.354E-03	2.354E-03	DCF1(18)
A-1	Th-228 (Source: FGR 12)	7.940E-03	7.940E-03	DCF1(19)
A-1	Th-230 (Source: FGR 12)	1.209E-03	1.209E-03	DCF1(20)
A-1	Th-232 (Source: FGR 12)	5.212E-04	5.212E-04	DCF1(21)
A-1	Tl-208 (Source: FGR 12)	2.298E+01	2.298E+01	DCF1(22)
A-1	Tl-210 (Source: no data)	0.000E+00	-2.000E+00	DCF1(23)
B-1	Dose conversion factors for inhalation mrem/pCi:			
B-1	Pb-210+D	2.320E-02	1.360E-02	DCF2(1)
B-1	Ra-226+D	8.594E-03	8.580E-03	DCF2(2)
B-1	Ra-228+D	5.078E-03	4.770E-03	DCF2(3)
B-1	Th-228+D	3.454E-01	3.420E-01	DCF2(4)
B-1	Th-230	3.260E-01	3.260E-01	DCF2(5)
B-1	Th-232	1.640E+00	1.640E+00	DCF2(6)
D-1	Dose conversion factors for ingestion mrem/pCi:			
D-1	Pb-210+D	7.276E-03	5.370E-03	DCF3(1)
D-1	Ra-226+D	1.321E-03	1.320E-03	DCF3(2)
D-1	Ra-228+D	1.442E-03	1.440E-03	DCF3(3)
D-1	Th-228+D	8.086E-04	3.960E-04	DCF3(4)

```
D-1   Th-230                                                    5.480E-04  5.480E-04  DCF3(  5)
D-1   Th-232                                                    2.730E-03  2.730E-03  DCF3(  6)

D-34  Food transfer factors:
D-34  Pb-210+D   plant/soil concentration ratio dimensionless    1.000E-02  1.000E-02  RTF(  11)
D-34  Pb-210+D   beef/livestock-intake ratio (pCi/kg)/(pCi/d)    8.000E-04  8.000E-04  RTF(  12)
D-34  Pb-210+D   milk/livestock-intake ratio (pCi/L)/(pCi/d)     3.000E-04  3.000E-04  RTF(  13)
D-34
D-34  Ra-226+D   plant/soil concentration ratio dimensionless    4.000E-02  4.000E-02  RTF(  21)
D-34  Ra-226+D   beef/livestock-intake ratio (pCi/kg)/(pCi/d)    1.000E-03  1.000E-03  RTF(  22)
D-34  Ra-226+D   milk/livestock-intake ratio (pCi/L)/(pCi/d)     1.000E-03  1.000E-03  RTF(  23)
D-34
```

Dose Conversion Factor (and Related) Parameter Summary (continued)
Dose Library: FGR 12 & FGR 11

0 Menu		Parameter	Current Value#	Base Case*	Parameter Name
D-34	Ra-228+D	plant/soil concentration ratio dimensionless	4.000E-02	4.000E-02	RTF(31)
D-34	Ra-228+D	beef/livestock-intake ratio (pCi/kg)/(pCi/d)	1.000E-03	1.000E-03	RTF(32)
D-34	Ra-228+D	milk/livestock-intake ratio (pCi/L)/(pCi/d)	1.000E-03	1.000E-03	RTF(33)
D-34					
D-34	Th-228+D	plant/soil concentration ratio dimensionless	1.000E-03	1.000E-03	RTF(41)
D-34	Th-228+D	beef/livestock-intake ratio (pCi/kg)/(pCi/d)	1.000E-04	1.000E-04	RTF(42)
D-34	Th-228+D	milk/livestock-intake ratio (pCi/L)/(pCi/d)	5.000E-06	5.000E-06	RTF(43)
D-34					
D-34	Th-230	plant/soil concentration ratio dimensionless	1.000E-03	1.000E-03	RTF(51)
D-34	Th-230	beef/livestock-intake ratio (pCi/kg)/(pCi/d)	1.000E-04	1.000E-04	RTF(52)
D-34	Th-230	milk/livestock-intake ratio (pCi/L)/(pCi/d)	5.000E-06	5.000E-06	RTF(53)
D-34					
D-34	Th-232	plant/soil concentration ratio dimensionless	1.000E-03	1.000E-03	RTF(61)
D-34	Th-232	beef/livestock-intake ratio (pCi/kg)/(pCi/d)	1.000E-04	1.000E-04	RTF(62)
D-34	Th-232	milk/livestock-intake ratio (pCi/L)/(pCi/d)	5.000E-06	5.000E-06	RTF(63)
D-5	Bioaccumulation factors fresh water L/kg:				
D-5	Pb-210+D	fish	3.000E+02	3.000E+02	BIOFAC(11)
D-5	Pb-210+D	crustacea and mollusks	1.000E+02	1.000E+02	BIOFAC(12)
D-5					
D-5	Ra-226+D	fish	5.000E+01	5.000E+01	BIOFAC(21)
D-5	Ra-226+D	crustacea and mollusks	2.500E+02	2.500E+02	BIOFAC(22)
D-5					
D-5	Ra-228+D	fish	5.000E+01	5.000E+01	BIOFAC(31)
D-5	Ra-228+D	crustacea and mollusks	2.500E+02	2.500E+02	BIOFAC(32)
D-5					
D-5	Th-228+D	fish	1.000E+02	1.000E+02	BIOFAC(41)
D-5	Th-228+D	crustacea and mollusks	5.000E+02	5.000E+02	BIOFAC(42)
D-5					
D-5	Th-230	fish	1.000E+02	1.000E+02	BIOFAC(51)
D-5	Th-230	crustacea and mollusks	5.000E+02	5.000E+02	BIOFAC(52)
D-5					
D-5	Th-232	fish	1.000E+02	1.000E+02	BIOFAC(61)
D-5	Th-232	crustacea and mollusks	5.000E+02	5.000E+02	BIOFAC(62)

#For DCF1(xxx) only factors are for infinite depth & area. See ETFG table in Ground Pathway of Detailed Report.
*Base Case means Default.Lib w/o Associate Nuclide contributions.

Site-Specific Parameter Summary

0 Menu	Parameter	User Input	Default	Used by RESRAD (If different from user input)	Parameter Name
R011	Area of contaminated zone (m**2)	2.000E+03	1.000E+04	---	AREA
R011	Thickness of contaminated zone (m)	3.048E+00	2.000E+00	---	THICK0
R011	Fraction of contamination that is submerged	0.000E+00	0.000E+00	---	SUBMFRACT
R011	Length parallel to aquifer flow (m)	4.500E+01	1.000E+02	---	LCZPAQ
R011	Basic radiation dose limit (mrem/yr)	2.500E+01	3.000E+01	---	BRDL
R011	Time since placement of material (yr)	0.000E+00	0.000E+00	---	TI
R011	Times for calculations (yr)	1.000E+00	1.000E+00	---	T(2)
R011	Times for calculations (yr)	3.000E+00	3.000E+00	---	T(3)
R011	Times for calculations (yr)	1.000E+01	1.000E+01	---	T(4)
R011	Times for calculations (yr)	3.000E+01	3.000E+01	---	T(5)
R011	Times for calculations (yr)	1.000E+02	1.000E+02	---	T(6)
R011	Times for calculations (yr)	3.000E+02	3.000E+02	---	T(7)
R011	Times for calculations (yr)	1.000E+03	1.000E+03	---	T(8)
R011	Times for calculations (yr)	not used	0.000E+00	---	T(9)
R011	Times for calculations (yr)	not used	0.000E+00	---	T(10)
R012	Initial principal radionuclide (pCi/g): Ra-226	1.000E+00	0.000E+00	---	S1(2)
R012	Initial principal radionuclide (pCi/g): Th-230	1.000E+00	0.000E+00	---	S1(5)
R012	Initial principal radionuclide (pCi/g): Th-232	1.000E+00	0.000E+00	---	S1(6)
R012	Concentration in groundwater (pCi/L): Ra-226	not used	0.000E+00	---	W1(2)
R012	Concentration in groundwater (pCi/L): Th-230	not used	0.000E+00	---	W1(5)
R012	Concentration in groundwater (pCi/L): Th-232	not used	0.000E+00	---	W1(6)
R013	Cover depth (m)	0.000E+00	0.000E+00	---	COVER0
R013	Density of cover material (g/cm**3)	not used	1.500E+00	---	DENSCV
R013	Cover depth erosion rate (m/yr)	not used	1.000E-03	---	VCV
R013	Density of contaminated zone (g/cm**3)	1.431E+00	1.500E+00	---	DENSCZ
R013	Contaminated zone erosion rate (m/yr)	1.000E-03	1.000E-03	---	VCZ
R013	Contaminated zone total porosity	4.600E-01	4.000E-01	---	TPCZ
R013	Contaminated zone field capacity	2.000E-01	2.000E-01	---	FCCZ
R013	Contaminated zone hydraulic conductivity (m/yr)	1.000E+01	1.000E+01	---	HCCZ
R013	Contaminated zone b parameter	1.040E+01	5.300E+00	---	BCZ
R013	Average annual wind speed (m/sec)	2.000E+00	2.000E+00	---	WIND
R013	Humidity in air (g/m**3)	not used	8.000E+00	---	HUMID
R013	Evapotranspiration coefficient	5.000E-01	5.000E-01	---	EVAPTR
R013	Precipitation (m/yr)	4.060E-01	1.000E+00	---	PRECIP
R013	Irrigation (m/yr)	2.000E-01	2.000E-01	---	RI
R013	Irrigation mode	overhead	overhead	---	IDITCH
R013	Runoff coefficient	2.000E-01	2.000E-01	---	RUNOFF

R013	Watershed area for nearby stream or pond (m**2)	1.000E+06	1.000E+06	---	WAREA
R013	Accuracy for water/soil computations	1.000E-03	1.000E-03	---	EPS
R014	Density of saturated zone (g/cm**3)	1.431E+00	1.500E+00	---	DENSAQ
R014	Saturated zone total porosity	4.600E-01	4.000E-01	---	TPSZ
R014	Saturated zone effective porosity	2.000E-01	2.000E-01	---	EPSZ
R014	Saturated zone field capacity	2.000E-01	2.000E-01	---	FCSZ
R014	Saturated zone hydraulic conductivity (m/yr)	1.000E+02	1.000E+02	---	HCSZ
R014	Saturated zone hydraulic gradient	2.000E-02	2.000E-02	---	HGWT
R014	Saturated zone b parameter	1.040E+01	5.300E+00	---	BSZ
R014	Water table drop rate (m/yr)	1.000E-03	1.000E-03	---	VWT

Site-Specific Parameter Summary (continued)

0 Menu	Parameter	User Input	Default	Used by RESRAD (If different from user input)	Parameter Name
R014	Well pump intake depth (m below water table)	1.000E+01	1.000E+01	---	DWIBWT
R014	Model: Nondispersion (ND) or Mass-Balance (MB)	ND	ND	---	MODEL
R014	Well pumping rate (m**3/yr)	2.500E+02	2.500E+02	---	UW
R015	Number of unsaturated zone strata	1	1	---	NS
R015	Unsat. zone 1 thickness (m)	4.000E+00	4.000E+00	---	H(1)
R015	Unsat. zone 1 soil density (g/cm**3)	1.431E+00	1.500E+00	---	DENSUZ(1)
R015	Unsat. zone 1 total porosity	4.600E-01	4.000E-01	---	TPUZ(1)
R015	Unsat. zone 1 effective porosity	2.000E-01	2.000E-01	---	EPUZ(1)
R015	Unsat. zone 1 field capacity	2.000E-01	2.000E-01	---	FCUZ(1)
R015	Unsat. zone 1 soil-specific b parameter	1.040E+01	5.300E+00	---	BUZ(1)
R015	Unsat. zone 1 hydraulic conductivity (m/yr)	1.000E+01	1.000E+01	---	HCUZ(1)
R016	Distribution coefficients for Ra-226				
R016	Contaminated zone (cm**3/g)	1.121E+04	7.000E+01	---	DCNUCC(2)
R016	Unsaturated zone 1 (cm**3/g)	1.121E+04	7.000E+01	---	DCNUCU(21)
R016	Saturated zone (cm**3/g)	1.121E+04	7.000E+01	---	DCNUCS(2)
R016	Leach rate (/yr)	0.000E+00	0.000E+00	5.368E-06	ALEACH(2)
R016	Solubility constant	0.000E+00	0.000E+00	not used	SOLUBK(2)
R016	Distribution coefficients for Th-230				
R016	Contaminated zone (cm**3/g)	6.757E+04	6.000E+04	---	DCNUCC(5)
R016	Unsaturated zone 1 (cm**3/g)	6.757E+04	6.000E+04	---	DCNUCU(51)
R016	Saturated zone (cm**3/g)	6.757E+04	6.000E+04	---	DCNUCS(5)
R016	Leach rate (/yr)	0.000E+00	0.000E+00	8.903E-07	ALEACH(5)
R016	Solubility constant	0.000E+00	0.000E+00	not used	SOLUBK(5)
R016	Distribution coefficients for Th-232				
R016	Contaminated zone (cm**3/g)	6.757E+04	6.000E+04	---	DCNUCC(6)
R016	Unsaturated zone 1 (cm**3/g)	6.757E+04	6.000E+04	---	DCNUCU(61)
R016	Saturated zone (cm**3/g)	6.757E+04	6.000E+04	---	DCNUCS(6)
R016	Leach rate (/yr)	0.000E+00	0.000E+00	8.903E-07	ALEACH(6)
R016	Solubility constant	0.000E+00	0.000E+00	not used	SOLUBK(6)
R016	Distribution coefficients for daughter Pb-210				
R016	Contaminated zone (cm**3/g)	1.549E+04	1.000E+02	---	DCNUCC(1)
R016	Unsaturated zone 1 (cm**3/g)	1.549E+04	1.000E+02	---	DCNUCU(11)
R016	Saturated zone (cm**3/g)	1.549E+04	1.000E+02	---	DCNUCS(1)
R016	Leach rate (/yr)	0.000E+00	0.000E+00	3.884E-06	ALEACH(1)

```
R016    Solubility constant                            0.000E+00  0.000E+00           not used             SOLUBK( 1)

R016  Distribution coefficients for daughter Ra-228
R016    Contaminated zone (cm**3/g)                    7.000E+01  7.000E+01              ---               DCNUCC( 3)
R016    Unsaturated zone 1 (cm**3/g)                   7.000E+01  7.000E+01              ---               DCNUCU( 31)
R016    Saturated zone (cm**3/g)                       7.000E+01  7.000E+01              ---               DCNUCS( 3)
R016    Leach rate (/yr)                               0.000E+00  0.000E+00           8.561E-04            ALEACH( 3)
R016    Solubility constant                            0.000E+00  0.000E+00           not used             SOLUBK( 3)
```

Site-Specific Parameter Summary (continued)

0 Menu	Parameter	User Input	Default	Used by RESRAD (If different from user input)	Parameter Name
R016	Distribution coefficients for daughter Th-228				
R016	Contaminated zone (cm**3/g)	6.000E+04	6.000E+04	---	DCNUCC(4)
R016	Unsaturated zone 1 (cm**3/g)	6.000E+04	6.000E+04	---	DCNUCU(41)
R016	Saturated zone (cm**3/g)	6.000E+04	6.000E+04	---	DCNUCS(4)
R016	Leach rate (/yr)	0.000E+00	0.000E+00	1.003E-06	ALEACH(4)
R016	Solubility constant	0.000E+00	0.000E+00	not used	SOLUBK(4)
R017	Inhalation rate (m**3/yr)	6.650E+03	8.400E+03	---	INHALR
R017	Mass loading for inhalation (g/m**3)	4.600E-06	1.000E-04	---	MLINH
R017	Exposure duration	2.600E+01	3.000E+01	---	ED
R017	Shielding factor inhalation	2.448E-01	4.000E-01	---	SHF3
R017	Shielding factor external gamma	5.512E-01	7.000E-01	---	SHF1
R017	Fraction of time spent indoors	6.571E-01	5.000E-01	---	FIND
R017	Fraction of time spent outdoors (on site)	1.181E-01	2.500E-01	---	FOTD
R017	Shape factor flag external gamma	1.000E+00	1.000E+00	>0 shows circular AREA.	FS
R017	Radii of shape factor array (used if FS = -1):				
R017	Outer annular radius (m) ring 1:	not used	5.000E+01	---	RAD_SHAPE(1)
R017	Outer annular radius (m) ring 2:	not used	7.071E+01	---	RAD_SHAPE(2)
R017	Outer annular radius (m) ring 3:	not used	0.000E+00	---	RAD_SHAPE(3)
R017	Outer annular radius (m) ring 4:	not used	0.000E+00	---	RAD_SHAPE(4)
R017	Outer annular radius (m) ring 5:	not used	0.000E+00	---	RAD_SHAPE(5)
R017	Outer annular radius (m) ring 6:	not used	0.000E+00	---	RAD_SHAPE(6)
R017	Outer annular radius (m) ring 7:	not used	0.000E+00	---	RAD_SHAPE(7)
R017	Outer annular radius (m) ring 8:	not used	0.000E+00	---	RAD_SHAPE(8)
R017	Outer annular radius (m) ring 9:	not used	0.000E+00	---	RAD_SHAPE(9)
R017	Outer annular radius (m) ring 10:	not used	0.000E+00	---	RAD_SHAPE(10)
R017	Outer annular radius (m) ring 11:	not used	0.000E+00	---	RAD_SHAPE(11)
R017	Outer annular radius (m) ring 12:	not used	0.000E+00	---	RAD_SHAPE(12)
R017	Fractions of annular areas within AREA:				
R017	Ring 1	not used	1.000E+00	---	FRACA(1)
R017	Ring 2	not used	2.732E-01	---	FRACA(2)
R017	Ring 3	not used	0.000E+00	---	FRACA(3)
R017	Ring 4	not used	0.000E+00	---	FRACA(4)
R017	Ring 5	not used	0.000E+00	---	FRACA(5)
R017	Ring 6	not used	0.000E+00	---	FRACA(6)
R017	Ring 7	not used	0.000E+00	---	FRACA(7)
R017	Ring 8	not used	0.000E+00	---	FRACA(8)
R017	Ring 9	not used	0.000E+00	---	FRACA(9)

R017	Ring 10	not used	0.000E+00	---	FRACA(10)
R017	Ring 11	not used	0.000E+00	---	FRACA(11)
R017	Ring 12	not used	0.000E+00	---	FRACA(12)
R018	Fruits vegetables and grain consumption (kg/yr)	1.660E+02	1.600E+02	---	DIET(1)
R018	Leafy vegetable consumption (kg/yr)	1.100E+01	1.400E+01	---	DIET(2)
R018	Milk consumption (L/yr)	1.000E+02	9.200E+01	---	DIET(3)
R018	Meat and poultry consumption (kg/yr)	6.510E+01	6.300E+01	---	DIET(4)
R018	Fish consumption (kg/yr)	not used	5.400E+00	---	DIET(5)
R018	Other seafood consumption (kg/yr)	not used	9.000E-01	---	DIET(6)
R018	Soil ingestion rate (g/yr)	1.825E+01	3.650E+01	---	SOIL

Site-Specific Parameter Summary (continued)

0 Menu	Parameter	User Input	Default	Used by RESRAD (If different from user input)	Parameter Name
R018	Drinking water intake (L/yr)	not used	5.100E+02	---	DWI
R018	Contamination fraction of drinking water	not used	1.000E+00	---	FDW
R018	Contamination fraction of household water	not used	1.000E+00	---	FHHW
R018	Contamination fraction of livestock water	1.000E+00	1.000E+00	---	FLW
R018	Contamination fraction of irrigation water	1.000E+00	1.000E+00	---	FIRW
R018	Contamination fraction of aquatic food	not used	5.000E-01	---	FR9
R018	Contamination fraction of plant food	-1	-1	0.500E+00	FPLANT
R018	Contamination fraction of meat	1.000E-01	-1	---	FMEAT
R018	Contamination fraction of milk	1.000E-01	-1	---	FMILK
R019	Livestock fodder intake for meat (kg/day)	6.800E+01	6.800E+01	---	LFI5
R019	Livestock fodder intake for milk (kg/day)	5.500E+01	5.500E+01	---	LFI6
R019	Livestock water intake for meat (L/day)	5.000E+01	5.000E+01	---	LWI5
R019	Livestock water intake for milk (L/day)	1.600E+02	1.600E+02	---	LWI6
R019	Livestock soil intake (kg/day)	5.000E-01	5.000E-01	---	LSI
R019	Mass loading for foliar deposition (g/m**3)	1.000E-04	1.000E-04	---	MLFD
R019	Depth of soil mixing layer (m)	1.500E-01	1.500E-01	---	DM
R019	Depth of roots (m)	9.000E-01	9.000E-01	---	DROOT
R019	Drinking water fraction from ground water	not used	1.000E+00	---	FGWDW
R019	Household water fraction from ground water	not used	1.000E+00	---	FGWHH
R019	Livestock water fraction from ground water	1.000E+00	1.000E+00	---	FGWLW
R019	Irrigation fraction from ground water	1.000E+00	1.000E+00	---	FGWIR
R19B	Wet weight crop yield for Non-Leafy (kg/m**2)	7.000E-01	7.000E-01	---	YV(1)
R19B	Wet weight crop yield for Leafy (kg/m**2)	1.500E+00	1.500E+00	---	YV(2)
R19B	Wet weight crop yield for Fodder (kg/m**2)	1.100E+00	1.100E+00	---	YV(3)
R19B	Growing Season for Non-Leafy (years)	1.700E-01	1.700E-01	---	TE(1)
R19B	Growing Season for Leafy (years)	2.500E-01	2.500E-01	---	TE(2)
R19B	Growing Season for Fodder (years)	8.000E-02	8.000E-02	---	TE(3)
R19B	Translocation Factor for Non-Leafy	1.000E-01	1.000E-01	---	TIV(1)
R19B	Translocation Factor for Leafy	1.000E+00	1.000E+00	---	TIV(2)
R19B	Translocation Factor for Fodder	1.000E+00	1.000E+00	---	TIV(3)
R19B	Dry Foliar Interception Fraction for Non-Leafy	2.500E-01	2.500E-01	---	RDRY(1)
R19B	Dry Foliar Interception Fraction for Leafy	2.500E-01	2.500E-01	---	RDRY(2)
R19B	Dry Foliar Interception Fraction for Fodder	2.500E-01	2.500E-01	---	RDRY(3)
R19B	Wet Foliar Interception Fraction for Non-Leafy	2.500E-01	2.500E-01	---	RWET(1)
R19B	Wet Foliar Interception Fraction for Leafy	2.500E-01	2.500E-01	---	RWET(2)
R19B	Wet Foliar Interception Fraction for Fodder	2.500E-01	2.500E-01	---	RWET(3)
R19B	Weathering Removal Constant for Vegetation	2.000E+01	2.000E+01	---	WLAM

C14	C-12 concentration in water (g/cm**3)	not used	2.000E-05	---	C12WTR
C14	C-12 concentration in contaminated soil (g/g)	not used	3.000E-02	---	C12CZ
C14	Fraction of vegetation carbon from soil	not used	2.000E-02	---	CSOIL
C14	Fraction of vegetation carbon from air	not used	9.800E-01	---	CAIR
C14	C-14 evasion layer thickness in soil (m)	not used	3.000E-01	---	DMC
C14	C-14 evasion flux rate from soil (1/sec)	not used	7.000E-07	---	EVSN
C14	C-12 evasion flux rate from soil (1/sec)	not used	1.000E-10	---	REVSN
C14	Fraction of grain in beef cattle feed	not used	8.000E-01	---	AVFG4
C14	Fraction of grain in milk cow feed	not used	2.000E-01	---	AVFG5

Site-Specific Parameter Summary (continued)

0 Menu	Parameter	User Input	Default	Used by RESRAD (If different from user input)	Parameter Name
STOR	Storage times of contaminated foodstuffs (days):				
STOR	Fruits non-leafy vegetables and grain	1.400E+01	1.400E+01	---	STOR_T(1)
STOR	Leafy vegetables	1.000E+00	1.000E+00	---	STOR_T(2)
STOR	Milk	1.000E+00	1.000E+00	---	STOR_T(3)
STOR	Meat and poultry	2.000E+01	2.000E+01	---	STOR_T(4)
STOR	Fish	7.000E+00	7.000E+00	---	STOR_T(5)
STOR	Crustacea and mollusks	7.000E+00	7.000E+00	---	STOR_T(6)
STOR	Well water	1.000E+00	1.000E+00	---	STOR_T(7)
STOR	Surface water	1.000E+00	1.000E+00	---	STOR_T(8)
STOR	Livestock fodder	4.500E+01	4.500E+01	---	STOR_T(9)
R021	Thickness of building foundation (m)	not used	1.500E-01	---	FLOOR1
R021	Bulk density of building foundation (g/cm**3)	not used	2.400E+00	---	DENSFL
R021	Total porosity of the cover material	not used	4.000E-01	---	TPCV
R021	Total porosity of the building foundation	not used	1.000E-01	---	TPFL
R021	Volumetric water content of the cover material	not used	5.000E-02	---	PH2OCV
R021	Volumetric water content of the foundation	not used	3.000E-02	---	PH2OFL
R021	Diffusion coefficient for radon gas (m/sec):				
R021	in cover material	not used	2.000E-06	---	DIFCV
R021	in foundation material	not used	3.000E-07	---	DIFFL
R021	in contaminated zone soil	not used	2.000E-06	---	DIFCZ
R021	Radon vertical dimension of mixing (m)	not used	2.000E+00	---	HMIX
R021	Average building air exchange rate (1/hr)	not used	5.000E-01	---	REXG
R021	Height of the building (room) (m)	not used	2.500E+00	---	HRM
R021	Building interior area factor	not used	0.000E+00	---	FAI
R021	Building depth below ground surface (m)	not used	-1.000E+00	---	DMFL
R021	Emanating power of Rn-222 gas	not used	2.500E-01	---	EMANA(1)
R021	Emanating power of Rn-220 gas	not used	1.500E-01	---	EMANA(2)
TITL	Number of graphical time points	32	---	---	NPTS
TITL	Maximum number of integration points for dose	17	---	---	LYMAX
TITL	Maximum number of integration points for risk	257	---	---	KYMAX

Summary of Pathway Selections

Pathway	User Selection

```
--------------------------------------------------
   1 -- external gamma               active
   2 -- inhalation (w/o radon)       active
   3 -- plant ingestion              active
   4 -- meat ingestion               active
   5 -- milk ingestion               active
   6 -- aquatic foods              suppressed
   7 -- drinking water             suppressed
   8 -- soil ingestion               active
   9 -- radon                      suppressed
   Find peak pathway doses         suppressed
------------------------------Ï--------------------
```

Contaminated Zone Dimensions		Initial Soil Concentrations pCi/g	
Area:	2000.00 square meters	Ra-226	1.000E+00
Thickness:	3.05 meters	Th-230	1.000E+00
Cover Depth:	0.00 meters	Th-232	1.000E+00

0

Total Dose TDOSE(t) mrem/yr
Basic Radiation Dose Limit = 2.500E+01 mrem/yr
Total Mixture Sum M(t) = Fraction of Basic Dose Limit Received at Time (t)

t (years):	0.000E+00	1.000E+00	3.000E+00	1.000E+01	3.000E+01	1.000E+02	3.000E+02	1.000E+03
TDOSE(t):	1.056E+01	1.174E+01	1.406E+01	2.008E+01	2.594E+01	2.857E+01	2.884E+01	2.876E+01
M(t):	4.222E-01	4.697E-01	5.623E-01	8.030E-01	1.038E+00	1.143E+00	1.154E+00	1.150E+00

0Maximum TDOSE(t): 2.884E+01 mrem/yr at t = 244.0 ñ 0.5 years

0

Total Dose Contributions TDOSE(ipt) for Individual Radionuclides (i) and Pathways (p)
As mrem/yr and Fraction of Total Dose At t = 2.440E+02 years
0 Water Independent Pathways (Inhalation excludes radon)

0 Radio-Nuclide	Ground mrem/yr	Ground fract.	Inhalation mrem/yr	Inhalation fract.	Radon mrem/yr	Radon fract.	Plant mrem/yr	Plant fract.	Meat mrem/yr	Meat fract.	Milk mrem/yr	Milk fract.	Soil mrem/yr	Soil fract.
Ra-226	4.379E+00	0.1518	3.528E-05	0.0000	0.000E+00	0.0000	1.008E+01	0.3496	6.603E-02	0.0023	5.305E-02	0.0018	1.105E-01	0.0038
Th-230	4.895E-01	0.0170	4.014E-04	0.0000	0.000E+00	0.0000	1.084E+00	0.0376	6.947E-03	0.0002	5.617E-03	0.0002	1.863E-02	0.0006
Th-232	7.006E+00	0.2429	2.431E-03	0.0001	0.000E+00	0.0000	5.396E+00	0.1871	3.114E-02	0.0011	3.832E-02	0.0013	7.022E-02	0.0024
Total	1.187E+01	0.4117	2.868E-03	0.0001	0.000E+00	0.0000	1.656E+01	0.5743	1.041E-01	0.0036	9.699E-02	0.0034	1.994E-01	0.0069

0

Total Dose Contributions TDOSE(ipt) for Individual Radionuclides (i) and Pathways (p)
As mrem/yr and Fraction of Total Dose At t = 2.440E+02 years
0 Water Dependent Pathways

0 Radio-Nuclide	Water mrem/yr	Water fract.	Fish mrem/yr	Fish fract.	Radon mrem/yr	Radon fract.	Plant mrem/yr	Plant fract.	Meat mrem/yr	Meat fract.	Milk mrem/yr	Milk fract.	All Pathways* mrem/yr	All Pathways* fract.
Ra-226	0.000E+00	0.0000	0.000E+00	0.0000	0.000E+00	0.0000	0.000E+00	0.0000	0.000E+00	0.0000	0.000E+00	0.0000	1.469E+01	0.5094
Th-230	0.000E+00	0.0000	0.000E+00	0.0000	0.000E+00	0.0000	0.000E+00	0.0000	0.000E+00	0.0000	0.000E+00	0.0000	1.605E+00	0.0557
Th-232	0.000E+00	0.0000	0.000E+00	0.0000	0.000E+00	0.0000	0.000E+00	0.0000	0.000E+00	0.0000	0.000E+00	0.0000	1.254E+01	0.4349
Total	0.000E+00	0.0000	0.000E+00	0.0000	0.000E+00	0.0000	0.000E+00	0.0000	0.000E+00	0.0000	0.000E+00	0.0000	2.884E+01	1.0000

0*Sum of all water independent and dependent pathways.

Total Dose Contributions TDOSE(ipt) for Individual Radionuclides (i) and Pathways (p)
As mrem/yr and Fraction of Total Dose At t = 0.000E+00 years
0 Water Independent Pathways (Inhalation excludes radon)

0	Ground		Inhalation		Radon		Plant		Meat		Milk		Soil	
Radio-Nuclide	mrem/yr	fract.	mrem/yr	fract.	mrem/yr	fract.	mrem/yr	fract.	mrem/yr	fract.	mrem/yr	fract.	mrem/yr	fract.
Ra-226	4.870E+00	0.4614	1.095E-05	0.0000	0.000E+00	0.0000	4.793E+00	0.4541	2.878E-02	0.0027	3.614E-02	0.0034	2.027E-02	0.0019
Th-230	1.593E-03	0.0002	3.988E-04	0.0000	0.000E+00	0.0000	4.952E-02	0.0047	2.073E-04	0.0000	2.169E-05	0.0000	7.757E-03	0.0007
Th-232	1.798E-01	0.0170	2.009E-03	0.0002	0.000E+00	0.0000	5.214E-01	0.0494	2.300E-03	0.0002	1.932E-03	0.0002	3.988E-02	0.0038
Total	5.052E+00	0.4786	2.419E-03	0.0002	0.000E+00	0.0000	5.364E+00	0.5081	3.129E-02	0.0030	3.810E-02	0.0036	6.790E-02	0.0064

0

Total Dose Contributions TDOSE(ipt) for Individual Radionuclides (i) and Pathways (p)
As mrem/yr and Fraction of Total Dose At t = 0.000E+00 years
0 Water Dependent Pathways

0	Water		Fish		Radon		Plant		Meat		Milk		All Pathways*	
Radio-Nuclide	mrem/yr	fract.	mrem/yr	fract.	mrem/yr	fract.	mrem/yr	fract.	mrem/yr	fract.	mrem/yr	fract.	mrem/yr	fract.
Ra-226	0.000E+00	0.0000	0.000E+00	0.0000	0.000E+00	0.0000	0.000E+00	0.0000	0.000E+00	0.0000	0.000E+00	0.0000	9.748E+00	0.9236
Th-230	0.000E+00	0.0000	0.000E+00	0.0000	0.000E+00	0.0000	0.000E+00	0.0000	0.000E+00	0.0000	0.000E+00	0.0000	5.949E-02	0.0056
Th-232	0.000E+00	0.0000	0.000E+00	0.0000	0.000E+00	0.0000	0.000E+00	0.0000	0.000E+00	0.0000	0.000E+00	0.0000	7.473E-01	0.0708
Total	0.000E+00	0.0000	0.000E+00	0.0000	0.000E+00	0.0000	0.000E+00	0.0000	0.000E+00	0.0000	0.000E+00	0.0000	1.056E+01	1.0000

0*Sum of all water independent and dependent pathways.

Total Dose Contributions TDOSE(ipt) for Individual Radionuclides (i) and Pathways (p)
As mrem/yr and Fraction of Total Dose At t = 1.000E+00 years
0 Water Independent Pathways (Inhalation excludes radon)

0	Ground		Inhalation		Radon		Plant		Meat		Milk		Soil	
Radio-Nuclide	mrem/yr	fract.	mrem/yr	fract.	mrem/yr	fract.	mrem/yr	fract.	mrem/yr	fract.	mrem/yr	fract.	mrem/yr	fract.
Ra-226	4.868E+00	0.4146	1.180E-05	0.0000	0.000E+00	0.0000	4.988E+00	0.4248	3.019E-02	0.0026	3.684E-02	0.0031	2.336E-02	0.0020
Th-230	3.703E-03	0.0003	3.988E-04	0.0000	0.000E+00	0.0000	5.162E-02	0.0044	2.198E-04	0.0000	3.727E-05	0.0000	7.766E-03	0.0007
Th-232	6.058E-01	0.0516	2.024E-03	0.0002	0.000E+00	0.0000	1.070E+00	0.0911	5.502E-03	0.0005	6.030E-03	0.0005	4.244E-02	0.0036
Total	5.478E+00	0.4665	2.435E-03	0.0002	0.000E+00	0.0000	6.110E+00	0.5203	3.591E-02	0.0031	4.291E-02	0.0037	7.356E-02	0.0063

0

Total Dose Contributions TDOSE(ipt) for Individual Radionuclides (i) and Pathways (p)
As mrem/yr and Fraction of Total Dose At t = 1.000E+00 years
0 Water Dependent Pathways

0	Water		Fish		Radon		Plant		Meat		Milk		All Pathways*	
Radio-Nuclide	mrem/yr	fract.	mrem/yr	fract.	mrem/yr	fract.	mrem/yr	fract.	mrem/yr	fract.	mrem/yr	fract.	mrem/yr	fract.
Ra-226	0.000E+00	0.0000	0.000E+00	0.0000	0.000E+00	0.0000	0.000E+00	0.0000	0.000E+00	0.0000	0.000E+00	0.0000	9.947E+00	0.8471
Th-230	0.000E+00	0.0000	0.000E+00	0.0000	0.000E+00	0.0000	0.000E+00	0.0000	0.000E+00	0.0000	0.000E+00	0.0000	6.375E-02	0.0054
Th-232	0.000E+00	0.0000	0.000E+00	0.0000	0.000E+00	0.0000	0.000E+00	0.0000	0.000E+00	0.0000	0.000E+00	0.0000	1.732E+00	0.1475
Total	0.000E+00	0.0000	0.000E+00	0.0000	0.000E+00	0.0000	0.000E+00	0.0000	0.000E+00	0.0000	0.000E+00	0.0000	1.174E+01	1.0000

0*Sum of all water independent and dependent pathways.

Total Dose Contributions TDOSE(ipt) for Individual Radionuclides (i) and Pathways (p)
As mrem/yr and Fraction of Total Dose At t = 3.000E+00 years
0 Water Independent Pathways (Inhalation excludes radon)

Radio-	Ground		Inhalation		Radon		Plant		Meat		Milk		Soil	
Nuclide	mrem/yr	fract.	mrem/yr	fract.	mrem/yr	fract.	mrem/yr	fract.	mrem/yr	fract.	mrem/yr	fract.	mrem/yr	fract.
Ra-226	4.864E+00	0.3461	1.342E-05	0.0000	0.000E+00	0.0000	5.354E+00	0.3809	3.273E-02	0.0023	3.813E-02	0.0027	2.926E-02	0.0021
Th-230	7.919E-03	0.0006	3.988E-04	0.0000	0.000E+00	0.0000	5.610E-02	0.0040	2.471E-04	0.0000	6.975E-05	0.0000	7.789E-03	0.0006
Th-232	1.596E+00	0.1135	2.075E-03	0.0001	0.000E+00	0.0000	1.997E+00	0.1420	1.100E-02	0.0008	1.299E-02	0.0009	4.743E-02	0.0034
Total	6.468E+00	0.4601	2.487E-03	0.0002	0.000E+00	0.0000	7.407E+00	0.5269	4.398E-02	0.0031	5.119E-02	0.0036	8.448E-02	0.0060

Total Dose Contributions TDOSE(ipt) for Individual Radionuclides (i) and Pathways (p)
As mrem/yr and Fraction of Total Dose At t = 3.000E+00 years
0 Water Dependent Pathways

Radio-	Water		Fish		Radon		Plant		Meat		Milk		All Pathways*	
Nuclide	mrem/yr	fract.	mrem/yr	fract.	mrem/yr	fract.	mrem/yr	fract.	mrem/yr	fract.	mrem/yr	fract.	mrem/yr	fract.
Ra-226	0.000E+00	0.0000	0.000E+00	0.0000	0.000E+00	0.0000	0.000E+00	0.0000	0.000E+00	0.0000	0.000E+00	0.0000	1.032E+01	0.7341
Th-230	0.000E+00	0.0000	0.000E+00	0.0000	0.000E+00	0.0000	0.000E+00	0.0000	0.000E+00	0.0000	0.000E+00	0.0000	7.253E-02	0.0052
Th-232	0.000E+00	0.0000	0.000E+00	0.0000	0.000E+00	0.0000	0.000E+00	0.0000	0.000E+00	0.0000	0.000E+00	0.0000	3.666E+00	0.2608
Total	0.000E+00	0.0000	0.000E+00	0.0000	0.000E+00	0.0000	0.000E+00	0.0000	0.000E+00	0.0000	0.000E+00	0.0000	1.406E+01	1.0000

0*Sum of all water independent and dependent pathways.

Total Dose Contributions TDOSE(ipt) for Individual Radionuclides (i) and Pathways (p)
As mrem/yr and Fraction of Total Dose At t = 1.000E+01 years
0 Water Independent Pathways (Inhalation excludes radon)

Radio-	Ground		Inhalation		Radon		Plant		Meat		Milk		Soil	
Nuclide	mrem/yr	fract.	mrem/yr	fract.	mrem/yr	fract.	mrem/yr	fract.	mrem/yr	fract.	mrem/yr	fract.	mrem/yr	fract.
Ra-226	4.850E+00	0.2416	1.835E-05	0.0000	0.000E+00	0.0000	6.465E+00	0.3220	4.046E-02	0.0020	4.202E-02	0.0021	4.719E-02	0.0024
Th-230	2.265E-02	0.0011	3.988E-04	0.0000	0.000E+00	0.0000	7.408E-02	0.0037	3.585E-04	0.0000	1.915E-04	0.0000	7.905E-03	0.0004
Th-232	4.474E+00	0.2229	2.258E-03	0.0001	0.000E+00	0.0000	3.940E+00	0.1962	2.252E-02	0.0011	2.749E-02	0.0014	5.992E-02	0.0030
Total	9.347E+00	0.4656	2.676E-03	0.0001	0.000E+00	0.0000	1.048E+01	0.5220	6.335E-02	0.0032	6.971E-02	0.0035	1.150E-01	0.0057

Total Dose Contributions TDOSE(ipt) for Individual Radionuclides (i) and Pathways (p)
As mrem/yr and Fraction of Total Dose At t = 1.000E+01 years
0 Water Dependent Pathways

Radio-	Water		Fish		Radon		Plant		Meat		Milk		All Pathways*	
Nuclide	mrem/yr	fract.	mrem/yr	fract.	mrem/yr	fract.	mrem/yr	fract.	mrem/yr	fract.	mrem/yr	fract.	mrem/yr	fract.
Ra-226	0.000E+00	0.0000	0.000E+00	0.0000	0.000E+00	0.0000	0.000E+00	0.0000	0.000E+00	0.0000	0.000E+00	0.0000	1.144E+01	0.5701
Th-230	0.000E+00	0.0000	0.000E+00	0.0000	0.000E+00	0.0000	0.000E+00	0.0000	0.000E+00	0.0000	0.000E+00	0.0000	1.056E-01	0.0053
Th-232	0.000E+00	0.0000	0.000E+00	0.0000	0.000E+00	0.0000	0.000E+00	0.0000	0.000E+00	0.0000	0.000E+00	0.0000	8.526E+00	0.4247
Total	0.000E+00	0.0000	0.000E+00	0.0000	0.000E+00	0.0000	0.000E+00	0.0000	0.000E+00	0.0000	0.000E+00	0.0000	2.008E+01	1.0000

0*Sum of all water independent and dependent pathways.

Total Dose Contributions TDOSE(ipt) for Individual Radionuclides (i) and Pathways (p)
As mrem/yr and Fraction of Total Dose At t = 3.000E+01 years
0 Water Independent Pathways (Inhalation excludes radon)

Radio-	Ground		Inhalation		Radon		Plant		Meat		Milk		Soil	
Nuclide	mrem/yr	fract.	mrem/yr	fract.	mrem/yr	fract.	mrem/yr	fract.	mrem/yr	fract.	mrem/yr	fract.	mrem/yr	fract.
Ra-226	4.808E+00	0.1853	2.762E-05	0.0000	0.000E+00	0.0000	8.549E+00	0.3295	5.498E-02	0.0021	4.928E-02	0.0019	8.100E-02	0.0031
Th-230	6.448E-02	0.0025	3.990E-04	0.0000	0.000E+00	0.0000	1.401E-01	0.0054	7.786E-04	0.0000	5.904E-04	0.0000	8.475E-03	0.0003
Th-232	6.779E+00	0.2613	2.416E-03	0.0001	0.000E+00	0.0000	5.268E+00	0.2031	3.039E-02	0.0012	3.737E-02	0.0014	6.932E-02	0.0027
Total	1.165E+01	0.4491	2.843E-03	0.0001	0.000E+00	0.0000	1.396E+01	0.5380	8.614E-02	0.0033	8.724E-02	0.0034	1.588E-01	0.0061

Total Dose Contributions TDOSE(ipt) for Individual Radionuclides (i) and Pathways (p)
As mrem/yr and Fraction of Total Dose At t = 3.000E+01 years
0 Water Dependent Pathways

Radio-	Water		Fish		Radon		Plant		Meat		Milk		All Pathways*	
Nuclide	mrem/yr	fract.	mrem/yr	fract.	mrem/yr	fract.	mrem/yr	fract.	mrem/yr	fract.	mrem/yr	fract.	mrem/yr	fract.
Ra-226	0.000E+00	0.0000	0.000E+00	0.0000	0.000E+00	0.0000	0.000E+00	0.0000	0.000E+00	0.0000	0.000E+00	0.0000	1.354E+01	0.5220
Th-230	0.000E+00	0.0000	0.000E+00	0.0000	0.000E+00	0.0000	0.000E+00	0.0000	0.000E+00	0.0000	0.000E+00	0.0000	2.148E-01	0.0083
Th-232	0.000E+00	0.0000	0.000E+00	0.0000	0.000E+00	0.0000	0.000E+00	0.0000	0.000E+00	0.0000	0.000E+00	0.0000	1.219E+01	0.4697
Total	0.000E+00	0.0000	0.000E+00	0.0000	0.000E+00	0.0000	0.000E+00	0.0000	0.000E+00	0.0000	0.000E+00	0.0000	2.594E+01	1.0000

0*Sum of all water independent and dependent pathways.

Total Dose Contributions TDOSE(ipt) for Individual Radionuclides (i) and Pathways (p)
As mrem/yr and Fraction of Total Dose At t = 1.000E+02 years
0 Water Independent Pathways (Inhalation excludes radon)

Radio-	Ground		Inhalation		Radon		Plant		Meat		Milk		Soil	
Nuclide	mrem/yr	fract.	mrem/yr	fract.	mrem/yr	fract.	mrem/yr	fract.	mrem/yr	fract.	mrem/yr	fract.	mrem/yr	fract.
Ra-226	4.664E+00	0.1633	3.633E-05	0.0000	0.000E+00	0.0000	1.046E+01	0.3661	6.837E-02	0.0024	5.550E-02	0.0019	1.132E-01	0.0040
Th-230	2.080E-01	0.0073	3.997E-04	0.0000	0.000E+00	0.0000	4.395E-01	0.0154	2.727E-03	0.0001	2.219E-03	0.0001	1.160E-02	0.0004
Th-232	7.007E+00	0.2453	2.432E-03	0.0001	0.000E+00	0.0000	5.396E+00	0.1889	3.115E-02	0.0011	3.832E-02	0.0013	7.023E-02	0.0025
Total	1.188E+01	0.4158	2.868E-03	0.0001	0.000E+00	0.0000	1.629E+01	0.5703	1.022E-01	0.0036	9.604E-02	0.0034	1.950E-01	0.0068

Total Dose Contributions TDOSE(ipt) for Individual Radionuclides (i) and Pathways (p)
As mrem/yr and Fraction of Total Dose At t = 1.000E+02 years
0 Water Dependent Pathways

Radio-	Water		Fish		Radon		Plant		Meat		Milk		All Pathways*	
Nuclide	mrem/yr	fract.	mrem/yr	fract.	mrem/yr	fract.	mrem/yr	fract.	mrem/yr	fract.	mrem/yr	fract.	mrem/yr	fract.
Ra-226	0.000E+00	0.0000	0.000E+00	0.0000	0.000E+00	0.0000	0.000E+00	0.0000	0.000E+00	0.0000	0.000E+00	0.0000	1.536E+01	0.5376
Th-230	0.000E+00	0.0000	0.000E+00	0.0000	0.000E+00	0.0000	0.000E+00	0.0000	0.000E+00	0.0000	0.000E+00	0.0000	6.645E-01	0.0233
Th-232	0.000E+00	0.0000	0.000E+00	0.0000	0.000E+00	0.0000	0.000E+00	0.0000	0.000E+00	0.0000	0.000E+00	0.0000	1.254E+01	0.4391
Total	0.000E+00	0.0000	0.000E+00	0.0000	0.000E+00	0.0000	0.000E+00	0.0000	0.000E+00	0.0000	0.000E+00	0.0000	2.857E+01	1.0000

0*Sum of all water independent and dependent pathways.

Total Dose Contributions TDOSE(ipt) for Individual Radionuclides (i) and Pathways (p)
As mrem/yr and Fraction of Total Dose At t = 3.000E+02 years
0 Water Independent Pathways (Inhalation excludes radon)

0	Ground		Inhalation		Radon		Plant		Meat		Milk		Soil	
Radio-Nuclide	mrem/yr	fract.	mrem/yr	fract.	mrem/yr	fract.	mrem/yr	fract.	mrem/yr	fract.	mrem/yr	fract.	mrem/yr	fract.
Ra-226	4.272E+00	0.1482	3.444E-05	0.0000	0.000E+00	0.0000	9.842E+00	0.3413	6.445E-02	0.0022	5.177E-02	0.0018	1.079E-01	0.0037
Th-230	5.941E-01	0.0206	4.020E-04	0.0000	0.000E+00	0.0000	1.325E+00	0.0460	8.525E-03	0.0003	6.884E-03	0.0002	2.127E-02	0.0007
Th-232	7.005E+00	0.2429	2.431E-03	0.0001	0.000E+00	0.0000	5.395E+00	0.1871	3.114E-02	0.0011	3.831E-02	0.0013	7.022E-02	0.0024
Total	1.187E+01	0.4117	2.868E-03	0.0001	0.000E+00	0.0000	1.656E+01	0.5743	1.041E-01	0.0036	9.697E-02	0.0034	1.994E-01	0.0069

0

Total Dose Contributions TDOSE(ipt) for Individual Radionuclides (i) and Pathways (p)
As mrem/yr and Fraction of Total Dose At t = 3.000E+02 years
0 Water Dependent Pathways

0	Water		Fish		Radon		Plant		Meat		Milk		All Pathways*	
Radio-Nuclide	mrem/yr	fract.	mrem/yr	fract.	mrem/yr	fract.	mrem/yr	fract.	mrem/yr	fract.	mrem/yr	fract.	mrem/yr	fract.
Ra-226	0.000E+00	0.0000	0.000E+00	0.0000	0.000E+00	0.0000	0.000E+00	0.0000	0.000E+00	0.0000	0.000E+00	0.0000	1.434E+01	0.4972
Th-230	0.000E+00	0.0000	0.000E+00	0.0000	0.000E+00	0.0000	0.000E+00	0.0000	0.000E+00	0.0000	0.000E+00	0.0000	1.956E+00	0.0678
Th-232	0.000E+00	0.0000	0.000E+00	0.0000	0.000E+00	0.0000	0.000E+00	0.0000	0.000E+00	0.0000	0.000E+00	0.0000	1.254E+01	0.4349
Total	0.000E+00	0.0000	0.000E+00	0.0000	0.000E+00	0.0000	0.000E+00	0.0000	0.000E+00	0.0000	0.000E+00	0.0000	2.884E+01	1.0000

0*Sum of all water independent and dependent pathways.

Total Dose Contributions TDOSE(ipt) for Individual Radionuclides (i) and Pathways (p)
As mrem/yr and Fraction of Total Dose At t = 1.000E+03 years
0 Water Independent Pathways (Inhalation excludes radon)

0	Ground		Inhalation		Radon		Plant		Meat		Milk		Soil	
Radio-Nuclide	mrem/yr	fract.	mrem/yr	fract.	mrem/yr	fract.	mrem/yr	fract.	mrem/yr	fract.	mrem/yr	fract.	mrem/yr	fract.
Ra-226	3.143E+00	0.1093	2.534E-05	0.0000	0.000E+00	0.0000	7.241E+00	0.2518	4.741E-02	0.0016	3.809E-02	0.0013	7.937E-02	0.0028
Th-230	1.702E+00	0.0592	4.082E-04	0.0000	0.000E+00	0.0000	3.877E+00	0.1348	2.523E-02	0.0009	2.031E-02	0.0007	4.919E-02	0.0017
Th-232	7.001E+00	0.2435	2.430E-03	0.0001	0.000E+00	0.0000	5.392E+00	0.1875	3.112E-02	0.0011	3.829E-02	0.0013	7.018E-02	0.0024
Total	1.185E+01	0.4119	2.863E-03	0.0001	0.000E+00	0.0000	1.651E+01	0.5741	1.038E-01	0.0036	9.669E-02	0.0034	1.987E-01	0.0069

0

Total Dose Contributions TDOSE(ipt) for Individual Radionuclides (i) and Pathways (p)
As mrem/yr and Fraction of Total Dose At t = 1.000E+03 years
0 Water Dependent Pathways

0	Water		Fish		Radon		Plant		Meat		Milk		All Pathways*	
Radio-Nuclide	mrem/yr	fract.	mrem/yr	fract.	mrem/yr	fract.	mrem/yr	fract.	mrem/yr	fract.	mrem/yr	fract.	mrem/yr	fract.
Ra-226	0.000E+00	0.0000	0.000E+00	0.0000	0.000E+00	0.0000	0.000E+00	0.0000	0.000E+00	0.0000	0.000E+00	0.0000	1.055E+01	0.3668
Th-230	0.000E+00	0.0000	0.000E+00	0.0000	0.000E+00	0.0000	0.000E+00	0.0000	0.000E+00	0.0000	0.000E+00	0.0000	5.673E+00	0.1973
Th-232	0.000E+00	0.0000	0.000E+00	0.0000	0.000E+00	0.0000	0.000E+00	0.0000	0.000E+00	0.0000	0.000E+00	0.0000	1.253E+01	0.4359
Total	0.000E+00	0.0000	0.000E+00	0.0000	0.000E+00	0.0000	0.000E+00	0.0000	0.000E+00	0.0000	0.000E+00	0.0000	2.876E+01	1.0000

0*Sum of all water independent and dependent pathways.

Dose/Source Ratios Summed Over All Pathways
Parent and Progeny Principal Radionuclide Contributions Indicated

0 Parent (i)	Product (j)	Thread Fraction	DSR(jt) At Time in Years (mrem/yr)/(pCi/g) 0.000E+00	1.000E+00	3.000E+00	1.000E+01	3.000E+01	1.000E+02	3.000E+02	1.000E+03
Ra-226+D	Ra-226+D	1.000E+00	9.628E+00	9.623E+00	9.615E+00	9.585E+00	9.502E+00	9.214E+00	8.441E+00	6.209E+00
Ra-226+D	Pb-210+D	1.000E+00	1.208E-01	3.232E-01	7.032E-01	1.859E+00	4.041E+00	6.145E+00	5.898E+00	4.339E+00
Ra-226+D	-DSR(j)		9.748E+00	9.947E+00	1.032E+01	1.144E+01	1.354E+01	1.536E+01	1.434E+01	1.055E+01
0Th-230	Th-230	1.000E+00	5.745E-02	5.745E-02	5.745E-02	5.745E-02	5.744E-02	5.740E-02	5.728E-02	5.689E-02
Th-230	Ra-226+D	1.000E+00	2.022E-03	6.181E-03	1.451E-02	4.363E-02	1.263E-01	4.099E-01	1.173E+00	3.361E+00
Th-230	Pb-210+D	1.000E+00	1.907E-05	1.162E-04	5.626E-04	4.512E-03	3.107E-02	1.972E-01	7.263E-01	2.256E+00
Th-230	-DSR(j)		5.949E-02	6.375E-02	7.253E-02	1.056E-01	2.148E-01	6.645E-01	1.956E+00	5.673E+00
0Th-232	Th-232	1.000E+00	2.838E-01	2.838E-01	2.838E-01	2.838E-01	2.838E-01	2.838E-01	2.837E-01	2.835E-01
Th-232	Ra-228+D	1.000E+00	4.322E-01	1.263E+00	2.655E+00	5.555E+00	7.529E+00	7.720E+00	7.719E+00	7.714E+00
Th-232	Th-228+D	1.000E+00	3.126E-02	1.858E-01	7.272E-01	2.687E+00	4.374E+00	4.541E+00	4.540E+00	4.538E+00
Th-232	-DSR(j)		7.473E-01	1.732E+00	3.666E+00	8.526E+00	1.219E+01	1.254E+01	1.254E+01	1.253E+01

The DSR includes contributions from associated (half-life ó 180 days) daughters.

0

Single Radionuclide Soil Guidelines G(it) in pCi/g
Basic Radiation Dose Limit = 2.500E+01 mrem/yr

0Nuclide (i)	t= 0.000E+00	1.000E+00	3.000E+00	1.000E+01	3.000E+01	1.000E+02	3.000E+02	1.000E+03
Ra-226	2.565E+00	2.513E+00	2.423E+00	2.184E+00	1.846E+00	1.628E+00	1.744E+00	2.370E+00
Th-230	4.202E+02	3.922E+02	3.447E+02	2.368E+02	1.164E+02	3.762E+01	1.278E+01	4.406E+00
Th-232	3.346E+01	1.443E+01	6.820E+00	2.932E+00	2.051E+00	1.993E+00	1.993E+00	1.994E+00

0

Summed Dose/Source Ratios DSR(it) in (mrem/yr)/(pCi/g)
and Single Radionuclide Soil Guidelines G(it) in pCi/g
at tmin = time of minimum single radionuclide soil guideline
and at tmax = time of maximum total dose = 244.0 ñ 0.5 years

0Nuclide (i)	Initial (pCi/g)	tmin (years)	DSR(itmin)	G(itmin) (pCi/g)	DSR(itmax)	G(itmax) (pCi/g)
Ra-226	1.000E+00	109.3 ñ 0.2	1.537E+01	1.627E+00	1.469E+01	1.702E+00
Th-230	1.000E+00	1.000E+03	5.673E+00	4.406E+00	1.605E+00	1.557E+01
Th-232	1.000E+00	98.9 ñ 0.2	1.254E+01	1.993E+00	1.254E+01	1.993E+00

Individual Nuclide Dose Summed Over All Pathways
Parent Nuclide and Branch Fraction Indicated

0Nuclide (j)	Parent (i)	THF(i)	DOSE(jt) mrem/yr t= 0.000E+00	1.000E+00	3.000E+00	1.000E+01	3.000E+01	1.000E+02	3.000E+02	1.000E+03
Ra-226	Ra-226	1.000E+00	9.628E+00	9.623E+00	9.615E+00	9.585E+00	9.502E+00	9.214E+00	8.441E+00	6.209E+00
Ra-226	Th-230	1.000E+00	2.022E-03	6.181E-03	1.451E-02	4.363E-02	1.263E-01	4.099E-01	1.173E+00	3.361E+00
Ra-226	-DOSE(j)		9.630E+00	9.630E+00	9.629E+00	9.629E+00	9.628E+00	9.624E+00	9.613E+00	9.570E+00
0Pb-210	Ra-226	1.000E+00	1.208E-01	3.232E-01	7.032E-01	1.859E+00	4.041E+00	6.145E+00	5.898E+00	4.339E+00
Pb-210	Th-230	1.000E+00	1.907E-05	1.162E-04	5.626E-04	4.512E-03	3.107E-02	1.972E-01	7.263E-01	2.256E+00
Pb-210	-DOSE(j)		1.208E-01	3.233E-01	7.038E-01	1.864E+00	4.072E+00	6.342E+00	6.624E+00	6.595E+00
0Th-230	Th-230	1.000E+00	5.745E-02	5.745E-02	5.745E-02	5.745E-02	5.744E-02	5.740E-02	5.728E-02	5.689E-02
0Th-232	Th-232	1.000E+00	2.838E-01	2.838E-01	2.838E-01	2.838E-01	2.838E-01	2.838E-01	2.837E-01	2.835E-01
0Ra-228	Th-232	1.000E+00	4.322E-01	1.263E+00	2.655E+00	5.555E+00	7.529E+00	7.720E+00	7.719E+00	7.714E+00
0Th-228	Th-232	1.000E+00	3.126E-02	1.858E-01	7.272E-01	2.687E+00	4.374E+00	4.541E+00	4.540E+00	4.538E+00

THF(i) is the thread fraction of the parent nuclide.

Individual Nuclide Soil Concentration
Parent Nuclide and Branch Fraction Indicated

0Nuclide (j)	Parent (i)	THF(i)	S(jt) pCi/g t= 0.000E+00	1.000E+00	3.000E+00	1.000E+01	3.000E+01	1.000E+02	3.000E+02	1.000E+03
Ra-226	Ra-226	1.000E+00	1.000E+00	9.996E-01	9.987E-01	9.956E-01	9.869E-01	9.571E-01	8.767E-01	6.449E-01
Ra-226	Th-230	1.000E+00	0.000E+00	4.331E-04	1.299E-03	4.322E-03	1.291E-02	4.236E-02	1.216E-01	3.489E-01
Ra-226	-S(j):		1.000E+00	1.000E+00	1.000E+00	9.999E-01	9.998E-01	9.995E-01	9.983E-01	9.938E-01
0Pb-210	Ra-226	1.000E+00	0.000E+00	3.060E-02	8.897E-02	2.665E-01	6.018E-01	9.254E-01	8.891E-01	6.541E-01
Pb-210	Th-230	1.000E+00	0.000E+00	6.663E-06	5.873E-05	6.077E-04	4.523E-03	2.947E-02	1.092E-01	3.398E-01
Pb-210	-S(j):		0.000E+00	3.060E-02	8.903E-02	2.671E-01	6.063E-01	9.548E-01	9.983E-01	9.939E-01
0Th-230	Th-230	1.000E+00	1.000E+00	1.000E+00	1.000E+00	9.999E-01	9.997E-01	9.990E-01	9.970E-01	9.902E-01
0Th-232	Th-232	1.000E+00	1.000E+00	1.000E+00	1.000E+00	1.000E+00	1.000E+00	9.999E-01	9.997E-01	9.991E-01
0Ra-228	Th-232	1.000E+00	0.000E+00	1.135E-01	3.031E-01	6.980E-01	9.669E-01	9.929E-01	9.927E-01	9.921E-01
0Th-228	Th-232	1.000E+00	0.000E+00	1.864E-02	1.242E-01	5.628E-01	9.538E-01	9.929E-01	9.927E-01	9.921E-01

THF(i) is the thread fraction of the parent nuclide.
0RESCALC.EXE execution time = 0.25 seconds

RESRAD OUTPUT SUMMARY REPORT FOR AOC = 500 m^2

Summary : Determination of Area Factor
File : C:\USERS\MRAHMAN\DOCUMENTS\FLASH DRIVE\REMOVABLE DISK\HILL AFB\AREA_500.RAD

Table of Contents

Part I: Mixture Sums and Single Radionuclide Guidelines

Dose Conversion Factor (and Related) Parameter Summary ... 2
Site-Specific Parameter Summary ... 4
Summary of Pathway Selections ... 8
Contaminated Zone and Total Dose Summary ... 9
Total Dose Components
Time = 0.000E+00 ... 10
Time = 1.000E+00 ... 11
Time = 3.000E+00 ... 12
Time = 1.000E+01 ... 13
Time = 3.000E+01 ... 14
Time = 1.000E+02 ... 15
Time = 3.000E+02 ... 16
Time = 1.000E+03 ... 17
Dose/Source Ratios Summed Over All Pathways ... 18
Single Radionuclide Soil Guidelines ... 18
Dose Per Nuclide Summed Over All Pathways ... 19
Soil Concentration Per Nuclide ... 19

Dose Conversion Factor (and Related) Parameter Summary
Dose Library: FGR 12 & FGR 11

0

Menu	Parameter	Current Value#	Base Case*	Parameter Name
A-1	DCF's for external ground radiation (mrem/yr)/(pCi/g)			
A-1	Ac-228 (Source: FGR 12)	5.978E+00	5.978E+00	DCF1(1)
A-1	At-218 (Source: FGR 12)	5.847E-03	5.847E-03	DCF1(2)
A-1	Bi-210 (Source: FGR 12)	3.606E-03	3.606E-03	DCF1(3)
A-1	Bi-212 (Source: FGR 12)	1.171E+00	1.171E+00	DCF1(4)
A-1	Bi-214 (Source: FGR 12)	9.808E+00	9.808E+00	DCF1(5)
A-1	Pb-210 (Source: FGR 12)	2.447E-03	2.447E-03	DCF1(6)
A-1	Pb-212 (Source: FGR 12)	7.043E-01	7.043E-01	DCF1(7)
A-1	Pb-214 (Source: FGR 12)	1.341E+00	1.341E+00	DCF1(8)
A-1	Po-210 (Source: FGR 12)	5.231E-05	5.231E-05	DCF1(9)
A-1	Po-212 (Source: FGR 12)	0.000E+00	0.000E+00	DCF1(10)
A-1	Po-214 (Source: FGR 12)	5.138E-04	5.138E-04	DCF1(11)
A-1	Po-216 (Source: FGR 12)	1.042E-04	1.042E-04	DCF1(12)
A-1	Po-218 (Source: FGR 12)	5.642E-05	5.642E-05	DCF1(13)
A-1	Ra-224 (Source: FGR 12)	5.119E-02	5.119E-02	DCF1(14)
A-1	Ra-226 (Source: FGR 12)	3.176E-02	3.176E-02	DCF1(15)
A-1	Ra-228 (Source: FGR 12)	0.000E+00	0.000E+00	DCF1(16)
A-1	Rn-220 (Source: FGR 12)	2.298E-03	2.298E-03	DCF1(17)
A-1	Rn-222 (Source: FGR 12)	2.354E-03	2.354E-03	DCF1(18)
A-1	Th-228 (Source: FGR 12)	7.940E-03	7.940E-03	DCF1(19)
A-1	Th-230 (Source: FGR 12)	1.209E-03	1.209E-03	DCF1(20)
A-1	Th-232 (Source: FGR 12)	5.212E-04	5.212E-04	DCF1(21)
A-1	Tl-208 (Source: FGR 12)	2.298E+01	2.298E+01	DCF1(22)
A-1	Tl-210 (Source: no data)	0.000E+00	-2.000E+00	DCF1(23)
B-1	Dose conversion factors for inhalation mrem/pCi:			
B-1	Pb-210+D	2.320E-02	1.360E-02	DCF2(1)
B-1	Ra-226+D	8.594E-03	8.580E-03	DCF2(2)
B-1	Ra-228+D	5.078E-03	4.770E-03	DCF2(3)
B-1	Th-228+D	3.454E-01	3.420E-01	DCF2(4)
B-1	Th-230	3.260E-01	3.260E-01	DCF2(5)
B-1	Th-232	1.640E+00	1.640E+00	DCF2(6)
D-1	Dose conversion factors for ingestion mrem/pCi:			
D-1	Pb-210+D	7.276E-03	5.370E-03	DCF3(1)
D-1	Ra-226+D	1.321E-03	1.320E-03	DCF3(2)
D-1	Ra-228+D	1.442E-03	1.440E-03	DCF3(3)
D-1	Th-228+D	8.086E-04	3.960E-04	DCF3(4)

```
D-1   Th-230                                                    5.480E-04  5.480E-04  DCF3(  5)
D-1   Th-232                                                    2.730E-03  2.730E-03  DCF3(  6)

D-34  Food transfer factors:
D-34  Pb-210+D   plant/soil concentration ratio dimensionless    1.000E-02  1.000E-02  RTF(  11)
D-34  Pb-210+D   beef/livestock-intake ratio (pCi/kg)/(pCi/d)    8.000E-04  8.000E-04  RTF(  12)
D-34  Pb-210+D   milk/livestock-intake ratio (pCi/L)/(pCi/d)     3.000E-04  3.000E-04  RTF(  13)
D-34
D-34  Ra-226+D   plant/soil concentration ratio dimensionless    4.000E-02  4.000E-02  RTF(  21)
D-34  Ra-226+D   beef/livestock-intake ratio (pCi/kg)/(pCi/d)    1.000E-03  1.000E-03  RTF(  22)
D-34  Ra-226+D   milk/livestock-intake ratio (pCi/L)/(pCi/d)     1.000E-03  1.000E-03  RTF(  23)
D-34
```

Dose Conversion Factor (and Related) Parameter Summary (continued)
Dose Library: FGR 12 & FGR 11

Menu		Parameter	Current Value#	Base Case*	Parameter Name
D-34	Ra-228+D	plant/soil concentration ratio dimensionless	4.000E-02	4.000E-02	RTF(31)
D-34	Ra-228+D	beef/livestock-intake ratio (pCi/kg)/(pCi/d)	1.000E-03	1.000E-03	RTF(32)
D-34	Ra-228+D	milk/livestock-intake ratio (pCi/L)/(pCi/d)	1.000E-03	1.000E-03	RTF(33)
D-34					
D-34	Th-228+D	plant/soil concentration ratio dimensionless	1.000E-03	1.000E-03	RTF(41)
D-34	Th-228+D	beef/livestock-intake ratio (pCi/kg)/(pCi/d)	1.000E-04	1.000E-04	RTF(42)
D-34	Th-228+D	milk/livestock-intake ratio (pCi/L)/(pCi/d)	5.000E-06	5.000E-06	RTF(43)
D-34					
D-34	Th-230	plant/soil concentration ratio dimensionless	1.000E-03	1.000E-03	RTF(51)
D-34	Th-230	beef/livestock-intake ratio (pCi/kg)/(pCi/d)	1.000E-04	1.000E-04	RTF(52)
D-34	Th-230	milk/livestock-intake ratio (pCi/L)/(pCi/d)	5.000E-06	5.000E-06	RTF(53)
D-34					
D-34	Th-232	plant/soil concentration ratio dimensionless	1.000E-03	1.000E-03	RTF(61)
D-34	Th-232	beef/livestock-intake ratio (pCi/kg)/(pCi/d)	1.000E-04	1.000E-04	RTF(62)
D-34	Th-232	milk/livestock-intake ratio (pCi/L)/(pCi/d)	5.000E-06	5.000E-06	RTF(63)
D-5	Bioaccumulation factors fresh water L/kg:				
D-5	Pb-210+D	fish	3.000E+02	3.000E+02	BIOFAC(11)
D-5	Pb-210+D	crustacea and mollusks	1.000E+02	1.000E+02	BIOFAC(12)
D-5					
D-5	Ra-226+D	fish	5.000E+01	5.000E+01	BIOFAC(21)
D-5	Ra-226+D	crustacea and mollusks	2.500E+02	2.500E+02	BIOFAC(22)
D-5					
D-5	Ra-228+D	fish	5.000E+01	5.000E+01	BIOFAC(31)
D-5	Ra-228+D	crustacea and mollusks	2.500E+02	2.500E+02	BIOFAC(32)
D-5					
D-5	Th-228+D	fish	1.000E+02	1.000E+02	BIOFAC(41)
D-5	Th-228+D	crustacea and mollusks	5.000E+02	5.000E+02	BIOFAC(42)
D-5					
D-5	Th-230	fish	1.000E+02	1.000E+02	BIOFAC(51)
D-5	Th-230	crustacea and mollusks	5.000E+02	5.000E+02	BIOFAC(52)
D-5					
D-5	Th-232	fish	1.000E+02	1.000E+02	BIOFAC(61)
D-5	Th-232	crustacea and mollusks	5.000E+02	5.000E+02	BIOFAC(62)

#For DCF1(xxx) only factors are for infinite depth & area. See ETFG table in Ground Pathway of Detailed Report.
*Base Case means Default.Lib w/o Associate Nuclide contributions.

Site-Specific Parameter Summary

0 Menu	Parameter	User Input	Default	Used by RESRAD (If different from user input)	Parameter Name
R011	Area of contaminated zone (m**2)	5.000E+02	1.000E+04	---	AREA
R011	Thickness of contaminated zone (m)	3.048E+00	2.000E+00	---	THICK0
R011	Fraction of contamination that is submerged	0.000E+00	0.000E+00	---	SUBMFRACT
R011	Length parallel to aquifer flow (m)	2.200E+01	1.000E+02	---	LCZPAQ
R011	Basic radiation dose limit (mrem/yr)	2.500E+01	3.000E+01	---	BRDL
R011	Time since placement of material (yr)	0.000E+00	0.000E+00	---	TI
R011	Times for calculations (yr)	1.000E+00	1.000E+00	---	T(2)
R011	Times for calculations (yr)	3.000E+00	3.000E+00	---	T(3)
R011	Times for calculations (yr)	1.000E+01	1.000E+01	---	T(4)
R011	Times for calculations (yr)	3.000E+01	3.000E+01	---	T(5)
R011	Times for calculations (yr)	1.000E+02	1.000E+02	---	T(6)
R011	Times for calculations (yr)	3.000E+02	3.000E+02	---	T(7)
R011	Times for calculations (yr)	1.000E+03	1.000E+03	---	T(8)
R011	Times for calculations (yr)	not used	0.000E+00	---	T(9)
R011	Times for calculations (yr)	not used	0.000E+00	---	T(10)
R012	Initial principal radionuclide (pCi/g): Ra-226	1.000E+00	0.000E+00	---	S1(2)
R012	Initial principal radionuclide (pCi/g): Th-230	1.000E+00	0.000E+00	---	S1(5)
R012	Initial principal radionuclide (pCi/g): Th-232	1.000E+00	0.000E+00	---	S1(6)
R012	Concentration in groundwater (pCi/L): Ra-226	not used	0.000E+00	---	W1(2)
R012	Concentration in groundwater (pCi/L): Th-230	not used	0.000E+00	---	W1(5)
R012	Concentration in groundwater (pCi/L): Th-232	not used	0.000E+00	---	W1(6)
R013	Cover depth (m)	0.000E+00	0.000E+00	---	COVER0
R013	Density of cover material (g/cm**3)	not used	1.500E+00	---	DENSCV
R013	Cover depth erosion rate (m/yr)	not used	1.000E-03	---	VCV
R013	Density of contaminated zone (g/cm**3)	1.431E+00	1.500E+00	---	DENSCZ
R013	Contaminated zone erosion rate (m/yr)	1.000E-03	1.000E-03	---	VCZ
R013	Contaminated zone total porosity	4.600E-01	4.000E-01	---	TPCZ
R013	Contaminated zone field capacity	2.000E-01	2.000E-01	---	FCCZ
R013	Contaminated zone hydraulic conductivity (m/yr)	1.000E+01	1.000E+01	---	HCCZ
R013	Contaminated zone b parameter	1.040E+01	5.300E+00	---	BCZ
R013	Average annual wind speed (m/sec)	2.000E+00	2.000E+00	---	WIND
R013	Humidity in air (g/m**3)	not used	8.000E+00	---	HUMID
R013	Evapotranspiration coefficient	5.000E-01	5.000E-01	---	EVAPTR
R013	Precipitation (m/yr)	4.060E-01	1.000E+00	---	PRECIP
R013	Irrigation (m/yr)	2.000E-01	2.000E-01	---	RI
R013	Irrigation mode	overhead	overhead	---	IDITCH
R013	Runoff coefficient	2.000E-01	2.000E-01	---	RUNOFF

R013	Watershed area for nearby stream or pond (m**2)	1.000E+06	1.000E+06	---	WAREA
R013	Accuracy for water/soil computations	1.000E-03	1.000E-03	---	EPS
R014	Density of saturated zone (g/cm**3)	1.431E+00	1.500E+00	---	DENSAQ
R014	Saturated zone total porosity	4.600E-01	4.000E-01	---	TPSZ
R014	Saturated zone effective porosity	2.000E-01	2.000E-01	---	EPSZ
R014	Saturated zone field capacity	2.000E-01	2.000E-01	---	FCSZ
R014	Saturated zone hydraulic conductivity (m/yr)	1.000E+02	1.000E+02	---	HCSZ
R014	Saturated zone hydraulic gradient	2.000E-02	2.000E-02	---	HGWT
R014	Saturated zone b parameter	1.040E+01	5.300E+00	---	BSZ
R014	Water table drop rate (m/yr)	1.000E-03	1.000E-03	---	VWT

Site-Specific Parameter Summary (continued)

0 Menu	Parameter	User Input	Default	Used by RESRAD (If different from user input)	Parameter Name
R014	Well pump intake depth (m below water table)	1.000E+01	1.000E+01	---	DWIBWT
R014	Model: Nondispersion (ND) or Mass-Balance (MB)	ND	ND	---	MODEL
R014	Well pumping rate (m**3/yr)	2.500E+02	2.500E+02	---	UW
R015	Number of unsaturated zone strata	1	1	---	NS
R015	Unsat. zone 1 thickness (m)	4.000E+00	4.000E+00	---	H(1)
R015	Unsat. zone 1 soil density (g/cm**3)	1.431E+00	1.500E+00	---	DENSUZ(1)
R015	Unsat. zone 1 total porosity	4.600E-01	4.000E-01	---	TPUZ(1)
R015	Unsat. zone 1 effective porosity	2.000E-01	2.000E-01	---	EPUZ(1)
R015	Unsat. zone 1 field capacity	2.000E-01	2.000E-01	---	FCUZ(1)
R015	Unsat. zone 1 soil-specific b parameter	1.040E+01	5.300E+00	---	BUZ(1)
R015	Unsat. zone 1 hydraulic conductivity (m/yr)	1.000E+01	1.000E+01	---	HCUZ(1)
R016	Distribution coefficients for Ra-226				
R016	Contaminated zone (cm**3/g)	1.121E+04	7.000E+01	---	DCNUCC(2)
R016	Unsaturated zone 1 (cm**3/g)	1.121E+04	7.000E+01	---	DCNUCU(21)
R016	Saturated zone (cm**3/g)	1.121E+04	7.000E+01	---	DCNUCS(2)
R016	Leach rate (/yr)	0.000E+00	0.000E+00	5.368E-06	ALEACH(2)
R016	Solubility constant	0.000E+00	0.000E+00	not used	SOLUBK(2)
R016	Distribution coefficients for Th-230				
R016	Contaminated zone (cm**3/g)	6.757E+04	6.000E+04	---	DCNUCC(5)
R016	Unsaturated zone 1 (cm**3/g)	6.757E+04	6.000E+04	---	DCNUCU(51)
R016	Saturated zone (cm**3/g)	6.757E+04	6.000E+04	---	DCNUCS(5)
R016	Leach rate (/yr)	0.000E+00	0.000E+00	8.903E-07	ALEACH(5)
R016	Solubility constant	0.000E+00	0.000E+00	not used	SOLUBK(5)
R016	Distribution coefficients for Th-232				
R016	Contaminated zone (cm**3/g)	6.757E+04	6.000E+04	---	DCNUCC(6)
R016	Unsaturated zone 1 (cm**3/g)	6.757E+04	6.000E+04	---	DCNUCU(61)
R016	Saturated zone (cm**3/g)	6.757E+04	6.000E+04	---	DCNUCS(6)
R016	Leach rate (/yr)	0.000E+00	0.000E+00	8.903E-07	ALEACH(6)
R016	Solubility constant	0.000E+00	0.000E+00	not used	SOLUBK(6)
R016	Distribution coefficients for daughter Pb-210				
R016	Contaminated zone (cm**3/g)	1.549E+04	1.000E+02	---	DCNUCC(1)
R016	Unsaturated zone 1 (cm**3/g)	1.549E+04	1.000E+02	---	DCNUCU(11)
R016	Saturated zone (cm**3/g)	1.549E+04	1.000E+02	---	DCNUCS(1)
R016	Leach rate (/yr)	0.000E+00	0.000E+00	3.884E-06	ALEACH(1)

```
R016    Solubility constant                            0.000E+00  0.000E+00           not used             SOLUBK( 1)

R016  Distribution coefficients for daughter Ra-228
R016    Contaminated zone (cm**3/g)                    7.000E+01  7.000E+01              ---               DCNUCC( 3)
R016    Unsaturated zone 1 (cm**3/g)                   7.000E+01  7.000E+01              ---               DCNUCU( 31)
R016    Saturated zone (cm**3/g)                       7.000E+01  7.000E+01              ---               DCNUCS( 3)
R016    Leach rate (/yr)                               0.000E+00  0.000E+00           8.561E-04            ALEACH( 3)
R016    Solubility constant                            0.000E+00  0.000E+00           not used             SOLUBK( 3)
```

Site-Specific Parameter Summary (continued)

0 Menu	Parameter	User Input	Default	Used by RESRAD (If different from user input)	Parameter Name
R016	Distribution coefficients for daughter Th-228				
R016	Contaminated zone (cm**3/g)	6.000E+04	6.000E+04	---	DCNUCC(4)
R016	Unsaturated zone 1 (cm**3/g)	6.000E+04	6.000E+04	---	DCNUCU(41)
R016	Saturated zone (cm**3/g)	6.000E+04	6.000E+04	---	DCNUCS(4)
R016	Leach rate (/yr)	0.000E+00	0.000E+00	1.003E-06	ALEACH(4)
R016	Solubility constant	0.000E+00	0.000E+00	not used	SOLUBK(4)
R017	Inhalation rate (m**3/yr)	6.650E+03	8.400E+03	---	INHALR
R017	Mass loading for inhalation (g/m**3)	4.600E-06	1.000E-04	---	MLINH
R017	Exposure duration	2.600E+01	3.000E+01	---	ED
R017	Shielding factor inhalation	2.448E-01	4.000E-01	---	SHF3
R017	Shielding factor external gamma	5.512E-01	7.000E-01	---	SHF1
R017	Fraction of time spent indoors	6.571E-01	5.000E-01	---	FIND
R017	Fraction of time spent outdoors (on site)	1.181E-01	2.500E-01	---	FOTD
R017	Shape factor flag external gamma	1.000E+00	1.000E+00	>0 shows circular AREA.	FS
R017	Radii of shape factor array (used if FS = -1):				
R017	Outer annular radius (m) ring 1:	not used	5.000E+01	---	RAD_SHAPE(1)
R017	Outer annular radius (m) ring 2:	not used	7.071E+01	---	RAD_SHAPE(2)
R017	Outer annular radius (m) ring 3:	not used	0.000E+00	---	RAD_SHAPE(3)
R017	Outer annular radius (m) ring 4:	not used	0.000E+00	---	RAD_SHAPE(4)
R017	Outer annular radius (m) ring 5:	not used	0.000E+00	---	RAD_SHAPE(5)
R017	Outer annular radius (m) ring 6:	not used	0.000E+00	---	RAD_SHAPE(6)
R017	Outer annular radius (m) ring 7:	not used	0.000E+00	---	RAD_SHAPE(7)
R017	Outer annular radius (m) ring 8:	not used	0.000E+00	---	RAD_SHAPE(8)
R017	Outer annular radius (m) ring 9:	not used	0.000E+00	---	RAD_SHAPE(9)
R017	Outer annular radius (m) ring 10:	not used	0.000E+00	---	RAD_SHAPE(10)
R017	Outer annular radius (m) ring 11:	not used	0.000E+00	---	RAD_SHAPE(11)
R017	Outer annular radius (m) ring 12:	not used	0.000E+00	---	RAD_SHAPE(12)
R017	Fractions of annular areas within AREA:				
R017	Ring 1	not used	1.000E+00	---	FRACA(1)
R017	Ring 2	not used	2.732E-01	---	FRACA(2)
R017	Ring 3	not used	0.000E+00	---	FRACA(3)
R017	Ring 4	not used	0.000E+00	---	FRACA(4)
R017	Ring 5	not used	0.000E+00	---	FRACA(5)
R017	Ring 6	not used	0.000E+00	---	FRACA(6)
R017	Ring 7	not used	0.000E+00	---	FRACA(7)
R017	Ring 8	not used	0.000E+00	---	FRACA(8)
R017	Ring 9	not used	0.000E+00	---	FRACA(9)

R017	Ring 10	not used	0.000E+00	---	FRACA(10)
R017	Ring 11	not used	0.000E+00	---	FRACA(11)
R017	Ring 12	not used	0.000E+00	---	FRACA(12)
R018	Fruits vegetables and grain consumption (kg/yr)	1.660E+02	1.600E+02	---	DIET(1)
R018	Leafy vegetable consumption (kg/yr)	1.100E+01	1.400E+01	---	DIET(2)
R018	Milk consumption (L/yr)	1.000E+02	9.200E+01	---	DIET(3)
R018	Meat and poultry consumption (kg/yr)	6.510E+01	6.300E+01	---	DIET(4)
R018	Fish consumption (kg/yr)	not used	5.400E+00	---	DIET(5)
R018	Other seafood consumption (kg/yr)	not used	9.000E-01	---	DIET(6)
R018	Soil ingestion rate (g/yr)	1.825E+01	3.650E+01	---	SOIL

Site-Specific Parameter Summary (continued)

0 Menu	Parameter	User Input	Default	Used by RESRAD (If different from user input)	Parameter Name
R018	Drinking water intake (L/yr)	not used	5.100E+02	---	DWI
R018	Contamination fraction of drinking water	not used	1.000E+00	---	FDW
R018	Contamination fraction of household water	not used	1.000E+00	---	FHHW
R018	Contamination fraction of livestock water	1.000E+00	1.000E+00	---	FLW
R018	Contamination fraction of irrigation water	1.000E+00	1.000E+00	---	FIRW
R018	Contamination fraction of aquatic food	not used	5.000E-01	---	FR9
R018	Contamination fraction of plant food	2.500E-01	-1	---	FPLANT
R018	Contamination fraction of meat	3.000E-02	-1	---	FMEAT
R018	Contamination fraction of milk	3.000E-02	-1	---	FMILK
R019	Livestock fodder intake for meat (kg/day)	6.800E+01	6.800E+01	---	LFI5
R019	Livestock fodder intake for milk (kg/day)	5.500E+01	5.500E+01	---	LFI6
R019	Livestock water intake for meat (L/day)	5.000E+01	5.000E+01	---	LWI5
R019	Livestock water intake for milk (L/day)	1.600E+02	1.600E+02	---	LWI6
R019	Livestock soil intake (kg/day)	5.000E-01	5.000E-01	---	LSI
R019	Mass loading for foliar deposition (g/m**3)	1.000E-04	1.000E-04	---	MLFD
R019	Depth of soil mixing layer (m)	1.500E-01	1.500E-01	---	DM
R019	Depth of roots (m)	9.000E-01	9.000E-01	---	DROOT
R019	Drinking water fraction from ground water	not used	1.000E+00	---	FGWDW
R019	Household water fraction from ground water	not used	1.000E+00	---	FGWHH
R019	Livestock water fraction from ground water	1.000E+00	1.000E+00	---	FGWLW
R019	Irrigation fraction from ground water	1.000E+00	1.000E+00	---	FGWIR
R19B	Wet weight crop yield for Non-Leafy (kg/m**2)	7.000E-01	7.000E-01	---	YV(1)
R19B	Wet weight crop yield for Leafy (kg/m**2)	1.500E+00	1.500E+00	---	YV(2)
R19B	Wet weight crop yield for Fodder (kg/m**2)	1.100E+00	1.100E+00	---	YV(3)
R19B	Growing Season for Non-Leafy (years)	1.700E-01	1.700E-01	---	TE(1)
R19B	Growing Season for Leafy (years)	2.500E-01	2.500E-01	---	TE(2)
R19B	Growing Season for Fodder (years)	8.000E-02	8.000E-02	---	TE(3)
R19B	Translocation Factor for Non-Leafy	1.000E-01	1.000E-01	---	TIV(1)
R19B	Translocation Factor for Leafy	1.000E+00	1.000E+00	---	TIV(2)
R19B	Translocation Factor for Fodder	1.000E+00	1.000E+00	---	TIV(3)
R19B	Dry Foliar Interception Fraction for Non-Leafy	2.500E-01	2.500E-01	---	RDRY(1)
R19B	Dry Foliar Interception Fraction for Leafy	2.500E-01	2.500E-01	---	RDRY(2)
R19B	Dry Foliar Interception Fraction for Fodder	2.500E-01	2.500E-01	---	RDRY(3)
R19B	Wet Foliar Interception Fraction for Non-Leafy	2.500E-01	2.500E-01	---	RWET(1)
R19B	Wet Foliar Interception Fraction for Leafy	2.500E-01	2.500E-01	---	RWET(2)
R19B	Wet Foliar Interception Fraction for Fodder	2.500E-01	2.500E-01	---	RWET(3)
R19B	Weathering Removal Constant for Vegetation	2.000E+01	2.000E+01	---	WLAM

C14	C-12 concentration in water (g/cm**3)	not used	2.000E-05	---	C12WTR
C14	C-12 concentration in contaminated soil (g/g)	not used	3.000E-02	---	C12CZ
C14	Fraction of vegetation carbon from soil	not used	2.000E-02	---	CSOIL
C14	Fraction of vegetation carbon from air	not used	9.800E-01	---	CAIR
C14	C-14 evasion layer thickness in soil (m)	not used	3.000E-01	---	DMC
C14	C-14 evasion flux rate from soil (1/sec)	not used	7.000E-07	---	EVSN
C14	C-12 evasion flux rate from soil (1/sec)	not used	1.000E-10	---	REVSN
C14	Fraction of grain in beef cattle feed	not used	8.000E-01	---	AVFG4
C14	Fraction of grain in milk cow feed	not used	2.000E-01	---	AVFG5

Site-Specific Parameter Summary (continued)

Menu	Parameter	User Input	Default	Used by RESRAD (If different from user input)	Parameter Name
STOR	Storage times of contaminated foodstuffs (days):				
STOR	Fruits non-leafy vegetables and grain	1.400E+01	1.400E+01	---	STOR_T(1)
STOR	Leafy vegetables	1.000E+00	1.000E+00	---	STOR_T(2)
STOR	Milk	1.000E+00	1.000E+00	---	STOR_T(3)
STOR	Meat and poultry	2.000E+01	2.000E+01	---	STOR_T(4)
STOR	Fish	7.000E+00	7.000E+00	---	STOR_T(5)
STOR	Crustacea and mollusks	7.000E+00	7.000E+00	---	STOR_T(6)
STOR	Well water	1.000E+00	1.000E+00	---	STOR_T(7)
STOR	Surface water	1.000E+00	1.000E+00	---	STOR_T(8)
STOR	Livestock fodder	4.500E+01	4.500E+01	---	STOR_T(9)
R021	Thickness of building foundation (m)	not used	1.500E-01	---	FLOOR1
R021	Bulk density of building foundation (g/cm**3)	not used	2.400E+00	---	DENSFL
R021	Total porosity of the cover material	not used	4.000E-01	---	TPCV
R021	Total porosity of the building foundation	not used	1.000E-01	---	TPFL
R021	Volumetric water content of the cover material	not used	5.000E-02	---	PH2OCV
R021	Volumetric water content of the foundation	not used	3.000E-02	---	PH2OFL
R021	Diffusion coefficient for radon gas (m/sec):				
R021	in cover material	not used	2.000E-06	---	DIFCV
R021	in foundation material	not used	3.000E-07	---	DIFFL
R021	in contaminated zone soil	not used	2.000E-06	---	DIFCZ
R021	Radon vertical dimension of mixing (m)	not used	2.000E+00	---	HMIX
R021	Average building air exchange rate (1/hr)	not used	5.000E-01	---	REXG
R021	Height of the building (room) (m)	not used	2.500E+00	---	HRM
R021	Building interior area factor	not used	0.000E+00	---	FAI
R021	Building depth below ground surface (m)	not used	-1.000E+00	---	DMFL
R021	Emanating power of Rn-222 gas	not used	2.500E-01	---	EMANA(1)
R021	Emanating power of Rn-220 gas	not used	1.500E-01	---	EMANA(2)
TITL	Number of graphical time points	32	---	---	NPTS
TITL	Maximum number of integration points for dose	17	---	---	LYMAX
TITL	Maximum number of integration points for risk	257	---	---	KYMAX

Summary of Pathway Selections

Pathway	User Selection

```
--------------------------------------------------
   1 -- external gamma               active
   2 -- inhalation (w/o radon)       active
   3 -- plant ingestion              active
   4 -- meat ingestion               active
   5 -- milk ingestion               active
   6 -- aquatic foods              suppressed
   7 -- drinking water             suppressed
   8 -- soil ingestion               active
   9 -- radon                      suppressed
   Find peak pathway doses         suppressed
------------------------------Ï--------------------
```

```
      Contaminated Zone Dimensions            Initial Soil Concentrations pCi/g
      ----------------------------            ---------------------------------
        Area:    500.00 square meters                Ra-226     1.000E+00
   Thickness:      3.05 meters                       Th-230     1.000E+00
 Cover Depth:      0.00 meters                       Th-232     1.000E+00
0
                                    Total Dose TDOSE(t) mrem/yr
                               Basic Radiation Dose Limit = 2.500E+01 mrem/yr
             Total Mixture Sum M(t) = Fraction of Basic Dose Limit Received at Time (t)
             ---------------------------------------------------------------------
    t (years):  0.000E+00  1.000E+00  3.000E+00  1.000E+01  3.000E+01  1.000E+02  3.000E+02  1.000E+03
     TDOSE(t):  7.638E+00  8.430E+00  1.005E+01  1.440E+01  1.841E+01  1.982E+01  1.995E+01  1.990E+01
         M(t):  3.055E-01  3.372E-01  4.019E-01  5.760E-01  7.363E-01  7.928E-01  7.980E-01  7.959E-01
0Maximum TDOSE(t):  1.995E+01 mrem/yr   at t =   235.3 ñ 0.5 years
0
                        Total Dose Contributions TDOSE(ipt) for Individual Radionuclides (i) and Pathways (p)
                                    As mrem/yr and Fraction of Total Dose At t = 2.353E+02 years
0                                      Water Independent Pathways (Inhalation excludes radon)
0             Ground          Inhalation           Radon             Plant             Meat              Milk              Soil
 Radio-  ----------------  ----------------  ----------------  ----------------  ----------------  ----------------  ----------------
 Nuclide  mrem/yr  fract.   mrem/yr  fract.   mrem/yr  fract.   mrem/yr  fract.   mrem/yr  fract.   mrem/yr  fract.   mrem/yr  fract.
 Nuclide
 ------- --------- ------  --------- ------  --------- ------  --------- ------  --------- ------  --------- ------  --------- ------
 Ra-226  4.263E+00 0.2137  3.062E-05 0.0000  0.000E+00 0.0000  5.061E+00 0.2536  1.988E-02 0.0010  1.598E-02 0.0008  5.546E-02 0.0028
 Th-230  4.587E-01 0.0230  3.470E-04 0.0000  0.000E+00 0.0000  5.230E-01 0.0262  2.009E-03 0.0001  1.625E-03 0.0001  9.107E-03 0.0005
 Th-232  6.788E+00 0.3402  2.102E-03 0.0001  0.000E+00 0.0000  2.698E+00 0.1352  9.343E-03 0.0005  1.149E-02 0.0006  3.511E-02 0.0018
 ------- --------- ------  --------- ------  --------- ------  --------- ------  --------- ------  --------- ------  --------- ------
 Total   1.151E+01 0.5768  2.480E-03 0.0001  0.000E+00 0.0000  8.282E+00 0.4150  3.123E-02 0.0016  2.910E-02 0.0015  9.968E-02 0.0050
0
                        Total Dose Contributions TDOSE(ipt) for Individual Radionuclides (i) and Pathways (p)
                                    As mrem/yr and Fraction of Total Dose At t = 2.353E+02 years
0                                                 Water Dependent Pathways
0              Water             Fish              Radon             Plant             Meat              Milk          All Pathways*
 Radio-  ----------------  ----------------  ----------------  ----------------  ----------------  ----------------  ----------------
 Nuclide  mrem/yr  fract.   mrem/yr  fract.   mrem/yr  fract.   mrem/yr  fract.   mrem/yr  fract.   mrem/yr  fract.   mrem/yr  fract.
 Nuclide
 ------- --------- ------  --------- ------  --------- ------  --------- ------  --------- ------  --------- ------  --------- ------
 Ra-226  0.000E+00 0.0000  0.000E+00 0.0000  0.000E+00 0.0000  0.000E+00 0.0000  0.000E+00 0.0000  0.000E+00 0.0000  9.416E+00 0.4719
 Th-230  0.000E+00 0.0000  0.000E+00 0.0000  0.000E+00 0.0000  0.000E+00 0.0000  0.000E+00 0.0000  0.000E+00 0.0000  9.947E-01 0.0499
 Th-232  0.000E+00 0.0000  0.000E+00 0.0000  0.000E+00 0.0000  0.000E+00 0.0000  0.000E+00 0.0000  0.000E+00 0.0000  9.543E+00 0.4783
 ------- --------- ------  --------- ------  --------- ------  --------- ------  --------- ------  --------- ------  --------- ------
 Total   0.000E+00 0.0000  0.000E+00 0.0000  0.000E+00 0.0000  0.000E+00 0.0000  0.000E+00 0.0000  0.000E+00 0.0000  1.995E+01 1.0000
0*Sum of all water independent and dependent pathways.
```

Total Dose Contributions TDOSE(ipt) for Individual Radionuclides (i) and Pathways (p)
As mrem/yr and Fraction of Total Dose At t = 0.000E+00 years
0 Water Independent Pathways (Inhalation excludes radon)

0	Ground		Inhalation		Radon		Plant		Meat		Milk		Soil	
Radio-Nuclide	mrem/yr	fract.	mrem/yr	fract.	mrem/yr	fract.	mrem/yr	fract.	mrem/yr	fract.	mrem/yr	fract.	mrem/yr	fract.
Ra-226	4.724E+00	0.6185	9.467E-06	0.0000	0.000E+00	0.0000	2.396E+00	0.3137	8.634E-03	0.0011	1.084E-02	0.0014	1.013E-02	0.0013
Th-230	1.550E-03	0.0002	3.448E-04	0.0000	0.000E+00	0.0000	2.475E-02	0.0032	6.219E-05	0.0000	6.505E-06	0.0000	3.879E-03	0.0005
Th-232	1.741E-01	0.0228	1.737E-03	0.0002	0.000E+00	0.0000	2.607E-01	0.0341	6.900E-04	0.0001	5.796E-04	0.0001	1.994E-02	0.0026
Total	4.900E+00	0.6415	2.092E-03	0.0003	0.000E+00	0.0000	2.682E+00	0.3511	9.387E-03	0.0012	1.143E-02	0.0015	3.395E-02	0.0044

0

Total Dose Contributions TDOSE(ipt) for Individual Radionuclides (i) and Pathways (p)
As mrem/yr and Fraction of Total Dose At t = 0.000E+00 years
0 Water Dependent Pathways

0	Water		Fish		Radon		Plant		Meat		Milk		All Pathways*	
Radio-Nuclide	mrem/yr	fract.	mrem/yr	fract.	mrem/yr	fract.	mrem/yr	fract.	mrem/yr	fract.	mrem/yr	fract.	mrem/yr	fract.
Ra-226	0.000E+00	0.0000	0.000E+00	0.0000	0.000E+00	0.0000	0.000E+00	0.0000	0.000E+00	0.0000	0.000E+00	0.0000	7.150E+00	0.9361
Th-230	0.000E+00	0.0000	0.000E+00	0.0000	0.000E+00	0.0000	0.000E+00	0.0000	0.000E+00	0.0000	0.000E+00	0.0000	3.060E-02	0.0040
Th-232	0.000E+00	0.0000	0.000E+00	0.0000	0.000E+00	0.0000	0.000E+00	0.0000	0.000E+00	0.0000	0.000E+00	0.0000	4.577E-01	0.0599
Total	0.000E+00	0.0000	0.000E+00	0.0000	0.000E+00	0.0000	0.000E+00	0.0000	0.000E+00	0.0000	0.000E+00	0.0000	7.638E+00	1.0000

0*Sum of all water independent and dependent pathways.

Total Dose Contributions TDOSE(ipt) for Individual Radionuclides (i) and Pathways (p)
As mrem/yr and Fraction of Total Dose At t = 1.000E+00 years
0 Water Independent Pathways (Inhalation excludes radon)

0	Ground		Inhalation		Radon		Plant		Meat		Milk		Soil	
Radio-Nuclide	mrem/yr	fract.	mrem/yr	fract.	mrem/yr	fract.	mrem/yr	fract.	mrem/yr	fract.	mrem/yr	fract.	mrem/yr	fract.
Ra-226	4.722E+00	0.5602	1.020E-05	0.0000	0.000E+00	0.0000	2.494E+00	0.2958	9.056E-03	0.0011	1.105E-02	0.0013	1.168E-02	0.0014
Th-230	3.596E-03	0.0004	3.449E-04	0.0000	0.000E+00	0.0000	2.581E-02	0.0031	6.594E-05	0.0000	1.118E-05	0.0000	3.883E-03	0.0005
Th-232	5.868E-01	0.0696	1.750E-03	0.0002	0.000E+00	0.0000	5.351E-01	0.0635	1.650E-03	0.0002	1.809E-03	0.0002	2.122E-02	0.0025
Total	5.312E+00	0.6302	2.105E-03	0.0002	0.000E+00	0.0000	3.055E+00	0.3624	1.077E-02	0.0013	1.287E-02	0.0015	3.678E-02	0.0044

0

Total Dose Contributions TDOSE(ipt) for Individual Radionuclides (i) and Pathways (p)
As mrem/yr and Fraction of Total Dose At t = 1.000E+00 years
0 Water Dependent Pathways

0	Water		Fish		Radon		Plant		Meat		Milk		All Pathways*	
Radio-Nuclide	mrem/yr	fract.	mrem/yr	fract.	mrem/yr	fract.	mrem/yr	fract.	mrem/yr	fract.	mrem/yr	fract.	mrem/yr	fract.
Ra-226	0.000E+00	0.0000	0.000E+00	0.0000	0.000E+00	0.0000	0.000E+00	0.0000	0.000E+00	0.0000	0.000E+00	0.0000	7.248E+00	0.8598
Th-230	0.000E+00	0.0000	0.000E+00	0.0000	0.000E+00	0.0000	0.000E+00	0.0000	0.000E+00	0.0000	0.000E+00	0.0000	3.371E-02	0.0040
Th-232	0.000E+00	0.0000	0.000E+00	0.0000	0.000E+00	0.0000	0.000E+00	0.0000	0.000E+00	0.0000	0.000E+00	0.0000	1.148E+00	0.1362
Total	0.000E+00	0.0000	0.000E+00	0.0000	0.000E+00	0.0000	0.000E+00	0.0000	0.000E+00	0.0000	0.000E+00	0.0000	8.430E+00	1.0000

0*Sum of all water independent and dependent pathways.

Total Dose Contributions TDOSE(ipt) for Individual Radionuclides (i) and Pathways (p)
As mrem/yr and Fraction of Total Dose At t = 3.000E+00 years
0 Water Independent Pathways (Inhalation excludes radon)

0	Ground		Inhalation		Radon		Plant		Meat		Milk		Soil	
Radio-Nuclide	mrem/yr	fract.	mrem/yr	fract.	mrem/yr	fract.	mrem/yr	fract.	mrem/yr	fract.	mrem/yr	fract.	mrem/yr	fract.
Ra-226	4.718E+00	0.4696	1.160E-05	0.0000	0.000E+00	0.0000	2.677E+00	0.2664	9.819E-03	0.0010	1.144E-02	0.0011	1.463E-02	0.0015
Th-230	7.686E-03	0.0008	3.449E-04	0.0000	0.000E+00	0.0000	2.805E-02	0.0028	7.412E-05	0.0000	2.093E-05	0.0000	3.895E-03	0.0004
Th-232	1.546E+00	0.1538	1.794E-03	0.0002	0.000E+00	0.0000	9.983E-01	0.0994	3.301E-03	0.0003	3.897E-03	0.0004	2.371E-02	0.0024
Total	6.271E+00	0.6242	2.151E-03	0.0002	0.000E+00	0.0000	3.703E+00	0.3686	1.319E-02	0.0013	1.536E-02	0.0015	4.224E-02	0.0042

0

Total Dose Contributions TDOSE(ipt) for Individual Radionuclides (i) and Pathways (p)
As mrem/yr and Fraction of Total Dose At t = 3.000E+00 years
0 Water Dependent Pathways

0	Water		Fish		Radon		Plant		Meat		Milk		All Pathways*	
Radio-Nuclide	mrem/yr	fract.	mrem/yr	fract.	mrem/yr	fract.	mrem/yr	fract.	mrem/yr	fract.	mrem/yr	fract.	mrem/yr	fract.
Ra-226	0.000E+00	0.0000	0.000E+00	0.0000	0.000E+00	0.0000	0.000E+00	0.0000	0.000E+00	0.0000	0.000E+00	0.0000	7.431E+00	0.7396
Th-230	0.000E+00	0.0000	0.000E+00	0.0000	0.000E+00	0.0000	0.000E+00	0.0000	0.000E+00	0.0000	0.000E+00	0.0000	4.007E-02	0.0040
Th-232	0.000E+00	0.0000	0.000E+00	0.0000	0.000E+00	0.0000	0.000E+00	0.0000	0.000E+00	0.0000	0.000E+00	0.0000	2.577E+00	0.2564
Total	0.000E+00	0.0000	0.000E+00	0.0000	0.000E+00	0.0000	0.000E+00	0.0000	0.000E+00	0.0000	0.000E+00	0.0000	1.005E+01	1.0000

0*Sum of all water independent and dependent pathways.

Total Dose Contributions TDOSE(ipt) for Individual Radionuclides (i) and Pathways (p)
As mrem/yr and Fraction of Total Dose At t = 1.000E+01 years
0 Water Independent Pathways (Inhalation excludes radon)

Radio-	Ground		Inhalation		Radon		Plant		Meat		Milk		Soil	
Nuclide	mrem/yr	fract.	mrem/yr	fract.	mrem/yr	fract.	mrem/yr	fract.	mrem/yr	fract.	mrem/yr	fract.	mrem/yr	fract.
Ra-226	4.704E+00	0.3267	1.586E-05	0.0000	0.000E+00	0.0000	3.232E+00	0.2245	1.214E-02	0.0008	1.261E-02	0.0009	2.360E-02	0.0016
Th-230	2.197E-02	0.0015	3.449E-04	0.0000	0.000E+00	0.0000	3.704E-02	0.0026	1.075E-04	0.0000	5.745E-05	0.0000	3.953E-03	0.0003
Th-232	4.335E+00	0.3010	1.953E-03	0.0001	0.000E+00	0.0000	1.970E+00	0.1368	6.757E-03	0.0005	8.248E-03	0.0006	2.996E-02	0.0021
Total	9.061E+00	0.6292	2.314E-03	0.0002	0.000E+00	0.0000	5.239E+00	0.3639	1.900E-02	0.0013	2.091E-02	0.0015	5.751E-02	0.0040

Total Dose Contributions TDOSE(ipt) for Individual Radionuclides (i) and Pathways (p)
As mrem/yr and Fraction of Total Dose At t = 1.000E+01 years
0 Water Dependent Pathways

Radio-	Water		Fish		Radon		Plant		Meat		Milk		All Pathways*	
Nuclide	mrem/yr	fract.	mrem/yr	fract.	mrem/yr	fract.	mrem/yr	fract.	mrem/yr	fract.	mrem/yr	fract.	mrem/yr	fract.
Ra-226	0.000E+00	0.0000	0.000E+00	0.0000	0.000E+00	0.0000	0.000E+00	0.0000	0.000E+00	0.0000	0.000E+00	0.0000	7.985E+00	0.5545
Th-230	0.000E+00	0.0000	0.000E+00	0.0000	0.000E+00	0.0000	0.000E+00	0.0000	0.000E+00	0.0000	0.000E+00	0.0000	6.347E-02	0.0044
Th-232	0.000E+00	0.0000	0.000E+00	0.0000	0.000E+00	0.0000	0.000E+00	0.0000	0.000E+00	0.0000	0.000E+00	0.0000	6.351E+00	0.4411
Total	0.000E+00	0.0000	0.000E+00	0.0000	0.000E+00	0.0000	0.000E+00	0.0000	0.000E+00	0.0000	0.000E+00	0.0000	1.440E+01	1.0000

0*Sum of all water independent and dependent pathways.

Total Dose Contributions TDOSE(ipt) for Individual Radionuclides (i) and Pathways (p)
As mrem/yr and Fraction of Total Dose At t = 3.000E+01 years
0 Water Independent Pathways (Inhalation excludes radon)

0	Ground		Inhalation		Radon		Plant		Meat		Milk		Soil	
Radio-Nuclide	mrem/yr	fract.	mrem/yr	fract.	mrem/yr	fract.	mrem/yr	fract.	mrem/yr	fract.	mrem/yr	fract.	mrem/yr	fract.
Ra-226	4.664E+00	0.2534	2.388E-05	0.0000	0.000E+00	0.0000	4.275E+00	0.2322	1.649E-02	0.0009	1.478E-02	0.0008	4.050E-02	0.0022
Th-230	6.255E-02	0.0034	3.450E-04	0.0000	0.000E+00	0.0000	7.004E-02	0.0038	2.336E-04	0.0000	1.771E-04	0.0000	4.237E-03	0.0002
Th-232	6.568E+00	0.3568	2.089E-03	0.0001	0.000E+00	0.0000	2.634E+00	0.1431	9.116E-03	0.0005	1.121E-02	0.0006	3.466E-02	0.0019
Total	1.129E+01	0.6136	2.458E-03	0.0001	0.000E+00	0.0000	6.979E+00	0.3791	2.584E-02	0.0014	2.617E-02	0.0014	7.940E-02	0.0043

0

Total Dose Contributions TDOSE(ipt) for Individual Radionuclides (i) and Pathways (p)
As mrem/yr and Fraction of Total Dose At t = 3.000E+01 years
0 Water Dependent Pathways

0	Water		Fish		Radon		Plant		Meat		Milk		All Pathways*	
Radio-Nuclide	mrem/yr	fract.	mrem/yr	fract.	mrem/yr	fract.	mrem/yr	fract.	mrem/yr	fract.	mrem/yr	fract.	mrem/yr	fract.
Ra-226	0.000E+00	0.0000	0.000E+00	0.0000	0.000E+00	0.0000	0.000E+00	0.0000	0.000E+00	0.0000	0.000E+00	0.0000	9.010E+00	0.4895
Th-230	0.000E+00	0.0000	0.000E+00	0.0000	0.000E+00	0.0000	0.000E+00	0.0000	0.000E+00	0.0000	0.000E+00	0.0000	1.376E-01	0.0075
Th-232	0.000E+00	0.0000	0.000E+00	0.0000	0.000E+00	0.0000	0.000E+00	0.0000	0.000E+00	0.0000	0.000E+00	0.0000	9.259E+00	0.5030
Total	0.000E+00	0.0000	0.000E+00	0.0000	0.000E+00	0.0000	0.000E+00	0.0000	0.000E+00	0.0000	0.000E+00	0.0000	1.841E+01	1.0000

0*Sum of all water independent and dependent pathways.

Total Dose Contributions TDOSE(ipt) for Individual Radionuclides (i) and Pathways (p)
As mrem/yr and Fraction of Total Dose At t = 1.000E+02 years
0 Water Independent Pathways (Inhalation excludes radon)

0	Ground		Inhalation		Radon		Plant		Meat		Milk		Soil	
Radio-Nuclide	mrem/yr	fract.	mrem/yr	fract.	mrem/yr	fract.	mrem/yr	fract.	mrem/yr	fract.	mrem/yr	fract.	mrem/yr	fract.
Ra-226	4.524E+00	0.2282	3.142E-05	0.0000	0.000E+00	0.0000	5.229E+00	0.2638	2.051E-02	0.0010	1.665E-02	0.0008	5.660E-02	0.0029
Th-230	2.018E-01	0.0102	3.456E-04	0.0000	0.000E+00	0.0000	2.198E-01	0.0111	8.181E-04	0.0000	6.656E-04	0.0000	5.798E-03	0.0003
Th-232	6.788E+00	0.3425	2.103E-03	0.0001	0.000E+00	0.0000	2.698E+00	0.1361	9.344E-03	0.0005	1.150E-02	0.0006	3.512E-02	0.0018
Total	1.151E+01	0.5809	2.480E-03	0.0001	0.000E+00	0.0000	8.147E+00	0.4110	3.067E-02	0.0015	2.881E-02	0.0015	9.751E-02	0.0049

0

Total Dose Contributions TDOSE(ipt) for Individual Radionuclides (i) and Pathways (p)
As mrem/yr and Fraction of Total Dose At t = 1.000E+02 years
0 Water Dependent Pathways

0	Water		Fish		Radon		Plant		Meat		Milk		All Pathways*	
Radio-Nuclide	mrem/yr	fract.	mrem/yr	fract.	mrem/yr	fract.	mrem/yr	fract.	mrem/yr	fract.	mrem/yr	fract.	mrem/yr	fract.
Ra-226	0.000E+00	0.0000	0.000E+00	0.0000	0.000E+00	0.0000	0.000E+00	0.0000	0.000E+00	0.0000	0.000E+00	0.0000	9.847E+00	0.4968
Th-230	0.000E+00	0.0000	0.000E+00	0.0000	0.000E+00	0.0000	0.000E+00	0.0000	0.000E+00	0.0000	0.000E+00	0.0000	4.291E-01	0.0217
Th-232	0.000E+00	0.0000	0.000E+00	0.0000	0.000E+00	0.0000	0.000E+00	0.0000	0.000E+00	0.0000	0.000E+00	0.0000	9.545E+00	0.4816
Total	0.000E+00	0.0000	0.000E+00	0.0000	0.000E+00	0.0000	0.000E+00	0.0000	0.000E+00	0.0000	0.000E+00	0.0000	1.982E+01	1.0000

0*Sum of all water independent and dependent pathways.

Total Dose Contributions TDOSE(ipt) for Individual Radionuclides (i) and Pathways (p)
As mrem/yr and Fraction of Total Dose At t = 3.000E+02 years
0 Water Independent Pathways (Inhalation excludes radon)

0	Ground		Inhalation		Radon		Plant		Meat		Milk		Soil	
Radio-Nuclide	mrem/yr	fract.	mrem/yr	fract.	mrem/yr	fract.	mrem/yr	fract.	mrem/yr	fract.	mrem/yr	fract.	mrem/yr	fract.
Ra-226	4.144E+00	0.2077	2.978E-05	0.0000	0.000E+00	0.0000	4.921E+00	0.2467	1.933E-02	0.0010	1.553E-02	0.0008	5.394E-02	0.0027
Th-230	5.762E-01	0.0289	3.476E-04	0.0000	0.000E+00	0.0000	6.625E-01	0.0332	2.557E-03	0.0001	2.065E-03	0.0001	1.063E-02	0.0005
Th-232	6.787E+00	0.3402	2.102E-03	0.0001	0.000E+00	0.0000	2.698E+00	0.1352	9.342E-03	0.0005	1.149E-02	0.0006	3.511E-02	0.0018
Total	1.151E+01	0.5768	2.480E-03	0.0001	0.000E+00	0.0000	8.281E+00	0.4151	3.123E-02	0.0016	2.909E-02	0.0015	9.969E-02	0.0050

0

Total Dose Contributions TDOSE(ipt) for Individual Radionuclides (i) and Pathways (p)
As mrem/yr and Fraction of Total Dose At t = 3.000E+02 years
0 Water Dependent Pathways

0	Water		Fish		Radon		Plant		Meat		Milk		All Pathways*	
Radio-Nuclide	mrem/yr	fract.	mrem/yr	fract.	mrem/yr	fract.	mrem/yr	fract.	mrem/yr	fract.	mrem/yr	fract.	mrem/yr	fract.
Ra-226	0.000E+00	0.0000	0.000E+00	0.0000	0.000E+00	0.0000	0.000E+00	0.0000	0.000E+00	0.0000	0.000E+00	0.0000	9.154E+00	0.4588
Th-230	0.000E+00	0.0000	0.000E+00	0.0000	0.000E+00	0.0000	0.000E+00	0.0000	0.000E+00	0.0000	0.000E+00	0.0000	1.254E+00	0.0629
Th-232	0.000E+00	0.0000	0.000E+00	0.0000	0.000E+00	0.0000	0.000E+00	0.0000	0.000E+00	0.0000	0.000E+00	0.0000	9.543E+00	0.4783
Total	0.000E+00	0.0000	0.000E+00	0.0000	0.000E+00	0.0000	0.000E+00	0.0000	0.000E+00	0.0000	0.000E+00	0.0000	1.995E+01	1.0000

0*Sum of all water independent and dependent pathways.

Total Dose Contributions TDOSE(ipt) for Individual Radionuclides (i) and Pathways (p)
As mrem/yr and Fraction of Total Dose At t = 1.000E+03 years
0 Water Independent Pathways (Inhalation excludes radon)

0	Ground		Inhalation		Radon		Plant		Meat		Milk		Soil	
Radio-Nuclide	mrem/yr	fract.	mrem/yr	fract.	mrem/yr	fract.	mrem/yr	fract.	mrem/yr	fract.	mrem/yr	fract.	mrem/yr	fract.
Ra-226	3.048E+00	0.1532	2.191E-05	0.0000	0.000E+00	0.0000	3.620E+00	0.1819	1.422E-02	0.0007	1.143E-02	0.0006	3.968E-02	0.0020
Th-230	1.650E+00	0.0829	3.530E-04	0.0000	0.000E+00	0.0000	1.938E+00	0.0974	7.570E-03	0.0004	6.092E-03	0.0003	2.460E-02	0.0012
Th-232	6.783E+00	0.3409	2.101E-03	0.0001	0.000E+00	0.0000	2.696E+00	0.1355	9.337E-03	0.0005	1.149E-02	0.0006	3.509E-02	0.0018
Total	1.148E+01	0.5770	2.476E-03	0.0001	0.000E+00	0.0000	8.255E+00	0.4148	3.113E-02	0.0016	2.901E-02	0.0015	9.937E-02	0.0050

0

Total Dose Contributions TDOSE(ipt) for Individual Radionuclides (i) and Pathways (p)
As mrem/yr and Fraction of Total Dose At t = 1.000E+03 years
0 Water Dependent Pathways

0	Water		Fish		Radon		Plant		Meat		Milk		All Pathways*	
Radio-Nuclide	mrem/yr	fract.	mrem/yr	fract.	mrem/yr	fract.	mrem/yr	fract.	mrem/yr	fract.	mrem/yr	fract.	mrem/yr	fract.
Ra-226	0.000E+00	0.0000	0.000E+00	0.0000	0.000E+00	0.0000	0.000E+00	0.0000	0.000E+00	0.0000	0.000E+00	0.0000	6.734E+00	0.3384
Th-230	0.000E+00	0.0000	0.000E+00	0.0000	0.000E+00	0.0000	0.000E+00	0.0000	0.000E+00	0.0000	0.000E+00	0.0000	3.627E+00	0.1823
Th-232	0.000E+00	0.0000	0.000E+00	0.0000	0.000E+00	0.0000	0.000E+00	0.0000	0.000E+00	0.0000	0.000E+00	0.0000	9.537E+00	0.4793
Total	0.000E+00	0.0000	0.000E+00	0.0000	0.000E+00	0.0000	0.000E+00	0.0000	0.000E+00	0.0000	0.000E+00	0.0000	1.990E+01	1.0000

0*Sum of all water independent and dependent pathways.

Dose/Source Ratios Summed Over All Pathways
Parent and Progeny Principal Radionuclide Contributions Indicated

0 Parent (i)	Product (j)	Thread Fraction	DSR(jt) At Time in Years (mrem/yr)/(pCi/g) 0.000E+00	1.000E+00	3.000E+00	1.000E+01	3.000E+01	1.000E+02	3.000E+02	1.000E+03
Ra-226+D	Ra-226+D	1.000E+00	7.090E+00	7.087E+00	7.081E+00	7.059E+00	6.997E+00	6.786E+00	6.216E+00	4.573E+00
Ra-226+D	Pb-210+D	1.000E+00	6.008E-02	1.609E-01	3.502E-01	9.260E-01	2.013E+00	3.061E+00	2.938E+00	2.162E+00
Ra-226+D	-DSR(j)		7.150E+00	7.248E+00	7.431E+00	7.985E+00	9.010E+00	9.847E+00	9.154E+00	6.734E+00
0Th-230	Th-230	1.000E+00	2.908E-02	2.908E-02	2.908E-02	2.908E-02	2.907E-02	2.905E-02	2.900E-02	2.880E-02
Th-230	Ra-226+D	1.000E+00	1.505E-03	4.570E-03	1.071E-02	3.215E-02	9.303E-02	3.019E-01	8.636E-01	2.475E+00
Th-230	Pb-210+D	1.000E+00	9.490E-06	5.784E-05	2.801E-04	2.247E-03	1.548E-02	9.823E-02	3.618E-01	1.124E+00
Th-230	-DSR(j)		3.060E-02	3.371E-02	4.007E-02	6.347E-02	1.376E-01	4.291E-01	1.254E+00	3.627E+00
0Th-232	Th-232	1.000E+00	1.425E-01	1.425E-01	1.425E-01	1.425E-01	1.425E-01	1.425E-01	1.425E-01	1.424E-01
Th-232	Ra-228+D	1.000E+00	2.861E-01	8.301E-01	1.741E+00	3.640E+00	4.932E+00	5.057E+00	5.056E+00	5.053E+00
Th-232	Th-228+D	1.000E+00	2.914E-02	1.757E-01	6.927E-01	2.569E+00	4.185E+00	4.345E+00	4.344E+00	4.342E+00
Th-232	-DSR(j)		4.577E-01	1.148E+00	2.577E+00	6.351E+00	9.259E+00	9.545E+00	9.543E+00	9.537E+00

The DSR includes contributions from associated (half-life ó 180 days) daughters.

0

Single Radionuclide Soil Guidelines G(it) in pCi/g
Basic Radiation Dose Limit = 2.500E+01 mrem/yr

0Nuclide (i)	t= 0.000E+00	1.000E+00	3.000E+00	1.000E+01	3.000E+01	1.000E+02	3.000E+02	1.000E+03
Ra-226	3.496E+00	3.449E+00	3.364E+00	3.131E+00	2.775E+00	2.539E+00	2.731E+00	3.712E+00
Th-230	8.171E+02	7.416E+02	6.239E+02	3.939E+02	1.817E+02	5.826E+01	1.993E+01	6.892E+00
Th-232	5.462E+01	2.177E+01	9.703E+00	3.936E+00	2.700E+00	2.619E+00	2.620E+00	2.621E+00

0

Summed Dose/Source Ratios DSR(it) in (mrem/yr)/(pCi/g)
and Single Radionuclide Soil Guidelines G(it) in pCi/g
at tmin = time of minimum single radionuclide soil guideline
and at tmax = time of maximum total dose = 235.3 ñ 0.5 years

0Nuclide (i)	Initial (pCi/g)	tmin (years)	DSR(itmin)	G(itmin) (pCi/g)	DSR(itmax)	G(itmax) (pCi/g)
Ra-226	1.000E+00	101.4 ñ 0.2	9.847E+00	2.539E+00	9.416E+00	2.655E+00
Th-230	1.000E+00	1.000E+03	3.627E+00	6.892E+00	9.947E-01	2.513E+01
Th-232	1.000E+00	98.7 ñ 0.2	9.545E+00	2.619E+00	9.543E+00	2.620E+00

Individual Nuclide Dose Summed Over All Pathways
Parent Nuclide and Branch Fraction Indicated

0Nuclide (j)	Parent (i)	THF(i)	DOSE(jt) mrem/yr t= 0.000E+00	1.000E+00	3.000E+00	1.000E+01	3.000E+01	1.000E+02	3.000E+02	1.000E+03
Ra-226	Ra-226	1.000E+00	7.090E+00	7.087E+00	7.081E+00	7.059E+00	6.997E+00	6.786E+00	6.216E+00	4.573E+00
Ra-226	Th-230	1.000E+00	1.505E-03	4.570E-03	1.071E-02	3.215E-02	9.303E-02	3.019E-01	8.636E-01	2.475E+00
Ra-226	-DOSE(j)		7.091E+00	7.091E+00	7.091E+00	7.091E+00	7.090E+00	7.088E+00	7.079E+00	7.047E+00
0Pb-210	Ra-226	1.000E+00	6.008E-02	1.609E-01	3.502E-01	9.260E-01	2.013E+00	3.061E+00	2.938E+00	2.162E+00
Pb-210	Th-230	1.000E+00	9.490E-06	5.784E-05	2.801E-04	2.247E-03	1.548E-02	9.823E-02	3.618E-01	1.124E+00
Pb-210	-DOSE(j)		6.009E-02	1.610E-01	3.505E-01	9.283E-01	2.029E+00	3.159E+00	3.300E+00	3.285E+00
0Th-230	Th-230	1.000E+00	2.908E-02	2.908E-02	2.908E-02	2.908E-02	2.907E-02	2.905E-02	2.900E-02	2.880E-02
0Th-232	Th-232	1.000E+00	1.425E-01	1.425E-01	1.425E-01	1.425E-01	1.425E-01	1.425E-01	1.425E-01	1.424E-01
0Ra-228	Th-232	1.000E+00	2.861E-01	8.301E-01	1.741E+00	3.640E+00	4.932E+00	5.057E+00	5.056E+00	5.053E+00
0Th-228	Th-232	1.000E+00	2.914E-02	1.757E-01	6.927E-01	2.569E+00	4.185E+00	4.345E+00	4.344E+00	4.342E+00

THF(i) is the thread fraction of the parent nuclide.

Individual Nuclide Soil Concentration
Parent Nuclide and Branch Fraction Indicated

0Nuclide (j)	Parent (i)	THF(i)	S(jt) pCi/g t= 0.000E+00	1.000E+00	3.000E+00	1.000E+01	3.000E+01	1.000E+02	3.000E+02	1.000E+03
Ra-226	Ra-226	1.000E+00	1.000E+00	9.996E-01	9.987E-01	9.956E-01	9.869E-01	9.571E-01	8.767E-01	6.449E-01
Ra-226	Th-230	1.000E+00	0.000E+00	4.331E-04	1.299E-03	4.322E-03	1.291E-02	4.236E-02	1.216E-01	3.489E-01
Ra-226	-S(j):		1.000E+00	1.000E+00	1.000E+00	9.999E-01	9.998E-01	9.995E-01	9.983E-01	9.938E-01
0Pb-210	Ra-226	1.000E+00	0.000E+00	3.060E-02	8.897E-02	2.665E-01	6.018E-01	9.254E-01	8.891E-01	6.541E-01
Pb-210	Th-230	1.000E+00	0.000E+00	6.663E-06	5.873E-05	6.077E-04	4.523E-03	2.947E-02	1.092E-01	3.398E-01
Pb-210	-S(j):		0.000E+00	3.060E-02	8.903E-02	2.671E-01	6.063E-01	9.548E-01	9.983E-01	9.939E-01
0Th-230	Th-230	1.000E+00	1.000E+00	1.000E+00	1.000E+00	9.999E-01	9.997E-01	9.990E-01	9.970E-01	9.902E-01
0Th-232	Th-232	1.000E+00	1.000E+00	1.000E+00	1.000E+00	1.000E+00	1.000E+00	9.999E-01	9.997E-01	9.991E-01
0Ra-228	Th-232	1.000E+00	0.000E+00	1.135E-01	3.031E-01	6.980E-01	9.669E-01	9.929E-01	9.927E-01	9.921E-01
0Th-228	Th-232	1.000E+00	0.000E+00	1.864E-02	1.242E-01	5.628E-01	9.538E-01	9.929E-01	9.927E-01	9.921E-01

THF(i) is the thread fraction of the parent nuclide.
0RESCALC.EXE execution time = 0.28 seconds

RESRAD OUTPUT SUMMARY REPORT FOR AOC = 300 m^2

Summary : Determination of Area Factor
File : C:\USERS\MRAHMAN\DOCUMENTS\FLASH DRIVE\REMOVABLE DISK\HILL AFB\AREA_300.RAD

Table of Contents

Part I: Mixture Sums and Single Radionuclide Guidelines

Dose Conversion Factor (and Related) Parameter Summary ... 2
Site-Specific Parameter Summary ... 4
Summary of Pathway Selections ... 8
Contaminated Zone and Total Dose Summary ... 9
Total Dose Components
Time = 0.000E+00 ... 10
Time = 1.000E+00 ... 11
Time = 3.000E+00 ... 12
Time = 1.000E+01 ... 13
Time = 3.000E+01 ... 14
Time = 1.000E+02 ... 15
Time = 3.000E+02 ... 16
Time = 1.000E+03 ... 17
Dose/Source Ratios Summed Over All Pathways ... 18
Single Radionuclide Soil Guidelines ... 18
Dose Per Nuclide Summed Over All Pathways ... 19
Soil Concentration Per Nuclide ... 19

Dose Conversion Factor (and Related) Parameter Summary
Dose Library: FGR 12 & FGR 11

0

Menu	Parameter	Current Value#	Base Case*	Parameter Name
A-1	DCF's for external ground radiation (mrem/yr)/(pCi/g)			
A-1	Ac-228 (Source: FGR 12)	5.978E+00	5.978E+00	DCF1(1)
A-1	At-218 (Source: FGR 12)	5.847E-03	5.847E-03	DCF1(2)
A-1	Bi-210 (Source: FGR 12)	3.606E-03	3.606E-03	DCF1(3)
A-1	Bi-212 (Source: FGR 12)	1.171E+00	1.171E+00	DCF1(4)
A-1	Bi-214 (Source: FGR 12)	9.808E+00	9.808E+00	DCF1(5)
A-1	Pb-210 (Source: FGR 12)	2.447E-03	2.447E-03	DCF1(6)
A-1	Pb-212 (Source: FGR 12)	7.043E-01	7.043E-01	DCF1(7)
A-1	Pb-214 (Source: FGR 12)	1.341E+00	1.341E+00	DCF1(8)
A-1	Po-210 (Source: FGR 12)	5.231E-05	5.231E-05	DCF1(9)
A-1	Po-212 (Source: FGR 12)	0.000E+00	0.000E+00	DCF1(10)
A-1	Po-214 (Source: FGR 12)	5.138E-04	5.138E-04	DCF1(11)
A-1	Po-216 (Source: FGR 12)	1.042E-04	1.042E-04	DCF1(12)
A-1	Po-218 (Source: FGR 12)	5.642E-05	5.642E-05	DCF1(13)
A-1	Ra-224 (Source: FGR 12)	5.119E-02	5.119E-02	DCF1(14)
A-1	Ra-226 (Source: FGR 12)	3.176E-02	3.176E-02	DCF1(15)
A-1	Ra-228 (Source: FGR 12)	0.000E+00	0.000E+00	DCF1(16)
A-1	Rn-220 (Source: FGR 12)	2.298E-03	2.298E-03	DCF1(17)
A-1	Rn-222 (Source: FGR 12)	2.354E-03	2.354E-03	DCF1(18)
A-1	Th-228 (Source: FGR 12)	7.940E-03	7.940E-03	DCF1(19)
A-1	Th-230 (Source: FGR 12)	1.209E-03	1.209E-03	DCF1(20)
A-1	Th-232 (Source: FGR 12)	5.212E-04	5.212E-04	DCF1(21)
A-1	Tl-208 (Source: FGR 12)	2.298E+01	2.298E+01	DCF1(22)
A-1	Tl-210 (Source: no data)	0.000E+00	-2.000E+00	DCF1(23)
B-1	Dose conversion factors for inhalation mrem/pCi:			
B-1	Pb-210+D	2.320E-02	1.360E-02	DCF2(1)
B-1	Ra-226+D	8.594E-03	8.580E-03	DCF2(2)
B-1	Ra-228+D	5.078E-03	4.770E-03	DCF2(3)
B-1	Th-228+D	3.454E-01	3.420E-01	DCF2(4)
B-1	Th-230	3.260E-01	3.260E-01	DCF2(5)
B-1	Th-232	1.640E+00	1.640E+00	DCF2(6)
D-1	Dose conversion factors for ingestion mrem/pCi:			
D-1	Pb-210+D	7.276E-03	5.370E-03	DCF3(1)
D-1	Ra-226+D	1.321E-03	1.320E-03	DCF3(2)
D-1	Ra-228+D	1.442E-03	1.440E-03	DCF3(3)
D-1	Th-228+D	8.086E-04	3.960E-04	DCF3(4)

```
D-1   Th-230                                                    5.480E-04  5.480E-04  DCF3(  5)
D-1   Th-232                                                    2.730E-03  2.730E-03  DCF3(  6)

D-34  Food transfer factors:
D-34  Pb-210+D   plant/soil concentration ratio dimensionless    1.000E-02  1.000E-02  RTF(  11)
D-34  Pb-210+D   beef/livestock-intake ratio (pCi/kg)/(pCi/d)    8.000E-04  8.000E-04  RTF(  12)
D-34  Pb-210+D   milk/livestock-intake ratio (pCi/L)/(pCi/d)     3.000E-04  3.000E-04  RTF(  13)
D-34
D-34  Ra-226+D   plant/soil concentration ratio dimensionless    4.000E-02  4.000E-02  RTF(  21)
D-34  Ra-226+D   beef/livestock-intake ratio (pCi/kg)/(pCi/d)    1.000E-03  1.000E-03  RTF(  22)
D-34  Ra-226+D   milk/livestock-intake ratio (pCi/L)/(pCi/d)     1.000E-03  1.000E-03  RTF(  23)
D-34
```

Dose Conversion Factor (and Related) Parameter Summary (continued)
Dose Library: FGR 12 & FGR 11

0 Menu		Parameter	Current Value#	Base Case*	Parameter Name
D-34	Ra-228+D	plant/soil concentration ratio dimensionless	4.000E-02	4.000E-02	RTF(31)
D-34	Ra-228+D	beef/livestock-intake ratio (pCi/kg)/(pCi/d)	1.000E-03	1.000E-03	RTF(32)
D-34	Ra-228+D	milk/livestock-intake ratio (pCi/L)/(pCi/d)	1.000E-03	1.000E-03	RTF(33)
D-34					
D-34	Th-228+D	plant/soil concentration ratio dimensionless	1.000E-03	1.000E-03	RTF(41)
D-34	Th-228+D	beef/livestock-intake ratio (pCi/kg)/(pCi/d)	1.000E-04	1.000E-04	RTF(42)
D-34	Th-228+D	milk/livestock-intake ratio (pCi/L)/(pCi/d)	5.000E-06	5.000E-06	RTF(43)
D-34					
D-34	Th-230	plant/soil concentration ratio dimensionless	1.000E-03	1.000E-03	RTF(51)
D-34	Th-230	beef/livestock-intake ratio (pCi/kg)/(pCi/d)	1.000E-04	1.000E-04	RTF(52)
D-34	Th-230	milk/livestock-intake ratio (pCi/L)/(pCi/d)	5.000E-06	5.000E-06	RTF(53)
D-34					
D-34	Th-232	plant/soil concentration ratio dimensionless	1.000E-03	1.000E-03	RTF(61)
D-34	Th-232	beef/livestock-intake ratio (pCi/kg)/(pCi/d)	1.000E-04	1.000E-04	RTF(62)
D-34	Th-232	milk/livestock-intake ratio (pCi/L)/(pCi/d)	5.000E-06	5.000E-06	RTF(63)
D-5	Bioaccumulation factors fresh water L/kg:				
D-5	Pb-210+D	fish	3.000E+02	3.000E+02	BIOFAC(11)
D-5	Pb-210+D	crustacea and mollusks	1.000E+02	1.000E+02	BIOFAC(12)
D-5					
D-5	Ra-226+D	fish	5.000E+01	5.000E+01	BIOFAC(21)
D-5	Ra-226+D	crustacea and mollusks	2.500E+02	2.500E+02	BIOFAC(22)
D-5					
D-5	Ra-228+D	fish	5.000E+01	5.000E+01	BIOFAC(31)
D-5	Ra-228+D	crustacea and mollusks	2.500E+02	2.500E+02	BIOFAC(32)
D-5					
D-5	Th-228+D	fish	1.000E+02	1.000E+02	BIOFAC(41)
D-5	Th-228+D	crustacea and mollusks	5.000E+02	5.000E+02	BIOFAC(42)
D-5					
D-5	Th-230	fish	1.000E+02	1.000E+02	BIOFAC(51)
D-5	Th-230	crustacea and mollusks	5.000E+02	5.000E+02	BIOFAC(52)
D-5					
D-5	Th-232	fish	1.000E+02	1.000E+02	BIOFAC(61)
D-5	Th-232	crustacea and mollusks	5.000E+02	5.000E+02	BIOFAC(62)

#For DCF1(xxx) only factors are for infinite depth & area. See ETFG table in Ground Pathway of Detailed Report.
*Base Case means Default.Lib w/o Associate Nuclide contributions.

Site-Specific Parameter Summary

0 Menu	Parameter	User Input	Default	Used by RESRAD (If different from user input)	Parameter Name
R011	Area of contaminated zone (m**2)	3.000E+02	1.000E+04	---	AREA
R011	Thickness of contaminated zone (m)	3.048E+00	2.000E+00	---	THICK0
R011	Fraction of contamination that is submerged	0.000E+00	0.000E+00	---	SUBMFRACT
R011	Length parallel to aquifer flow (m)	1.700E+01	1.000E+02	---	LCZPAQ
R011	Basic radiation dose limit (mrem/yr)	2.500E+01	3.000E+01	---	BRDL
R011	Time since placement of material (yr)	0.000E+00	0.000E+00	---	TI
R011	Times for calculations (yr)	1.000E+00	1.000E+00	---	T(2)
R011	Times for calculations (yr)	3.000E+00	3.000E+00	---	T(3)
R011	Times for calculations (yr)	1.000E+01	1.000E+01	---	T(4)
R011	Times for calculations (yr)	3.000E+01	3.000E+01	---	T(5)
R011	Times for calculations (yr)	1.000E+02	1.000E+02	---	T(6)
R011	Times for calculations (yr)	3.000E+02	3.000E+02	---	T(7)
R011	Times for calculations (yr)	1.000E+03	1.000E+03	---	T(8)
R011	Times for calculations (yr)	not used	0.000E+00	---	T(9)
R011	Times for calculations (yr)	not used	0.000E+00	---	T(10)
R012	Initial principal radionuclide (pCi/g): Ra-226	1.000E+00	0.000E+00	---	S1(2)
R012	Initial principal radionuclide (pCi/g): Th-230	1.000E+00	0.000E+00	---	S1(5)
R012	Initial principal radionuclide (pCi/g): Th-232	1.000E+00	0.000E+00	---	S1(6)
R012	Concentration in groundwater (pCi/L): Ra-226	not used	0.000E+00	---	W1(2)
R012	Concentration in groundwater (pCi/L): Th-230	not used	0.000E+00	---	W1(5)
R012	Concentration in groundwater (pCi/L): Th-232	not used	0.000E+00	---	W1(6)
R013	Cover depth (m)	0.000E+00	0.000E+00	---	COVER0
R013	Density of cover material (g/cm**3)	not used	1.500E+00	---	DENSCV
R013	Cover depth erosion rate (m/yr)	not used	1.000E-03	---	VCV
R013	Density of contaminated zone (g/cm**3)	1.431E+00	1.500E+00	---	DENSCZ
R013	Contaminated zone erosion rate (m/yr)	1.000E-03	1.000E-03	---	VCZ
R013	Contaminated zone total porosity	4.600E-01	4.000E-01	---	TPCZ
R013	Contaminated zone field capacity	2.000E-01	2.000E-01	---	FCCZ
R013	Contaminated zone hydraulic conductivity (m/yr)	1.000E+01	1.000E+01	---	HCCZ
R013	Contaminated zone b parameter	1.040E+01	5.300E+00	---	BCZ
R013	Average annual wind speed (m/sec)	2.000E+00	2.000E+00	---	WIND
R013	Humidity in air (g/m**3)	not used	8.000E+00	---	HUMID
R013	Evapotranspiration coefficient	5.000E-01	5.000E-01	---	EVAPTR
R013	Precipitation (m/yr)	4.060E-01	1.000E+00	---	PRECIP
R013	Irrigation (m/yr)	2.000E-01	2.000E-01	---	RI
R013	Irrigation mode	overhead	overhead	---	IDITCH
R013	Runoff coefficient	2.000E-01	2.000E-01	---	RUNOFF

R013	Watershed area for nearby stream or pond (m**2)	1.000E+06	1.000E+06	---	WAREA
R013	Accuracy for water/soil computations	1.000E-03	1.000E-03	---	EPS
R014	Density of saturated zone (g/cm**3)	1.431E+00	1.500E+00	---	DENSAQ
R014	Saturated zone total porosity	4.600E-01	4.000E-01	---	TPSZ
R014	Saturated zone effective porosity	2.000E-01	2.000E-01	---	EPSZ
R014	Saturated zone field capacity	2.000E-01	2.000E-01	---	FCSZ
R014	Saturated zone hydraulic conductivity (m/yr)	1.000E+02	1.000E+02	---	HCSZ
R014	Saturated zone hydraulic gradient	2.000E-02	2.000E-02	---	HGWT
R014	Saturated zone b parameter	1.040E+01	5.300E+00	---	BSZ
R014	Water table drop rate (m/yr)	1.000E-03	1.000E-03	---	VWT

Site-Specific Parameter Summary (continued)

0 Menu	Parameter	User Input	Default	Used by RESRAD (If different from user input)	Parameter Name
R014	Well pump intake depth (m below water table)	1.000E+01	1.000E+01	---	DWIBWT
R014	Model: Nondispersion (ND) or Mass-Balance (MB)	ND	ND	---	MODEL
R014	Well pumping rate (m**3/yr)	2.500E+02	2.500E+02	---	UW
R015	Number of unsaturated zone strata	1	1	---	NS
R015	Unsat. zone 1 thickness (m)	4.000E+00	4.000E+00	---	H(1)
R015	Unsat. zone 1 soil density (g/cm**3)	1.431E+00	1.500E+00	---	DENSUZ(1)
R015	Unsat. zone 1 total porosity	4.600E-01	4.000E-01	---	TPUZ(1)
R015	Unsat. zone 1 effective porosity	2.000E-01	2.000E-01	---	EPUZ(1)
R015	Unsat. zone 1 field capacity	2.000E-01	2.000E-01	---	FCUZ(1)
R015	Unsat. zone 1 soil-specific b parameter	1.040E+01	5.300E+00	---	BUZ(1)
R015	Unsat. zone 1 hydraulic conductivity (m/yr)	1.000E+01	1.000E+01	---	HCUZ(1)
R016	Distribution coefficients for Ra-226				
R016	Contaminated zone (cm**3/g)	1.121E+04	7.000E+01	---	DCNUCC(2)
R016	Unsaturated zone 1 (cm**3/g)	1.121E+04	7.000E+01	---	DCNUCU(21)
R016	Saturated zone (cm**3/g)	1.121E+04	7.000E+01	---	DCNUCS(2)
R016	Leach rate (/yr)	0.000E+00	0.000E+00	5.368E-06	ALEACH(2)
R016	Solubility constant	0.000E+00	0.000E+00	not used	SOLUBK(2)
R016	Distribution coefficients for Th-230				
R016	Contaminated zone (cm**3/g)	6.757E+04	6.000E+04	---	DCNUCC(5)
R016	Unsaturated zone 1 (cm**3/g)	6.757E+04	6.000E+04	---	DCNUCU(51)
R016	Saturated zone (cm**3/g)	6.757E+04	6.000E+04	---	DCNUCS(5)
R016	Leach rate (/yr)	0.000E+00	0.000E+00	8.903E-07	ALEACH(5)
R016	Solubility constant	0.000E+00	0.000E+00	not used	SOLUBK(5)
R016	Distribution coefficients for Th-232				
R016	Contaminated zone (cm**3/g)	6.757E+04	6.000E+04	---	DCNUCC(6)
R016	Unsaturated zone 1 (cm**3/g)	6.757E+04	6.000E+04	---	DCNUCU(61)
R016	Saturated zone (cm**3/g)	6.757E+04	6.000E+04	---	DCNUCS(6)
R016	Leach rate (/yr)	0.000E+00	0.000E+00	8.903E-07	ALEACH(6)
R016	Solubility constant	0.000E+00	0.000E+00	not used	SOLUBK(6)
R016	Distribution coefficients for daughter Pb-210				
R016	Contaminated zone (cm**3/g)	1.549E+04	1.000E+02	---	DCNUCC(1)
R016	Unsaturated zone 1 (cm**3/g)	1.549E+04	1.000E+02	---	DCNUCU(11)
R016	Saturated zone (cm**3/g)	1.549E+04	1.000E+02	---	DCNUCS(1)
R016	Leach rate (/yr)	0.000E+00	0.000E+00	3.884E-06	ALEACH(1)

```
R016    Solubility constant                            0.000E+00  0.000E+00           not used             SOLUBK( 1)

R016  Distribution coefficients for daughter Ra-228
R016    Contaminated zone (cm**3/g)                    7.000E+01  7.000E+01              ---               DCNUCC( 3)
R016    Unsaturated zone 1 (cm**3/g)                   7.000E+01  7.000E+01              ---               DCNUCU( 31)
R016    Saturated zone (cm**3/g)                       7.000E+01  7.000E+01              ---               DCNUCS( 3)
R016    Leach rate (/yr)                               0.000E+00  0.000E+00           8.561E-04            ALEACH( 3)
R016    Solubility constant                            0.000E+00  0.000E+00           not used             SOLUBK( 3)
```

Site-Specific Parameter Summary (continued)

0 Menu	Parameter	User Input	Default	Used by RESRAD (If different from user input)	Parameter Name
R016	Distribution coefficients for daughter Th-228				
R016	Contaminated zone (cm**3/g)	6.000E+04	6.000E+04	---	DCNUCC(4)
R016	Unsaturated zone 1 (cm**3/g)	6.000E+04	6.000E+04	---	DCNUCU(41)
R016	Saturated zone (cm**3/g)	6.000E+04	6.000E+04	---	DCNUCS(4)
R016	Leach rate (/yr)	0.000E+00	0.000E+00	1.003E-06	ALEACH(4)
R016	Solubility constant	0.000E+00	0.000E+00	not used	SOLUBK(4)
R017	Inhalation rate (m**3/yr)	6.650E+03	8.400E+03	---	INHALR
R017	Mass loading for inhalation (g/m**3)	4.600E-06	1.000E-04	---	MLINH
R017	Exposure duration	2.600E+01	3.000E+01	---	ED
R017	Shielding factor inhalation	2.448E-01	4.000E-01	---	SHF3
R017	Shielding factor external gamma	5.512E-01	7.000E-01	---	SHF1
R017	Fraction of time spent indoors	6.571E-01	5.000E-01	---	FIND
R017	Fraction of time spent outdoors (on site)	1.181E-01	2.500E-01	---	FOTD
R017	Shape factor flag external gamma	1.000E+00	1.000E+00	>0 shows circular AREA.	FS
R017	Radii of shape factor array (used if FS = -1):				
R017	Outer annular radius (m) ring 1:	not used	5.000E+01	---	RAD_SHAPE(1)
R017	Outer annular radius (m) ring 2:	not used	7.071E+01	---	RAD_SHAPE(2)
R017	Outer annular radius (m) ring 3:	not used	0.000E+00	---	RAD_SHAPE(3)
R017	Outer annular radius (m) ring 4:	not used	0.000E+00	---	RAD_SHAPE(4)
R017	Outer annular radius (m) ring 5:	not used	0.000E+00	---	RAD_SHAPE(5)
R017	Outer annular radius (m) ring 6:	not used	0.000E+00	---	RAD_SHAPE(6)
R017	Outer annular radius (m) ring 7:	not used	0.000E+00	---	RAD_SHAPE(7)
R017	Outer annular radius (m) ring 8:	not used	0.000E+00	---	RAD_SHAPE(8)
R017	Outer annular radius (m) ring 9:	not used	0.000E+00	---	RAD_SHAPE(9)
R017	Outer annular radius (m) ring 10:	not used	0.000E+00	---	RAD_SHAPE(10)
R017	Outer annular radius (m) ring 11:	not used	0.000E+00	---	RAD_SHAPE(11)
R017	Outer annular radius (m) ring 12:	not used	0.000E+00	---	RAD_SHAPE(12)
R017	Fractions of annular areas within AREA:				
R017	Ring 1	not used	1.000E+00	---	FRACA(1)
R017	Ring 2	not used	2.732E-01	---	FRACA(2)
R017	Ring 3	not used	0.000E+00	---	FRACA(3)
R017	Ring 4	not used	0.000E+00	---	FRACA(4)
R017	Ring 5	not used	0.000E+00	---	FRACA(5)
R017	Ring 6	not used	0.000E+00	---	FRACA(6)
R017	Ring 7	not used	0.000E+00	---	FRACA(7)
R017	Ring 8	not used	0.000E+00	---	FRACA(8)
R017	Ring 9	not used	0.000E+00	---	FRACA(9)

R017	Ring 10	not used	0.000E+00	---	FRACA(10)
R017	Ring 11	not used	0.000E+00	---	FRACA(11)
R017	Ring 12	not used	0.000E+00	---	FRACA(12)
R018	Fruits vegetables and grain consumption (kg/yr)	1.660E+02	1.600E+02	---	DIET(1)
R018	Leafy vegetable consumption (kg/yr)	1.100E+01	1.400E+01	---	DIET(2)
R018	Milk consumption (L/yr)	1.000E+02	9.200E+01	---	DIET(3)
R018	Meat and poultry consumption (kg/yr)	6.510E+01	6.300E+01	---	DIET(4)
R018	Fish consumption (kg/yr)	not used	5.400E+00	---	DIET(5)
R018	Other seafood consumption (kg/yr)	not used	9.000E-01	---	DIET(6)
R018	Soil ingestion rate (g/yr)	1.825E+01	3.650E+01	---	SOIL

Site-Specific Parameter Summary (continued)

0 Menu	Parameter	User Input	Default	Used by RESRAD (If different from user input)	Parameter Name
R018	Drinking water intake (L/yr)	not used	5.100E+02	---	DWI
R018	Contamination fraction of drinking water	not used	1.000E+00	---	FDW
R018	Contamination fraction of household water	not used	1.000E+00	---	FHHW
R018	Contamination fraction of livestock water	1.000E+00	1.000E+00	---	FLW
R018	Contamination fraction of irrigation water	1.000E+00	1.000E+00	---	FIRW
R018	Contamination fraction of aquatic food	not used	5.000E-01	---	FR9
R018	Contamination fraction of plant food	1.500E-01	-1	---	FPLANT
R018	Contamination fraction of meat	2.000E-02	-1	---	FMEAT
R018	Contamination fraction of milk	2.000E-02	-1	---	FMILK
R019	Livestock fodder intake for meat (kg/day)	6.800E+01	6.800E+01	---	LFI5
R019	Livestock fodder intake for milk (kg/day)	5.500E+01	5.500E+01	---	LFI6
R019	Livestock water intake for meat (L/day)	5.000E+01	5.000E+01	---	LWI5
R019	Livestock water intake for milk (L/day)	1.600E+02	1.600E+02	---	LWI6
R019	Livestock soil intake (kg/day)	5.000E-01	5.000E-01	---	LSI
R019	Mass loading for foliar deposition (g/m**3)	1.000E-04	1.000E-04	---	MLFD
R019	Depth of soil mixing layer (m)	1.500E-01	1.500E-01	---	DM
R019	Depth of roots (m)	9.000E-01	9.000E-01	---	DROOT
R019	Drinking water fraction from ground water	not used	1.000E+00	---	FGWDW
R019	Household water fraction from ground water	not used	1.000E+00	---	FGWHH
R019	Livestock water fraction from ground water	1.000E+00	1.000E+00	---	FGWLW
R019	Irrigation fraction from ground water	1.000E+00	1.000E+00	---	FGWIR
R19B	Wet weight crop yield for Non-Leafy (kg/m**2)	7.000E-01	7.000E-01	---	YV(1)
R19B	Wet weight crop yield for Leafy (kg/m**2)	1.500E+00	1.500E+00	---	YV(2)
R19B	Wet weight crop yield for Fodder (kg/m**2)	1.100E+00	1.100E+00	---	YV(3)
R19B	Growing Season for Non-Leafy (years)	1.700E-01	1.700E-01	---	TE(1)
R19B	Growing Season for Leafy (years)	2.500E-01	2.500E-01	---	TE(2)
R19B	Growing Season for Fodder (years)	8.000E-02	8.000E-02	---	TE(3)
R19B	Translocation Factor for Non-Leafy	1.000E-01	1.000E-01	---	TIV(1)
R19B	Translocation Factor for Leafy	1.000E+00	1.000E+00	---	TIV(2)
R19B	Translocation Factor for Fodder	1.000E+00	1.000E+00	---	TIV(3)
R19B	Dry Foliar Interception Fraction for Non-Leafy	2.500E-01	2.500E-01	---	RDRY(1)
R19B	Dry Foliar Interception Fraction for Leafy	2.500E-01	2.500E-01	---	RDRY(2)
R19B	Dry Foliar Interception Fraction for Fodder	2.500E-01	2.500E-01	---	RDRY(3)
R19B	Wet Foliar Interception Fraction for Non-Leafy	2.500E-01	2.500E-01	---	RWET(1)
R19B	Wet Foliar Interception Fraction for Leafy	2.500E-01	2.500E-01	---	RWET(2)
R19B	Wet Foliar Interception Fraction for Fodder	2.500E-01	2.500E-01	---	RWET(3)
R19B	Weathering Removal Constant for Vegetation	2.000E+01	2.000E+01	---	WLAM

C14	C-12 concentration in water (g/cm**3)	not used	2.000E-05	---	C12WTR
C14	C-12 concentration in contaminated soil (g/g)	not used	3.000E-02	---	C12CZ
C14	Fraction of vegetation carbon from soil	not used	2.000E-02	---	CSOIL
C14	Fraction of vegetation carbon from air	not used	9.800E-01	---	CAIR
C14	C-14 evasion layer thickness in soil (m)	not used	3.000E-01	---	DMC
C14	C-14 evasion flux rate from soil (1/sec)	not used	7.000E-07	---	EVSN
C14	C-12 evasion flux rate from soil (1/sec)	not used	1.000E-10	---	REVSN
C14	Fraction of grain in beef cattle feed	not used	8.000E-01	---	AVFG4
C14	Fraction of grain in milk cow feed	not used	2.000E-01	---	AVFG5

Site-Specific Parameter Summary (continued)

0 Menu	Parameter	User Input	Default	Used by RESRAD (If different from user input)	Parameter Name
STOR	Storage times of contaminated foodstuffs (days):				
STOR	Fruits non-leafy vegetables and grain	1.400E+01	1.400E+01	---	STOR_T(1)
STOR	Leafy vegetables	1.000E+00	1.000E+00	---	STOR_T(2)
STOR	Milk	1.000E+00	1.000E+00	---	STOR_T(3)
STOR	Meat and poultry	2.000E+01	2.000E+01	---	STOR_T(4)
STOR	Fish	7.000E+00	7.000E+00	---	STOR_T(5)
STOR	Crustacea and mollusks	7.000E+00	7.000E+00	---	STOR_T(6)
STOR	Well water	1.000E+00	1.000E+00	---	STOR_T(7)
STOR	Surface water	1.000E+00	1.000E+00	---	STOR_T(8)
STOR	Livestock fodder	4.500E+01	4.500E+01	---	STOR_T(9)
R021	Thickness of building foundation (m)	not used	1.500E-01	---	FLOOR1
R021	Bulk density of building foundation (g/cm**3)	not used	2.400E+00	---	DENSFL
R021	Total porosity of the cover material	not used	4.000E-01	---	TPCV
R021	Total porosity of the building foundation	not used	1.000E-01	---	TPFL
R021	Volumetric water content of the cover material	not used	5.000E-02	---	PH2OCV
R021	Volumetric water content of the foundation	not used	3.000E-02	---	PH2OFL
R021	Diffusion coefficient for radon gas (m/sec):				
R021	in cover material	not used	2.000E-06	---	DIFCV
R021	in foundation material	not used	3.000E-07	---	DIFFL
R021	in contaminated zone soil	not used	2.000E-06	---	DIFCZ
R021	Radon vertical dimension of mixing (m)	not used	2.000E+00	---	HMIX
R021	Average building air exchange rate (1/hr)	not used	5.000E-01	---	REXG
R021	Height of the building (room) (m)	not used	2.500E+00	---	HRM
R021	Building interior area factor	not used	0.000E+00	---	FAI
R021	Building depth below ground surface (m)	not used	-1.000E+00	---	DMFL
R021	Emanating power of Rn-222 gas	not used	2.500E-01	---	EMANA(1)
R021	Emanating power of Rn-220 gas	not used	1.500E-01	---	EMANA(2)
TITL	Number of graphical time points	32	---	---	NPTS
TITL	Maximum number of integration points for dose	17	---	---	LYMAX
TITL	Maximum number of integration points for risk	257	---	---	KYMAX

Summary of Pathway Selections

Pathway	User Selection

```
--------------------------------------------------
   1 -- external gamma               active
   2 -- inhalation (w/o radon)       active
   3 -- plant ingestion              active
   4 -- meat ingestion               active
   5 -- milk ingestion               active
   6 -- aquatic foods              suppressed
   7 -- drinking water             suppressed
   8 -- soil ingestion               active
   9 -- radon                      suppressed
   Find peak pathway doses         suppressed
------------------------------Ï--------------------
```

Contaminated Zone Dimensions		Initial Soil Concentrations pCi/g	
Area:	300.00 square meters	Ra-226	1.000E+00
Thickness:	3.05 meters	Th-230	1.000E+00
Cover Depth:	0.00 meters	Th-232	1.000E+00

0

Total Dose TDOSE(t) mrem/yr
Basic Radiation Dose Limit = 2.500E+01 mrem/yr
Total Mixture Sum M(t) = Fraction of Basic Dose Limit Received at Time (t)

t (years):	0.000E+00	1.000E+00	3.000E+00	1.000E+01	3.000E+01	1.000E+02	3.000E+02	1.000E+03
TDOSE(t):	6.407E+00	7.035E+00	8.362E+00	1.201E+01	1.524E+01	1.617E+01	1.624E+01	1.620E+01
M(t):	2.563E-01	2.814E-01	3.345E-01	4.802E-01	6.095E-01	6.467E-01	6.497E-01	6.481E-01

0Maximum TDOSE(t): 1.625E+01 mrem/yr at t = 227.5 ñ 0.5 years

0

Total Dose Contributions TDOSE(ipt) for Individual Radionuclides (i) and Pathways (p)
As mrem/yr and Fraction of Total Dose At t = 2.275E+02 years
0 Water Independent Pathways (Inhalation excludes radon)

0 Radio-Nuclide	Ground mrem/yr	Ground fract.	Inhalation mrem/yr	Inhalation fract.	Radon mrem/yr	Radon fract.	Plant mrem/yr	Plant fract.	Meat mrem/yr	Meat fract.	Milk mrem/yr	Milk fract.	Soil mrem/yr	Soil fract.
Ra-226	4.158E+00	0.2559	2.911E-05	0.0000	0.000E+00	0.0000	3.047E+00	0.1875	1.330E-02	0.0008	1.069E-02	0.0007	3.339E-02	0.0021
Th-230	4.318E-01	0.0266	3.287E-04	0.0000	0.000E+00	0.0000	3.035E-01	0.0187	1.295E-03	0.0001	1.047E-03	0.0001	5.352E-03	0.0003
Th-232	6.585E+00	0.4053	1.992E-03	0.0001	0.000E+00	0.0000	1.619E+00	0.0996	6.229E-03	0.0004	7.663E-03	0.0005	2.107E-02	0.0013
Total	1.117E+01	0.6878	2.350E-03	0.0001	0.000E+00	0.0000	4.969E+00	0.3059	2.082E-02	0.0013	1.940E-02	0.0012	5.981E-02	0.0037

0

Total Dose Contributions TDOSE(ipt) for Individual Radionuclides (i) and Pathways (p)
As mrem/yr and Fraction of Total Dose At t = 2.275E+02 years
0 Water Dependent Pathways

0 Radio-Nuclide	Water mrem/yr	Water fract.	Fish mrem/yr	Fish fract.	Radon mrem/yr	Radon fract.	Plant mrem/yr	Plant fract.	Meat mrem/yr	Meat fract.	Milk mrem/yr	Milk fract.	All Pathways* mrem/yr	All Pathways* fract.
Ra-226	0.000E+00	0.0000	0.000E+00	0.0000	0.000E+00	0.0000	0.000E+00	0.0000	0.000E+00	0.0000	0.000E+00	0.0000	7.262E+00	0.4470
Th-230	0.000E+00	0.0000	0.000E+00	0.0000	0.000E+00	0.0000	0.000E+00	0.0000	0.000E+00	0.0000	0.000E+00	0.0000	7.434E-01	0.0458
Th-232	0.000E+00	0.0000	0.000E+00	0.0000	0.000E+00	0.0000	0.000E+00	0.0000	0.000E+00	0.0000	0.000E+00	0.0000	8.241E+00	0.5073
Total	0.000E+00	0.0000	0.000E+00	0.0000	0.000E+00	0.0000	0.000E+00	0.0000	0.000E+00	0.0000	0.000E+00	0.0000	1.625E+01	1.0000

0*Sum of all water independent and dependent pathways.

Total Dose Contributions TDOSE(ipt) for Individual Radionuclides (i) and Pathways (p)
As mrem/yr and Fraction of Total Dose At t = 0.000E+00 years
0 Water Independent Pathways (Inhalation excludes radon)

0	Ground		Inhalation		Radon		Plant		Meat		Milk		Soil	
Radio-Nuclide	mrem/yr	fract.	mrem/yr	fract.	mrem/yr	fract.	mrem/yr	fract.	mrem/yr	fract.	mrem/yr	fract.	mrem/yr	fract.
Ra-226	4.591E+00	0.7166	8.969E-06	0.0000	0.000E+00	0.0000	1.438E+00	0.2244	5.756E-03	0.0009	7.228E-03	0.0011	6.080E-03	0.0009
Th-230	1.510E-03	0.0002	3.267E-04	0.0001	0.000E+00	0.0000	1.485E-02	0.0023	4.146E-05	0.0000	4.337E-06	0.0000	2.327E-03	0.0004
Th-232	1.692E-01	0.0264	1.646E-03	0.0003	0.000E+00	0.0000	1.564E-01	0.0244	4.600E-04	0.0001	3.864E-04	0.0001	1.196E-02	0.0019
Total	4.762E+00	0.7432	1.982E-03	0.0003	0.000E+00	0.0000	1.609E+00	0.2511	6.258E-03	0.0010	7.619E-03	0.0012	2.037E-02	0.0032

0

Total Dose Contributions TDOSE(ipt) for Individual Radionuclides (i) and Pathways (p)
As mrem/yr and Fraction of Total Dose At t = 0.000E+00 years
0 Water Dependent Pathways

0	Water		Fish		Radon		Plant		Meat		Milk		All Pathways*	
Radio-Nuclide	mrem/yr	fract.	mrem/yr	fract.	mrem/yr	fract.	mrem/yr	fract.	mrem/yr	fract.	mrem/yr	fract.	mrem/yr	fract.
Ra-226	0.000E+00	0.0000	0.000E+00	0.0000	0.000E+00	0.0000	0.000E+00	0.0000	0.000E+00	0.0000	0.000E+00	0.0000	6.048E+00	0.9439
Th-230	0.000E+00	0.0000	0.000E+00	0.0000	0.000E+00	0.0000	0.000E+00	0.0000	0.000E+00	0.0000	0.000E+00	0.0000	1.906E-02	0.0030
Th-232	0.000E+00	0.0000	0.000E+00	0.0000	0.000E+00	0.0000	0.000E+00	0.0000	0.000E+00	0.0000	0.000E+00	0.0000	3.401E-01	0.0531
Total	0.000E+00	0.0000	0.000E+00	0.0000	0.000E+00	0.0000	0.000E+00	0.0000	0.000E+00	0.0000	0.000E+00	0.0000	6.407E+00	1.0000

0*Sum of all water independent and dependent pathways.

Total Dose Contributions TDOSE(ipt) for Individual Radionuclides (i) and Pathways (p)
As mrem/yr and Fraction of Total Dose At t = 1.000E+00 years
0 Water Independent Pathways (Inhalation excludes radon)

0	Ground		Inhalation		Radon		Plant		Meat		Milk		Soil	
Radio-Nuclide	mrem/yr	fract.	mrem/yr	fract.	mrem/yr	fract.	mrem/yr	fract.	mrem/yr	fract.	mrem/yr	fract.	mrem/yr	fract.
Ra-226	4.589E+00	0.6523	9.665E-06	0.0000	0.000E+00	0.0000	1.496E+00	0.2127	6.037E-03	0.0009	7.368E-03	0.0010	7.008E-03	0.0010
Th-230	3.498E-03	0.0005	3.267E-04	0.0000	0.000E+00	0.0000	1.548E-02	0.0022	4.396E-05	0.0000	7.454E-06	0.0000	2.330E-03	0.0003
Th-232	5.700E-01	0.0810	1.658E-03	0.0002	0.000E+00	0.0000	3.211E-01	0.0456	1.100E-03	0.0002	1.206E-03	0.0002	1.273E-02	0.0018
Total	5.163E+00	0.7338	1.995E-03	0.0003	0.000E+00	0.0000	1.833E+00	0.2605	7.181E-03	0.0010	8.581E-03	0.0012	2.207E-02	0.0031

0

Total Dose Contributions TDOSE(ipt) for Individual Radionuclides (i) and Pathways (p)
As mrem/yr and Fraction of Total Dose At t = 1.000E+00 years
0 Water Dependent Pathways

0	Water		Fish		Radon		Plant		Meat		Milk		All Pathways*	
Radio-Nuclide	mrem/yr	fract.	mrem/yr	fract.	mrem/yr	fract.	mrem/yr	fract.	mrem/yr	fract.	mrem/yr	fract.	mrem/yr	fract.
Ra-226	0.000E+00	0.0000	0.000E+00	0.0000	0.000E+00	0.0000	0.000E+00	0.0000	0.000E+00	0.0000	0.000E+00	0.0000	6.106E+00	0.8679
Th-230	0.000E+00	0.0000	0.000E+00	0.0000	0.000E+00	0.0000	0.000E+00	0.0000	0.000E+00	0.0000	0.000E+00	0.0000	2.169E-02	0.0031
Th-232	0.000E+00	0.0000	0.000E+00	0.0000	0.000E+00	0.0000	0.000E+00	0.0000	0.000E+00	0.0000	0.000E+00	0.0000	9.078E-01	0.1290
Total	0.000E+00	0.0000	0.000E+00	0.0000	0.000E+00	0.0000	0.000E+00	0.0000	0.000E+00	0.0000	0.000E+00	0.0000	7.035E+00	1.0000

0*Sum of all water independent and dependent pathways.

Total Dose Contributions TDOSE(ipt) for Individual Radionuclides (i) and Pathways (p)
As mrem/yr and Fraction of Total Dose At t = 3.000E+00 years
0 Water Independent Pathways (Inhalation excludes radon)

0	Ground		Inhalation		Radon		Plant		Meat		Milk		Soil	
Radio-Nuclide	mrem/yr	fract.	mrem/yr	fract.	mrem/yr	fract.	mrem/yr	fract.	mrem/yr	fract.	mrem/yr	fract.	mrem/yr	fract.
Ra-226	4.585E+00	0.5484	1.099E-05	0.0000	0.000E+00	0.0000	1.606E+00	0.1921	6.546E-03	0.0008	7.625E-03	0.0009	8.777E-03	0.0010
Th-230	7.473E-03	0.0009	3.267E-04	0.0000	0.000E+00	0.0000	1.683E-02	0.0020	4.941E-05	0.0000	1.395E-05	0.0000	2.337E-03	0.0003
Th-232	1.501E+00	0.1795	1.700E-03	0.0002	0.000E+00	0.0000	5.990E-01	0.0716	2.201E-03	0.0003	2.598E-03	0.0003	1.423E-02	0.0017
Total	6.093E+00	0.7287	2.038E-03	0.0002	0.000E+00	0.0000	2.222E+00	0.2657	8.797E-03	0.0011	1.024E-02	0.0012	2.534E-02	0.0030

0

Total Dose Contributions TDOSE(ipt) for Individual Radionuclides (i) and Pathways (p)
As mrem/yr and Fraction of Total Dose At t = 3.000E+00 years
0 Water Dependent Pathways

0	Water		Fish		Radon		Plant		Meat		Milk		All Pathways*	
Radio-Nuclide	mrem/yr	fract.	mrem/yr	fract.	mrem/yr	fract.	mrem/yr	fract.	mrem/yr	fract.	mrem/yr	fract.	mrem/yr	fract.
Ra-226	0.000E+00	0.0000	0.000E+00	0.0000	0.000E+00	0.0000	0.000E+00	0.0000	0.000E+00	0.0000	0.000E+00	0.0000	6.214E+00	0.7432
Th-230	0.000E+00	0.0000	0.000E+00	0.0000	0.000E+00	0.0000	0.000E+00	0.0000	0.000E+00	0.0000	0.000E+00	0.0000	2.703E-02	0.0032
Th-232	0.000E+00	0.0000	0.000E+00	0.0000	0.000E+00	0.0000	0.000E+00	0.0000	0.000E+00	0.0000	0.000E+00	0.0000	2.120E+00	0.2536
Total	0.000E+00	0.0000	0.000E+00	0.0000	0.000E+00	0.0000	0.000E+00	0.0000	0.000E+00	0.0000	0.000E+00	0.0000	8.362E+00	1.0000

0*Sum of all water independent and dependent pathways.

Total Dose Contributions TDOSE(ipt) for Individual Radionuclides (i) and Pathways (p)
As mrem/yr and Fraction of Total Dose At t = 1.000E+01 years
0 Water Independent Pathways (Inhalation excludes radon)

0	Ground		Inhalation		Radon		Plant		Meat		Milk		Soil	
Radio-Nuclide	mrem/yr	fract.	mrem/yr	fract.	mrem/yr	fract.	mrem/yr	fract.	mrem/yr	fract.	mrem/yr	fract.	mrem/yr	fract.
Ra-226	4.572E+00	0.3808	1.503E-05	0.0000	0.000E+00	0.0000	1.939E+00	0.1615	8.093E-03	0.0007	8.404E-03	0.0007	1.416E-02	0.0012
Th-230	2.136E-02	0.0018	3.267E-04	0.0000	0.000E+00	0.0000	2.222E-02	0.0019	7.169E-05	0.0000	3.830E-05	0.0000	2.372E-03	0.0002
Th-232	4.206E+00	0.3503	1.850E-03	0.0002	0.000E+00	0.0000	1.182E+00	0.0984	4.505E-03	0.0004	5.499E-03	0.0005	1.798E-02	0.0015
Total	8.799E+00	0.7329	2.192E-03	0.0002	0.000E+00	0.0000	3.144E+00	0.2618	1.267E-02	0.0011	1.394E-02	0.0012	3.451E-02	0.0029

0

Total Dose Contributions TDOSE(ipt) for Individual Radionuclides (i) and Pathways (p)
As mrem/yr and Fraction of Total Dose At t = 1.000E+01 years
0 Water Dependent Pathways

0	Water		Fish		Radon		Plant		Meat		Milk		All Pathways*	
Radio-Nuclide	mrem/yr	fract.	mrem/yr	fract.	mrem/yr	fract.	mrem/yr	fract.	mrem/yr	fract.	mrem/yr	fract.	mrem/yr	fract.
Ra-226	0.000E+00	0.0000	0.000E+00	0.0000	0.000E+00	0.0000	0.000E+00	0.0000	0.000E+00	0.0000	0.000E+00	0.0000	6.542E+00	0.5449
Th-230	0.000E+00	0.0000	0.000E+00	0.0000	0.000E+00	0.0000	0.000E+00	0.0000	0.000E+00	0.0000	0.000E+00	0.0000	4.639E-02	0.0039
Th-232	0.000E+00	0.0000	0.000E+00	0.0000	0.000E+00	0.0000	0.000E+00	0.0000	0.000E+00	0.0000	0.000E+00	0.0000	5.418E+00	0.4513
Total	0.000E+00	0.0000	0.000E+00	0.0000	0.000E+00	0.0000	0.000E+00	0.0000	0.000E+00	0.0000	0.000E+00	0.0000	1.201E+01	1.0000

0*Sum of all water independent and dependent pathways.

Total Dose Contributions TDOSE(ipt) for Individual Radionuclides (i) and Pathways (p)
As mrem/yr and Fraction of Total Dose At t = 3.000E+01 years
0 Water Independent Pathways (Inhalation excludes radon)

0	Ground		Inhalation		Radon		Plant		Meat		Milk		Soil	
Radio-Nuclide	mrem/yr	fract.	mrem/yr	fract.	mrem/yr	fract.	mrem/yr	fract.	mrem/yr	fract.	mrem/yr	fract.	mrem/yr	fract.
Ra-226	4.533E+00	0.2975	2.263E-05	0.0000	0.000E+00	0.0000	2.565E+00	0.1683	1.100E-02	0.0007	9.855E-03	0.0006	2.430E-02	0.0016
Th-230	6.079E-02	0.0040	3.268E-04	0.0000	0.000E+00	0.0000	4.202E-02	0.0028	1.557E-04	0.0000	1.181E-04	0.0000	2.542E-03	0.0002
Th-232	6.372E+00	0.4182	1.979E-03	0.0001	0.000E+00	0.0000	1.580E+00	0.1037	6.077E-03	0.0004	7.474E-03	0.0005	2.080E-02	0.0014
Total	1.097E+01	0.7196	2.329E-03	0.0002	0.000E+00	0.0000	4.187E+00	0.2748	1.723E-02	0.0011	1.745E-02	0.0011	4.764E-02	0.0031

0

Total Dose Contributions TDOSE(ipt) for Individual Radionuclides (i) and Pathways (p)
As mrem/yr and Fraction of Total Dose At t = 3.000E+01 years
0 Water Dependent Pathways

0	Water		Fish		Radon		Plant		Meat		Milk		All Pathways*	
Radio-Nuclide	mrem/yr	fract.	mrem/yr	fract.	mrem/yr	fract.	mrem/yr	fract.	mrem/yr	fract.	mrem/yr	fract.	mrem/yr	fract.
Ra-226	0.000E+00	0.0000	0.000E+00	0.0000	0.000E+00	0.0000	0.000E+00	0.0000	0.000E+00	0.0000	0.000E+00	0.0000	7.143E+00	0.4688
Th-230	0.000E+00	0.0000	0.000E+00	0.0000	0.000E+00	0.0000	0.000E+00	0.0000	0.000E+00	0.0000	0.000E+00	0.0000	1.060E-01	0.0070
Th-232	0.000E+00	0.0000	0.000E+00	0.0000	0.000E+00	0.0000	0.000E+00	0.0000	0.000E+00	0.0000	0.000E+00	0.0000	7.989E+00	0.5243
Total	0.000E+00	0.0000	0.000E+00	0.0000	0.000E+00	0.0000	0.000E+00	0.0000	0.000E+00	0.0000	0.000E+00	0.0000	1.524E+01	1.0000

0*Sum of all water independent and dependent pathways.

Total Dose Contributions TDOSE(ipt) for Individual Radionuclides (i) and Pathways (p)
As mrem/yr and Fraction of Total Dose At t = 1.000E+02 years
0 Water Independent Pathways (Inhalation excludes radon)

0	Ground		Inhalation		Radon		Plant		Meat		Milk		Soil	
Radio-Nuclide	mrem/yr	fract.	mrem/yr	fract.	mrem/yr	fract.	mrem/yr	fract.	mrem/yr	fract.	mrem/yr	fract.	mrem/yr	fract.
Ra-226	4.396E+00	0.2719	2.977E-05	0.0000	0.000E+00	0.0000	3.137E+00	0.1941	1.367E-02	0.0008	1.110E-02	0.0007	3.396E-02	0.0021
Th-230	1.961E-01	0.0121	3.275E-04	0.0000	0.000E+00	0.0000	1.319E-01	0.0082	5.454E-04	0.0000	4.438E-04	0.0000	3.479E-03	0.0002
Th-232	6.586E+00	0.4074	1.992E-03	0.0001	0.000E+00	0.0000	1.619E+00	0.1001	6.229E-03	0.0004	7.664E-03	0.0005	2.107E-02	0.0013
Total	1.118E+01	0.6914	2.349E-03	0.0001	0.000E+00	0.0000	4.888E+00	0.3024	2.045E-02	0.0013	1.921E-02	0.0012	5.851E-02	0.0036

0

Total Dose Contributions TDOSE(ipt) for Individual Radionuclides (i) and Pathways (p)
As mrem/yr and Fraction of Total Dose At t = 1.000E+02 years
0 Water Dependent Pathways

0	Water		Fish		Radon		Plant		Meat		Milk		All Pathways*	
Radio-Nuclide	mrem/yr	fract.	mrem/yr	fract.	mrem/yr	fract.	mrem/yr	fract.	mrem/yr	fract.	mrem/yr	fract.	mrem/yr	fract.
Ra-226	0.000E+00	0.0000	0.000E+00	0.0000	0.000E+00	0.0000	0.000E+00	0.0000	0.000E+00	0.0000	0.000E+00	0.0000	7.593E+00	0.4696
Th-230	0.000E+00	0.0000	0.000E+00	0.0000	0.000E+00	0.0000	0.000E+00	0.0000	0.000E+00	0.0000	0.000E+00	0.0000	3.327E-01	0.0206
Th-232	0.000E+00	0.0000	0.000E+00	0.0000	0.000E+00	0.0000	0.000E+00	0.0000	0.000E+00	0.0000	0.000E+00	0.0000	8.242E+00	0.5098
Total	0.000E+00	0.0000	0.000E+00	0.0000	0.000E+00	0.0000	0.000E+00	0.0000	0.000E+00	0.0000	0.000E+00	0.0000	1.617E+01	1.0000

0*Sum of all water independent and dependent pathways.

Total Dose Contributions TDOSE(ipt) for Individual Radionuclides (i) and Pathways (p)
As mrem/yr and Fraction of Total Dose At t = 3.000E+02 years
0 Water Independent Pathways (Inhalation excludes radon)

0	Ground		Inhalation		Radon		Plant		Meat		Milk		Soil	
Radio-Nuclide	mrem/yr	fract.	mrem/yr	fract.	mrem/yr	fract.	mrem/yr	fract.	mrem/yr	fract.	mrem/yr	fract.	mrem/yr	fract.
Ra-226	4.027E+00	0.2479	2.821E-05	0.0000	0.000E+00	0.0000	2.953E+00	0.1818	1.289E-02	0.0008	1.035E-02	0.0006	3.236E-02	0.0020
Th-230	5.600E-01	0.0345	3.293E-04	0.0000	0.000E+00	0.0000	3.975E-01	0.0245	1.705E-03	0.0001	1.377E-03	0.0001	6.381E-03	0.0004
Th-232	6.585E+00	0.4054	1.992E-03	0.0001	0.000E+00	0.0000	1.619E+00	0.0996	6.228E-03	0.0004	7.663E-03	0.0005	2.107E-02	0.0013
Total	1.117E+01	0.6878	2.349E-03	0.0001	0.000E+00	0.0000	4.969E+00	0.3059	2.082E-02	0.0013	1.939E-02	0.0012	5.981E-02	0.0037

0

Total Dose Contributions TDOSE(ipt) for Individual Radionuclides (i) and Pathways (p)
As mrem/yr and Fraction of Total Dose At t = 3.000E+02 years
0 Water Dependent Pathways

0	Water		Fish		Radon		Plant		Meat		Milk		All Pathways*	
Radio-Nuclide	mrem/yr	fract.	mrem/yr	fract.	mrem/yr	fract.	mrem/yr	fract.	mrem/yr	fract.	mrem/yr	fract.	mrem/yr	fract.
Ra-226	0.000E+00	0.0000	0.000E+00	0.0000	0.000E+00	0.0000	0.000E+00	0.0000	0.000E+00	0.0000	0.000E+00	0.0000	7.036E+00	0.4331
Th-230	0.000E+00	0.0000	0.000E+00	0.0000	0.000E+00	0.0000	0.000E+00	0.0000	0.000E+00	0.0000	0.000E+00	0.0000	9.673E-01	0.0596
Th-232	0.000E+00	0.0000	0.000E+00	0.0000	0.000E+00	0.0000	0.000E+00	0.0000	0.000E+00	0.0000	0.000E+00	0.0000	8.240E+00	0.5073
Total	0.000E+00	0.0000	0.000E+00	0.0000	0.000E+00	0.0000	0.000E+00	0.0000	0.000E+00	0.0000	0.000E+00	0.0000	1.624E+01	1.0000

0*Sum of all water independent and dependent pathways.

Total Dose Contributions TDOSE(ipt) for Individual Radionuclides (i) and Pathways (p)
As mrem/yr and Fraction of Total Dose At t = 1.000E+03 years
0 Water Independent Pathways (Inhalation excludes radon)

0	Ground		Inhalation		Radon		Plant		Meat		Milk		Soil	
Radio- Nuclide	mrem/yr	fract.	mrem/yr	fract.	mrem/yr	fract.	mrem/yr	fract.	mrem/yr	fract.	mrem/yr	fract.	mrem/yr	fract.
Ra-226	2.963E+00	0.1829	2.076E-05	0.0000	0.000E+00	0.0000	2.172E+00	0.1341	9.482E-03	0.0006	7.618E-03	0.0005	2.381E-02	0.0015
Th-230	1.604E+00	0.0990	3.344E-04	0.0000	0.000E+00	0.0000	1.163E+00	0.0718	5.047E-03	0.0003	4.061E-03	0.0003	1.476E-02	0.0009
Th-232	6.580E+00	0.4062	1.991E-03	0.0001	0.000E+00	0.0000	1.618E+00	0.0998	6.224E-03	0.0004	7.658E-03	0.0005	2.105E-02	0.0013
Total	1.115E+01	0.6880	2.346E-03	0.0001	0.000E+00	0.0000	4.953E+00	0.3057	2.075E-02	0.0013	1.934E-02	0.0012	5.962E-02	0.0037

0

Total Dose Contributions TDOSE(ipt) for Individual Radionuclides (i) and Pathways (p)
As mrem/yr and Fraction of Total Dose At t = 1.000E+03 years
0 Water Dependent Pathways

0	Water		Fish		Radon		Plant		Meat		Milk		All Pathways*	
Radio- Nuclide	mrem/yr	fract.	mrem/yr	fract.	mrem/yr	fract.	mrem/yr	fract.	mrem/yr	fract.	mrem/yr	fract.	mrem/yr	fract.
Ra-226	0.000E+00	0.0000	0.000E+00	0.0000	0.000E+00	0.0000	0.000E+00	0.0000	0.000E+00	0.0000	0.000E+00	0.0000	5.176E+00	0.3195
Th-230	0.000E+00	0.0000	0.000E+00	0.0000	0.000E+00	0.0000	0.000E+00	0.0000	0.000E+00	0.0000	0.000E+00	0.0000	2.791E+00	0.1723
Th-232	0.000E+00	0.0000	0.000E+00	0.0000	0.000E+00	0.0000	0.000E+00	0.0000	0.000E+00	0.0000	0.000E+00	0.0000	8.235E+00	0.5083
Total	0.000E+00	0.0000	0.000E+00	0.0000	0.000E+00	0.0000	0.000E+00	0.0000	0.000E+00	0.0000	0.000E+00	0.0000	1.620E+01	1.0000

0*Sum of all water independent and dependent pathways.

Dose/Source Ratios Summed Over All Pathways
Parent and Progeny Principal Radionuclide Contributions Indicated

0 Parent (i)	Product (j)	Thread Fraction	DSR(jt) At Time in Years (mrem/yr)/(pCi/g) 0.000E+00	1.000E+00	3.000E+00	1.000E+01	3.000E+01	1.000E+02	3.000E+02	1.000E+03
Ra-226+D	Ra-226+D	1.000E+00	6.012E+00	6.009E+00	6.004E+00	5.986E+00	5.933E+00	5.754E+00	5.271E+00	3.877E+00
Ra-226+D	Pb-210+D	1.000E+00	3.610E-02	9.667E-02	2.104E-01	5.563E-01	1.209E+00	1.839E+00	1.765E+00	1.298E+00
Ra-226+D	-DSR(j)		6.048E+00	6.106E+00	6.214E+00	6.542E+00	7.143E+00	7.593E+00	7.036E+00	5.176E+00
0Th-230	Th-230	1.000E+00	1.777E-02	1.777E-02	1.777E-02	1.777E-02	1.777E-02	1.775E-02	1.772E-02	1.760E-02
Th-230	Ra-226+D	1.000E+00	1.283E-03	3.884E-03	9.088E-03	2.727E-02	7.889E-02	2.560E-01	7.323E-01	2.099E+00
Th-230	Pb-210+D	1.000E+00	5.701E-06	3.475E-05	1.683E-04	1.350E-03	9.297E-03	5.901E-02	2.173E-01	6.751E-01
Th-230	-DSR(j)		1.906E-02	2.169E-02	2.703E-02	4.639E-02	1.060E-01	3.327E-01	9.673E-01	2.791E+00
0Th-232	Th-232	1.000E+00	8.621E-02	8.621E-02	8.621E-02	8.621E-02	8.621E-02	8.620E-02	8.619E-02	8.613E-02
Th-232	Ra-228+D	1.000E+00	2.261E-01	6.530E-01	1.368E+00	2.856E+00	3.870E+00	3.968E+00	3.967E+00	3.964E+00
Th-232	Th-228+D	1.000E+00	2.777E-02	1.686E-01	6.664E-01	2.475E+00	4.033E+00	4.188E+00	4.187E+00	4.184E+00
Th-232	-DSR(j)		3.401E-01	9.078E-01	2.120E+00	5.418E+00	7.989E+00	8.242E+00	8.240E+00	8.235E+00

The DSR includes contributions from associated (half-life ó 180 days) daughters.

0

Single Radionuclide Soil Guidelines G(it) in pCi/g
Basic Radiation Dose Limit = 2.500E+01 mrem/yr

0Nuclide (i)	t= 0.000E+00	1.000E+00	3.000E+00	1.000E+01	3.000E+01	1.000E+02	3.000E+02	1.000E+03
Ra-226	4.134E+00	4.094E+00	4.023E+00	3.822E+00	3.500E+00	3.293E+00	3.553E+00	4.830E+00
Th-230	1.312E+03	1.153E+03	9.250E+02	5.389E+02	2.360E+02	7.514E+01	2.584E+01	8.957E+00
Th-232	7.352E+01	2.754E+01	1.179E+01	4.615E+00	3.129E+00	3.033E+00	3.034E+00	3.036E+00

0

Summed Dose/Source Ratios DSR(it) in (mrem/yr)/(pCi/g)
and Single Radionuclide Soil Guidelines G(it) in pCi/g
at tmin = time of minimum single radionuclide soil guideline
and at tmax = time of maximum total dose = 227.5 ñ 0.5 years

0Nuclide (i)	Initial (pCi/g)	tmin (years)	DSR(itmin)	G(itmin) (pCi/g)	DSR(itmax)	G(itmax) (pCi/g)
Ra-226	1.000E+00	93.3 ñ 0.2	7.595E+00	3.292E+00	7.262E+00	3.443E+00
Th-230	1.000E+00	1.000E+03	2.791E+00	8.957E+00	7.434E-01	3.363E+01
Th-232	1.000E+00	99.7 ñ 0.2	8.242E+00	3.033E+00	8.241E+00	3.034E+00

Individual Nuclide Dose Summed Over All Pathways
Parent Nuclide and Branch Fraction Indicated

0Nuclide (j)	Parent (i)	THF(i)	DOSE(jt) mrem/yr t= 0.000E+00	1.000E+00	3.000E+00	1.000E+01	3.000E+01	1.000E+02	3.000E+02	1.000E+03
Ra-226	Ra-226	1.000E+00	6.012E+00	6.009E+00	6.004E+00	5.986E+00	5.933E+00	5.754E+00	5.271E+00	3.877E+00
Ra-226	Th-230	1.000E+00	1.283E-03	3.884E-03	9.088E-03	2.727E-02	7.889E-02	2.560E-01	7.323E-01	2.099E+00
Ra-226	-DOSE(j)		6.013E+00	6.013E+00	6.013E+00	6.013E+00	6.012E+00	6.010E+00	6.003E+00	5.976E+00
0Pb-210	Ra-226	1.000E+00	3.610E-02	9.667E-02	2.104E-01	5.563E-01	1.209E+00	1.839E+00	1.765E+00	1.298E+00
Pb-210	Th-230	1.000E+00	5.701E-06	3.475E-05	1.683E-04	1.350E-03	9.297E-03	5.901E-02	2.173E-01	6.751E-01
Pb-210	-DOSE(j)		3.610E-02	9.671E-02	2.106E-01	5.576E-01	1.219E+00	1.898E+00	1.982E+00	1.974E+00
0Th-230	Th-230	1.000E+00	1.777E-02	1.777E-02	1.777E-02	1.777E-02	1.777E-02	1.775E-02	1.772E-02	1.760E-02
0Th-232	Th-232	1.000E+00	8.621E-02	8.621E-02	8.621E-02	8.621E-02	8.621E-02	8.620E-02	8.619E-02	8.613E-02
0Ra-228	Th-232	1.000E+00	2.261E-01	6.530E-01	1.368E+00	2.856E+00	3.870E+00	3.968E+00	3.967E+00	3.964E+00
0Th-228	Th-232	1.000E+00	2.777E-02	1.686E-01	6.664E-01	2.475E+00	4.033E+00	4.188E+00	4.187E+00	4.184E+00

THF(i) is the thread fraction of the parent nuclide.

Individual Nuclide Soil Concentration
Parent Nuclide and Branch Fraction Indicated

0Nuclide (j)	Parent (i)	THF(i)	S(jt) pCi/g t= 0.000E+00	1.000E+00	3.000E+00	1.000E+01	3.000E+01	1.000E+02	3.000E+02	1.000E+03
Ra-226	Ra-226	1.000E+00	1.000E+00	9.996E-01	9.987E-01	9.956E-01	9.869E-01	9.571E-01	8.767E-01	6.449E-01
Ra-226	Th-230	1.000E+00	0.000E+00	4.331E-04	1.299E-03	4.322E-03	1.291E-02	4.236E-02	1.216E-01	3.489E-01
Ra-226	-S(j):		1.000E+00	1.000E+00	1.000E+00	9.999E-01	9.998E-01	9.995E-01	9.983E-01	9.938E-01
0Pb-210	Ra-226	1.000E+00	0.000E+00	3.060E-02	8.897E-02	2.665E-01	6.018E-01	9.254E-01	8.891E-01	6.541E-01
Pb-210	Th-230	1.000E+00	0.000E+00	6.663E-06	5.873E-05	6.077E-04	4.523E-03	2.947E-02	1.092E-01	3.398E-01
Pb-210	-S(j):		0.000E+00	3.060E-02	8.903E-02	2.671E-01	6.063E-01	9.548E-01	9.983E-01	9.939E-01
0Th-230	Th-230	1.000E+00	1.000E+00	1.000E+00	1.000E+00	9.999E-01	9.997E-01	9.990E-01	9.970E-01	9.902E-01
0Th-232	Th-232	1.000E+00	1.000E+00	1.000E+00	1.000E+00	1.000E+00	1.000E+00	9.999E-01	9.997E-01	9.991E-01
0Ra-228	Th-232	1.000E+00	0.000E+00	1.135E-01	3.031E-01	6.980E-01	9.669E-01	9.929E-01	9.927E-01	9.921E-01
0Th-228	Th-232	1.000E+00	0.000E+00	1.864E-02	1.242E-01	5.628E-01	9.538E-01	9.929E-01	9.927E-01	9.921E-01

THF(i) is the thread fraction of the parent nuclide.
0RESCALC.EXE execution time = 0.25 seconds

RESRAD OUTPUT SUMMARY REPORT FOR AOC = 200 m^2

Summary : Determination of Area Factor
File : C:\USERS\MRAHMAN\DOCUMENTS\FLASH DRIVE\REMOVABLE DISK\HILL AFB\AREA_200.RAD

Table of Contents

Part I: Mixture Sums and Single Radionuclide Guidelines

Dose Conversion Factor (and Related) Parameter Summary ... 2
Site-Specific Parameter Summary 4
Summary of Pathway Selections 8
Contaminated Zone and Total Dose Summary 9
Total Dose Components
Time = 0.000E+00 10
Time = 1.000E+00 11
Time = 3.000E+00 12
Time = 1.000E+01 13
Time = 3.000E+01 14
Time = 1.000E+02 15
Time = 3.000E+02 16
Time = 1.000E+03 17
Dose/Source Ratios Summed Over All Pathways 18
Single Radionuclide Soil Guidelines 18
Dose Per Nuclide Summed Over All Pathways 19
Soil Concentration Per Nuclide 19

Dose Conversion Factor (and Related) Parameter Summary
Dose Library: FGR 12 & FGR 11

0

Menu	Parameter	Current Value#	Base Case*	Parameter Name
A-1	DCF's for external ground radiation (mrem/yr)/(pCi/g)			
A-1	Ac-228 (Source: FGR 12)	5.978E+00	5.978E+00	DCF1(1)
A-1	At-218 (Source: FGR 12)	5.847E-03	5.847E-03	DCF1(2)
A-1	Bi-210 (Source: FGR 12)	3.606E-03	3.606E-03	DCF1(3)
A-1	Bi-212 (Source: FGR 12)	1.171E+00	1.171E+00	DCF1(4)
A-1	Bi-214 (Source: FGR 12)	9.808E+00	9.808E+00	DCF1(5)
A-1	Pb-210 (Source: FGR 12)	2.447E-03	2.447E-03	DCF1(6)
A-1	Pb-212 (Source: FGR 12)	7.043E-01	7.043E-01	DCF1(7)
A-1	Pb-214 (Source: FGR 12)	1.341E+00	1.341E+00	DCF1(8)
A-1	Po-210 (Source: FGR 12)	5.231E-05	5.231E-05	DCF1(9)
A-1	Po-212 (Source: FGR 12)	0.000E+00	0.000E+00	DCF1(10)
A-1	Po-214 (Source: FGR 12)	5.138E-04	5.138E-04	DCF1(11)
A-1	Po-216 (Source: FGR 12)	1.042E-04	1.042E-04	DCF1(12)
A-1	Po-218 (Source: FGR 12)	5.642E-05	5.642E-05	DCF1(13)
A-1	Ra-224 (Source: FGR 12)	5.119E-02	5.119E-02	DCF1(14)
A-1	Ra-226 (Source: FGR 12)	3.176E-02	3.176E-02	DCF1(15)
A-1	Ra-228 (Source: FGR 12)	0.000E+00	0.000E+00	DCF1(16)
A-1	Rn-220 (Source: FGR 12)	2.298E-03	2.298E-03	DCF1(17)
A-1	Rn-222 (Source: FGR 12)	2.354E-03	2.354E-03	DCF1(18)
A-1	Th-228 (Source: FGR 12)	7.940E-03	7.940E-03	DCF1(19)
A-1	Th-230 (Source: FGR 12)	1.209E-03	1.209E-03	DCF1(20)
A-1	Th-232 (Source: FGR 12)	5.212E-04	5.212E-04	DCF1(21)
A-1	Tl-208 (Source: FGR 12)	2.298E+01	2.298E+01	DCF1(22)
A-1	Tl-210 (Source: no data)	0.000E+00	-2.000E+00	DCF1(23)
B-1	Dose conversion factors for inhalation mrem/pCi:			
B-1	Pb-210+D	2.320E-02	1.360E-02	DCF2(1)
B-1	Ra-226+D	8.594E-03	8.580E-03	DCF2(2)
B-1	Ra-228+D	5.078E-03	4.770E-03	DCF2(3)
B-1	Th-228+D	3.454E-01	3.420E-01	DCF2(4)
B-1	Th-230	3.260E-01	3.260E-01	DCF2(5)
B-1	Th-232	1.640E+00	1.640E+00	DCF2(6)
D-1	Dose conversion factors for ingestion mrem/pCi:			
D-1	Pb-210+D	7.276E-03	5.370E-03	DCF3(1)
D-1	Ra-226+D	1.321E-03	1.320E-03	DCF3(2)
D-1	Ra-228+D	1.442E-03	1.440E-03	DCF3(3)
D-1	Th-228+D	8.086E-04	3.960E-04	DCF3(4)

```
D-1   Th-230                                                    5.480E-04  5.480E-04  DCF3(  5)
D-1   Th-232                                                    2.730E-03  2.730E-03  DCF3(  6)

D-34  Food transfer factors:
D-34  Pb-210+D   plant/soil concentration ratio dimensionless    1.000E-02  1.000E-02  RTF(  11)
D-34  Pb-210+D   beef/livestock-intake ratio (pCi/kg)/(pCi/d)    8.000E-04  8.000E-04  RTF(  12)
D-34  Pb-210+D   milk/livestock-intake ratio (pCi/L)/(pCi/d)     3.000E-04  3.000E-04  RTF(  13)
D-34
D-34  Ra-226+D   plant/soil concentration ratio dimensionless    4.000E-02  4.000E-02  RTF(  21)
D-34  Ra-226+D   beef/livestock-intake ratio (pCi/kg)/(pCi/d)    1.000E-03  1.000E-03  RTF(  22)
D-34  Ra-226+D   milk/livestock-intake ratio (pCi/L)/(pCi/d)     1.000E-03  1.000E-03  RTF(  23)
D-34
```

Dose Conversion Factor (and Related) Parameter Summary (continued)
Dose Library: FGR 12 & FGR 11

Menu		Parameter	Current Value#	Base Case*	Parameter Name
D-34	Ra-228+D	plant/soil concentration ratio dimensionless	4.000E-02	4.000E-02	RTF(31)
D-34	Ra-228+D	beef/livestock-intake ratio (pCi/kg)/(pCi/d)	1.000E-03	1.000E-03	RTF(32)
D-34	Ra-228+D	milk/livestock-intake ratio (pCi/L)/(pCi/d)	1.000E-03	1.000E-03	RTF(33)
D-34					
D-34	Th-228+D	plant/soil concentration ratio dimensionless	1.000E-03	1.000E-03	RTF(41)
D-34	Th-228+D	beef/livestock-intake ratio (pCi/kg)/(pCi/d)	1.000E-04	1.000E-04	RTF(42)
D-34	Th-228+D	milk/livestock-intake ratio (pCi/L)/(pCi/d)	5.000E-06	5.000E-06	RTF(43)
D-34					
D-34	Th-230	plant/soil concentration ratio dimensionless	1.000E-03	1.000E-03	RTF(51)
D-34	Th-230	beef/livestock-intake ratio (pCi/kg)/(pCi/d)	1.000E-04	1.000E-04	RTF(52)
D-34	Th-230	milk/livestock-intake ratio (pCi/L)/(pCi/d)	5.000E-06	5.000E-06	RTF(53)
D-34					
D-34	Th-232	plant/soil concentration ratio dimensionless	1.000E-03	1.000E-03	RTF(61)
D-34	Th-232	beef/livestock-intake ratio (pCi/kg)/(pCi/d)	1.000E-04	1.000E-04	RTF(62)
D-34	Th-232	milk/livestock-intake ratio (pCi/L)/(pCi/d)	5.000E-06	5.000E-06	RTF(63)
D-5	Bioaccumulation factors fresh water L/kg:				
D-5	Pb-210+D	fish	3.000E+02	3.000E+02	BIOFAC(11)
D-5	Pb-210+D	crustacea and mollusks	1.000E+02	1.000E+02	BIOFAC(12)
D-5					
D-5	Ra-226+D	fish	5.000E+01	5.000E+01	BIOFAC(21)
D-5	Ra-226+D	crustacea and mollusks	2.500E+02	2.500E+02	BIOFAC(22)
D-5					
D-5	Ra-228+D	fish	5.000E+01	5.000E+01	BIOFAC(31)
D-5	Ra-228+D	crustacea and mollusks	2.500E+02	2.500E+02	BIOFAC(32)
D-5					
D-5	Th-228+D	fish	1.000E+02	1.000E+02	BIOFAC(41)
D-5	Th-228+D	crustacea and mollusks	5.000E+02	5.000E+02	BIOFAC(42)
D-5					
D-5	Th-230	fish	1.000E+02	1.000E+02	BIOFAC(51)
D-5	Th-230	crustacea and mollusks	5.000E+02	5.000E+02	BIOFAC(52)
D-5					
D-5	Th-232	fish	1.000E+02	1.000E+02	BIOFAC(61)
D-5	Th-232	crustacea and mollusks	5.000E+02	5.000E+02	BIOFAC(62)

#For DCF1(xxx) only factors are for infinite depth & area. See ETFG table in Ground Pathway of Detailed Report.
*Base Case means Default.Lib w/o Associate Nuclide contributions.

Site-Specific Parameter Summary

0

Menu	Parameter	User Input	Default	Used by RESRAD (If different from user input)	Parameter Name
R011	Area of contaminated zone (m**2)	2.000E+02	1.000E+04	---	AREA
R011	Thickness of contaminated zone (m)	3.048E+00	2.000E+00	---	THICK0
R011	Fraction of contamination that is submerged	0.000E+00	0.000E+00	---	SUBMFRACT
R011	Length parallel to aquifer flow (m)	1.400E+01	1.000E+02	---	LCZPAQ
R011	Basic radiation dose limit (mrem/yr)	2.500E+01	3.000E+01	---	BRDL
R011	Time since placement of material (yr)	0.000E+00	0.000E+00	---	TI
R011	Times for calculations (yr)	1.000E+00	1.000E+00	---	T(2)
R011	Times for calculations (yr)	3.000E+00	3.000E+00	---	T(3)
R011	Times for calculations (yr)	1.000E+01	1.000E+01	---	T(4)
R011	Times for calculations (yr)	3.000E+01	3.000E+01	---	T(5)
R011	Times for calculations (yr)	1.000E+02	1.000E+02	---	T(6)
R011	Times for calculations (yr)	3.000E+02	3.000E+02	---	T(7)
R011	Times for calculations (yr)	1.000E+03	1.000E+03	---	T(8)
R011	Times for calculations (yr)	not used	0.000E+00	---	T(9)
R011	Times for calculations (yr)	not used	0.000E+00	---	T(10)
R012	Initial principal radionuclide (pCi/g): Ra-226	1.000E+00	0.000E+00	---	S1(2)
R012	Initial principal radionuclide (pCi/g): Th-230	1.000E+00	0.000E+00	---	S1(5)
R012	Initial principal radionuclide (pCi/g): Th-232	1.000E+00	0.000E+00	---	S1(6)
R012	Concentration in groundwater (pCi/L): Ra-226	not used	0.000E+00	---	W1(2)
R012	Concentration in groundwater (pCi/L): Th-230	not used	0.000E+00	---	W1(5)
R012	Concentration in groundwater (pCi/L): Th-232	not used	0.000E+00	---	W1(6)
R013	Cover depth (m)	0.000E+00	0.000E+00	---	COVER0
R013	Density of cover material (g/cm**3)	not used	1.500E+00	---	DENSCV
R013	Cover depth erosion rate (m/yr)	not used	1.000E-03	---	VCV
R013	Density of contaminated zone (g/cm**3)	1.431E+00	1.500E+00	---	DENSCZ
R013	Contaminated zone erosion rate (m/yr)	1.000E-03	1.000E-03	---	VCZ
R013	Contaminated zone total porosity	4.600E-01	4.000E-01	---	TPCZ
R013	Contaminated zone field capacity	2.000E-01	2.000E-01	---	FCCZ
R013	Contaminated zone hydraulic conductivity (m/yr)	1.000E+01	1.000E+01	---	HCCZ
R013	Contaminated zone b parameter	1.040E+01	5.300E+00	---	BCZ
R013	Average annual wind speed (m/sec)	2.000E+00	2.000E+00	---	WIND
R013	Humidity in air (g/m**3)	not used	8.000E+00	---	HUMID
R013	Evapotranspiration coefficient	5.000E-01	5.000E-01	---	EVAPTR
R013	Precipitation (m/yr)	4.060E-01	1.000E+00	---	PRECIP
R013	Irrigation (m/yr)	2.000E-01	2.000E-01	---	RI
R013	Irrigation mode	overhead	overhead	---	IDITCH
R013	Runoff coefficient	2.000E-01	2.000E-01	---	RUNOFF

R013	Watershed area for nearby stream or pond (m**2)	1.000E+06	1.000E+06	---	WAREA
R013	Accuracy for water/soil computations	1.000E-03	1.000E-03	---	EPS
R014	Density of saturated zone (g/cm**3)	1.431E+00	1.500E+00	---	DENSAQ
R014	Saturated zone total porosity	4.600E-01	4.000E-01	---	TPSZ
R014	Saturated zone effective porosity	2.000E-01	2.000E-01	---	EPSZ
R014	Saturated zone field capacity	2.000E-01	2.000E-01	---	FCSZ
R014	Saturated zone hydraulic conductivity (m/yr)	1.000E+02	1.000E+02	---	HCSZ
R014	Saturated zone hydraulic gradient	2.000E-02	2.000E-02	---	HGWT
R014	Saturated zone b parameter	1.040E+01	5.300E+00	---	BSZ
R014	Water table drop rate (m/yr)	1.000E-03	1.000E-03	---	VWT

Site-Specific Parameter Summary (continued)

0 Menu	Parameter	User Input	Default	Used by RESRAD (If different from user input)	Parameter Name
R014	Well pump intake depth (m below water table)	1.000E+01	1.000E+01	---	DWIBWT
R014	Model: Nondispersion (ND) or Mass-Balance (MB)	ND	ND	---	MODEL
R014	Well pumping rate (m**3/yr)	2.500E+02	2.500E+02	---	UW
R015	Number of unsaturated zone strata	1	1	---	NS
R015	Unsat. zone 1 thickness (m)	4.000E+00	4.000E+00	---	H(1)
R015	Unsat. zone 1 soil density (g/cm**3)	1.431E+00	1.500E+00	---	DENSUZ(1)
R015	Unsat. zone 1 total porosity	4.600E-01	4.000E-01	---	TPUZ(1)
R015	Unsat. zone 1 effective porosity	2.000E-01	2.000E-01	---	EPUZ(1)
R015	Unsat. zone 1 field capacity	2.000E-01	2.000E-01	---	FCUZ(1)
R015	Unsat. zone 1 soil-specific b parameter	1.040E+01	5.300E+00	---	BUZ(1)
R015	Unsat. zone 1 hydraulic conductivity (m/yr)	1.000E+01	1.000E+01	---	HCUZ(1)
R016	Distribution coefficients for Ra-226				
R016	Contaminated zone (cm**3/g)	1.121E+04	7.000E+01	---	DCNUCC(2)
R016	Unsaturated zone 1 (cm**3/g)	1.121E+04	7.000E+01	---	DCNUCU(21)
R016	Saturated zone (cm**3/g)	1.121E+04	7.000E+01	---	DCNUCS(2)
R016	Leach rate (/yr)	0.000E+00	0.000E+00	5.368E-06	ALEACH(2)
R016	Solubility constant	0.000E+00	0.000E+00	not used	SOLUBK(2)
R016	Distribution coefficients for Th-230				
R016	Contaminated zone (cm**3/g)	6.757E+04	6.000E+04	---	DCNUCC(5)
R016	Unsaturated zone 1 (cm**3/g)	6.757E+04	6.000E+04	---	DCNUCU(51)
R016	Saturated zone (cm**3/g)	6.757E+04	6.000E+04	---	DCNUCS(5)
R016	Leach rate (/yr)	0.000E+00	0.000E+00	8.903E-07	ALEACH(5)
R016	Solubility constant	0.000E+00	0.000E+00	not used	SOLUBK(5)
R016	Distribution coefficients for Th-232				
R016	Contaminated zone (cm**3/g)	6.757E+04	6.000E+04	---	DCNUCC(6)
R016	Unsaturated zone 1 (cm**3/g)	6.757E+04	6.000E+04	---	DCNUCU(61)
R016	Saturated zone (cm**3/g)	6.757E+04	6.000E+04	---	DCNUCS(6)
R016	Leach rate (/yr)	0.000E+00	0.000E+00	8.903E-07	ALEACH(6)
R016	Solubility constant	0.000E+00	0.000E+00	not used	SOLUBK(6)
R016	Distribution coefficients for daughter Pb-210				
R016	Contaminated zone (cm**3/g)	1.549E+04	1.000E+02	---	DCNUCC(1)
R016	Unsaturated zone 1 (cm**3/g)	1.549E+04	1.000E+02	---	DCNUCU(11)
R016	Saturated zone (cm**3/g)	1.549E+04	1.000E+02	---	DCNUCS(1)
R016	Leach rate (/yr)	0.000E+00	0.000E+00	3.884E-06	ALEACH(1)

```
R016    Solubility constant                            0.000E+00  0.000E+00           not used             SOLUBK( 1)

R016  Distribution coefficients for daughter Ra-228
R016    Contaminated zone (cm**3/g)                    7.000E+01  7.000E+01              ---               DCNUCC( 3)
R016    Unsaturated zone 1 (cm**3/g)                   7.000E+01  7.000E+01              ---               DCNUCU( 31)
R016    Saturated zone (cm**3/g)                       7.000E+01  7.000E+01              ---               DCNUCS( 3)
R016    Leach rate (/yr)                               0.000E+00  0.000E+00           8.561E-04            ALEACH( 3)
R016    Solubility constant                            0.000E+00  0.000E+00           not used             SOLUBK( 3)
```

Site-Specific Parameter Summary (continued)

0 Menu	Parameter	User Input	Default	Used by RESRAD (If different from user input)	Parameter Name
R016	Distribution coefficients for daughter Th-228				
R016	Contaminated zone (cm**3/g)	6.000E+04	6.000E+04	---	DCNUCC(4)
R016	Unsaturated zone 1 (cm**3/g)	6.000E+04	6.000E+04	---	DCNUCU(41)
R016	Saturated zone (cm**3/g)	6.000E+04	6.000E+04	---	DCNUCS(4)
R016	Leach rate (/yr)	0.000E+00	0.000E+00	1.003E-06	ALEACH(4)
R016	Solubility constant	0.000E+00	0.000E+00	not used	SOLUBK(4)
R017	Inhalation rate (m**3/yr)	6.650E+03	8.400E+03	---	INHALR
R017	Mass loading for inhalation (g/m**3)	4.600E-06	1.000E-04	---	MLINH
R017	Exposure duration	2.600E+01	3.000E+01	---	ED
R017	Shielding factor inhalation	2.448E-01	4.000E-01	---	SHF3
R017	Shielding factor external gamma	5.512E-01	7.000E-01	---	SHF1
R017	Fraction of time spent indoors	6.571E-01	5.000E-01	---	FIND
R017	Fraction of time spent outdoors (on site)	1.181E-01	2.500E-01	---	FOTD
R017	Shape factor flag external gamma	1.000E+00	1.000E+00	>0 shows circular AREA.	FS
R017	Radii of shape factor array (used if FS = -1):				
R017	Outer annular radius (m) ring 1:	not used	5.000E+01	---	RAD_SHAPE(1)
R017	Outer annular radius (m) ring 2:	not used	7.071E+01	---	RAD_SHAPE(2)
R017	Outer annular radius (m) ring 3:	not used	0.000E+00	---	RAD_SHAPE(3)
R017	Outer annular radius (m) ring 4:	not used	0.000E+00	---	RAD_SHAPE(4)
R017	Outer annular radius (m) ring 5:	not used	0.000E+00	---	RAD_SHAPE(5)
R017	Outer annular radius (m) ring 6:	not used	0.000E+00	---	RAD_SHAPE(6)
R017	Outer annular radius (m) ring 7:	not used	0.000E+00	---	RAD_SHAPE(7)
R017	Outer annular radius (m) ring 8:	not used	0.000E+00	---	RAD_SHAPE(8)
R017	Outer annular radius (m) ring 9:	not used	0.000E+00	---	RAD_SHAPE(9)
R017	Outer annular radius (m) ring 10:	not used	0.000E+00	---	RAD_SHAPE(10)
R017	Outer annular radius (m) ring 11:	not used	0.000E+00	---	RAD_SHAPE(11)
R017	Outer annular radius (m) ring 12:	not used	0.000E+00	---	RAD_SHAPE(12)
R017	Fractions of annular areas within AREA:				
R017	Ring 1	not used	1.000E+00	---	FRACA(1)
R017	Ring 2	not used	2.732E-01	---	FRACA(2)
R017	Ring 3	not used	0.000E+00	---	FRACA(3)
R017	Ring 4	not used	0.000E+00	---	FRACA(4)
R017	Ring 5	not used	0.000E+00	---	FRACA(5)
R017	Ring 6	not used	0.000E+00	---	FRACA(6)
R017	Ring 7	not used	0.000E+00	---	FRACA(7)
R017	Ring 8	not used	0.000E+00	---	FRACA(8)
R017	Ring 9	not used	0.000E+00	---	FRACA(9)

R017	Ring 10	not used	0.000E+00	---	FRACA(10)
R017	Ring 11	not used	0.000E+00	---	FRACA(11)
R017	Ring 12	not used	0.000E+00	---	FRACA(12)
R018	Fruits vegetables and grain consumption (kg/yr)	1.660E+02	1.600E+02	---	DIET(1)
R018	Leafy vegetable consumption (kg/yr)	1.100E+01	1.400E+01	---	DIET(2)
R018	Milk consumption (L/yr)	1.000E+02	9.200E+01	---	DIET(3)
R018	Meat and poultry consumption (kg/yr)	6.510E+01	6.300E+01	---	DIET(4)
R018	Fish consumption (kg/yr)	not used	5.400E+00	---	DIET(5)
R018	Other seafood consumption (kg/yr)	not used	9.000E-01	---	DIET(6)
R018	Soil ingestion rate (g/yr)	1.825E+01	3.650E+01	---	SOIL

Site-Specific Parameter Summary (continued)

0 Menu	Parameter	User Input	Default	Used by RESRAD (If different from user input)	Parameter Name
R018	Drinking water intake (L/yr)	not used	5.100E+02	---	DWI
R018	Contamination fraction of drinking water	not used	1.000E+00	---	FDW
R018	Contamination fraction of household water	not used	1.000E+00	---	FHHW
R018	Contamination fraction of livestock water	1.000E+00	1.000E+00	---	FLW
R018	Contamination fraction of irrigation water	1.000E+00	1.000E+00	---	FIRW
R018	Contamination fraction of aquatic food	not used	5.000E-01	---	FR9
R018	Contamination fraction of plant food	1.000E-01	-1	---	FPLANT
R018	Contamination fraction of meat	1.000E-02	-1	---	FMEAT
R018	Contamination fraction of milk	1.000E-02	-1	---	FMILK
R019	Livestock fodder intake for meat (kg/day)	6.800E+01	6.800E+01	---	LFI5
R019	Livestock fodder intake for milk (kg/day)	5.500E+01	5.500E+01	---	LFI6
R019	Livestock water intake for meat (L/day)	5.000E+01	5.000E+01	---	LWI5
R019	Livestock water intake for milk (L/day)	1.600E+02	1.600E+02	---	LWI6
R019	Livestock soil intake (kg/day)	5.000E-01	5.000E-01	---	LSI
R019	Mass loading for foliar deposition (g/m**3)	1.000E-04	1.000E-04	---	MLFD
R019	Depth of soil mixing layer (m)	1.500E-01	1.500E-01	---	DM
R019	Depth of roots (m)	9.000E-01	9.000E-01	---	DROOT
R019	Drinking water fraction from ground water	not used	1.000E+00	---	FGWDW
R019	Household water fraction from ground water	not used	1.000E+00	---	FGWHH
R019	Livestock water fraction from ground water	1.000E+00	1.000E+00	---	FGWLW
R019	Irrigation fraction from ground water	1.000E+00	1.000E+00	---	FGWIR
R19B	Wet weight crop yield for Non-Leafy (kg/m**2)	7.000E-01	7.000E-01	---	YV(1)
R19B	Wet weight crop yield for Leafy (kg/m**2)	1.500E+00	1.500E+00	---	YV(2)
R19B	Wet weight crop yield for Fodder (kg/m**2)	1.100E+00	1.100E+00	---	YV(3)
R19B	Growing Season for Non-Leafy (years)	1.700E-01	1.700E-01	---	TE(1)
R19B	Growing Season for Leafy (years)	2.500E-01	2.500E-01	---	TE(2)
R19B	Growing Season for Fodder (years)	8.000E-02	8.000E-02	---	TE(3)
R19B	Translocation Factor for Non-Leafy	1.000E-01	1.000E-01	---	TIV(1)
R19B	Translocation Factor for Leafy	1.000E+00	1.000E+00	---	TIV(2)
R19B	Translocation Factor for Fodder	1.000E+00	1.000E+00	---	TIV(3)
R19B	Dry Foliar Interception Fraction for Non-Leafy	2.500E-01	2.500E-01	---	RDRY(1)
R19B	Dry Foliar Interception Fraction for Leafy	2.500E-01	2.500E-01	---	RDRY(2)
R19B	Dry Foliar Interception Fraction for Fodder	2.500E-01	2.500E-01	---	RDRY(3)
R19B	Wet Foliar Interception Fraction for Non-Leafy	2.500E-01	2.500E-01	---	RWET(1)
R19B	Wet Foliar Interception Fraction for Leafy	2.500E-01	2.500E-01	---	RWET(2)
R19B	Wet Foliar Interception Fraction for Fodder	2.500E-01	2.500E-01	---	RWET(3)
R19B	Weathering Removal Constant for Vegetation	2.000E+01	2.000E+01	---	WLAM

C14	C-12 concentration in water (g/cm**3)	not used	2.000E-05	---	C12WTR
C14	C-12 concentration in contaminated soil (g/g)	not used	3.000E-02	---	C12CZ
C14	Fraction of vegetation carbon from soil	not used	2.000E-02	---	CSOIL
C14	Fraction of vegetation carbon from air	not used	9.800E-01	---	CAIR
C14	C-14 evasion layer thickness in soil (m)	not used	3.000E-01	---	DMC
C14	C-14 evasion flux rate from soil (1/sec)	not used	7.000E-07	---	EVSN
C14	C-12 evasion flux rate from soil (1/sec)	not used	1.000E-10	---	REVSN
C14	Fraction of grain in beef cattle feed	not used	8.000E-01	---	AVFG4
C14	Fraction of grain in milk cow feed	not used	2.000E-01	---	AVFG5

Site-Specific Parameter Summary (continued)

0 Menu	Parameter	User Input	Default	Used by RESRAD (If different from user input)	Parameter Name
STOR	Storage times of contaminated foodstuffs (days):				
STOR	Fruits non-leafy vegetables and grain	1.400E+01	1.400E+01	---	STOR_T(1)
STOR	Leafy vegetables	1.000E+00	1.000E+00	---	STOR_T(2)
STOR	Milk	1.000E+00	1.000E+00	---	STOR_T(3)
STOR	Meat and poultry	2.000E+01	2.000E+01	---	STOR_T(4)
STOR	Fish	7.000E+00	7.000E+00	---	STOR_T(5)
STOR	Crustacea and mollusks	7.000E+00	7.000E+00	---	STOR_T(6)
STOR	Well water	1.000E+00	1.000E+00	---	STOR_T(7)
STOR	Surface water	1.000E+00	1.000E+00	---	STOR_T(8)
STOR	Livestock fodder	4.500E+01	4.500E+01	---	STOR_T(9)
R021	Thickness of building foundation (m)	not used	1.500E-01	---	FLOOR1
R021	Bulk density of building foundation (g/cm**3)	not used	2.400E+00	---	DENSFL
R021	Total porosity of the cover material	not used	4.000E-01	---	TPCV
R021	Total porosity of the building foundation	not used	1.000E-01	---	TPFL
R021	Volumetric water content of the cover material	not used	5.000E-02	---	PH2OCV
R021	Volumetric water content of the foundation	not used	3.000E-02	---	PH2OFL
R021	Diffusion coefficient for radon gas (m/sec):				
R021	in cover material	not used	2.000E-06	---	DIFCV
R021	in foundation material	not used	3.000E-07	---	DIFFL
R021	in contaminated zone soil	not used	2.000E-06	---	DIFCZ
R021	Radon vertical dimension of mixing (m)	not used	2.000E+00	---	HMIX
R021	Average building air exchange rate (1/hr)	not used	5.000E-01	---	REXG
R021	Height of the building (room) (m)	not used	2.500E+00	---	HRM
R021	Building interior area factor	not used	0.000E+00	---	FAI
R021	Building depth below ground surface (m)	not used	-1.000E+00	---	DMFL
R021	Emanating power of Rn-222 gas	not used	2.500E-01	---	EMANA(1)
R021	Emanating power of Rn-220 gas	not used	1.500E-01	---	EMANA(2)
TITL	Number of graphical time points	32	---	---	NPTS
TITL	Maximum number of integration points for dose	17	---	---	LYMAX
TITL	Maximum number of integration points for risk	257	---	---	KYMAX

Summary of Pathway Selections

Pathway	User Selection

```
--------------------------------------------------
   1 -- external gamma               active
   2 -- inhalation (w/o radon)       active
   3 -- plant ingestion              active
   4 -- meat ingestion               active
   5 -- milk ingestion               active
   6 -- aquatic foods              suppressed
   7 -- drinking water             suppressed
   8 -- soil ingestion               active
   9 -- radon                      suppressed
   Find peak pathway doses         suppressed
------------------------------Ï--------------------
```

Contaminated Zone Dimensions		Initial Soil Concentrations pCi/g	
Area:	200.00 square meters	Ra-226	1.000E+00
Thickness:	3.05 meters	Th-230	1.000E+00
Cover Depth:	0.00 meters	Th-232	1.000E+00

0

Total Dose TDOSE(t) mrem/yr
Basic Radiation Dose Limit = 2.500E+01 mrem/yr
Total Mixture Sum M(t) = Fraction of Basic Dose Limit Received at Time (t)

t (years):	0.000E+00	1.000E+00	3.000E+00	1.000E+01	3.000E+01	1.000E+02	3.000E+02	1.000E+03
TDOSE(t):	5.770E+00	6.315E+00	7.491E+00	1.077E+01	1.360E+01	1.429E+01	1.434E+01	1.430E+01
M(t):	2.308E-01	2.526E-01	2.996E-01	4.307E-01	5.440E-01	5.715E-01	5.734E-01	5.720E-01

0Maximum TDOSE(t): 1.434E+01 mrem/yr at t = 217.3 ñ 0.4 years

0

Total Dose Contributions TDOSE(ipt) for Individual Radionuclides (i) and Pathways (p)
As mrem/yr and Fraction of Total Dose At t = 2.173E+02 years
0 Water Independent Pathways (Inhalation excludes radon)

0 Radio-Nuclide	Ground mrem/yr	Ground fract.	Inhalation mrem/yr	Inhalation fract.	Radon mrem/yr	Radon fract.	Plant mrem/yr	Plant fract.	Meat mrem/yr	Meat fract.	Milk mrem/yr	Milk fract.	Soil mrem/yr	Soil fract.
Ra-226	4.100E+00	0.2859	2.800E-05	0.0000	0.000E+00	0.0000	2.040E+00	0.1423	6.678E-03	0.0005	5.366E-03	0.0004	2.235E-02	0.0016
Th-230	4.060E-01	0.0283	3.147E-04	0.0000	0.000E+00	0.0000	1.934E-01	0.0135	6.180E-04	0.0000	5.000E-04	0.0000	3.470E-03	0.0002
Th-232	6.457E+00	0.4504	1.908E-03	0.0001	0.000E+00	0.0000	1.079E+00	0.0753	3.114E-03	0.0002	3.832E-03	0.0003	1.405E-02	0.0010
Total	1.096E+01	0.7646	2.251E-03	0.0002	0.000E+00	0.0000	3.312E+00	0.2310	1.041E-02	0.0007	9.698E-03	0.0007	3.987E-02	0.0028

0

Total Dose Contributions TDOSE(ipt) for Individual Radionuclides (i) and Pathways (p)
As mrem/yr and Fraction of Total Dose At t = 2.173E+02 years
0 Water Dependent Pathways

0 Radio-Nuclide	Water mrem/yr	Water fract.	Fish mrem/yr	Fish fract.	Radon mrem/yr	Radon fract.	Plant mrem/yr	Plant fract.	Meat mrem/yr	Meat fract.	Milk mrem/yr	Milk fract.	All Pathways* mrem/yr	All Pathways* fract.
Ra-226	0.000E+00	0.0000	0.000E+00	0.0000	0.000E+00	0.0000	0.000E+00	0.0000	0.000E+00	0.0000	0.000E+00	0.0000	6.174E+00	0.4306
Th-230	0.000E+00	0.0000	0.000E+00	0.0000	0.000E+00	0.0000	0.000E+00	0.0000	0.000E+00	0.0000	0.000E+00	0.0000	6.043E-01	0.0421
Th-232	0.000E+00	0.0000	0.000E+00	0.0000	0.000E+00	0.0000	0.000E+00	0.0000	0.000E+00	0.0000	0.000E+00	0.0000	7.559E+00	0.5272
Total	0.000E+00	0.0000	0.000E+00	0.0000	0.000E+00	0.0000	0.000E+00	0.0000	0.000E+00	0.0000	0.000E+00	0.0000	1.434E+01	1.0000

0*Sum of all water independent and dependent pathways.

Total Dose Contributions TDOSE(ipt) for Individual Radionuclides (i) and Pathways (p)
As mrem/yr and Fraction of Total Dose At t = 0.000E+00 years
0 Water Independent Pathways (Inhalation excludes radon)

Radio-	Ground		Inhalation		Radon		Plant		Meat		Milk		Soil	
Nuclide	mrem/yr	fract.	mrem/yr	fract.	mrem/yr	fract.	mrem/yr	fract.	mrem/yr	fract.	mrem/yr	fract.	mrem/yr	fract.
Ra-226	4.507E+00	0.7812	8.591E-06	0.0000	0.000E+00	0.0000	9.585E-01	0.1661	2.878E-03	0.0005	3.614E-03	0.0006	4.053E-03	0.0007
Th-230	1.484E-03	0.0003	3.130E-04	0.0001	0.000E+00	0.0000	9.901E-03	0.0017	2.073E-05	0.0000	2.168E-06	0.0000	1.551E-03	0.0003
Th-232	1.661E-01	0.0288	1.577E-03	0.0003	0.000E+00	0.0000	1.043E-01	0.0181	2.300E-04	0.0000	1.932E-04	0.0000	7.976E-03	0.0014
Total	4.675E+00	0.8102	1.898E-03	0.0003	0.000E+00	0.0000	1.073E+00	0.1859	3.129E-03	0.0005	3.810E-03	0.0007	1.358E-02	0.0024

Total Dose Contributions TDOSE(ipt) for Individual Radionuclides (i) and Pathways (p)
As mrem/yr and Fraction of Total Dose At t = 0.000E+00 years
0 Water Dependent Pathways

Radio-	Water		Fish		Radon		Plant		Meat		Milk		All Pathways*	
Nuclide	mrem/yr	fract.	mrem/yr	fract.	mrem/yr	fract.	mrem/yr	fract.	mrem/yr	fract.	mrem/yr	fract.	mrem/yr	fract.
Ra-226	0.000E+00	0.0000	0.000E+00	0.0000	0.000E+00	0.0000	0.000E+00	0.0000	0.000E+00	0.0000	0.000E+00	0.0000	5.476E+00	0.9491
Th-230	0.000E+00	0.0000	0.000E+00	0.0000	0.000E+00	0.0000	0.000E+00	0.0000	0.000E+00	0.0000	0.000E+00	0.0000	1.327E-02	0.0023
Th-232	0.000E+00	0.0000	0.000E+00	0.0000	0.000E+00	0.0000	0.000E+00	0.0000	0.000E+00	0.0000	0.000E+00	0.0000	2.804E-01	0.0486
Total	0.000E+00	0.0000	0.000E+00	0.0000	0.000E+00	0.0000	0.000E+00	0.0000	0.000E+00	0.0000	0.000E+00	0.0000	5.770E+00	1.0000

0*Sum of all water independent and dependent pathways.

Total Dose Contributions TDOSE(ipt) for Individual Radionuclides (i) and Pathways (p)
As mrem/yr and Fraction of Total Dose At t = 1.000E+00 years
0 Water Independent Pathways (Inhalation excludes radon)

0	Ground		Inhalation		Radon		Plant		Meat		Milk		Soil	
Radio-Nuclide	mrem/yr	fract.	mrem/yr	fract.	mrem/yr	fract.	mrem/yr	fract.	mrem/yr	fract.	mrem/yr	fract.	mrem/yr	fract.
Ra-226	4.505E+00	0.7135	9.258E-06	0.0000	0.000E+00	0.0000	9.975E-01	0.1580	3.019E-03	0.0005	3.684E-03	0.0006	4.672E-03	0.0007
Th-230	3.436E-03	0.0005	3.130E-04	0.0000	0.000E+00	0.0000	1.032E-02	0.0016	2.198E-05	0.0000	3.727E-06	0.0000	1.553E-03	0.0002
Th-232	5.594E-01	0.0886	1.588E-03	0.0003	0.000E+00	0.0000	2.140E-01	0.0339	5.501E-04	0.0001	6.030E-04	0.0001	8.488E-03	0.0013
Total	5.068E+00	0.8026	1.911E-03	0.0003	0.000E+00	0.0000	1.222E+00	0.1935	3.591E-03	0.0006	4.291E-03	0.0007	1.471E-02	0.0023

0

Total Dose Contributions TDOSE(ipt) for Individual Radionuclides (i) and Pathways (p)
As mrem/yr and Fraction of Total Dose At t = 1.000E+00 years
0 Water Dependent Pathways

0	Water		Fish		Radon		Plant		Meat		Milk		All Pathways*	
Radio-Nuclide	mrem/yr	fract.	mrem/yr	fract.	mrem/yr	fract.	mrem/yr	fract.	mrem/yr	fract.	mrem/yr	fract.	mrem/yr	fract.
Ra-226	0.000E+00	0.0000	0.000E+00	0.0000	0.000E+00	0.0000	0.000E+00	0.0000	0.000E+00	0.0000	0.000E+00	0.0000	5.514E+00	0.8733
Th-230	0.000E+00	0.0000	0.000E+00	0.0000	0.000E+00	0.0000	0.000E+00	0.0000	0.000E+00	0.0000	0.000E+00	0.0000	1.565E-02	0.0025
Th-232	0.000E+00	0.0000	0.000E+00	0.0000	0.000E+00	0.0000	0.000E+00	0.0000	0.000E+00	0.0000	0.000E+00	0.0000	7.847E-01	0.1243
Total	0.000E+00	0.0000	0.000E+00	0.0000	0.000E+00	0.0000	0.000E+00	0.0000	0.000E+00	0.0000	0.000E+00	0.0000	6.315E+00	1.0000

0*Sum of all water independent and dependent pathways.

Total Dose Contributions TDOSE(ipt) for Individual Radionuclides (i) and Pathways (p)
As mrem/yr and Fraction of Total Dose At t = 3.000E+00 years
0 Water Independent Pathways (Inhalation excludes radon)

0	Ground		Inhalation		Radon		Plant		Meat		Milk		Soil	
Radio-Nuclide	mrem/yr	fract.	mrem/yr	fract.	mrem/yr	fract.	mrem/yr	fract.	mrem/yr	fract.	mrem/yr	fract.	mrem/yr	fract.
Ra-226	4.502E+00	0.6010	1.053E-05	0.0000	0.000E+00	0.0000	1.071E+00	0.1429	3.273E-03	0.0004	3.812E-03	0.0005	5.852E-03	0.0008
Th-230	7.338E-03	0.0010	3.130E-04	0.0000	0.000E+00	0.0000	1.122E-02	0.0015	2.471E-05	0.0000	6.975E-06	0.0000	1.558E-03	0.0002
Th-232	1.472E+00	0.1965	1.628E-03	0.0002	0.000E+00	0.0000	3.993E-01	0.0533	1.100E-03	0.0001	1.299E-03	0.0002	9.486E-03	0.0013
Total	5.981E+00	0.7985	1.952E-03	0.0003	0.000E+00	0.0000	1.481E+00	0.1977	4.398E-03	0.0006	5.118E-03	0.0007	1.690E-02	0.0023

0

Total Dose Contributions TDOSE(ipt) for Individual Radionuclides (i) and Pathways (p)
As mrem/yr and Fraction of Total Dose At t = 3.000E+00 years
0 Water Dependent Pathways

0	Water		Fish		Radon		Plant		Meat		Milk		All Pathways*	
Radio-Nuclide	mrem/yr	fract.	mrem/yr	fract.	mrem/yr	fract.	mrem/yr	fract.	mrem/yr	fract.	mrem/yr	fract.	mrem/yr	fract.
Ra-226	0.000E+00	0.0000	0.000E+00	0.0000	0.000E+00	0.0000	0.000E+00	0.0000	0.000E+00	0.0000	0.000E+00	0.0000	5.585E+00	0.7456
Th-230	0.000E+00	0.0000	0.000E+00	0.0000	0.000E+00	0.0000	0.000E+00	0.0000	0.000E+00	0.0000	0.000E+00	0.0000	2.046E-02	0.0027
Th-232	0.000E+00	0.0000	0.000E+00	0.0000	0.000E+00	0.0000	0.000E+00	0.0000	0.000E+00	0.0000	0.000E+00	0.0000	1.885E+00	0.2516
Total	0.000E+00	0.0000	0.000E+00	0.0000	0.000E+00	0.0000	0.000E+00	0.0000	0.000E+00	0.0000	0.000E+00	0.0000	7.491E+00	1.0000

0*Sum of all water independent and dependent pathways.

Total Dose Contributions TDOSE(ipt) for Individual Radionuclides (i) and Pathways (p)
As mrem/yr and Fraction of Total Dose At t = 1.000E+01 years
0 Water Independent Pathways (Inhalation excludes radon)

0	Ground		Inhalation		Radon		Plant		Meat		Milk		Soil	
Radio- Nuclide	mrem/yr	fract.	mrem/yr	fract.	mrem/yr	fract.	mrem/yr	fract.	mrem/yr	fract.	mrem/yr	fract.	mrem/yr	fract.
Ra-226	4.488E+00	0.4168	1.440E-05	0.0000	0.000E+00	0.0000	1.293E+00	0.1201	4.046E-03	0.0004	4.202E-03	0.0004	9.439E-03	0.0009
Th-230	2.097E-02	0.0019	3.130E-04	0.0000	0.000E+00	0.0000	1.481E-02	0.0014	3.585E-05	0.0000	1.915E-05	0.0000	1.581E-03	0.0001
Th-232	4.125E+00	0.3831	1.772E-03	0.0002	0.000E+00	0.0000	7.879E-01	0.0732	2.252E-03	0.0002	2.749E-03	0.0003	1.198E-02	0.0011
Total	8.634E+00	0.8018	2.100E-03	0.0002	0.000E+00	0.0000	2.096E+00	0.1946	6.334E-03	0.0006	6.971E-03	0.0006	2.300E-02	0.0021

0

Total Dose Contributions TDOSE(ipt) for Individual Radionuclides (i) and Pathways (p)
As mrem/yr and Fraction of Total Dose At t = 1.000E+01 years
0 Water Dependent Pathways

0	Water		Fish		Radon		Plant		Meat		Milk		All Pathways*	
Radio- Nuclide	mrem/yr	fract.	mrem/yr	fract.	mrem/yr	fract.	mrem/yr	fract.	mrem/yr	fract.	mrem/yr	fract.	mrem/yr	fract.
Ra-226	0.000E+00	0.0000	0.000E+00	0.0000	0.000E+00	0.0000	0.000E+00	0.0000	0.000E+00	0.0000	0.000E+00	0.0000	5.799E+00	0.5385
Th-230	0.000E+00	0.0000	0.000E+00	0.0000	0.000E+00	0.0000	0.000E+00	0.0000	0.000E+00	0.0000	0.000E+00	0.0000	3.773E-02	0.0035
Th-232	0.000E+00	0.0000	0.000E+00	0.0000	0.000E+00	0.0000	0.000E+00	0.0000	0.000E+00	0.0000	0.000E+00	0.0000	4.932E+00	0.4580
Total	0.000E+00	0.0000	0.000E+00	0.0000	0.000E+00	0.0000	0.000E+00	0.0000	0.000E+00	0.0000	0.000E+00	0.0000	1.077E+01	1.0000

0*Sum of all water independent and dependent pathways.

Total Dose Contributions TDOSE(ipt) for Individual Radionuclides (i) and Pathways (p)
As mrem/yr and Fraction of Total Dose At t = 3.000E+01 years
0 Water Independent Pathways (Inhalation excludes radon)

0	Ground		Inhalation		Radon		Plant		Meat		Milk		Soil	
Radio-Nuclide	mrem/yr	fract.	mrem/yr	fract.	mrem/yr	fract.	mrem/yr	fract.	mrem/yr	fract.	mrem/yr	fract.	mrem/yr	fract.
Ra-226	4.450E+00	0.3272	2.167E-05	0.0000	0.000E+00	0.0000	1.710E+00	0.1257	5.498E-03	0.0004	4.928E-03	0.0004	1.620E-02	0.0012
Th-230	5.968E-02	0.0044	3.131E-04	0.0000	0.000E+00	0.0000	2.801E-02	0.0021	7.786E-05	0.0000	5.904E-05	0.0000	1.695E-03	0.0001
Th-232	6.248E+00	0.4594	1.896E-03	0.0001	0.000E+00	0.0000	1.054E+00	0.0775	3.039E-03	0.0002	3.737E-03	0.0003	1.386E-02	0.0010
Total	1.076E+01	0.7910	2.231E-03	0.0002	0.000E+00	0.0000	2.791E+00	0.2052	8.614E-03	0.0006	8.723E-03	0.0006	3.176E-02	0.0023

0

Total Dose Contributions TDOSE(ipt) for Individual Radionuclides (i) and Pathways (p)
As mrem/yr and Fraction of Total Dose At t = 3.000E+01 years
0 Water Dependent Pathways

0	Water		Fish		Radon		Plant		Meat		Milk		All Pathways*	
Radio-Nuclide	mrem/yr	fract.	mrem/yr	fract.	mrem/yr	fract.	mrem/yr	fract.	mrem/yr	fract.	mrem/yr	fract.	mrem/yr	fract.
Ra-226	0.000E+00	0.0000	0.000E+00	0.0000	0.000E+00	0.0000	0.000E+00	0.0000	0.000E+00	0.0000	0.000E+00	0.0000	6.186E+00	0.4549
Th-230	0.000E+00	0.0000	0.000E+00	0.0000	0.000E+00	0.0000	0.000E+00	0.0000	0.000E+00	0.0000	0.000E+00	0.0000	8.984E-02	0.0066
Th-232	0.000E+00	0.0000	0.000E+00	0.0000	0.000E+00	0.0000	0.000E+00	0.0000	0.000E+00	0.0000	0.000E+00	0.0000	7.325E+00	0.5385
Total	0.000E+00	0.0000	0.000E+00	0.0000	0.000E+00	0.0000	0.000E+00	0.0000	0.000E+00	0.0000	0.000E+00	0.0000	1.360E+01	1.0000

0*Sum of all water independent and dependent pathways.

Total Dose Contributions TDOSE(ipt) for Individual Radionuclides (i) and Pathways (p)
As mrem/yr and Fraction of Total Dose At t = 1.000E+02 years
0 Water Independent Pathways (Inhalation excludes radon)

0	Ground		Inhalation		Radon		Plant		Meat		Milk		Soil	
Radio- Nuclide	mrem/yr	fract.	mrem/yr	fract.	mrem/yr	fract.	mrem/yr	fract.	mrem/yr	fract.	mrem/yr	fract.	mrem/yr	fract.
Ra-226	4.316E+00	0.3021	2.851E-05	0.0000	0.000E+00	0.0000	2.092E+00	0.1464	6.836E-03	0.0005	5.550E-03	0.0004	2.264E-02	0.0016
Th-230	1.925E-01	0.0135	3.137E-04	0.0000	0.000E+00	0.0000	8.790E-02	0.0062	2.727E-04	0.0000	2.219E-04	0.0000	2.319E-03	0.0002
Th-232	6.458E+00	0.4520	1.908E-03	0.0001	0.000E+00	0.0000	1.079E+00	0.0755	3.115E-03	0.0002	3.832E-03	0.0003	1.405E-02	0.0010
Total	1.097E+01	0.7676	2.250E-03	0.0002	0.000E+00	0.0000	3.259E+00	0.2281	1.022E-02	0.0007	9.604E-03	0.0007	3.900E-02	0.0027

0

Total Dose Contributions TDOSE(ipt) for Individual Radionuclides (i) and Pathways (p)
As mrem/yr and Fraction of Total Dose At t = 1.000E+02 years
0 Water Dependent Pathways

0	Water		Fish		Radon		Plant		Meat		Milk		All Pathways*	
Radio- Nuclide	mrem/yr	fract.	mrem/yr	fract.	mrem/yr	fract.	mrem/yr	fract.	mrem/yr	fract.	mrem/yr	fract.	mrem/yr	fract.
Ra-226	0.000E+00	0.0000	0.000E+00	0.0000	0.000E+00	0.0000	0.000E+00	0.0000	0.000E+00	0.0000	0.000E+00	0.0000	6.443E+00	0.4510
Th-230	0.000E+00	0.0000	0.000E+00	0.0000	0.000E+00	0.0000	0.000E+00	0.0000	0.000E+00	0.0000	0.000E+00	0.0000	2.835E-01	0.0198
Th-232	0.000E+00	0.0000	0.000E+00	0.0000	0.000E+00	0.0000	0.000E+00	0.0000	0.000E+00	0.0000	0.000E+00	0.0000	7.560E+00	0.5292
Total	0.000E+00	0.0000	0.000E+00	0.0000	0.000E+00	0.0000	0.000E+00	0.0000	0.000E+00	0.0000	0.000E+00	0.0000	1.429E+01	1.0000

0*Sum of all water independent and dependent pathways.

Total Dose Contributions TDOSE(ipt) for Individual Radionuclides (i) and Pathways (p)
As mrem/yr and Fraction of Total Dose At t = 3.000E+02 years
0 Water Independent Pathways (Inhalation excludes radon)

0	Ground		Inhalation		Radon		Plant		Meat		Milk		Soil	
Radio-Nuclide	mrem/yr	fract.	mrem/yr	fract.	mrem/yr	fract.	mrem/yr	fract.	mrem/yr	fract.	mrem/yr	fract.	mrem/yr	fract.
Ra-226	3.954E+00	0.2758	2.703E-05	0.0000	0.000E+00	0.0000	1.968E+00	0.1373	6.445E-03	0.0004	5.177E-03	0.0004	2.158E-02	0.0015
Th-230	5.498E-01	0.0384	3.155E-04	0.0000	0.000E+00	0.0000	2.650E-01	0.0185	8.524E-04	0.0001	6.884E-04	0.0000	4.254E-03	0.0003
Th-232	6.457E+00	0.4504	1.908E-03	0.0001	0.000E+00	0.0000	1.079E+00	0.0753	3.114E-03	0.0002	3.831E-03	0.0003	1.404E-02	0.0010
Total	1.096E+01	0.7646	2.250E-03	0.0002	0.000E+00	0.0000	3.312E+00	0.2311	1.041E-02	0.0007	9.697E-03	0.0007	3.987E-02	0.0028

0

Total Dose Contributions TDOSE(ipt) for Individual Radionuclides (i) and Pathways (p)
As mrem/yr and Fraction of Total Dose At t = 3.000E+02 years
0 Water Dependent Pathways

0	Water		Fish		Radon		Plant		Meat		Milk		All Pathways*	
Radio-Nuclide	mrem/yr	fract.	mrem/yr	fract.	mrem/yr	fract.	mrem/yr	fract.	mrem/yr	fract.	mrem/yr	fract.	mrem/yr	fract.
Ra-226	0.000E+00	0.0000	0.000E+00	0.0000	0.000E+00	0.0000	0.000E+00	0.0000	0.000E+00	0.0000	0.000E+00	0.0000	5.955E+00	0.4154
Th-230	0.000E+00	0.0000	0.000E+00	0.0000	0.000E+00	0.0000	0.000E+00	0.0000	0.000E+00	0.0000	0.000E+00	0.0000	8.209E-01	0.0573
Th-232	0.000E+00	0.0000	0.000E+00	0.0000	0.000E+00	0.0000	0.000E+00	0.0000	0.000E+00	0.0000	0.000E+00	0.0000	7.559E+00	0.5273
Total	0.000E+00	0.0000	0.000E+00	0.0000	0.000E+00	0.0000	0.000E+00	0.0000	0.000E+00	0.0000	0.000E+00	0.0000	1.434E+01	1.0000

0*Sum of all water independent and dependent pathways.

Total Dose Contributions TDOSE(ipt) for Individual Radionuclides (i) and Pathways (p)
As mrem/yr and Fraction of Total Dose At t = 1.000E+03 years
0 Water Independent Pathways (Inhalation excludes radon)

0	Ground		Inhalation		Radon		Plant		Meat		Milk		Soil	
Radio-Nuclide	mrem/yr	fract.	mrem/yr	fract.	mrem/yr	fract.	mrem/yr	fract.	mrem/yr	fract.	mrem/yr	fract.	mrem/yr	fract.
Ra-226	2.909E+00	0.2034	1.988E-05	0.0000	0.000E+00	0.0000	1.448E+00	0.1013	4.741E-03	0.0003	3.809E-03	0.0003	1.587E-02	0.0011
Th-230	1.575E+00	0.1101	3.203E-04	0.0000	0.000E+00	0.0000	7.753E-01	0.0542	2.523E-03	0.0002	2.031E-03	0.0001	9.838E-03	0.0007
Th-232	6.453E+00	0.4512	1.907E-03	0.0001	0.000E+00	0.0000	1.078E+00	0.0754	3.112E-03	0.0002	3.829E-03	0.0003	1.404E-02	0.0010
Total	1.094E+01	0.7648	2.247E-03	0.0002	0.000E+00	0.0000	3.302E+00	0.2309	1.038E-02	0.0007	9.669E-03	0.0007	3.975E-02	0.0028

0

Total Dose Contributions TDOSE(ipt) for Individual Radionuclides (i) and Pathways (p)
As mrem/yr and Fraction of Total Dose At t = 1.000E+03 years
0 Water Dependent Pathways

0	Water		Fish		Radon		Plant		Meat		Milk		All Pathways*	
Radio-Nuclide	mrem/yr	fract.	mrem/yr	fract.	mrem/yr	fract.	mrem/yr	fract.	mrem/yr	fract.	mrem/yr	fract.	mrem/yr	fract.
Ra-226	0.000E+00	0.0000	0.000E+00	0.0000	0.000E+00	0.0000	0.000E+00	0.0000	0.000E+00	0.0000	0.000E+00	0.0000	4.381E+00	0.3064
Th-230	0.000E+00	0.0000	0.000E+00	0.0000	0.000E+00	0.0000	0.000E+00	0.0000	0.000E+00	0.0000	0.000E+00	0.0000	2.365E+00	0.1654
Th-232	0.000E+00	0.0000	0.000E+00	0.0000	0.000E+00	0.0000	0.000E+00	0.0000	0.000E+00	0.0000	0.000E+00	0.0000	7.554E+00	0.5283
Total	0.000E+00	0.0000	0.000E+00	0.0000	0.000E+00	0.0000	0.000E+00	0.0000	0.000E+00	0.0000	0.000E+00	0.0000	1.430E+01	1.0000

0*Sum of all water independent and dependent pathways.

Dose/Source Ratios Summed Over All Pathways
Parent and Progeny Principal Radionuclide Contributions Indicated

0 Parent (i)	Product (j)	Thread Fraction	DSR(jt) At Time in Years (mrem/yr)/(pCi/g) 0.000E+00	1.000E+00	3.000E+00	1.000E+01	3.000E+01	1.000E+02	3.000E+02	1.000E+03
Ra-226+D	Ra-226+D	1.000E+00	5.452E+00	5.450E+00	5.445E+00	5.428E+00	5.381E+00	5.218E+00	4.780E+00	3.516E+00
Ra-226+D	Pb-210+D	1.000E+00	2.402E-02	6.436E-02	1.401E-01	3.704E-01	8.053E-01	1.224E+00	1.175E+00	8.647E-01
Ra-226+D	-DSR(j)		5.476E+00	5.514E+00	5.585E+00	5.799E+00	6.186E+00	6.443E+00	5.955E+00	4.381E+00
0Th-230	Th-230	1.000E+00	1.210E-02	1.210E-02	1.210E-02	1.210E-02	1.210E-02	1.209E-02	1.206E-02	1.198E-02
Th-230	Ra-226+D	1.000E+00	1.169E-03	3.528E-03	8.248E-03	2.473E-02	7.155E-02	2.321E-01	6.641E-01	1.903E+00
Th-230	Pb-210+D	1.000E+00	3.794E-06	2.313E-05	1.120E-04	8.990E-04	6.191E-03	3.929E-02	1.447E-01	4.496E-01
Th-230	-DSR(j)		1.327E-02	1.565E-02	2.046E-02	3.773E-02	8.984E-02	2.835E-01	8.209E-01	2.365E+00
0Th-232	Th-232	1.000E+00	5.799E-02	5.799E-02	5.799E-02	5.799E-02	5.798E-02	5.798E-02	5.797E-02	5.793E-02
Th-232	Ra-228+D	1.000E+00	1.954E-01	5.624E-01	1.177E+00	2.456E+00	3.327E+00	3.411E+00	3.410E+00	3.408E+00
Th-232	Th-228+D	1.000E+00	2.698E-02	1.643E-01	6.505E-01	2.418E+00	3.940E+00	4.091E+00	4.091E+00	4.088E+00
Th-232	-DSR(j)		2.804E-01	7.847E-01	1.885E+00	4.932E+00	7.325E+00	7.560E+00	7.559E+00	7.554E+00

The DSR includes contributions from associated (half-life ó 180 days) daughters.

0

Single Radionuclide Soil Guidelines G(it) in pCi/g
Basic Radiation Dose Limit = 2.500E+01 mrem/yr

0Nuclide (i)	t= 0.000E+00	1.000E+00	3.000E+00	1.000E+01	3.000E+01	1.000E+02	3.000E+02	1.000E+03
Ra-226	4.565E+00	4.534E+00	4.476E+00	4.311E+00	4.041E+00	3.880E+00	4.198E+00	5.706E+00
Th-230	1.884E+03	1.597E+03	1.222E+03	6.626E+02	2.783E+02	8.817E+01	3.045E+01	1.057E+01
Th-232	8.917E+01	3.186E+01	1.326E+01	5.069E+00	3.413E+00	3.307E+00	3.307E+00	3.309E+00

0

Summed Dose/Source Ratios DSR(it) in (mrem/yr)/(pCi/g)
and Single Radionuclide Soil Guidelines G(it) in pCi/g
at tmin = time of minimum single radionuclide soil guideline
and at tmax = time of maximum total dose = 217.3 ñ 0.4 years

0Nuclide (i)	Initial (pCi/g)	tmin (years)	DSR(itmin)	G(itmin) (pCi/g)	DSR(itmax)	G(itmax) (pCi/g)
Ra-226	1.000E+00	85.5 ñ 0.2	6.451E+00	3.876E+00	6.174E+00	4.049E+00
Th-230	1.000E+00	1.000E+03	2.365E+00	1.057E+01	6.043E-01	4.137E+01
Th-232	1.000E+00	99.6 ñ 0.2	7.560E+00	3.307E+00	7.559E+00	3.307E+00

Individual Nuclide Dose Summed Over All Pathways
Parent Nuclide and Branch Fraction Indicated

0Nuclide (j)	Parent (i)	THF(i)	DOSE(jt) mrem/yr t= 0.000E+00	1.000E+00	3.000E+00	1.000E+01	3.000E+01	1.000E+02	3.000E+02	1.000E+03
Ra-226	Ra-226	1.000E+00	5.452E+00	5.450E+00	5.445E+00	5.428E+00	5.381E+00	5.218E+00	4.780E+00	3.516E+00
Ra-226	Th-230	1.000E+00	1.169E-03	3.528E-03	8.248E-03	2.473E-02	7.155E-02	2.321E-01	6.641E-01	1.903E+00
Ra-226	-DOSE(j)		5.453E+00	5.453E+00	5.453E+00	5.453E+00	5.453E+00	5.451E+00	5.444E+00	5.420E+00
0Pb-210	Ra-226	1.000E+00	2.402E-02	6.436E-02	1.401E-01	3.704E-01	8.053E-01	1.224E+00	1.175E+00	8.647E-01
Pb-210	Th-230	1.000E+00	3.794E-06	2.313E-05	1.120E-04	8.990E-04	6.191E-03	3.929E-02	1.447E-01	4.496E-01
Pb-210	-DOSE(j)		2.403E-02	6.438E-02	1.402E-01	3.713E-01	8.115E-01	1.264E+00	1.320E+00	1.314E+00
0Th-230	Th-230	1.000E+00	1.210E-02	1.210E-02	1.210E-02	1.210E-02	1.210E-02	1.209E-02	1.206E-02	1.198E-02
0Th-232	Th-232	1.000E+00	5.799E-02	5.799E-02	5.799E-02	5.799E-02	5.798E-02	5.798E-02	5.797E-02	5.793E-02
0Ra-228	Th-232	1.000E+00	1.954E-01	5.624E-01	1.177E+00	2.456E+00	3.327E+00	3.411E+00	3.410E+00	3.408E+00
0Th-228	Th-232	1.000E+00	2.698E-02	1.643E-01	6.505E-01	2.418E+00	3.940E+00	4.091E+00	4.091E+00	4.088E+00

THF(i) is the thread fraction of the parent nuclide.

Individual Nuclide Soil Concentration
Parent Nuclide and Branch Fraction Indicated

0Nuclide (j)	Parent (i)	THF(i)	S(jt) pCi/g t= 0.000E+00	1.000E+00	3.000E+00	1.000E+01	3.000E+01	1.000E+02	3.000E+02	1.000E+03
Ra-226	Ra-226	1.000E+00	1.000E+00	9.996E-01	9.987E-01	9.956E-01	9.869E-01	9.571E-01	8.767E-01	6.449E-01
Ra-226	Th-230	1.000E+00	0.000E+00	4.331E-04	1.299E-03	4.322E-03	1.291E-02	4.236E-02	1.216E-01	3.489E-01
Ra-226	-S(j):		1.000E+00	1.000E+00	1.000E+00	9.999E-01	9.998E-01	9.995E-01	9.983E-01	9.938E-01
0Pb-210	Ra-226	1.000E+00	0.000E+00	3.060E-02	8.897E-02	2.665E-01	6.018E-01	9.254E-01	8.891E-01	6.541E-01
Pb-210	Th-230	1.000E+00	0.000E+00	6.663E-06	5.873E-05	6.077E-04	4.523E-03	2.947E-02	1.092E-01	3.398E-01
Pb-210	-S(j):		0.000E+00	3.060E-02	8.903E-02	2.671E-01	6.063E-01	9.548E-01	9.983E-01	9.939E-01
0Th-230	Th-230	1.000E+00	1.000E+00	1.000E+00	1.000E+00	9.999E-01	9.997E-01	9.990E-01	9.970E-01	9.902E-01
0Th-232	Th-232	1.000E+00	1.000E+00	1.000E+00	1.000E+00	1.000E+00	1.000E+00	9.999E-01	9.997E-01	9.991E-01
0Ra-228	Th-232	1.000E+00	0.000E+00	1.135E-01	3.031E-01	6.980E-01	9.669E-01	9.929E-01	9.927E-01	9.921E-01
0Th-228	Th-232	1.000E+00	0.000E+00	1.864E-02	1.242E-01	5.628E-01	9.538E-01	9.929E-01	9.927E-01	9.921E-01

THF(i) is the thread fraction of the parent nuclide.
0RESCALC.EXE execution time = 0.29 seconds

RESRAD OUTPUT SUMMARY REPORT FOR AOC = 100 m^2

Summary : Determination of Area Factor
File : C:\USERS\MRAHMAN\DOCUMENTS\FLASH DRIVE\REMOVABLE DISK\HILL AFB\AREA_100.RAD

Table of Contents

Part I: Mixture Sums and Single Radionuclide Guidelines

Dose Conversion Factor (and Related) Parameter Summary ... 2
Site-Specific Parameter Summary ... 4
Summary of Pathway Selections ... 8
Contaminated Zone and Total Dose Summary ... 9
Total Dose Components
Time = 0.000E+00 ... 10
Time = 1.000E+00 ... 11
Time = 3.000E+00 ... 12
Time = 1.000E+01 ... 13
Time = 3.000E+01 ... 14
Time = 1.000E+02 ... 15
Time = 3.000E+02 ... 16
Time = 1.000E+03 ... 17
Dose/Source Ratios Summed Over All Pathways ... 18
Single Radionuclide Soil Guidelines ... 18
Dose Per Nuclide Summed Over All Pathways ... 19
Soil Concentration Per Nuclide ... 19

Dose Conversion Factor (and Related) Parameter Summary
Dose Library: FGR 12 & FGR 11

0

Menu	Parameter	Current Value#	Base Case*	Parameter Name
A-1	DCF's for external ground radiation (mrem/yr)/(pCi/g)			
A-1	Ac-228 (Source: FGR 12)	5.978E+00	5.978E+00	DCF1(1)
A-1	At-218 (Source: FGR 12)	5.847E-03	5.847E-03	DCF1(2)
A-1	Bi-210 (Source: FGR 12)	3.606E-03	3.606E-03	DCF1(3)
A-1	Bi-212 (Source: FGR 12)	1.171E+00	1.171E+00	DCF1(4)
A-1	Bi-214 (Source: FGR 12)	9.808E+00	9.808E+00	DCF1(5)
A-1	Pb-210 (Source: FGR 12)	2.447E-03	2.447E-03	DCF1(6)
A-1	Pb-212 (Source: FGR 12)	7.043E-01	7.043E-01	DCF1(7)
A-1	Pb-214 (Source: FGR 12)	1.341E+00	1.341E+00	DCF1(8)
A-1	Po-210 (Source: FGR 12)	5.231E-05	5.231E-05	DCF1(9)
A-1	Po-212 (Source: FGR 12)	0.000E+00	0.000E+00	DCF1(10)
A-1	Po-214 (Source: FGR 12)	5.138E-04	5.138E-04	DCF1(11)
A-1	Po-216 (Source: FGR 12)	1.042E-04	1.042E-04	DCF1(12)
A-1	Po-218 (Source: FGR 12)	5.642E-05	5.642E-05	DCF1(13)
A-1	Ra-224 (Source: FGR 12)	5.119E-02	5.119E-02	DCF1(14)
A-1	Ra-226 (Source: FGR 12)	3.176E-02	3.176E-02	DCF1(15)
A-1	Ra-228 (Source: FGR 12)	0.000E+00	0.000E+00	DCF1(16)
A-1	Rn-220 (Source: FGR 12)	2.298E-03	2.298E-03	DCF1(17)
A-1	Rn-222 (Source: FGR 12)	2.354E-03	2.354E-03	DCF1(18)
A-1	Th-228 (Source: FGR 12)	7.940E-03	7.940E-03	DCF1(19)
A-1	Th-230 (Source: FGR 12)	1.209E-03	1.209E-03	DCF1(20)
A-1	Th-232 (Source: FGR 12)	5.212E-04	5.212E-04	DCF1(21)
A-1	Tl-208 (Source: FGR 12)	2.298E+01	2.298E+01	DCF1(22)
A-1	Tl-210 (Source: no data)	0.000E+00	-2.000E+00	DCF1(23)
B-1	Dose conversion factors for inhalation mrem/pCi:			
B-1	Pb-210+D	2.320E-02	1.360E-02	DCF2(1)
B-1	Ra-226+D	8.594E-03	8.580E-03	DCF2(2)
B-1	Ra-228+D	5.078E-03	4.770E-03	DCF2(3)
B-1	Th-228+D	3.454E-01	3.420E-01	DCF2(4)
B-1	Th-230	3.260E-01	3.260E-01	DCF2(5)
B-1	Th-232	1.640E+00	1.640E+00	DCF2(6)
D-1	Dose conversion factors for ingestion mrem/pCi:			
D-1	Pb-210+D	7.276E-03	5.370E-03	DCF3(1)
D-1	Ra-226+D	1.321E-03	1.320E-03	DCF3(2)
D-1	Ra-228+D	1.442E-03	1.440E-03	DCF3(3)
D-1	Th-228+D	8.086E-04	3.960E-04	DCF3(4)

```
D-1   Th-230                                                    5.480E-04  5.480E-04  DCF3(  5)
D-1   Th-232                                                    2.730E-03  2.730E-03  DCF3(  6)

D-34  Food transfer factors:
D-34  Pb-210+D   plant/soil concentration ratio dimensionless    1.000E-02  1.000E-02  RTF(  11)
D-34  Pb-210+D   beef/livestock-intake ratio (pCi/kg)/(pCi/d)    8.000E-04  8.000E-04  RTF(  12)
D-34  Pb-210+D   milk/livestock-intake ratio (pCi/L)/(pCi/d)     3.000E-04  3.000E-04  RTF(  13)
D-34
D-34  Ra-226+D   plant/soil concentration ratio dimensionless    4.000E-02  4.000E-02  RTF(  21)
D-34  Ra-226+D   beef/livestock-intake ratio (pCi/kg)/(pCi/d)    1.000E-03  1.000E-03  RTF(  22)
D-34  Ra-226+D   milk/livestock-intake ratio (pCi/L)/(pCi/d)     1.000E-03  1.000E-03  RTF(  23)
D-34
```

Dose Conversion Factor (and Related) Parameter Summary (continued)
Dose Library: FGR 12 & FGR 11

0 Menu		Parameter	Current Value#	Base Case*	Parameter Name
D-34	Ra-228+D	plant/soil concentration ratio dimensionless	4.000E-02	4.000E-02	RTF(31)
D-34	Ra-228+D	beef/livestock-intake ratio (pCi/kg)/(pCi/d)	1.000E-03	1.000E-03	RTF(32)
D-34	Ra-228+D	milk/livestock-intake ratio (pCi/L)/(pCi/d)	1.000E-03	1.000E-03	RTF(33)
D-34					
D-34	Th-228+D	plant/soil concentration ratio dimensionless	1.000E-03	1.000E-03	RTF(41)
D-34	Th-228+D	beef/livestock-intake ratio (pCi/kg)/(pCi/d)	1.000E-04	1.000E-04	RTF(42)
D-34	Th-228+D	milk/livestock-intake ratio (pCi/L)/(pCi/d)	5.000E-06	5.000E-06	RTF(43)
D-34					
D-34	Th-230	plant/soil concentration ratio dimensionless	1.000E-03	1.000E-03	RTF(51)
D-34	Th-230	beef/livestock-intake ratio (pCi/kg)/(pCi/d)	1.000E-04	1.000E-04	RTF(52)
D-34	Th-230	milk/livestock-intake ratio (pCi/L)/(pCi/d)	5.000E-06	5.000E-06	RTF(53)
D-34					
D-34	Th-232	plant/soil concentration ratio dimensionless	1.000E-03	1.000E-03	RTF(61)
D-34	Th-232	beef/livestock-intake ratio (pCi/kg)/(pCi/d)	1.000E-04	1.000E-04	RTF(62)
D-34	Th-232	milk/livestock-intake ratio (pCi/L)/(pCi/d)	5.000E-06	5.000E-06	RTF(63)
D-5	Bioaccumulation factors fresh water L/kg:				
D-5	Pb-210+D	fish	3.000E+02	3.000E+02	BIOFAC(11)
D-5	Pb-210+D	crustacea and mollusks	1.000E+02	1.000E+02	BIOFAC(12)
D-5					
D-5	Ra-226+D	fish	5.000E+01	5.000E+01	BIOFAC(21)
D-5	Ra-226+D	crustacea and mollusks	2.500E+02	2.500E+02	BIOFAC(22)
D-5					
D-5	Ra-228+D	fish	5.000E+01	5.000E+01	BIOFAC(31)
D-5	Ra-228+D	crustacea and mollusks	2.500E+02	2.500E+02	BIOFAC(32)
D-5					
D-5	Th-228+D	fish	1.000E+02	1.000E+02	BIOFAC(41)
D-5	Th-228+D	crustacea and mollusks	5.000E+02	5.000E+02	BIOFAC(42)
D-5					
D-5	Th-230	fish	1.000E+02	1.000E+02	BIOFAC(51)
D-5	Th-230	crustacea and mollusks	5.000E+02	5.000E+02	BIOFAC(52)
D-5					
D-5	Th-232	fish	1.000E+02	1.000E+02	BIOFAC(61)
D-5	Th-232	crustacea and mollusks	5.000E+02	5.000E+02	BIOFAC(62)

#For DCF1(xxx) only factors are for infinite depth & area. See ETFG table in Ground Pathway of Detailed Report.
*Base Case means Default.Lib w/o Associate Nuclide contributions.

Site-Specific Parameter Summary

0 Menu	Parameter	User Input	Default	Used by RESRAD (If different from user input)	Parameter Name
R011	Area of contaminated zone (m**2)	1.000E+02	1.000E+04	---	AREA
R011	Thickness of contaminated zone (m)	3.048E+00	2.000E+00	---	THICK0
R011	Fraction of contamination that is submerged	0.000E+00	0.000E+00	---	SUBMFRACT
R011	Length parallel to aquifer flow (m)	1.000E+01	1.000E+02	---	LCZPAQ
R011	Basic radiation dose limit (mrem/yr)	2.500E+01	3.000E+01	---	BRDL
R011	Time since placement of material (yr)	0.000E+00	0.000E+00	---	TI
R011	Times for calculations (yr)	1.000E+00	1.000E+00	---	T(2)
R011	Times for calculations (yr)	3.000E+00	3.000E+00	---	T(3)
R011	Times for calculations (yr)	1.000E+01	1.000E+01	---	T(4)
R011	Times for calculations (yr)	3.000E+01	3.000E+01	---	T(5)
R011	Times for calculations (yr)	1.000E+02	1.000E+02	---	T(6)
R011	Times for calculations (yr)	3.000E+02	3.000E+02	---	T(7)
R011	Times for calculations (yr)	1.000E+03	1.000E+03	---	T(8)
R011	Times for calculations (yr)	not used	0.000E+00	---	T(9)
R011	Times for calculations (yr)	not used	0.000E+00	---	T(10)
R012	Initial principal radionuclide (pCi/g): Ra-226	1.000E+00	0.000E+00	---	S1(2)
R012	Initial principal radionuclide (pCi/g): Th-230	1.000E+00	0.000E+00	---	S1(5)
R012	Initial principal radionuclide (pCi/g): Th-232	1.000E+00	0.000E+00	---	S1(6)
R012	Concentration in groundwater (pCi/L): Ra-226	not used	0.000E+00	---	W1(2)
R012	Concentration in groundwater (pCi/L): Th-230	not used	0.000E+00	---	W1(5)
R012	Concentration in groundwater (pCi/L): Th-232	not used	0.000E+00	---	W1(6)
R013	Cover depth (m)	0.000E+00	0.000E+00	---	COVER0
R013	Density of cover material (g/cm**3)	not used	1.500E+00	---	DENSCV
R013	Cover depth erosion rate (m/yr)	not used	1.000E-03	---	VCV
R013	Density of contaminated zone (g/cm**3)	1.431E+00	1.500E+00	---	DENSCZ
R013	Contaminated zone erosion rate (m/yr)	1.000E-03	1.000E-03	---	VCZ
R013	Contaminated zone total porosity	4.600E-01	4.000E-01	---	TPCZ
R013	Contaminated zone field capacity	2.000E-01	2.000E-01	---	FCCZ
R013	Contaminated zone hydraulic conductivity (m/yr)	1.000E+01	1.000E+01	---	HCCZ
R013	Contaminated zone b parameter	1.040E+01	5.300E+00	---	BCZ
R013	Average annual wind speed (m/sec)	2.000E+00	2.000E+00	---	WIND
R013	Humidity in air (g/m**3)	not used	8.000E+00	---	HUMID
R013	Evapotranspiration coefficient	5.000E-01	5.000E-01	---	EVAPTR
R013	Precipitation (m/yr)	4.060E-01	1.000E+00	---	PRECIP
R013	Irrigation (m/yr)	2.000E-01	2.000E-01	---	RI
R013	Irrigation mode	overhead	overhead	---	IDITCH
R013	Runoff coefficient	2.000E-01	2.000E-01	---	RUNOFF

R013	Watershed area for nearby stream or pond (m**2)	1.000E+06	1.000E+06	---	WAREA
R013	Accuracy for water/soil computations	1.000E-03	1.000E-03	---	EPS
R014	Density of saturated zone (g/cm**3)	1.431E+00	1.500E+00	---	DENSAQ
R014	Saturated zone total porosity	4.600E-01	4.000E-01	---	TPSZ
R014	Saturated zone effective porosity	2.000E-01	2.000E-01	---	EPSZ
R014	Saturated zone field capacity	2.000E-01	2.000E-01	---	FCSZ
R014	Saturated zone hydraulic conductivity (m/yr)	1.000E+02	1.000E+02	---	HCSZ
R014	Saturated zone hydraulic gradient	2.000E-02	2.000E-02	---	HGWT
R014	Saturated zone b parameter	1.040E+01	5.300E+00	---	BSZ
R014	Water table drop rate (m/yr)	1.000E-03	1.000E-03	---	VWT

Site-Specific Parameter Summary (continued)

0 Menu	Parameter	User Input	Default	Used by RESRAD (If different from user input)	Parameter Name
R014	Well pump intake depth (m below water table)	1.000E+01	1.000E+01	---	DWIBWT
R014	Model: Nondispersion (ND) or Mass-Balance (MB)	ND	ND	---	MODEL
R014	Well pumping rate (m**3/yr)	2.500E+02	2.500E+02	---	UW
R015	Number of unsaturated zone strata	1	1	---	NS
R015	Unsat. zone 1 thickness (m)	4.000E+00	4.000E+00	---	H(1)
R015	Unsat. zone 1 soil density (g/cm**3)	1.431E+00	1.500E+00	---	DENSUZ(1)
R015	Unsat. zone 1 total porosity	4.600E-01	4.000E-01	---	TPUZ(1)
R015	Unsat. zone 1 effective porosity	2.000E-01	2.000E-01	---	EPUZ(1)
R015	Unsat. zone 1 field capacity	2.000E-01	2.000E-01	---	FCUZ(1)
R015	Unsat. zone 1 soil-specific b parameter	1.040E+01	5.300E+00	---	BUZ(1)
R015	Unsat. zone 1 hydraulic conductivity (m/yr)	1.000E+01	1.000E+01	---	HCUZ(1)
R016	Distribution coefficients for Ra-226				
R016	Contaminated zone (cm**3/g)	1.121E+04	7.000E+01	---	DCNUCC(2)
R016	Unsaturated zone 1 (cm**3/g)	1.121E+04	7.000E+01	---	DCNUCU(21)
R016	Saturated zone (cm**3/g)	1.121E+04	7.000E+01	---	DCNUCS(2)
R016	Leach rate (/yr)	0.000E+00	0.000E+00	5.368E-06	ALEACH(2)
R016	Solubility constant	0.000E+00	0.000E+00	not used	SOLUBK(2)
R016	Distribution coefficients for Th-230				
R016	Contaminated zone (cm**3/g)	6.757E+04	6.000E+04	---	DCNUCC(5)
R016	Unsaturated zone 1 (cm**3/g)	6.757E+04	6.000E+04	---	DCNUCU(51)
R016	Saturated zone (cm**3/g)	6.757E+04	6.000E+04	---	DCNUCS(5)
R016	Leach rate (/yr)	0.000E+00	0.000E+00	8.903E-07	ALEACH(5)
R016	Solubility constant	0.000E+00	0.000E+00	not used	SOLUBK(5)
R016	Distribution coefficients for Th-232				
R016	Contaminated zone (cm**3/g)	6.757E+04	6.000E+04	---	DCNUCC(6)
R016	Unsaturated zone 1 (cm**3/g)	6.757E+04	6.000E+04	---	DCNUCU(61)
R016	Saturated zone (cm**3/g)	6.757E+04	6.000E+04	---	DCNUCS(6)
R016	Leach rate (/yr)	0.000E+00	0.000E+00	8.903E-07	ALEACH(6)
R016	Solubility constant	0.000E+00	0.000E+00	not used	SOLUBK(6)
R016	Distribution coefficients for daughter Pb-210				
R016	Contaminated zone (cm**3/g)	1.549E+04	1.000E+02	---	DCNUCC(1)
R016	Unsaturated zone 1 (cm**3/g)	1.549E+04	1.000E+02	---	DCNUCU(11)
R016	Saturated zone (cm**3/g)	1.549E+04	1.000E+02	---	DCNUCS(1)
R016	Leach rate (/yr)	0.000E+00	0.000E+00	3.884E-06	ALEACH(1)

```
R016    Solubility constant                            0.000E+00  0.000E+00           not used             SOLUBK( 1)

R016  Distribution coefficients for daughter Ra-228
R016    Contaminated zone (cm**3/g)                    7.000E+01  7.000E+01              ---               DCNUCC( 3)
R016    Unsaturated zone 1 (cm**3/g)                   7.000E+01  7.000E+01              ---               DCNUCU( 31)
R016    Saturated zone (cm**3/g)                       7.000E+01  7.000E+01              ---               DCNUCS( 3)
R016    Leach rate (/yr)                               0.000E+00  0.000E+00           8.561E-04            ALEACH( 3)
R016    Solubility constant                            0.000E+00  0.000E+00           not used             SOLUBK( 3)
```

Site-Specific Parameter Summary (continued)

0 Menu	Parameter	User Input	Default	Used by RESRAD (If different from user input)	Parameter Name
R016	Distribution coefficients for daughter Th-228				
R016	Contaminated zone (cm**3/g)	6.000E+04	6.000E+04	---	DCNUCC(4)
R016	Unsaturated zone 1 (cm**3/g)	6.000E+04	6.000E+04	---	DCNUCU(41)
R016	Saturated zone (cm**3/g)	6.000E+04	6.000E+04	---	DCNUCS(4)
R016	Leach rate (/yr)	0.000E+00	0.000E+00	1.003E-06	ALEACH(4)
R016	Solubility constant	0.000E+00	0.000E+00	not used	SOLUBK(4)
R017	Inhalation rate (m**3/yr)	6.650E+03	8.400E+03	---	INHALR
R017	Mass loading for inhalation (g/m**3)	4.600E-06	1.000E-04	---	MLINH
R017	Exposure duration	2.600E+01	3.000E+01	---	ED
R017	Shielding factor inhalation	2.448E-01	4.000E-01	---	SHF3
R017	Shielding factor external gamma	5.512E-01	7.000E-01	---	SHF1
R017	Fraction of time spent indoors	6.571E-01	5.000E-01	---	FIND
R017	Fraction of time spent outdoors (on site)	1.181E-01	2.500E-01	---	FOTD
R017	Shape factor flag external gamma	1.000E+00	1.000E+00	>0 shows circular AREA.	FS
R017	Radii of shape factor array (used if FS = -1):				
R017	Outer annular radius (m) ring 1:	not used	5.000E+01	---	RAD_SHAPE(1)
R017	Outer annular radius (m) ring 2:	not used	7.071E+01	---	RAD_SHAPE(2)
R017	Outer annular radius (m) ring 3:	not used	0.000E+00	---	RAD_SHAPE(3)
R017	Outer annular radius (m) ring 4:	not used	0.000E+00	---	RAD_SHAPE(4)
R017	Outer annular radius (m) ring 5:	not used	0.000E+00	---	RAD_SHAPE(5)
R017	Outer annular radius (m) ring 6:	not used	0.000E+00	---	RAD_SHAPE(6)
R017	Outer annular radius (m) ring 7:	not used	0.000E+00	---	RAD_SHAPE(7)
R017	Outer annular radius (m) ring 8:	not used	0.000E+00	---	RAD_SHAPE(8)
R017	Outer annular radius (m) ring 9:	not used	0.000E+00	---	RAD_SHAPE(9)
R017	Outer annular radius (m) ring 10:	not used	0.000E+00	---	RAD_SHAPE(10)
R017	Outer annular radius (m) ring 11:	not used	0.000E+00	---	RAD_SHAPE(11)
R017	Outer annular radius (m) ring 12:	not used	0.000E+00	---	RAD_SHAPE(12)
R017	Fractions of annular areas within AREA:				
R017	Ring 1	not used	1.000E+00	---	FRACA(1)
R017	Ring 2	not used	2.732E-01	---	FRACA(2)
R017	Ring 3	not used	0.000E+00	---	FRACA(3)
R017	Ring 4	not used	0.000E+00	---	FRACA(4)
R017	Ring 5	not used	0.000E+00	---	FRACA(5)
R017	Ring 6	not used	0.000E+00	---	FRACA(6)
R017	Ring 7	not used	0.000E+00	---	FRACA(7)
R017	Ring 8	not used	0.000E+00	---	FRACA(8)
R017	Ring 9	not used	0.000E+00	---	FRACA(9)

R017	Ring 10	not used	0.000E+00	---	FRACA(10)
R017	Ring 11	not used	0.000E+00	---	FRACA(11)
R017	Ring 12	not used	0.000E+00	---	FRACA(12)
R018	Fruits vegetables and grain consumption (kg/yr)	1.660E+02	1.600E+02	---	DIET(1)
R018	Leafy vegetable consumption (kg/yr)	1.100E+01	1.400E+01	---	DIET(2)
R018	Milk consumption (L/yr)	1.000E+02	9.200E+01	---	DIET(3)
R018	Meat and poultry consumption (kg/yr)	6.510E+01	6.300E+01	---	DIET(4)
R018	Fish consumption (kg/yr)	not used	5.400E+00	---	DIET(5)
R018	Other seafood consumption (kg/yr)	not used	9.000E-01	---	DIET(6)
R018	Soil ingestion rate (g/yr)	1.825E+01	3.650E+01	---	SOIL

Site-Specific Parameter Summary (continued)

0 Menu	Parameter	User Input	Default	Used by RESRAD (If different from user input)	Parameter Name
R018	Drinking water intake (L/yr)	not used	5.100E+02	---	DWI
R018	Contamination fraction of drinking water	not used	1.000E+00	---	FDW
R018	Contamination fraction of household water	not used	1.000E+00	---	FHHW
R018	Contamination fraction of livestock water	1.000E+00	1.000E+00	---	FLW
R018	Contamination fraction of irrigation water	1.000E+00	1.000E+00	---	FIRW
R018	Contamination fraction of aquatic food	not used	5.000E-01	---	FR9
R018	Contamination fraction of plant food	5.000E-02	-1	---	FPLANT
R018	Contamination fraction of meat	5.000E-03	-1	---	FMEAT
R018	Contamination fraction of milk	5.000E-03	-1	---	FMILK
R019	Livestock fodder intake for meat (kg/day)	6.800E+01	6.800E+01	---	LFI5
R019	Livestock fodder intake for milk (kg/day)	5.500E+01	5.500E+01	---	LFI6
R019	Livestock water intake for meat (L/day)	5.000E+01	5.000E+01	---	LWI5
R019	Livestock water intake for milk (L/day)	1.600E+02	1.600E+02	---	LWI6
R019	Livestock soil intake (kg/day)	5.000E-01	5.000E-01	---	LSI
R019	Mass loading for foliar deposition (g/m**3)	1.000E-04	1.000E-04	---	MLFD
R019	Depth of soil mixing layer (m)	1.500E-01	1.500E-01	---	DM
R019	Depth of roots (m)	9.000E-01	9.000E-01	---	DROOT
R019	Drinking water fraction from ground water	not used	1.000E+00	---	FGWDW
R019	Household water fraction from ground water	not used	1.000E+00	---	FGWHH
R019	Livestock water fraction from ground water	1.000E+00	1.000E+00	---	FGWLW
R019	Irrigation fraction from ground water	1.000E+00	1.000E+00	---	FGWIR
R19B	Wet weight crop yield for Non-Leafy (kg/m**2)	7.000E-01	7.000E-01	---	YV(1)
R19B	Wet weight crop yield for Leafy (kg/m**2)	1.500E+00	1.500E+00	---	YV(2)
R19B	Wet weight crop yield for Fodder (kg/m**2)	1.100E+00	1.100E+00	---	YV(3)
R19B	Growing Season for Non-Leafy (years)	1.700E-01	1.700E-01	---	TE(1)
R19B	Growing Season for Leafy (years)	2.500E-01	2.500E-01	---	TE(2)
R19B	Growing Season for Fodder (years)	8.000E-02	8.000E-02	---	TE(3)
R19B	Translocation Factor for Non-Leafy	1.000E-01	1.000E-01	---	TIV(1)
R19B	Translocation Factor for Leafy	1.000E+00	1.000E+00	---	TIV(2)
R19B	Translocation Factor for Fodder	1.000E+00	1.000E+00	---	TIV(3)
R19B	Dry Foliar Interception Fraction for Non-Leafy	2.500E-01	2.500E-01	---	RDRY(1)
R19B	Dry Foliar Interception Fraction for Leafy	2.500E-01	2.500E-01	---	RDRY(2)
R19B	Dry Foliar Interception Fraction for Fodder	2.500E-01	2.500E-01	---	RDRY(3)
R19B	Wet Foliar Interception Fraction for Non-Leafy	2.500E-01	2.500E-01	---	RWET(1)
R19B	Wet Foliar Interception Fraction for Leafy	2.500E-01	2.500E-01	---	RWET(2)
R19B	Wet Foliar Interception Fraction for Fodder	2.500E-01	2.500E-01	---	RWET(3)
R19B	Weathering Removal Constant for Vegetation	2.000E+01	2.000E+01	---	WLAM

C14	C-12 concentration in water (g/cm**3)	not used	2.000E-05	---	C12WTR
C14	C-12 concentration in contaminated soil (g/g)	not used	3.000E-02	---	C12CZ
C14	Fraction of vegetation carbon from soil	not used	2.000E-02	---	CSOIL
C14	Fraction of vegetation carbon from air	not used	9.800E-01	---	CAIR
C14	C-14 evasion layer thickness in soil (m)	not used	3.000E-01	---	DMC
C14	C-14 evasion flux rate from soil (1/sec)	not used	7.000E-07	---	EVSN
C14	C-12 evasion flux rate from soil (1/sec)	not used	1.000E-10	---	REVSN
C14	Fraction of grain in beef cattle feed	not used	8.000E-01	---	AVFG4
C14	Fraction of grain in milk cow feed	not used	2.000E-01	---	AVFG5

Site-Specific Parameter Summary (continued)

0 Menu	Parameter	User Input	Default	Used by RESRAD (If different from user input)	Parameter Name
STOR	Storage times of contaminated foodstuffs (days):				
STOR	Fruits non-leafy vegetables and grain	1.400E+01	1.400E+01	---	STOR_T(1)
STOR	Leafy vegetables	1.000E+00	1.000E+00	---	STOR_T(2)
STOR	Milk	1.000E+00	1.000E+00	---	STOR_T(3)
STOR	Meat and poultry	2.000E+01	2.000E+01	---	STOR_T(4)
STOR	Fish	7.000E+00	7.000E+00	---	STOR_T(5)
STOR	Crustacea and mollusks	7.000E+00	7.000E+00	---	STOR_T(6)
STOR	Well water	1.000E+00	1.000E+00	---	STOR_T(7)
STOR	Surface water	1.000E+00	1.000E+00	---	STOR_T(8)
STOR	Livestock fodder	4.500E+01	4.500E+01	---	STOR_T(9)
R021	Thickness of building foundation (m)	not used	1.500E-01	---	FLOOR1
R021	Bulk density of building foundation (g/cm**3)	not used	2.400E+00	---	DENSFL
R021	Total porosity of the cover material	not used	4.000E-01	---	TPCV
R021	Total porosity of the building foundation	not used	1.000E-01	---	TPFL
R021	Volumetric water content of the cover material	not used	5.000E-02	---	PH2OCV
R021	Volumetric water content of the foundation	not used	3.000E-02	---	PH2OFL
R021	Diffusion coefficient for radon gas (m/sec):				
R021	in cover material	not used	2.000E-06	---	DIFCV
R021	in foundation material	not used	3.000E-07	---	DIFFL
R021	in contaminated zone soil	not used	2.000E-06	---	DIFCZ
R021	Radon vertical dimension of mixing (m)	not used	2.000E+00	---	HMIX
R021	Average building air exchange rate (1/hr)	not used	5.000E-01	---	REXG
R021	Height of the building (room) (m)	not used	2.500E+00	---	HRM
R021	Building interior area factor	not used	0.000E+00	---	FAI
R021	Building depth below ground surface (m)	not used	-1.000E+00	---	DMFL
R021	Emanating power of Rn-222 gas	not used	2.500E-01	---	EMANA(1)
R021	Emanating power of Rn-220 gas	not used	1.500E-01	---	EMANA(2)
TITL	Number of graphical time points	32	---	---	NPTS
TITL	Maximum number of integration points for dose	17	---	---	LYMAX
TITL	Maximum number of integration points for risk	257	---	---	KYMAX

Summary of Pathway Selections

Pathway	User Selection

```
--------------------------------------------------
   1 -- external gamma               active
   2 -- inhalation (w/o radon)       active
   3 -- plant ingestion              active
   4 -- meat ingestion               active
   5 -- milk ingestion               active
   6 -- aquatic foods              suppressed
   7 -- drinking water             suppressed
   8 -- soil ingestion               active
   9 -- radon                      suppressed
   Find peak pathway doses         suppressed
------------------------------Ï--------------------
```

Contaminated Zone Dimensions		Initial Soil Concentrations pCi/g	
Area:	100.00 square meters	Ra-226	1.000E+00
Thickness:	3.05 meters	Th-230	1.000E+00
Cover Depth:	0.00 meters	Th-232	1.000E+00

0

Total Dose TDOSE(t) mrem/yr
Basic Radiation Dose Limit = 2.500E+01 mrem/yr
Total Mixture Sum M(t) = Fraction of Basic Dose Limit Received at Time (t)

t (years):	0.000E+00	1.000E+00	3.000E+00	1.000E+01	3.000E+01	1.000E+02	3.000E+02	1.000E+03
TDOSE(t):	4.943E+00	5.390E+00	6.381E+00	9.193E+00	1.155E+01	1.198E+01	1.200E+01	1.198E+01
M(t):	1.977E-01	2.156E-01	2.552E-01	3.677E-01	4.619E-01	4.793E-01	4.802E-01	4.790E-01

0Maximum TDOSE(t): 1.201E+01 mrem/yr at t = 203.1 ñ 0.4 years

0

Total Dose Contributions TDOSE(ipt) for Individual Radionuclides (i) and Pathways (p)
As mrem/yr and Fraction of Total Dose At t = 2.031E+02 years

0 Water Independent Pathways (Inhalation excludes radon)

0

Radio-Nuclide	Ground mrem/yr	Ground fract.	Inhalation mrem/yr	Inhalation fract.	Radon mrem/yr	Radon fract.	Plant mrem/yr	Plant fract.	Meat mrem/yr	Meat fract.	Milk mrem/yr	Milk fract.	Soil mrem/yr	Soil fract.
Ra-226	3.878E+00	0.3230	2.616E-05	0.0000	0.000E+00	0.0000	1.026E+00	0.0854	3.358E-03	0.0003	2.699E-03	0.0002	1.124E-02	0.0009
Th-230	3.579E-01	0.0298	2.922E-04	0.0000	0.000E+00	0.0000	9.042E-02	0.0075	2.884E-04	0.0000	2.335E-04	0.0000	1.666E-03	0.0001
Th-232	6.083E+00	0.5066	1.772E-03	0.0001	0.000E+00	0.0000	5.396E-01	0.0449	1.557E-03	0.0001	1.916E-03	0.0002	7.023E-03	0.0006
Total	1.032E+01	0.8594	2.091E-03	0.0002	0.000E+00	0.0000	1.656E+00	0.1379	5.204E-03	0.0004	4.848E-03	0.0004	1.993E-02	0.0017

0

Total Dose Contributions TDOSE(ipt) for Individual Radionuclides (i) and Pathways (p)
As mrem/yr and Fraction of Total Dose At t = 2.031E+02 years

0 Water Dependent Pathways

0

Radio-Nuclide	Water mrem/yr	Water fract.	Fish mrem/yr	Fish fract.	Radon mrem/yr	Radon fract.	Plant mrem/yr	Plant fract.	Meat mrem/yr	Meat fract.	Milk mrem/yr	Milk fract.	All Pathways* mrem/yr	All Pathways* fract.
Ra-226	0.000E+00	0.0000	0.000E+00	0.0000	0.000E+00	0.0000	0.000E+00	0.0000	0.000E+00	0.0000	0.000E+00	0.0000	4.921E+00	0.4099
Th-230	0.000E+00	0.0000	0.000E+00	0.0000	0.000E+00	0.0000	0.000E+00	0.0000	0.000E+00	0.0000	0.000E+00	0.0000	4.508E-01	0.0375
Th-232	0.000E+00	0.0000	0.000E+00	0.0000	0.000E+00	0.0000	0.000E+00	0.0000	0.000E+00	0.0000	0.000E+00	0.0000	6.635E+00	0.5526
Total	0.000E+00	0.0000	0.000E+00	0.0000	0.000E+00	0.0000	0.000E+00	0.0000	0.000E+00	0.0000	0.000E+00	0.0000	1.201E+01	1.0000

0*Sum of all water independent and dependent pathways.

Total Dose Contributions TDOSE(ipt) for Individual Radionuclides (i) and Pathways (p)
As mrem/yr and Fraction of Total Dose At t = 0.000E+00 years
0 Water Independent Pathways (Inhalation excludes radon)

0	Ground		Inhalation		Radon		Plant		Meat		Milk		Soil	
Radio-Nuclide	mrem/yr	fract.	mrem/yr	fract.	mrem/yr	fract.	mrem/yr	fract.	mrem/yr	fract.	mrem/yr	fract.	mrem/yr	fract.
Ra-226	4.237E+00	0.8571	7.980E-06	0.0000	0.000E+00	0.0000	4.793E-01	0.0970	1.439E-03	0.0003	1.807E-03	0.0004	2.027E-03	0.0004
Th-230	1.400E-03	0.0003	2.907E-04	0.0001	0.000E+00	0.0000	4.950E-03	0.0010	1.036E-05	0.0000	1.084E-06	0.0000	7.757E-04	0.0002
Th-232	1.566E-01	0.0317	1.465E-03	0.0003	0.000E+00	0.0000	5.213E-02	0.0105	1.150E-04	0.0000	9.659E-05	0.0000	3.988E-03	0.0008
Total	4.395E+00	0.8891	1.763E-03	0.0004	0.000E+00	0.0000	5.363E-01	0.1085	1.564E-03	0.0003	1.905E-03	0.0004	6.790E-03	0.0014

0

Total Dose Contributions TDOSE(ipt) for Individual Radionuclides (i) and Pathways (p)
As mrem/yr and Fraction of Total Dose At t = 0.000E+00 years
0 Water Dependent Pathways

0	Water		Fish		Radon		Plant		Meat		Milk		All Pathways*	
Radio-Nuclide	mrem/yr	fract.	mrem/yr	fract.	mrem/yr	fract.	mrem/yr	fract.	mrem/yr	fract.	mrem/yr	fract.	mrem/yr	fract.
Ra-226	0.000E+00	0.0000	0.000E+00	0.0000	0.000E+00	0.0000	0.000E+00	0.0000	0.000E+00	0.0000	0.000E+00	0.0000	4.721E+00	0.9551
Th-230	0.000E+00	0.0000	0.000E+00	0.0000	0.000E+00	0.0000	0.000E+00	0.0000	0.000E+00	0.0000	0.000E+00	0.0000	7.428E-03	0.0015
Th-232	0.000E+00	0.0000	0.000E+00	0.0000	0.000E+00	0.0000	0.000E+00	0.0000	0.000E+00	0.0000	0.000E+00	0.0000	2.144E-01	0.0434
Total	0.000E+00	0.0000	0.000E+00	0.0000	0.000E+00	0.0000	0.000E+00	0.0000	0.000E+00	0.0000	0.000E+00	0.0000	4.943E+00	1.0000

0*Sum of all water independent and dependent pathways.

Total Dose Contributions TDOSE(ipt) for Individual Radionuclides (i) and Pathways (p)
As mrem/yr and Fraction of Total Dose At t = 1.000E+00 years
0 Water Independent Pathways (Inhalation excludes radon)

0	Ground		Inhalation		Radon		Plant		Meat		Milk		Soil	
Radio-Nuclide	mrem/yr	fract.	mrem/yr	fract.	mrem/yr	fract.	mrem/yr	fract.	mrem/yr	fract.	mrem/yr	fract.	mrem/yr	fract.
Ra-226	4.235E+00	0.7858	8.599E-06	0.0000	0.000E+00	0.0000	4.988E-01	0.0925	1.509E-03	0.0003	1.842E-03	0.0003	2.336E-03	0.0004
Th-230	3.235E-03	0.0006	2.907E-04	0.0001	0.000E+00	0.0000	5.161E-03	0.0010	1.099E-05	0.0000	1.863E-06	0.0000	7.766E-04	0.0001
Th-232	5.272E-01	0.0978	1.475E-03	0.0003	0.000E+00	0.0000	1.070E-01	0.0199	2.751E-04	0.0001	3.015E-04	0.0001	4.244E-03	0.0008
Total	4.766E+00	0.8842	1.775E-03	0.0003	0.000E+00	0.0000	6.110E-01	0.1134	1.795E-03	0.0003	2.145E-03	0.0004	7.356E-03	0.0014

0

Total Dose Contributions TDOSE(ipt) for Individual Radionuclides (i) and Pathways (p)
As mrem/yr and Fraction of Total Dose At t = 1.000E+00 years
0 Water Dependent Pathways

0	Water		Fish		Radon		Plant		Meat		Milk		All Pathways*	
Radio-Nuclide	mrem/yr	fract.	mrem/yr	fract.	mrem/yr	fract.	mrem/yr	fract.	mrem/yr	fract.	mrem/yr	fract.	mrem/yr	fract.
Ra-226	0.000E+00	0.0000	0.000E+00	0.0000	0.000E+00	0.0000	0.000E+00	0.0000	0.000E+00	0.0000	0.000E+00	0.0000	4.740E+00	0.8794
Th-230	0.000E+00	0.0000	0.000E+00	0.0000	0.000E+00	0.0000	0.000E+00	0.0000	0.000E+00	0.0000	0.000E+00	0.0000	9.476E-03	0.0018
Th-232	0.000E+00	0.0000	0.000E+00	0.0000	0.000E+00	0.0000	0.000E+00	0.0000	0.000E+00	0.0000	0.000E+00	0.0000	6.405E-01	0.1188
Total	0.000E+00	0.0000	0.000E+00	0.0000	0.000E+00	0.0000	0.000E+00	0.0000	0.000E+00	0.0000	0.000E+00	0.0000	5.390E+00	1.0000

0*Sum of all water independent and dependent pathways.

Total Dose Contributions TDOSE(ipt) for Individual Radionuclides (i) and Pathways (p)
As mrem/yr and Fraction of Total Dose At t = 3.000E+00 years
0 Water Independent Pathways (Inhalation excludes radon)

0	Ground		Inhalation		Radon		Plant		Meat		Milk		Soil	
Radio-Nuclide	mrem/yr	fract.	mrem/yr	fract.	mrem/yr	fract.	mrem/yr	fract.	mrem/yr	fract.	mrem/yr	fract.	mrem/yr	fract.
Ra-226	4.232E+00	0.6631	9.781E-06	0.0000	0.000E+00	0.0000	5.354E-01	0.0839	1.637E-03	0.0003	1.906E-03	0.0003	2.926E-03	0.0005
Th-230	6.903E-03	0.0011	2.907E-04	0.0000	0.000E+00	0.0000	5.609E-03	0.0009	1.235E-05	0.0000	3.487E-06	0.0000	7.789E-04	0.0001
Th-232	1.387E+00	0.2174	1.512E-03	0.0002	0.000E+00	0.0000	1.997E-01	0.0313	5.502E-04	0.0001	6.495E-04	0.0001	4.743E-03	0.0007
Total	5.626E+00	0.8816	1.813E-03	0.0003	0.000E+00	0.0000	7.406E-01	0.1161	2.199E-03	0.0003	2.559E-03	0.0004	8.448E-03	0.0013

0

Total Dose Contributions TDOSE(ipt) for Individual Radionuclides (i) and Pathways (p)
As mrem/yr and Fraction of Total Dose At t = 3.000E+00 years
0 Water Dependent Pathways

0	Water		Fish		Radon		Plant		Meat		Milk		All Pathways*	
Radio-Nuclide	mrem/yr	fract.	mrem/yr	fract.	mrem/yr	fract.	mrem/yr	fract.	mrem/yr	fract.	mrem/yr	fract.	mrem/yr	fract.
Ra-226	0.000E+00	0.0000	0.000E+00	0.0000	0.000E+00	0.0000	0.000E+00	0.0000	0.000E+00	0.0000	0.000E+00	0.0000	4.773E+00	0.7480
Th-230	0.000E+00	0.0000	0.000E+00	0.0000	0.000E+00	0.0000	0.000E+00	0.0000	0.000E+00	0.0000	0.000E+00	0.0000	1.360E-02	0.0021
Th-232	0.000E+00	0.0000	0.000E+00	0.0000	0.000E+00	0.0000	0.000E+00	0.0000	0.000E+00	0.0000	0.000E+00	0.0000	1.594E+00	0.2498
Total	0.000E+00	0.0000	0.000E+00	0.0000	0.000E+00	0.0000	0.000E+00	0.0000	0.000E+00	0.0000	0.000E+00	0.0000	6.381E+00	1.0000

0*Sum of all water independent and dependent pathways.

Total Dose Contributions TDOSE(ipt) for Individual Radionuclides (i) and Pathways (p)
As mrem/yr and Fraction of Total Dose At t = 1.000E+01 years
0 Water Independent Pathways (Inhalation excludes radon)

Radio-	Ground		Inhalation		Radon		Plant		Meat		Milk		Soil	
Nuclide	mrem/yr	fract.	mrem/yr	fract.	mrem/yr	fract.	mrem/yr	fract.	mrem/yr	fract.	mrem/yr	fract.	mrem/yr	fract.
Ra-226	4.219E+00	0.4590	1.337E-05	0.0000	0.000E+00	0.0000	6.465E-01	0.0703	2.023E-03	0.0002	2.101E-03	0.0002	4.719E-03	0.0005
Th-230	1.971E-02	0.0021	2.907E-04	0.0000	0.000E+00	0.0000	7.407E-03	0.0008	1.792E-05	0.0000	9.574E-06	0.0000	7.905E-04	0.0001
Th-232	3.886E+00	0.4227	1.646E-03	0.0002	0.000E+00	0.0000	3.940E-01	0.0429	1.126E-03	0.0001	1.375E-03	0.0001	5.992E-03	0.0007
Total	8.125E+00	0.8838	1.950E-03	0.0002	0.000E+00	0.0000	1.048E+00	0.1140	3.167E-03	0.0003	3.485E-03	0.0004	1.150E-02	0.0013

Total Dose Contributions TDOSE(ipt) for Individual Radionuclides (i) and Pathways (p)
As mrem/yr and Fraction of Total Dose At t = 1.000E+01 years
0 Water Dependent Pathways

Radio-	Water		Fish		Radon		Plant		Meat		Milk		All Pathways*	
Nuclide	mrem/yr	fract.	mrem/yr	fract.	mrem/yr	fract.	mrem/yr	fract.	mrem/yr	fract.	mrem/yr	fract.	mrem/yr	fract.
Ra-226	0.000E+00	0.0000	0.000E+00	0.0000	0.000E+00	0.0000	0.000E+00	0.0000	0.000E+00	0.0000	0.000E+00	0.0000	4.874E+00	0.5302
Th-230	0.000E+00	0.0000	0.000E+00	0.0000	0.000E+00	0.0000	0.000E+00	0.0000	0.000E+00	0.0000	0.000E+00	0.0000	2.823E-02	0.0031
Th-232	0.000E+00	0.0000	0.000E+00	0.0000	0.000E+00	0.0000	0.000E+00	0.0000	0.000E+00	0.0000	0.000E+00	0.0000	4.290E+00	0.4667
Total	0.000E+00	0.0000	0.000E+00	0.0000	0.000E+00	0.0000	0.000E+00	0.0000	0.000E+00	0.0000	0.000E+00	0.0000	9.193E+00	1.0000

0*Sum of all water independent and dependent pathways.

Total Dose Contributions TDOSE(ipt) for Individual Radionuclides (i) and Pathways (p)
As mrem/yr and Fraction of Total Dose At t = 3.000E+01 years
0 Water Independent Pathways (Inhalation excludes radon)

0	Ground		Inhalation		Radon		Plant		Meat		Milk		Soil	
Radio-Nuclide	mrem/yr	fract.	mrem/yr	fract.	mrem/yr	fract.	mrem/yr	fract.	mrem/yr	fract.	mrem/yr	fract.	mrem/yr	fract.
Ra-226	4.183E+00	0.3622	2.013E-05	0.0000	0.000E+00	0.0000	8.549E-01	0.0740	2.749E-03	0.0002	2.464E-03	0.0002	8.100E-03	0.0007
Th-230	5.611E-02	0.0049	2.908E-04	0.0000	0.000E+00	0.0000	1.401E-02	0.0012	3.893E-05	0.0000	2.952E-05	0.0000	8.475E-04	0.0001
Th-232	5.886E+00	0.5097	1.761E-03	0.0002	0.000E+00	0.0000	5.268E-01	0.0456	1.519E-03	0.0001	1.868E-03	0.0002	6.932E-03	0.0006
Total	1.013E+01	0.8768	2.072E-03	0.0002	0.000E+00	0.0000	1.396E+00	0.1209	4.307E-03	0.0004	4.362E-03	0.0004	1.588E-02	0.0014

0

Total Dose Contributions TDOSE(ipt) for Individual Radionuclides (i) and Pathways (p)
As mrem/yr and Fraction of Total Dose At t = 3.000E+01 years
0 Water Dependent Pathways

0	Water		Fish		Radon		Plant		Meat		Milk		All Pathways*	
Radio-Nuclide	mrem/yr	fract.	mrem/yr	fract.	mrem/yr	fract.	mrem/yr	fract.	mrem/yr	fract.	mrem/yr	fract.	mrem/yr	fract.
Ra-226	0.000E+00	0.0000	0.000E+00	0.0000	0.000E+00	0.0000	0.000E+00	0.0000	0.000E+00	0.0000	0.000E+00	0.0000	5.051E+00	0.4374
Th-230	0.000E+00	0.0000	0.000E+00	0.0000	0.000E+00	0.0000	0.000E+00	0.0000	0.000E+00	0.0000	0.000E+00	0.0000	7.132E-02	0.0062
Th-232	0.000E+00	0.0000	0.000E+00	0.0000	0.000E+00	0.0000	0.000E+00	0.0000	0.000E+00	0.0000	0.000E+00	0.0000	6.425E+00	0.5564
Total	0.000E+00	0.0000	0.000E+00	0.0000	0.000E+00	0.0000	0.000E+00	0.0000	0.000E+00	0.0000	0.000E+00	0.0000	1.155E+01	1.0000

0*Sum of all water independent and dependent pathways.

Total Dose Contributions TDOSE(ipt) for Individual Radionuclides (i) and Pathways (p)
As mrem/yr and Fraction of Total Dose At t = 1.000E+02 years
0 Water Independent Pathways (Inhalation excludes radon)

0	Ground		Inhalation		Radon		Plant		Meat		Milk		Soil	
Radio-Nuclide	mrem/yr	fract.	mrem/yr	fract.	mrem/yr	fract.	mrem/yr	fract.	mrem/yr	fract.	mrem/yr	fract.	mrem/yr	fract.
Ra-226	4.057E+00	0.3386	2.648E-05	0.0000	0.000E+00	0.0000	1.046E+00	0.0873	3.418E-03	0.0003	2.775E-03	0.0002	1.132E-02	0.0009
Th-230	1.810E-01	0.0151	2.913E-04	0.0000	0.000E+00	0.0000	4.395E-02	0.0037	1.363E-04	0.0000	1.109E-04	0.0000	1.160E-03	0.0001
Th-232	6.083E+00	0.5077	1.772E-03	0.0001	0.000E+00	0.0000	5.396E-01	0.0450	1.557E-03	0.0001	1.916E-03	0.0002	7.023E-03	0.0006
Total	1.032E+01	0.8614	2.090E-03	0.0002	0.000E+00	0.0000	1.629E+00	0.1360	5.112E-03	0.0004	4.802E-03	0.0004	1.950E-02	0.0016

0

Total Dose Contributions TDOSE(ipt) for Individual Radionuclides (i) and Pathways (p)
As mrem/yr and Fraction of Total Dose At t = 1.000E+02 years
0 Water Dependent Pathways

0	Water		Fish		Radon		Plant		Meat		Milk		All Pathways*	
Radio-Nuclide	mrem/yr	fract.	mrem/yr	fract.	mrem/yr	fract.	mrem/yr	fract.	mrem/yr	fract.	mrem/yr	fract.	mrem/yr	fract.
Ra-226	0.000E+00	0.0000	0.000E+00	0.0000	0.000E+00	0.0000	0.000E+00	0.0000	0.000E+00	0.0000	0.000E+00	0.0000	5.121E+00	0.4273
Th-230	0.000E+00	0.0000	0.000E+00	0.0000	0.000E+00	0.0000	0.000E+00	0.0000	0.000E+00	0.0000	0.000E+00	0.0000	2.266E-01	0.0189
Th-232	0.000E+00	0.0000	0.000E+00	0.0000	0.000E+00	0.0000	0.000E+00	0.0000	0.000E+00	0.0000	0.000E+00	0.0000	6.635E+00	0.5537
Total	0.000E+00	0.0000	0.000E+00	0.0000	0.000E+00	0.0000	0.000E+00	0.0000	0.000E+00	0.0000	0.000E+00	0.0000	1.198E+01	1.0000

0*Sum of all water independent and dependent pathways.

Total Dose Contributions TDOSE(ipt) for Individual Radionuclides (i) and Pathways (p)
As mrem/yr and Fraction of Total Dose At t = 3.000E+02 years
0 Water Independent Pathways (Inhalation excludes radon)

Radio-	Ground		Inhalation		Radon		Plant		Meat		Milk		Soil	
Nuclide	mrem/yr	fract.	mrem/yr	fract.	mrem/yr	fract.	mrem/yr	fract.	mrem/yr	fract.	mrem/yr	fract.	mrem/yr	fract.
Ra-226	3.717E+00	0.3096	2.510E-05	0.0000	0.000E+00	0.0000	9.842E-01	0.0820	3.222E-03	0.0003	2.589E-03	0.0002	1.079E-02	0.0009
Th-230	5.168E-01	0.0431	2.930E-04	0.0000	0.000E+00	0.0000	1.325E-01	0.0110	4.262E-04	0.0000	3.442E-04	0.0000	2.127E-03	0.0002
Th-232	6.082E+00	0.5067	1.772E-03	0.0001	0.000E+00	0.0000	5.395E-01	0.0449	1.557E-03	0.0001	1.916E-03	0.0002	7.022E-03	0.0006
Total	1.032E+01	0.8594	2.090E-03	0.0002	0.000E+00	0.0000	1.656E+00	0.1380	5.206E-03	0.0004	4.849E-03	0.0004	1.994E-02	0.0017

Total Dose Contributions TDOSE(ipt) for Individual Radionuclides (i) and Pathways (p)
As mrem/yr and Fraction of Total Dose At t = 3.000E+02 years
0 Water Dependent Pathways

Radio-	Water		Fish		Radon		Plant		Meat		Milk		All Pathways*	
Nuclide	mrem/yr	fract.	mrem/yr	fract.	mrem/yr	fract.	mrem/yr	fract.	mrem/yr	fract.	mrem/yr	fract.	mrem/yr	fract.
Ra-226	0.000E+00	0.0000	0.000E+00	0.0000	0.000E+00	0.0000	0.000E+00	0.0000	0.000E+00	0.0000	0.000E+00	0.0000	4.717E+00	0.3930
Th-230	0.000E+00	0.0000	0.000E+00	0.0000	0.000E+00	0.0000	0.000E+00	0.0000	0.000E+00	0.0000	0.000E+00	0.0000	6.525E-01	0.0544
Th-232	0.000E+00	0.0000	0.000E+00	0.0000	0.000E+00	0.0000	0.000E+00	0.0000	0.000E+00	0.0000	0.000E+00	0.0000	6.634E+00	0.5527
Total	0.000E+00	0.0000	0.000E+00	0.0000	0.000E+00	0.0000	0.000E+00	0.0000	0.000E+00	0.0000	0.000E+00	0.0000	1.200E+01	1.0000

0*Sum of all water independent and dependent pathways.

Total Dose Contributions TDOSE(ipt) for Individual Radionuclides (i) and Pathways (p)
As mrem/yr and Fraction of Total Dose At t = 1.000E+03 years
0 Water Independent Pathways (Inhalation excludes radon)

Radio-	Ground		Inhalation		Radon		Plant		Meat		Milk		Soil	
Nuclide	mrem/yr	fract.	mrem/yr	fract.	mrem/yr	fract.	mrem/yr	fract.	mrem/yr	fract.	mrem/yr	fract.	mrem/yr	fract.
Ra-226	2.734E+00	0.2283	1.847E-05	0.0000	0.000E+00	0.0000	7.241E-01	0.0605	2.371E-03	0.0002	1.904E-03	0.0002	7.937E-03	0.0007
Th-230	1.480E+00	0.1236	2.975E-04	0.0000	0.000E+00	0.0000	3.877E-01	0.0324	1.262E-03	0.0001	1.015E-03	0.0001	4.919E-03	0.0004
Th-232	6.079E+00	0.5076	1.771E-03	0.0001	0.000E+00	0.0000	5.392E-01	0.0450	1.556E-03	0.0001	1.914E-03	0.0002	7.018E-03	0.0006
Total	1.029E+01	0.8595	2.087E-03	0.0002	0.000E+00	0.0000	1.651E+00	0.1379	5.188E-03	0.0004	4.834E-03	0.0004	1.987E-02	0.0017

Total Dose Contributions TDOSE(ipt) for Individual Radionuclides (i) and Pathways (p)
As mrem/yr and Fraction of Total Dose At t = 1.000E+03 years
0 Water Dependent Pathways

Radio-	Water		Fish		Radon		Plant		Meat		Milk		All Pathways*	
Nuclide	mrem/yr	fract.	mrem/yr	fract.	mrem/yr	fract.	mrem/yr	fract.	mrem/yr	fract.	mrem/yr	fract.	mrem/yr	fract.
Ra-226	0.000E+00	0.0000	0.000E+00	0.0000	0.000E+00	0.0000	0.000E+00	0.0000	0.000E+00	0.0000	0.000E+00	0.0000	3.470E+00	0.2898
Th-230	0.000E+00	0.0000	0.000E+00	0.0000	0.000E+00	0.0000	0.000E+00	0.0000	0.000E+00	0.0000	0.000E+00	0.0000	1.875E+00	0.1566
Th-232	0.000E+00	0.0000	0.000E+00	0.0000	0.000E+00	0.0000	0.000E+00	0.0000	0.000E+00	0.0000	0.000E+00	0.0000	6.630E+00	0.5536
Total	0.000E+00	0.0000	0.000E+00	0.0000	0.000E+00	0.0000	0.000E+00	0.0000	0.000E+00	0.0000	0.000E+00	0.0000	1.198E+01	1.0000

0*Sum of all water independent and dependent pathways.

Dose/Source Ratios Summed Over All Pathways
Parent and Progeny Principal Radionuclide Contributions Indicated

0 Parent (i)	Product (j)	Thread Fraction	DSR(jt) At Time in Years (mrem/yr)/(pCi/g) 0.000E+00	1.000E+00	3.000E+00	1.000E+01	3.000E+01	1.000E+02	3.000E+02	1.000E+03
Ra-226+D	Ra-226+D	1.000E+00	4.709E+00	4.707E+00	4.703E+00	4.689E+00	4.648E+00	4.507E+00	4.129E+00	3.037E+00
Ra-226+D	Pb-210+D	1.000E+00	1.203E-02	3.223E-02	7.016E-02	1.855E-01	4.033E-01	6.133E-01	5.887E-01	4.331E-01
Ra-226+D	-DSR(j)		4.721E+00	4.740E+00	4.773E+00	4.874E+00	5.051E+00	5.121E+00	4.717E+00	3.470E+00
0Th-230	Th-230	1.000E+00	6.412E-03	6.412E-03	6.412E-03	6.412E-03	6.410E-03	6.406E-03	6.393E-03	6.349E-03
Th-230	Ra-226+D	1.000E+00	1.014E-03	3.053E-03	7.129E-03	2.137E-02	6.181E-02	2.005E-01	5.736E-01	1.644E+00
Th-230	Pb-210+D	1.000E+00	1.900E-06	1.158E-05	5.611E-05	4.502E-04	3.101E-03	1.968E-02	7.249E-02	2.252E-01
Th-230	-DSR(j)		7.428E-03	9.476E-03	1.360E-02	2.823E-02	7.132E-02	2.266E-01	6.525E-01	1.875E+00
0Th-232	Th-232	1.000E+00	2.977E-02	2.977E-02	2.977E-02	2.977E-02	2.977E-02	2.976E-02	2.976E-02	2.974E-02
Th-232	Ra-228+D	1.000E+00	1.594E-01	4.569E-01	9.543E-01	1.990E+00	2.696E+00	2.764E+00	2.763E+00	2.762E+00
Th-232	Th-228+D	1.000E+00	2.518E-02	1.539E-01	6.102E-01	2.270E+00	3.700E+00	3.842E+00	3.841E+00	3.839E+00
Th-232	-DSR(j)		2.144E-01	6.405E-01	1.594E+00	4.290E+00	6.425E+00	6.635E+00	6.634E+00	6.630E+00

The DSR includes contributions from associated (half-life ó 180 days) daughters.

0

Single Radionuclide Soil Guidelines G(it) in pCi/g
Basic Radiation Dose Limit = 2.500E+01 mrem/yr

0Nuclide (i)	t= 0.000E+00	1.000E+00	3.000E+00	1.000E+01	3.000E+01	1.000E+02	3.000E+02	1.000E+03
Ra-226	5.295E+00	5.275E+00	5.237E+00	5.129E+00	4.949E+00	4.882E+00	5.299E+00	7.204E+00
Th-230	3.366E+03	2.638E+03	1.839E+03	8.856E+02	3.505E+02	1.103E+02	3.831E+01	1.333E+01
Th-232	1.166E+02	3.903E+01	1.568E+01	5.828E+00	3.891E+00	3.768E+00	3.768E+00	3.771E+00

0

Summed Dose/Source Ratios DSR(it) in (mrem/yr)/(pCi/g)
and Single Radionuclide Soil Guidelines G(it) in pCi/g
at tmin = time of minimum single radionuclide soil guideline
and at tmax = time of maximum total dose = 203.1 ñ 0.4 years

0Nuclide (i)	Initial (pCi/g)	tmin (years)	DSR(itmin)	G(itmin) (pCi/g)	DSR(itmax)	G(itmax) (pCi/g)
Ra-226	1.000E+00	70.5 ñ 0.1	5.143E+00	4.861E+00	4.921E+00	5.080E+00
Th-230	1.000E+00	1.000E+03	1.875E+00	1.333E+01	4.508E-01	5.546E+01
Th-232	1.000E+00	99.1 ñ 0.2	6.635E+00	3.768E+00	6.635E+00	3.768E+00

Individual Nuclide Dose Summed Over All Pathways
Parent Nuclide and Branch Fraction Indicated

0Nuclide (j)	Parent (i)	THF(i)	DOSE(jt) mrem/yr t= 0.000E+00	1.000E+00	3.000E+00	1.000E+01	3.000E+01	1.000E+02	3.000E+02	1.000E+03
Ra-226	Ra-226	1.000E+00	4.709E+00	4.707E+00	4.703E+00	4.689E+00	4.648E+00	4.507E+00	4.129E+00	3.037E+00
Ra-226	Th-230	1.000E+00	1.014E-03	3.053E-03	7.129E-03	2.137E-02	6.181E-02	2.005E-01	5.736E-01	1.644E+00
Ra-226	-DOSE(j)		4.710E+00	4.710E+00	4.710E+00	4.710E+00	4.710E+00	4.708E+00	4.702E+00	4.681E+00
0Pb-210	Ra-226	1.000E+00	1.203E-02	3.223E-02	7.016E-02	1.855E-01	4.033E-01	6.133E-01	5.887E-01	4.331E-01
Pb-210	Th-230	1.000E+00	1.900E-06	1.158E-05	5.611E-05	4.502E-04	3.101E-03	1.968E-02	7.249E-02	2.252E-01
Pb-210	-DOSE(j)		1.203E-02	3.224E-02	7.022E-02	1.860E-01	4.064E-01	6.329E-01	6.612E-01	6.583E-01
0Th-230	Th-230	1.000E+00	6.412E-03	6.412E-03	6.412E-03	6.412E-03	6.410E-03	6.406E-03	6.393E-03	6.349E-03
0Th-232	Th-232	1.000E+00	2.977E-02	2.977E-02	2.977E-02	2.977E-02	2.977E-02	2.976E-02	2.976E-02	2.974E-02
0Ra-228	Th-232	1.000E+00	1.594E-01	4.569E-01	9.543E-01	1.990E+00	2.696E+00	2.764E+00	2.763E+00	2.762E+00
0Th-228	Th-232	1.000E+00	2.518E-02	1.539E-01	6.102E-01	2.270E+00	3.700E+00	3.842E+00	3.841E+00	3.839E+00

THF(i) is the thread fraction of the parent nuclide.

Individual Nuclide Soil Concentration
Parent Nuclide and Branch Fraction Indicated

0Nuclide (j)	Parent (i)	THF(i)	S(jt) pCi/g t= 0.000E+00	1.000E+00	3.000E+00	1.000E+01	3.000E+01	1.000E+02	3.000E+02	1.000E+03
Ra-226	Ra-226	1.000E+00	1.000E+00	9.996E-01	9.987E-01	9.956E-01	9.869E-01	9.571E-01	8.767E-01	6.449E-01
Ra-226	Th-230	1.000E+00	0.000E+00	4.331E-04	1.299E-03	4.322E-03	1.291E-02	4.236E-02	1.216E-01	3.489E-01
Ra-226	-S(j):		1.000E+00	1.000E+00	1.000E+00	9.999E-01	9.998E-01	9.995E-01	9.983E-01	9.938E-01
0Pb-210	Ra-226	1.000E+00	0.000E+00	3.060E-02	8.897E-02	2.665E-01	6.018E-01	9.254E-01	8.891E-01	6.541E-01
Pb-210	Th-230	1.000E+00	0.000E+00	6.663E-06	5.873E-05	6.077E-04	4.523E-03	2.947E-02	1.092E-01	3.398E-01
Pb-210	-S(j):		0.000E+00	3.060E-02	8.903E-02	2.671E-01	6.063E-01	9.548E-01	9.983E-01	9.939E-01
0Th-230	Th-230	1.000E+00	1.000E+00	1.000E+00	1.000E+00	9.999E-01	9.997E-01	9.990E-01	9.970E-01	9.902E-01
0Th-232	Th-232	1.000E+00	1.000E+00	1.000E+00	1.000E+00	1.000E+00	1.000E+00	9.999E-01	9.997E-01	9.991E-01
0Ra-228	Th-232	1.000E+00	0.000E+00	1.135E-01	3.031E-01	6.980E-01	9.669E-01	9.929E-01	9.927E-01	9.921E-01
0Th-228	Th-232	1.000E+00	0.000E+00	1.864E-02	1.242E-01	5.628E-01	9.538E-01	9.929E-01	9.927E-01	9.921E-01

THF(i) is the thread fraction of the parent nuclide.
0RESCALC.EXE execution time = 0.34 seconds

RESRAD OUTPUT SUMMARY REPORT FOR AOC = 75 m^2

Summary : Determination of Area Factor
File : C:\USERS\MRAHMAN\DOCUMENTS\FLASH DRIVE\REMOVABLE DISK\HILL AFB\AREA_75.RAD

Table of Contents

Part I: Mixture Sums and Single Radionuclide Guidelines

Dose Conversion Factor (and Related) Parameter Summary ... 2
Site-Specific Parameter Summary 4
Summary of Pathway Selections 8
Contaminated Zone and Total Dose Summary 9
Total Dose Components
Time = 0.000E+00 10
Time = 1.000E+00 11
Time = 3.000E+00 12
Time = 1.000E+01 13
Time = 3.000E+01 14
Time = 1.000E+02 15
Time = 3.000E+02 16
Time = 1.000E+03 17
Dose/Source Ratios Summed Over All Pathways 18
Single Radionuclide Soil Guidelines 18
Dose Per Nuclide Summed Over All Pathways 19
Soil Concentration Per Nuclide 19

Dose Conversion Factor (and Related) Parameter Summary
Dose Library: FGR 12 & FGR 11

0

Menu	Parameter	Current Value#	Base Case*	Parameter Name
A-1	DCF's for external ground radiation (mrem/yr)/(pCi/g)			
A-1	Ac-228 (Source: FGR 12)	5.978E+00	5.978E+00	DCF1(1)
A-1	At-218 (Source: FGR 12)	5.847E-03	5.847E-03	DCF1(2)
A-1	Bi-210 (Source: FGR 12)	3.606E-03	3.606E-03	DCF1(3)
A-1	Bi-212 (Source: FGR 12)	1.171E+00	1.171E+00	DCF1(4)
A-1	Bi-214 (Source: FGR 12)	9.808E+00	9.808E+00	DCF1(5)
A-1	Pb-210 (Source: FGR 12)	2.447E-03	2.447E-03	DCF1(6)
A-1	Pb-212 (Source: FGR 12)	7.043E-01	7.043E-01	DCF1(7)
A-1	Pb-214 (Source: FGR 12)	1.341E+00	1.341E+00	DCF1(8)
A-1	Po-210 (Source: FGR 12)	5.231E-05	5.231E-05	DCF1(9)
A-1	Po-212 (Source: FGR 12)	0.000E+00	0.000E+00	DCF1(10)
A-1	Po-214 (Source: FGR 12)	5.138E-04	5.138E-04	DCF1(11)
A-1	Po-216 (Source: FGR 12)	1.042E-04	1.042E-04	DCF1(12)
A-1	Po-218 (Source: FGR 12)	5.642E-05	5.642E-05	DCF1(13)
A-1	Ra-224 (Source: FGR 12)	5.119E-02	5.119E-02	DCF1(14)
A-1	Ra-226 (Source: FGR 12)	3.176E-02	3.176E-02	DCF1(15)
A-1	Ra-228 (Source: FGR 12)	0.000E+00	0.000E+00	DCF1(16)
A-1	Rn-220 (Source: FGR 12)	2.298E-03	2.298E-03	DCF1(17)
A-1	Rn-222 (Source: FGR 12)	2.354E-03	2.354E-03	DCF1(18)
A-1	Th-228 (Source: FGR 12)	7.940E-03	7.940E-03	DCF1(19)
A-1	Th-230 (Source: FGR 12)	1.209E-03	1.209E-03	DCF1(20)
A-1	Th-232 (Source: FGR 12)	5.212E-04	5.212E-04	DCF1(21)
A-1	Tl-208 (Source: FGR 12)	2.298E+01	2.298E+01	DCF1(22)
A-1	Tl-210 (Source: no data)	0.000E+00	-2.000E+00	DCF1(23)
B-1	Dose conversion factors for inhalation mrem/pCi:			
B-1	Pb-210+D	2.320E-02	1.360E-02	DCF2(1)
B-1	Ra-226+D	8.594E-03	8.580E-03	DCF2(2)
B-1	Ra-228+D	5.078E-03	4.770E-03	DCF2(3)
B-1	Th-228+D	3.454E-01	3.420E-01	DCF2(4)
B-1	Th-230	3.260E-01	3.260E-01	DCF2(5)
B-1	Th-232	1.640E+00	1.640E+00	DCF2(6)
D-1	Dose conversion factors for ingestion mrem/pCi:			
D-1	Pb-210+D	7.276E-03	5.370E-03	DCF3(1)
D-1	Ra-226+D	1.321E-03	1.320E-03	DCF3(2)
D-1	Ra-228+D	1.442E-03	1.440E-03	DCF3(3)
D-1	Th-228+D	8.086E-04	3.960E-04	DCF3(4)

```
D-1   Th-230                                                    5.480E-04  5.480E-04  DCF3(  5)
D-1   Th-232                                                    2.730E-03  2.730E-03  DCF3(  6)

D-34  Food transfer factors:
D-34  Pb-210+D   plant/soil concentration ratio dimensionless    1.000E-02  1.000E-02  RTF(  11)
D-34  Pb-210+D   beef/livestock-intake ratio (pCi/kg)/(pCi/d)    8.000E-04  8.000E-04  RTF(  12)
D-34  Pb-210+D   milk/livestock-intake ratio (pCi/L)/(pCi/d)     3.000E-04  3.000E-04  RTF(  13)
D-34
D-34  Ra-226+D   plant/soil concentration ratio dimensionless    4.000E-02  4.000E-02  RTF(  21)
D-34  Ra-226+D   beef/livestock-intake ratio (pCi/kg)/(pCi/d)    1.000E-03  1.000E-03  RTF(  22)
D-34  Ra-226+D   milk/livestock-intake ratio (pCi/L)/(pCi/d)     1.000E-03  1.000E-03  RTF(  23)
D-34
```

Dose Conversion Factor (and Related) Parameter Summary (continued)
Dose Library: FGR 12 & FGR 11

0

Menu		Parameter	Current Value#	Base Case*	Parameter Name
D-34	Ra-228+D	plant/soil concentration ratio dimensionless	4.000E-02	4.000E-02	RTF(31)
D-34	Ra-228+D	beef/livestock-intake ratio (pCi/kg)/(pCi/d)	1.000E-03	1.000E-03	RTF(32)
D-34	Ra-228+D	milk/livestock-intake ratio (pCi/L)/(pCi/d)	1.000E-03	1.000E-03	RTF(33)
D-34					
D-34	Th-228+D	plant/soil concentration ratio dimensionless	1.000E-03	1.000E-03	RTF(41)
D-34	Th-228+D	beef/livestock-intake ratio (pCi/kg)/(pCi/d)	1.000E-04	1.000E-04	RTF(42)
D-34	Th-228+D	milk/livestock-intake ratio (pCi/L)/(pCi/d)	5.000E-06	5.000E-06	RTF(43)
D-34					
D-34	Th-230	plant/soil concentration ratio dimensionless	1.000E-03	1.000E-03	RTF(51)
D-34	Th-230	beef/livestock-intake ratio (pCi/kg)/(pCi/d)	1.000E-04	1.000E-04	RTF(52)
D-34	Th-230	milk/livestock-intake ratio (pCi/L)/(pCi/d)	5.000E-06	5.000E-06	RTF(53)
D-34					
D-34	Th-232	plant/soil concentration ratio dimensionless	1.000E-03	1.000E-03	RTF(61)
D-34	Th-232	beef/livestock-intake ratio (pCi/kg)/(pCi/d)	1.000E-04	1.000E-04	RTF(62)
D-34	Th-232	milk/livestock-intake ratio (pCi/L)/(pCi/d)	5.000E-06	5.000E-06	RTF(63)
D-5	Bioaccumulation factors fresh water L/kg:				
D-5	Pb-210+D	fish	3.000E+02	3.000E+02	BIOFAC(11)
D-5	Pb-210+D	crustacea and mollusks	1.000E+02	1.000E+02	BIOFAC(12)
D-5					
D-5	Ra-226+D	fish	5.000E+01	5.000E+01	BIOFAC(21)
D-5	Ra-226+D	crustacea and mollusks	2.500E+02	2.500E+02	BIOFAC(22)
D-5					
D-5	Ra-228+D	fish	5.000E+01	5.000E+01	BIOFAC(31)
D-5	Ra-228+D	crustacea and mollusks	2.500E+02	2.500E+02	BIOFAC(32)
D-5					
D-5	Th-228+D	fish	1.000E+02	1.000E+02	BIOFAC(41)
D-5	Th-228+D	crustacea and mollusks	5.000E+02	5.000E+02	BIOFAC(42)
D-5					
D-5	Th-230	fish	1.000E+02	1.000E+02	BIOFAC(51)
D-5	Th-230	crustacea and mollusks	5.000E+02	5.000E+02	BIOFAC(52)
D-5					
D-5	Th-232	fish	1.000E+02	1.000E+02	BIOFAC(61)
D-5	Th-232	crustacea and mollusks	5.000E+02	5.000E+02	BIOFAC(62)

#For DCF1(xxx) only factors are for infinite depth & area. See ETFG table in Ground Pathway of Detailed Report.
*Base Case means Default.Lib w/o Associate Nuclide contributions.

Site-Specific Parameter Summary

0 Menu	Parameter	User Input	Default	Used by RESRAD (If different from user input)	Parameter Name
R011	Area of contaminated zone (m**2)	7.500E+01	1.000E+04	---	AREA
R011	Thickness of contaminated zone (m)	3.048E+00	2.000E+00	---	THICK0
R011	Fraction of contamination that is submerged	0.000E+00	0.000E+00	---	SUBMFRACT
R011	Length parallel to aquifer flow (m)	9.000E+00	1.000E+02	---	LCZPAQ
R011	Basic radiation dose limit (mrem/yr)	2.500E+01	3.000E+01	---	BRDL
R011	Time since placement of material (yr)	0.000E+00	0.000E+00	---	TI
R011	Times for calculations (yr)	1.000E+00	1.000E+00	---	T(2)
R011	Times for calculations (yr)	3.000E+00	3.000E+00	---	T(3)
R011	Times for calculations (yr)	1.000E+01	1.000E+01	---	T(4)
R011	Times for calculations (yr)	3.000E+01	3.000E+01	---	T(5)
R011	Times for calculations (yr)	1.000E+02	1.000E+02	---	T(6)
R011	Times for calculations (yr)	3.000E+02	3.000E+02	---	T(7)
R011	Times for calculations (yr)	1.000E+03	1.000E+03	---	T(8)
R011	Times for calculations (yr)	not used	0.000E+00	---	T(9)
R011	Times for calculations (yr)	not used	0.000E+00	---	T(10)
R012	Initial principal radionuclide (pCi/g): Ra-226	1.000E+00	0.000E+00	---	S1(2)
R012	Initial principal radionuclide (pCi/g): Th-230	1.000E+00	0.000E+00	---	S1(5)
R012	Initial principal radionuclide (pCi/g): Th-232	1.000E+00	0.000E+00	---	S1(6)
R012	Concentration in groundwater (pCi/L): Ra-226	not used	0.000E+00	---	W1(2)
R012	Concentration in groundwater (pCi/L): Th-230	not used	0.000E+00	---	W1(5)
R012	Concentration in groundwater (pCi/L): Th-232	not used	0.000E+00	---	W1(6)
R013	Cover depth (m)	0.000E+00	0.000E+00	---	COVER0
R013	Density of cover material (g/cm**3)	not used	1.500E+00	---	DENSCV
R013	Cover depth erosion rate (m/yr)	not used	1.000E-03	---	VCV
R013	Density of contaminated zone (g/cm**3)	1.431E+00	1.500E+00	---	DENSCZ
R013	Contaminated zone erosion rate (m/yr)	1.000E-03	1.000E-03	---	VCZ
R013	Contaminated zone total porosity	4.600E-01	4.000E-01	---	TPCZ
R013	Contaminated zone field capacity	2.000E-01	2.000E-01	---	FCCZ
R013	Contaminated zone hydraulic conductivity (m/yr)	1.000E+01	1.000E+01	---	HCCZ
R013	Contaminated zone b parameter	1.040E+01	5.300E+00	---	BCZ
R013	Average annual wind speed (m/sec)	2.000E+00	2.000E+00	---	WIND
R013	Humidity in air (g/m**3)	not used	8.000E+00	---	HUMID
R013	Evapotranspiration coefficient	5.000E-01	5.000E-01	---	EVAPTR
R013	Precipitation (m/yr)	4.060E-01	1.000E+00	---	PRECIP
R013	Irrigation (m/yr)	2.000E-01	2.000E-01	---	RI
R013	Irrigation mode	overhead	overhead	---	IDITCH
R013	Runoff coefficient	2.000E-01	2.000E-01	---	RUNOFF

R013	Watershed area for nearby stream or pond (m**2)	1.000E+06	1.000E+06	---	WAREA
R013	Accuracy for water/soil computations	1.000E-03	1.000E-03	---	EPS
R014	Density of saturated zone (g/cm**3)	1.431E+00	1.500E+00	---	DENSAQ
R014	Saturated zone total porosity	4.600E-01	4.000E-01	---	TPSZ
R014	Saturated zone effective porosity	2.000E-01	2.000E-01	---	EPSZ
R014	Saturated zone field capacity	2.000E-01	2.000E-01	---	FCSZ
R014	Saturated zone hydraulic conductivity (m/yr)	1.000E+02	1.000E+02	---	HCSZ
R014	Saturated zone hydraulic gradient	2.000E-02	2.000E-02	---	HGWT
R014	Saturated zone b parameter	1.040E+01	5.300E+00	---	BSZ
R014	Water table drop rate (m/yr)	1.000E-03	1.000E-03	---	VWT

Site-Specific Parameter Summary (continued)

0 Menu	Parameter	User Input	Default	Used by RESRAD (If different from user input)	Parameter Name
R014	Well pump intake depth (m below water table)	1.000E+01	1.000E+01	---	DWIBWT
R014	Model: Nondispersion (ND) or Mass-Balance (MB)	ND	ND	---	MODEL
R014	Well pumping rate (m**3/yr)	2.500E+02	2.500E+02	---	UW
R015	Number of unsaturated zone strata	1	1	---	NS
R015	Unsat. zone 1 thickness (m)	4.000E+00	4.000E+00	---	H(1)
R015	Unsat. zone 1 soil density (g/cm**3)	1.431E+00	1.500E+00	---	DENSUZ(1)
R015	Unsat. zone 1 total porosity	4.600E-01	4.000E-01	---	TPUZ(1)
R015	Unsat. zone 1 effective porosity	2.000E-01	2.000E-01	---	EPUZ(1)
R015	Unsat. zone 1 field capacity	2.000E-01	2.000E-01	---	FCUZ(1)
R015	Unsat. zone 1 soil-specific b parameter	1.040E+01	5.300E+00	---	BUZ(1)
R015	Unsat. zone 1 hydraulic conductivity (m/yr)	1.000E+01	1.000E+01	---	HCUZ(1)
R016	Distribution coefficients for Ra-226				
R016	Contaminated zone (cm**3/g)	1.121E+04	7.000E+01	---	DCNUCC(2)
R016	Unsaturated zone 1 (cm**3/g)	1.121E+04	7.000E+01	---	DCNUCU(21)
R016	Saturated zone (cm**3/g)	1.121E+04	7.000E+01	---	DCNUCS(2)
R016	Leach rate (/yr)	0.000E+00	0.000E+00	5.368E-06	ALEACH(2)
R016	Solubility constant	0.000E+00	0.000E+00	not used	SOLUBK(2)
R016	Distribution coefficients for Th-230				
R016	Contaminated zone (cm**3/g)	6.757E+04	6.000E+04	---	DCNUCC(5)
R016	Unsaturated zone 1 (cm**3/g)	6.757E+04	6.000E+04	---	DCNUCU(51)
R016	Saturated zone (cm**3/g)	6.757E+04	6.000E+04	---	DCNUCS(5)
R016	Leach rate (/yr)	0.000E+00	0.000E+00	8.903E-07	ALEACH(5)
R016	Solubility constant	0.000E+00	0.000E+00	not used	SOLUBK(5)
R016	Distribution coefficients for Th-232				
R016	Contaminated zone (cm**3/g)	6.757E+04	6.000E+04	---	DCNUCC(6)
R016	Unsaturated zone 1 (cm**3/g)	6.757E+04	6.000E+04	---	DCNUCU(61)
R016	Saturated zone (cm**3/g)	6.757E+04	6.000E+04	---	DCNUCS(6)
R016	Leach rate (/yr)	0.000E+00	0.000E+00	8.903E-07	ALEACH(6)
R016	Solubility constant	0.000E+00	0.000E+00	not used	SOLUBK(6)
R016	Distribution coefficients for daughter Pb-210				
R016	Contaminated zone (cm**3/g)	1.549E+04	1.000E+02	---	DCNUCC(1)
R016	Unsaturated zone 1 (cm**3/g)	1.549E+04	1.000E+02	---	DCNUCU(11)
R016	Saturated zone (cm**3/g)	1.549E+04	1.000E+02	---	DCNUCS(1)
R016	Leach rate (/yr)	0.000E+00	0.000E+00	3.884E-06	ALEACH(1)

```
R016    Solubility constant                            0.000E+00  0.000E+00           not used             SOLUBK( 1)

R016  Distribution coefficients for daughter Ra-228
R016    Contaminated zone (cm**3/g)                    7.000E+01  7.000E+01              ---               DCNUCC( 3)
R016    Unsaturated zone 1 (cm**3/g)                   7.000E+01  7.000E+01              ---               DCNUCU( 31)
R016    Saturated zone (cm**3/g)                       7.000E+01  7.000E+01              ---               DCNUCS( 3)
R016    Leach rate (/yr)                               0.000E+00  0.000E+00           8.561E-04            ALEACH( 3)
R016    Solubility constant                            0.000E+00  0.000E+00           not used             SOLUBK( 3)
```

Site-Specific Parameter Summary (continued)

0 Menu	Parameter	User Input	Default	Used by RESRAD (If different from user input)	Parameter Name
R016	Distribution coefficients for daughter Th-228				
R016	Contaminated zone (cm**3/g)	6.000E+04	6.000E+04	---	DCNUCC(4)
R016	Unsaturated zone 1 (cm**3/g)	6.000E+04	6.000E+04	---	DCNUCU(41)
R016	Saturated zone (cm**3/g)	6.000E+04	6.000E+04	---	DCNUCS(4)
R016	Leach rate (/yr)	0.000E+00	0.000E+00	1.003E-06	ALEACH(4)
R016	Solubility constant	0.000E+00	0.000E+00	not used	SOLUBK(4)
R017	Inhalation rate (m**3/yr)	6.650E+03	8.400E+03	---	INHALR
R017	Mass loading for inhalation (g/m**3)	4.600E-06	1.000E-04	---	MLINH
R017	Exposure duration	2.600E+01	3.000E+01	---	ED
R017	Shielding factor inhalation	2.448E-01	4.000E-01	---	SHF3
R017	Shielding factor external gamma	5.512E-01	7.000E-01	---	SHF1
R017	Fraction of time spent indoors	6.571E-01	5.000E-01	---	FIND
R017	Fraction of time spent outdoors (on site)	1.181E-01	2.500E-01	---	FOTD
R017	Shape factor flag external gamma	1.000E+00	1.000E+00	>0 shows circular AREA.	FS
R017	Radii of shape factor array (used if FS = -1):				
R017	Outer annular radius (m) ring 1:	not used	5.000E+01	---	RAD_SHAPE(1)
R017	Outer annular radius (m) ring 2:	not used	7.071E+01	---	RAD_SHAPE(2)
R017	Outer annular radius (m) ring 3:	not used	0.000E+00	---	RAD_SHAPE(3)
R017	Outer annular radius (m) ring 4:	not used	0.000E+00	---	RAD_SHAPE(4)
R017	Outer annular radius (m) ring 5:	not used	0.000E+00	---	RAD_SHAPE(5)
R017	Outer annular radius (m) ring 6:	not used	0.000E+00	---	RAD_SHAPE(6)
R017	Outer annular radius (m) ring 7:	not used	0.000E+00	---	RAD_SHAPE(7)
R017	Outer annular radius (m) ring 8:	not used	0.000E+00	---	RAD_SHAPE(8)
R017	Outer annular radius (m) ring 9:	not used	0.000E+00	---	RAD_SHAPE(9)
R017	Outer annular radius (m) ring 10:	not used	0.000E+00	---	RAD_SHAPE(10)
R017	Outer annular radius (m) ring 11:	not used	0.000E+00	---	RAD_SHAPE(11)
R017	Outer annular radius (m) ring 12:	not used	0.000E+00	---	RAD_SHAPE(12)
R017	Fractions of annular areas within AREA:				
R017	Ring 1	not used	1.000E+00	---	FRACA(1)
R017	Ring 2	not used	2.732E-01	---	FRACA(2)
R017	Ring 3	not used	0.000E+00	---	FRACA(3)
R017	Ring 4	not used	0.000E+00	---	FRACA(4)
R017	Ring 5	not used	0.000E+00	---	FRACA(5)
R017	Ring 6	not used	0.000E+00	---	FRACA(6)
R017	Ring 7	not used	0.000E+00	---	FRACA(7)
R017	Ring 8	not used	0.000E+00	---	FRACA(8)
R017	Ring 9	not used	0.000E+00	---	FRACA(9)

R017	Ring 10	not used	0.000E+00	---	FRACA(10)
R017	Ring 11	not used	0.000E+00	---	FRACA(11)
R017	Ring 12	not used	0.000E+00	---	FRACA(12)
R018	Fruits vegetables and grain consumption (kg/yr)	1.660E+02	1.600E+02	---	DIET(1)
R018	Leafy vegetable consumption (kg/yr)	1.100E+01	1.400E+01	---	DIET(2)
R018	Milk consumption (L/yr)	1.000E+02	9.200E+01	---	DIET(3)
R018	Meat and poultry consumption (kg/yr)	6.510E+01	6.300E+01	---	DIET(4)
R018	Fish consumption (kg/yr)	not used	5.400E+00	---	DIET(5)
R018	Other seafood consumption (kg/yr)	not used	9.000E-01	---	DIET(6)
R018	Soil ingestion rate (g/yr)	1.825E+01	3.650E+01	---	SOIL

Site-Specific Parameter Summary (continued)

0 Menu	Parameter	User Input	Default	Used by RESRAD (If different from user input)	Parameter Name
R018	Drinking water intake (L/yr)	not used	5.100E+02	---	DWI
R018	Contamination fraction of drinking water	not used	1.000E+00	---	FDW
R018	Contamination fraction of household water	not used	1.000E+00	---	FHHW
R018	Contamination fraction of livestock water	1.000E+00	1.000E+00	---	FLW
R018	Contamination fraction of irrigation water	1.000E+00	1.000E+00	---	FIRW
R018	Contamination fraction of aquatic food	not used	5.000E-01	---	FR9
R018	Contamination fraction of plant food	4.000E-02	-1	---	FPLANT
R018	Contamination fraction of meat	4.000E-03	-1	---	FMEAT
R018	Contamination fraction of milk	4.000E-03	-1	---	FMILK
R019	Livestock fodder intake for meat (kg/day)	6.800E+01	6.800E+01	---	LFI5
R019	Livestock fodder intake for milk (kg/day)	5.500E+01	5.500E+01	---	LFI6
R019	Livestock water intake for meat (L/day)	5.000E+01	5.000E+01	---	LWI5
R019	Livestock water intake for milk (L/day)	1.600E+02	1.600E+02	---	LWI6
R019	Livestock soil intake (kg/day)	5.000E-01	5.000E-01	---	LSI
R019	Mass loading for foliar deposition (g/m**3)	1.000E-04	1.000E-04	---	MLFD
R019	Depth of soil mixing layer (m)	1.500E-01	1.500E-01	---	DM
R019	Depth of roots (m)	9.000E-01	9.000E-01	---	DROOT
R019	Drinking water fraction from ground water	not used	1.000E+00	---	FGWDW
R019	Household water fraction from ground water	not used	1.000E+00	---	FGWHH
R019	Livestock water fraction from ground water	1.000E+00	1.000E+00	---	FGWLW
R019	Irrigation fraction from ground water	1.000E+00	1.000E+00	---	FGWIR
R19B	Wet weight crop yield for Non-Leafy (kg/m**2)	7.000E-01	7.000E-01	---	YV(1)
R19B	Wet weight crop yield for Leafy (kg/m**2)	1.500E+00	1.500E+00	---	YV(2)
R19B	Wet weight crop yield for Fodder (kg/m**2)	1.100E+00	1.100E+00	---	YV(3)
R19B	Growing Season for Non-Leafy (years)	1.700E-01	1.700E-01	---	TE(1)
R19B	Growing Season for Leafy (years)	2.500E-01	2.500E-01	---	TE(2)
R19B	Growing Season for Fodder (years)	8.000E-02	8.000E-02	---	TE(3)
R19B	Translocation Factor for Non-Leafy	1.000E-01	1.000E-01	---	TIV(1)
R19B	Translocation Factor for Leafy	1.000E+00	1.000E+00	---	TIV(2)
R19B	Translocation Factor for Fodder	1.000E+00	1.000E+00	---	TIV(3)
R19B	Dry Foliar Interception Fraction for Non-Leafy	2.500E-01	2.500E-01	---	RDRY(1)
R19B	Dry Foliar Interception Fraction for Leafy	2.500E-01	2.500E-01	---	RDRY(2)
R19B	Dry Foliar Interception Fraction for Fodder	2.500E-01	2.500E-01	---	RDRY(3)
R19B	Wet Foliar Interception Fraction for Non-Leafy	2.500E-01	2.500E-01	---	RWET(1)
R19B	Wet Foliar Interception Fraction for Leafy	2.500E-01	2.500E-01	---	RWET(2)
R19B	Wet Foliar Interception Fraction for Fodder	2.500E-01	2.500E-01	---	RWET(3)
R19B	Weathering Removal Constant for Vegetation	2.000E+01	2.000E+01	---	WLAM

C14	C-12 concentration in water (g/cm**3)	not used	2.000E-05	---	C12WTR
C14	C-12 concentration in contaminated soil (g/g)	not used	3.000E-02	---	C12CZ
C14	Fraction of vegetation carbon from soil	not used	2.000E-02	---	CSOIL
C14	Fraction of vegetation carbon from air	not used	9.800E-01	---	CAIR
C14	C-14 evasion layer thickness in soil (m)	not used	3.000E-01	---	DMC
C14	C-14 evasion flux rate from soil (1/sec)	not used	7.000E-07	---	EVSN
C14	C-12 evasion flux rate from soil (1/sec)	not used	1.000E-10	---	REVSN
C14	Fraction of grain in beef cattle feed	not used	8.000E-01	---	AVFG4
C14	Fraction of grain in milk cow feed	not used	2.000E-01	---	AVFG5

Site-Specific Parameter Summary (continued)

0 Menu	Parameter	User Input	Default	Used by RESRAD (If different from user input)	Parameter Name
STOR	Storage times of contaminated foodstuffs (days):				
STOR	Fruits non-leafy vegetables and grain	1.400E+01	1.400E+01	---	STOR_T(1)
STOR	Leafy vegetables	1.000E+00	1.000E+00	---	STOR_T(2)
STOR	Milk	1.000E+00	1.000E+00	---	STOR_T(3)
STOR	Meat and poultry	2.000E+01	2.000E+01	---	STOR_T(4)
STOR	Fish	7.000E+00	7.000E+00	---	STOR_T(5)
STOR	Crustacea and mollusks	7.000E+00	7.000E+00	---	STOR_T(6)
STOR	Well water	1.000E+00	1.000E+00	---	STOR_T(7)
STOR	Surface water	1.000E+00	1.000E+00	---	STOR_T(8)
STOR	Livestock fodder	4.500E+01	4.500E+01	---	STOR_T(9)
R021	Thickness of building foundation (m)	not used	1.500E-01	---	FLOOR1
R021	Bulk density of building foundation (g/cm**3)	not used	2.400E+00	---	DENSFL
R021	Total porosity of the cover material	not used	4.000E-01	---	TPCV
R021	Total porosity of the building foundation	not used	1.000E-01	---	TPFL
R021	Volumetric water content of the cover material	not used	5.000E-02	---	PH2OCV
R021	Volumetric water content of the foundation	not used	3.000E-02	---	PH2OFL
R021	Diffusion coefficient for radon gas (m/sec):				
R021	in cover material	not used	2.000E-06	---	DIFCV
R021	in foundation material	not used	3.000E-07	---	DIFFL
R021	in contaminated zone soil	not used	2.000E-06	---	DIFCZ
R021	Radon vertical dimension of mixing (m)	not used	2.000E+00	---	HMIX
R021	Average building air exchange rate (1/hr)	not used	5.000E-01	---	REXG
R021	Height of the building (room) (m)	not used	2.500E+00	---	HRM
R021	Building interior area factor	not used	0.000E+00	---	FAI
R021	Building depth below ground surface (m)	not used	-1.000E+00	---	DMFL
R021	Emanating power of Rn-222 gas	not used	2.500E-01	---	EMANA(1)
R021	Emanating power of Rn-220 gas	not used	1.500E-01	---	EMANA(2)
TITL	Number of graphical time points	32	---	---	NPTS
TITL	Maximum number of integration points for dose	17	---	---	LYMAX
TITL	Maximum number of integration points for risk	257	---	---	KYMAX

Summary of Pathway Selections

Pathway	User Selection

```
--------------------------------------------------
   1 -- external gamma               active
   2 -- inhalation (w/o radon)       active
   3 -- plant ingestion              active
   4 -- meat ingestion               active
   5 -- milk ingestion               active
   6 -- aquatic foods              suppressed
   7 -- drinking water             suppressed
   8 -- soil ingestion               active
   9 -- radon                      suppressed
   Find peak pathway doses         suppressed
------------------------------Ï--------------------
```

Contaminated Zone Dimensions		Initial Soil Concentrations pCi/g	
Area:	75.00 square meters	Ra-226	1.000E+00
Thickness:	3.05 meters	Th-230	1.000E+00
Cover Depth:	0.00 meters	Th-232	1.000E+00

0

Total Dose TDOSE(t) mrem/yr
Basic Radiation Dose Limit = 2.500E+01 mrem/yr
Total Mixture Sum M(t) = Fraction of Basic Dose Limit Received at Time (t)

t (years):	0.000E+00	1.000E+00	3.000E+00	1.000E+01	3.000E+01	1.000E+02	3.000E+02	1.000E+03
TDOSE(t):	4.657E+00	5.073E+00	6.003E+00	8.649E+00	1.085E+01	1.123E+01	1.125E+01	1.122E+01
M(t):	1.863E-01	2.029E-01	2.401E-01	3.460E-01	4.340E-01	4.492E-01	4.498E-01	4.488E-01

0Maximum TDOSE(t): 1.125E+01 mrem/yr at t = 197.7 ñ 0.4 years

0

Total Dose Contributions TDOSE(ipt) for Individual Radionuclides (i) and Pathways (p)
As mrem/yr and Fraction of Total Dose At t = 1.977E+02 years
0 Water Independent Pathways (Inhalation excludes radon)

0 Radio-Nuclide	Ground mrem/yr	Ground fract.	Inhalation mrem/yr	Inhalation fract.	Radon mrem/yr	Radon fract.	Plant mrem/yr	Plant fract.	Meat mrem/yr	Meat fract.	Milk mrem/yr	Milk fract.	Soil mrem/yr	Soil fract.
Ra-226	3.731E+00	0.3317	2.542E-05	0.0000	0.000E+00	0.0000	8.224E-01	0.0731	2.692E-03	0.0002	2.164E-03	0.0002	8.446E-03	0.0008
Th-230	3.349E-01	0.0298	2.833E-04	0.0000	0.000E+00	0.0000	7.043E-02	0.0063	2.245E-04	0.0000	1.818E-04	0.0000	1.230E-03	0.0001
Th-232	5.833E+00	0.5186	1.719E-03	0.0002	0.000E+00	0.0000	4.317E-01	0.0384	1.246E-03	0.0001	1.533E-03	0.0001	5.267E-03	0.0005
Total	9.899E+00	0.8800	2.027E-03	0.0002	0.000E+00	0.0000	1.325E+00	0.1178	4.163E-03	0.0004	3.878E-03	0.0003	1.494E-02	0.0013

0

Total Dose Contributions TDOSE(ipt) for Individual Radionuclides (i) and Pathways (p)
As mrem/yr and Fraction of Total Dose At t = 1.977E+02 years
0 Water Dependent Pathways

0 Radio-Nuclide	Water mrem/yr	Water fract.	Fish mrem/yr	Fish fract.	Radon mrem/yr	Radon fract.	Plant mrem/yr	Plant fract.	Meat mrem/yr	Meat fract.	Milk mrem/yr	Milk fract.	All Pathways* mrem/yr	All Pathways* fract.
Ra-226	0.000E+00	0.0000	0.000E+00	0.0000	0.000E+00	0.0000	0.000E+00	0.0000	0.000E+00	0.0000	0.000E+00	0.0000	4.567E+00	0.4060
Th-230	0.000E+00	0.0000	0.000E+00	0.0000	0.000E+00	0.0000	0.000E+00	0.0000	0.000E+00	0.0000	0.000E+00	0.0000	4.072E-01	0.0362
Th-232	0.000E+00	0.0000	0.000E+00	0.0000	0.000E+00	0.0000	0.000E+00	0.0000	0.000E+00	0.0000	0.000E+00	0.0000	6.275E+00	0.5578
Total	0.000E+00	0.0000	0.000E+00	0.0000	0.000E+00	0.0000	0.000E+00	0.0000	0.000E+00	0.0000	0.000E+00	0.0000	1.125E+01	1.0000

0*Sum of all water independent and dependent pathways.

Total Dose Contributions TDOSE(ipt) for Individual Radionuclides (i) and Pathways (p)
As mrem/yr and Fraction of Total Dose At t = 0.000E+00 years
0 Water Independent Pathways (Inhalation excludes radon)

0	Ground		Inhalation		Radon		Plant		Meat		Milk		Soil	
Radio-Nuclide	mrem/yr	fract.	mrem/yr	fract.	mrem/yr	fract.	mrem/yr	fract.	mrem/yr	fract.	mrem/yr	fract.	mrem/yr	fract.
Ra-226	4.066E+00	0.8732	7.738E-06	0.0000	0.000E+00	0.0000	3.834E-01	0.0823	1.151E-03	0.0002	1.446E-03	0.0003	1.520E-03	0.0003
Th-230	1.345E-03	0.0003	2.819E-04	0.0001	0.000E+00	0.0000	3.960E-03	0.0009	8.291E-06	0.0000	8.673E-07	0.0000	5.818E-04	0.0001
Th-232	1.502E-01	0.0323	1.420E-03	0.0003	0.000E+00	0.0000	4.171E-02	0.0090	9.200E-05	0.0000	7.727E-05	0.0000	2.991E-03	0.0006
Total	4.218E+00	0.9058	1.710E-03	0.0004	0.000E+00	0.0000	4.291E-01	0.0921	1.252E-03	0.0003	1.524E-03	0.0003	5.093E-03	0.0011

0

Total Dose Contributions TDOSE(ipt) for Individual Radionuclides (i) and Pathways (p)
As mrem/yr and Fraction of Total Dose At t = 0.000E+00 years
0 Water Dependent Pathways

0	Water		Fish		Radon		Plant		Meat		Milk		All Pathways*	
Radio-Nuclide	mrem/yr	fract.	mrem/yr	fract.	mrem/yr	fract.	mrem/yr	fract.	mrem/yr	fract.	mrem/yr	fract.	mrem/yr	fract.
Ra-226	0.000E+00	0.0000	0.000E+00	0.0000	0.000E+00	0.0000	0.000E+00	0.0000	0.000E+00	0.0000	0.000E+00	0.0000	4.454E+00	0.9565
Th-230	0.000E+00	0.0000	0.000E+00	0.0000	0.000E+00	0.0000	0.000E+00	0.0000	0.000E+00	0.0000	0.000E+00	0.0000	6.178E-03	0.0013
Th-232	0.000E+00	0.0000	0.000E+00	0.0000	0.000E+00	0.0000	0.000E+00	0.0000	0.000E+00	0.0000	0.000E+00	0.0000	1.965E-01	0.0422
Total	0.000E+00	0.0000	0.000E+00	0.0000	0.000E+00	0.0000	0.000E+00	0.0000	0.000E+00	0.0000	0.000E+00	0.0000	4.657E+00	1.0000

0*Sum of all water independent and dependent pathways.

Total Dose Contributions TDOSE(ipt) for Individual Radionuclides (i) and Pathways (p)
As mrem/yr and Fraction of Total Dose At t = 1.000E+00 years
0 Water Independent Pathways (Inhalation excludes radon)

0	Ground		Inhalation		Radon		Plant		Meat		Milk		Soil	
Radio- Nuclide	mrem/yr	fract.	mrem/yr	fract.	mrem/yr	fract.	mrem/yr	fract.	mrem/yr	fract.	mrem/yr	fract.	mrem/yr	fract.
Ra-226	4.065E+00	0.8013	8.339E-06	0.0000	0.000E+00	0.0000	3.990E-01	0.0787	1.207E-03	0.0002	1.474E-03	0.0003	1.752E-03	0.0003
Th-230	3.106E-03	0.0006	2.819E-04	0.0001	0.000E+00	0.0000	4.129E-03	0.0008	8.791E-06	0.0000	1.491E-06	0.0000	5.825E-04	0.0001
Th-232	5.058E-01	0.0997	1.431E-03	0.0003	0.000E+00	0.0000	8.562E-02	0.0169	2.201E-04	0.0000	2.412E-04	0.0000	3.183E-03	0.0006
Total	4.574E+00	0.9016	1.721E-03	0.0003	0.000E+00	0.0000	4.888E-01	0.0963	1.436E-03	0.0003	1.716E-03	0.0003	5.517E-03	0.0011

0

Total Dose Contributions TDOSE(ipt) for Individual Radionuclides (i) and Pathways (p)
As mrem/yr and Fraction of Total Dose At t = 1.000E+00 years
0 Water Dependent Pathways

0	Water		Fish		Radon		Plant		Meat		Milk		All Pathways*	
Radio- Nuclide	mrem/yr	fract.	mrem/yr	fract.	mrem/yr	fract.	mrem/yr	fract.	mrem/yr	fract.	mrem/yr	fract.	mrem/yr	fract.
Ra-226	0.000E+00	0.0000	0.000E+00	0.0000	0.000E+00	0.0000	0.000E+00	0.0000	0.000E+00	0.0000	0.000E+00	0.0000	4.468E+00	0.8808
Th-230	0.000E+00	0.0000	0.000E+00	0.0000	0.000E+00	0.0000	0.000E+00	0.0000	0.000E+00	0.0000	0.000E+00	0.0000	8.110E-03	0.0016
Th-232	0.000E+00	0.0000	0.000E+00	0.0000	0.000E+00	0.0000	0.000E+00	0.0000	0.000E+00	0.0000	0.000E+00	0.0000	5.965E-01	0.1176
Total	0.000E+00	0.0000	0.000E+00	0.0000	0.000E+00	0.0000	0.000E+00	0.0000	0.000E+00	0.0000	0.000E+00	0.0000	5.073E+00	1.0000

0*Sum of all water independent and dependent pathways.

Total Dose Contributions TDOSE(ipt) for Individual Radionuclides (i) and Pathways (p)
As mrem/yr and Fraction of Total Dose At t = 3.000E+00 years
0 Water Independent Pathways (Inhalation excludes radon)

0	Ground		Inhalation		Radon		Plant		Meat		Milk		Soil	
Radio-Nuclide	mrem/yr	fract.	mrem/yr	fract.	mrem/yr	fract.	mrem/yr	fract.	mrem/yr	fract.	mrem/yr	fract.	mrem/yr	fract.
Ra-226	4.061E+00	0.6766	9.485E-06	0.0000	0.000E+00	0.0000	4.283E-01	0.0713	1.309E-03	0.0002	1.525E-03	0.0003	2.194E-03	0.0004
Th-230	6.626E-03	0.0011	2.819E-04	0.0000	0.000E+00	0.0000	4.487E-03	0.0007	9.882E-06	0.0000	2.790E-06	0.0000	5.842E-04	0.0001
Th-232	1.331E+00	0.2216	1.467E-03	0.0002	0.000E+00	0.0000	1.597E-01	0.0266	4.402E-04	0.0001	5.196E-04	0.0001	3.557E-03	0.0006
Total	5.398E+00	0.8993	1.758E-03	0.0003	0.000E+00	0.0000	5.925E-01	0.0987	1.759E-03	0.0003	2.047E-03	0.0003	6.336E-03	0.0011

0

Total Dose Contributions TDOSE(ipt) for Individual Radionuclides (i) and Pathways (p)
As mrem/yr and Fraction of Total Dose At t = 3.000E+00 years
0 Water Dependent Pathways

0	Water		Fish		Radon		Plant		Meat		Milk		All Pathways*	
Radio-Nuclide	mrem/yr	fract.	mrem/yr	fract.	mrem/yr	fract.	mrem/yr	fract.	mrem/yr	fract.	mrem/yr	fract.	mrem/yr	fract.
Ra-226	0.000E+00	0.0000	0.000E+00	0.0000	0.000E+00	0.0000	0.000E+00	0.0000	0.000E+00	0.0000	0.000E+00	0.0000	4.495E+00	0.7487
Th-230	0.000E+00	0.0000	0.000E+00	0.0000	0.000E+00	0.0000	0.000E+00	0.0000	0.000E+00	0.0000	0.000E+00	0.0000	1.199E-02	0.0020
Th-232	0.000E+00	0.0000	0.000E+00	0.0000	0.000E+00	0.0000	0.000E+00	0.0000	0.000E+00	0.0000	0.000E+00	0.0000	1.496E+00	0.2493
Total	0.000E+00	0.0000	0.000E+00	0.0000	0.000E+00	0.0000	0.000E+00	0.0000	0.000E+00	0.0000	0.000E+00	0.0000	6.003E+00	1.0000

0*Sum of all water independent and dependent pathways.

Total Dose Contributions TDOSE(ipt) for Individual Radionuclides (i) and Pathways (p)
As mrem/yr and Fraction of Total Dose At t = 1.000E+01 years
0 Water Independent Pathways (Inhalation excludes radon)

Radio-	Ground		Inhalation		Radon		Plant		Meat		Milk		Soil	
Nuclide	mrem/yr	fract.	mrem/yr	fract.	mrem/yr	fract.	mrem/yr	fract.	mrem/yr	fract.	mrem/yr	fract.	mrem/yr	fract.
Ra-226	4.049E+00	0.4682	1.297E-05	0.0000	0.000E+00	0.0000	5.172E-01	0.0598	1.618E-03	0.0002	1.681E-03	0.0002	3.540E-03	0.0004
Th-230	1.892E-02	0.0022	2.819E-04	0.0000	0.000E+00	0.0000	5.926E-03	0.0007	1.434E-05	0.0000	7.659E-06	0.0000	5.929E-04	0.0001
Th-232	3.727E+00	0.4309	1.596E-03	0.0002	0.000E+00	0.0000	3.152E-01	0.0364	9.009E-04	0.0001	1.100E-03	0.0001	4.494E-03	0.0005
Total	7.795E+00	0.9012	1.891E-03	0.0002	0.000E+00	0.0000	8.383E-01	0.0969	2.534E-03	0.0003	2.788E-03	0.0003	8.627E-03	0.0010

Total Dose Contributions TDOSE(ipt) for Individual Radionuclides (i) and Pathways (p)
As mrem/yr and Fraction of Total Dose At t = 1.000E+01 years
0 Water Dependent Pathways

Radio-	Water		Fish		Radon		Plant		Meat		Milk		All Pathways*	
Nuclide	mrem/yr	fract.	mrem/yr	fract.	mrem/yr	fract.	mrem/yr	fract.	mrem/yr	fract.	mrem/yr	fract.	mrem/yr	fract.
Ra-226	0.000E+00	0.0000	0.000E+00	0.0000	0.000E+00	0.0000	0.000E+00	0.0000	0.000E+00	0.0000	0.000E+00	0.0000	4.573E+00	0.5288
Th-230	0.000E+00	0.0000	0.000E+00	0.0000	0.000E+00	0.0000	0.000E+00	0.0000	0.000E+00	0.0000	0.000E+00	0.0000	2.575E-02	0.0030
Th-232	0.000E+00	0.0000	0.000E+00	0.0000	0.000E+00	0.0000	0.000E+00	0.0000	0.000E+00	0.0000	0.000E+00	0.0000	4.050E+00	0.4683
Total	0.000E+00	0.0000	0.000E+00	0.0000	0.000E+00	0.0000	0.000E+00	0.0000	0.000E+00	0.0000	0.000E+00	0.0000	8.649E+00	1.0000

0*Sum of all water independent and dependent pathways.

Total Dose Contributions TDOSE(ipt) for Individual Radionuclides (i) and Pathways (p)
As mrem/yr and Fraction of Total Dose At t = 3.000E+01 years
0 Water Independent Pathways (Inhalation excludes radon)

Radio-	Ground		Inhalation		Radon		Plant		Meat		Milk		Soil	
Nuclide	mrem/yr	fract.	mrem/yr	fract.	mrem/yr	fract.	mrem/yr	fract.	mrem/yr	fract.	mrem/yr	fract.	mrem/yr	fract.
Ra-226	4.015E+00	0.3700	1.952E-05	0.0000	0.000E+00	0.0000	6.839E-01	0.0630	2.199E-03	0.0002	1.971E-03	0.0002	6.075E-03	0.0006
Th-230	5.385E-02	0.0050	2.820E-04	0.0000	0.000E+00	0.0000	1.121E-02	0.0010	3.114E-05	0.0000	2.362E-05	0.0000	6.356E-04	0.0001
Th-232	5.645E+00	0.5202	1.708E-03	0.0002	0.000E+00	0.0000	4.214E-01	0.0388	1.215E-03	0.0001	1.495E-03	0.0001	5.199E-03	0.0005
Total	9.713E+00	0.8952	2.009E-03	0.0002	0.000E+00	0.0000	1.117E+00	0.1029	3.446E-03	0.0003	3.489E-03	0.0003	1.191E-02	0.0011

Total Dose Contributions TDOSE(ipt) for Individual Radionuclides (i) and Pathways (p)
As mrem/yr and Fraction of Total Dose At t = 3.000E+01 years
0 Water Dependent Pathways

Radio-	Water		Fish		Radon		Plant		Meat		Milk		All Pathways*	
Nuclide	mrem/yr	fract.	mrem/yr	fract.	mrem/yr	fract.	mrem/yr	fract.	mrem/yr	fract.	mrem/yr	fract.	mrem/yr	fract.
Ra-226	0.000E+00	0.0000	0.000E+00	0.0000	0.000E+00	0.0000	0.000E+00	0.0000	0.000E+00	0.0000	0.000E+00	0.0000	4.709E+00	0.4340
Th-230	0.000E+00	0.0000	0.000E+00	0.0000	0.000E+00	0.0000	0.000E+00	0.0000	0.000E+00	0.0000	0.000E+00	0.0000	6.603E-02	0.0061
Th-232	0.000E+00	0.0000	0.000E+00	0.0000	0.000E+00	0.0000	0.000E+00	0.0000	0.000E+00	0.0000	0.000E+00	0.0000	6.076E+00	0.5599
Total	0.000E+00	0.0000	0.000E+00	0.0000	0.000E+00	0.0000	0.000E+00	0.0000	0.000E+00	0.0000	0.000E+00	0.0000	1.085E+01	1.0000

0*Sum of all water independent and dependent pathways.

Total Dose Contributions TDOSE(ipt) for Individual Radionuclides (i) and Pathways (p)
As mrem/yr and Fraction of Total Dose At t = 1.000E+02 years
0 Water Independent Pathways (Inhalation excludes radon)

Radio-	Ground		Inhalation		Radon		Plant		Meat		Milk		Soil	
Nuclide	mrem/yr	fract.	mrem/yr	fract.	mrem/yr	fract.	mrem/yr	fract.	mrem/yr	fract.	mrem/yr	fract.	mrem/yr	fract.
Ra-226	3.894E+00	0.3468	2.568E-05	0.0000	0.000E+00	0.0000	8.366E-01	0.0745	2.735E-03	0.0002	2.220E-03	0.0002	8.489E-03	0.0008
Th-230	1.737E-01	0.0155	2.825E-04	0.0000	0.000E+00	0.0000	3.516E-02	0.0031	1.091E-04	0.0000	8.875E-05	0.0000	8.696E-04	0.0001
Th-232	5.834E+00	0.5195	1.719E-03	0.0002	0.000E+00	0.0000	4.317E-01	0.0384	1.246E-03	0.0001	1.533E-03	0.0001	5.268E-03	0.0005
Total	9.902E+00	0.8817	2.027E-03	0.0002	0.000E+00	0.0000	1.303E+00	0.1161	4.089E-03	0.0004	3.842E-03	0.0003	1.463E-02	0.0013

Total Dose Contributions TDOSE(ipt) for Individual Radionuclides (i) and Pathways (p)
As mrem/yr and Fraction of Total Dose At t = 1.000E+02 years
0 Water Dependent Pathways

Radio-	Water		Fish		Radon		Plant		Meat		Milk		All Pathways*	
Nuclide	mrem/yr	fract.	mrem/yr	fract.	mrem/yr	fract.	mrem/yr	fract.	mrem/yr	fract.	mrem/yr	fract.	mrem/yr	fract.
Ra-226	0.000E+00	0.0000	0.000E+00	0.0000	0.000E+00	0.0000	0.000E+00	0.0000	0.000E+00	0.0000	0.000E+00	0.0000	4.744E+00	0.4225
Th-230	0.000E+00	0.0000	0.000E+00	0.0000	0.000E+00	0.0000	0.000E+00	0.0000	0.000E+00	0.0000	0.000E+00	0.0000	2.102E-01	0.0187
Th-232	0.000E+00	0.0000	0.000E+00	0.0000	0.000E+00	0.0000	0.000E+00	0.0000	0.000E+00	0.0000	0.000E+00	0.0000	6.275E+00	0.5588
Total	0.000E+00	0.0000	0.000E+00	0.0000	0.000E+00	0.0000	0.000E+00	0.0000	0.000E+00	0.0000	0.000E+00	0.0000	1.123E+01	1.0000

0*Sum of all water independent and dependent pathways.

Total Dose Contributions TDOSE(ipt) for Individual Radionuclides (i) and Pathways (p)
As mrem/yr and Fraction of Total Dose At t = 3.000E+02 years
0 Water Independent Pathways (Inhalation excludes radon)

Radio-	Ground		Inhalation		Radon		Plant		Meat		Milk		Soil	
Nuclide	mrem/yr	fract.	mrem/yr	fract.	mrem/yr	fract.	mrem/yr	fract.	mrem/yr	fract.	mrem/yr	fract.	mrem/yr	fract.
Ra-226	3.567E+00	0.3172	2.434E-05	0.0000	0.000E+00	0.0000	7.874E-01	0.0700	2.578E-03	0.0002	2.071E-03	0.0002	8.091E-03	0.0007
Th-230	4.960E-01	0.0441	2.841E-04	0.0000	0.000E+00	0.0000	1.060E-01	0.0094	3.410E-04	0.0000	2.754E-04	0.0000	1.595E-03	0.0001
Th-232	5.833E+00	0.5187	1.718E-03	0.0002	0.000E+00	0.0000	4.316E-01	0.0384	1.246E-03	0.0001	1.533E-03	0.0001	5.267E-03	0.0005
Total	9.896E+00	0.8800	2.027E-03	0.0002	0.000E+00	0.0000	1.325E+00	0.1178	4.164E-03	0.0004	3.879E-03	0.0003	1.495E-02	0.0013

Total Dose Contributions TDOSE(ipt) for Individual Radionuclides (i) and Pathways (p)
As mrem/yr and Fraction of Total Dose At t = 3.000E+02 years
0 Water Dependent Pathways

Radio-	Water		Fish		Radon		Plant		Meat		Milk		All Pathways*	
Nuclide	mrem/yr	fract.	mrem/yr	fract.	mrem/yr	fract.	mrem/yr	fract.	mrem/yr	fract.	mrem/yr	fract.	mrem/yr	fract.
Ra-226	0.000E+00	0.0000	0.000E+00	0.0000	0.000E+00	0.0000	0.000E+00	0.0000	0.000E+00	0.0000	0.000E+00	0.0000	4.367E+00	0.3883
Th-230	0.000E+00	0.0000	0.000E+00	0.0000	0.000E+00	0.0000	0.000E+00	0.0000	0.000E+00	0.0000	0.000E+00	0.0000	6.045E-01	0.0538
Th-232	0.000E+00	0.0000	0.000E+00	0.0000	0.000E+00	0.0000	0.000E+00	0.0000	0.000E+00	0.0000	0.000E+00	0.0000	6.274E+00	0.5579
Total	0.000E+00	0.0000	0.000E+00	0.0000	0.000E+00	0.0000	0.000E+00	0.0000	0.000E+00	0.0000	0.000E+00	0.0000	1.125E+01	1.0000

0*Sum of all water independent and dependent pathways.

Total Dose Contributions TDOSE(ipt) for Individual Radionuclides (i) and Pathways (p)
As mrem/yr and Fraction of Total Dose At t = 1.000E+03 years
0 Water Independent Pathways (Inhalation excludes radon)

0	Ground		Inhalation		Radon		Plant		Meat		Milk		Soil	
Radio-Nuclide	mrem/yr	fract.	mrem/yr	fract.	mrem/yr	fract.	mrem/yr	fract.	mrem/yr	fract.	mrem/yr	fract.	mrem/yr	fract.
Ra-226	2.624E+00	0.2339	1.791E-05	0.0000	0.000E+00	0.0000	5.793E-01	0.0516	1.896E-03	0.0002	1.524E-03	0.0001	5.953E-03	0.0005
Th-230	1.421E+00	0.1266	2.885E-04	0.0000	0.000E+00	0.0000	3.101E-01	0.0276	1.009E-03	0.0001	8.123E-04	0.0001	3.689E-03	0.0003
Th-232	5.829E+00	0.5195	1.717E-03	0.0002	0.000E+00	0.0000	4.314E-01	0.0384	1.245E-03	0.0001	1.532E-03	0.0001	5.263E-03	0.0005
Total	9.874E+00	0.8801	2.024E-03	0.0002	0.000E+00	0.0000	1.321E+00	0.1177	4.151E-03	0.0004	3.867E-03	0.0003	1.491E-02	0.0013

0

Total Dose Contributions TDOSE(ipt) for Individual Radionuclides (i) and Pathways (p)
As mrem/yr and Fraction of Total Dose At t = 1.000E+03 years
0 Water Dependent Pathways

0	Water		Fish		Radon		Plant		Meat		Milk		All Pathways*	
Radio-Nuclide	mrem/yr	fract.	mrem/yr	fract.	mrem/yr	fract.	mrem/yr	fract.	mrem/yr	fract.	mrem/yr	fract.	mrem/yr	fract.
Ra-226	0.000E+00	0.0000	0.000E+00	0.0000	0.000E+00	0.0000	0.000E+00	0.0000	0.000E+00	0.0000	0.000E+00	0.0000	3.213E+00	0.2864
Th-230	0.000E+00	0.0000	0.000E+00	0.0000	0.000E+00	0.0000	0.000E+00	0.0000	0.000E+00	0.0000	0.000E+00	0.0000	1.737E+00	0.1548
Th-232	0.000E+00	0.0000	0.000E+00	0.0000	0.000E+00	0.0000	0.000E+00	0.0000	0.000E+00	0.0000	0.000E+00	0.0000	6.270E+00	0.5589
Total	0.000E+00	0.0000	0.000E+00	0.0000	0.000E+00	0.0000	0.000E+00	0.0000	0.000E+00	0.0000	0.000E+00	0.0000	1.122E+01	1.0000

0*Sum of all water independent and dependent pathways.

Dose/Source Ratios Summed Over All Pathways
Parent and Progeny Principal Radionuclide Contributions Indicated

0 Parent (i)	Product (j)	Thread Fraction	DSR(jt) At Time in Years (mrem/yr)/(pCi/g) 0.000E+00	1.000E+00	3.000E+00	1.000E+01	3.000E+01	1.000E+02	3.000E+02	1.000E+03
Ra-226+D	Ra-226+D	1.000E+00	4.444E+00	4.442E+00	4.439E+00	4.425E+00	4.386E+00	4.254E+00	3.896E+00	2.866E+00
Ra-226+D	Pb-210+D	1.000E+00	9.622E-03	2.578E-02	5.612E-02	1.484E-01	3.226E-01	4.905E-01	4.708E-01	3.464E-01
Ra-226+D	-DSR(j)		4.454E+00	4.468E+00	4.495E+00	4.573E+00	4.709E+00	4.744E+00	4.367E+00	3.213E+00
0Th-230	Th-230	1.000E+00	5.218E-03	5.218E-03	5.218E-03	5.218E-03	5.217E-03	5.213E-03	5.203E-03	5.167E-03
Th-230	Ra-226+D	1.000E+00	9.578E-04	2.882E-03	6.729E-03	2.017E-02	5.833E-02	1.892E-01	5.414E-01	1.551E+00
Th-230	Pb-210+D	1.000E+00	1.519E-06	9.264E-06	4.488E-05	3.601E-04	2.480E-03	1.574E-02	5.798E-02	1.801E-01
Th-230	-DSR(j)		6.178E-03	8.110E-03	1.199E-02	2.575E-02	6.603E-02	2.102E-01	6.045E-01	1.737E+00
0Th-232	Th-232	1.000E+00	2.390E-02	2.390E-02	2.390E-02	2.390E-02	2.390E-02	2.390E-02	2.390E-02	2.388E-02
Th-232	Ra-228+D	1.000E+00	1.485E-01	4.253E-01	8.878E-01	1.851E+00	2.508E+00	2.571E+00	2.570E+00	2.569E+00
Th-232	Th-228+D	1.000E+00	2.410E-02	1.473E-01	5.845E-01	2.175E+00	3.544E+00	3.681E+00	3.680E+00	3.678E+00
Th-232	-DSR(j)		1.965E-01	5.965E-01	1.496E+00	4.050E+00	6.076E+00	6.275E+00	6.274E+00	6.270E+00

The DSR includes contributions from associated (half-life ó 180 days) daughters.

0

Single Radionuclide Soil Guidelines G(it) in pCi/g
Basic Radiation Dose Limit = 2.500E+01 mrem/yr

0Nuclide (i)	t= 0.000E+00	1.000E+00	3.000E+00	1.000E+01	3.000E+01	1.000E+02	3.000E+02	1.000E+03
Ra-226	5.613E+00	5.595E+00	5.562E+00	5.466E+00	5.309E+00	5.270E+00	5.724E+00	7.781E+00
Th-230	4.047E+03	3.083E+03	2.085E+03	9.710E+02	3.786E+02	1.189E+02	4.135E+01	1.440E+01
Th-232	1.272E+02	4.191E+01	1.671E+01	6.173E+00	4.115E+00	3.984E+00	3.985E+00	3.987E+00

0

Summed Dose/Source Ratios DSR(it) in (mrem/yr)/(pCi/g)
and Single Radionuclide Soil Guidelines G(it) in pCi/g
at tmin = time of minimum single radionuclide soil guideline
and at tmax = time of maximum total dose = 197.7 ñ 0.4 years

0Nuclide (i)	Initial (pCi/g)	tmin (years)	DSR(itmin) (pCi/g)	G(itmin) (pCi/g)	DSR(itmax) (pCi/g)	G(itmax) (pCi/g)
Ra-226	1.000E+00	65.8 ñ 0.1	4.772E+00	5.239E+00	4.567E+00	5.475E+00
Th-230	1.000E+00	1.000E+03	1.737E+00	1.440E+01	4.072E-01	6.139E+01
Th-232	1.000E+00	99.6 ñ 0.2	6.275E+00	3.984E+00	6.275E+00	3.984E+00

Individual Nuclide Dose Summed Over All Pathways
Parent Nuclide and Branch Fraction Indicated

0Nuclide (j)	Parent (i)	THF(i)	DOSE(jt) mrem/yr t= 0.000E+00	1.000E+00	3.000E+00	1.000E+01	3.000E+01	1.000E+02	3.000E+02	1.000E+03
Ra-226	Ra-226	1.000E+00	4.444E+00	4.442E+00	4.439E+00	4.425E+00	4.386E+00	4.254E+00	3.896E+00	2.866E+00
Ra-226	Th-230	1.000E+00	9.578E-04	2.882E-03	6.729E-03	2.017E-02	5.833E-02	1.892E-01	5.414E-01	1.551E+00
Ra-226	-DOSE(j)		4.445E+00	4.445E+00	4.445E+00	4.445E+00	4.445E+00	4.443E+00	4.438E+00	4.418E+00
0Pb-210	Ra-226	1.000E+00	9.622E-03	2.578E-02	5.612E-02	1.484E-01	3.226E-01	4.905E-01	4.708E-01	3.464E-01
Pb-210	Th-230	1.000E+00	1.519E-06	9.264E-06	4.488E-05	3.601E-04	2.480E-03	1.574E-02	5.798E-02	1.801E-01
Pb-210	-DOSE(j)		9.623E-03	2.579E-02	5.616E-02	1.488E-01	3.251E-01	5.062E-01	5.288E-01	5.265E-01
0Th-230	Th-230	1.000E+00	5.218E-03	5.218E-03	5.218E-03	5.218E-03	5.217E-03	5.213E-03	5.203E-03	5.167E-03
0Th-232	Th-232	1.000E+00	2.390E-02	2.390E-02	2.390E-02	2.390E-02	2.390E-02	2.390E-02	2.390E-02	2.388E-02
0Ra-228	Th-232	1.000E+00	1.485E-01	4.253E-01	8.878E-01	1.851E+00	2.508E+00	2.571E+00	2.570E+00	2.569E+00
0Th-228	Th-232	1.000E+00	2.410E-02	1.473E-01	5.845E-01	2.175E+00	3.544E+00	3.681E+00	3.680E+00	3.678E+00

THF(i) is the thread fraction of the parent nuclide.

Individual Nuclide Soil Concentration
Parent Nuclide and Branch Fraction Indicated

0Nuclide (j)	Parent (i)	THF(i)	S(jt) pCi/g t= 0.000E+00	1.000E+00	3.000E+00	1.000E+01	3.000E+01	1.000E+02	3.000E+02	1.000E+03
Ra-226	Ra-226	1.000E+00	1.000E+00	9.996E-01	9.987E-01	9.956E-01	9.869E-01	9.571E-01	8.767E-01	6.449E-01
Ra-226	Th-230	1.000E+00	0.000E+00	4.331E-04	1.299E-03	4.322E-03	1.291E-02	4.236E-02	1.216E-01	3.489E-01
Ra-226	-S(j):		1.000E+00	1.000E+00	1.000E+00	9.999E-01	9.998E-01	9.995E-01	9.983E-01	9.938E-01
0Pb-210	Ra-226	1.000E+00	0.000E+00	3.060E-02	8.897E-02	2.665E-01	6.018E-01	9.254E-01	8.891E-01	6.541E-01
Pb-210	Th-230	1.000E+00	0.000E+00	6.663E-06	5.873E-05	6.077E-04	4.523E-03	2.947E-02	1.092E-01	3.398E-01
Pb-210	-S(j):		0.000E+00	3.060E-02	8.903E-02	2.671E-01	6.063E-01	9.548E-01	9.983E-01	9.939E-01
0Th-230	Th-230	1.000E+00	1.000E+00	1.000E+00	1.000E+00	9.999E-01	9.997E-01	9.990E-01	9.970E-01	9.902E-01
0Th-232	Th-232	1.000E+00	1.000E+00	1.000E+00	1.000E+00	1.000E+00	1.000E+00	9.999E-01	9.997E-01	9.991E-01
0Ra-228	Th-232	1.000E+00	0.000E+00	1.135E-01	3.031E-01	6.980E-01	9.669E-01	9.929E-01	9.927E-01	9.921E-01
0Th-228	Th-232	1.000E+00	0.000E+00	1.864E-02	1.242E-01	5.628E-01	9.538E-01	9.929E-01	9.927E-01	9.921E-01

THF(i) is the thread fraction of the parent nuclide.
0RESCALC.EXE execution time = 0.53 seconds