UNITED STATES OF AMERICA
NUCLEAR REGULATORY COMMISSION

ATOMIC SAFETY AND LICENSING BOARD

In the Matter of CROW BUTTE RESOURCES, INC. (Marsland Expansion Area)	Docket No. 40-8943-MLA-2 ASLBP No. 13-926-01-MLA-BD01

Hearing Exhibit

Exhibit Number: CBR027

Exhibit Title: Deep Disposal Well Location Information

Path: C:\Users\jchen\Documents_PROJECTS\K\CBR_Projects\CO001636_Marsland\2_GIS\ArcMaps\0004_NRC_TR\TR Figure 1_7-5 General Arrangement - Satellite Facility View_A.mxd | Last Saved By: jchen | Last Saved On: 1/22/2015

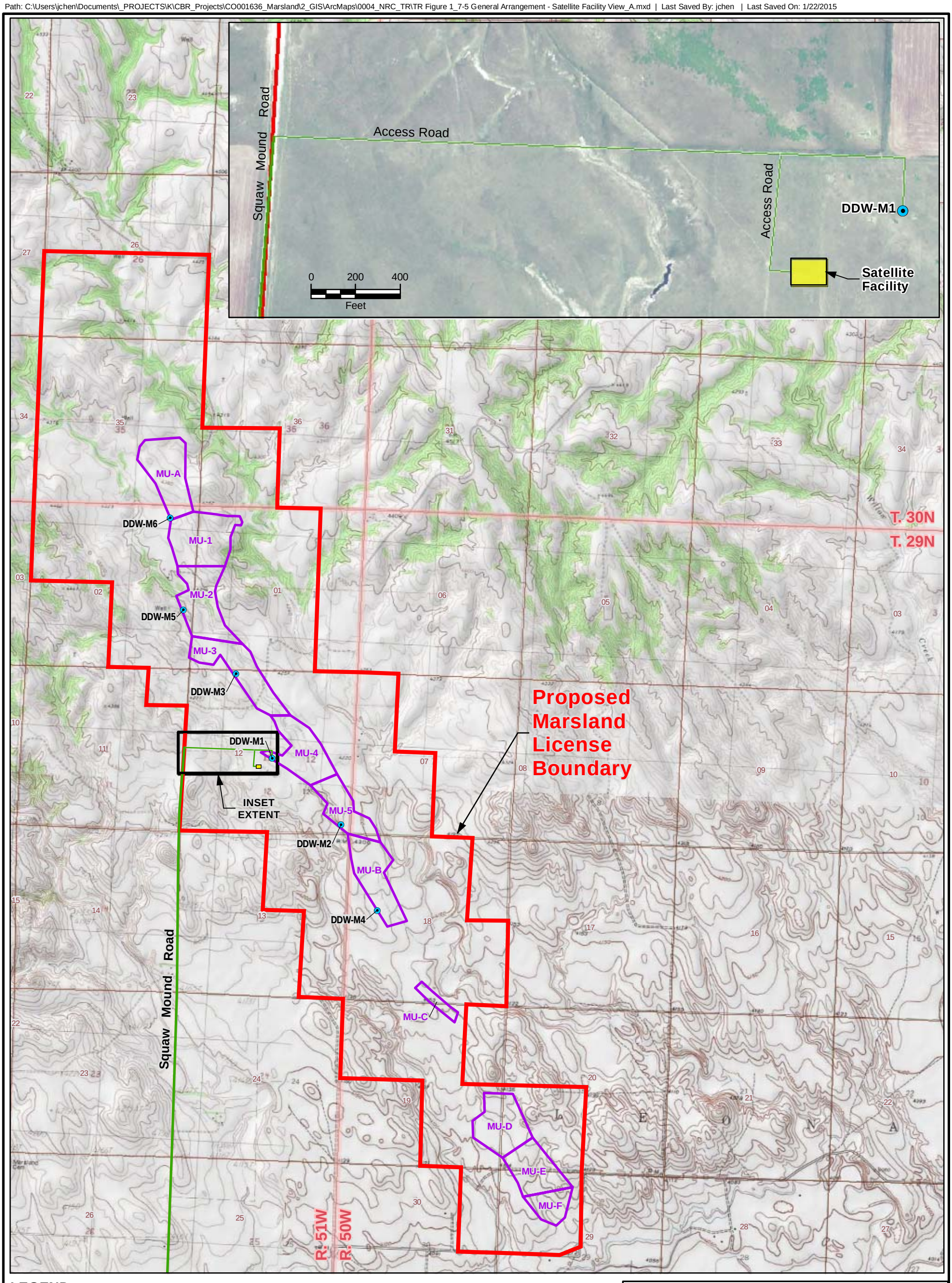

LEGEND

- Proposed Deep Disposal Well
- Squaw Mound Road
- Access Road
- Satellite Facility (Restricted Area)
- Mine Unit
- Proposed Marsland License Boundary

N

0 1,500 3,000

Feet

PROJECTION: NAD 1983, STATE PLANE NEBRASKA NORTH, FIPS 2600
SOURCES: US TOPO MAPS, SERVICED BY ESRI ARCGIS ONLINE

CROW BUTTE RESOURCES, INC.

FIGURE 1.7-5
GENERAL ARRANGEMENT
SATELLITE FACILITY VIEW

PROJECT: CO001636 MAPPED BY: JC CHECKED BY: JEC

ARCADIS
630 Plaza Drive, Ste. 100
Highlands Ranch, CO 80129
P: 720-344-3500 F: 720-344-3535
www.arcadis-us.com

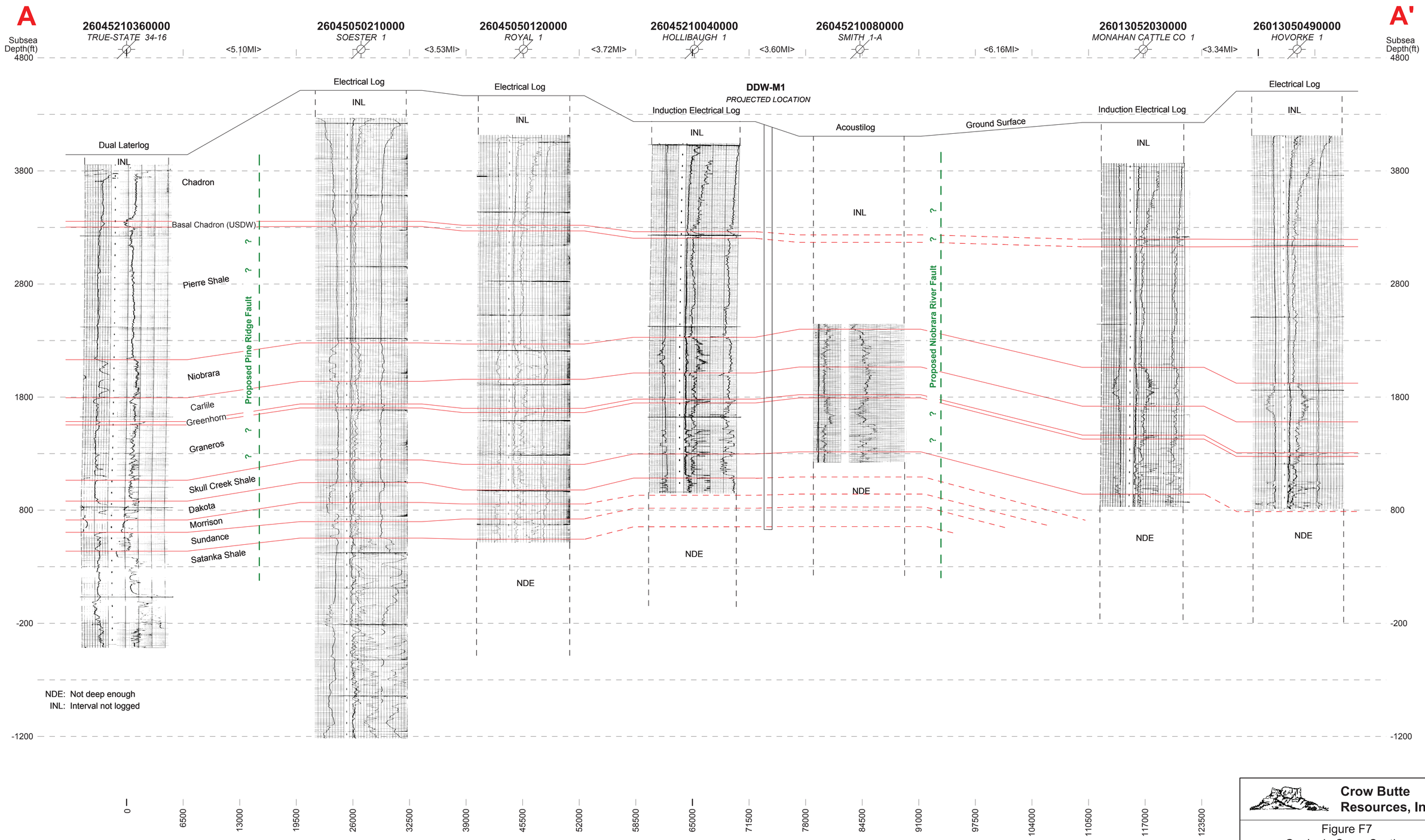

Crow Butte Resources, Inc.

Figure F7
Geologic Cross Section
A – A'

Marsland Expansion Area - Class I UIC Area Permit Application

Scale: See Bar Scale	Date: September 2015	
_MEA_CIA_Figure F7_15.pdf	By: KRS	Checked: HD

Petrotek
5935 South Zang Street, Suite 200
Littleton, Colorado 80127 USA
303-290-9414
www.petrotek.com

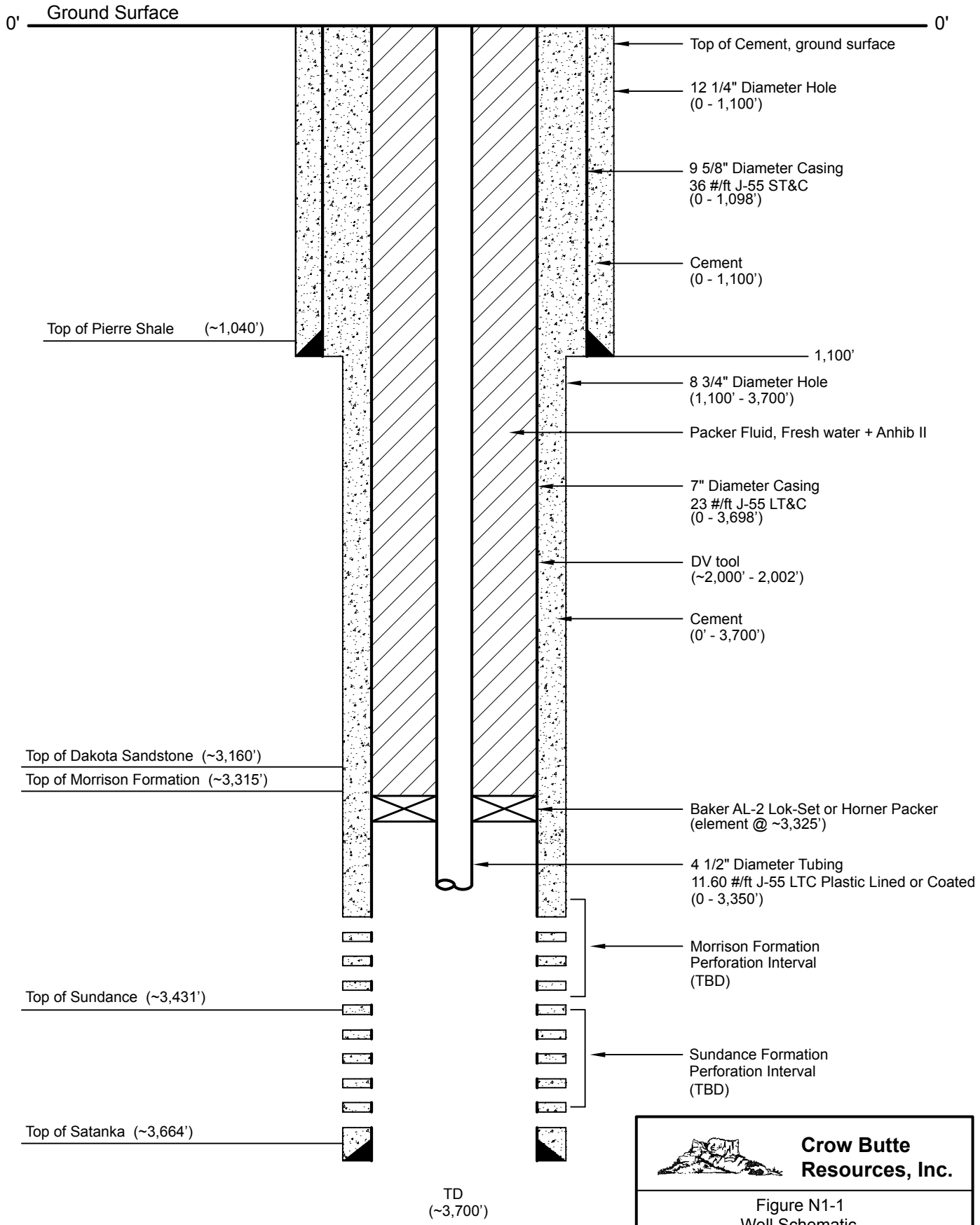

Note:

Approximate depths in feet below ground surface based on estimated geologic tops at proposed well DDW-M1.

NOT TO SCALE

Crow Butte Resources, Inc.

Figure N1-1
Well Schematic
Proposed MEA Class 1 Well
Marsland Expansion Area - Class I UIC Area Permit Application

Scale: NTS	Date: September 2014	
_MEA_CIA_Figure N1-1.pdf	By: KRS	Checked: HD

Petrotek
5935 South Zang Street, Suite 200
Littleton, Colorado 80127 USA
303-290-9414
www.petrotek.com