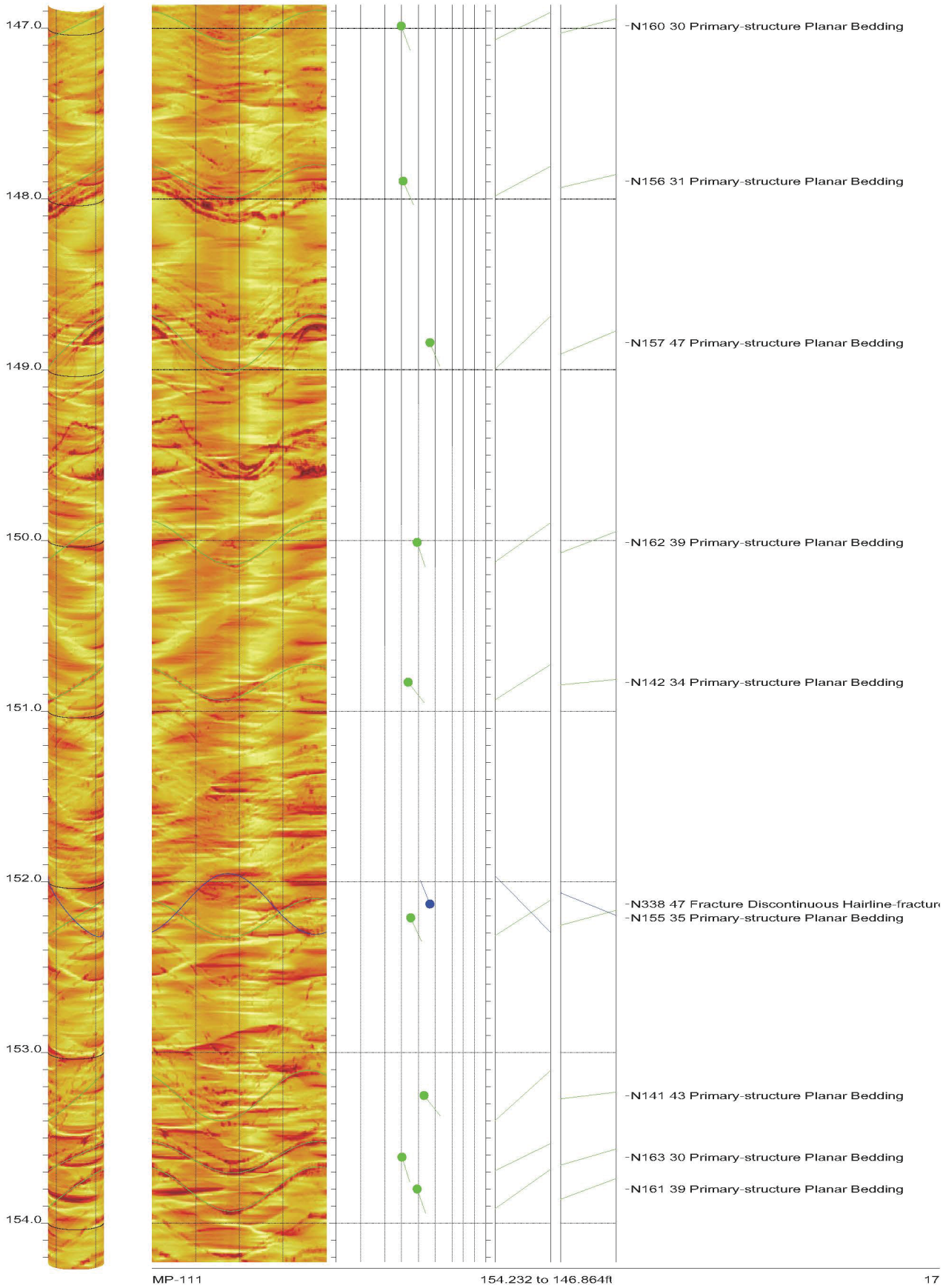

AMEC Clinch River SMR Project Borehole MP-111 Acoustic Televiewer Features rev 2 Sheet 17 of 20

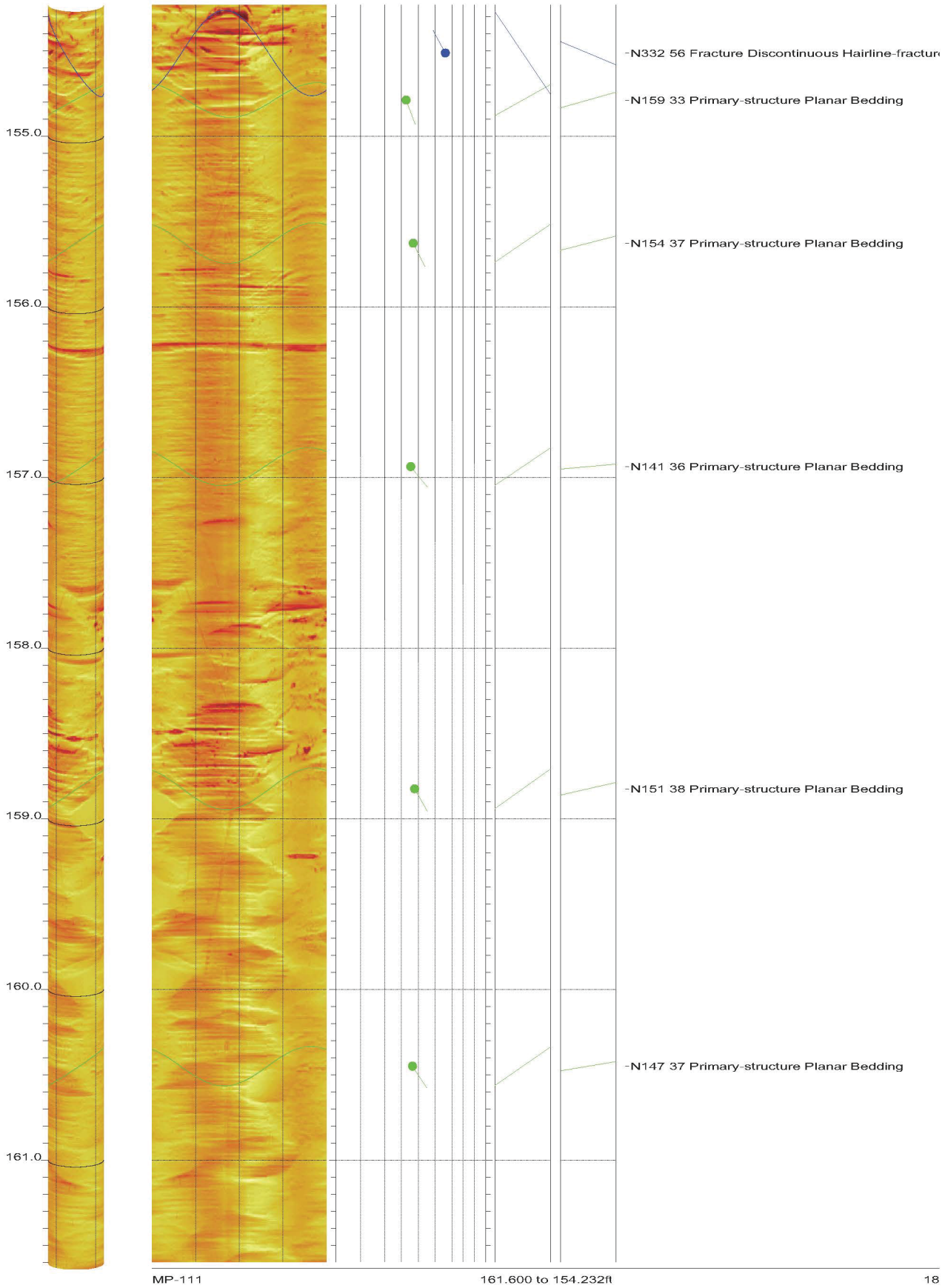

AMEC Clinch River SMR Project Borehole MP-111 Acoustic Televiewer Features rev 2 Sheet 18 of 20

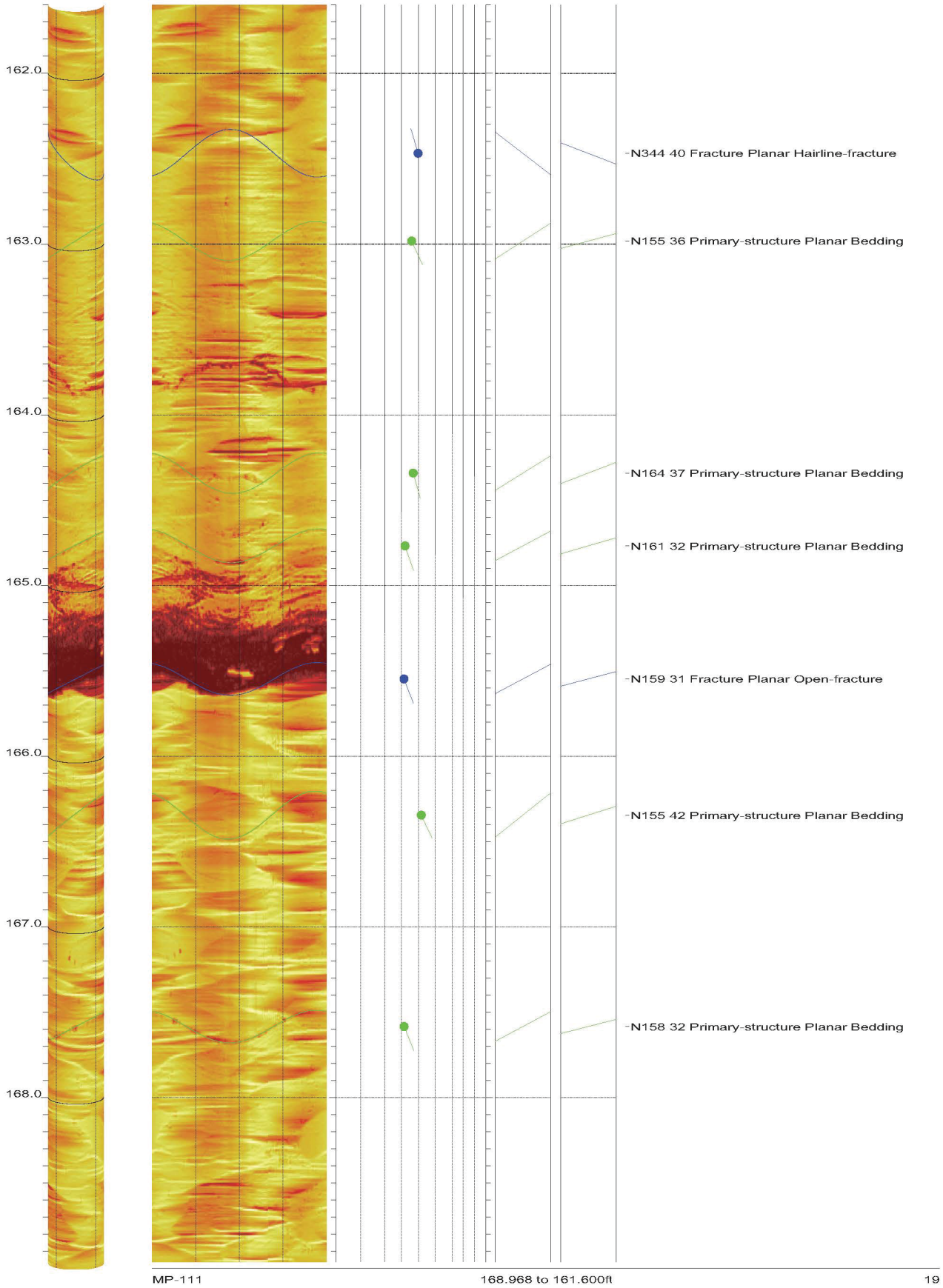

AMEC Clinch River SMR Project Borehole MP-111 Acoustic Televiewer Features rev 2 Sheet 19 of 20

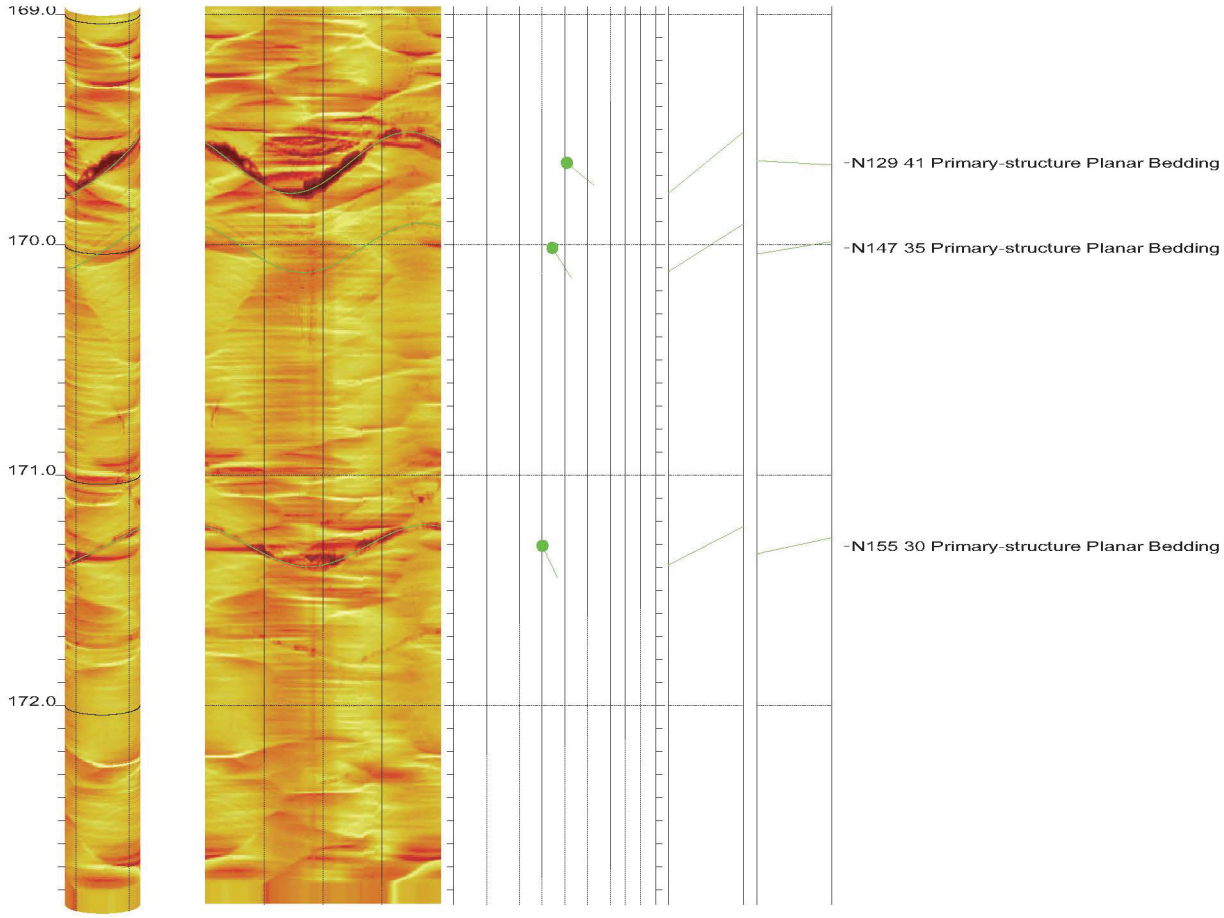

MP-111 172.864 to 168.968ft 20

AMEC Clinch River SMR Project Borehole MP-111 Acoustic Televiewer Features rev 2 Sheet 20 of 20

GEOVision geophysical services

BHTV DATA PROCESSING
RGLDIP vsn 6.2
INTERPRETED BHTV DIPS LOG

AMEC

Borehole: MP-112

CLINCH RIVER

top of borehole.....
East: _
North:_
Elev: _

North ref. is true
Depth units are feet
Vertical scale: 1/10
Horiz scale = 1.00x Vert scale

Zone from 176.272 to 24.000ft
Format: BHTV-NESWN

Borehole diam: 3.900inch
Vertical = borehole-axis
Image: Amplitude

Stratigraphic dips
Non-stratigraphic dips
Identified units

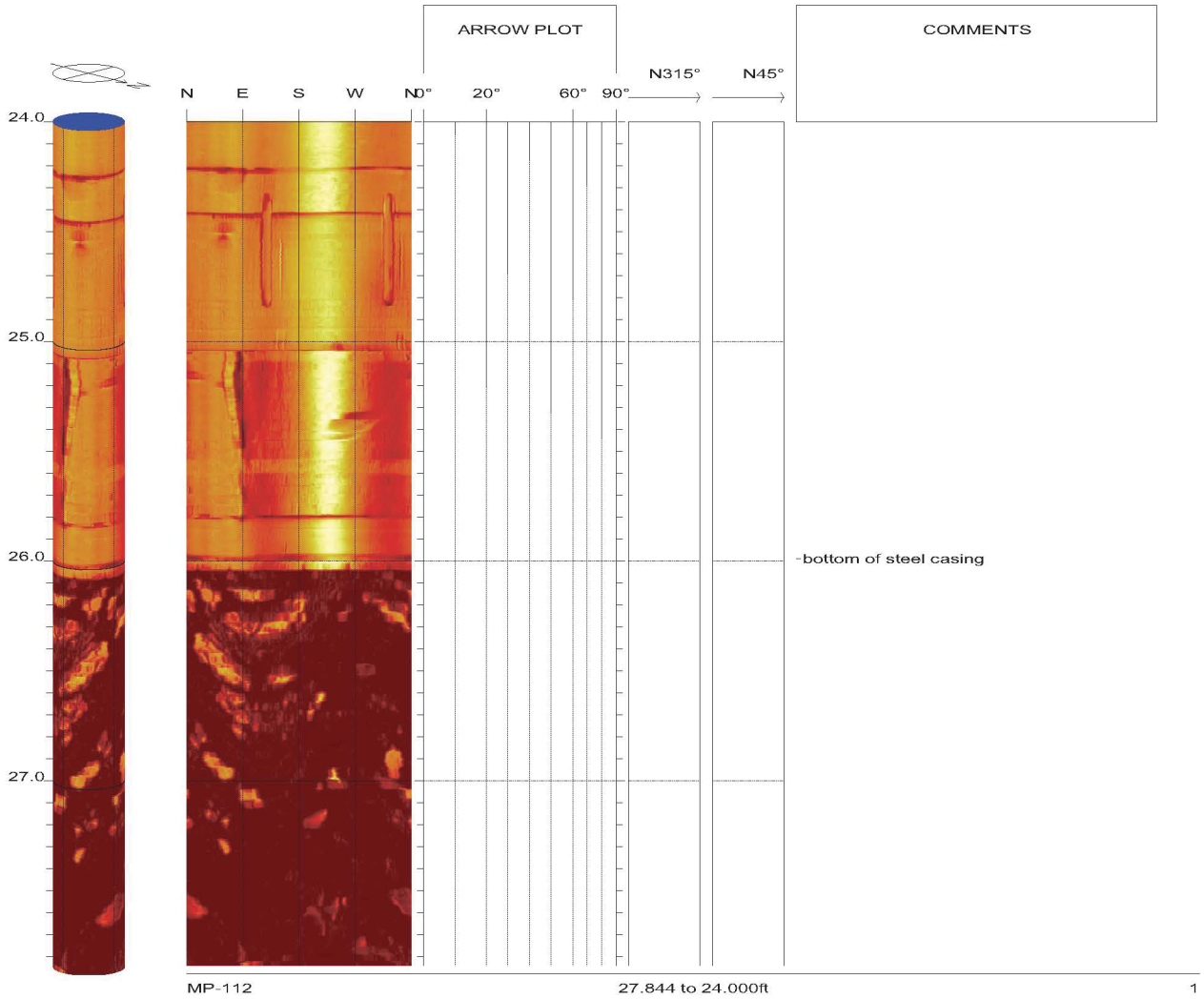

AMEC Clinch River SMR Project Borehole MP-112 Acoustic Televiewer Features rev 2 Sheet 1 of 22

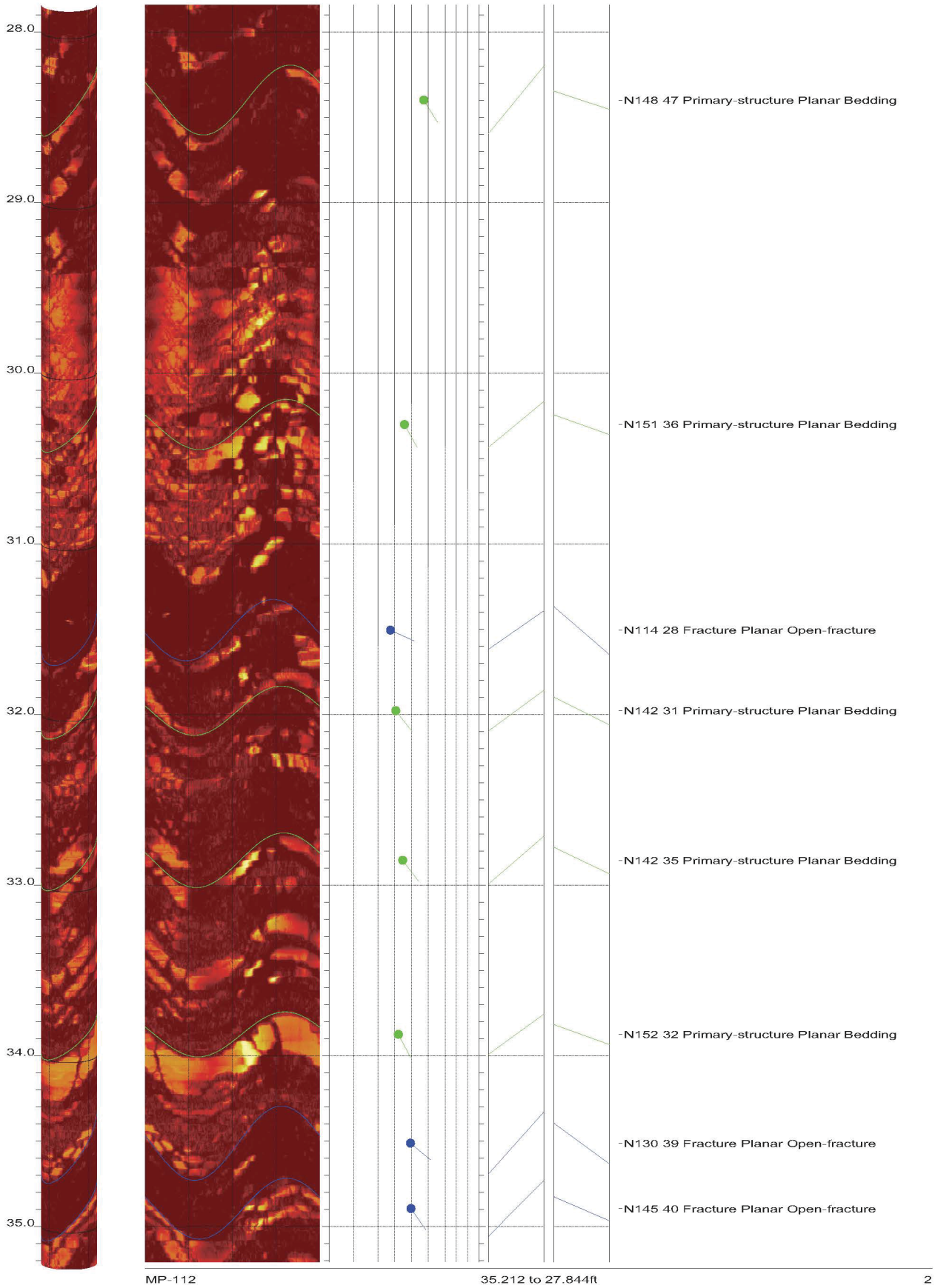

AMEC Clinch River SMR Project Borehole MP-112 Acoustic Televiewer Features rev 2 Sheet 2 of 22

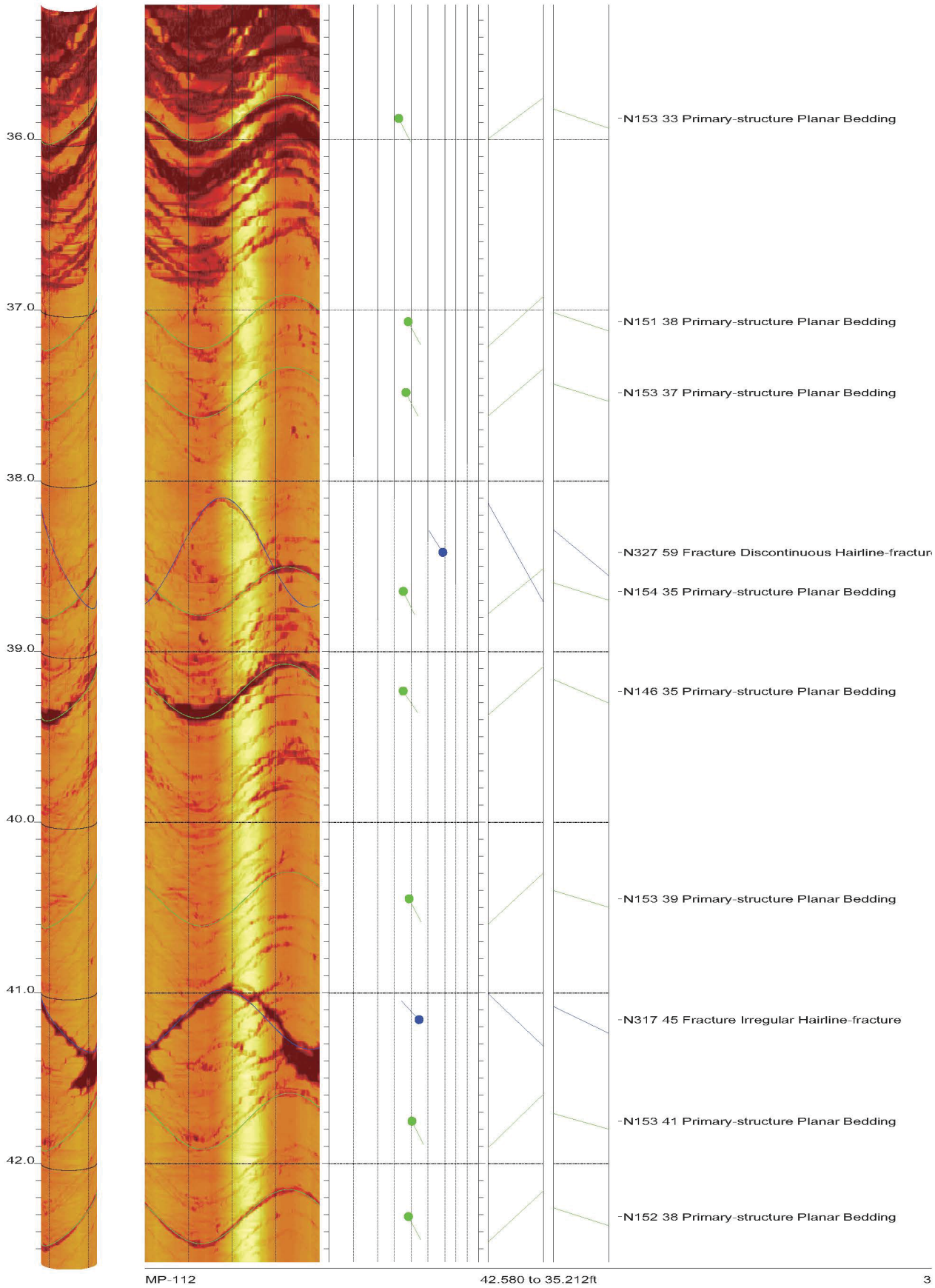

AMEC Clinch River SMR Project Borehole MP-112 Acoustic Televiewer Features rev 2 Sheet 3 of 22

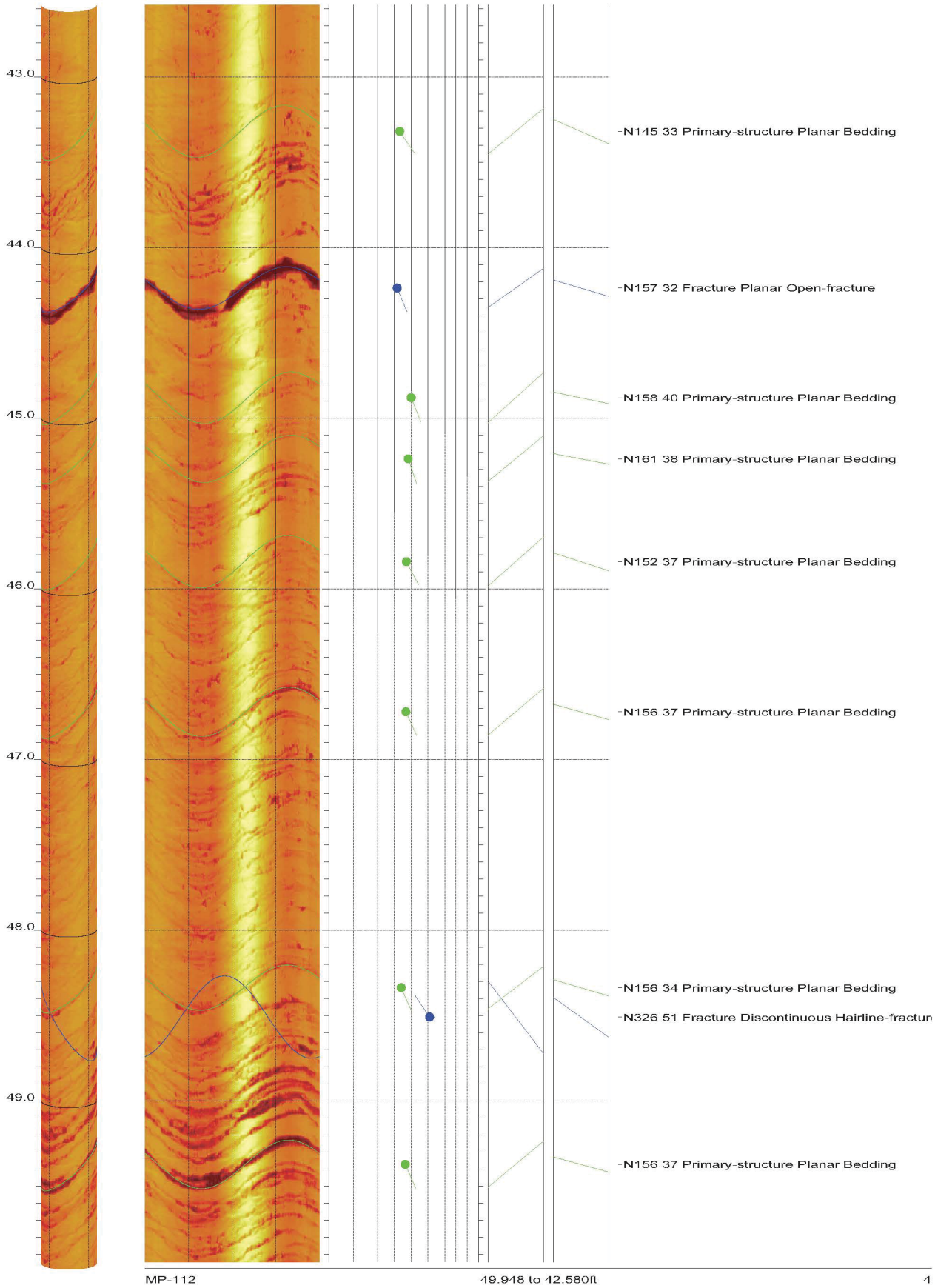

AMEC Clinch River SMR Project Borehole MP-112 Acoustic Televiewer Features rev 2 Sheet 4 of 22

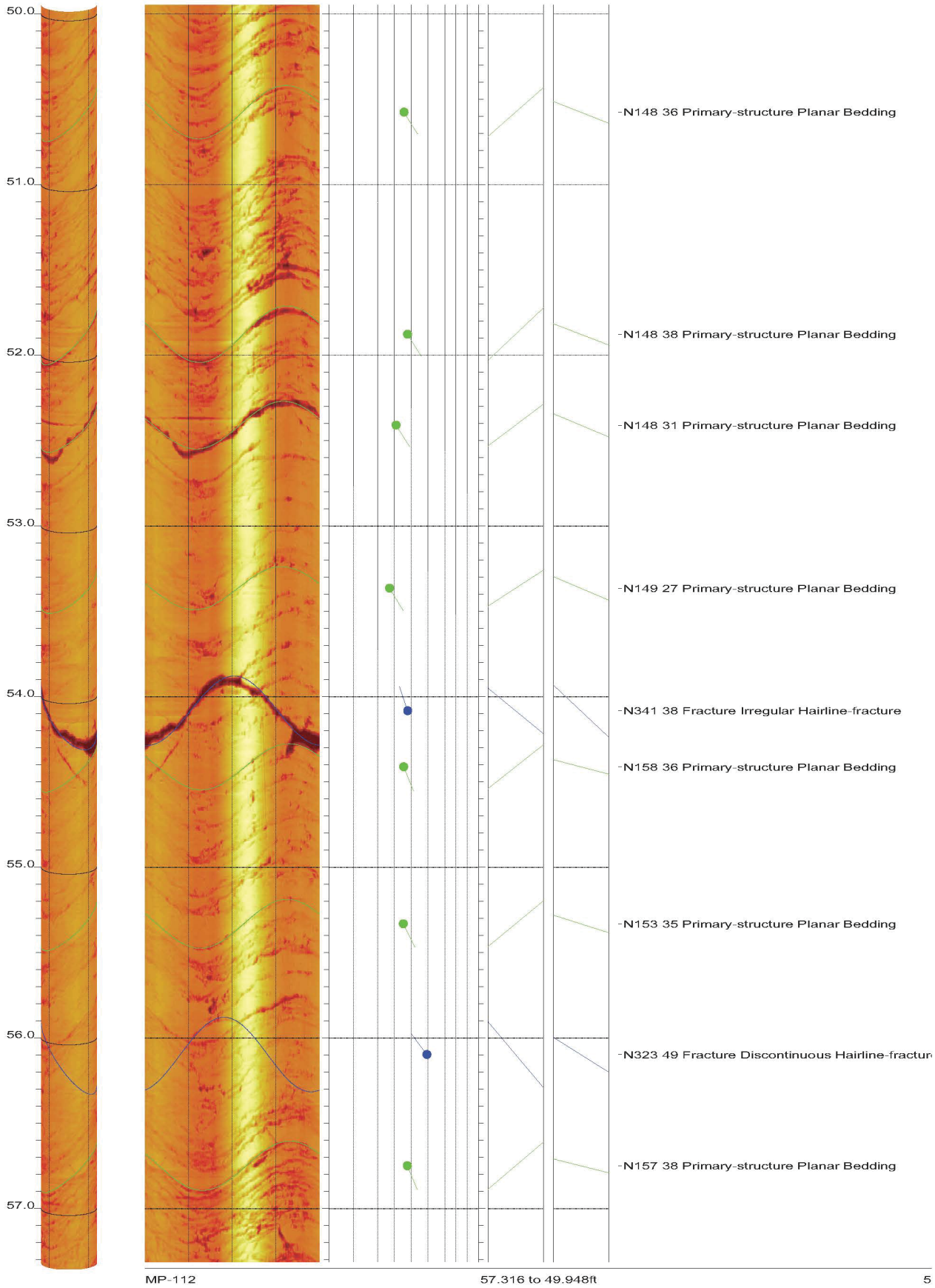

AMEC Clinch River SMR Project Borehole MP-112 Acoustic Televiewer Features rev 2 Sheet 5 of 22

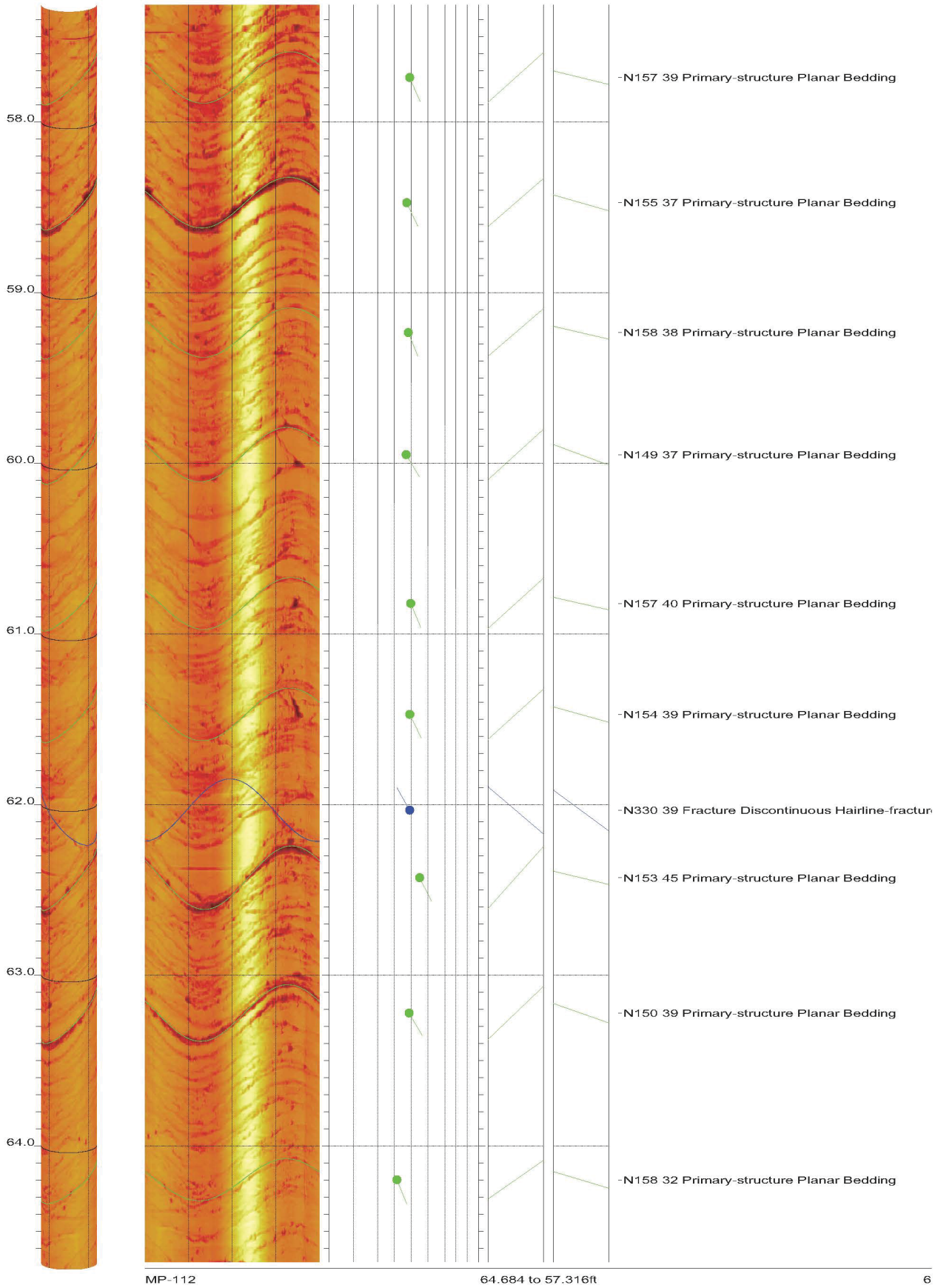

AMEC Clinch River SMR Project Borehole MP-112 Acoustic Televiewer Features rev 2 Sheet 6 of 22

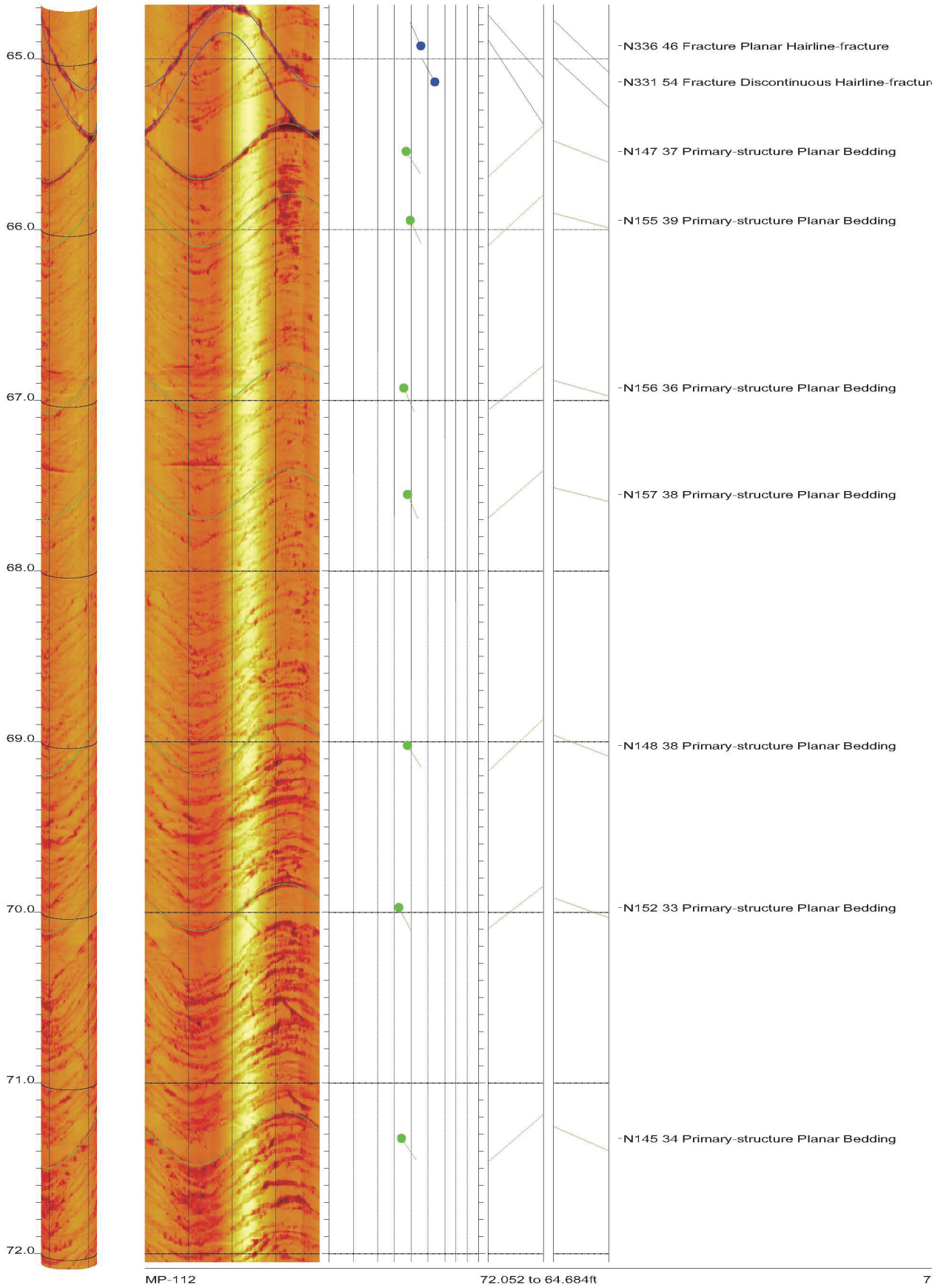

AMEC Clinch River SMR Project Borehole MP-112 Acoustic Televiewer Features rev 2 Sheet 7 of 22