

COLORADO OFFICE
10758 W. CENTENNIAL RD., STE. 200
LITTLETON, CO 80127
TEL: (866) 981-4588
FAX: (720)-981-5643



WYOMING OFFICE
5880 ENTERPRISE DR., STE. 200
CASPER, WY 82609
TEL: (307) 265-2373
FAX: (307) 265-2801

**LOST CREEK ISR,
LLC**

November 17, 2017

Ms. Nancy Williams
State of Wyoming
Department of Environmental Quality
Land Quality Division
510 Meadowview Drive
Lander, WY 82520

**Re: Notice of Completion of Construction (Header House 2-1)
Permit 788, (BLM WYW-166318)**

Dear Ms. Williams,

Pursuant to Chapter 11 Section 11(b) of Land Quality Regulations, Lost Creek ISR, LLC hereby provides notice that the Class III UIC wells in header house 2-1 have been fully constructed and are ready for inspection. Please find attached to this cover letter two (2) copies of a computer CD containing the following:

1. Map showing the location of the wells to be inspected (in electronic and hard copy);
2. Table summarizing completion information (in electronic and hard copy);
3. MIT data (electronic copy);
4. Casing records (electronic copy);
5. Completion records (electronic copy); and
6. Downhole geophysical drill logs (electronic copy)

If you have any questions regarding this submittal please feel free to contact me at the Casper Office.

Sincerely,

John W. Cash
Vice President

Attachments: *Computer CD*

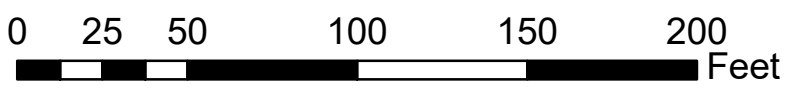
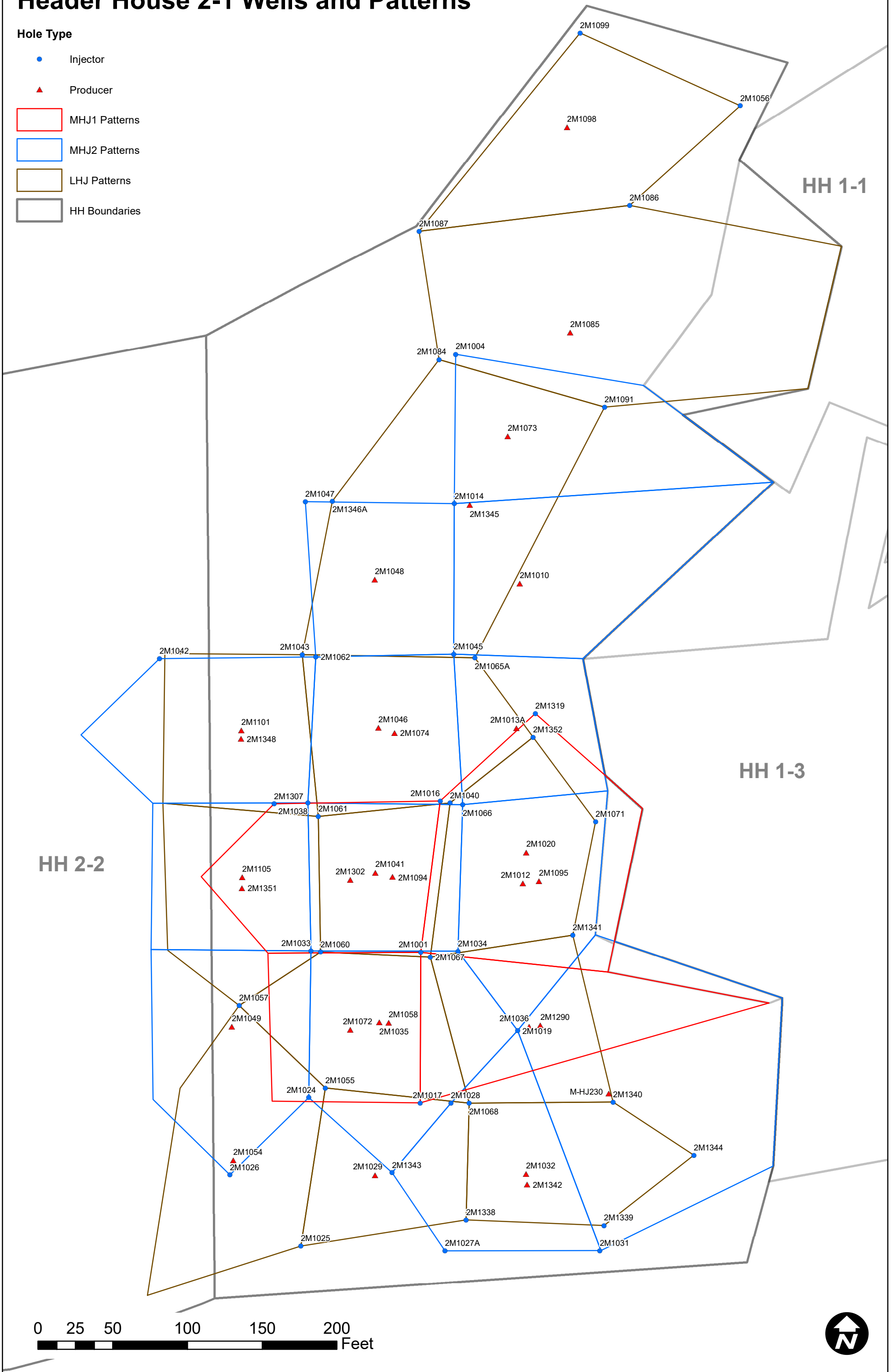
Cc: Mr. Mark Newman, BLM Rawlins Field Office, w/o attachments
Mr. John Saxton, NRC, w/o attachments
Ms. Theresa Horne, Ur-Energy, Littleton Office

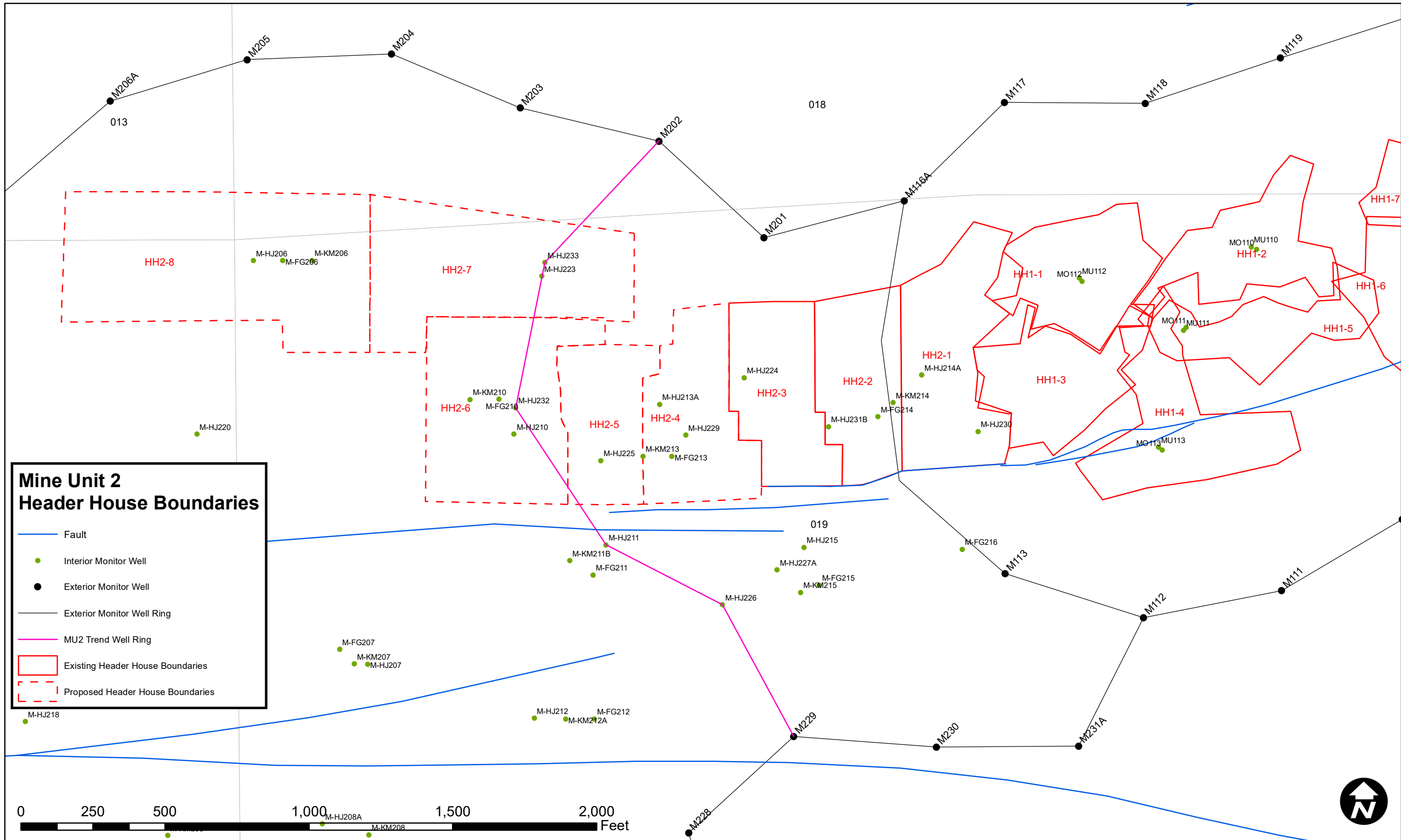
Header House 2-1 Wells and Patterns

Hole Type

- Injector
- ▲ Producer

- MHJ1 Patterns
- MHJ2 Patterns
- LHJ Patterns
- HH Boundaries





**Mine Unit 2
Header House Boundaries**

- Fault
- Interior Monitor Well
- Exterior Monitor Well
- Exterior Monitor Well Ring
- MU2 Trend Well Ring
- Existing Header House Boundaries
- Proposed Header House Boundaries

0 250 500 1,000 1,500 2,000 Feet



