

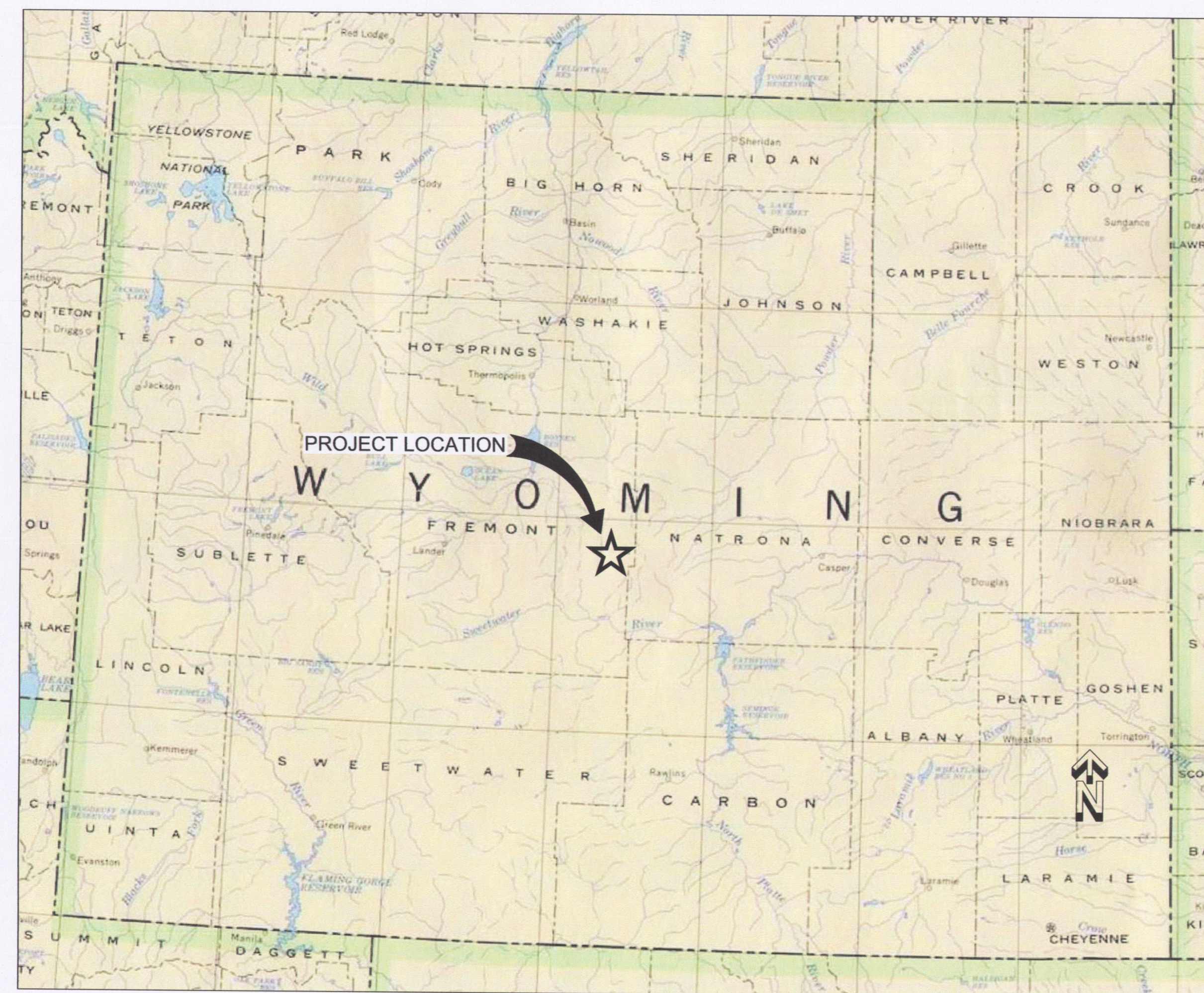
PROJECT DRAWINGS FOR

Wyoming Department of Environmental Quality Land Quality Division

American Nuclear Corporation (ANC) Tailings Pond #1 Interim Site Stabilization Plan

CLIENT:


WYOMING DEPARTMENT OF ENVIRONMENTAL QUALITY
LAND QUALITY DIVISION
200 WEST 17TH ST., SUITE 10
CHEYENNE, WY 82002



INDEX MAP

ENGINEER:

LIDSTONE AND ASSOCIATES - A WENCK COMPANY
4025 AUTOMATION WAY, BLDG. E
FORT COLLINS, COLORADO 80525




Lidstone and Associates - A Wenck Company

SHEET INDEX

SHEET NO.	SHEET TITLE
G-001	COVER SHEET
G-002	GENERAL NOTES
C-101	SITE OVERVIEW
C-102	OVERALL SITE GRADING PLAN
C-103	INTERIM GRADING PLAN
C-104	MATERIAL BORROW PLAN
C-105	CUT AND FILL PLAN
C-106	BORROW AREA GRADING PLAN
C-107	TP-1 COVER PLAN
C-201	WILLOW SPRINGS DRAW PLAN AND PROFILE
C-202	DRAINAGE PLAN AND PROFILES
C-203	DRAINAGE CHANNEL PROFILES
C-204	CROSS SECTIONS
C-501	DETAILS
C-502	DETAILS

I certify that these plans were prepared by me or under my direct supervision and that I am a duly registered professional engineer in the State of Wyoming.



Charles M. Jones; Wyoming P.E. #6317

