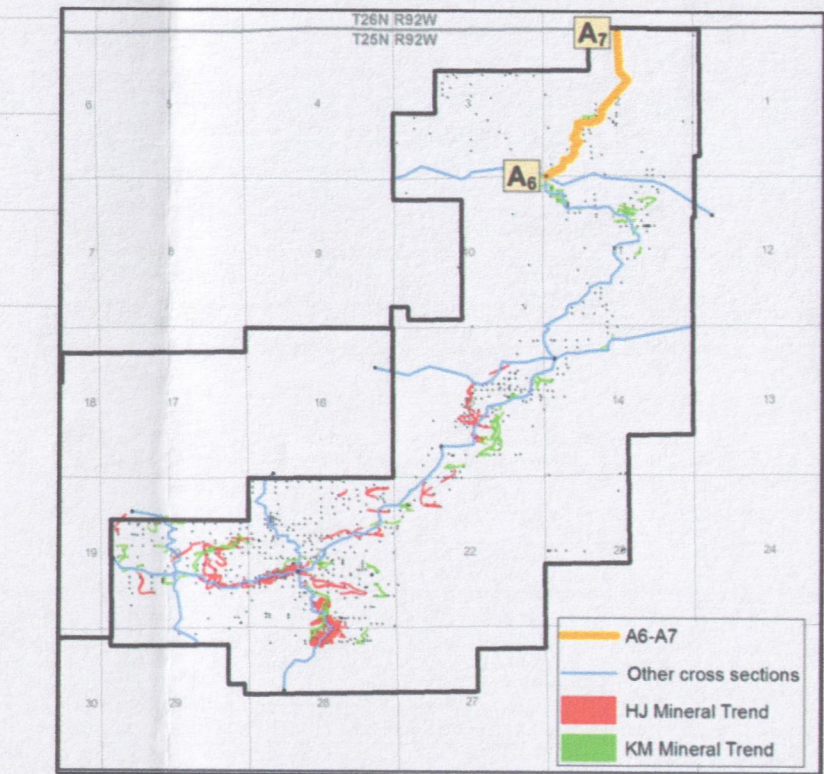



CROSS SECTION A₆-A₇

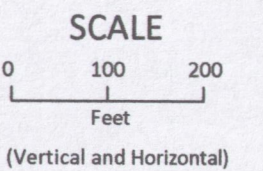
A₆
South

A₇
North



Legend

- Aquitard : clay, silt, shaly sand
- Named shale:
- Unnamed shale:
- Sand:
- Mineralization: (generalized)
- Projected Potentiometric Surfaces:
 - FG:
 - HJ:
 - KM:
 - N:



Lost Creek ISR, LLC
Casper, Wyoming, USA

PLATE D5-2f
Cross Section A₆-A₇
(South-North)

Lost Creek Permit
LC East Amendment

Issued For: WDEQ-LQD 1.0
Geology by C. VanHolland
Issued/Revised: 7/18/14

D15