

NEW YORK STATE DEPARTMENT OF ENVIRONMENTAL
CONSERVATION STATE POLLUTANT DISCHARGE ELIMINATION
SYSTEM (SPDES) DISCHARGE PERMIT, SPDES NUMBER NY 0004472,
EFFECTIVE DATE OF MAY 1, 2017

ENTERGY NUCLEAR OPERATIONS, INC.
INDIAN POINT NUCLEAR GENERATING UNIT NOS. 2 & 3
DOCKET NO. 50-247 and 50-286



NEWYORKSTATEDEPARTMENT OF ENVIRONMENTAL CONSERVATION
State Pollutant Discharge Elimination System (SPDES)
DISCHARGE PERMIT
Special Conditions

Industrial Code: 4911	SPDES Number: NY 0004472
Discharge Class (CL): 03	DEC Number:
Toxic Class (TX): T	Effective Date (EDP): 05/01/17
Major Drainage Basin: 13	Expiration Dale (ExDP): 04/30/22
Sub Drainage Basin: OJ	Modification Dates:
Water Index Number: H	
Compact Area: IEC	

This SPDES pennit is issued in compliance with Title 8 of Article 17 of the Environmental Conservation Law of New York State and in compliance with the Clean Water Act, as amended, (33 U.S.C. §1251 et. seq.) (hereinafter referred to as "the Act").
PERMITTEE NAME AND ADDRESS

Name: Entergy Nuclear Indian Point 2, LLC *anti* Attention: Timothy Higgins
Entergy Nuclear Indian Point 3, LLC

Street: 440 Hamilton Avenue
City: White Plains State: NY Zip Code: 10601

is authorized to discharge from the facility described below:

FACILITY NAME AND ADDRESS

Name: Indian Point Units 2 and Indian Point 3
Location (C,T,V): Buchanan (V) County: Westchester
Facility Address: Bleakley Avenue and Broadway
City: Buchanan State: NY Zip Code: 10511

From Outfall No.: 001 at Latitude: 41 ° 16 . 07 & Longilude: 73 ° 57 . 19 ..
into receiving waters known as: Hudson River Class: SB

and; (list other Outfalls, Receiving Waters & Water Classifications)

001	Hudson River SB	008	Hudson River SB	018	OIP (018-01P and 008) via 001
002	Hudson River SB	006	Hudson River SB	OIC	OIJ
003	Hudson River SB	007	Hudson River SB	OID	011
004	Hudson River SB	008	HR via OOI SB	OIE	OIL
		009	Hudson River SB	OJG	OIN, OJM

in accordance with the effluent limitations, monitoring requirements and other conditions set forth in this permit and 6 NYCRR Part 750.


DISCHARGE MONITORING REPORT (DMR) MAILING ADDRESS

Mailing Name: Entergy Nuclear Indian Point 2, LLC *mul*
Entergy Nuclear Indian Point 3, LLC

Street: Bleakley Avenue and Broadway
City: Buchanan State: NY Zip Code: 10511
Responsible Official or Agent: John Kirkpatrick, General Manager-Plant Operations Phone: (914) 734-6247

This pennit and the authorization to discharge shall expire on midnight of the expiration date shown above and the permittee shall not discharge after the expiration date unless this permit has been renewed, or extended pursuant to law. To be authorized to discharge beyond the expiration date, the pennittee shall apply for pennit renewal not less than 180 days prior to the expiration date shown above.

DIS_2R11111111ION: Bureau of Water Permits
Region 2 EPA
Region 3 RWE

Pennit Admini•ll Hor; Christopher M.llo!l"n	
Address:62Sh103dwar, Alb:in)NY122J	
Signature: 	Date: 09/24/2017

PERMIT LIMITS, LEVELS AND MONITORING DEFINITIONS

OUTFALL	WASTEWATER TYPE	RECEIVING WATER	EFFECTIVE	EXPIRING		
	This cell describes the type of wastewater authorized for discharge. Examples include process or sanitary wastewater, storm water, non-contact cooling water.	This cell lists classified waters of the state to which the listed outfall discharges.	The date this page starts in effect (e.g. EDP or EDPM)	The date this page is no longer in effect (e.g. ExDP)		
PARAMETER	MINIMUM	MAXIMUM	UNITS	SAMPLE FREQ.	SAMPLE TYPE	
e.g. pH, TRC, Temperature, D.O.	The minimum level that must be maintained at all instants in time.	The maximum level that may not be exceeded at any instant in time.	SU, °F, mg/L, etc.			
PARAMETER	EFFLUENT LIMIT	PRACTICAL QUANTIFICATION LIMIT (PQL)	ACTION LEVEL	UNITS	SAMPLE FREQUENCY	SAMPLE TYPE
	Limit types are defined below in Note 1. The effluent limit is developed based on the more stringent of technology-based limits, required under the Clean Water Act, or New York State water quality standards. The limit has been derived based on existing assumptions and rules. These assumptions include receiving water hardness, pH and temperature; rates or this and other discharges to the receiving stream, etc. If assumptions or rules change the limit may, after due process and modification of this permit, change.	For the purposes of compliance assessment, the analytical method specified in the permit shall be used to monitor the amount of the pollutant in the outfall to this level, provided that the laboratory analyst has complied with the specified quality assurance/quality control procedures in the relevant method. Monitoring results that are lower than this level must be reported, but shall not be used to determine compliance with the calculated limit. This PQL can be neither lowered nor raised without modification of this permit.	Type I or Type II Action Levels are monitoring requirements, as defined below in Note 2 that trigger additional monitoring and permit review when exceeded.	This can include units of flow, pH, mass, temperature, concentration. Examples include µg/L, lbs/d, etc.	Examples include Daily, 3/week, weekly, 2/monthly, quarterly, 2/yr and yearly.	Examples include grab, 24 hour composite and 3 grab samples collected over a 6 hour period.

Notes:
 DAILY DISCHARGE: The discharge or pollutant measured during a calendar day or any 24-hour period that reasonably represents the calendar day of the discharge. For pollutants in units of mass, the 'daily discharge' is calculated as the total mass of pollutant discharged during the day. For pollutants with limitations expressed in terms of units of mass per day, the 'daily discharge' is calculated as the average concentration of the pollutant over the day.

DAILY MAX. The highest allowable daily discharge. **DAILY MIN.** The lowest allowable daily discharge.

MONTHLY AVG. The highest allowable average of daily discharges over a calendar month, calculated as the sum of each of the daily discharges multiplied during a calendar month divided by the number of days during that month.

7 DAY ARITHMETIC MEAN (7 day average). The highest allowable average of daily discharges over a calendar week.

30 DAY GEOMETRIC MEAN: The highest allowable geometric mean of daily discharges over a calendar month, calculated as the antilog of: the sum of the log of each of the daily discharges multiplied during a calendar month divided by the number of days during that month.

7 DAY GEOMETRIC MEAN: The highest allowable geometric mean of daily discharges over a calendar week.

RANGE: The minimum and maximum instream flow requirements for the reporting period shall remain between the two values shown.
ACTION LEVELS: Routine Action Level monitoring methods, if not provided for on the Oischart: Monitoring Region (DMR) form, shall be applied to the DMR for the period during which the flow was controlled. If the additional monitoring requirements listed below are not met, the permittee shall undertake a shock treatment, high-intensity monitoring program for the pollutant(s). Samples identical to those required for monitoring purposes shall be collected on each of the three consecutive operating and discharge days and analyzed. Results shall be expressed in terms of both concentration and mass, and shall be submitted no later than the end of the third operating day following the monitoring period. The permittee shall immediately notify the Department of Environmental Conservation if the permittee is unable to comply with the Action Levels for the period of the monitoring period. If the permittee is unable to comply with the Action Levels for the period of the monitoring period, the permittee shall immediately notify the Department of Environmental Conservation of the non-compliance.
TYPE I: The additional monitoring method is triggered by the permittee if the permittee exceeds the Action Level for the pollutant(s) by more than 20% for more than two consecutive samples, or by more than 50% for more than one sample by 50% or more, or for any one sample by 50% or more.

PERMIT LIMITS, LEVELS AND MONITORING

OUTFALL No.	WASTEWATER TYPE	RECEIVING WATER	SPECIAL CON.(SC)	EFFECTIVE	EXPIRING
001	Discharge Canal	Hudson River	1-11		

PARAMETER	MINIMUM	MAXIMUM	UNITS	SAMPLE FREQUENCY	SAMPLE TYPE	SPECIAL CONDITIONS (SC)
pH	6.0	9.0	S.U.	Weekly	Grab	

PARAMETER	COMPLIANCE LIMIT		MONITORING ACTION LEVEL		UNITS	SAMPLE FREQUENCY	SAMPLE TYPE	SC
	Monthly Avg.	Daily Max.	TYPE I	TYPE II				
Total Residual Chlorine	NA	0.20			mg/L	Continuous	Grab	9,11
Lithium Hydroxide	NA	0.010			mg/L	Monthly	Grab	12
Boron	NA	1.0			mg/L	Monthly	Grab	15
Boron	NA	525			lbs/day	Monthly	Grab	15
Flow	Monitor	Monitor			MGD	Continuous	Recorder	6,8
Temperature	NA	110			OF	Continuous	Recorder	3,4,5,7

OUTFALL No.	WASTEWATER TYPE	RECEIVING WATER	EFFECTIVE	EXPIRING
Sum of Outfalls OIC & 010	Combined Low Volume Wastewater	Hudson River via Discharge Canal 001		

PARAMETER	ENFORCEABLE LIMIT		MONITORING ACTION LEVEL		UNITS	SAMPLE FREQUENCY	SAMPLE TYPE	SC
	Monthly Avg.	Daily Max.	TYPE I	TYPE II				
Lithium Hydroxide	Monitor	Monitor			mg/L	Monthly	Grab	

OUTFALL No.	WASTEWATER TYPE	RECEIVING WATER	EFFECTIVE	EXPIRING
Sum of Outfalls 018, OIC, 010, OU & OIL	Combined Low Volume Wastewater	Hudson River via Discharge Canal 001		

PARAMETER	ENFORCEABLE LIMIT		MONITORING ACTION LEVEL		UNITS	SAMPLE FREQUENCY	SAMPLE TYPE	SC
	Monthly Avg.	Daily Max.	TYPE I	TYPE II				
Flow Rate	Monitor				MGD	Weekly	Instantaneous	14
Total Suspended Solids	30	50			mg/L	Weekly	Grab	14, 16

OUTFALL No.	WASTEWATER TYPE	RECEIVING WATER	EFFECTIVE	EXPIRING
OIC	Unit 2 Primary Waste Disposal System	Hudson River via Discharge Canal 001		

PARAMETER	ENFORCEABLE LIMIT		MONITORING ACTION LEVEL		UNITS	SAMPLE FREQUENCY	SAMPLE TYPE	SC
	Monthly Avg.	Daily Max.	TYPE I	TYPE II				
Flow Rate	Monitor				MGD	Weekly	Instantaneous	

OUTFALL No.	WASTEWATER TYPE	RECEIVING WATER	EFFECTIVE	EXPIRING
OID, OIE	Water Treatment Filter and GAC Backwash	Hudson River via Discharge Canal 001		

PARAMETER	ENFORCEABLE LIMIT		MONITORING ACTION LEVEL		UNITS	SAMPLE FREQUENCY	SAMPLE TYPE	SC
	Monthly Avg.	Daily Max.	TYPE I	TYPE II				
Flow Rate	Monitor				MGD	Weekly	Instantaneous	

OUTFALL No.	WASTEWATER TYPE	RECEIVING WATER	EFFECTIVE	EXPIRING
PIG	Units 2 & 3 Service Boiler Slowdown	Hudson River via Discharge Canal 001		

PARAMETER	ENFORCEABLE LIMIT		MONITORING ACTION LEVEL		UNITS	SAMPLE FREQUENCY	SAMPLE TYPE	SC
	Monthly Avg.	Daily Max.	TYPE I	TYPE J				
Flow Rate	Monitor				MGD	Weekly	Instantaneous	
Phosphates, as P	16	38			lbs/day	Monthly	Grab	13

OUTFALL No.	WASTEWATER TYPE	RECEIVING WATER	EFFECTIVE	EXPIRING
II	Units 2 & 3 Condenser and Service Waters	Hudson River via Discharge Canal 001		

PARAMETER	ENFORCEABLE LIMIT		MONITORING ACTION LEVEL		UNITS	SAMPLE FREQUENCY	SAMPLE TYPE	SC
	Monthly Avg.	Daily Max.	TYPE J	TYPE II				
Flow Rate	Monitor				MGD	Continuous	Recorder	8

OUTFALL No.	WASTEWATER TYPE	RECEIVING WATER	EFFECTIVE	EXPIRING
OIJ	Floor Drains from Units I, 2, 3 Buildings	Hudson Rivervia Discharge Canal 001		

PARAMETER	ENFORCEABLE LIMIT		MONITORING ACTION LEVEL		UNITS	SAMPLE FREQUENCY	SAMPLE TYPE	SC
	Monthly Avg.	Daily Max.	TYPE I	TYPE II				
Flow Rate	Monitor				MGO	Weekly	Estimate Visual Observation	
Oil & Grease		15			mg/L	Weekly	Grab	14
Total Suspended Solids	30	50			mg/L	Weekly	Grab	14

OUTFALL No.	WASTEWATER TYPE	RECEIVING WATER	EFFECTIVE	EXPIRING
Sum of OIC, OID and OIL	Combined Discharge	Hudson Rivervia Discharge Canal 001		

PARAMETER	ENFORCEABLE LIMIT		MONITORING ACTION LEVEL		UNITS	SAMPLE FREQUENCY	SAMPLE TYPE	SC
	Monthly Avg.	Daily Max.	TYPE I	TYPE II				
Boron	Monitor	Monitor			mg/L	Weekly	Grab	18
Oil & Grease		15			mg/L	Monthly	Grab	17

OUTFALL No.	WASTEWATER TYPE	RECEIVING WATER	EFFECTIVE	EXPIRING
OIL	Unit 3 Condenser Polisher/Make-up Demineralizer and Ion Exchange Regeneration	Hudson River via Discharge Canal 001		

PARAMETER	COMPLIANCE LIMIT		MONITORING ACTION LEVEL		UNITS	SAMPLE FREQUENCY	SAMPLE TYPE	SC
	Monthly Avg.	Daily Max.	TYPE I	TYPE II				
Flow Rate	Monitor	Monitor			GPD	Weekly	Instantaneous	
pH(Range)	60	9.0			S.U.	Monthly	Grab	
Chlorine, Total Residual	NA	Monitor			mg/L	Monthly	Grab	
Fluorides			5.0		lbs/day	Semi Annual	Grab	
Iron			4.0		mg/L	Semi-Annual	Grab	
Copper			1.0		mg/L	Semi-Annual	Grab	

OUTFALL No.	WASTEWATER TYPE	RECEIVING WATER	EFFECTIVE	EXPIRING
OIN	Reverse Osmosis Reject	Hudson River via Discharge Canal 001		

PARAMETER	COMPLIANCE LIMIT		MONITORING ACTION LEVEL		UNITS	SAMPLE FREQUENCY	SAMPLE TYPE	SC
	Monthly Avg.	Daily Max.	TYPE I	TYPE II				
Flow Rate	Monitor	Monitor			GPD	Weekly	Instantaneous	
Oil & Grease	NA	15			mg/L	Weekly	Grab	
Total Suspended Solids	30	50			mg/L	Weekly	Grab	

OUTFALL No.	WASTEWATER TYPE	RECEIVING WATER	EFFECTIVE	EXPIRING
PIP	Eductor Pit	Hudson River via Outfall 001		

PARAMETER	COMPLIANCE LIMIT		MONITORING ACTION LEVEL		UNITS	SAMPLE FREQUENCY	SAMPLE TYPE	SC
	Monthly Avg.	Daily Max.	TYPE I	TYPE II				
Flow Rate	Monitor	Monitor			GPO	Weekly	Instantaneous	
Oil & Grease	NA	15			mg.IL	Weekly	Grab	
Total Suspended Solids	30	SO			mg.IL	Weekly	Grab	

OUTFALL No. 01M, 002-009 - Uncontaminated Stormwater Discharge

No monitoring required.

SPECIAL CONDITIONS

CONDITIONS FOR OUTFALL 001

1. Discharge through Outfall 001 shall occur only through the subsurface ports of the outfall structure.
2. Sampling location for Outfall 001 is to be located upstream of the discharge from the common discharge canal into the Hudson River.
3. At no time shall the maximum discharge temperature at Outfall 001 exceed 43.3°C (110°F).
4. The maximum discharge temperature at Outfall 001 shall not exceed 34°C (93.2°F) for an average of more than ten days per year; provided that the daily average discharge temperature at Outfall 001 shall not exceed 34°C (93.2°F) on more than 15 days between April 15 and June 30 in any year.
5. When the temperature in the discharge canal exceeds 90°F or the site gross electric output equals or exceeds 600MW, the head differential across the outfall structure shall be maintained at a minimum of 1.75 feet. When required, adjustment of the ports shall be made within four hours of any change in the flow rate of the circulating water pumps. If compliance is not achieved, further adjustments of the ports shall be made to achieve compliance. Flow schedules in Special Condition 6, below, shall take priority over this condition.
6. Cooling water flow volume will be maintained through flow minimization by actively managing flow within existing equipment design parameters to utilize the minimum volume of water necessary or appropriate for condenser cooling (accounting for optimal condenser back-pressure and turbine generator output) and to comply with applicable authorizations, including NRC licenses and the thermal limits of this permit, as well as nuclear industry practice regarding pump parameters and station stability.
7.
 - a. The thermal discharge from Outfall 001 is subject to 6 NYCRR Part 704.
 - b. The thermal discharge from the Indian Point nuclear facilities shall assure the protection and propagation of a balanced, indigenous population of shellfish, fish and wildlife in and on the Hudson River. In this regard, the Department has approved and hereby imposes as a condition the permittee's request for an acreage-based thermal discharge mixing zone pursuant to 6 NYCRR Section 704.3 for the term of this permit and each renewal permit. The water temperature at the surface of the Hudson River shall not be raised more than 1.5 degrees Fahrenheit (from July through September, when surface water temperature is greater than 83 degrees Fahrenheit) above the surface temperature that existed before the addition of heat of artificial origin (Section 704.2(b)(5)(iii) of the State's Criteria Governing Thermal Discharges), except in a mixing zone of seventy-five (75) acres (total) from the point of discharge. The thermal discharge from the Indian Point nuclear facilities to the Hudson River may exceed 90 degrees Fahrenheit (6 NYCRR Section 704.2(b)[5][i] of the State's Criteria Governing Thermal Discharges) within the designated mixing zone area, the total area of which shall not exceed seventy-five (75) acres (3,267,000 square feet) on a daily basis.
8. The flow of condenser cooling water discharges shall be monitored and recorded every eight hours by recording the operating mode of the circulating water pumps. Any changes in the flow rate of each circulating water pump shall be recorded, including the date and time, and reported annually together with the Discharge Reporting Form. The permittee shall indicate whether any circulating pumps were not in operation due to pump breakdown or required pump maintenance and the period(s) (dates and times) the discharge temperature limitation was exceeded, if at all. Methods, equipment, installation, and procedures shall conform to those prescribed in the Water Measurement Manual, U.S. Department of the Interior, Bureau of Reclamation, Washington, D.C.: 1967 or equivalent approved by the NYSDEC.

9.

a. The service water system may be chlorinated continuously.

b. Should the condenser cooling water system be chlorinated, the maximum frequency of chlorination for the condensers of each unit shall be limited to two hours per day. The total time for chlorination of the three units for which this permit is issued shall not exceed nine hours per week. Chlorination shall take place during daylight hours and shall not occur at more than one unit at a time.

J0. Special Condition 10 has been removed from the permit as sampling for total residual chlorine is now performed using grab samples.

11. Grab samples shall be taken at least once daily during low level service water chlorination and at least once every 30 minutes during high level service water chlorination. During service water chlorination, Outfall 001 TRC concentrations may be determined by either direct measurement at Outfall 001 or by multiplying a measured TRC concentration in the service water system by the ratio of chlorinated service water flow to the total site flow.

CONDITIONS FOR SUB-OUTFALLS

12. The calculated quantity of lithium hydroxide in the discharge shall be determined by using the analytical results obtained from sampling that is to be performed on internal waste streams O1C and O1D.

13. Phosphate limit applies to only those internal streams at Indian Point 2 which contribute wastewater to Outfall O1G.

14. Because Outfall O1J cannot be monitored, the following shall apply:

a. All oil spills shall be handled under the Spill Prevention Control and Countermeasure (SPCC) plan.

b. Flow into the floor drains shall not contain more than 15 mg/L of oil and grease nor any visible sheen.

c. Treated wastewater from the desilting operation within the intake structure and forebays shall be monitored once per 12 hour shift on the sand filter effluent. Grab samples shall be analyzed for total suspended solids and oil and grease. An estimate of discharge flow rate and a visual observation for the presence of any visible sheen shall be made on the sand filter effluent. The limitations for this discharge event are: 15 mg/L (oil & grease), 50 mg/L (total suspended solids) and no visible sheen.

15. The calculated quantity of boron in the discharge shall be determined by using the analytical results obtained from sampling that is to be performed on internal waste streams O1B, O1C, O1D and O1L.

16. One flow proportioned composite sample of total suspended solids (TSS) shall be obtained from one grab sample taken from each of the internal waste streams O1B, O1C, O1D, O1E and O1L.

17. One grab sample of oil and grease shall be obtained from each of the internal waste streams O1C, O1D, and O1L and the samples shall be analyzed separately. The results shall be reported by computing the flow-weighted average.

18. One composite sample of boron shall be obtained from one grab sample taken from each of the internal waste streams O1B, O1C, O1D, O1E and O1L at a frequency of once per week.

WATER QUALITY REPORTING REQUIREMENTS:

19. The permittee shall submit on an annual basis to the NYSDEC at its offices in White Plains and Albany (see addresses below) a month-by-month report of daily operating data in EXCEL© format, by the 28th of January of the following year that includes the following:

- a. Daily minimum, maximum and average station electrical output shall be determined and logged.
- b. Daily minimum, maximum and average water use shall be directly or indirectly measured or calculated and logged.
- c. Temperature of the intake and discharge, including as calculated to establish conformity with the condition 7(b) mixing zone, shall be measured and recorded continuously. Daily minimum, maximum and average intake and discharge temperatures shall be logged.
- d. One copy of each annual report must be sent to the NYSDEC; Division of Water, Bureau of Watershed Compliance Programs; 625 Broadway; Albany, New York 12233-3506; and a second copy must be sent to NYSDEC; Regional Water Engineer, Region 3; JOO Hillside Ave, Suite IW; White Plains, New York 10603-2860.

20. Beginning upon the effective date of this permit, the permittee shall submit to the NYSDEC Offices in Albany and White Plains (see addresses in condition 19.d, above), a copy of their Annual Effluent Report submitted to the Nuclear Regulatory Commission (NRC).

OTHER WATER QUALITY REQUIREMENTS:

21. Notwithstanding any other requirements in this permit, the permittee shall also comply with all applicable Water Quality Regulations promulgated by the Interstate Environmental Commission (IEC), including Sections 1.0(i) and 2.05(f) as they relate to oil and grease.

22. It is recognized that, despite the exercise of appropriate care and maintenance measures, and corrective measures by the permittee, influent quality changes, equipment malfunction, acts of God, or other circumstances beyond the control of the permittee may, at times, result in effluent concentrations exceeding the permit limitations. The permittee may come forward to demonstrate to the NYSDEC that such circumstances exist in any case where effluent concentrations exceed those set forth in this permit. The NYSDEC, however, is not obligated to wait for, or solicit, such demonstrations prior to the initiation of any enforcement proceedings, nor must it accept as valid on its face the statement made in any such demonstration.

23. All chemicals listed and/or referenced in the permit application are approved for use. If use of new biocides, corrosion control chemicals or water treatment chemicals is intended, application must be made prior to use. No use will be approved that would cause exceedance of state water quality standards.

24. There shall be no net addition of PCBs by this facility's discharges to the Hudson River.

BIOLOGICAL REQUIREMENTS:

25. Within 3 months of the Effective Date of the Permit (EDP+ 3 months), the permittee must submit to the Department an approvable plan for continuation of a Hudson River Biological Monitoring Program (HRBMP) consisting of the Long River Survey, Beach Seine Survey and Fall Shoals Survey performed at current (2015) levels in the tidal Hudson River (River miles 0-152). This plan will also contain a commitment and plan by the permittee to work with the Department to determine a reduced monitoring effort that would provide the

data necessary to continue collecting the long-term record of or data to identify status and trends reasonably attributable to Indian Point's continued operations in the Hudson River fish community sampled. Upon receipt of Department approval, the permittee must conduct the HRBMP in accordance with the approved plan until Units 2 and 3 are retired pursuant to Entergy's commitment to do so as set forth in Condition 28. The approved HRBMP plan will become an enforceable interim condition of this SPDES permit. Upon the completion of the reduced monitoring effort study, the Department will require the implementation of the agreed upon recommendations contained in the final report. Within 6 months of the Effective Date of the Permit (EDP+6), the permittee must submit to the Department all of the data that has been collected to date but has yet to be provided to the Department for the "Hudson River Striped Bass and Atlantic Tomcod Surveys" in an agreed upon electronic format.

26. Unless otherwise excused by the New York State Public Service Commission or the New York State Independent System Operator, the permittee must schedule and take its annual planned refueling and maintenance outage at one IPEC unit, which in recent years have averaged approximately 30 unit days per year, between February 23 and August 23 each year during the remaining operating life of the facility.

Reporting: The permittee must give the NYSDEC's Steam Electric Unit Leader an annual report that provides: (a) a list of unit-day outages for each calendar year and (b) the ruMing average of unit-day outages.

27. The Ristroph modified traveling screens number 21 through 26 and 31 through 36 must continue to be operated on continuous wash when the corresponding cooling water circulation pump is running. The low pressure wash nozzles installed at each of these screens must be operated at 4 to 15 PSI so that the fish and invertebrates are removed from the traveling screens, washed into the existing fish return sluiceway, and returned to the Hudson River. The operation of the screens and fish return system must be inspected daily and the screen wash pressures recorded in the wash operator's log. The traveling screens and the fish return and handling system must minimize the mortality of fish to the maximum extent practicable.

28. In reliance upon Entergy's commitment to retire Indian Point Units 2 and 3 no later than 2020 and 2021, respectively (subject to the terms and conditions of that commitment, which include electric system reliability considerations, as set forth in the January 9, 2017 Indian Point Agreement between and among Entergy and NYSDEC), the outage and reporting requirements reflected in Condition 26, the traveling screens and fish return and handling system reflected in Condition 27, and the flow conditions reflected in Condition 6 (which employ multi-speed pumps), constitute the continuing measures for best technology until termination of operations at Units 2 and 3. Based on its consideration of these and other unique and specific factors, and the record established in the combined SPDES permit and WQC proceedings, and Entergy's commitment to retire Indian Point Units 2 and 3, as set forth above in *this* Condition, in its best professional judgment NYSDEC has determined that the measures as set forth in this SPDES permit represent the best technology available for the cooling water intakes for Indian Point Units 2 and 3.

SCHEDULE OF COMPLIANCE:

- I. a. The permittee shall comply with the Schedule of Compliance (following page), including the reporting requirements set forth below.
- b. The permittee shall submit a written notice of compliance or non-compliance with each of the above under terms of 6 NYCRR Part 750. All such compliance or non-compliance notification shall be sent to the locations listed under the section of this pennit entitled RECORDING, REPORTING AND ADDITIONAL MONITORING REQUIREMENTS. Each notice of non-compliance shall include the following information:
 1. A short description of the non-compliance ;
 2. A description of any actions taken or proposed by the pennittee to comply with the elapsed schedule requirements without further delay and to limit environmental impact associated with the non-compliance;
 3. A description of any factors which tend to explain or mitigate the non-compliance; and
 4. An estimate of the date the pennittee will comply with the elapsed schedule requirement and an assessment of the probability that the permittee will meet the next scheduled requirement on time.
- c. Unless otherwise specified in this pennit or in writing by the Department, the permittee shall submit copies of any document required by the above schedule of compliance to NYSDEC Regional Water Engineer, Region 3, 100 Hillside Ave, Suite 1W; White Plains, New York 10603-2860 and to the NYSDEC, Division of Water, Bureau of Water Permits, 625 Broadway, Albany, N.Y. 12233-3505.

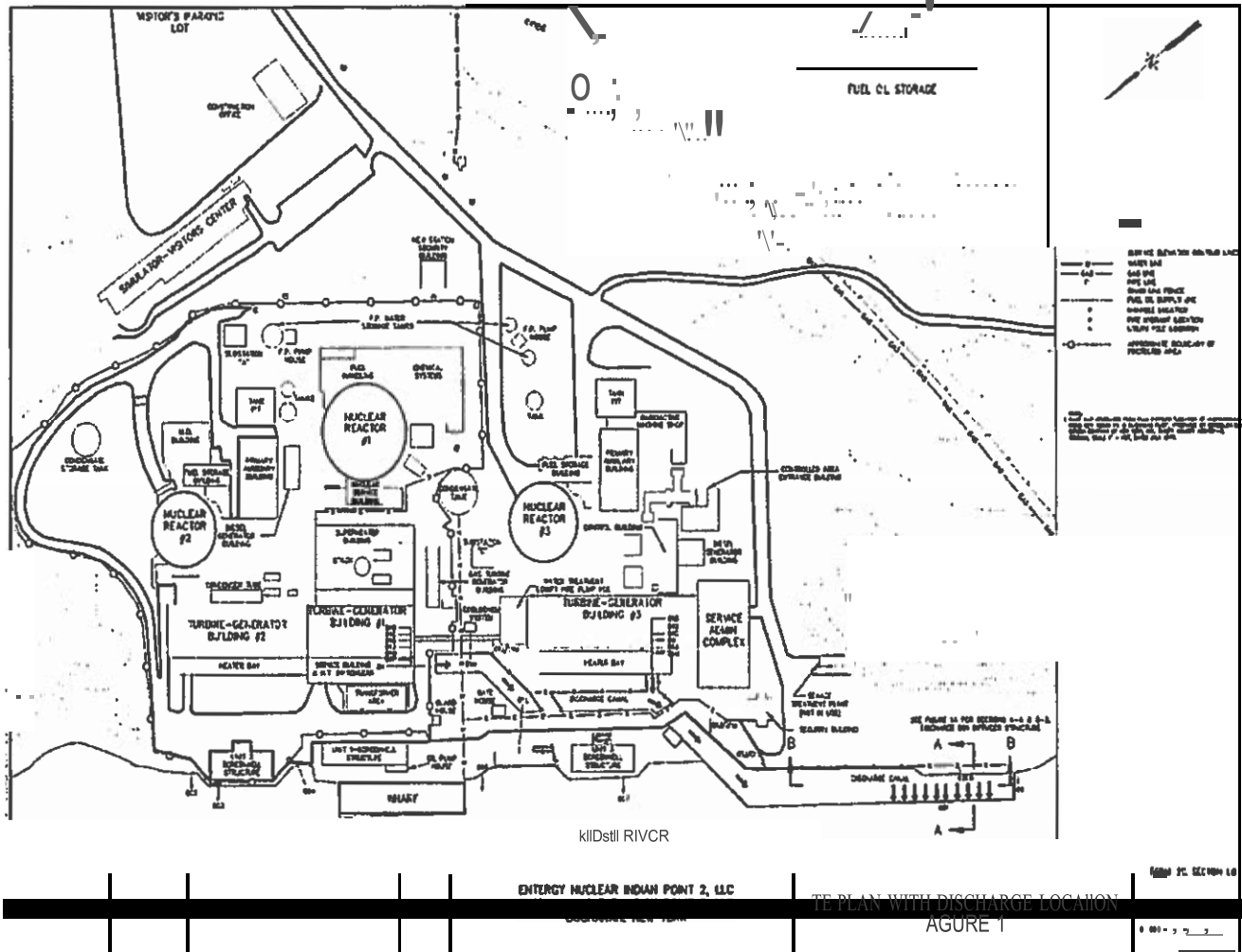
SCHEDULE OF COMPLIANCE

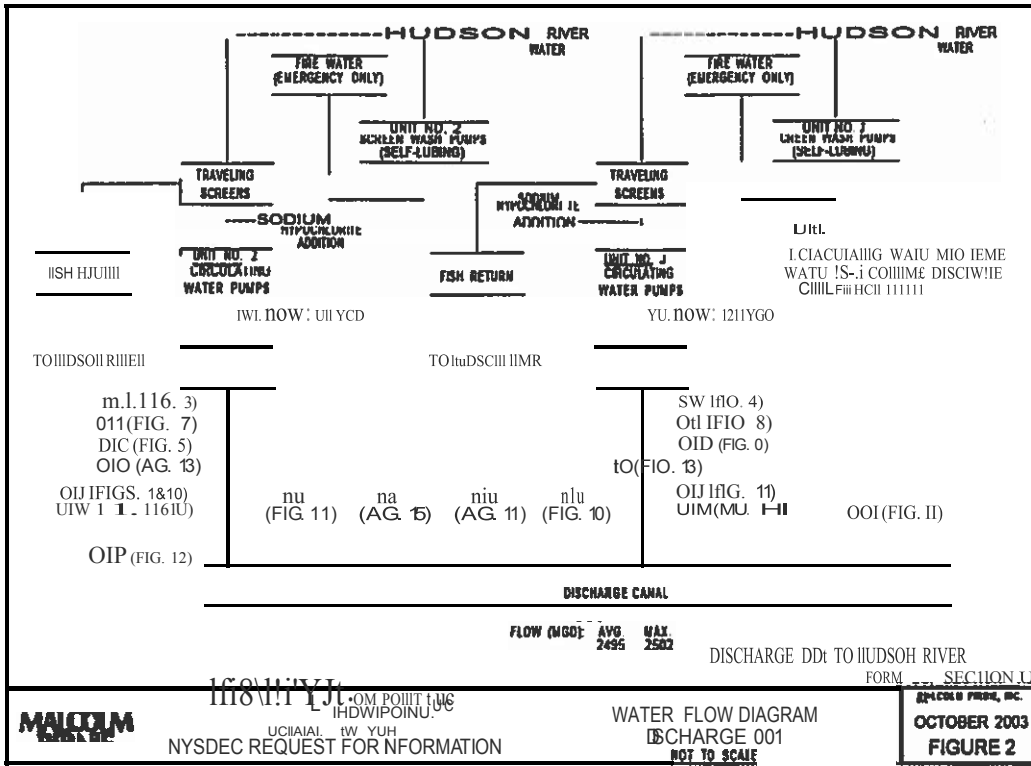
Action Code	Outfall Number(s)	Compliance Action	Due Date
	<i>NIA</i>	Submit to the Department an approvable plan for continuation of a Hudson River Biological Monitoring Program (HRBMP) consisting of the Long River Survey, Beach Seine Survey and Fall Shoals Survey performed at current (2015) levels in the tidal Hudson River (River miles 0-152). (Sec Special Condition 25)	EDP+ 3 months
	001	Month-by-month report of daily operating data on electrical output, water use, and intake and discharge temperature (Special Condition #19).	Annual
	<i>NIA</i>	Submit Semi-Annual Effluent and Waste Disposal Reports prepared for NRC (Special Condition #20).	Semi-Annual

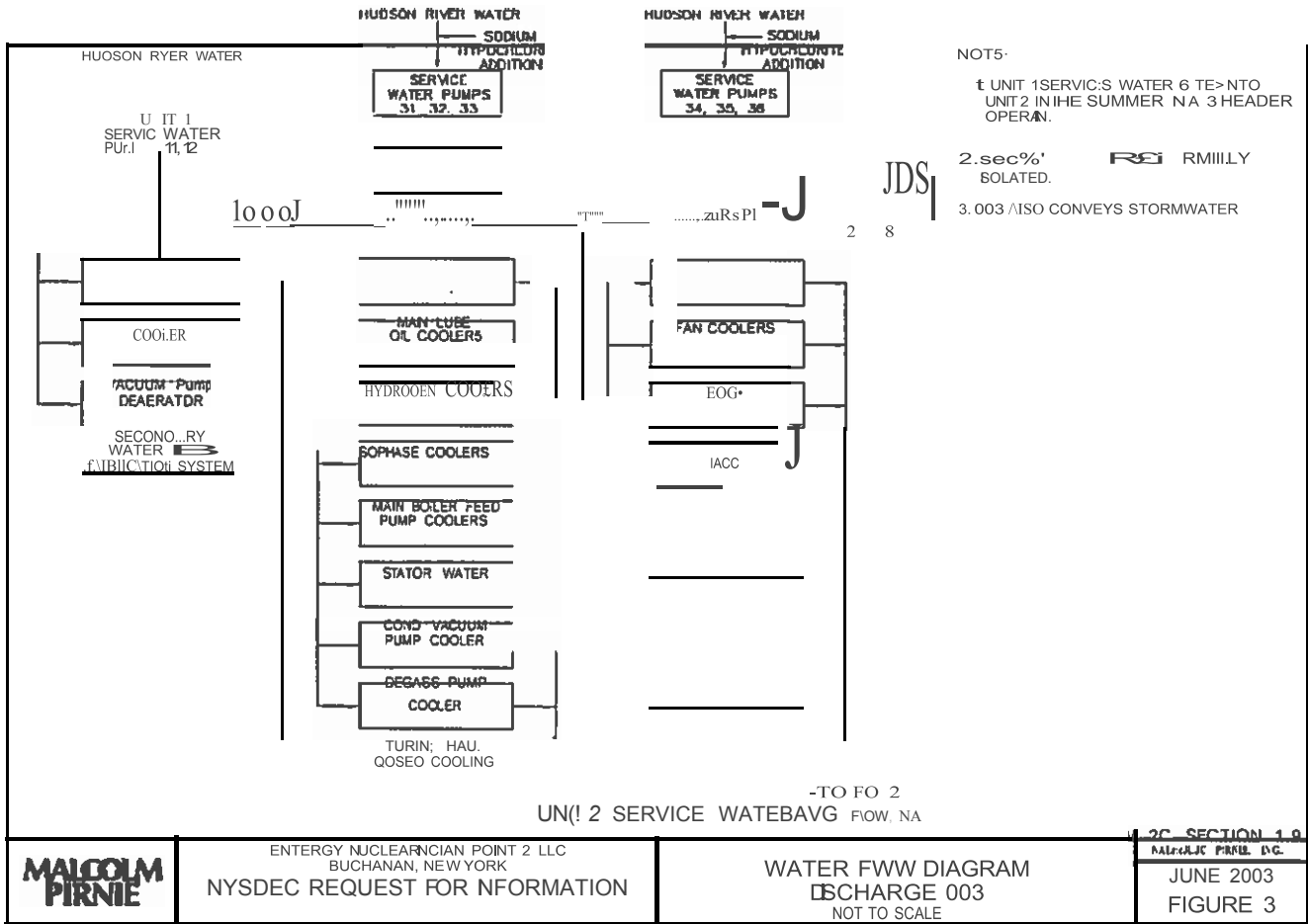
STANDARD CONDITIONS

MONITORING LOCATIONS

The permittee shall take samples and measurements to comply with the monitoring requirements specified in this permit, at the location(s) shown in the three figures below:







NOTES:

1. UNIT 1 SERVICE WATER 6 TE> NTO UNIT 2 IN THE SUMMER NA 3 HEADER OPERAN.

2. sec% SOLATED. RMILLY

3. 003 ALSO CONVEYS STORMWATER

BEST MANAGEMENT PRACTICES

1. The permittee shall maintain and implement a Best Management Practices (BMP) plan to prevent, or minimize the potential for, release of significant amounts of toxic or hazardous pollutants to the waters of the State through plant site runoff; spillage and leaks; sludge or waste disposal; and storm water discharges including, but not limited to, drainage from raw material storage.
2. The permittee shall review all facility components or systems (including material storage areas; in-plant transfer, process and material handling areas; loading and unloading operations; storm water, erosion, and sediment control measures; process emergency control systems; and sludge and waste disposal areas) where toxic or hazardous pollutants are used, manufactured, stored or handled to evaluate the potential for the release of significant amounts of such pollutants to the waters of the State. In performing such an evaluation, the permittee shall consider such factors as the probability of equipment failure or improper operation, cross-contamination of storm water by process materials, settlement off facility air emissions, the effects of natural phenomena such as freezing temperatures and precipitation, fires, and the facility's history of spills and leaks. For hazardous pollutants, the list of reportable quantities as defined in 40 CFR, Part 117 may be used as a guide in determining significant amounts of releases. For toxic pollutants, the relative toxicity of the pollutant shall be considered in determining the significance of potential releases.

The review shall address all substances present at the facility that are listed as toxic pollutants under Section 307(a)(1) of the Clean Water Act or as hazardous pollutants under Section 311 of the Act or that are required to be reported on the Industrial Chemical Survey.

3. Whenever the potential for a significant release of toxic or hazardous pollutants to State waters is determined to be present, the permittee shall identify BMPs that have been established to minimize such potential releases. Where BMPs are inadequate or absent, appropriate BMPs shall be established. In selecting appropriate BMPs, the permittee shall consider typical industry practices such as spill reporting procedures, risk identification and assessment, employee training, inspections and records, preventive maintenance, good housekeeping, materials compatibility and security. In addition, the permittee may consider structural measures (such as secondary containment and erosion/sediment control devices and practices) where appropriate.
4. Development of the BMP plan shall include sampling of waste stream segments for the purpose of toxic "hot spot" identification. The economic achievability of effluent limits will not be considered until plant site "hot spot" sources have been identified, contained, removed or minimized through the imposition of site specific BMPs or application of internal facility treatment technology. For the purposes of this permit condition a "hot spot" is a segment of an industrial facility; including but not limited to soil, equipment, material storage areas, sewer lines etc.; which contributes elevated levels of problem pollutants to the wastewater and/or storm water collection system of that facility. For the purposes of this definition, problem pollutants are substances for which treatment to meet a water quality or technology requirement may, considering the results of waste stream segment sampling, be deemed unreasonable. For the purposes of this definition, an elevated level is a concentration or mass loading of the pollutant in question which is sufficiently higher than the concentration of that same pollutant at the compliance monitoring location so as to allow for an economically justifiable removal and/or isolation of the segment and/or B.A.T. treatment of wastewaters emanating from the segment.
5. The BMP plan shall be documented in narrative form and shall include any necessary plot plans, drawings or maps. Other documents already prepared for the facility such as a Safety Manual or a Spill Prevention,

Control and Countermeasure (SPCC) plan may be used as part of the plan and may be incorporated by reference. USEPA guidance for development of storm water elements of the BMP is available in the September 1992 manual "Storm Water Management for Industrial Activities," USEPA Office of Water Publication EPA 832-R-92-006 (available from NTIS, (703)487-4650, order number PB92235969). A copy of the BMP plan shall be maintained at the facility and shall be available to authorized Department representatives upon request. As a minimum, the plan shall include the following BMPs:

- | | | |
|-------------------------------------|----------------------------|--------------------------------|
| a. BMP Committee | e. Inspections and Records | i. Security |
| b. Reporting of BMP Incidents | f. Preventive Maintenance | j. Spill prevention & response |
| c. Risk Identification & Assessment | g. Good Housekeeping | k. Erosion & sediment control |
| d. Employee Training | h. Materials Compatibility | l. Management of runoff |

6. The BMP plan shall be reviewed annually and shall be modified whenever: (a) changes at the facility materially increase the potential for significant releases of toxic or hazardous pollutants, (b) actual releases indicate the plan is inadequate, or (c) a letter from the Regional Water Engineer highlights inadequacies in the plan.

7. Facilities with Petroleum and/or Chemical Bulk Storage (PBS and CBS) Areas:

Compliance must be maintained with all applicable regulations including those involving releases, registration, handling and storage (6NYCRR 595-599) and (6NYCRR 612-614). Stormwater discharges from handling and storage areas should be eliminated where practical.

A. Spill Cleanup - All spilled or leaked substances must be removed from secondary containment systems as quickly as practical and in all cases within 24 hours. The containment system must be thoroughly cleaned to remove any residual contamination which could cause contamination of stormwater and the resulting discharge of pollutants to waters of the State. Following spill cleanup the affected area must be completely flushed with clean water three times and the water removed after each flushing for proper disposal in an on-site or off-site wastewater treatment plant designed to treat such water and permitted to discharge such wastewater. Alternatively, the permittee may test the first batch of stormwater following the spill cleanup to determine discharge acceptability. If the water contains no pollutants it may be discharged. Otherwise it must be disposed of as noted above. See *Discharge Monitoring* below for the list of parameters to be sampled for.

B. Discharge Operation - Stormwater must be removed before it compromises the required containment system capacity. Each discharge may only proceed with the prior approval of the permittee staff person responsible for ensuring SPDES permit compliance. Bulk storage secondary containment drainage systems must be locked in a closed position except when the operator is in the process of draining accumulated stormwater. Transfer area secondary containment drainage systems must be locked in a closed position during all transfers and must not be reopened unless the transfer area is clean of contaminants. Stormwater discharges from secondary containment systems should be avoided during periods of precipitation. A logbook shall be maintained on-site noting the date, time and personnel supervising each discharge.

Discharge Screening - Prior to each discharge from a secondary containment system the stormwater must be screened for contamination. All stormwater must be inspected for visible evidence of contamination. Additional screening methods shall be developed by the permittee as part of the overall BMP Plan, eg. the use of volatile gas meters to detect the presence of gross levels of gasoline or volatile organic compounds. If the screening indicates contamination, the permittee must collect and analyze a representative sample of the stormwater. If the water contains no pollutants it may be discharged. Otherwise it must either be disposed of in an on-site or off-site wastewater treatment plant designed to treat and permitted to discharge such wastewater or the Regional Water Engineer can be contacted to determine if it may be discharged without treatment.

- A. Discharge Monitoring - Unless the discharge from any bulk storage containment system outlet is identified in the SPDES permit as an outfall with explicit effluent and monitoring requirements, the permittee shall monitor the outlet as follows:
- (i) *Bulk Storage Secondary Containment Systems:*
 - (a) The volume of each discharge from each outlet must be monitored. A representative sample shall be collected of the first discharge¹ following any cleaned up spill or leak. The sample must be analyzed for pH, the substance(s) stored within the containment area and any other pollutants the permittee knows or has reason to believe are present².
 - (b) Every fourth discharge¹ from each outlet must be sampled for pH, the substance(s) stored within the containment area and any other pollutants the permittee knows or has reason to believe are present².
 - (ii) *Transfer Area Secondary Containment Systems :*
 - The first discharge¹ following any spill or leak must be sampled for flow, pH, the substance(s) transferred in that area and any other pollutants the permittee knows or has reason to believe are present².
- B. Discharge Reporting - Any results of monitoring required above must be submitted to the Department by appending them to the corresponding discharge monitoring report (DMR). Failure to perform the required discharge monitoring and reporting shall constitute a violation of the terms of the SPDES permit.
- C. Prohibited Discharges - In all cases, any discharge which contains a visible sheen, foam, or odor, or may cause or contribute to a violation of water quality is prohibited. The following discharges are prohibited unless specifically authorized elsewhere in this SPDES permit: spills or leaks, tank bottoms, maintenance wastewaters, wash waters where detergents or other chemicals have been used, tank hydrotest and ballast waters, contained fire fighting runoff, fire training water contaminated by contact with pollutants or containing foam or fire retardant additives, and, unnecessary discharges of water or wastewater into secondary containment systems. An example of a necessary discharge could be the addition of steam to prevent bulk storage containment area sump pumps from freezing during cold weather.

DISCHARGE NOTIFICATION REQUIREMENTS:

¹Discharge includes stormwater discharges and snow and ice removal. If applicable, a representative sample of snow and/or ice should be collected and allowed to melt prior to assessment.

²If the stored substance is gasoline or aviation fuel then sampled for oil & grease, benzene, ethylbenzene, naphthalene, toluene and total xylenes (EPA method 602). If the stored substance is kerosene, diesel fuel, fuel oil or lubricating oil gasoline or aviation fuel then sampled for oil & grease and polynuclear aromatic hydrocarbons (EPA method 610). If the substance(s) are listed in Tables 6-8 of application form NY-2C sampling is required. If the substance(s) are listed in NY-2C Tables 9-10 sampling for appropriate indicator parameters may be required, e.g., substituting BOD5 for methanol, substituting toxicity testing for demcon. Discharge volume may be calculated by measuring the depth of water within the containment area times the wetted area converted to gallons or by other suitable methods. Form NY-2C is available on the NYSDEC web site. Contact the facility inspector for further guidance. In all cases flow and pH monitoring is required.

1. The permittee shall, except as set forth in (c) below, maintain the existing identification signs at all outfalls to surface waters, which have not been waived by the Department in accordance with 17-0815-a. The sign(s) shall be conspicuous, legible and in as close proximity to the point of discharge as is reasonably possible while ensuring the maximum visibility from the surface water and shore. The signs shall be installed in such a manner to pose minimal hazard to navigation, bathing or other water related activities. If the public has access to the water from the land in the vicinity of the outfall, an identical sign shall be posted to be visible from the direction approaching the surface water.

The signs shall have minimum dimensions of eighteen inches by twenty four inches (18" x: 24") and shall have white letters on a green background and contain the following information:

N.Y.S. PERMITTED DISCHARGE POINT

SPDES PERMIT No.: NY _____

OUTFALL No. : _____

For information about this permitted discharge contact:

Permittee Name: _____

Permittee Contact: _____

Permittee Phone: () -###-####

OR:

NYSDEC Division of Water Regional Office Address :

NYSDEC Division of Water Regional Phone: () -###-####

2. For each discharge required to have a sign in accordance with a), above, the permittee shall provide for public review at a repository accessible to the public, copies of the Discharge Monitoring Reports (DMRs) as required by the RECORDING, REPORTING AND ADDITIONAL MONITORING REQUIREMENTS page of this permit. This repository shall be open to the public, at a minimum, during normal daytime business hours. The repository may be at the business office repository of the permittee or at an off-premises location of its

choice (such location shall be the village, town, city or county clerk's office, the local library or other location as approved by the Department). In accordance with the RECORDING, REPORTING AND ADDITIONAL MONITORING REQUIREMENTS page of your permit, each DMR shall be maintained on record for a period of three years.

3. The permittee shall periodically inspect the outfall identification signs in order to ensure that they are maintained, are still visible and contain information that is current and factually correct.

RECORDING, REPORTING AND ADDITIONAL MONITORING REQUIREMENTS:

1. The pennittce shall also refer to 6 NYCRR Part 750 (<http://www.dec.state.ny.us/website/regs/750.htm>) for additional infonnation concerning monitoring and reporting requirements and conditions.
2. The monitoring information required by this permit shall be summarized, signed and retained for a period of three years from the date of the sampling for subsequent inspi:ction by the Department or its designated agent.

Also, monitoring information required by this permit shall be summarized and reported by submitting:

(if box is checked) completed and signed Discharge Monitoring Report (DMR) forms for each one (1) month reporting period to the locations specified below. Blank forms are available at the Department's Albany office listed below. The first reporting period begins on the effective date of this permit and the reports will be due no later than the 28th day of the month following the end of each reporting period.

(if box is checked) an annual report to the Regional Water Engineer at the address specified below. The annual report is due by February 1 and must summarize information for January to December of the previous year in a format acceptable to the Department.

(if box is checked) a monthly "Wastewater Facility Operation Report..." (form 92-15-7) to the:
 Regional Water Engineer
 and/or
 County Health Department or Environmental Control Agency
 specified below

Send the original (topsheet) of each DMR page to:

Department of Environmental Conservation
 Division of Water
 Bureau of Watershed Compliance Programs
 625 Broadway
 Albany, NY 12233-3506

Phone: (518) 402-8177

Send the first EQIIY (second sheet) of each DMR page to:

Department of Environmental Conservation
 Regional Water Engineer, Region 3
 100 Hillside Ave, Suite 1W
 White Plains, NY
 10603-2860

Phone: (914) 332-1835

3. Noncompliance with the provisions of this permit shall be reported to the Department as prescribed in the attached General Conditions (Part II).
4. Monitoring must be conducted according to test procedures approved under 40 CFR Part 136, unless other test procedures have been specified in this permit.
5. If the permittee monitors any pollutant more frequently than required by the permit, using test procedures approved under 40 CFR Part 136 or as specified in this permit, the results of this monitoring shall be included in the calculations and recording of the data on the Discharge Monitoring Reports.
6. Calculation for all limitations which require averaging of measurements shall utilize an arithmetic mean unless otherwise specified in this permit.
7. Unless otherwise specified, all information recorded on the Discharge Monitoring Report shall be based upon measurements and sampling carried out during the most recently completed reporting period.

Any laboratory test or sample analysis required by this permit for which the State Commissioner of Health issues certificates of approval pursuant to section five hundred two of the Public Health Law shall be conducted by a laboratory which has been issued a certificate of approval. Inquiries regarding laboratory certification should be sent to the Environmental Laboratory Accreditation Program, New York State Health Department Center for Laboratories and Research, Division of Environmental Sciences, The Nelson A. Rockefeller Empire State Plaza, Albany, New York 12201.