




-  APE for Direct Impacts (project footprint)
-  APE for Indirect/Visual Impacts (1-mile radius)
-  Photo Location

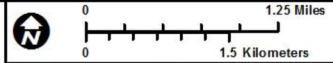


Figure 5
Viewshed
Analysis

 **COX | McLAIN**
Environmental Consulting

Prepared for: WCS	1 in = 1.25 miles
	Scale: 1:79,200
Prepared by: SL	Date: 5/1/2015

Source: CMEC (2015)
Aerial Source: NAIP (2014)

G:\Projects\WCS\Hist_Figure 5_Viewshed Analysis_20150430.mxd

Contextual Photographs



Photo 1. View of proposed site, looking north.



Photo 2. View from proposed site on WCS property looking southwest towards red soil pile (see Photo Point 1 on **Figure 5**).



Photo 3. View looking east towards the proposed site from Photo Point 2 (see **Figure 5**). Note the URENCO facility barely visible on the horizon.



Photo 4. View looking east from Photo Point 3 (see **Figure 5**).



Photo 5. View looking east from Photo Point 4 (see **Figure 5**).