



**APPENDIX P-6
FSS FIELD LOG**


Survey Area:	LSA 11	Description:	Plant Soil Area, Open Land Area
Survey Unit:	05	Description:	Class 3 LSA South of Northeast Creek located in "Area 11"

FSS Field Log:

<u>Date/Time:</u>	<u>Observation or Comment:</u>	<u>Technician</u>
--------------------------	---------------------------------------	--------------------------

04/29/15	<p>Prior to beginning a GWS of LSA 11-05, a task-specific safety briefing was performed by the FSS Supervisor. At ~1545 before commencing GWS the FSS crew entered LSA 11-05, confirmed I & C integrity, and performed a quality walk-down. Weather conditions were warm and sunny at 71°F. Ground conditions were dry and covered by an abundance of thicket and thorns. Commenced GWS and did not achieve the required 10% coverage for Class 3 Units. Secured GWS and exited LSA 11-05 at 1700. GWS files generated:</p> <p>LSA_11_05_042915_E_JW LSA_11_05_042915_A_MC</p>	<p>Matt Cushman</p> 
----------	--	---

04/30/15	<p>Prior to beginning GWS, a task-specific safety briefing was performed by the FSS Supervisor. PPE will be upgraded to full Tyvek to mitigate the hazards posed by thorns, ticks, and other insects in LSA 11-05. At ~1100 entered LSA 11-05, confirmed I&C integrity, and performed a quality walk-down. Weather conditions were sunny and humid at 70°F. Ground conditions were dry and covered by an abundance of thicket and thorns. The previous days GWS data post-processing exhibited an area reading above the IAL. The initial objective was to pinpoint the elevated position for subsequent bias sampling. Commenced GWS of LSA 11-05. Completed the GWS and exited the I&C boundary at 1400. GWS Files generated:</p> <p>043015-H (Hot Spot Pinpoint w/ Meter "E" performed by JW) LSA_11_05_043015_A_MC</p>	<p>Matt Cushman</p> 
----------	--	---

05/06/15	<p>At 0900, prior to beginning subsurface soil sampling of LSA 11-05, a task-specific safety briefing was performed by the FSS Supervisor. At ~0945 before commencing sampling the FSS crew entered LSA 11-05, confirmed I&C integrity, and performed a quality walk-down. Weather conditions were sunny, dry, and hot (80s °F). Ground conditions were dry and covered by an abundance of thicket and thorns. At 1010 commenced soil sampling of LSA 11-05. At 1200 secured soil sampling of LSA 11-05 and exited I & C due to scheduled lunch and heat stress concerns. Sample IDs:</p> <p>L11-05-01-P-S-S-00, L11-05-02-P-R-S-00, L11-05-03-P-E-S-00 L11-05-04-P-S-S-00, L11-05-05-P-R-S-00, L11-05-06-P-E-S-00 L11-05-07-P-S-S-00, L11-05-08-P-R-S-00, L11-05-09-P-E-S-00 L11-05-25-P-S-B-00, L11-05-26-P-S-B-00</p>	<p>Jahmai Williams</p> 
----------	--	--

**APPENDIX P-6
FSS FIELD LOG**

FSS Field Log 2 of 2

Date/Time:


Observation or Comment:

Technician

05/07/15

Commenced morning activities at an earlier predetermined of 0600 to utilize the advantage of cooler weather. Prior to beginning subsurface soil sampling of LSA 11-05, a task-specific safety briefing was performed by the FSS Supervisor. At ~0700 before commencing sampling the FSS crew entered LSA 11-05, confirmed I&C integrity, and performed a quality walk-down. Weather conditions were sunny, dry, and cool in the mid-60s °F. Ground conditions were dry and covered by an abundance of thicket and thorns. At 0735 commenced soil sampling of LSA 11-05. At 1100 secured soil sampling of LSA 11-05 and exited I & C with temperatures in the high-70s °F. 1445 Re-entered LSA 11-05 to continue sampling. 1645 completed soil sampling and exited the I&C boundary. Sample IDs:

Jahmai
Williams



L11-05-07-P-S-S-00, L11-05-08-P-R-S-00, L11-05-09-P-E-S-00,
L11-05-10-P-S-S-00, L11-05-11-P-R-S-00, L11-05-12-P-E-S-00,
L11-05-13-P-S-S-00, L11-05-14-P-R-S-00, L11-05-15-P-E-S-00,
L11-05-16-P-S-S-00, L11-05-17-P-R-S-00, L11-05-18-P-E-S-00,
L11-05-19-P-S-S-00, L11-05-20-P-R-S-00, L11-05-21-P-E-S-00,
L11-05-22-P-S-S-00, L11-05-23-P-R-S-00, L11-05-24-P-E-S-00,
L11-05-14-P-R-Q-00, L11-05-19-P-S-Q-00