

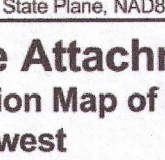
 Lost Creek ISR, LLC
Clasper, Wyoming, USA

Legend

-  LC East Amendment
-  DRI Hole ID
-  Man Access Road

Scale 1" = 200 Feet, NAD 83, UTM Zone 18N

Plate Attachment OP-1d
Location Map of Historical DRI Holes -
Northwest
LC East Amendment

Issued For: WDEQ-00 Drawn By: and
Issued/Revised: Original

XC32.011 - 09/20/21