

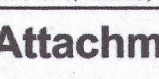
 Lost Creek ISR, LLC  
Casper, Wyoming, USA

**Legend**

-  LC East Amendment
-  Drill Hole, ID
-  Main Access Road

Grid is WY State Plane, NAD83, west central zone, feet

**Plate Attachment OP-1b**  
Location Map of Historical Drill Holes -  
Southeast  
LC East Amendment

Issued For: WDEQ-LDD      Drawn By: rml  
Issued/Revised: Original

