

Docket

ROUTING AND TRANSMITTAL SLIP		ACTION	
1 TO (Name, office symbol or location) E. Markee, Leader, MS, HMB, DSE	INITIALS	CIRCULATE	
	DATE	COORDINATION	
2 THRU: F. Congel, Leader, RIS, RAB, DSE	INITIALS	FILE	
	DATE	INFORMATION	
3 cc: John Goll Docket No. 50-220	INITIALS	NOTE AND RETURN	
	DATE	PER CON - VERSATION	
4 NINE MILE PT. 1 APPENDIX I EVALUATION	INITIALS	SEE ME	
	DATE	SIGNATURE	
REMARKS Attached are Tables 2.2-1 to 2.2-5, and 2.2-10. We will need selected met data for the sectors and distances on these tables. We will need the grid of met data to evaluate the dose due to the stack's elevated releases. We will also need the population dose met data for a full cost benefit evaluation.			
Do NOT use this form as a RECORD of approvals, concurrences, disapprovals, clearances, and similar actions			
FROM (Name, office symbol or location) Wayne Britz, RIS, RAB, DSE		DATE	6/29/77
		PHONE	27955

OPTIONAL FORM 41
AUGUST 1967
GSA FPMR (41CFR) 100-11.206

416-16-81694-1 532-103 GPO 5041-101

M4

772200296




Table 2.2-10
Distance to Site Boundary
Nine Mile Point Nuclear Station - Unit 1
Niagara Mohawk Power Corporation

<u>Sector</u>	<u>Distance (ft)</u>
N	--
NNE	--
NE	--
ENE	--
E	6600
ESE	6400
SE	8700
SSE	7400
S	8200
SSW	5700
SW	4200
WSW	4200
W	--
WNW	--
NW	--
NNW	--




TABLE 2.2-1

NEAREST MILK COW WITHIN 5 MILES

NINE MILE POINT NUCLEAR STATION - UNIT 1
NIAGARA MOHAWK POWER CORPORATION

<u>Sector</u>	<u>Distance (ft)</u>
N	-
NNE	-
NE	-
ENE	-
E	-
ESE	8,900
SE	15,000
SSE	12,300
S	11,000
SSW	16,000
SW	11,100
WSW	-
W	-
WNW	-
NW	-
NNW	-

NOTE: A dash (-) indicates none within 5 miles




TABLE 2.2-2

NEAREST MEAT ANIMAL WITHIN 5 MILES

NINE MILE POINT NUCLEAR STATION - UNIT 1
NIAGARA MOHAWK POWER CORPORATION

<u>Sector</u>	<u>Distance (ft)</u>
N	-
NNE	-
NE	-
ENE	-
E	22,400
ESE	8,900
SE	10,400
SSE	12,000
S	9,400
SSW	12,500
SW	7,700
WSW	-
W	-
WNW	-
NW	-
NNW	-

NOTE: A dash (-) indicates none within 5 miles




TABLE 2.2-3

NEAREST MILK GOAT WITHIN 5 MILES

NINE MILE POINT NUCLEAR STATION - UNIT 1
NIAGARA MOHAWK POWER CORPORATION

<u>Sector</u>	<u>Distance (ft)</u>
N	-
NNE	-
NE	-
ENE	-
E	-
ESE	-
SE	-
SSE	19,000
S	-
SSW	-
SW	-
WSW	-
W	-
WNW	-
NW	-
NNW	-

NOTE: A dash (-) indicates none within 5 miles




TABLE 2.2-4

NEAREST RESIDENCE WITHIN 5 MILES

NINE MILE-POINT NUCLEAR STATION - UNIT 1
NIAGARA MOHAWK POWER CORPORATION

<u>Sector</u>	<u>Distance (ft)</u>
N	-
NNE	-
NE	-
ENE	-
E	6,900
ESE	6,400
SE	8,700
SSE	8,100
S	8,600
SSW	6,900
SW	5,100
WSW	4,500
W	-
WNW	-
NW	-
NNW	-

NOTE: A dash (-) indicates none within 5 miles




TABLE 2.2-5

NEAREST VEGETABLE GARDEN (GREATER THAN 500 FT²) WITHIN 5 MILES

NINE MILE POINT NUCLEAR STATION - UNIT 1
NIAGARA MOHAWK POWER CORPORATION

<u>Sector</u>	<u>Distance (ft)</u>
N	-
NNE	-
NE	-
ENE	-
E	7,300
ESE	8,800
SE	9,600
SSE	8,000
S	9,400
SSW	12,100
SW	5,100
WSW	-
W	-
WNW	-
NW	-
NNW	-

NOTE: A dash (-) indicates none within 5 miles

