

From: [Mike Griffin](#)
To: [Saxton, John](#)
Subject: [External_Sender] DM well water level charts
Date: Wednesday, October 26, 2016 7:28:03 AM
Attachments: [DM Wells Water Elevation.pdf](#)
[image001.png](#)

Hi John:

See attached as we discussed.

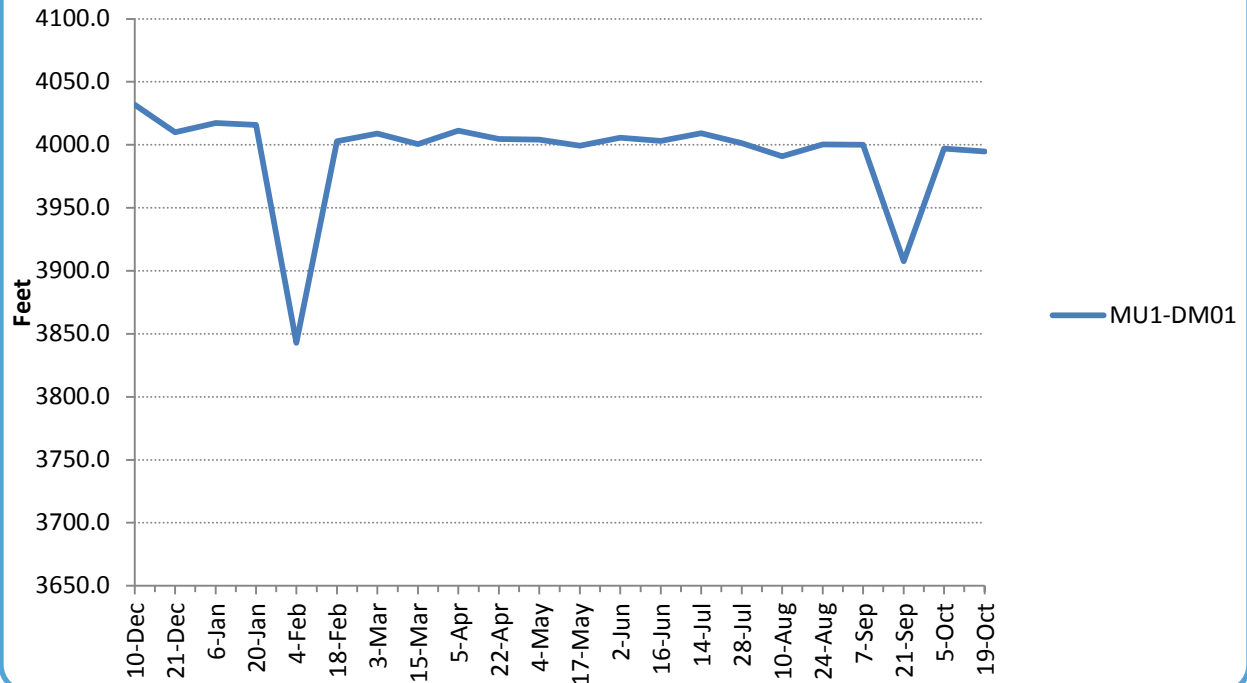
Mike

Mike Griffin
Vice President of Permitting, Regulatory and Environmental Compliance
PO Box 38
Sundance, WY 82729
W 307-467-5995
C 307-257-3033

mgriffin@stratawyo.com

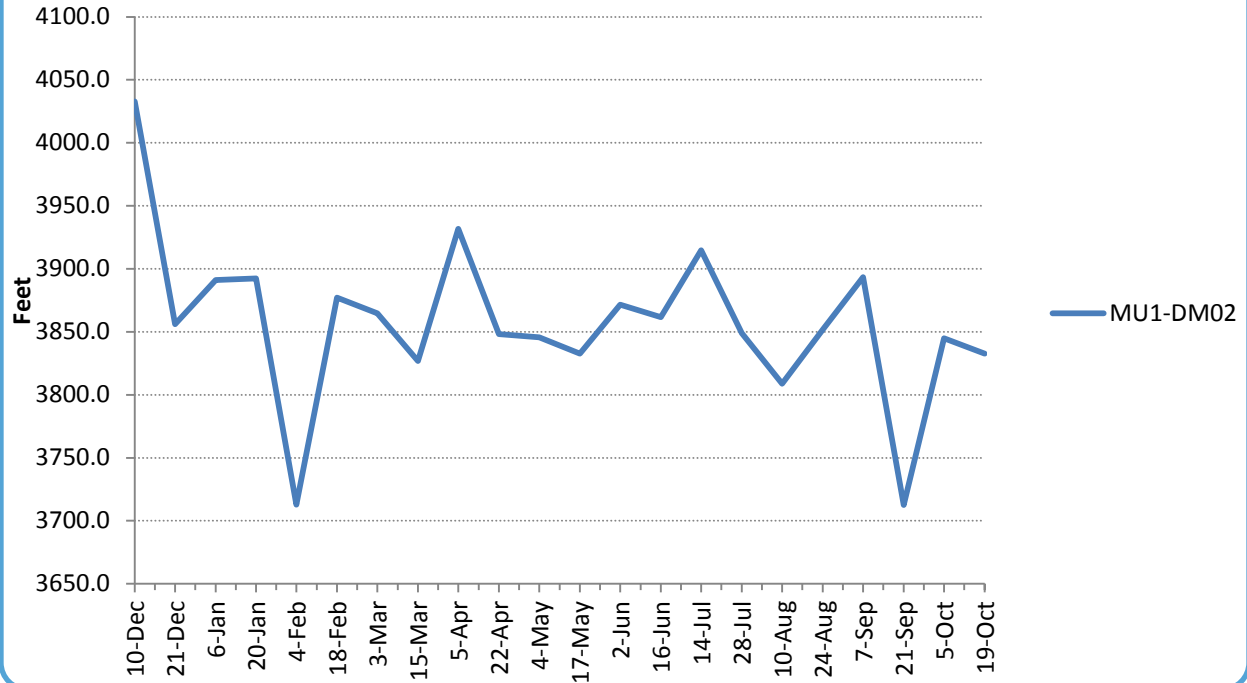


Water Elevation



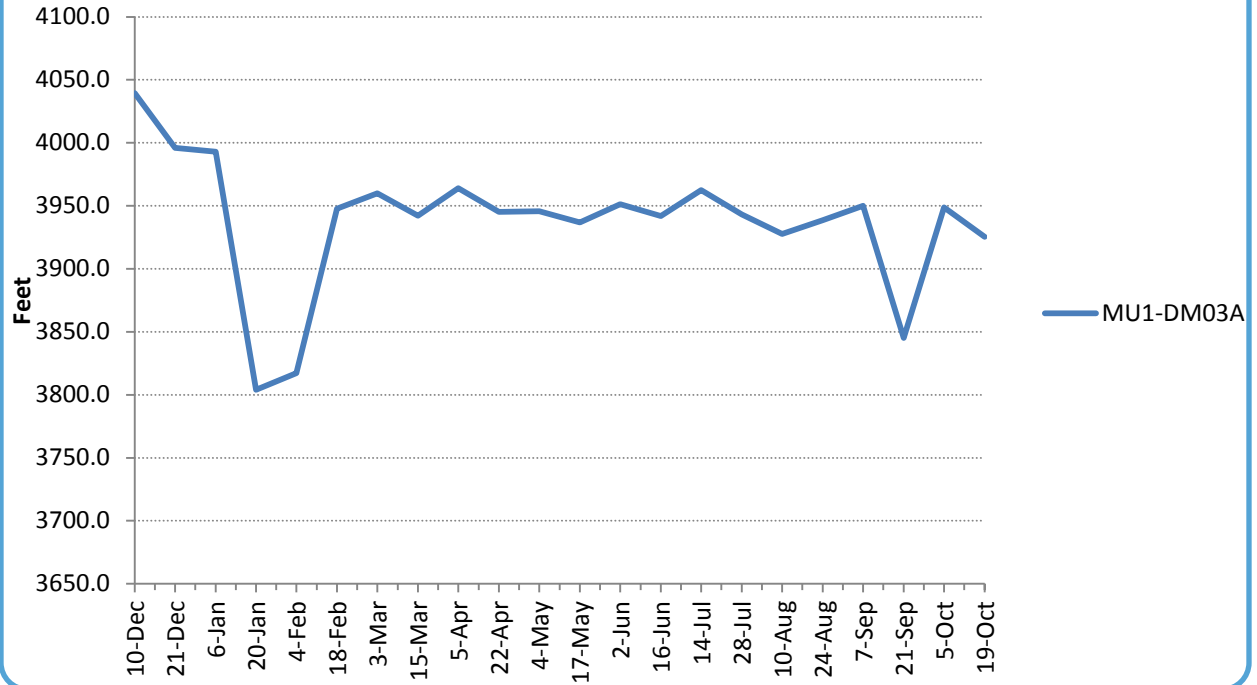
Hole_ID	Date	Water Elevation
MU1-DM01	10-Dec-15	4031.80
MU1-DM01	21-Dec-15	4009.88
MU1-DM01	6-Jan-16	4017.24
MU1-DM01	20-Jan-16	4015.89
MU1-DM01	4-Feb-16	3842.79
MU1-DM01	18-Feb-16	4002.79
MU1-DM01	3-Mar-16	4008.90
MU1-DM01	15-Mar-16	4000.53
MU1-DM01	5-Apr-16	4011.17
MU1-DM01	22-Apr-16	4004.55
MU1-DM01	4-May-16	4004.20
MU1-DM01	17-May-16	3999.40
MU1-DM01	2-Jun-16	4005.66
MU1-DM01	16-Jun-16	4003.12
MU1-DM01	14-Jul-16	4009.12
MU1-DM01	28-Jul-16	4001.43
MU1-DM01	10-Aug-16	3990.97
MU1-DM01	24-Aug-16	4000.22
MU1-DM01	7-Sep-16	4000.15
MU1-DM01	21-Sep-16	3907.49
MU1-DM01	5-Oct-16	3997.15
MU1-DM01	19-Oct-16	3994.86

Water Elevation



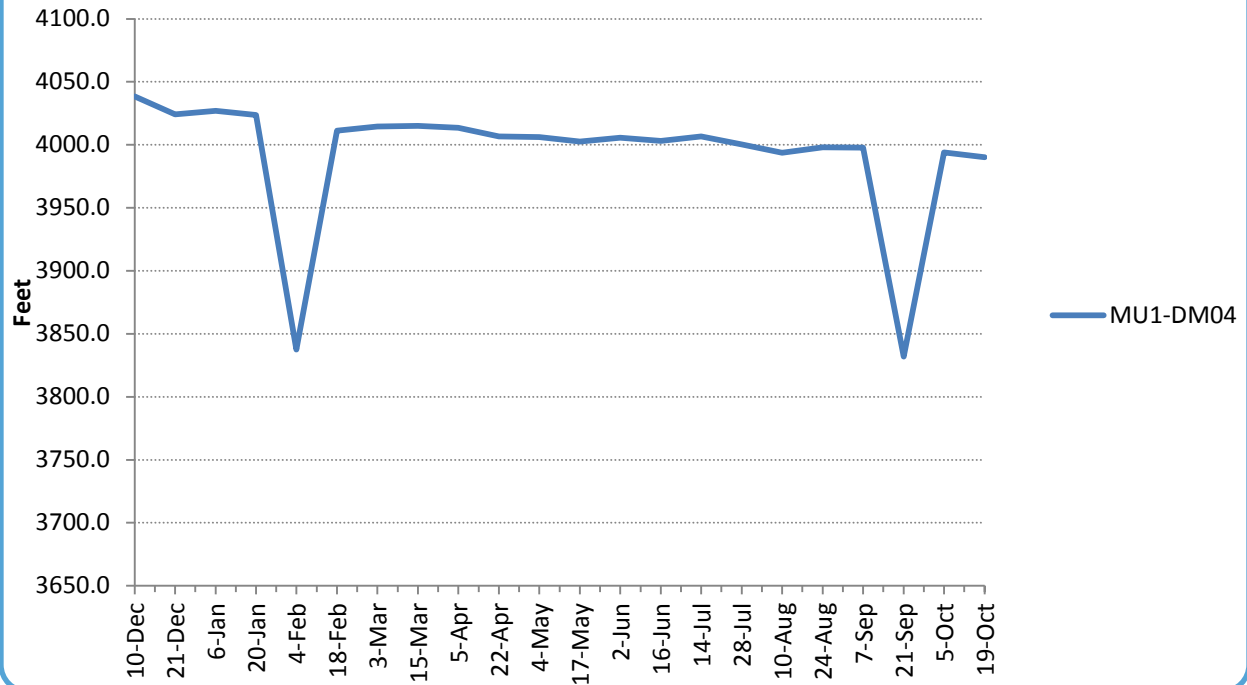
Hole_ID	Date	Water Elevation
MU1-DM02	10-Dec-15	4032.84
MU1-DM02	21-Dec-15	3856.06
MU1-DM02	6-Jan-16	3891.10
MU1-DM02	20-Jan-16	3892.25
MU1-DM02	4-Feb-16	3712.83
MU1-DM02	18-Feb-16	3877.17
MU1-DM02	3-Mar-16	3864.71
MU1-DM02	15-Mar-16	3826.92
MU1-DM02	5-Apr-16	3931.66
MU1-DM02	22-Apr-16	3848.24
MU1-DM02	4-May-16	3845.76
MU1-DM02	17-May-16	3832.62
MU1-DM02	2-Jun-16	3871.66
MU1-DM02	16-Jun-16	3861.69
MU1-DM02	14-Jul-16	3914.75
MU1-DM02	28-Jul-16	3848.98
MU1-DM02	10-Aug-16	3808.91
MU1-DM02	24-Aug-16	3851.70
MU1-DM02	7-Sep-16	3893.31
MU1-DM02	21-Sep-16	3712.41
MU1-DM02	5-Oct-16	3844.99
MU1-DM02	19-Oct-16	3832.63

Water Elevation



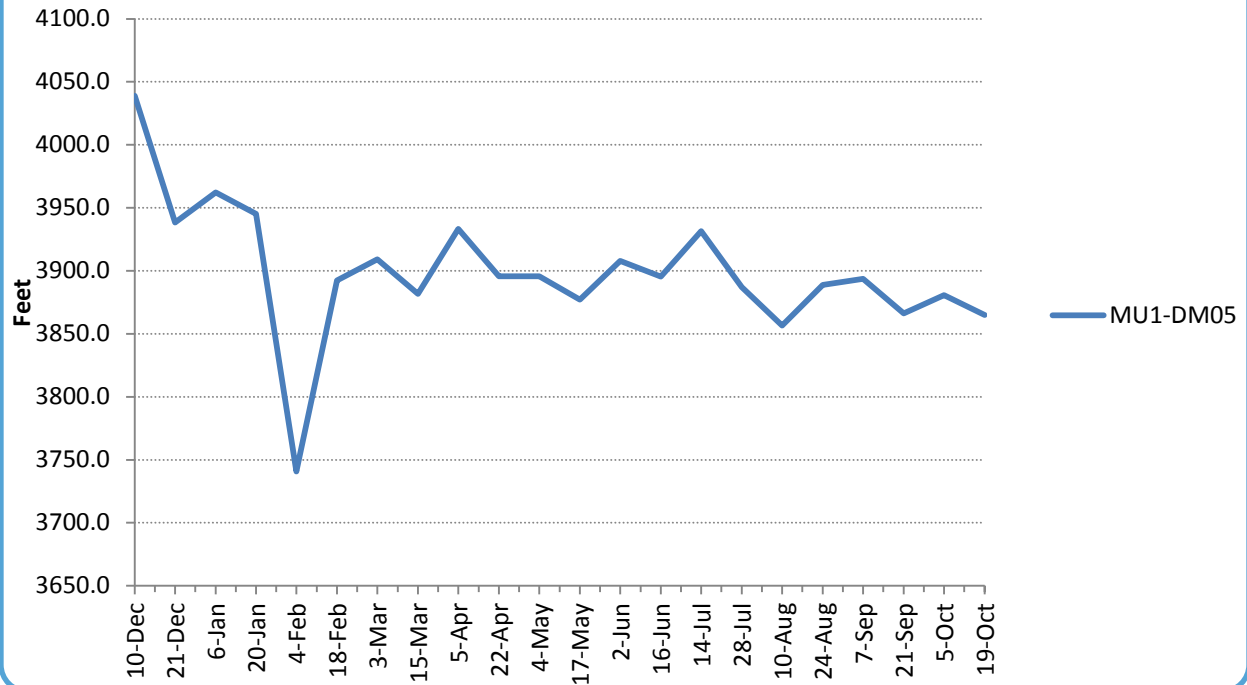
Hole_ID	Date	Water Elevation
MU1-DM03A	10-Dec-15	4039.50
MU1-DM03A	21-Dec-15	3995.99
MU1-DM03A	6-Jan-16	3992.94
MU1-DM03A	20-Jan-16	3803.99
MU1-DM03A	4-Feb-16	3817.30
MU1-DM03A	18-Feb-16	3947.83
MU1-DM03A	3-Mar-16	3959.86
MU1-DM03A	15-Mar-16	3942.25
MU1-DM03A	5-Apr-16	3963.96
MU1-DM03A	22-Apr-16	3945.28
MU1-DM03A	4-May-16	3945.65
MU1-DM03A	17-May-16	3936.88
MU1-DM03A	2-Jun-16	3951.30
MU1-DM03A	16-Jun-16	3941.99
MU1-DM03A	14-Jul-16	3962.48
MU1-DM03A	28-Jul-16	3943.23
MU1-DM03A	10-Aug-16	3927.74
MU1-DM03A	24-Aug-16	3938.56
MU1-DM03A	7-Sep-16	3950.00
MU1-DM03A	21-Sep-16	3845.08
MU1-DM03A	5-Oct-16	3948.72
MU1-DM03A	19-Oct-16	3925.32

Water Elevation



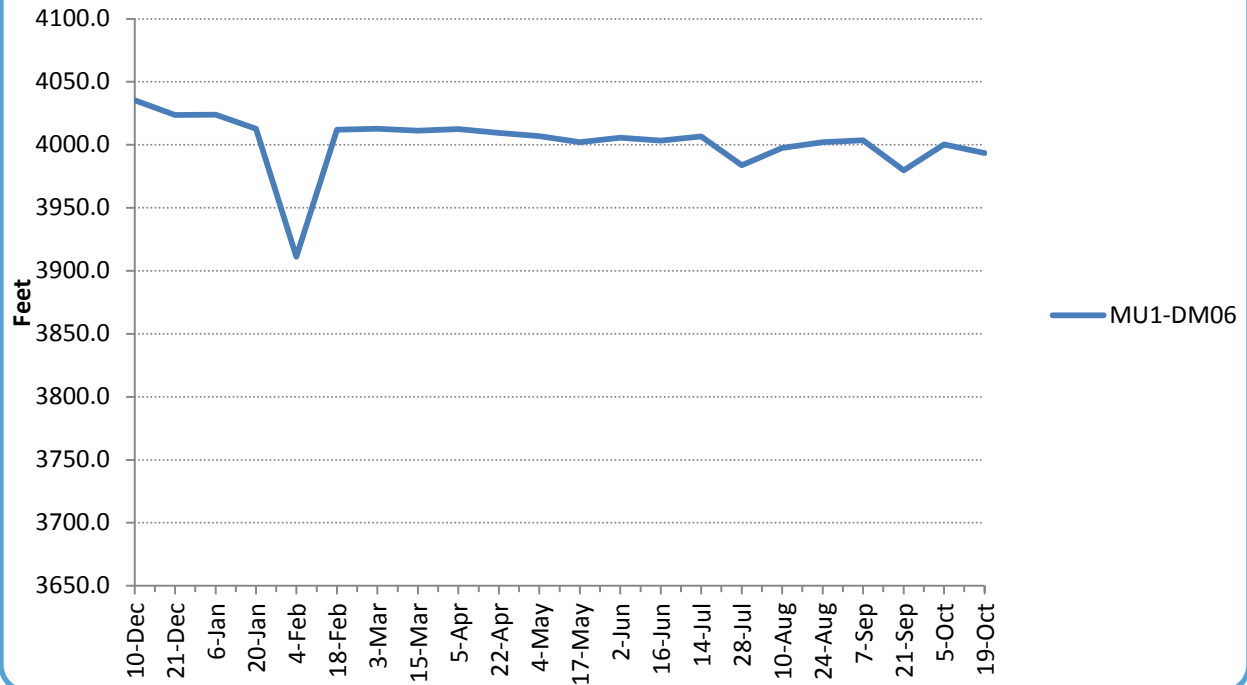
Hole_ID	Date	Water Elevation
MU1-DM04	10-Dec-15	4038.33
MU1-DM04	21-Dec-15	4024.27
MU1-DM04	6-Jan-16	4026.93
MU1-DM04	20-Jan-16	4023.80
MU1-DM04	4-Feb-16	3837.47
MU1-DM04	18-Feb-16	4011.27
MU1-DM04	3-Mar-16	4014.43
MU1-DM04	15-Mar-16	4015.10
MU1-DM04	5-Apr-16	4013.51
MU1-DM04	22-Apr-16	4006.78
MU1-DM04	4-May-16	4006.22
MU1-DM04	17-May-16	4002.67
MU1-DM04	2-Jun-16	4005.68
MU1-DM04	16-Jun-16	4003.11
MU1-DM04	14-Jul-16	4006.67
MU1-DM04	28-Jul-16	4000.42
MU1-DM04	10-Aug-16	3993.73
MU1-DM04	24-Aug-16	3998.07
MU1-DM04	7-Sep-16	3997.84
MU1-DM04	21-Sep-16	3831.96
MU1-DM04	5-Oct-16	3993.91
MU1-DM04	19-Oct-16	3990.09

Water Elevation



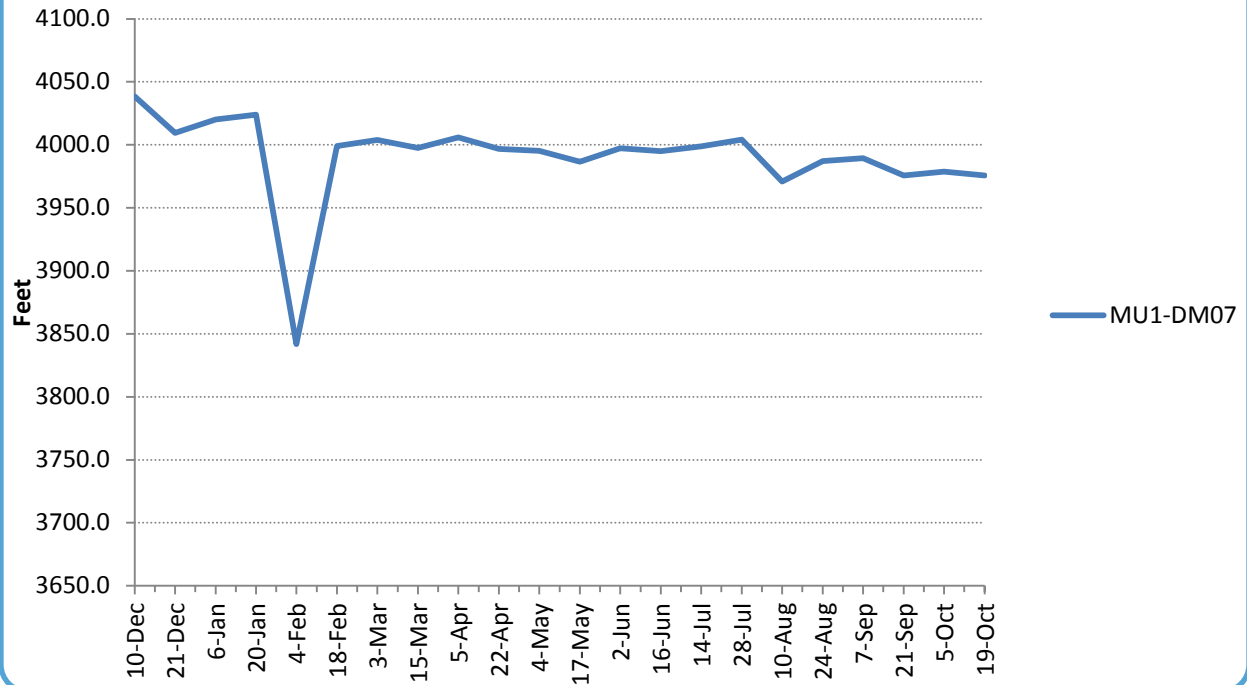
Hole_ID	Date	Water Elevation
MU1-DM05	10-Dec-15	4038.93
MU1-DM05	21-Dec-15	3938.28
MU1-DM05	6-Jan-16	3962.12
MU1-DM05	20-Jan-16	3945.10
MU1-DM05	4-Feb-16	3740.72
MU1-DM05	18-Feb-16	3892.35
MU1-DM05	3-Mar-16	3909.03
MU1-DM05	15-Mar-16	3881.69
MU1-DM05	5-Apr-16	3933.34
MU1-DM05	22-Apr-16	3895.75
MU1-DM05	4-May-16	3895.58
MU1-DM05	17-May-16	3877.12
MU1-DM05	2-Jun-16	3907.83
MU1-DM05	16-Jun-16	3895.31
MU1-DM05	14-Jul-16	3931.51
MU1-DM05	28-Jul-16	3887.14
MU1-DM05	10-Aug-16	3856.55
MU1-DM05	24-Aug-16	3888.70
MU1-DM05	7-Sep-16	3893.63
MU1-DM05	21-Sep-16	3866.24
MU1-DM05	5-Oct-16	3880.57
MU1-DM05	19-Oct-16	3865.02

Water Elevation



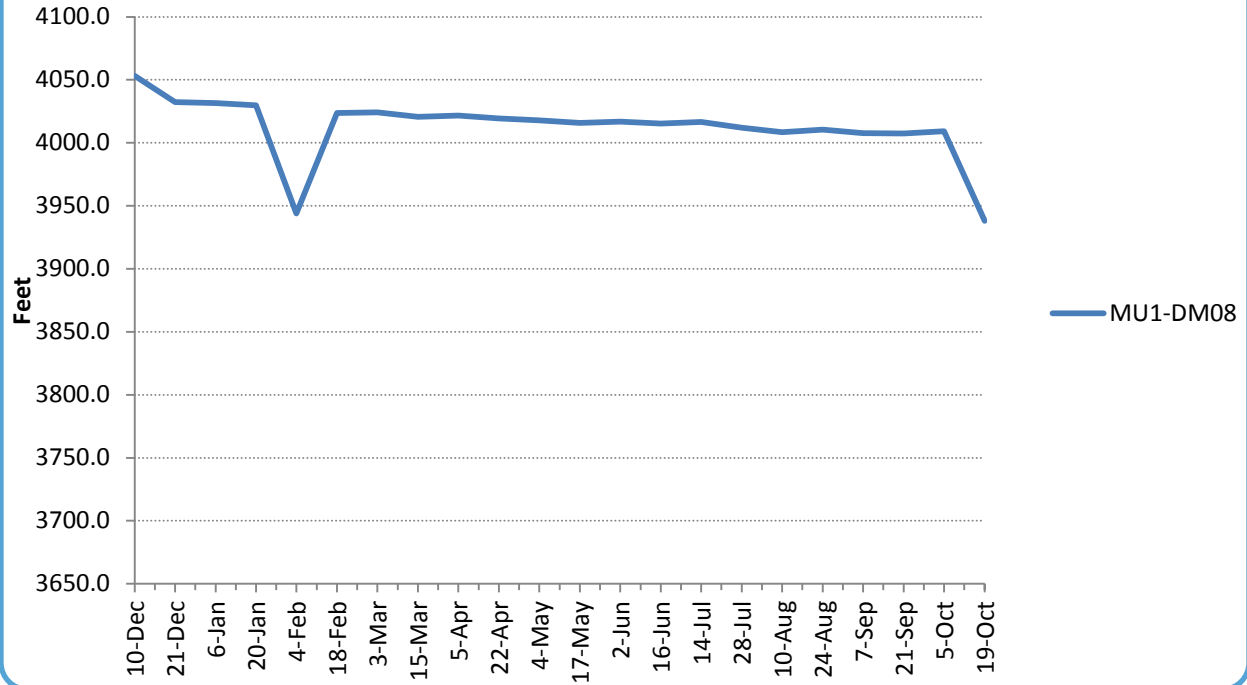
Hole_ID	Date	Water Elevation
MU1-DM06	10-Dec-15	4035.30
MU1-DM06	21-Dec-15	4023.65
MU1-DM06	6-Jan-16	4024.08
MU1-DM06	20-Jan-16	4012.78
MU1-DM06	4-Feb-16	3911.06
MU1-DM06	18-Feb-16	4011.93
MU1-DM06	3-Mar-16	4012.76
MU1-DM06	15-Mar-16	4011.14
MU1-DM06	5-Apr-16	4012.63
MU1-DM06	22-Apr-16	4009.39
MU1-DM06	4-May-16	4007.02
MU1-DM06	17-May-16	4002.06
MU1-DM06	2-Jun-16	4005.69
MU1-DM06	16-Jun-16	4003.30
MU1-DM06	14-Jul-16	4006.68
MU1-DM06	28-Jul-16	3983.80
MU1-DM06	10-Aug-16	3997.47
MU1-DM06	24-Aug-16	4002.09
MU1-DM06	7-Sep-16	4003.55
MU1-DM06	21-Sep-16	3979.70
MU1-DM06	5-Oct-16	4000.25
MU1-DM06	19-Oct-16	3993.41

Water Elevation



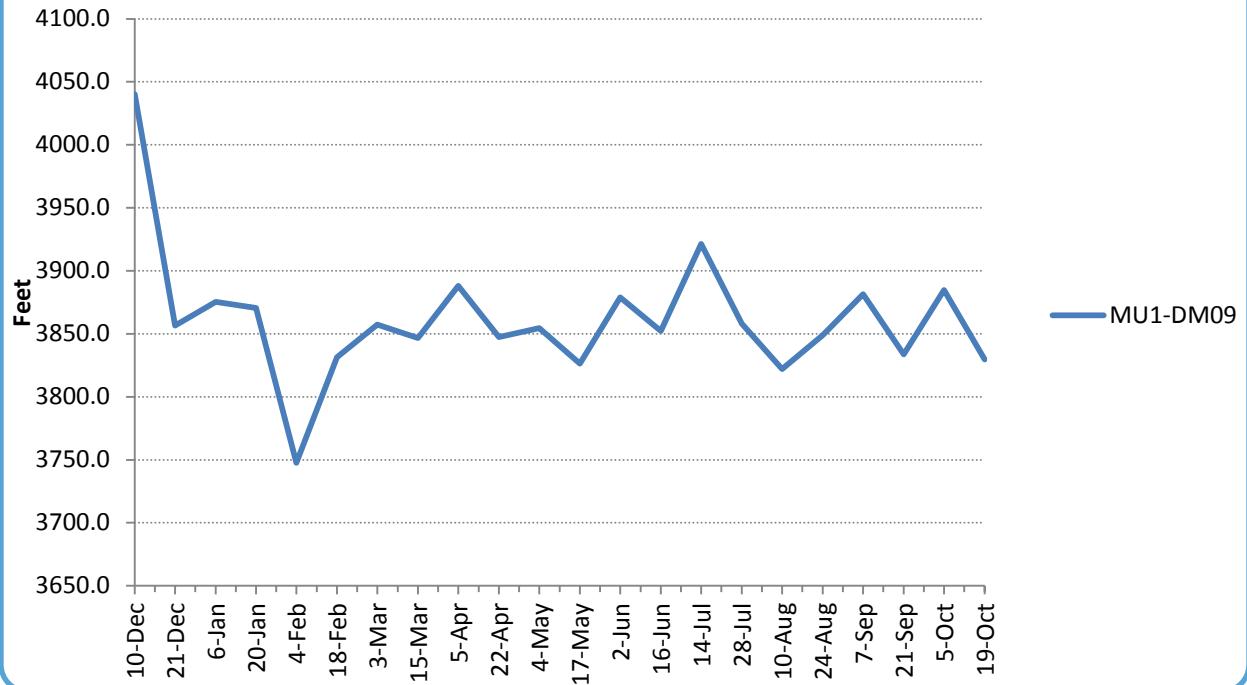
Hole_ID	Date	Water Elevation
MU1-DM07	10-Dec-15	4038.53
MU1-DM07	21-Dec-15	4009.46
MU1-DM07	6-Jan-16	4020.12
MU1-DM07	20-Jan-16	4023.99
MU1-DM07	4-Feb-16	3841.74
MU1-DM07	18-Feb-16	3999.15
MU1-DM07	3-Mar-16	4003.84
MU1-DM07	15-Mar-16	3997.48
MU1-DM07	5-Apr-16	4005.85
MU1-DM07	22-Apr-16	3996.72
MU1-DM07	4-May-16	3995.37
MU1-DM07	17-May-16	3986.60
MU1-DM07	2-Jun-16	3997.33
MU1-DM07	16-Jun-16	3994.97
MU1-DM07	14-Jul-16	3998.94
MU1-DM07	28-Jul-16	4004.07
MU1-DM07	10-Aug-16	3970.88
MU1-DM07	24-Aug-16	3987.15
MU1-DM07	7-Sep-16	3989.43
MU1-DM07	21-Sep-16	3975.74
MU1-DM07	5-Oct-16	3978.86
MU1-DM07	19-Oct-16	3975.67

Water Elevation



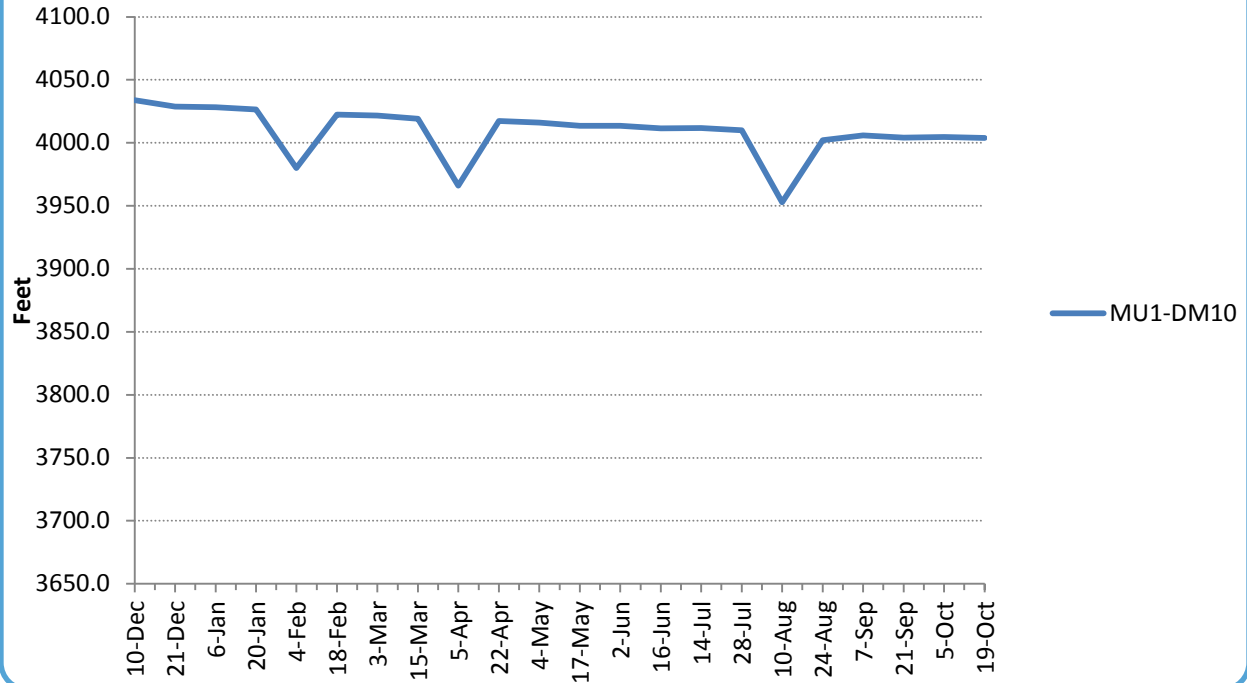
Hole_ID	Date	Water Elevation
MU1-DM08	10-Dec-15	4053.14
MU1-DM08	21-Dec-15	4032.27
MU1-DM08	6-Jan-16	4031.68
MU1-DM08	20-Jan-16	4029.68
MU1-DM08	4-Feb-16	3943.92
MU1-DM08	18-Feb-16	4023.74
MU1-DM08	3-Mar-16	4024.21
MU1-DM08	15-Mar-16	4020.69
MU1-DM08	5-Apr-16	4021.66
MU1-DM08	22-Apr-16	4019.26
MU1-DM08	4-May-16	4017.84
MU1-DM08	17-May-16	4015.95
MU1-DM08	2-Jun-16	4016.93
MU1-DM08	16-Jun-16	4015.29
MU1-DM08	14-Jul-16	4016.64
MU1-DM08	28-Jul-16	4011.96
MU1-DM08	10-Aug-16	4008.58
MU1-DM08	24-Aug-16	4010.53
MU1-DM08	7-Sep-16	4007.74
MU1-DM08	21-Sep-16	4007.36
MU1-DM08	5-Oct-16	4009.33
MU1-DM08	19-Oct-16	3938.19

Water Elevation



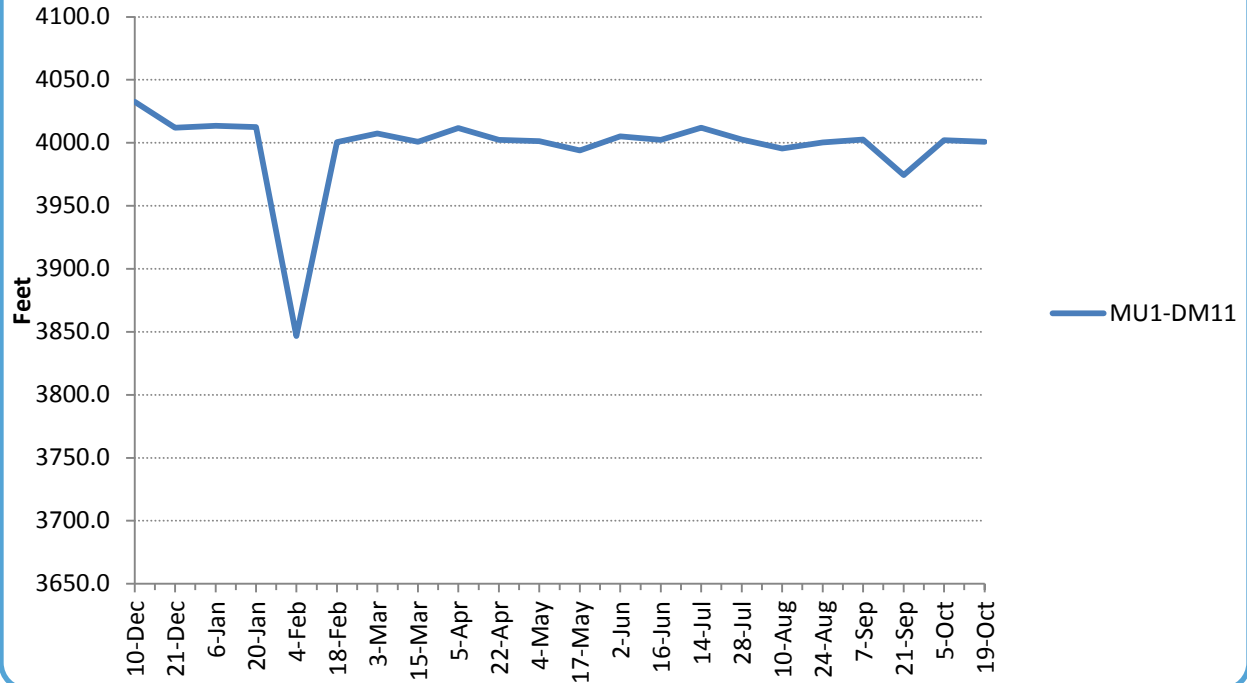
Hole_ID	Date	Water Elevation
MU1-DM09	10-Dec-15	4040.10
MU1-DM09	21-Dec-15	3856.47
MU1-DM09	6-Jan-16	3875.35
MU1-DM09	20-Jan-16	3870.60
MU1-DM09	4-Feb-16	3747.56
MU1-DM09	18-Feb-16	3831.40
MU1-DM09	3-Mar-16	3857.44
MU1-DM09	15-Mar-16	3846.69
MU1-DM09	5-Apr-16	3888.11
MU1-DM09	22-Apr-16	3847.48
MU1-DM09	4-May-16	3854.43
MU1-DM09	17-May-16	3826.33
MU1-DM09	2-Jun-16	3878.87
MU1-DM09	16-Jun-16	3852.24
MU1-DM09	14-Jul-16	3921.25
MU1-DM09	28-Jul-16	3858.13
MU1-DM09	10-Aug-16	3822.10
MU1-DM09	24-Aug-16	3848.94
MU1-DM09	7-Sep-16	3881.35
MU1-DM09	21-Sep-16	3833.79
MU1-DM09	5-Oct-16	3884.65
MU1-DM09	19-Oct-16	3829.64

Water Elevation



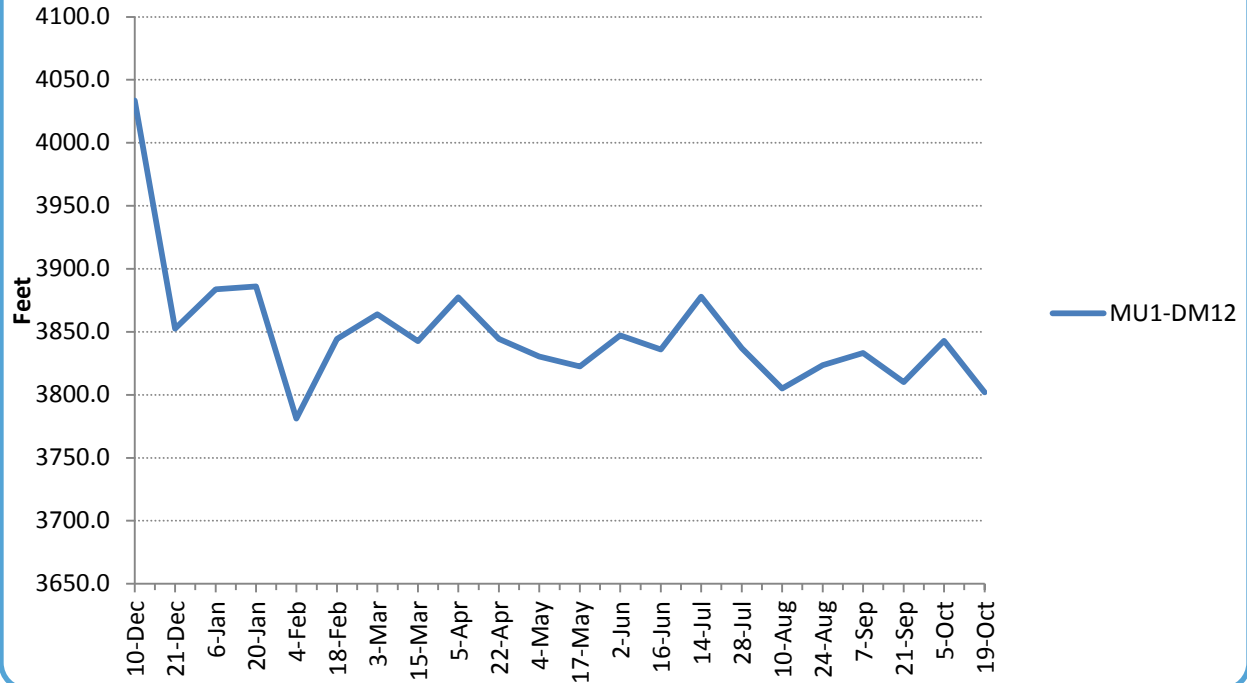
Hole_ID	Date	Water Elevation
MU1-DM10	10-Dec-15	4033.80
MU1-DM10	21-Dec-15	4028.83
MU1-DM10	6-Jan-16	4028.16
MU1-DM10	20-Jan-16	4026.38
MU1-DM10	4-Feb-16	3979.97
MU1-DM10	18-Feb-16	4022.46
MU1-DM10	3-Mar-16	4021.61
MU1-DM10	15-Mar-16	4019.07
MU1-DM10	5-Apr-16	3966.09
MU1-DM10	22-Apr-16	4017.24
MU1-DM10	4-May-16	4016.01
MU1-DM10	17-May-16	4013.66
MU1-DM10	2-Jun-16	4013.47
MU1-DM10	16-Jun-16	4011.58
MU1-DM10	14-Jul-16	4011.84
MU1-DM10	28-Jul-16	4009.87
MU1-DM10	10-Aug-16	3952.77
MU1-DM10	24-Aug-16	4002.04
MU1-DM10	7-Sep-16	4005.81
MU1-DM10	21-Sep-16	4004.26
MU1-DM10	5-Oct-16	4004.66
MU1-DM10	19-Oct-16	4003.91

Water Elevation



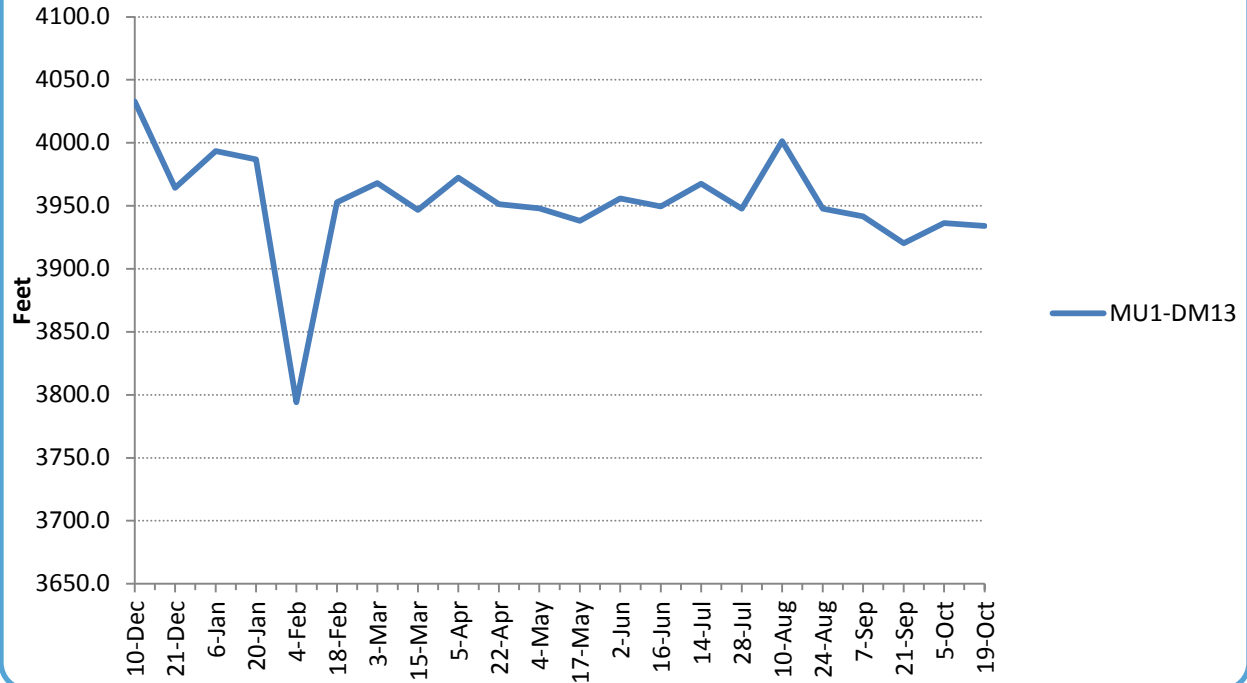
Hole_ID	Date	Water Elevation
MU1-DM11	10-Dec-15	4032.70
MU1-DM11	21-Dec-15	4011.96
MU1-DM11	6-Jan-16	4013.63
MU1-DM11	20-Jan-16	4012.65
MU1-DM11	4-Feb-16	3846.58
MU1-DM11	18-Feb-16	4000.68
MU1-DM11	3-Mar-16	4007.35
MU1-DM11	15-Mar-16	4000.80
MU1-DM11	5-Apr-16	4011.68
MU1-DM11	22-Apr-16	4002.31
MU1-DM11	4-May-16	4001.31
MU1-DM11	17-May-16	3994.08
MU1-DM11	2-Jun-16	4005.16
MU1-DM11	16-Jun-16	4002.39
MU1-DM11	14-Jul-16	4012.10
MU1-DM11	28-Jul-16	4002.68
MU1-DM11	10-Aug-16	3995.63
MU1-DM11	24-Aug-16	4000.44
MU1-DM11	7-Sep-16	4002.58
MU1-DM11	21-Sep-16	3974.54
MU1-DM11	5-Oct-16	4002.06
MU1-DM11	19-Oct-16	4000.93

Water Elevation



Hole_ID	Date	Water Elevation
MU1-DM12	10-Dec-15	4033.50
MU1-DM12	21-Dec-15	3852.55
MU1-DM12	6-Jan-16	3883.73
MU1-DM12	20-Jan-16	3886.00
MU1-DM12	4-Feb-16	3781.22
MU1-DM12	18-Feb-16	3844.27
MU1-DM12	3-Mar-16	3864.04
MU1-DM12	15-Mar-16	3842.64
MU1-DM12	5-Apr-16	3877.37
MU1-DM12	22-Apr-16	3844.45
MU1-DM12	4-May-16	3830.28
MU1-DM12	17-May-16	3822.55
MU1-DM12	2-Jun-16	3847.15
MU1-DM12	16-Jun-16	3835.92
MU1-DM12	14-Jul-16	3877.80
MU1-DM12	28-Jul-16	3837.00
MU1-DM12	10-Aug-16	3805.05
MU1-DM12	24-Aug-16	3823.48
MU1-DM12	7-Sep-16	3833.28
MU1-DM12	21-Sep-16	3810.19
MU1-DM12	5-Oct-16	3842.86
MU1-DM12	19-Oct-16	3801.92

Water Elevation



Hole_ID	Date	Water Elevation
MU1-DM13	10-Dec-15	4032.73
MU1-DM13	21-Dec-15	3964.38
MU1-DM13	6-Jan-16	3993.38
MU1-DM13	20-Jan-16	3986.93
MU1-DM13	4-Feb-16	3793.99
MU1-DM13	18-Feb-16	3952.74
MU1-DM13	3-Mar-16	3968.04
MU1-DM13	15-Mar-16	3946.81
MU1-DM13	5-Apr-16	3972.51
MU1-DM13	22-Apr-16	3951.37
MU1-DM13	4-May-16	3947.98
MU1-DM13	17-May-16	3938.13
MU1-DM13	2-Jun-16	3955.87
MU1-DM13	16-Jun-16	3949.53
MU1-DM13	14-Jul-16	3967.63
MU1-DM13	28-Jul-16	3947.66
MU1-DM13	10-Aug-16	4001.32
MU1-DM13	24-Aug-16	3947.82
MU1-DM13	7-Sep-16	3941.57
MU1-DM13	21-Sep-16	3920.20
MU1-DM13	5-Oct-16	3936.40
MU1-DM13	19-Oct-16	3934.13