



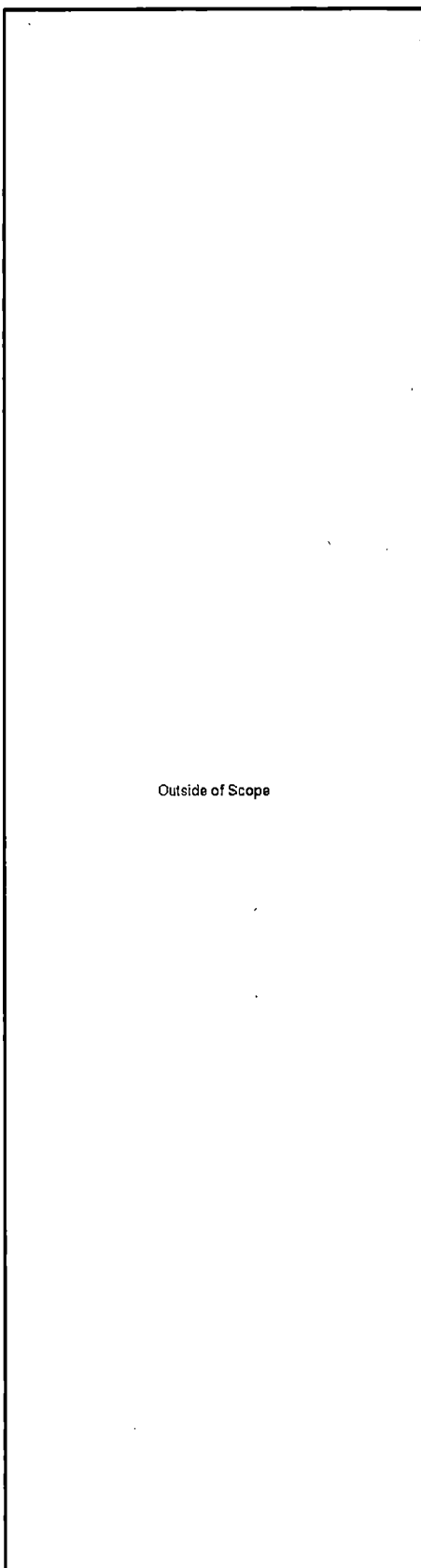
U.S. NUCLEAR REGULATORY COMMISSION  
OPERATOR LICENSING TRACKING SYSTEM  
DETAIL LISTING OF GFES REPORT  
9/1/2014 - 6/16/2016

Outside of Scope	FitzPatrick 1	05000333	12/10/2014	100	P
	Millstone 2	05000336	03/04/2015	94	P
	Millstone 2	05000336	03/04/2015	94	P
	Hope Creek 1	05000354	03/04/2015	79	F
	Beaver Valley 1	05000334	03/04/2015	94	P
	Beaver Valley 1	05000334	03/04/2015	88	P
	Beaver Valley 1	05000334	03/04/2015	92	P
	Beaver Valley 1	05000334	03/04/2015	94	P
	Beaver Valley 1	05000334	03/04/2015	100	P
	Beaver Valley 1	05000334	03/04/2015	94	P
	Beaver Valley 1	05000334	03/04/2015	98	P
	Beaver Valley 1	05000334	03/04/2015	96	P
	Beaver Valley 1	05000334	03/04/2015	96	P
	Beaver Valley 1	05000334	03/04/2015	90	P
	Beaver Valley 1	05000334	03/04/2015	96	P
	Beaver Valley 1	05000334	03/04/2015	94	P
	Beaver Valley 1	05000334	03/04/2015	98	P
	Beaver Valley 1	05000334	03/04/2015	90	P
	Beaver Valley 1	05000334	03/04/2015	98	P
	Beaver Valley 1	05000334	03/04/2015	90	P
	Beaver Valley 1	05000334	03/04/2015	98	P
	Beaver Valley 1	05000334	03/04/2015	90	P
	Beaver Valley 1	05000334	03/04/2015	98	P
	Beaver Valley 1	05000334	03/04/2015	90	P
	Beaver Valley 1	05000334	03/04/2015	98	P
	Beaver Valley 1	05000334	03/04/2015	90	P
	Beaver Valley 1	05000334	03/04/2015	92	P
	Beaver Valley 1	05000334	03/04/2015	92	P
	Beaver Valley 1	05000334	03/04/2015	100	P
	Beaver Valley 1	05000334	03/04/2015	96	P
	Millstone 2	05000336	03/04/2015	96	P
	Millstone 2	05000336	03/04/2015	96	P
	Millstone 2	05000336	03/04/2015	96	P
	Millstone 2	05000336	03/04/2015	96	P
	Millstone 2	05000336	03/04/2015	92	P
	Millstone 2	05000336	03/04/2015	84	P
	Millstone 2	05000336	03/04/2015	98	P
	Hope Creek 1	05000354	03/04/2015	100	P
	Hope Creek 1	05000354	03/04/2015	100	P
	Hope Creek 1	05000354	03/04/2015	100	P
	Hope Creek 1	05000354	03/04/2015	100	P
	Hope Creek 1	05000354	03/04/2015	100	P
	Hope Creek 1	05000354	03/04/2015	100	P
	Hope Creek 1	05000354	03/04/2015	100	P
	Hope Creek 1	05000354	03/04/2015	100	P
	Hope Creek 1	05000354	03/04/2015	100	P
	Hope Creek 1	05000354	03/04/2015	100	P
	Hope Creek 1	05000354	03/04/2015	100	P
Hope Creek 1	05000354	03/04/2015	79	W	
Hope Creek 1	05000354	03/04/2015	100	P	
Hope Creek 1	05000354	03/04/2015	100	P	
Hope Creek 1	05000354	03/04/2015	100	P	
Hope Creek 1	05000354	03/04/2015	100	P	
Susquehanna 1&2	05000387,05000388	06/10/2015	100	P	
Susquehanna 1&2	05000387,05000388	06/10/2015	100	P	

U.S. NUCLEAR REGULATORY COMMISSION  
 OPERATOR LICENSING TRACKING SYSTEM  
 DETAIL LISTING OF GFES REPORT  
 9/1/2014 - 6/16/2016

Outside of Scope	Indian Point 2	05000247	06/10/2015	100	P
	Hope Creek 1	05000354	06/10/2015	100	P
	Indian Point 2	05000247	06/10/2015	100	P
	Indian Point 2	05000247	06/10/2015	100	P
	Indian Point 2	05000247	06/10/2015	100	P
	Indian Point 2	05000247	06/10/2015	100	P
	Indian Point 2	05000247	06/10/2015	100	P
	Indian Point 2	05000247	06/10/2015	100	P
	Indian Point 2	05000247	06/10/2015	100	P
	Indian Point 2	05000247	06/10/2015	100	P
	Salem 1&2	05000272,05000311	06/10/2015	100	P
	Salem 1&2	05000272,05000311	06/10/2015	79	W
	Salem 1&2	05000272,05000311	06/10/2015	100	P
	Salem 1&2	05000272,05000311	06/10/2015	100	P
	Salem 1&2	05000272,05000311	06/10/2015	100	P
	Salem 1&2	05000272,05000311	06/10/2015	100	P
	Salem 1&2	05000272,05000311	06/10/2015	100	P
	Salem 1&2	05000272,05000311	06/10/2015	100	P
	Salem 1&2	05000272,05000311	06/10/2015	100	P
	Salem 1&2	05000272,05000311	06/10/2015	100	P
	Salem 1&2	05000272,05000311	06/10/2015	100	P
	Susquehanna 1&2	05000387,05000388	06/10/2015	100	P
	Susquehanna 1&2	05000387,05000388	06/10/2015	100	P
	Susquehanna 1&2	05000387,05000388	06/10/2015	100	P
	Susquehanna 1&2	05000387,05000388	06/10/2015	100	P
	Susquehanna 1&2	05000387,05000388	06/10/2015	100	P
	Susquehanna 1&2	05000387,05000388	06/10/2015	100	P
	Susquehanna 1&2	05000387,05000388	06/10/2015	100	P
	Susquehanna 1&2	05000387,05000388	06/10/2015	100	P
	Susquehanna 1&2	05000387,05000388	06/10/2015	100	P
	Susquehanna 1&2	05000387,05000388	06/10/2015	100	P
	Salem 1&2	05000272,05000311	09/09/2015	100	P
	Ginna 1	05000244	09/09/2015	100	P
	Ginna 1	05000244	09/09/2015	100	P
	Ginna 1	05000244	09/09/2015	100	P
	Ginna 1	05000244	09/09/2015	100	P
	Ginna 1	05000244	09/09/2015	100	P
	Ginna 1	05000244	09/09/2015	100	P
	Ginna 1	05000244	09/09/2015	100	P
	Ginna 1	05000244	09/09/2015	100	P
Ginna 1	05000244	09/09/2015	100	P	
Ginna 1	05000244	09/09/2015	100	P	
Ginna 1	05000244	09/09/2015	100	P	
Ginna 1	05000244	09/09/2015	100	P	
Ginna 1	05000244	09/09/2015	100	P	
Ginna 1	05000244	09/09/2015	100	P	
Limerick 1&2	05000352,05000353	09/09/2015	100	P	
Limerick 1&2	05000352,05000353	09/09/2015	100	P	
Limerick 1&2	05000352,05000353	09/09/2015	79	W	
Limerick 1&2	05000352,05000353	09/09/2015	100	P	

U.S. NUCLEAR REGULATORY COMMISSION  
 OPERATOR LICENSING TRACKING SYSTEM  
 DETAIL LISTING OF GFES REPORT  
 9/1/2014 - 6/16/2016

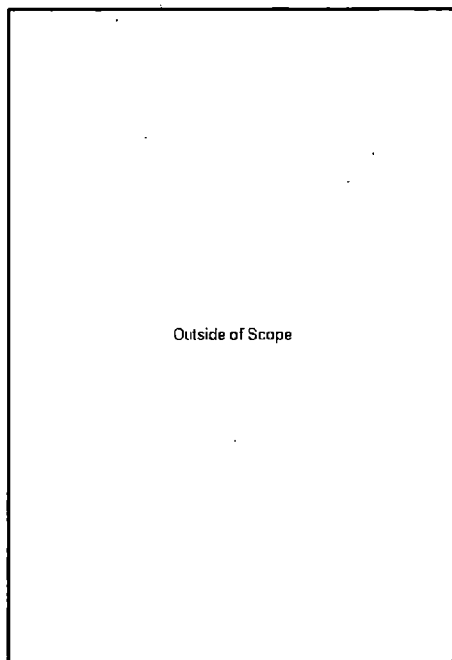


Outside of Scope

Limerick 1&2	05000352,05000353	09/09/2015	100	P
Limerick 1&2	05000352,05000353	09/09/2015	100	P
Limerick 1&2	05000352,05000353	09/09/2015	100	P
Limerick 1&2	05000352,05000353	09/09/2015	100	P
Limerick 1&2	05000352,05000353	09/09/2015	100	P
Limerick 1&2	05000352,05000353	09/09/2015	100	P
Limerick 1&2	05000352,05000353	09/09/2015	100	P
Peach Bottom 2&3	05000277,05000278	09/09/2015	100	P
Peach Bottom 2&3	05000277,05000278	09/09/2015	100	P
Peach Bottom 2&3	05000277,05000278	09/09/2015	100	P
Peach Bottom 2&3	05000277,05000278	09/09/2015	100	P
Peach Bottom 2&3	05000277,05000278	09/09/2015	100	P
Peach Bottom 2&3	05000277,05000278	09/09/2015	100	P
Peach Bottom 2&3	05000277,05000278	09/09/2015	100	P
Peach Bottom 2&3	05000277,05000278	09/09/2015	100	P
Peach Bottom 2&3	05000277,05000278	09/09/2015	100	P
Peach Bottom 2&3	05000277,05000278	09/09/2015	100	P
Peach Bottom 2&3	05000277,05000278	09/09/2015	100	P
Peach Bottom 2&3	05000277,05000278	09/09/2015	100	P
Peach Bottom 2&3	05000277,05000278	09/09/2015	100	P
Peach Bottom 2&3	05000277,05000278	09/09/2015	100	P
Nine Mile Point 1	05000220	09/09/2015	100	P
Nine Mile Point 1	05000220	09/09/2015	100	P
Nine Mile Point 1	05000220	09/09/2015	100	P
Nine Mile Point 1	05000220	09/09/2015	100	P
Nine Mile Point 1	05000220	09/09/2015	100	P
Nine Mile Point 1	05000220	09/09/2015	100	P
Nine Mile Point 1	05000220	09/09/2015	100	P
Nine Mile Point 1	05000220	09/09/2015	100	P
Nine Mile Point 1	05000220	09/09/2015	100	P
Nine Mile Point 1	05000220	09/09/2015	100	P
Nine Mile Point 1	05000220	09/09/2015	100	P
Nine Mile Point 1	05000220	09/09/2015	100	P
Nine Mile Point 1	05000220	09/09/2015	100	P
Nine Mile Point 1	05000220	09/09/2015	100	P
Nine Mile Point 1	05000220	09/09/2015	100	P
Nine Mile Point 1	05000220	09/09/2015	100	P
Nine Mile Point 1	05000220	09/09/2015	100	P
Nine Mile Point 1	05000220	09/09/2015	100	P
Beaver Valley 2	05000412	09/09/2015	100	P
Nine Mile Point 2	05000410	12/09/2015	79	W
Nine Mile Point 2	05000410	12/09/2015	100	P
Pilgrim 1	05000293	12/09/2015	100	P
Nine Mile Point 2	05000410	12/09/2015	100	P
Pilgrim 1	05000293	12/09/2015	100	P
Pilgrim 1	05000293	12/09/2015	100	P
Pilgrim 1	05000293	12/09/2015	100	P
Pilgrim 1	05000293	12/09/2015	100	P
Pilgrim 1	05000293	12/09/2015	100	P
Pilgrim 1	05000293	12/09/2015	100	P
Pilgrim 1	05000293	12/09/2015	100	P
Pilgrim 1	05000293	12/09/2015	100	P
Pilgrim 1	05000293	12/09/2015	100	P
Nine Mile Point 2	05000410	12/09/2015	100	P
Nine Mile Point 2	05000410	12/09/2015	100	P
Nine Mile Point 2	05000410	12/09/2015	100	P
Three Mile Island 1	05000289	03/09/2016	96	P
Three Mile Island 1	05000289	03/09/2016	96	P



U.S. NUCLEAR REGULATORY COMMISSION  
OPERATOR LICENSING TRACKING SYSTEM  
DETAIL LISTING OF GFES REPORT  
9/1/2014 - 6/16/2016



Beaver Valley 2	05000412	06/08/2016	*
Beaver Valley 2	05000412	06/08/2016	*
Salem 1&2	05000272,05000311	06/08/2016	*
Salem 1&2	05000272,05000311	06/08/2016	*
Salem 1&2	05000272,05000311	06/08/2016	*
Salem 1&2	05000272,05000311	06/08/2016	*
Salem 1&2	05000272,05000311	06/08/2016	*
Salem 1&2	05000272,05000311	06/08/2016	*
Salem 1&2	05000272,05000311	06/08/2016	*
Salem 1&2	05000272,05000311	06/08/2016	*
Salem 1&2	05000272,05000311	06/08/2016	*
Indian Point 3	05000286	06/08/2016	*
Indian Point 3	05000286	06/08/2016	*
Indian Point 3	05000286	06/08/2016	*
Indian Point 3	05000286	06/08/2016	*
Indian Point 3	05000286	06/08/2016	*
Indian Point 3	05000286	06/08/2016	*
Indian Point 3	05000286	06/08/2016	*
Indian Point 3	05000286	06/08/2016	*
Indian Point 3	05000286	06/08/2016	*

**Total for Region 1: 256**

*\*not yet available*

U.S. NUCLEAR REGULATORY COMMISSION  
 OPERATOR LICENSING TRACKING SYSTEM  
 DETAIL LISTING OF GFES REPORT  
 9/1/2014 - 6/16/2016

55 Docket	Operator Name	Facility Name	Docket Group	GFES Exam Date	GFES Score	GFES Result	
<b>Region 2</b>							
Outside of Scope		Hatch 1&2	05000321,05000366	09/04/2014	100	P	
		Sequoyah 1&2	05000327,05000328	09/04/2014	100	P	
		Surry 1&2	05000280,05000281	09/10/2014	100	P	
		Brunswick 1&2	05000324,05000325	09/10/2014	100	P	
		Turkey Point 3&4	05000250,05000251	09/10/2014	100	P	
		Sequoyah 1&2	05000327,05000328	09/10/2014	100	P	
		Summer 1	05000395	09/10/2014	100	P	
		Watts Bar 1&2	05000390,05000391	09/10/2014	100	P	
		Summer 1	05000395	09/10/2014	100	P	
		Summer 1	05000395	09/10/2014	100	P	
		V.C. Summer 2 2 AND	05200027,05200028	09/10/2014	100	P	
		V.C. Summer 3 3					
		V.C. Summer 2 2 AND	05200027,05200028	09/10/2014	100	P	
		V.C. Summer 3 3					
		V.C. Summer 2 2 AND	05200027,05200028	09/10/2014	100	P	
		V.C. Summer 3 3					
		V.C. Summer 2 2 AND	05200027,05200028	09/10/2014	100	P	
		V.C. Summer 3 3					
		V.C. Summer 2 2 AND	05200027,05200028	09/10/2014	100	P	
		V.C. Summer 3 3					
		V.C. Summer 2 2 AND	05200027,05200028	09/10/2014	100	P	
		V.C. Summer 3 3					
		Sequoyah 1&2	05000327,05000328	09/10/2014	100	P	
		Sequoyah 1&2	05000327,05000328	09/10/2014	100	P	
		Sequoyah 1&2	05000327,05000328	09/10/2014	100	P	
		Sequoyah 1&2	05000327,05000328	09/10/2014	100	P	
		Sequoyah 1&2	05000327,05000328	09/10/2014	100	P	
		Sequoyah 1&2	05000327,05000328	09/10/2014	100	P	
		Sequoyah 1&2	05000327,05000328	09/10/2014	100	P	
		Sequoyah 1&2	05000327,05000328	09/10/2014	100	P	
		Turkey Point 3&4	05000250,05000251	09/10/2014	100	P	
		Turkey Point 3&4	05000250,05000251	09/10/2014	100	P	
		Turkey Point 3&4	05000250,05000251	09/10/2014	100	P	
		Turkey Point 3&4	05000250,05000251	09/10/2014	100	P	
		Turkey Point 3&4	05000250,05000251	09/10/2014	100	P	
		Turkey Point 3&4	05000250,05000251	09/10/2014	100	P	
		Turkey Point 3&4	05000250,05000251	09/10/2014	100	P	
		Turkey Point 3&4	05000250,05000251	09/10/2014	100	P	
		Turkey Point 3&4	05000250,05000251	09/10/2014	100	P	
		Turkey Point 3&4	05000250,05000251	09/10/2014	100	P	
		Turkey Point 3&4	05000250,05000251	09/10/2014	100	P	
		Turkey Point 3&4	05000250,05000251	09/10/2014	100	P	
		Turkey Point 3&4	05000250,05000251	09/10/2014	100	P	
	Turkey Point 3&4	05000250,05000251	09/10/2014	100	P		
	Turkey Point 3&4	05000250,05000251	09/10/2014	100	P		
	Turkey Point 3&4	05000250,05000251	09/10/2014	79	F		
	Brunswick 1&2	05000324,05000325	09/10/2014	100	P		
	Brunswick 1&2	05000324,05000325	09/10/2014	100	P		
	Brunswick 1&2	05000324,05000325	09/10/2014	100	P		
	Brunswick 1&2	05000324,05000325	09/10/2014	100	P		

U.S. NUCLEAR REGULATORY COMMISSION  
 OPERATOR LICENSING TRACKING SYSTEM  
 DETAIL LISTING OF GFES REPORT  
 9/1/2014 - 6/16/2016

	Brunswick 1&2	05000324,05000325	09/10/2014	79	F
	Brunswick 1&2	05000324,05000325	09/10/2014	100	P
	Brunswick 1&2	05000324,05000325	09/10/2014	100	P
	Brunswick 1&2	05000324,05000325	09/10/2014	100	P
	Brunswick 1&2	05000324,05000325	09/10/2014	100	P
	Surry 1&2	05000280,05000281	09/10/2014	100	P
	Surry 1&2	05000280,05000281	09/10/2014	79	F
	Surry 1&2	05000280,05000281	09/10/2014	100	P
	Surry 1&2	05000280,05000281	09/10/2014	100	P
	Surry 1&2	05000280,05000281	09/10/2014	100	P
	Surry 1&2	05000280,05000281	09/10/2014	100	P
	Surry 1&2	05000280,05000281	09/10/2014	100	P
	Surry 1&2	05000280,05000281	09/10/2014	100	P
	Surry 1&2	05000280,05000281	09/10/2014	79	F
	Brunswick 1&2	05000324,05000325	09/10/2014	100	P
	V.C. Summer 2 2 AND	05200027,05200028	09/10/2014	100	P
	V.C. Summer 3 3				
	V.C. Summer 2 2 AND	05200027,05200028	09/10/2014	100	P
	V.C. Summer 3 3				
	Watts Bar 1&2	05000390,05000391	09/10/2014	100	P
	V.C. Summer 2 2 AND	05200027,05200028	09/10/2014	100	P
	V.C. Summer 3 3				
	Watts Bar 1&2	05000390,05000391	09/10/2014	100	P
	Watts Bar 1&2	05000390,05000391	09/10/2014	100	P
	Surry 1&2	05000280,05000281	12/10/2014	100	P
Outside of Scope	McGuire 1&2	05000369,05000370	12/10/2014	100	P
	Harris 1	05000400	12/10/2014	100	P
	McGuire 1&2	05000369,05000370	12/10/2014	100	P
	Hatch 1&2	05000321,05000366	12/10/2014	100	P
	Hatch 1&2	05000321,05000366	12/10/2014	100	P
	Hatch 1&2	05000321,05000366	12/10/2014	100	P
	Hatch 1&2	05000321,05000366	12/10/2014	100	P
	Hatch 1&2	05000321,05000366	12/10/2014	100	P
	Hatch 1&2	05000321,05000366	12/10/2014	100	P
	Hatch 1&2	05000321,05000366	12/10/2014	100	P
	Hatch 1&2	05000321,05000366	12/10/2014	100	P
	Hatch 1&2	05000321,05000366	12/10/2014	100	P
	Hatch 1&2	05000321,05000366	12/10/2014	100	P
	Hatch 1&2	05000321,05000366	12/10/2014	100	P
	McGuire 1&2	05000369,05000370	12/10/2014	100	P
	McGuire 1&2	05000369,05000370	12/10/2014	100	P
	McGuire 1&2	05000369,05000370	12/10/2014	100	P
	McGuire 1&2	05000369,05000370	12/10/2014	100	P
	McGuire 1&2	05000369,05000370	12/10/2014	100	P
	McGuire 1&2	05000369,05000370	12/10/2014	100	P
	McGuire 1&2	05000369,05000370	12/10/2014	100	P
	Surry 1&2	05000280,05000281	12/10/2014	100	P
	Catawba 1&2	05000413,05000414	03/04/2015	100	P
	Catawba 1&2	05000413,05000414	03/04/2015	100	P
	Catawba 1&2	05000413,05000414	03/04/2015	100	P



U.S. NUCLEAR REGULATORY COMMISSION  
 OPERATOR LICENSING TRACKING SYSTEM  
 DETAIL LISTING OF GFES REPORT  
 9/1/2014 - 6/16/2016

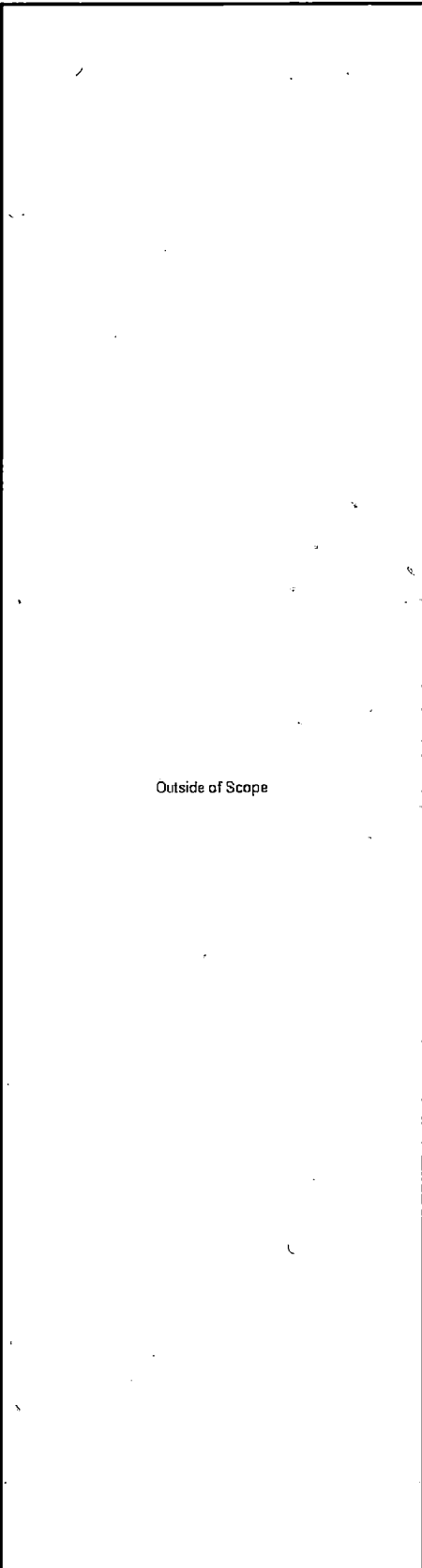
	Catawba 1&2	05000413,05000414	03/04/2015	100	P
	Catawba 1&2	05000413,05000414	03/04/2015	100	P
	Catawba 1&2	05000413,05000414	03/04/2015	100	P
	North Anna 1&2	05000338,05000339	03/04/2015	100	P
	North Anna 1&2	05000338,05000339	03/04/2015	100	P
	North Anna 1&2	05000338,05000339	03/04/2015	100	P
	North Anna 1&2	05000338,05000339	03/04/2015	100	P
	North Anna 1&2	05000338,05000339	03/04/2015	100	P
	North Anna 1&2	05000338,05000339	03/04/2015	100	P
	North Anna 1&2	05000338,05000339	03/04/2015	100	P
	Oconee 1,2&3	05000269,05000270,05000287	03/04/2015	100	P
	Oconee 1,2&3	05000269,05000270,05000287	03/04/2015	100	P
	Oconee 1,2&3	05000269,05000270,05000287	03/04/2015	100	P
	Oconee 1,2&3	05000269,05000270,05000287	03/04/2015	100	P
	Oconee 1,2&3	05000269,05000270,05000287	03/04/2015	100	P
	Oconee 1,2&3	05000269,05000270,05000287	03/04/2015	100	P
	Oconee 1,2&3	05000269,05000270,05000287	03/04/2015	100	P
	Oconee 1,2&3	05000269,05000270,05000287	03/04/2015	100	P
	Oconee 1,2&3	05000269,05000270,05000287	03/04/2015	100	P
	Oconee 1,2&3	05000269,05000270,05000287	03/04/2015	100	P
	Oconee 1,2&3	05000269,05000270,05000287	03/04/2015	79	F
	Oconee 1,2&3	05000269,05000270,05000287	03/04/2015	100	P
	Oconee 1,2&3	05000269,05000270,05000287	03/04/2015	100	P
	Saint Lucie 1&2	05000335,05000389	09/09/2015	100	P
	Saint Lucie 1&2	05000335,05000389	09/09/2015	100	P
	Saint Lucie 1&2	05000335,05000389	09/09/2015	100	P
	Saint Lucie 1&2	05000335,05000389	09/09/2015	100	P
	Saint Lucie 1&2	05000335,05000389	09/09/2015	100	P
	Saint Lucie 1&2	05000335,05000389	09/09/2015	100	P
	Saint Lucie 1&2	05000335,05000389	09/09/2015	100	P
	Saint Lucie 1&2	05000335,05000389	09/09/2015	100	P
	Saint Lucie 1&2	05000335,05000389	09/09/2015	100	P
	Summer 1	05000395	09/09/2015	79	F
	Summer 1	05000395	09/09/2015	100	P
	Summer 1	05000395	09/09/2015	100	P
	Summer 1	05000395	09/09/2015	100	P
	Summer 1	05000395	09/09/2015	100	P
	Summer 1	05000395	09/09/2015	100	P
	Summer 1	05000395	09/09/2015	100	P
	Surry 1&2	05000280,05000281	09/09/2015	100	P
	Surry 1&2	05000280,05000281	09/09/2015	100	P
	Surry 1&2	05000280,05000281	09/09/2015	100	P
	Surry 1&2	05000280,05000281	09/09/2015	100	P
	Surry 1&2	05000280,05000281	09/09/2015	100	P
	Surry 1&2	05000280,05000281	09/09/2015	100	P
	Surry 1&2	05000280,05000281	09/09/2015	100	P
	Surry 1&2	05000280,05000281	09/09/2015	100	P
	Surry 1&2	05000280,05000281	09/09/2015	100	P
	Surry 1&2	05000280,05000281	09/09/2015	100	P

Outside of Scope

U.S. NUCLEAR REGULATORY COMMISSION  
 OPERATOR LICENSING TRACKING SYSTEM  
 DETAIL LISTING OF GFES REPORT  
 9/1/2014 - 6/16/2016

Outside of Scope	Browns Ferry 1,2&3	05000259,05000260,05000296	09/09/2015	100	P
	Browns Ferry 1,2&3	05000259,05000260,05000296	09/09/2015	100	P
	Browns Ferry 1,2&3	05000259,05000260,05000296	09/09/2015	100	P
	Browns Ferry 1,2&3	05000259,05000260,05000296	09/09/2015	100	P
	Saint Lucie 1&2	05000335,05000389	09/09/2015	100	P
	Saint Lucie 1&2	05000335,05000389	09/09/2015	100	P
	Brunswick 1&2	05000324,05000325	12/09/2015	92	P
	Turkey Point 3&4	05000250,05000251	12/09/2015	90	P
	Robinson 2	05000261	12/09/2015	94	P
	Robinson 2	05000261	12/09/2015	98	P
	Robinson 2	05000261	12/09/2015	92	P
	Robinson 2	05000261	12/09/2015	96	P
	Robinson 2	05000261	12/09/2015	98	P
	Robinson 2	05000261	12/09/2015	98	P
	Robinson 2	05000261	12/09/2015	96	P
	Robinson 2	05000261	12/09/2015	98	P
	Robinson 2	05000261	12/09/2015	96	P
	Robinson 2	05000261	12/09/2015	94	P
	Robinson 2	05000261	12/09/2015	98	P
	Farley 1&2	05000348,05000364	12/09/2015	90	P
	Farley 1&2	05000348,05000364	12/09/2015	92	P
	Farley 1&2	05000348,05000364	12/09/2015	92	P
	Farley 1&2	05000348,05000364	12/09/2015	94	P
	Farley 1&2	05000348,05000364	12/09/2015	88	P
	Farley 1&2	05000348,05000364	12/09/2015	98	P
	Farley 1&2	05000348,05000364	12/09/2015	90	P
	Farley 1&2	05000348,05000364	12/09/2015	100	P
	Farley 1&2	05000348,05000364	12/09/2015	92	P
	Farley 1&2	05000348,05000364	12/09/2015	92	P
	Farley 1&2	05000348,05000364	12/09/2015	88	P
	Farley 1&2	05000348,05000364	12/09/2015	90	P
	Farley 1&2	05000348,05000364	12/09/2015	100	P
	Turkey Point 3&4	05000250,05000251	12/09/2015		W
	Turkey Point 3&4	05000250,05000251	12/09/2015		W
	Turkey Point 3&4	05000250,05000251	12/09/2015	88	P
	Turkey Point 3&4	05000250,05000251	12/09/2015	96	P
	Turkey Point 3&4	05000250,05000251	12/09/2015	96	P
	Turkey Point 3&4	05000250,05000251	12/09/2015	94	P
	Turkey Point 3&4	05000250,05000251	12/09/2015	92	P
	Turkey Point 3&4	05000250,05000251	12/09/2015	90	P
	Turkey Point 3&4	05000250,05000251	12/09/2015	76	F
	Turkey Point 3&4	05000250,05000251	12/09/2015	88	P
Turkey Point 3&4	05000250,05000251	12/09/2015	90	P	
Turkey Point 3&4	05000250,05000251	12/09/2015	96	P	
Turkey Point 3&4	05000250,05000251	12/09/2015		W	
Brunswick 1&2	05000324,05000325	12/09/2015	90	P	
Brunswick 1&2	05000324,05000325	12/09/2015	98	P	
Brunswick 1&2	05000324,05000325	12/09/2015	100	P	

U.S. NUCLEAR REGULATORY COMMISSION  
OPERATOR LICENSING TRACKING SYSTEM  
DETAIL LISTING OF GFES REPORT  
9/1/2014 - 6/16/2016



Outside of Scope

Brunswick 1&2	05000324,05000325	12/09/2015	92	P
Brunswick 1&2	05000324,05000325	12/09/2015		W
Brunswick 1&2	05000324,05000325	12/09/2015	100	P
Brunswick 1&2	05000324,05000325	12/09/2015	92	P
Brunswick 1&2	05000324,05000325	12/09/2015	88	P
Brunswick 1&2	05000324,05000325	12/09/2015	96	P
Brunswick 1&2	05000324,05000325	12/09/2015	98	P
Brunswick 1&2	05000324,05000325	12/09/2015	98	P
Brunswick 1&2	05000324,05000325	12/09/2015	74	F
Brunswick 1&2	05000324,05000325	12/09/2015	96	P
Turkey Point 3&4	05000250,05000251	12/09/2015	98	P
Turkey Point 3&4	05000250,05000251	12/09/2015		W
Turkey Point 3&4	05000250,05000251	12/09/2015	82	P
Turkey Point 3&4	05000250,05000251	12/09/2015	96	P
Turkey Point 3&4	05000250,05000251	03/09/2016	76	F
Hatch 1&2	05000321,05000366	03/09/2016	96	P
Hatch 1&2	05000321,05000366	03/09/2016	100	P
Hatch 1&2	05000321,05000366	03/09/2016	94	P
Hatch 1&2	05000321,05000366	03/09/2016	96	P
Hatch 1&2	05000321,05000366	03/09/2016	96	P
Hatch 1&2	05000321,05000366	03/09/2016	94	P
Hatch 1&2	05000321,05000366	03/09/2016	88	P
Hatch 1&2	05000321,05000366	03/09/2016	98	P
Hatch 1&2	05000321,05000366	03/09/2016	86	P
Hatch 1&2	05000321,05000366	03/09/2016	94	P
Hatch 1&2	05000321,05000366	03/09/2016	98	P
Hatch 1&2	05000321,05000366	03/09/2016	94	P
Hatch 1&2	05000321,05000366	03/09/2016	100	P
Hatch 1&2	05000321,05000366	03/09/2016	84	P
Catawba 1&2	05000413,05000414	03/09/2016	100	P
Catawba 1&2	05000413,05000414	03/09/2016	94	P
Catawba 1&2	05000413,05000414	03/09/2016	96	P
Catawba 1&2	05000413,05000414	03/09/2016	90	P
Catawba 1&2	05000413,05000414	03/09/2016	92	P
Oconee 1,2&3	05000269,05000270,05000287	03/09/2016	92	P
Oconee 1,2&3	05000269,05000270,05000287	03/09/2016	98	P
Oconee 1,2&3	05000269,05000270,05000287	03/09/2016	94	P
Oconee 1,2&3	05000269,05000270,05000287	03/09/2016	90	P
Oconee 1,2&3	05000269,05000270,05000287	03/09/2016	98	P
Oconee 1,2&3	05000269,05000270,05000287	03/09/2016	94	P
Oconee 1,2&3	05000269,05000270,05000287	03/09/2016	94	P
Oconee 1,2&3	05000269,05000270,05000287	03/09/2016	100	P
Oconee 1,2&3	05000269,05000270,05000287	03/09/2016	96	P
Oconee 1,2&3	05000269,05000270,05000287	03/09/2016	98	P
Oconee 1,2&3	05000269,05000270,05000287	03/09/2016	96	P
Oconee 1,2&3	05000269,05000270,05000287	03/09/2016	96	P
Oconee 1,2&3	05000269,05000270,05000287	03/09/2016	84	P
Oconee 1,2&3	05000269,05000270,05000287	03/09/2016		W

U.S. NUCLEAR REGULATORY COMMISSION  
 OPERATOR LICENSING TRACKING SYSTEM  
 DETAIL LISTING OF GFES REPORT  
 9/1/2014 - 6/16/2016

Outside of Scope	Vogtle 1&2	05000424,05000425	03/09/2016	98	P
	Vogtle 1&2	05000424,05000425	03/09/2016	100	P
	Vogtle 1&2	05000424,05000425	03/09/2016	96	P
	Vogtle 1&2	05000424,05000425	03/09/2016	92	P
	Vogtle 1&2	05000424,05000425	03/09/2016	98	P
	Vogtle 1&2	05000424,05000425	03/09/2016	98	P
	Vogtle 1&2	05000424,05000425	03/09/2016	86	P
	Vogtle 1&2	05000424,05000425	03/09/2016	98	P
	Vogtle 1&2	05000424,05000425	03/09/2016	92	P
	Vogtle 1&2	05000424,05000425	03/09/2016	90	P
	Vogtle 1&2	05000424,05000425	03/09/2016	90	P
	Vogtle 1&2	05000424,05000425	03/09/2016	94	P
	Surry 1&2	05000280,05000281	06/08/2016	*	
	Surry 1&2	05000280,05000281	06/08/2016	*	
	Surry 1&2	05000280,05000281	06/08/2016	*	
	Surry 1&2	05000280,05000281	06/08/2016	*	
	Surry 1&2	05000280,05000281	06/08/2016	*	
	Surry 1&2	05000280,05000281	06/08/2016	*	
	Surry 1&2	05000280,05000281	06/08/2016	*	
	Surry 1&2	05000280,05000281	06/08/2016	*	
	Surry 1&2	05000280,05000281	06/08/2016	*	W
	Surry 1&2	05000280,05000281	06/08/2016	*	
	Surry 1&2	05000280,05000281	06/08/2016	*	
	Sequoyah 1&2	05000327,05000328	06/08/2016	*	
	Sequoyah 1&2	05000327,05000328	06/08/2016	*	
	Sequoyah 1&2	05000327,05000328	06/08/2016	*	
	Sequoyah 1&2	05000327,05000328	06/08/2016	*	
	Sequoyah 1&2	05000327,05000328	06/08/2016	*	
	Sequoyah 1&2	05000327,05000328	06/08/2016	*	
	Sequoyah 1&2	05000327,05000328	06/08/2016	*	
	Sequoyah 1&2	05000327,05000328	06/08/2016	*	
	Sequoyah 1&2	05000327,05000328	06/08/2016	*	

**Total for Region 2: 264**

\*not yet available

U.S. NUCLEAR REGULATORY COMMISSION  
 OPERATOR LICENSING TRACKING SYSTEM  
 DETAIL LISTING OF GFES REPORT  
 9/1/2014 - 6/16/2016

55 Docket	Operator Name	Facility Name	Docket Group	GFES Exam Date	GFES Score	GFES Result
<b>Region 3</b>						
Outside of Scope		Prairie Island 1&2	05000282,05000306	09/10/2014	100	P
		Prairie Island 1&2	05000282,05000306	09/10/2014	100	P
		Prairie Island 1&2	05000282,05000306	09/10/2014	100	P
		Prairie Island 1&2	05000282,05000306	09/10/2014	100	P
		Prairie Island 1&2	05000282,05000306	09/10/2014	100	P
		Prairie Island 1&2	05000282,05000306	09/10/2014	100	P
		Prairie Island 1&2	05000282,05000306	09/10/2014	79	F
		Prairie Island 1&2	05000282,05000306	09/10/2014	100	P
		Prairie Island 1&2	05000282,05000306	09/10/2014	100	P
		Prairie Island 1&2	05000282,05000306	09/10/2014	100	P
		Prairie Island 1&2	05000282,05000306	09/10/2014	100	P
		Prairie Island 1&2	05000282,05000306	09/10/2014	100	P
		Byron 1&2	05000454,05000455	09/10/2014	100	P
		Byron 1&2	05000454,05000455	09/10/2014	100	P
		Byron 1&2	05000454,05000455	09/10/2014	100	P
		Byron 1&2	05000454,05000455	09/10/2014	100	P
		Byron 1&2	05000454,05000455	09/10/2014	100	P
		Byron 1&2	05000454,05000455	09/10/2014	100	P
		Byron 1&2	05000454,05000455	09/10/2014	100	P
		Byron 1&2	05000454,05000455	09/10/2014	100	P
		Byron 1&2	05000454,05000455	09/10/2014	100	P
		Byron 1&2	05000454,05000455	09/10/2014	100	P
		Byron 1&2	05000454,05000455	09/10/2014	100	P
		Byron 1&2	05000454,05000455	09/10/2014	100	P
		Byron 1&2	05000454,05000455	09/10/2014	100	P
		Byron 1&2	05000454,05000455	09/10/2014	100	P
		Byron 1&2	05000454,05000455	09/10/2014	100	P
		Byron 1&2	05000454,05000455	09/10/2014	100	P
		Byron 1&2	05000454,05000455	09/10/2014	100	P
		Quad Cities 1&2	05000254,05000265	12/10/2014	100	P
		Quad Cities 1&2	05000254,05000265	12/10/2014	100	P
		Quad Cities 1&2	05000254,05000265	12/10/2014	100	P
		Quad Cities 1&2	05000254,05000265	12/10/2014	100	P
		Quad Cities 1&2	05000254,05000265	12/10/2014	100	P
		Quad Cities 1&2	05000254,05000265	12/10/2014	100	P
		Quad Cities 1&2	05000254,05000265	12/10/2014	100	P
		Quad Cities 1&2	05000254,05000265	12/10/2014	100	P
		Quad Cities 1&2	05000254,05000265	12/10/2014	100	P
		Quad Cities 1&2	05000254,05000265	12/10/2014	100	P
		Quad Cities 1&2	05000254,05000265	12/10/2014	100	P
	Quad Cities 1&2	05000254,05000265	12/10/2014	100	P	
	Quad Cities 1&2	05000254,05000265	12/10/2014	100	P	
	Davis-Besse 1	05000346	12/10/2014	100	P	
	Davis-Besse 1	05000346	12/10/2014	100	P	
	Davis-Besse 1	05000346	12/10/2014	100	P	
	Davis-Besse 1	05000346	12/10/2014	100	P	
	Davis-Besse 1	05000346	12/10/2014	100	P	
	Davis-Besse 1	05000346	12/10/2014	100	P	
	Davis-Besse 1	05000346	12/10/2014	100	P	
	Davis-Besse 1	05000346	12/10/2014	100	P	
	Davis-Besse 1	05000346	12/10/2014	100	P	
	Quad Cities 1&2	05000254,05000265	12/10/2014	100	P	
	D.C. Cook 1&2	05000315,05000316	03/04/2015	100	P	
	Monticello 1	05000263	03/04/2015	100	P	



U.S. NUCLEAR REGULATORY COMMISSION  
OPERATOR LICENSING TRACKING SYSTEM  
DETAIL LISTING OF GFES REPORT  
9/1/2014 - 6/16/2016

LaSalle 1&2	05000373,05000374	06/10/2015	100	P
LaSalle 1&2	05000373,05000374	06/10/2015	100	P
Braidwood 1&2	05000456,05000457	06/10/2015	100	P
Braidwood 1&2	05000456,05000457	06/10/2015	100	P
Braidwood 1&2	05000456,05000457	06/10/2015	100	P
Braidwood 1&2	05000456,05000457	06/10/2015	100	P
Braidwood 1&2	05000456,05000457	06/10/2015	100	P
Braidwood 1&2	05000456,05000457	06/10/2015	100	P
Braidwood 1&2	05000456,05000457	06/10/2015	79	W
Braidwood 1&2	05000456,05000457	06/10/2015	100	P
Braidwood 1&2	05000456,05000457	06/10/2015	100	P
Braidwood 1&2	05000456,05000457	06/10/2015	100	P
Braidwood 1&2	05000456,05000457	06/10/2015	100	P
Braidwood 1&2	05000456,05000457	06/10/2015	100	P
Braidwood 1&2	05000456,05000457	06/10/2015	100	P
Braidwood 1&2	05000456,05000457	06/10/2015	100	P
Braidwood 1&2	05000456,05000457	06/10/2015	100	P
LaSalle 1&2	05000373,05000374	06/10/2015	79	W
LaSalle 1&2	05000373,05000374	06/15/2015	100	P
Duane Arnold 1	05000331	09/09/2015	100	P
Clinton 1	05000461	09/09/2015	100	P
Clinton 1	05000461	09/09/2015	100	P
LaSalle 1&2	05000373,05000374	09/09/2015	100	P
LaSalle 1&2	05000373,05000374	09/09/2015	100	P
Clinton 1	05000461	09/09/2015	100	P
Clinton 1	05000461	09/09/2015	100	P
Clinton 1	05000461	09/09/2015	100	P
Clinton 1	05000461	09/09/2015	100	P
Clinton 1	05000461	09/09/2015	100	P
Clinton 1	05000461	09/09/2015	100	P
Clinton 1	05000461	09/09/2015	100	P
Clinton 1	05000461	09/09/2015	100	P
Clinton 1	05000461	09/09/2015	100	P
Clinton 1	05000461	09/09/2015	100	P
Clinton 1	05000461	09/09/2015	100	P
Clinton 1	05000461	09/09/2015	100	P
Duane Arnold 1	05000331	09/09/2015	79	W
Duane Arnold 1	05000331	09/09/2015	100	P
Duane Arnold 1	05000331	09/09/2015	100	P
Duane Arnold 1	05000331	09/09/2015	100	P
Duane Arnold 1	05000331	09/09/2015	79	F
Duane Arnold 1	05000331	09/09/2015	100	P
Duane Arnold 1	05000331	09/09/2015	100	P
Duane Arnold 1	05000331	09/09/2015	100	P
Duane Arnold 1	05000331	09/09/2015	100	P
Duane Arnold 1	05000331	09/09/2015	100	P
Palisades 1	05000255	09/09/2015	100	P
Palisades 1	05000255	09/09/2015	100	P
Palisades 1	05000255	09/09/2015	100	P
Palisades 1	05000255	09/09/2015	100	P
Palisades 1	05000255	09/09/2015	100	P

Outside of Scope

U.S. NUCLEAR REGULATORY COMMISSION  
OPERATOR LICENSING TRACKING SYSTEM  
DETAIL LISTING OF GFES REPORT  
9/1/2014 - 6/16/2016

Outside of Scope	Perry 1	05000440	09/09/2015	100	P
	Perry 1	05000440	09/09/2015	100	P
	Perry 1	05000440	09/09/2015	100	P
	Perry 1	05000440	09/09/2015	100	P
	Perry 1	05000440	09/09/2015	100	P
	Perry 1	05000440	09/09/2015	100	P
	Perry 1	05000440	09/09/2015	100	P
	Perry 1	05000440	09/09/2015	79	F
	Perry 1	05000440	09/09/2015	100	P
	Perry 1	05000440	09/09/2015	100	P
	Point Beach 1&2	05000266,05000301	09/09/2015	100	P
	Point Beach 1&2	05000266,05000301	09/09/2015	100	P
	Point Beach 1&2	05000266,05000301	09/09/2015	100	P
	Point Beach 1&2	05000266,05000301	09/09/2015	100	P
	Point Beach 1&2	05000266,05000301	09/09/2015	100	P
	Point Beach 1&2	05000266,05000301	09/09/2015	100	P
	Point Beach 1&2	05000266,05000301	09/09/2015	100	P
	Point Beach 1&2	05000266,05000301	09/09/2015	100	P
	Point Beach 1&2	05000266,05000301	09/09/2015	100	P
	Point Beach 1&2	05000266,05000301	09/09/2015	100	P
	Duane Arnold 1	05000331	09/09/2015	79	W
	Duane Arnold 1	05000331	09/09/2015	79	F
	Duane Arnold 1	05000331	12/09/2015	100	P
	Duane Arnold 1	05000331	12/09/2015	100	P
	Davis-Besse 1	05000346	03/09/2016		W
	Davis-Besse 1	05000346	03/09/2016	92	P
	Davis-Besse 1	05000346	03/09/2016	96	P
	Davis-Besse 1	05000346	03/09/2016	88	P
	Davis-Besse 1	05000346	03/09/2016		W
	Davis-Besse 1	05000346	03/09/2016	90	P
	Dresden 2&3	05000237,05000249	03/09/2016	100	P
	Dresden 2&3	05000237,05000249	03/09/2016	100	P
	Dresden 2&3	05000237,05000249	03/09/2016	100	P
	Dresden 2&3	05000237,05000249	03/09/2016	84	P
	Dresden 2&3	05000237,05000249	03/09/2016	100	P
	Dresden 2&3	05000237,05000249	03/09/2016	98	P
	Dresden 2&3	05000237,05000249	03/09/2016	94	P
	Dresden 2&3	05000237,05000249	03/09/2016	96	P
	Dresden 2&3	05000237,05000249	03/09/2016	98	P
	Fermi 2	05000341	03/09/2016	94	P
	Fermi 2	05000341	03/09/2016	100	P
	Fermi 2	05000341	03/09/2016	98	P
	Fermi 2	05000341	03/09/2016	98	P
	Fermi 2	05000341	03/09/2016	88	P
	Fermi 2	05000341	03/09/2016	96	P
Fermi 2	05000341	03/09/2016	100	P	
Fermi 2	05000341	03/09/2016	100	P	
Byron 1&2	05000454,05000455	03/09/2016	82	P	



U.S. NUCLEAR REGULATORY COMMISSION  
OPERATOR LICENSING TRACKING SYSTEM  
DETAIL LISTING OF GFES REPORT  
9/1/2014 - 6/16/2016

Outside of Scope	Byron 1&2	05000454,05000455	03/09/2016	96	P
	Byron 1&2	05000454,05000455	03/09/2016		W
	Byron 1&2	05000454,05000455	03/09/2016	98	P
	Byron 1&2	05000454,05000455	03/09/2016	98	P
	Byron 1&2	05000454,05000455	03/09/2016	92	P
	Byron 1&2	05000454,05000455	03/09/2016	94	P
	Byron 1&2	05000454,05000455	03/09/2016	78	F
	Byron 1&2	05000454,05000455	03/09/2016	90	P
	Byron 1&2	05000454,05000455	03/09/2016	98	P
	Byron 1&2	05000454,05000455	03/09/2016	100	P
	Byron 1&2	05000454,05000455	03/09/2016	96	P
	Byron 1&2	05000454,05000455	03/09/2016	96	P
	Davis-Besse 1	05000346	06/08/2016	*	
	Davis-Besse 1	05000346	06/08/2016	*	
	Davis-Besse 1	05000346	06/08/2016	*	
	Davis-Besse 1	05000346	06/08/2016	*	
	Davis-Besse 1	05000346	06/08/2016	*	
	Davis-Besse 1	05000346	06/08/2016	*	
	Davis-Besse 1	05000346	06/08/2016	*	
	Davis-Besse 1	05000346	06/08/2016	*	
	Davis-Besse 1	05000346	06/08/2016	*	
Davis-Besse 1	05000346	06/08/2016	*		

**Total for Region 3: 211**

*\*not yet available*

U.S. NUCLEAR REGULATORY COMMISSION  
 OPERATOR LICENSING TRACKING SYSTEM  
 DETAIL LISTING OF GFES REPORT  
 9/1/2014 - 6/16/2016

55 Docket	Operator Name	Facility Name	Docket Group	GFES Exam Date	GFES Score	GFES Result
<b>Region 4</b>						
		Grand Gulf 1	05000416	09/10/2014	100	P
		Callaway 1	05000483	09/10/2014	100	P
		Callaway 1	05000483	09/10/2014	100	P
		Callaway 1	05000483	09/10/2014	100	P
		Callaway 1	05000483	09/10/2014	100	P
		Callaway 1	05000483	09/10/2014	100	P
		Callaway 1	05000483	09/10/2014	100	P
		Callaway 1	05000483	09/10/2014	100	P
		Grand Gulf 1	05000416	09/10/2014	100	P
		Grand Gulf 1	05000416	09/10/2014	100	P
		Grand Gulf 1	05000416	09/10/2014	100	P
		Grand Gulf 1	05000416	09/10/2014	100	P
		Grand Gulf 1	05000416	09/10/2014	100	P
		Grand Gulf 1	05000416	09/10/2014	100	P
		Grand Gulf 1	05000416	09/10/2014	79	W
		Grand Gulf 1	05000416	09/10/2014	100	P
		South Texas Project 1&2	05000498,05000499	12/10/2014	100	P
		Arkansas Nuclear One 1&2	05000313,05000368	12/10/2014	100	P
		South Texas Project 1&2	05000498,05000499	12/10/2014	100	P
		South Texas Project 1&2	05000498,05000499	12/10/2014	100	P
	Outside of Scope	Arkansas Nuclear One 1&2	05000313,05000368	12/10/2014	100	P
		Arkansas Nuclear One 1&2	05000313,05000368	12/10/2014	100	P
		Arkansas Nuclear One 1&2	05000313,05000368	12/10/2014	100	P
		Arkansas Nuclear One 1&2	05000313,05000368	12/10/2014	100	P
		Diablo Canyon 1&2	05000275,05000323	12/10/2014	100	P
		Diablo Canyon 1&2	05000275,05000323	12/10/2014	100	P
		Diablo Canyon 1&2	05000275,05000323	12/10/2014	100	P
		Diablo Canyon 1&2	05000275,05000323	12/10/2014	100	P
		Diablo Canyon 1&2	05000275,05000323	12/10/2014	79	F
		Diablo Canyon 1&2	05000275,05000323	12/10/2014	100	P
		Diablo Canyon 1&2	05000275,05000323	12/10/2014	100	P
		Diablo Canyon 1&2	05000275,05000323	12/10/2014	100	P
		Diablo Canyon 1&2	05000275,05000323	12/10/2014	100	P
		Cooper 1	05000298	03/04/2015	79	W
		Comanche Peak 1&2	05000445,05000446	03/04/2015	100	P
		Comanche Peak 1&2	05000445,05000446	03/04/2015	100	P
		Comanche Peak 1&2	05000445,05000446	03/04/2015	100	P
		Comanche Peak 1&2	05000445,05000446	03/04/2015	100	P
		Comanche Peak 1&2	05000445,05000446	03/04/2015	100	P
		Palo Verde 1,2&3	05000528,05000529,05000530	03/04/2015	100	P

U.S. NUCLEAR REGULATORY COMMISSION  
 OPERATOR LICENSING TRACKING SYSTEM  
 DETAIL LISTING OF GFES REPORT  
 9/1/2014 - 6/16/2016

Palo Verde 1,2&3	05000528,05000529,05000530	03/04/2015	100	P
Palo Verde 1,2&3	05000528,05000529,05000530	03/04/2015	100	P
Palo Verde 1,2&3	05000528,05000529,05000530	03/04/2015	100	P
Palo Verde 1,2&3	05000528,05000529,05000530	03/04/2015	100	P
Palo Verde 1,2&3	05000528,05000529,05000530	03/04/2015	100	P
Palo Verde 1,2&3	05000528,05000529,05000530	03/04/2015	100	P
Palo Verde 1,2&3	05000528,05000529,05000530	03/04/2015	100	P
Palo Verde 1,2&3	05000528,05000529,05000530	03/04/2015	100	P
Palo Verde 1,2&3	05000528,05000529,05000530	03/04/2015	100	P
Palo Verde 1,2&3	05000528,05000529,05000530	03/04/2015	100	P
Palo Verde 1,2&3	05000528,05000529,05000530	03/04/2015	100	P
Palo Verde 1,2&3	05000528,05000529,05000530	03/04/2015	100	P
Palo Verde 1,2&3	05000528,05000529,05000530	03/04/2015	100	P
Palo Verde 1,2&3	05000528,05000529,05000530	03/04/2015	100	P
Palo Verde 1,2&3	05000528,05000529,05000530	03/04/2015	100	P
Palo Verde 1,2&3	05000528,05000529,05000530	03/04/2015	100	P
Palo Verde 1,2&3	05000528,05000529,05000530	03/04/2015	100	P
Palo Verde 1,2&3	05000528,05000529,05000530	03/04/2015	100	P
Palo Verde 1,2&3	05000528,05000529,05000530	03/04/2015	100	P
Palo Verde 1,2&3	05000528,05000529,05000530	03/04/2015	100	P
Palo Verde 1,2&3	05000528,05000529,05000530	03/04/2015	79	W
Palo Verde 1,2&3	05000528,05000529,05000530	03/04/2015	100	P
Palo Verde 1,2&3	05000528,05000529,05000530	03/04/2015	100	P
Palo Verde 1,2&3	05000528,05000529,05000530	03/04/2015	100	P
Palo Verde 1,2&3	05000528,05000529,05000530	03/04/2015	100	P
Palo Verde 1,2&3	05000528,05000529,05000530	03/04/2015	79	W
Palo Verde 1,2&3	05000528,05000529,05000530	03/04/2015	100	P
Palo Verde 1,2&3	05000528,05000529,05000530	03/04/2015	100	P
Palo Verde 1,2&3	05000528,05000529,05000530	03/04/2015	100	P
Palo Verde 1,2&3	05000528,05000529,05000530	03/04/2015	100	P
Palo Verde 1,2&3	05000528,05000529,05000530	03/04/2015	100	P
Palo Verde 1,2&3	05000528,05000529,05000530	03/04/2015	100	P
Palo Verde 1,2&3	05000528,05000529,05000530	03/04/2015	100	P
Comanche Peak 1&2	05000445,05000446	03/04/2015	100	P
River Bend 1	05000458	06/10/2015	79	W
Cooper 1	05000298	06/10/2015	79	W
Arkansas Nuclear One 1&2	05000313,05000368	06/10/2015	100	P
Arkansas Nuclear One 1&2	05000313,05000368	06/10/2015	100	P
Arkansas Nuclear One 1&2	05000313,05000368	06/10/2015	100	P
Arkansas Nuclear One 1&2	05000313,05000368	06/10/2015	100	P
Arkansas Nuclear One 1&2	05000313,05000368	06/10/2015	100	P
Arkansas Nuclear One 1&2	05000313,05000368	06/10/2015	100	P
Arkansas Nuclear One 1&2	05000313,05000368	06/10/2015	100	P
Arkansas Nuclear One 1&2	05000313,05000368	06/10/2015	100	P
River Bend 1	05000458	06/10/2015	100	P
River Bend 1	05000458	06/10/2015	100	P


Outside of Scope

U.S. NUCLEAR REGULATORY COMMISSION  
OPERATOR LICENSING TRACKING SYSTEM  
DETAIL LISTING OF GFES REPORT  
9/1/2014 - 6/16/2016

Outside of Scope

River Bend 1	05000458	06/10/2015	100	P
River Bend 1	05000458	06/10/2015	100	P
River Bend 1	05000458	06/10/2015	100	P
River Bend 1	05000458	06/10/2015	100	P
River Bend 1	05000458	06/10/2015	100	P
River Bend 1	05000458	06/10/2015	100	P
River Bend 1	05000458	06/10/2015	100	P
Cooper 1	05000298	09/09/2015	100	P
Cooper 1	05000298	09/09/2015	100	P
Cooper 1	05000298	09/09/2015	100	P
Cooper 1	05000298	09/09/2015	100	P
Cooper 1	05000298	09/09/2015	100	P
Cooper 1	05000298	09/09/2015	100	P
Arkansas Nuclear One 1&2	05000313,05000368	09/09/2015	100	P
Arkansas Nuclear One 1&2	05000313,05000368	09/09/2015	100	P
Arkansas Nuclear One 1&2	05000313,05000368	09/09/2015	100	P
Arkansas Nuclear One 1&2	05000313,05000368	09/09/2015	100	P
Arkansas Nuclear One 1&2	05000313,05000368	09/09/2015	100	P
Arkansas Nuclear One 1&2	05000313,05000368	09/09/2015	100	P
Arkansas Nuclear One 1&2	05000313,05000368	09/09/2015	100	P
Arkansas Nuclear One 1&2	05000313,05000368	09/09/2015	100	P
Arkansas Nuclear One 1&2	05000313,05000368	09/09/2015	100	P
Columbia Generating Station 2	05000397	09/09/2015	100	P
Columbia Generating Station 2	05000397	09/09/2015	100	P
Columbia Generating Station 2	05000397	09/09/2015	100	P
Columbia Generating Station 2	05000397	09/09/2015	100	P
Columbia Generating Station 2	05000397	09/09/2015	100	P
Columbia Generating Station 2	05000397	09/09/2015	100	P
Columbia Generating Station 2	05000397	09/09/2015	100	P
Columbia Generating Station 2	05000397	09/09/2015	100	P
Columbia Generating Station 2	05000397	09/09/2015	100	P
Columbia Generating Station 2	05000397	09/09/2015	100	P
Columbia Generating Station 2	05000397	09/09/2015	100	P
Cooper 1	05000298	09/09/2015	100	P
Cooper 1	05000298	09/09/2015	100	P
Cooper 1	05000298	09/09/2015	100	P

U.S. NUCLEAR REGULATORY COMMISSION  
 OPERATOR LICENSING TRACKING SYSTEM  
 DETAIL LISTING OF GFES REPORT  
 9/1/2014 - 6/16/2016

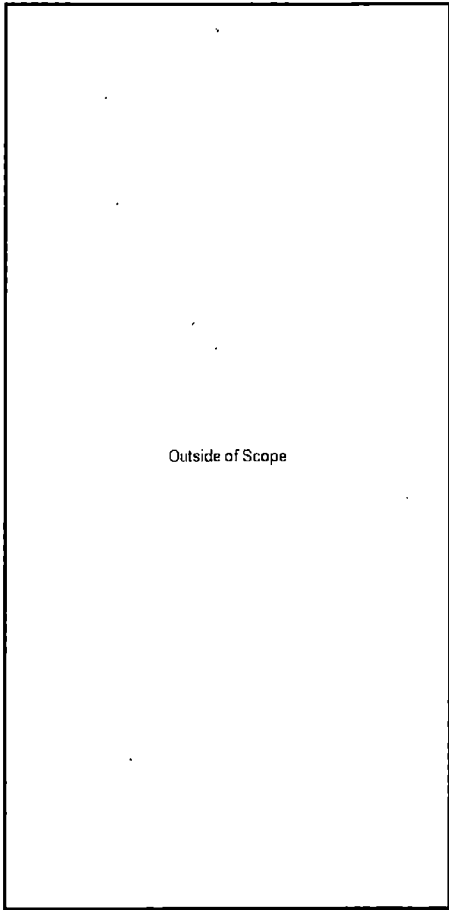


Outside of Scope

Cooper 1	05000298	09/09/2015	79	F
Cooper 1	05000298	09/09/2015	100	P
Cooper 1	05000298	09/09/2015	100	P
Cooper 1	05000298	09/09/2015	100	P
Cooper 1	05000298	09/09/2015	100	P
Cooper 1	05000298	09/09/2015	100	P
Cooper 1	05000298	09/09/2015	100	P
Cooper 1	05000298	09/09/2015	100	P
Cooper 1	05000298	09/09/2015	100	P
Waterford 3	05000382	09/09/2015	100	P
Waterford 3	05000382	09/09/2015	100	P
Waterford 3	05000382	09/09/2015	100	P
Waterford 3	05000382	09/09/2015	100	P
Waterford 3	05000382	09/09/2015	100	P
Waterford 3	05000382	09/09/2015	100	P
Waterford 3	05000382	09/09/2015	79	W
Waterford 3	05000382	09/09/2015	100	P
Arkansas Nuclear One 1&2	05000313,05000368	09/09/2015	100	P
Cooper 1	05000298	09/09/2015	100	P
Palo Verde 1,2&3	05000528,05000529,05000530	03/09/2016	96	P
Comanche Peak 1&2	05000445,05000446	03/09/2016	86	P
Callaway 1	05000483	03/09/2016		W
Fort Calhoun 1	05000285	03/09/2016	84	P
Callaway 1	05000483	03/09/2016	96	P
Callaway 1	05000483	03/09/2016	98	P
Callaway 1	05000483	03/09/2016	98	P
Callaway 1	05000483	03/09/2016	98	P
Callaway 1	05000483	03/09/2016	96	P
Fort Calhoun 1	05000285	03/09/2016	94	P
Fort Calhoun 1	05000285	03/09/2016	98	P
Fort Calhoun 1	05000285	03/09/2016	92	P
Fort Calhoun 1	05000285	03/09/2016	92	P
Fort Calhoun 1	05000285	03/09/2016	100	P
Fort Calhoun 1	05000285	03/09/2016	86	P
Fort Calhoun 1	05000285	03/09/2016	96	P
Fort Calhoun 1	05000285	03/09/2016	92	P
Palo Verde 1,2&3	05000528,05000529,05000530	03/09/2016	90	P
Palo Verde 1,2&3	05000528,05000529,05000530	03/09/2016	94	P
Palo Verde 1,2&3	05000528,05000529,05000530	03/09/2016	100	P
Palo Verde 1,2&3	05000528,05000529,05000530	03/09/2016	98	P
Palo Verde 1,2&3	05000528,05000529,05000530	03/09/2016	100	P
Palo Verde 1,2&3	05000528,05000529,05000530	03/09/2016	98	P
Palo Verde 1,2&3	05000528,05000529,05000530	03/09/2016	96	P
Palo Verde 1,2&3	05000528,05000529,05000530	03/09/2016		W
Palo Verde 1,2&3	05000528,05000529,05000530	03/09/2016	100	P
Palo Verde 1,2&3	05000528,05000529,05000530	03/09/2016	80	P
Palo Verde 1,2&3	05000528,05000529,05000530	03/09/2016	96	P
Palo Verde 1,2&3	05000528,05000529,05000530	03/09/2016	100	P



U.S. NUCLEAR REGULATORY COMMISSION  
OPERATOR LICENSING TRACKING SYSTEM  
DETAIL LISTING OF GFES REPORT  
9/1/2014 - 6/16/2016



Arkansas Nuclear One 1&2	05000313,05000368	06/08/2016	*
South Texas Project 1&2	05000498,05000499	06/08/2016	*
South Texas Project 1&2	05000498,05000499	06/08/2016	*
South Texas Project 1&2	05000498,05000499	06/08/2016	*
South Texas Project 1&2	05000498,05000499	06/08/2016	*
South Texas Project 1&2	05000498,05000499	06/08/2016	*
South Texas Project 1&2	05000498,05000499	06/08/2016	*
South Texas Project 1&2	05000498,05000499	06/08/2016	*
South Texas Project 1&2	05000498,05000499	06/08/2016	*
South Texas Project 1&2	05000498,05000499	06/08/2016	*
Wolf Creek 1	05000482	06/08/2016	*
Wolf Creek 1	05000482	06/08/2016	*
Wolf Creek 1	05000482	06/08/2016	*
Wolf Creek 1	05000482	06/08/2016	*
Wolf Creek 1	05000482	06/08/2016	*
Wolf Creek 1	05000482	06/08/2016	*
Wolf Creek 1	05000482	06/08/2016	*
Wolf Creek 1	05000482	06/08/2016	*
Wolf Creek 1	05000482	06/08/2016	*
Wolf Creek 1	05000482	06/08/2016	*

**Total for Region 4: 226**

*\*not yet available*

Facility GFE Performance Summary Report  
(06/08/16)

**REGION I GFE PERFORMANCE SUMMARY**

FACILITY	TYPE	TOTAL # OF EXAMINEES	TOTAL # OF FAILURES	AVERAGE SCORES
Beaver Valley	PWR	20	1	89.5
Indian Point 2	PWR	8	0	88.8
Millstone 3	PWR	1	0	90.0
Salem	PWR	9	1	89.8
Seabrook	PWR	8	0	90.5



Facility GFE Performance Summary Report  
(06/08/16)

**REGION II GFE PERFORMANCE SUMMARY**

FACILITY	TYPE	TOTAL # OF EXAMINEES	TOTAL # OF FAILURES	AVERAGE SCORES
Sequoyah	PWR	9	0	90.2
Surry	PWR	11	0	92.4

Facility GFE Performance Summary Report  
(06/08/16)

**REGION III GFE PERFORMANCE SUMMARY**

FACILITY	TYPE	TOTAL # OF EXAMINEES	TOTAL # OF FAILURES	AVERAGE SCORES
Byron	PWR	1	1	76.0
Davis-Besse	PWR	9	0	91.8

Facility GFE Performance Summary Report  
(06/08/16)

**REGION IV GFE PERFORMANCE SUMMARY**

FACILITY	TYPE	TOTAL # OF EXAMINEES	TOTAL # OF FAILURES	AVERAGE SCORES
ANO	PWR	8	0	89.8
South Texas Project	PWR	12	4	84.5
Wolf Creek	PWR	10	0	94.0

Facility GFE Performance Summary Report  
(06/08/16)

**NATIONWIDE GFE PERFORMANCE SUMMARY**

REGION	TOTAL # OF EXAMINEES	TOTAL # OF FAILURES	FAILURE RATE (%)	AVERAGE SCORES
I	46	2	4.3	89.6
II	20	0	0.0	91.4
III	10	1	10.0	90.2
IV	30	4	13.3	89.1
NATIONWIDE	106	7	6.6	89.9

REGION	TOTAL # OF EXAMINEES (BWR/PWR)	TOTAL # OF FAILURES (BWR/PWR)	FAILURE RATE (%) (BWR/PWR)	AVERAGE SCORES (BWR/PWR)
I	0/46	0/2	0.0/4.3	0.0/89.6
II	0/20	0/0	0.0/0.0	0.0/91.4
III	0/10	0/1	0.0/10.0	0.0/90.2
IV	0/30	0/4	0.0/13.3	0.0/89.1
NATIONWIDE	0/106	0/7	0.0/6.6	0.0/89.9