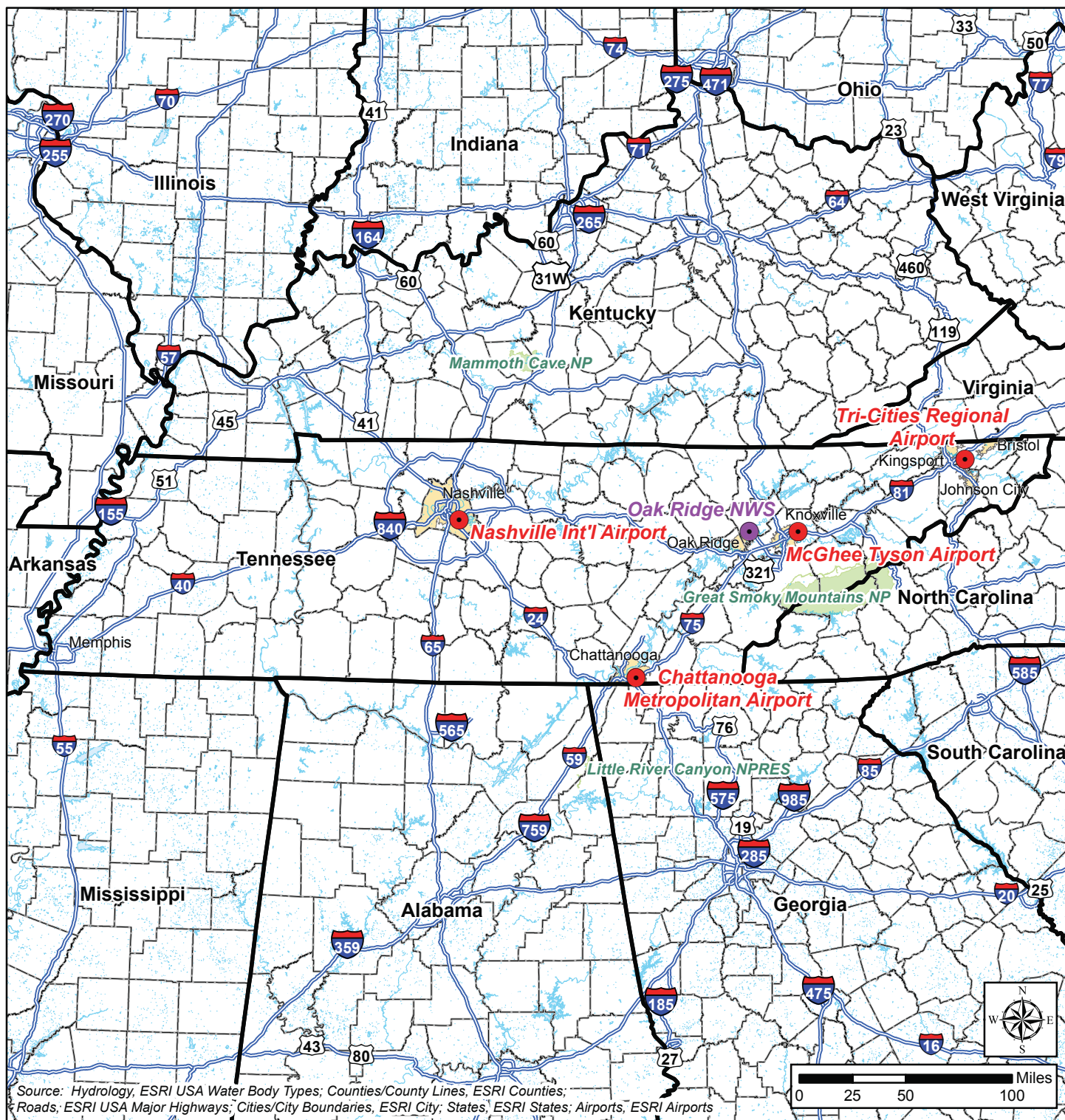


Clinch River Nuclear Site
Early Site Permit Application
Part 3, Environmental Report

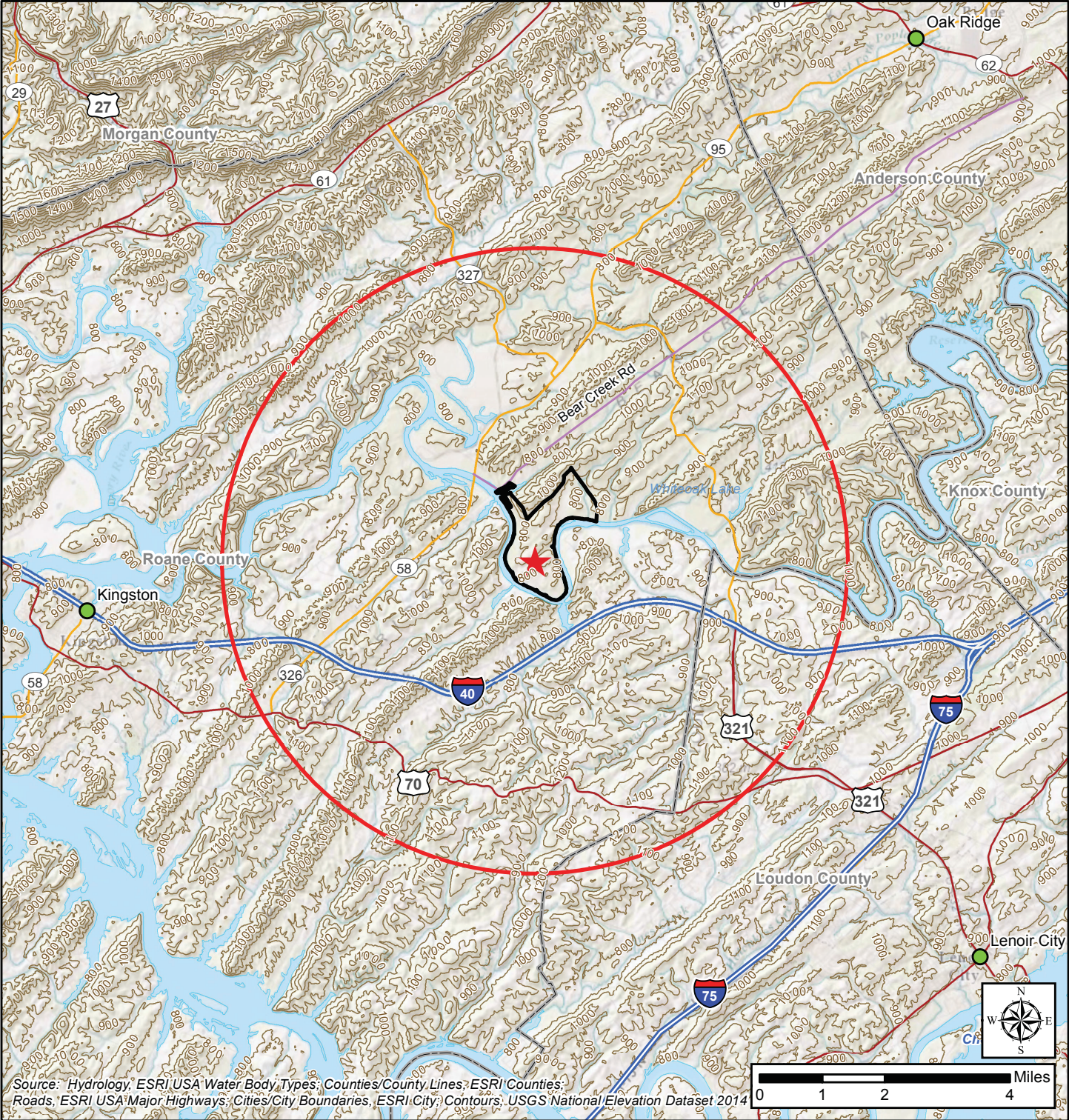


Legend

- | | | | |
|--|---|---|---|
| ● Airport | — Interstate | Counties | National Parks |
| ● Roane State Community College (Oak Ridge Campus) | — Highway | State Line | |
| | City/Town Boundaries | Rivers and Lakes | |

Figure 2.7.1-1. Tennessee Meteorological Data Monitoring City Locations

Clinch River Nuclear Site
Early Site Permit Application
Part 3, Environmental Report



Legend

- | | | | | | |
|--|-----------------------|--|------------------|--|--------------------|
| | CRN Site Center Point | | Counties | | Bear Creek Road |
| | Cities | | Rivers and Lakes | | 100' Contour Lines |
| | CRN Site | | Interstate | | |
| | 5-Mile Radius | | Highway | | |
| | | | Major Road | | |

Figure 2.7.1-2. Topographical Features Within 5 Miles of the CRN Site

Clinch River Nuclear Site
 Early Site Permit Application
 Part 3, Environmental Report

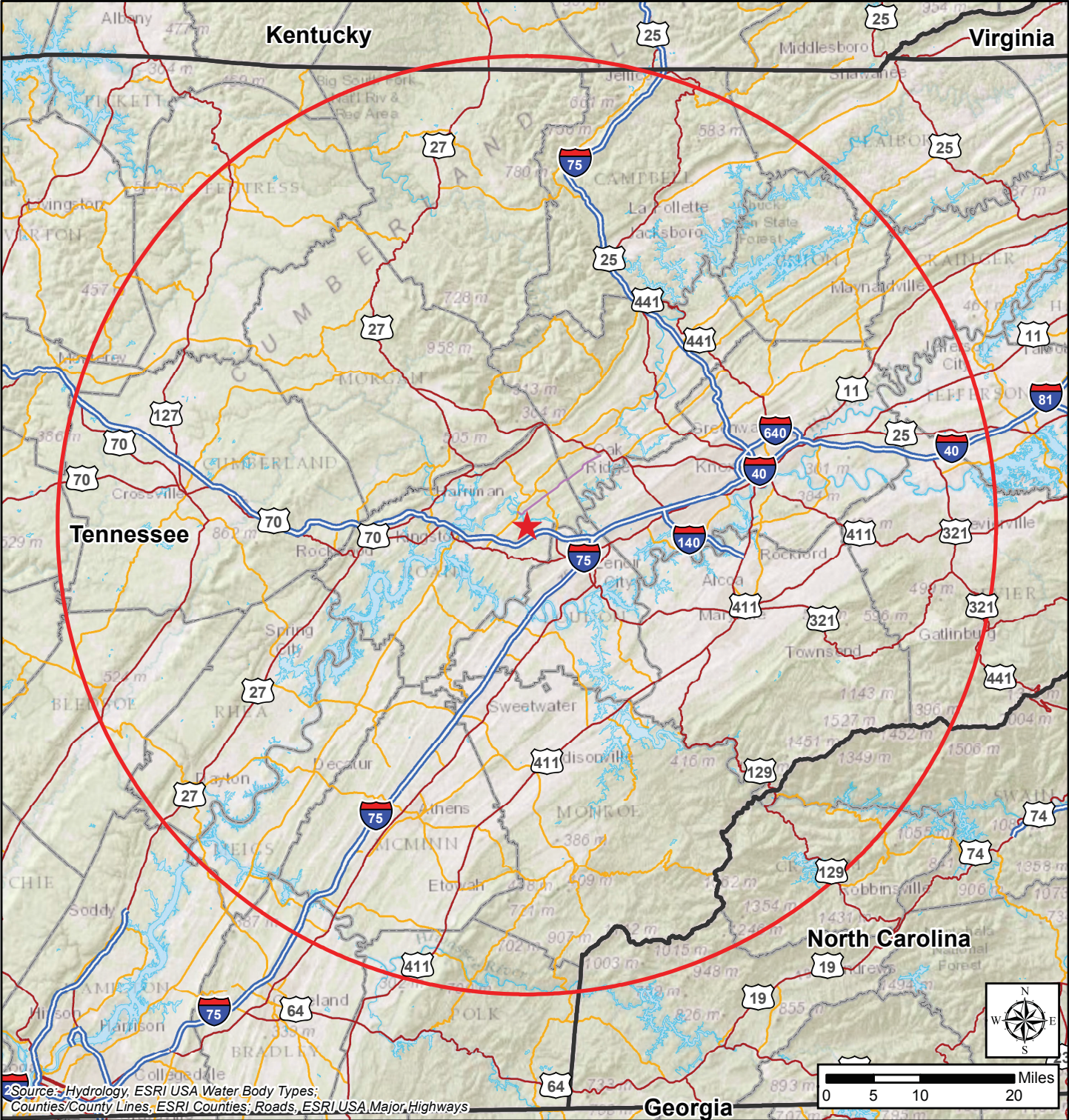


Figure 2.7.1-3. Topographical Features Within 50 Miles of the CRN Site