

Clinch River Nuclear Site
Early Site Permit Application
Part 3, Environmental Report

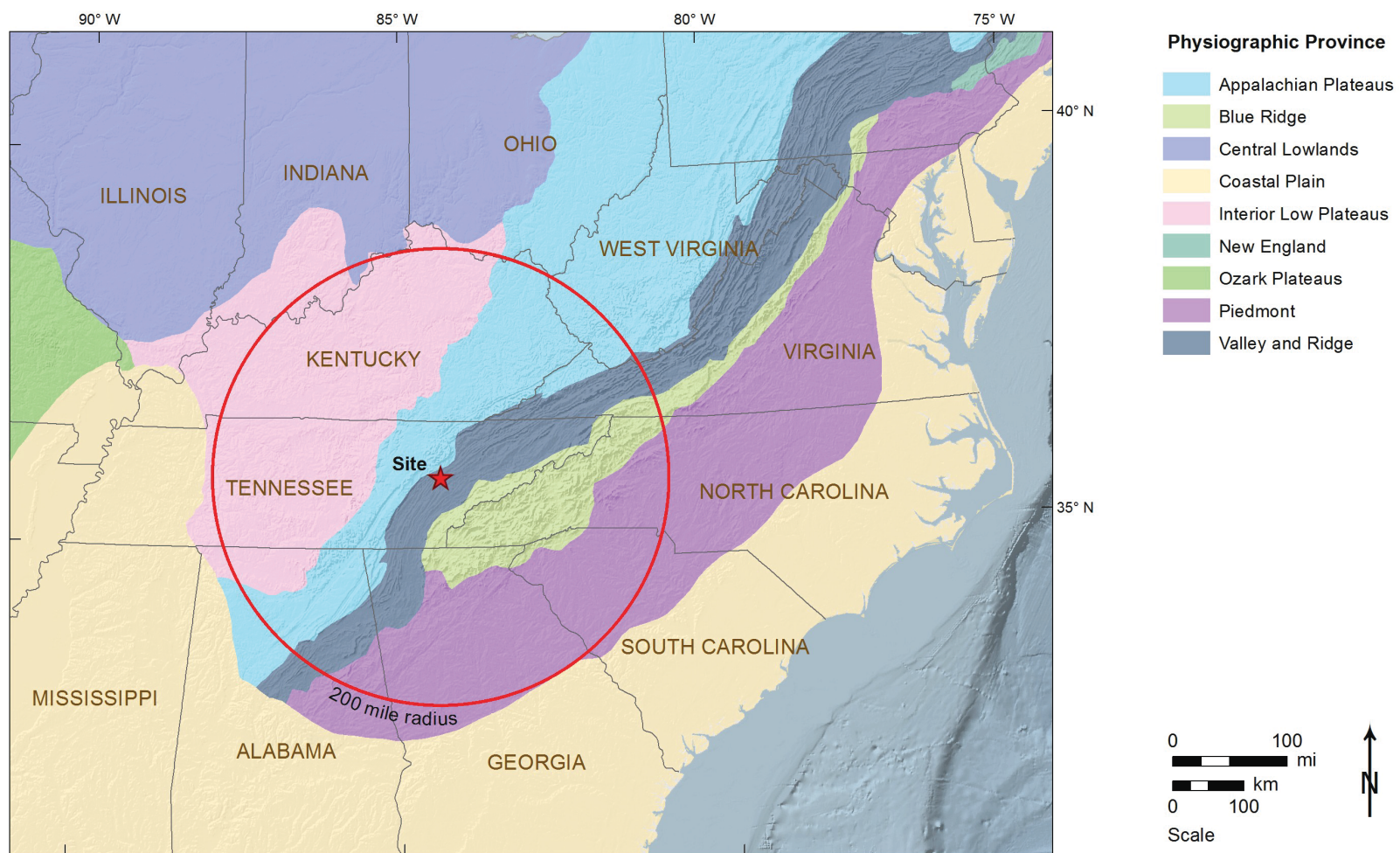
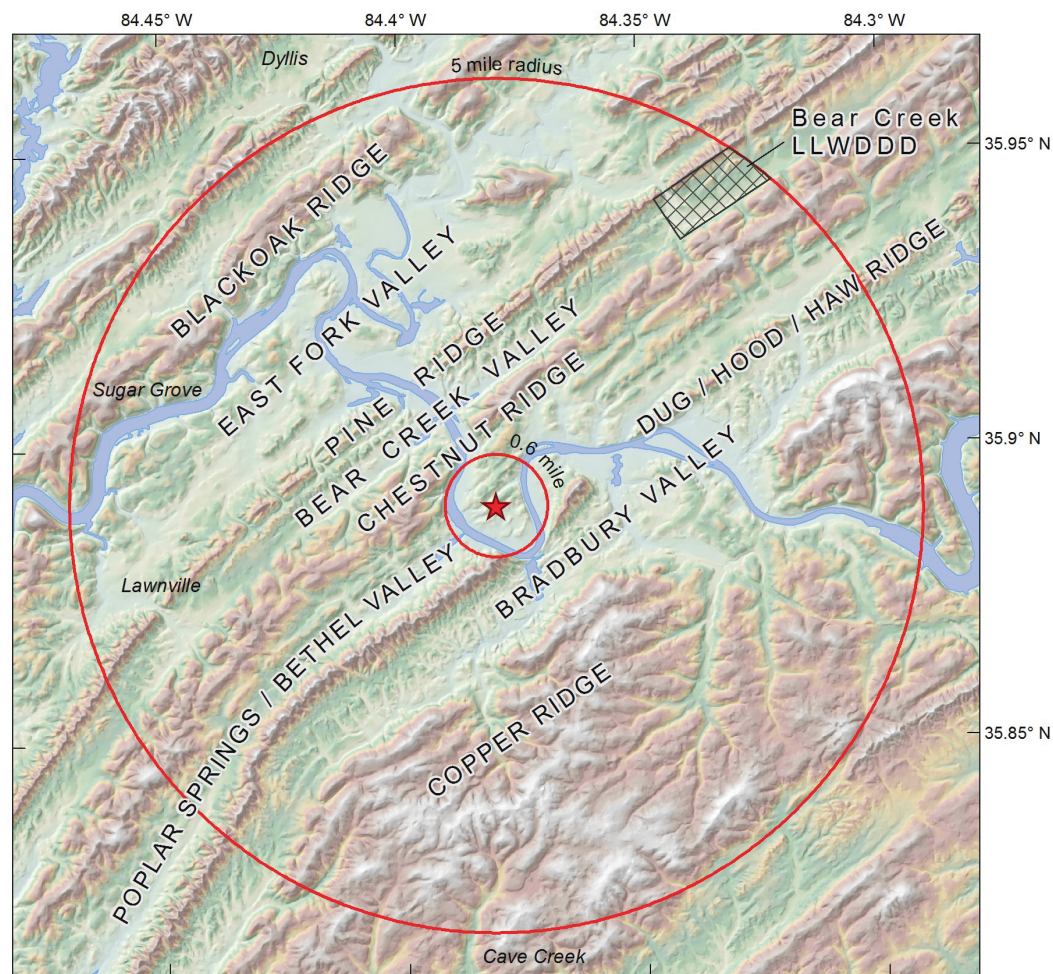


Figure 2.6-1. Map of Physiographic Provinces

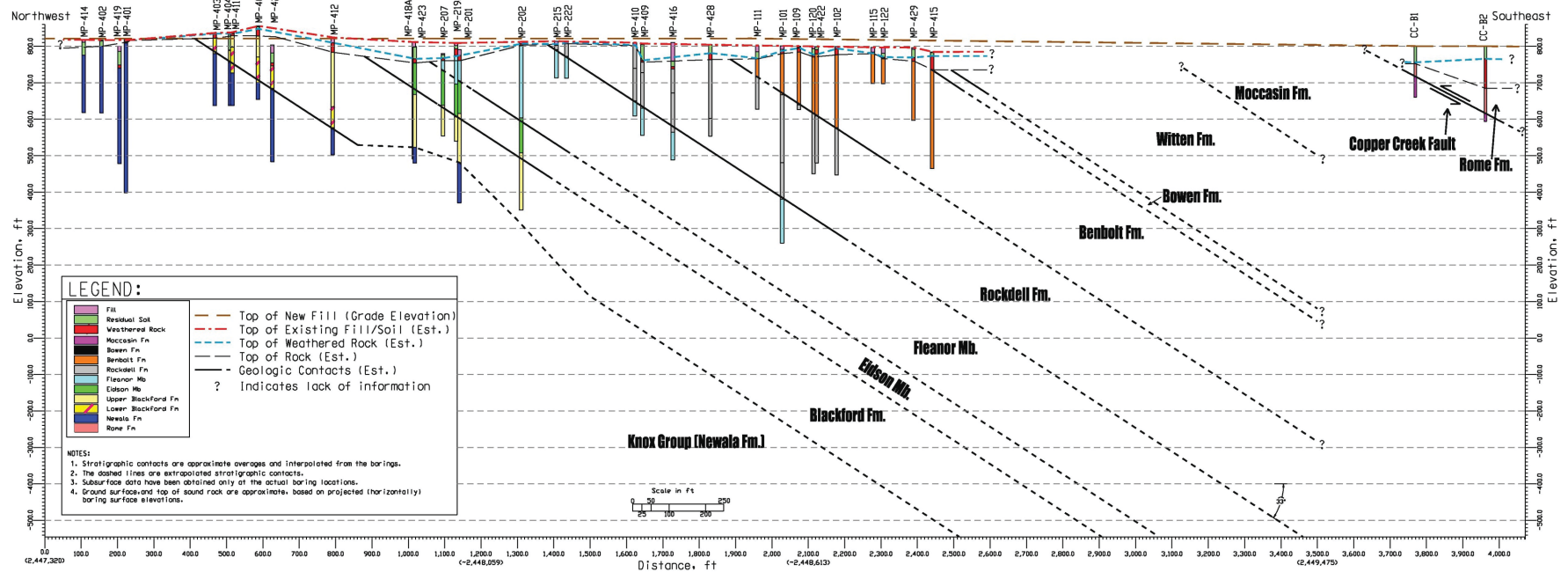
Clinch River Nuclear Site
Early Site Permit Application
Part 3, Environmental Report



Note: Local geographic nomenclature from Reference 2.6-18.

Figure 2.6-2. Local Physiography

Clinch River Nuclear Site
Early Site Permit Application
Part 3, Environmental Report



Note: Location of cross section (K—K) is provided in Figure 2.6-3, Sheet 2 of 2

Figure 2.6-3. Geologic Cross Section of the CRN Site (Sheet 1 of 2)

Clinch River Nuclear Site
Early Site Permit Application
Part 3, Environmental Report

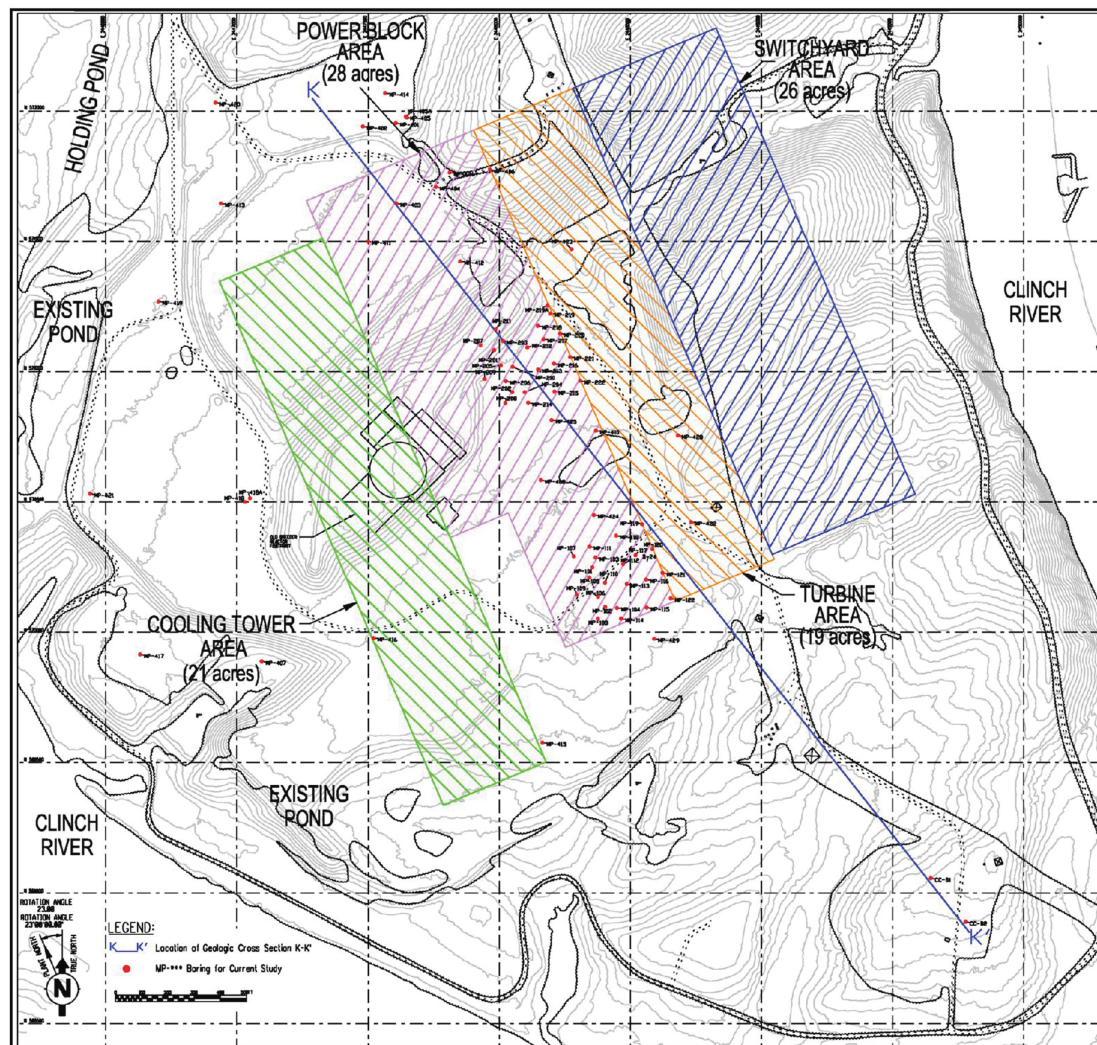


Figure 2.6-3. Geologic Cross Section of the CRN Site (Sheet 2 of 2)

Clinch River Nuclear Site Early Site Permit Application Part 3, Environmental Report

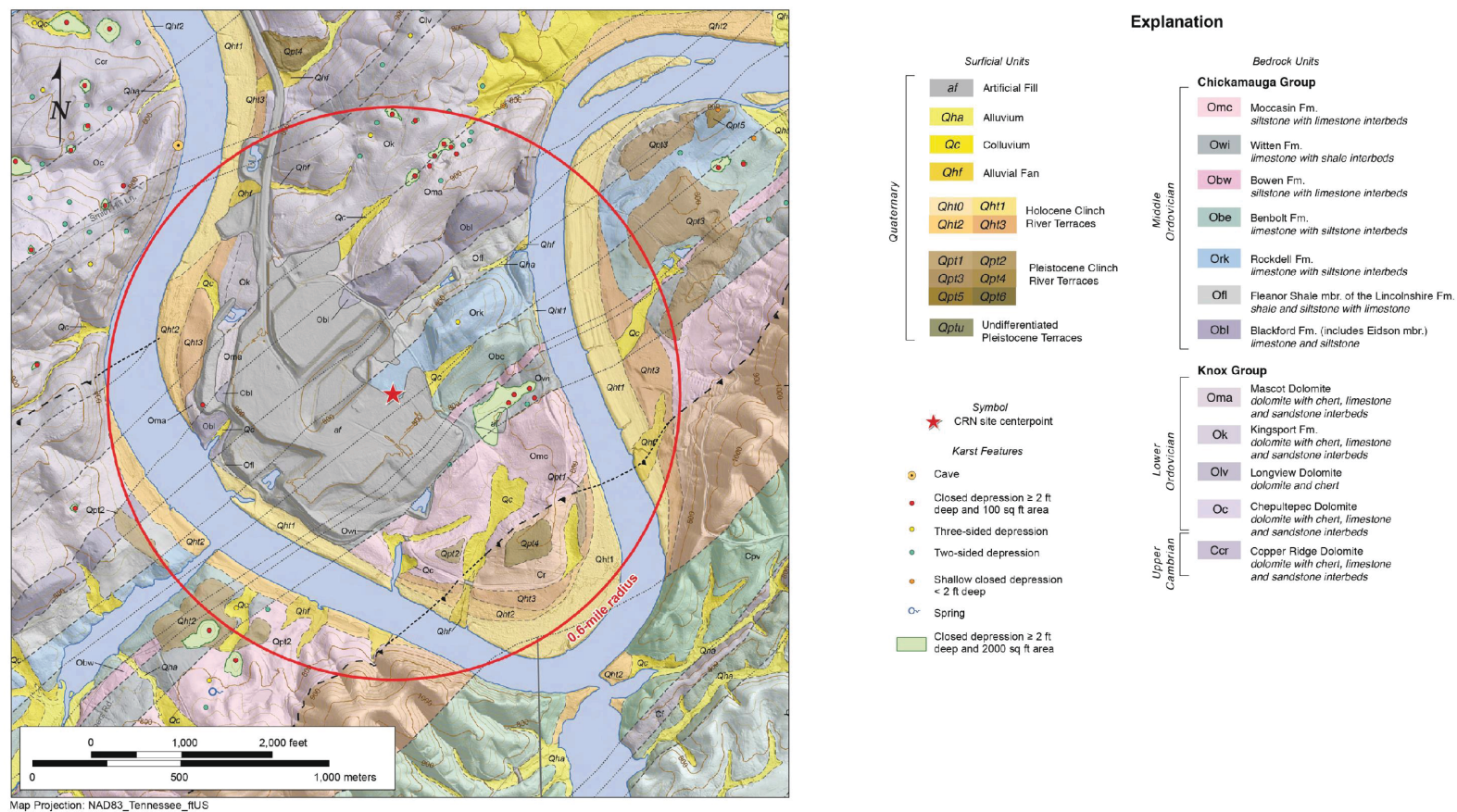


Figure 2.6-4. CRN Site Geologic Map