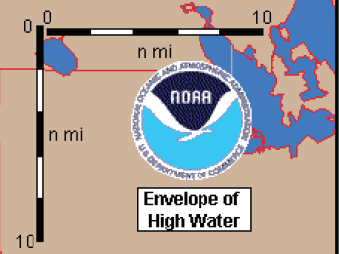
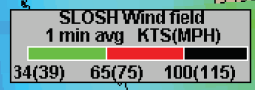
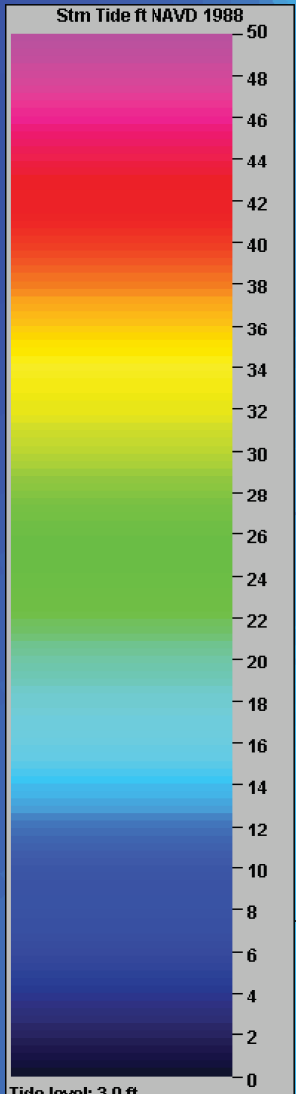


Basin: Cedar Key v2 <cl2>

Storm: C:/slosh/pkg/sloshdsp/rexfiles/PMH_Levy_Run101.rer



47.7

Duke Energy Florida
Levy Nuclear Plant
Units 1 and 2
Part 2, Final Safety Analysis Report

SLOSH Display Map at LNP Site for
Scenario 1 With Higher Initial Water Level
of 3.87 ft. NAVD88

FIGURE 2.4.5-247 Rev 6