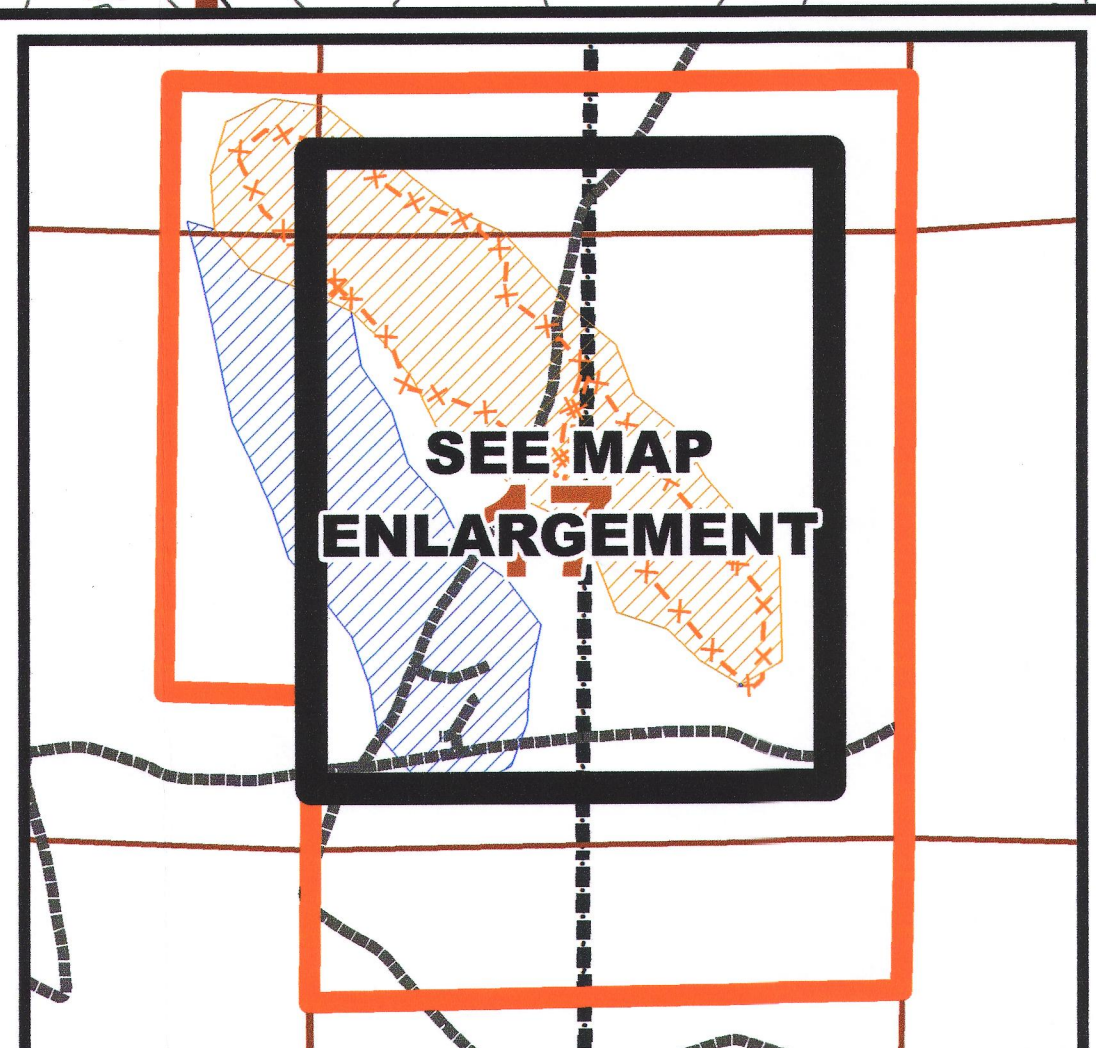
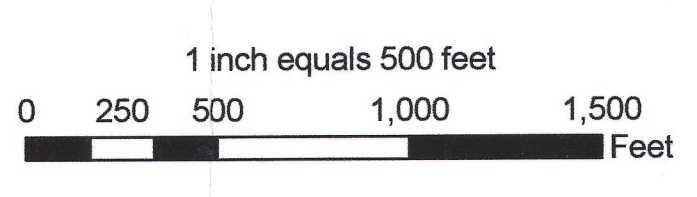



- Legend**
- Delineation Holes Oct 2014-Sep 2015
 - ⊕ Monitor Well
 - ⊕ Domestic Water Well
 - ▲ Plant Water Well
 - Deep Disposal Wells
 - Central Processing Plant Facilities
 - Deep Disposal Well Buildings
 - Header House
 - Topsoil Stockpile Areas
 - Nich DW-1 & DW-4 & Staging Area
 - Production Area #1
 - Production Area #2
 - Diversion Ditch
 - Wellfield Access Road
 - Production Area #1 Trunkline
 - Nichols Ranch Permit Boundary
 - Plant fence
 - Wellfield fence
 - Existing Roads (Approximate Location)
 - Section Lines
 - County Line



Document Path: T:\T\Drafting\Annual Reports WDEQ-LQD(11-12-2013)\2014-2015\Figure-9 REV-4 (11-11-2015) Final.mxd



Uranerz ENERGY CORPORATION
 1701 EAST "E" STREET P.O. BOX 50500
 CASPER, WYOMING, USA 82505-0050
 PHONE 307.265.8600 FAX 307.265.8004

Nichols Ranch ISR Project
 PERMIT TO MINE #778
FIGURE 9
 PRODUCTION AREA #1 & #2 DELINEATION DRILLING
 WDEQ-LQD ANNUAL REPORT
 OCTOBER 1, 2014 - SEPTEMBER 30, 2015

By: A AMZAL	Date: 11-11-2015
Contour Interval: 20'	Revision: REV-4
Scale: 1" = 500'	Datum: UTM 1927 ZONE 13

HEADER HOUSE 1-4 FIGURE NUMBER: FIGURE-9