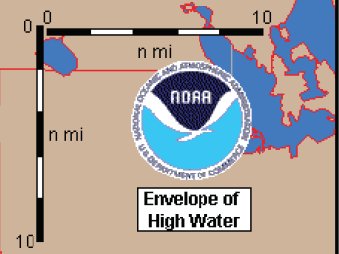
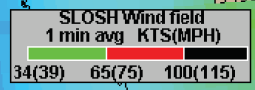
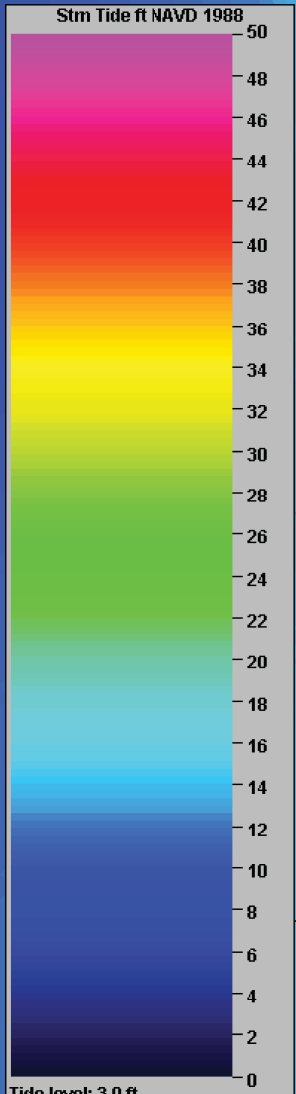


Basin: Cedar Key v2 <cl2>

Storm: C:/slosh/pkg/sloshdsp/rexfiles/PMH\_Levy\_Run101.rex



47.7

Duke Energy Florida  
Levy Nuclear Plant  
Units 1 and 2  
Part 2, Final Safety Analysis Report

SLOSH Display Map at LNP Site for  
Scenario 1 With Higher Initial Water Level  
of 3.87 ft. NAVD88

FIGURE 2.4.5-247 Rev 6