



Chemours™

The Chemours Company
Edge Moor Plant
104 Hay Road
Wilmington, DE 19809

302-761-2218
chemours.com

03120

November 3, 2015

Dennis Lawyer
U.S. Nuclear Regulatory Commission (NRC) Region 1
2100 Renaissance Blvd., Suite 100
King of Prussia, PA 19406-2713

J6
03003861
Term: 07-00455-29

- Subjects:
1. Additional request for name change of ownership and change of ownership
 2. Change of our license to include non-routine operations.
NRC License No. 07-0045-29

Dear Mr. Lawyer:

03038889 07-35285-01 new

This letter is in response to the additional information request for the change of name and ownership pertaining to the Du Pont Edge Moor site. We have successfully transitioned from E.I. du Pont de Nemours to the Chemours Company, F.C., L.L.C. as of July 1, 2015. Attached for your review are documents that provide proof of the transfer of ownership.

This change would require a new License number issued to Chemours for our Edge Moor site.

On August 20, 2015 the Chemours Company, F.C., L.L.C. announced the closing of the Edge Moor site. We are in the process of removing all the buildings on site, which means the relocation of our sources to our radiation storage area. We have contracted to have our sources repurposed through Vega Americas Inc. Our license does not permit us to perform non routine operations such as removal from the process to our radiation storage facility. I would like to amend our license to permit us the ability to remove / relocate the sources from our process. It is section 17 on our license (NRC License No: 07-0045-29).

I submit to you our plan to comply with NUREG-1556, Vol. 4 Appendix N:

Maintenance personnel will receive General Radiation Awareness classroom training on site and will be individually badged (Luxel Dosimeter) for exposure to be compliant with 10 CFR 20.1201 and 20.1502. Each source will have a job plan to address the hazard of exposure < 2mR/hour at 1 foot and a detail rigging plan to ensure the safety of the mechanics, and the integrity of the source. Gary C. Brown, RSO and Doug Sowards, Alternate will lockout, review job plans, take survey readings and supervise each source removal to our secure radiation storage area. Attached is Appendix E from our radiation manual that will be filled out for each source relocation. All sources will be secured, prepared for shipment and shipped per regulatory guidelines by VEGA Americas Inc.

We thank you for your cooperation and attention in this manner. If you have any questions or need additional information, please do not hesitate to contact me at 302-761-2036 / gary.c.brown-2@chemours.com.

Best Regards,

Gary C. Brown
RSO
Chemours Edge Moor

589358
589439

REC'D IN LAT 11-4-15

NMSS/RGN1 MATERIALS-002

APPENDIX E: REQUEST TO TRANSFER OR HANDLE RADIOACTIVE SOURCES

Revision: 0 Date: 02/15/10

Purpose of Request: <input type="checkbox"/> Relocate Source <input type="checkbox"/> Work with Source in Place <input type="checkbox"/> Enter Radiation Storage Area			
Source Serial Number:		Initial Location of Source:	
Survey Meter Manufacturer:		Model Number:	Serial Number:
Date:	Shift:	Start Time:	Stop Time:
Work Performed By:			
Name	Badge Number	Minutes of Exposure	Received Training*

*I&E Supervisor is responsible for seeing that each individual has read and understands Tipster Section 1-8 and all materials located in the Badge Sign-Out manual in the I&E Supervisors office.

1. RELOCATE SOURCE

A. Shutter Closed, Locked, and Tagged by: _____

Radiation Level at Front of Closed Shutter: _____ mR/hour

Note: Suspend all work and notify supervision if radiation levels exceed 2 mR/hour. Minimize time around source.

B. Select one of the following

Note: If entry into the Radiation Storage Area is required to relocate the source, Section 3 below must also be filled out.

- From Application Location to Permanent Storage (Stores)
- From Application Location to Temporary Storage (Barricaded area, not to exceed 16 hours)
 - Source Area Barricaded and Tagged as Radiation Area
 - Radiation Level at Barricade: _____ mR/hour
 - Note: Radiation Area shall not exceed 2 mR/hour at barricade.
- From Storage to New Application Location
 - New Location: _____
 - Shielding reinstalled such that the radiation level at 12 inches from the source does not exceed 2 mR/hour. Radiation Level: _____ mR/hour

2. WORK WITH SOURCE IN PLACE

A. Reason for Work (Choose one of the following)

- Installation Testing
- Vessel/Confined Space Entry
- Other (specify) _____

B. Shutter Closed, Locked, and Tagged by: _____

Note: If work is for vessel entry, source must be part of **group lock-out** or **special lock-out**.

Radiation Level around shielding with shutter open: _____ mR/hour

Radiation Level around shielding with shutter closed: _____ mR/hour

Radiation Level inside vessel (if applicable): _____ mR/hour

Note: Suspend all work and notify supervision if radiation levels exceed 2 mR/hour with shutter open or closed. For vessel entry, levels must not exceed 1 mR/hour inside the vessel with the shutter closed. Time around the source should be minimized.

3. ENTER RADIATION STORAGE AREA

Radiation Level at Entrance to Storage Area: _____ mR/hour

Note: Entrance to Radiation Storage Area must be done under the supervision of the Radiation Safety Officer or an Authorized User. If the radiation level at the entrance to the area exceeds 2 mR/hour, entrance is prohibited and the RSO is to be notified immediately.

Requested By: _____ (I&E Team Manager)	Approved By: _____ (Operations Team Manager or Designate)
---	--

One copy of this form must be sent to the RSO upon completion of the job.

Delaware

PAGE 1

The First State

I, JEFFREY W. BULLOCK, SECRETARY OF STATE OF THE STATE OF DELAWARE, DO HEREBY CERTIFY THE ATTACHED ARE TRUE AND CORRECT COPIES OF ALL DOCUMENTS ON FILE OF "THE CHEMOURS COMPANY FC, LLC" AS RECEIVED AND FILED IN THIS OFFICE.

THE FOLLOWING DOCUMENTS HAVE BEEN CERTIFIED:


CERTIFICATE OF FORMATION, FILED THE FIFTEENTH DAY OF APRIL, A.D. 2014, AT 10:46 O'CLOCK A.M.


AND I DO HEREBY FURTHER CERTIFY THAT THE AFORESAID CERTIFICATES ARE THE ONLY CERTIFICATES ON RECORD OF THE AFORESAID LIMITED LIABILITY COMPANY, "THE CHEMOURS COMPANY FC, LLC".

5516785 8100H

150606029

You may verify this certificate online
at corp.delaware.gov/authver.shtml




Jeffrey W. Bullock, Secretary of State
AUTHENTICATION: 2343767

DATE: 05-04-15

State of Delaware
Secretary of State
Division of Corporations
Delivered 11:26 AM 04/15/2014
FILED 10:46 AM 04/15/2014
SRV 140470948 - 5516785 FILE


CERTIFICATE OF FORMATION

THE CHEMOURS COMPANY FC, LLC

This Certificate of Formation of The Chemours Company FC, LLC (the "Company") is being executed by the undersigned for the purpose of forming a limited liability company pursuant to the Delaware Limited Liability Company Act.

- (a) The name of the limited liability company is The Chemours Company FC, LLC.
- (b) The address of the registered office of the Company in Delaware is 1209 Orange Street, Wilmington, Delaware 19801. The Company's registered agent at that address is The Corporation Trust Company.

IN WITNESS WHEREOF, the undersigned, an authorized person of the Company, has caused this Certificate of Formation to be duly executed as of the 15th day of April, 2014.



Name: Lorian Lea Sharpe
Authorized Person



20150130-0004549

Pages: 10 F: \$151.00
01/30/15 10:47:35 AM

T20150003236

Michael E. Kozikowski
New Castle Recorder DEE

Tax Parcel Nos.: 06-153.00-006, 06-153.00-003 and
26-046.00-002

Prepared by and return to:

John M. Bloxom, IV, Esquire
Morris James LLP
500 Delaware Avenue, Suite 1500
Wilmington, DE 19801

DEED

THIS DEED is made this 23rd day of January, 2015 between:

E. I. DU PONT DE NEMOURS AND COMPANY, a Delaware corporation
("Grantor"), whose address is 1007 Market Street, Wilmington, Delaware 19898

A N D

THE CHEMOURS COMPANY FC, LLC, a Delaware limited liability company
("Grantee"), whose address is DuPont Corporate Real Estate CRP 730/3115-2 974 Centre
Road P.O. Box 2915 Wilmington, Delaware 19805

WITNESSETH, that the said party of the first part, for and in consideration of
the sum of TEN AND NO/100 DOLLARS (\$10.00), lawful money of the United States
of America, and other good and valuable consideration, the receipt of which is hereby
acknowledged, hereby grants and conveys unto the said party of the second part, its
successors and assigns, in fee,

ALL THAT CERTAIN tract, piece or parcel of land, with the improvements
erected thereon, if any, described and identified on Exhibit "A" attached hereto and made
a part hereof. This deed is subject to the qualifications, reservations, and other matters set
forth on Exhibit "B".

TOGETHER with all and singular the property, buildings, improvements, ways,
streets, alleys, driveways, passages, waters, water-courses, rights, riparian grants and
rights, liberties, privileges, hereditaments and appurtenances whatsoever thereunto
belonging or in any wise appertaining, and the reversions and remainders, rents, issues,
and profits thereof; and all the estate, rights, title, interest, property, claim and demand
whatsoever of it, the said Grantor, as well at law as in equity or otherwise, howsoever, of,
in, and to the same and every part thereof.

NCC 220380 01/30/15 10:43:00
\$0.00 ST
\$0.00 NC

10³

NCC 220381 01/30/15 10:43:00
\$0.00 ST
\$0.00

Being the same lands and premises as conveyed unto the Grantor by the following deeds:

Deed dated December 31, 1935 between Krebs Pigment & Color Corporation recorded in Deed Book S, Volume 39, Page 526;

Deed dated February 10, 1956 between Wilmington Terminal Company and E. I. Du Pont De Nemours and Company and recorded in Deed Book C, Volume 57, Page 577;

Deed dated February 20, 1956 between Philadelphia Baltimore & Washington Railroad Company and E. I. Du Pont De Nemours and Company and recorded in Deed Book K, Volume 57, Page 536;

Deed dated February 10, 1956 between Wilmington Terminal Company and E. I. Du Pont De Nemours and Company and recorded in Deed Book M, Volume 57, Page 158;

Deed dated February 27, 1959 between Wilmington Terminal Company and E. I. Du Pont De Nemours and Company and recorded in Deed Book L, Volume 63, Page 587;

Deed dated April 14, 1959 of Union Tank Car Company to E. I. Du Pont De Nemours & Company, Inc. recorded in Deed Book Q, Volume 64, Page 494;

Deed dated June 13, 1961 between Wilmington Terminal Company and E. I. Du Pont De Nemours and Company and recorded in Deed Book V, Volume 67, Page 682;

Deed dated January 29, 1962 between Wilmington Terminal Company and E. I. Du Pont De Nemours and Company and recorded in Deed Book Y, Volume 68, Page 518;

Deed dated January 24, 1963 between Wilmington Terminal Company and E. I. Du Pont De Nemours and Company and recorded in Deed Book Q, Volume 70, Page 271; and

Deed dated May 30, 1978 between Anne Gotwals, individually and as Trustee, and Richard D. Gotwals, Sr., her husband and E. I. Du Pont De Nemours and Company recorded in Instrument Number 197805300501658 (Deed Book I101, page 126).

IN WITNESS WHEREOF, the said party of the first part has caused this instrument to be executed, delivered, and sealed by its duly authorized representatives as of the day and year aforesaid.


E. I. DU PONT DE NEMOURS AND COMPANY

Andrew L. Schreff
Attest ANDREW L. SCHREFF
By: SCHREFF
Print Name

By: Christopher J. Heck
Name: Christopher J. Heck
Title: Manager, Corporate Real Estate and Strategic Planning

Title: ASSISTANT CORPORATE SECRETARY

[CORPORATE SEAL]



STATE OF DELAWARE *
* SS.
COUNTY OF NEW CASTLE *

The foregoing instrument was acknowledged before me this 23rd day of January, A.D. 2015 by Christopher J. Heck, Manager, Corporate Real Estate and Strategic Planning of E. I. DU PONT DE NEMOURS AND COMPANY, a Delaware corporation.

[Signature]

Notary Public, State of Delaware
Printed Name: _____
My Commission Expires: _____

GRANTEE'S ADDRESS:

THE CHEMOURS COMPANY FC, LLC
DuPont Corporate Real Estate
CRP 730/3115-2
974 Centre Road
P.O. Box 2915
Wilmington, Delaware 19805

ADELE F. HODDINOTT
NOTARY PUBLIC
STATE OF DELAWARE
My commission expires Dec. 13, 2016



EXEMPT

PARCEL# _____
DATE 1/30/15 [Signature]
-3-

EXHIBIT A
LEGAL DESCRIPTION

EDGEMOOR TRACT 1 (TP# 06-153.00-006):

ALL that certain lot, piece or parcel of land, known as current Tax Parcel No. 06-153.00-006, situate in Wilmington, Brandywine Hundred, New Castle County, Delaware, in accordance with an unrecorded Property Map (#2513 sheet 2 of 2) for Edgemoor Plant, prepared by Pennoni Associates, Inc., with information provided by Dupont's Real Estate Division, last updated on July 20, 2009, and more particularly described by a recent survey performed by Landmark-SE in June 2013, according to the following metes and bounds:

BEGINNING from a railroad spike found at the approximate centerline of the west bound lane of Hay road, located approximately 1525' +/- southwesterly from the centerline intersection of Hay Road (width varies) and the centerline of Edgemoor Road (width varies), said spike having grid coordinates of N: 636,561.4326', E: 631,186.5156' of NAD1983/ 91 Delaware State Plane Coordinate System;

THENCE, (by DE SPCS '83/91 Bearing System), generally along said center of the west bound lane of Hay Road, N 33°41'10" E, 813.11', to a concrete monument found on the northwesterly right of way line of Hay Road;

THENCE, generally along said centerline of Hay Road, N 57°07'51" E, 711.49', to a railroad spike found, at the centerline intersection of Hay Road and Edgemoor Road;

THENCE, N 65°21'51" E, 91.85', to a drill hole found, along the southerly side of Lighthouse Road (width varies);

THENCE, leaving said right of way, S 25°55'07" E, 50.00', to a point;

THENCE, N 53°35'37" E, 49.01', to a point;

THENCE, N 23°21'07" W, 40.00', to a point, along the southerly side of Lighthouse Rd;

THENCE, along said right of way, N 65°21'51" E, 767.16', to a railroad spike found, generally at the centerline of Lighthouse Road;

THENCE, along said centerline, N 65°21'51" E, 233.95', to a point;

THENCE, along said centerline, N 58°19'11" E, 580.39', to a point, along the southeasterly side of Lighthouse Road;

THENCE, along lands now or formerly of the State of Delaware, for the following nine (9) courses;

- 1.) S 52°05'28" E, 91.00', to a point;
- 2.) N 18°24'30" E, 88.00', to a concrete monument found;
- 3.) N 58°15'31" E, 82.00', to a rebar found;
- 4.) N 25°56'30" E, 90.00', to a concrete monument found;
- 5.) N 49°03'23" E, 294.53', to a concrete monument found;
- 6.) N 58°15'31" E, 615.99', to a concrete monument found;
- 7.) N 53°39'07" E, 216.47', to an iron pipe found, at a point of curvature;
- 8.) By an arc of a circle curving to the Left, having a radius of 4159.67', an arc length of 263.65', a chord bearing of N 51°50'10" E, a chord distance of 263.60', to a concrete monument found;
- 9.) S 48°29'31" E, 197.88', to a point in the Delaware River, and passing over a concrete monument found at a distance of 90.08';

THENCE, leaving said lands of The State of Delaware, along and through the Delaware River, for the following three (3) courses;

- 1.) S 31°52'28" W, 450.00', to a point;
- 2.) S 31°52'28" W, 160.00', to a point;
- 3.) N 52°45'28" W, 136.80', to a point, near/along the low water line;

THENCE, generally along low water line, S 33°38'30" W, 959.99', to a point;

THENCE, S 52°05'28" E, 281.00', to a point, along existing northeasterly dock-line;

THENCE, S 53°26'31" W, 220.00', to a point, along existing southeasterly dock-line;

THENCE, S 52°05'28" E, 51.00', to a point, along existing southeasterly dock-line;

THENCE, leaving said dock-line, generally following low waterline, by various courses for approximately 2950'±, and by a more direct tie-line, S 37°42'30" W, 2863.46', to a point in the Delaware River;

THENCE, leaving said river, and running along lands now or formerly Ahmed E. Amer L.L.C., N 50°50'59" W, 665.47', to a concrete monument found;

THENCE, along lands of same, S 40°21'31" W, 31.13', to an iron disk in concrete found;

THENCE, along lands of same and passing over a broken concrete monument found, at a distance of 1137.15', N 49°38'29" W, 1182.36', to the Point and Place of Beginning;

Containing herein 111.88+/- acres of land, by following approximate 2951'+/- low water line, from last "dockline" course, to point in Delaware river, at southeast corner of property, and excluding 2863.46' tie-line (approximate area including tie-line = 124.072+/- acre).

EDGEMOOR TRACT II (TP# 06-153.00-003):

ALL that certain lot, piece or parcel of land, known as current Tax Parcel No. 06-153.00-003, situate in Wilmington, Brandywine Hundred, New Castle County, Delaware, in accordance with an unrecorded Property Map (#2513 sheet 2 of 2) for Edgemoor Plant, prepared by Pennoni Associates, Inc., with information provided by Dupont's Real Estate Division, last updated on July 20, 2009, and in accordance with Record Minor Subdivision Plan for "The Philadelphia, Baltimore & Washington Railroad Company", dated January 13, 1969, as recorded at the Recorder of Deeds, in and for New Castle County, Delaware, as Microfilm # 1257, and more particularly described by a recent survey performed by Landmark-SE in June 2013, according to the following metes and bounds:

BEGINNING from a concrete monument found at on the northerly right of way line of Hay Road (60' wide), as shown on DelDOT Construction Plans for Contract #82-091-04, being located approximately 34'+/- from the centerline of Hay Road, and 129'+/- from the centerline of Edgemoor Road, said monument having grid coordinates of N: 637,578.3983', E: 632,095.6532' of NAD1983/ 91 Delaware State Plane Coordinate System;

THENCE, (by DE SPCS '83/91 Bearing System), along the northerly side of Hay Road, S 57°31'38" W, 288.79', to a point of curvature;

THENCE, By an arc of a circle curving to the Left, having a radius of 1182.92', an arc length of 169.70', a chord bearing of S 53°25'09" W, a chord distance of 169.55', to a point;

THENCE, N 41°59'36" W, 20.43', to a point;

THENCE, S 48°00'24" W, 25.00', to a point in the line of lands now or formerly of Hay Road LLC;

THENCE, along lands of same, N 46°41'54" W. 115.17', to a point in the southeasterly right of way line for Interstate 495;

THENCE, along said right of way, by an arc of a circle curving to the Left, having a radius of 3064.79', an arc length of 506.66', a chord bearing of N 51°11'50" E, a chord distance of 506.08', to a point;

THENCE, along same right of way, N 44°28'43" E, 73.88', to a concrete monument found, at a point on the southerly right of way line for Edgemoor Road;

THENCE, along said right of way line of Edgemoor Road, S 41°23'48" E, 105.91', to a concrete monument found;

THENCE, by a non-tangential arc of a circle curving to the right, having a radius of 170.00', an arc length of 39.69', a chord bearing of S 13°37'51" E, a chord distance of 39.60' to a point;

THENCE, by a compound, non-tangential arc of a circle curving to the right, having a radius of 90.00', an arc length of 60.21', a chord bearing of S 09°24'24" W, a chord distance of 59.09', to a point;

THENCE, by a compound, non-tangential arc of a circle curving to the right, having a radius of 170.00', an arc length of 25.01', a chord bearing of S 53°11'39" W, a chord distance of 24.99', to the concrete monument found at the Point and Place of Beginning;

Containing herein 1.861+/- acres of land.

HAY ROAD TRACT 1 (TP# 26-046.00-002):

ALL that certain lot, piece or parcel of land, known as current Tax Parcel No. 26-046.00-002, situate in the City of Wilmington, New Castle County, Delaware, in accordance with an unrecorded Property Map (#2513 sheet 1 of 2) for Edgemoor Plant, prepared by Pennoni Associates, Inc., with information provided by Dupont's Real Estate Division, last updated on July 20, 2009, and more particularly described by a recent survey performed by Landmark-SE, in June 2014, according to the following metes and bounds:

COMMENCING from a copper weld in an existing Bollard found on the southerly side of Hay Road, along lands now or formerly of Calpine Mid-Atlantic Generation L.L.C., by the following 2 courses and distances:

1.) THENCE, by an arc of a circle curving to the right, having a radius of 280.00', an arc length of 242.64', a chord bearing of S 10°21'33" W, a chord distance of 235.12', to a point of curvature;

2.) THENCE, along lands of same, crossing south entrance road to generation plant, S 35°11'05" W, 99.11', to the True Point of Beginning;

BEGINNING at a point located along the southerly side of Hay Road (80' wide dedicated public right of way), generally located within the Shellpot Creek, approximately 40'± southeasterly of the centerline of the existing bridge, said having grid coordinates of N: 633,440.1602', E: 629,758.6204' of the NAD1983/1991 Delaware State Plane Coordinate System;

THENCE, (by DE SPCS '83/91 Bearing System), generally along the northerly edge of the Shellpot Creek, S 50°20'30" E, 2368.15', to a point in the Delaware River;

THENCE, generally along the low water line, S 17°33'12" W, 1626.37', to a point;

THENCE, along the north easterly side of a "paper street" known as E. Twelfth Street (80' width), N 62°08'00" W, 2843.46', to a point, on the southeasterly side of Hay Road;

THENCE, along the south easterly side of Hay Road, for the following 5 courses and distances,

- 1.) N 41°17'10" E, 86.08', to a point;
- 2.) N 34°12'00" E, 1542.14', to a point;
- 3.) N 57°41'50" W, 15.01', to a point;
- 4.) N 34°12'00" E, 52.14', to a point;
- 5.) N 35°11'00" E, 418.00', crossing the Shellpot Creek, to the True point and place of Beginning;

Containing herein 108.673+/- acres of land.

EXHIBIT B

This Deed and the conveyance of title effected hereby is:

UNDER AND SUBJECT to all matters of record and any state of facts that is apparent or disclosed by a survey of the property prepared by Landmark Science & Engineering dated June 18, 2014, as revised.

ALSO UNDER AND SUBJECT to the condition and restriction that that in no event shall the property be used as a daycare or child care facility or for residential purposes, or in violation of any environmental law;

SUBJECT TO ALL matters of record and any matters not of record, including but not limited to leases, covenants, conditions, restrictions, plans and easements with respect to the property described herein, this reference to which shall not be construed to re-impose any such covenants, conditions, restrictions, plans and easements which have otherwise lapsed, expired or have otherwise been terminated in accordance with their terms or otherwise, as applicable.

Reserving, however, unto the Grantor and its successors and assigns, the right, exercisable on reasonable notice to the Grantee to re-enter upon the hereinabove described lands and premises as may be required to perform and discharge legally binding obligations to third parties and/or authorities having jurisdiction.

THE INTEREST CONVEYED HEREBY IS SUBJECT TO THE ENVIRONMENTAL COVENANT, DATED AND RECORDED IN THE OFFICIAL RECORDS OF THE NEW CASTLE COUNTY RECORDER OF DEEDS ON FEBRUARY 6, 2013 AND NOTED AS INSTRUMENT NUMBER 20130206-0008376. THIS ENVIRONMENTAL COVENANT CONTAINS THE FOLLOWING ACTIVITY AND USE LIMITATIONS:

A. Use Restriction. Use of the Property shall be restricted solely to those non-residential type uses permitted within Commercial, Manufacturing, or Industrial Districts, respectively, as such district types and uses (including, without limitation, ancillary or accessory uses) are described and permitted, respectively, pursuant to Chapter 40 of the New Castle County Code in effect as of the date of this Declaration;

B. Interference with Remedy. There shall be no digging, drilling, excavating, grading, constructing, earth moving, or any other land disturbing activities on the Property (including any repair, renovation or demolition of the existing structures on the on the Property), with the exception of necessary maintenance or repair of an emergency nature or as required under the Operations and Maintenance Plan, without the prior written approval of DNREC-SIRS;

C. Limitation of Groundwater Withdrawal. No groundwater wells shall be installed; and no groundwater shall be withdrawn from any well, on the Property, with the exception of necessary maintenance or repair of an emergency nature or as required under the Operations and Maintenance Plan to existing groundwater wells on site or the

required withdrawal of groundwater for sampling purposes as specified in the Operations and Maintenance Plan, without the prior written approval of DNREC-SIRS; and

D. Compliance with Operations and Maintenance Plan. Perform all work required by the Revised Post-Closure Care Plan for the Site, as modified or amended by DNREC.

This is to acknowledge the receipt of your letter application dated

11-3-15, and to inform you that the initial processing which includes an administrative review has been performed.

Term + New license Docket 03003861
There were no administrative omissions. Your application was assigned to a technical reviewer. Please note that the technical review may identify additional omissions or require additional information.

Please provide to this office within 30 days of your receipt of this card

A copy of your action has been forwarded to our License Fee & Accounts Receivable Branch, who will contact you separately if there is a fee issue involved.

Your action has been assigned Mail Control Number 589358+589439

When calling to inquire about this action, please refer to this control number.

You may call us on (610) 337-5398, or 337-5260.

NRC FORM 532 (R1)
(6-96)

Sincerely,
Licensing Assistance Team Leader