GEOVision geophysical services

BHTV DATA PROCESSING
RGLDIP vsn 6.2
ACOUSTIC CALIPER LOG

RIZZO

Borehole: R-7-1

TURKEY POINT

top of borehole.....
East: _
North:_
Elev: _

North ref. is true
Depth units are feet
Vertical scale: 1/10

Zone from 454.104 to 2.648ft

Borehole diam: 5.000inch
Vertical = borehole-axis
Image: Amplitude

Depth interval 0.004ft, Filter length 0.124ft

REFLECTANCE

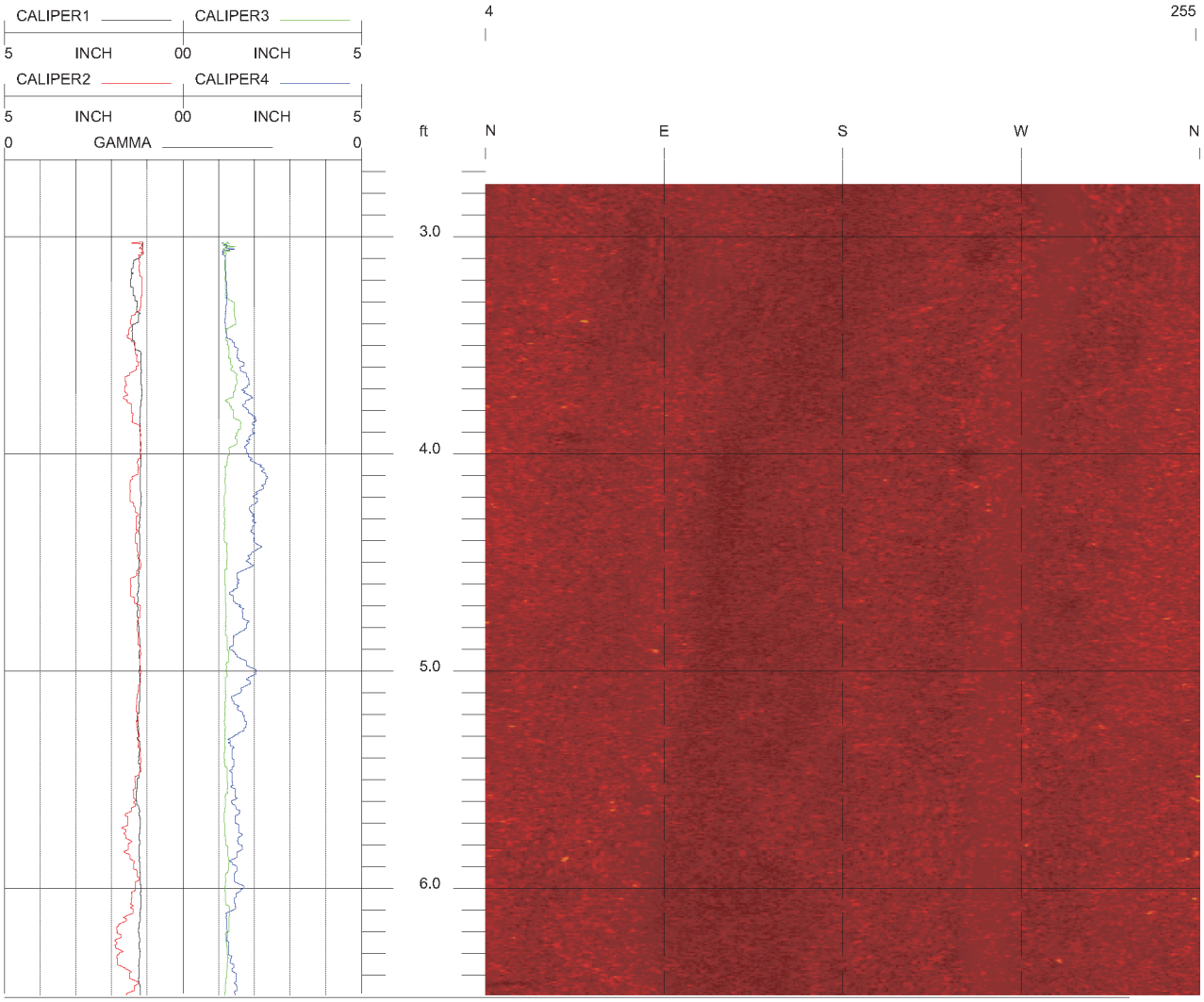

R-7-1 6.492 to 2.648ft 1

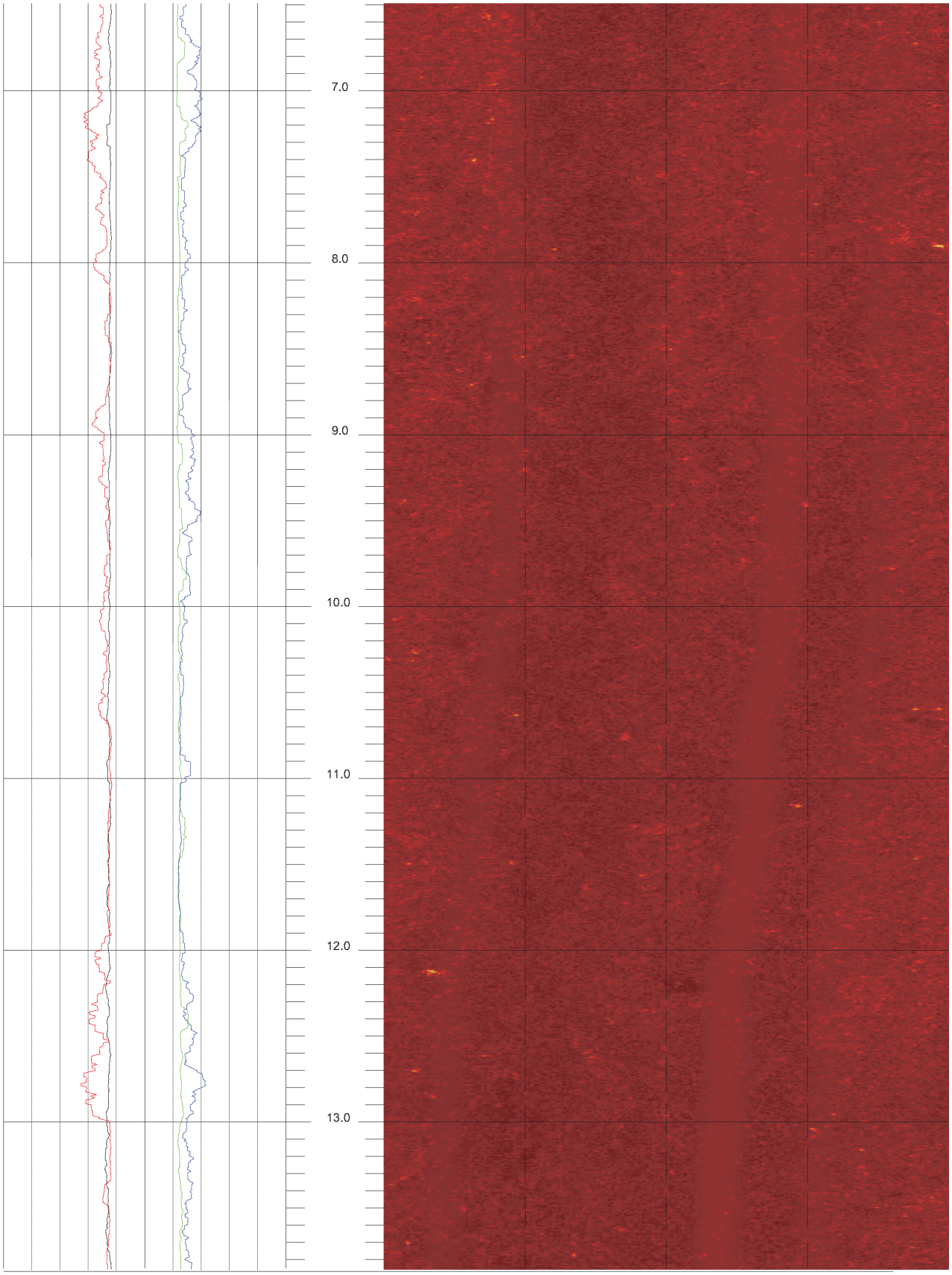

R-7-1 13.860 to 6.492ft 2

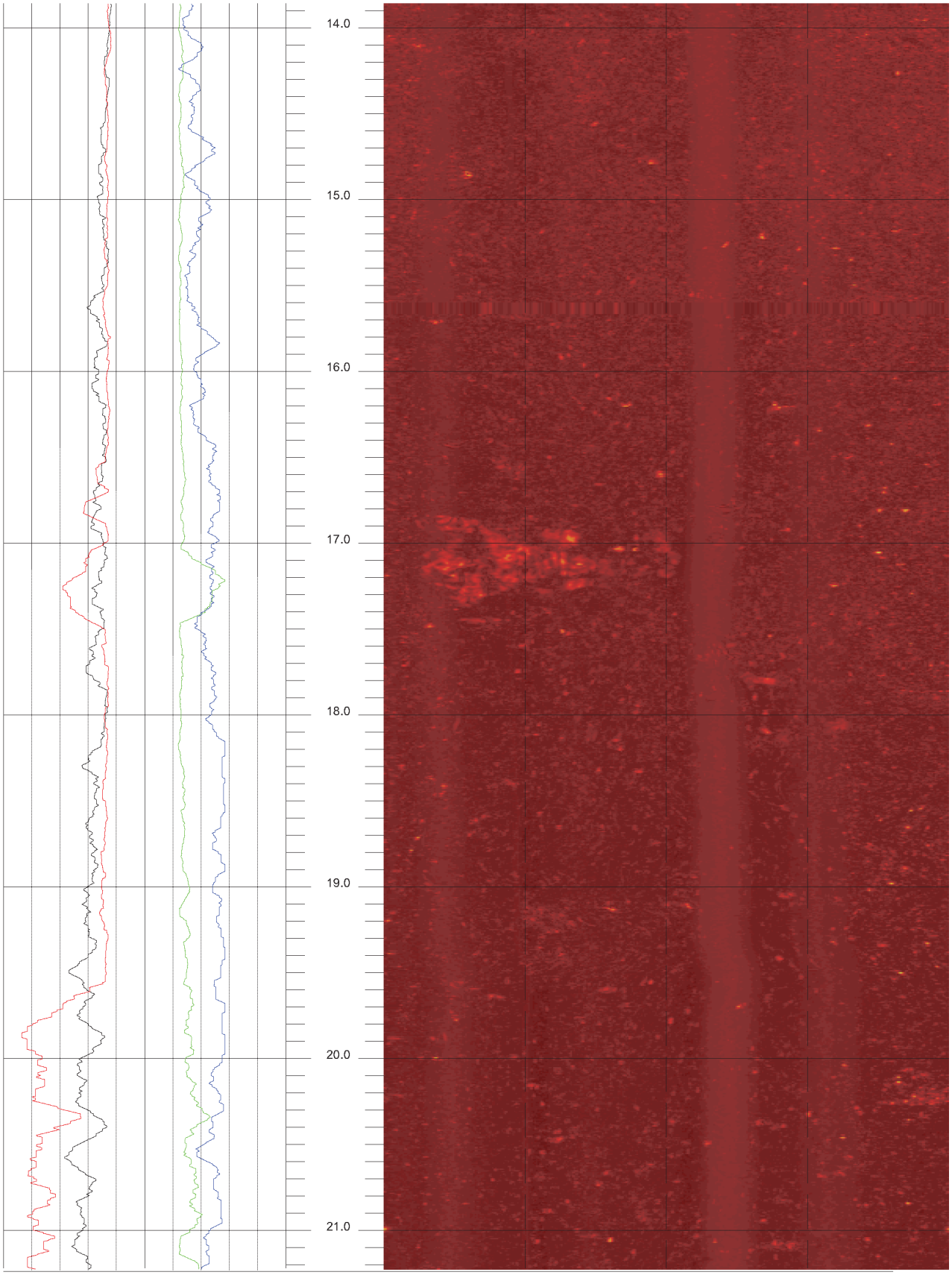

R-7-1 21.228 to 13.860fl 3

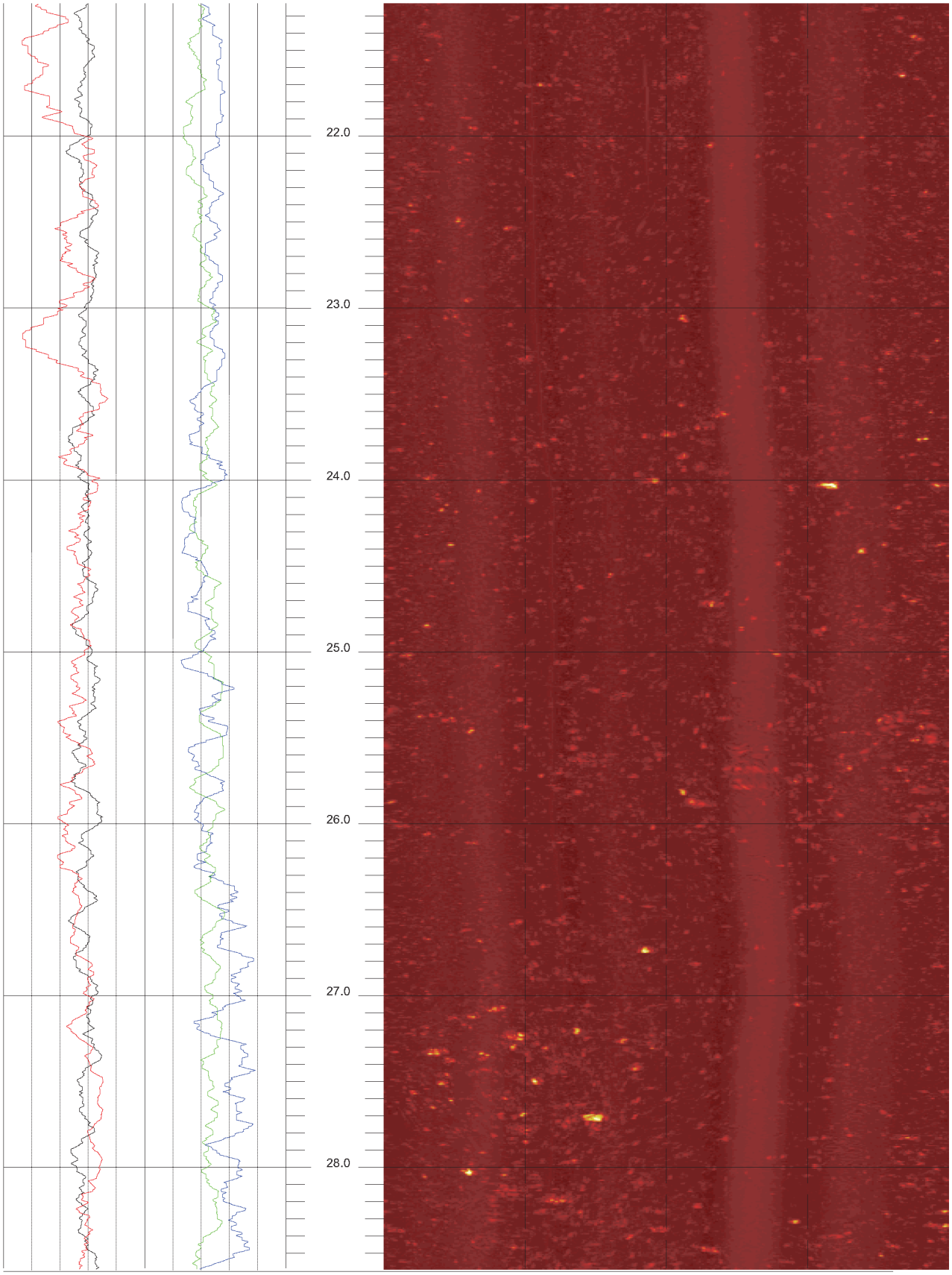

R-7-1 28.596 to 21.228fl 4

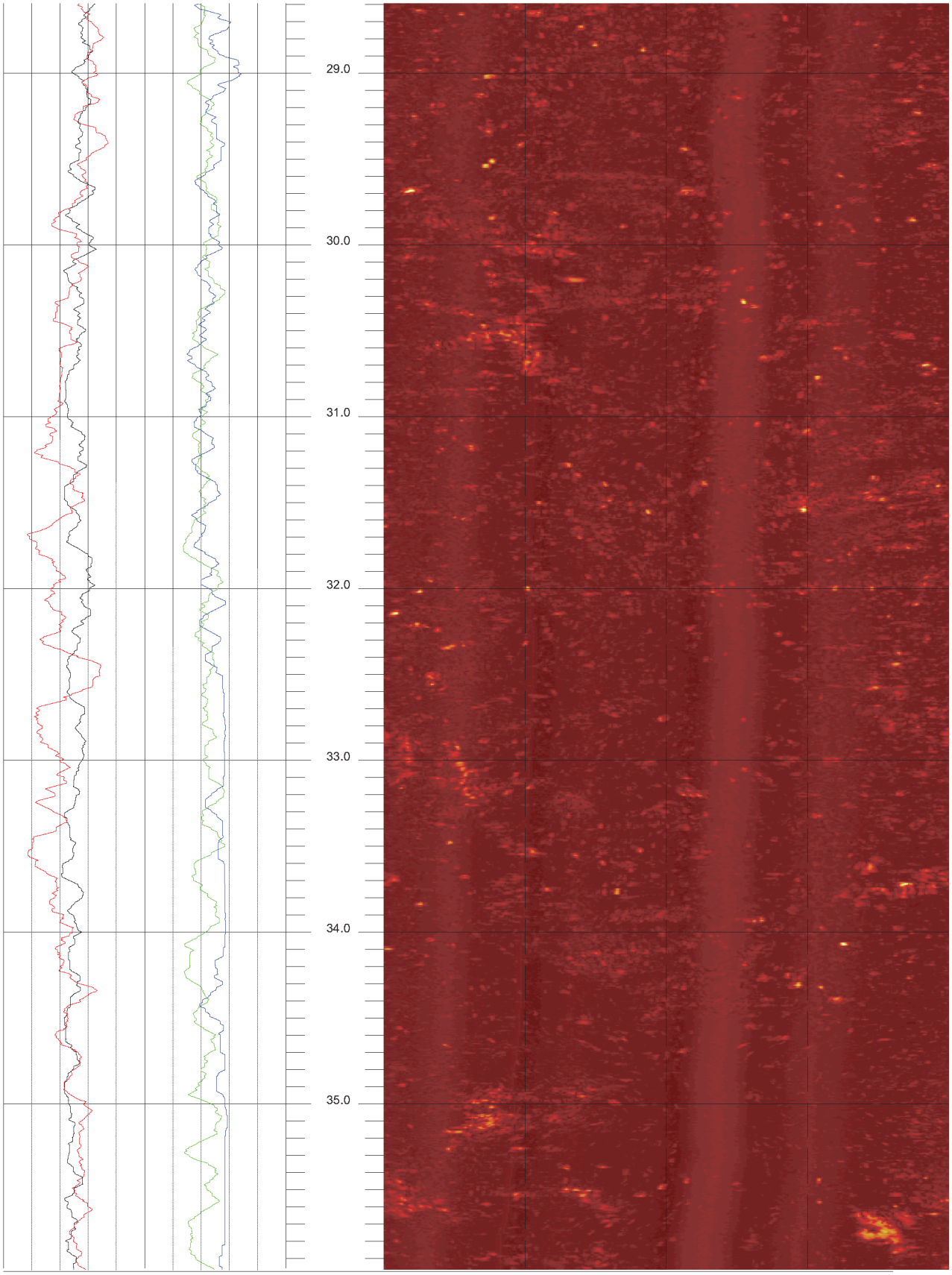

R-7-1 35.964 to 28.596fl 5

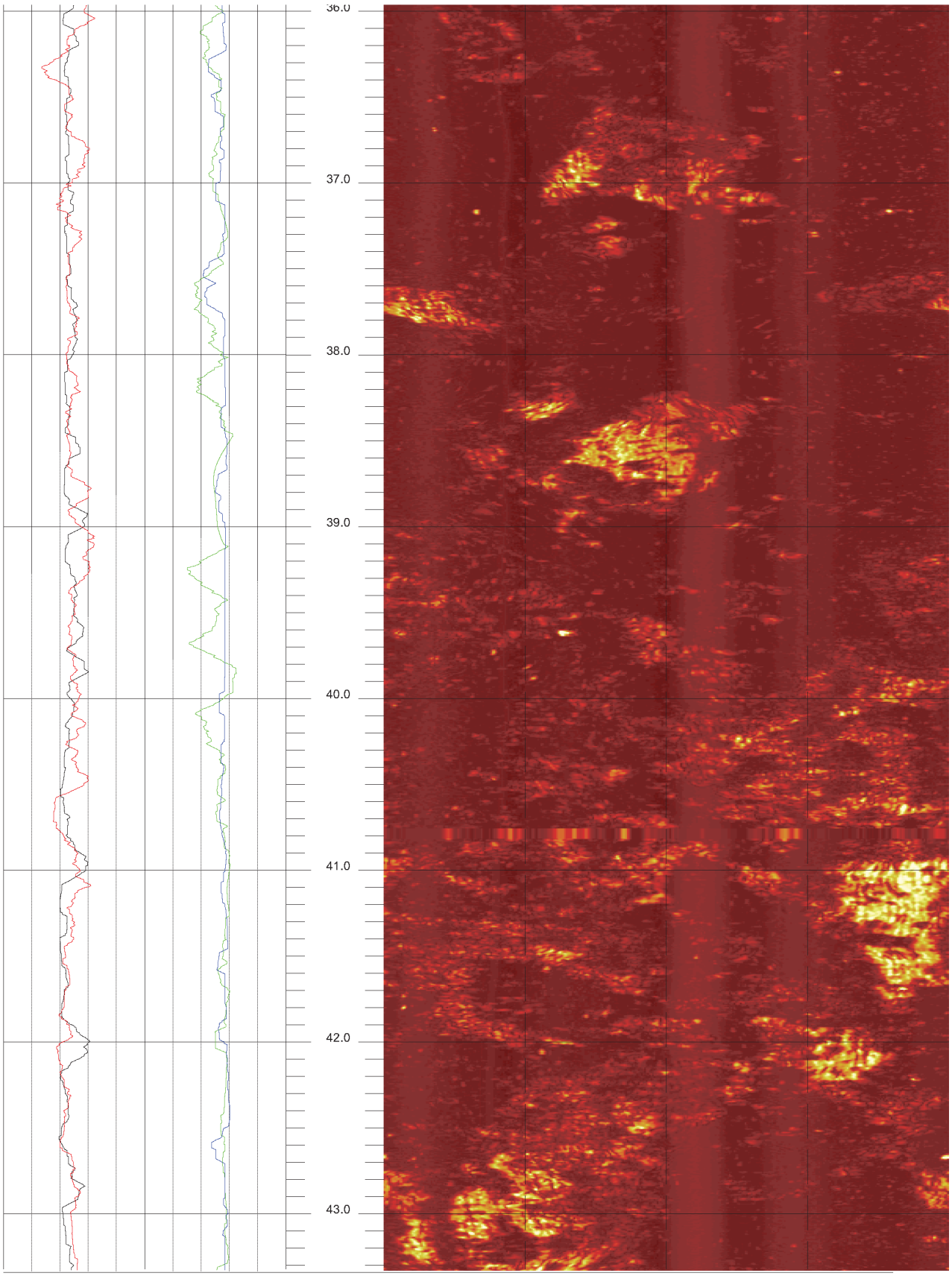

R-7-1 43.332 to 35.964fl 6

Rizzo Turkey Point Boring R-7-1 Acoustic Televiewer Derived Caliper rev 1 Sheet 6 of 62

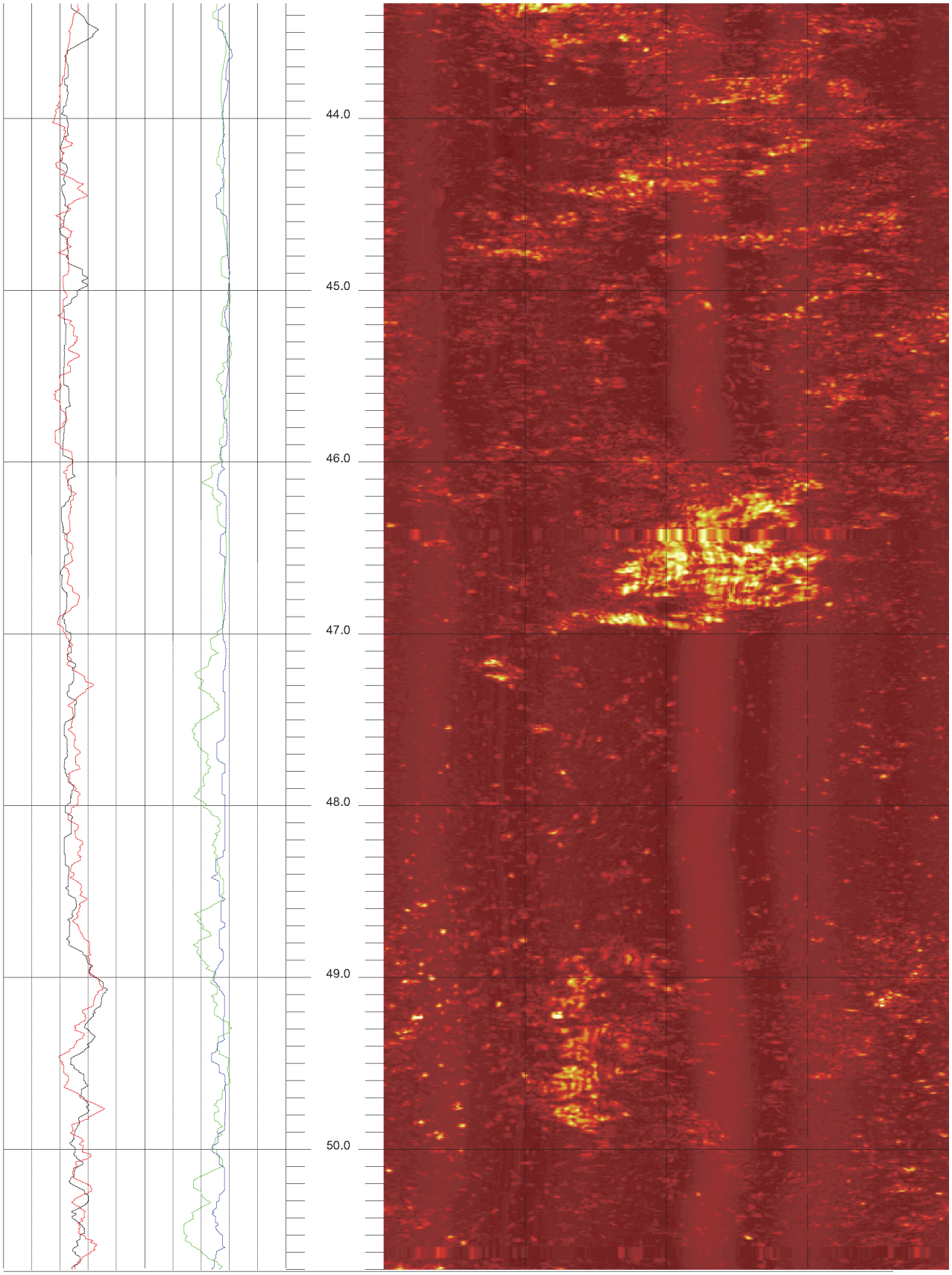

R-7-1 50.700 to 43.332fl 7

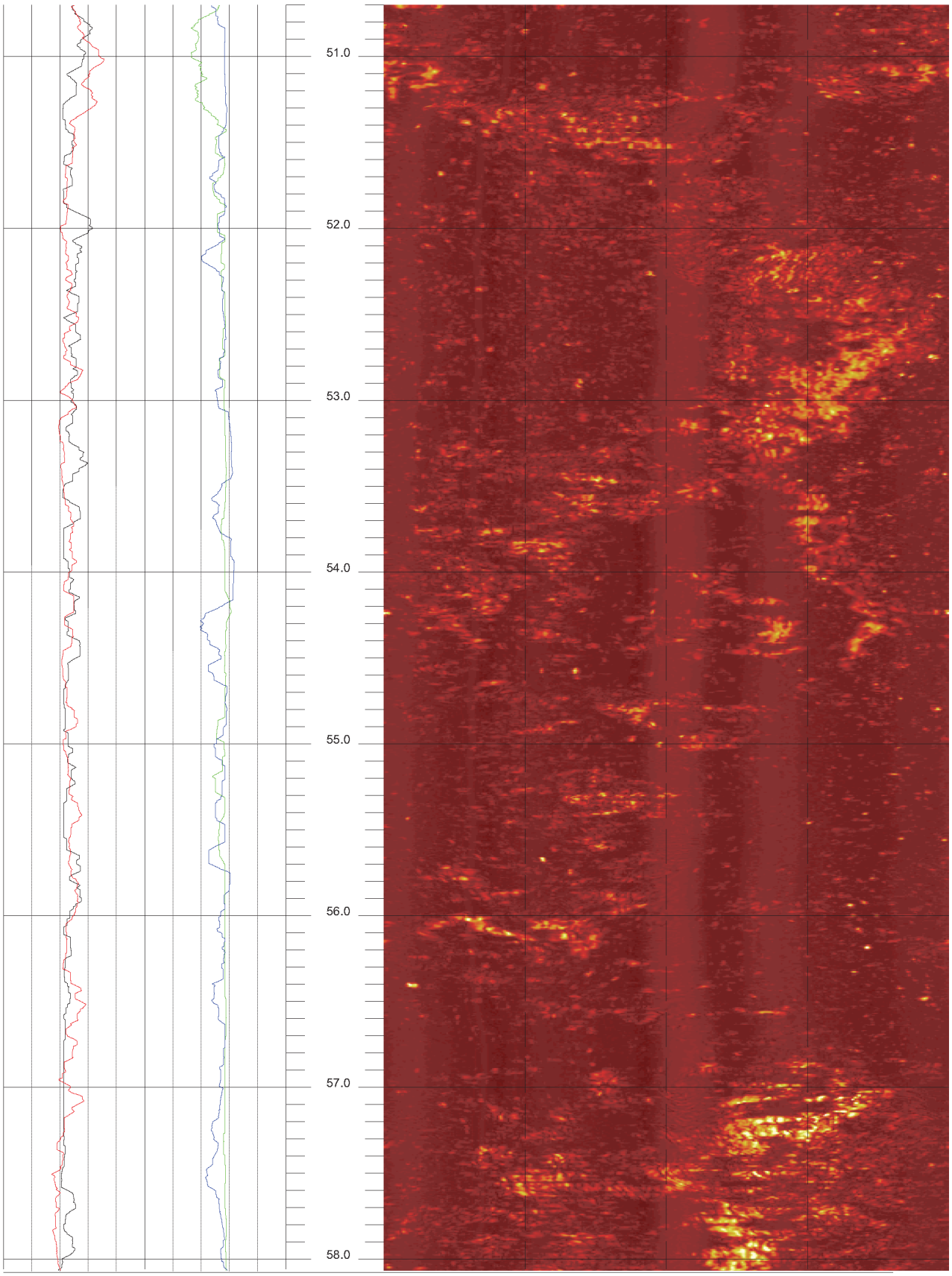

R-7-1 58.068 to 50.700fl 8

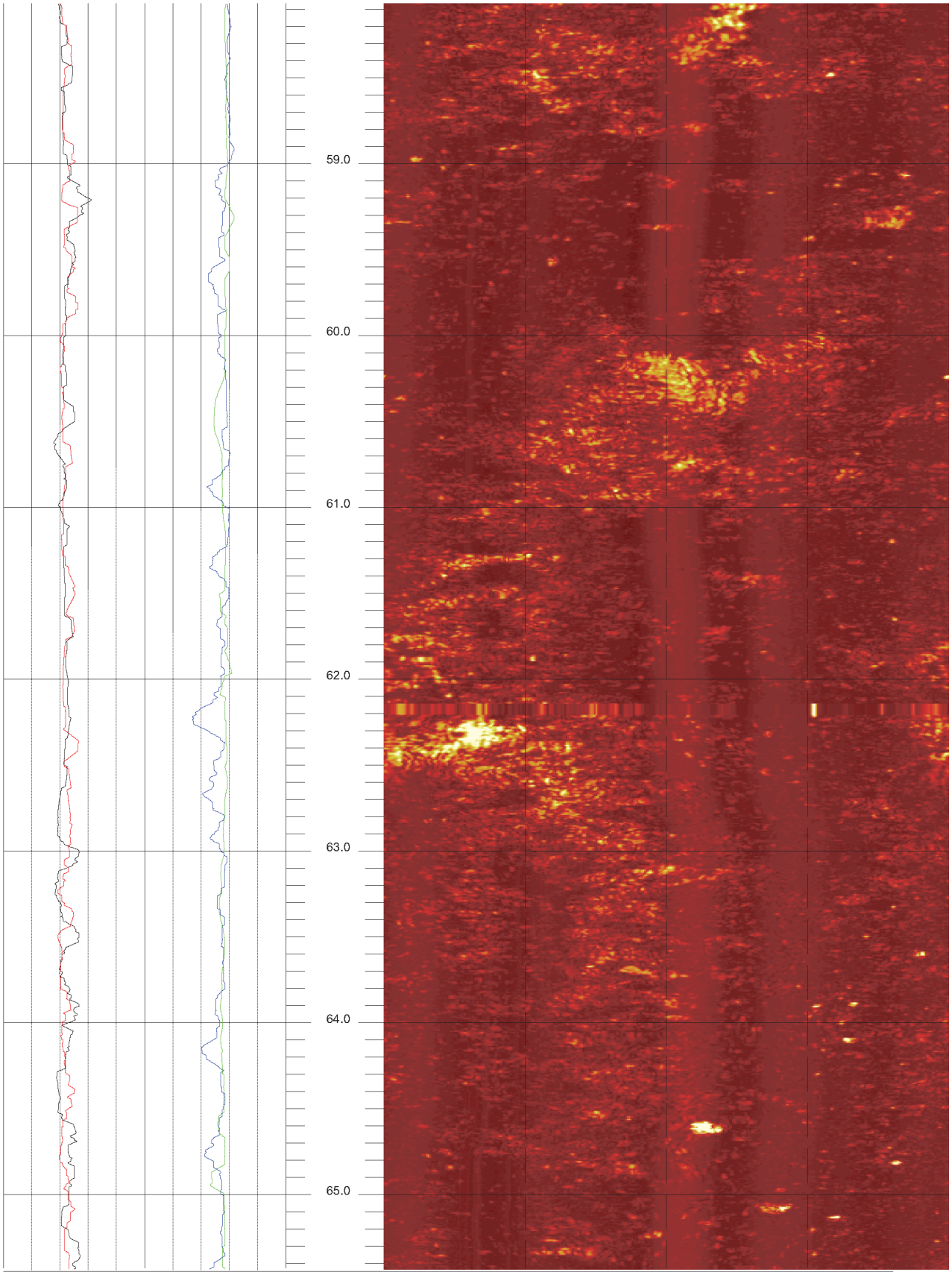

R-7-1 65.436 to 58.068fl 9

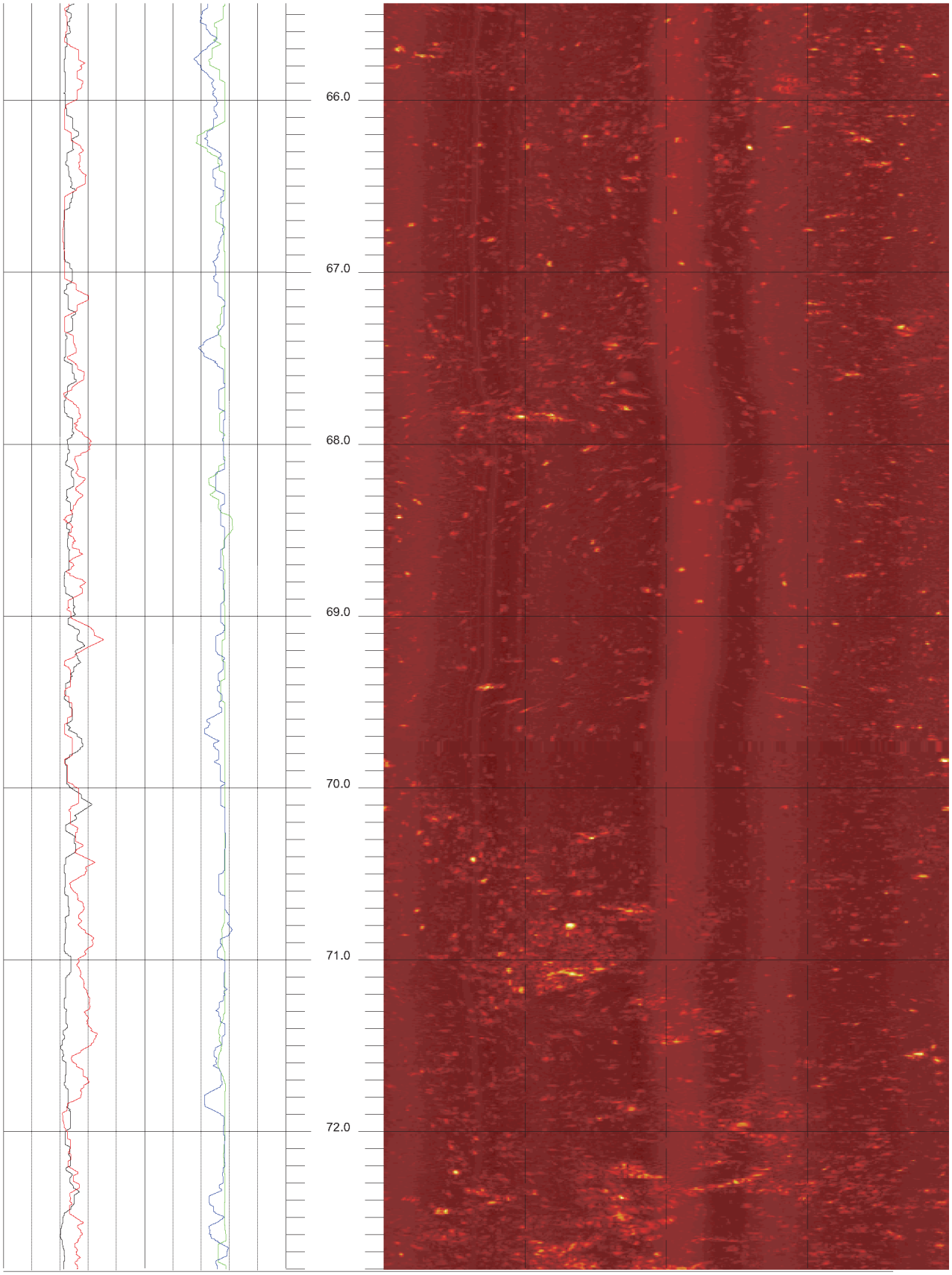

R-7-1 72.804 to 65.436fl 10

Rizzo Turkey Point Boring R-7-1 Acoustic Televiewer Derived Caliper rev 1 Sheet 10 of 62

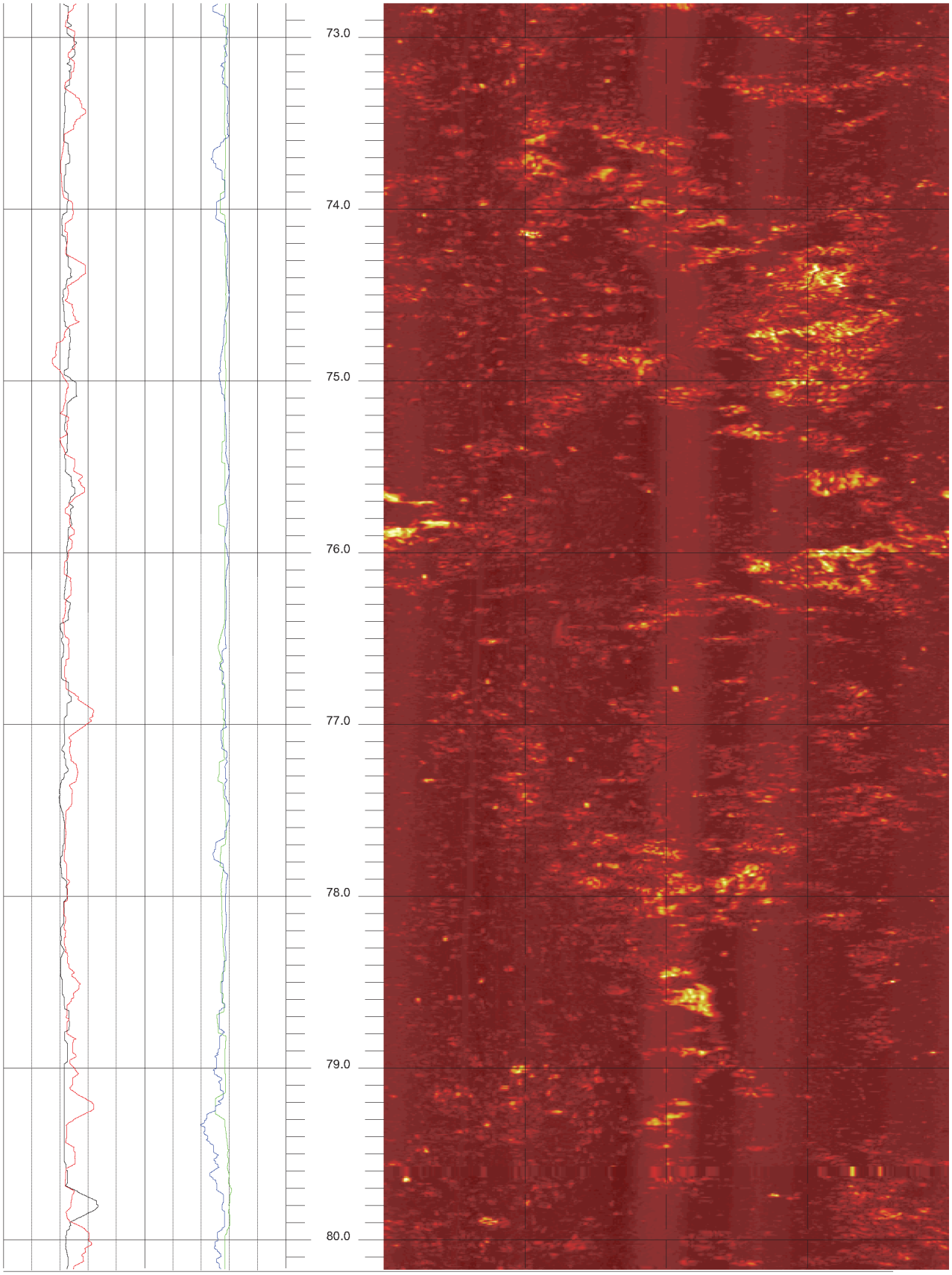

R-7-1 80.172 to 72.804fl 11

Rizzo Turkey Point Boring R-7-1 Acoustic Televiewer Derived Caliper rev 1 Sheet 11 of 62

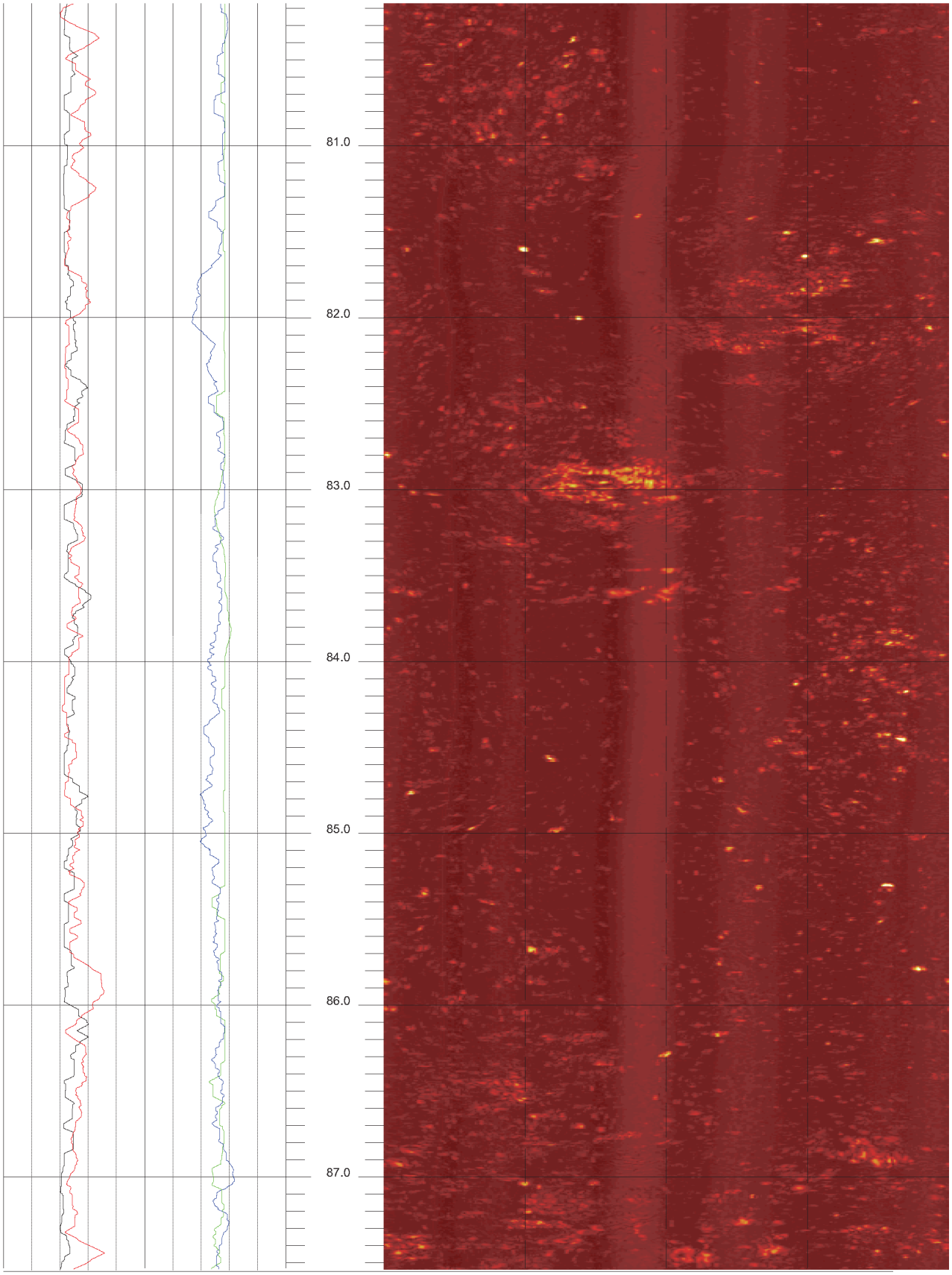

R-7-1 87.540 to 80.172fl 12

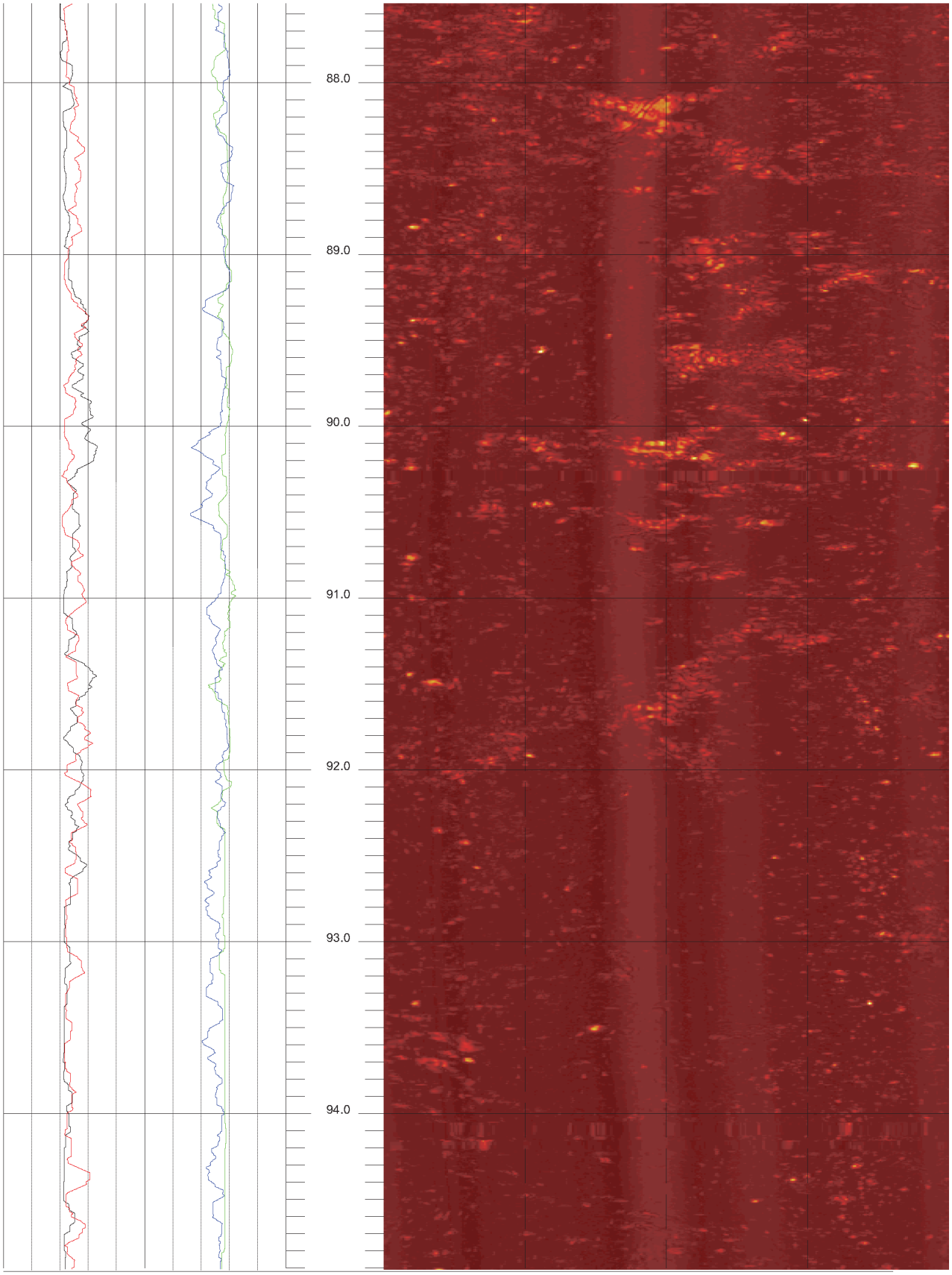

R-7-1 94.908 to 87.540fl 13

Rizzo Turkey Point Boring R-7-1 Acoustic Televiewer Derived Caliper rev 1 Sheet 13 of 62

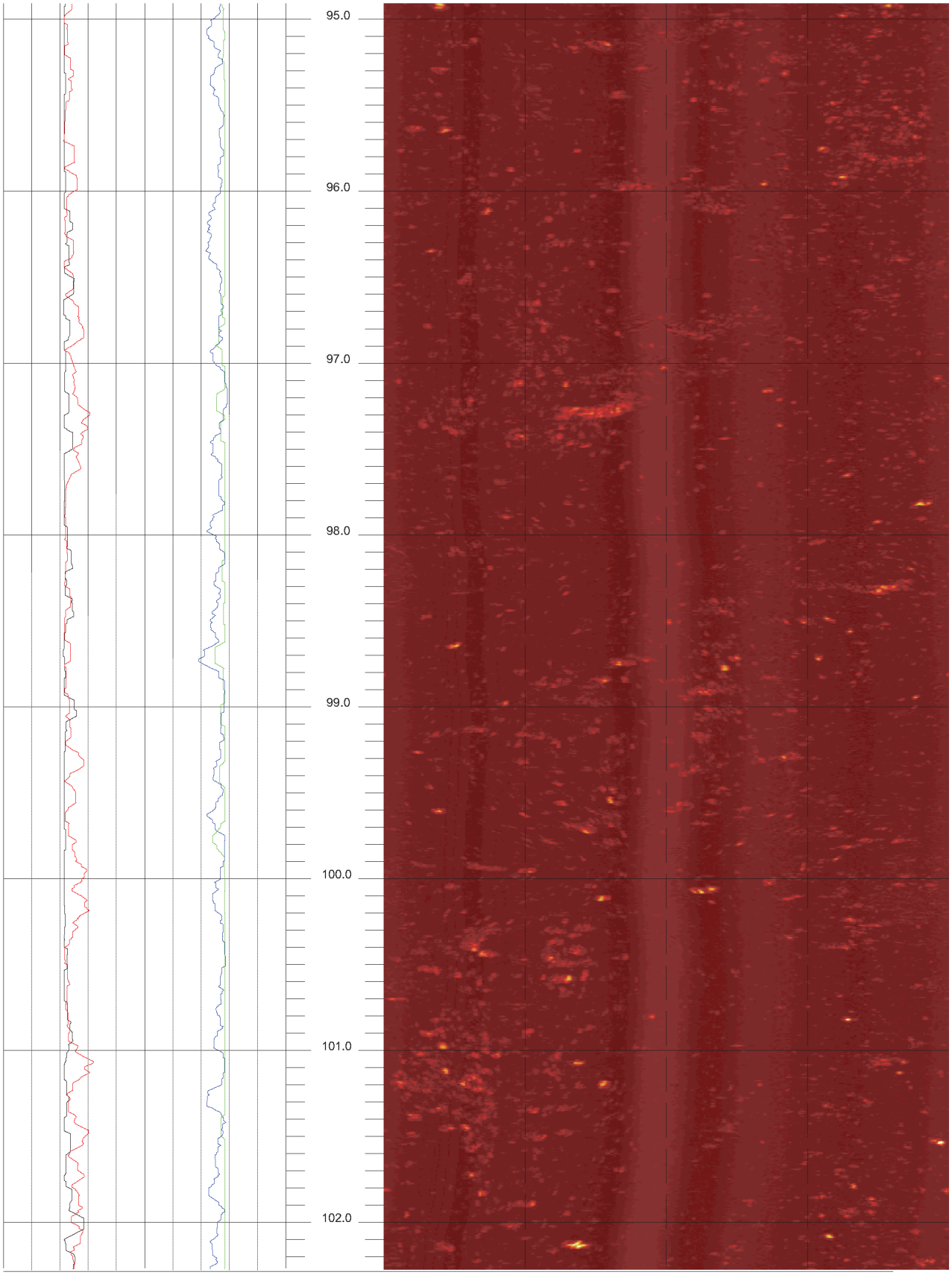

R-7-1 102.276 to 94.908ft 14

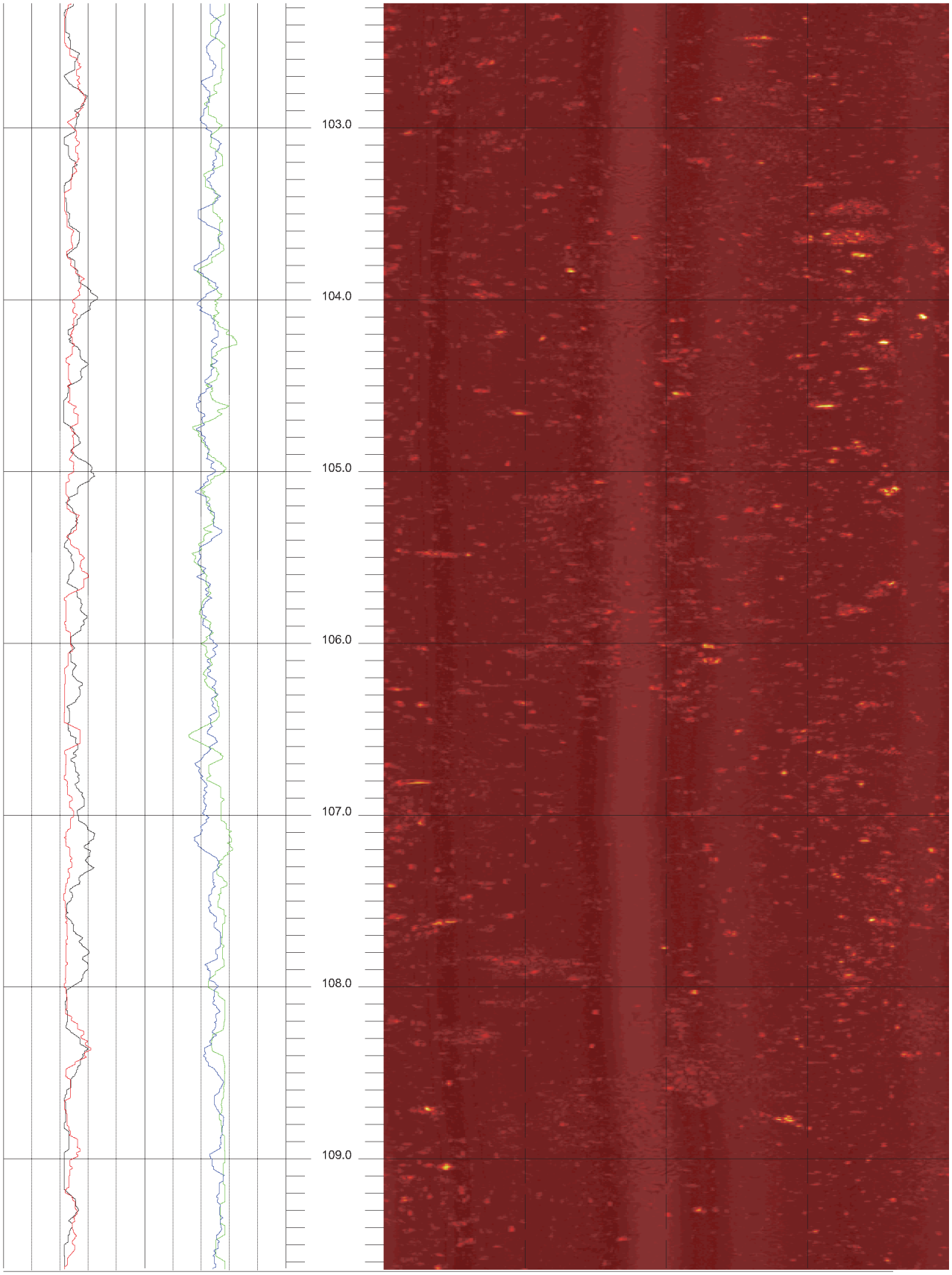

R-7-1 109.644 to 102.276fl 15

Rizzo Turkey Point Boring R-7-1 Acoustic Televiewer Derived Caliper rev 1 Sheet 15 of 62

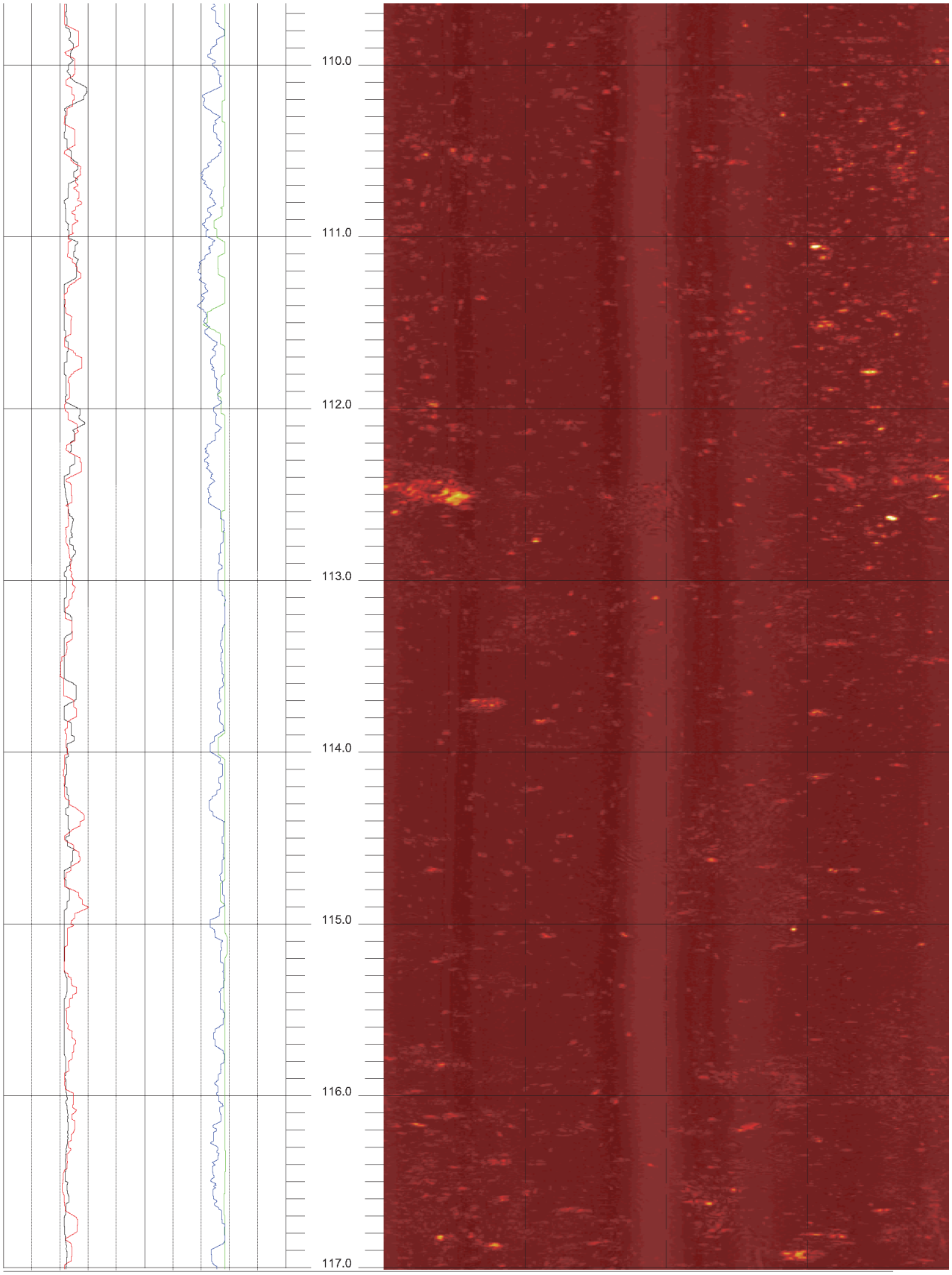

R-7-1 117.012 to 109.644fl 16

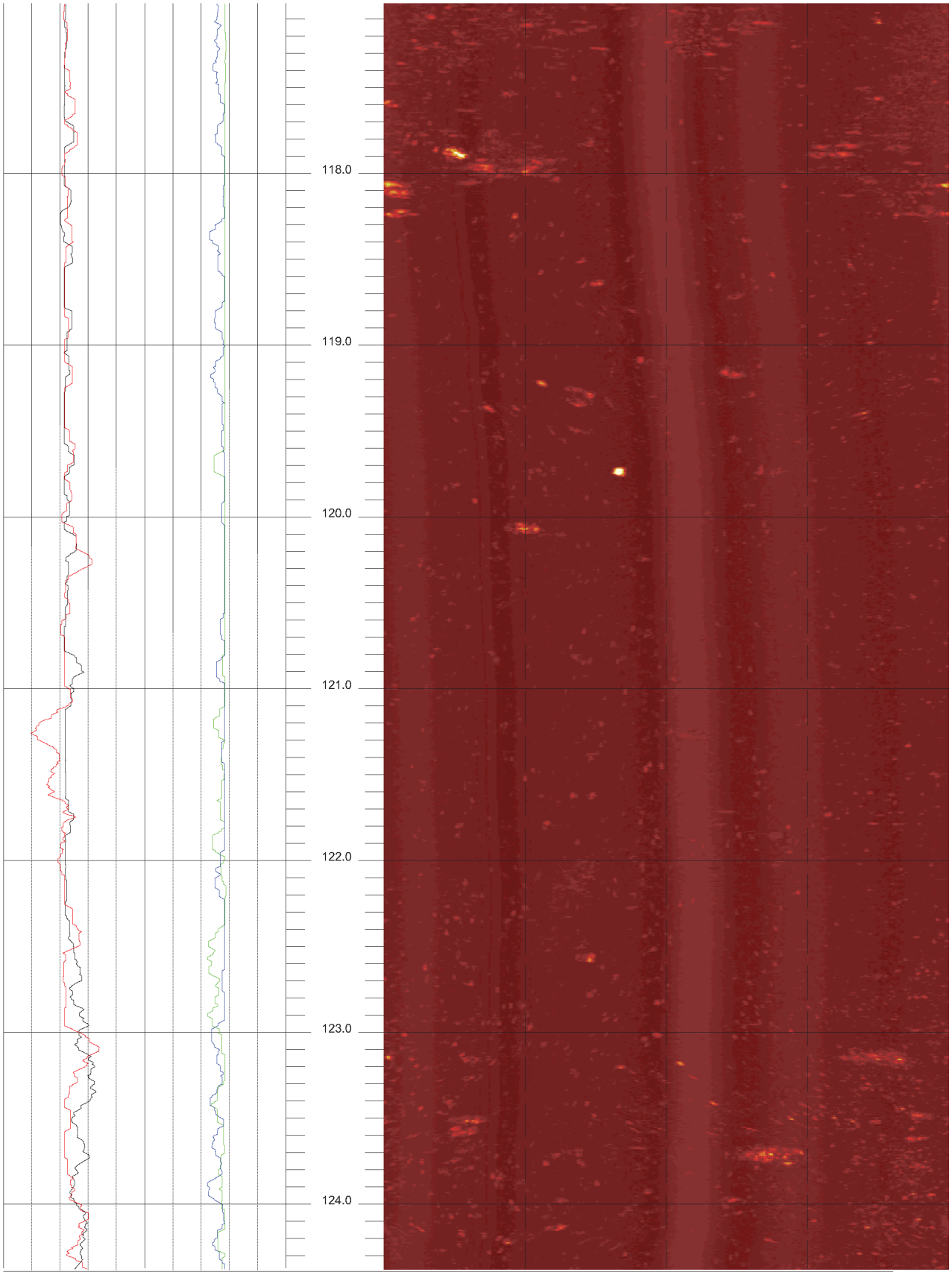

R-7-1 124.380 to 117.012fl 17

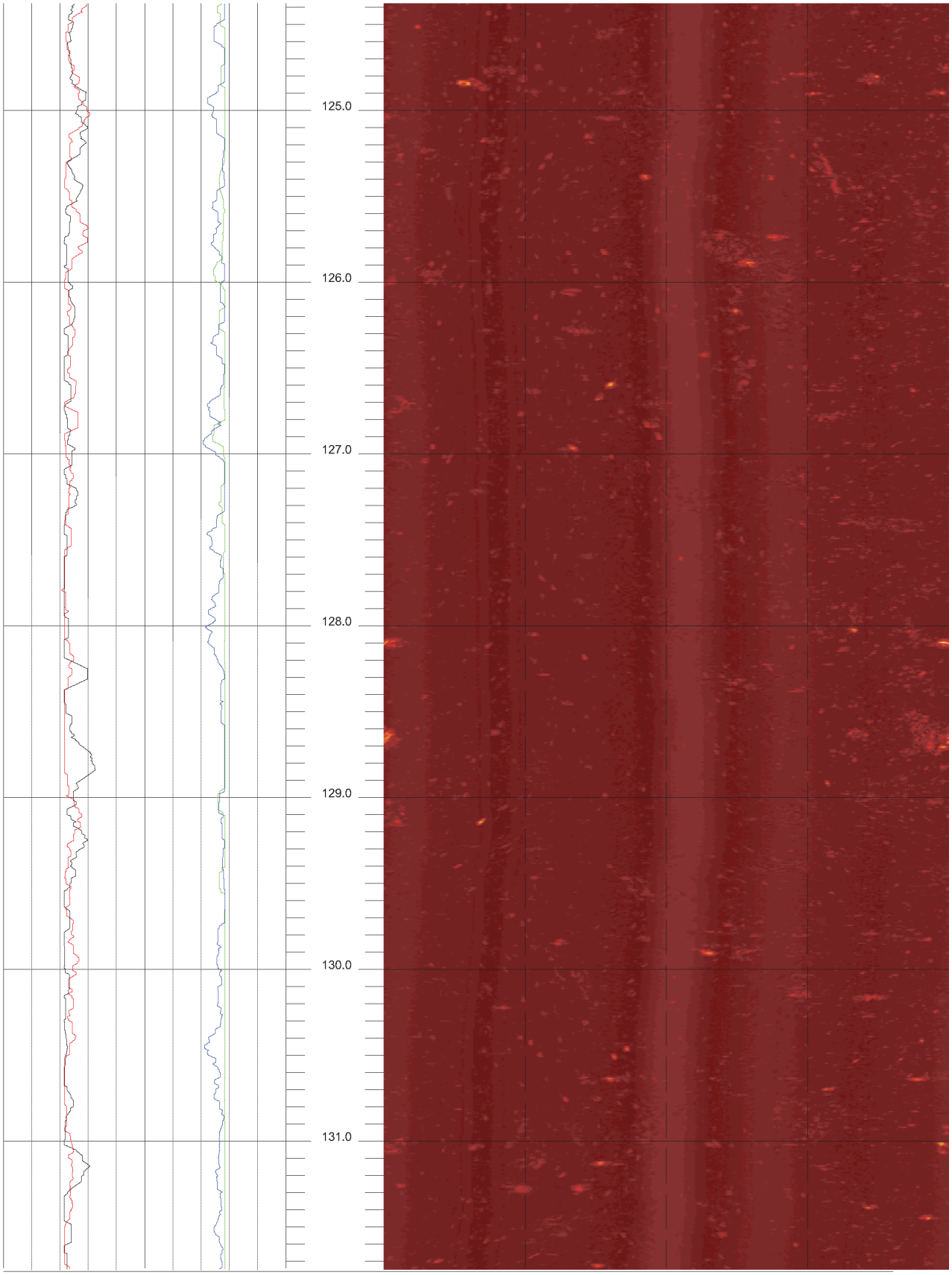

R-7-1 131.748 to 124.380fl 18

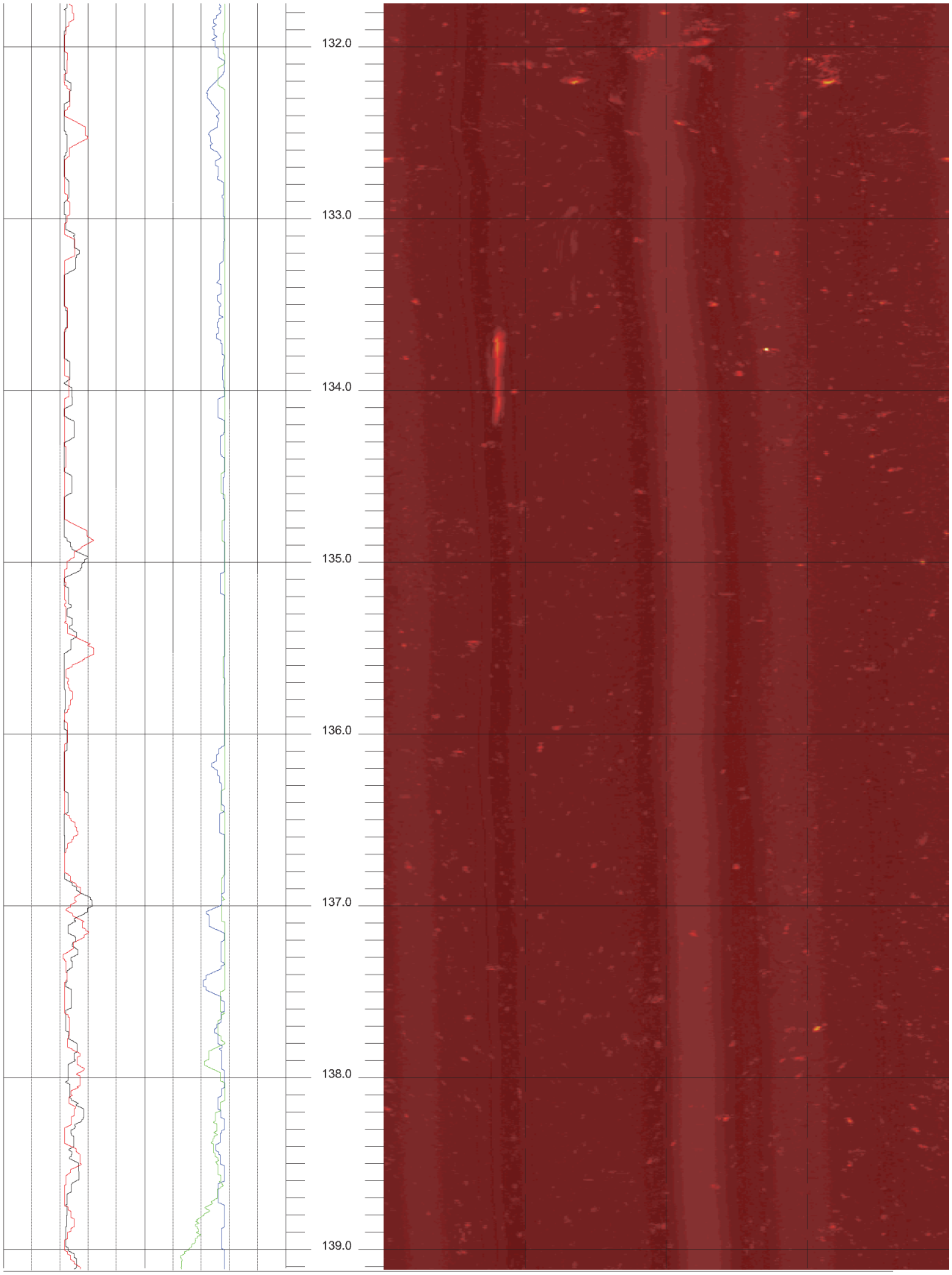

R-7-1 139.116 to 131.748fl 19

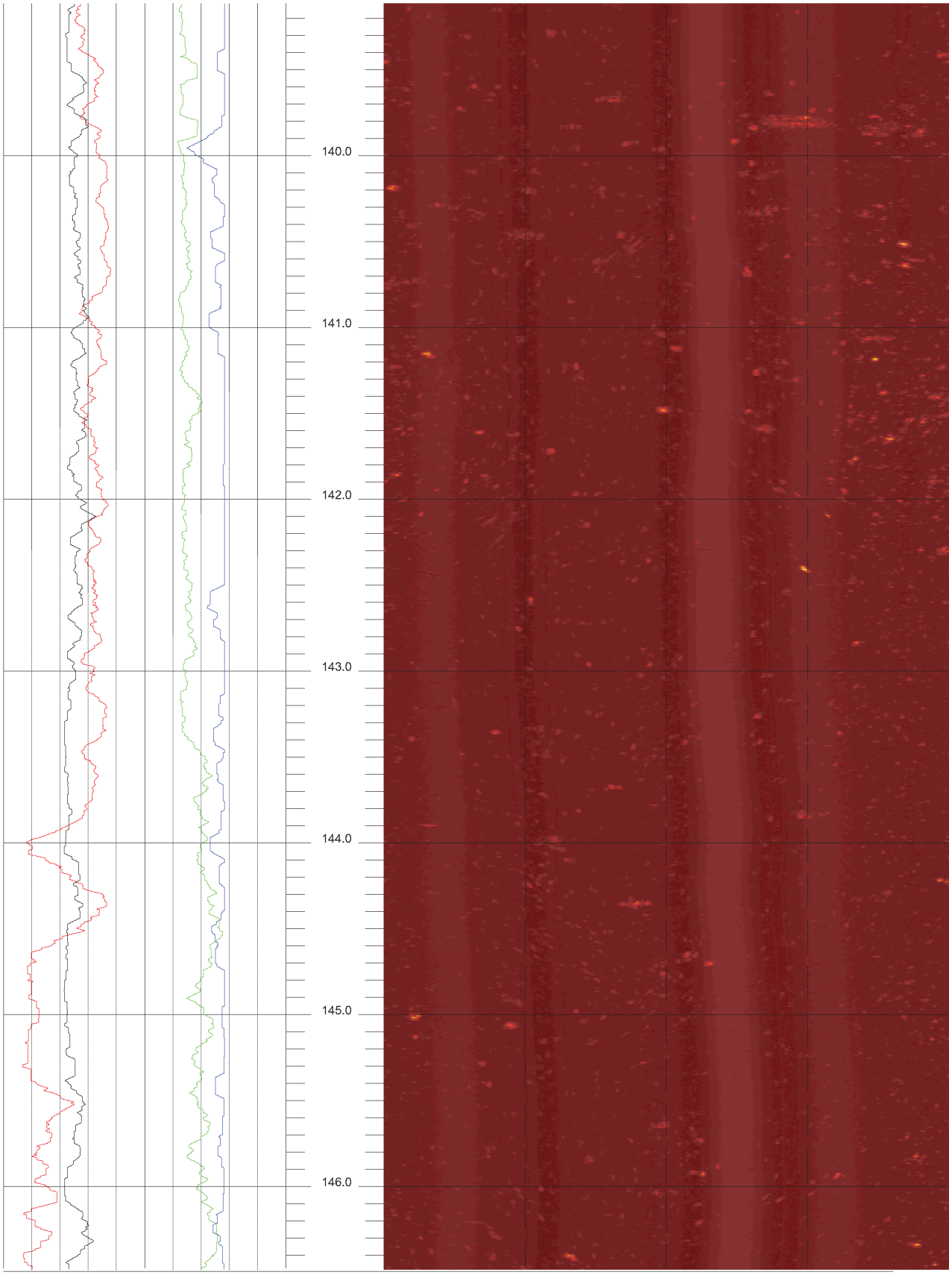

R-7-1 146.484 to 139.116fl 20