

B-728 – Box 1



B-728 – Box 2



B-728 – Box 3



B-728 – Box 4



B-728 – Box 5



B-728 – Box 6

MACTEC

GEOTECHNICAL BORING LOG

Prepared By [illegible] Date 5-30-08
Checked By [illegible] Date 5-30-08

BECHTEL PROJECT NO.: 25409	MACTEC PROJECT NO.: 6468-07-1950	COUNTY: Miami-Dade	GEOLOGIST: J. Liles
SITE DESCRIPTION: Turkey Point COL	DRILL MACHINE: CME-550 (Miller)	DRILLER: R. White/ J. Dugger/ C. White	GROUND WATER (ft)
BORING NO.: B-729	DRILL METHOD: Mud Rotary/ Core	SAMPLE METHODS: SPT/Core	0 HR. NA
GROUND ELEV.: -1.2 ft (NAVD88)	NORTHING: 396,971 US ft (NAD83/90)	EASTING: 875,493 US ft (NAD83/90)	24 HR. NA
TOTAL DEPTH: 100.9 ft	BORING DIAMETER: 4" to 30.0', 3" to 100.9'	CASING DEPTH: 4" to 30.0'	HAMMER (ID):140 lb. Auto (M06)
DATE STARTED: 3/7/08	COMPLETED: 3/11/08	CORE SIZE: HQ3	BITS USED: 2 7/8" Roller Cone

ELEV. (ft)	DEPTH (ft)	BLOW COUNT 0.5ft	0.5ft	0.5ft	BLOWS PER FOOT (0 20 40 60 80 100)	SAMP. NO.	MOI	LOG	SOIL AND ROCK DESCRIPTION
-1.2					Ground Surface				-1.2 / 0.0
-1.2 / -3.7	0.0 / 2.5	WOH	WOH	WOH	0 WOH	729-1			MUCK. very dark gray (2.5Y3/2), very soft, wet, organics, strong HCl reaction, fibrous
-6.2	5.0	WOH	4	4	8	729-2A/B			-4.5 / 3.3 2.5ft: soft
-8.5	7.3	2	7	10	17	729-3			LIMESTONE, boundstone, light gray (2.5Y7/2), very soft, wet, strong HCl reaction (Miami Formation) 5.0ft: white (10YR7/1), oolitic
-10.7	9.5	2	12	5	17	729-4			
-13.2	12.0	2	5	8	13	729-5			
-15.8	14.6	2	11	12	23	729-6			12.0ft: soft
-21.5	20.3	2	14	28	42	729-7			14.6ft: medium hard
-26.3	25.1	3	5	11	16	729-8			20.3ft: very soft
-32.5	31.3	3	8	12	20	729-9			-25.2 / 24.0 LIMESTONE, boundstone, white (2.5Y7/1), very soft, wet, strong HCl reaction, trace coral (Upper Fort Thompson Formation) 31.3ft: hard
-33.1	31.9	17	50/0.1		67/0.6	729-10 RUN-1			31.9ft: Switch sampling method to coring 31.9ft: white (2.5Y8/1), hard, indurated, strong HCl reaction, little vugs, coralline
-37.1	35.9					RUN-2			35.9ft: recrystallized calcite
-42.1	40.9					RUN-3			40.9ft: very hard, extremely indurated
-47.1	45.9					RUN-4			45.9ft: white (2.5Y8/1) to 48.1ft, then light gray (10YR7/1) to 50.9 ft, some vugs
-52.1	50.9					RUN-5			-52.1 / 50.9 LIMESTONE, boundstone, white (2.5Y8/1), very hard, extremely indurated, little vugs, trace recrystallized calcite, strong HCl reaction (Lower Fort Thompson Formation)
-57.1	55.9					RUN-6			55.9ft: moderately hard, moderately indurated
-62.1	60.9					RUN-7			
-67.1	65.9					RUN-8			65.9 to 70.1ft: medium hard 70.1ft: hard, indurated, some vugs
-72.1	70.9					RUN-9			

SEE LEGEND FOR ROCK HARDNESS CRITERIA BASED ON SPT DATA

TURKEY POINT COL BORE TURKEY POINT.GPJ TURKEY POINT COL.GDT 5/30/08

MACTEC

BECHTEL PROJECT NO.: 25409	MACTEC PROJECT NO.: 6468-07-1950	COUNTY: Miami-Dade	GEOLOGIST: J. Liles
SITE DESCRIPTION: Turkey Point COL	DRILL MACHINE: CME-550 (Miller)	DRILLER: R. White/ J. Dugger/ C. White	GROUND WATER (ft)
BORING NO.: B-729	DRILL METHOD: Mud Rotary/ Core	SAMPLE METHODS: SPT/Core	0 HR. NA
GROUND ELEV.: -1.2 ft (NAVD88)	NORTHING: 396,971 US ft (NAD83/90)	EASTING: 875,493 US ft (NAD83/90)	24 HR. NA
TOTAL DEPTH: 100.9 ft	BORING DIAMETER: 4" to 30.0', 3" to 100.9'	CASING DEPTH: 4" to 30.0'	HAMMER (ID):140 lb. Auto (M06)
DATE STARTED: 3/7/08	COMPLETED: 3/11/08	CORE SIZE: HQ3	BITS USED: 2 7/8" Roller Cone

ELEV. (ft)	DEPTH (ft)	BLOW COUNT 0.5ft	0.5ft	0.5ft	BLOWS PER FOOT 0 20 40 60 80 100	SAMP. NO.	MOI	LOG	SOIL AND ROCK DESCRIPTION
-76.0					Continued from previous page				
-77.1	75.9					RUN-10			LIMESTONE, boundstone, white (2.5Y8/1), very hard, extremely indurated, little vugs, trace recrystallized calcite, strong HCl reaction (Lower Fort Thompson Formation) *(continued)* 75.9ft: few vugs
-82.1	80.9					RUN-11			80.9ft: moderately hard, moderately indurated, fossiliferous
-87.1	85.9					RUN-12			85.9ft: some vugs
-92.1	90.9					RUN-13			91.9ft: medium hard, sandy
-97.1	95.9					RUN-14			
									-102.1 100.9
									Boring Terminated at Elevation -102.1 ft

TURKEY POINT COL BORE TURKEY POINT.GPJ TURKEY POINT COL.GDT 5/30/08

MACTEC

BECHTEL PROJECT NO.: 25409	MACTEC PROJECT NO.: 6468-07-1950	COUNTY: Miami-Dade	GEOLOGIST: J. Liles
SITE DESCRIPTION: Turkey Point COL	DRILL MACHINE: CME-550 (Miller)	DRILLER: R. White/ J. Dugger/ C. White	GROUND WATER (ft)
BORING NO.: B-729	DRILL METHOD: Mud Rotary/ Core	SAMPLE METHODS: SPT/Core	0 HR. NA
GROUND ELEV.: -1.2 ft (NAVD88)	NORTHING: 396,971 US ft (NAD83/90)	EASTING: 875,493 US ft (NAD83/90)	24 HR. NA
TOTAL DEPTH: 100.9 ft	CASING DEPTH: 4" to 30.0'		HAMMER (ID): 140 lb. Auto (M06)
DATE STARTED: 3/7/08	COMPLETED: 3/11/08	CORE SIZE: HQ3	CORE BARREL TYPE: Triple Tube Wireline (Split inner liners)

ELEV. (ft)	DEPTH (ft)	RUN (ft)	DRILL RATE (Min/ft)	RUN REC (ft) %	RUN RQD (ft) %	SAMP. NO.	STRATA REC. (ft) %	STRATA RQD (ft) %	LOG	DESCRIPTION AND REMARKS
										Begin Coring @ 31.9 ft
-33.1	31.9	4.0	1:47 1:03 1:00 0:59	(3.4) 85%	(2.7) 68%	RUN-1	(18.4) 97%	(16.9) 89%		LIMESTONE, boundstone, white (2.5Y7/1), very soft, wet, strong HCl reaction, trace coral (Upper Fort Thompson Formation) *(continued)* 31.9ft: white (2.5Y8/1), hard, indurated, strong HCl reaction, little vugs, coralline
-37.1	35.9	5.0	0:50 0:45 1:17 1:37 1:53	(5.0) 100%	(4.2) 84%	RUN-2				35.9ft: recrystallized calcite
-42.1	40.9	5.0	1:36 1:29 2:18 1:46 1:52	(5.0) 100%	(5.0) 100%	RUN-3				40.9ft: very hard, extremely indurated
-47.1	45.9	5.0	1:34 1:27 2:04 1:32 1:39	(5.0) 100%	(5.0) 100%	RUN-4				45.9ft: white (2.5Y8/1) to 48.1ft, then light gray (10YR7/1) to 50.9 ft, some vugs
-52.1	50.9	5.0	1:40 1:21 0:45 0:51 0:43	(5.0) 100%	(4.7) 94%	RUN-5	(36.8) 74%	(20.4) 41%		-52.1 50.9 LIMESTONE, boundstone, white (2.5Y8/1), very hard, extremely indurated, little vugs, trace recrystallized calcite, strong HCl reaction (Lower Fort Thompson Formation)
-57.1	55.9	5.0	1:00 0:48 0:55 0:32 0:37	(4.6) 92%	(2.6) 52%	RUN-6				55.9ft: moderately hard, moderately indurated
-62.1	60.9	5.0	1:16 0:40 0:26 0:48 0:43	(3.8) 76%	(1.8) 36%	RUN-7				
-67.1	65.9	5.0	0:28 0:13 0:05 0:11 0:16	(2.6) 52%	(0.8) 16%	RUN-8				65.9 to 70.1ft: medium hard 70.1ft: hard, indurated, some vugs
-72.1	70.9	5.0	1:04 1:10 1:01 1:01 1:03	(4.9) 98%	(3.5) 70%	RUN-9				
-77.1	75.9	5.0	1:05 0:21 0:02 0:32 0:43	(3.6) 72%	(1.9) 38%	RUN-10				75.9ft: few vugs
-82.1	80.9	5.0	0:14 0:10 0:12 0:21 0:29	(1.9) 38%	(0.0) 0%	RUN-11				80.9ft: moderately hard, moderately indurated, fossiliferous
-87.1	85.9	5.0	0:26 0:27 0:25 1:25 1:16	(4.2) 84%	(2.4) 48%	RUN-12				85.9ft: some vugs
-92.1	90.9	5.0	0:40 0:21 0:24 0:25 0:21	(4.3) 86%	(2.7) 54%	RUN-13				91.9ft: medium hard, sandy
-97.1	95.9	5.0	0:21 0:15 0:20 0:19 0:12	(1.9) 38%	(0.0) 0%	RUN-14				-102.1 100.9
-102.1	100.9									Coring Terminated at Elevation -102.1

TURKEY POINT COL CORE TURKEY POINT.GPJ TURKEY POINT COL.GDT 5/30/08



B-729 – Box 1



B-729 – Box 2



B-729 – Box 3



B-729 – Box 4

B-729 – Box 5

MACTEC

GEOTECHNICAL BORING LOG

Prepared By [illegible] Date 5-30-08
Checked By [illegible] Date 5-30-08

SHEET 1 OF 2

BECHTEL PROJECT NO.: 25409	MACTEC PROJECT NO.: 6468-07-1950	COUNTY: Miami-Dade	GEOLOGIST: L. Bisson
SITE DESCRIPTION: Turkey Point COL	DRILL MACHINE: CME-550 (ATL)	DRILLER: L. Carter/ J. Landeros	GROUND WATER (ft)
BORING NO.: B-730	DRILL METHOD: Mud Rotary/ Core	SAMPLE METHODS: SPT/Core	0 HR. NA
GROUND ELEV.: -1.0 ft (NAVD88)	NORTHING: 396,868 US ft (NAD83/90)	EASTING: 875,621 US ft (NAD83/90)	24 HR. NA
TOTAL DEPTH: 103.2 ft	BORING DIAMETER: 4" to 20.0', 3" to 103.2'	CASING DEPTH: 4" to 20.0'	HAMMER (ID):140 lb. Auto (MEC-03)
DATE STARTED: 2/9/08	COMPLETED: 2/11/08	CORE SIZE: HQ3	BITS USED: 4 1/4" & 3 7/8" Drag Bit

ELEV. (ft)	DEPTH (ft)	BLOW COUNT 0.5ft	0.5ft	0.5ft	BLOWS PER FOOT (0 20 40 60 80 100)	SAMP. NO.	MOI	LOG	SOIL AND ROCK DESCRIPTION
-1.0					Ground Surface				-1.0 / 0.0
-1.0 / -2.5	0.0 / 1.5	WOH	WOH	WOH	WOH 0	730-1			MUCK, light brownish gray (2.5Y6/2), to black (5Y2.5/2), very soft, wet, strong HCl reaction, trace shell fragments, mostly organic
-4.9	3.9	WOR	WOH	WOH	WOH 0	730-2			-5.0 / 4.0
-7.0	6.0	6	6	10	16 (SEE LEGEND FOR ROCK HARDNESS CRITERIA BASED ON SPT DATA)	730-3			LIMESTONE, boundstone, white (5Y8/1), very soft, wet, fossiliferous, oolitic (Miami Formation) 6.0ft: mottled very dark gray (N3/)
-9.6	8.6	4	5	7	12	730-4			
-12.0	11.0	6	4	6	10	730-5			
-14.4	13.4	5	5	12	17	730-6			11.0ft: white (2.5Y8/1)
-20.6	19.6	5	17	10	27	730-7			13.4ft: light gray (2.5Y7/1), to white (2.5Y8/1), soft, trace shell fragments
-25.6	24.6	23	21	9	30	730-8			19.6ft: light gray (2.5Y7/1), to pale yellow (2.5Y8/1), mottled dark gray (2.5Y4/1)
-26.5	25.5	14	50/0.4		84/0.9	730-9			-25.0 / 24.0
-29.1	28.1					RUN-1			LIMESTONE, boundstone, light gray (2.5Y7/1), hard, wet, strong HCl reaction, fossiliferous (Upper Fort Thompson Formation) 25.5ft: Switch sampling method to coring
-34.0	33.0					RUN-2			25.5ft: white (2.5Y8/1), hard, indurated, trace vugs, coralline 28.1ft: mottled pale yellow (2.5Y7/3), sand filled vugs
-38.3	37.3					RUN-3			33.0ft: white (2.5Y8/1), to light brownish gray (2.5Y6/2), recrystallized calcite
-39.1	38.1					RUN-4			37.3ft: light olive brown (2.5Y5/3)
-44.1	43.1					RUN-5			38.1ft: light yellowish brown (2.5Y6/3)
-49.1	48.1					RUN-6			43.1ft: light gray (2.5Y7/1) to 46.5ft, then gray (2.5Y5/1), recrystallized calcite in vugs, shell content increases with depth
-54.2	53.2					RUN-7			-49.8 / 48.8 48.1ft: light gray (5Y7/1) to 48.8ft LIMESTONE, boundstone, white (2.5Y8/1), hard, indurated, fossiliferous, trace recrystallized calcite, strong HCl reaction (Lower Fort Thompson Formation)
-59.2	58.2					RUN-8			53.2ft: trace vugs
-60.6	59.6					RUN-9			58.2ft: medium hard
-64.2	63.2					RUN-10			59.6ft: moderately hard
-69.2	68.2					RUN-11			63.2ft: indurated
-71.0	70.0					RUN-12			68.2ft: hard
-74.2	73.2					RUN-13			70.0ft: Gas pocket encountered when retrieving inner barrel for Run 12. Drilling operations stopped and gas vented for approximately 0.5 hrs. Work resumed after no
						RUN-14			

TURKEY POINT COL BORE TURKEY POINT.GPJ TURKEY POINT COL.GDT 5/30/08

MACTEC

BECHTEL PROJECT NO.: 25409	MACTEC PROJECT NO.: 6468-07-1950	COUNTY: Miami-Dade	GEOLOGIST: L. Bisson
SITE DESCRIPTION: Turkey Point COL	DRILL MACHINE: CME-550 (ATL)	DRILLER: L. Carter/ J. Landeros	GROUND WATER (ft)
BORING NO.: B-730	DRILL METHOD: Mud Rotary/ Core	SAMPLE METHODS: SPT/Core	0 HR. NA
GROUND ELEV.: -1.0 ft (NAVD88)	NORTHING: 396,868 US ft (NAD83/90)	EASTING: 875,621 US ft (NAD83/90)	24 HR. NA
TOTAL DEPTH: 103.2 ft	BORING DIAMETER: 4" to 20.0', 3" to 103.2'	CASING DEPTH: 4" to 20.0'	HAMMER (ID): 140 lb. Auto (MEC-03)
DATE STARTED: 2/9/08	COMPLETED: 2/11/08	CORE SIZE: HQ3	BITS USED: 4 1/4" & 3 7/8" Drag Bit

ELEV. (ft)	DEPTH (ft)	BLOW COUNT 0.5ft	0.5ft	0.5ft	BLOWS PER FOOT 0 20 40 60 80 100	SAMP. NO.	MOI	LOG	SOIL AND ROCK DESCRIPTION
-75.8					Continued from previous page				
									gas flow was detected at boring. 73.2ft: sandy LIMESTONE, boundstone, white (2.5Y8/1), hard, indurated, fossiliferous, trace recrystallized calcite, strong HCl reaction (Lower Fort Thompson Formation) *(continued)* 78.2ft: shell molds
-79.2	78.2					RUN-15			
-84.2	83.2					RUN-16			
-89.2	88.2					RUN-17			
-94.2	93.2					RUN-18			
-99.2	98.2					RUN-19			98.2ft: medium hard, moderately indurated
									-104.2 103.2
									Boring Terminated at Elevation -104.2 ft

TURKEY POINT COL BORE TURKEY POINT.GPJ TURKEY POINT COL.GDT 5/30/08

MACTEC

BECHTEL PROJECT NO.: 25409	MACTEC PROJECT NO.: 6468-07-1950	COUNTY: Miami-Dade	GEOLOGIST: L. Bisson
SITE DESCRIPTION: Turkey Point COL	DRILL MACHINE: CME-550 (ATL)	DRILLER: L. Carter/ J. Landeros	GROUND WATER (ft)
BORING NO.: B-730	DRILL METHOD: Mud Rotary/ Core	SAMPLE METHODS: SPT/Core	0 HR. NA
GROUND ELEV.: -1.0 ft (NAVD88)	NORTHING: 396,868 US ft (NAD83/90)	EASTING: 875,621 US ft (NAD83/90)	24 HR. NA
TOTAL DEPTH: 103.2 ft	CASING DEPTH: 4" to 20.0'		HAMMER (ID): 140 lb. Auto (MEC-03)
DATE STARTED: 2/9/08	COMPLETED: 2/11/08	CORE SIZE: HQ3	CORE BARREL TYPE: Triple Tube Wireline (Split inner liners)

ELEV. (ft)	DEPTH (ft)	RUN (ft)	DRILL RATE (Min/ft)	RUN REC. (ft) %	RUN RQD (ft) %	SAMP. NO.	STRATA REC. (ft) %	STRATA RQD (ft) %	LOG	DESCRIPTION AND REMARKS
										Begin Coring @ 25.5 ft
-26.5	25.5	2.6	0:47 1:06 0:59/0.6	(2.6) 100%	(1.8) 69%	RUN-1	(22.2) 95%	(17.4) 75%		LIMESTONE, boundstone, light gray (2.5Y7/1), hard, wet, strong HCl reaction, fossiliferous (Upper Fort Thompson Formation) *(continued)*
-29.1	28.1	4.9	1:52 0:31 0:46 1:35 1:55/0.9	(4.7) 96%	(3.4) 69%	RUN-2				25.5ft: white (2.5Y8/1), hard, indurated, trace vugs, coralline 28.1ft: mottled pale yellow (2.5Y7/3), sand filled vugs
-34.0	33.0	4.3	1:19 1:11 0:47 0:04/0.3 0:56	(4.3) 100%	(3.4) 79%	RUN-3				33.0ft: white (2.5Y8/1), to light brownish gray (2.5Y6/2), recrystallized calcite
-38.3	37.3	0.8	0.54/0.8	(0.8) 100%	(0.8) 100%	RUN-4				37.3ft: light olive brown (2.5Y5/3)
-39.1	38.1	5.0	0:36 1:19 1:38 1:28 1:19	(4.2) 84%	(3.4) 68%	RUN-5				38.1ft: light yellowish brown (2.5Y6/3)
-44.1	43.1	5.0	1:17 1:02 1:03 1:24 0:53	(4.9) 98%	(4.2) 84%	RUN-6				43.1ft: light gray (2.5Y7/1) to 46.5ft, then gray (2.5Y5/1), recrystallized calcite in vugs, shell content increases with depth
-49.1	48.1	5.1	0:55 1:43 1:38 1:27 0:41/1.1	(5.1) 100%	(4.7) 92%	RUN-7	(40.1) 74%	(20.4) 38%		-49.8 48.1ft: light gray (5Y7/1) to 48.8ft 48.8 LIMESTONE, boundstone, white (2.5Y8/1), hard, indurated, fossiliferous, trace recrystallized calcite, strong HCl reaction (Lower Fort Thompson Formation)
-54.2	53.2	5.0	0:45 0:32 1:02 0:18 0:29	(4.2) 84%	(2.2) 44%	RUN-8				53.2ft: trace vugs
-59.2	58.2	1.4	0:33 0:47/0.4	(1.4) 100%	(0.4) 29%	RUN-9				58.2ft: medium hard
-60.6	59.6	3.6	0:55/0.6 0:56 0:48 0:56	(3.6) 100%	(2.5) 69%	RUN-10				59.6ft: moderately hard
-64.2	63.2	5.0	0:18 0:16 0:07 0:07 0:08	(2.4) 48%	(0.4) 8%	RUN-11				63.2ft: indurated
-69.2	68.2	1.8	0:23 3:33/0.8	(1.0) 56%	(0.0) 0%	RUN-12				68.2ft: hard
-71.0	70.0	3.2	0:11/0.2 0:31 1:05	(3.2) 100%	(1.1) 34%	RUN-13				70.0ft: Gas pocket encountered when retrieving inner barrel for Run 12. Drilling operations stopped and gas vented for approximately 0.5 hrs. Work resumed after no gas flow was detected at boring.
-74.2	73.2	5.0	0:58 1:01 0:53 0:34 0:26	(4.6) 92%	(4.0) 80%	RUN-14				73.2ft: sandy
-79.2	78.2	5.0	0:39 0:47 0:14 0:05 0:21 0:23	(4.9) 98%	(1.1) 22%	RUN-15				78.2ft: shell molds
-84.2	83.2	5.0	0:08 0:08 0:35 0:42 1:58	(3.2) 64%	(2.0) 40%	RUN-16				
-89.2	88.2	5.0	0:35 0:11 0:18 0:13 0:20	(4.0) 80%	(1.4) 28%	RUN-17				
-94.2	93.2	5.0	0:14 0:20 0:17 0:16 0:16	(2.1) 42%	(0.6) 12%	RUN-18				
-99.2	98.2	5.0	0:16 1:49	(1.1) 22%	(0.4) 8%	RUN-19				98.2ft: medium hard, moderately indurated

TURKEY POINT COL CORE TURKEY POINT.GPJ TURKEY POINT COL.GDT 5/30/08

MACTEC

BECHTEL PROJECT NO.: 25409	MACTEC PROJECT NO.: 6468-07-1950	COUNTY: Miami-Dade	GEOLOGIST: L. Bisson
SITE DESCRIPTION: Turkey Point COL	DRILL MACHINE: CME-550 (ATL)	DRILLER: L. Carter/ J. Landeros	GROUND WATER (ft)
BORING NO.: B-730	DRILL METHOD: Mud Rotary/ Core	SAMPLE METHODS: SPT/Core	0 HR. NA
GROUND ELEV.: -1.0 ft (NAVD88)	NORTHING: 396,868 US ft (NAD83/90)	EASTING: 875,621 US ft (NAD83/90)	24 HR. NA
TOTAL DEPTH: 103.2 ft	CASING DEPTH: 4" to 20.0'		HAMMER (ID): 140 lb. Auto (MEC-03)
DATE STARTED: 2/9/08	COMPLETED: 2/11/08	CORE SIZE: HQ3	CORE BARREL TYPE: Triple Tube Wireline (Split inner liners)

ELEV. (ft)	DEPTH (ft)	RUN (ft)	DRILL RATE (Min/ft)	RUN REC. (ft) %	RUN RQD (ft) %	SAMP. NO.	STRATA REC. (ft) %	STRATA RQD (ft) %	LOG	DESCRIPTION AND REMARKS
										Continued from previous page
-104.2	103.2		0:15 0:24 0:32							LIMESTONE, boundstone, white (2.5Y8/1), hard, indurated, fossiliferous, trace recrystallized calcite, strong HCl reaction (Lower Fort Thompson Formation) *(continued)* -104.2 103.2 Coring Terminated at Elevation -104.2

TURKEY POINT COL CORE TURKEY POINT.GPJ TURKEY POINT COL.GDT 5/30/08



B-730 – Box 1

B-730 – Box 2



B-730 – Box 3

B-730 – Box 4