Figure 19.3.5-1 – Ecoregions within a 50-Mi. (80 Km) Radius of the SHINE Site

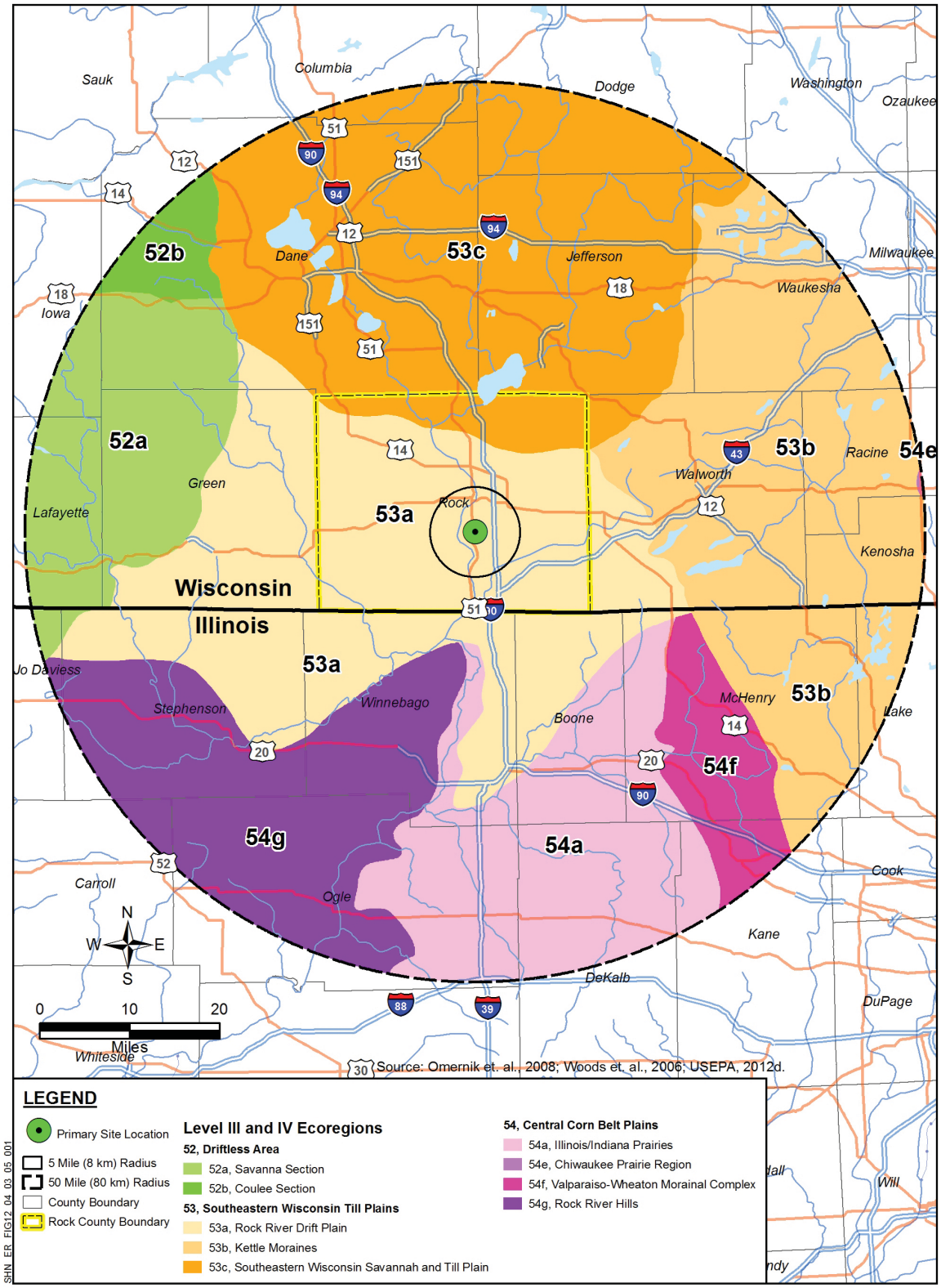

Figure 19.3.5-2 – Ecological Resource Entities of Special Interest in Rock County

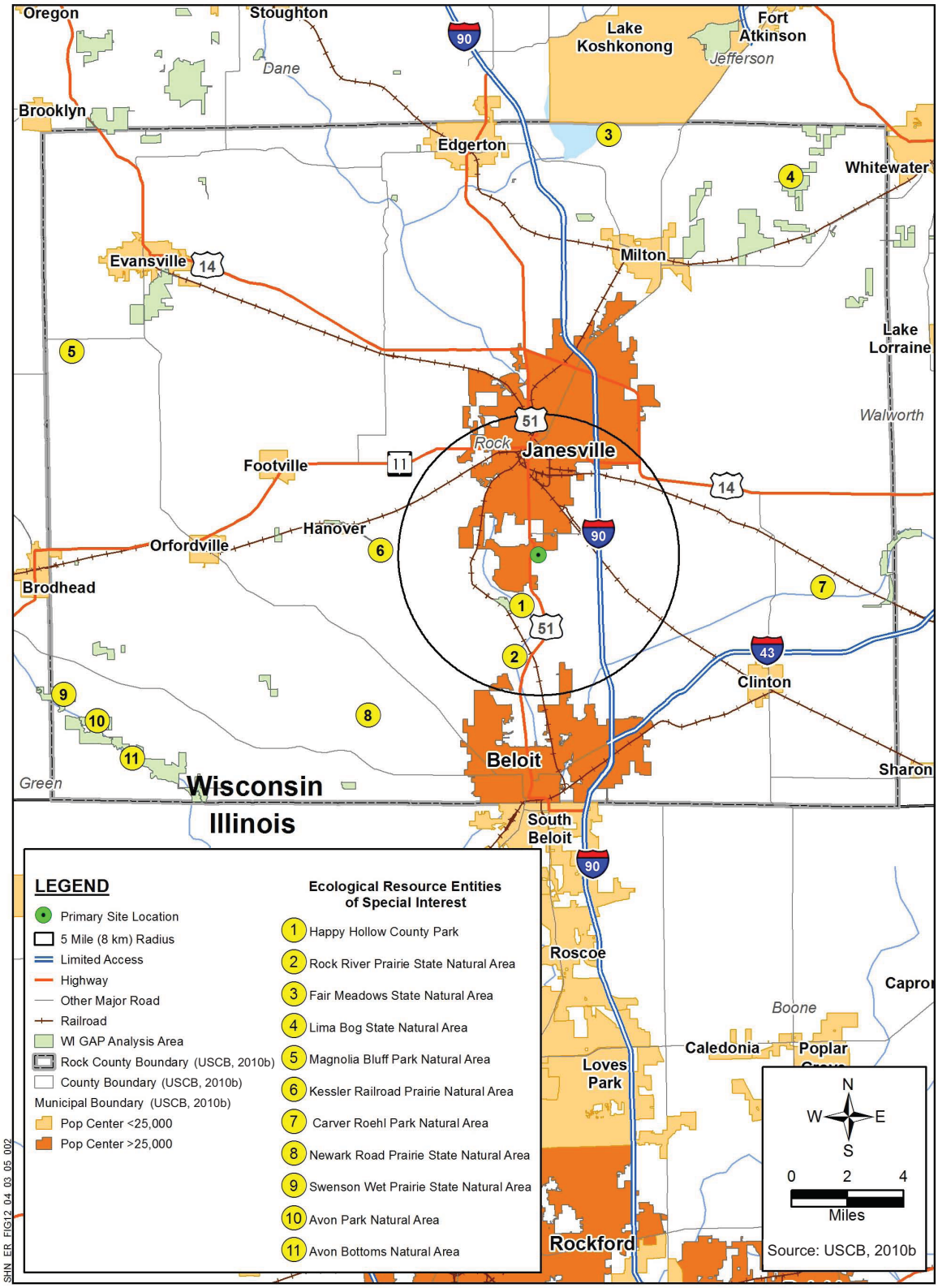

Figure 19.3.5-3 – Ecology Sampling Locations

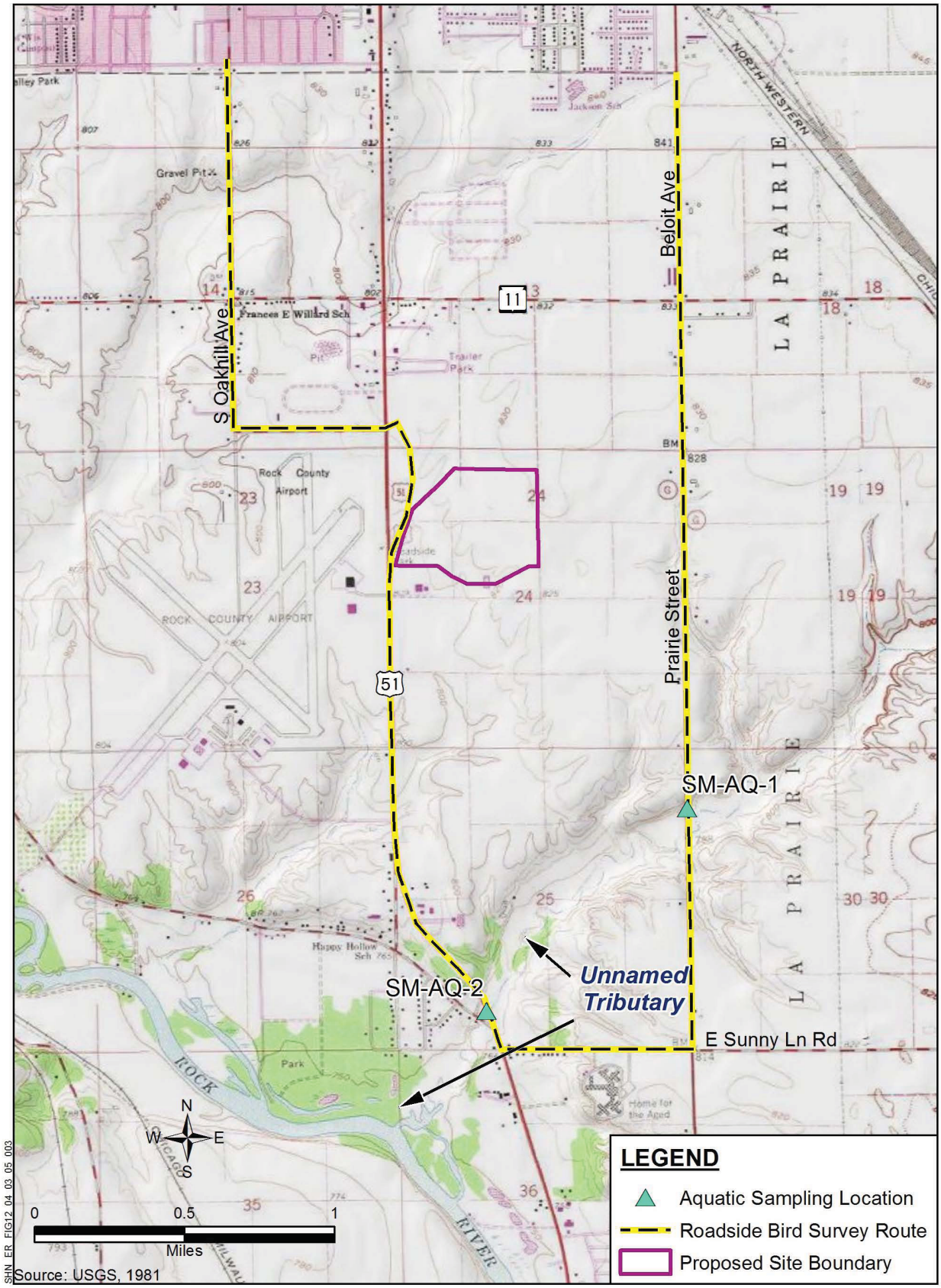

Figure 19.3.6-1 – Historic Properties Listed on the National Register of Historic Places

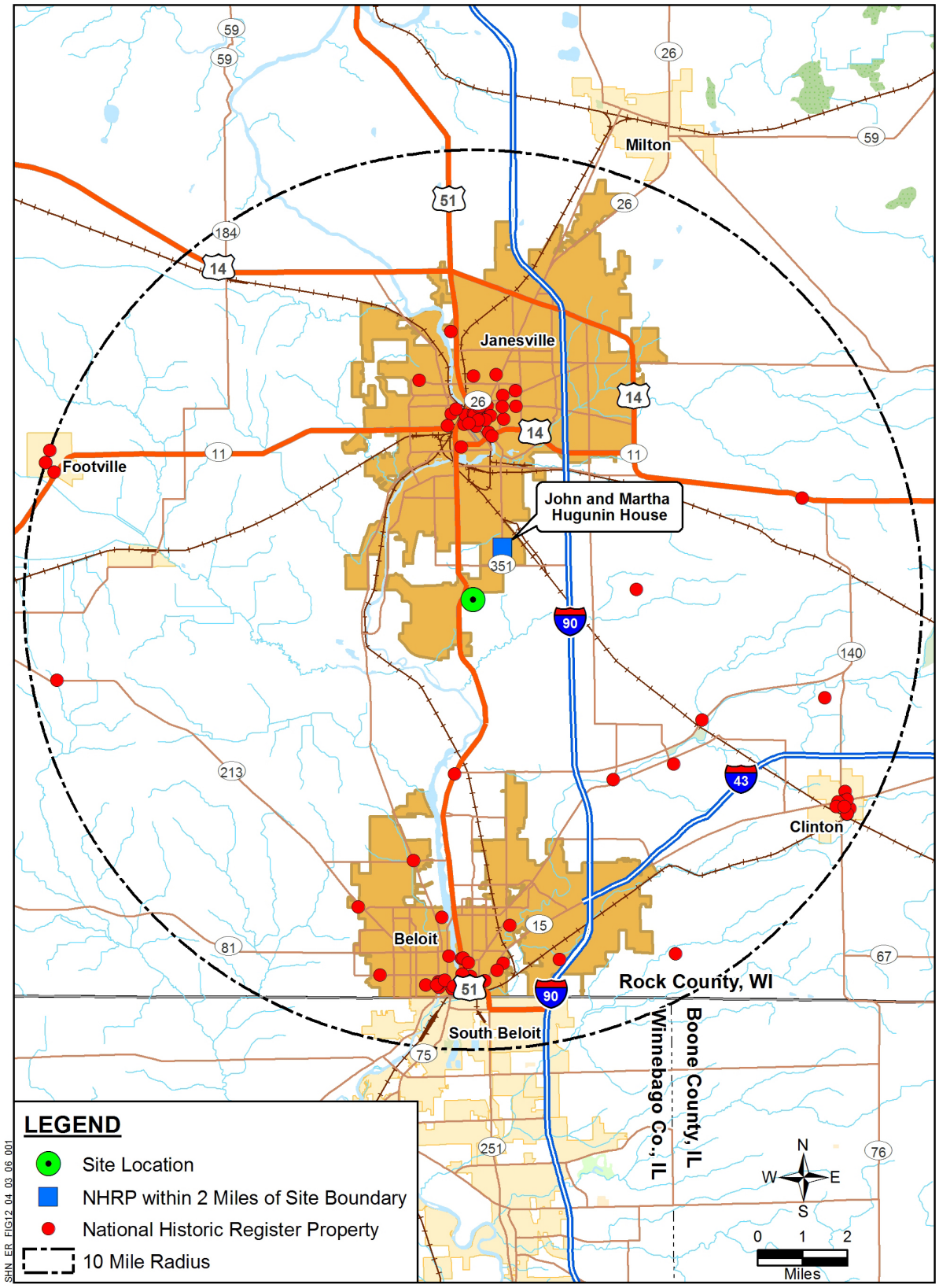

Figure 19.3.7-1 – Population Centers within Rock County

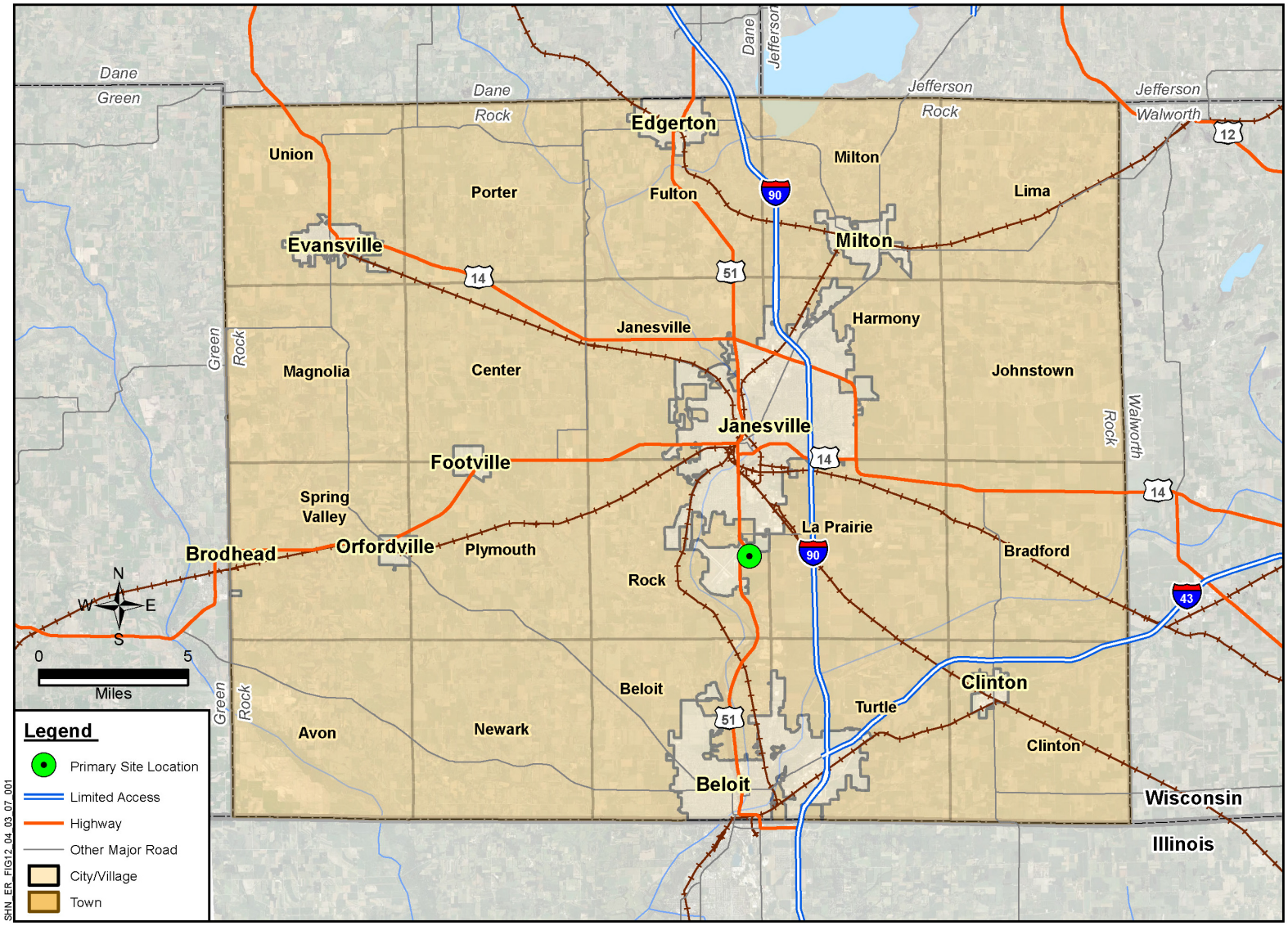

Figure 19.3.7-2 – Existing Transportation Network within Rock County

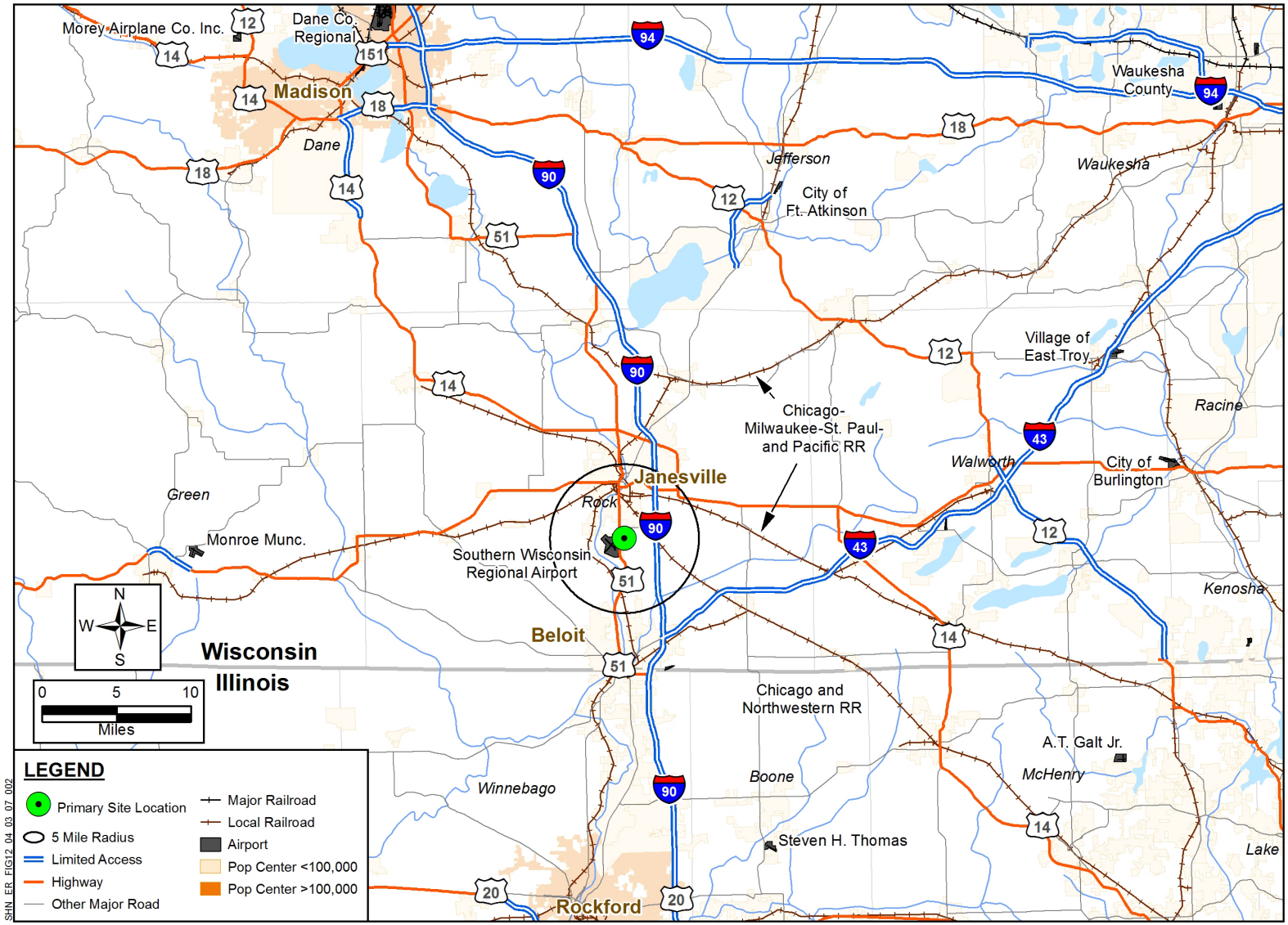

Figure 19.3.7-3 – Existing Transportation Network in Proximity to the SHINE Site

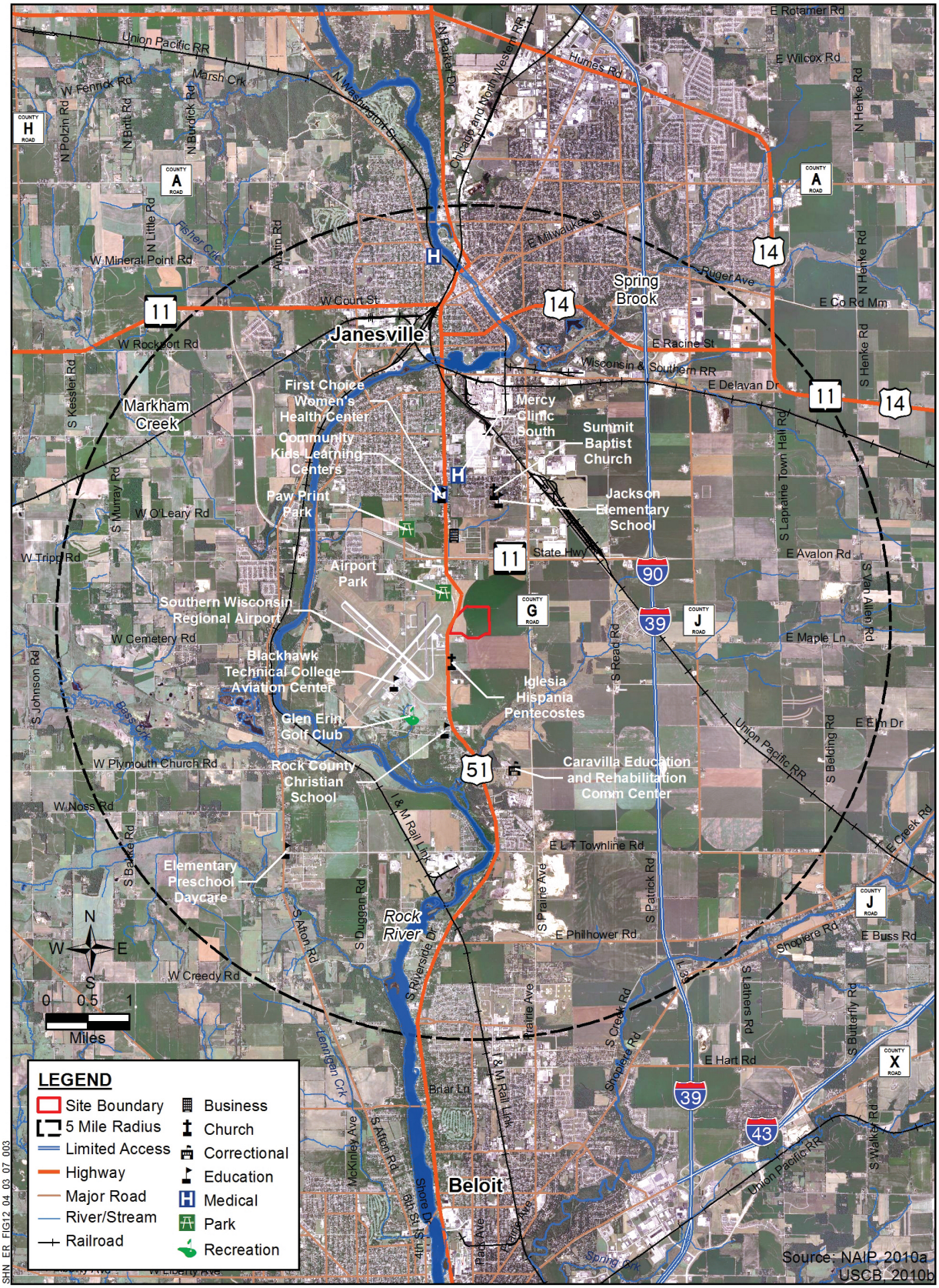

Figure 19.3.7-4 – Major Recreation Facilities within Rock County

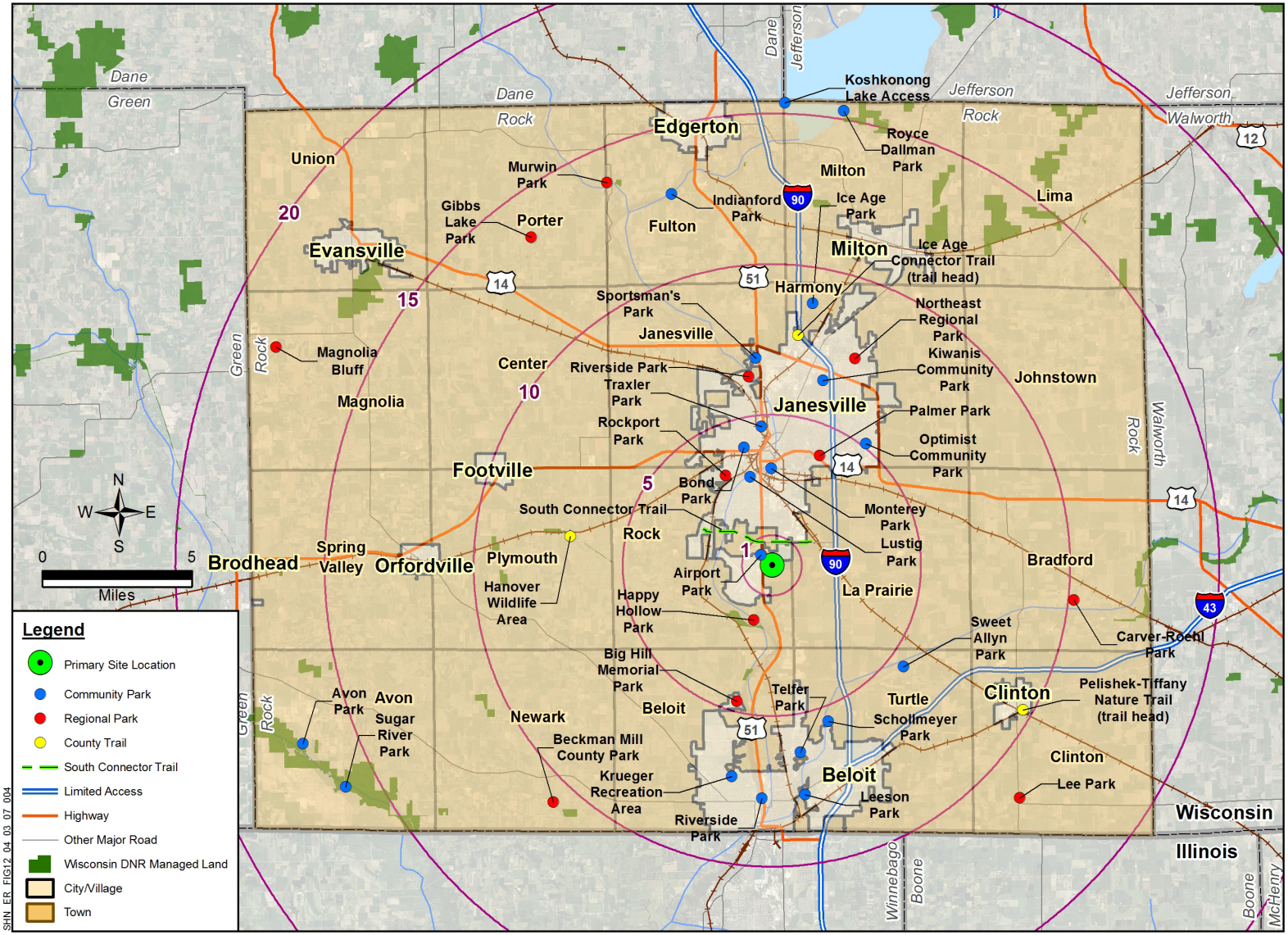

Figure 19.3.8-1 – Janesville Features and Distances from Site Boundary (1 – 6 Mile Range)

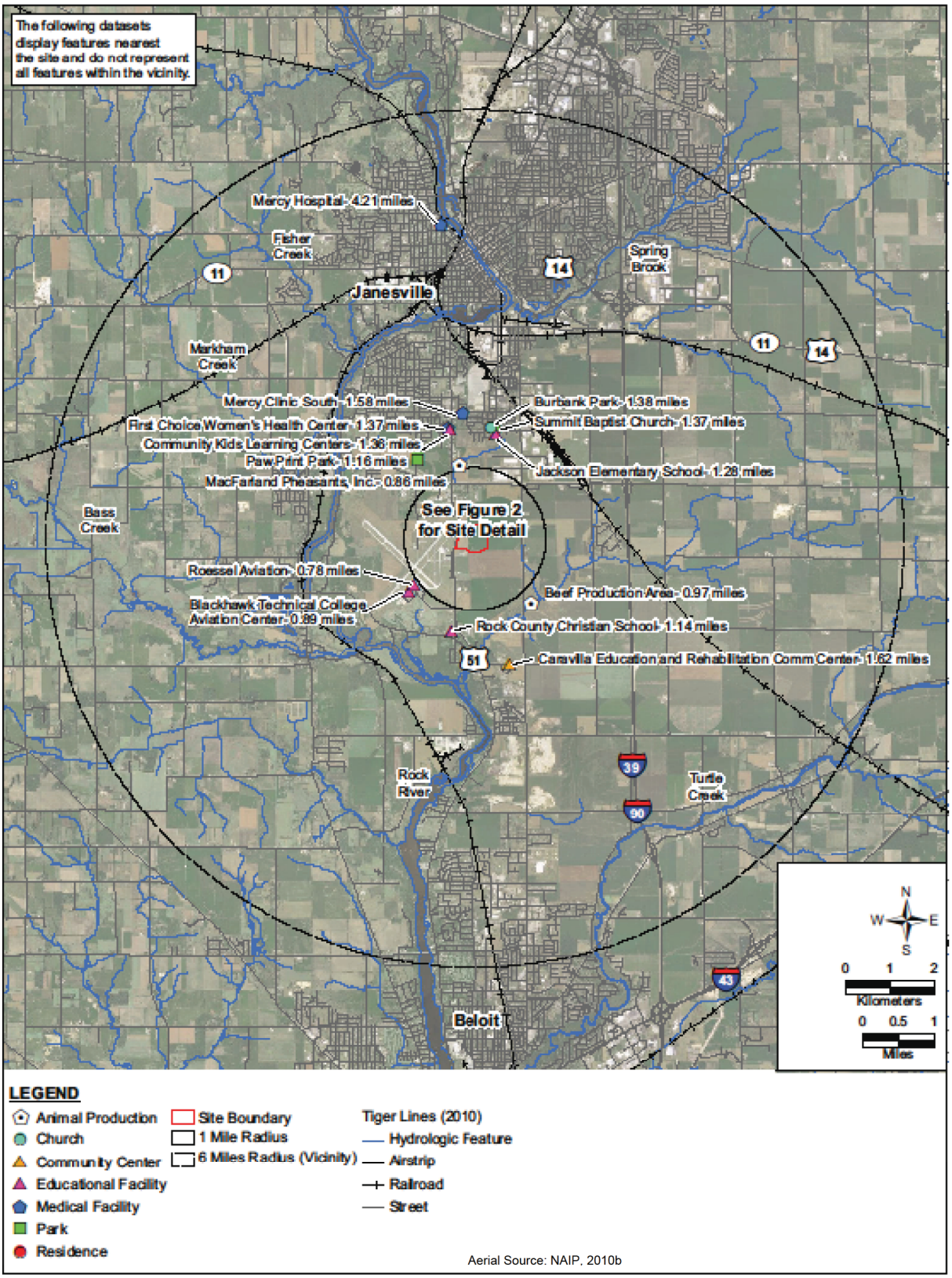
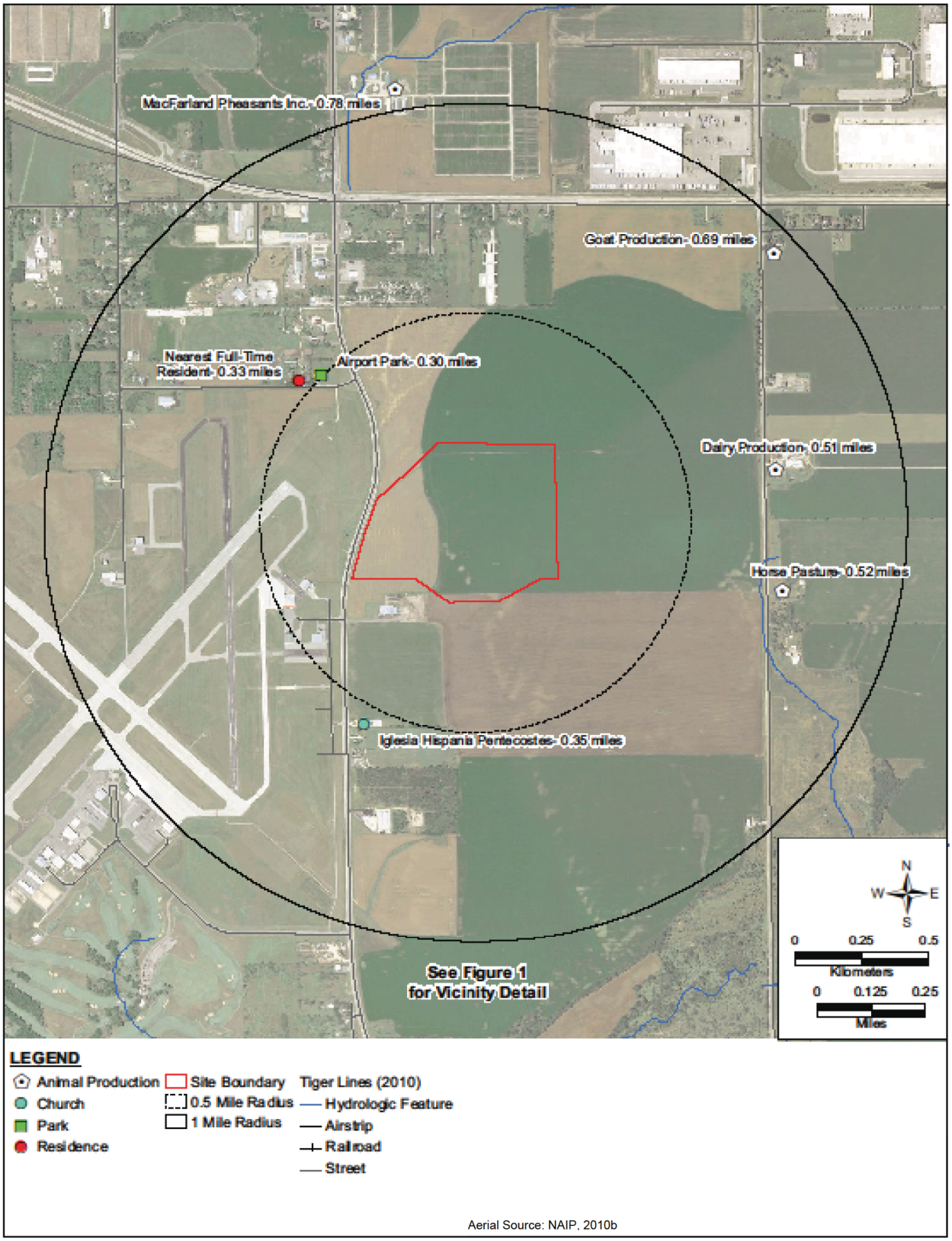
Figure 19.3.8-2 – Janesville Features and Distances from Site Boundary (0 – 1 Mile Range)