Figure 2.1-1 – Location of SHINE Project Site

Note: North arrow indicates true north.

Figure 2.1-2 – Prominent Features in Site Area

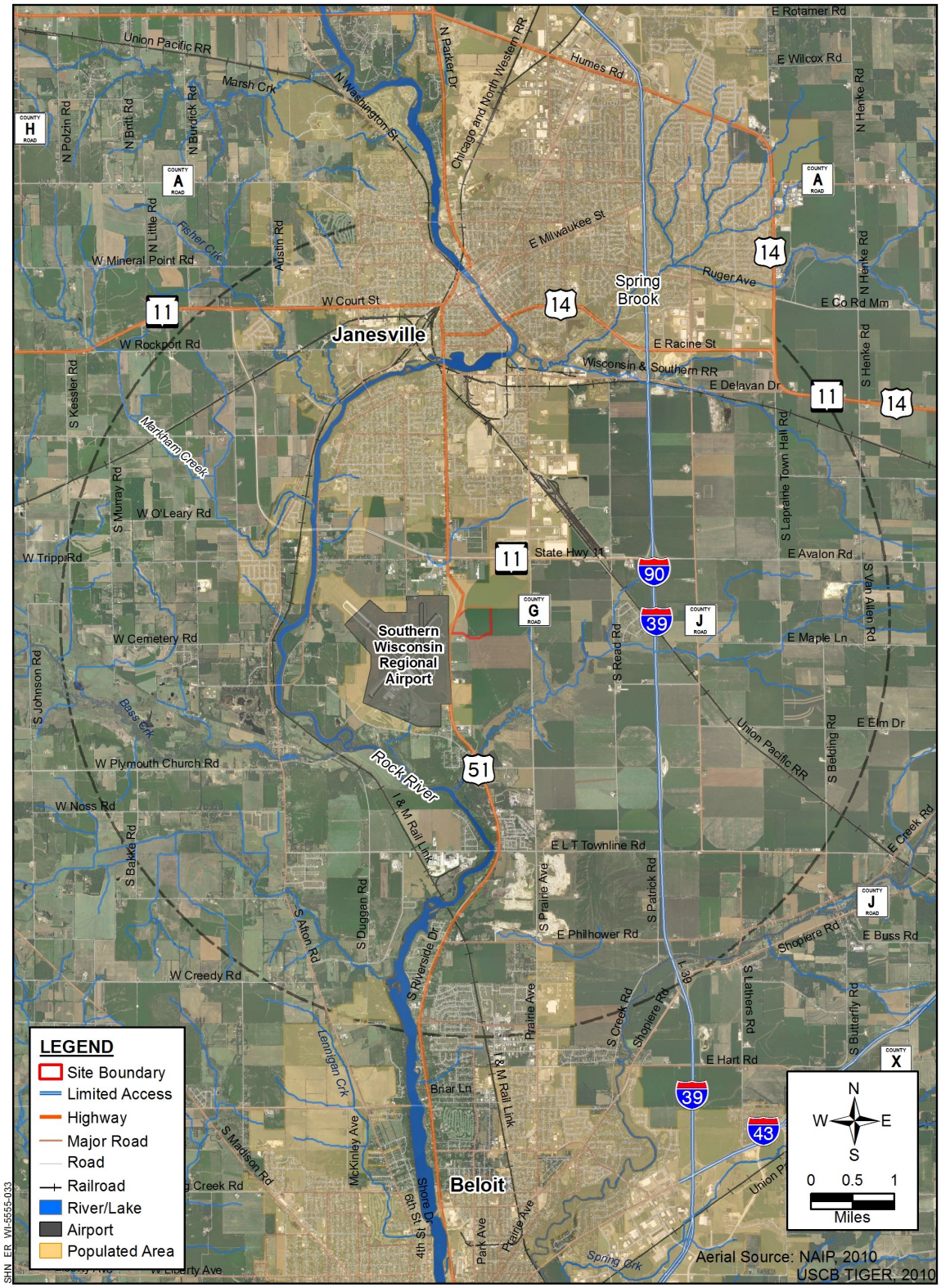

Note: North arrow indicates true north.

Figure 2.1-3 – Boundaries and Zones Associated with the Facility

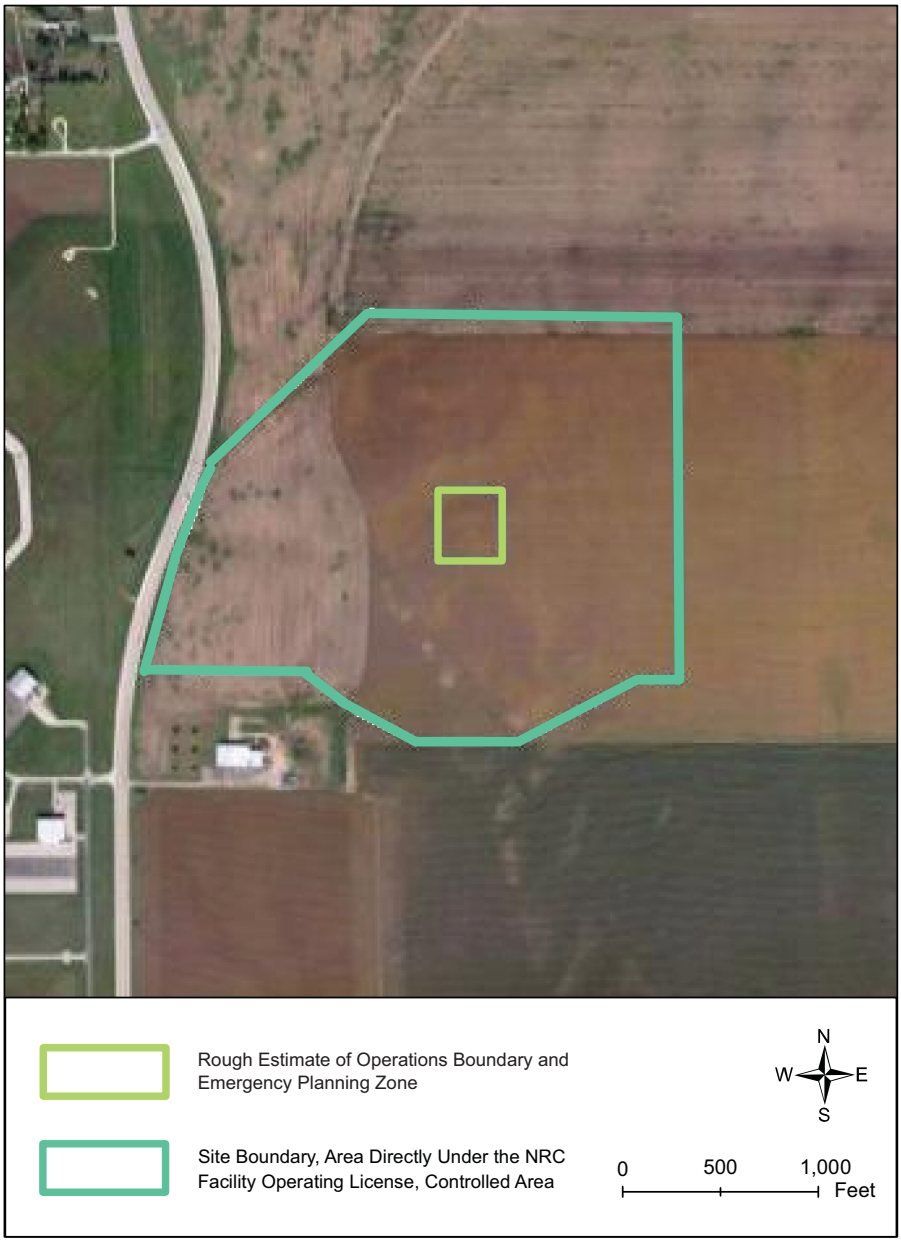

Note: North arrow indicates true north.

Figure 2.1-4 – Topography in Site Area

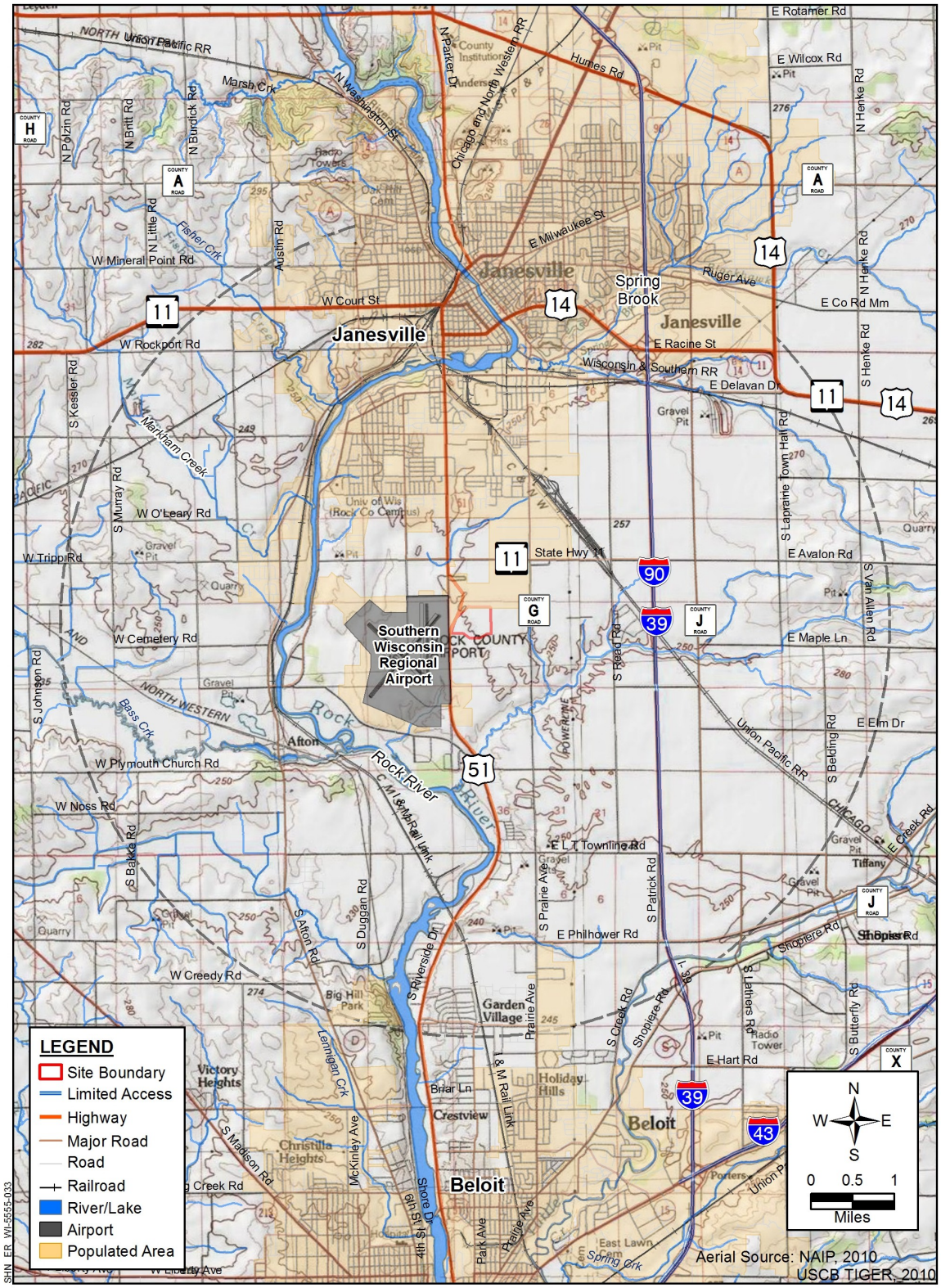

Note: North arrow indicates true north.

Figure 2.1-5 – Population Groupings within 8 Km (5 Mi.) Radius

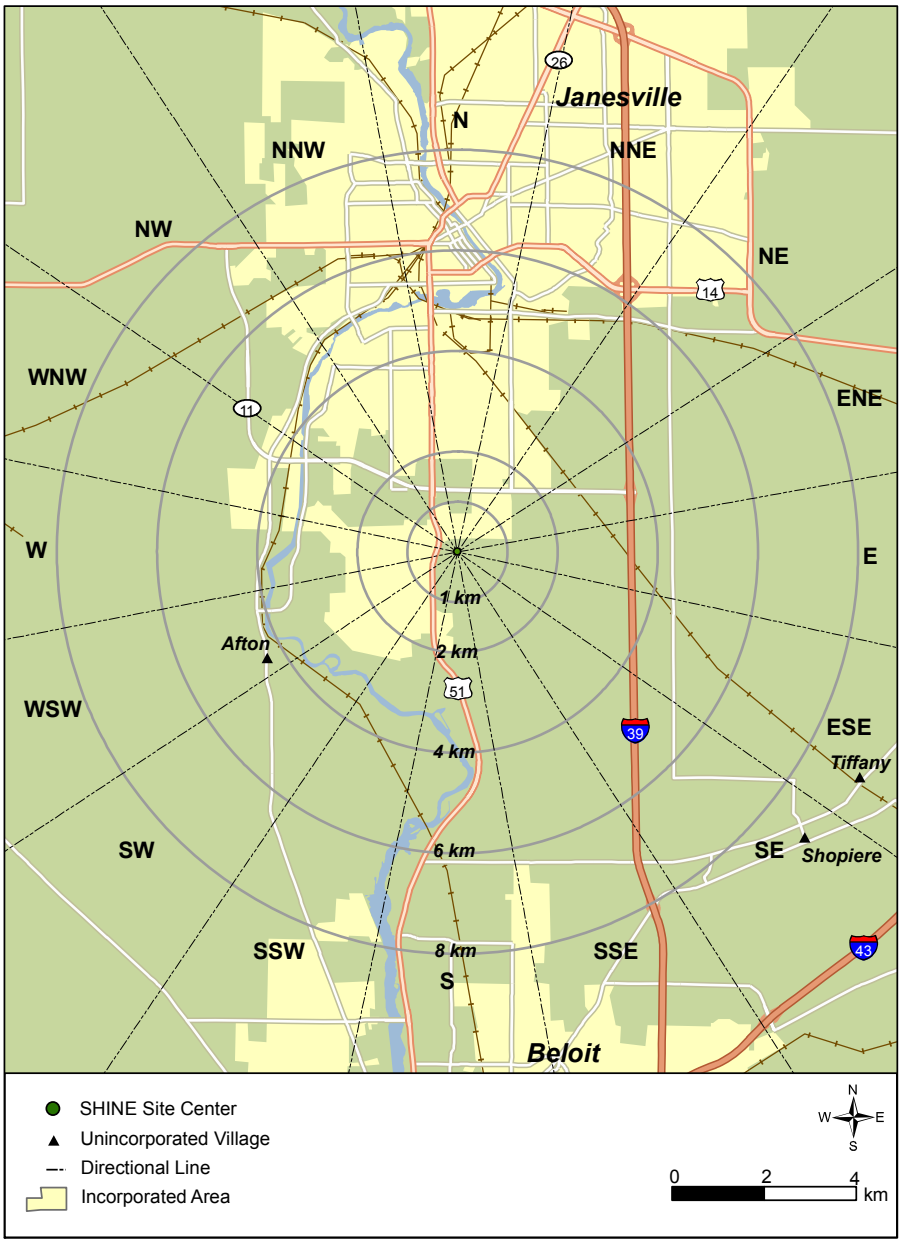

Note: North arrow indicates true north.

Figure 2.1-6 – Resident Population Distribution – 2010

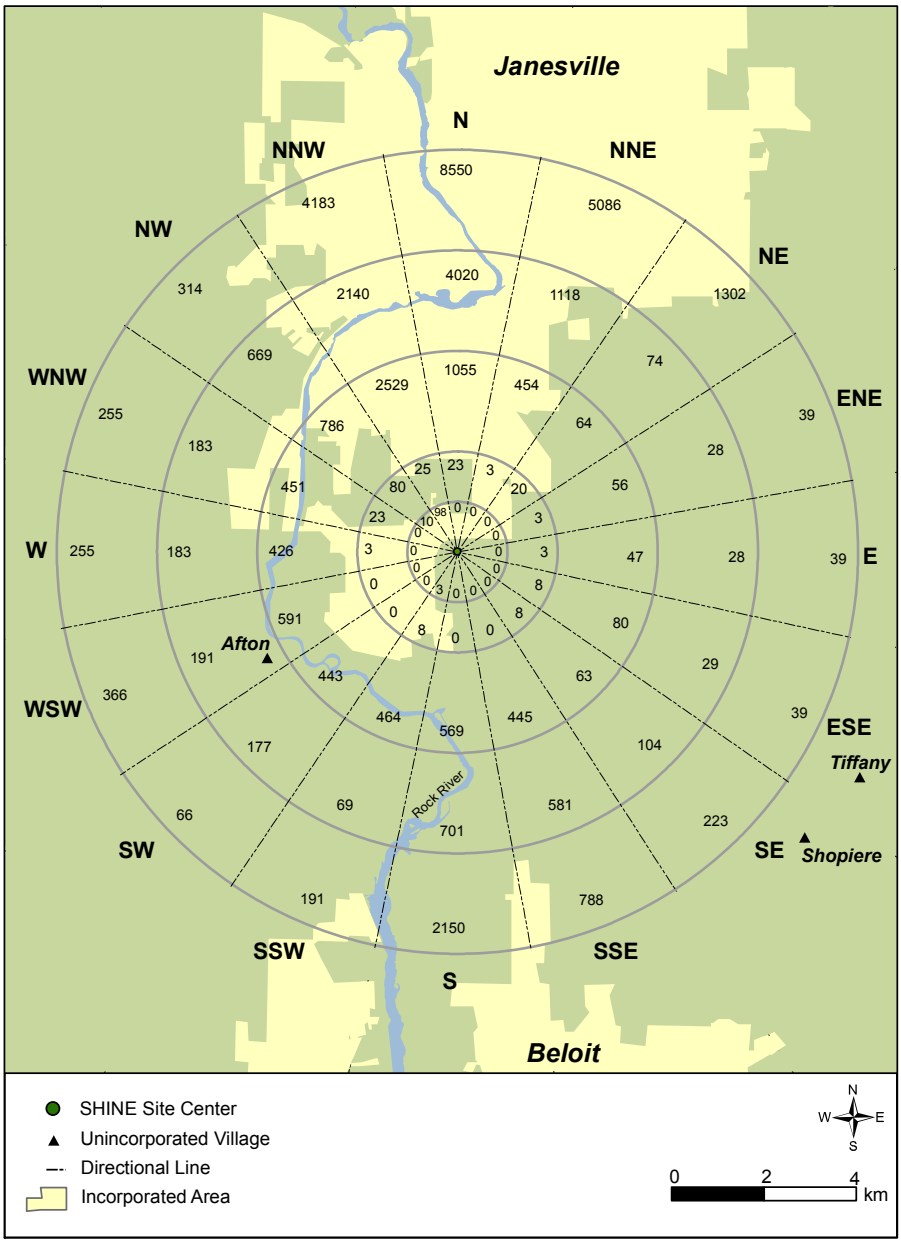

Note: North arrow indicates true north.

Figure 2.1-7 – Resident Population Distribution – 2013

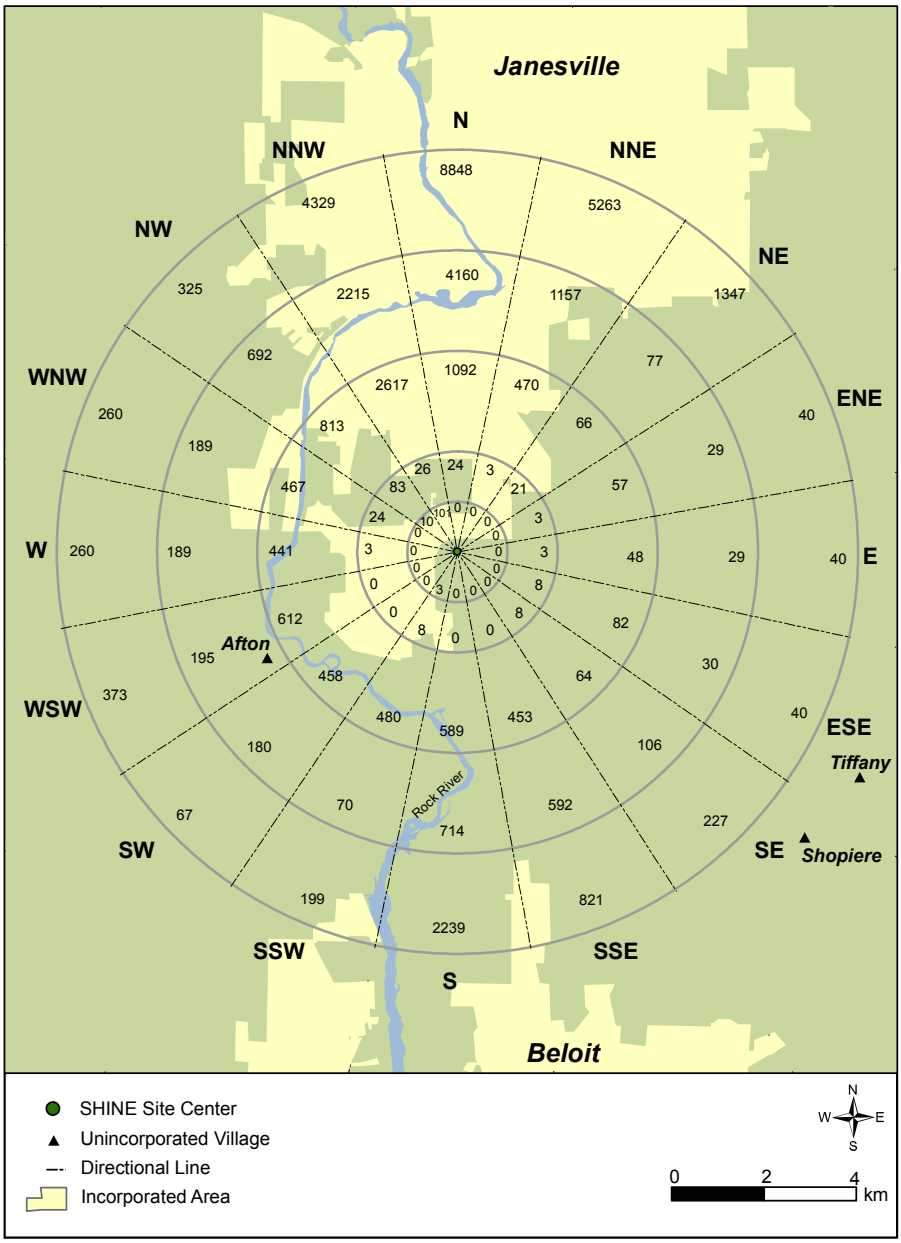

Note: North arrow indicates true north.

Figure 2.1-8 – Resident Population Distribution – 2014

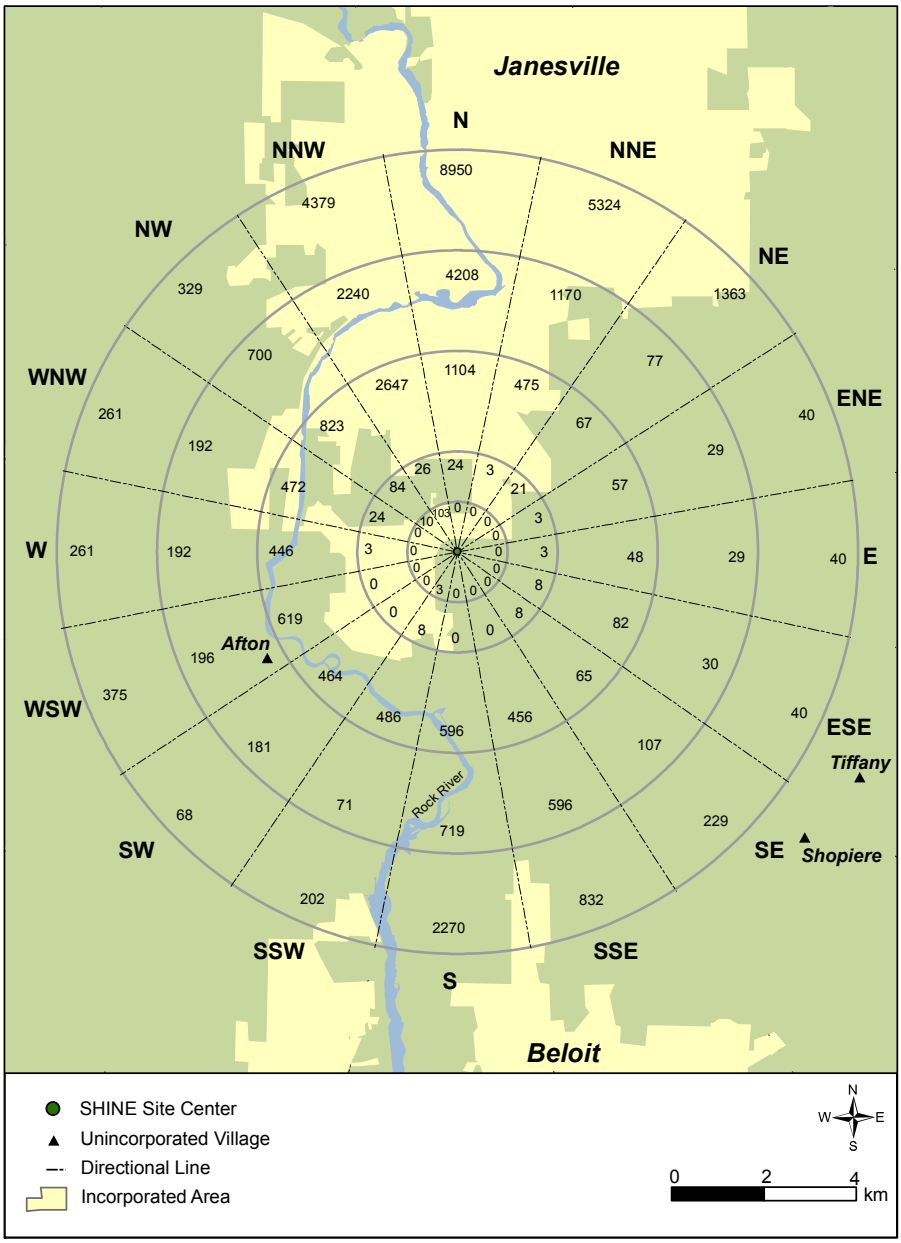

Note: North arrow indicates true north.

Figure 2.1-9 – Resident Population Distribution – 2018

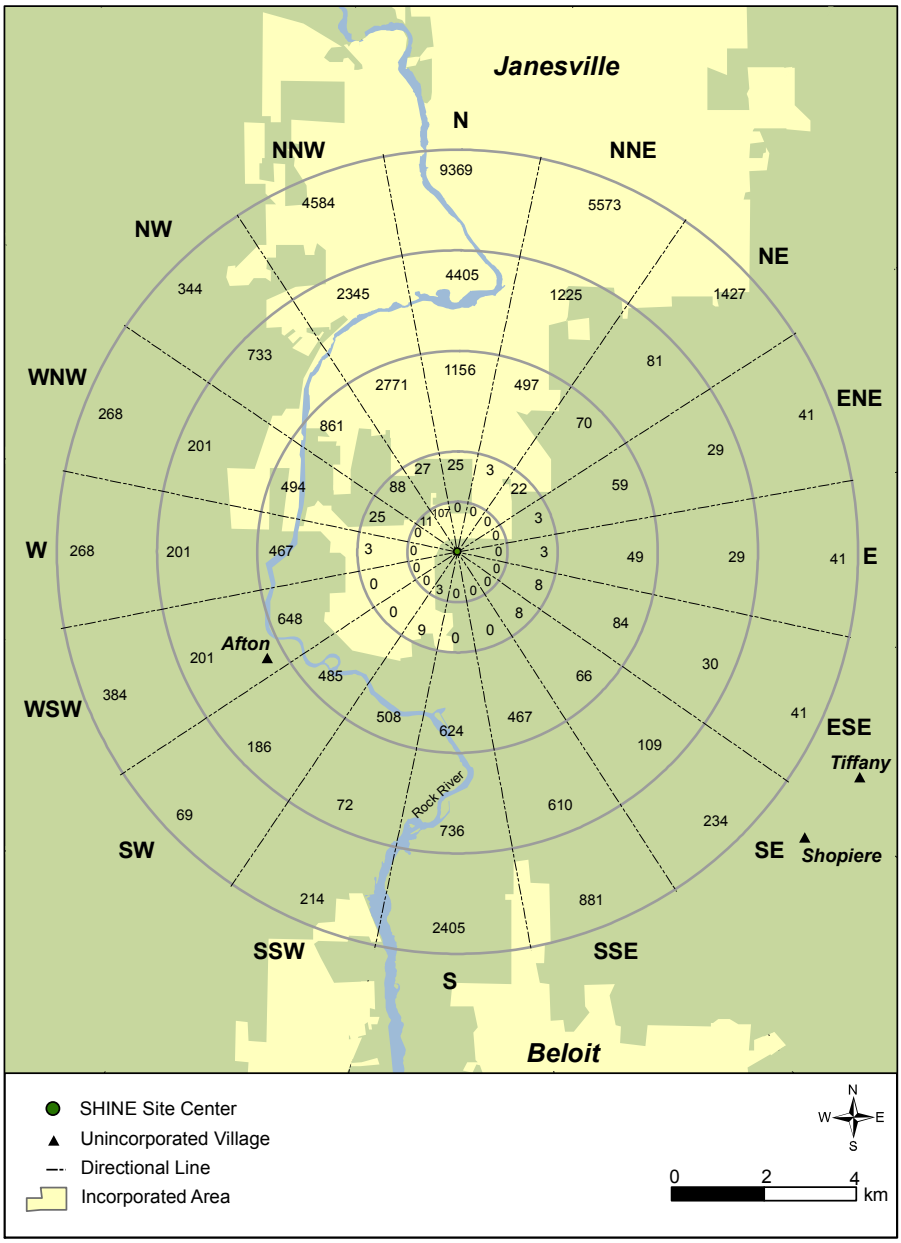
Janesville
N
NNE
NE
ENE
E
ESE
SE
SSE
S
SSW
SW
WSW
W
WNW
NW
NNW
9369
5573
1427
41
29
41
30
41
234
881
2405
214
72
69
186
384
201
648
467
494
733
344
4584
4405
2345
1225
1156
2771
497
861
81
70
59
49
84
66
109
610
736
624
508
485
467
88
27
25
3
22
25
3
3
8
8
9
0
0
0

Figure 2.1-10 – Resident Population Distribution – 2019

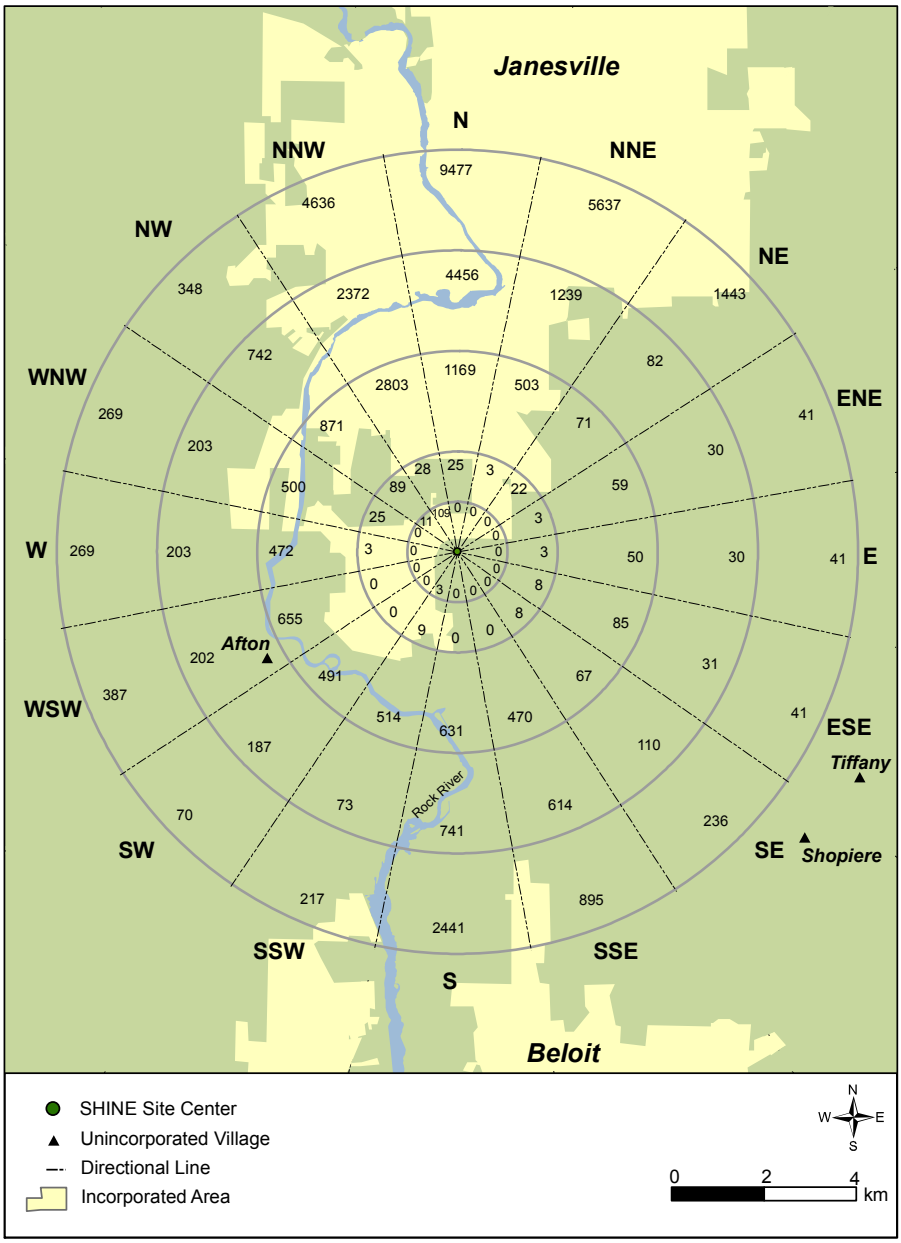

Note: North arrow indicates true north.

Figure 2.1-11 – Resident Population Distribution – 2045

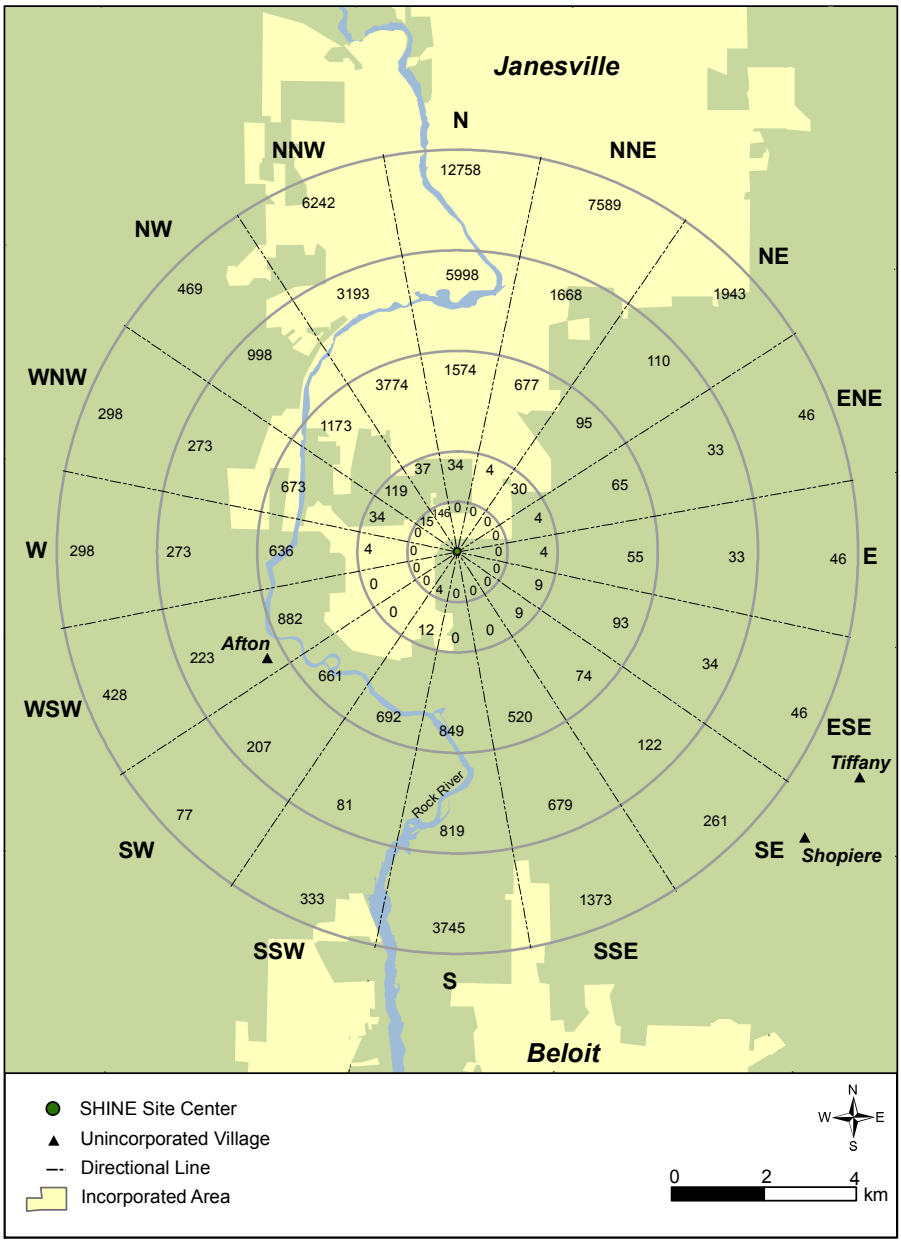

Note: North arrow indicates true north.

Figure 2.1-12 – Resident Population Distribution – 2050

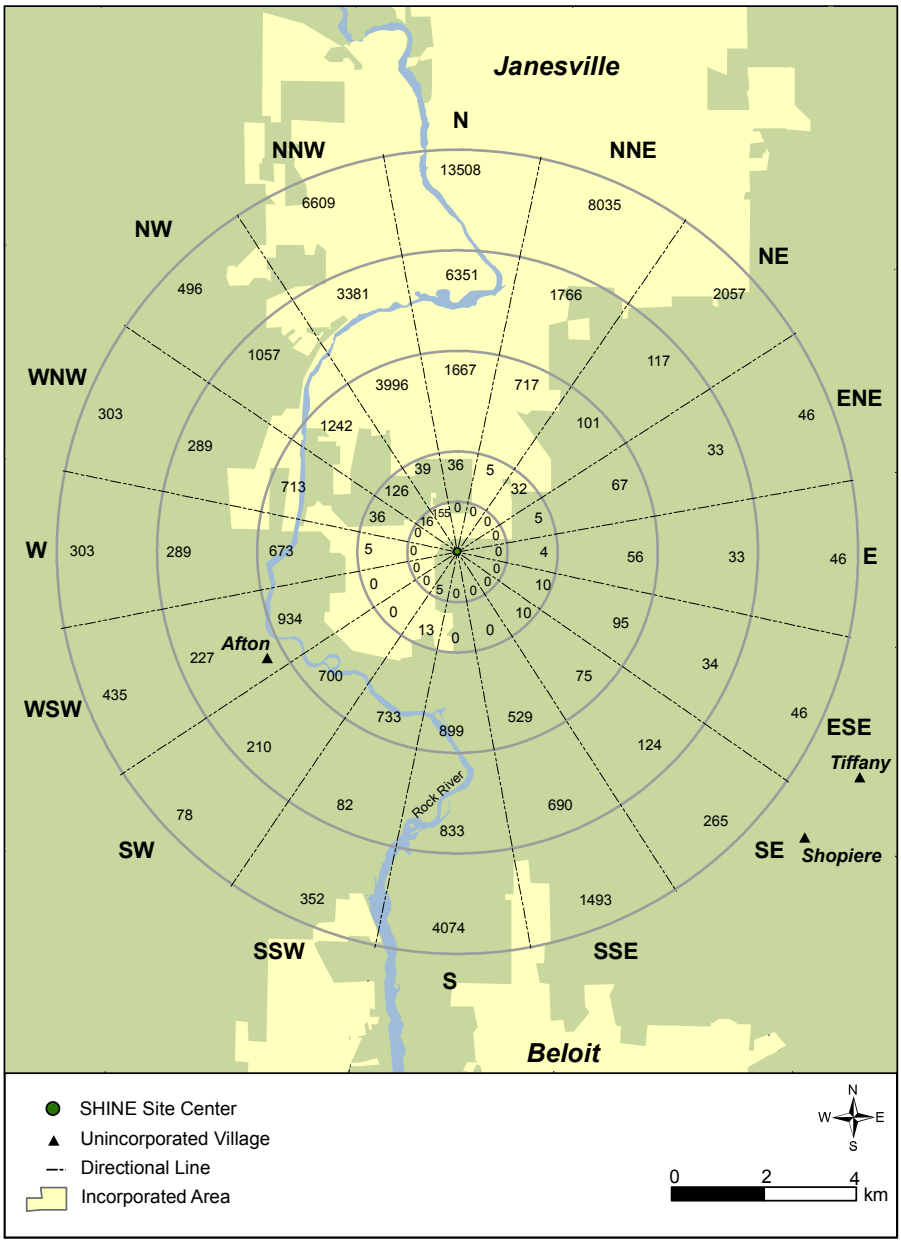

Note: North arrow indicates true north.

Figure 2.1-13 – Weighted Transient Population Distribution – 2010

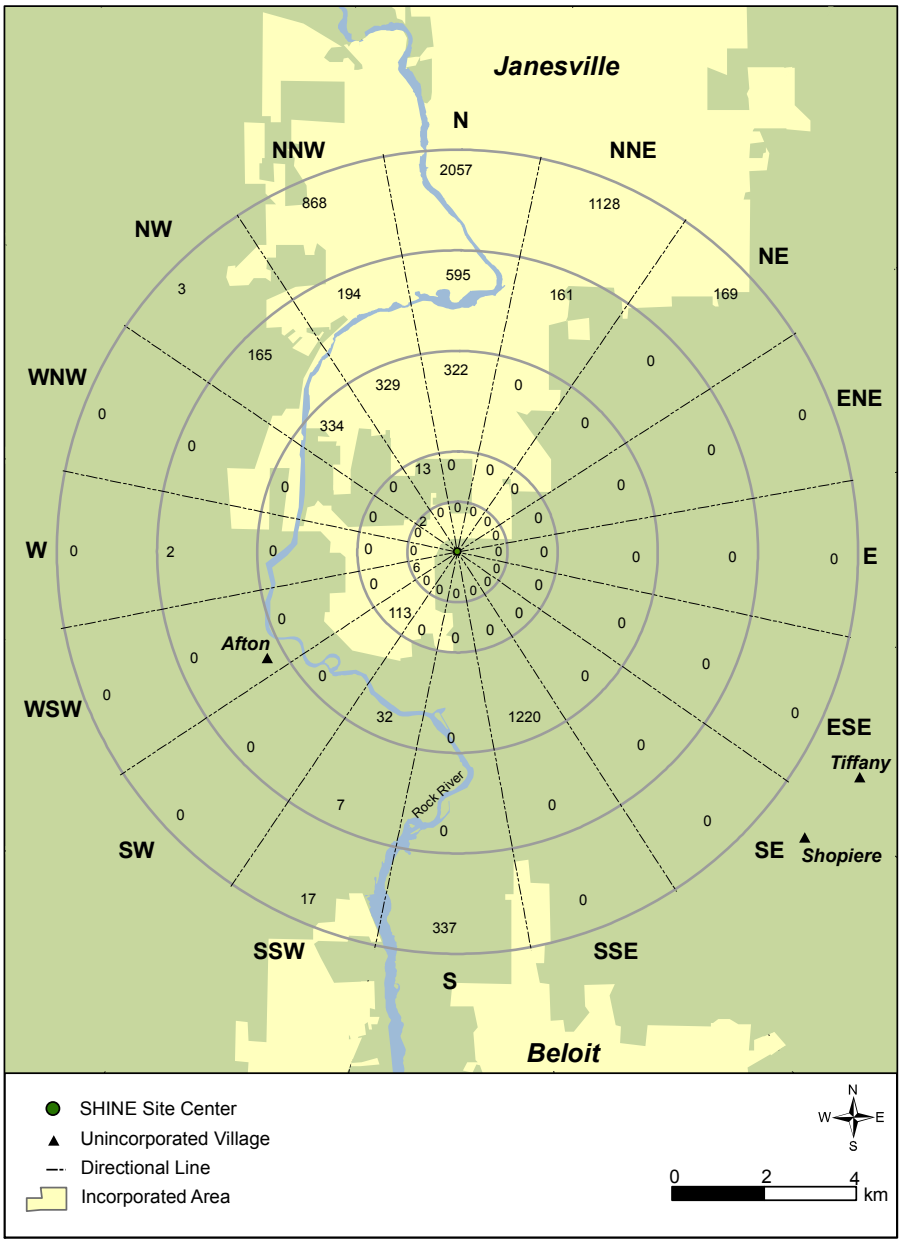

Note: North arrow indicates true north.

Figure 2.1-14 – Weighted Transient Population Distribution – 2013

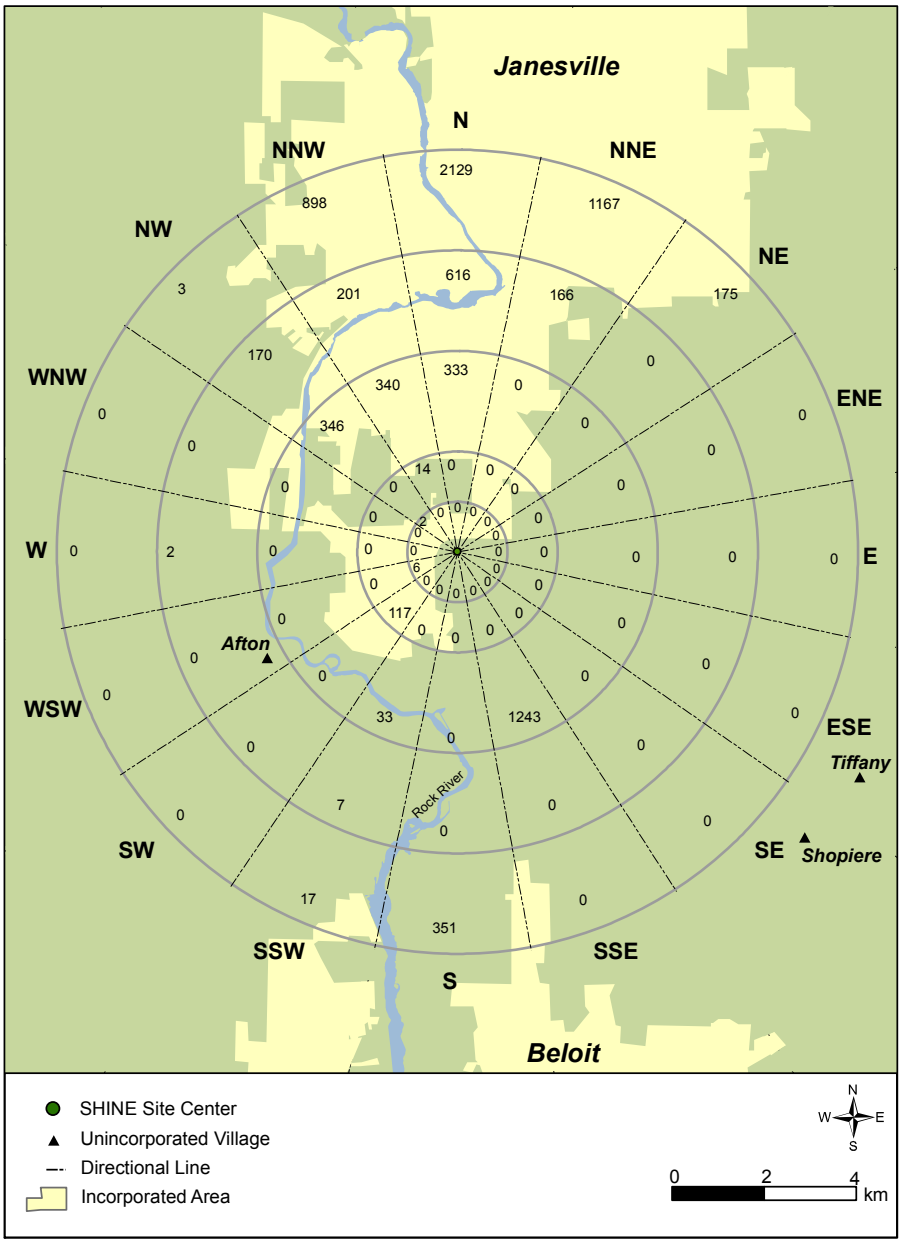

Note: North arrow indicates true north.

Figure 2.1-15 – Weighted Transient Population Distribution – 2014

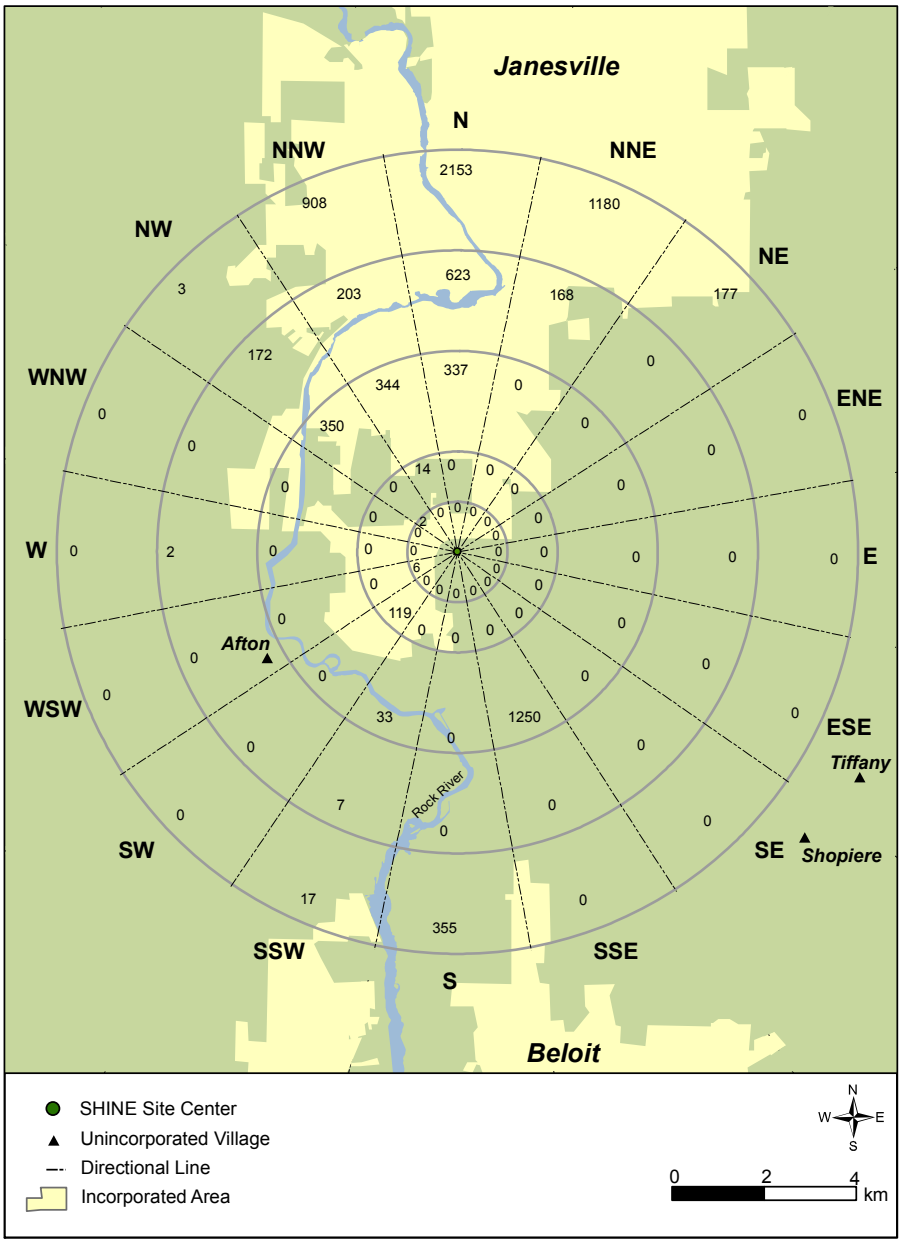

Note: North arrow indicates true north.

Figure 2.1-16 – Weighted Transient Population Distribution – 2018

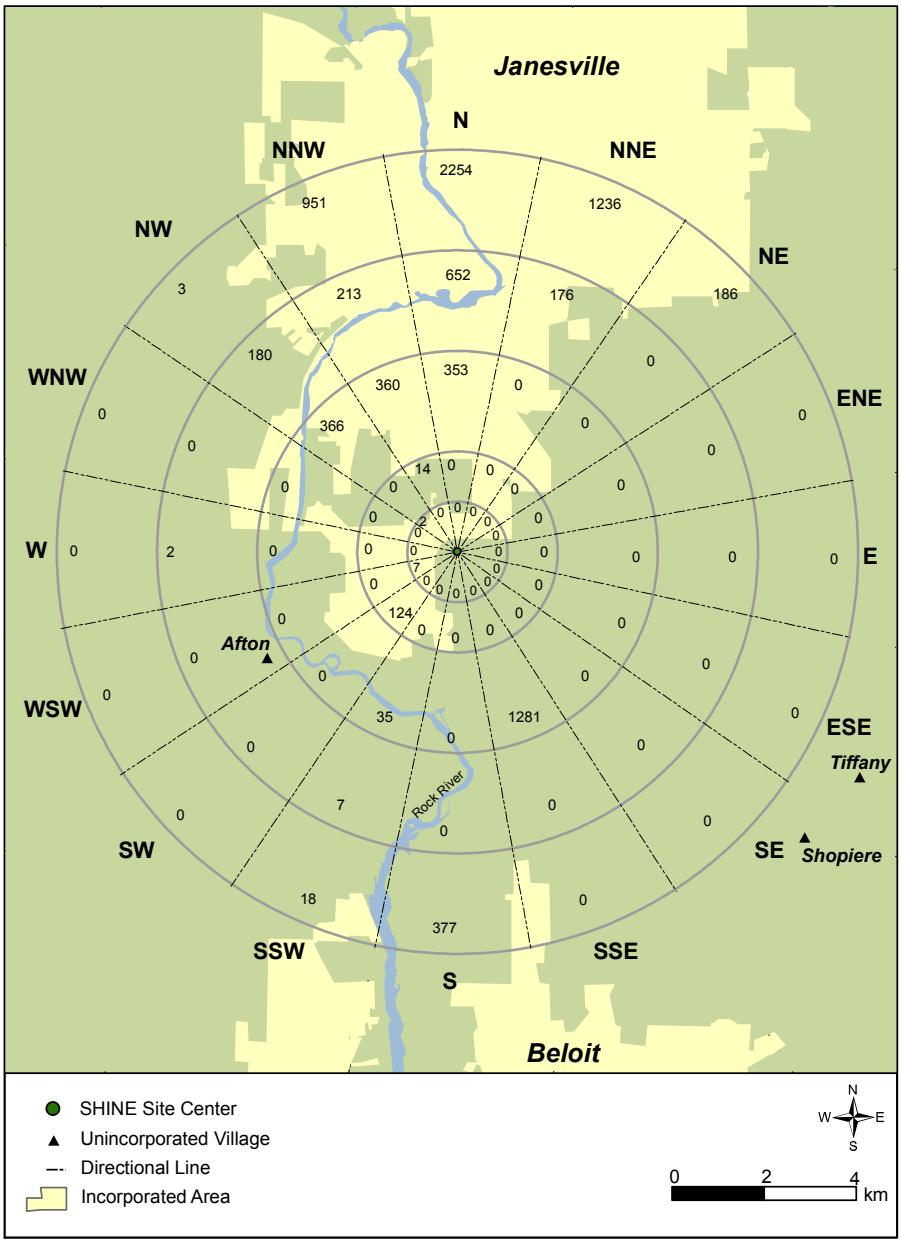

Note: North arrow indicates true north.

Figure 2.1-17 – Weighted Transient Population Distribution – 2019

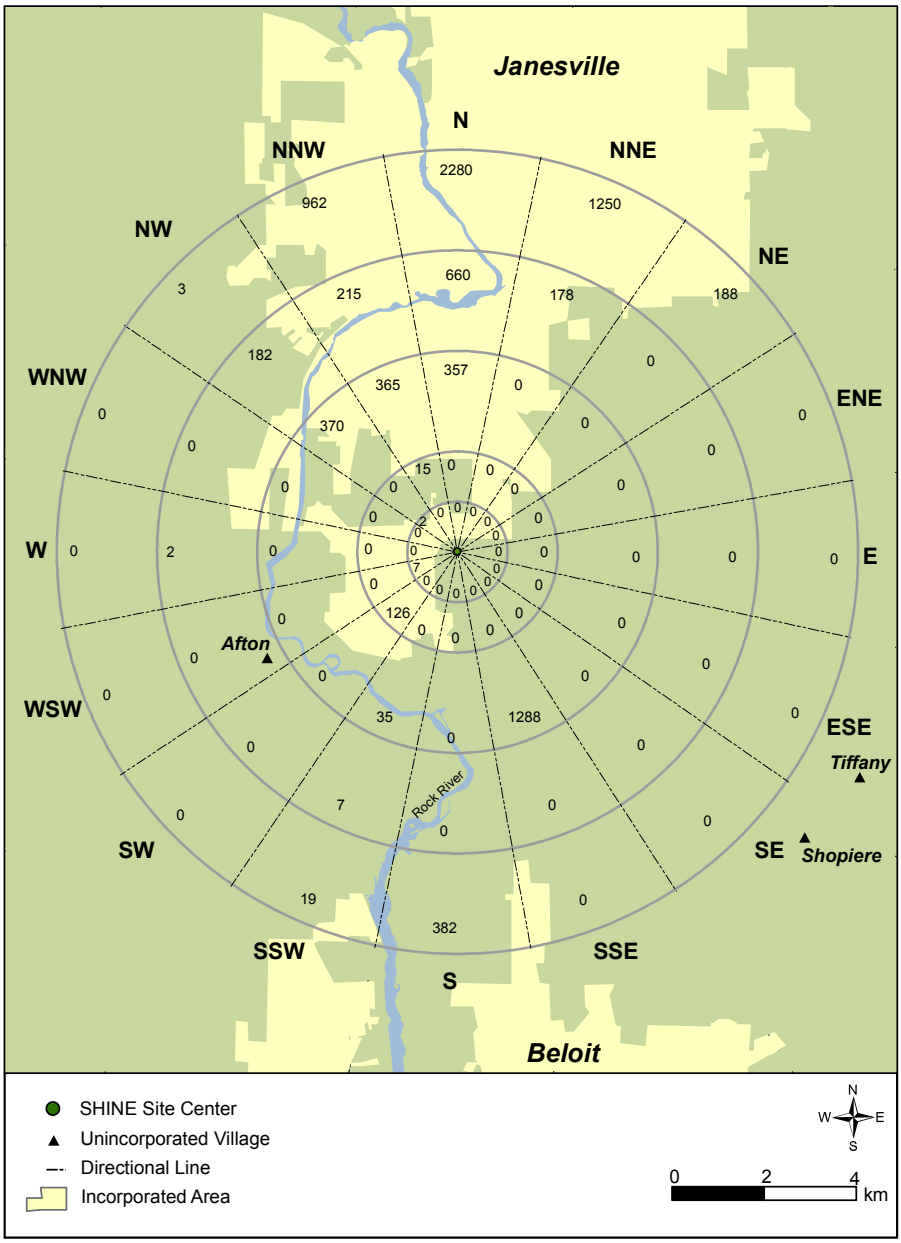

Note: North arrow indicates true north.

Figure 2.1-18 – Weighted Transient Population Distribution – 2045

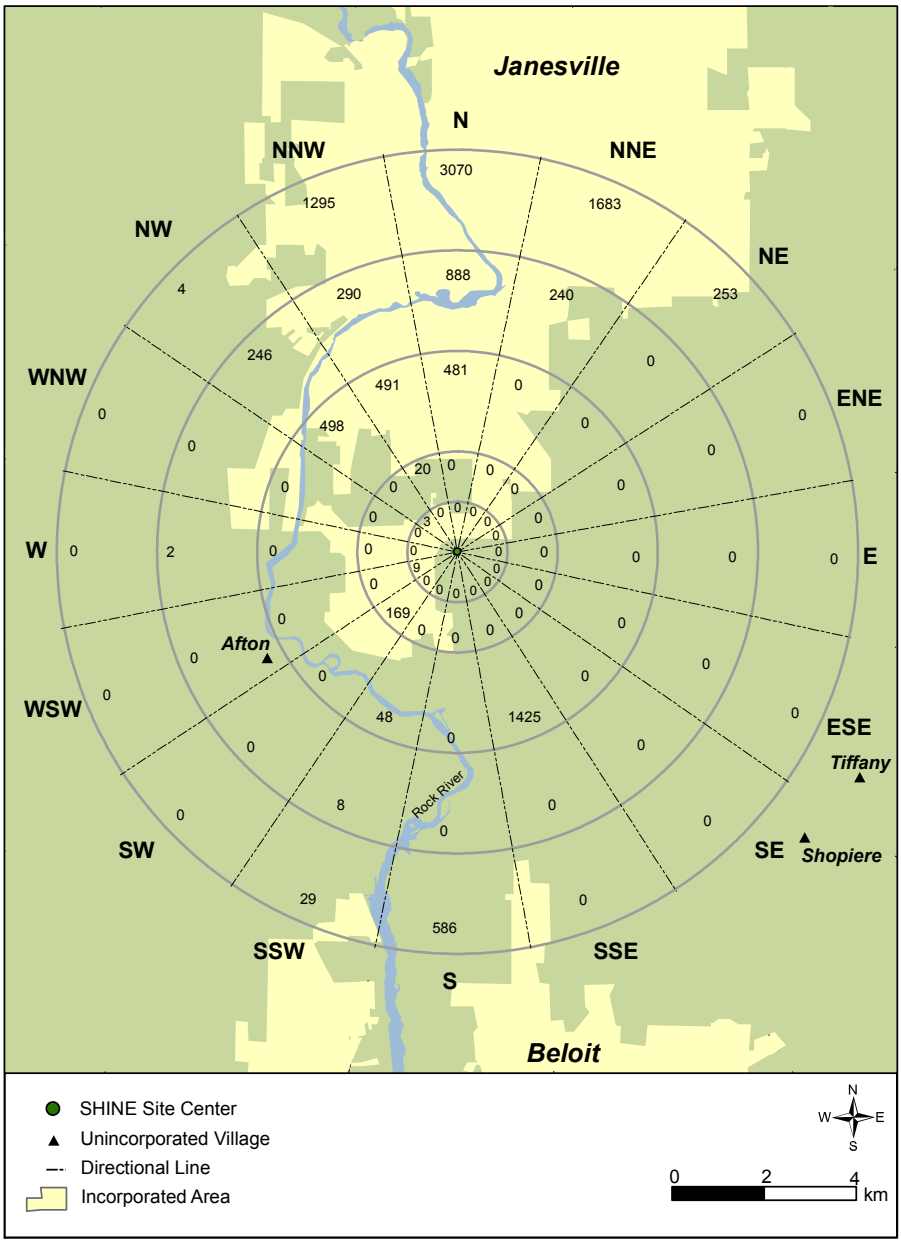

Note: North arrow indicates true north.

Figure 2.1-19 – Weighted Transient Population Distribution – 2050

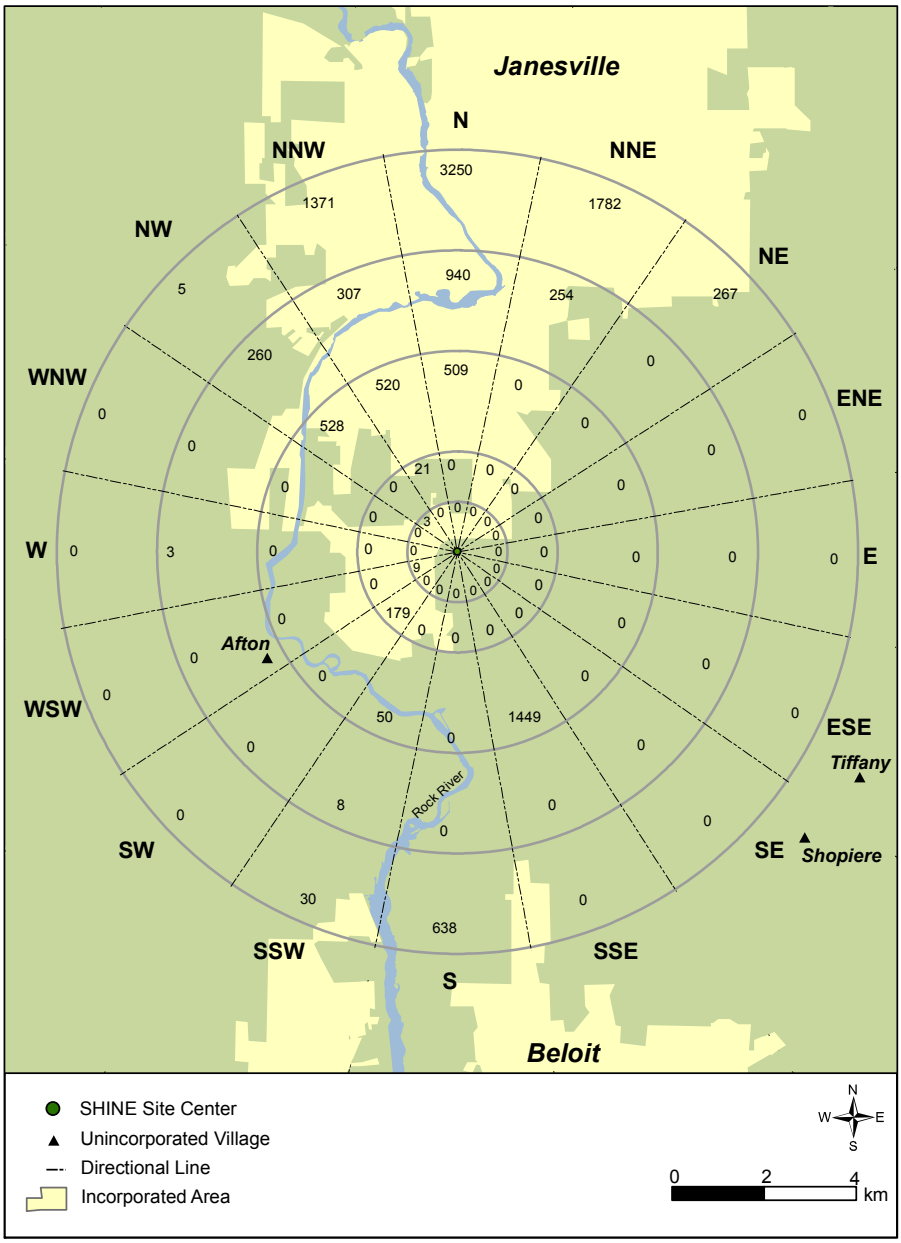

Note: North arrow indicates true north.

Figure 2.1-20 – Combined Resident and Transient Population Distribution – 2010

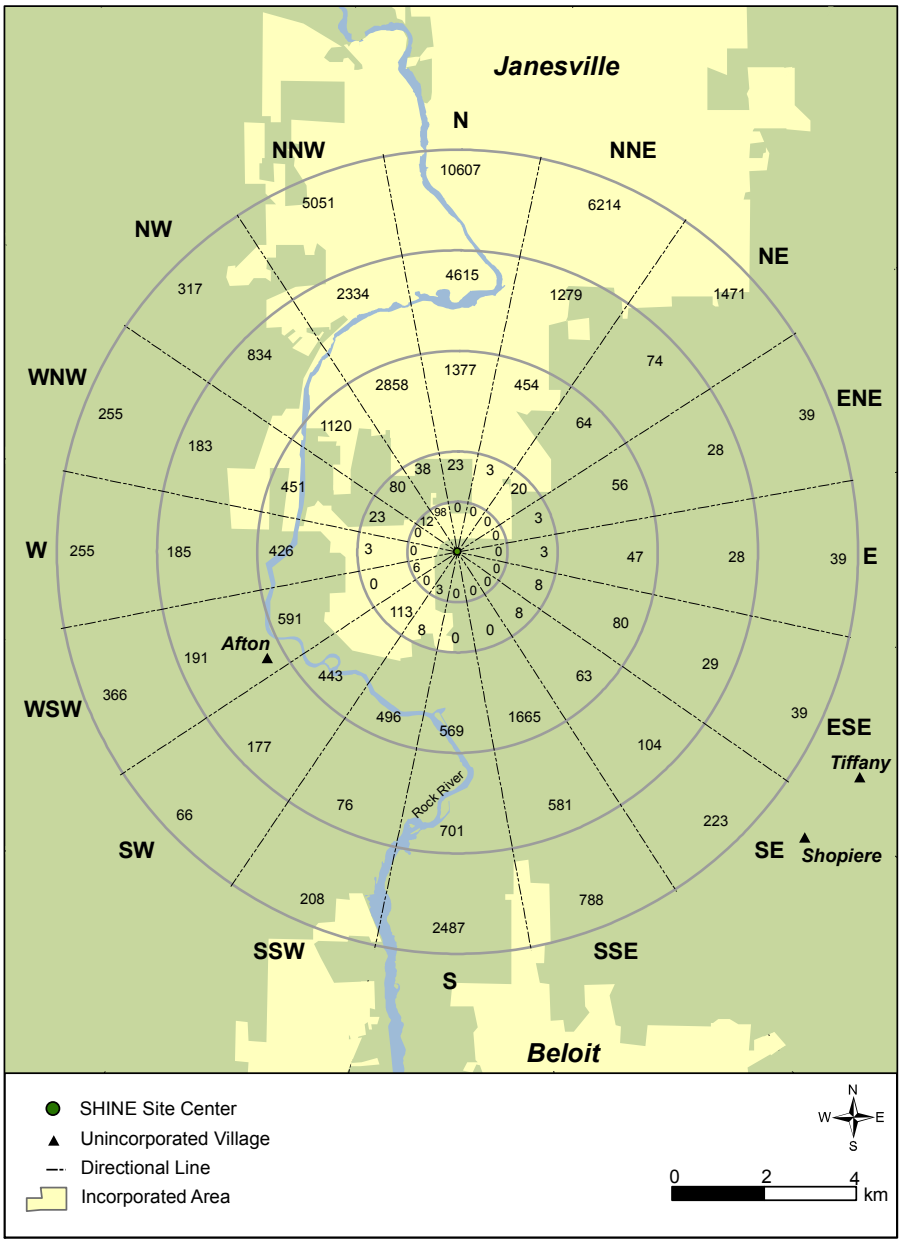
Janesville
N
NNE
NE
ENE
E
ESE
SE
SSE
S
SSW
SW
WSW
W
WNW
NW
NNW
10607
6214
1471
74
39
28
39
29
39
223
788
2487
208
66
177
191
366
255
317
5051
4615
1279
454
64
56
47
80
63
104
581
701
76
496
569
1665
443
591
426
185
255
834
2334
1377
2858
1120
183
451
38
23
3
20
3
3
8
8
80
113
8
0
0
23
12
98
0
0
0

Figure 2.1-21 – Combined Resident and Transient Population Distribution – 2013

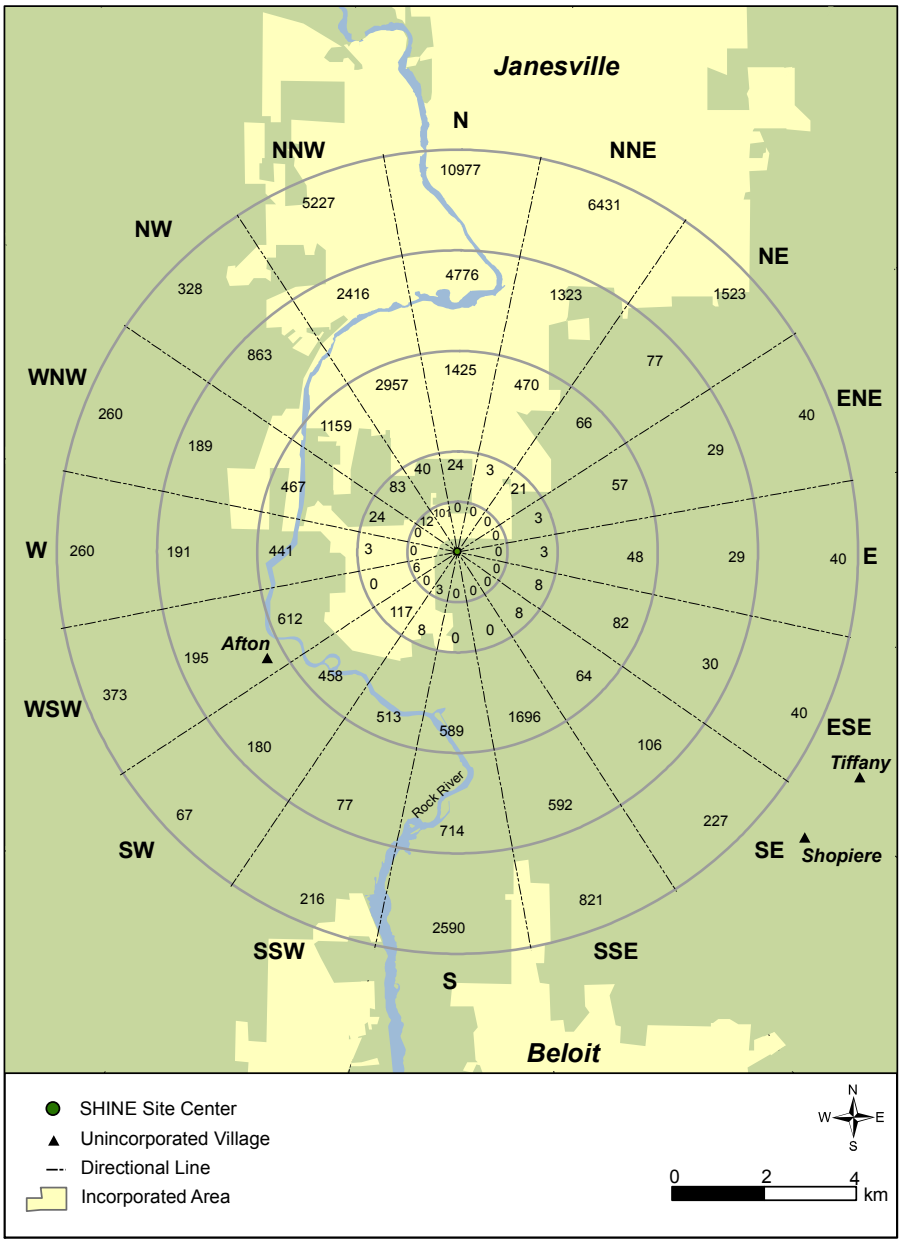

Note: North arrow indicates true north.

Figure 2.1-22 – Combined Resident and Transient Population Distribution – 2014

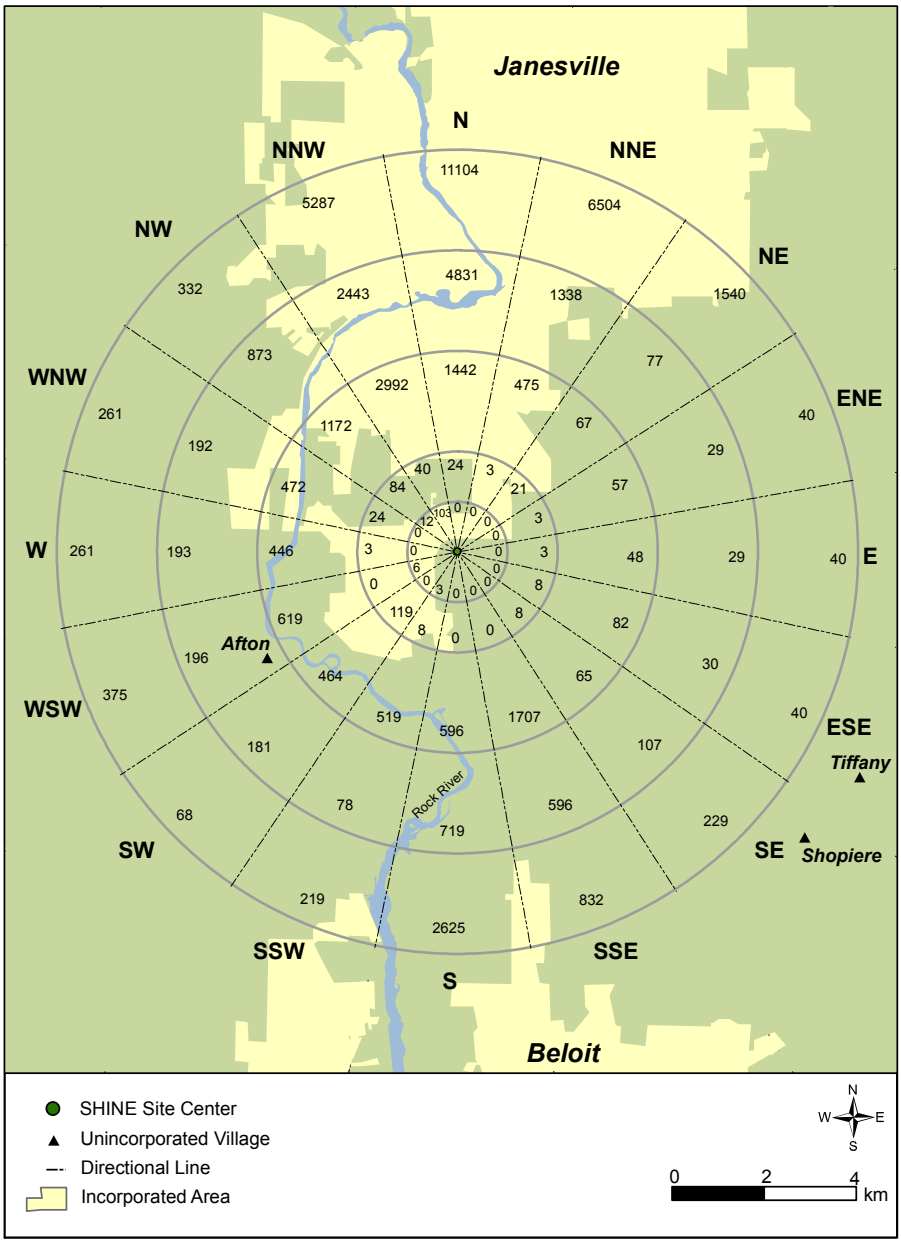
Janesville
N
NNE
NE
ENE
E
ESE
SE
SSE
S
SSW
SW
WSW
W
WNW
NW
NNW
11104
6504
1540
40
40
229
832
2625
219
68
181
196
261
332
5287
4831
1338
77
29
30
107
596
719
78
1707
596
519
464
375
261
192
873
2443
1442
475
67
57
48
82
65
446
472
619
193
1172
2992
84
40
24
3
21
3
3
8
8
119
0
0
0

Figure 2.1-23 – Combined Resident and Transient Population Distribution – 2018

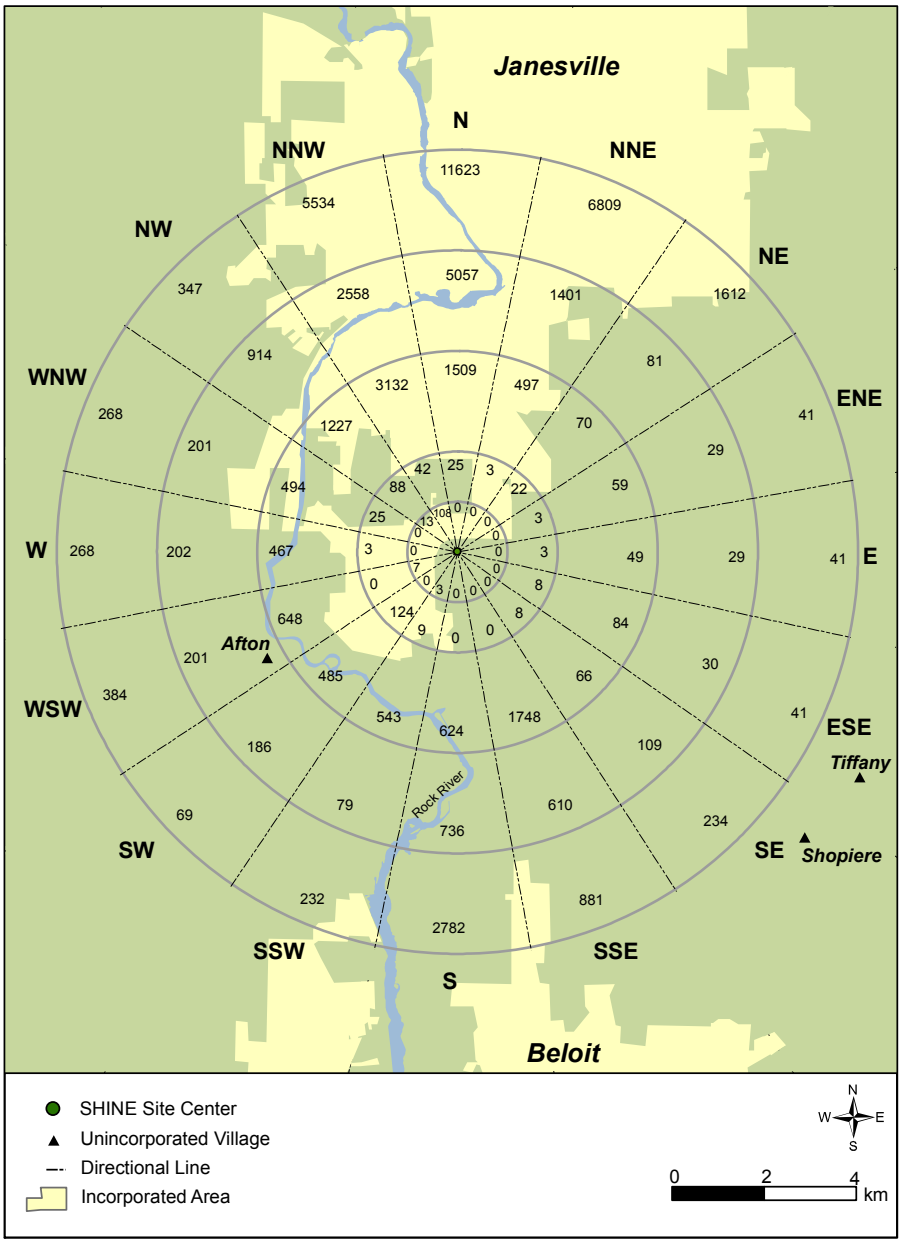
Janesville
N
NNE
NE
ENE
E
ESE
SE
SSE
S
SSW
SW
WSW
W
WNW
NW
NNW
Afton
Tiffany
Shopiere
Beloit
Rock River
11623
6809
1612
41
29
41
30
41
234
881
2782
232
69
186
384
201
648
467
202
268
347
5534
5057
1401
81
70
59
49
29
84
66
109
610
1748
624
543
485
124
9
0
8
8
3
3
22
3
25
42
88
494
1227
3132
1509
497
914
2558
201
268
25
13
104
0
0
0

Figure 2.1-24 – Combined Resident and Transient Population Distribution – 2019

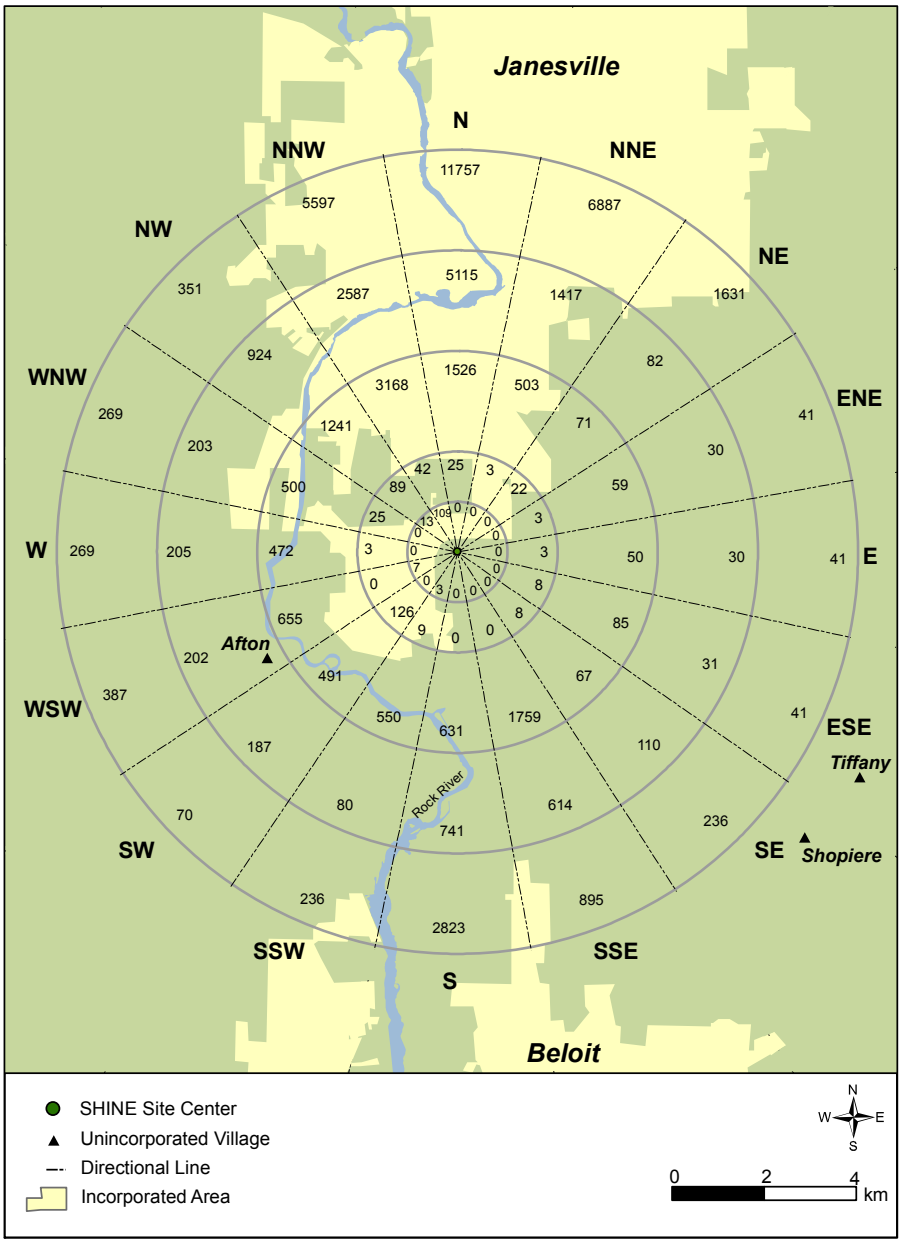

Note: North arrow indicates true north.

Figure 2.1-25 – Combined Resident and Transient Population Distribution – 2045

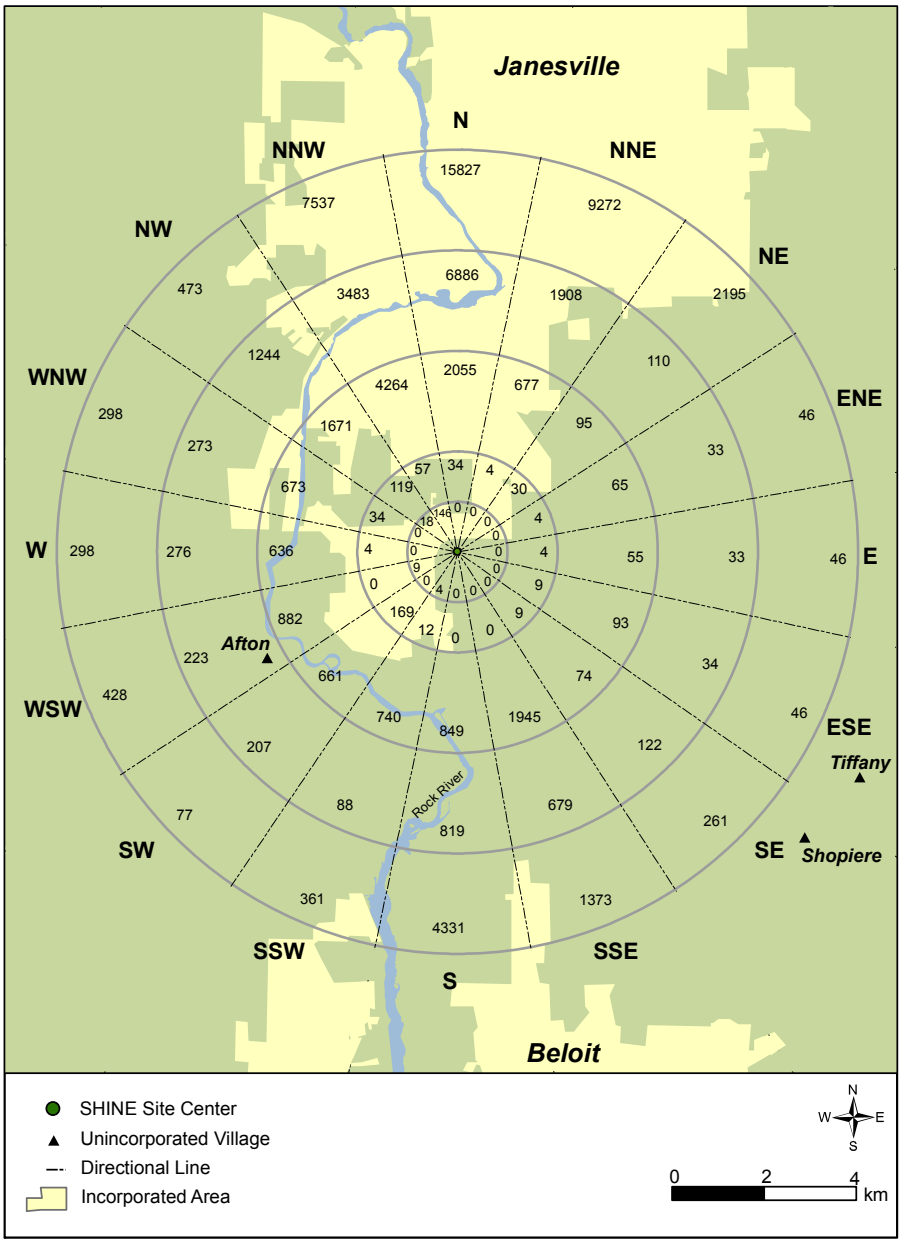

Note: North arrow indicates true north.

Figure 2.1-26 – Combined Resident and Transient Population Distribution – 2050

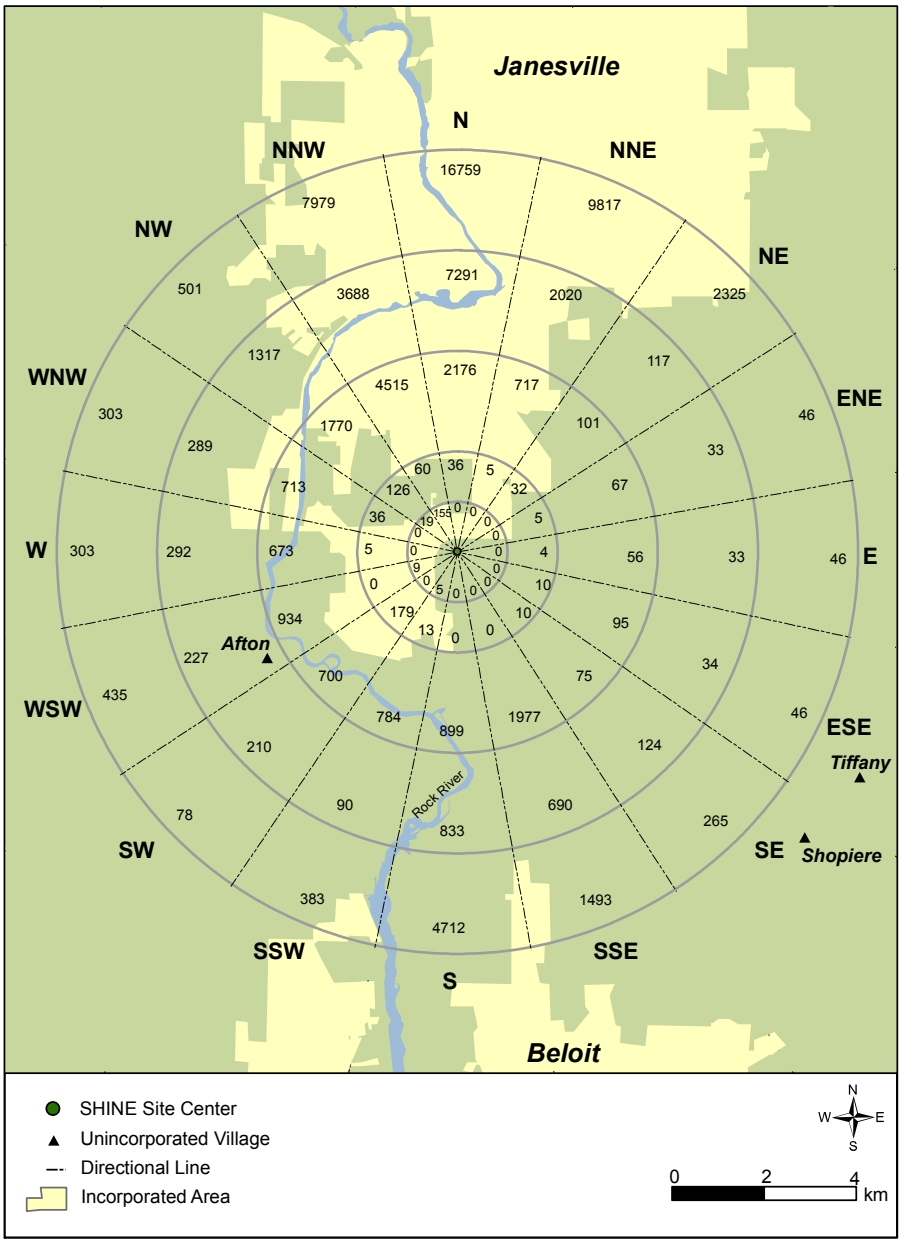

Note: North arrow indicates true north.