

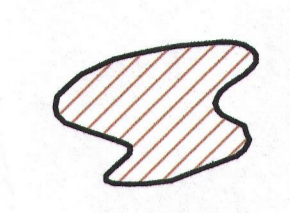
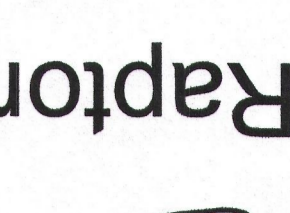
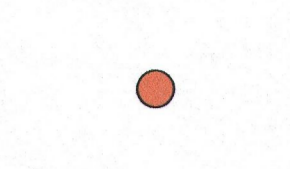


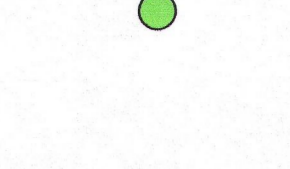
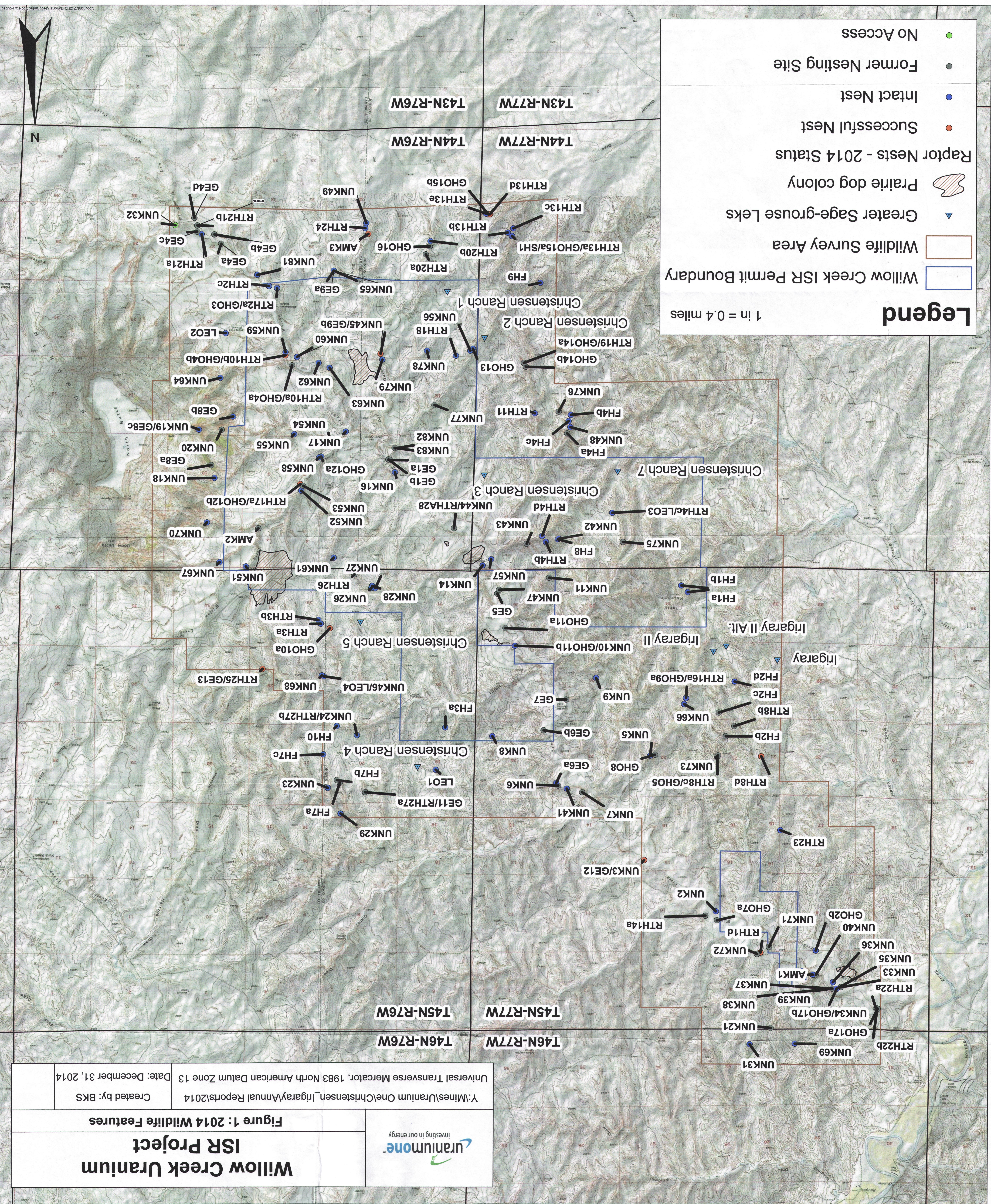


Legend

1 in = 0.4 miles

-  Willow Creek ISR Permit Boundary
-  Wildlife Survey Area
-  Greater Sage-grouse Leaks
-  Prairie dog colony
-  Raptor Nests - 2014 Status
-  Successful Nest
-  Former Nesting Site
-  No Access



Willow Creek Uranium ISR Project




Figure 1: 2014 Wildlife Features

Y:\Mines\Uranium One\Christensen_Irigaray\Annual Reports\2014
 Created by: BKS
 Date: December 31, 2014

Universal Transverse Mercator, 1983 North American Datum Zone 13
 Date: December 31, 2014