









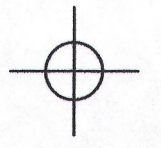

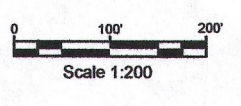


Legend

-  Township Boundary
-  Section Line
-  Roads
-  Fence
-  Permit Boundary
-  Trunkline
-  Powerline
-  Future Mining Area
-  Future Wellfield Outline

-  Approximate Location of Interim Reclamation Performed During 2014-2015 Reporting Period
-  Location of Delineation Drill Holes to be Reclaimed During the Fall of 2014



uraniumone™
investing in our energy
907 North Poplar St., Suite 260, Casper, WY 82601 307-234-8235

**Christensen Ranch
Interim Reclamation Map
Permit to Mine #478
2014-2015 Annual Report to WDEQ-LQD
Johnson & Campbell Counties, Wyoming**

| | | | | |
|-------------------|-------------|--------------|----|--------|
| Date: August 2015 | By: CEO | Checked: TAM | | |
| Rev. No. | Description | Date | By | Sheet: |
| | | | | |

D07