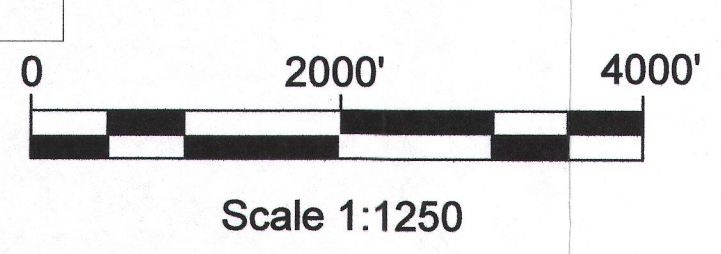
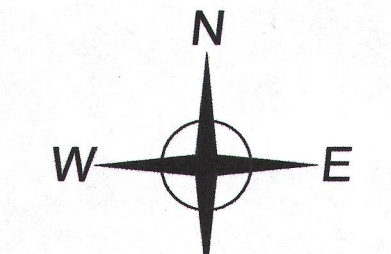
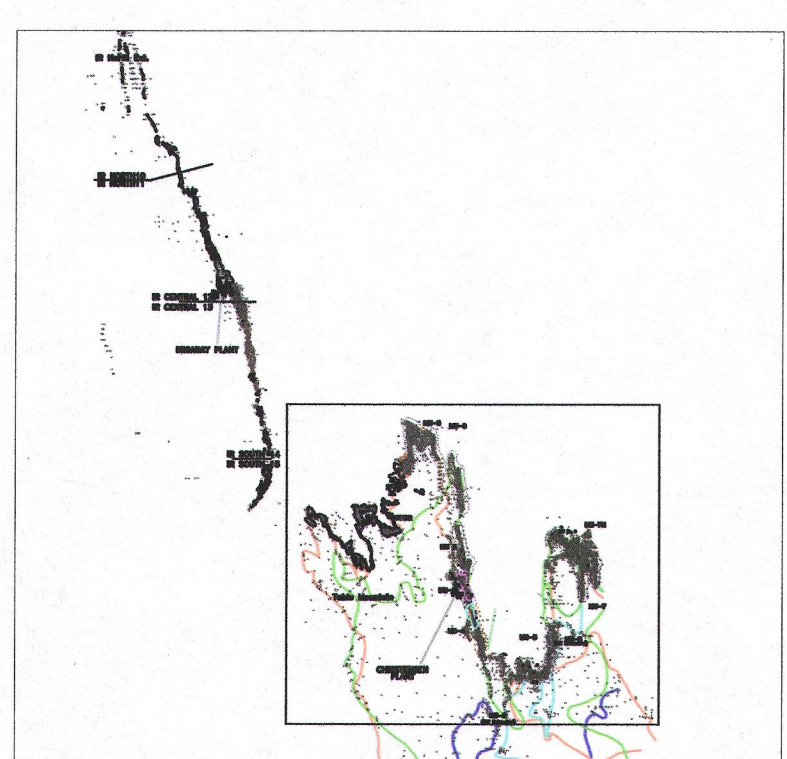


Legend

- Township Boundary
- Section Line
- County Line
- Monitor Wells
- Roads
- Two Track Roads
- Fence
- Permit Boundary
- Trunkline
- Powerline
- Mining Area
- Monitor Ring
- Future Mining Area
- Future Wellfield Outline
- Proposed Mining Area
- Proposed Wellfield Outline
- Incidental Boundary Revision Area

MAP LOCATION



*NOTE: TO INCREASE LEGIBILITY NOT ALL FACILITIES, STOCKPILES, etc., ARE TO SCALE

investing in our energy

907 North Poplar St., Suite 260, Casper, WY 82601 307-234-8235

Christensen Project
Area Facilities Location Map
 Permit to Mine #478
 Johnson & Campbell Counties, Wyoming
 2014-2015 Annual Report to WDEQ-LQD

Date: 08/12/2015		By: TM	Checked:
Rev. No.	Description	Date	By
Rev	Revised for 2014-2015 Annual Rpt.	Aug 2015	PAA
			Sheet:

D04