





0 0.5 1 Miles



T44N R75W  
M97N 47E

### North Butte

-  Permit Boundary
-  Stream/River: Intermittent
-  Direct Area of Potential Effect (450 acres)
-  Indirect Area of Potential Effect (28,673 acres)