


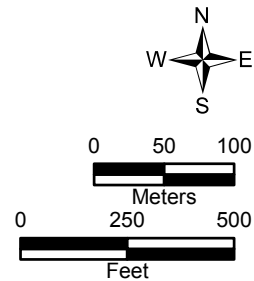


**LEGEND**

-  Observation Well
-  Groundwater Contour
-  Site Boundary

Note - presented in feet NAVD88 and water elevation data not adjusted for tidal effects.  
 \* well EOW-4U is screened within the hydraulic fill and has not been included in estimating groundwater contours.  
 \*Supplement data from Salem and Hope Creek used to assess contours.



PSEG Power, LLC

PSEG Site ESPA  
Part 3, Environmental Report

---

Potentiometric Contour Map  
Eastern Location - Alluvium  
September, 2009

FIGURE 2.3-37

Rev 0