Entergy

Indian Point Energy Center
450 Broadway, GSB
P.O. Box 249
Buchanan, N.Y. 10511-0249
Tel.(914) 254-6700

Lawrence Coyle
Site Vice President

May 12, 2015

NL-15-061

U.S. Nuclear Regulatory Commission
ATTN: Document Control Desk
11555 Rockville Pike
Rockville, MD 20852

Subject: 2014 Annual Radiological Environmental Operating Report
Indian Point Unit Nos. 1, 2 and 3
Docket Nos. 50-003, 50-247, and 50-286
License Nos. DPR-5, DPR-26, and DPR-64

Dear Sir or Madam:

Enclosed please find one copy of the Entergy Nuclear Operations, Inc. Indian Point Energy Center Annual Radiological Environmental Operating Report for the period January 1, 2014 to December 31, 2014.

This report is submitted in accordance with facility Technical Specification, Appendix A, Section 5.6.2 associated with license numbers DPR-5, DPR-26 and DPR-64 for Indian Point Unit Nos. 1, 2 and 3 respectively. There are no new regulatory commitments being made by Entergy in this correspondence.

Should you or your staff have any questions regarding this matter, please contact Mr. Robert Walpole, Manager, Regulatory Assurance at (914) 254-6710.

Sincerely,

LC/cbr

NMSS20
IE25
NMSS
NRR

Enclosure: 2014 Annual Radiological Environmental Operating Report

cc: Mr. Daniel H. Dorman, Regional Administrator, NRC Region I
Mr. Douglas Pickett, Senior Project Manager, NRC NRR DORL
NRC Resident Inspectors Office, Indian Point Energy Center
Ms. Kimberly Conway, IPEC NRC Unit 1 Project Manager
Mr. Timothy Rice, Bureau of Hazardous Waste & Radiation Management, NYSDEC
Ms. Bridget Frymire, New York State Public Service Commission
Mr. John B. Rhodes, President and CEO, NYSERDA

ENCLOSURE TO NL-15-061

2014 Annual Radiological Environmental Operating Report

Entergy Nuclear Operations, Inc.
Indian Point Unit Nos. 1, 2 and 3
Docket Nos. 50-003, 50-247, and 50-286

ANNUAL RADIOLOGICAL ENVIRONMENTAL OPERATING REPORT

ENTERGY NUCLEAR

INDIAN POINT NUCLEAR GENERATING STATION
UNITS 1, 2, AND 3

Docket No. 50-003 Indian Point Unit 1 (IP1)
Docket No. 50-247 Indian Point Unit 2 (IP2)
Docket No. 50-286 Indian Point Unit 3 (IP3)

January 1 - December 31, 2014

TABLE OF CONTENTS

			Page
EXECUTIVE SUMMARY			vii
1.0	INTRODUCTION		1-1
	1.1	Overview	1-1
2.0	BACKGROUND		2-1
	2.1	Site Description	2-1
	2.2	Program Background	2-1
	2.3	Program Objectives	2-1
3.0	PROGRAM DESCRIPTION		3-1
	3.1	Sample Collection	3-1
	3.2	Sample Analysis	3-1
	3.3	Sample Collection and Analysis Methodology	3-1
	3.3.1	Direct Radiation	3-1
	3.3.2	Airborne Particulates and Radioiodine	3-1
	3.3.3	Precipitation	3-2
	3.3.4	Drinking Water	3-2
	3.3.5	Ground Water	3-2
	3.3.6	Soil	3-2
	3.3.7	Broad Leaf Vegetation	3-2
	3.3.8	Hudson River Water	3-2
	3.3.9	Hudson River Bottom Sediment	3-3
	3.3.10	Hudson River Shoreline Soil	3-3
	3.3.11	Hudson River Aquatic Vegetation	3-3
	3.3.12	Fish and Invertebrates	3-3
	3.3.13	Land Use Census	3-3
	3.4	Statistical Methodology	3-4
	3.4.1	Lower Limit of Detection and MDC	3-4
	3.4.2	Table Statistics	3-5

TABLE OF CONTENTS (continued)

		Page
4.0	RESULTS AND DISCUSSION	4-1
4.1	Direct Radiation	4-3
4.2	Airborne Particulates and Radioiodine	4-4
4.3	Precipitation	4-4
4.4	Drinking Water	4-4
4.5	Ground Water	4-5
4.6	Soil	4-5
4.7	Broad Leaf Vegetation	4-5
4.8	Hudson River Water	4-5
4.9	Hudson River Bottom Sediment	4-5
4.10	Hudson River Shoreline Soil	4-6
4.11	Hudson River Aquatic Vegetation	4-6
4.12	Fish and Invertebrates	4-6
4.13	Land Use Census	4-7
4.14	Conclusion	4-7
5.0	REFERENCES	5-1
APPENDICES:		
A.	ENVIRONMENTAL SAMPLING AND ANALYSIS REQUIREMENTS	A-1
B.	RADIOLOGICAL ENVIRONMENTAL MONITORING PROGRAM RESULTS SUMMARY	B-1
C.	HISTORICAL TRENDS	C-1
D.	INTERLABORATORY COMPARISON PROGRAM • Teledyne Environmental Laboratory • TLD Dosimeter Testing	D-1

LIST OF FIGURES

FIGURE	TITLE	Page
A-1	Sampling Locations (Within Two Miles)	A-5
A-2	Sampling Locations (Greater Than Two Miles)	A-6
A-3	Additional Sampling Locations	A-7
C-1	Direct Radiation, Annual Summary, 2004 to 2014	C-3
C-2	Radionuclides in Air – Gross Beta, 2004 to 2014	C-5
C-3	Radionuclides in Hudson River Water, Inlet & Discharge 2004 to 2014	C-7
C-4	Radionuclides in Drinking Water, Tritium & Cs-137 2004 to 2014	C-9
C-5	Radionuclides in Shoreline Soil, 2004 to 2014	C-11
C-6	Broad Leaf Vegetation – Cs-137, 2004 to 2014	C-13
C-7	Radionuclides in Fish & Invertebrates, Cs-137, 2004 to 2014	C-15

LIST OF TABLES

TABLE	TITLE	Page
A-1	Indian Point REMP Sampling Station Locations	A-2
A-2	Lower Limit of Detection Requirements for Environmental Sample Analysis	A-8
A-3	Reporting Levels for Radioactivity Concentrations in Environmental Samples	A-10
B-1	Sampling Summary, 2014	B-2
B-1a	2014 Air Sampling Deviations	B-3
B-1b	2014 Other Media Deviations	B-3
B-1c	Analysis Deviations	B-3
B-2	Radiological Environmental Monitoring Program Summary Indian Point Energy Center – 2014	B-4
B-3	Direct Radiation, Quarterly Data – 2014	B-13
B-4	Direct Radiation, 2003 through 2014 Data	B-15
B-5	Direct Radiation, Inner and Outer Rings – 2014	B-17
B-6	Gross Beta Activity in Airborne Particulate Samples–2014	B-18
B-7	Iodine-131 in Airborne Charcoal Samples – 2014	B-20
B-8	Gamma Emitters in Airborne Particulate Samples– 2014	B-22
B-9	Radionuclides in Rain Water Samples – 2014	B-26
B-10	Radionuclides in Drinking Water Samples – 2014	B-27
B-11	Radionuclides in Ground Water Samples – 2014	B-31
B-12	Gamma Emitters in Soil Samples – 2014	B-32
B-13	Gamma Emitters in Broad Leaf Vegetation Samples – 2014	B-33
B-14	Radionuclides in River Water Samples – 2014	B-42
B-15	Gamma Emitters in Bottom Sediment Samples – 2014	B-46
B-16	Radionuclides in Shoreline Soil Samples – 2014	B-47
B-17	Gamma Emitters in Aquatic Vegetation Samples – 2014	B-49
B-18	Radionuclides in Fish / Invertebrates – 2014	B-50
B-19	Land Use Census, Residence & Milch Animal Results 2014	B-54
B-20	Land Use Census – 2014 – Unrestricted Area Boundary and Nearest Residences	B-55

LIST OF TABLES (Continued)

TABLE	TITLE	Page
C-1	Direct Radiation Annual Summary, 2004 - 2014	C-2
C-2	Radionuclides in Air, 2004 - 2014	C-4
C-3	Radionuclides in Hudson River Water, Inlet & Discharge 2004 to 2014	C-6
C-4	Radionuclides in Drinking Water, Tritium & Cs-137 20043 to 2014	C-8
C-5	Radionuclides in Shoreline Soil, 2004 to 2014	C-10
C-6	Broad Leaf Vegetation – Cs-137, 2004 to 2014	C-12
C-7	Radionuclides in Fish & Invertebrates, Cs-137, 2004 to 2014	C-14
C-8	River Water Discharge Area Tritium, REMP vs Effluent	C-16
D-2.1	Ratio of Agreement	D-2
D-3.1	Analytics Interlaboratory Comparison Program and Ratio of Agreement	D-3
D-3.2	DOE Interlaboratory Comparison Program and Ratio of Agreement	D-6
D-3.3	ERA Interlaboratory Comparison Program and Ratio of Agreement	D-8
D-4.1	Percent of Individual Dosimeters That Passed EDC Internal Criteria, 2014	D-9
D-4.2	Mean Dosimeter Analysis (N=6), 2014	D-10
D-4.3	Summary of Independent Dosimeter Testing, 2014	D-10

EXECUTIVE SUMMARY

EXECUTIVE SUMMARY

INTRODUCTION

This report summarizes the results of the Radiological Environmental Monitoring Program (REMP) conducted in the vicinity of Indian Point Energy Center (IPEC) during the period from January 1 to December 31, 2014. The Indian Point site consists of Units 1, 2 and 3, which are operated by Entergy Nuclear Operations Inc. Unit 1 was retired as a generating facility in 1974, and its reactor is no longer operated.

The REMP has been established to monitor/measure the radiation and radioactivity detectable in the environment that may be attributable to the operation of IPEC. This program, initiated in 1958, includes the collection, analysis, and evaluation of radiological data in order to assess the impact of IPEC on the environment.

SAMPLING AND ANALYSIS

The environmental sampling media collected in the vicinity of IPEC and at distant locations included air particulate filters and charcoal cartridges, soil, drinking water, ground water, broadleaf vegetation, river water, precipitation, shoreline sediment, bottom sediment, aquatic vegetation, fish, and invertebrates.

During 2014, there were 1004 samples collected from the atmospheric, aquatic, and terrestrial environments. In addition, 163 exposure measurements were obtained using environmental thermoluminescent dosimeters (TLDs).

A small number of inadvertent issues were encountered in 2014 in the collection of environmental samples in accordance with the IPEC Offsite Dose Calculation Manual (ODCM). Equipment failures and electrical outages resulted in a small number of instances in which lower than normal sampling volumes were collected at the airborne monitoring stations. A full description of all discrepancies encountered with the environmental monitoring program is presented in the Table B-1 of this report.

There were 1341 analyses performed on the environmental media samples. The analysis of the 2014 Indian Point environmental samples was performed by several laboratories. General Engineering Labs (GEL) of Charlestown, SC, performed the ground water analyses. Thermoluminescent dosimeters were analyzed by Environmental Dosimetry Company (formerly Stanford Associates) of Sterling, MA. Teledyne Brown Engineering, Inc. of Knoxville, TN performed all the remaining analyses for 2014. Samples were analyzed as required by the IPEC ODCM.

LAND USE CENSUS

The annual land use census in the vicinity of IPEC was conducted as required by the IPEC ODCM in May through October. No dairy animals whose milk is used for human consumption were identified within 5 miles of the Station during the census. Due to the difficulty of locating individual gardens and determining those having an area greater than 500 square feet, broadleaf sampling was performed. As allowed for in the ODCM, monthly broad leaf sampling may be used in lieu of a garden census.

SUMMARY OF RESULTS

Most samples collected as part of the IPEC REMP continued to contain detectable amounts of naturally-occurring and man-made radioactive materials. There was no plant related activity detected in any of the terrestrial samples. Offsite ambient radiation measurements using environmental TLDs beyond the site boundary ranged between 35 and 77 milli-Roentgens (mR) per year. The range of ambient radiation levels observed with the TLDs is consistent with natural background radiation levels for New York.

Monitoring of the aquatic environment in the area of the discharge indicated the presence of the following potential station related radionuclides: Tritium, Cs-137, and Sr-90. These station related nuclide were only found downstream from and in the mixing zone of the discharge at levels that were expected from routine plant operation, or other souces such as fallout from past weapons testing. No other plant related activity was detected in any offsite samples. The predominant radioactivity for all samples was from non-plant related sources, such as fallout from nuclear weapons tests and naturally occurring radionuclides.

CONCLUSIONS

The 2014 Radiological Environmental Monitoring Program for IPEC resulted in the collection and analysis of over a thousand environmental samples and measurements. The data obtained were used to determine the impact of IPEC's operation on the environment and on the general public.

An evaluation of direct radiation measurements, environmental sample analyses, and dose calculations demonstrates that all applicable federal criteria were met. Furthermore, radiation levels and resulting doses from station operation were a small fraction of those attributed to natural and man-made background radiation.

In summary, the levels of radionuclides in the environment surrounding Indian Point were within the historical ranges, i.e., previous levels resulting from natural and anthropogenic sources for the detected radionuclides. Further, IPEC operations in 2014 did not result in exposure to the public greater than environmental background levels.

SECTION 1.0

INTRODUCTION

1.1 Overview

The Radiological Environmental Monitoring Program (REMP) for 2014 performed by Entergy for the Indian Point Energy Center (IPEC) is discussed in this report. Since the operation of a nuclear power plant results in the release of small amounts of radioactivity and low levels of radiation, the Nuclear Regulatory Commission (NRC) requires a program to be established to monitor radiation and radioactivity in the environment (Reference 1). This report, which is submitted to the NRC annually per Indian Point Technical Specifications, summarizes the results of measurements of radiation and radioactivity in the environment in the vicinity of the IPEC and at distant locations during the period January 1 to December 31, 2014.

The REMP is used to measure the direct radiation and the airborne and waterborne pathway activity in the vicinity of the Indian Point site. Direct radiation pathways include radiation from buildings and plant structures, airborne and liquid material that might be released from the plant, cosmic radiation, and the naturally occurring radioactive materials in the ground. Analysis of thermoluminescent dosimeters (TLDs), used to measure direct radiation, indicated that there were no increased radiation levels attributable to plant operations.

The airborne pathway includes measurements of air, precipitation, drinking water, and broad leaf vegetation samples. The airborne pathway measurements indicated that there was no adverse radiological impact to the surrounding environment attributed to Indian Point Station operations.

The waterborne pathway consists of Hudson River water, fish and invertebrates, aquatic vegetation, bottom sediment, and shoreline sediment. Measurements of the media comprising the waterborne pathway indicated that there was no adverse radiological impact to the surrounding environment attributed to Indian Point Station operations.

The ground water table is listed after the rain water and drinking water tables for ease of data comparison. However, ground water is not a dose pathway since it is not a drinking water pathway at IPEC.

These results are reviewed by IPEC's staff and have been reported semiannually or annually to the Nuclear Regulatory Commission and others for over 30 years.

This report contains a description of the REMP for IPEC and the conduct of that program in 2014 as required by the IPEC ODCM. Also included are summaries and discussions of the results of the 2014 program, trend analyses (where appropriate), comparison to historical results and trend analyses (where appropriate) and evaluation of any potential impact on the environment. Results of the annual land use census, as well as the inter-laboratory comparison program are included, per the ODAs requirements.

SECTION 2

BACKGROUND

2.0 BACKGROUND

2.1 Site Description

The Indian Point site occupies 239 acres on the east bank of the Hudson River on a point of land at Mile Point 42.6. The site is located in the Village of Buchanan, Westchester County, New York. Three nuclear reactors, Indian Point Unit Nos. 1, 2 and 3, and associated buildings occupy approximately 35 acres. Unit 1 began operation in 1962 and was retired as a generating facility in 1974. Units 2 and 3 began operation 1974 and 1978. Indian Point Units 1 and 2 are owned by Entergy Nuclear Indian Point 2, LLC and Unit 3 is owned by Entergy Nuclear Indian Point 3 LLC. All three units are operated by Entergy Nuclear, although only Units 2 and 3 continue to operate.

2.2 Program Background

Environmental monitoring and surveillance have been conducted at Indian Point since 1958, four years prior to the start-up of Unit 1. The pre-operational program was designed and implemented to determine the background radioactivity and to measure the variations in activity levels from natural and other sources in the vicinity, as well as fallout from atmospheric nuclear weapons tests. Thus, as used in this report, background levels consist of those resulting from both natural and anthropogenic sources of environmental radioactivity. . Accumulation of this background data permits the detection and assessment of environmental activity attributable to plant operations.

2.3 Program Objectives

The current environmental monitoring program is designed to meet two primary objectives:

1. To enable the identification and quantification of changes in the radioactivity of the area.
2. To measure radionuclide concentrations in the environment attributable to operations of the Indian Point site.

To identify changes in activity, the environmental sampling schedule requires that analyses be conducted for specific environmental media on a regular basis. The radioactivity profile of the environment is established and monitored through routine evaluation of the analytical results obtained.

The REMP designates sampling locations for the collection of environmental media for analysis. These sample locations are divided into indicator and control locations. Indicator locations are established near the site, where the presence of environmental radioactivity of plant origin is most likely to be detected. Control locations are established farther away (and upwind/upstream, where applicable) from the site, where the level would not generally be affected by plant discharges. The use of indicator and control locations enables the identification of potential sources of detected radioactivity, thus meeting one of the program objectives.

Verification of expected radionuclide concentrations resulting from effluent releases attributable to the site is another objective of the REMP, which is met by meeting the two primary program objective described above. Verifying projected concentrations through the REMP is difficult since the environmental concentrations resulting from plant releases are typically too small to be detected. Plant related radionuclides were detected in 2014 in very low levels; however, residual radioactivity from atmospheric weapons tests and naturally occurring radioactivity were the predominant sources of radioactivity in the samples collected. Analysis of the 2014 REMP sample results confirms that environmental concentrations which could be attributed to radiological effluents were well below regulatory limits.

SECTION 3

PROGRAM DESCRIPTION

3.0 PROGRAM DESCRIPTION

To achieve the objectives of the REMP and ensure compliance with the ODCM, sampling and analysis of environmental media are performed as outlined in Table A-1 and described in section 3.3.

3.1 Sample Collection

Entergy personnel perform collection of environmental samples for the Indian Point site, with the exception of groundwater and fish/invertebrate samples. The groundwater samples are collected by a contracted environmental vendor, GZA Geo Environmental, Inc. Collection of fish and invertebrate samples is performed by a contracted environmental vendor, Normandeau Associates, Inc.

3.2 Sample Analysis

The analysis of the 2014 Indian Point environmental samples was performed by several laboratories. General Engineering Labs (GEL) of Charlestown, SC, performed the ground water analyses. Thermoluminescent dosimeters were analyzed by Environmental Dosimetry Company (formerly Stanford Associates) of Sterling, MA. Teledyne Brown Engineering, Inc. of Knoxville, TN performed all the remaining analyses.

3.3 Sample Collection and Analysis Methodology

3.3.1 Direct Radiation

Direct gamma radiation is measured using integrating calcium sulfate thermoluminescent dosimeters (TLDs), which provide cumulative measurements of radiation exposure (i.e., total integrated exposures in milli-roentgen, mR) for a given period. The area surrounding the Indian Point site is divided into 16 compass sectors. Each sector has two TLD sample locations. The inner ring is located near the site boundary at approximately 1 mile (1.6 km). The outer ring is located at approximately 5 miles (8 km) from the site (6.7- 8.0 km), see Figures A-1 and A-2. Additional TLD locations include a control location at Roseton (20.7 miles north) and eight locations of special interest. In total, there are 41 TLD sample sites, designated DR-1 through DR-41, with two TLDs placed at each site. TLDs are collected and processed on a quarterly basis. The results are reported as mR per standard quarter (91 days). The data reported is the average of the two TLDs from each sample site.

3.3.2 Airborne Particulates and Radioiodine

Air samples were taken at eight locations varying in distance from 0.28 to 20.7 miles (0.4 to 33 km) from the plant. These locations represent one control at sampling station 23 (A5) and seven indicator locations. These indicator locations are at sampling stations 4 (A1), 5 (A4), 27, 29, 44, 94 (A2), and 95 (A3). The locations are shown on Figures A-1, A-2, and A-3. The air samples are collected continuously by means of fixed air particulate filters followed by in-line charcoal cartridges. Both filters and cartridges are changed on a weekly basis. The filters are analyzed for gross beta and the cartridge samples for radioiodine. In addition, gamma spectroscopy analysis (GSA) is performed on quarterly composites of the air particulate filters.

3.3.3 Precipitation

Precipitation samples are continuously collected at one indicator location (sampling station 44) and one control location (23); see Figure A-3. They are collected in sample bottles designed to hinder evaporation. They are composited quarterly and analyzed by gamma spectroscopy and for tritium.

3.3.4 Drinking Water

Samples of drinking water are collected monthly from the Camp Field Reservoir (3.4 miles NE, sample station 7, sample designation Wb1) and New Croton Reservoir (6.3 miles SE, sample station 8); see Figure A-3. Each monthly sample is approximately 4 liters and is analyzed for gross beta and gamma-emitting radionuclides. Monthly samples are composited quarterly and analyzed for tritium.

3.3.5 Groundwater Water

Groundwater samples are obtained semi-annually at Lafarge (106.) Samples are analyzed for tritium, strontium-90, and nickel-63 and by gamma spectroscopy.

3.3.6 Soil

Soil samples are collected from two indicator locations (sampling stations 94 and 95), and one control location (23) on an annual basis; see Figure A-3. They are approximately 2 kg in size and consist of about twenty 2-inch deep cores. The soil samples are analyzed by gamma spectroscopy.

3.3.7 Broad Leaf Vegetation

Broad leaf vegetation samples are collected from three locations during the growing season. The indicator locations are sampling stations 94 (Ic2) and 95 (Ic1), and the control location is at sampling station 23 (Ic3). See Figures A-1 and A-2. The samples are collected monthly, when available, and analyzed by gamma spectroscopy. These samples consist of at least 1 kg of leafy vegetation and are used in the assessment of the food product and milk ingestion pathways.

3.3.8 Hudson River Water

Hudson River water sampling is performed continuously at the intake structure (sampling station 9, Wa1) and at a point exterior to the discharge canal where Hudson River water and water from the discharge canal mix (sampling station 10, Wa2); see Figure A-1. An automatic composite sampler is used to take representative samples. On a weekly basis, accumulated samples are taken from both sample points. These weekly river water samples are composited for monthly gamma spectroscopy analysis and quarterly for tritium analysis.

3.3.9 Hudson River Bottom Sediment

Bottom sediment and benthos are sampled at four locations: three indicator locations (sampling stations 10, 17, and 28) and one control location (84), along the Hudson River, once each spring and summer; see Figure A-3. These samples are obtained using a Peterson grab sampler or similar instrument. The bottom sediment samples are analyzed by gamma spectroscopy.

3.3.10 Hudson River Shoreline Soil

Shoreline soil samples are collected at three indicator and two control locations along the Hudson River. The indicator locations are at sampling stations 53 (Wc1), 28, and 17. The control locations are at sampling stations 50 (Wc2) and 84. Figures A-1, A-2, and A-3 show these locations. The samples are gathered at a level above low tide and below high tide and are approximately 2-kg grab samples. These samples are collected at greater than 90 days apart and are analyzed by gamma spectroscopy and for strontium-90.

3.3.11 Hudson River Aquatic Vegetation

During the spring and summer, aquatic vegetation samples are collected from the Hudson River at two indicator locations (sampling stations 17 and 28) and one control location (84); see Figure A-3. Samples of aquatic vegetation are obtained depending on sample availability. These samples are analyzed by gamma spectroscopy.

3.3.12 Fish and Invertebrates

Fish and invertebrate samples are obtained from the Hudson River at locations upstream and downstream of the plant discharge. The indicator location (downstream sample point) is designated as sampling station 25 (Ib1), and a second sampling point is located further downstream. The control location (upstream) is at sampling station 23 (Ib2). See Figures A-1 and A-2. These samples are collected in season or semiannually if they are not seasonal. The fish and invertebrates sampled are analyzed by gamma spectroscopy as well as for strontium-90 and for nickel-63.

3.3.13 Land Use Census

Each year a land use census consisting of milch animal and residence surveys is conducted during the growing season to determine the current utilization of land within 5 miles (8 km) of the site. These surveys are used to determine whether there are changes in existing conditions that warrant changing the sampling program.

For example, the milch animal census is used to identify animals producing milk for human consumption within 5 miles (8 km) of Indian Point. This census consists of visual field surveys of the areas where a high probability of milch animals exists and confirmation through New York State records or with personnel such as feed suppliers who deal with farm animals and dairy associations (See Tables B-21 and B-22).

Visual inspections are made of the 5-mile area around the Indian Point Site during routine sample collections and emergency plan equipment inspections in the area throughout the year. An extensive land survey is conducted of the 5-mile area in an attempt to identify new residential areas, commercial developments and to identify milch animals in pasture.

Although there are presently no animals producing milk for human consumption within 5 miles (8 km) of the site, the census is performed to determine if a milk-sampling program needs to be conducted.

A residence census is also performed to identify the nearest residence(s) to the site in each of the 16 sectors surrounding Indian Point. See Table B-22.

A garden census was not performed, since the ODCM allows sampling of vegetation in two sectors near the site boundary in lieu of a garden census. The sectors are chosen to be in the pre-dominant wind directions with the highest predicted deposition rates.

3.4 Statistical Methodology

There are several statistical calculation methodologies used in evaluating the data from the Indian Point REMP. These methods include determination of Lower Limits of Detection (LLD) and the Minimum Detectable Concentration (MDC), and estimation of the mean and associated propagated error.

3.4.1 LOWER LIMIT OF DETECTION (LLD)

The LLD is the smallest concentration of radioactive material in a sample that will yield a net count above system background, and be detected with 95% probability, with a 5% probability of falsely concluding that a blank observation represents a "real" signal.

For a particular measurement system (which may include radiochemical separation):

$$LLD = \frac{\frac{2.71}{T_s} + 3.29\, s_b * \sqrt{1 + (\frac{T_b}{T_s})}}{E * V * k * Y * e^{-\lambda t}}$$

Where:

LLD =	The lower limit of detection as defined above (as picocurie per unit mass or volume)
Ts =	The sample counting time in minutes
s_b =	The standard deviation of the background counting rate or of the counting rate of a blank sample as appropriate (as counts per minute)
T_b =	The background count time in minutes
E =	The counting efficiency (as counts per transformation)
V =	The sample size (in units of mass or volume)
k =	A constant for the number of transformations per minute per unit of activity (normally, 2.22E+6 dpm per uCi)
Y =	The fractional radiochemical yield (when applicable)
λ =	The radioactive decay constant for the particular radionuclide
t =	The elapsed time between midpoint of sample collection and time of counting

Note: The above LLD formula accounts for differing background and sample count times. The Radiological Environmental Monitoring Program, REMP, may use an LLD formula that assumes equal background and sample count times, when appropriate. The constants 2.71 and 3.29 and the general LLD equation were derived from References 2 and 3.

The value of S_b used in the calculation of the LLD for a detection system shall be based on the actual observed variance of the background counting rate or of the counting rate of the blank samples (as appropriate) rather than on an unverified theoretically predicted variance. In calculating the LLD for a radionuclide determined by gamma ray spectrometry, the background shall include the typical contributions of other radionuclides normally present in the samples. Typical values of E, V, Y, and t shall be used in the calculation. The background count rate is calculated from the background counts that are determined by a separate background count or in the case of gamma ray spectroscopy, from adjacent channels of the energy band of the gamma ray peak used for the quantitative analysis for that radionuclide.

It should be recognized that the LLD is defined as an a priori (before the fact) limit representing the capability of a measurement process and not as an a posteriori (after the fact) limit for a particular measurement. To document the post priori (after the fact) measurement statistics, the MDC is calculated after the measurement using the same equation as above.

To handle the a posteriori problem, a decision level must be defined. To minimize the number of false positives, a value is not considered positive unless it is greater than the MDC or 3 times the total standard deviation of the post priori measurement, where MDC is the post priori (after the fact) measurement statistic calculated similar to the LLD equation listed above (for $T_b = T_s$, the term $3.29\ \sigma_b * [(1 + (T_b / T_s))^{1/2}] = 4.66\ \sigma_b$).

3.4.2 Table Statistics

The averages shown in the summary table (Table B-2) are the averages of the positive values in accordance with the NRC's Branch Technical Position (BTP) to Regulatory Guide 4.8 (Reference 4). Samples with "<" values are not included in the averages.

It should be noted that this statistic for the mean using only positive values tends to strongly bias the average high, particularly when only a few of the data are measurably positive. The REMP data show few positive values; thus the corresponding means are biased high. Exceptions to this include direct radiation measured by TLDs and gross beta radioactivity in air, which show positive monitoring results throughout the year.

The historical data tables contain the annual averages of the positive values for each year. The historical averages are calculated using only the positive values presented for 2003 through 2013. The 2014 average values are included in these historic tables for purposes of comparison.

SECTION 4

RESULTS AND DISCUSSION

4.0 RESULTS AND DISCUSSION

The 2014 Radiological Environmental Monitoring Program (REMP) was conducted in accordance with Indian Point's Offsite Dose Calculation Manual ODCM. The ODCM contains requirements for the number and distribution of sampling locations, the types of samples to be collected, and the types of analyses to be performed for measurement of radioactivity.

The REMP at Indian Point includes measurements of radioactivity levels in the following environmental pathways.

Direct Gamma Radiation	Airborne Particulates and Radioiodine
Precipitation	Drinking Water
Groundwater	Soil
Broad Leaf Vegetation	Hudson River Water
Bottom Sediment	Shoreline Soil
Aquatic Vegetation	Fish and Invertebrates

An annual land use and milch animal census is also part of the REMP.

To evaluate the contribution of plant operations to environmental radioactivity levels, other man-made and natural sources of environmental radioactivity, as well as the aggregate of past monitoring data, must be considered. It is not merely the detection of a radionuclide, but the evaluation of the location, magnitude, source, and history of its detection that determines its significance. Therefore, we have reported the data collected in 2014 and assessed the significance of the findings.

A summary of the results of the 2014 REMP is presented in Table B-2. This Table lists the mean and range of all positive results obtained for each of the media sampled at ODCM indicator and control locations. Discussions of these results and their evaluations are provided below.

The radionuclides detected in the environment can be grouped into three categories: (1) naturally occurring radionuclides; (2) radionuclides resulting from weapons testing and other non-plant related, anthropogenic sources; and (3) radionuclides that could be related to plant operations.

The environment contains a broad inventory of naturally occurring radionuclides which can be classified as, cosmic ray induced (e.g., Be-7, H-3) or geologically derived (e.g., Ra-226 and progeny, Th-228 and progeny, and K-40.) These radionuclides constitute the majority of the background radiation source and thus account for a majority of the annual background dose detected. Since the detected concentrations of these radionuclides were consistent at indicator and control locations, and unrelated to plant operations, their presence is noted only in the data tables and will not be discussed further.

The second group of radionuclides detected in 2014 consists of those resulting from past weapons testing in the earth's atmosphere. The more recent contamination events resulting from the Chernobyl and Fukushima accidents only indicated detectable activity shortly after their occurrences (Reference 5). However, weapons testing in the 1950's and 1960's

resulted in a significant atmospheric radionuclide inventory, which, in turn, still contributes to the concentrations in the ecological systems. Although reduced in frequency, atmospheric weapons testing continued into the 1980's. The resultant radionuclide inventory of some radionuclides, although diminishing with time (e.g., through radioactive decay and natural dispersion processes), remains detectable.

In 2014, the detected radionuclides that may be attributable to past atmospheric weapons testing consisted of Cs-137 and Sr-90 in several media. The levels detected were consistent with the historical levels of radionuclides resulting from weapons tests as measured in previous years.

The final group of radionuclides detected by the 2014 REMP comprises those that may be attributable to current plant operations. During 2014, Cs-137, H-3 (Tritium), and Sr-90 were the only potentially plant-related radionuclides detected in any environmental samples.

H-3 may be present in the local environment due to either natural occurrence, other man-made sources, or as a result of plant operations. Natural occurrence is very low (on the order of approximately 5 pCi/liter - well below typical detectable levels). The major source of H-3 is typically from above ground nuclear weapons testing, in the range of 50 to 150 pCi/liter). Other sources include weapons production and industrial uses where levels are highly dependent on the release rates and distance from the source term. One such industrial source is nuclear power plant operation.

Cs-137 is ubiquitous in the environment from atmospheric testing debris and a lesser amount from the Chernobyl accident. In 2014, there were three detections of Cs-137 in shoreline soil (3 indicator samples). In bottom sediment there were five positive detections of Cs-137 (all at indicator stations). The indicator sample concentrations were consistent with historical values.

The fact that there was no Cs-134 present (recent plant releases would contain Cs-134) and that the levels detected were consistent with historical values indicates that the activity may be due to atmospheric weapons testing, with some contribution from plant releases from the past years. None of the fish samples indicated any detectable levels of these isotopes.

Strontium-90 (Sr-90) may also be present in the environment from atmospheric testing debris. Very low levels of Sr-90 were detected in one of the fish indicator location samples and one of the shoreline soil indicator location samples.

I-131 is also produced in fission reactors, but can result from non-plant related anthropogenic sources, e.g., medical administrations, such as in previous years. I-131 was not detected in 2014 in aquatic or terrestrial vegetation indicator and control locations.

Co-58 and Co-60 are activation/corrosion products also related to plant operations. They are produced by neutron activation in the reactor core. Co-58 has a much shorter half-life than Co-60. If Co-58 and Co-60 are concurrently detected in environmental samples, then the source of these radionuclides is more likely the result of recent releases. When significant concentrations of Co-60 are detected but no Co-58, there is an increased likelihood that the Co-60 is due to residual Co-60 from past operations. There was no Co-58 or Co-60 detected in the 2014 REMP, although they were observed in historical data.

In the following sections, a summary of the results of the 2014 REMP is presented by sample medium and the significance of any positive findings discussed. It should be noted that naturally occurring radionuclides are omitted from the summary table (Table B-2) and further discussion.

4.1 Direct Radiation

The environmental TLDs used to measure the direct radiation were TLDs supplied and processed by Environmental Dosimetry Company. In 2014, the TLD program produced a consistent picture of ambient background radiation levels in the vicinity of the Indian Point Station. A summary of the annual TLD data is provided in Table B-2 and all the TLD data are presented in Tables B-3, B-4 and B-5. TLD sample site DR-40 is the control site for the direct radiation (DR) series of measurements.

Table B-3 provides the quarterly and annual average reported doses in mR per standard quarter for each of the direct radiation sample points, DR-1 through DR-41. Table B-4 provides the mean, standard deviation, minimum and maximum values in mR per standard quarter for the years 2003 through 2014. The 2014 means are also presented in Table B-4. Table B-5 presents the 2014 TLD data for the inner ring and outer ring of TLDs. The table also provides the sector for each of the DR sample points.

The 2014 mean value for the indicator direct radiation sample points was 13.6 mR per standard quarter – which is consistent with historical values. At those locations where the 2014 mean value was higher than historical means, they are within historical bounds for the respective locations.

The DR sample locations are arranged so that there are two concentric rings of TLDs around the Indian Point site. The inner ring (DR-1 to DR-16) is close to the site boundary. The outer ring (DR-17 to DR-32) has a radius of approximately 5 miles from the three Indian Point units. The results for these two rings of TLDs are provided in Table B-5. The annual average for the inner ring was 13.5 mR per standard quarter and also average for the outer ring was 13.9 mR per standard quarter. The control location average for 2014 was 14.2 mR per standard quarter.

Table C-1 and Figure C-1 present the 10-year historical averages for the inner and outer rings of TLDs. The 2013 averages are consistent with the historical data. The 2014 and previous years' data show that there is no measurable direct radiation in the environment due to the operation of the Indian Point site.

4.2 Airborne Particulates and Radioiodine

An annual summary of the results of the 2014 air particulate filter and charcoal cartridge analyses is presented in Table B-2. As shown, there were no radionuclides detected in the air attributable to plant operations.

The results of the analyses of weekly air particulate filter samples for gross beta activity are presented in Table B-6 and the weekly charcoal cartridge analytical results are presented in Table B-7.

Gross beta activity was found in air particulate samples throughout the year at all indicator and control locations. The average gross beta activity for the eight indicator air sample locations was 0.013 pCi/m^3 and the average for the control location was 0.013 pCi/m^3. The activities detected were consistent for all locations, with no significant differences in gross beta activity in any sample due to location. All the charcoal cartridge results were less than MDC, consistent with historical trends when there were no episodes of fresh fallout from Weapons Testing or accidents.

The results of the GSA of the quarterly composites of these samples are in Table B-8. These quarterly composite air samples showed that no reactor-related radionuclides were detected and that only naturally-occurring radionuclides were present at detectable levels.

The mean annual gross beta concentrations and Cs-137 concentrations in air for the past 10 years are presented in Table C-2. From this table and Figure C-2, it can be seen that the average 2014 gross beta concentration was consistent with historical levels. Cs-137 has not been detected since 1987. This is consistent with the trend of decreasing ambient Cs-137 concentrations in recent years.

From the data, it can be seen that no airborne radioactivity attributable to the operation of Indian Point was detected in 2014.

4.3 Precipitation

A summary of the precipitation sample analysis results is presented in Table B-2. Table B-9 contains the results of the precipitation samples for 2014. Only one naturally occurring radionuclide was detected in the precipitation samples.

A review of historical data over the last 10 years indicates tritium had been detected in one indicator precipitation sample in 2010 and both indicator and control locations in 2010; however, there have been no instances of positive values in 2014.

4.4 Drinking Water

The annual program summary table (Table B-2) contains a summary of the 2014 drinking water sample analysis results. Results of the tritium and gamma spectroscopy analyses of the monthly drinking water samples are in Table B-10. Other than naturally occurring radionuclides, no radioactivity was detected in drinking water samples. This has historically been the case for the radionuclide results for this media. Operation of the Indian Point units had no detectable radiological impact on drinking water.

4.5 Ground Water

A summary of the groundwater samples for 2014 is contained in Table B-2. Data resulting from analysis of the groundwater samples for gamma emitters, tritium analysis, Ni-63 and Sr-90 are given in Table B-11. No plant related nuclides were noted in these samples.

4.6 Soil

A summary of the soil sample analysis results is presented in Table B-2. Table B-12 contains the results of the soil samples for 2014. Other than naturally occurring radionuclides, no activity was detected in any of the soil samples.

4.7 Broad Leaf Vegetation

Table B-2 contains a summary of the broad leaf vegetation sample analysis results. Data from analysis of the 2014 samples are presented in Table B-13.

Table C-3 contains an historical summary and Figure C-3 is an illustration of the broad leaf vegetation analysis results. There were no plant related nuclides detected in the 2014 samples. The detection of low levels of Cs-137 has occurred sporadically at both indicator and control locations at relatively low concentrations for the past ten years, most likely the result of previous atmospheric weapons testing.

4.8 Hudson River Water

A summary of the radionuclides detected in the Hudson River water is contained in Table B-2. Data resulting from analysis of monthly Hudson River water samples for gamma emitters and quarterly composites of H-3 are presented in Tables B-14.

The only plant related activity detected was H-3, and it was detected at low levels in indicator and control samples. The levels are consistent with occasional historical detection of H-3. Table C-3 shows historical H-3 concentrations at the plant inlet and discharge points. Table C-8 contains a comparison of H-3 detected at the plant discharge (Hudson River Water mixing point) versus calculated quarterly average effluents concentrations. Table C-8 provides assurance that the REMP is indeed providing verification of the calculation of radionuclide concentrations resulting from effluent releases attributable to the site.

4.9 Hudson River Bottom Sediment

A summary of the Hudson River bottom sediment analysis results is included in Table B-2. Table B-15 contains the results of the analysis of bottom sediment samples for 20143. Cesium-137 was detected in all five of six indicator station samples, and none of the control location samples. Detection of positive levels of Cs-137 in river bottom sediment is not unusual. Cs-134 was not detected in any bottom sediment samples. The lack of Cs-134 points to the primary source of the Cs-137 in bottom sediment as being from prior historical plant releases over the years and from residual weapons test fallout.

The levels observed during 2014 sampling are within the range of levels identified in historical samples Additionally the effluents from Indian Point for Cs-137 continue to remain at very low concentrations in particular when compared to historical effluent releases where river sediment concentrations were at the higher end of the historical range.

4.10 Hudson River Shoreline Soil

A summary of the radionuclide concentrations detected in the shoreline soil samples is contained in Table B-2. Table B-16 contains the results of the gamma spectroscopic and strontium-90 analyses of the shoreline soil samples.

In addition to the naturally occurring radionuclides, Cs-137 was identified in the Hudson River shoreline soil samples in 2014. Cesium-137 was detected at the Verplank location in all three samples from that location, for a total of three positive values out of 11 samples from indicator locations. Cesium-137 was not detected at the control location (Manitou Inlet). The average concentration for the indicator locations that had positive indication of Cs-137 was 109 pCi/kg (dry) with a maximum concentration of 139 pCi/kg (dry).

An historical look at Cs-137 detected in shoreline soil at indicator and control locations can be viewed in Table C-6 and Figure C-6. Cesium-137 has been and continues to be present in this media, both at indicator and occasionally at the control location, at a consistent level over the past ten years. Cesium-134 and Cs-137 are both discharged from the plant in similar quantities. The lack of Cs-134 activity is an indication that the primary source of the Cs-137 in the shoreline soil is legacy contamination from weapons fallout.

Strontium-90 (Sr-90) was detected at a low level in one of 11 indicator location samples and in none of the control location samples. The concentration detected was orders of magnitude below even the required minimum detection level and is not attributed to current plant operations

4.11 Aquatic Vegetation

A summary of the aquatic sample analysis results is presented in Table B-2. Table B-17 contains the results of the analysis of aquatic vegetation samples for 2014. No plant related radionuclides were detected.

4.12 Fish and Invertebrates

A summary of the fish and invertebrate sample analysis results is presented in Table B-2. Table B-18 contains the results of the analysis of fish and invertebrate samples for 2014 The only plant related nuclide detected was Sr-90, which was detected at very low levels in one sample at one of the indicator locations (6.0 pCi/kg). This was attributed to the presence of notable amounts of shell pieces in those samples. In addition, these values are well within the range of those identified by NYSDEC in their study of Sr-90 in fish and invertebrate in the lower Hudson River, reported in 2009.

4.13 Land Use Census

A census was performed in the vicinity of Indian Point in 2014. This census consisted of a milch animal and a residence census. Results of this census are presented in Tables B-21 and B-22.

The results of the 2014 census were generally same as the 2014 census results, with one exception. The presence of goats was noted on a property located approximately 4.99 miles NNW of IPEC. However, discussions with the owner confirmed that the goats did not produce milk for human consumption and are therefore not milch animals.

The census revealed that the two nearest residences in different sectors are located 0.44 miles (0.71 km) ESE and 0.73 miles (1.13 km) S of the plant. The 2014 land use census indicated there were no new residences that were closer in proximity to IPEC.

The ODCM allows the sampling of broad leaf vegetation in two sectors at the site boundary in lieu of performing a garden census. Analysis results for these two sectors are discussed in Section 4.6 and presented in Table B-14, Table C-6 and Figure C-6.

4.14 Conclusion

The Radiological Environmental Monitoring Program is conducted each year to determine the radiological impact of Indian Point operations on the environment. The preceding discussions of the results of the 2014 REMP reveal that operations at the station did not result in an impact on the environment.

The 2014 REMP results demonstrate the relative contributions of different radionuclide sources, both natural and anthropogenic, to the environmental concentrations. The results indicate that the fallout from previous atmospheric weapons testing continues to contribute to detection of Cs-137 and Sr-90 in some environmental samples. There are infrequent detections of plant related radionuclides in the environs; however, the radiological levels are very low and are significantly less than those from natural background and other anthropogenic sources.

SECTION 5

REFERENCES

5.0 REFERENCES

1. United States of America, Code of Federal Regulations, Title 10, Part 50, Appendix A Criteria 64.

2. Currie, L.A., "Limits for Qualitative Detection of Quantitative Determination", Analytical Chemistry, 40:586-593, 1968.

3. Mayer, Dauer, "Application of Systematic Error Bounds to Detection Limits for Practical Counting"., Health Physics Journal, 65(1): 89-91, 1993.

4. U.S. Nuclear Regulatory Commission, Branch Technical Position, "An Acceptable Radiological Environmental Monitoring Program," Revision 1, November 1979.

5. Wetherbee, Gregory A., et.al., Wet Deposition of Fission-Product Isotopes to North America from the Fukushima Dai-ichi Incident, March 2012, Environmental Science and Technology.

6. IPEC Offsite Dose Calculation Manual, Units 1, 2 and 3.

7. United States of America, Code of Federal Regulations, Title 10.

8. United States of America, Code of Federal Regulations, Title 40.

9. U.S. Nuclear Regulatory Commission, Regulatory Guide 4.1, "Program for Monitoring Radioactivity in the Environs of Nuclear Power Plants," Revision 1, April 1975.

10. U.S. Nuclear Regulatory Commission, Regulatory Guide 4.1, Radiological Environmental Monitoring for Nuclear Power Plants, Revision 2, June 2009.

11. Entergy Nuclear Indian Point, Radiological Environmental Monitoring Chemistry Procedures.

12. U.S. Nuclear Regulatory Commission, Regulatory Guide 4.8, Environmental Technical Specifications for Nuclear Power Plants, December 1975.

13. Eisenbud, M., Environmental Radioactivity, Academic Press, New York, 1987.

14. Glasstone, S., and W. H. Jordan, Nuclear Power and Its Environmental Effects, American Nuclear Society, La Grange Park, IL, 1980.

15. Cohen N., and Eisenbud M., Radiological Studies of the Hudson River, Progress Report Institute of Environmental Medicine, New York University Medical Center, December 1983.

16. U.S. Nuclear Regulatory Commission. Regulatory Guide 4.15, Revision 1, Quality Assurance for Radiological Monitoring Programs (Normal Operations) - Effluent Streams and the Environment February 1979.

17. J. W. Poston, Cesium-137 and Other Man-Made Radionuclides in the Hudson River: A Review of the Available Literature, Applied Physical Technology, Inc., report to NYPA, September 1977.

18. U.S. Environmental Protection Agency Report EPC-520/1 80-012, Upgrading Environmental Radiation Data, August 1980.

19. Andrews, Howard L. and Lapp, Ralph E. Nuclear Radiation Physics, Prentice-Hall, Inc., Englewood Cliffs, New Jersey, 1972.

20. U.S. Nuclear Regulatory Commission, Branch Technical Position to Regulatory Guide 4.8, An Acceptable Radiological Environmental Monitoring Program, November 1979.

21. Eichholz, Geoffrey G., Environmental Aspects of Nuclear Power, Lewis Publishers, Inc., Chelsea, Michigan, 1985.

22. Kelly, J. J. (Ed.), Effluent and Environmental Radiation Surveillance, ASTM STP #698, Philadelphia, PA, 1978.

23. Knoll, Glenn F., Radiation Detection and Measurement, first edition, John Wiley and Sons, New York, 1979.

24. Dixon, Wilfred J., Introduction to Statistical Analysis, third edition, McGraw-Hill Inc., 1969.

25. National Council on Radiation Protection. NCRP Report No. 94, Exposure of the Population in the United States and Canada from Natural Background Radiation December 1987.

26. National Council on Radiation Protection. NCRP Report No. 62, Tritium in the Environment, March 1979.

27. Kuhn, W.,et al., The Influence of Soil Parameters on Cs-137 Uptake by Plants from Long-Term Fallout on Forest Clearings and Grasslands, Health Physics Journal, 46(5), p. 1083, May 1984.

28. Garner, J.,et al., High Radiocesium Levels in Granite Outcrop Vegetation and Reductions Through Time, Health Physics Journal, 60(4), p. 533, April 1991.

29. McGee, E., et al., The Variability in Fallout Content of Soils and Plants and the Design of Optimum Field Sampling Strategies, Health Physics Journal, 68(3), March 1995.

30. Consolidated Edison Company of New York, Safety Evaluation for Amendment #45 to Unit 1 Provisional Operating License, January 1996.

31. U.S Nuclear Regulatory Commission, Regulatory Guide 4.13, Performance, Testing, and Procedural Specifications for Thermoluminescence Dosimetry: Environmental Applications, November 1979.

32. Office of Environmental Management, Semi-Annual Report of the Department of Energy, Quality Assessment Program, EML 617, June 2003.

33. Office of Environmental Management, Semi-Annual Report of the Department of Energy, Quality Assessment Program, EML 618, December 2003.

34. McFarland, R.C., et al., The Counting Room: Special Edition, Radioactivity and Radiochemistry, Caretaker Publications, Atlanta, Georgia, 1994.

35. Bevington, P.R., Data Reduction and Error Analysis for the Physical Sciences, McGraw Hill, 1969.

36. ENN-LI-102, Corrective Action Process

37. Technical Information Document 2003-011 "Justification for the Removal of the Radiological Environmental Monitoring Blind Spike Program at IPEC"

38. National Council on Radiation Protection and Measurements, Report No. 169, "Design of Effective Radiological Effluent Monitoring and Environmental Surveillance Programs", December 2010.

39. Donald T. Oakley, "Natural Radiation Exposure in the United States." U. S. Environmental Protection Agency, ORP/SID 72-1, June 1972.

40. National Council on Radiation Protection and Measurements, Report No. 160, "Ionizing Radiation Exposures of the Population of the United States," March 2009.

41. National Council on Radiation Protection and Measurements, Report No. 94, "Exposure of the Population of the United States and Canada from Natural Background Radiation," December 1987.

42. U.S. Nuclear Regulatory Commission, Regulatory Guide 8.29, "Instructions Concerning Risks from Occupational Radiation Exposure," Revision 0, July 1981.

43. U.S. Nuclear Regulatory Commission, NUREG-1301, "Offsite Dose Calculation Manual Guidance: Standard Radiological Effluent Controls for Pressurized Water Reactors," April 1991.

44. NYS Department of Environmental Conservation, "Measurement of Strontium and Other Radionuclides in Edible Tissue and Bone/carapace of Fish and Blue Crabs from the Lower Hudson River, New York", November 2009.

APPENDIX A

ENVIRONMENTAL SAMPLING AND ANALYSIS REQUIREMENTS

APPENDIX A

Environmental media are sampled at the locations specified in Table A-1 and shown in Figures A-1, A-2, and A-3. The samples are analyzed according to criteria established in the ODCM. These requirements include: methods of sample collection; types of sample analysis; minimum sample size required; lower limit of detection, which must be attained for each medium, sample, or analysis type, and environmental concentrations requiring special reports.

Table A-1 provides the sampling station number, location, sector, and distance from Indian Point, sample designation code, and sample type. This table gives the complete listing of sample locations used in the 2014 REMP.

Three maps are provided to show the locations of REMP sampling. Figure A-1 shows the sampling locations within two miles of Indian Point. Figures A-2 and A-3 show the sampling locations within ten miles of Indian Point.

The ODCM required lower limits of detection (LLD) for Indian Point sample analyses are presented in Table A-2. These required lower limits of detection are not the same as the lower limits of detection or critical levels actually achieved by the laboratory. The laboratory's lower limits of detection and critical levels must be equal to or lower than the required levels presented in Table A-2.

Table A-3 provides the reporting level for radioactivity in various media. Sample results that exceed these levels and are due to plant operations require that a special report be submitted to the NRC.

In addition to the sampling outlined in Table A-1, there is an environmental surveillance requirement that an annual land use and milch animal census be performed. See Tables B-19 and B-20 for the milch animal and land use census.

TABLE A-1
INDIAN POINT REMP SAMPLING STATION LOCATIONS

SAMPLING STATION	SAMPLE DESIGNATION	LOCATION	DISTANCE	SAMPLE TYPES
3	DR8	Service Center Building	Onsite - 0.35 Mi (SSE) at 158°	Direct Gamma
4	A1 A1	Algonquin Gas Line	Onsite - 0.28 Mi (SW) at 234°	Air Particulate Radioiodine
5	A4 A4 DR10	NYU Tower	Onsite - 0.88 Mi (SSW) at 208°	Air Particulate Radioiodine Direct Gamma
7	Wb1	Camp Field Reservoir	3.4 Mi (NE) at 51°	Drinking Water
8	**	Croton Reservoir	6.3 Mi (SE) at 124°	Drinking Water
9	Wa1	Plant Inlet (Hudson River Intake)*	Onsite - 0.16 Mi (W) at 273°	HR Water
10	Wa2 **	Discharge Canal (Mixing Zone)	Onsite - 0.3 Mi (WSW) at 249°	HR Water HR Bottom Sediment
14	DR7	Water Meter House	Onsite - 0.3 Mi (SE) at 133°	Direct Gamma
17	** ** **	Off Verplanck	1.5 Mi (SSW) at 202.5°	HR Aquatic Vegetation HR Shoreline Soil HR Bottom Sediment
20	DR38	Cortlandt Yacht Club (AKA Montrose Marina)	1.5 Mi (S) at 180°	Direct Gamma
23	** A5 A5 DR40 Ic3 ** Ib2	Roseton*	20.7 Mi (N) at 357°	Precipitation Air Particulate, Radioiodine Direct Gamma Broad Leaf Vegetation Soil Fish & Invertebrates
25	Ib1	Downstream	Downstream	Fish & Invertebrates
27	** ** DR41	Croton Point	6.36 Mi (SSE) at 156°	Air Particulate Radioiodine Direct Gamma
28	** DR4 ** **	Lent's Cove	0.45 Mi (ENE) at 069°	HR Shoreline Soil Direct Gamma HR Bottom Sediment HR Aquatic Vegetation
29	** ** DR39	Grassy Point	3.37 Mi (SSW) at 196°	Air Particulate Radioiodine Direct Gamma
33	DR33	Hamilton Street (Substation)	2.88 Mi (NE) at 053°	Direct Gamma
34	DR9	South East Corner of Site	Onsite - 0.52 Mi (S) at 179°	Direct Gamma
35	DR5	Broadway & Bleakley Avenue	Onsite - 0.37 Mi (E) at 092°	Direct Gamma
38	DR34	Furnace Dock (Substation)	3.43 Mi (SE) at 141°	Direct Gamma
	**			Precipitation

* = Control location
** = Locations listed do not have sample designation locations specified in the ODCM
HR = Hudson River R/S = Reuter Stokes

TABLE A-1
INDIAN POINT REMP SAMPLING STATION LOCATIONS

SAMPLING STATION	SAMPLE DESIGNATION	LOCATION	DISTANCE	SAMPLE TYPES
44	** **	Peekskill Gas Holder Bldg	1.84 Mi (NE) at 052°	Air Particulate Radioiodine
50	Wc2	Manitou Inlet*	4.48 Mi (NNW) at 347°	HR Shoreline Soil
53	Wc1 DR11	White Beach	0.92 Mi (SW) at 226°	HR Shoreline Soil Direct Gamma
56	DR37	Verplanck - Broadway & 6th Street	1.25 Mi (SSW) at 202°	Direct Gamma
57	DR1	Roa Hook	2 Mi (N) at 005°	Direct Gamma
58	DR17	Route 9D - Garrison	5.41 Mi (N) at 358°	Direct Gamma
59	DR2	Old Pemart Avenue	1.8 Mi (NNE) at 032°	Direct Gamma
60	DR18	Gallows Hill Road & Sprout Brook Road	5.02 Mi (NNE) at 029°	Direct Gamma
61	DR36	Lower South Street & Franklin Street	1.3 Mi (NE) at 052°	Direct Gamma
62	DR19	Westbrook Drive (near the Community Center)	5.03 Mi (NE) at 062°	Direct Gamma
64	DR20	Lincoln Road - Cortlandt (School Parking Lot)	4.6 Mi (ENE) at 067°	Direct Gamma
66	DR21	Croton Avenue - Cortlandt	4.87 Mi (E) at 083°	Direct Gamma
67	DR22	Colabaugh Pond Road - Cortlandt	4.5 Mi (ESE) at 114°	Direct Gamma
69	DR23	Mt. Airy & Windsor Road	4.97 Mi (SE) at 127°	Direct Gamma
71	DR25	Warren Ave - Haverstraw	4.83 Mi (S) at 188°	Direct Gamma
72	DR26	Railroad Avenue & 9W - Haverstraw	4.53 Mi (SSW) at 203°	Direct Gamma
73	DR27	Willow Grove Road & Captain Faldermeyer Drive	4.97 Mi (SW) at 226°	Direct Gamma
74	DR12	West Shore Drive - South	1.59 Mi (WSW) at 252°	Direct Gamma
75	DR31	Palisades Parkway	4.65 Mi (NW) at 225°	Direct Gamma
76	DR13	West Shore Drive - North	1.21 Mi (W) at 276°	Direct Gamma
77	DR29	Palisades Parkway	4.15 Mi (W) at 272°	Direct Gamma
78	DR14	Rt. 9W across from R/S #14	1.2 Mi (WNW) at 295°	Direct Gamma
79	DR30	Anthony Wayne Park	4.57 Mi (WNW) at 296°	Direct Gamma
80	DR15	Route 9W South of Ayers Road	1.02 Mi (NW) at 317°	Direct Gamma
81		Palisades Pkwy - Lake Welch Exit	4.96 Mi (WSW) at 310°	Direct Gamma
82	DR16	Ayers Road	1.01 Mi (NNW) at 334°	Direct Gamma
83	DR32	Route 9W - Fort Montgomery	4.82 Mi (NNW) at 339°	Direct Gamma
84	** ** **	Cold Spring *	10.88 Mi (N) at 356°	HR Aquatic Vegetation HR Shoreline Soil HR Bottom Sediment
88	DR6	Reuter Stokes Pole #6	0.32 Mi (ESE) at 118°	Direct Gamma
89	DR35	Highland Ave & Sprout Brook Road (near rock cut)	2.89 Mi (NNE) at 025°	Direct Gamma

* = Control location
** = Locations listed do not have sample designation locations specified in the ODCM
HR = Hudson River R/S = Reuter Stokes

TABLE A-1
INDIAN POINT REMP SAMPLING STATION LOCATIONS

SAMPLING STATION	SAMPLE DESIGNATION	LOCATION	DISTANCE	SAMPLE TYPES
90	DR3	Charles Point	0.88 Mi (NE) at 047°	Direct Gamma
92	DR24	Warren Road - Cortlandt	3.84 Mi (SSE) at 149°	Direct Gamma
94	A2 A2 Ic2 **	IPEC Training Center	Onsite- 0.39 Mi (S) at 193°	Air Particulate Radioiodine Broad Leaf Vegetation Soil
95	A3 A3 Ic1 **	Meteorological Tower	Onsite - 0.46 Mi (SSW) at 208°	Air Particulate Radioiodine Broad Leaf Vegetation Soil
106	**	Lafarge Monitoring Well	0.63 mi SW	Groundwater
107	**	Vicinity of Haverstraw Bay	2.5 mi SSW (downstream)	Fish & Invertebrates

* = Control location
** = Locations listed do not have sample designation locations specified in the ODCM
HR = Hudson River R/S = Reuter Stokes

FIGURE A-1

SAMPLING LOCATIONS
Within Two Miles of Indian Point

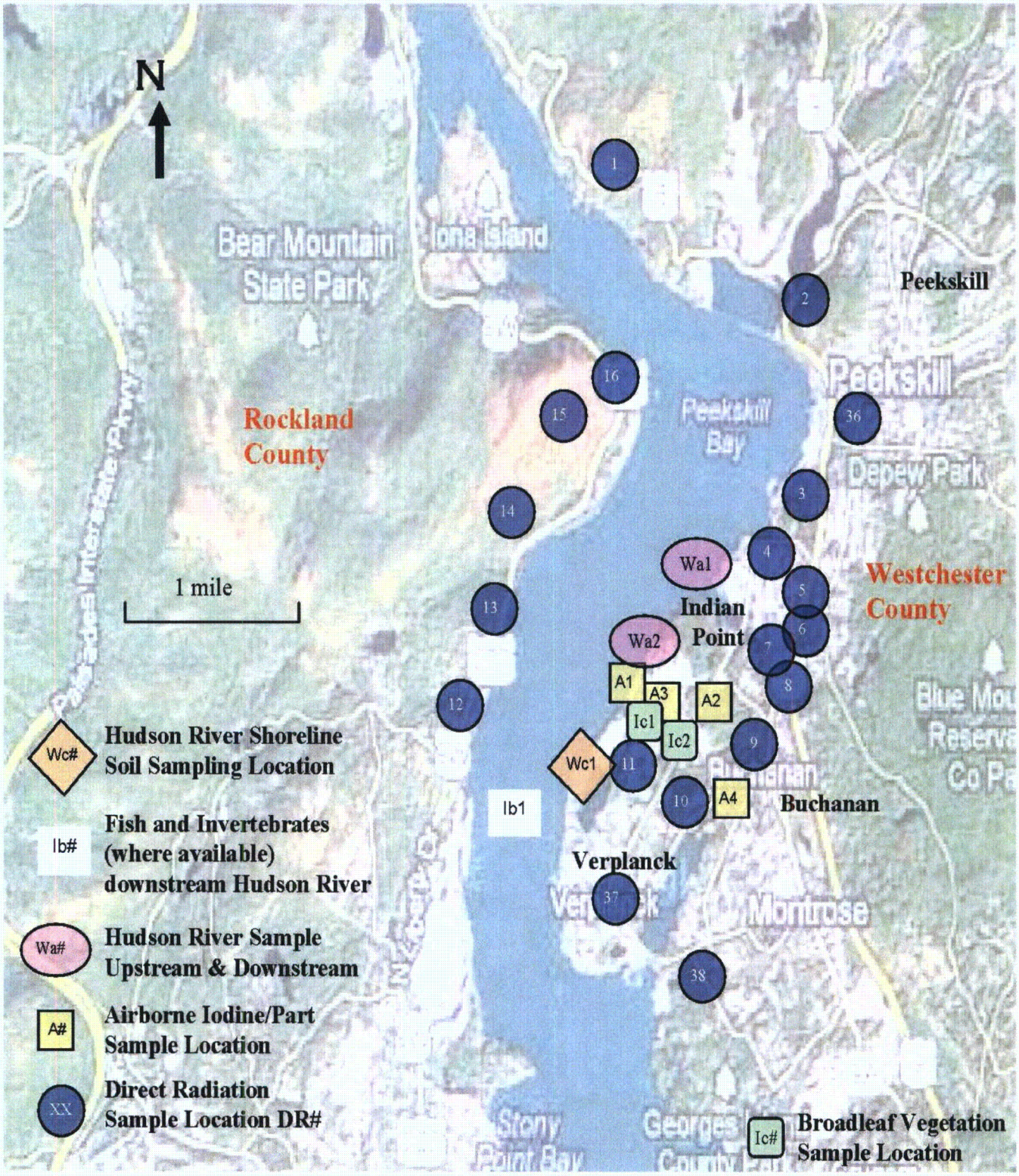

FIGURE A-2

SAMPLING LOCATIONS
Greater than Two Miles from Indian Point

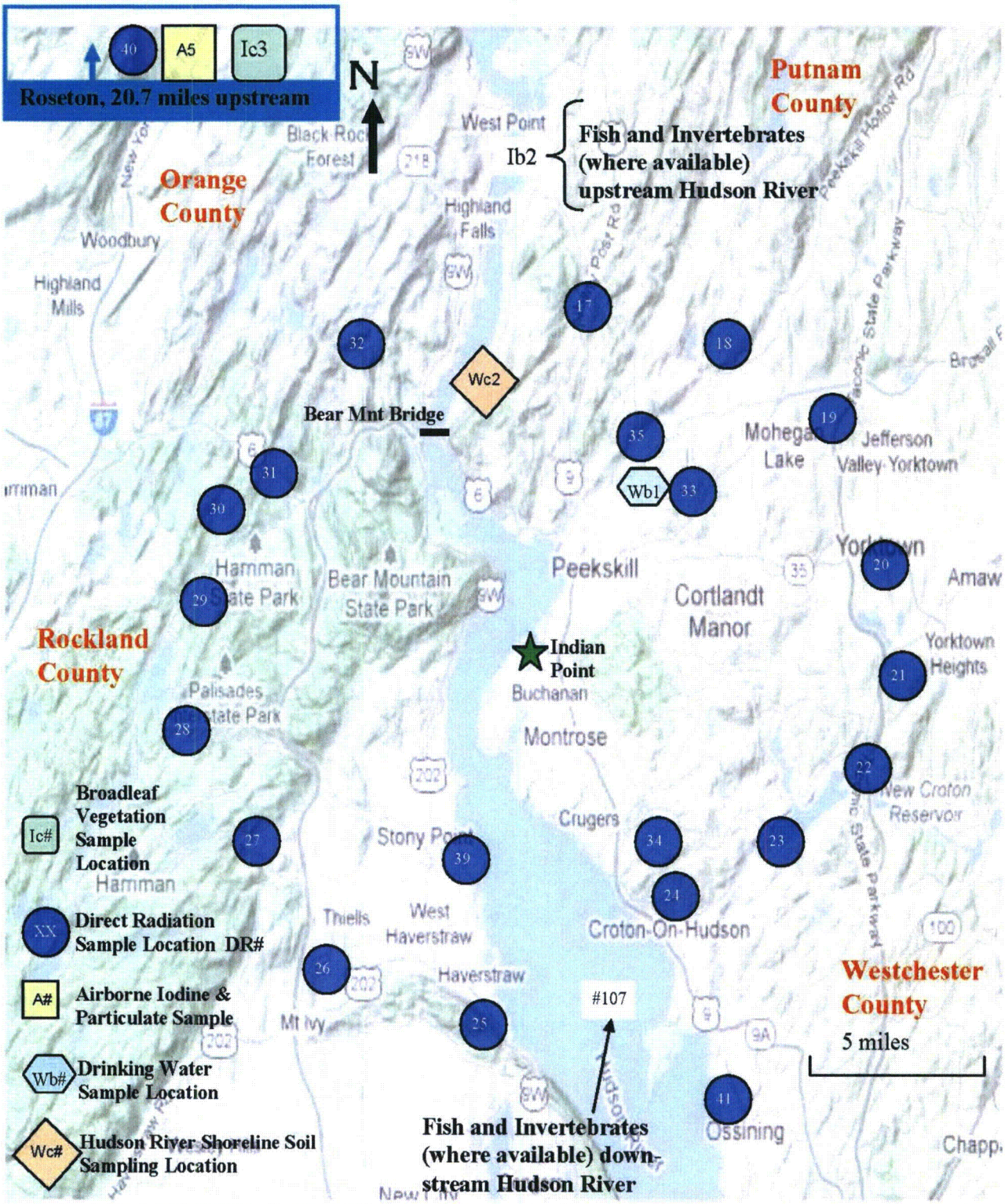

FIGURE A-3

SAMPLING LOCATIONS
Additional Sampling Locations

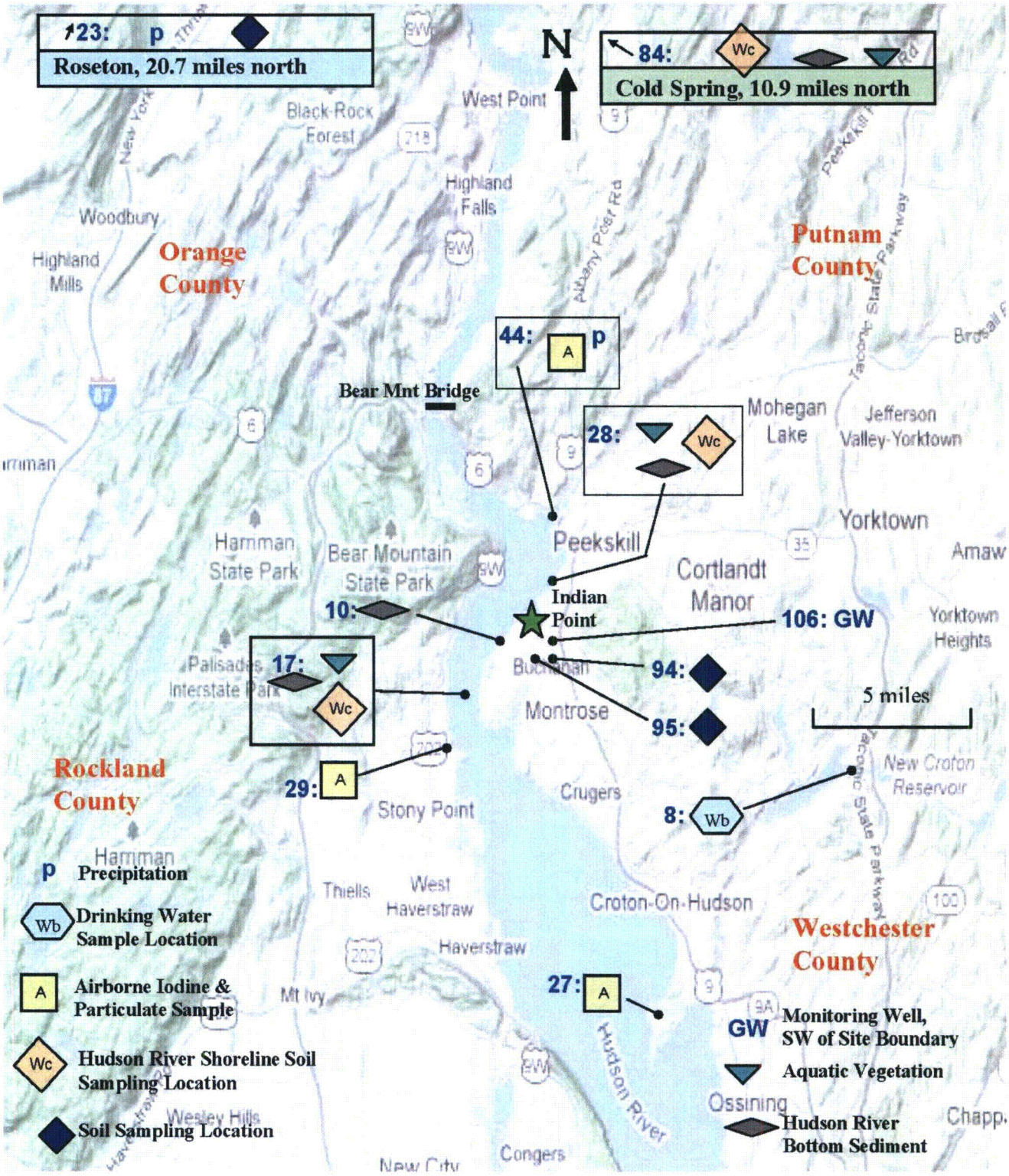

TABLE A-2

LOWER LIMIT OF DETECTION (LLD) REQUIREMENTS FOR ENVIRONMENTAL SAMPLES

RADIONUCLIDE ANALYSIS	WATER (pCi/L)	AIRBORNE PARTIUCLATE OR GASES (pCi/m^3)	FISH (pCi/kg, wet)	MILK (pCi/L)	FOOD PRODUCTS (pCi/kg, wet)	SOIL or SEDIMENT (pCi/kg, dry)
Gross Beta	4	0.01				
H-3	2,000 (d)					
Mn-54	15		130			
Fe-59	30		260			
Co-58	15		130			
Co-60	15		130			
Ni-63 (f)	30		100			
Zn-65	30		260			
Sr-90 (f)	1		5			5000
Zr-95	30					
Nb-95	15					
I-131	1 (d)	0.07		1	60	
Cs-134	15	0.05	130	15	60	150
Cs-137	18	0.06	150	18	80	180
Ba-140	60			60		
La-140	15			15		

TABLE A-2

LOWER LIMIT OF DETECTION (LLD) REQUIREMENTS FOR ENVIRONMENTAL SAMPLES

Table Notation

(a) This list does not mean that only these nuclides are to be considered. Other peaks that are identifiable, together with those of the above nuclides, shall also be analyzed and reported in the Annual Radiological Environmental Operating Report pursuant to the ODCM.

(b) Required detection capabilities for thermoluminescent dosimeters used for environmental measurements are given in Regulatory Guide 4.13.

(c) The LLD is defined as the smallest concentration of radioactive material in a sample that will yield a net count, above system background, that will be detected with 95% probability with only 5% probability of falsely concluding that a blank observation represents a "real" signal.

It should be recognized that the LLD is defined as an a priori (before the fact) limit representing the capability of a measurement system and not as an a posteriori (after the fact) limit for a particular measurement.

Analyses shall be performed in such a manner that the stated LLDs will be achieved under routine conditions. Occasionally background fluctuations, unavoidable small sample sizes, the presence of interfering nuclides, or other uncontrollable circumstances may render these LLDs unachievable.

In such cases, the contributing factors shall be identified and described in the Annual Radiological Environmental Operating Report pursuant to the ODCM.

(d) These LLDs are for drinking water samples. If no drinking water pathway exists, the LLDs may be increased to 3,000 for H-3 and 15 for I-131.

(e) These required lower limits of detection are associated only with the REMP requirements. The Radiological Ground Water Monitoring Program may involve unique reporting level criteria, independent of the REMP, and defined in station procedures.

(f) Sr-90 and Ni-63 are included in this table due to their historical presence in ground water and possible migration to the environment.

TABLE A-3

REPORTING LEVELS FOR RADIOACTIVITY CONCENTRATIONS IN ENVIRONMENTAL SAMPLES

RADIONUCLIDE ANALYSIS	WATER (pCi/L)	AIRBORNE PARTIUCLATE OR GASES (pCi/m^3)	FISH (pCi/kg, wet)	MILK (pCi/L)	FOOD PRODUCTS (pCi/kg, wet)
H-3	20,000 *				
Mn-54	1,000		30,000		
Fe-59	400		10,000		
Co-58	1,000		30,000		
Co-60	300		10,000		
Ni-63 ***	300		1,000		
Zn-65	300		20,000		
Sr-90 ***	8*		40		
Zr-95	400				
Nb-95	400				
I-131	2 *	0.9		3	100
Cs-134	30	10	1,000	60	1,000
Cs-137	50	20	2,000	70	2,000
Ba-140	200			300	
La-140	200			300	

* Values provided are for drinking water pathways. If no drinking water pathway exists, higher values are allowed, as follows:

H-3	30,000 pCi/L (This is a 40 CFR 141 value)
Sr-90	12 pCi/L
I-131	20 pCi/L

** These reporting levels are associated only with the REMP requirements. The Radiological Ground Water Monitoring Program may involve unique reporting level criteria, independent of the REMP, and defined in station procedures.

*** Sr-90 and Ni-63 are included in this table due to their historical presence in ground water and possible migration to the environment.

APPENDIX B

RADIOLOGICAL ENVIRONMENTAL MONITORING PROGRAM RESULTS SUMMARY

APPENDIX B

B.1 2014 Annual Radiological Environmental Monitoring Program Summary

The results of the 2014 radiological environmental sampling program are presented in Tables B-2 through B-18. Table B-2 is a summary table of the sample results for 2014. The format of this summary table conforms to the reporting requirements of the ODCM, NRC Regulatory Guide 4.8, and NRC Branch Technical Position to Regulatory Guide 4.8 (Reference 4). In addition, the data obtained from the analysis of samples are provided in Tables B-3 through B-18.

REMP samples were analyzed by various counting methods as appropriate. The methods are; gross beta, gamma spectroscopy analysis, liquid scintillation, radiochemical analysis, and TLD processing. Gamma spectroscopy analysis was performed for the following radionuclides; Be-7, K-40, Mn-54, Co-58, Co-60, Fe-59, Zn-65, Zr-95, Nb-95, Ru-103, Ru-106, I-131, Cs-134, Cs-137, Ba/La-140, Ce-141, Ce-144, Ra-226 and Ac/Th-228. Radiochemical analyses were performed for H-3, Ni-63, Sr-90 and I-131 for specific media and locations as required in the ODCM.

B.2 Land Use Census

In accordance with Sections IP2-D3.5.2 and IP3-2.8 of the ODCM, a land use census was conducted to identify the nearest milch animal and the nearest residence. The results of the milch animal and land use census are presented in Tables B-19 and B-20, respectively. In lieu of identifying and sampling the nearest garden of greater than 50 m^2, at least three kinds of broad leaf vegetation were sampled near the site boundary in two sectors and at a designated control location (results are presented in Table B-13).

B.3 Sampling Deviations

During 2014, environmental sampling was performed for 12 unique media types addressed in the ODCM and for direct radiation. A total of 1182 samples of 1186 scheduled were obtained. Of the scheduled samples, 99.7% were collected and analyzed for the program. Sampling deviations are summarized in Table B-1. Discussions of the reasons for the deviations are provided in Table B-1a for the air samples and Table B-1b for other media.

B.4 Analytical Deviations

One particulate filter sample for the Roseton location for week ending 02/03/14 could not be analyzed for gross beta due to poor placement of the filter media resulting in the air particulate filter not fully covering the charcoal media.

B.5 Special Reports

No special reports were required under the REMP.

TABLE B-1

Summary of Sampling Deviations - 2014

MEDIA	TOTAL SCHEDULED SAMPLES	NUMBER OF DEVIATIONS*	SAMPLING EFFICIENCY %	NUMBER OF ANALYSES**	REASON FOR DEVIATION
MEDIA					
TLD	164	1	99%	163	See Table B-1a
PARTICULATES IN AIR	416	2	100%	446	See Table B-1a
CHARCOAL FILTER	416	1	100%	415	See Table B-1a
PRECIPITATION	8	0	100%	16	N/A
DRINKING WATER	24	0	100%	56	N/A
GROUNDWATER SAMPLES	2	0	100%	8	N/A
SOIL	3	0	100%	3	N/A
BROAD LEAF VEGETATION	57	0	100%	57	N/A
HUDSON RIVER WATER	24	0	100%	32	N/A
SHORELINE SOIL	10	0	100%	28	N/A
HUDSON RIVER BOTTOM SEDIMENT	8	0	100%	8	N/A
AQUATIC VEGETATION	4	0	100%	4	N/A
FISH & INVERTEBRATES	35	0	100%	105	N/A
TOTALS	1171	4	99.7%	1341	

TOTAL NUMBER OF SAMPLES COLLECTED = 1167

* Samples not collected or unable to be analyzed.

** Several sample types require more than one analysis

TABLES B-1a / B-1b / B-1c

TABLE B-1a

2014 Air Sampling Deviations

LOCATION	DATE	PROBLEM / ACTIONS TO PREVENT RECURRENCE
Met Tower	1/6/2014	118 hours lost due to pump impeller seizure. Impeller replaced
Met Tower	1/13/2014	120 hours lost due to loss of power & degraded plug. Plug tightened and power restored.
Met Tower	1/21/2014	Loss of 44.8 hours due to continued issues with power supply. Additional troubleshooting performed and power restored
Met Tower	1/27/2014	Data indicated loss of >10 hours of sample time due to degredation of power supply. Troubleshooting continued and reapirs planned
Met Tower	2/3/2014	Data indicated loss of 36.9 hours of sample time during repair and restoration of fully functional power supply.
Roseton	2/3/2014	Particulate filter media found not fully covering charcoal media due to faulty placement of filter. Sample declared invalid
Training Bldg.	2/19/2014	No power at sampler due to GFI tripping. GFI reset and power verified returned
Grassy Point	2/24/2014	Loss of 24.6 hours due to loss of power. Power verified restored.
Croton Point	5/23/2014	Loss of 80 hours due to outlet breaker trip. Breaker reset and power restored.
Grassy Point	8/19/2014	Loss of 11.6 hours due to loss of power. Power verified restored.

Note: All air particulate filters and charcoal cartridges were analyzed, except for the air filter from Stn 23 on 2/3/14. Since the filter media was not properly covering the filter charcoal the entire time, the sampled was discarded.

TABLE B-1b

2014 Other Media Deviations

LOCATION	Date3	PROBLEM / ACTIONS TO PREVENT RECURRENCE
Hudson River Discharge	2/10/14	Strainer and weight found missing from pump sample line but sufficient sample obtained and strainer replaced. [CR IP3-2014-00396]
Charles Point (Stn DR3)	4/10/14	Cupset and TLDs it contained were found to be missing during collection of first quarter TLDs. New cupset and TLDs were installed [CR IP2-2014-02595]

Note: Only samples not obtained were the TLDs that were found to be missing from Station DR3 on 4/10/14.

TABLE B-2 RADIOLOGICIAL ENVIRONMENT MONITORING PROGRAM SUMMARY
INDIAN POINT ENERGY CENTER - 2014
Dockets 50-03, 50-247 & 50-286

Medium or Pathway Sampled (Units)	Analysis Type	Total Number	LLD*	Indicator Locations Mean ** (Range)	Location with Highest Mean: Location Number	Location with Highest Mean: Distance Direction	Location with Highest Mean: Mean (Range)	Control Locations Mean (Range)	Non-Routine Reported Measurements
Direct Radiation (mR/Standard Quarter)	Tld-Quarterly	163	NA	13.6 (159/159) (10/19.9)	DR-28	4.96 Mi. WSW	19.1 (4/4) (17.5/19.9)	14.2 (4/4) (13.3/14.8)	0
Air Particulate (pCi/m^3)	Gr-B	414	0.01	0.013 (363/363) (0.006/0.026)	27	6.36 Mi. SSE	0.014 (52/52) (0.007/0.026)	0.013 (51/51) (0.006/0.023)	0
Air Iodine (pCi/m^3)	GAMMA I-131	415	0.07	<LLD			-	<LLD	0
Air Particulate (10^{-3} pCi/m^3)	GAMMA Be-7	32	NA	98.1 (28/28) (55.3/128)	27	6.36 Mi. SSE	109 (4/4) (97.4/122)	84.2 (4/4) (58.0/106)	0
	K-40		NA	21.0 (2/28) (20.8/21.1)	5	0.88 Mi. SSW	21.1 (1/4)	<LLD	0
	Cs-134		0.05	<LLD			-	<LLD	0
	Cs-137		0.06	<LLD			-	<LLD	0
	Th-228		NA	1.9 (1/28)	95	0.46 Mi.	1.9 (1/4)	<LLD	0
Rainwater (pCi/liter)	H-3	8	200	<LLD			-	<LLD	0
	GAMMA Co-60	8	15	<LLD			-	<LLD	0
	Cs-134		15	<LLD			-	<LLD	0
Rainwater (cont'd) (pCi/liter)	Cs-137		18	<LLD			-	<LLD	0
Drinking Water (pCi/liter)	Gr-B	24	4	3.12 (17/24) (2.49/4.70)	8	6.3 Mi. SE	3.24 (9/12) (2.76/4.70)	NA	0
	H-3	8	200	<LLD			-	NA	0
	GAMMA Mn-54	24	15	<LLD			-	NA	0
	Co-58		15	<LLD			-	NA	0
	Fe-59		30	<LLD			-	NA	0

TABLE B-2 RADIOLOGICIAL ENVIRONMENT MONITORING PROGRAM SUMMARY
INDIAN POINT ENERGY CENTER - 2014
Dockets 50-03, 50-247 & 50-286

Medium or Pathway Sampled (Units)	Analysis Type	Total Number	LLD*	Indicator Locations Mean ** (Range)	Location with Highest Mean: Location Number	Distance Direction	Mean (Range)	Control Locations Mean (Range)	Non-Routine Reported Measurements
Drinking Water (cont'd) (pCi/liter)	Co-60		15	<LLD			-	NA	0
	Zn-65		30	<LLD			-	NA	0
	Nb-95		15	<LLD			-	NA	0
	Zr-95		15	<LLD			-	NA	0
	I-131		15	<LLD			-	NA	0
	Cs-134		15	<LLD			-	NA	0
	Cs-137		18	<LLD			-	NA	0
	Ba-140		60	<LLD			-	NA	0
	La-140		15	<LLD			-	NA	0
Groundwater (pCi/liter)	H-3	2	2000	<LLD			-	NA	0
	Ni-63	2	NA	<LLD			-	NA	0
	Sr-90	2	NA	<LLD			-	NA	0
	GAMMA	2							
	Mn-54		15	<LLD			-	NA	0
	CO-58		15	<LLD			-	NA	0
	Fe-59		30	<LLD			-	NA	0
	Co-60		15	<LLD			-	NA	0
	Zn-65		30	<LLD			-	NA	0
	Nb-95		15	<LLD			-	NA	0

TABLE B-2 RADIOLOGICIAL ENVIRONMENT MONITORING PROGRAM SUMMARY
INDIAN POINT ENERGY CENTER - 2014
Dockets 50-03, 50-247 & 50-286

Medium or Pathway Sampled (Units)	Analysis Type	Total Number	LLD*	Indicator Locations Mean ** (Range)	Location with Highest Mean: Location Number	Location with Highest Mean: Distance Direction	Location with Highest Mean: Mean (Range)	Control Locations Mean (Range)	Non-Routine Reported Measurements
Groundwater (cont'd) (pCi/liter)	Zr-95		15	<LLD			-	NA	0
	I-131		15	<LLD			-	NA	0
	Cs-134		15	<LLD			-	NA	0
	Cs-137		18	<LLD			-	NA	0
	Ba-140		60	<LLD			-	NA	0
	La-140		15	<LLD			-	NA	0
Soil (pCi/kg dry)	GAMMA Be-7	3	NA	<LLD			-	<LLD	0
	K-40		NA	11401 (2/2) (8721/14080)	23	20.7 Mi. N	17170 (1/1)	17170 (1/1)	0
	Co-60		NA	<LLD			-	<LLD	0
	Cs-134		150	<LLD			-	<LLD	0
	Cs-137		180	<LLD			-	<LLD	0
	Ra-226		NA	<LLD			-	<LLD	0
	Th-228		NA	343 (2/2)	23	20.7 Mi.	804 (1/1)	804 (1/1)	0
Broadleaf Vegetation (pCi/kg wet)	GAMMA Be-7	57	NA	1249 (36/38) (427/3032)	94	0.39 Mi. S	1335 (18/19) (427/3032)	1289 (19/19) (330/2573)	0
	K-40		NA	5283 (38/38) (1610/9045)	95	0.46 Mi. SSW	5588 (19/19) (3479/9045)	4493 (19/19) (2196/8296)	0
	Co-60		NA	<LLD			-	<LLD	0
	I-131		60	<LLD			-	<LLD	0
	Cs-134		60	<LLD			-	<LLD	0

TABLE B-2 RADIOLOGICIAL ENVIRONMENT MONITORING PROGRAM SUMMARY
INDIAN POINT ENERGY CENTER - 2014
Dockets 50-03, 50-247 & 50-286

Medium or Pathway Sampled (Units)	Analysis Type	Total Number	LLD*	Indicator Locations Mean ** (Range)	Location with Highest Mean: Location Number	Location with Highest Mean: Distance Direction	Location with Highest Mean: Mean (Range)	Control Locations Mean (Range)	Non-Routine Reported Measurements
Broadleaf Vegetation (cont'd) (pCi/kg wet)	Cs-137		80	<LLD			-	<LLD	0
	Th-228		NA	58.3 (1/38)	94	0.39 Mi. S	58.3 (1/19)	<LLD	0
River Water (pCi/liter)	H-3	8	200	253 (1/4)	10	0.3 Mi. WSW	253 (1/4)	223.7 (3/4) (186/283)	0
	GAMMA	24							
	Mn-54		15	<LLD			-	<LLD	0
	Co-58		15	<LLD			-	<LLD	0
	Fe-59		30	<LLD			-	<LLD	0
	Co-60		15	<LLD			-	<LLD	0
	Zn-65		30	<LLD			-	<LLD	0
	Nb-95		15	<LLD			-	<LLD	0
	Zr-95		15	<LLD			-	<LLD	0
	I-131		15	<LLD			-	<LLD	0
	Cs-134		15	<LLD			-	<LLD	0
	Cs-137		18	<LLD			-	<LLD	0
	Ba-140		15	<LLD			-	<LLD	0
	La-140		15	<LLD			-	<LLD	0
Bottom Sediment (pCi/kg dry)	GAMMA	8							
	K-40		NA	16705 (6/6) (13260/21470)	84	10.88 Mi. N	39165 (2/2) (38620/39710)	39165 (2/2) (38620/39710)	0
	Co-60		NA	<LLD			-	<LLD	0
	Cs-134		150	<LLD			-	<LLD	0

TABLE B-2 RADIOLOGICIAL ENVIRONMENT MONITORING PROGRAM SUMMARY
INDIAN POINT ENERGY CENTER - 2014
Dockets 50-03, 50-247 & 50-286

Medium or Pathway Sampled (Units)	Analysis Type	Total Number	LLD*	Indicator Locations Mean ** (Range)	Location with Highest Mean: Location Number	Location with Highest Mean: Distance Direction	Location with Highest Mean: Mean (Range)	Control Locations Mean (Range)	Non-Routine Reported Measurements
Bottom Sediment (cont'd) (pCi/kg dry)	Cs-137		180	327 (5/6) (156/778)	10	0.3 Mi. WSW	475 (2/2) (172/778)	<LLD	0
	Ra-226		NA	2698 (2/6) (2115/3280)	10	0.3 Mi. WSW	3280 (1/2)	<LLD	0
	Th-228		NA	856 (6/6) (449.4/1093)	17	1.5 Mi. SSW	1033 (2/2) (973/1093)	940 (2/2) (778/1102)	0
Shoreline Soil (pCi/kg dry)	Sr-90	14	5000	72.5 (1/11)	17	1.5 Mi. SSW	72.5 (1/3)	<LLD	0
	GAMMA	14							
	K-40		NA	13751 (11/11) (8574/19650)	84	10.88 Mi. N	32223 (3/3) (27210/38650)	32223 (3/3) (27210/38650)	0
	Cs-134		150	<LLD			-	<LLD	0
	Cs-137		180	109 (3/11) (76.0/139)	17	1.5 Mi. SSW	109 (3/3) (76.0/139)	<LLD	0
	Ra-226		NA	2002 (3/11) (1769/2275)	84	10.88 Mi. N	2076 (1/3)	2076 (1/3)	0
	Th-228		NA	664 (9/11) (134/1021)	84	10.88 Mi. N	1017 (3/3) (660/1586)	1017 (3/3) (660/1586)	0
Aquatic Vegetation (pCi/liter)	GAMMA	4							
	Be-7		NA	151 (2/2) (150/152)	84	10.88 Mi. N	276 (1/2)	276 (1/2)	0
	K-40		NA	2815 (2/2) (2448/3181)	17	1.5 Mi. SSW	2815 (2/2) (2448/3181)	1978 (2/2) (1951/2004)	0
	Co-60		NA	<LLD			-	<LLD	0
	I-131		60	<LLD			-	<LLD	0
	Cs-134		60	<LLD			-	<LLD	0
	Cs-137		80	<LLD	84	10.88 Mi. N	9.4 (1/2)	9.4 (1/2)	0
	Ra-226		NA	<LLD	84	10.88 Mi.	149 (1/2)	149 (1/2)	0
	Ac-228		NA	<LLD			-	<LLD	0
	Th-228		NA	95.6 (2/2)	17	1.5 Mi.	95.6 (2/2)	54.9	0

TABLE B-2 RADIOLOGICIAL ENVIRONMENT MONITORING PROGRAM SUMMARY
INDIAN POINT ENERGY CENTER - 2014
Dockets 50-03, 50-247 & 50-286

Medium or Pathway Sampled (Units)	Analysis Type	Total Number	LLD*	Indicator Locations Mean ** (Range)	Location with Highest Mean: Location Number	Location with Highest Mean: Distance Direction	Location with Highest Mean: Mean (Range)	Control Locations Mean (Range)	Non-Routine Reported Measurements
Fish (pCi/kg wet)	Ni-63	35	100	<LLD			-	<LLD	0
	Sr-90	35	5	6.0 (1/24)	25	Downstream	6.0 (1/12)	<LLD	0
	GAMMA K-40	35	NA	3058 (24/24) (1810/5162)	25	Downstream	3342 (12/12) (2334/5162)	3292 (11/11) (2480/4117)	0
	Mn-54		130	<LLD			-	<LLD	0
	Co-58		130	<LLD			-	<LLD	0
	Fe-59		260	<LLD			-	<LLD	0
	Co-60		130	<LLD			-	<LLD	0
	Zn-65		260	<LLD			-	<LLD	0
	Cs-134		130	<LLD			-	<LLD	0
	Cs-137		150	<LLD			-	<LLD	0
	Th-228		NA	<LLD			-	<LLD	0

* LLD IS THE LOWER LIMIT OF DETECTION
** THE MEAN VALUES ARE CALCULATED USING THE POSITIVE VALUES
*** MDC IS THE MIMINUM DETECTABLE CONCENTRATION

INDIAN POINT ENERGY CENTER
TABLE B-3
DIRECT RADIATION, QUARTERLY DATA - 2014

mR/Quarter ± 1 sigma

Sample Nuclide	Station Number	First Quarter 01/01-03/31	Second Quarter 04/01-06/30	Third Quarter 07/01-09/30	Fourth Quarter 10/01-01/01	Annual Average	Annual Total
TLD	DR-01	13.9 ± 0.7	15.6 ± 0.7	14.8 ± 0.7	16.8 ± 0.7	15.3 ± 1.2	61.1
	DR-02	13.8 ± 0.7	14.9 ± 0.6	13.8 ± 0.7	14.3 ± 0.7	14.2 ± 0.5	56.8
	DR-03	(a)	12.3 ± 0.6	11.5 ± 0.6	11.3 ± 0.5	8.8 ± 5.9	35.0
	DR-04	12.5 ± 0.7	13.8 ± 0.7	13.1 ± 0.7	14.1 ± 1.0	13.4 ± 0.7	53.5
	DR-05	12.7 ± 0.7	14.4 ± 0.7	13.4 ± 0.8	13.5 ± 0.6	13.5 ± 0.7	53.9
	DR-06	12.6 ± 0.7	14.7 ± 0.7	13.9 ± 0.7	13.8 ± 0.7	13.8 ± 0.9	55.1
	DR-07	14.9 ± 1.0	16.5 ± 0.8	15.3 ± 0.8	15.5 ± 0.5	15.6 ± 0.7	62.2
	DR-08	11.3 ± 0.9	12.4 ± 0.5	11.2 ± 0.7	11.6 ± 0.8	11.6 ± 0.6	46.5
	DR-09	12.6 ± 0.7	13.7 ± 0.8	12.5 ± 0.7	13.0 ± 1.1	12.9 ± 0.6	51.8
	DR-10	12.8 ± 1.0	14.5 ± 0.6	13.5 ± 0.6	13.7 ± 0.6	13.6 ± 0.7	54.4
	DR-11	10.4 ± 0.6	11.5 ± 0.6	10.4 ± 0.6	10.9 ± 0.6	10.8 ± 0.5	43.2
	DR-12	14.4 ± 0.7	16.2 ± 1.0	15.4 ± 0.8	15.8 ± 0.8	15.5 ± 0.8	61.9
	DR-13	16.3 ± 0.8	17.0 ± 0.8	15.6 ± 0.7	17.4 ± 1.4	16.6 ± 0.8	66.3
	DR-14	12.3 ± 0.8	13.7 ± 0.5	12.6 ± 0.7	13.5 ± 0.8	13.0 ± 0.7	52.2
	DR-15	12.7 ± 0.7	14.0 ± 0.8	12.5 ± 0.6	13.7 ± 0.9	13.2 ± 0.7	53.0
	DR-16	13.7 ± 0.7	15.1 ± 0.8	14.6 ± 0.8	15.1 ± 0.6	14.6 ± 0.7	58.5
	DR-17	14.1 ± 0.9	15.2 ± 0.8	14.1 ± 0.7	14.1 ± 0.7	14.4 ± 0.5	57.4
	DR-18	12.8 ± 0.9	14.4 ± 0.7	13.2 ± 0.6	14.1 ± 0.5	13.6 ± 0.8	54.4
	DR-19	14.2 ± 0.7	15.1 ± 0.7	14.2 ± 0.8	14.4 ± 0.8	14.5 ± 0.4	57.9
	DR-20	12.7 ± 0.6	14.5 ± 0.9	13.7 ± 1.0	13.9 ± 0.6	13.7 ± 0.7	54.8
	DR-21	12.5 ± 0.5	14.0 ± 0.7	12.8 ± 0.7	13.4 ± 0.7	13.2 ± 0.7	52.8
	DR-22	10.0 ± 0.6	12.1 ± 0.7	10.6 ± 0.6	11.2 ± 0.4	11.0 ± 0.9	43.9
	DR-23	12.6 ± 0.6	14.7 ± 0.6	13.2 ± 0.7	14.1 ± 0.9	13.6 ± 0.9	54.6
	DR-24	12.9 ± 0.7	15.2 ± 0.7	14.2 ± 0.7	14.4 ± 0.6	14.1 ± 1.0	56.6
	DR-25	11.3 ± 0.6	12.7 ± 0.6	11.8 ± 0.6	12.5 ± 0.5	12.1 ± 0.7	48.2
	DR-26	13.2 ± 0.8	14.4 ± 0.8	13.4 ± 0.7	14.3 ± 0.6	13.8 ± 0.6	55.4
	DR-27	12.3 ± 0.6	13.4 ± 0.9	12.8 ± 0.8	14.2 ± 0.8	13.2 ± 0.8	52.8
	DR-28	17.5 ± 1.0	19.7 ± 0.8	19.3 ± 1.0	19.9 ± 0.6	19.1 ± 1.1	76.5
	DR-29	12.6 ± 1.0	14.1 ± 0.9	13.8 ± 0.8	14.3 ± 0.4	13.7 ± 0.7	54.8
	DR-30	12.4 ± 0.7	14.7 ± 0.8	14.1 ± 0.8	15.3 ± 1.3	14.1 ± 1.2	56.4
	DR-31	14.8 ± 0.7	16.4 ± 0.8	15.5 ± 0.8	16.1 ± 0.7	15.7 ± 0.7	62.7
	DR-32	12.0 ± 0.7	13.2 ± 0.8	12.7 ± 0.7	13.6 ± 0.7	12.9 ± 0.7	51.4
	DR-33	12.7 ± 0.7	13.7 ± 0.7	12.7 ± 0.7	13.2 ± 0.8	13.1 ± 0.5	52.3
	DR-34	12.3 ± 0.7	13.6 ± 0.7	12.4 ± 0.7	12.7 ± 0.6	12.8 ± 0.6	51.0
	DR-35	11.7 ± 0.7	13.7 ± 0.6	12.1 ± 0.6	12.7 ± 0.6	12.5 ± 0.8	50.2
	DR-36	13.7 ± 0.7	14.5 ± 0.9	13.6 ± 0.6	14.1 ± 0.7	14.0 ± 0.4	55.9
	DR-37	12.7 ± 0.8	14.2 ± 0.8	12.8 ± 0.7	13.5 ± 0.7	13.3 ± 0.7	53.3
	DR-38	10.9 ± 0.6	12.5 ± 0.6	11.1 ± 0.6	12.1 ± 0.8	11.7 ± 0.8	46.6
	DR-39	13.2 ± 0.8	14.3 ± 0.7	13.9 ± 0.9	14.4 ± 0.7	14.0 ± 0.6	55.8
	DR-40*	13.3 ± 0.7	14.8 ± 0.7	14.3 ± 0.8	14.6 ± 0.7	14.2 ± 0.6	57.0
	DR-41	11.7 ± 0.8	13.5 ± 1.1	12.1 ± 0.6	12.4 ± 0.7	12.4 ± 0.8	49.7
AVERAGE (Indicator Locations)		12.7	14.4	13.4	14.0	13.6	54.5

* Control location
(a) TLD was missing when collected on 04/10/14

INDIAN POINT ENERGY CENTER
TABLE B-4
DIRECT RADIATION, 2004 THROUGH 2014 DATA

mR per Year

Station Number	Mean (2004-2013)	Standard Deviation (2004-2013)	Minimum Value (2004-2013)	Maximum Value (2004-2013)	2014 Annual Total
DR-01	60.2	2.3	55.6	63.6	61.1
DR-02	57.1	1.8	53.6	60.0	56.8
DR-03	46.5	1.7	44.0	48.8	35.0
DR-04	52.7	2.4	46.8	55.6	53.5
DR-05	54.1	2.3	48.4	56.8	53.9
DR-06	54.8	3.2	46.4	57.6	55.1
DR-07	62.5	3.0	55.6	66.4	62.2
DR-08	48.2	2.0	45.2	50.8	46.5
DR-09	51.9	2.2	47.2	54.8	51.8
DR-10	56.4	1.7	53.6	58.8	54.4
DR-11	43.1	1.4	40.8	45.6	43.2
DR-12	63.4	3.2	59.6	68.4	61.9
DR-13	72.4	7.1	62.4	82.0	66.3
DR-14	52.6	1.8	50.0	55.2	52.2
DR-15	52.0	2.4	46.4	54.8	53.0
DR-16	57.8	1.8	55.2	60.8	58.5
DR-17	58.4	1.9	55.6	61.2	57.4
DR-18	56.7	1.8	52.4	59.2	54.4
DR-19	58.9	1.7	55.6	60.8	57.9
DR-20	53.1	2.2	47.6	55.2	54.8
DR-21	54.4	2.3	50.0	57.6	52.8
DR-22	44.4	1.8	40.4	46.4	43.9
DR-23	55.0	2.2	49.6	58.0	54.6
DR-24	56.9	2.8	49.2	58.8	56.6
DR-25	48.7	2.3	44.8	52.4	48.2
DR-26	54.9	2.4	50.4	58.8	55.4
DR-27	53.2	2.6	46.8	56.4	52.8
DR-28	76.0	4.6	64.0	79.2	76.5
DR-29	56.6	1.2	54.8	58.8	54.8
DR-30	57.7	2.8	52.4	62.0	56.4
DR-31	65.8	2.7	61.6	70.0	62.7
DR-32	51.2	2.5	46.0	54.8	51.4
DR-33	53.7	1.7	49.2	55.2	52.3
DR-34	50.1	2.4	43.2	51.2	51.0
DR-35	52.3	2.3	48.8	56.4	50.2
DR-36	58.0	2.4	52.4	60.0	55.9
DR-37	54.0	2.6	48.8	58.0	53.3
DR-38	50.2	2.8	46.8	56.0	46.6
DR-39	58.8	2.6	54.8	61.6	55.8
DR-40*	60.5	8.7	49.2	75.2	57.0
DR-41	50.2	2.4	44.4	52.4	49.7
AVERAGE (Indicator Locations)	55.5				54.3

* Control location

INDIAN POINT ENERGY CENTER
TABLE B-5
DIRECT RADIATION, INNER AND OUTER RINGS - 2014
(mR per Year)

Inner Ring	Outer Ring	Sector	Inner Ring	Outer Ring
ID	ID		Annual Average	Annual Average
DR-01	DR-17	N	61.09	57.41
DR-02	DR-18	NNE	56.77	54.39
DR-03	DR-19	NE	35.03	57.86
DR-04	DR-20	ENE	53.52	54.75
DR-05	DR-21	E	53.94	52.76
DR-06	DR-22	ESE	55.10	43.88
DR-07	DR-23	SE	62.20	54.55
DR-08	DR-24	SSE	46.47	56.57
DR-09	DR-25	S	51.79	48.20
DR-10	DR-26	SSW	54.44	55.35
DR-11	DR-27	SW	43.15	52.75
DR-12	DR-28	WSW	61.85	76.45
DR-13	DR-29	W	66.33	54.76
DR-14	DR-30	WNW	52.17	56.41
DR-15	DR-31	NW	52.95	62.72
DR-16	DR-32	NNW	58.49	51.41
Average			54.08	55.92

INDIAN POINT ENERGY CENTER
TABLE B-6
GROSS BETA ACTIVITY IN AIRBORNE PARTICULATE SAMPLES - 2014

pCi/m^3 ± 2 Sigma

PERIOD ENDING	Algonquin 4	NYU Tower 5	Roseton 23*	Croton Point 27	Grassy Point 29	Peekskill 44	Training Building 94	Met Tower 95
01/06/14	0.017 ± 0.003	0.016 ± 0.002	0.014 ± 0.002	0.018 ± 0.003	0.016 ± 0.002	0.018 ± 0.002	0.017 ± 0.002	0.017 ± 0.005
01/13/14	0.018 ± 0.003	0.019 ± 0.003	0.015 ± 0.002	0.016 ± 0.002	0.016 ± 0.003	0.017 ± 0.003	0.017 ± 0.002	0.020 ± 0.007
01/21/14	0.017 ± 0.002	0.018 ± 0.002	0.017 ± 0.002	0.018 ± 0.002	0.017 ± 0.002	0.019 ± 0.002	0.016 ± 0.002	0.019 ± 0.002
01/27/14	0.015 ± 0.003	0.014 ± 0.002	0.016 ± 0.003	0.015 ± 0.003	0.015 ± 0.003	0.015 ± 0.003	0.013 ± 0.002	0.018 ± 0.003
02/03/14	0.018 ± 0.003	0.017 ± 0.002	(a)	0.020 ± 0.003	0.019 ± 0.003	0.019 ± 0.002	0.018 ± 0.002	0.022 ± 0.005
02/10/14	0.017 ± 0.003	0.019 ± 0.003	0.017 ± 0.002	0.021 ± 0.003	0.018 ± 0.003	0.017 ± 0.002	0.018 ± 0.003	0.020 ± 0.003
02/18/14	0.019 ± 0.002	0.018 ± 0.002	0.018 ± 0.002	0.018 ± 0.002	0.019 ± 0.002	0.019 ± 0.002	(a)	0.018 ± 0.002
02/24/14	0.012 ± 0.003	0.010 ± 0.002	0.012 ± 0.003	0.012 ± 0.003	0.010 ± 0.003	0.009 ± 0.002	0.009 ± 0.002	0.012 ± 0.002
03/02/14	0.024 ± 0.003	0.024 ± 0.003	0.023 ± 0.003	0.026 ± 0.003	0.021 ± 0.003	0.024 ± 0.003	0.024 ± 0.003	0.024 ± 0.003
03/10/14	0.018 ± 0.002	0.018 ± 0.002	0.018 ± 0.002	0.018 ± 0.002	0.017 ± 0.002	0.019 ± 0.002	0.016 ± 0.002	0.020 ± 0.002
03/16/14	0.014 ± 0.003	0.015 ± 0.003	0.019 ± 0.003	0.017 ± 0.003	0.016 ± 0.003	0.017 ± 0.003	0.015 ± 0.003	0.014 ± 0.002
03/24/14	0.011 ± 0.002	0.011 ± 0.002	0.012 ± 0.002	0.012 ± 0.002	0.012 ± 0.002	0.012 ± 0.002	0.011 ± 0.002	0.012 ± 0.002
03/31/14	0.015 ± 0.002	0.012 ± 0.002	0.013 ± 0.002	0.013 ± 0.002	0.012 ± 0.002	0.013 ± 0.002	0.014 ± 0.002	0.012 ± 0.002
04/07/14	0.011 ± 0.002	0.011 ± 0.002	0.009 ± 0.002	0.011 ± 0.002	0.011 ± 0.002	0.010 ± 0.002	0.012 ± 0.002	0.011 ± 0.002
04/14/14	0.015 ± 0.003	0.015 ± 0.002	0.015 ± 0.002	0.016 ± 0.003	0.013 ± 0.002	0.014 ± 0.002	0.013 ± 0.002	0.014 ± 0.002
04/21/14	0.014 ± 0.003	0.016 ± 0.003	0.017 ± 0.003	0.014 ± 0.003	0.016 ± 0.003	0.015 ± 0.002	0.017 ± 0.003	0.017 ± 0.002
04/28/14	0.014 ± 0.002	0.012 ± 0.002	0.011 ± 0.002	0.014 ± 0.003	0.013 ± 0.002	0.014 ± 0.002	0.012 ± 0.002	0.013 ± 0.002
05/06/14	0.008 ± 0.002	0.008 ± 0.002	0.006 ± 0.002	0.009 ± 0.002	0.006 ± 0.002	0.007 ± 0.002	0.007 ± 0.002	0.009 ± 0.002
05/12/14	0.014 ± 0.003	0.014 ± 0.003	0.012 ± 0.002	0.011 ± 0.002	0.013 ± 0.002	0.014 ± 0.002	0.014 ± 0.003	0.013 ± 0.003
05/19/14	0.012 ± 0.002	0.009 ± 0.002	0.008 ± 0.002	0.012 ± 0.002	0.009 ± 0.002	0.013 ± 0.002	0.011 ± 0.002	0.010 ± 0.002
05/27/14	0.019 ± 0.004	0.014 ± 0.002	0.014 ± 0.002	0.013 ± 0.003	0.016 ± 0.002	0.014 ± 0.002	0.015 ± 0.002	0.015 ± 0.002
06/02/14	0.009 ± 0.002	0.008 ± 0.002	0.008 ± 0.002	0.010 ± 0.002	0.009 ± 0.002	0.008 ± 0.002	0.010 ± 0.002	0.013 ± 0.003
06/09/14	0.018 ± 0.004	0.010 ± 0.002	0.010 ± 0.002	0.008 ± 0.002	0.011 ± 0.002	0.010 ± 0.002	0.011 ± 0.002	0.009 ± 0.002
06/16/14	0.009 ± 0.002	0.007 ± 0.002	0.009 ± 0.002	0.008 ± 0.002	0.007 ± 0.002	0.008 ± 0.002	0.008 ± 0.002	0.007 ± 0.002
06/23/14	0.013 ± 0.002	0.013 ± 0.002	0.011 ± 0.002	0.012 ± 0.002	0.012 ± 0.002	0.013 ± 0.002	0.010 ± 0.002	0.011 ± 0.002
06/30/14	0.012 ± 0.002	0.012 ± 0.002	0.011 ± 0.002	0.011 ± 0.002	0.010 ± 0.002	0.011 ± 0.002	0.011 ± 0.002	0.010 ± 0.002

*Control Location
(a) Air volume insufficient for analysis

INDIAN POINT ENERGY CENTER
TABLE B-6
GROSS BETA ACTIVITY IN AIRBORNE PARTICULATE SAMPLES - 2014

pCi/m^{-3} ± 2 Sigma

PERIOD ENDING	Algonquin 4	NYU Tower 5	Roseton 23*	Croton Point 27	Grassy Point 29	Peekskill 44	Training Building 94	Met Tower 95
07/07/14	0.012 ± 0.002	0.011 ± 0.002	0.011 ± 0.002	0.014 ± 0.002	0.011 ± 0.002	0.011 ± 0.002	0.012 ± 0.002	0.010 ± 0.002
07/14/14	0.015 ± 0.002	0.015 ± 0.002	0.014 ± 0.002	0.015 ± 0.002	0.015 ± 0.002	0.016 ± 0.003	0.013 ± 0.002	0.014 ± 0.002
07/21/14	0.011 ± 0.002	0.011 ± 0.002	0.011 ± 0.002	0.010 ± 0.002	0.011 ± 0.002	0.011 ± 0.002	0.014 ± 0.002	0.010 ± 0.002
07/28/14	0.014 ± 0.002	0.014 ± 0.002	0.014 ± 0.002	0.016 ± 0.003	0.014 ± 0.002	0.015 ± 0.002	0.014 ± 0.002	0.017 ± 0.002
08/04/14	0.011 ± 0.002	0.012 ± 0.002	0.013 ± 0.002	0.011 ± 0.002	0.013 ± 0.002	0.012 ± 0.002	0.012 ± 0.002	0.011 ± 0.002
08/11/14	0.012 ± 0.002	0.011 ± 0.002	0.010 ± 0.002	0.012 ± 0.002	0.014 ± 0.002	0.011 ± 0.002	0.010 ± 0.002	0.015 ± 0.002
08/18/14	0.013 ± 0.002	0.011 ± 0.002	0.010 ± 0.002	0.013 ± 0.002	0.013 ± 0.002	0.012 ± 0.002	0.011 ± 0.002	0.012 ± 0.002
08/25/14	0.009 ± 0.002	0.009 ± 0.002	0.011 ± 0.002	0.011 ± 0.002	0.008 ± 0.002	0.009 ± 0.002	0.009 ± 0.002	0.010 ± 0.002
09/02/14	0.013 ± 0.002	0.013 ± 0.002	0.013 ± 0.002	0.014 ± 0.002	0.014 ± 0.002	0.014 ± 0.002	0.015 ± 0.002	0.013 ± 0.002
09/08/14	0.016 ± 0.003	0.016 ± 0.003	0.014 ± 0.003	0.016 ± 0.003	0.016 ± 0.003	0.015 ± 0.003	0.014 ± 0.003	0.015 ± 0.003
09/15/14	0.009 ± 0.002	0.009 ± 0.002	0.010 ± 0.002	0.009 ± 0.002	0.008 ± 0.002	0.009 ± 0.002	0.012 ± 0.002	0.008 ± 0.002
09/22/14	0.017 ± 0.003	0.014 ± 0.002	0.014 ± 0.002	0.016 ± 0.003	0.015 ± 0.002	0.016 ± 0.003	0.016 ± 0.003	0.017 ± 0.003
09/29/14	0.016 ± 0.003	0.013 ± 0.002	0.012 ± 0.002	0.017 ± 0.003	0.012 ± 0.002	0.015 ± 0.003	0.013 ± 0.003	0.013 ± 0.002
10/06/14	0.013 ± 0.002	0.011 ± 0.002	0.012 ± 0.002	0.013 ± 0.002	0.012 ± 0.002	0.012 ± 0.002	0.013 ± 0.002	0.014 ± 0.002
10/14/14	0.015 ± 0.002	0.016 ± 0.002	0.014 ± 0.002	0.017 ± 0.002	0.017 ± 0.002	0.016 ± 0.002	0.014 ± 0.002	0.015 ± 0.002
10/20/14	0.008 ± 0.002	0.009 ± 0.002	0.009 ± 0.002	0.010 ± 0.002	0.009 ± 0.002	0.009 ± 0.002	0.008 ± 0.002	0.012 ± 0.002
10/27/14	0.011 ± 0.002	0.010 ± 0.002	0.011 ± 0.002	0.011 ± 0.002	0.012 ± 0.002	0.009 ± 0.002	0.012 ± 0.002	0.011 ± 0.002
11/03/14	0.012 ± 0.002	0.013 ± 0.002	0.012 ± 0.002	0.013 ± 0.002	0.014 ± 0.002	0.014 ± 0.002	0.014 ± 0.002	0.012 ± 0.002
11/10/14	0.014 ± 0.002	0.015 ± 0.002	0.013 ± 0.002	0.016 ± 0.002	0.013 ± 0.002	0.015 ± 0.002	0.014 ± 0.002	0.016 ± 0.003
11/17/14	0.014 ± 0.002	0.011 ± 0.002	0.012 ± 0.002	0.013 ± 0.002	0.011 ± 0.002	0.010 ± 0.002	0.012 ± 0.002	0.012 ± 0.002
11/24/14	0.016 ± 0.002	0.019 ± 0.003	0.018 ± 0.002	0.020 ± 0.003	0.017 ± 0.002	0.018 ± 0.003	0.017 ± 0.003	0.017 ± 0.003
12/01/14	0.013 ± 0.002	0.013 ± 0.002	0.014 ± 0.002	0.013 ± 0.002	0.012 ± 0.002	0.014 ± 0.002	0.014 ± 0.002	0.014 ± 0.002
12/08/14	0.013 ± 0.002	0.017 ± 0.002	0.016 ± 0.002	0.015 ± 0.002	0.017 ± 0.002	0.018 ± 0.003	0.015 ± 0.002	0.016 ± 0.002
12/15/14	0.007 ± 0.002	0.009 ± 0.002	0.008 ± 0.002	0.007 ± 0.002	0.007 ± 0.002	0.007 ± 0.002	0.009 ± 0.002	0.008 ± 0.002
12/22/14	0.012 ± 0.002	0.015 ± 0.002	0.012 ± 0.002	0.015 ± 0.002	0.012 ± 0.002	0.011 ± 0.002	0.010 ± 0.002	0.014 ± 0.002
12/29/14	0.012 ± 0.002	0.011 ± 0.002	0.011 ± 0.002	0.013 ± 0.002	0.014 ± 0.002	0.013 ± 0.002	0.010 ± 0.002	0.010 ± 0.002

*Control Location

INDIAN POINT ENERGY CENTER
TABLE B-7
IODINE-131 ACTIVITY IN AIRBORNE CHARCOAL SAMPLES - 2014

pCi/m^3 ± 2 Sigma

PERIOD ENDING	Algonquin 4	NYU Tower 5	Roseton 23*	Croton Point 27	Grassy Point 29	Peekskill 44	Training Building 94	Met Tower 95
01/06/14	< 0.045	< 0.042	< 0.019	< 0.045	< 0.020	< 0.020	< 0.045	< 0.066
01/13/14	< 0.035	< 0.033	< 0.026	< 0.034	< 0.028	< 0.027	< 0.035	< 0.047
01/21/14	< 0.043	< 0.040	< 0.033	< 0.043	< 0.034	< 0.034	< 0.042	< 0.034
01/27/14	< 0.035	< 0.032	< 0.039	< 0.035	< 0.042	< 0.041	< 0.034	< 0.053
02/03/14	< 0.043	< 0.040	< 0.022	< 0.042	< 0.022	< 0.021	< 0.043	< 0.055
02/10/14	< 0.053	< 0.050	< 0.036	< 0.054	< 0.039	< 0.038	< 0.054	< 0.036
02/18/14	< 0.021	< 0.020	< 0.027	< 0.021	< 0.028	< 0.027	(a)	< 0.026
02/24/14	< 0.046	< 0.042	< 0.037	< 0.046	< 0.039	< 0.037	< 0.045	< 0.035
03/02/14	< 0.043	< 0.041	< 0.041	< 0.043	< 0.043	< 0.042	< 0.042	< 0.039
03/10/14	< 0.034	< 0.032	< 0.036	< 0.033	< 0.039	< 0.037	< 0.033	< 0.035
03/16/14	< 0.045	< 0.043	< 0.048	< 0.045	< 0.051	< 0.050	< 0.043	< 0.046
03/24/14	< 0.048	< 0.045	< 0.049	< 0.047	< 0.052	< 0.051	< 0.046	< 0.046
03/31/14	< 0.030	< 0.029	< 0.028	< 0.031	< 0.031	< 0.030	< 0.029	< 0.027
04/07/14	< 0.032	< 0.031	< 0.029	< 0.032	< 0.031	< 0.030	< 0.031	< 0.028
04/14/14	< 0.033	< 0.032	< 0.028	< 0.034	< 0.030	< 0.029	< 0.032	< 0.026
04/21/14	< 0.050	< 0.048	< 0.039	< 0.050	< 0.044	< 0.039	< 0.047	< 0.037
04/28/14	< 0.030	< 0.029	< 0.028	< 0.031	< 0.029	< 0.028	< 0.028	< 0.027
05/06/14	< 0.038	< 0.036	< 0.036	< 0.035	< 0.040	< 0.037	< 0.035	< 0.032
05/12/14	< 0.035	< 0.034	< 0.032	< 0.033	< 0.036	< 0.032	< 0.033	< 0.037
05/19/14	< 0.037	< 0.036	< 0.048	< 0.038	< 0.048	< 0.051	< 0.039	< 0.050
05/27/14	< 0.029	< 0.014	< 0.016	< 0.027	< 0.016	< 0.016	< 0.015	< 0.016
06/02/14	< 0.048	< 0.048	< 0.055	< 0.052	< 0.059	< 0.057	< 0.051	< 0.059
06/09/14	< 0.032	< 0.044	< 0.045	< 0.048	< 0.046	< 0.046	< 0.046	< 0.047
06/16/14	< 0.021	< 0.020	< 0.021	< 0.021	< 0.023	< 0.023	< 0.020	< 0.021
06/23/14	< 0.052	< 0.052	< 0.054	< 0.055	< 0.057	< 0.057	< 0.052	< 0.052
06/30/14	< 0.039	< 0.037	< 0.046	< 0.038	< 0.049	< 0.049	< 0.039	< 0.046

*Control Location
(a) Air volume insufficient for analysis

INDIAN POINT ENERGY CENTER
TABLE B-7
IODINE-131 ACTIVITY IN AIRBORNE CHARCOAL SAMPLES - 2014

pCi/m^3 ± 2 Sigma

PERIOD ENDING	Algonquin 4	NYU Tower 5	Roseton 23*	Croton Point 27	Grassy Point 29	Peekskill 44	Training Building 94	Met Tower 95
01/06/14	< 0.045	< 0.042	< 0.019	< 0.045	< 0.020	< 0.020	< 0.045	< 0.066
07/07/14	< 0.013	< 0.013	< 0.010	< 0.013	< 0.011	< 0.011	< 0.013	< 0.010
07/14/14	< 0.036	< 0.035	< 0.039	< 0.036	< 0.044	< 0.044	< 0.037	< 0.040
07/21/14	< 0.046	< 0.045	< 0.049	< 0.046	< 0.053	< 0.053	< 0.046	< 0.049
07/28/14	< 0.024	< 0.023	< 0.022	< 0.024	< 0.022	< 0.023	< 0.024	< 0.021
08/04/14	< 0.051	< 0.049	< 0.052	< 0.051	< 0.052	< 0.054	< 0.051	< 0.052
08/11/14	< 0.021	< 0.020	< 0.030	< 0.021	< 0.030	< 0.032	< 0.021	< 0.031
08/18/14	< 0.038	< 0.037	< 0.038	< 0.038	< 0.044	< 0.039	< 0.038	< 0.038
08/25/14	< 0.064	< 0.062	< 0.066	< 0.065	< 0.065	< 0.069	< 0.064	< 0.065
09/02/14	< 0.032	< 0.031	< 0.028	< 0.032	< 0.028	< 0.029	< 0.033	< 0.029
09/08/14	< 0.068	< 0.064	< 0.060	< 0.067	< 0.060	< 0.065	< 0.068	< 0.062
09/15/14	< 0.050	< 0.049	< 0.048	< 0.051	< 0.045	< 0.048	< 0.051	< 0.046
09/22/14	< 0.050	< 0.048	< 0.046	< 0.050	< 0.048	< 0.050	< 0.050	< 0.049
09/29/14	< 0.054	< 0.052	< 0.047	< 0.054	< 0.047	< 0.050	< 0.055	< 0.048
10/06/14	< 0.021	< 0.020	< 0.031	< 0.020	< 0.031	< 0.034	< 0.021	< 0.032
10/14/14	< 0.037	< 0.037	< 0.023	< 0.038	< 0.023	< 0.024	< 0.038	< 0.023
10/20/14	< 0.050	< 0.049	< 0.043	< 0.051	< 0.043	< 0.047	< 0.051	< 0.045
10/27/14	< 0.012	< 0.012	< 0.012	< 0.013	< 0.012	< 0.013	< 0.012	< 0.005
11/03/14	< 0.011	< 0.011	< 0.012	< 0.011	< 0.012	< 0.013	< 0.011	< 0.013
11/10/14	< 0.039	< 0.040	< 0.036	< 0.041	< 0.036	< 0.039	< 0.041	< 0.037
11/17/14	< 0.036	< 0.037	< 0.043	< 0.038	< 0.044	< 0.048	< 0.039	< 0.046
11/24/14	< 0.013	< 0.014	< 0.013	< 0.014	< 0.013	< 0.014	< 0.014	< 0.014
12/01/14	< 0.016	< 0.018	< 0.019	< 0.018	< 0.019	< 0.021	< 0.018	< 0.020
12/08/14	< 0.027	< 0.027	< 0.032	< 0.029	< 0.031	< 0.033	< 0.027	< 0.033
12/15/14	< 0.022	< 0.022	< 0.024	< 0.024	< 0.025	< 0.028	< 0.022	< 0.026
12/22/14	< 0.023	< 0.023	< 0.015	< 0.024	< 0.016	< 0.017	< 0.023	< 0.017
12/29/14	< 0.031	< 0.031	< 0.032	< 0.032	< 0.033	< 0.035	< 0.032	< 0.036

*Control Location

INDIAN POINT ENERGY CENTER
TABLE B-8
GAMMA EMITTERS IN AIRBORNE PARTICULATE SAMPLES - 2014

10^{-3} pCi/m^{3} ± 2 Sigma

	Algonquin 4				NYU Tower 5			
DATE	1st Quarter	2nd Quarter	3rd Quarter	4th Quarter	1st Quarter	2nd Quarter	3rd Quarter	4th Quarter
Be-7	95 ± 22	98 ± 25	94 ± 32	63 ± 22	84 ± 21	114 ± 29	112 ± 34	86 ± 22
K-40	< 14	< 30	< 35	< 36	< 9	< 14	21 ± 14	< 21
Mn-54	< 2	< 2	< 2	< 2	< 1	< 2	< 2	< 1
Co-58	< 2	< 3	< 2	< 3	< 2	< 2	< 3	< 3
Fe-59	< 4	< 10	< 4	< 12	< 7	< 9	< 10	< 7
Co-60	< 2	< 1	< 1	< 2	< 1	< 2	< 2	< 1
Zn-65	< 4	< 4	< 4	< 4	< 3	< 4	< 5	< 3
Nb-95	< 2	< 2	< 3	< 3	< 2	< 3	< 3	< 3
Zr-95	< 4	< 5	< 5	< 7	< 3	< 4	< 4	< 4
Ru-103	< 3	< 3	< 3	< 5	< 3	< 5	< 5	< 3
Ru-106	< 13	< 15	< 11	< 18	< 11	< 11	< 16	< 12
I-131	< 317	< 785	< 642	< 1021	< 316	< 779	< 942	< 756
Cs-134	< 1	< 1	< 1	< 2	< 1	< 1	< 2	< 1
Cs-137	< 1	< 1	< 1	< 2	< 1	< 1	< 1	< 1
Ba-140	< 143	< 275	< 227	< 431	< 134	< 269	< 297	< 239
La-140	< 30	< 143	< 84	< 132	< 62	< 88	< 108	< 62
Ce-141	< 5	< 4	< 4	< 6	< 5	< 7	< 16	< 7
Ce-144	< 6	< 5	< 6	< 7	< 5	< 7	< 17	< 6
Ra-226	< 18	< 19	< 22	< 26	< 18	< 21	< 46	< 20
Ac-228	< 4	< 4	< 6	< 7	< 5	< 6	< 7	< 4
Th-228	< 2	< 2	< 2	< 2	< 2	< 2	< 4	< 2

INDIAN POINT ENERGY CENTER
TABLE B-8
GAMMA EMITTERS IN AIRBORNE PARTICULATE SAMPLES - 2014

10^{-3} pCi/m^3 ± 2 Sigma

	Roseton 23*				Croton Point 27			
DATE	1st Quarter	2nd Quarter	3rd Quarter	4th Quarter	1st Quarter	2nd Quarter	3rd Quarter	4th Quarter
Be-7	76 ± 23	96 ± 27	106 ± 37	58 ± 20	122 ± 27	98 ± 28	118 ± 25	97 ± 30
K-40	< 8	< 19	< 29	< 21	< 32	< 22	21 ± 11	< 29
Mn-54	< 1	< 2	< 2	< 1	< 2	< 2	< 2	< 1
Co-58	< 2	< 3	< 3	< 2	< 3	< 3	< 2	< 3
Fe-59	< 7	< 10	< 11	< 8	< 11	< 7	< 8	< 11
Co-60	< 1	< 2	< 2	< 1	< 2	< 1	< 1	< 2
Zn-65	< 3	< 6	< 4	< 3	< 7	< 2	< 4	< 4
Nb-95	< 2	< 4	< 3	< 2	< 3	< 2	< 3	< 4
Zr-95	< 4	< 7	< 7	< 5	< 7	< 4	< 5	< 6
Ru-103	< 4	< 7	< 6	< 4	< 4	< 4	< 3	< 5
Ru-106	< 15	< 20	< 16	< 10	< 18	< 11	< 11	< 15
I-131	< 375	< 1255	< 915	< 722	< 574	< 615	< 581	< 1257
Cs-134	< 1	< 2	< 2	< 1	< 2	< 1	< 1	< 2
Cs-137	< 1	< 2	< 2	< 1	< 2	< 1	< 1	< 2
Ba-140	< 128	< 368	< 278	< 226	< 279	< 265	< 257	< 338
La-140	< 48	< 147	< 74	< 81	< 84	< 69	< 76	< 159
Ce-141	< 5	< 11	< 7	< 6	< 7	< 6	< 6	< 9
Ce-144	< 6	< 10	< 7	< 6	< 7	< 6	< 7	< 9
Ra-226	< 18	< 31	< 26	< 18	< 25	< 20	< 21	< 28
Ac-228	< 3	< 8	< 6	< 4	< 7	< 5	< 5	< 5
Th-228	< 2	< 3	< 3	< 2	< 3	< 2	< 2	< 3

* Control Location

INDIAN POINT ENERGY CENTER
TABLE B-8
GAMMA EMITTERS IN AIRBORNE PARTICULATE SAMPLES - 2014

10^{-3} pCi/m^3 ± 2 Sigma

	Grassy Point 29				Peekskill 44			
DATE	1st Quarter	2nd Quarter	3rd Quarter	4th Quarter	1st Quarter	2nd Quarter	3rd Quarter	4th Quarter
Be-7	95 ± 19	125 ± 29	114 ± 29	72 ± 20	97 ± 17	128 ± 24	118 ± 32	78 ± 29
K-40	< 18	< 26	< 11	< 20	< 14	< 17	< 27	< 31
Mn-54	< 1	< 2	< 1	< 1	< 1	< 1	< 2	< 2
Co-58	< 2	< 4	< 2	< 2	< 2	< 2	< 2	< 3
Fe-59	< 4	< 12	< 7	< 7	< 5	< 7	< 6	< 10
Co-60	< 1	< 2	< 1	< 1	< 1	< 1	< 1	< 2
Zn-65	< 3	< 5	< 3	< 4	< 2	< 3	< 1	< 5
Nb-95	< 2	< 4	< 3	< 2	< 2	< 2	< 3	< 4
Zr-95	< 3	< 6	< 4	< 4	< 3	< 3	< 5	< 5
Ru-103	< 3	< 6	< 4	< 3	< 3	< 3	< 3	< 6
Ru-106	< 10	< 18	< 16	< 11	< 7	< 10	< 13	< 18
I-131	< 362	< 1215	< 601	< 768	< 281	< 669	< 735	< 1134
Cs-134	< 1	< 2	< 1	< 1	< 1	< 1	< 1	< 2
Cs-137	< 1	< 2	< 1	< 1	< 1	< 1	< 1	< 2
Ba-140	< 136	< 339	< 249	< 248	< 126	< 175	< 203	< 406
La-140	< 78	< 157	< 51	< 86	< 20	< 57	< 78	< 166
Ce-141	< 5	< 10	< 5	< 6	< 4	< 5	< 8	< 7
Ce-144	< 6	< 10	< 6	< 6	< 4	< 4	< 5	< 7
Ra-226	< 19	< 30	< 19	< 20	< 16	< 18	< 22	< 29
Ac-228	< 4	< 8	< 6	< 3	< 4	< 4	< 5	< 7
Th-228	< 2	< 3	< 2	< 2	< 2	< 2	< 2	< 2

INDIAN POINT ENERGY CENTER
TABLE B-8
GAMMA EMITTERS IN AIRBORNE PARTICULATE SAMPLES - 2014

10^{-3} pCi/m^3 ± 2 Sigma

	Training Building 94				Met Tower 95			
DATE	1st Quarter	2nd Quarter	3rd Quarter	4th Quarter	1st Quarter	2nd Quarter	3rd Quarter	4th Quarter
Be-7	115 ± 26	104 ± 37	73 ± 25	73 ± 21	111 ± 21	127 ± 30	83 ± 23	55 ± 22
K-40	< 17	< 39	< 29	< 16	< 15	< 23	< 20	< 17
Mn-54	< 1	< 2	< 1	< 1	< 1	< 1	< 1	< 2
Co-58	< 4	< 3	< 2	< 2	< 2	< 2	< 2	< 2
Fe-59	< 8	< 11	< 8	< 7	< 7	< 8	< 8	< 8
Co-60	< 1	< 1	< 1	< 1	< 1	< 2	< 2	< 2
Zn-65	< 6	< 5	< 4	< 3	< 2	< 4	< 4	< 3
Nb-95	< 3	< 3	< 3	< 3	< 2	< 2	< 2	< 3
Zr-95	< 6	< 6	< 5	< 3	< 3	< 5	< 5	< 4
Ru-103	< 6	< 5	< 4	< 4	< 2	< 4	< 3	< 3
Ru-106	< 18	< 19	< 13	< 11	< 9	< 10	< 10	< 10
I-131	< 605	< 1110	< 714	< 764	< 324	< 867	< 629	< 762
Cs-134	< 2	< 2	< 2	< 1	< 1	< 1	< 1	< 1
Cs-137	< 2	< 2	< 1	< 1	< 1	< 1	< 1	< 1
Ba-140	< 247	< 364	< 228	< 208	< 115	< 213	< 203	< 253
La-140	< 68	< 140	< 122	< 85	< 56	< 74	< 73	< 94
Ce-141	< 8	< 7	< 6	< 5	< 5	< 6	< 6	< 6
Ce-144	< 9	< 8	< 6	< 5	< 6	< 6	< 6	< 6
Ra-226	< 29	< 28	< 20	< 17	< 20	< 24	< 21	< 18
Ac-228	< 6	< 7	< 6	< 3	< 3	< 4	< 4	< 4
Th-228	< 3	< 2	< 2	< 2	< 2	< 2	< 2	2 ± 1

INDIAN POINT ENERGY CENTER
TABLE B-9
RADIONUCLIDES IN RAINWATER SAMPLES - 2014

10^{-3} pCi/m^{3} ± 2 Sigma

	Roseton 23*				Peekskill 44			
DATE	1st Quarter	2nd Quarter	3rd Quarter	4th Quarter	1st Quarter	2nd Quarter	3rd Quarter	4th Quarter
RADIOCHEMICAL								
H-3	< 171	< 192	< 191	< 156	< 167	< 194	< 187	< 156
GAMMA								
Be-7	< 10	< 11	< 14	< 10	< 12	< 10	< 15	< 16
K-40	< 12	< 15	< 17	< 14	< 16	< 16	< 26	< 11
Mn-54	< 1	< 1	< 1	< 1	< 1	< 1	< 1	< 1
Co-58	< 1	< 1	< 1	< 1	< 1	< 1	< 1	< 2
Fe-59	< 2	< 2	< 3	< 2	< 2	< 2	< 3	< 4
Co-60	< 1	< 1	< 1	< 1	< 1	< 1	< 1	< 1
Zn-65	< 1	< 1	< 2	< 1	< 1	< 1	< 2	< 2
Nb-95	< 1	< 1	< 1	< 1	< 1	< 1	< 1	< 2
Zr-95	< 1	< 2	< 2	< 2	< 2	< 2	< 2	< 3
Ru-103	< 1	< 1	< 2	< 1	< 1	< 2	< 2	< 2
Ru-106	< 6	< 6	< 6	< 6	< 7	< 6	< 8	< 9
I-131	< 61	< 74	< 92	< 54	< 65	< 81	< 92	< 81
Cs-134	< 1	< 1	< 1	< 1	< 1	< 1	< 1	< 1
Cs-137	< 1	< 1	< 1	< 1	< 1	< 1	< 1	< 1
Ba-140	< 37	< 43	< 53	< 32	< 39	< 45	< 57	< 63
La-140	< 11	< 12	< 16	< 10	< 9	< 12	< 18	< 17
Ce-141	< 3	< 3	< 4	< 3	< 3	< 3	< 5	< 4
Ce-144	< 5	< 5	< 6	< 5	< 5	< 6	< 7	< 6
Ra-226	< 14	# ± 38	< 24	< 17	< 18	< 18	< 26	< 18
Ac-228	< 3	< 2	< 4	< 3	< 3	< 3	< 4	< 4
Th-228	< 1	< 1	< 2	< 1	< 2	< 1	< 2	< 2

* Control Location

TABLE B-10
INDIAN POINT ENERGY CENTER
RADIONUCLIDES IN DRINKING WATER SAMPLES - 2014

pCi/L ± 2 Sigma

	Camp Field 7					
DATE	01/13/14	02/10/14	03/11/14	04/14/14	05/12/14	06/09/14
RADIOCHEMICAL						
Gr-B	3.5 ± 1.8	< 2.3	2.6 ± 1.3	2.5 ± 1.6	2.8 ± 1.6	< 2.1
H-3 (a)			< 183			< 190
GAMMA						
Be-7	< 14	< 55	< 33	< 41	< 46	< 60
K-40	< 13	< 115	< 29	< 66	< 94	< 119
Mn-54	< 1	< 6	< 4	< 3	< 6	< 5
Co-58	< 2	< 5	< 4	< 4	< 6	< 7
Fe-59	< 3	< 12	< 9	< 6	< 9	< 16
Co-60	< 1	< 9	< 4	< 4	< 6	< 5
Zn-65	< 3	< 11	< 8	< 9	< 11	< 14
Nb-95	< 2	< 7	< 4	< 4	< 5	< 7
Zr-95	< 3	< 7	< 7	< 8	< 7	< 14
Ru-103	< 2	< 6	< 4	< 4	< 6	< 8
Ru-106	< 13	< 48	< 36	< 44	< 44	< 54
I-131	< 3	< 14	< 7	< 8	< 10	< 15
Cs-134	< 1	< 5	< 4	< 4	< 5	< 6
Cs-137	< 2	< 8	< 4	< 4	< 5	< 7
Ba-140	< 8	< 34	< 19	< 19	< 25	< 38
La-140	< 2	< 14	< 7	< 6	< 9	< 14
Ce-141	< 3	< 12	< 9	< 8	< 10	< 17
Ce-144	< 11	< 50	< 36	< 31	< 41	< 68
Ra-226	< 34	< 169	< 107	< 125	< 139	< 202
Ac-228	< 6	< 20	< 14	< 17	< 23	< 23
Th-228	< 3	< 12	< 9	< 7	< 11	< 15

(a) Quarterly Composite

TABLE B-10
INDIAN POINT ENERGY CENTER
RADIONUCLIDES IN DRINKING WATER SAMPLES - 2014

pCi/L ± 2 Sigma

	Camp Field 7					
DATE	07/14/14	08/11/14	09/22/14	10/20/14	11/12/14	12/08/14
RADIOCHEMICAL						
Gr-B	< 3.1	3.5 ± 1.7	< 2.2	2.6 ± 1.6	3.7 ± 1.7	2.6 ± 1.7
H-3 (a)			< 182			< 189
GAMMA						
Be-7	< 34	< 53	< 45	< 54	< 70	< 47
K-40	< 36	83 ± 55	< 143	< 39	< 147	< 77
Mn-54	< 4	< 5	< 6	< 6	< 8	< 4
Co-58	< 3	< 5	< 6	< 5	< 8	< 5
Fe-59	< 7	< 13	< 15	< 9	< 16	< 11
Co-60	< 4	< 7	< 6	< 6	< 8	< 6
Zn-65	< 8	< 14	< 11	< 12	< 17	< 11
Nb-95	< 4	< 4	< 7	< 6	< 9	< 5
Zr-95	< 6	< 9	< 11	< 10	< 14	< 7
Ru-103	< 4	< 6	< 7	< 6	< 7	< 5
Ru-106	< 35	< 52	< 60	< 63	< 82	< 44
I-131	< 5	< 12	< 13	< 12	< 13	< 9
Cs-134	< 3	< 6	< 6	< 6	< 7	< 5
Cs-137	< 3	< 6	< 6	< 6	< 8	< 5
Ba-140	< 14	< 31	< 34	< 28	< 39	< 23
La-140	< 4	< 8	< 11	< 10	< 15	< 9
Ce-141	< 8	< 12	< 11	< 11	< 11	< 9
Ce-144	< 31	< 46	< 45	< 40	< 42	< 41
Ra-226	< 109	< 152	< 169	< 153	< 167	< 139
Ac-228	< 15	< 22	< 25	< 23	< 26	< 22
Th-228	< 8	< 11	< 13	< 11	< 13	< 9

(a) Quarterly Composite

TABLE B-10
INDIAN POINT ENERGY CENTER
RADIONUCLIDES IN DRINKING WATER SAMPLES - 2014

pCi/L ± 2 Sigma

	Croton 8					
DATE	01/13/14	02/10/14	03/11/14	04/14/14	05/12/14	06/09/14
RADIOCHEMICAL						
Gr-B	< 2.7	< 2.1	3.2 ± 1.2	2.9 ± 1.6	4.7 ± 1.8	4.0 ± 1.6
H-3 (a)			< 184			< 191
GAMMA						
Be-7	< 11	< 48	< 39	< 45	< 46	< 63
K-40	< 35	< 31	< 90	< 50	< 114	< 179
Mn-54	< 1	< 5	< 5	< 5	< 5	< 6
Co-58	< 1	< 5	< 5	< 5	< 5	< 6
Fe-59	< 2	< 9	< 10	< 11	< 9	< 13
Co-60	< 1	< 5	< 5	< 4	< 7	< 5
Zn-65	< 2	< 12	< 9	< 9	< 8	< 16
Nb-95	< 1	< 5	< 5	< 5	< 5	< 7
Zr-95	< 2	< 9	< 8	< 8	< 8	< 9
Ru-103	< 1	< 7	< 5	< 6	< 6	< 8
Ru-106	< 12	< 51	< 48	< 45	< 40	< 73
I-131	< 3	< 12	< 8	< 9	< 10	< 12
Cs-134	< 1	< 6	< 5	< 4	< 5	< 6
Cs-137	< 1	< 5	< 5	< 5	< 5	< 8
Ba-140	< 7	< 29	< 20	< 23	< 28	< 34
La-140	< 2	< 9	< 6	< 9	< 7	< 13
Ce-141	< 2	< 14	< 9	< 9	< 9	< 13
Ce-144	< 9	< 46	< 34	< 36	< 36	< 54
Ra-226	< 34	< 156	< 115	< 133	< 137	< 188
Ac-228	< 6	< 22	< 18	< 12	< 20	< 32
Th-228	< 3	< 12	< 9	< 9	< 10	< 16

(a) Quarterly Composite

TABLE B-10
INDIAN POINT ENERGY CENTER
RADIONUCLIDES IN DRINKING WATER SAMPLES - 2014

pCi/L ± 2 Sigma

	Croton 8					
DATE	07/14/14	08/11/14	09/22/14	10/20/14	11/12/14	12/08/14
RADIOCHEMICAL						
Gr-B	< 2.1	3.0 ± 1.6	2.8 ± 1.8	2.8 ± 1.6	2.8 ± 1.6	3.1 ± 1.6
H-3 (a)			< 182			< 190
GAMMA						
Be-7	< 31	< 60	< 41	< 41	< 61	< 48
K-40	< 78	< 66	< 89	< 48	< 44	< 85
Mn-54	< 4	< 6	< 6	< 5	< 6	< 5
Co-58	< 4	< 7	< 5	< 5	< 7	< 3
Fe-59	< 7	< 14	< 10	< 10	< 15	< 11
Co-60	< 3	< 7	< 5	< 4	< 7	< 6
Zn-65	< 7	< 13	< 8	< 9	< 13	< 10
Nb-95	< 3	< 7	< 5	< 5	< 8	< 5
Zr-95	< 6	< 11	< 9	< 8	< 13	< 9
Ru-103	< 4	< 7	< 5	< 4	< 6	< 4
Ru-106	< 35	< 50	< 37	< 39	< 60	< 50
I-131	< 5	< 13	< 10	< 8	< 11	< 7
Cs-134	< 3	< 6	< 4	< 4	< 6	< 4
Cs-137	< 3	< 6	< 5	< 5	< 6	< 5
Ba-140	< 15	< 37	< 28	< 22	< 29	< 20
La-140	< 5	< 13	< 7	< 8	< 12	< 8
Ce-141	< 7	< 9	< 10	< 6	< 11	< 9
Ce-144	< 26	< 32	< 39	< 25	< 45	< 36
Ra-226	< 94	< 116	< 131	< 97	< 157	< 133
Ac-228	< 17	< 22	< 17	< 18	< 26	< 17
Th-228	< 7	< 10	< 11	< 7	< 13	< 10

(a) Quarterly Composite

TABLE B-11
INDIAN POINT ENERGY CENTER
RADIONUCLIDES IN GROUNDWATER SAMPLES - 2014

pCi/L ± 2 Sigma

	Lafarge Monitoring Well 106	
DATE	06/06/14	11/14/14
RADIOCHEMICAL		
H-3	< 413	< 459
Ni-63	< 20	< 20
Sr-90	< 2	< 1
GAMMA		
Be-7		
K-40	< 82	< 127
Mn-54	< 71	< 83
Co-58	< 8	< 11
Fe-59	< 8	< 12
Co-60	< 21	< 44
Zn-65	< 7	< 11
Nb-95	< 19	< 27
Zr-95	< 9	< 17
Ru-103	< 20	< 26
Ru-106	< 70	< 98
Cs-134	< 9	< 10
Cs-137	< 7	< 9
Ba-140	< 53	< 133 (a)
La-140	< 53 (a)	< 133 (a)
Ce-141	< 19	< 38
Ce-144	< 43	< 63
Ac-228	< 39	< 46

(a) LLD not met due to age of sample

INDIAN POINT ENERGY CENTER
TABLE B-12
GAMMA EMITTERS IN SOIL SAMPLES, 2014

pCi/kg dry ± 2 Sigma

	Roseton 23*	Training Building 94	Met Tower 95
DATE	09/15/14	09/15/14	09/15/14
Be-7	< 910	< 852	< 452
K-40	17170 ± 1685	14080 ± 1565	8721 ± 882
Mn-54	< 70	< 84	< 43
Co-58	< 80	< 84	< 44
Fe-59	< 200	< 237	< 102
Co-60	< 86	< 70	< 41
Zn-65	< 227	< 147	< 94
Nb-95	< 98	< 101	< 53
Zr-95	< 168	< 158	< 90
Ru-103	< 102	< 98	< 57
Ru-106	< 730	< 687	< 414
I-131	< 342	< 981	< 188
Cs-134	< 77	< 56	< 44
Cs-137	< 95	< 86	< 46
Ba-140	< 668	< 1032	< 350
La-140	< 207	< 361	< 92
Ce-141	< 153	< 198	< 99
Ce-144	< 474	< 546	< 321
Ra-226	< 1772	< 1530	< 990
Th-228	804 ± 167	486 ± 97	200 ± 89

* Control Location

TABLE B-13
INDIAN POINT ENERGY CENTER
GAMMA EMITTERS IN BROADLEAF VEGETATION SAMPLES - 2014

pCi/kg wet ± 2 Sigma

	Roseton 23*					
DATE	04/28/14	05/19/14	05/19/14	05/19/14	06/16/14	06/16/14
GAMMA						
Be-7	1588 ± 221	1480 ± 240	477 ± 241	1089 ± 177	330 ± 144	731 ± 167
K-40	5195 ± 409	7132 ± 592	3903 ± 446	4514 ± 416	3248 ± 357	7709 ± 511
Mn-54	< 25	< 21	< 19	< 15	< 15	< 19
Co-58	< 22	< 19	< 21	< 15	< 15	< 18
Fe-59	< 50	< 50	< 47	< 35	< 33	< 42
Co-60	< 29	< 23	< 21	< 17	< 15	< 20
Zn-65	< 56	< 49	< 43	< 39	< 34	< 42
Nb-95	< 24	< 21	< 21	< 15	< 15	< 19
Zr-95	< 43	< 37	< 37	< 31	< 30	< 34
Ru-103	< 26	< 17	< 21	< 16	< 18	< 19
Ru-106	< 214	< 152	< 193	< 155	< 125	< 173
I-131	< 58	< 24	< 28	< 25	< 36	< 37
Cs-134	< 23	< 17	< 21	< 14	< 14	< 17
Cs-137	< 25	< 18	< 24	< 19	< 16	< 19
Ba-140	< 134	< 72	< 95	< 71	< 90	< 104
La-140	< 36	< 17	< 19	< 20	< 23	< 25
Ce-141	< 42	< 28	< 34	< 28	< 30	< 33
Ce-144	< 172	< 109	< 142	< 123	< 104	< 132
Ra-226	< 539	< 431	< 502	< 464	< 351	< 434
Th-228	< 46	< 37	< 40	< 33	< 32	< 32

* Control Location

TABLE B-13
INDIAN POINT ENERGY CENTER
GAMMA EMITTERS IN BROADLEAF VEGETATION SAMPLES - 2014

pCi/kg wet ± 2 Sigma

	Roseton 23*					
DATE	06/16/14	07/21/14	07/21/14	07/21/14	08/18/14	08/18/14
GAMMA						
Be-7	699 ± 141	875 ± 141	2031 ± 235	1929 ± 249	1040 ± 249	2573 ± 387
K-40	3676 ± 279	2561 ± 247	7834 ± 547	5502 ± 474	2320 ± 465	8296 ± 753
Mn-54	< 10	< 11	< 19	< 22	< 20	< 29
Co-58	< 12	< 10	< 20	< 23	< 20	< 37
Fe-59	< 22	< 23	< 42	< 56	< 46	< 75
Co-60	< 11	< 12	< 18	< 24	< 26	< 28
Zn-65	< 25	< 22	< 53	< 53	< 49	< 73
Nb-95	< 12	< 11	< 20	< 21	< 24	< 35
Zr-95	< 18	< 16	< 34	< 43	< 39	< 55
Ru-103	< 11	< 11	< 18	< 23	< 25	< 33
Ru-106	< 83	< 106	< 149	< 193	< 205	< 262
I-131	< 21	< 24	< 35	< 45	< 57	< 59
Cs-134	< 10	< 10	< 14	< 21	< 21	< 25
Cs-137	< 11	< 12	< 21	< 21	< 24	< 32
Ba-140	< 57	< 59	< 101	< 122	< 127	< 156
La-140	< 15	< 14	< 28	< 28	< 15	< 51
Ce-141	< 18	< 23	< 30	< 41	< 40	< 39
Ce-144	< 67	< 85	< 115	< 152	< 158	< 147
Ra-226	< 294	< 264	< 431	< 509	< 565	< 559
Th-228	< 23	< 24	< 33	< 39	< 47	< 40

* Control Location

TABLE B-13
INDIAN POINT ENERGY CENTER
GAMMA EMITTERS IN BROADLEAF VEGETATION SAMPLES - 2014

pCi/kg wet ± 2 Sigma

	Roseton 23*					
DATE	08/18/14	09/08/14	09/08/14	09/08/14	10/06/14	10/06/14
GAMMA						
Be-7	799 ± 177	2382 ± 351	887 ± 233	469 ± 195	1277 ± 158	2558 ± 293
K-40	3105 ± 396	2338 ± 460	4975 ± 483	2347 ± 331	2196 ± 268	4147 ± 490
Mn-54	< 19	< 23	< 24	< 15	< 13	< 20
Co-58	< 19	< 26	< 25	< 18	< 12	< 22
Fe-59	< 44	< 58	< 52	< 37	< 30	< 49
Co-60	< 21	< 27	< 25	< 17	< 12	< 24
Zn-65	< 46	< 44	< 47	< 42	< 31	< 41
Nb-95	< 21	< 23	< 24	< 19	< 16	< 23
Zr-95	< 33	< 48	< 34	< 29	< 26	< 39
Ru-103	< 25	< 26	< 28	< 19	< 15	< 26
Ru-106	< 200	< 158	< 226	< 170	< 117	< 187
I-131	< 48	< 57	< 50	< 43	< 33	< 50
Cs-134	< 19	< 18	< 23	< 15	< 12	< 20
Cs-137	< 21	< 24	< 23	< 17	< 16	< 24
Ba-140	< 122	< 144	< 120	< 100	< 79	< 131
La-140	< 33	< 34	< 29	< 33	< 22	< 31
Ce-141	< 39	< 51	< 45	< 32	< 35	< 40
Ce-144	< 147	< 184	< 175	< 118	< 125	< 142
Ra-226	< 595	< 690	< 563	< 474	< 402	< 559
Th-228	< 38	< 55	< 46	< 36	< 30	< 43

* Control Location

TABLE B-13
INDIAN POINT ENERGY CENTER
GAMMA EMITTERS IN BROADLEAF VEGETATION SAMPLES - 2014

pCi/kg wet ± 2 Sigma

	Roseton 23*
DATE	10/06/14
GAMMA	
Be-7	1275 ± 226
K-40	4370 ± 475
Mn-54	< 21
Co-58	< 20
Fe-59	< 45
Co-60	< 21
Zn-65	< 56
Nb-95	< 24
Zr-95	< 36
Ru-103	< 24
Ru-106	< 196
I-131	< 48
Cs-134	< 22
Cs-137	< 24
Ba-140	< 126
La-140	< 30
Ce-141	< 40
Ce-144	< 151
Ra-226	< 508
Th-228	< 42

* Control Location

TABLE B-13
INDIAN POINT ENERGY CENTER
GAMMA EMITTERS IN BROADLEAF VEGETATION SAMPLES - 2014

pCi/kg wet ± 2 Sigma

	Training Center 94					
DATE	04/28/14	05/19/14	05/19/14	05/19/14	06/16/14	06/16/14
GAMMA						
Be-7	3032 ± 287	1532 ± 251	1332 ± 263	427 ± 158	1273 ± 254	546 ± 203
K-40	6430 ± 488	6203 ± 582	4514 ± 518	4777 ± 390	8675 ± 706	4395 ± 401
Mn-54	< 20	< 24	< 20	< 20	< 20	< 18
Co-58	< 21	< 25	< 26	< 21	< 22	< 18
Fe-59	< 41	< 60	< 39	< 43	< 53	< 40
Co-60	< 22	< 26	< 26	< 19	< 25	< 17
Zn-65	< 52	< 61	< 44	< 44	< 60	< 39
Nb-95	< 21	< 28	< 23	< 19	< 21	< 18
Zr-95	< 39	< 44	< 41	< 35	< 35	< 33
Ru-103	< 22	< 25	< 20	< 22	< 25	< 19
Ru-106	< 170	< 237	< 202	< 184	< 185	< 147
I-131	< 55	< 28	< 31	< 28	< 52	< 39
Cs-134	< 21	< 21	< 21	< 20	< 19	< 17
Cs-137	< 20	< 24	< 27	< 23	< 22	< 21
Ba-140	< 115	< 102	< 97	< 91	< 122	< 109
La-140	< 33	< 26	< 22	< 26	< 36	< 24
Ce-141	< 40	< 26	< 37	< 35	< 41	< 32
Ce-144	< 150	< 108	< 147	< 148	< 151	< 122
Ra-226	< 586	< 390	< 549	< 461	< 534	< 433
Th-228	< 37	< 38	< 39	< 40	< 41	< 34

TABLE B-13
INDIAN POINT ENERGY CENTER
GAMMA EMITTERS IN BROADLEAF VEGETATION SAMPLES - 2014

pCi/kg wet ± 2 Sigma

	Training Center 94					
DATE	06/16/14	07/21/14	07/21/14	07/21/14	08/18/14	08/18/14
GAMMA						
Be-7	< 171	1211 ± 215	1002 ± 258	552 ± 190	1227 ± 198	1249 ± 226
K-40	6775 ± 616	7910 ± 588	3945 ± 419	2198 ± 344	6262 ± 488	4432 ± 422
Mn-54	< 19	< 19	< 20	< 18	< 23	< 22
Co-58	< 22	< 17	< 21	< 19	< 23	< 23
Fe-59	< 52	< 53	< 44	< 45	< 53	< 48
Co-60	< 21	< 19	< 16	< 18	< 21	< 21
Zn-65	< 49	< 51	< 48	< 37	< 51	< 45
Nb-95	< 18	< 21	< 20	< 21	< 26	< 23
Zr-95	< 30	< 40	< 33	< 33	< 43	< 41
Ru-103	< 25	< 22	< 24	< 20	< 24	< 27
Ru-106	< 207	< 183	< 168	< 168	< 184	< 204
I-131	< 46	< 41	< 42	< 37	< 53	< 52
Cs-134	< 17	< 16	< 21	< 17	< 21	< 22
Cs-137	< 21	< 21	< 21	< 22	< 24	< 24
Ba-140	< 111	< 100	< 113	< 89	< 119	< 140
La-140	< 15	< 24	< 31	< 30	< 30	< 32
Ce-141	< 37	< 30	< 36	< 25	< 42	< 49
Ce-144	< 141	< 127	< 130	< 83	< 164	< 177
Ra-226	< 568	< 460	< 470	< 308	< 557	< 590
Th-228	< 40	< 37	< 38	< 31	58 ± 34	< 43

TABLE B-13
INDIAN POINT ENERGY CENTER
GAMMA EMITTERS IN BROADLEAF VEGETATION SAMPLES - 2014

pCi/kg wet ± 2 Sigma

	Training Center 94					
DATE	08/18/14	09/08/14	09/08/14	09/08/14	10/06/14	10/06/14
GAMMA						
Be-7	927 ± 249	1510 ± 179	2045 ± 447	1160 ± 142	1788 ± 258	1797 ± 256
K-40	2106 ± 294	6234 ± 382	3161 ± 521	3240 ± 254	5791 ± 533	5936 ± 529
Mn-54	< 21	< 14	< 26	< 12	< 22	< 20
Co-58	< 22	< 14	< 23	< 10	< 23	< 19
Fe-59	< 43	< 36	< 52	< 22	< 51	< 42
Co-60	< 21	< 14	< 27	< 13	< 23	< 19
Zn-65	< 48	< 32	< 46	< 27	< 52	< 41
Nb-95	< 24	< 15	< 27	< 13	< 24	< 22
Zr-95	< 39	< 27	< 45	< 21	< 43	< 33
Ru-103	< 24	< 15	< 28	< 13	< 24	< 21
Ru-106	< 195	< 130	< 240	< 112	< 184	< 159
I-131	< 53	< 35	< 53	< 28	< 49	< 43
Cs-134	< 27	< 13	< 25	< 11	< 20	< 18
Cs-137	< 22	< 16	< 25	< 13	< 22	< 20
Ba-140	< 123	< 77	< 143	< 64	< 122	< 107
La-140	< 32	< 18	< 47	< 16	< 29	< 27
Ce-141	< 46	< 27	< 38	< 23	< 41	< 32
Ce-144	< 171	< 101	< 151	< 89	< 157	< 124
Ra-226	< 584	< 369	< 570	< 341	< 519	< 417
Th-228	< 45	< 30	< 49	< 23	< 39	< 38

TABLE B-13
INDIAN POINT ENERGY CENTER
GAMMA EMITTERS IN BROADLEAF VEGETATION SAMPLES - 2014

pCi/kg wet ± 2 Sigma

	Training Center 94
DATE	10/06/14
GAMMA	
Be-7	1425 ± 174
K-40	1610 ± 259
Mn-54	< 15
Co-58	< 15
Fe-59	< 32
Co-60	< 11
Zn-65	< 27
Nb-95	< 12
Zr-95	< 26
Ru-103	< 16
Ru-106	< 120
I-131	< 33
Cs-134	< 14
Cs-137	< 14
Ba-140	< 72
La-140	< 26
Ce-141	< 24
Ce-144	< 94
Ra-226	< 302
Th-228	< 28

TABLE B-13
INDIAN POINT ENERGY CENTER
GAMMA EMITTERS IN BROADLEAF VEGETATION SAMPLES - 2014

pCi/kg wet ± 2 Sigma

	Met Tower 95					
DATE	04/28/14	05/19/14	05/19/14	05/19/14	06/16/14	06/16/14
GAMMA						
Be-7	1638 ± 263	847 ± 200	679 ± 187	< 343	1505 ± 302	586 ± 255
K-40	6643 ± 566	5993 ± 492	4480 ± 436	4515 ± 500	9045 ± 856	3656 ± 452
Mn-54	< 19	< 20	< 17	< 32	< 23	< 17
Co-58	< 21	< 20	< 15	< 29	< 26	< 18
Fe-59	< 52	< 45	< 34	< 55	< 73	< 38
Co-60	< 21	< 21	< 19	< 29	< 28	< 24
Zn-65	< 47	< 49	< 43	< 71	< 75	< 45
Nb-95	< 20	< 20	< 17	< 32	< 28	< 24
Zr-95	< 35	< 33	< 29	< 54	< 40	< 33
Ru-103	< 20	< 20	< 14	< 33	< 28	< 22
Ru-106	< 180	< 159	< 156	< 296	< 219	< 192
I-131	< 48	< 26	< 22	< 40	< 60	< 42
Cs-134	< 18	< 20	< 14	< 34	< 24	< 21
Cs-137	< 23	< 22	< 17	< 29	< 26	< 22
Ba-140	< 111	< 86	< 60	< 130	< 135	< 126
La-140	< 25	< 18	< 21	< 33	< 29	< 32
Ce-141	< 37	< 34	< 23	< 55	< 44	< 37
Ce-144	< 129	< 137	< 97	< 215	< 166	< 133
Ra-226	< 433	< 501	< 345	< 759	< 704	< 499
Th-228	< 38	< 34	< 30	< 59	< 47	< 39

TABLE B-13
INDIAN POINT ENERGY CENTER
GAMMA EMITTERS IN BROADLEAF VEGETATION SAMPLES - 2014

pCi/kg wet ± 2 Sigma

	Met Tower 95					
DATE	06/16/14	07/21/14	07/21/14	07/21/14	08/18/14	08/18/14
GAMMA						
Be-7	1346 ± 293	1313 ± 212	1847 ± 358	1576 ± 231	948 ± 198	539 ± 253
K-40	8504 ± 796	6501 ± 483	5351 ± 501	8376 ± 530	7337 ± 480	5661 ± 560
Mn-54	< 32	< 16	< 28	< 22	< 19	< 22
Co-58	< 29	< 16	< 29	< 22	< 22	< 24
Fe-59	< 81	< 38	< 62	< 48	< 48	< 50
Co-60	< 26	< 14	< 28	< 21	< 19	< 22
Zn-65	< 78	< 33	< 66	< 49	< 47	< 45
Nb-95	< 26	< 16	< 31	< 21	< 24	< 29
Zr-95	< 65	< 27	< 53	< 39	< 41	< 41
Ru-103	< 31	< 16	< 32	< 18	< 24	< 26
Ru-106	< 256	< 134	< 265	< 184	< 197	< 210
I-131	< 55	< 30	< 59	< 41	< 51	< 52
Cs-134	< 25	< 14	< 30	< 17	< 20	< 23
Cs-137	< 26	< 16	< 31	< 21	< 23	< 21
Ba-140	< 131	< 82	< 150	< 96	< 111	< 130
La-140	< 42	< 18	< 37	< 28	< 27	< 25
Ce-141	< 35	< 28	< 52	< 35	< 46	< 40
Ce-144	< 137	< 112	< 196	< 138	< 171	< 160
Ra-226	< 511	< 381	< 617	< 438	< 563	< 516
Th-228	< 43	< 32	< 52	< 33	< 44	< 41

TABLE B-13
INDIAN POINT ENERGY CENTER
GAMMA EMITTERS IN BROADLEAF VEGETATION SAMPLES - 2014

pCi/kg wet ± 2 Sigma

	Met Tower 95					
DATE	08/18/14	09/09/14	09/09/14	09/09/14	10/06/14	10/06/14
GAMMA						
Be-7	1081 ± 198	1420 ± 265	593 ± 176	470 ± 256	2284 ± 248	1718 ± 231
K-40	4174 ± 494	5913 ± 508	4988 ± 419	3479 ± 524	3520 ± 395	3825 ± 373
Mn-54	< 23	< 25	< 17	< 24	< 20	< 16
Co-58	< 22	< 23	< 15	< 24	< 20	< 15
Fe-59	< 54	< 55	< 37	< 49	< 40	< 37
Co-60	< 21	< 27	< 20	< 22	< 18	< 18
Zn-65	< 53	< 62	< 37	< 48	< 38	< 32
Nb-95	< 26	< 24	< 19	< 23	< 20	< 18
Zr-95	< 44	< 45	< 33	< 42	< 36	< 29
Ru-103	< 24	< 26	< 18	< 24	< 22	< 19
Ru-106	< 217	< 197	< 148	< 205	< 172	< 169
I-131	< 55	< 48	< 35	< 50	< 41	< 39
Cs-134	< 22	< 23	< 16	< 21	< 17	< 17
Cs-137	< 27	< 26	< 18	< 22	< 16	< 18
Ba-140	< 143	< 129	< 97	< 132	< 100	< 94
La-140	< 40	< 42	< 22	< 39	< 28	< 23
Ce-141	< 44	< 39	< 28	< 33	< 36	< 34
Ce-144	< 161	< 151	< 102	< 124	< 120	< 131
Ra-226	< 631	< 525	< 402	< 471	< 522	< 456
Th-228	< 44	< 41	< 30	< 36	< 39	< 35

TABLE B-13
INDIAN POINT ENERGY CENTER
GAMMA EMITTERS IN BROADLEAF VEGETATION SAMPLES - 2014

pCi/kg wet ± 2 Sigma

	Met Tower 95
DATE	10/06/14
GAMMA	
Be-7	525 ± 209
K-40	4206 ± 529
Mn-54	< 26
Co-58	< 21
Fe-59	< 57
Co-60	< 26
Zn-65	< 53
Nb-95	< 26
Zr-95	< 48
Ru-103	< 29
Ru-106	< 207
I-131	< 59
Cs-134	< 22
Cs-137	< 27
Ba-140	< 157
La-140	< 45
Ce-141	< 44
Ce-144	< 162
Ra-226	< 559
Th-228	< 43

INDIAN POINT ENERGY CENTER
TABLE B-14
RADIONUCLIDES IN RIVER WATER SAMPLES - 2014

pCi/L ± 2 Sigma

	Plant Inlet Hudson River Intake 9*					
DATE	01/27/14	02/25/14	03/31/14	04/29/14	05/28/14	06/30/14
RADIOCHEMICAL						
H-3 (a)			283 ± 135			186 ± 114
GAMMA						
K-40	< 7	< 16	< 11	< 34	< 30	< 12
Mn-54	< 1	< 2	< 1	< 2	< 2	< 1
Co-58	< 1	< 2	< 2	< 2	< 2	< 2
Fe-59	< 2	< 5	< 3	< 5	< 4	< 4
Co-60	< 1	< 2	< 1	< 2	< 1	< 1
Zn-65	< 2	< 4	< 3	< 4	< 3	< 3
Nb-95	< 1	< 2	< 1	< 2	< 2	< 2
Zr-95	< 2	< 3	< 3	< 4	< 3	< 3
Ru-103	< 1	< 3	< 2	< 3	< 2	< 2
Ru-106	< 7	< 18	< 11	< 18	< 13	< 13
I-131	< 9	< 13	< 11	< 14	< 8	< 15
Cs-134	< 1	< 2	< 1	< 2	< 1	< 1
Cs-137	< 1	< 2	< 1	< 2	< 2	< 1
Ba-140	< 12	< 20	< 17	< 23	< 15	< 20
La-140	< 4	< 7	< 5	< 7	< 5	< 6
Ce-141	< 2	< 5	< 4	< 5	< 4	< 5
Ce-144	< 6	< 16	< 10	< 14	< 12	< 13
Ra-226	< 23	< 48	< 28	< 50	< 39	< 37
Ac-228	< 4	< 8	< 4	< 7	< 6	< 6
Th-228	< 1	< 4	< 2	< 4	< 3	< 3

* Control Location
(a) Quarterly Composite

INDIAN POINT ENERGY CENTER
TABLE B-14
RADIONUCLIDES IN RIVER WATER SAMPLES - 2014

pCi/L ± 2 Sigma

	Plant Inlet Hudson River Intake 9*					
DATE	08/05/14	09/02/14	09/29/14	10/28/14	11/25/14	12/30/14
RADIOCHEMICAL						
H-3 (a)			< 193			202 ± 126
GAMMA						
K-40	< 12	< 36	< 15	< 7	< 6	< 26
Mn-54	< 1	< 2	< 1	< 1	< 1	< 1
Co-58	< 1	< 2	< 2	< 1	< 1	< 1
Fe-59	< 4	< 5	< 4	< 3	< 2	< 3
Co-60	< 1	< 2	< 1	< 1	< 1	< 1
Zn-65	< 3	< 4	< 3	< 2	< 1	< 2
Nb-95	< 2	< 2	< 2	< 1	< 1	< 1
Zr-95	< 3	< 4	< 3	< 2	< 1	< 2
Ru-103	< 2	< 3	< 2	< 1	< 1	< 2
Ru-106	< 12	< 18	< 13	< 9	< 7	< 10
I-131	< 14	< 12	< 9	< 10	< 7	< 8
Cs-134	< 1	< 2	< 1	< 1	< 1	< 1
Cs-137	< 1	< 2	< 1	< 1	< 1	< 1
Ba-140	< 19	< 21	< 15	< 14	< 10	< 14
La-140	< 6	< 8	< 5	< 5	< 3	< 4
Ce-141	< 4	< 5	< 4	< 2	< 2	< 3
Ce-144	< 11	< 14	< 11	< 6	< 6	< 7
Ra-226	< 30	< 50	< 33	< 18	< 18	< 29
Ac-228	< 5	< 7	< 6	< 3	< 3	< 5
Th-228	< 3	< 4	< 3	< 2	< 1	< 2

* Control Location
(a) Quarterly Composite

INDIAN POINT ENERGY CENTER
TABLE B-14
RADIONUCLIDES IN RIVER WATER SAMPLES - 2014

pCi/L ± 2 Sigma

	Discharge Canal 10					
DATE	01/27/14	02/25/14	03/31/14	04/29/14	05/28/14	06/30/14
RADIOCHEMICAL						
H-3 (a)			L.T. 195			253 ± 119
GAMMA						
K-40	< 26	< 23	< 13	< 14	< 19	< 30
Mn-54	< 1	< 2	< 1	< 2	< 2	< 1
Co-58	< 1	< 2	< 2	< 2	< 2	< 2
Fe-59	< 2	< 6	< 4	< 4	< 6	< 4
Co-60	< 1	< 2	< 2	< 2	< 2	< 1
Zn-65	< 2	< 4	< 3	< 3	< 5	< 3
Nb-95	< 1	< 3	< 2	< 2	< 3	< 2
Zr-95	< 2	< 4	< 3	< 3	< 4	< 3
Ru-103	< 1	< 3	< 2	< 2	< 3	< 2
Ru-106	< 8	< 21	< 14	< 16	< 20	< 13
I-131	< 11	< 14	< 13	< 11	< 11	< 13
Cs-134	< 1	< 2	< 1	< 2	< 2	< 1
Cs-137	< 1	< 2	< 2	< 2	< 2	< 1
Ba-140	< 15	< 24	< 20	< 17	< 21	< 19
La-140	< 4	< 8	< 5	< 7	< 7	< 6
Ce-141	< 3	< 6	< 4	< 4	< 5	< 4
Ce-144	< 8	< 18	< 11	< 12	< 13	< 11
Ra-226	< 27	< 59	< 33	< 35	< 44	< 31
Ac-228	< 4	< 9	< 6	< 6	< 8	< 6
Th-228	< 2	< 4	< 3	< 3	< 4	< 3

(a) Quarterly Composite

INDIAN POINT ENERGY CENTER
TABLE B-14
RADIONUCLIDES IN RIVER WATER SAMPLES - 2014

pCi/L ± 2 Sigma

	Discharge Canal 10					
DATE	08/05/14	09/02/14	09/29/14	10/28/14	11/25/14	12/30/14
RADIOCHEMICAL						
H-3 (a)			< 189			< 157
GAMMA						
K-40	< 30	52 ± 33	< 18	48 ± 19	< 7	< 13
Mn-54	< 1	< 2	< 2	< 1	< 1	< 1
Co-58	< 1	< 2	< 3	< 1	< 1	< 2
Fe-59	< 3	< 5	< 6	< 3	< 2	< 3
Co-60	< 1	< 2	< 2	< 1	< 1	< 1
Zn-65	< 2	< 4	< 5	< 2	< 1	< 3
Nb-95	< 2	< 2	< 3	< 2	< 1	< 2
Zr-95	< 3	< 4	< 5	< 3	< 1	< 3
Ru-103	< 2	< 3	< 3	< 2	< 1	< 2
Ru-106	< 12	< 18	< 21	< 11	< 7	< 12
I-131	< 13	< 13	< 14	< 14	< 6	< 11
Cs-134	< 1	< 2	< 2	< 1	< 1	< 1
Cs-137	< 1	< 2	< 2	< 1	< 1	< 1
Ba-140	< 18	< 21	< 25	< 17	< 9	< 18
La-140	< 5	< 7	< 8	< 5	< 3	< 5
Ce-141	< 4	< 5	< 5	< 4	< 2	< 4
Ce-144	< 10	< 18	< 13	< 11	< 6	< 11
Ra-226	59 ± 31	< 56	< 45	< 32	< 17	< 37
Ac-228	< 6	< 8	< 8	< 5	< 4	< 5
Th-228	< 3	< 4	< 4	< 2	< 1	< 3

(a) Quarterly Composite

INDIAN POINT ENERGY CENTER
TABLE B-15
GAMMA EMITTERS IN BOTTOM SEDIMENT SAMPLES - 2014

pCi/kg dry ± 2 Sigma

	Discharge Canal 10		Off Verplanck 17	
DATE	06/03/14	09/04/14	06/03/14	09/04/14
GAMMA				
Be-7	< 440	< 822	< 618	< 921
K-40	14000 ± 1107	21470 ± 1769	17130 ± 1628	16040 ± 1729
Mn-54	< 48	< 71	< 67	< 86
Co-58	< 50	< 79	< 61	< 92
Fe-59	< 133	< 220	< 142	< 236
Co-60	< 43	< 76	< 58	< 88
Zn-65	< 118	< 171	< 131	< 194
Nb-95	< 53	< 88	< 82	< 117
Zr-95	< 94	< 163	< 134	< 195
Ru-103	< 62	< 118	< 82	< 135
Ru-106	< 422	< 562	< 580	< 763
I-131	< 216	< 793	< 333	< 878
Cs-134	< 44	< 67	< 56	< 74
Cs-137	172 ± 50	778 ± 114	156 ± 71	312 ± 97
Ba-140	< 464	< 1132	< 602	< 1275
Ce-141	< 99	< 167	< 131	< 218
Ce-144	< 313	< 419	< 408	< 542
Ra-226	< 955	3280 ± 1695	2115 ± 1395	< 1711
Th-228	449 ± 69	760 ± 133	973 ± 110	1093 ± 138

INDIAN POINT ENERGY CENTER
TABLE B-15
GAMMA EMITTERS IN BOTTOM SEDIMENT SAMPLES - 2014

pCi/kg dry ± 2 Sigma

	Lent's Cove 28		Cold Spring 84*	
DATE	06/03/14	09/04/14	06/03/14	09/04/14
GAMMA				
Be-7	< 883	< 576	< 527	< 646
K-40	13260 ± 1602	18330 ± 1797	38620 ± 1956	39710 ± 2300
Mn-54	< 84	< 69	< 65	< 65
Co-58	< 74	< 59	< 62	< 69
Fe-59	< 208	< 228	< 178	< 218
Co-60	< 77	< 70	< 59	< 76
Zn-65	< 199	< 156	< 150	< 157
Nb-95	< 117	< 95	< 70	< 81
Zr-95	< 176	< 162	< 122	< 141
Ru-103	< 104	< 99	< 64	< 86
Ru-106	< 703	< 585	< 515	< 578
I-131	< 391	< 746	< 258	< 384
Cs-134	< 76	< 66	< 56	< 48
Cs-137	< 85	215 ± 67	< 63	< 77
Ba-140	< 842	< 976	< 433	< 645
Ce-141	< 193	< 141	< 111	< 143
Ce-144	< 592	< 331	< 365	< 416
Ra-226	< 1813	< 1188	< 1118	< 1369
Th-228	912 ± 177	946 ± 104	778 ± 119	1102 ± 111

* Control Location

INDIAN POINT ENERGY CENTER
TABLE B-16
RADIONUCLIDES IN SHORELINE SEDIMENT SAMPLES - 2014

pCi/kg dry ± 2 Sigma

	Off Verplanck 17			Lent's Cove 28		
DATE	06/04/14	07/30/14	08/29/14	06/04/14	07/30/14	08/29/14
RADIOCHEMICAL						
Sr-90	73 ± 34 (a)	< 36	< 24	< 35	(b)	< 27
GAMMA						
Be-7	< 453	< 446	< 605	< 509		< 566
K-40	15440 ± 980	17340 ± 1184	19650 ± 1656	11870 ± 1157		12150 ± 1322
Mn-54	< 46	< 48	< 60	< 57		< 62
Co-58	< 44	< 57	< 61	< 53		< 53
Fe-59	< 110	< 131	< 170	< 111		< 154
Co-60	< 39	< 52	< 54	< 61		< 73
Zn-65	< 100	< 111	< 152	< 117		< 159
Nb-95	< 50	< 57	< 80	< 67		< 78
Zr-95	< 84	< 83	< 97	< 128		< 119
Ru-103	< 52	< 54	< 81	< 67		< 75
Ru-106	< 396	< 458	< 569	< 498		< 562
I-131	< 155	< 205	< 292	< 190		< 272
Cs-134	< 47	< 39	< 57	< 53		< 58
Cs-137	76 ± 46	113 ± 45	139 ± 73	< 68		< 68
Ba-140	< 328	< 396	< 565	< 372		< 513
La-140	< 78	< 93	< 167	< 130		< 209
Ce-141	< 94	< 88	< 125	< 119		< 122
Ce-144	< 324	< 269	< 361	< 393		< 345
Ra-226	< 1119	< 855	< 1200	1961 ± 1205		< 1317
Ac-228	< 141	< 295	< 426	< 186		< 336
Th-228	514 ± 100	594 ± 71	818 ± 111	959 ± 95		570 ± 90

(a) The Sr-90 activity of 73 pCi/kg dry is less than the detection limit of 5000 pCi/kg dry.
(b) Sample not available.

INDIAN POINT ENERGY CENTER
TABLE B-16
RADIONUCLIDES IN SHORELINE SEDIMENT SAMPLES - 2014

pCi/kg dry ± 2 Sigma

	Manitou Inlet 50			White Beach 53		
DATE	06/04/14	07/30/14	08/29/14	06/04/14	07/30/14	08/29/14
RADIOCHEMICAL						
Sr-90	< 42	< 32	< 25	< 33	< 37	< 41
GAMMA						
Be-7	< 526	< 517	< 533	< 370	< 379	< 469
K-40	13900 ± 1188	15160 ± 1268	16120 ± 1288	11240 ± 897	8574 ± 816	9820 ± 1059
Mn-54	< 59	< 54	< 58	< 37	< 37	< 50
Co-58	< 58	< 57	< 58	< 40	< 38	< 49
Fe-59	< 147	< 146	< 153	< 99	< 88	< 131
Co-60	< 60	< 53	< 63	< 39	< 31	< 48
Zn-65	< 143	< 125	< 123	< 105	< 90	< 108
Nb-95	< 68	< 71	< 74	< 49	< 45	< 56
Zr-95	< 107	< 107	< 107	< 81	< 71	< 105
Ru-103	< 65	< 68	< 70	< 47	< 48	< 60
Ru-106	< 511	< 433	< 477	< 357	< 293	< 431
I-131	< 187	< 236	< 253	< 136	< 167	< 205
Cs-134	< 52	< 56	< 51	< 43	< 35	< 44
Cs-137	< 63	< 62	< 62	< 40	< 41	< 46
Ba-140	< 459	< 493	< 543	< 312	< 309	< 443
La-140	< 96	< 143	< 158	< 60	< 99	< 117
Ce-141	< 112	< 114	< 123	< 81	< 69	< 95
Ce-144	< 364	< 336	< 366	< 284	< 220	< 311
Ra-226	1769 ± 813	< 1119	2275 ± 1403	< 991	< 745	< 966
Ac-228	< 386	< 176	< 179	< 192	< 120	< 203
Th-228	1021 ± 99	565 ± 98	802 ± 97	< 68	134 ± 52	< 94

INDIAN POINT ENERGY CENTER
TABLE B-16
RADIONUCLIDES IN SHORELINE SEDIMENT SAMPLES - 2014

pCi/kg dry ± 2 Sigma

	Cold Spring 84*		
DATE	06/04/14	07/30/14	08/29/14
RADIOCHEMICAL			
Sr-90	< 37	< 30	< 24
GAMMA			
Be-7	< 586	< 388	< 570
K-40	27210 ± 1611	30810 ± 1455	38650 ± 2082
Mn-54	< 65	< 47	< 57
Co-58	< 61	< 48	< 62
Fe-59	< 146	< 121	< 182
Co-60	< 69	< 50	< 67
Zn-65	< 149	< 113	< 155
Nb-95	< 76	< 49	< 65
Zr-95	< 132	< 81	< 113
Ru-103	< 68	< 48	< 68
Ru-106	< 559	< 329	< 488
I-131	< 205	< 165	< 247
Cs-134	< 57	< 34	< 47
Cs-137	< 67	< 50	< 58
Ba-140	< 463	< 356	< 481
La-140	< 72	< 104	< 115
Ce-141	< 139	< 68	< 102
Ce-144	< 447	< 207	< 322
Ra-226	2076 ± 1253	< 661	< 1003
Ac-228	< 457	< 264	< 383
Th-228	1586 ± 114	660 ± 57	806 ± 103

* Control Location

INDIAN POINT ENERGY CENTER
TABLE B-17
GAMMA EMITTERS IN AQUATIC VEGETATION SAMPLES - 2014

pCi/kg wet ± 2 Sigma

	Off Verplanck 17		Cold Spring 84*	
DATE	06/18/14 Myrophyllium	09/04/14 Myrophyllium	06/04/14 Myrophyllium	09/12/14 Myrophyllium
Be-7	152 ± 56	150 ± 79	276 ± 48	< 177
K-40	2448 ± 161	3181 ± 195	2004 ± 86	1951 ± 373
Mn-54	< 7	< 4	< 4	< 17
Co-58	< 7	< 4	< 4	< 17
Fe-59	< 17	< 10	< 11	< 40
Co-60	< 7	< 4	< 4	< 18
Zn-65	< 16	< 8	< 8	< 36
Nb-95	< 8	< 5	< 5	< 20
Zr-95	< 14	< 7	< 9	< 31
Ru-103	< 9	< 4	< 6	< 21
Ru-106	< 63	< 30	< 35	< 148
I-131	< 22	< 19	< 42	< 54
Cs-134	< 7	< 3	< 4	< 15
Cs-137	< 9	< 6	9 ± 4	< 20
Ba-140	< 49	< 39	< 59	< 113
La-140	< 14	< 10	< 13	< 34
Ce-141	< 13	< 8	< 12	< 34
Ce-144	< 45	< 25	< 31	< 112
Ra-226	< 143	< 76	149 ± 76	< 409
Ac-228	< 37	< 9	< 22	< 82
Th-228	64 ± 12	127 ± 14	55 ± 5	< 35

* Control Location

INDIAN POINT ENERGY CENTER
TABLE B-18
RADIONUCLIDES IN FISH / INVERTEBRATES - 2014

pCi/kg wet ± 2 Sigma

	Downstream 107					
DATE	05/12/14 Catfish	05/12/14 White Perch	05/13/14 Sunfish	05/19/14 Eel	05/28/14 Striped Bass	06/12/14 Blue Crab
RADIOCHEMICAL						
Ni-63	< 28	< 37	< 32	< 38	< 28	< 59
Sr-90	< 2	< 2	< 3	< 2	< 3	< 4
GAMMA						
Be-7	< 583	< 691	< 754	< 543	< 582	< 336
K-40	2219 ± 629	1918 ± 742	2741 ± 606	1810 ± 638	2905 ± 747	3979 ± 574
Mn-54	< 42	< 46	< 51	< 40	< 56	< 32
Co-58	< 58	< 66	< 74	< 48	< 65	< 38
Fe-59	< 151	< 177	< 186	< 109	< 190	< 78
Co-60	< 45	< 52	< 46	< 35	< 51	< 30
Zn-65	< 80	< 83	< 109	< 84	< 102	< 73
Nb-95	< 72	< 65	< 83	< 60	< 60	< 38
Zr-95	< 105	< 129	< 141	< 82	< 121	< 65
Ru-103	< 79	< 113	< 122	< 73	< 76	< 43
Ru-106	< 408	< 464	< 564	< 379	< 460	< 308
I-131	< 3005	< 3552	< 3961	< 1648	< 917	< 168
Cs-134	< 38	< 44	< 62	< 39	< 54	< 33
Cs-137	< 40	< 53	< 54	< 39	< 52	< 35
Ba-140	< 2067	< 2291	< 2687	< 1322	< 1069	< 321
La-140	< 727	< 599	< 584	< 316	< 240	< 91
Ce-141	< 143	< 196	< 244	< 111	< 120	< 73
Ce-144	< 240	< 328	< 400	< 214	< 265	< 228
Ra-226	< 858	< 874	< 1361	< 606	< 1079	< 789
Th-228	< 66	< 91	< 106	< 59	< 84	< 63

INDIAN POINT ENERGY CENTER
TABLE B-18
RADIONUCLIDES IN FISH / INVERTEBRATES - 2014

pCi/kg wet ± 2 Sigma

	Downstream 107					
DATE	08/07/14 Eel	08/08/14 Stripped Bass	08/13/14 Catfish	08/13/14 Perch	08/15/14 Blue Crab	09/02/14 Sunfish
RADIOCHEMICAL						
Ni-63	< 32	< 30	< 29	< 38	< 45	< 39
Sr-90	< 3	< 4	< 3	< 3	< 4	< 4
GAMMA						
Be-7	< 881	< 922	< 902	< 572	< 755	< 655
K-40	2403 ± 717	3714 ± 995	2440 ± 932	3289 ± 786	2206 ± 876	3670 ± 1082
Mn-54	< 60	< 60	< 74	< 47	< 55	< 77
Co-58	< 90	< 97	< 91	< 63	< 70	< 74
Fe-59	< 231	< 240	< 215	< 190	< 194	< 165
Co-60	< 51	< 76	< 78	< 41	< 38	< 61
Zn-65	< 124	< 126	< 173	< 111	< 127	< 129
Nb-95	< 95	< 106	< 106	< 84	< 91	< 88
Zr-95	< 161	< 162	< 156	< 102	< 123	< 151
Ru-103	< 132	< 143	< 137	< 94	< 97	< 88
Ru-106	< 486	< 588	< 730	< 499	< 506	< 518
I-131	< 4155	< 2429	< 2932	< 1803	< 1852	< 360
Cs-134	< 56	< 69	< 71	< 45	< 49	< 68
Cs-137	< 59	< 69	< 65	< 48	< 61	< 58
Ba-140	< 2729	< 2160	< 2512	< 1556	< 1644	< 624
La-140	< 705	< 670	< 555	< 481	< 500	< 176
Ce-141	< 238	< 218	< 197	< 135	< 172	< 122
Ce-144	< 434	< 471	< 391	< 270	< 368	< 358
Ra-226	< 1402	< 1368	< 1427	< 1062	< 1207	< 1335
Th-228	< 111	< 110	< 129	< 94	< 104	< 95

INDIAN POINT ENERGY CENTER
TABLE B-18
RADIONUCLIDES IN FISH / INVERTEBRATES - 2014

pCi/kg wet ± 2 Sigma

	Roseton 23*					
DATE	05/14/14 Cat Fish	05/15/14 White Perch	05/15/14 Sunfish	05/19/14 Eel	06/12/14 Perch	08/07/14 Blue Crab
RADIOCHEMICAL						
Ni-63	< 26	< 36	< 28	< 25	< 31	< 34
Sr-90	< 2	< 3	< 2	< 2	< 2	< 5
GAMMA						
Be-7	< 613	< 710	< 810	< 607	< 418	< 980
K-40	2836 ± 823	2480 ± 677	3120 ± 961	3439 ± 815	3332 ± 732	3551 ± 986
Mn-54	< 47	< 45	< 56	< 57	< 53	< 73
Co-58	< 67	< 66	< 71	< 92	< 44	< 88
Fe-59	< 226	< 167	< 222	< 207	< 87	< 227
Co-60	< 42	< 51	< 48	< 49	< 55	< 92
Zn-65	< 121	< 107	< 134	< 120	< 103	< 172
Nb-95	< 73	< 68	< 66	< 81	< 57	< 106
Zr-95	< 126	< 104	< 155	< 134	< 85	< 185
Ru-103	< 75	< 97	< 116	< 90	< 53	< 134
Ru-106	< 399	< 452	< 524	< 432	< 418	< 707
I-131	< 2550	< 2401	< 3166	< 2258	< 208	< 1463
Cs-134	< 41	< 47	< 46	< 55	< 48	< 82
Cs-137	< 46	< 48	< 60	< 59	< 43	< 69
Ba-140	< 2215	< 1902	< 2060	< 1851	< 428	< 1713
La-140	< 505	< 530	< 548	< 525	< 134	< 491
Ce-141	< 146	< 132	< 177	< 161	< 82	< 192
Ce-144	< 245	< 276	< 345	< 327	< 261	< 491
Ra-226	< 901	< 733	< 1188	< 1074	< 918	< 1699
Th-228	< 87	< 81	< 92	< 91	< 68	< 128

* Control Location

INDIAN POINT ENERGY CENTER
TABLE B-18
RADIONUCLIDES IN FISH / INVERTEBRATES - 2014

pCi/kg wet ± 2 Sigma

	Roseton 23*				
DATE	08/13/14 Eel	08/14/14 Blue Crab	08/14/14 Eel	08/14/14 Striped Bass	08/21/14 Catfish
RADIOCHEMICAL					
Ni-63	< 36	< 50	< 32	< 25	< 24
Sr-90	< 5	< 4	< 2	< 4	< 2
GAMMA					
Be-7	< 546	< 119	< 642	< 931	< 694
K-40	3203 ± 799	3168 ± 401	2921 ± 1015	4117 ± 1052	4048 ± 1102
Mn-54	< 53	< 10	< 66	< 63	< 84
Co-58	< 67	< 11	< 65	< 80	< 113
Fe-59	< 151	< 27	< 159	< 200	< 243
Co-60	< 56	< 9	< 59	< 80	< 68
Zn-65	< 121	< 20	< 131	< 147	< 199
Nb-95	< 82	< 14	< 90	< 76	< 116
Zr-95	< 132	< 23	< 130	< 175	< 195
Ru-103	< 89	< 16	< 87	< 109	< 101
Ru-106	< 458	< 97	< 522	< 547	< 729
I-131	< 1592	< 141	< 791	< 2232	< 778
Cs-134	< 47	< 9	< 53	< 58	< 81
Cs-137	< 52	< 9	< 58	< 67	< 88
Ba-140	< 1308	< 181	< 1057	< 1881	< 1356
La-140	< 550	< 48	< 260	< 467	< 286
Ce-141	< 127	< 29	< 151	< 185	< 168
Ce-144	< 269	< 69	< 356	< 400	< 445
Ra-226	< 1070	< 222	< 1233	< 1323	< 1530
Th-228	< 83	< 21	< 102	< 98	< 115

* Control Location

INDIAN POINT ENERGY CENTER
TABLE B-18
RADIONUCLIDES IN FISH / INVERTEBRATES - 2014

pCi/kg wet ± 2 Sigma

	Downstream 25					
DATE	05/12/14 Perch	05/13/14 Sunfish	05/14/14 Eel	05/19/14 Catfish	05/21/14 Striped Bass	06/12/14 Blue Crab
RADIOCHEMICAL						
Ni-63	< 34	< 29	< 33	< 25	< 24	< 74
Sr-90	6 ± 2	< 3	< 2	< 2	< 2	< 4
GAMMA						
Be-7	< 837	< 599	< 818	< 480	< 868	< 344
K-40	3499 ± 720	3105 ± 708	2469 ± 795	2334 ± 730	3124 ± 974	5162 ± 625
Mn-54	< 59	< 52	< 48	< 46	< 72	< 38
Co-58	< 72	< 65	< 76	< 62	< 90	< 42
Fe-59	< 194	< 165	< 217	< 137	< 145	< 90
Co-60	< 45	< 42	< 71	< 39	< 66	< 37
Zn-65	< 106	< 99	< 118	< 86	< 146	< 79
Nb-95	< 88	< 74	< 98	< 47	< 94	< 45
Zr-95	< 152	< 126	< 168	< 110	< 174	< 75
Ru-103	< 123	< 88	< 113	< 74	< 90	< 46
Ru-106	< 531	< 415	< 518	< 373	< 577	< 336
I-131	< 4253	< 2986	< 3366	< 1669	< 1900	< 178
Cs-134	< 61	< 42	< 61	< 41	< 59	< 38
Cs-137	< 60	< 41	< 54	< 36	< 64	< 39
Ba-140	< 2965	< 2130	< 2640	< 1245	< 2230	< 334
La-140	< 543	< 543	< 891	< 411	< 558	< 109
Ce-141	< 251	< 144	< 214	< 116	< 179	< 65
Ce-144	< 439	< 238	< 323	< 233	< 368	< 194
Ra-226	< 1180	< 876	< 1327	< 734	< 1284	< 844
Th-228	< 110	< 68	< 84	< 70	< 102	< 60

INDIAN POINT ENERGY CENTER
TABLE B-18
RADIONUCLIDES IN FISH / INVERTEBRATES - 2014

pCi/kg wet ± 2 Sigma

	Downstream 25					
DATE	08/07/14 Blue Crab	08/08/14 Striped Bass	08/11/14 Sunfish	08/13/14 Catfish	08/13/14 Perch	08/15/14 Eel
RADIOCHEMICAL						
Ni-63	< 53	< 34	< 32	< 39	< 35	< 35
Sr-90	< 2	< 4	< 1	< 1	< 3	< 3
GAMMA						
Be-7	< 807	< 146	< 988	< 1007	< 674	< 756
K-40	3239 ± 898	4310 ± 571	2995 ± 881	3434 ± 1136	2707 ± 851	3720 ± 1044
Mn-54	< 47	< 13	< 71	< 67	< 59	< 73
Co-58	< 69	< 15	< 88	< 104	< 90	< 93
Fe-59	< 189	< 31	< 237	< 241	< 198	< 224
Co-60	< 49	< 13	< 73	< 78	< 76	< 64
Zn-65	< 142	< 29	< 172	< 171	< 122	< 138
Nb-95	< 70	< 19	< 106	< 117	< 83	< 95
Zr-95	< 115	< 30	< 142	< 175	< 97	< 163
Ru-103	< 96	< 20	< 127	< 151	< 96	< 115
Ru-106	< 440	< 118	< 632	< 650	< 458	< 554
I-131	< 2111	< 147	< 2306	< 2873	< 1795	< 1785
Cs-134	< 54	< 13	< 69	< 77	< 47	< 63
Cs-137	< 58	< 14	< 64	< 77	< 56	< 62
Ba-140	< 1829	< 229	< 2126	< 2001	< 1523	< 1752
La-140	< 535	< 38	< 533	< 453	< 550	< 554
Ce-141	< 193	< 30	< 213	< 217	< 141	< 194
Ce-144	< 363	< 72	< 427	< 443	< 319	< 380
Ra-226	< 1178	< 311	< 1344	< 1682	< 1072	< 1290
Th-228	< 100	< 30	< 119	< 135	< 91	< 97

INDIAN POINT ENERGY CENTER
TABLE B-19
LAND USE CENSUS - RESIDENCE AND MILCH ANIMAL RESULTS
2014

The 2014 land use census indicated there were no new residences that were closer in proximity to IPEC. IPEC maintains a complete nearest residence survey with updated distances.

No milch animals were observed during this reporting period within the 5-mile zone. Therre are no animals producing milk for human consumption within five miles of Indian Point.

INDIAN POINT ENERGY CENTER
TABLE B-20
LAND USE CENSUS
2014

UNRESTRICTED AREA BOUNDARY
AND NEAREST RESIDENCES

Sector	Compass Point	Distance to site Boundary from Unit 2 Plant Vent (meters)	Distance to site Boundary from Unit 3 Plant Vent (meters)	Distance to nearest resident, from Unit 1 superheater (meters)	Address of nearest resident, Last Census
1	N	RIVER	RIVER	1788	41 River Road Tomkins Cove
2	NNE	RIVER	RIVER	3111	Chateau Rive Apts. John St. Peekskill
3	NE	550	636	1907	211 Viewpoint Terrace, Peekskill
4	ENE	600	775	1478	1018 Lower South St. Peekskill
5	E	662	785	1371	1103 Lower South St. Peekskill
6	ESE	569	622	715	461 Broadway Buchanan
7	SE	553	564	1168	223 First St. Buchanan
8	SSE	569	551	1240	5 Pheasant's Run Buchanan
9	S	700	566	1133	320 Broadway Verplanck
10	SSW	755	480	1574	240 Eleventh St. Verplanck
11	SW	544	350	3016	8 Spring St. Tomkins Cove
12	WSW	RIVER	RIVER	2170	9 West Shore Dr. Tomkins Cove
13	W	RIVER	RIVER	1919	712 Rt. 9W Tomkins Cove
14	WNW	RIVER	RIVER	1752	770 Rt. 9W Tomkins Cove
15	NW	RIVER	RIVER	1693	807 Rt. 9W Tomkins Cove
16	NNW	RIVER	RIVER	1609	4 River Rd. Tomkins Cove

APPENDIX C

HISTORICAL TRENDS

APPENDIX C

The past ten years of historical data for various radionuclides and media are presented both in tabular form and graphical form to facilitate the comparison of 2014 data with historical values. Although other samples were taken and analyzed, values were only tabulated and plotted where positive indications were present.

Averaging the positive values in these tables can result in a biased high value, especially, when the radionuclide is detected in only one or two quarters for the year.

Table C-1

DIRECT RADIATION ANNUAL SUMMARY
2004-2014

Year	Average Quarterly Dose (mR/Quarter) Inner Ring	Outer Ring	Control Location
2004	13.0	13.0	14.0
2005	14.1	14.1	15.9
2006	13.9	14.3	17.5
2007	14.4	14.6	18.8
2008	14.5	14.2	17.3
2009	14.5	14.2	17.3
2010	14.0	14.3	13.0
2011	13.6	14.4	13.4
2012	13.2	13.5	12.5
2013	13.4	13.8	14.2
2014	13.7	13.6	14.2

Historical Average 2004-2013	13.9	14.0	15.4

FIGURE C-1 TLD

DIRECT RADIATION, ANNUAL SUMMARY
2004 to 2014

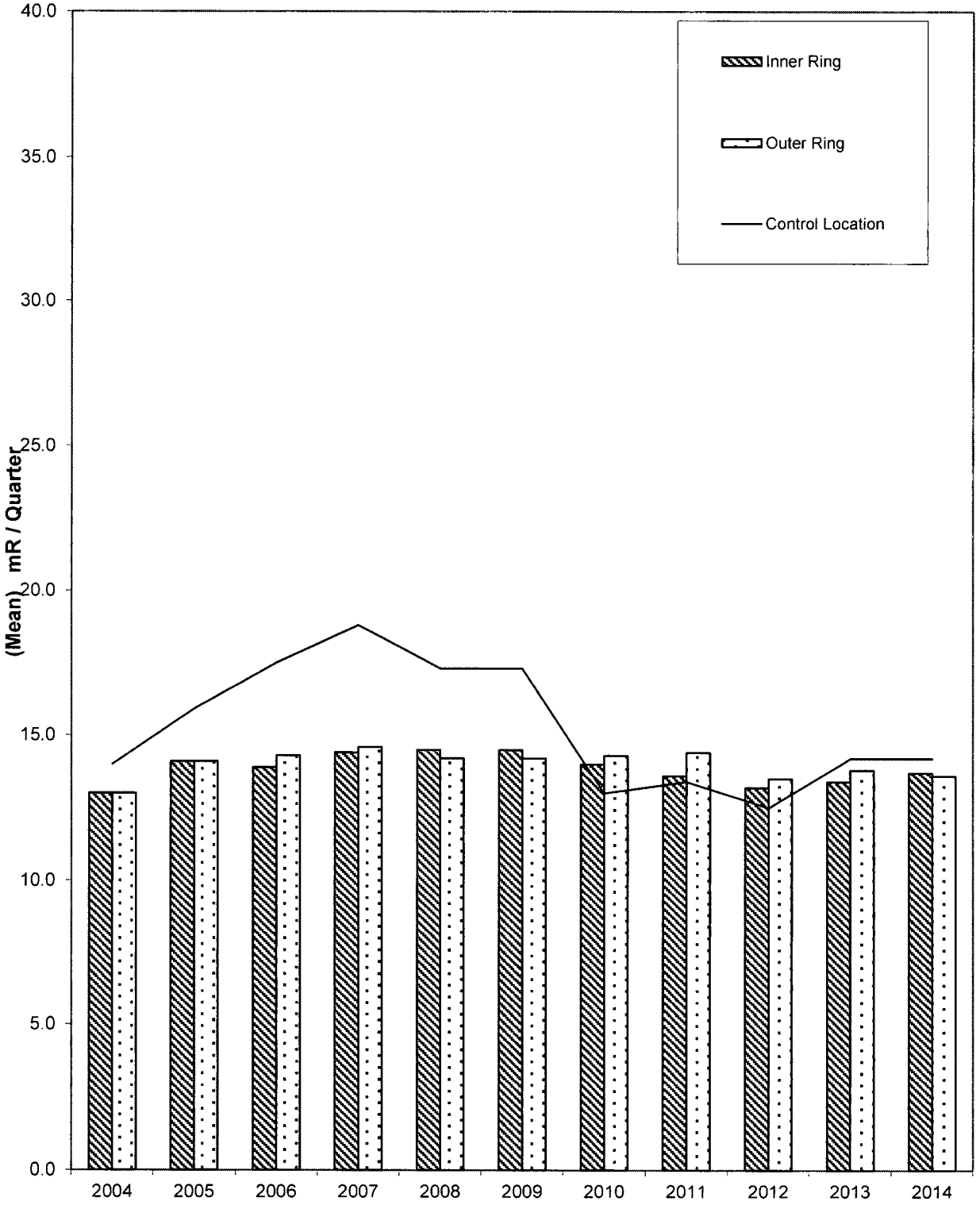

TABLE C-2

RADIONUCLIDES IN AIR
2004 to 2014
(pCi/m^3)

Year	Gross Beta		Cs-137	
	All Indicator Locations	Control Location	All Indicator Locations	Control Location
2004	0.01	0.01	< Lc	< Lc
2005	0.02	0.02	< Lc	< Lc
2006	0.01	0.01	< Lc	< Lc
2007	0.01	0.01	< Lc	< Lc
2008	0.01	0.01	< Lc	< Lc
2009	0.01	0.01	< Lc	< Lc
2010	0.01	0.01	< Lc	< Lc
2011	0.014	0.014	< L_c	< L_c
2012	0.014	0.014	< L_c	< L_c
2013	0.014	0.014	< L_c	< L_c
2014	**0.013**	**0.013**	< L_c	< L_c
Historical Average 2004-2013	0.01	0.01	< L_c	< L_c

Critical Level (L_c) is less than the ODCM required LLD.

<L_c indicates no positive values above sample critical level.

FIGURE C-2 AP Beta

RADIONUCLIDES IN AIR - GROSS BETA
2004 to 2014

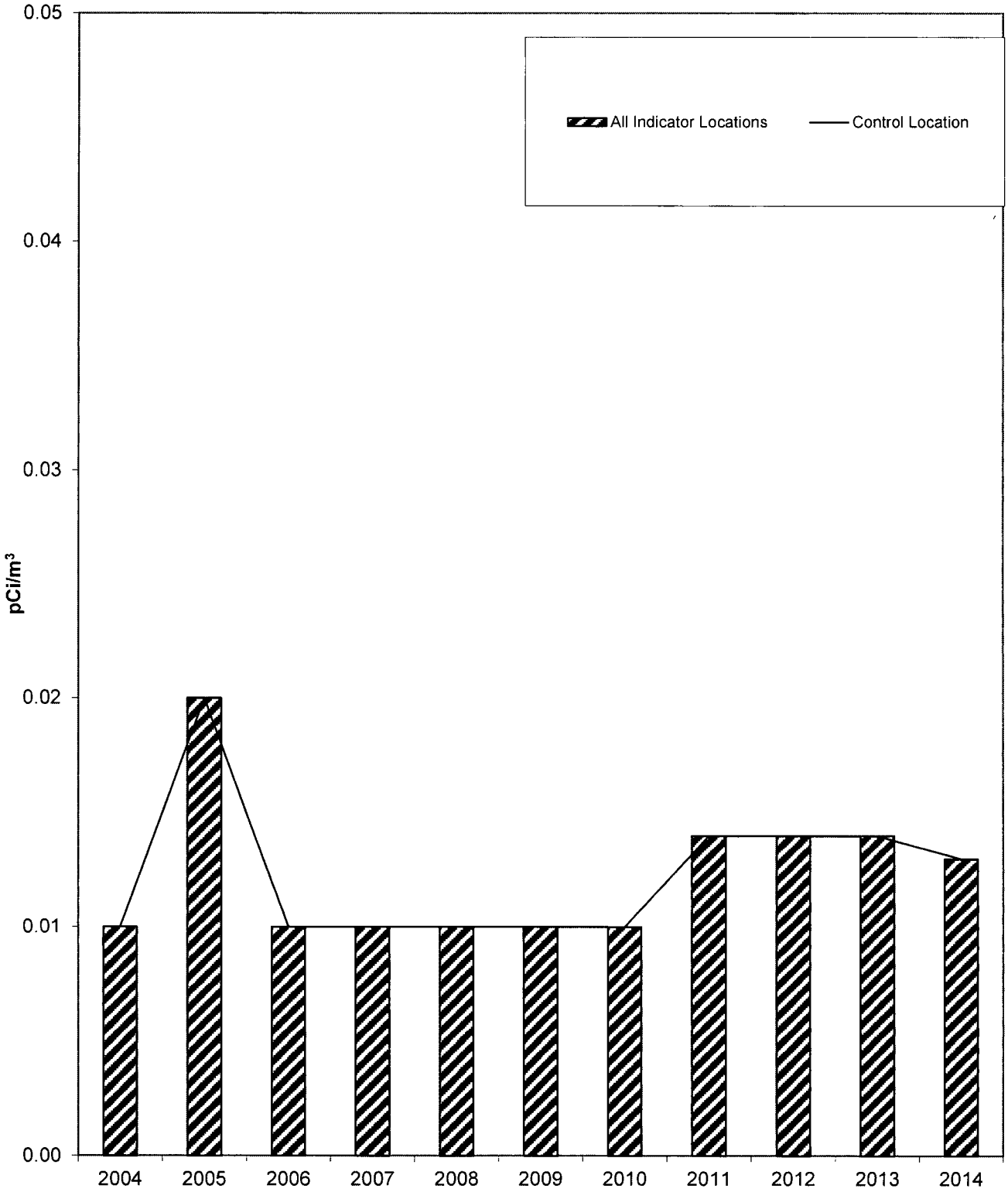

* Includes ODCM and non-ODCM indicator locations.

Gross Beta ODCM required LLD = 0.01 pCi/m^3

TABLE C-3

RADIONUCLIDES IN HUDSON RIVER WATER
2004 to 2014
(pCi/L)

Year	Tritium (H-3) Inlet	Tritium (H-3) Discharge	Cs-137 Inlet	Cs-137 Discharge
2004	< Lc	553	< Lc	< Lc
2005	< Lc	618	< Lc	< Lc
2006	< Lc	386	< Lc	< Lc
2007	< Lc	< Lc	< Lc	< Lc
2008	< Lc	< Lc	< Lc	< Lc
2009	< Lc	< Lc	< Lc	< Lc
2010	428	< Lc	< Lc	< Lc
2011	< Lc	661	$< L_c$	$< L_c$
2012	< Lc	539	$< L_c$	$< L_c$
2013	241	462	$< L_c$	$< L_c$
2014	224	253	$< L_c$	$< L_c$
Historical Average 2004-2013	335	537	$< L_c$	$< L_c$

Critical Level (L_c) is less than the ODCM required LLD.

$<L_c$ indicates no positive values above sample critical level.

FIGURE C-3 WR H-3

RADIONUCLIDES IN HUDSON RIVER WATER - TRITIUM
2004 to 2014

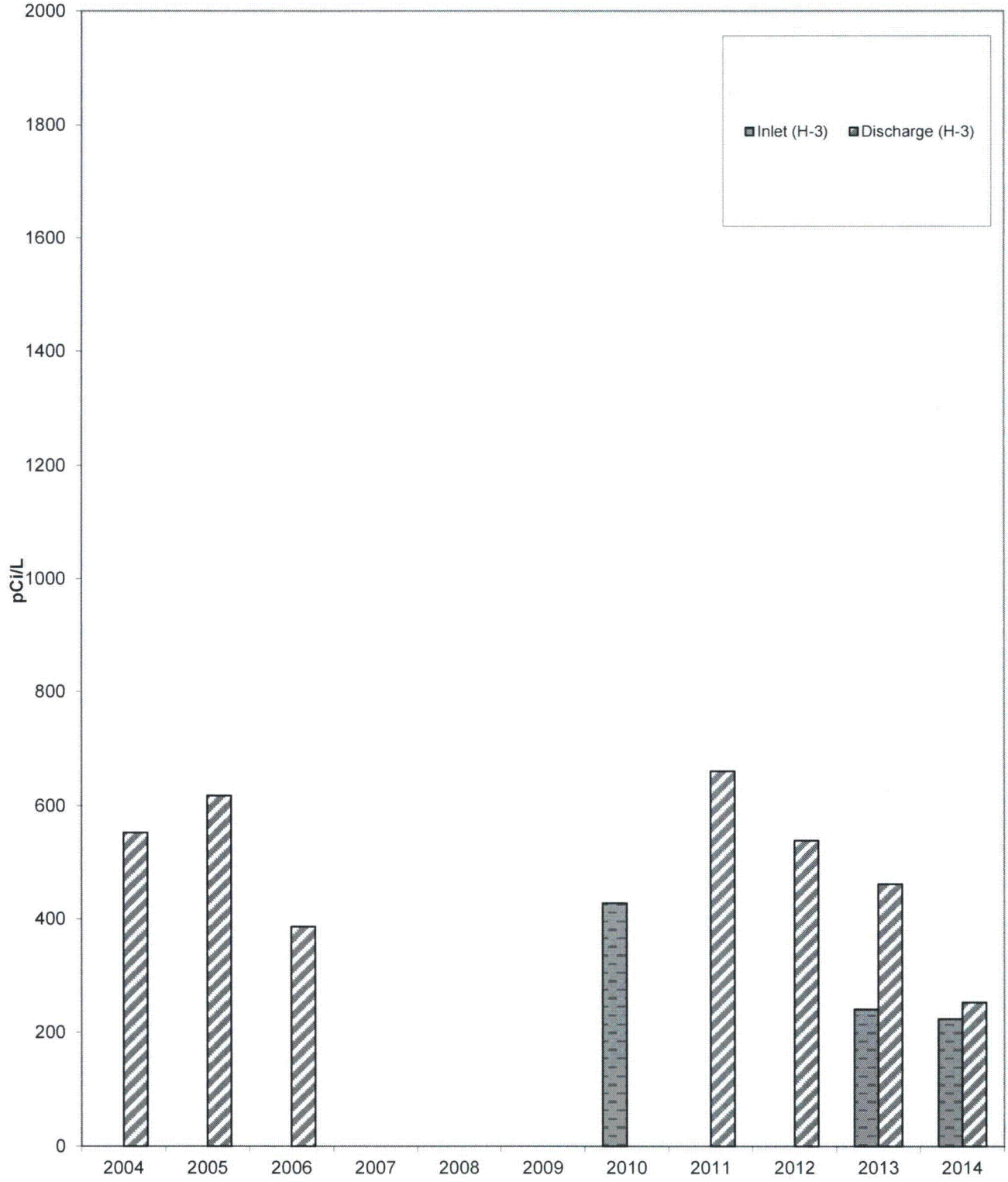

Tritium ODCM required LLD = 3000 pCi/L

TABLE C-4

RADIONUCLIDES IN DRINKING WATER
2004 to 2014
(pCi/L)

Year	Tritium (H-3)	Cs-137
2004	< Lc	< Lc
2005	< Lc	< Lc
2006	< Lc	< Lc
2007	< Lc	< Lc
2008	< Lc	< Lc
2009	< Lc	< Lc
2010	< Lc	< Lc
2011	< Lc	< Lc
2012	**< L_c**	**< L_c**
2013	**< L_c**	**< L_c**
2014	**< L_c**	**< L_c**
Historical Average 2004-2013	< L_c	< L_c

Critical Level (L_c) is less than the ODCM required LLD.
<L_c indicates no positive values above sample critical level.

FIGURE C-4 WD H-3

RADIONUCLIDES IN DRINKING WATER - TRITIUM
2004 to 2014



Tritium ODCM required LLD = 2000 pCi/L

TABLE C-5

RADIONUCLIDES IN SHORELINE SOIL
2004 to 2014
(pCi/Kg, dry)

	Cs-134		Cs-137	
Year	**Indicator**	**Control**	**Indicator**	**Control**
2004	< Lc	< Lc	104	138
2005	< Lc	< Lc	156	36
2006	< Lc	< Lc	120	< Lc
2007	< Lc	< Lc	190	< Lc
2008	< Lc	< Lc	187	< Lc
2009	< Lc	< Lc	149	< Lc
2010	< Lc	< Lc	154	63
2011	$< L_c$	$< L_c$	108	$< L_c$
2012	$< L_c$	$< L_c$	141	$< L_c$
2013	$< L_c$	$< L_c$	**133**	$< L_c$
2014	$< L_c$	$< L_c$	**327**	$< L_c$
Historical Average 2004-2013	$< L_c$	$< L_c$	144	79

Critical Level (L_c) is less than the RETS required LLD.

$<L_c$ indicates no positive values above sample critical level.

FIGURE C-5 SS Cs134 137

RADIONUCLIDES IN SHORELINE SOIL - CESIUM-134 AND CESIUM-137
2004 to 2014

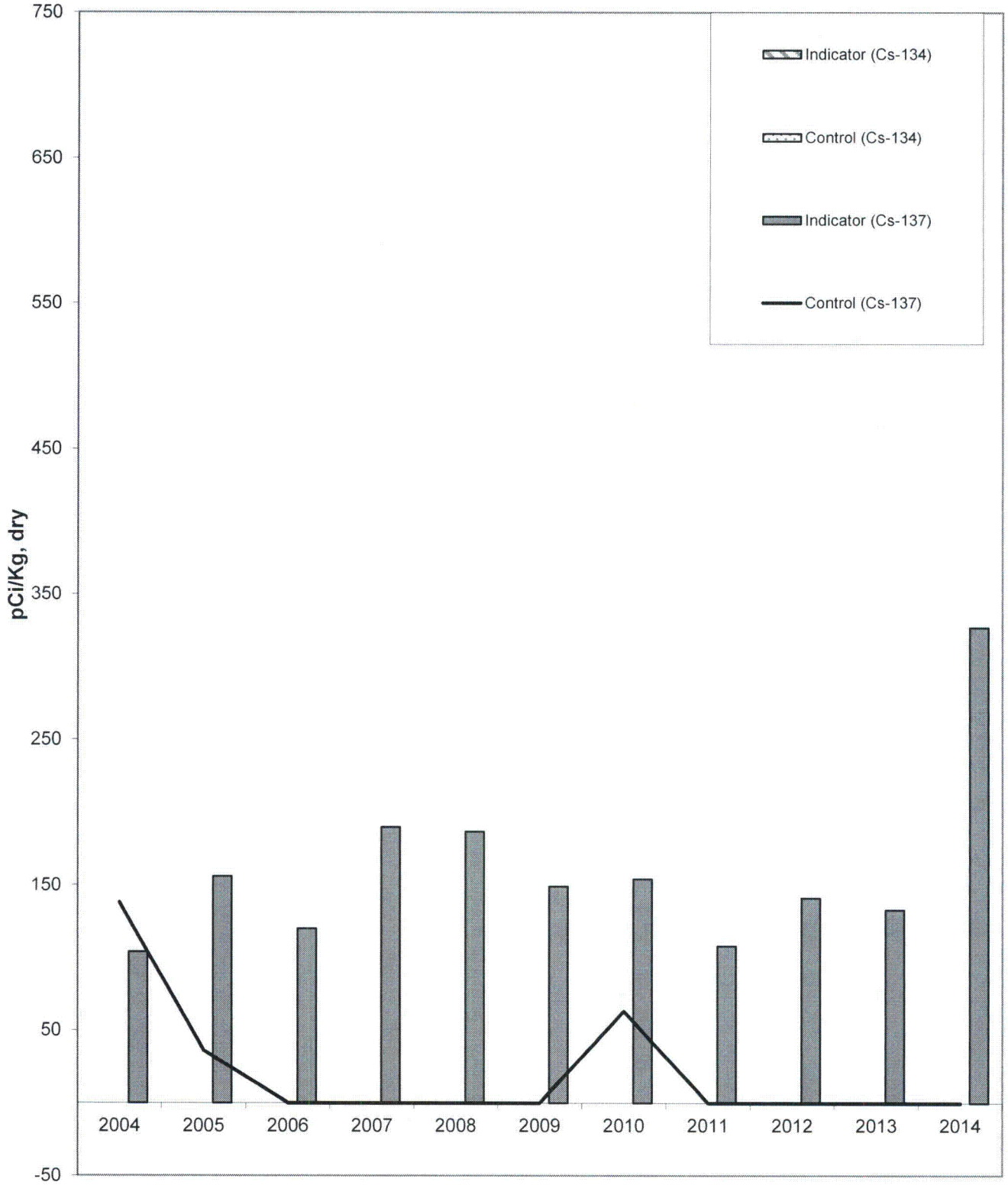

Cs-134 ODCM required LLD = 150 pCi/Kg, dry
Cs-137 ODCM required LLD = 175 pCi/Kg, dry

TABLE C-6

BROAD LEAF VEGETATION - Cs-137
2004 to 2014
(pCi/Kg, wet)

	Cs-137	
Year	**Indicator**	**Control**
2004	14	< Lc
2005	10	< Lc
2006	< Lc	< Lc
2007	< Lc	< Lc
2008	< Lc	< Lc
2009	< Lc	< Lc
2010	< Lc	< Lc
2011	31	< Lc
2012	< Lc	< L_c
2013	44	**< L_c**
2014	**< L_c**	**< L_c**
Historical Average 2004-2013	18	< Lc

Critical Level (L_c) is less than the ODCM required LLD.

<L_c indicates no positive values above sample critical level.

FIGURE C-6 Veg Cs137

BROAD LEAF VEGETATION - CESIUM-137
2004 to 2014

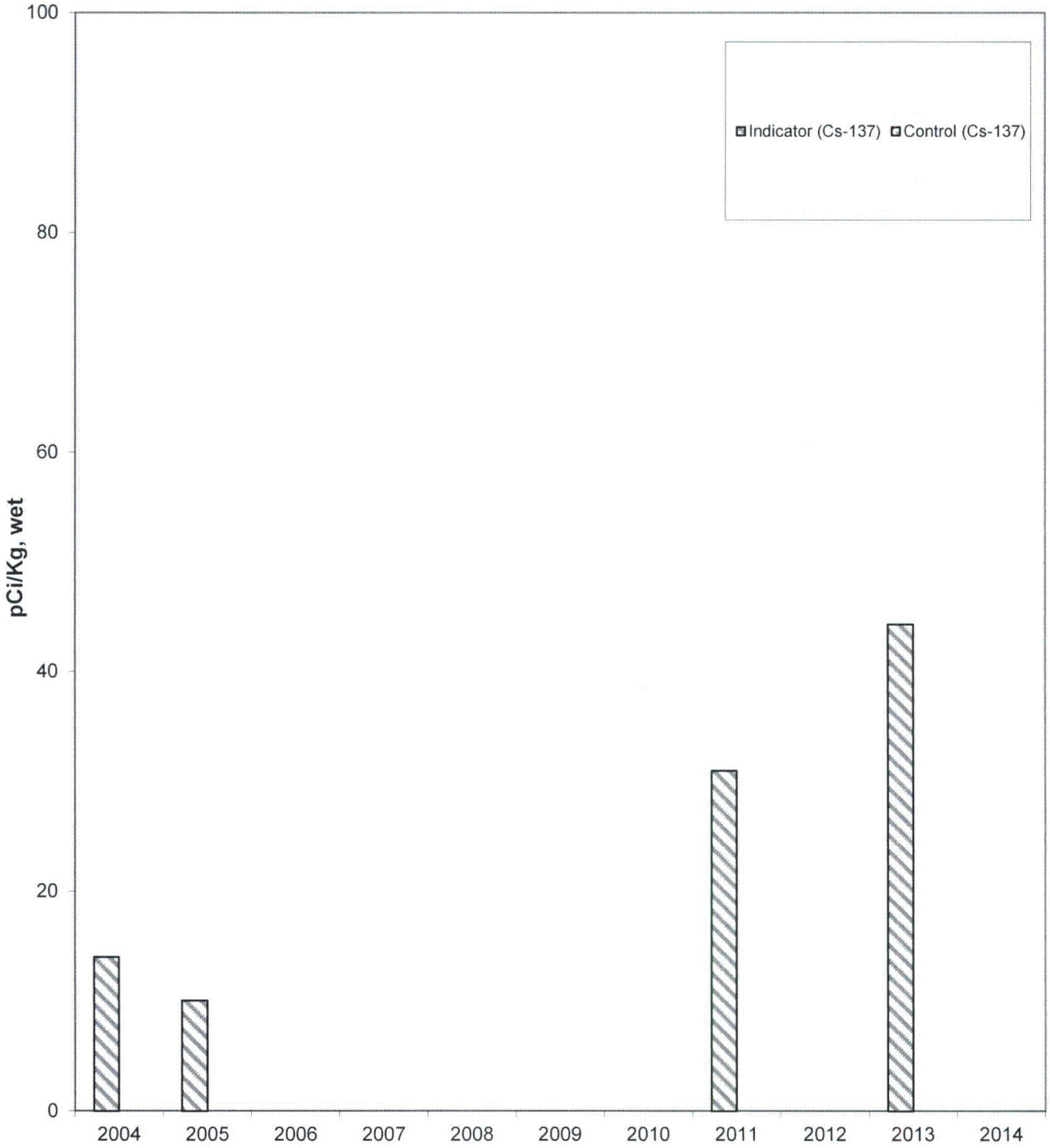

ODCM required LLD = 80 pCi/Kg, wet

TABLE C-7

FISH AND INVERTEBRATES - Cs-137
2004 to 2014
(pCi/Kg, dry)

	Cs-137	
Year	**Indicator**	**Control**
2004	< Lc	< Lc
2005	< Lc	< Lc
2006	< Lc	< Lc
2007	< Lc	< Lc
2008	< Lc	< Lc
2009	< Lc	< Lc
2010	< Lc	< Lc
2011	< Lc	< Lc
2012	< L_c	< L_c
2013	< L_c	< L_c
2014	< L_c	< L_c
Historical Average 2004-2013	< L_c	< L_c

Critical Level (L_c) is less than the ODCM required LLD.

<L_c indicates no positive values above sample critical level.

FIGURE C-7 Fish Cs137

FISH AND INVERTEBRATES - CESIUM-137
2004 to 2014

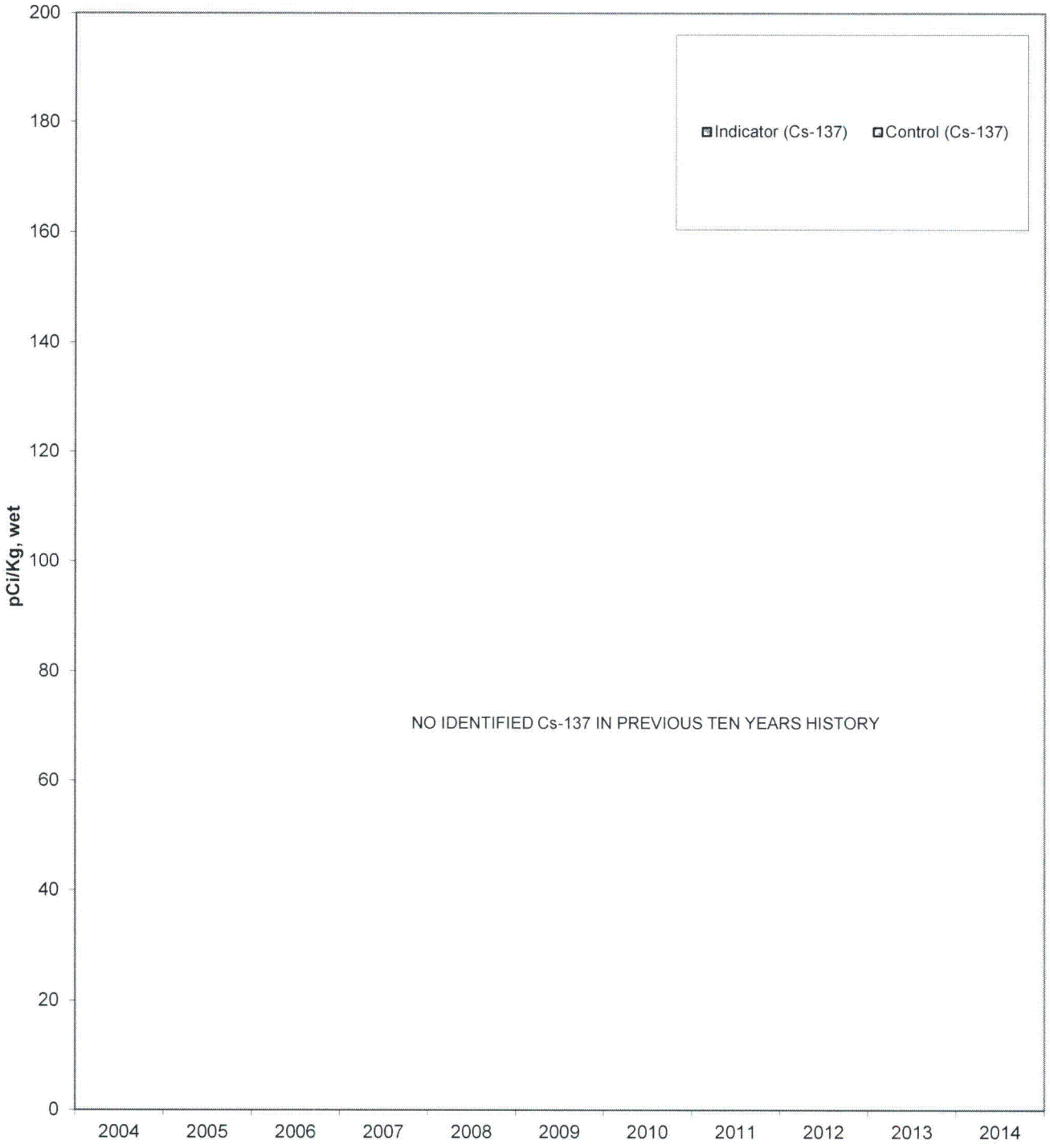

Cs-137 ODCM required LLD = 150 pCi/Kg, wet

TABLE C-8

RIVER WATER - Discharge Area - Tritium
REMP vs. EFFLUENT
(pCi/liter)

Year	REMP*	EFFLUENT **
1Q 2011	661	2192
2Q 2011	< 424	400
3Q 2011	< 412	493
4Q 2011	< 182	389
1Q 2102	617	2186
2Q 2012	< 178	394
3Q 2012	< 193	489
4Q 2012	460	860
1Q 2103	357	1813
2Q 2013	< 170	223
3Q 2013	< 186	428
4Q 2013	306	896
1Q 2104	<195	952
2Q 2014	253	82
3Q 2014	<189	26
4Q 2014	<157	218
Four Year Average, by Quarter, 2011 - 2014	442	897

* Sample from mixing zone, expected to be less than average activity in the discharge canal.

** Based upon Effluent Report data, average activity in the discharge canal calculated from the total H-3 discharged divided by the total dilution volume for the quarter.

APPENDIX D

INTERLABORATORY COMPARISON PROGRAM

APPENDIX D

INTERLABORATORY COMPARISON PROGRAM

This section presents the results of the interlaboratory comparison program for the Teledyne Brown Engineering Environmental Services and Environmental Dosimetry Company. Since General Engineering Labs only analyzed 2 samples, their interlaboratory data is not presented. However, their results can be provided upon request.

D.1 Program Description – Teledyne Brown Engineering Environmental Services Comparison Programs

The Teledyne Brown Engineering Environmental Services participates in several interlaboratory comparison programs. These programs include sample media for which samples are routinely collected and for which comparison samples are commercially available. Participation in these interlaboratory comparison programs ensure that independent checks on the precision and accuracy of the measurement of radioactive material in the environmental samples are performed as part of the Quality Assurance Program for environmental monitoring. To fulfill the requirement for an Interlaboratory Comparison Program, Teledyne Brown Engineering Environmental Services has engaged the following programs:

- Eckert & Ziegler Analytics Environmental Radioactivity Cross Check Program
- Department of Energy (DOE) Mixed Analyte Performance Evaluation Program (MAPEP)
- Environmental Resource Associates (ERA) Cross Check Program

These programs supply sample media as blind samples (typically spikes), which contain certified levels of radioactivity unknown to the analysis laboratory. These samples are prepared and analyzed by the Teledyne Brown Engineering Environmental Services using standard laboratory procedures. Each program issues a statistical summary report of the results. Teledyne Brown Engineering Environmental Services uses predetermined acceptance criteria methodology for evaluating its laboratory performance.

Teledyne Brown Engineering Environmental Services also analyzes laboratory blanks. The analysis of laboratory blanks provides a means to detect and measure radioactive contamination of analytical samples. The analysis of analytical blanks also provides information on the adequacy of background subtraction. Laboratory blank results are analyzed using control charts.

D.2 Acceptance Criteria

Each sample result is evaluated to determine the accuracy and precision of the laboratory's analysis result. The sample evaluation method is discussed below.

D.2.1 Analytics Sample Results Evaluation

Samples provided by Analytics are evaluated using what is specified as the NRC method. This method is based on the calculation of the ratio of results reported by the participating laboratory (QC result) to the Vendor Laboratory Known value (reference result).

An Environmental Laboratory analytical result is evaluated using the following calculation:

The value for the error resolution is calculated.

$$\text{Error Resolution} = \frac{\text{Reference Result}}{\text{Reference Results Error (1 sigma)}}$$

Using the appropriate row under the Error Resolution column in Tables D-3.1, D-3.2, and D-3.3, a corresponding Ratio of Agreement interval is given.

The value for the ratio is then calculated.

$$\text{Ratio of agreement} = \frac{\text{QC Result}}{\text{Reference Result}}$$

If the value falls within the agreement interval, the result is acceptable.

TABLE D-2.1 Ratio of Agreement

ERROR RESOLUTION	RATIO OF AGREEMENT
< 4	No Comparison
4 to 7	0.5-2.0
8 to 15	0.6-1.66
16 to 50	0.75-1.33
51 to 200	0.8-1.25
>200	0.85-1.18

This acceptance test is generally referred to as the "NRC" method. The acceptance criteria are contained in Procedure EN-CY-102. The NRC method generally results in an acceptance range of approximately ± 25% of the Known value when applied to sample results from the Eckert & Ziegler Analytics Interlaboratory Comparison Program. This method is used as the procedurally required assessment method and requires the generation of a deviation from QA/QC program report when results are unacceptable.

D.2.2 ERA and MAPEP Sample Result Evaluation

Both these programs supply an acceptance range for evaluating the results.

D.3 Program Results Summary

The Interlaboratory Comparison Program numerical results are summarized in the following tables.

TABLE D-3.1 ANALYTICS ENVIRONMENTAL RADIOACTIVITY CROSS CHECK PROGRAM
TELEDYNE BROWN ENGINEERING ENVIRONMENTAL SERVICES
(PAGE 1 OF 2)

Month/Year	Identification Number	Matrix	Nuclide	Units	Reported Value (a)	Known Value (b)	Ratio (c) TBE/Analytics	Evaluation (d)
March 2014	E10854	Milk	Sr-89	pCi/L	95.1	91.7	1.04	A
			Sr-90	pCi/L	10.9	15.1	0.72	W
	E10855	Milk	I-131	pCi/L	96.6	98.5	0.98	A
			Ce-141	pCi/L	112	119	0.94	A
			Cr-51	pCi/L	449	491	0.91	A
			Cs-134	pCi/L	186	210	0.89	A
			Cs-137	pCi/L	250	253	0.99	A
			Co-58	pCi/L	248	268	0.93	A
			Mn-54	pCi/L	292	297	0.98	A
			Fe-59	pCi/L	230	219	1.05	A
			Zn-65	pCi/L	312	323	0.97	A
			Co-60	pCi/L	321	337	0.95	A
	E10857	AP	Ce-141	pCi	53.0	53.9	0.98	A
			Cr-51	pCi	232	223	1.04	A
			Cs-134	pCi	100	95.3	1.05	A
			Cs-137	pCi	122	115	1.06	A
			Co-58	pCi	122	121	1.01	A
			Mn-54	pCi	135	135	1.00	A
			Fe-59	pCi	111	99.3	1.12	A
			Zn-65	pCi	140	147	0.95	A
			Co-60	pCi	187	153	1.22	W
	E10856	Charcoal	I-131	pCi	74.1	76.4	0.97	A
	E10858	Water	Fe-55	pCi/L	2090	1760	1.19	A
June 2014	E10913	Milk	Sr-89	pCi/L	85.9	91.3	0.94	A
			Sr-90	pCi/L	13.8	14.5	0.95	A
	E10914	Milk	I-131	pCi/L	86.5	90.9	0.95	A
			Ce-141	pCi/L	111	124	0.90	A
			Cr-51	pCi/L	255	253	1.01	A
			Cs-134	pCi/L	147	162	0.91	A
			Cs-137	pCi/L	123	120	1.03	A
			Co-58	pCi/L	105	112	0.94	A
			Mn-54	pCi/L	155	156	0.99	A
			Fe-59	pCi/L	106	102	1.04	A
			Zn-65	pCi/L	251	252	1.00	A
			Co-60	pCi/L	218	224	0.97	A
	E10916	AP	Ce-141	pCi	95.1	92.6	1.03	A
			Cr-51	pCi	215	190	1.13	A
			Cs-134	pCi	122	122	1.00	A
			Cs-137	pCi	95.1	89.8	1.06	A
			Co-58	pCi	88.7	84.1	1.05	A
			Mn-54	pCi	115	116	0.99	A
			Fe-59	pCi	72.6	76.7	0.95	A
			Zn-65	pCi	193	189	1.02	A
			Co-60	pCi	179	168	1.07	A
	E10915	Charcoal	I-131	pCi	85.6	85.2	1.00	A

TABLE D-3.1 ANALYTICS ENVIRONMENTAL RADIOACTIVITY CROSS CHECK PROGRAM
TELEDYNE BROWN ENGINEERING ENVIRONMENTAL SERVICES
(PAGE 2 OF 2)

Month/Year	Identification Number	Matrix	Nuclide	Units	Reported Value (a)	Known Value (b)	Ratio (c) TBE/Analytics	Evaluation (d)
June 2014	E10917	Water	Fe-55	pCi/L	1680	1810	0.93	A
September 2014	E10946	Milk	Sr-89	pCi/L	90.7	96.9	0.94	A
			Sr-90	pCi/L	14.0	16.4	0.85	A
	E10947	Milk	I-131	pCi/L	92.0	97.6	0.94	A
			Ce-141	pCi/L	117	126	0.93	A
			Cr-51	pCi/L	281	288	0.98	A
			Cs-134	pCi/L	141	158	0.89	A
			Cs-137	pCi/L	186	193	0.96	A
			Co-58	pCi/L	137	143	0.96	A
			Mn-54	pCi/L	138	142	0.97	A
			Fe-59	pCi/L	162	158	1.03	A
			Zn-65	pCi/L	75.2	73.0	1.03	A
			Co-60	pCi/L	286	297	0.96	A
	E10949	AP	Ce-141	pCi	97.8	82.1	1.19	A
			Cr-51	pCi	212	188	1.13	A
			Cs-134	pCi	106	103	1.03	A
			Cs-137	pCi	131	126	1.04	A
			Co-58	pCi	85.7	93.0	0.92	A
			Mn-54	pCi	92.8	92.3	1.01	A
			Fe-59	pCi	113	103	1.10	A
			Zn-65	pCi	53.2	47.5	1.12	A
			Co-60	pCi	202	193	1.05	A
	E10948	Charcoal	I-131	pCi	83.9	89.8	0.93	A
	E10950	Water	Fe-55	pCi/L	2010	1720	1.17	A
	E10951	Soil	Ce-141	pCi/g	0.208	0.186	1.12	A
			Cr-51	pCi/g	0.398	0.425	0.94	A
			Cs-134	pCi/g	0.216	0.233	0.93	A
			Cs-137	pCi/g	0.398	0.365	1.09	A
			Co-58	pCi/g	0.197	0.211	0.93	A
			Mn-54	pCi/g	0.242	0.209	1.16	A
			Fe-59	pCi/g	0.238	0.233	1.02	A
			Zn-65	pCi/g	0.117	0.108	1.08	A
			Co-60	pCi/g	0.447	0.438	1.02	A
December 2014	E11078	Milk	Sr-89	pCi/L	85.7	95.7	0.90	A
			Sr-90	pCi/L	12.9	15.6	0.83	A
	E11079	Milk	I-131	pCi/L	85.9	95.1	0.90	A
			Ce-141	pCi/L	205	219	0.94	A
			Cr-51	pCi/L	402	406	0.99	A
			Cs-134	pCi/L	156	164	0.95	A
			Cs-137	pCi/L	194	198	0.98	A
			Co-58	pCi/L	122	130	0.94	A
			Mn-54	pCi/L	220	225	0.98	A
			Fe-59	pCi/L	183	175	1.05	A
			Zn-65	pCi/L	287	297	0.97	A
			Co-60	pCi/L	224	235	0.95	A

TABLE D-3.1 ANALYTICS ENVIRONMENTAL RADIOACTIVITY CROSS CHECK PROGRAM
TELEDYNE BROWN ENGINEERING ENVIRONMENTAL SERVICES
(PAGE 3 OF 3)

Month/Year	Identification Number	Matrix	Nuclide	Units	Reported Value (a)	Known Value (b)	Ratio (c) TBE/Analytics	Evaluation (d)
December 2014	E11081	AP	Ce-141	pCi	96.4	102	0.95	A
			Cr-51	pCi	171	190	0.90	A
			Cs-134	pCi	73.1	76.9	0.95	A
			Cs-137	pCi	99.0	92.6	1.07	A
			Co-58	pCi	57.5	60.8	0.95	A
			Mn-54	pCi	107	105	1.02	A
			Fe-59	pCi	74.2	81.6	0.91	A
			Zn-65	pCi	144	139	1.04	A
			Co-60	pCi	114	110	1.04	A
	E11080	Charcoal	I-131	pCi	93.5	98.2	0.95	A
	E11082	Water	Fe-55	pCi/L	1760	1970	0.89	A

(a) Teledyne Brown Engineering reported result.

(b) The Analytics known value is equal to 100% of the parameter present in the standard as determined by gravimetric and/or volumetric measurements made during standard preparation.

(c) Ratio of Teledyne Brown Engineering to Analytics results.

(d) Analytics evaluation based on TBE internal QC limits: A= Acceptable, reported result falls within ratio limits of 0.80-1.20. W-Acceptable with warning, reported result falls within 0.70-0.80 or 1.20-1.30. N = Not Acceptable, reported result falls outside the ratio limits of < 0.70 and > 1.30.

TABLE D-3.2 DOE's MIXED ANALYTE PERFORMANCE EVALUATION PROGRAM (MAPEP)
TELEDYNE BROWN ENGINEERING ENVIRONMENTAL SERVICES
(PAGE 1 OF 2)

Month/Year	Identification Number	Media	Nuclide*	Units	Reported Value (a)	Known Value (b)	Acceptance Range	Evaluation (c)
March 2014	14-MaW30	Water	Am-241	Bq/L	0.764	0.720	0.504 - 0.936	A
			Cs-134	Bq/L	20.7	23.1	16.2 - 30 0	A
			Cs-137	Bq/L	28.0	28.9	20.2 - 37.6	A
			Co-57	Bq/L	26.5	27.5	19.3 - 35.8	A
			Co-60	Bq/L	15.6	16.0	11.2 - 20.8	A
			H-3**	Bq/L	NR	321	225 - 417	N (3)
			Mn-54	Bq/L	13.5	13.9	9.7 - 18.1	A
			Ni-63	Bq/L	NR	34.0	23.8 - 44.2	N (3)
			Pu-238	Bq/L	0.911	0.828	0.580 - 1.076	
			Pu-239/240	Bq/L	0.751	0.676	0.473 - 0.879	
			K-40	Bq/L	NR		(1)	N (3)
			Sr-90**	Bq/L	NR	8.51	5.96 - 11.06	N (3)
			U-234/233**	Bq/L	NR	0.225	0.158 - 0.293	N (3)
			U-238**	Bq/L	NR	1.45	1.02 - 1.89	N (3)
			Zn-65	Bq/L	-0.201		(1)	A
	14-MaS30	Soil	Cs-134	Bq/kg	2.02		(1)	A
			Cs-137	Bq/kg	1300	1238	867 - 1609	A
			Co-57	Bq/kg	1069	966	676 - 1256	A
			Co-60	Bq/kg	1.32	1.22	(2)	A
			Mn-54	Bq/kg	1510	1430	1001 - 1859	A
			K-40	Bq/kg	669	622	435 - 809	A
			Sr-90	Bq/kg	4.14		(1)	A
			Zn-65	Bq/kg	763	695	487 - 904	A
	14-RdF30	AP	Cs-134**	Bq/sample	NR	1.91	1.34 - 2.48	N (3)
			Cs-137**	Bq/sample	NR	1.76	1.23 - 2.29	N (3)
			Co-57**	Bq/sample	NR		(1)	N (3)
			Co-60**	Bq/sample	NR	1.39	0.97 - 1.81	N (3)
			Mn-54**	Bq/sample	NR		(1)	N (3)
			Sr-90	Bq/sample	0.8220	1.18	0.83 - 1.53	N (3)
			Zn-65**	Bq/sample	NR		(1)	N (3)
	14-GrF30	AP	Gr-A	Bq/sample	0.606	1.77	0.53 - 3.01	A
			Gr-B	Bq/sample	0.7507	0.77	0.39 - 1.16	A
	14-RdV30	Vegetation	Cs-134	Bq/sample	5.96	6.04	4.23 - 7.85	A
			Cs-137	Bq/sample	5.06	4.74	3.32 - 6.16	A
			Co-57	Bq/sample	11.8	10.1	7.1 - 13.1	A
			Co-60	Bq/sample	7.34	6.93	4.85 - 9.01	A
			Mn-54	Bq/sample	8.95	8.62	6.03 - 11.21	A
			Sr-90	Bq/sample	1.23	1.46	1.02 - 1.90	A
			Zn-65	Bq/sample	8.91	7.86	5.50 - 10.22	A

TABLE D-3.2 DOE's MIXED ANALYTE PERFORMANCE EVALUATION PROGRAM (MAPEP)
TELEDYNE BROWN ENGINEERING ENVIRONMENTAL SERVICES
(PAGE 2 OF 2)

Month/Year	Identification Number	Media	Nuclide*	Units	Reported Value (a)	Known Value (b)	Acceptance Range	Evaluation (c)
September 2014	14-MaW31	Water	Am-241	Bq/L	0.705	0.88	0.62 - 1.14	A
			Cs-134***	Bq/L	NR		(1)	N (4)
			Cs-137***	Bq/L	NR	18.4	12.9 - 23.9	N (4)
			Co-57***	Bq/L	NR	24.7	17.3 - 32.1	N (4)
			Co-60***	Bq/L	NR	12.4	8.7 - 16.1	N (4)
			Mn-54***	Bq/L	NR	14.0	9.8 - 18.2	N (4)
			Ni-63	Bq/L	24.07	24.6	17.2 - 32.0	A
			Pu-238	Bq/L	0.591	0.618	0.433 - 0.803	A
			Pu-239/240	Bq/L	0.0153	0.0048	(2)	A
			K-40***	Bq/L	NR	161	113 - 209	N (4)
			Zn-65***	Bq/L	NR	10.9	7.6 - 14.2	N (4)
	14-MaS31	Soil	Cs-134***	Bq/kg	NR	622	435 - 809	N (4)
			Cs-137***	Bq/kg	NR		(1)	N (4)
			Co-57***	Bq/kg	NR	1116	781 - 1451	N (4)
			Co-60***	Bq/kg	NR	779	545 - 1013	N (4)
			Mn-54***	Bq/kg	NR	1009	706 - 1312	N (4)
			K-40***	Bq/kg	NR	824	577 - 1071	N (4)
			Sr-90	Bq/kg	694	858	601 - 1115	A
			Zn-65***	Bq/kg	NR	541	379 - 703	N (4)
	14-RdF31	AP	Sr-90	Bq/sample	0.310	0.703	0.492 - 0.914	N (4)
	14-GrF31	AP	Gr-A	Bq/sample	0.153	0.53	0.16 - 0.90	N (4)
			Gr-B	Bq/sample	0.977	1.06	0.53 - 1.59	A
September 2014	14-RdV31	Vegetation	Cs-134	Bq/sample	7.31	7.38	5.17 - 9.59	A
			Cs-137	Bq/sample	8.93	8.14	5.70 - 10.58	A
			Co-57	Bq/sample	10.8	9.2	6.4 - 12.0	A
			Co-60	Bq/sample	6.31	6.11	4.28 - 7.94	A
			Mn-54	Bq/sample	7.76	7.10	4.97 - 9.23	A
			Sr-90	Bq/sample	0.738	0.85	0.60 - 1.11	A
			Zn-65	Bq/sample	7.16	6.42	4.49 - 8.35	A

* The MAPEP cross check isotope list has been reduced due to duplication of effort or analysis not being performed for clients.

** Starting 2014, these nuclides will no longer be part of the TBE cross check program due to duplication of effort or analysis not being performed for clients. MAPEP evaluates non-reported analyses as failed if they were reported in the previous series.

*** All future gamma cross check samples for these isotopes will be provided by Analytics.

(1) False positive test.

(2) Sensitivity evaluation.

*(3) **Water, Ni-63** overlooked when reporting. but the result of 32.7 +- 1.69 would have passed the acceptance criteria. NCR 14-04*
***Water**, the non-detected **K-40** was overlooked when reporting, but would have passed the false positive test. NCR 14-04*
***AP, Sr-90** rerun was within the low range of the acceptqance criteria. The original and rerun results were statistically the same. No cause could be identified for the slightly low Sr-90 activity. NCR 14-04*
For non reported (NR) analyses. MAPEP evaluates as failed if they were reported in the previous series. NCR 14-04

*(4) **AP, Sr-90** gravimetric yield was very high at 117%. Could indicate larger than normal amounts of calcium in the AP. A second fuming HNO_3 separation would be required to remove the excess calcium. NCR 14-09*
***AP, Gr-Alpha** was counted on the wrong side. When flipped over and recounted the results were acceptable. NCR 14-09*
For non reported (NR) analyses, MAPEP evaluates as failed if they were reported in the previous series. NCR 14-09

(a) Teledyne Brown Engineering reported result.

(b) The MAPEP known value is equal to 100% of the parameter present in the standard as determined by gravimetric and/or volumetric measurements made during standard preparation.

(c) DOE/MAPEP evaluation: A=acceptable, W=acceptable with warning, N=not acceptable.

TABLE D-3.3 ERA ENVIRONMENTAL RADIOACTIVITY CROSS CHECK PROGRAM
TELEDYNE BROWN ENGINEERING ENVIRONMENTAL SERVICES
(PAGE 1 OF 1)

Month/Year	Identification Number	Media	Nuclide	Units	Reported Value (a)	Known Value (b)	Acceptance Limits	Evaluation (c)
May 2014	RAD-97	Water	Sr-89	pCi/L	38.25	36.7	27.5 - 43.6	A
			Sr-90	pCi/L	24.65	26.5	19.2 - 30.9	A
			Ba-133	pCi/L	89.1	87.9	74.0 - 96.7	A
			Cs-134	pCi/L	45.55	44.3	35.5 - 48.7	A
			Cs-137	pCi/L	91.15	89.1	80.2 - 101	A
			Co-60	pCi/L	65.10	64.2	57.8 - 73.1	A
			Zn-65	pCi/L	244	235	212 - 275	A
			Gr-A	pCi/L	45.65	61.0	31.9 - 75.8	A
			Gr-B	pCi/L	27.95	33.0	21.4 - 40.7	A
			I-131	pCi/L	23.75	25.7	21.3 - 30.3	A
			U-Nat	pCi/L	9.61	10.2	7.95 - 11.8	A
			H-3	pCi/L	8435	8770	7610 - 9650	A
	MRAD-20	Filter	Gr-A	pCi/filter	28.0	46.0	15.4 - 71.4	A
November 2014	RAD-99	Water	Sr-89	pCi/L	30.4	31.4	22.8 - 38.1	A
			Sr-90	pCi/L	18.6	21.8	15.6 - 25.7	A
			Ba-133	pCi/L	46.8	49.1	40.3 - 54.5	A
			Cs-134	pCi/L	88.0	89.8	73.7 - 98.8	A
			Cs-137	pCi/L	99.0	98.8	88.9 - 111	A
			Co-60	pCi/L	92.5	92.1	82.9 - 104	A
			Zn-65	pCi/L	325	310	279 - 362	A
			Gr-A	pCi/L	29.9	37.6	19.4 - 48.1	A
			Gr-B	pCi/L	27.5	27.4	17.3 - 35.3	A
			I-131	pCi/L	15.8	20.3	16.8 - 24.4	N (1)
			U-Nat	pCi/L	5.74	5.80	4.34 - 6.96	A
			H-3	pCi/L	6255	6880	5940 - 7570	A
	MRAD-21	Filter	Gr-A	pCi/filter	27.3	36.9	12.4 - 57.3	A

*(1) The **Iodine-131** was evaluated as failed with a ratio of 0.778. No cause could be found for the slighly low activity. TBE would evaluate this as acceptable with warning. A rerun was not possible due to I-131 decay. All ERA Iodine-131 evaluations since 2004 have been acceptable. NCR 14-08*

(a) Teledyne Brown Engineering reported result.

(b) The ERA known value is equal to 100% of the parameter present in the standard as determined by gravimetric and/or volumetric measurements made during standard preparation.

(c) ERA evaluation: A=acceptable. Reported result falls within the Warning Limits. NA=not acceptable. Reported result falls outside of the Control Limits. CE=check for Error. Reported result falls within the Control Limits and outside of the Warning Limit.

D.4 Environmental TLD Quality Assurance

Environmental dosimetry services for the reporting period of January – December, 2014 were provided by the Environmental Dosimetry Company (EDC), Sterling, Massachusetts. The TLD systems at the Environmental Dosimetry Company (EDC) are calibrated and operated to ensure consistent and accurate evaluation of TLDs. The quality of the dosimetric results reported to EDC clients is ensured by in house performance testing and independent performance testing by EDC clients.

The purpose of the dosimetry quality assurance program is to provide performance documentation of the routine processing of EDC dosimeters. Performance testing provides a statistical measure of the bias and precision of dosimetry processing against a reliable standard, which in turn points out any trends or performance changes. Dosimetry quality control tests are performed on EDC Panasonic 814 Environmental dosimeters. These tests include: (1) the in house testing program conducted by the EDC QA Officer and (2) independent test perform by EDC clients.

Excluded from this report are instrumentation checks. Although instrumentation checks represent an important aspect of the quality assurance program, they are not included as process checks in this report. Instrumentation checks represent between 5-10% of the TLDs processed.

Table D-4.1 provides a summary of individual dosimeter results evaluated against the EDC internal acceptance criteria for high-energy photons (Cs-137) only. The internal acceptance (tolerance) criteria for the Panasonic Environmental dosimeters are: ± 15% for bias and ± 12.8% for precision. During this period, 100% (72/72) of the individual dosimeters, evaluated against these criteria met the tolerance limits for accuracy and 100% (72/72) met the criterion for precision.

Table D-4.2 provides the Bias + Standard deviation results for each group (N=6) of dosimeters evaluated against the internal tolerance criteria. Overall, 100% (12/12) of the dosimeter sets evaluated against the internal tolerance performance criteria met these criteria.

Table D-4.3 presents the independent blind spike results for irradiated dosimeters provided by client utilities during this annual period. All results passed the performance acceptance criterion.

TABLE D-4.1

PERCENTAGE OF INDIVIDUAL DOSIMETERS THAT PASSED EDC INTERNAL CRITERIA JANUARY – DECEMBER 2014 (1), (2)

Dosimeter Type	Number Tested	% Passed Bias Criteria	% Passed Precision Criteria
Panasonic Environmental	72	100	100

(1) This table summarizes results of tests conducted by EDC.
(2) Environmental dosimeter results are free in air.

TABLE D-4.2

MEAN DOSIMETER ANALYSES (N=6)
JANUARY – DECEMBER 2014 [(1), (2)]

Process Date	Mean Bias %	Standard Deviation %	Tolerance Limit +/-15%
4/19/2014	2.7	1.6	Pass
4/22/2014	-0.1	0.9	Pass
4/30/2014	0.1	1.9	Pass
7/22/2014	1.7	1.5	Pass
7/25/2014	2.8	1.2	Pass
8/04/2014	-3.6	1.0	Pass
9/24/2014	2.5	0.6	Pass
10/21/2014	0.7	0.5	Pass
10/28/2014	3.9	1.5	Pass
1/25/2015	4.1	1.1	Pass
1/28/2015	2.1	1.6	Pass
3/11/2015	-8.2	1.0	Pass

[(1)]This table summarizes results of tests conducted by EDC for TLDs issued in 2013.
[(2)]Environmental dosimeter results are free in air.

TABLE D-4.3
SUMMARY OF INDEPENDENT DOSIMETER TESTING
JANUARY – DECEMBER 2014 [(1), (2)]

Issuance Period	Client	Mean Bias %	Standard Deviation %	Pass / Fail
1st Qtr. 2014	Millstone	2.8	3.2	Pass
2nd Qtr.2014	Millstone	-6.0	4.5	Pass
2nd Qtr.2014	Seabrook	0.3	1.6	Pass
3rd Qtr. 2014	Millstone	-10.2	3.6	Pass
4th Qtr.2014	Millstone	-6.5	2.9	Pass
4th Qtr.2014	Seabrook	5.5	1.7	Pass

[(1)]Performance criteria are +/- 30%.
[(2)]Blind spike irradiations using Cs-137