



Species of Special Concern Lists

The Pennsylvania Natural Heritage Program (PNHP) inventories and maintains a list of ecologically significant species and communities. This list represents the most up-to-date, accurate scientific information available and reflects current nomenclature. The decisions regarding rank and status are made by a state-recognized panel of experts of the PA Biological Society. The PNHP list of species is the basis for Environmental Review, or the Pennsylvania Natural Diversity Inventory (PNDI).

Search: Reptiles & Amphibians

By County **Or** By HUC 8 Watershed

-- All PA --

Ashtabula-Chagrin

Fact Sheets (The following links may be available for each species.)



PGC Factsheet (pdf)



PNHP Factsheet (pdf)



NatureServe Explorer















USFWS Species Profile

Displaying Reptiles & Amphibians in Pennsylvania

Definitions of the status and rank codes can be found here.

Scientific Name	Common Name	Federal Status	State Status	PBS Status	G Rank	S Rank	Factsheets
<i>Acris crepitans</i>	Northern Cricket Frog		PE	PE	G5	S1	
<i>Agkistrodon contortrix</i>	Copperhead				G5	S3S4	
<i>Ambystoma laterale</i>	Blue-spotted Salamander		PE	PE	G5	S1	
<i>Ambystoma opacum</i>	Marbled Salamander				G5	S3S4	
<i>Ambystoma tigrinum</i>	Tiger Salamander	PS		PX	G5	SX	
<i>Anaxyrus fowleri</i>	Fowler's Toad				G5	S3S4	
<i>Aneides aeneus</i>	Green Salamander		PT	PT	G3G4	S1	
<i>Apalone mutica mutica</i>	Midland Smooth Softshell			PX	G5T5	SX	
<i>Apalone spinifera spinifera</i>	Eastern Spiny Softshell				G5T5	S4	
<i>Carphophis amoenus amoenus</i>	Eastern Worm Snake				G5T5	S3	
<i>Clemmys guttata</i>	Spotted Turtle				G5	S3	

<i>Clonophis kirtlandii</i>	Kirtland's Snake		PE	PE	G2	SH	
<i>Crotalus horridus</i>	Timber Rattlesnake		PC	CA	G4	S3S4	
<i>Cryptobranchus alleganiensis alleganiensis</i>	Eastern Hellbender				G3G4T3T4	S3	
<i>Emydoidea blandingii</i>	Blanding's Turtle		PC	PX	G4	S1	
<i>Glyptemys insculpta</i>	Wood Turtle				G3	S3S4	
<i>Glyptemys muhlenbergii</i>	Bog Turtle	LT	PE	PE	G3	S2	  
<i>Graptemys geographica</i>	Map Turtle				G5	S4	
<i>Hemidactylum scutatum</i>	Four-toed Salamander				G5	S4	
<i>Heterodon platirhinos</i>	Eastern Hognose Snake				G5	S3	
<i>Kinosternon subrubrum subrubrum</i>	Eastern Mud Turtle		PE	PX	G5T5	S1	
<i>Liochlorophis vernalis</i>	Smooth Green Snake				G5	S3S4	
<i>Lithobates pipiens</i>	Northern Leopard Frog				G5	S2S3	
<i>Lithobates sphenoccephalus utricularius</i>	Southern Leopard Frog		PE	PE	G5TNR	S1	
<i>Necturus maculosus</i>	Mudpuppy				G5	S3S4	
<i>Opheodrys aestivus</i>	Rough Green Snake		PE	PE	G5	S1	
<i>Plestiodon anthracinus anthracinus</i>	Northern Coal Skink				G5T5	S3	
<i>Plestiodon laticeps</i>	Broadhead Skink		PC	CR	G5	S1	
<i>Plethodon electromorphus</i>	Northern Ravine Salamander				G5	S3	
<i>Pseudacris brachyphona</i>	Mountain Chorus Frog				G5	S1	
<i>Pseudacris feriarum</i>	Upland Chorus Frog				G5	S3	
<i>Pseudacris kalmi</i>	New Jersey Chorus Frog		PE	PE	G4	S1	
<i>Pseudacris triseriata</i>	Western Chorus Frog				G5	S1	
<i>Pseudemys rubriventris</i>	Eastern Redbelly Turtle	PS	PT	CA	G5	S2S3	
<i>Pseudotriton montanus montanus</i>	Eastern Mud Salamander		PE	CR	G5T5	S1	
<i>Regina septemvittata</i>	Queen Snake				G5	S3	

<i>Scaphiopus holbrookii</i>	Eastern Spadefoot		PE	PE	G5	S1	
<i>Sceloporus undulatus</i>	Eastern Fence Lizard				G5	S3S4	
<i>Sistrurus catenatus catenatus</i>	Eastern Massasauga	C	PE	PE	G3G4T3Q	S1	  
<i>Terrapene carolina carolina</i>	Eastern Box Turtle				G5T5	S3S4	
<i>Thamnophis brachystoma</i>	Shorthead Garter Snake				G4	S3	
<i>Thamnophis sauritus</i>	Eastern Ribbon Snake				G5	S3	
<i>Virginia pulchra</i>	Mountain Earth Snake				G5T3T4	S3	
<i>Virginia valeriae valeriae</i>	Eastern Smooth Earth Snake				G5T5	SH	



PNHP is a partnership between The Department of Conservation and Natural Resources, the Western Pennsylvania Conservancy, the Pennsylvania Game Commission, and the Pennsylvania Fish and Boat Commission.

[PNHP Home](#) | [Resources](#) | [Projects](#) | [News](#) | [About Us](#) | [Links](#) | [PNDI ER Tool](#)
[Contact Us](#) | [Site Map](#)



Species of Special Concern Lists

The Pennsylvania Natural Heritage Program (PNHP) inventories and maintains a list of ecologically significant species and communities. This list represents the most up-to-date, accurate scientific information available and reflects current nomenclature. The decisions regarding rank and status are made by a state-recognized panel of experts of the PA Biological Society. The PNHP list of species is the basis for Environmental Review, or the Pennsylvania Natural Diversity Inventory (PNDI).

Search: Reptiles & Amphibians

By County **Or** By HUC 8 Watershed

Luzerne

Ashtabula-Chagrin



A county natural heritage inventory report for Luzerne County is available to download here.

Fact Sheets (The following links may be available for each species.)



PGC Factsheet (pdf)



PNHP Factsheet (pdf)



NatureServe Explorer



USFWS Species Profile

Displaying Reptiles & Amphibians in Luzerne County

Definitions of the status and rank codes can be found here.

Scientific Name	Common Name	Federal Status	State Status	PBS Status	G Rank	S Rank	Factsheets
<i>Acris crepitans</i>	Northern Cricket Frog		PE	PE	G5	S1	
<i>Clemmys guttata</i>	Spotted Turtle				G5	S3	
<i>Crotalus horridus</i>	Timber Rattlesnake		PC	CA	G4	S3S4	
<i>Heterodon platirhinos</i>	Eastern Hognose Snake				G5	S3	
<i>Thamnophis sauritus</i>	Eastern Ribbon Snake				G5	S3	



PNHP is a partnership between The Department of Conservation and Natural Resources, the Western Pennsylvania Conservancy, the Pennsylvania Game Commission, and the Pennsylvania Fish and Boat Commission.

PNHP Home | Resources | Projects | News | About Us | Links | PNDI ER Tool
 Contact Us | Site Map





Species of Special Concern Lists

The Pennsylvania Natural Heritage Program (PNHP) inventories and maintains a list of ecologically significant species and communities. This list represents the most up-to-date, accurate scientific information available and reflects current nomenclature. The decisions regarding rank and status are made by a state-recognized panel of experts of the PA Biological Society. The PNHP list of species is the basis for Environmental Review, or the Pennsylvania Natural Diversity Inventory (PNDI).

Search: Fish

By County **Or** By HUC 8 Watershed

Luzerne

Ashtabula-Chagrin

A county natural heritage inventory report for Luzerne County is available to download here.

Fact Sheets (The following links may be available for each species.)

- PGC Factsheet (pdf)
- PNHP Factsheet (pdf)
- NatureServe Explorer
- USFWS Species Profile

Displaying Fish in Luzerne County

Definitions of the status and rank codes can be found here.

Scientific Name	Common Name	Federal Status	State Status	PBS Status	G Rank	S Rank	Factsheets
<i>Umbra pygmaea</i>	Eastern Mudminnow		PC	CP	G5	S3	
<i>Umbra pygmaea</i>	Eastern Mudminnow		PC	CP	G5	S3	



PNHP is a partnership between The Department of Conservation and Natural Resources, the Western Pennsylvania Conservancy, the Pennsylvania Game Commission, and the Pennsylvania Fish and Boat Commission.

PNHP Home | Resources | Projects | News | About Us | Links | PNDI ER Tool
 Contact Us | Site Map

Species of Special Concern Lists

The Pennsylvania Natural Heritage Program (PNHP) inventories and maintains a list of ecologically significant species and communities. This list represents the most up-to-date, accurate scientific information available and reflects current nomenclature. The decisions regarding rank and status are made by a state-recognized panel of experts of the PA Biological Society. The PNHP list of species is the basis for Environmental Review, or the Pennsylvania Natural Diversity Inventory (PNDI).

Search: Mammals

By County **Or** By HUC 8 Watershed

Luzerne

Ashtabula-Chagrin



A county natural heritage inventory report for Luzerne County is available to download here.

Fact Sheets (The following links may be available for each species.)



PGC Factsheet (pdf)



PNHP Factsheet (pdf)



NatureServe Explorer



USFWS Species Profile

Displaying Mammals in Luzerne County

Definitions of the status and rank codes can be found here.

Scientific Name	Common Name	Federal Status	State Status	PBS Status	G Rank	S Rank	Factsheets
<i>Bat Hibernaculum</i>	Winter Bat Colony				GNR	SU	
<i>Glaucomys sabrinus</i>	Northern Flying Squirrel		PE		G5	SU	 
<i>Lontra canadensis</i>	Northern River Otter			CA	G5	S3	
<i>Microtus chrotorrhinus</i>	Rock Vole			CA	G4	S2	
<i>Myotis leibii</i>	Eastern Small-footed Myotis		PT	PT	G3	S1B,S1N	 
<i>Myotis lucifugus</i>	Little Brown Myotis				G5	S1	
<i>Myotis septentrionalis</i>	Northern Myotis			CR	G4	S1	 
<i>Myotis sodalis</i>	Indiana or Social Myotis	LE	PE	PE	G2	SUB,S1N	  
<i>Neotoma magister</i>	Allegheny Woodrat		PT	PT	G3G4	S3	 
<i>Sciurus niger vulpinus</i>	Eastern Fox Squirrel			CR	G5T4T5	SU	
<i>Sorex palustris albibarbis</i>	Water Shrew			CR	G5T5	S3	 



PNHP is a partnership between The Department of Conservation and Natural Resources, the Western Pennsylvania Conservancy, the Pennsylvania Game Commission, and the Pennsylvania Fish and Boat Commission.

[PNHP Home](#) | [Resources](#) | [Projects](#) | [News](#) | [About Us](#) | [Links](#) | [PNDI ER Tool](#)
[Contact Us](#) | [Site Map](#)



Species of Special Concern Lists

The Pennsylvania Natural Heritage Program (PNHP) inventories and maintains a list of ecologically significant species and communities. This list represents the most up-to-date, accurate scientific information available and reflects current nomenclature. The decisions regarding rank and status are made by a state-recognized panel of experts of the PA Biological Society. The PNHP list of species is the basis for Environmental Review, or the Pennsylvania Natural Diversity Inventory (PNDI).

Search: Insects and Spiders

By County **Or** By HUC 8 Watershed

Luzerne

Ashtabula-Chagrin



A county natural heritage inventory report for Luzerne County is available to download here.

Fact Sheets (The following links may be available for each species.)



PGC Factsheet (pdf)



PNHP Factsheet (pdf)



NatureServe Explorer








































USFWS Species Profile

Displaying Insects and Spiders in Luzerne County

Definitions of the status and rank codes can be found here.

Scientific Name	Common Name	Federal Status	State Status	PBS Status	G Rank	S Rank	Factsheets
<i>Aeshna clepsydra</i>	Mottled Darner				G4	S2S3	
<i>Aeshna constricta</i>	Lance-tipped Darner				G5	S3S4	
<i>Aeshna tuberculifera</i>	Black-tipped Darner				G4	S3	
<i>Aeshna verticalis</i>	Green-striped Darner				G5	S3S4	
<i>Amblyscirtes vialis</i>	Common Roadside Skipper				G4	S2	
<i>Anax longipes</i>	Comet Darner				G5	S1S2	
<i>Apamea burgessi</i>	A Cutworm Moth				G4	SH	
<i>Aplectoides condita</i>	A Noctuid Moth				G4	S2S3	
<i>Argia bipunctulata</i>	Seepage Dancer				G4	S1	
<i>Argomphus furcifer</i>	Lilypad Clubtail				G5	S3	
<i>Boloria selene myrina</i>	Silver Bordered Fritillary				G5T5	S3	

<i>Boyeria grafiana</i>	Ocellated Darner				G5	S3	
<i>Calopteryx aequabilis</i>	River Jewelwing				G5	S2	
<i>Calopteryx amata</i>	Superb Jewelwing				G4	S2S3	
<i>Carterocephalus palaemon mandan</i>	Arctic Skipper				G5T5	S2	
<i>Chaetoglaea cerata</i>	a sallow moth				G3G4	S2S3	
<i>Chlosyne harrisii</i>	Harris' Checkerspot				G4	S3	
<i>Cordulia shurtleffi</i>	American Emerald				G5	S3S4	
<i>Diarsia rubifera</i>					G5	SU	
<i>Dorocordulia lepida</i>	Petite Emerald				G5	S2	
<i>Enallagma annexum</i>	Northern Bluet				G5	S3	
<i>Enallagma aspersum</i>	Azure Bluet				G5	S3S4	
<i>Enallagma boreale</i>	Boreal Bluet				G5	S2	
<i>Enallagma divagans</i>	Turquoise Bluet				G5	S3	
<i>Enallagma laterale</i>	New England Bluet				G3G4	S1	
<i>Epiglaea apiata</i>	Pointed Sallow				G5	S3S4	
<i>Erynnis persius persius</i>	Persius Duskywing				G5T1T3	S1	
<i>Euphydryas phaeton</i>	Baltimore				G4	S3	
<i>Glena cognataria</i>	Blueberry Gray				G4	S1	
<i>Gomphaeschna furcillata</i>	Harlequin Darner				G5	S2	
<i>Gomphus adelphus</i>	Mustached Clubtail				G4	S3	
<i>Gomphus descriptus</i>	Harpoon Clubtail				G4	S1S2	
<i>Gomphus vastus</i>	Cobra Clubtail				G5	S3S4	
<i>Helocordulia uhleri</i>	Uhler's Sundragon				G5	S3	
<i>Hemileuca maia</i>	Barrens Buckmoth				G5	S1S2	
<i>Hemipachnobia monochromatea</i>	Sundew Cutworm Moth				G4	S2S3	

<i>Hesperia leonardus</i>	Leonard's Skipper				G4	S3	
<i>Ischnura kellicotti</i>	Lilypad forktail				G5	S1	
<i>Itame sp. 1 nr. inextricata</i>	Barrens Itame (Cf I. Inextricata)				G3G4	S1	
<i>Lestes eurinus</i>	Amber-winged Spreadwing				G4	S3	
<i>Lestes forcipatus</i>	Sweetflag Spreadwing				G5	S3S4	
<i>Lethe eurydice</i>	Eyed Brown				G4	S3	
<i>Leucorrhinia glacialis</i>	Crimson-ringed Whiteface				G5	S3S4	
<i>Leucorrhinia proxima</i>	Belted Whiteface				G5	S2	
<i>Libellula auripennis</i>	Golden-winged Skimmer				G5	S1	
<i>Lycaena epixanthe</i>	Bog Copper				G4G5	S2	
<i>Metaxaglaea semitaria</i>	Footpath Sallow Moth				G5	S2	
<i>Nannothemis bella</i>	Elfin Skimmer				G4	S1	
<i>Ophiogomphus carolus</i>	Riffle Snaketail				G5	S2S3	
<i>Ophiogomphus mainensis</i>	Maine Snaketail				G4	S2S3	
<i>Papaipema sp. 1</i>	Flypoison Borer Moth				G2G3	S2	
<i>Platyperigea meralis</i>	A Noctuid Moth				G4	S1	
<i>Poanes massasoit</i>	Mulberry Wing				G4	S2	
<i>Psectraglaea carnosa</i>	Pink Sallow				G3	S1	
<i>Satyrium edwardsii</i>	Edwards' Hairstreak				G4	S3	
<i>Sideridis maryx</i>					G4	S1S3	
<i>Somatochlora elongata</i>	Ski-tailed Emerald				G5	S2	
<i>Somatochlora incurvata</i>	Incurvate Emerald				G4	S1	
<i>Somatochlora walshii</i>	Brush-tipped Emerald				G5	S2	
<i>Speyeria atlantis</i>	Atlantis Fritillary				G5	S3	
<i>Sphinx gordius</i>					G4	S1S3	

<i>Sympetrum semicinctum</i>	Band-winged Meadowhawk				G5	S3S4	
------------------------------	------------------------	--	--	--	----	------	--



pennsylvania
 DEPARTMENT OF CONSERVATION
 AND NATURAL RESOURCES
www.dcnr.state.pa.us



PNHP is a partnership between The Department of Conservation and Natural Resources, the Western Pennsylvania Conservancy, the Pennsylvania Game Commission, and the Pennsylvania Fish and Boat Commission.

[PNHP Home](#) | [Resources](#) | [Projects](#) | [News](#) | [About Us](#) | [Links](#) | [PNDI ER Tool](#)
[Contact Us](#) | [Site Map](#)



Species of Special Concern Lists

The Pennsylvania Natural Heritage Program (PNHP) inventories and maintains a list of ecologically significant species and communities. This list represents the most up-to-date, accurate scientific information available and reflects current nomenclature. The decisions regarding rank and status are made by a state-recognized panel of experts of the PA Biological Society. The PNHP list of species is the basis for Environmental Review, or the Pennsylvania Natural Diversity Inventory (PNDI).

Search: Mussels and Snails

By County **Or** By HUC 8 Watershed

Luzerne

Ashtabula-Chagrin

A county natural heritage inventory report for Luzerne County is available to download here.

Fact Sheets (The following links may be available for each species.)

- PGC Factsheet (pdf)
- PNHP Factsheet (pdf)
- NatureServe Explorer
- USFWS Species Profile

Displaying Mussels and Snails in Luzerne County

Definitions of the status and rank codes can be found here.

Scientific Name	Common Name	Federal Status	State Status	PBS Status	G Rank	S Rank	Factsheets
<i>Alasmidonta undulata</i>	Triangle Floater			N	G4	S3S4	
<i>Anodonta implicata</i>	Alewife Floater			CU	G5	S3S4	
<i>Lampsilis cariosa</i>	Yellow Lampmussel			CU	G3G4	S3S4	



PNHP is a partnership between The Department of Conservation and Natural Resources, the Western Pennsylvania Conservancy, the Pennsylvania Game Commission, and the Pennsylvania Fish and Boat Commission.

PNHP Home | Resources | Projects | News | About Us | Links | PNDI ER Tool
 Contact Us | Site Map



Species of Special Concern Lists

The Pennsylvania Natural Heritage Program (PNHP) inventories and maintains a list of ecologically significant species and communities. This list represents the most up-to-date, accurate scientific information available and reflects current nomenclature. The decisions regarding rank and status are made by a state-recognized panel of experts of the PA Biological Society. The PNHP list of species is the basis for Environmental Review, or the Pennsylvania Natural Diversity Inventory (PNDI).

Search: Plants

By County **Or** By HUC 8 Watershed

Luzerne

Ashtabula-Chagrin



A county natural heritage inventory report for Luzerne County is available to download here.

Fact Sheets (The following links may be available for each species.)



PGC Factsheet (pdf)



PNHP Factsheet (pdf)



NatureServe Explorer































































USFWS Species Profile

































Displaying Plants in Luzerne County

















Definitions of the status and rank codes can be found here.

Scientific Name	Common Name	Federal Status	State Status	PBS Status	G Rank	S Rank	Factsheets
<i>Aletris farinosa</i>	Colic-root		TU	PE	G5	S1	
<i>Alopecurus aequalis</i>	Short-awn Foxtail		N	PT	G5	S3	
<i>Amelanchier humilis</i>	Serviceberry		TU	PE	G5	S1	
<i>Amelanchier obovalis</i>	Coastal Juneberry		TU	PE	G4G5	S1	
<i>Amelanchier sanguinea</i>	Roundleaf Serviceberry		TU	PE	G5	S2	
<i>Andromeda polifolia</i>	Bog-rosemary		PR	PR	G5	S3	
<i>Aristida purpurascens</i>	Arrow-feathered Three Awned		PT	PT	G5	S2	
<i>Asclepias variegata</i>	White Milkweed		TU	PE	G5	S1	
<i>Baptisia australis</i>	Blue False-indigo		N	PT	G5	S2	
<i>Bartonia paniculata</i>	Screw-stem		N	PR	G5	S3	
<i>Bidens discoidea</i>	Small Beggar-ticks		N	PR	G5	S3	

<i>Bouteloua curtipendula</i>	Tall Gramma		PT	PT	G5	S2	
<i>Bromus kalmii</i>	Brome Grass		N	PT	G5	S2	
<i>Carex bicknellii</i>	Bicknell's Sedge		PE	PE	G5	S1	
<i>Carex cephaloidea</i>				SP	G5	S4	
<i>Carex disperma</i>	Soft-leaved Sedge		PR	PR	G5	S3	
<i>Carex lasiocarpa</i>	Slender Sedge		PR	PR	G5	S3	
<i>Carex limosa</i>	Mud Sedge		TU	PT	G5	S2	
<i>Carex longii</i>	Long's Sedge		TU	PT	G5	S2S3	
<i>Carex oligosperma</i>	Few-seeded Sedge		PT	PT	G5	S2	
<i>Carex polymorpha</i>	Variable Sedge		PE	PT	G3	S2	
<i>Carex siccata</i>	A Sedge		N	PE	G5	S2	
<i>Chenopodium foggii</i>	Fogg's Goosefoot		PE	PE	G2G3	S1	
<i>Cladium mariscoides</i>	Twig Rush		PE	PE	G5	S2	
<i>Coeloglossum viride</i>	Long-bracted Green Orchid		TU	PE	G5	SH	
<i>Corallorhiza trifida</i>				SP	G5	S4	
<i>Cuscuta coryli</i>	Hazel Dodder		TU	PT	G5?	SH	
<i>Cynoglossum boreale</i>	Northern Hound's-tongue		PX	PX	G5T4T5	SH	
<i>Cyperus diandrus</i>	Umbrella Flatsedge		PE	PE	G5	S2	
<i>Cypripedium calceolus var. parviflorum</i>	Small Yellow Lady's-slipper		PE	PE	G5	S1	
<i>Dichanthelium boreale</i>	Panic-grass		TU	TU	G5	SH	
<i>Dryopteris clintoniana</i>	Clinton's Wood Fern		N	PT	G5	S2	
<i>Elatine americana</i>	Long-stemmed Water-wort		PX	PE	G4	SU	
<i>Elatine minima</i>	Small Waterwort		TU	SP	G5	S4	
<i>Eleocharis olivacea</i>	Capitate Spike-rush		PR	SP	G5	S4	
<i>Elymus trachycaulus</i>	Slender Wheatgrass		N	TU	G5	S3	

<i>Eriophorum tenellum</i>	Rough Cotton-grass		PE	PE	G5	S1	 
<i>Eurybia radula</i>	Rough-leaved Aster		N	PT	G5	S2	 
<i>Gaultheria hispidula</i>	Creeping Snowberry		PR	PR	G5	S3	 
<i>Gentiana linearis</i>	Narrow-leaved Gentian		N	SP	G4G5	S4	
<i>Gentianella quinquefolia</i>				SP	G5	SNR	
<i>Glyceria borealis</i>	Small-floating Manna-grass		PE	SP	G5	S4	
<i>Goodyera repens</i>	Lesser Rattlesnake-plantain		N	PX	G5	S2	
<i>Helianthemum bicknellii</i>	Bicknell's Hoary Rockrose		PE	PE	G5	S2	 
<i>Helianthemum propinquum</i>	Low Rockrose		N	TU	G4	S1S3	
<i>Hieracium umbellatum</i>	Umbellate Hawkweed		N	PE	G5	S1	
<i>Juncus filiformis</i>	Thread Rush		PR	PR	G5	S3	
<i>Juncus militaris</i>	Bayonet Rush		PE	PE	G4	S1	 
<i>Lechea minor</i>	Thyme-leaved Pinweed		N	PE	G5	S1S3	
<i>Lechea villosa</i>				SP	G5	S3S4	
<i>Ledum groenlandicum</i>	Common Labrador-tea		PR	PR	G5	S3	 
<i>Liatris scariosa</i>	Round-head Gayfeather		N	PT	G5?	S2	
<i>Linum sulcatum</i>	Grooved Yellow Flax		PE	PE	G5	S1	 
<i>Lonicera hirsuta</i>	Hairy Honeysuckle		TU	PE	G4G5	S1	
<i>Lupinus perennis</i>	Lupine		PR	PR	G5	S3	 
<i>Lygodium palmatum</i>	Hartford Fern		PR	SP	G4	S4	
<i>Malaxis bayardii</i>	Bayard's Malaxis		PR	PE	G1G2	S1	
<i>Megalodonta beckii</i>	Beck's Water-marigold		PE	PE	G4G5	S1	
<i>Minuartia glabra</i>	Appalachian Sandwort		PT	PT	G4	S2	 
<i>Muhlenbergia uniflora</i>	Fall Dropseed Muhly		PE	PT	G5	S2	 
<i>Myriophyllum heterophyllum</i>	Broad-leaved Water-milfoil		PE	SP	G5	S4	

<i>Najas gracillima</i>	Bushy Naiad		PT	SP	G5?	S4	
<i>Orontium aquaticum</i>	Golden Club		PR	SP	G5	S4	 
<i>Orthilia secunda</i>				SP	G5	SNR	
<i>Panax quinquefolius</i>	Wild Ginseng		PV	PV	G3G4	S4	
<i>Panicum xanthophysum</i>	Slender Panic-grass		PE	PE	G5	S1	 
<i>Piptatherum pungens</i>	Slender Mountain-ricegrass		PE	PE	G5	S2	 
<i>Platanthera blephariglottis</i>	White Fringed-orchid		N	PE	G4G5	S2S3	 
<i>Platanthera ciliaris</i>	Yellow-fringed Orchid		TU	PT	G5	S2	
<i>Poa languida</i>	Drooping Bluegrass		TU	PT	G3G4Q	S2	
<i>Poa paludigena</i>	Bog Bluegrass		PT	PR	G3	S3	 
<i>Polemonium vanbruntiae</i>	Jacob's-ladder		PE	PE	G3G4	S1	 
<i>Polygonum amphibium var. stipulaceum</i>	A Water Smartweed		TU	SP	G5T5	S4	
<i>Polystichum braunii</i>	Braun's Holly Fern		PE	PE	G5	S1	
<i>Potamogeton bicupulatus</i>	Pondweed		N	SP	G4	S4	
<i>Potamogeton confervoides</i>	Tuckerman's Pondweed		PT	PT	G4	S2	
<i>Potamogeton gramineus</i>	Grassy Pondweed		PE	PE	G5	S1	
<i>Potamogeton illinoensis</i>	Illinois Pondweed		TU	SP	G5	S4	
<i>Potamogeton oakesianus</i>	Oakes' Pondweed		TU	PE	G4	S1S2	
<i>Potamogeton robbinsii</i>	Flat-leaved Pondweed		PR	SP	G5	S4	
<i>Potamogeton vaseyi</i>	Vasey's Pondweed		PE	PE	G4	S1	
<i>Potentilla arguta</i>				SP	G5	SNR	
<i>Potentilla tridentata</i>	Three-toothed Cinquefoil		PE	PE	G5	S1	 
<i>Prunus pumila var. susquehanae</i>				PT	G5T4	S2	
<i>Ranunculus aquatilis var. diffusus</i>	White Water-crowfoot			PR	G5T5	S3	
<i>Ranunculus fascicularis</i>	Tufted Buttercup		PE	PE	G5	S1S2	

<i>Ribes lacustre</i>	Swamp Currant		TU	PE	G5	S1	
<i>Rosa virginiana</i>	Virginia Rose		TU	TU	G5	S1	
<i>Scheuchzeria palustris</i>	Pod-grass		PE	PE	G5	S1	
<i>Schoenoplectus subterminalis</i>	Water Bulrush		N	PR	G4G5	S3	
<i>Schoenoplectus torreyi</i>	Torrey's Bulrush		PE	PE	G5?	S1	
<i>Solidago rigida</i>	Hard-leaved Goldenrod		TU	PE	G5	S1	
<i>Sparganium angustifolium</i>	Bur-reed		N	PT	G5	S2	
<i>Stellaria borealis</i>	Mountain Starwort		N	TU	G5	S1S2	
<i>Streptopus amplexifolius</i>	White Twisted-stalk		PT	PE	G5	S1	
<i>Utricularia cornuta</i>	Horned Bladderwort		N	PT	G5	S2	
<i>Utricularia geminiscapa</i>	Bladderwort		N	SP	G4G5	S4	
<i>Utricularia inflata</i>	Floating Bladderwort		N	SP	G5	S4	
<i>Utricularia intermedia</i>	Flat-leaved Bladderwort		PT	PT	G5	S2	
<i>Utricularia purpurea</i>	Purple Bladderwort		PR	SP	G5	S4	
<i>Viola selkirkii</i>	Great-spurred Violet		N	PR	G5?	S3S4	
<i>Xyris montana</i>	Northern Yellow-eyed Grass		PR	SP	G4	S4	



PNHP is a partnership between The Department of Conservation and Natural Resources, the Western Pennsylvania Conservancy, the Pennsylvania Game Commission, and the Pennsylvania Fish and Boat Commission.

[PNHP Home](#) | [Resources](#) | [Projects](#) | [News](#) | [About Us](#) | [Links](#) | [PNDI ER Tool](#)
[Contact Us](#) | [Site Map](#)



Species of Special Concern Lists

The Pennsylvania Natural Heritage Program (PNHP) inventories and maintains a list of ecologically significant species and communities. This list represents the most up-to-date, accurate scientific information available and reflects current nomenclature. The decisions regarding rank and status are made by a state-recognized panel of experts of the PA Biological Society. The PNHP list of species is the basis for Environmental Review, or the Pennsylvania Natural Diversity Inventory (PNDI).

Search: Reptiles & Amphibians

By County **Or** By HUC 8 Watershed

Columbia

Ashtabula-Chagrin



A county natural heritage inventory report for Columbia County is available to download here.

Fact Sheets (The following links may be available for each species.)



PGC Factsheet (pdf)



PNHP Factsheet (pdf)



NatureServe Explorer



USFWS Species Profile

Displaying Reptiles & Amphibians in Columbia County

Definitions of the status and rank codes can be found here.

Scientific Name	Common Name	Federal Status	State Status	PBS Status	G Rank	S Rank	Factsheets
<i>Agkistrodon contortrix</i>	Copperhead				G5	S3S4	
<i>Crotalus horridus</i>	Timber Rattlesnake		PC	CA	G4	S3S4	
<i>Glyptemys insculpta</i>	Wood Turtle				G3	S3S4	
<i>Heterodon platirhinos</i>	Eastern Hognose Snake				G5	S3	



PNHP is a partnership between The Department of Conservation and Natural Resources, the Western Pennsylvania Conservancy, the Pennsylvania Game Commission, and the Pennsylvania Fish and Boat Commission.

PNHP Home | Resources | Projects | News | About Us | Links | PNDI ER Tool
 Contact Us | Site Map



Species of Special Concern Lists

The Pennsylvania Natural Heritage Program (PNHP) inventories and maintains a list of ecologically significant species and communities. This list represents the most up-to-date, accurate scientific information available and reflects current nomenclature. The decisions regarding rank and status are made by a state-recognized panel of experts of the PA Biological Society. The PNHP list of species is the basis for Environmental Review, or the Pennsylvania Natural Diversity Inventory (PNDI).

Search: Fish

By County **Or** By HUC 8 Watershed

Columbia

Ashtabula-Chagrin



A county natural heritage inventory report for Columbia County is available to download here.

Fact Sheets (The following links may be available for each species.)



PGC Factsheet (pdf)



PNHP Factsheet (pdf)



NatureServe Explorer



USFWS Species Profile

Displaying Fish in Columbia County

Definitions of the status and rank codes can be found here.

No Species Present



PNHP is a partnership between The Department of Conservation and Natural Resources, the Western Pennsylvania Conservancy, the Pennsylvania Game Commission, and the Pennsylvania Fish and Boat Commission.

PNHP Home | Resources | Projects | News | About Us | Links | PNDI ER Tool
Contact Us | Site Map



Species of Special Concern Lists

The Pennsylvania Natural Heritage Program (PNHP) inventories and maintains a list of ecologically significant species and communities. This list represents the most up-to-date, accurate scientific information available and reflects current nomenclature. The decisions regarding rank and status are made by a state-recognized panel of experts of the PA Biological Society. The PNHP list of species is the basis for Environmental Review, or the Pennsylvania Natural Diversity Inventory (PNDI).

Search: Mammals

By County **Or** By HUC 8 Watershed

Columbia

Ashtabula-Chagrin



A county natural heritage inventory report for Columbia County is available to download here.








Fact Sheets (The following links may be available for each species.)



- PGC Factsheet (pdf)
- PNHP Factsheet (pdf)
- NatureServe Explorer
- USFWS Species Profile

Displaying Mammals in Columbia County

Definitions of the status and rank codes can be found here.

Scientific Name	Common Name	Federal Status	State Status	PBS Status	G Rank	S Rank	Factsheets
<i>Cryptotis parva</i>	Least Shrew		PE	PE	G5	S1	 
<i>Myotis leibii</i>	Eastern Small-footed Myotis		PT	PT	G3	S1B,S1N	 
<i>Myotis lucifugus</i>	Little Brown Myotis				G5	S1	
<i>Myotis septentrionalis</i>	Northern Myotis			CR	G4	S1	 



PNHP is a partnership between The Department of Conservation and Natural Resources, the Western Pennsylvania Conservancy, the Pennsylvania Game Commission, and the Pennsylvania Fish and Boat Commission.

PNHP Home | Resources | Projects | News | About Us | Links | PNDI ER Tool
 Contact Us | Site Map



Species of Special Concern Lists

The Pennsylvania Natural Heritage Program (PNHP) inventories and maintains a list of ecologically significant species and communities. This list represents the most up-to-date, accurate scientific information available and reflects current nomenclature. The decisions regarding rank and status are made by a state-recognized panel of experts of the PA Biological Society. The PNHP list of species is the basis for Environmental Review, or the Pennsylvania Natural Diversity Inventory (PNDI).

Search:

By County Or By HUC 8 Watershed

Columbia

Ashtabula-Chagrin



A county natural heritage inventory report for Columbia County is available to download here.

Fact Sheets (The following links may be available for each species.)



- PGC Factsheet (pdf)
- PNHP Factsheet (pdf)
- NatureServe Explorer
- USFWS Species Profile

Displaying Insects and Spiders in Columbia County

Definitions of the status and rank codes can be found here.

Scientific Name	Common Name	Federal Status	State Status	PBS Status	G Rank	S Rank	Factsheets
<i>Aeshna verticalis</i>	Green-striped Darner				G5	S3S4	
<i>Euphydryas phaeton</i>	Baltimore				G4	S3	
<i>Poanes massasoit</i>	Mulberry Wing				G4	S2	
<i>Speyeria atlantis</i>	Atlantis Fritillary				G5	S3	



PNHP is a partnership between The Department of Conservation and Natural Resources, the Western Pennsylvania Conservancy, the Pennsylvania Game Commission, and the Pennsylvania Fish and Boat Commission.

PNHP Home | Resources | Projects | News | About Us | Links | PNDI ER Tool
 Contact Us | Site Map



Species of Special Concern Lists

The Pennsylvania Natural Heritage Program (PNHP) inventories and maintains a list of ecologically significant species and communities. This list represents the most up-to-date, accurate scientific information available and reflects current nomenclature. The decisions regarding rank and status are made by a state-recognized panel of experts of the PA Biological Society. The PNHP list of species is the basis for Environmental Review, or the Pennsylvania Natural Diversity Inventory (PNDI).

Search:

By County Or By HUC 8 Watershed



A county natural heritage inventory report for Columbia County is available to download here.

Fact Sheets (The following links may be available for each species.)



- PGC Factsheet (pdf)
- PNHP Factsheet (pdf)
- NatureServe Explorer
- USFWS Species Profile

Displaying Mussels and Snails in Columbia County

Definitions of the status and rank codes can be found here.

Scientific Name	Common Name	Federal Status	State Status	PBS Status	G Rank	S Rank	Factsheets
<i>Alasmidonta marginata</i>	Elktoe			N	G4	S4	
<i>Alasmidonta undulata</i>	Triangle Floater			N	G4	S3S4	
<i>Lampsilis cariosa</i>	Yellow Lampmussel			CU	G3G4	S3S4	
<i>Lampsilis radiata</i>	Eastern Lampmussel			CU	G5	S2	
<i>Lasmigona subviridis</i>	Green Floater			CU	G3	S2	



PNHP is a partnership between The Department of Conservation and Natural Resources, the Western Pennsylvania Conservancy, the Pennsylvania Game Commission, and the Pennsylvania Fish and Boat Commission.



Species of Special Concern Lists

The Pennsylvania Natural Heritage Program (PNHP) inventories and maintains a list of ecologically significant species and communities. This list represents the most up-to-date, accurate scientific information available and reflects current nomenclature. The decisions regarding rank and status are made by a state-recognized panel of experts of the PA Biological Society. The PNHP list of species is the basis for Environmental Review, or the Pennsylvania Natural Diversity Inventory (PNDI).

Search: Plants

By County **Or** By HUC 8 Watershed

Columbia

Ashtabula-Chagrin



A county natural heritage inventory report for Columbia County is available to download [here](#).

Fact Sheets (The following links may be available for each species.)



PGC Factsheet (pdf)



PNHP Factsheet (pdf)



















NatureServe Explorer





USFWS Species Profile

Displaying Plants in Columbia County

Definitions of the status and rank codes can be found [here](#).

Scientific Name	Common Name	Federal Status	State Status	PBS Status	G Rank	S Rank	Factsheets
<i>Aplectrum hyemale</i>	Puttyroot		PR	PR	G5	S3	 
<i>Arabis missouriensis</i>	Missouri Rock-cress		PE	PE	G5	S1	
<i>Carex disperma</i>	Soft-leaved Sedge		PR	PR	G5	S3	 
<i>Carex ormostachya</i>	Spike Sedge		N	PT	G4	S2	
<i>Dodecatheon radicum</i>	Jeweled Shooting-star		PT	PT	GNR	S2	 
<i>Isoetes valida</i>	Quillwort		N	PR	G4?	S1S3	 
<i>Juncus gymnocarpus</i>	Coville's Rush		PR	SP	G4	S4	
<i>Pinus echinata</i>	Short-leaf Pine		N	PT	G5	S1S2	 
<i>Polystichum braunii</i>	Braun's Holly Fern		PE	PE	G5	S1	
<i>Potentilla arguta</i>				SP	G5	SNR	
<i>Prunus pumila var. depressa</i>				PE	G5T5	S1	

<i>Scirpus ancistrochaetus</i>	Northeastern Bulrush	LE	PE	PT	G3	S3	
<i>Sisyrinchium atlanticum</i>	Eastern Blue-eyed Grass		PE	PE	G5	S1	



PNHP is a partnership between The Department of Conservation and Natural Resources, the Western Pennsylvania Conservancy, the Pennsylvania Game Commission, and the Pennsylvania Fish and Boat Commission.

[PNHP Home](#) | [Resources](#) | [Projects](#) | [News](#) | [About Us](#) | [Links](#) | [PNDI ER Tool](#)
[Contact Us](#) | [Site Map](#)



Species of Special Concern Lists

The Pennsylvania Natural Heritage Program (PNHP) inventories and maintains a list of ecologically significant species and communities. This list represents the most up-to-date, accurate scientific information available and reflects current nomenclature. The decisions regarding rank and status are made by a state-recognized panel of experts of the PA Biological Society. The PNHP list of species is the basis for Environmental Review, or the Pennsylvania Natural Diversity Inventory (PNDI).

Search:





By County Or By HUC 8 Watershed

Montour

Ashtabula-Chagrin




A county natural heritage inventory report for Montour County is available to download here.

Fact Sheets (The following links may be available for each species.)

-  [PGC Factsheet \(pdf\)](#)
-  [PNHP Factsheet \(pdf\)](#)
-  [NatureServe Explorer](#)
-  [USFWS Species Profile](#)

Displaying Mussels and Snails in Montour County

Definitions of the status and rank codes can be found here.

Scientific Name	Common Name	Federal Status	State Status	PBS Status	G Rank	S Rank	Factsheets
<i>Alasmidonta marginata</i>	Elktoe			N	G4	S4	
<i>Alasmidonta undulata</i>	Triangle Floater			N	G4	S3S4	
<i>Lampsilis cariosa</i>	Yellow Lampmussel			CU	G3G4	S3S4	



PNHP is a partnership between The Department of Conservation and Natural Resources, the Western Pennsylvania Conservancy, the Pennsylvania Game Commission, and the Pennsylvania Fish and Boat Commission.

[PNHP Home](#) | [Resources](#) | [Projects](#) | [News](#) | [About Us](#) | [Links](#) | [PNDI ER Tool](#)
[Contact Us](#) | [Site Map](#)



Species of Special Concern Lists

The Pennsylvania Natural Heritage Program (PNHP) inventories and maintains a list of ecologically significant species and communities. This list represents the most up-to-date, accurate scientific information available and reflects current nomenclature. The decisions regarding rank and status are made by a state-recognized panel of experts of the PA Biological Society. The PNHP list of species is the basis for Environmental Review, or the Pennsylvania Natural Diversity Inventory (PNDI).

Search: Fish

By County **Or** By HUC 8 Watershed

Montour

Ashtabula-Chagrin



A county natural heritage inventory report for Montour County is available to download here.

Fact Sheets (The following links may be available for each species.)



PGC Factsheet (pdf)



PNHP Factsheet (pdf)



NatureServe Explorer



USFWS Species Profile

Displaying Fish in Montour County

Definitions of the status and rank codes can be found here.

No Species Present



PNHP is a partnership between The Department of Conservation and Natural Resources, the Western Pennsylvania Conservancy, the Pennsylvania Game Commission, and the Pennsylvania Fish and Boat Commission.

PNHP Home | Resources | Projects | News | About Us | Links | PNDI ER Tool
Contact Us | Site Map



Species of Special Concern Lists

The Pennsylvania Natural Heritage Program (PNHP) inventories and maintains a list of ecologically significant species and communities. This list represents the most up-to-date, accurate scientific information available and reflects current nomenclature. The decisions regarding rank and status are made by a state-recognized panel of experts of the PA Biological Society. The PNHP list of species is the basis for Environmental Review, or the Pennsylvania Natural Diversity Inventory (PNDI).

Search:

By County Or By HUC 8 Watershed

Montour

Ashtabula-Chagrin

A county natural heritage inventory report for Montour County is available to download here.

Fact Sheets (The following links may be available for each species.)

- PGC Factsheet (pdf)
- PNHP Factsheet (pdf)
- NatureServe Explorer
- USFWS Species Profile

Displaying Insects and Spiders in Montour County

Definitions of the status and rank codes can be found here.

Scientific Name	Common Name	Federal Status	State Status	PBS Status	G Rank	S Rank	Factsheets
<i>Lestes forcipatus</i>	Sweetflag Spreadwing				G5	S3S4	
<i>Sympetrum semicinctum</i>	Band-winged Meadowhawk				G5	S3S4	



PNHP is a partnership between The Department of Conservation and Natural Resources, the Western Pennsylvania Conservancy, the Pennsylvania Game Commission, and the Pennsylvania Fish and Boat Commission.

PNHP Home | Resources | Projects | News | About Us | Links | PNDI ER Tool
 Contact Us | Site Map



Species of Special Concern Lists

The Pennsylvania Natural Heritage Program (PNHP) inventories and maintains a list of ecologically significant species and communities. This list represents the most up-to-date, accurate scientific information available and reflects current nomenclature. The decisions regarding rank and status are made by a state-recognized panel of experts of the PA Biological Society. The PNHP list of species is the basis for Environmental Review, or the Pennsylvania Natural Diversity Inventory (PNDI).

Search: Reptiles & Amphibians

By County Or By HUC 8 Watershed

Montour

Ashtabula-Chagrin



A county natural heritage inventory report for Montour County is available to download here.

Fact Sheets (The following links may be available for each species.)



- PGC Factsheet (pdf)
- PNHP Factsheet (pdf)
- NatureServe Explorer
- USFWS Species Profile

Displaying Reptiles & Amphibians in Montour County

Definitions of the status and rank codes can be found here.

Scientific Name	Common Name	Federal Status	State Status	PBS Status	G Rank	S Rank	Factsheets
<i>Clemmys guttata</i>	Spotted Turtle				G5	S3	
<i>Glyptemys insculpta</i>	Wood Turtle				G3	S3S4	
<i>Terrapene carolina carolina</i>	Eastern Box Turtle				G5T5	S3S4	



PNHP is a partnership between The Department of Conservation and Natural Resources, the Western Pennsylvania Conservancy, the Pennsylvania Game Commission, and the Pennsylvania Fish and Boat Commission.

PNHP Home | Resources | Projects | News | About Us | Links | PNDI ER Tool
 Contact Us | Site Map



Species of Special Concern Lists

The Pennsylvania Natural Heritage Program (PNHP) inventories and maintains a list of ecologically significant species and communities. This list represents the most up-to-date, accurate scientific information available and reflects current nomenclature. The decisions regarding rank and status are made by a state-recognized panel of experts of the PA Biological Society. The PNHP list of species is the basis for Environmental Review, or the Pennsylvania Natural Diversity Inventory (PNDI).

Search: Mammals

By County **Or** By HUC 8 Watershed

Montour

Ashtabula-Chagrin



A county natural heritage inventory report for Montour County is available to download here.

Fact Sheets (The following links may be available for each species.)



PGC Factsheet (pdf)



PNHP Factsheet (pdf)



NatureServe Explorer



USFWS Species Profile

Displaying Mammals in Montour County

Definitions of the status and rank codes can be found here.

No Species Present



PNHP is a partnership between The Department of Conservation and Natural Resources, the Western Pennsylvania Conservancy, the Pennsylvania Game Commission, and the Pennsylvania Fish and Boat Commission.

PNHP Home | Resources | Projects | News | About Us | Links | PNDI ER Tool
Contact Us | Site Map



Species of Special Concern Lists

The Pennsylvania Natural Heritage Program (PNHP) inventories and maintains a list of ecologically significant species and communities. This list represents the most up-to-date, accurate scientific information available and reflects current nomenclature. The decisions regarding rank and status are made by a state-recognized panel of experts of the PA Biological Society. The PNHP list of species is the basis for Environmental Review, or the Pennsylvania Natural Diversity Inventory (PNDI).

Search: Plants

By County **Or** By HUC 8 Watershed

Montour

Ashtabula-Chagrin



A county natural heritage inventory report for Montour County is available to download here.

Fact Sheets (The following links may be available for each species.)



PGC Factsheet (pdf)



PNHP Factsheet (pdf)



NatureServe Explorer







USFWS Species Profile

Displaying Plants in Montour County

Definitions of the status and rank codes can be found here.

Scientific Name	Common Name	Federal Status	State Status	PBS Status	G Rank	S Rank	Factsheets
<i>Carex retrorsa</i>	Backward Sedge		PE	PE	G5	S1	
<i>Carex typhina</i>	Cattail Sedge		PE	PT	G5	S2	
<i>Carya laciniosa</i>	Shellbark Hickory		N	SP	G5	S3S4	
<i>Dichanthelium villosissimum</i> <i>var. villosissimum</i>	Long-haired Panic-grass		TU	PE	G5T5	SH	
<i>Dodecatheon radicans</i>	Jeweled Shooting-star		PT	PT	GNR	S2	
<i>Lysimachia hybrida</i>	Lance-leaf Loosestrife		N	PT	G5	S1	
<i>Najas gracillima</i>	Bushy Naiad		PT	SP	G5?	S4	
<i>Pinus echinata</i>	Short-leaf Pine		N	PT	G5	S1S2	
<i>Platanthera hookeri</i>	Hooker's Orchid		TU	PE	G4	S1	
<i>Potentilla arguta</i>				SP	G5	SNR	
<i>Ranunculus flammula</i>	Lesser Spearwort		TU	PX	G5	SH	

<i>Rosa virginiana</i>	Virginia Rose		TU	TU	G5	S1	
<i>Rotala ramosior</i>	Tooth-cup		PR	PR	G5	S3	
<i>Trichostema setaceum</i>	Blue-curls		PE	PE	G5	S1	
<i>Triosteum angustifolium</i>	Horse-gentian		TU	PE	G5	S1	



PNHP is a partnership between The Department of Conservation and Natural Resources, the Western Pennsylvania Conservancy, the Pennsylvania Game Commission, and the Pennsylvania Fish and Boat Commission.

[PNHP Home](#) | [Resources](#) | [Projects](#) | [News](#) | [About Us](#) | [Links](#) | [PNDI ER Tool](#)
[Contact Us](#) | [Site Map](#)



Species of Special Concern Lists


The Pennsylvania Natural Heritage Program (PNHP) inventories and maintains a list of ecologically significant species and communities. This list represents the most up-to-date, accurate scientific information available and reflects current nomenclature. The decisions regarding rank and status are made by a state-recognized panel of experts of the PA Biological Society. The PNHP list of species is the basis for Environmental Review, or the Pennsylvania Natural Diversity Inventory (PNDI).

Search: Reptiles & Amphibians

By County **Or** By HUC 8 Watershed

Northumberland

Ashtabula-Chagrin



A county natural heritage inventory report for Northumberland County is available to download here.

Fact Sheets (The following links may be available for each species.)



PGC Factsheet (pdf)



PNHP Factsheet (pdf)



NatureServe Explorer



USFWS Species Profile

Displaying Reptiles & Amphibians in Northumberland County

Definitions of the status and rank codes can be found here.

Scientific Name	Common Name	Federal Status	State Status	PBS Status	G Rank	S Rank	Factsheets
<i>Crotalus horridus</i>	Timber Rattlesnake		PC	CA	G4	S3S4	
<i>Graptemys geographica</i>	Map Turtle				G5	S4	
<i>Heterodon platirhinos</i>	Eastern Hognose Snake				G5	S3	
<i>Scaphiopus holbrookii</i>	Eastern Spadefoot		PE	PE	G5	S1	
<i>Terrapene carolina carolina</i>	Eastern Box Turtle				G5T5	S3S4	



PNHP is a partnership between The Department of Conservation and Natural Resources, the Western Pennsylvania Conservancy, the Pennsylvania Game Commission, and the Pennsylvania Fish and Boat Commission.



Species of Special Concern Lists


The Pennsylvania Natural Heritage Program (PNHP) inventories and maintains a list of ecologically significant species and communities. This list represents the most up-to-date, accurate scientific information available and reflects current nomenclature. The decisions regarding rank and status are made by a state-recognized panel of experts of the PA Biological Society. The PNHP list of species is the basis for Environmental Review, or the Pennsylvania Natural Diversity Inventory (PNDI).

Search: Fish

By County **Or** By HUC 8 Watershed

Northumberland

Ashtabula-Chagrin



A county natural heritage inventory report for Northumberland County is available to download here.

Fact Sheets (The following links may be available for each species.)



PGC Factsheet (pdf)



PNHP Factsheet (pdf)



NatureServe Explorer



USFWS Species Profile

Displaying Fish in Northumberland County

Definitions of the status and rank codes can be found here.

No Species Present



PNHP is a partnership between The Department of Conservation and Natural Resources, the Western Pennsylvania Conservancy, the Pennsylvania Game Commission, and the Pennsylvania Fish and Boat Commission.

PNHP Home | Resources | Projects | News | About Us | Links | PNDI ER Tool
 Contact Us | Site Map



Species of Special Concern Lists


The Pennsylvania Natural Heritage Program (PNHP) inventories and maintains a list of ecologically significant species and communities. This list represents the most up-to-date, accurate scientific information available and reflects current nomenclature. The decisions regarding rank and status are made by a state-recognized panel of experts of the PA Biological Society. The PNHP list of species is the basis for Environmental Review, or the Pennsylvania Natural Diversity Inventory (PNDI).

Search: Mammals

By County **Or** By HUC 8 Watershed

Northumberland

Ashtabula-Chagrin



A county natural heritage inventory report for Northumberland County is available to download [here](#).

Fact Sheets (The following links may be available for each species.)



PGC Factsheet (pdf)



PNHP Factsheet (pdf)



NatureServe Explorer



USFWS Species Profile

Displaying Mammals in Northumberland County

Definitions of the status and rank codes can be found [here](#).

Scientific Name	Common Name	Federal Status	State Status	PBS Status	G Rank	S Rank	Factsheets
<i>Myotis leibii</i>	Eastern Small-footed Myotis		PT	PT	G3	S1B,S1N	
<i>Myotis septentrionalis</i>	Northern Myotis			CR	G4	S1	
<i>Neotoma magister</i>	Allegheny Woodrat		PT	PT	G3G4	S3	
<i>Sorex dispar</i>	Long-tailed or Rock Shrew				G4	S3	



PNHP is a partnership between The Department of Conservation and Natural Resources, the Western Pennsylvania Conservancy, the Pennsylvania Game Commission, and the Pennsylvania Fish and Boat Commission.

[PNHP Home](#) | [Resources](#) | [Projects](#) | [News](#) | [About Us](#) | [Links](#) | [PNDI ER Tool](#)
[Contact Us](#) | [Site Map](#)



Species of Special Concern Lists


The Pennsylvania Natural Heritage Program (PNHP) inventories and maintains a list of ecologically significant species and communities. This list represents the most up-to-date, accurate scientific information available and reflects current nomenclature. The decisions regarding rank and status are made by a state-recognized panel of experts of the PA Biological Society. The PNHP list of species is the basis for Environmental Review, or the Pennsylvania Natural Diversity Inventory (PNDI).

Search: Insects and Spiders

By County **Or** By HUC 8 Watershed





Northumberland

Ashtabula-Chagrin











A county natural heritage inventory report for Northumberland County is available to download here.

Fact Sheets (The following links may be available for each species.)

-  PGC Factsheet (pdf)
-  PNHP Factsheet (pdf)
-  NatureServe Explorer
-  USFWS Species Profile

Displaying Insects and Spiders in Northumberland County

Definitions of the status and rank codes can be found here.

Scientific Name	Common Name	Federal Status	State Status	PBS Status	G Rank	S Rank	Factsheets
<i>Catocala miranda</i>	Miranda Underwing				G3G4	SU	
<i>Citheronia sepulcralis</i>	Pine Devil				G4	S2S4	
<i>Epirrita autumnata henshawi</i>	November Moth				G5T5	SU	
<i>Euphyes conspicuus</i>	Black Dash				G4	S3	
<i>Hypagyrtis esther</i>	Esther Moth				G5	S2S3	
<i>Lycaena hyllus</i>	Bronze Copper				G4G5	S3	
<i>Xestia elimata</i>	Southern Variable Dart Moth				G5	S2S3	
<i>Zale metata</i>	A Zale Moth				G5	SNR	



PNHP is a partnership between The Department of Conservation and Natural Resources,
the Western Pennsylvania Conservancy, the Pennsylvania Game Commission,
and the Pennsylvania Fish and Boat Commission.

[PNHP Home](#) | [Resources](#) | [Projects](#) | [News](#) | [About Us](#) | [Links](#) | [PNDI ER Tool](#)

[Contact Us](#) | [Site Map](#)



Species of Special Concern Lists


The Pennsylvania Natural Heritage Program (PNHP) inventories and maintains a list of ecologically significant species and communities. This list represents the most up-to-date, accurate scientific information available and reflects current nomenclature. The decisions regarding rank and status are made by a state-recognized panel of experts of the PA Biological Society. The PNHP list of species is the basis for Environmental Review, or the Pennsylvania Natural Diversity Inventory (PNDI).

Search: Mussels and Snails

By County **Or** By HUC 8 Watershed

Northumberland

Ashtabula-Chagrin



A county natural heritage inventory report for Northumberland County is available to download here.

Fact Sheets (The following links may be available for each species.)



PGC Factsheet (pdf)



PNHP Factsheet (pdf)



NatureServe Explorer



USFWS Species Profile

Displaying Mussels and Snails in Northumberland County

Definitions of the status and rank codes can be found here.

Scientific Name	Common Name	Federal Status	State Status	PBS Status	G Rank	S Rank	Factsheets
<i>Alasmidonta marginata</i>	Elktoe			N	G4	S4	
<i>Alasmidonta undulata</i>	Triangle Floater			N	G4	S3S4	
<i>Lampsilis cariosa</i>	Yellow Lampmussel			CU	G3G4	S3S4	
<i>Lasmigona subviridis</i>	Green Floater			CU	G3	S2	



PNHP is a partnership between The Department of Conservation and Natural Resources, the Western Pennsylvania Conservancy, the Pennsylvania Game Commission, and the Pennsylvania Fish and Boat Commission.

PNHP Home | Resources | Projects | News | About Us | Links | PNDI ER Tool
 Contact Us | Site Map



Species of Special Concern Lists


The Pennsylvania Natural Heritage Program (PNHP) inventories and maintains a list of ecologically significant species and communities. This list represents the most up-to-date, accurate scientific information available and reflects current nomenclature. The decisions regarding rank and status are made by a state-recognized panel of experts of the PA Biological Society. The PNHP list of species is the basis for Environmental Review, or the Pennsylvania Natural Diversity Inventory (PNDI).

Search: Plants

By County **Or** By HUC 8 Watershed

Northumberland

Ashtabula-Chagrin



A county natural heritage inventory report for Northumberland County is available to download [here](#).

Fact Sheets (The following links may be available for each species.)



PGC Factsheet (pdf)



PNHP Factsheet (pdf)



NatureServe Explorer



USFWS Species Profile

Displaying Plants in Northumberland County

Definitions of the status and rank codes can be found [here](#).

Scientific Name	Common Name	Federal Status	State Status	PBS Status	G Rank	S Rank	Factsheets
<i>Alisma triviale</i>	Northern Water-plantain		PE	PE	G5	S1	
<i>Bartonia paniculata</i>	Screw-stem		N	PR	G5	S3	
<i>Carex bullata</i>	Bull Sedge		PE	PE	G5	S1	
<i>Carex longii</i>	Long's Sedge		TU	PT	G5	S2S3	
<i>Carex lupuliformis</i>	False Hop Sedge		TU	PE	G4	S1	
<i>Carya laciniosa</i>	Shellbark Hickory		N	SP	G5	S3S4	
<i>Cuscuta polygonorum</i>	Smartweed Dodder		TU	PT	G5	S2	
<i>Dodecatheon radicum</i>	Jeweled Shooting-star		PT	PT	GNR	S2	
<i>Erythronium albidum</i>	White Trout-lily		N	TU	G5	S3	
<i>Eupatorium rotundifolium</i>	A Eupatorium		TU	TU	G5	S3	
<i>Juncus biflorus</i>	Grass-leaved Rush		TU	PT	G5	S2	

<i>Juncus gymnocarpus</i>	Coville's Rush		PR	SP	G4	S4	
<i>Juncus scirpoides</i>	Scirpus-like Rush		PE	PE	G5	S1	 
<i>Lactuca hirsuta</i>	Downy Lettuce		N	TU	G5?	S3	 
<i>Lipocarpa micrantha</i>	Common Hemicarpa		PE	PE	G5	S1	 
<i>Ludwigia polycarpa</i>	False Loosestrife Seedbox		PE	PE	G4	S1	 
<i>Lygodium palmatum</i>	Hartford Fern		PR	SP	G4	S4	
<i>Lysimachia hybrida</i>	Lance-leaf Loosestrife		N	PT	G5	S1	
<i>Monarda punctata</i>	Spotted Bee-balm		PE	PE	G5	SH	
<i>Orontium aquaticum</i>	Golden Club		PR	SP	G5	S4	 
<i>Platanthera ciliaris</i>	Yellow-fringed Orchid		TU	PT	G5	S2	
<i>Ranunculus ambigens</i>			N	TU	G4	S3	
<i>Rotala ramosior</i>	Tooth-cup		PR	PR	G5	S3	 
<i>Salix petiolaris</i>	Meadow Willow		TU	SP	G5	S4	 
<i>Schoenoplectus fluviatilis</i>	River Bulrush		PR	PR	G5	S3	 
<i>Selaginella rupestris</i>				SP	G5	SNR	
<i>Solidago rigida</i>	Hard-leaved Goldenrod		TU	PE	G5	S1	



PNHP is a partnership between The Department of Conservation and Natural Resources, the Western Pennsylvania Conservancy, the Pennsylvania Game Commission, and the Pennsylvania Fish and Boat Commission.

[PNHP Home](#) | [Resources](#) | [Projects](#) | [News](#) | [About Us](#) | [Links](#) | [PNDI ER Tool](#)
[Contact Us](#) | [Site Map](#)