



Fire Station No. 4 in Miami, Florida. Photo by Phillip Pessar via Flickr

- [Find a Park](#)
- [Discover History](#)
- [Explore Nature](#)
- [Working with Communities](#)
- [Get Involved](#)
- [Teachers](#)
- [Kids](#)
- [About Us »](#)

- [Find a Park](#)
- [Discover History](#)
- [Explore Nature](#)
- [Working with Communities](#)
- [Get Involved](#)
- [Teachers](#)
- [Kids](#)
- [About Us](#)

NATIONAL REGISTER

- [About Us »](#)
- [NR Fundamentals »](#)
- [How to List a Property »](#)
- [Weekly List »](#)
- [Database / Research »](#)
- [Publications »](#)
- [Guidance »](#)
- [Frequently Asked Questions »](#)
- [Features »](#)
- [Sample Nominations »](#)
- [Preservation Links »](#)
- [Contact Us »](#)
- [For Travelers »](#)
- [For Teachers »](#)

Search

National Register of Historic Places

The National Register of Historic Places is the official list of the Nation's historic places worthy of preservation. Authorized by the National Historic Preservation Act of 1966, the National Park Service's National Register of Historic Places is part of a national program to coordinate and support public and private efforts to identify, evaluate, and protect America's historic and archeological resources.

News & Events



Hispanic Heritage Month »

The National Register of Historic Places lists many properties significant for Hispanic Heritage. *We take the opportunity of Hispanic Heritage Month to highlight just some of the properties that exemplify the contributions of Hispanic culture and achievement.*
[Read more . . .](#)



September 19th is the 150th anniversary of the Third Battle of Winchester »


Millbank Winchester, Virginia
September 19th is the anniversary of the Third Battle of Winchester (1864). Millbank stands as one of the few remaining antebellum buildings in the Third Battle of Winchester battlefield area and is closely tied to the victory of the Union Army. Millbank is locally significant for its function as a temporary medical aid station for the Union Army on the day of the battle (September 19, 1864) and for several days afterward. [Read more . . .](#)



Weekly List »

Shirley Hills Historic District (Boundary Increase and Additional Documentation) in Macon, Georgia

This amendment: 1) extends the period of significance to 1967; 2) enlarges the boundaries of the Shirley Hills Historic District to include later developments to the north; and 3) reevaluates the National Register eligibility of each property in the amended historic district. [Read more . . .](#)



National Register Landscape Initiative

The National Park Service has initiated a study of the nomination of landscapes to the National Register of Historic Places. The effort is called the "National Register Landscape Initiative" (NRLI). The first task of the NRLI will be an examination of current practices and existing guidance, with the end goal of establishing best practice

CONNECT WITH US


National Register

 NR Facebook Page

 NR Flickr

National Park Service


 NPS Facebook

 iTunes

 Twitter

 YouTube

guidance and increasing the attention paid to landscapes in nominations. [Read more . .](#)



Guidance on How to Submit a Nomination on Disk released

The National Register of Historic Places has accepted new technologies over the past few years including digital photographs and alternatives to the paper USGS maps. We are now accepting the nomination form in pdf format. Please read this guidance on how to submit a nomination on disk before sending. And let us know if you have any comments. [Read more . . .](#)



Registro Nacional de Lugares Históricos: National Register of Historic Places "Poster" Brochure (in Spanish)

La lista oficial de los lugares históricos de la nación, dignos de conservar, se consigna en el Registro Nacional de Lugares Históricos (National Register of Historic Places). El Registro Nacional fue creado por la Ley Nacional para la Conservación Histórica de 1966 (National Historic Preservation Act) y forma parte de un programa nacional de coordinación y apoyo a esfuerzos tanto públicos como privados, en la identificación, evaluación y protección de los recursos históricos y arqueológicos del país.



Progress on Updating National Register Bulletin 38 (Traditional Cultural Properties) webinar - May 23, 2013 from 2:30 to 4:00 pm Eastern time.

Progress on Updating National Register Bulletin 38 (Traditional Cultural Properties)

We have had an overwhelming response, and the June 12th and 27th and the recently scheduled July 25th webinars are full. If there is continued interest on this topic we will try to schedule one for August. Please contact Alexis Abernathy via e-mail alexis_abernathy@nps.gov or phone 202-354-2236.

For more information on this process, see the [TCP Comments page](#)



July 19th GIS webinar recording: Using GIS for Latitude & Longitude Coordinates for NR

This webinar covered the use of on-line mapping programs to determine latitude and longitude coordinates in lieu of UTM references for National Register nominations. The webinar will provide step-by-step guidance on the use of Google Earth, BING Maps, ArcGIS Explorer, and a true ArcGIS application.

[GIS Map Guidance](#) (word document)

[Recording \(audio and visuals\) of presentation - in WMV format about 1 hour, 36 minutes. Download then play in Window Media Player or similar player. \(44 MB\)](#)



Connect with us on Flickr and Facebook

NR Flickr: See great photographs from our collection, or browse through thousands of fantastic images of historic places taken by a nation of people who love historic properties. Find out more [about Flickr](#).

NR Facebook Page: Like us on Facebook to get automatic updates and find out what's new in history.



For Travelers » »

Travel Itineraries:

As our list of travel itineraries grows, the historic destinations you can visit online or in person are virtually endless! Each itinerary is a self-guided tour to historic places most of which are listed in the National Register of Historic Places. Spotlighting different communities, geographic regions and themes across the country, the travel itineraries expose you to a huge variety of places significant in American history, architecture, archeology, engineering, and culture.

For Teachers »

Teaching with Historic Places Lesson Plans

In honor of Landscape Architecture Month, Teaching with Historic Places is featuring lesson plans that focus on topics such as landscape design, urbanization and planning,



and conservation.



National Register of Historic Places **About Us** »

89,510 total listings

1,722,257 total contributing resources

1,175 properties listed in Fiscal Year 2013

Quicklinks

- [Database / Research](#) » Search the National Register Database
- [Weekly List](#) » Find out what we listed this past week
- [Features](#) »



nps.gov

EXPERIENCE YOUR AMERICA™

National Register
of
Historic Places[HOME](#)[BROWSE](#)[ADVANCED SEARCH](#)[DOWNLOAD CENTER](#)[ABOUT](#)[STATUS](#)[HELP](#)**FULL RECORD DISPLAY**

Current Record: 10 of 13 in NPS Digital Library

[Go back to: Title List](#) | [Revise Search](#)[Previous Record](#) | [Next Record](#)For advanced viewing install **DjVu browser plugin**.

1. Choose the option for Autoinstallation
2. takes about 20 seconds
3. About [DjVu](#) and [plugin help](#)

Choose format:

[JPG](#) | [DjVu](#)[Begin DjVu install](#)For advanced viewing install **DjVu browser plugin**.

1. Choose the option for Autoinstallation
2. takes about 20 seconds
3. About [DjVu](#) and [plugin help](#)

Choose format:

[JPG](#) | [DjVu](#)[Begin DjVu install](#)**Seminole Inn [Image]**URL: <http://pdfhost.focus.nps.gov/docs/NRHP/Text/06000442.pdf>
Link will open in a new browser windowURL: <http://pdfhost.focus.nps.gov/docs/NRHP/Photos/06000442.pdf>
Link will open in a new browser window

Publisher: National Park Service

Published: 05/31/2006

Access: Public access

Restrictions: All Rights Reserved

Format/Size: Physical document with text, photos and map

Language: eng: English

Note: 15885 SE Warfield Blvd.

Item No.: 06000442 *NRIS (National Register Information System)*Subject: **EVENT**Subject: **ARCHITECTURE/ENGINEERING**Subject: **ARCHITECTURE**Subject: **COMMERCE**Subject: **MISSION/SPANISH REVIVAL****Contact Us****Find A Park**[History & Culture](#)[Nature & Science](#)[Education & Interpretation](#)

Subject: BUILDING
Subject: 1950-1974
Subject: 1925-1949
Keywords: Harvey, Henry Stephen; 1926
Place: FLORIDA -- Martin County -- Indiantown

Record Number: 355152
Record Owner: National Register of Historic Places

[Freedom of Information Act](#)

[Privacy Policy](#)

[Disclaimer](#)

[Accessibility](#)

Last updated: 09/19/14

73