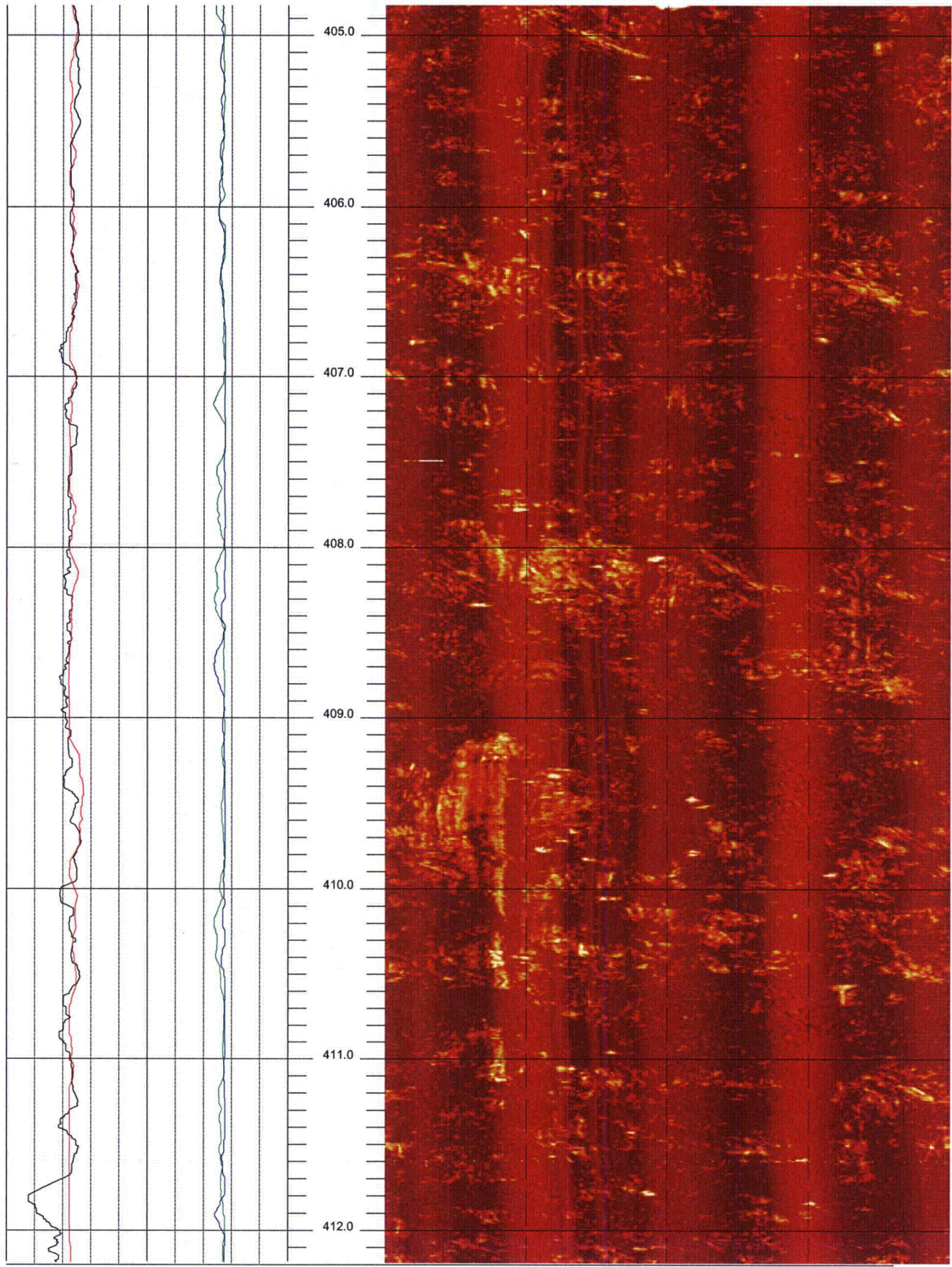


R-6-1b Up

404.824 to 397.456ft

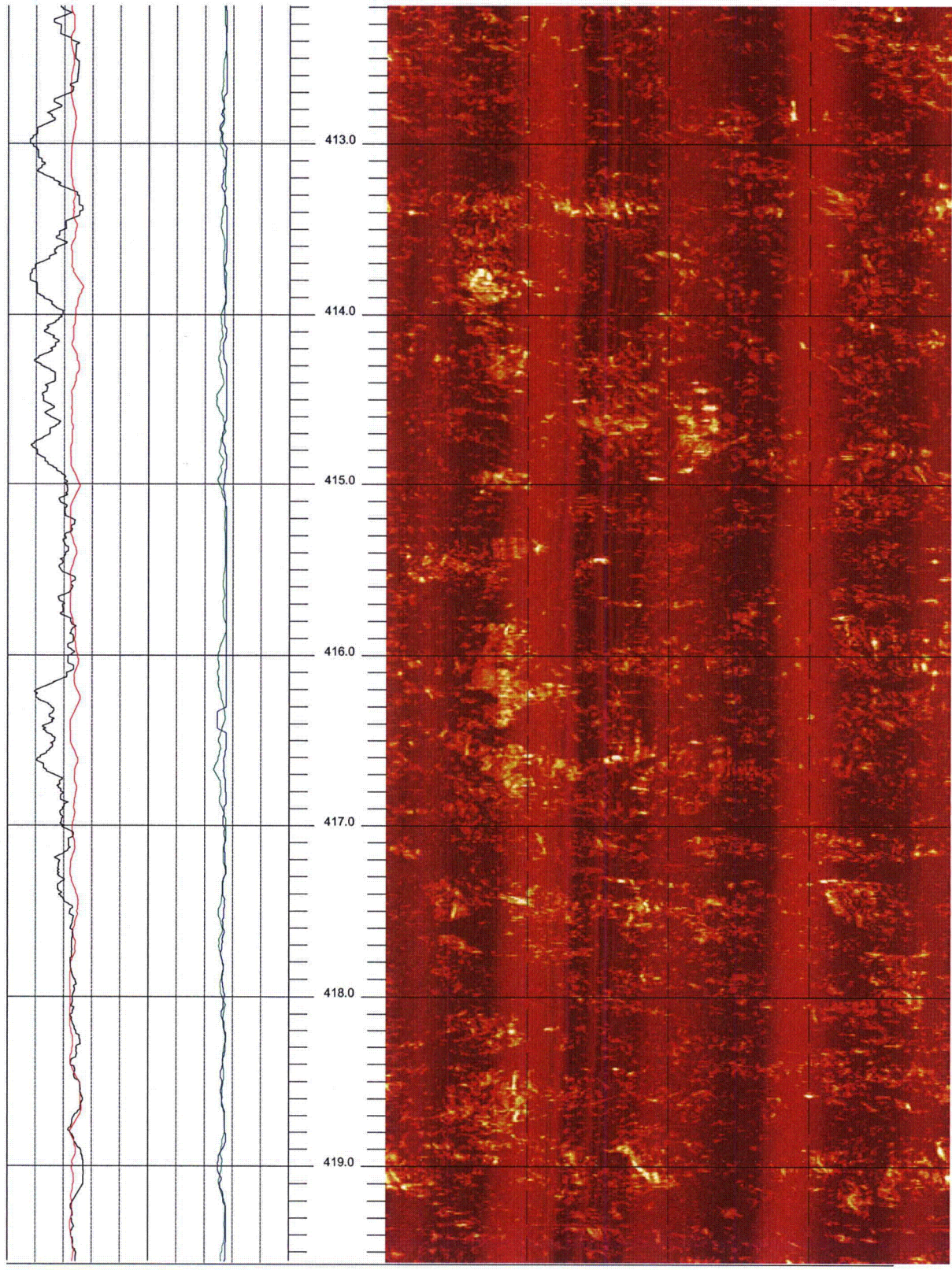
55



R-6-1b Up

412.192 to 404.824ft

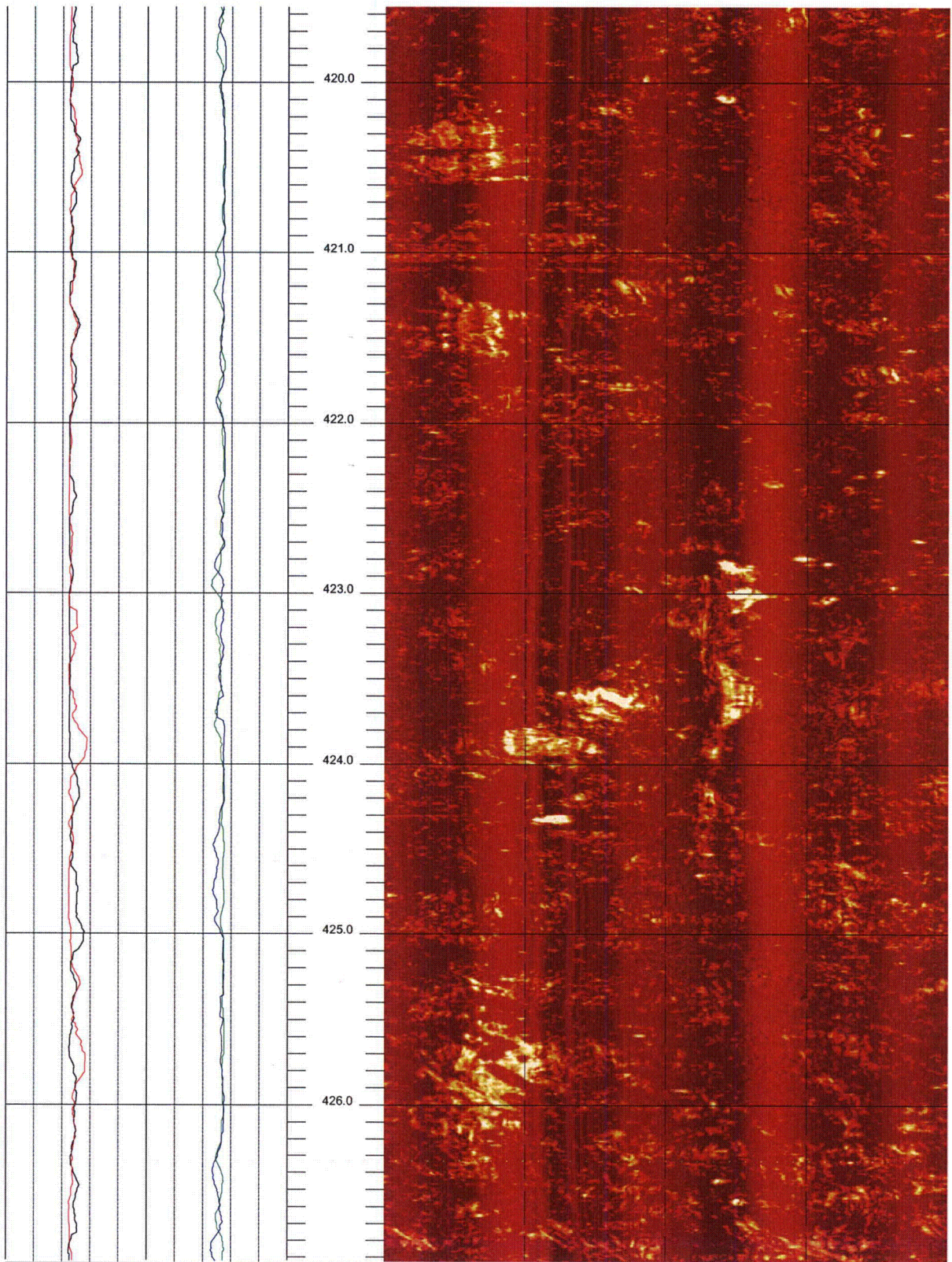
56



R-6-1b Up

419.560 to 412.192ft

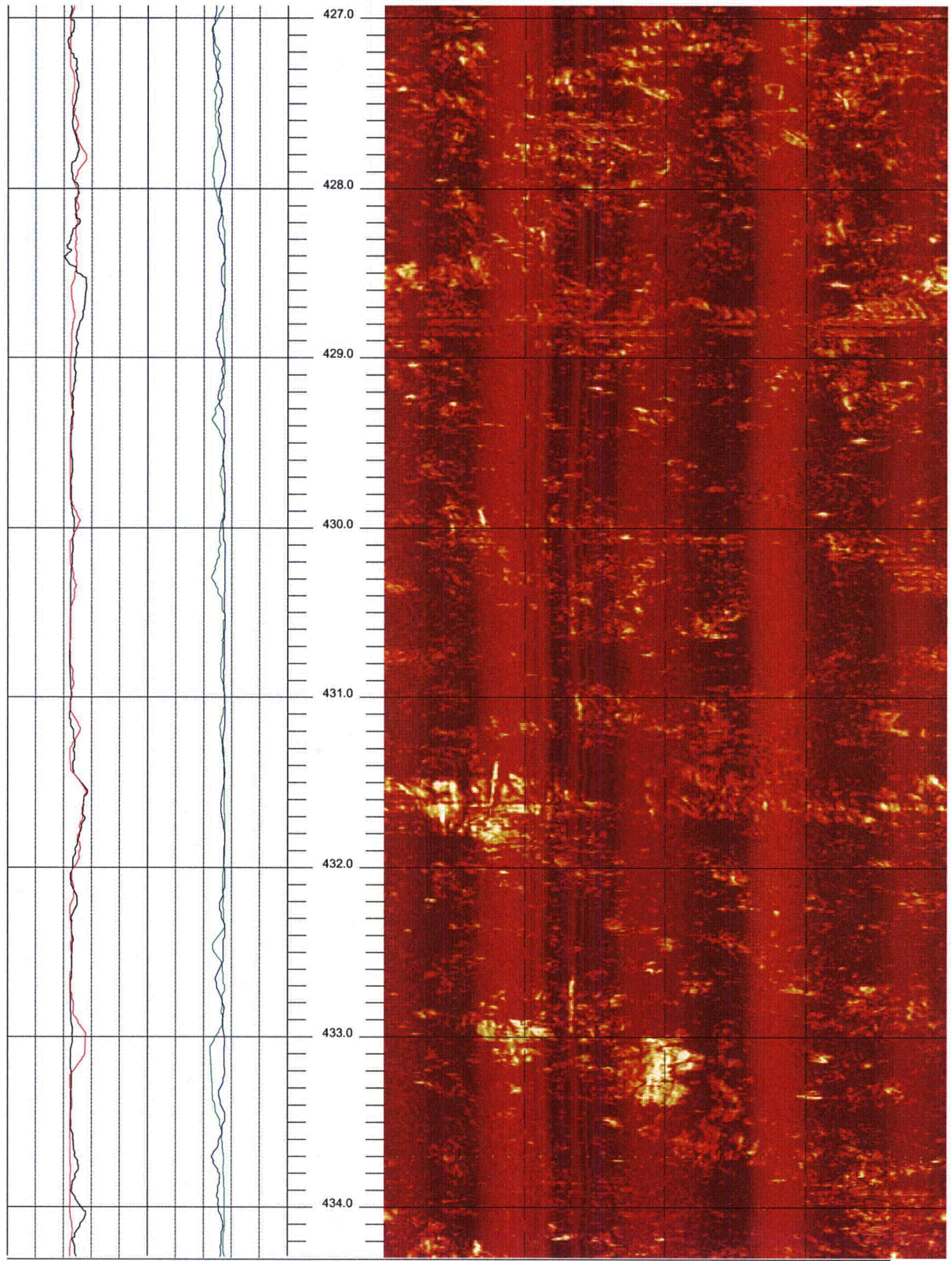
57



R-6-1b Up

426.928 to 419.560ft

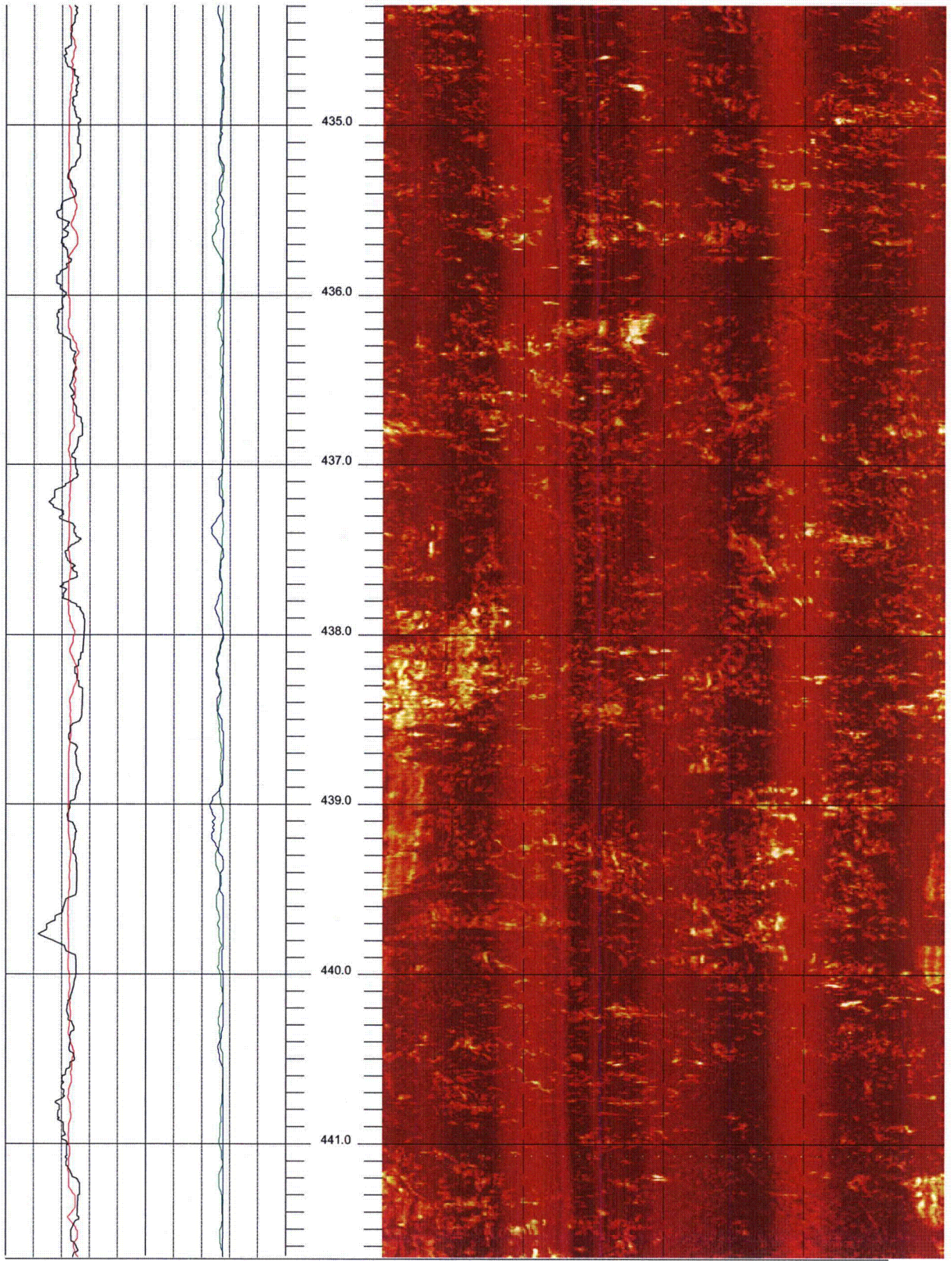
58



R-6-1b Up

434.296 to 426.928ft

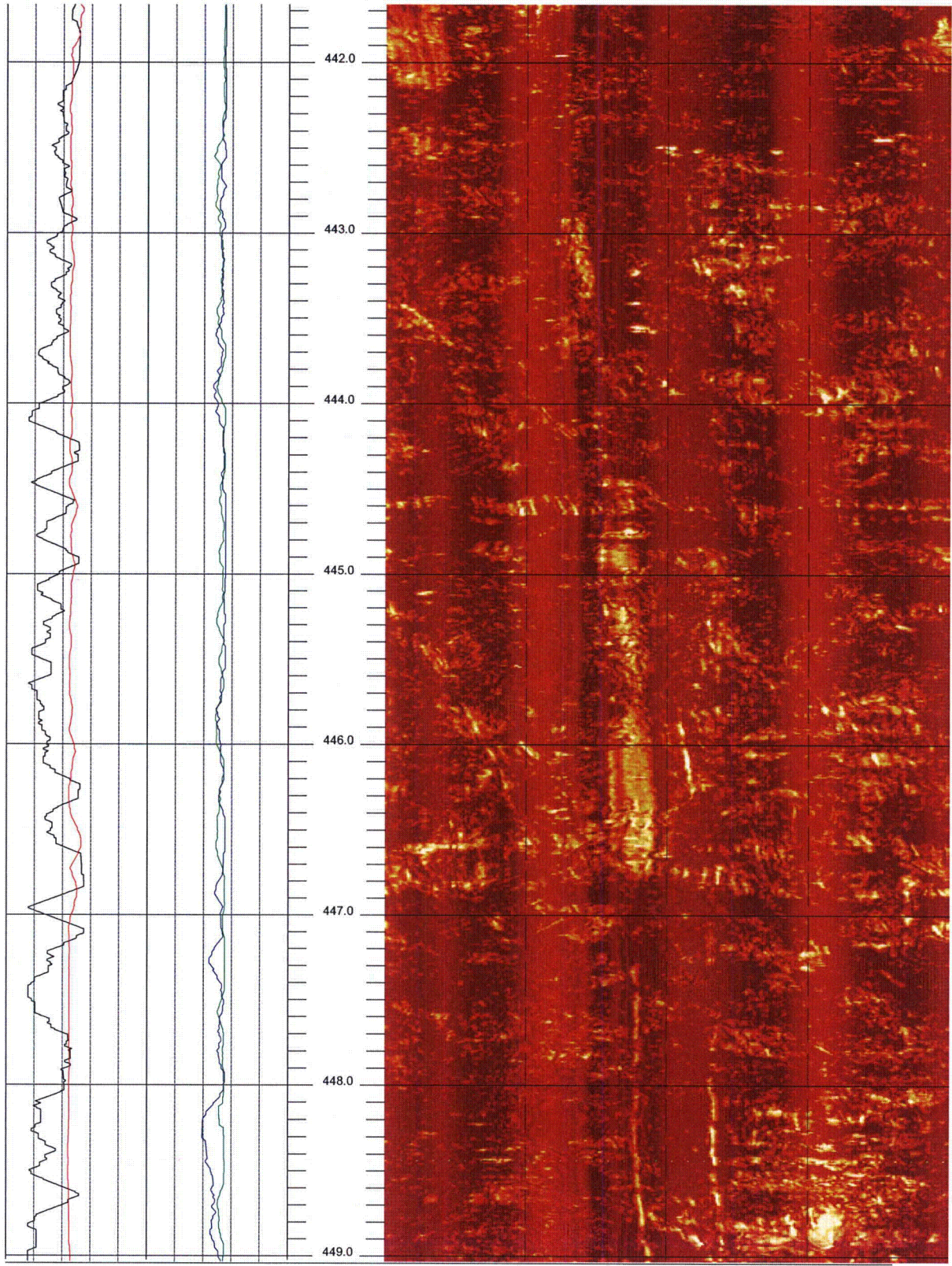
59



R-6-1b Up

441.664 to 434.296ft

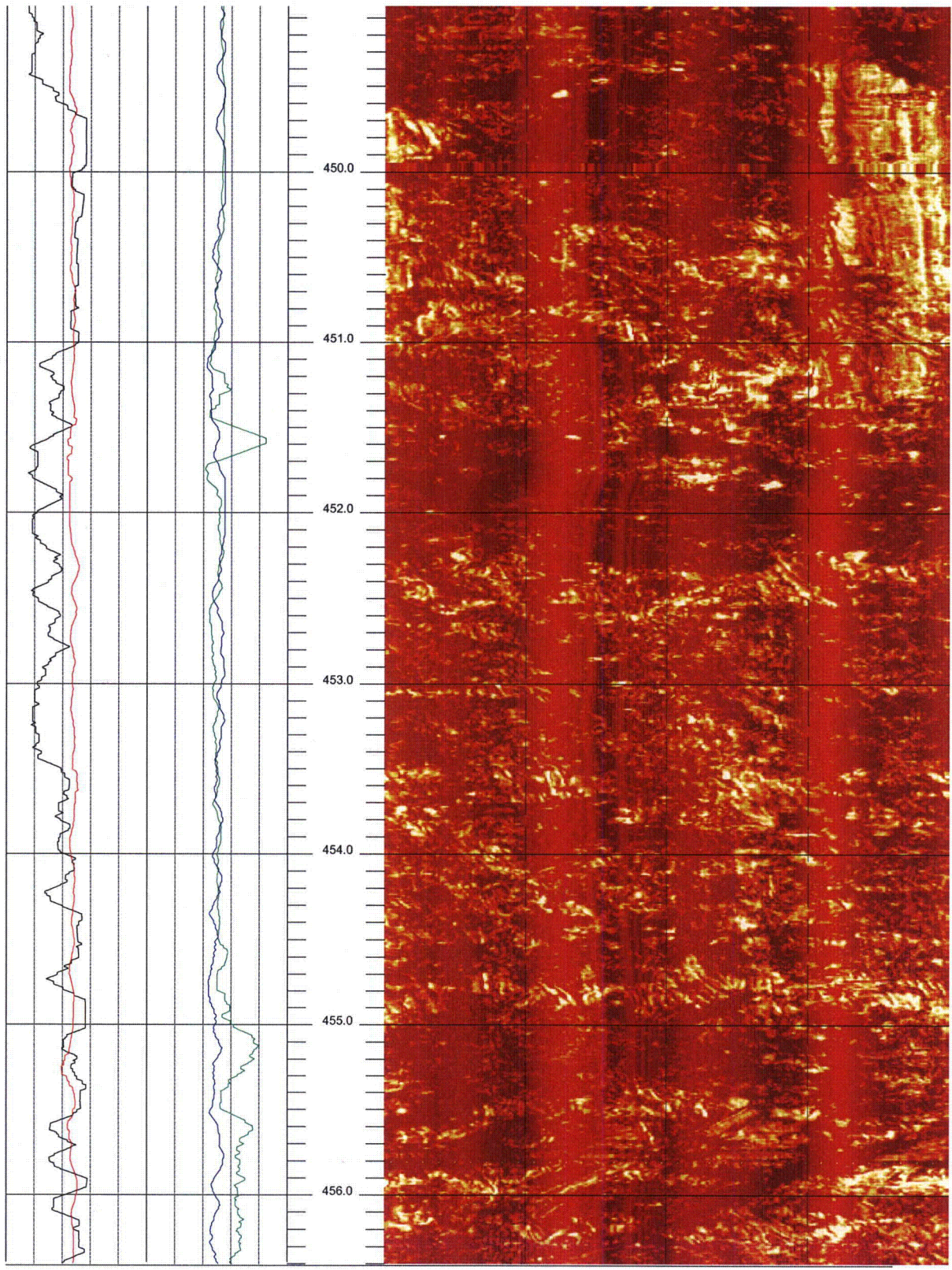
60



R-6-1b Up

449.032 to 441.664ft

61

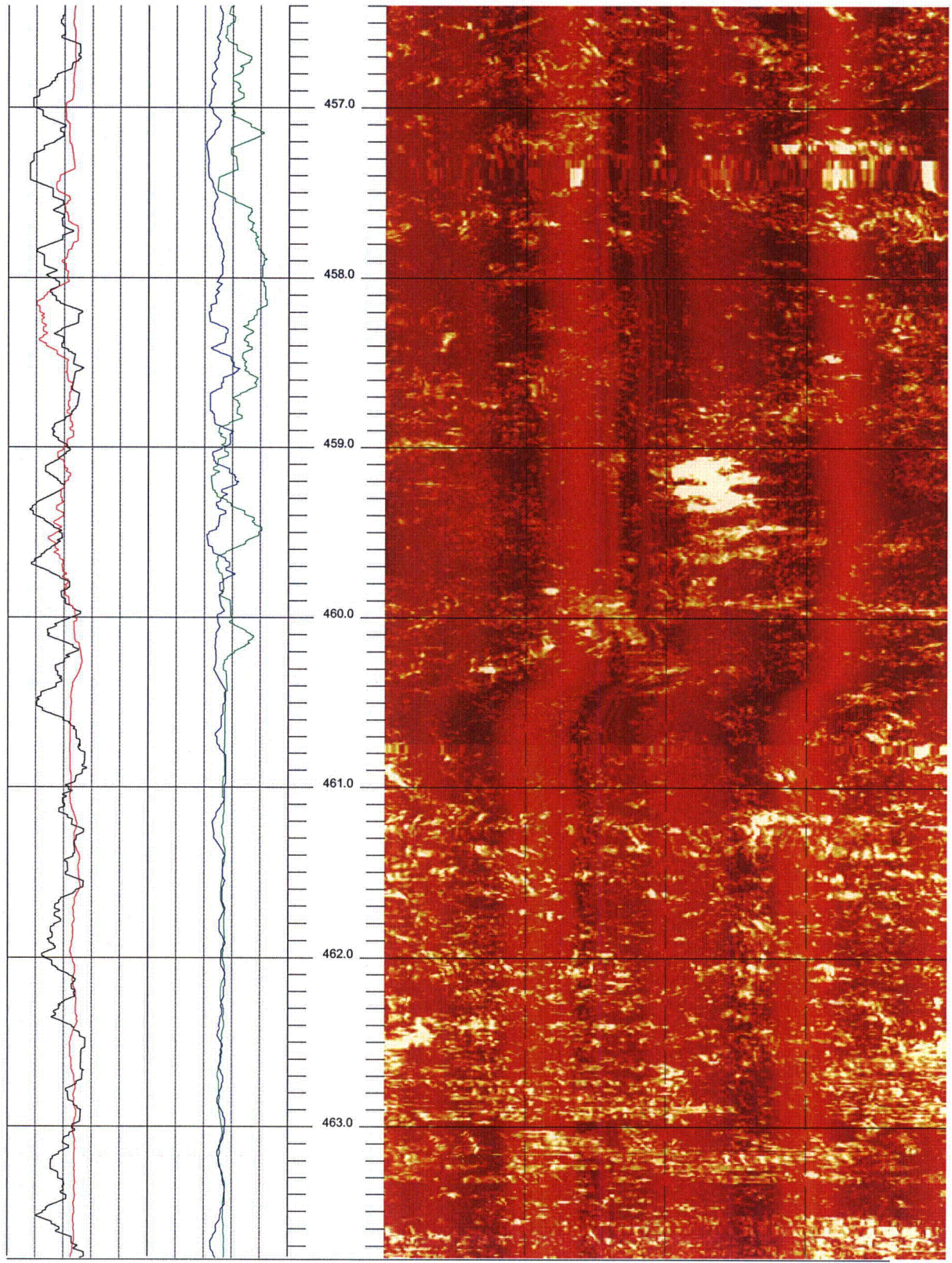


R-6-1b Up

456.400 to 449.032ft

62







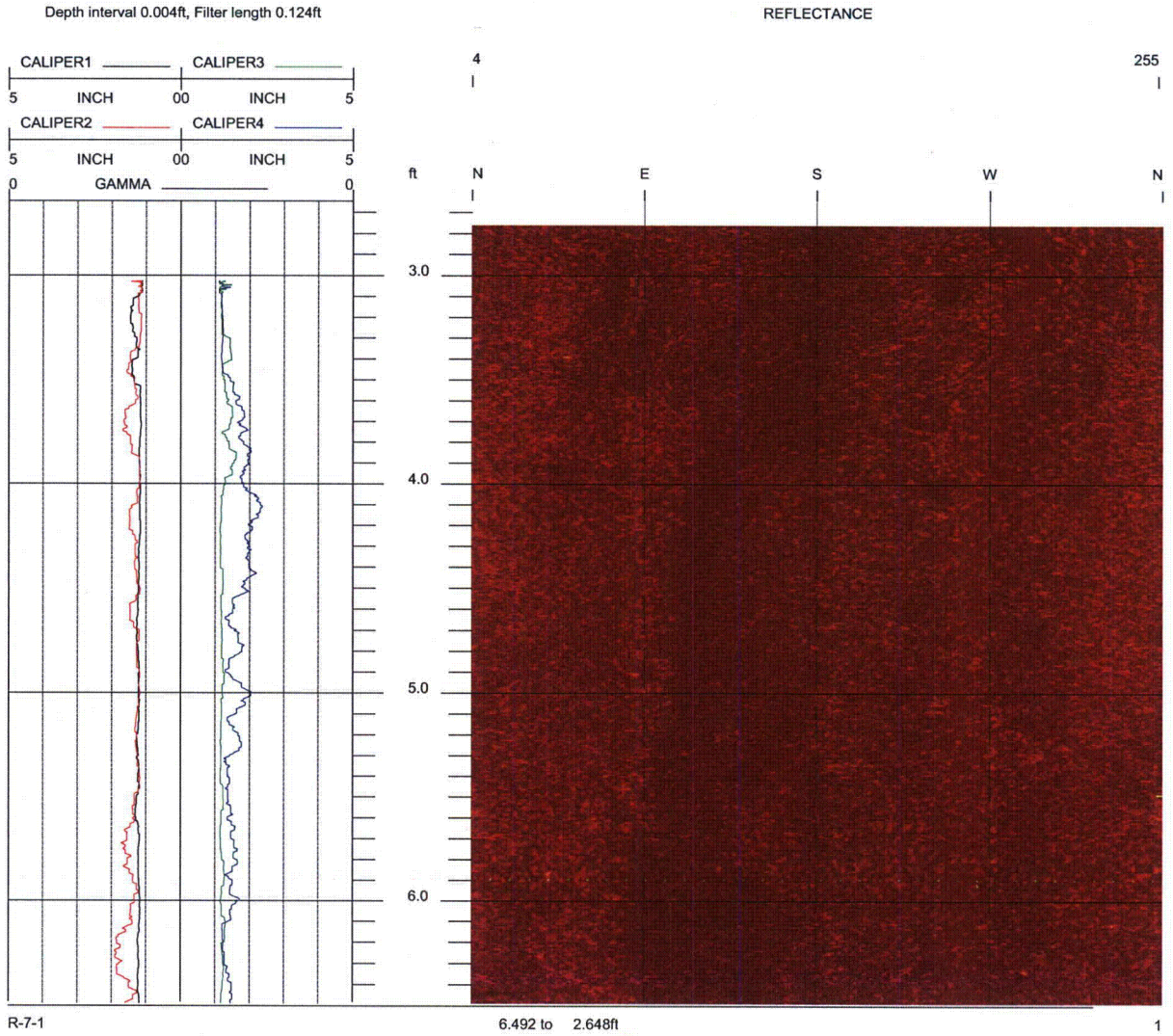
R-6-1b Up

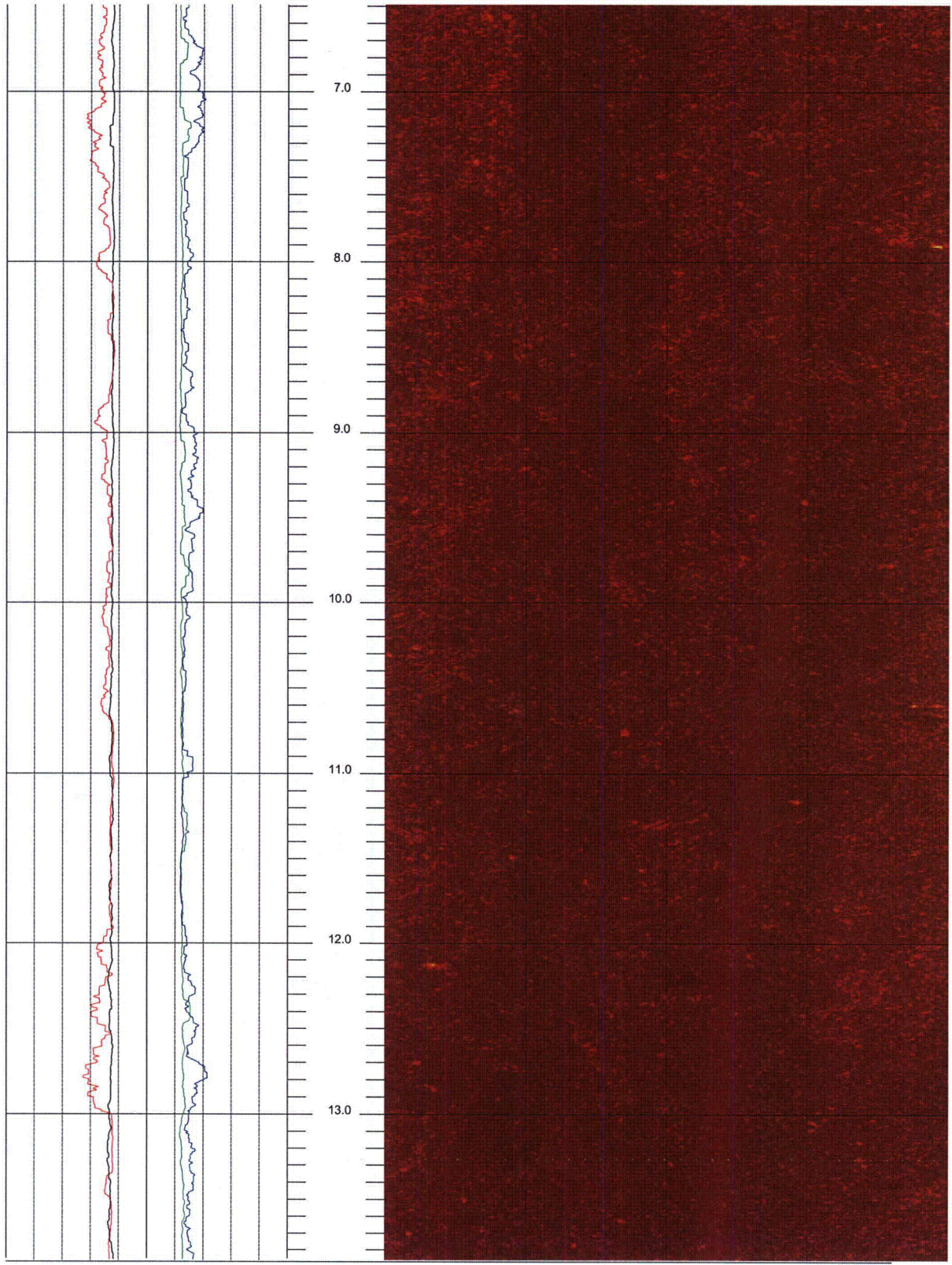
463.768 to 456.400ft

63



	BHTV DATA PROCESSING RGLDIP vsn 6.2 ACOUSTIC CALIPER LOG
RIZZO  Borehole: R-7-1  TURKEY POINT	
top of borehole..... East: _ North: _ Elev: _	North ref. is true Depth units are feet Vertical scale: 1/10
Zone from 454.104 to 2.648ft	Borehole diam: 5.000inch Vertical = borehole-axis Image: Amplitude

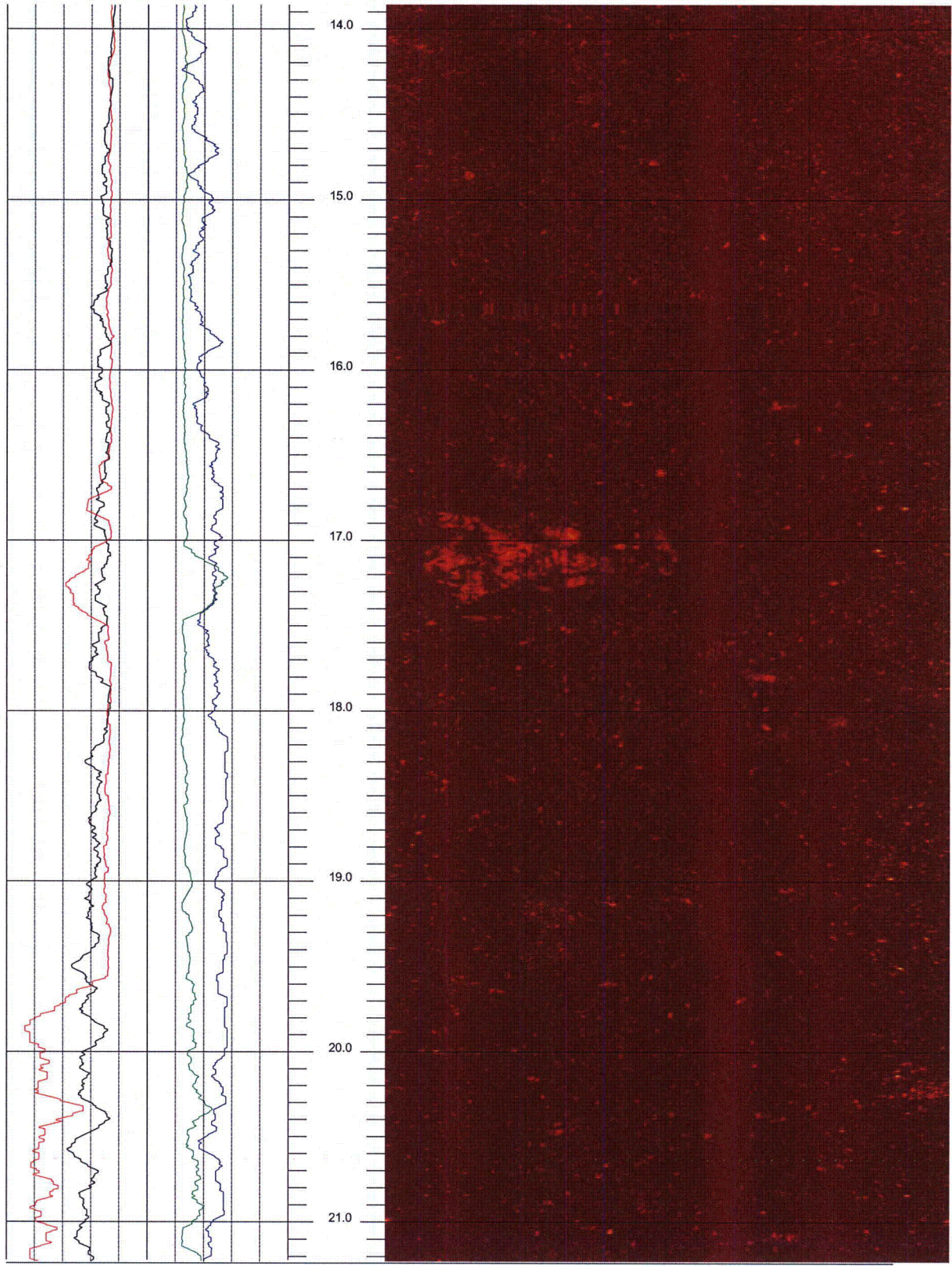




R-7-1

13.860 to 6.492ft

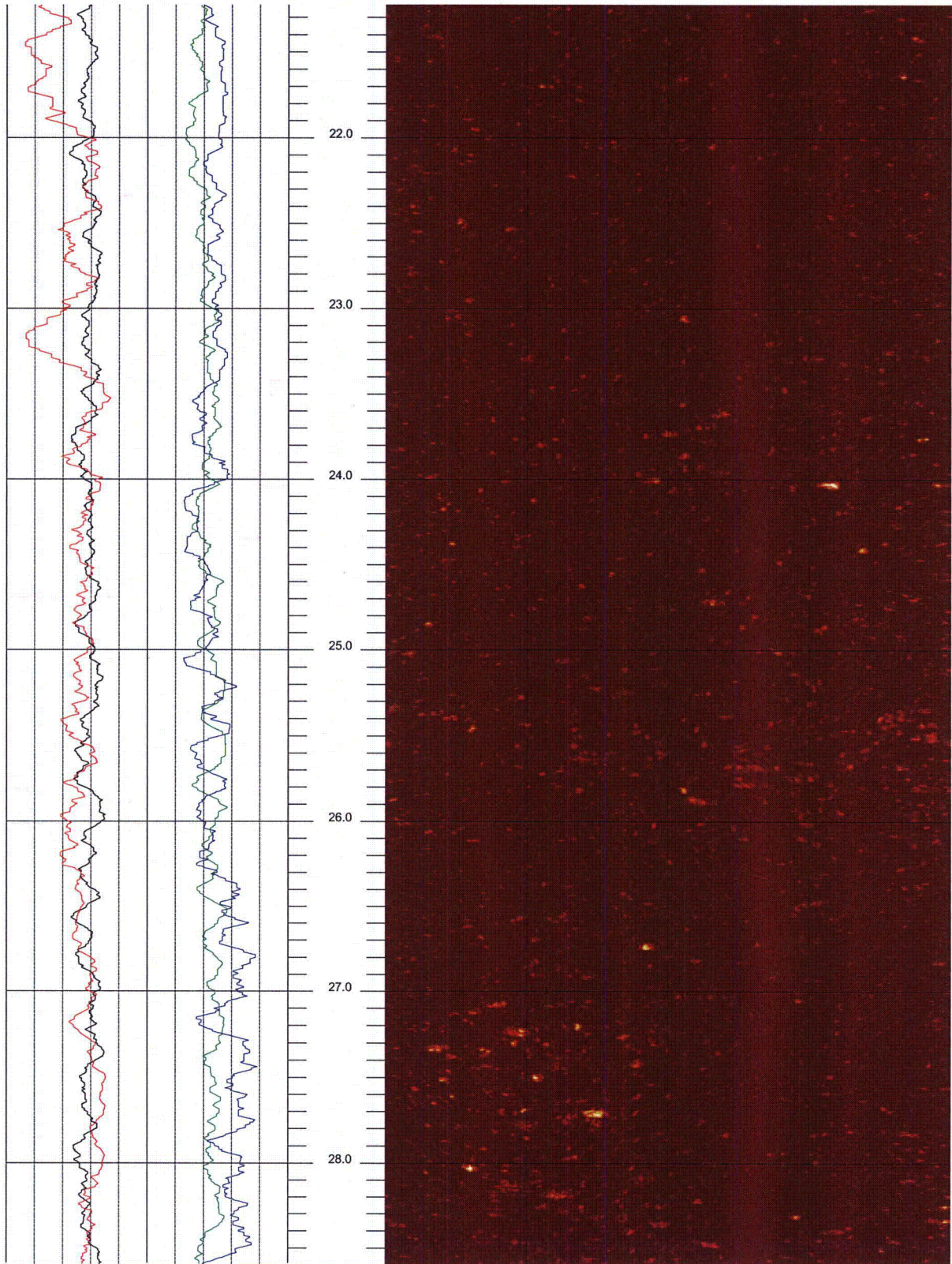
2



R-7-1

21.228 to 13.860ft

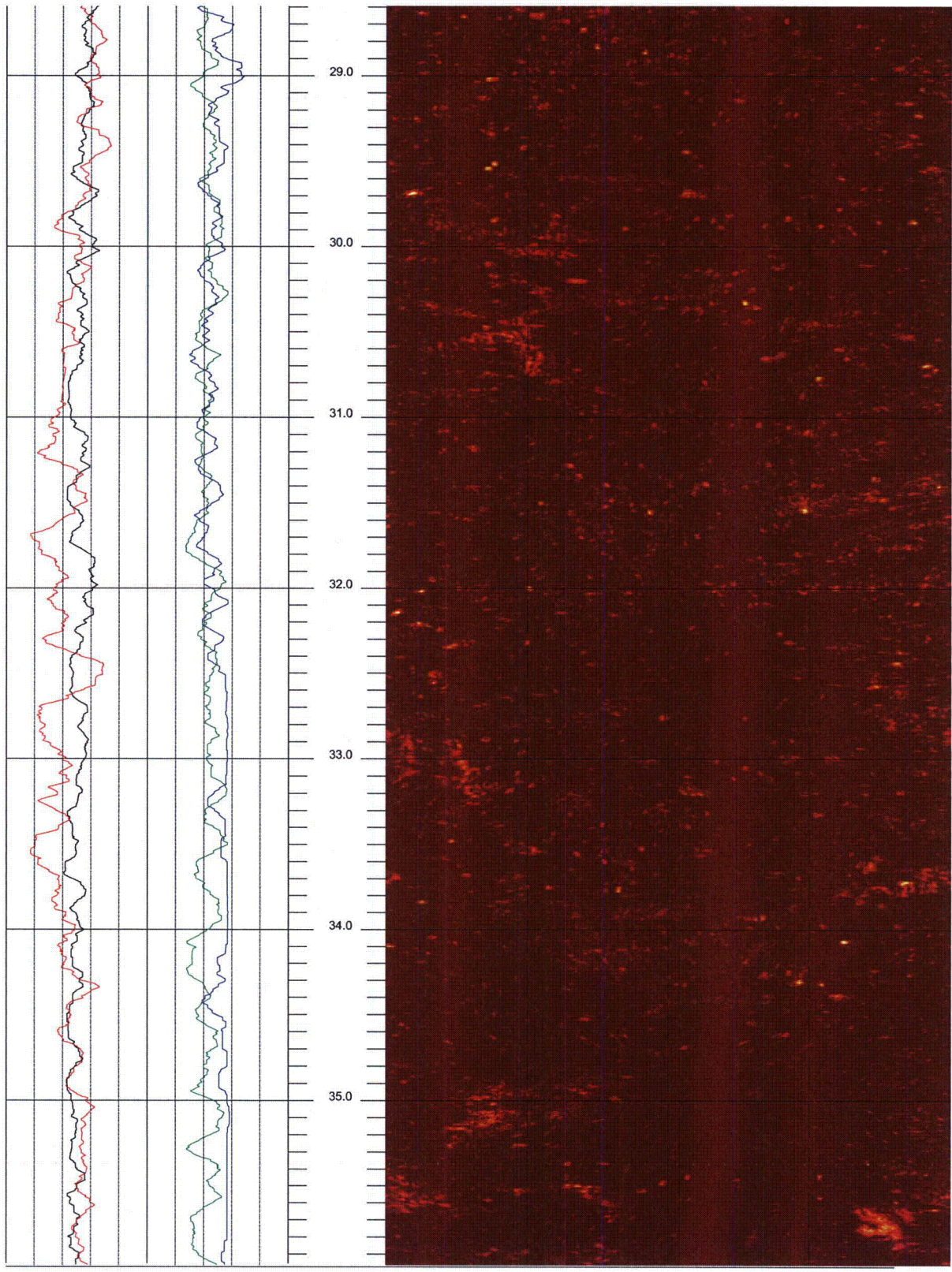
3



R-7-1

28.596 to 21.228ft

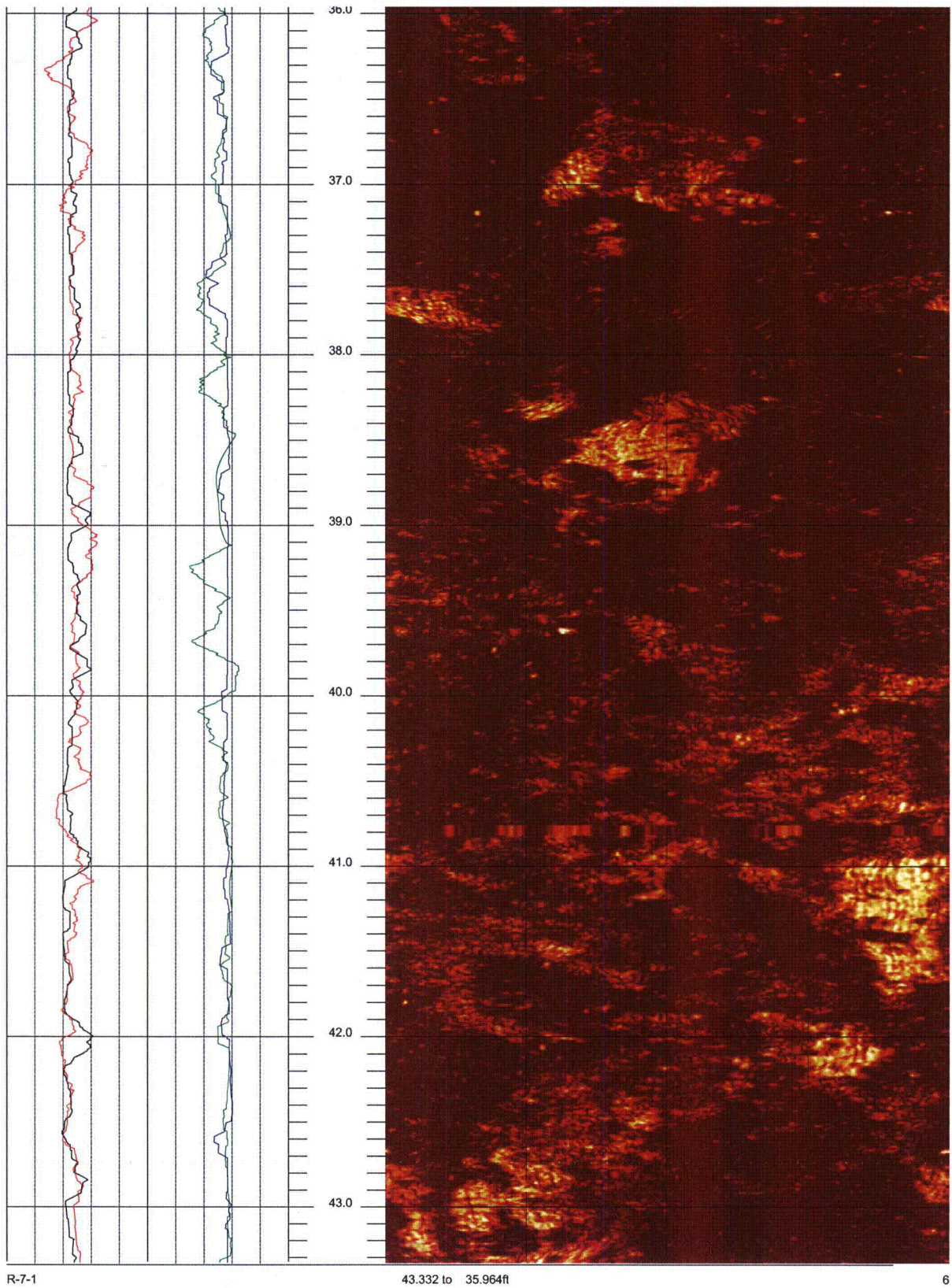
4



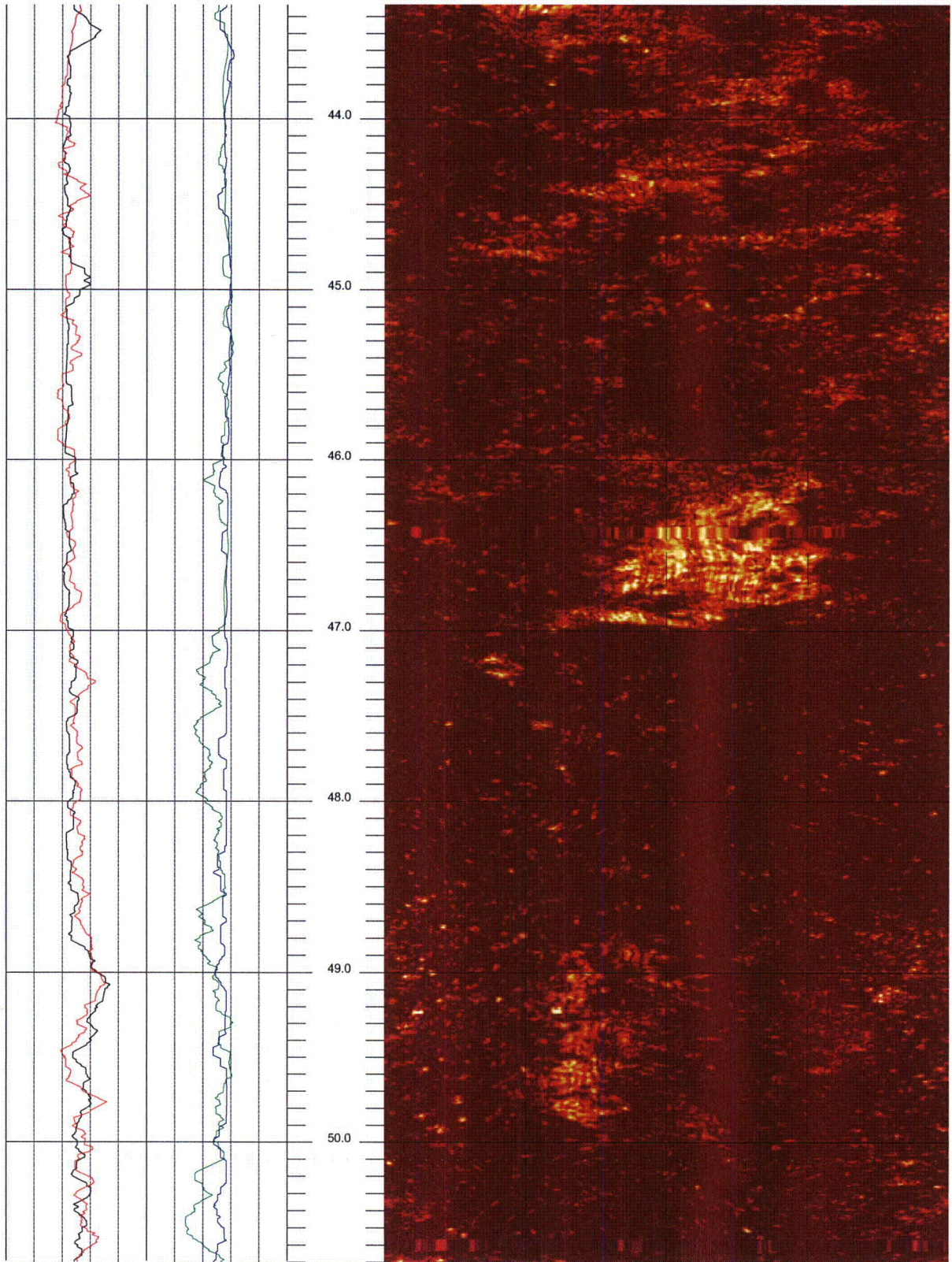
R-7-1

35.964 to 28.596ft

5



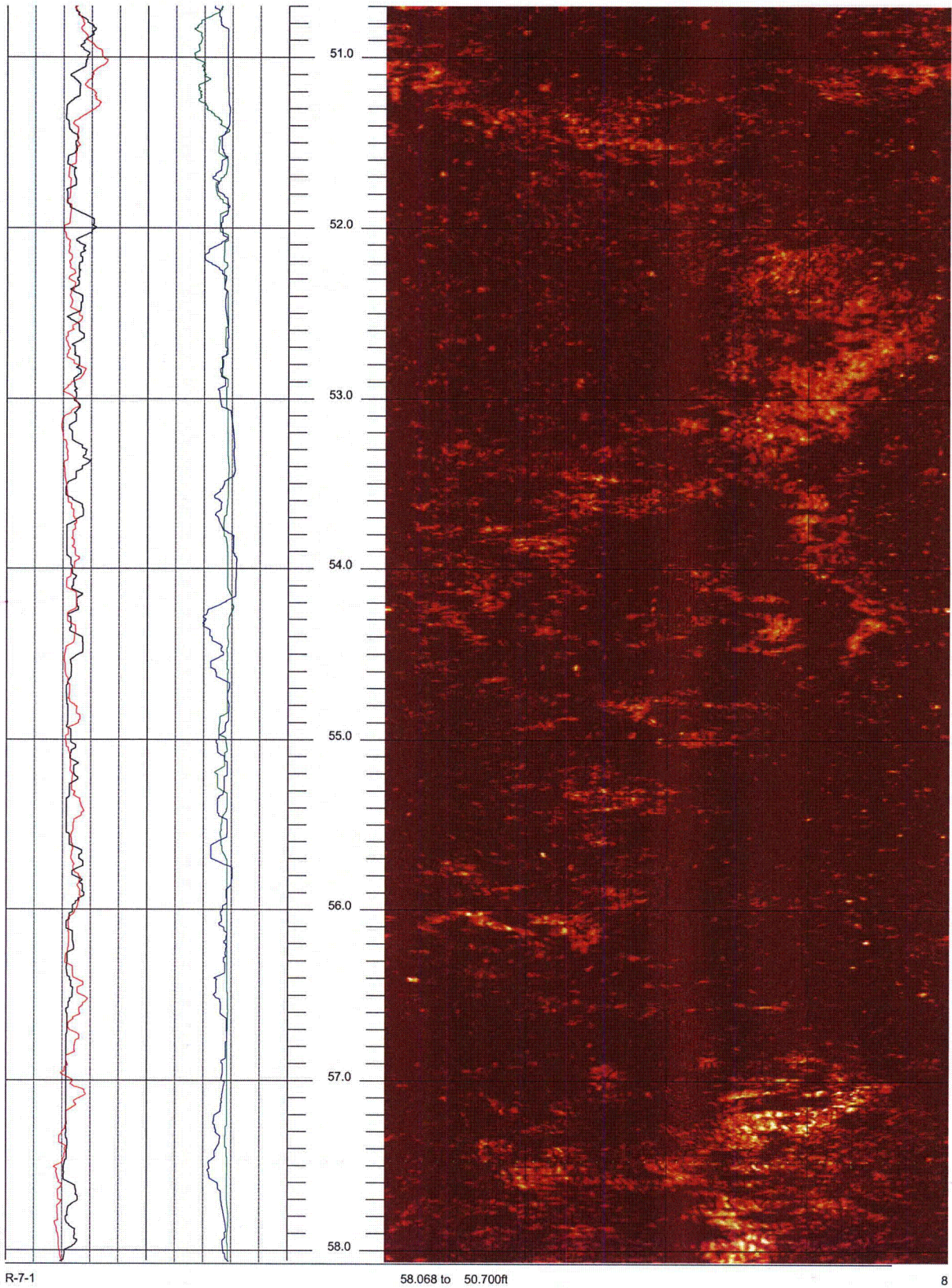


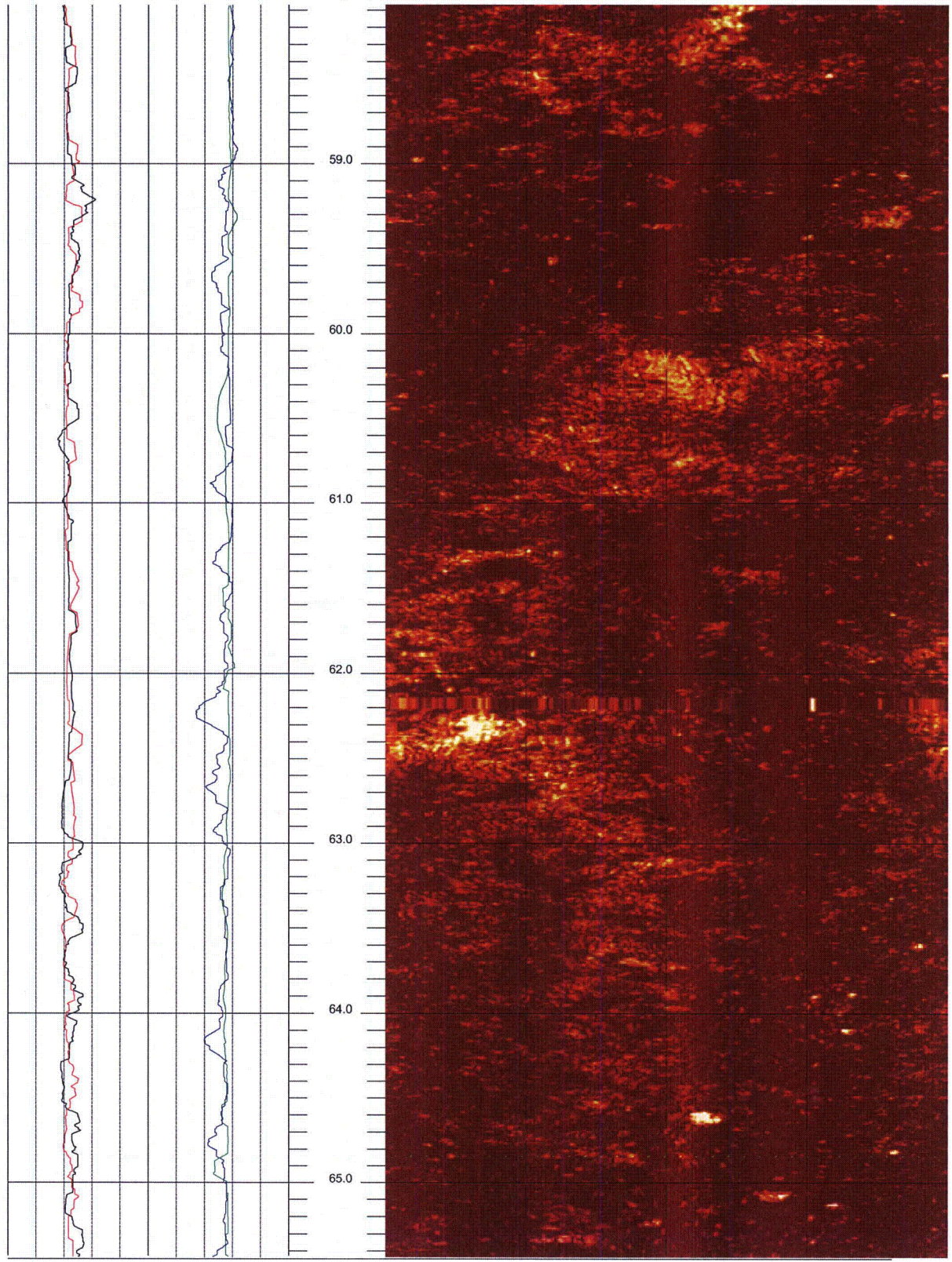


R-7-1

50.700 to 43.332ft

7

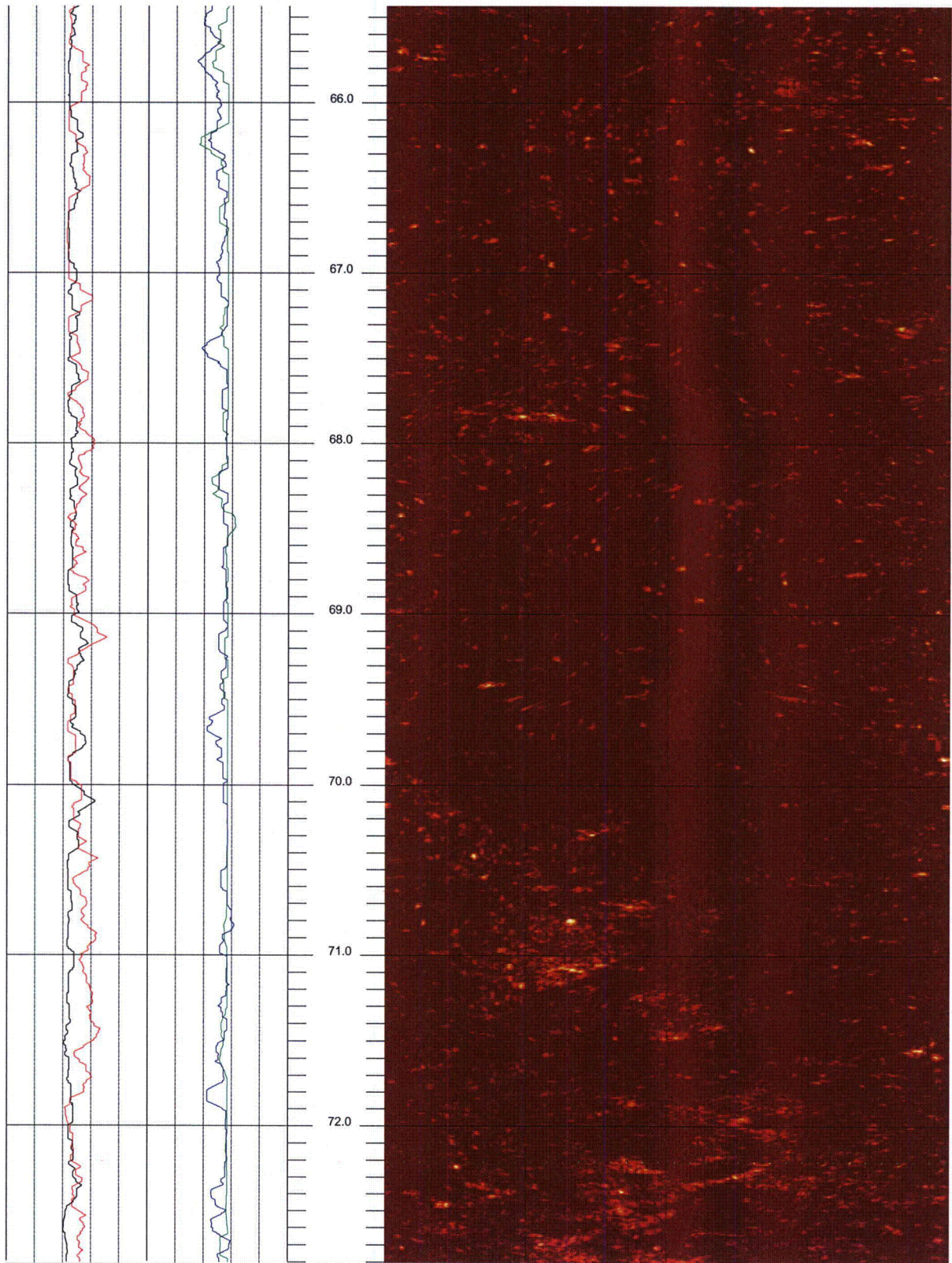




R-7-1

65.436 to 58.068ft

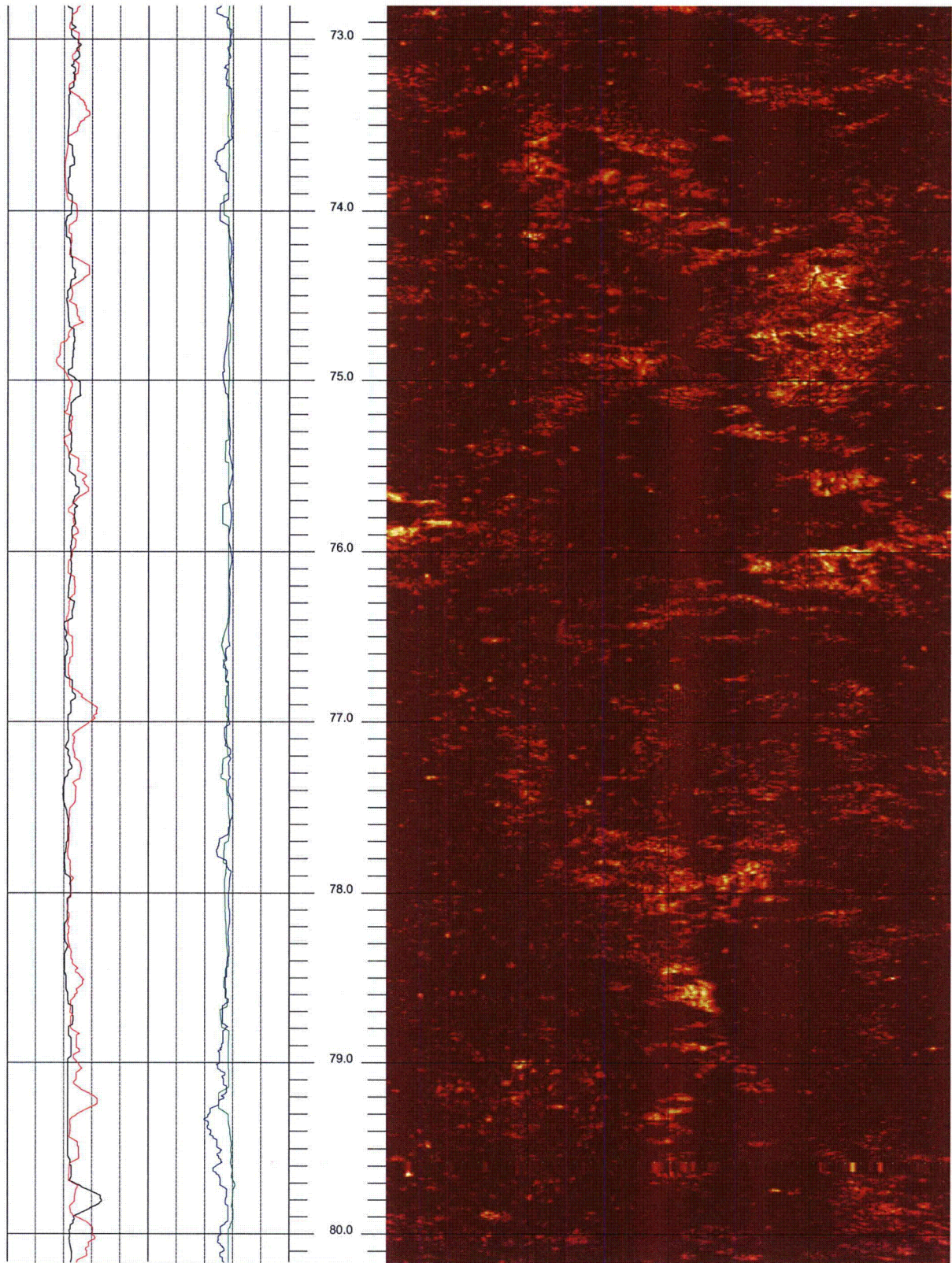
9



R-7-1

72.804 to 65.436ft

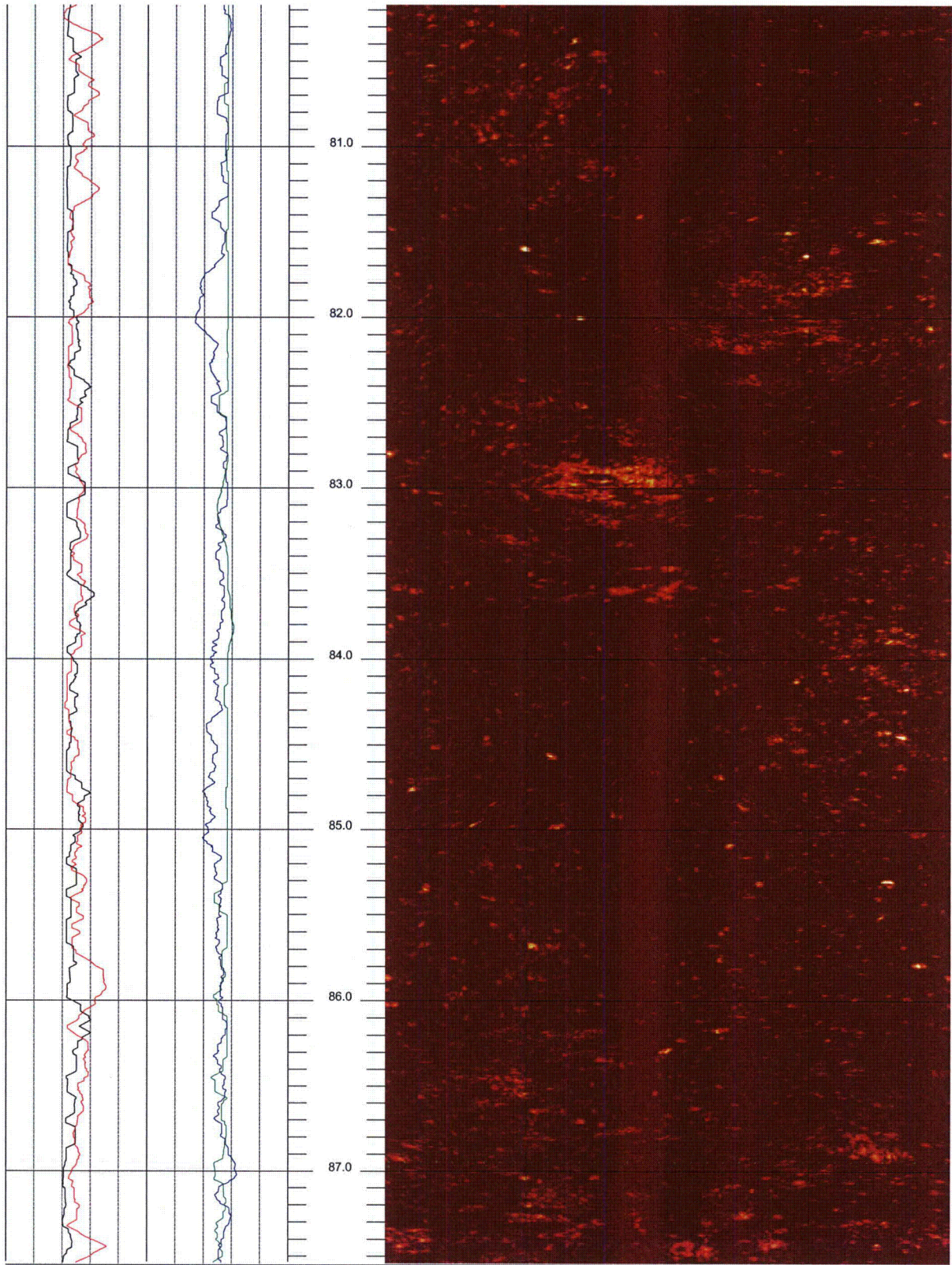
10



R-7-1

80.172 to 72.804ft

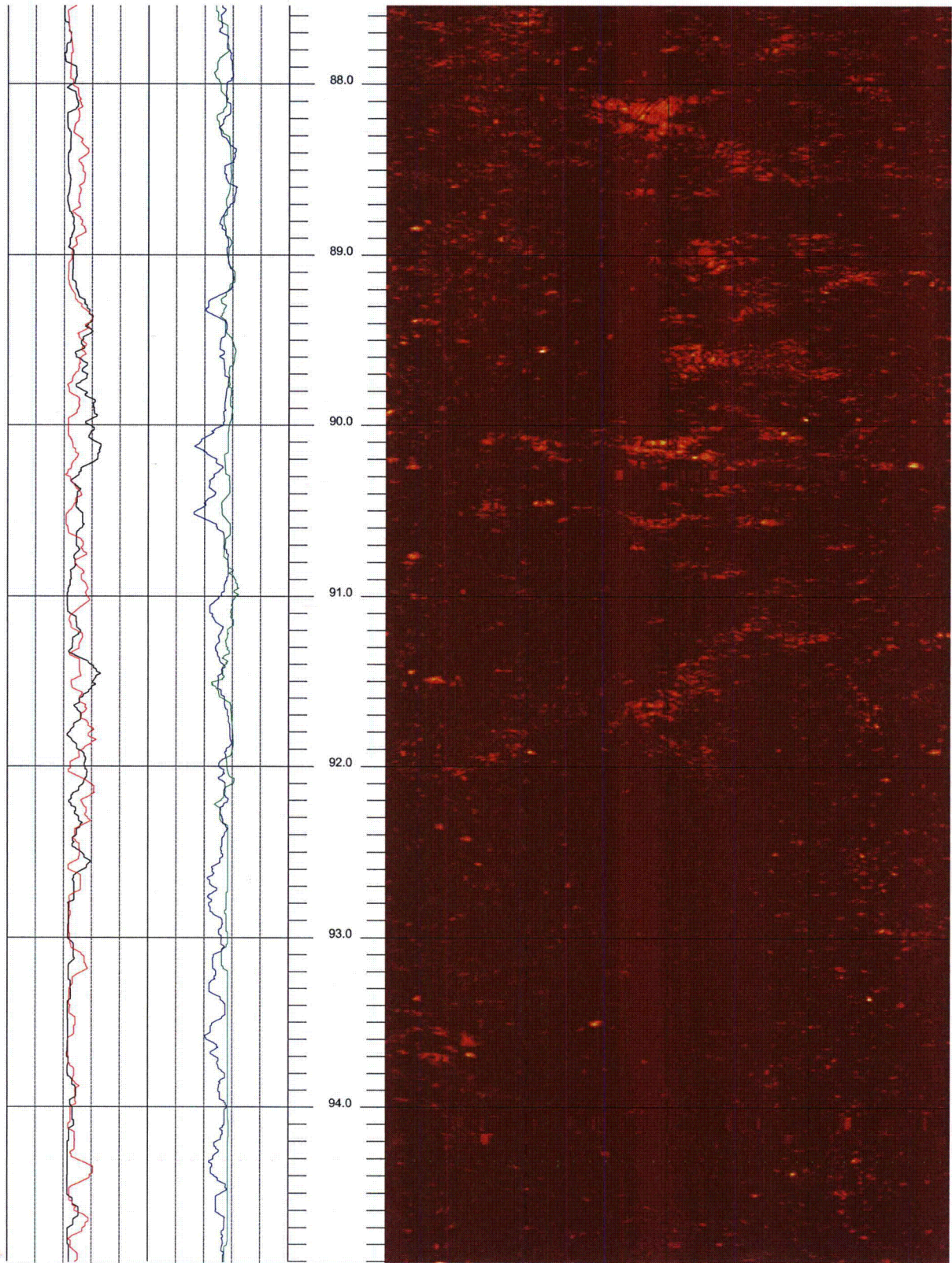
11



R-7-1

87.540 to 80.172ft

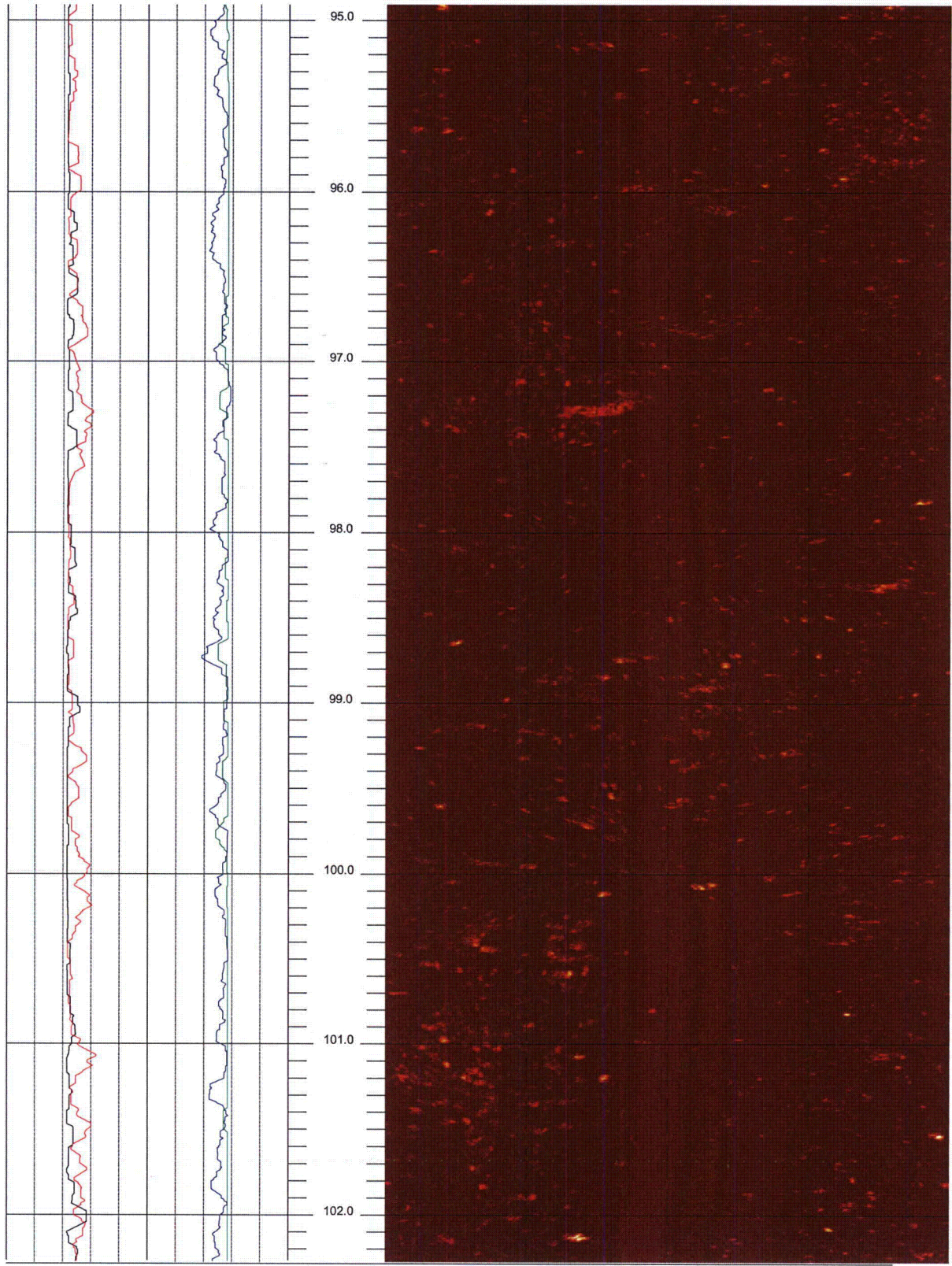
12



R-7-1

94.908 to 87.540ft

13

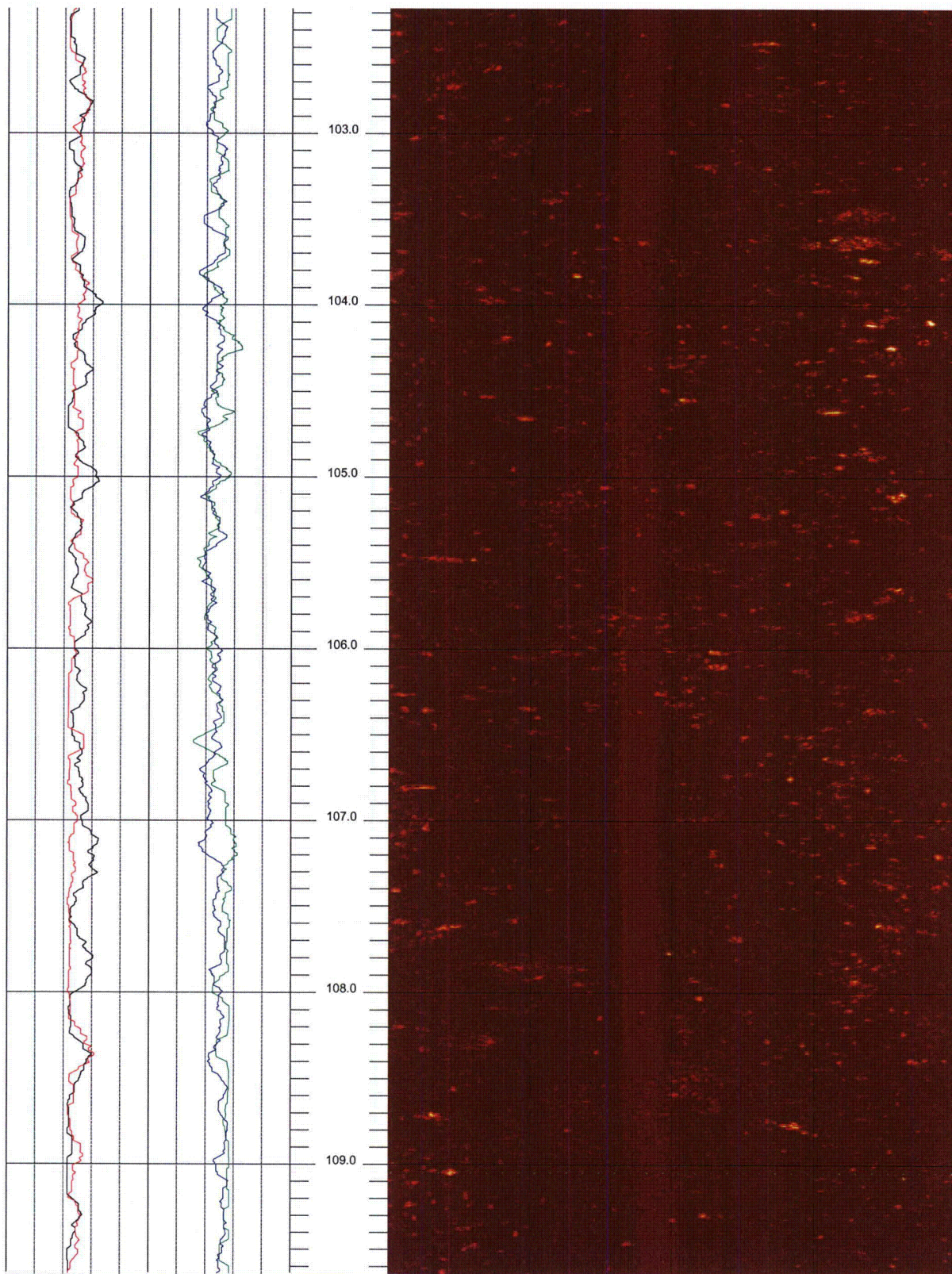


R-7-1

102.276 to 94.908ft

14

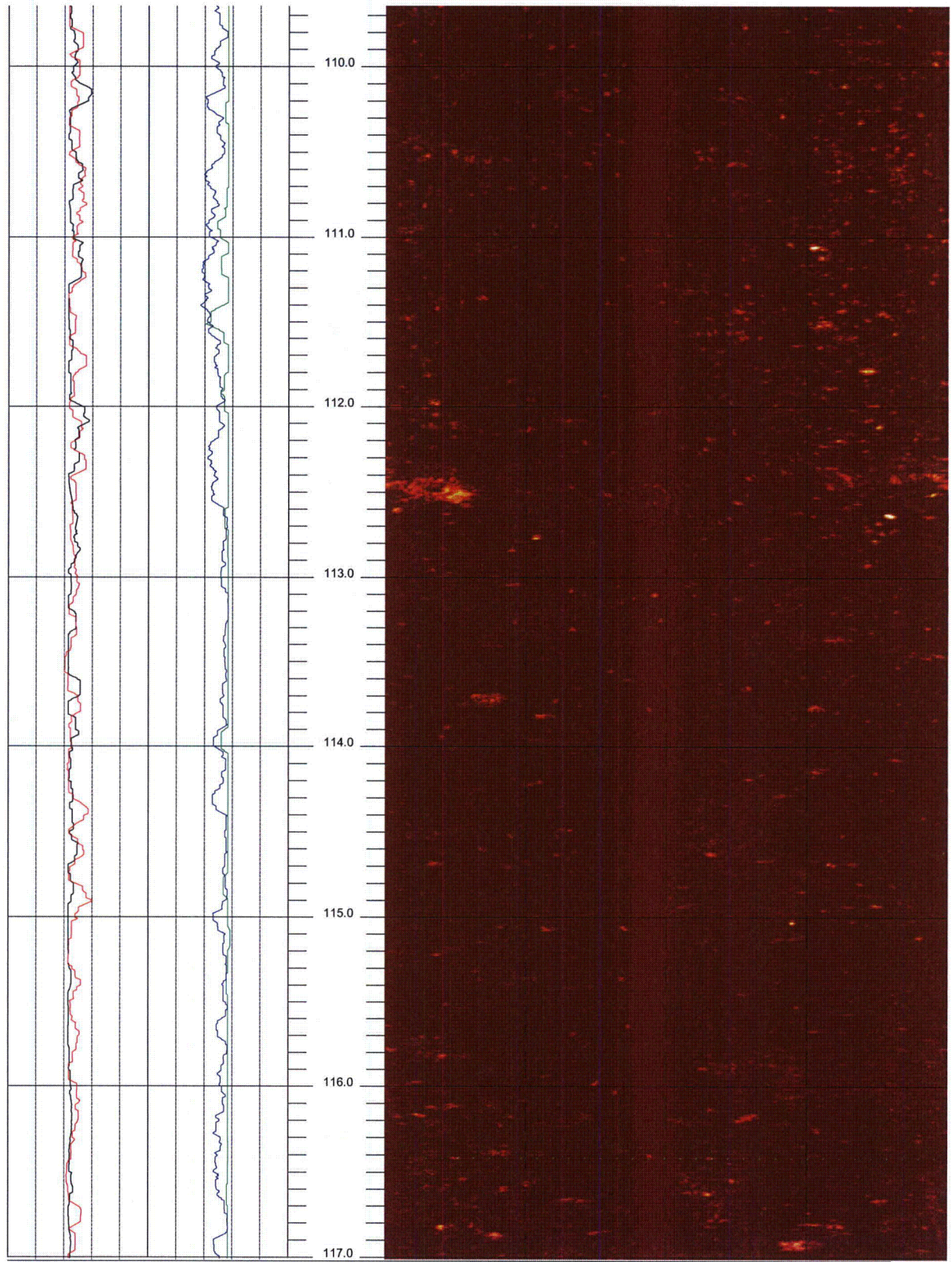




R-7-1

109.644 to 102.276ft

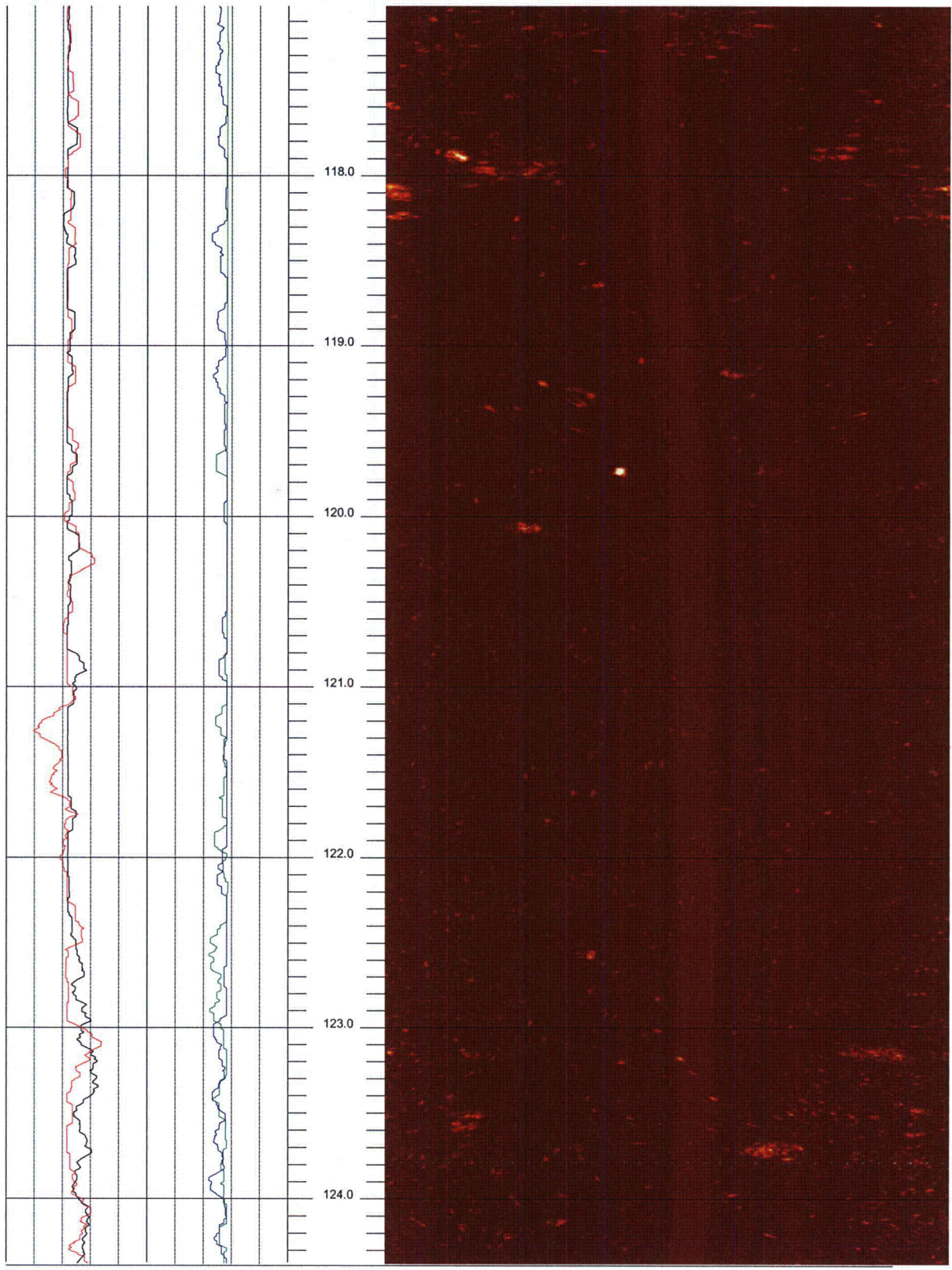
15



R-7-1

117.012 to 109.644ft

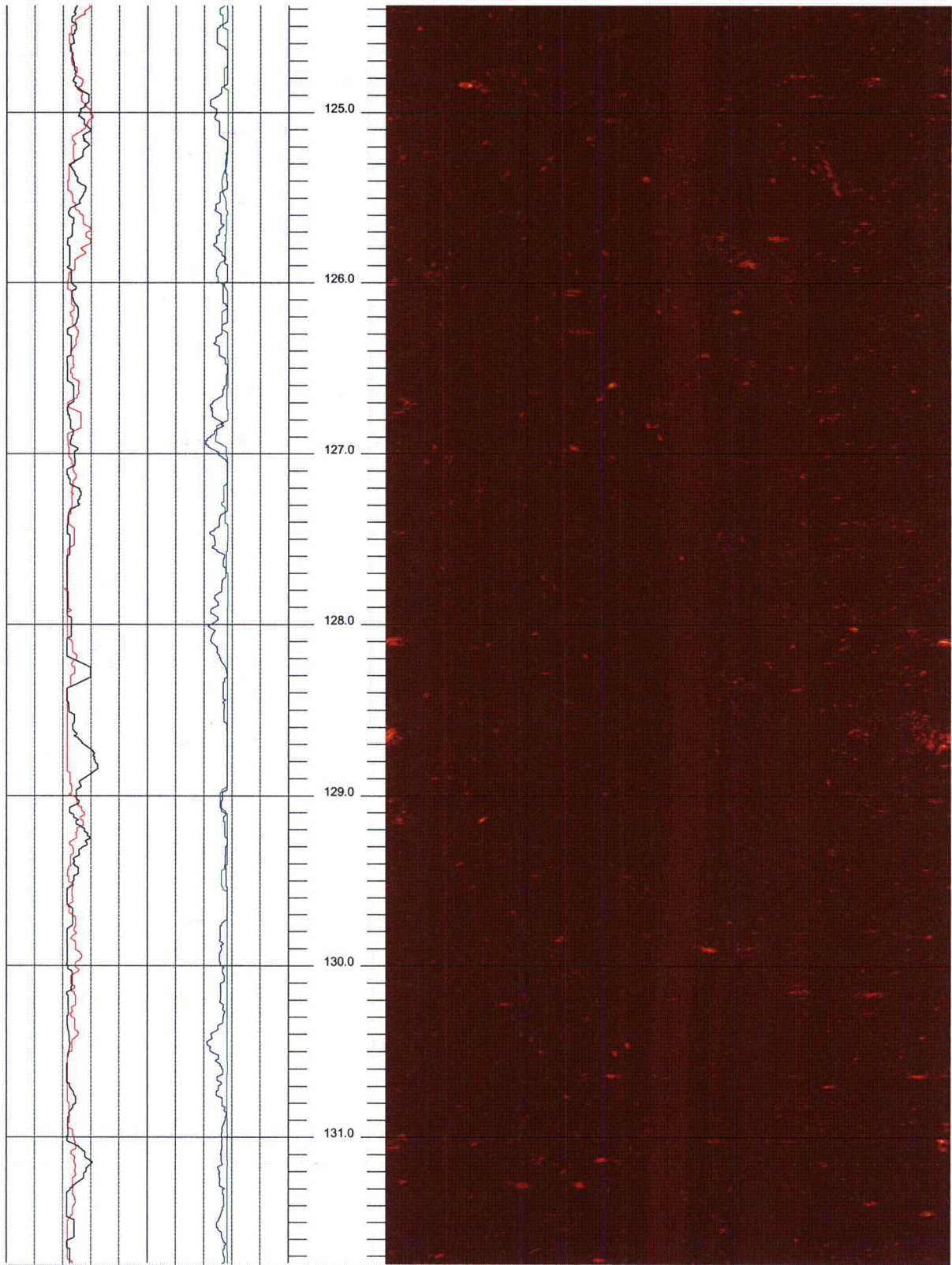
16



R-7-1

124.380 to 117.012ft

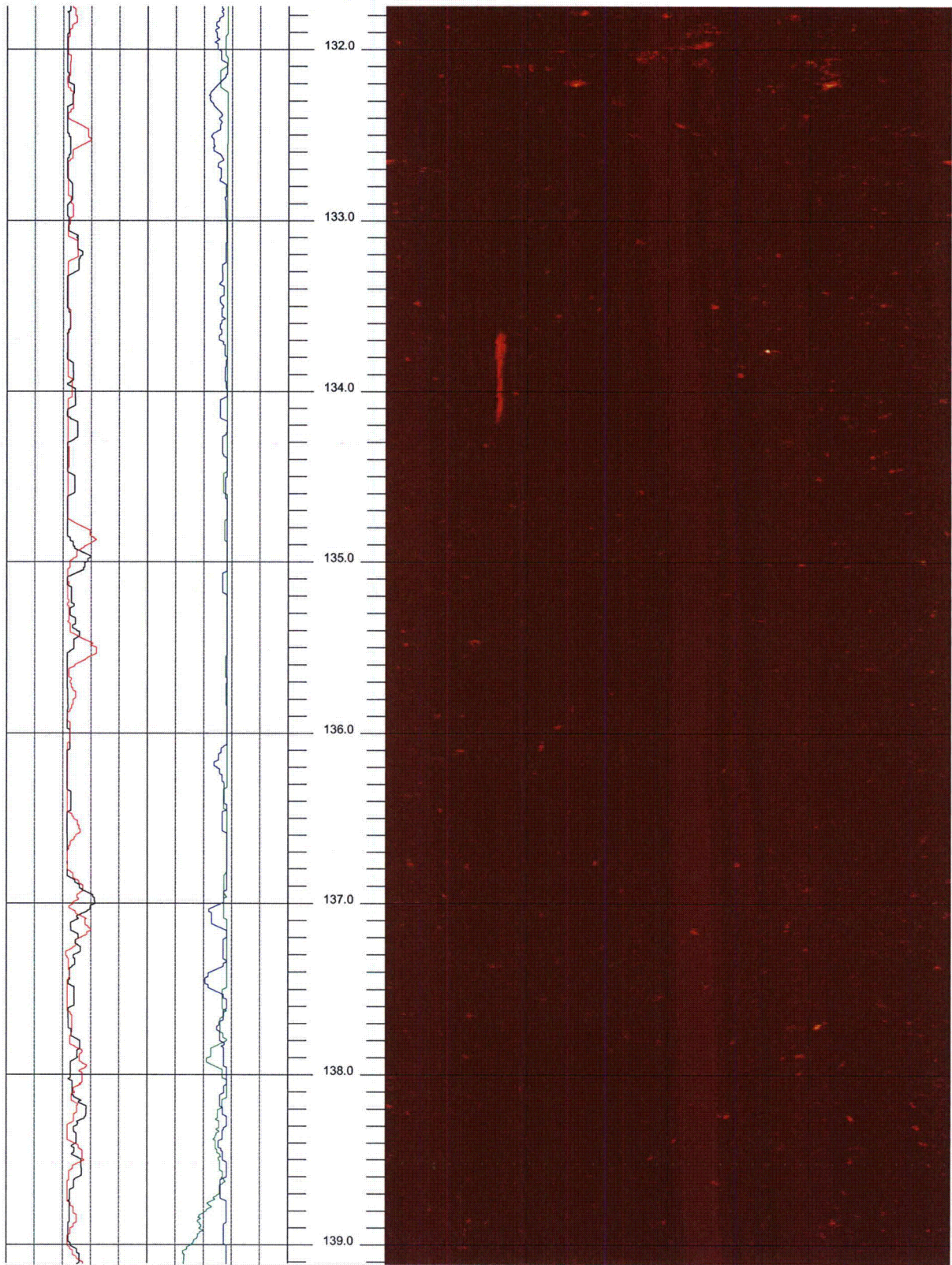
17



R-7-1

131.748 to 124.380ft

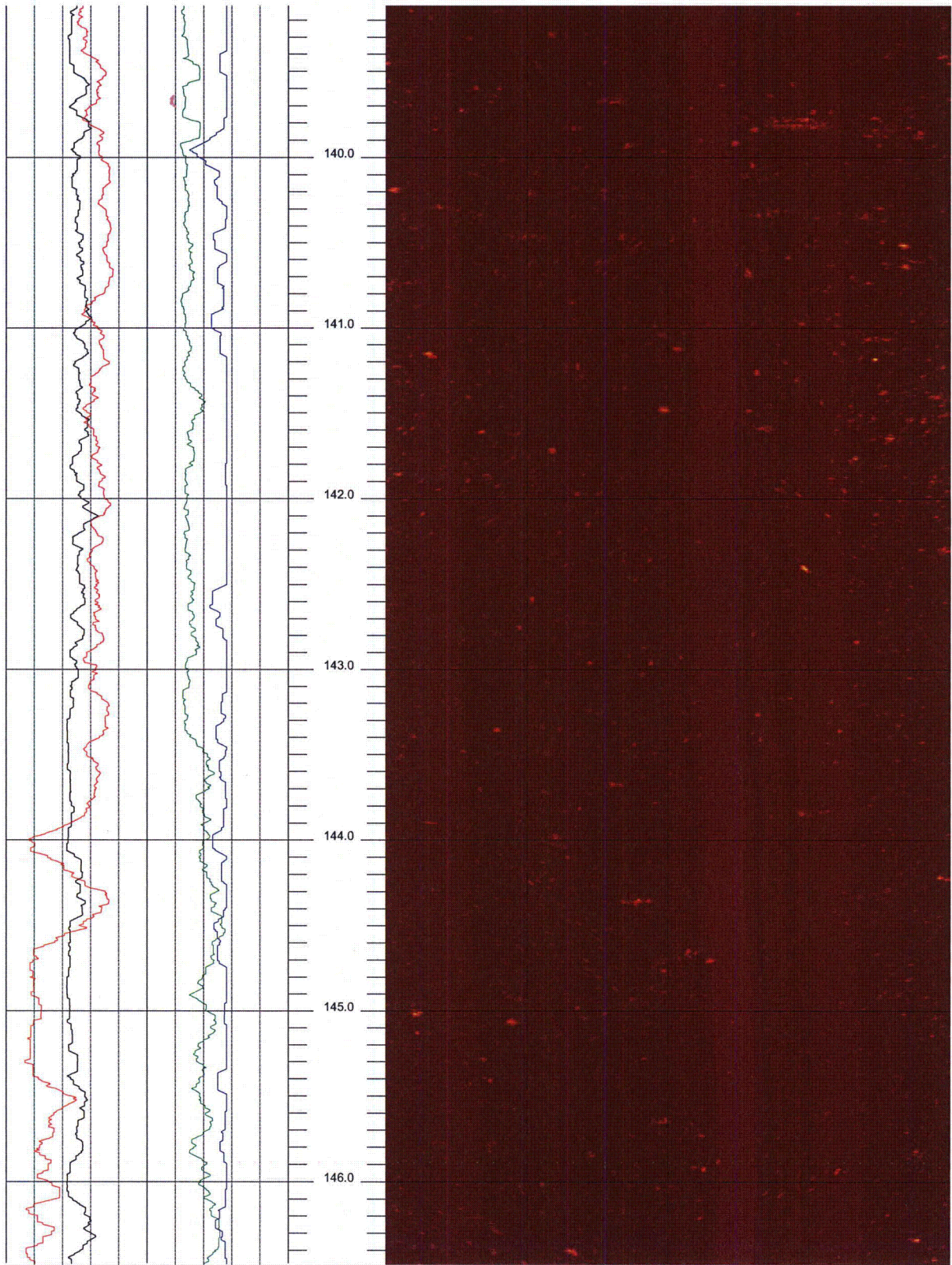
18



R-7-1

139.116 to 131.748ft

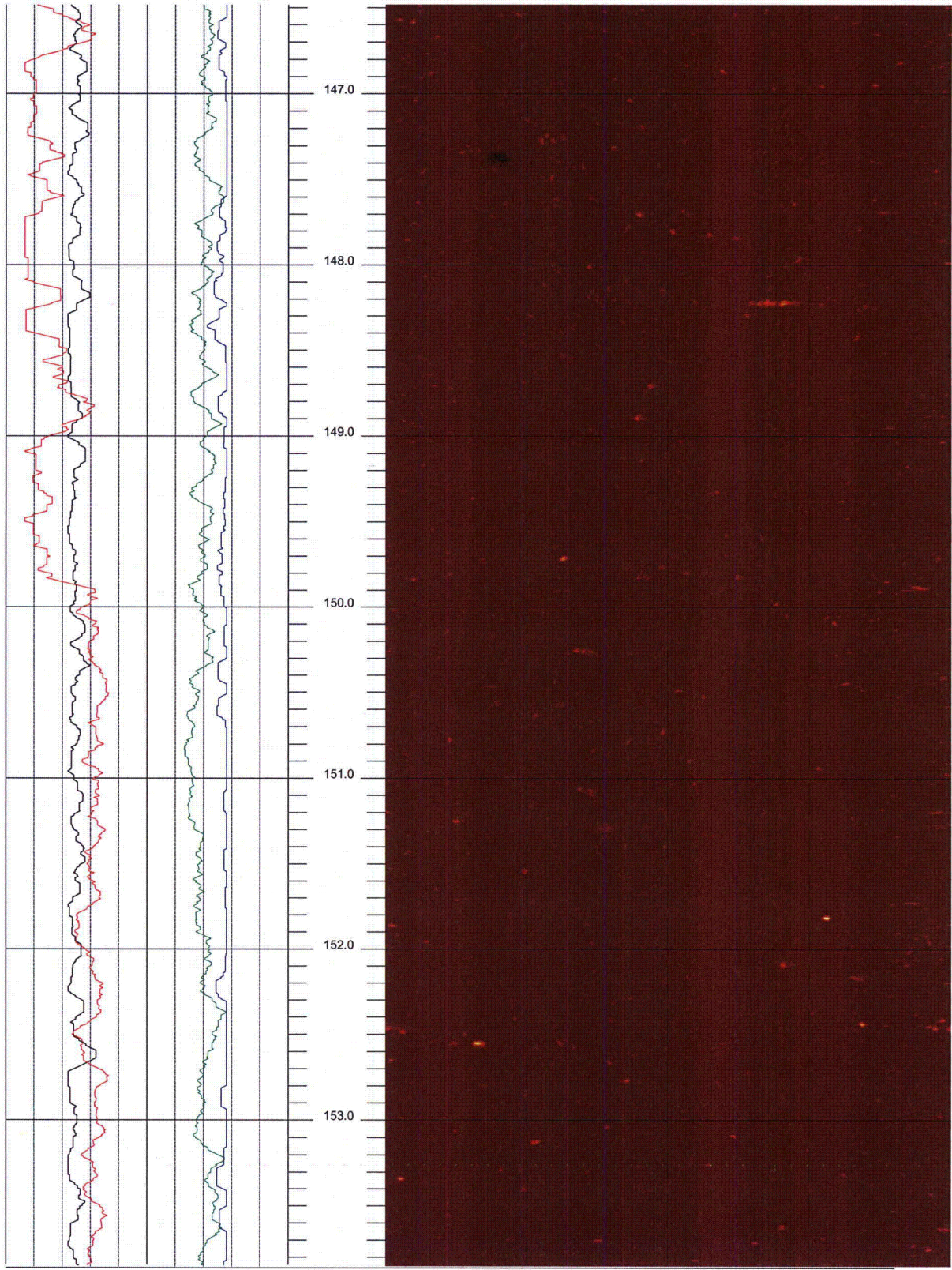
19



R-7-1

146.484 to 139.116ft

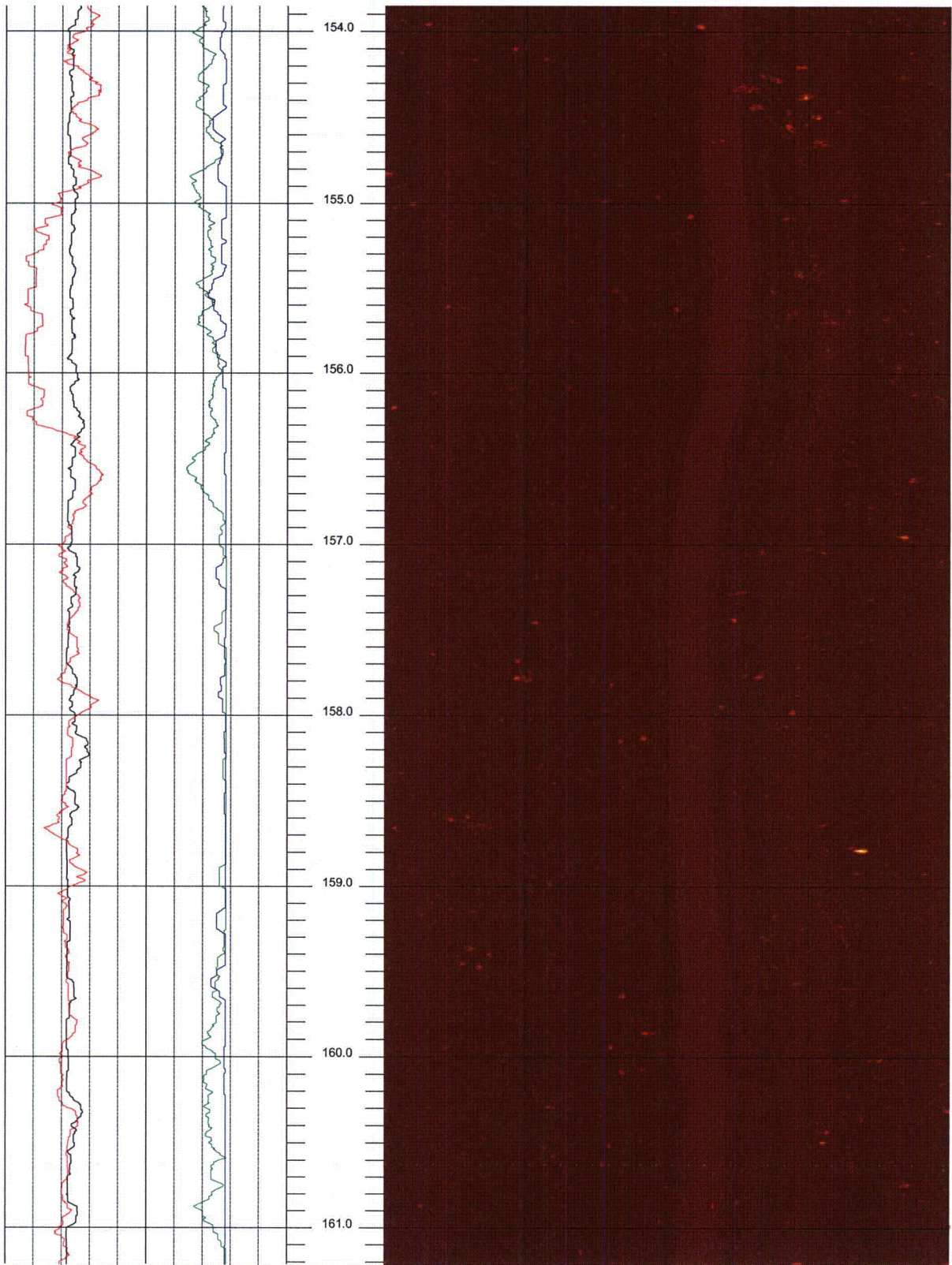
20



R-7-1

153.852 to 146.484ft

21

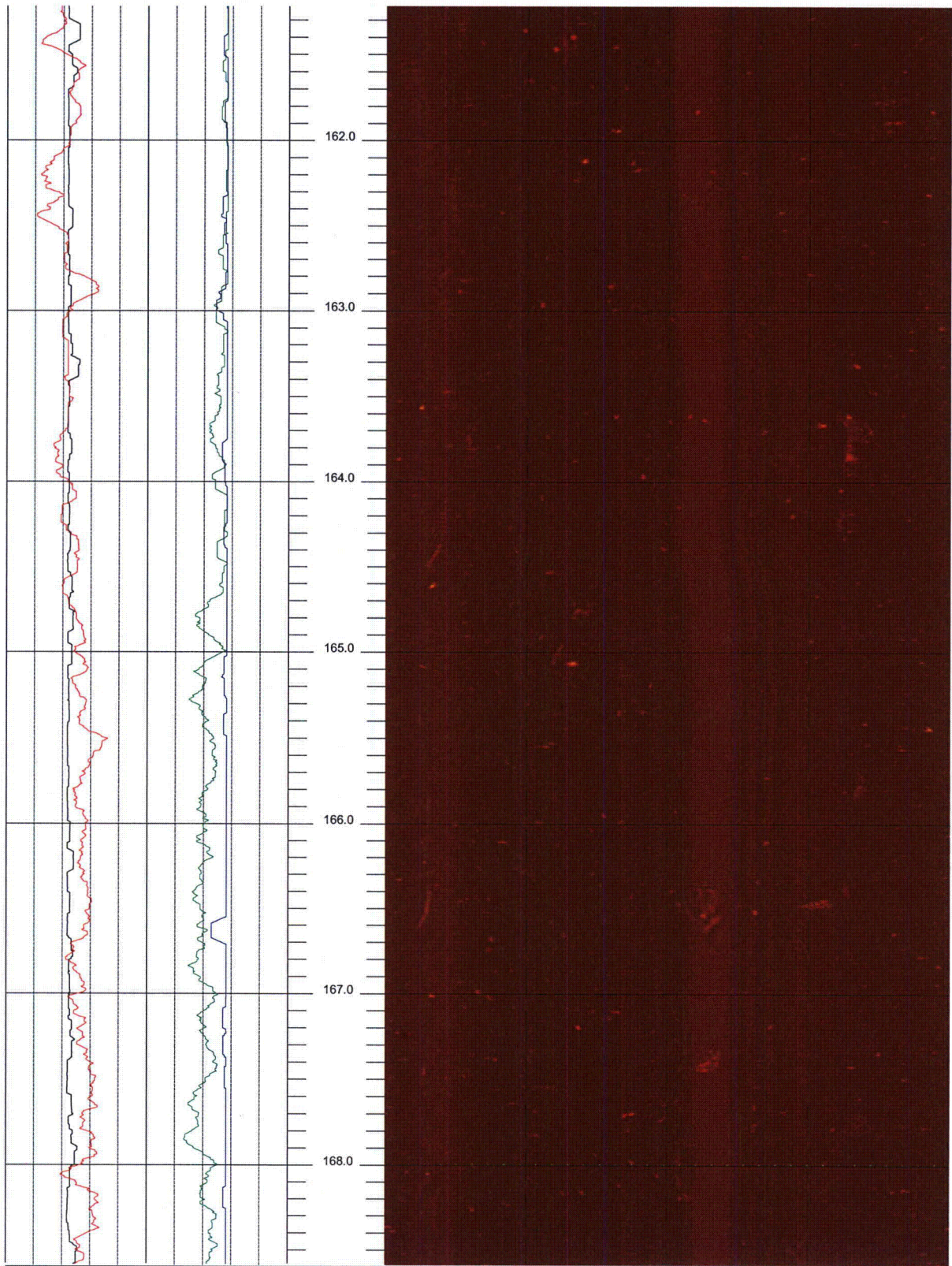


R-7-1

161.220 to 153.852ft

22

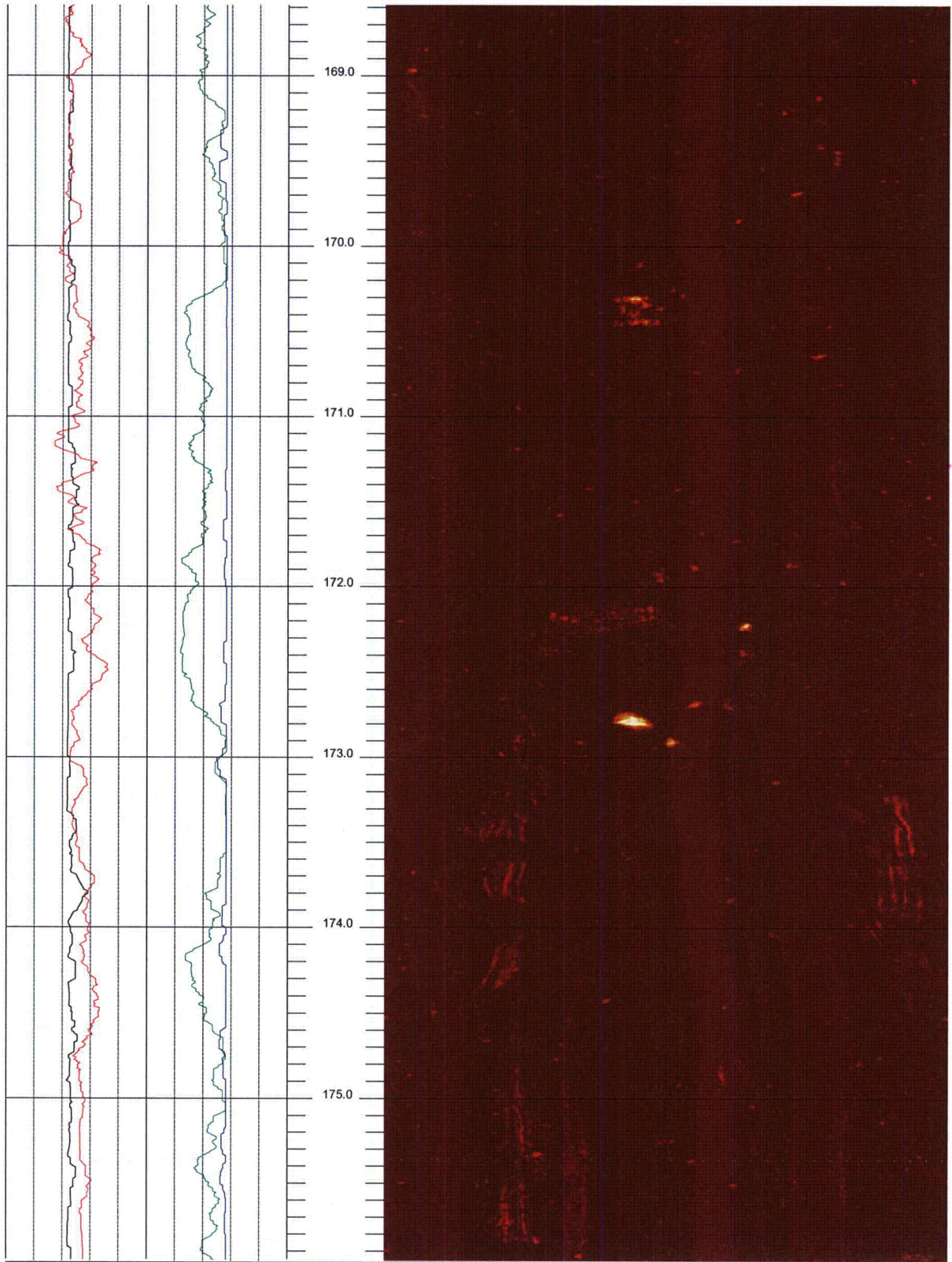




R-7-1

168.588 to 161.220ft

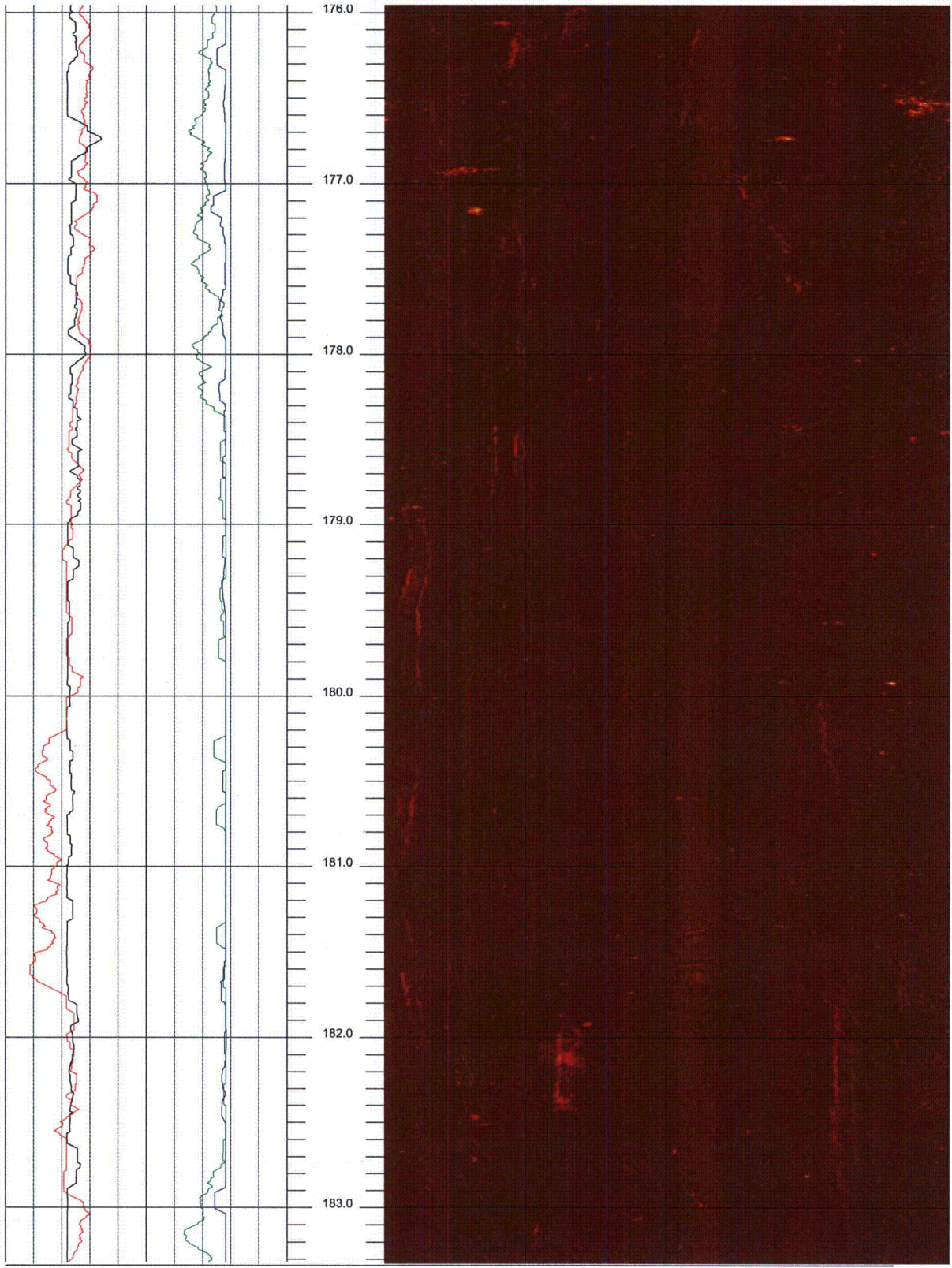
23



R-7-1

175.956 to 168.588ft

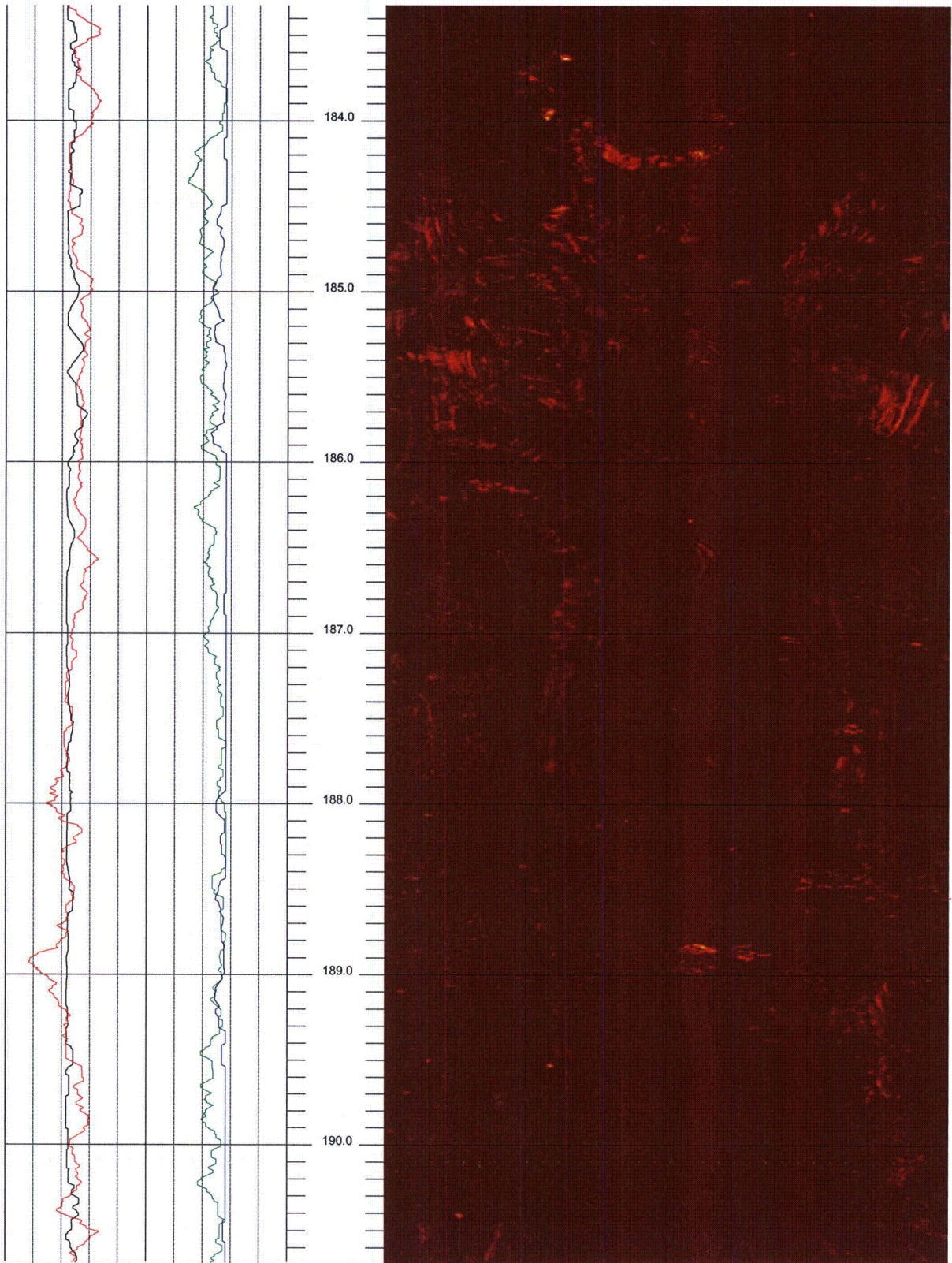
24



R-7-1

183.324 to 175.956ft

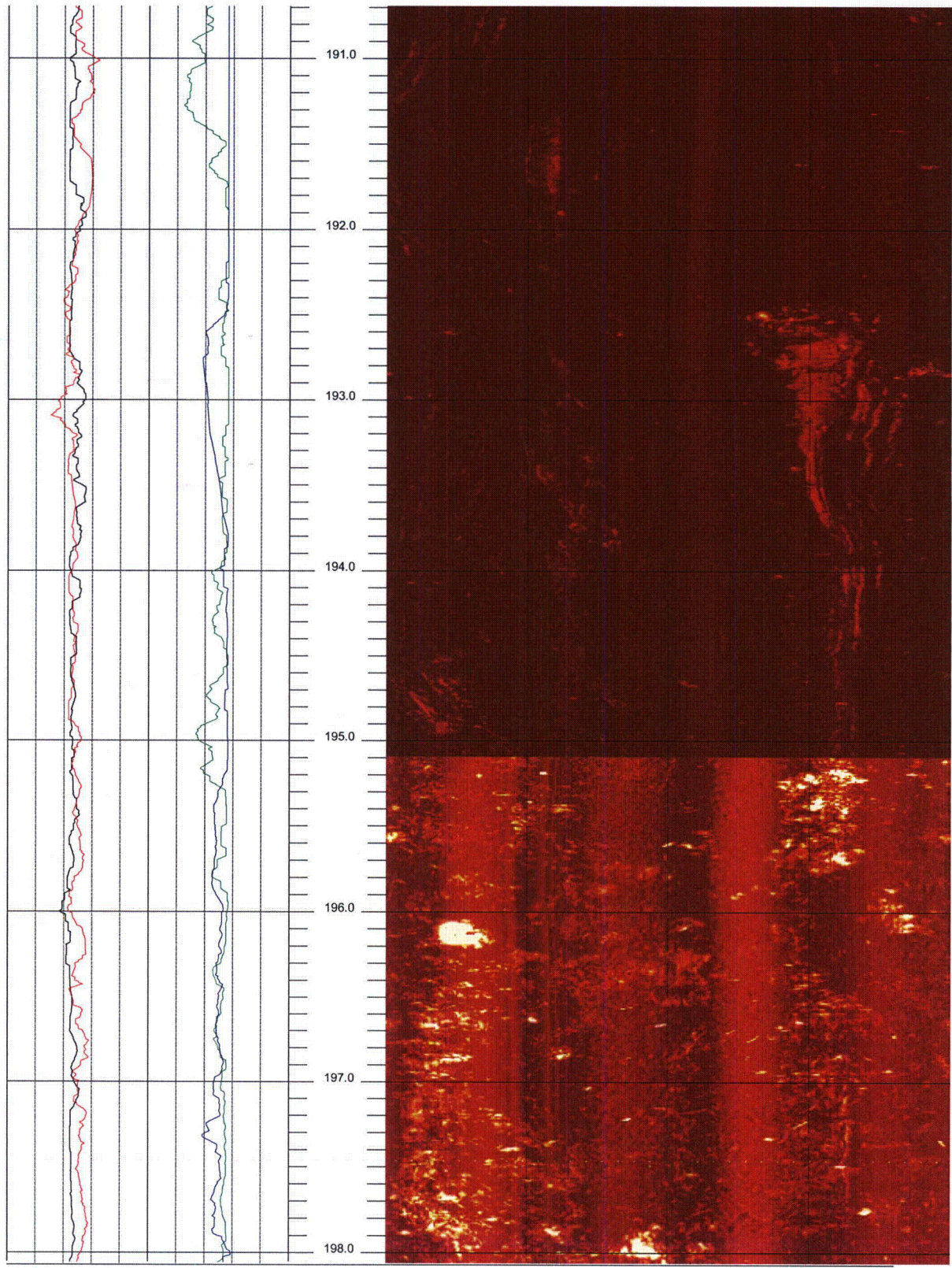
25



R-7-1

190.692 to 183.324ft

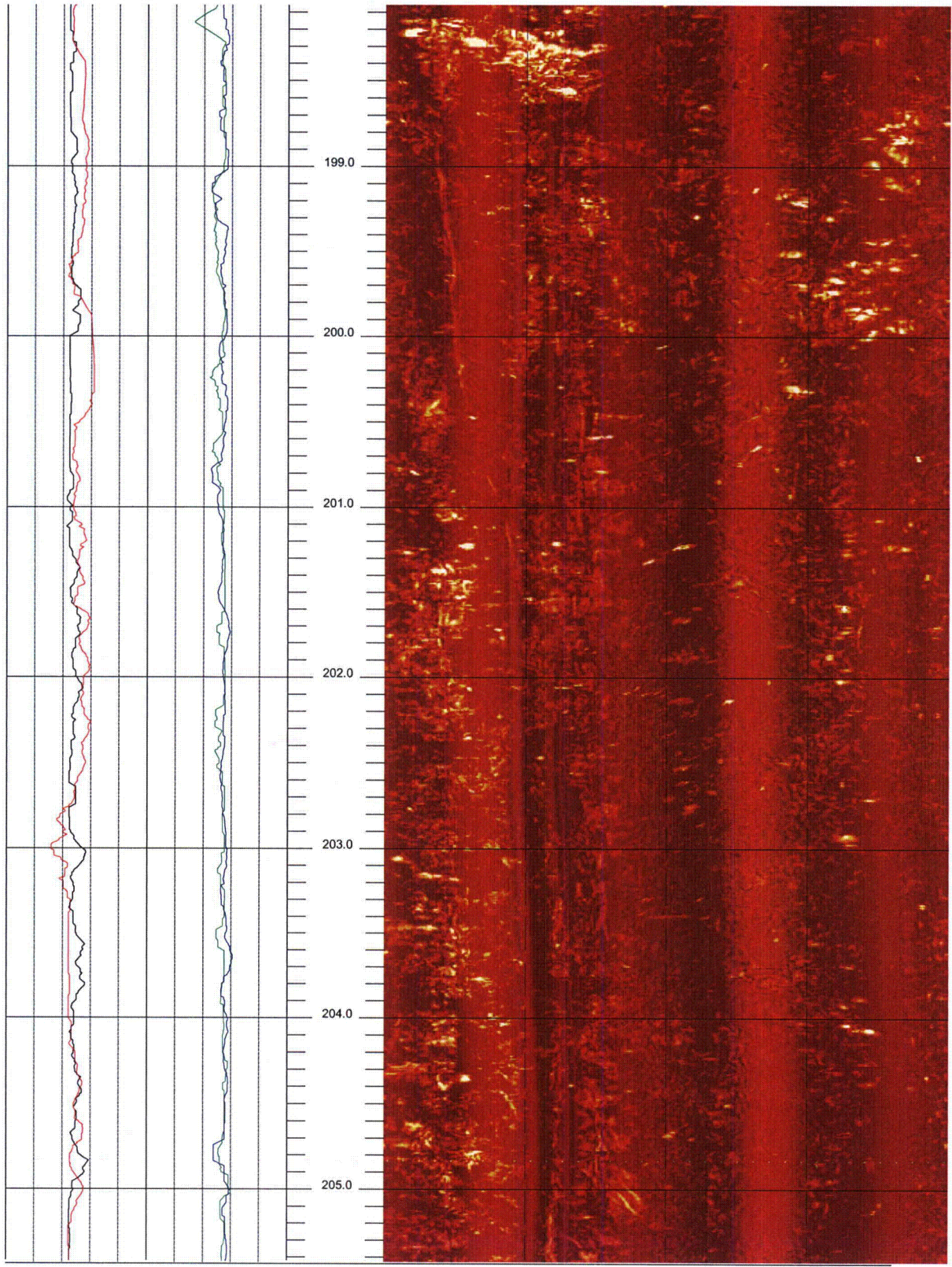
26



R-7-1

198.060 to 190.692ft

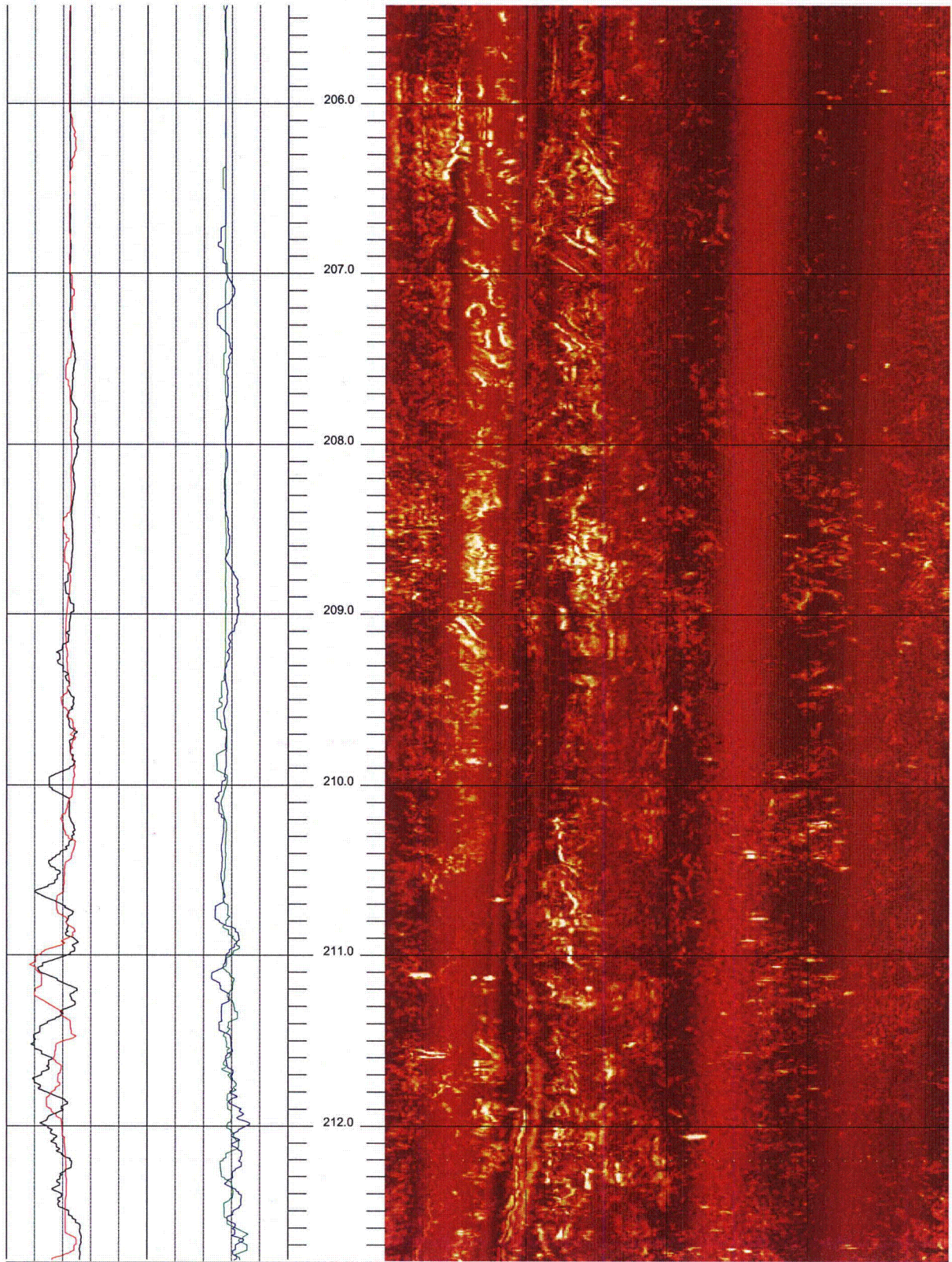
27



R-7-1

205.428 to 198.060ft

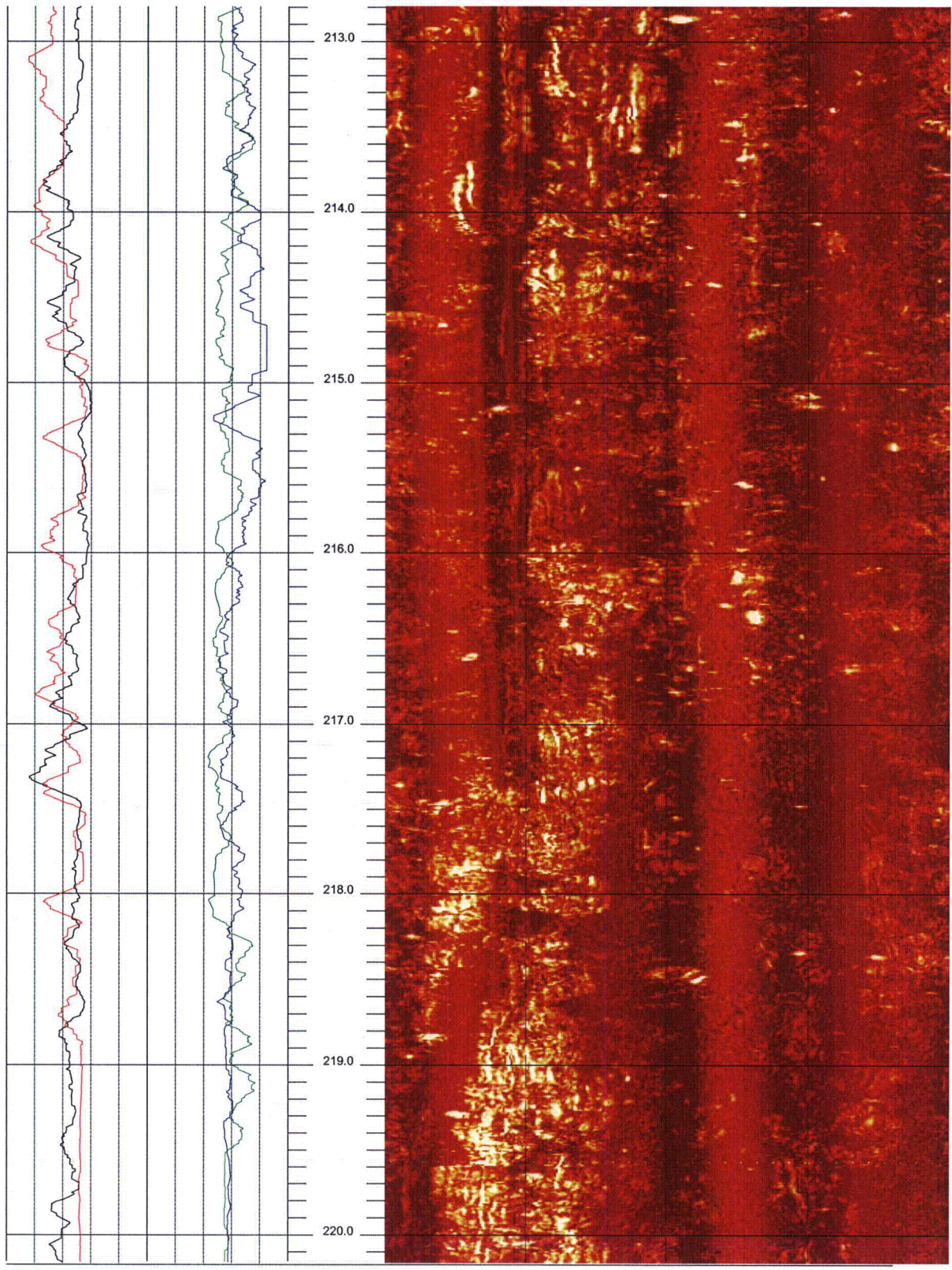
28



R-7-1

212.796 to 205.428ft

29

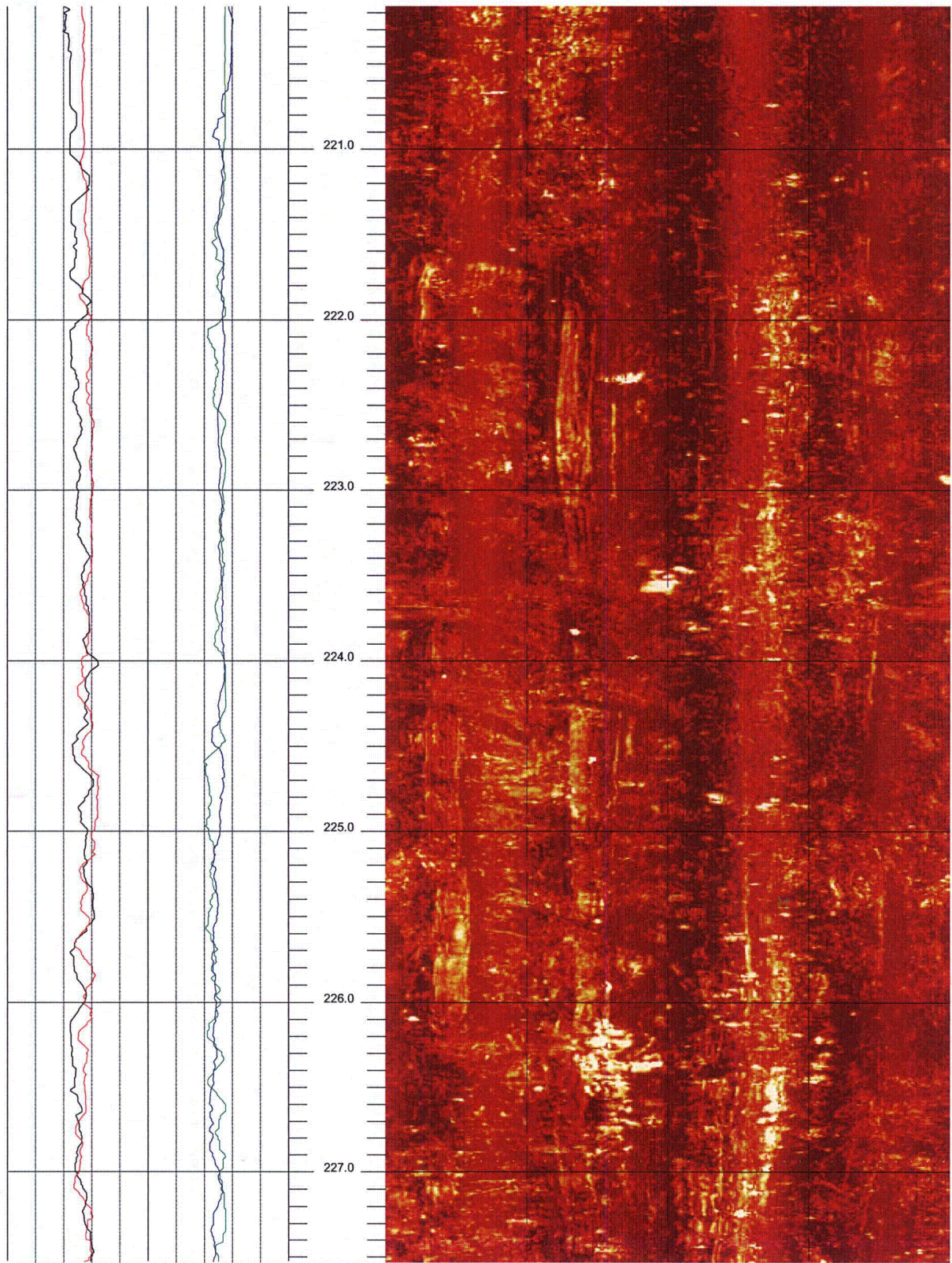


R-7-1

220.164 to 212.796ft

30

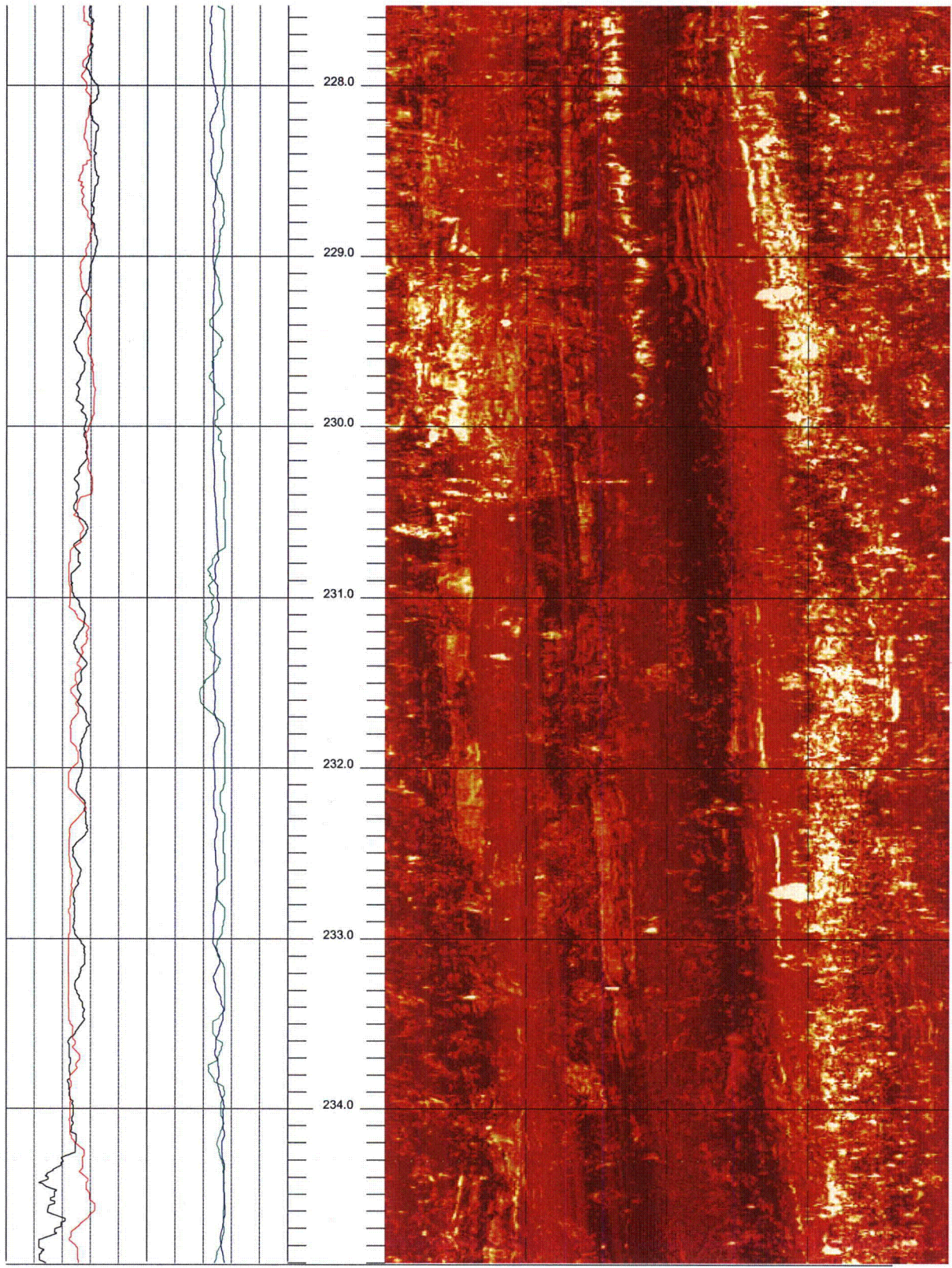




R-7-1

227.532 to 220.164ft

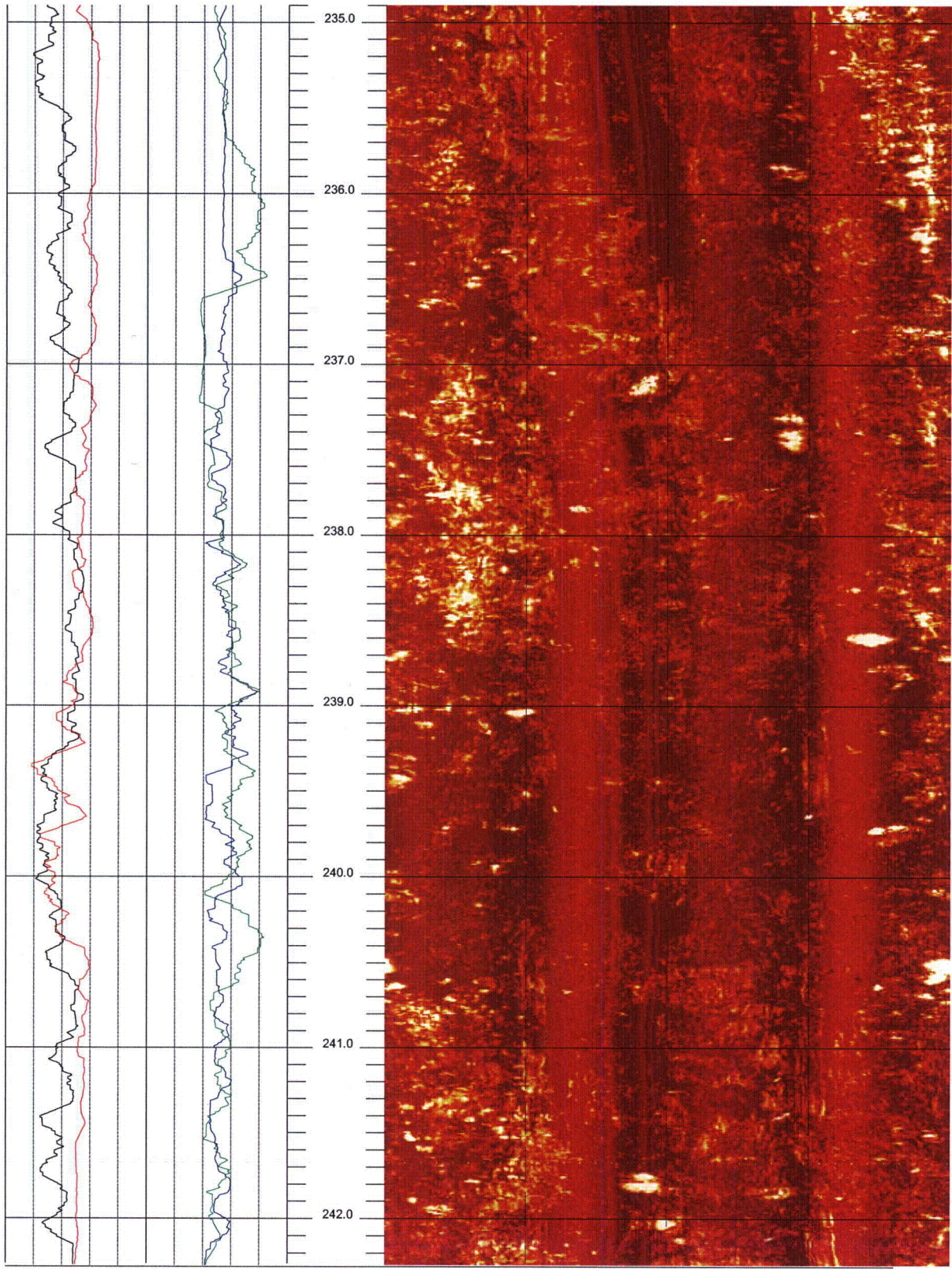
31



R-7-1

234.900 to 227.532ft

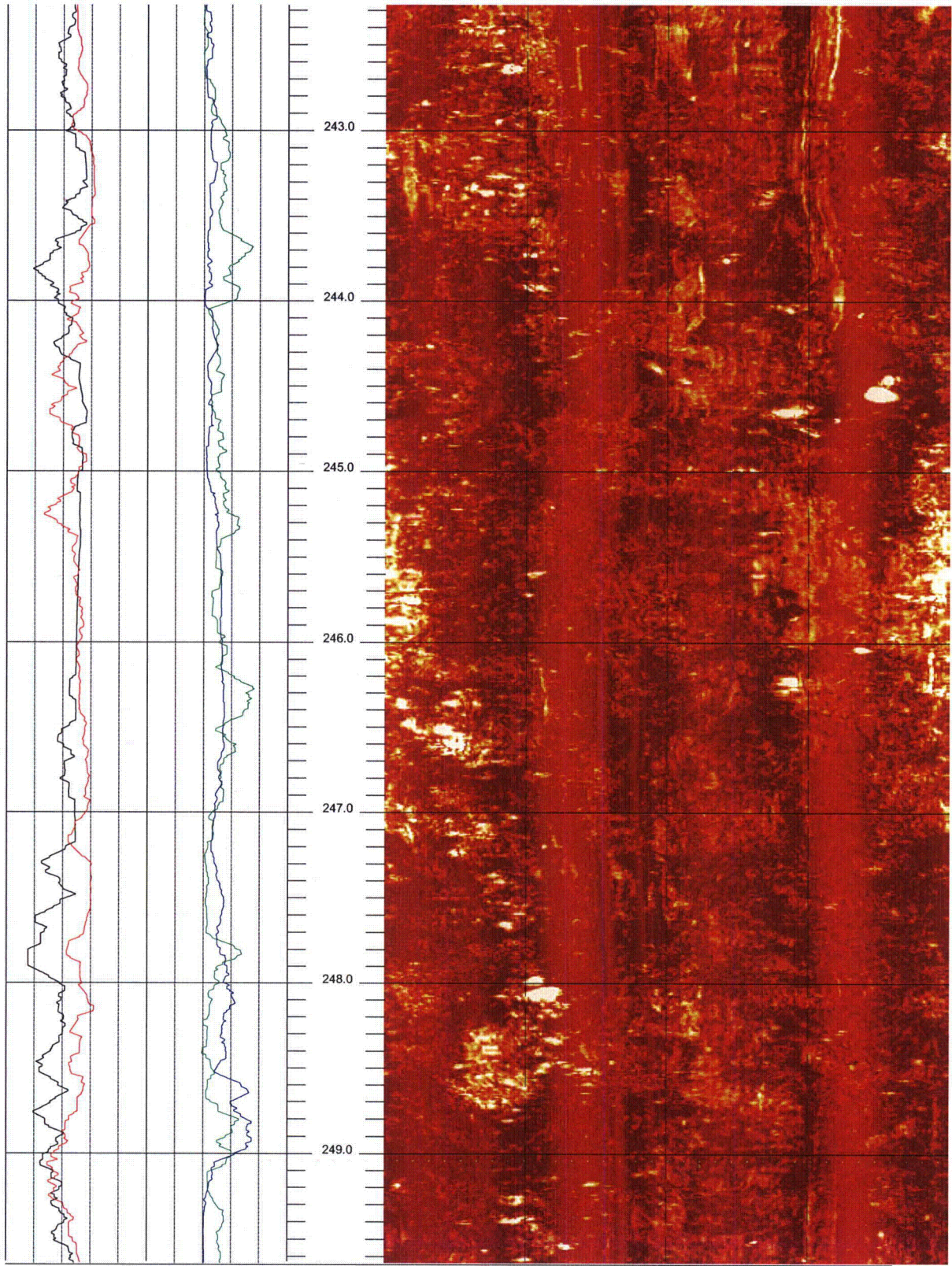
32



R-7-1

242.268 to 234.900ft

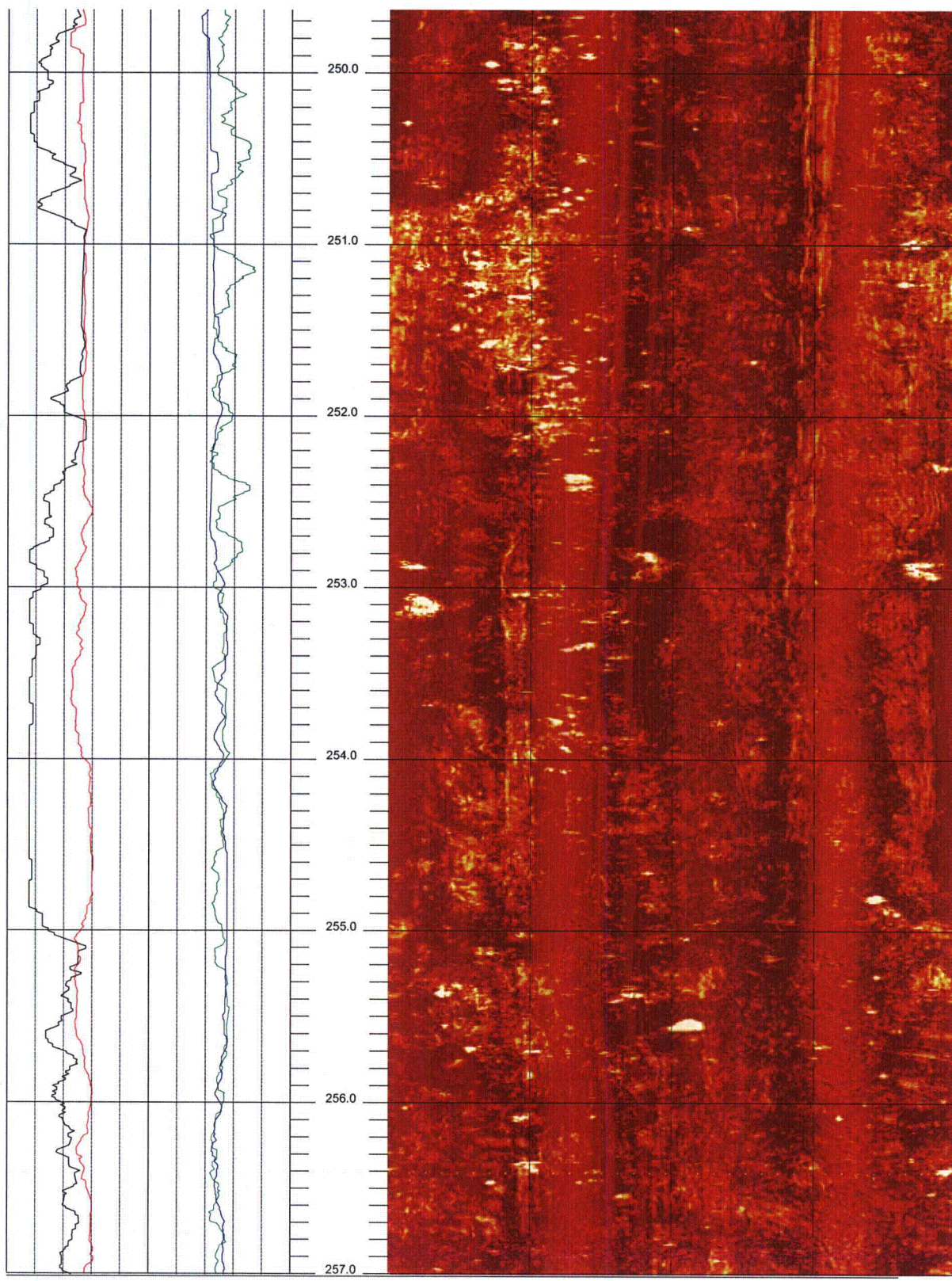
33



R-7-1

249.636 to 242.268ft

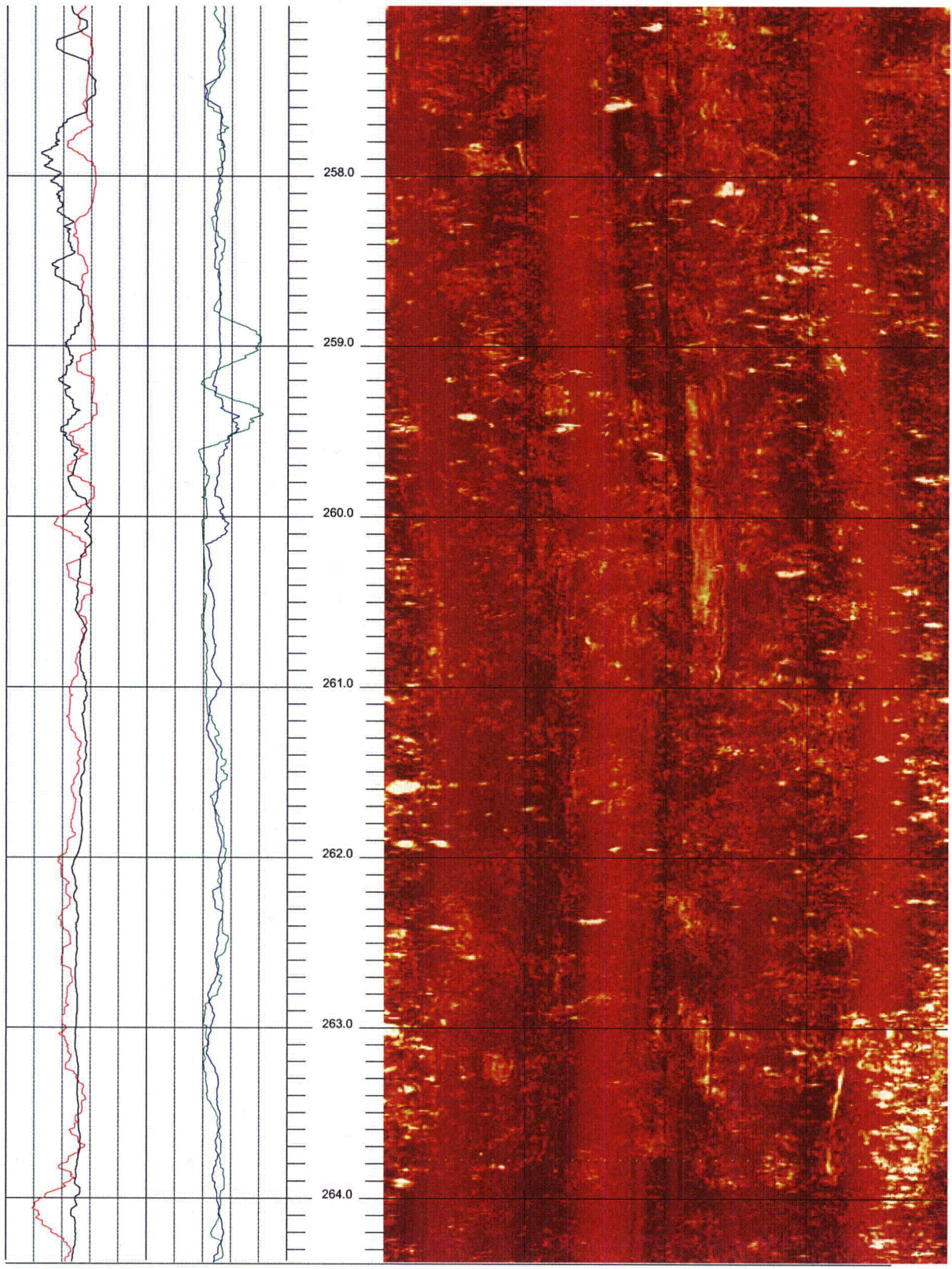
34



R-7-1

257.004 to 249.636ft

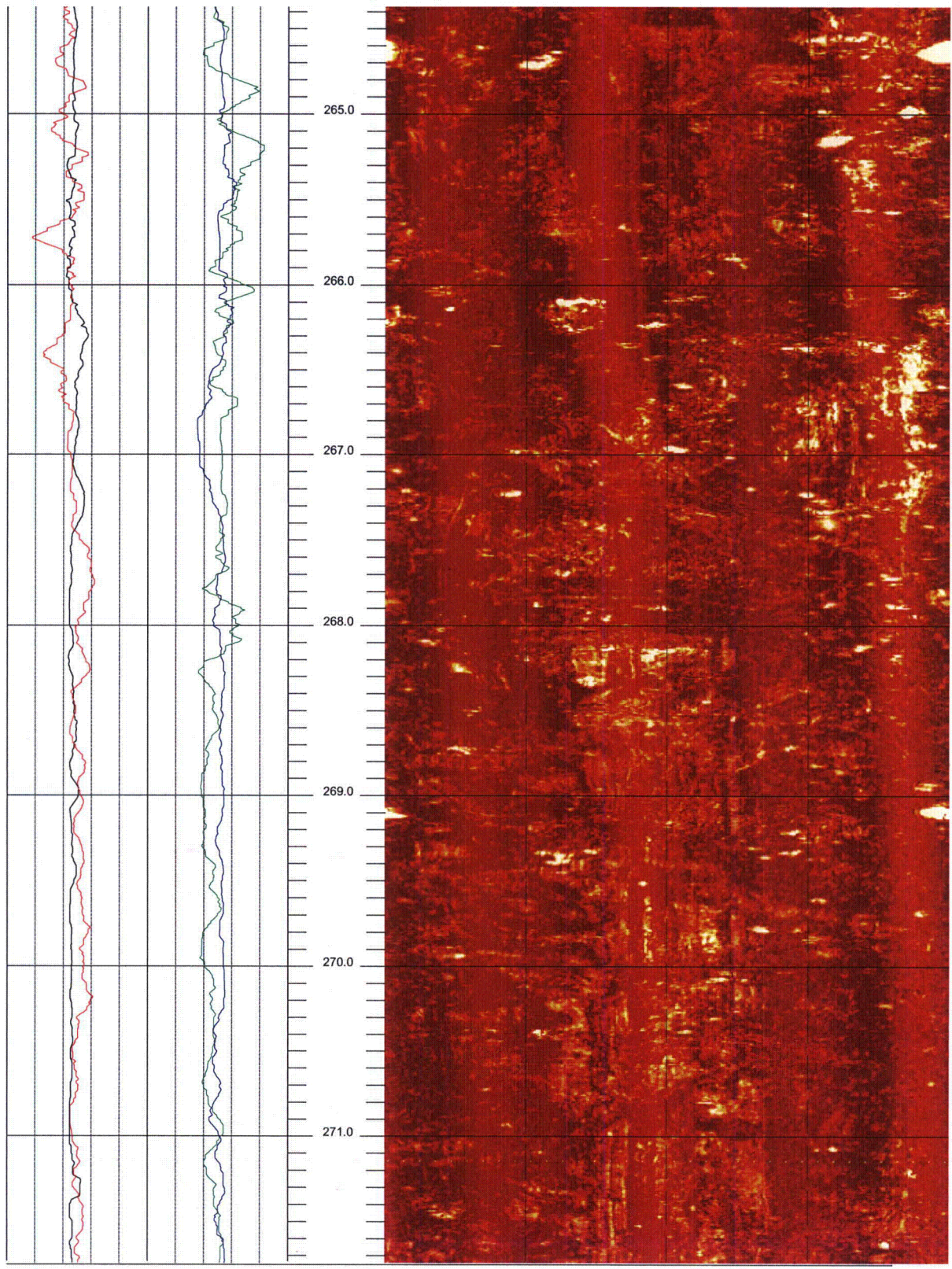
35



R-7-1

264.372 to 257.004ft

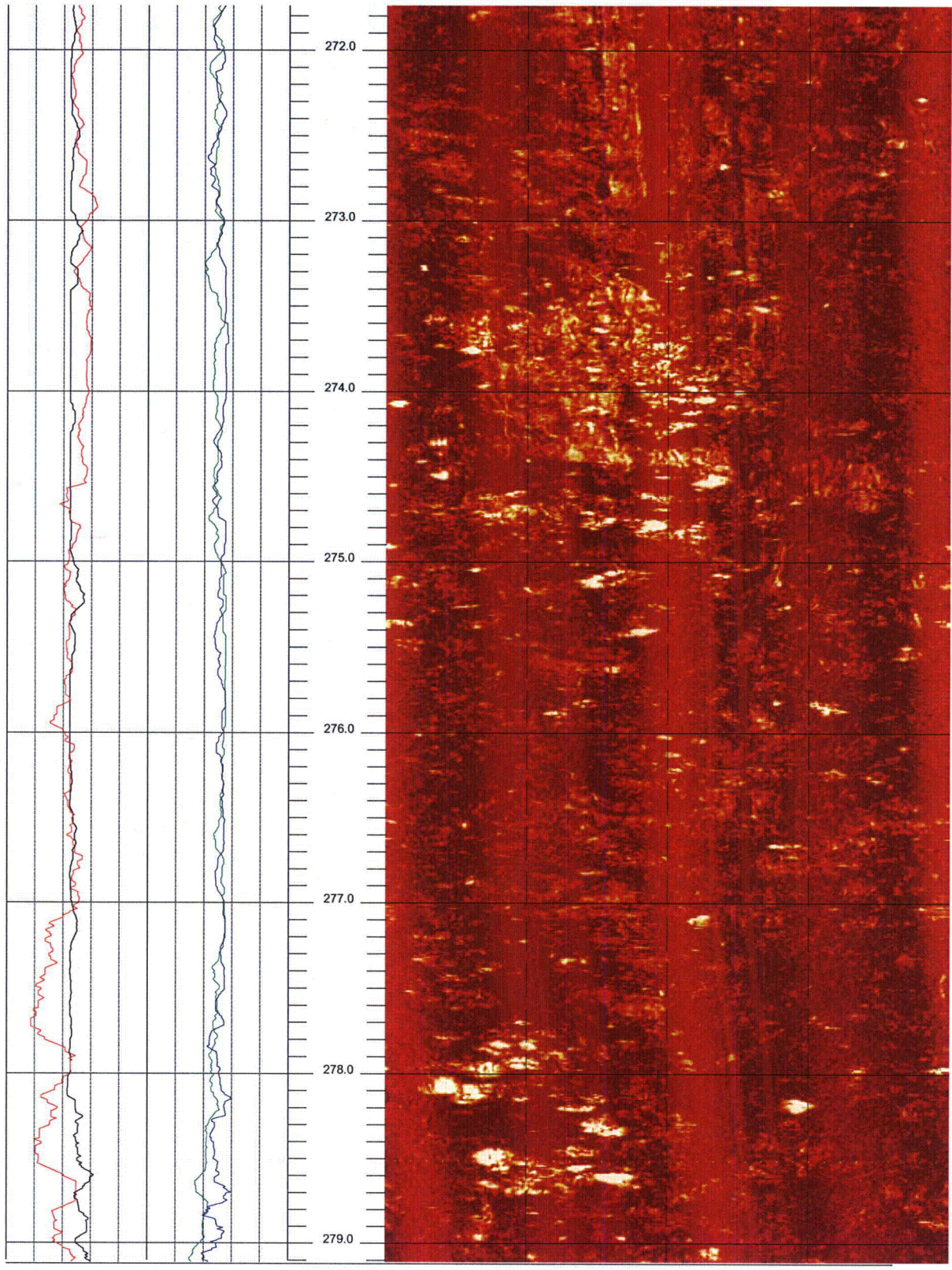
36



R-7-1

271.740 to 264.372ft

37

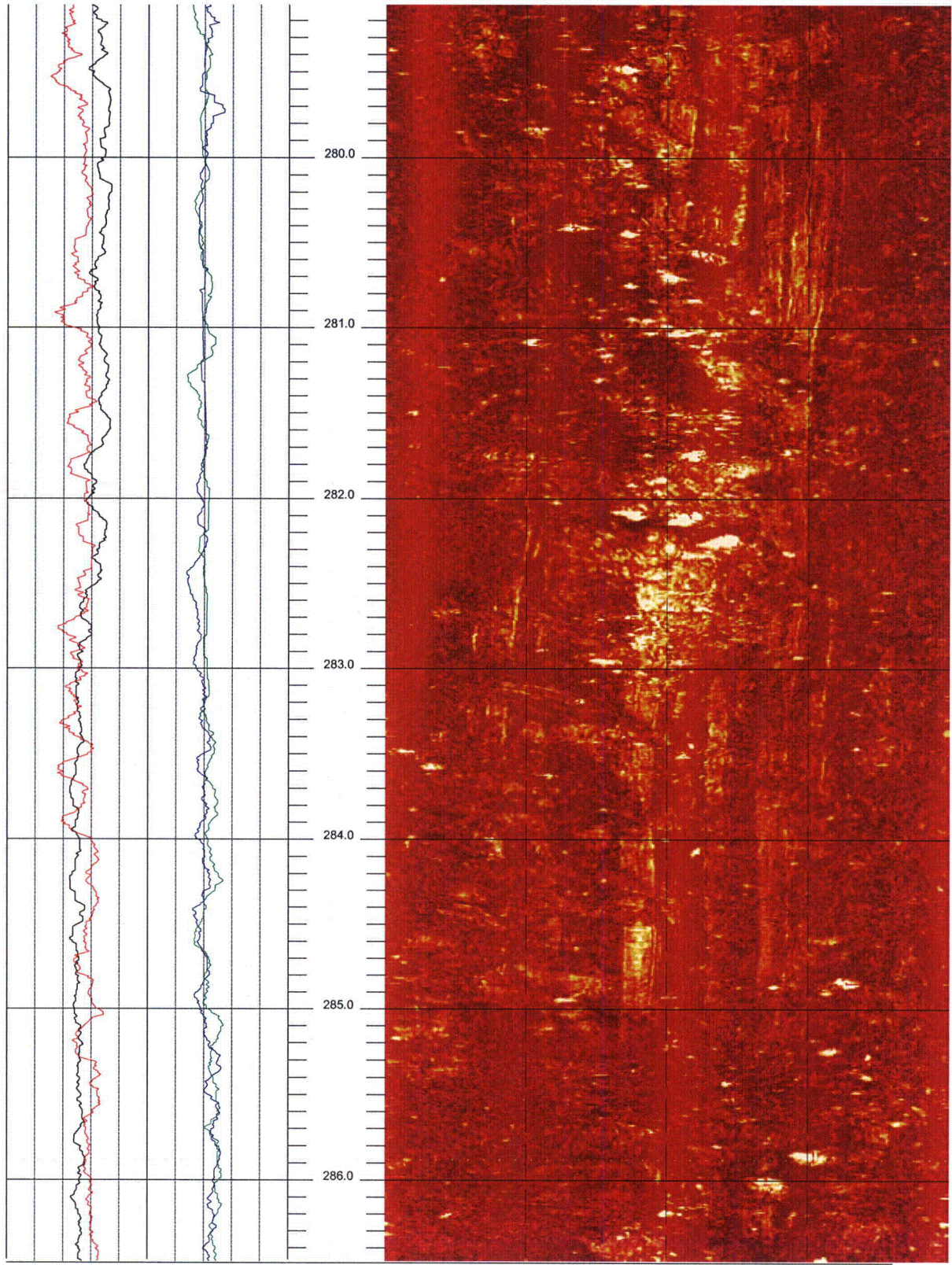


R-7-1

279.108 to 271.740ft

38

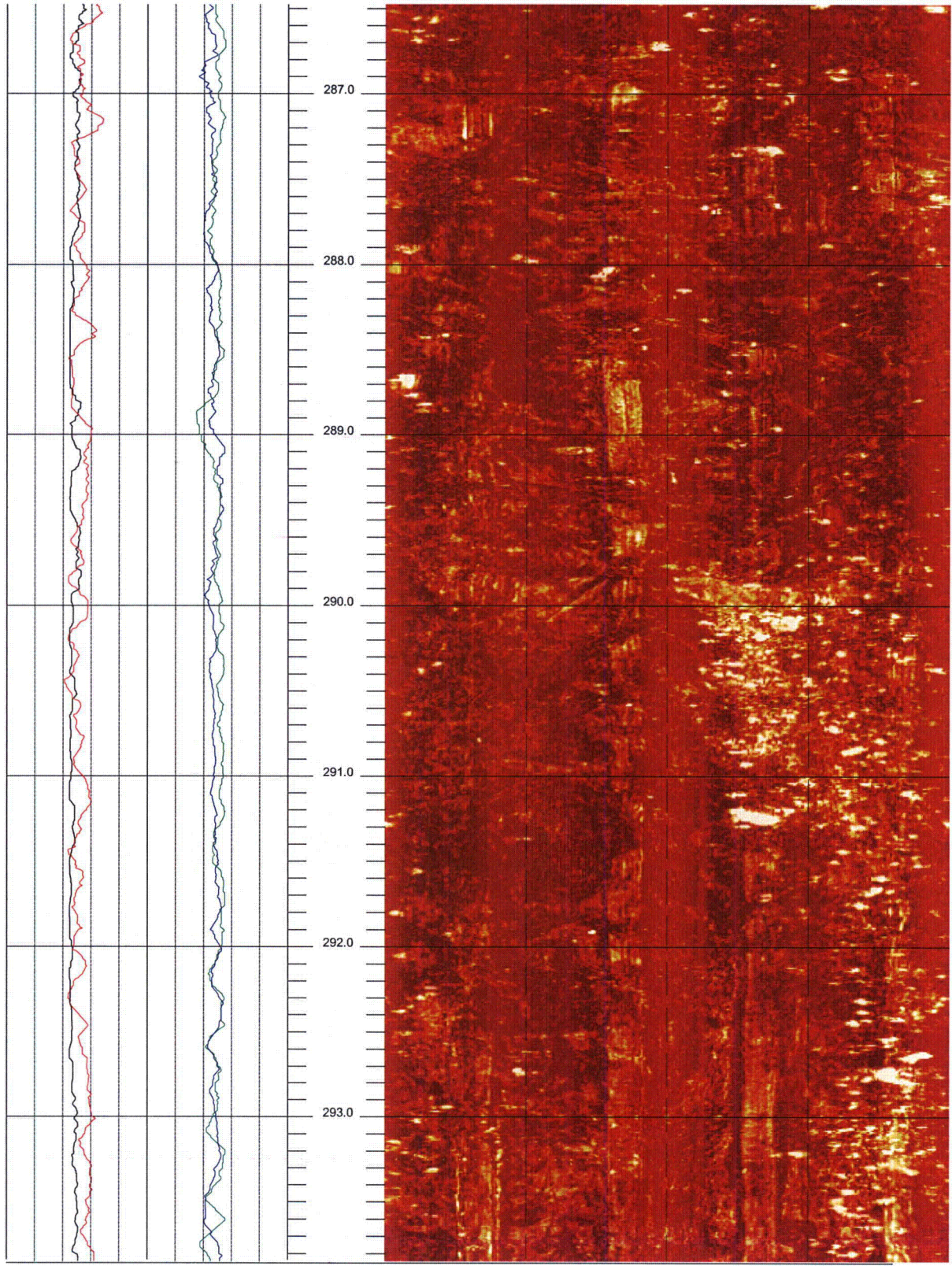




R-7-1

286.476 to 279.108ft

39



R-7-1

293.844 to 286.476ft

40