

75°33'0"W

75°32'0"W

75°31'0"W

39°29'0"N













39°28'0"N



Projection: NAD 1983 UTM Zone 18 N  
New Jersey LIDAR from Rederence 2.5.1-140

### LEGEND

Elevation (feet)

	< 0.0		10.0 - 11.9
	0 - 1.9		12.0 - 13.9
	2.0 - 3.9		14.0 - 15.9
	4.0 - 5.9		16.0 - 17.9
	6.0 - 7.9		18.0 - 19.9
	8.0 - 9.9		> 20.0



0 0.5 mi

PSEG Power, LLC  
PSEG Site ESPA  
Part 2, Site Safety Analysis Report

Site Topography

FIGURE 2.5.1-32

Rev 0