

Projection: NAD 1983 UTM Zone18N

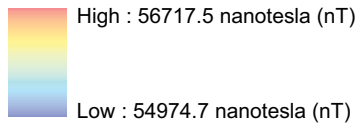
LEGEND

1. Reference 2.5.1-234

Spacing: 8 km

Dir: E-W

Altitude: 994 ft RA/1791 B

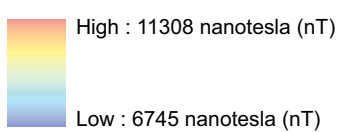


3. Reference 2.5.1-235

Spacing: 0.5 mi.

Dir: E-W

Altitude: 400 AG

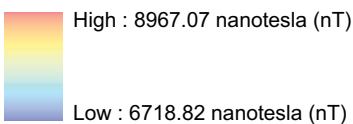


2. Reference 2.5.1-237

Spacing: 0.5 mi.

Dir: N-S

Altitude: 1000 AG

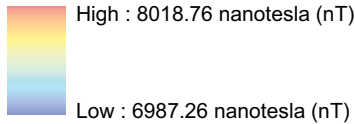


4. Reference 2.5.1-236

Spacing: 1 mi.

Dir: E-W

Altitude: 1200 B



1. Reference 2.5.1-234

2. Reference 2.5.1-237

3. Reference 2.5.1-235

4. Reference 2.5.1-236

PSEG Power, LLC

PSEG Site ESPA
Part 2, Site Safety Analysis Report

Site Vicinity Magnetic Anomaly Map
Explanation

FIGURE 2.5.1-24b

Rev 0