

# Comanche Peak Nuclear Power Plant, Units 3 & 4 COL Application Part 2, FSAR

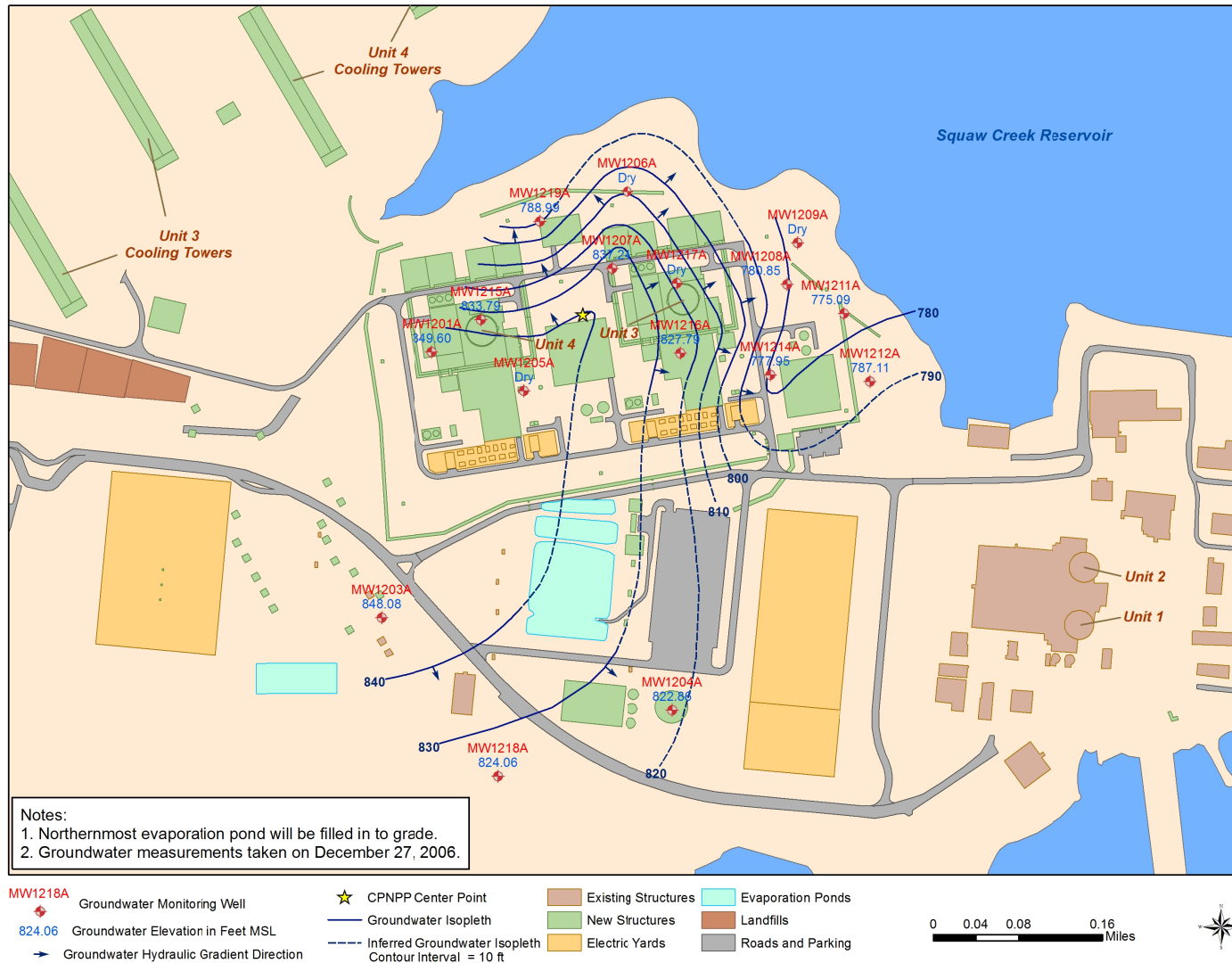
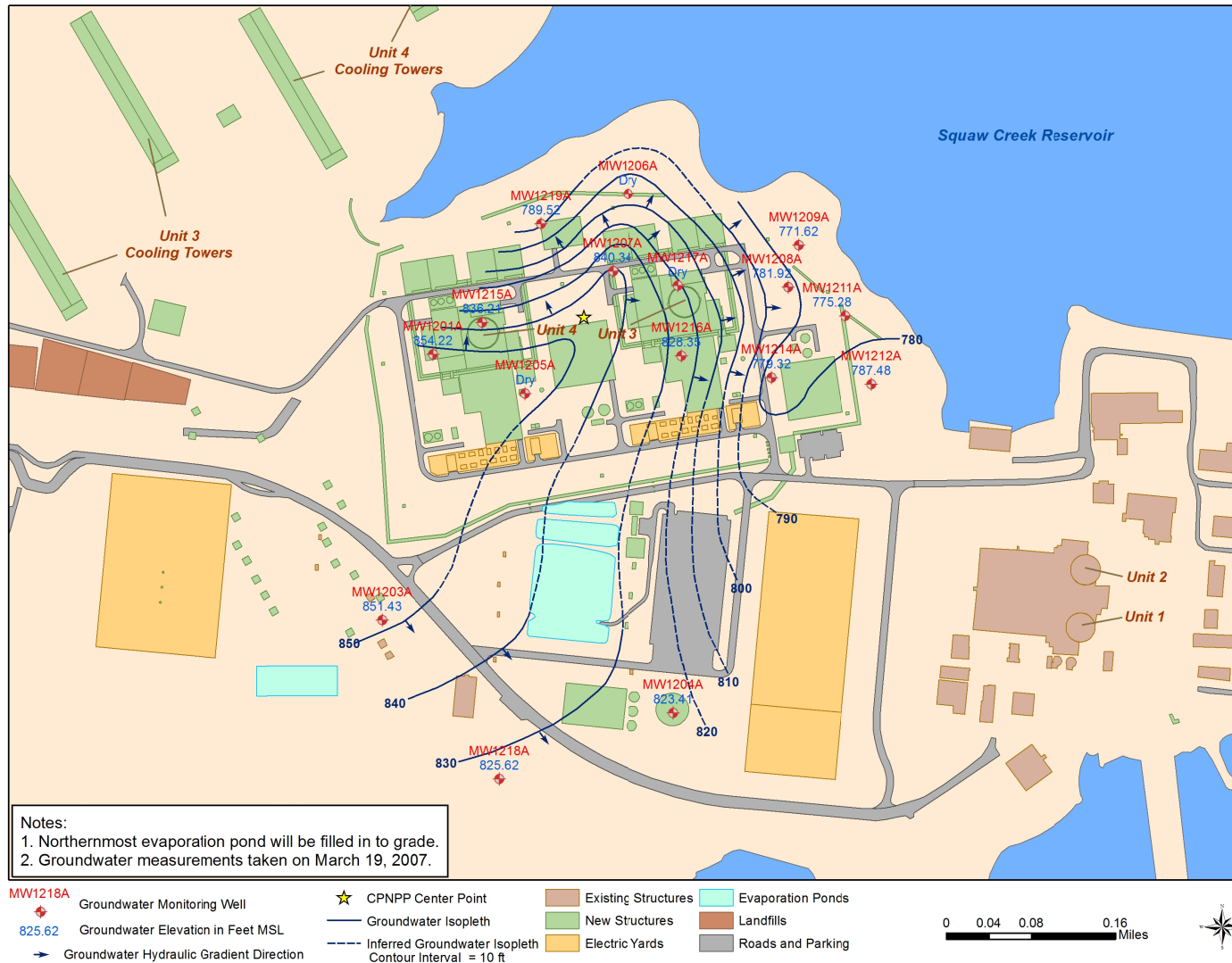


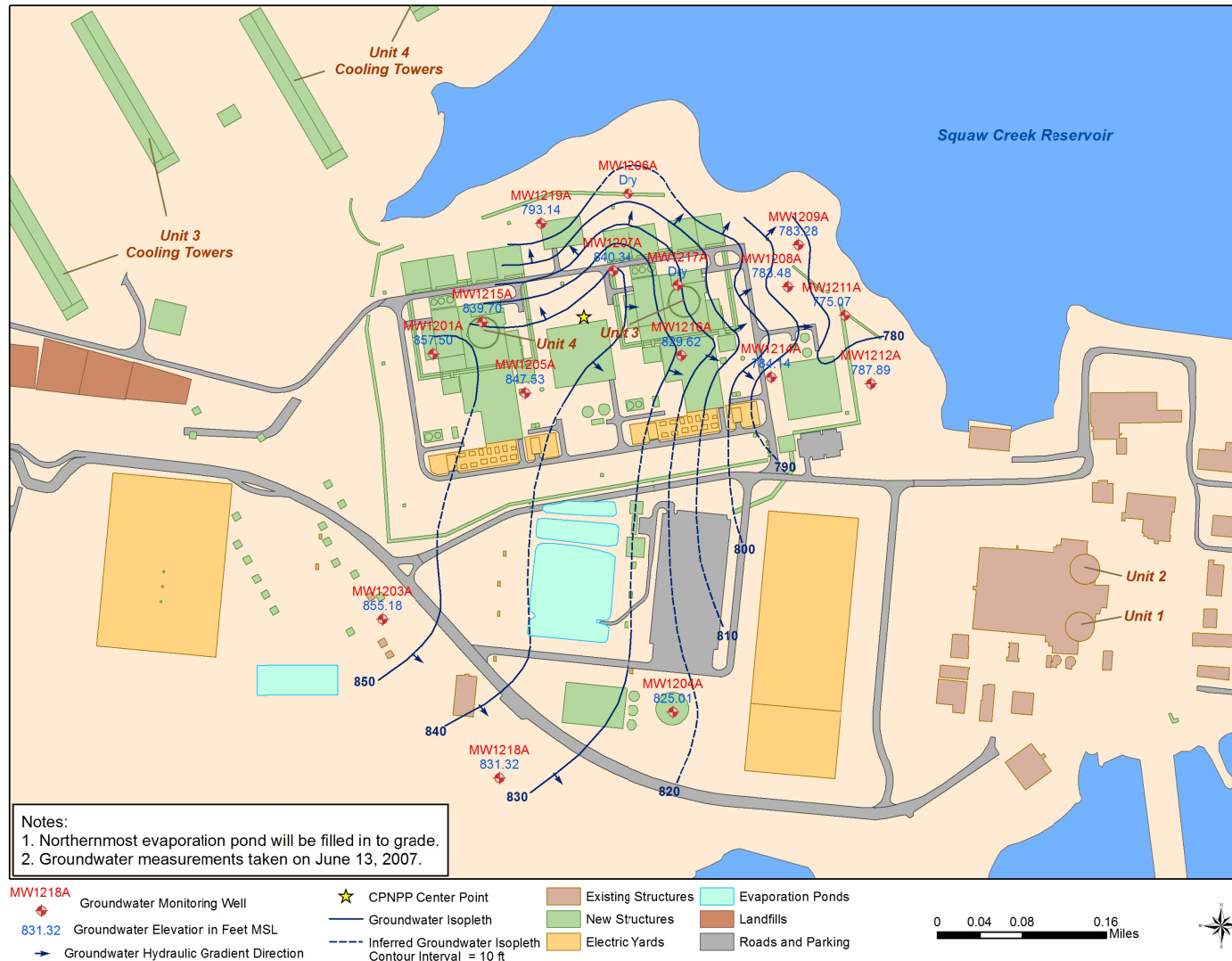
Figure 2.4.12-210 Potentiometric Surface Maps (Sheet 1 of 6)

# **Comanche Peak Nuclear Power Plant, Units 3 & 4** **COL Application** **Part 2, FSAR**



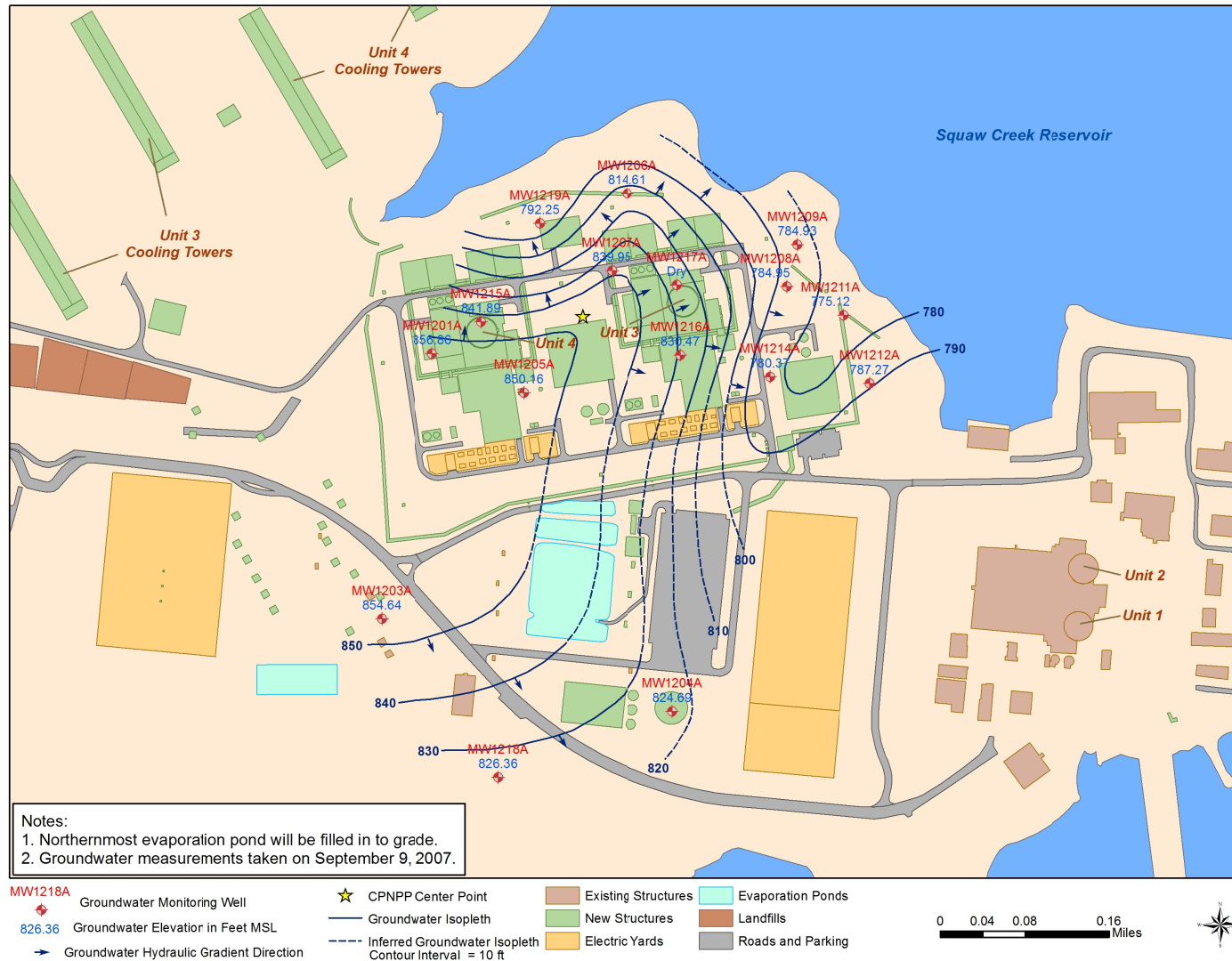
**Figure 2.4.12-210 Potentiometric Surface Maps (Sheet 2 of 6)**

# **Comanche Peak Nuclear Power Plant, Units 3 & 4** **COL Application** **Part 2, FSAR**



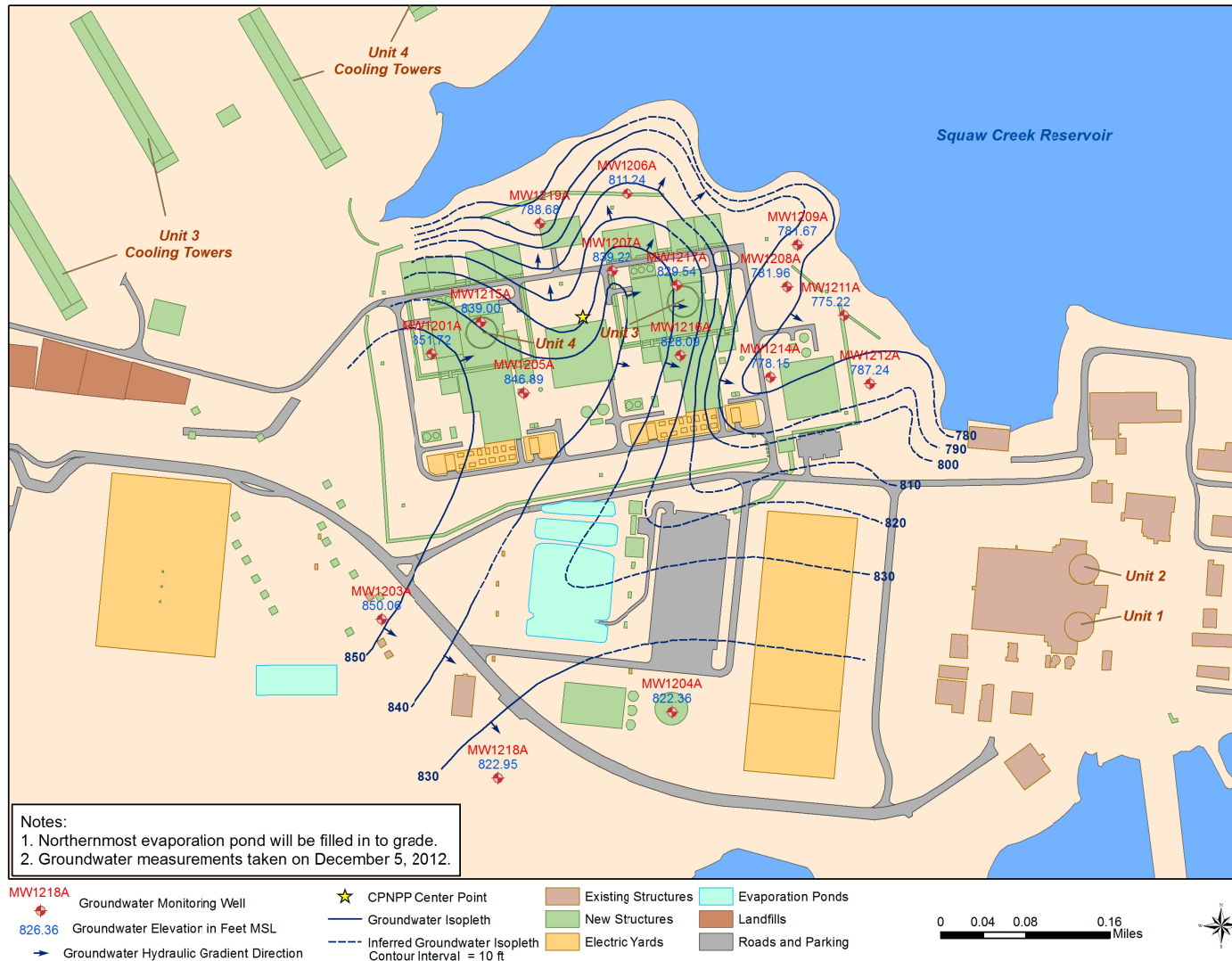
**Figure 2.4.12-210 Potentiometric Surface Maps (Sheet 3 of 6)**

**Comanche Peak Nuclear Power Plant, Units 3 & 4  
COL Application  
Part 2, FSAR**



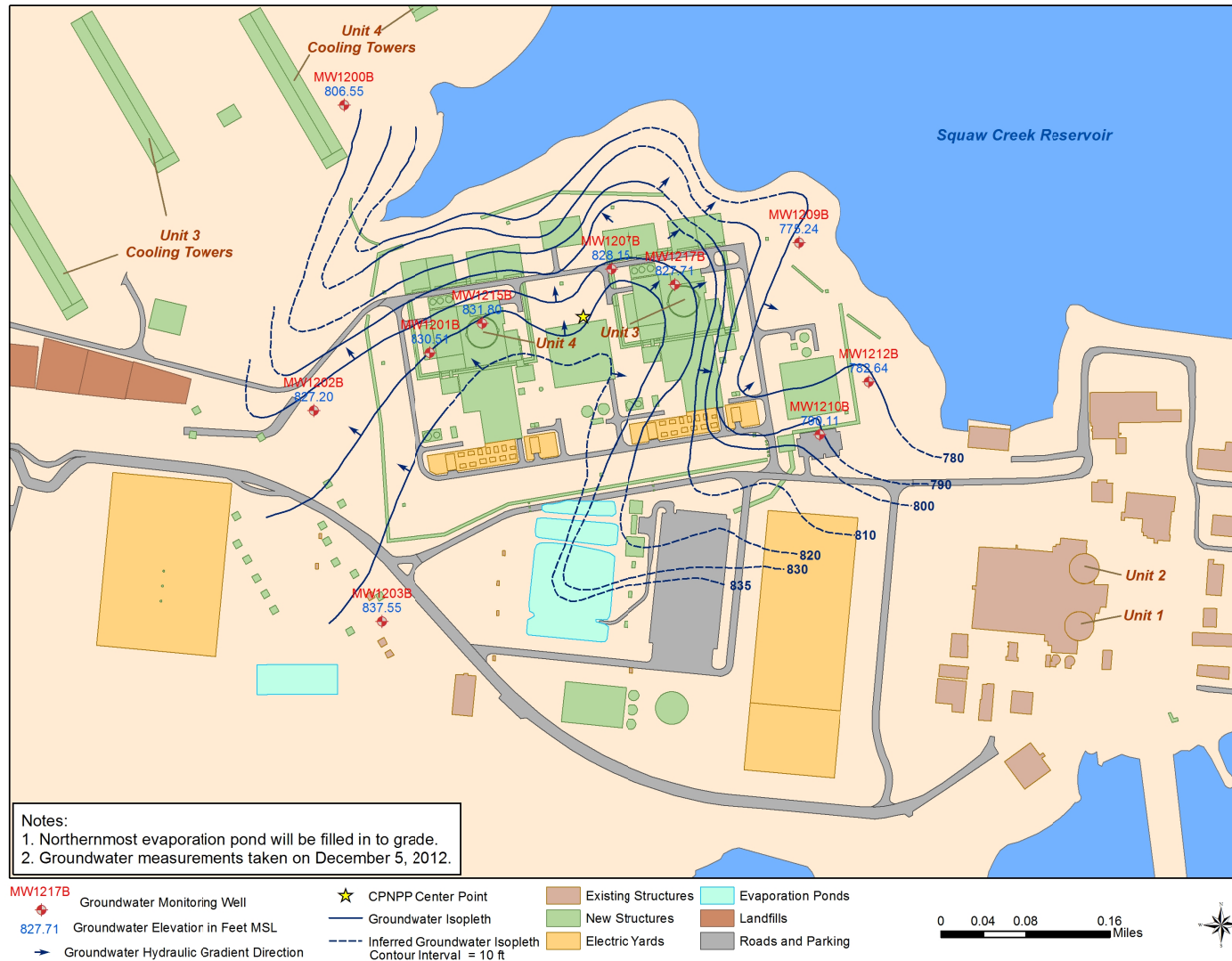
**Figure 2.4.12-210 Potentiometric Surface Maps (Sheet 4 of 6)**

# **Comanche Peak Nuclear Power Plant, Units 3 & 4** **COL Application** **Part 2, FSAR**



**Figure 2.4.12-210 Potentiometric Surface Maps (Sheet 5 of 6)**

# **Comanche Peak Nuclear Power Plant, Units 3 & 4** **COL Application** **Part 2, FSAR**



**Figure 2.4.12-210 Potentiometric Surface Maps (Sheet 6 of 6)**