




PROJECTION: LAMBERT
 SPHEROID: CLARKE 1866
 ZONE: 10 (UTM)



LEGEND

 San Diego, California	
CLIENT: SOUTHERN CALIFORNIA EDISON CO.	
TITLE: SHOT POINT BASE MAP	
San Onofre Survey Dana Point Area San Onofre, California	
	
8 0062 5 02/8	
MAP NO: 1B	REVISION:
SCALE: 1:24,000	AUTHORING:
DATE: 19 June 1980	DRAWING: G. Williams
PROJECT: Mini Ranger III - Navigation Service, Inc.	