












 Well Number
 Depth to Top of Injection Zone (feet mean Sea Level) (DNP = did not penetrate)
 1100 Contour Lines of Equal Depth to Top of Reservoir (feet mean Sea Level)
 Proposed Marsland Expansion Area
 Composite 2-Mile Circle Around Marsland Expansion Area
 Cross Section Lines (Drawings 2.3-1 and 2.3-2)

LEGEND
 DRY HOLE
 GAS WELL
 OIL WELL
 OIL & GAS WELL
 ABANDONED GAS WELL
 ABANDONED OIL WELL
 ABANDONED OIL & GAS WELL
 INJECTION WELL

SCALE
 (IN FEET)
 0 3000 6000



SUBSURFACE
 Houston, TX
 South Bend, IN
 Baton Rouge, LA
DRAWING 2.3-3
CROW BUTTE RESOURCES, INC.
 MARSLAND EXPANSION AREA
 DAWES COUNTY, NEBRASKA
STRUCTURE CONTOUR MAP
TOP OF INJECTION ZONE
 DATE: 01/10/12 CHECKED BY: JUS NO. 80293
 DRAWN BY: WCD APPROVED BY: DGG/ED

1103