

Wind Powering America

Wind Powering America

SEARCH

Search Help ▶

- HOME
- ABOUT
- WIND BASICS & EDUCATION**
- RURAL COMMUNITIES
- FEDERAL, STATE, & LOCAL
- MAPS & DATA
- INFORMATION RESOURCES
- NEWS
- EVENTS

EERE » [Wind Program](#) » [Wind Powering America](#) » [Education](#)

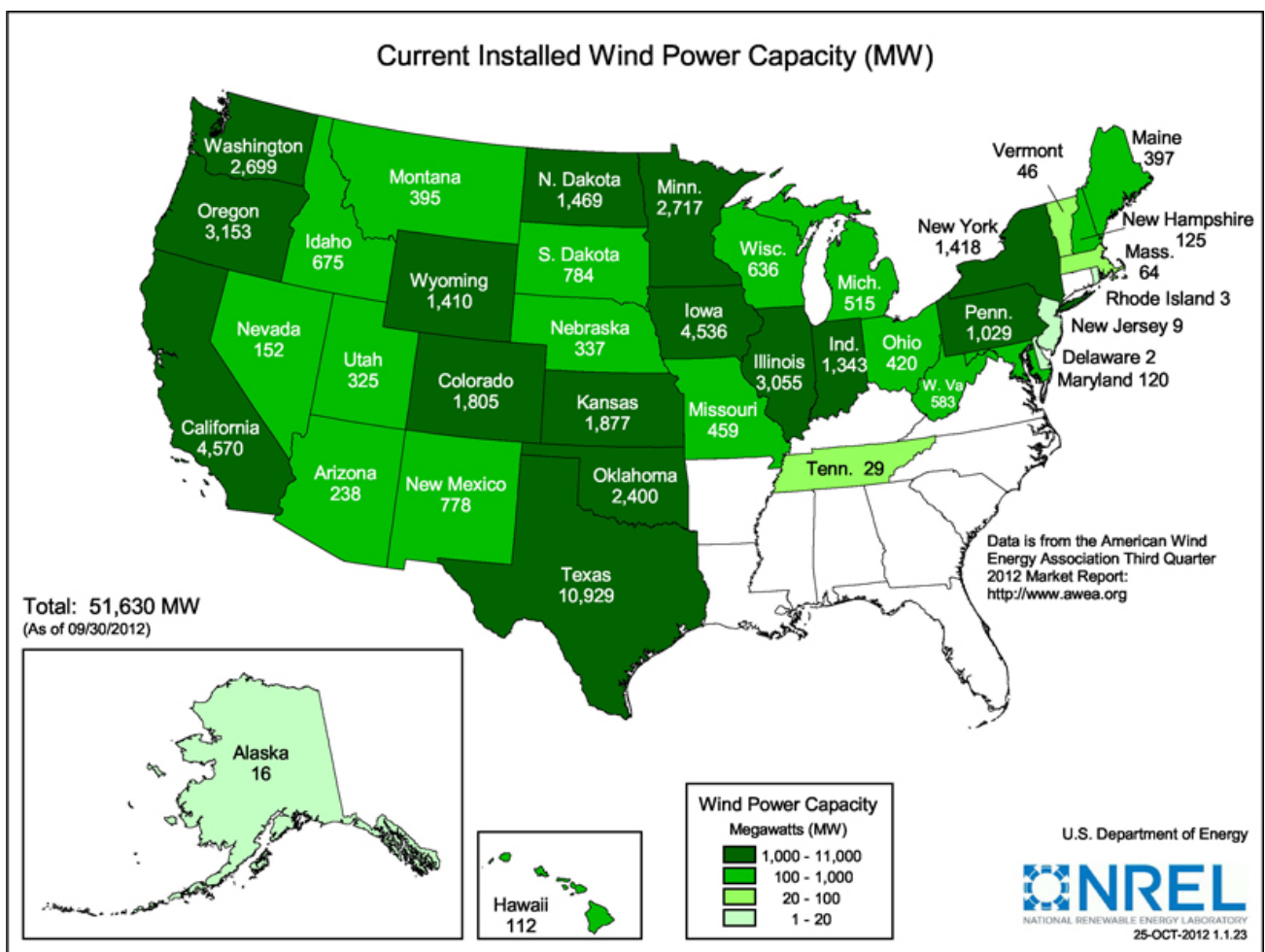
Printable Version

SHARE

- Learn About Wind
 - About Wind Power
 - Locating Wind Power
 - Getting Wind Power
 - Installed Wind Capacity**
- Wind for Schools Project
 - School Project Locations
 - Education & Training Programs
 - Curricula & Teaching Materials
 - Resources

Installed Wind Capacity

This page has maps of the United States that show installed wind capacity by state and its progression.



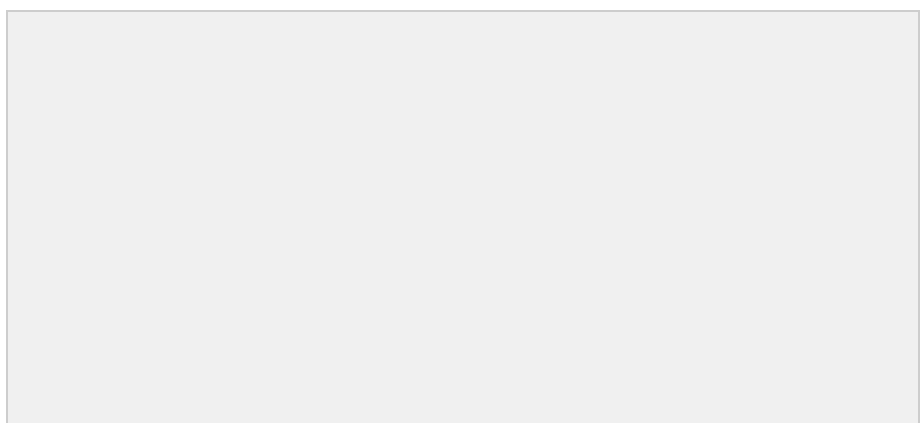
Download a [printable map](#)

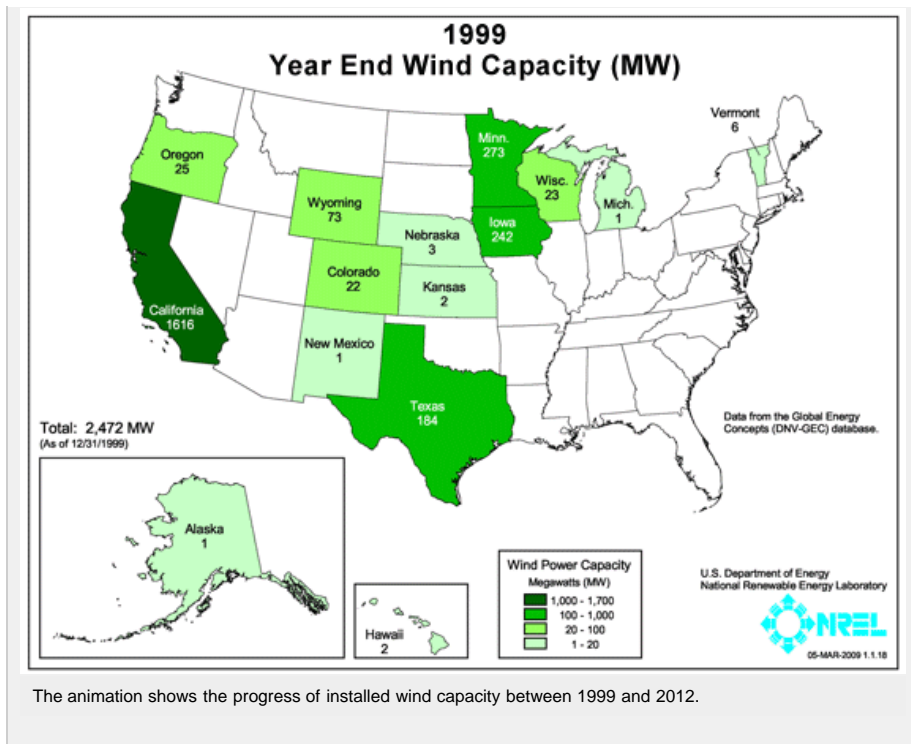
[Enlarge image](#)

The Energy Department's annual [Wind Technologies Market Report](#) provides information about wind power capacity additions and forecasts. For quarterly updates about capacity additions, see the American Wind Energy Association [market reports](#).

To the right, view an animation illustrating the progression of installed wind capacity, or below, view [installed capacity maps by year](#).

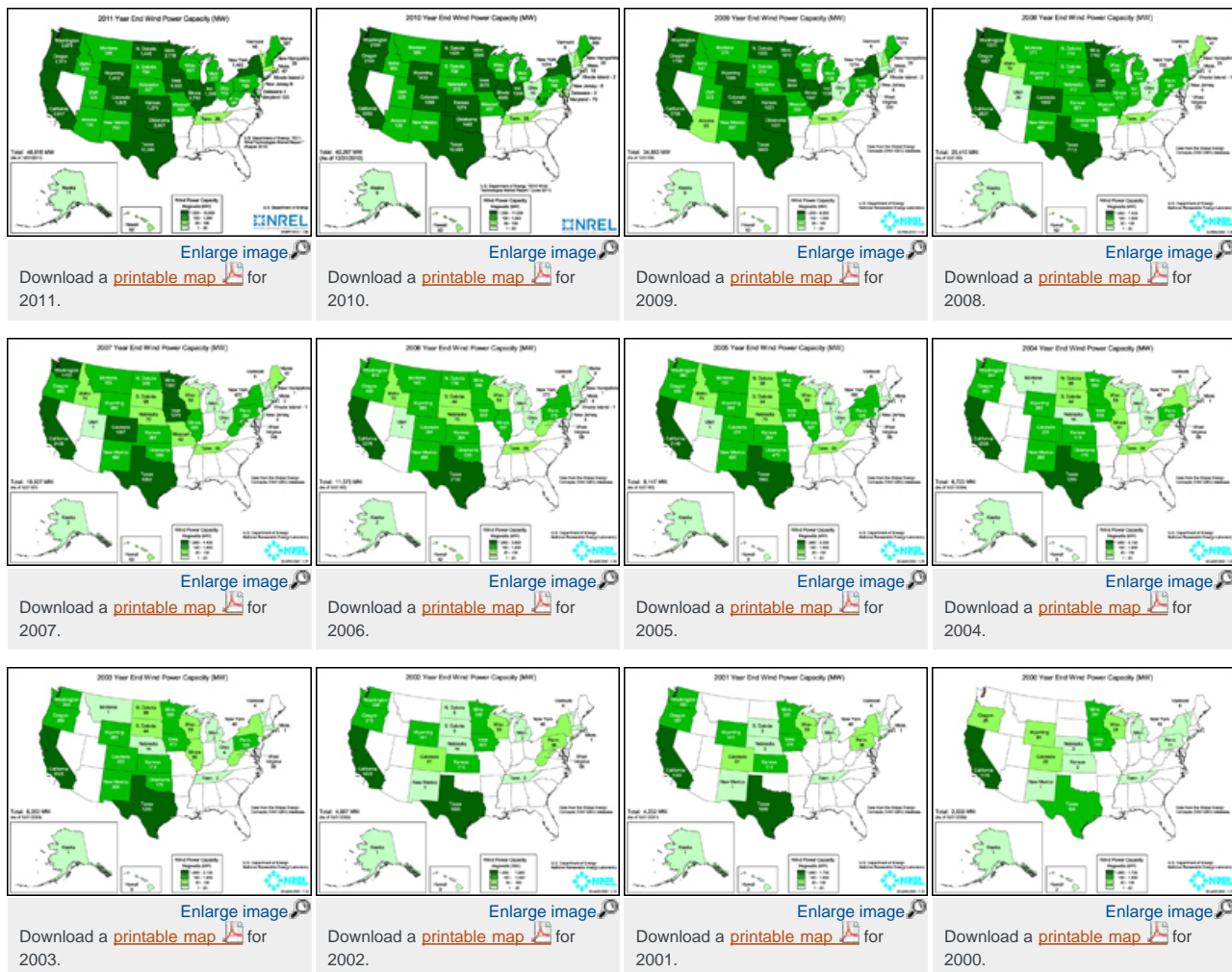
This [spreadsheet](#) contains installed wind capacity values for each state from 1999 to 2011.

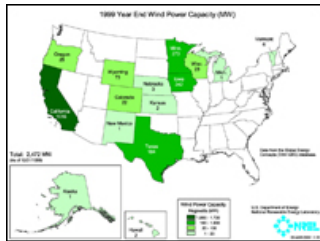




Yearly Installed Wind Capacity Maps

View individual installed capacity maps for each year.





[Enlarge image](#)

Download a [printable map](#) for 1999.

[Contacts](#) | [Website Policies](#) | [U.S. Department of Energy](#) | [USA.gov](#)
Content Last Updated: 11/8/2012