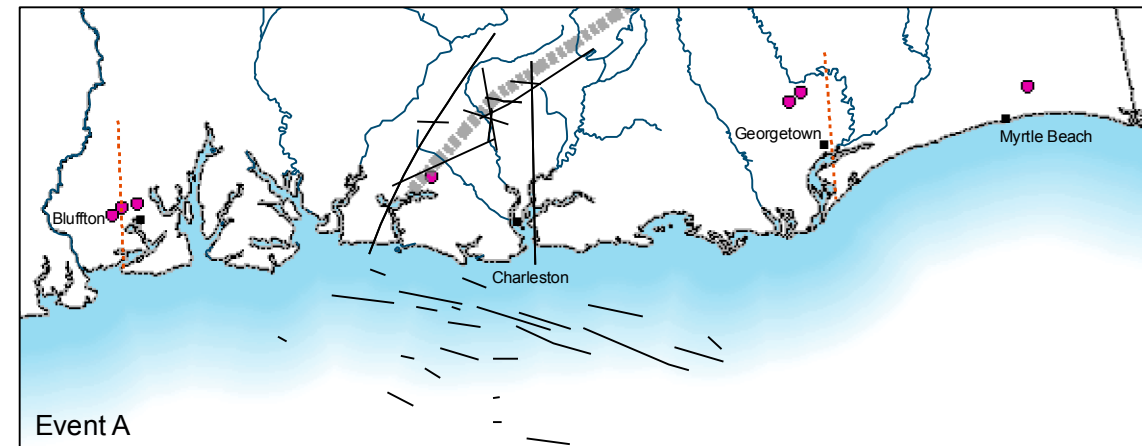


1886

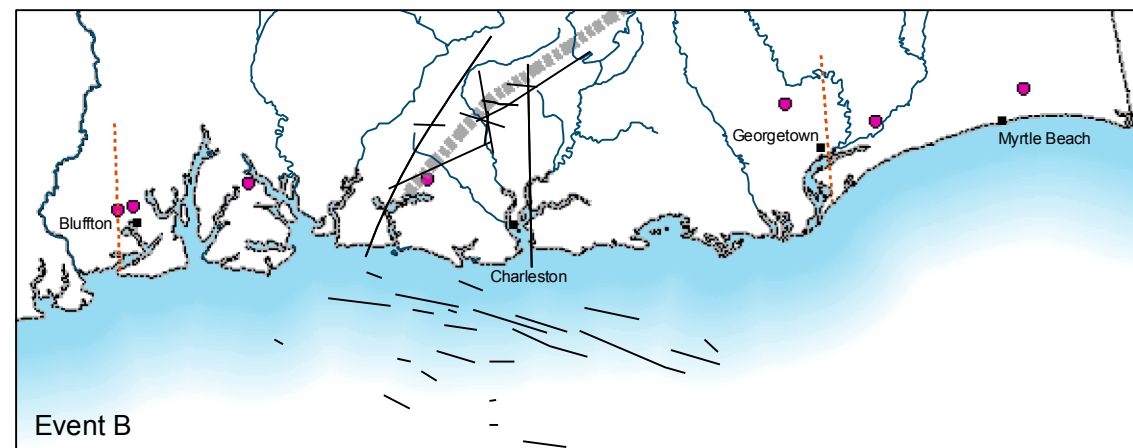
- Explanation**
- Liquefaction Feature / Site
  - Charleston Area Faults (see SSAR Figure 2.5.1-19 for sources)
  - - - - - Approx. Northern and Southern Limits of 1886 Liquefaction Features (Obermeier 1996)
  - ..... East Coast Fault System (Marple and Talwani 2000)

Source: Amick et al. (1990)



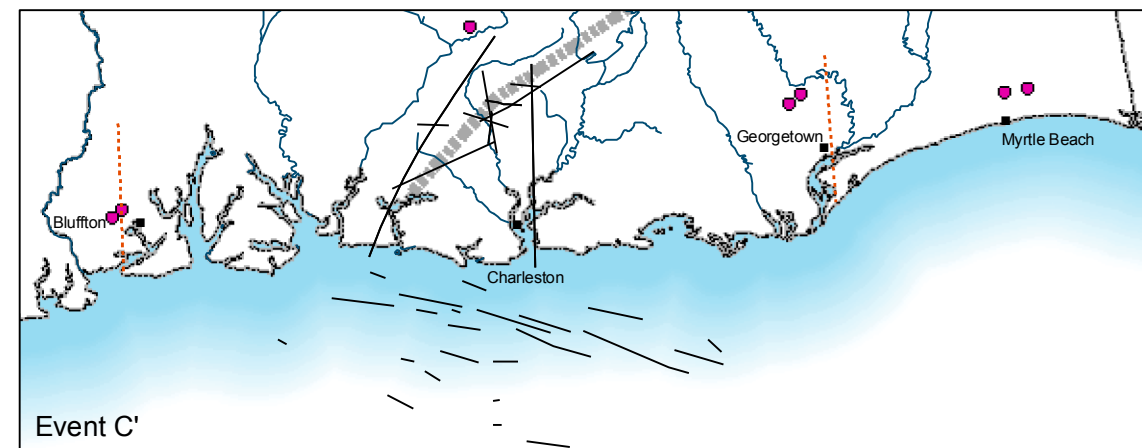
Event A

Source: Talwani and Schaeffer (2001)



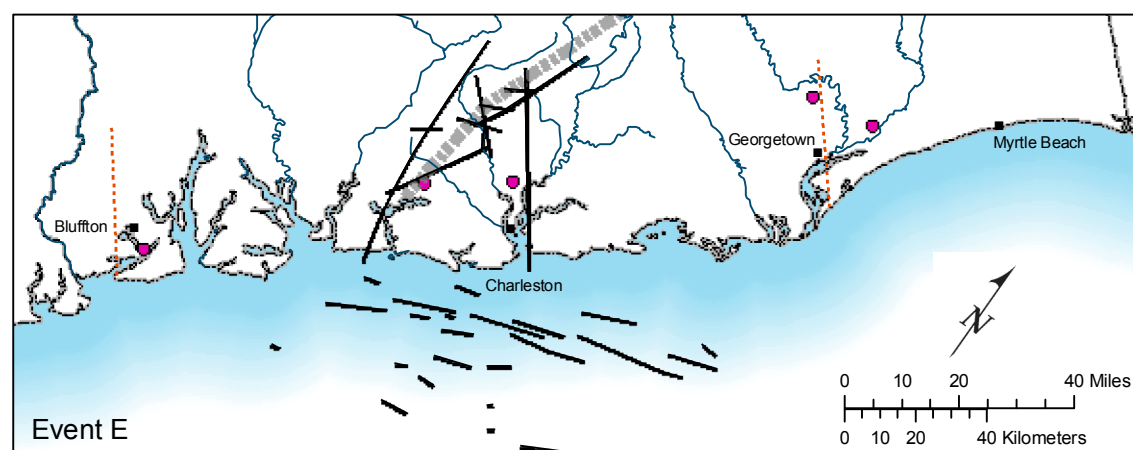
Event B

Source: Talwani and Schaeffer (2001)



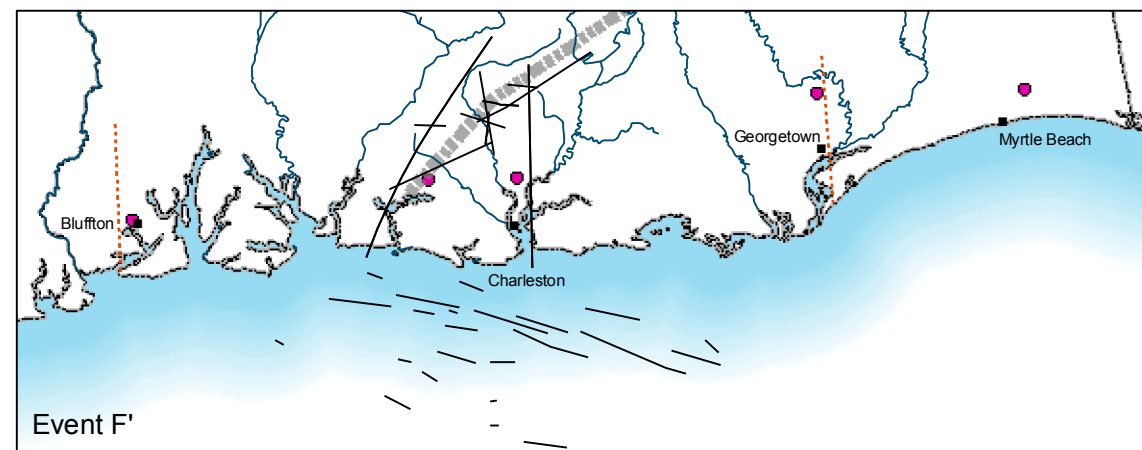
Event C'

Source: Modified after Talwani and Schaeffer (2001)



Event E

Source: Talwani and Schaeffer (2001)



Event F'

Source: Modified after Talwani and Schaeffer (2001)

Source: Southern Nuclear Company (2007)