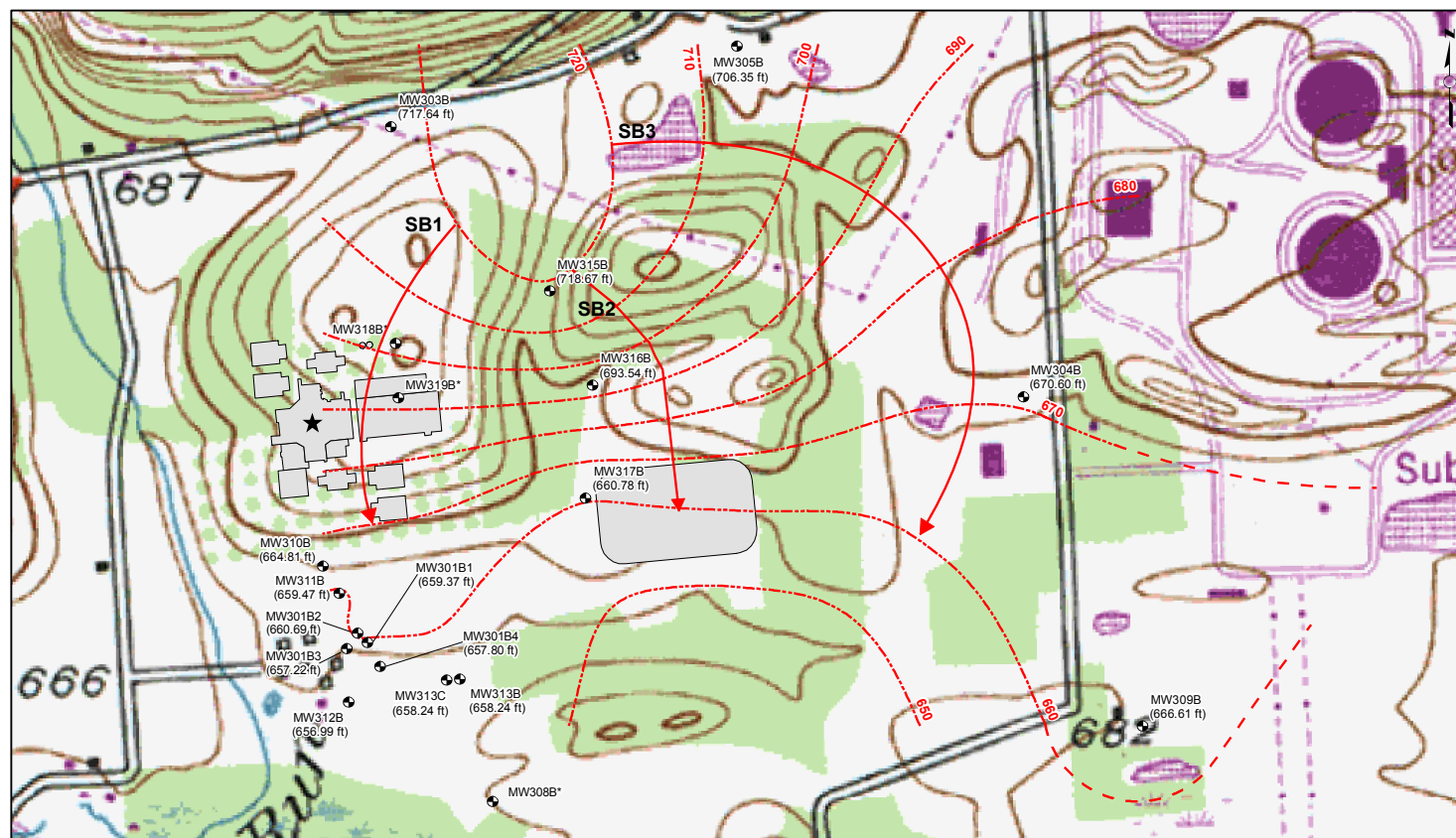


Figure 2.3-64— Potentiometric Surface Map of Shallow Bedrock Aquifer, January 2008 i8843647

003_bb_er_2_3-65_potentiometric_map_shallow_bedrock_january_2008_201112070256540en.pdf

**Legend**

- Monitoring Well
(668.92 ft) (Groundwater Elevation in feet NAVD88)
- * Groundwater Elevation not used in contouring.
- Potentiometric Contours (elevation in feet NAVD88)
- Approximate Location of Potentiometric Contour (elevation in feet NAVD88)
- Groundwater Flow Direction
- SB Flow Line in Shallow Bedrock
- ★ BBNPP
- NPP Building or Structures

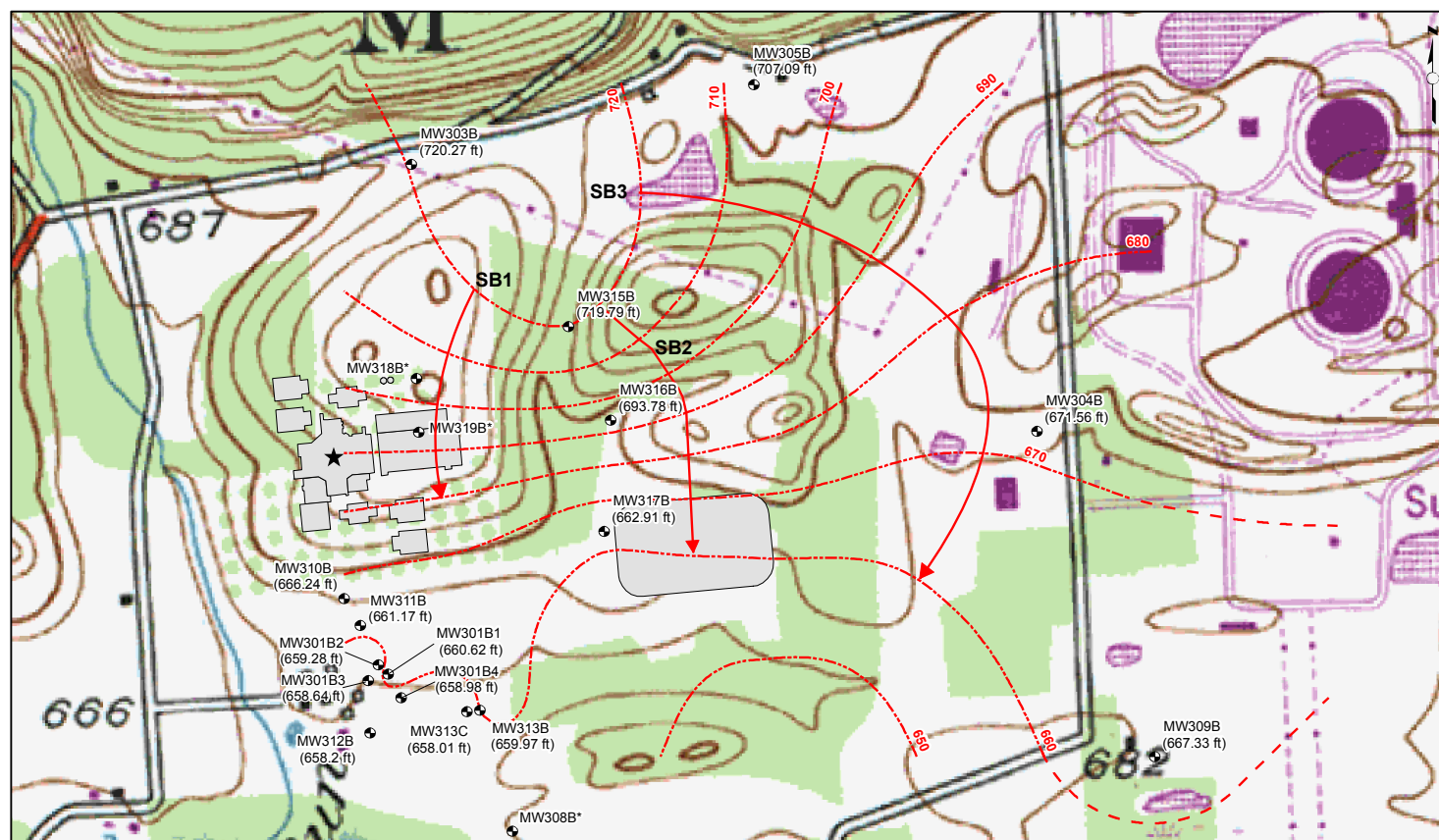
0 250 500 1,000 Feet
0 62.5 125 250 Meters

REFERENCE:
USGS, 1989.

10-4310-GIS-A283

Figure 2.3-65— Potentiometric Surface Map of Shallow Bedrock Aquifer, March 2008 i8843643

003_bb_er_2_3-66_potentiometric_map_shallow_bedrock_march_2008_201112070256580en.pdf

**Legend**

- Monitoring Well
(668.92 ft) (Groundwater Elevation in feet NAVD88)
- * Groundwater Elevation not used in contouring.
- Potentiometric Contours (elevation in feet NAVD88)
- - - Approximate Location of Potentiometric Contour (elevation in feet NAVD88)
- Groundwater Flow Direction
- SB Flow Line in Shallow Bedrock
- ★ BBNPP
- NPP Building or Structures

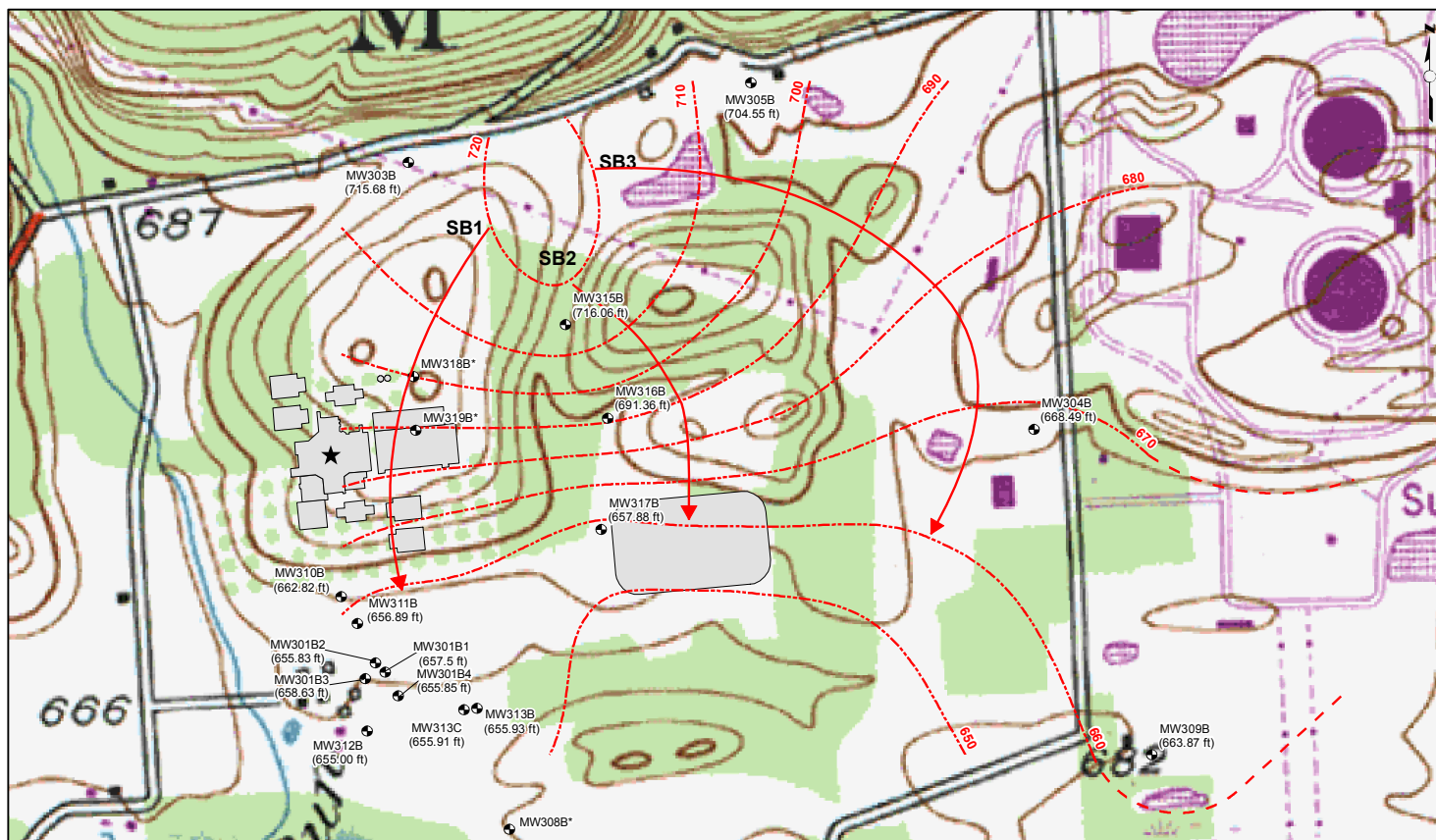
0 250 500 1,000 Feet
0 62.5 125 250 Meters

REFERENCE:
USGS, 1989.

10-4310-GIS-A284

Figure 2.3-66— Potentiometric Surface Map of Shallow Bedrock Aquifer, July 2008 i8843639

003_bb_er_2_3-67_potentiometric_map_shallow_bedrock_july_2008_201112070256620en.pdf

**Legend**

- Monitoring Well
(668.92 ft) (Groundwater Elevation in feet NAVD88)
- Groundwater Elevation not used in contouring.
- Potentiometric Contours (elevation in feet NAVD88)
- - - Approximate Location of Potentiometric Contour (elevation in feet NAVD88)
- Groundwater Flow Direction
- SB Flow Line in Shallow Bedrock
- ★ BBNPP
- NPP Building or Structures

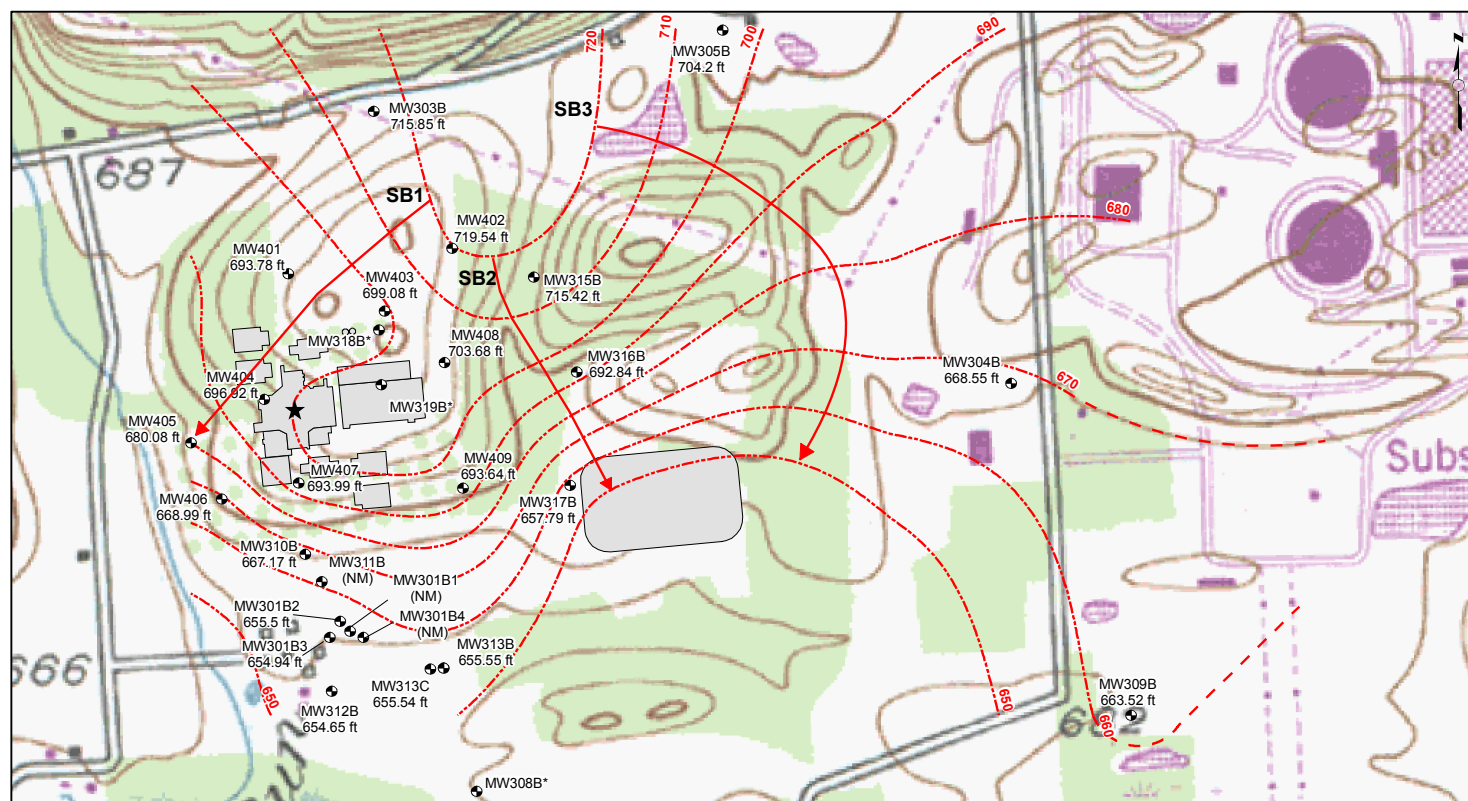
0 250 500 1,000 Feet
0 62.5 125 250 Meters

REFERENCE:
USGS, 1989.

10-4310-GIS-A285

Figure 2.3-67— Potentiometric Surface Map of Shallow Bedrock Aquifer, June 2010 bb2-3_20111213_24mf

003_bb_er_2_3-68_potentiometric_map_shallow_bedrock_june_2010_201112070256660en.pdf

**Legend**

- Monitoring Well
(668.92 ft) (Groundwater Elevation in feet NAVD88)
- * Groundwater Elevation not used in contouring.
- Potentiometric Contours (elevation in feet NAVD88)
- Approximate Location of Potentiometric Contour (elevation in feet NAVD88)
- Groundwater Flow Direction
- Flow Line in Shallow Bedrock
- BBNPP
- NPP Building or Structures

0 250 500 1,000 Feet
0 62.5 125 250 Meters

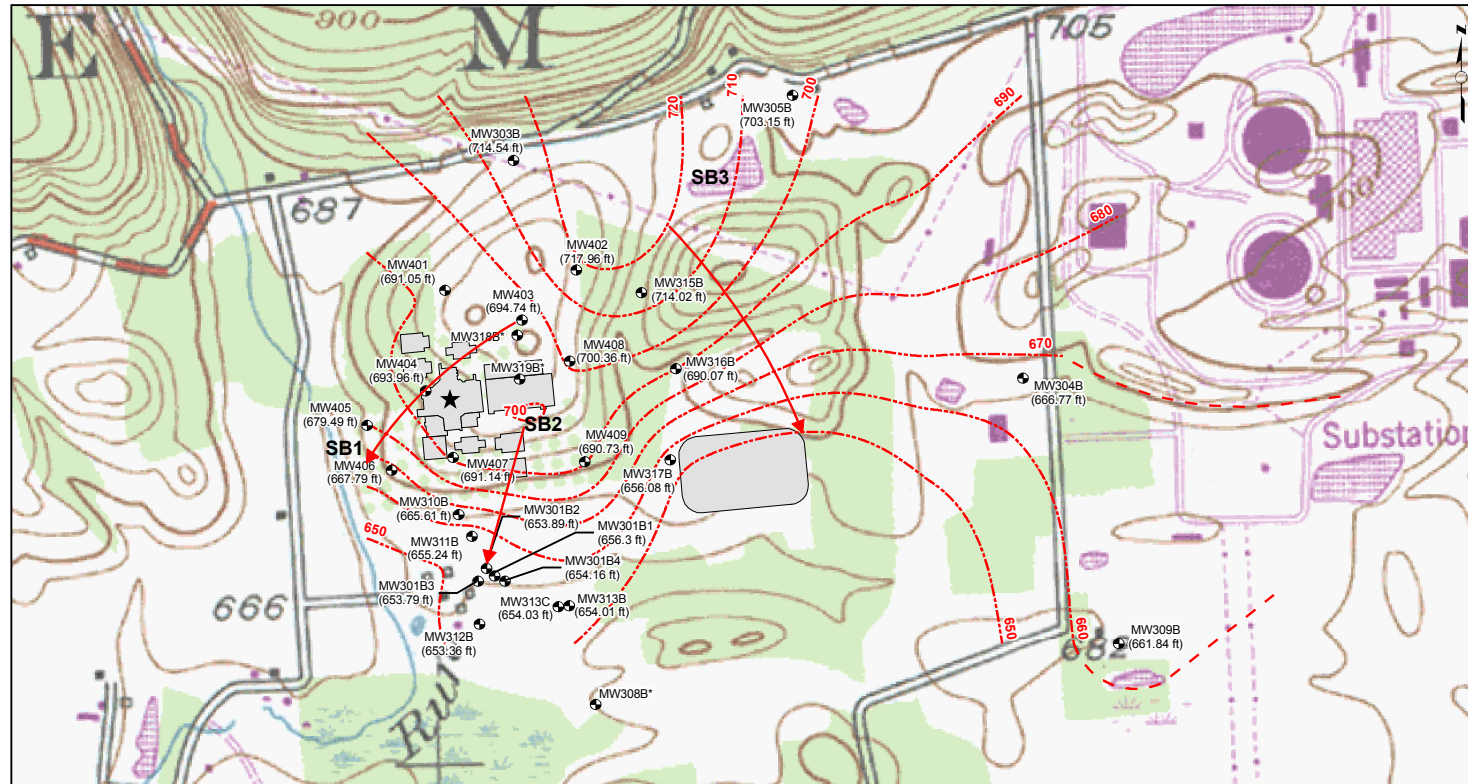
REFERENCE:
USGS, 1989.

10-4310-GIS-A286

BB-11-0206

Figure 2.3-68— Potentiometric Surface Map of Shallow Bedrock Aquifer, September 2010 bb2-3_20111213_25mf

003_bb_er_2_3-69_potentiometric_map_shallow_bedrock_september_2010_201112070256700en.pdf



Legend

- Monitoring Well
(668.92 ft) (Groundwater Elevation in feet NAVD88)
- Groundwater Elevation not used in contouring.
- Potentiometric Contours (elevation in feet NAVD88)
- Approximate Location of Potentiometric Contour (elevation in feet NAVD88)
- Groundwater Flow Direction
- SB Flow Line in Shallow Bedrock
- ★ BBNPP
- NPP Building or Structure

0 250 500 1,000 Feet
0 62.5 125 250 Meters

REFERENCE:
USGS, 1989.

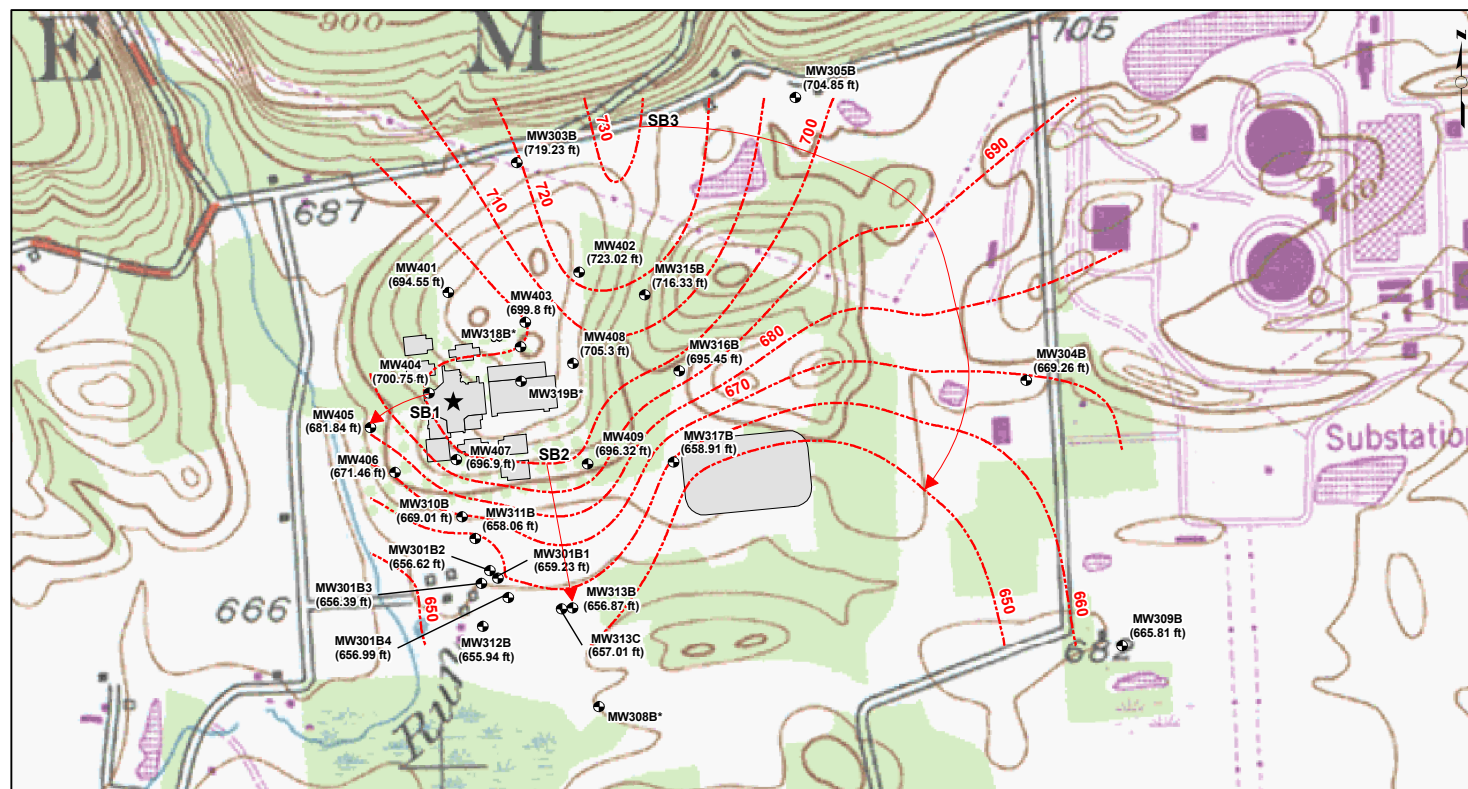
10-4310-GIS-A287

BB-11-0206

Figure 2.3-69— Potentiometric Surface Map of Shallow Bedrock Aquifer, December 2010

bb2-3_20111213_26mf

003_bb_er_2_3-70_potentiometric_map_shallow_bedrock_aquifer_december_2010_201112070256740en.pdf

**Legend**

- Monitoring Well
(668.92 ft) (Groundwater Elevation in feet NAVD88)
- * Groundwater Elevation not used in contouring.
- 680 --- Potentiometric Contours (elevation in feet NAVD88)
- Groundwater Flow Direction
- SB Flow Line in Shallow Bedrock

- ★ BBNPP
- NPP Building or Structure

0 250 500 1,000 Feet
0 62.5 125 250 Meters

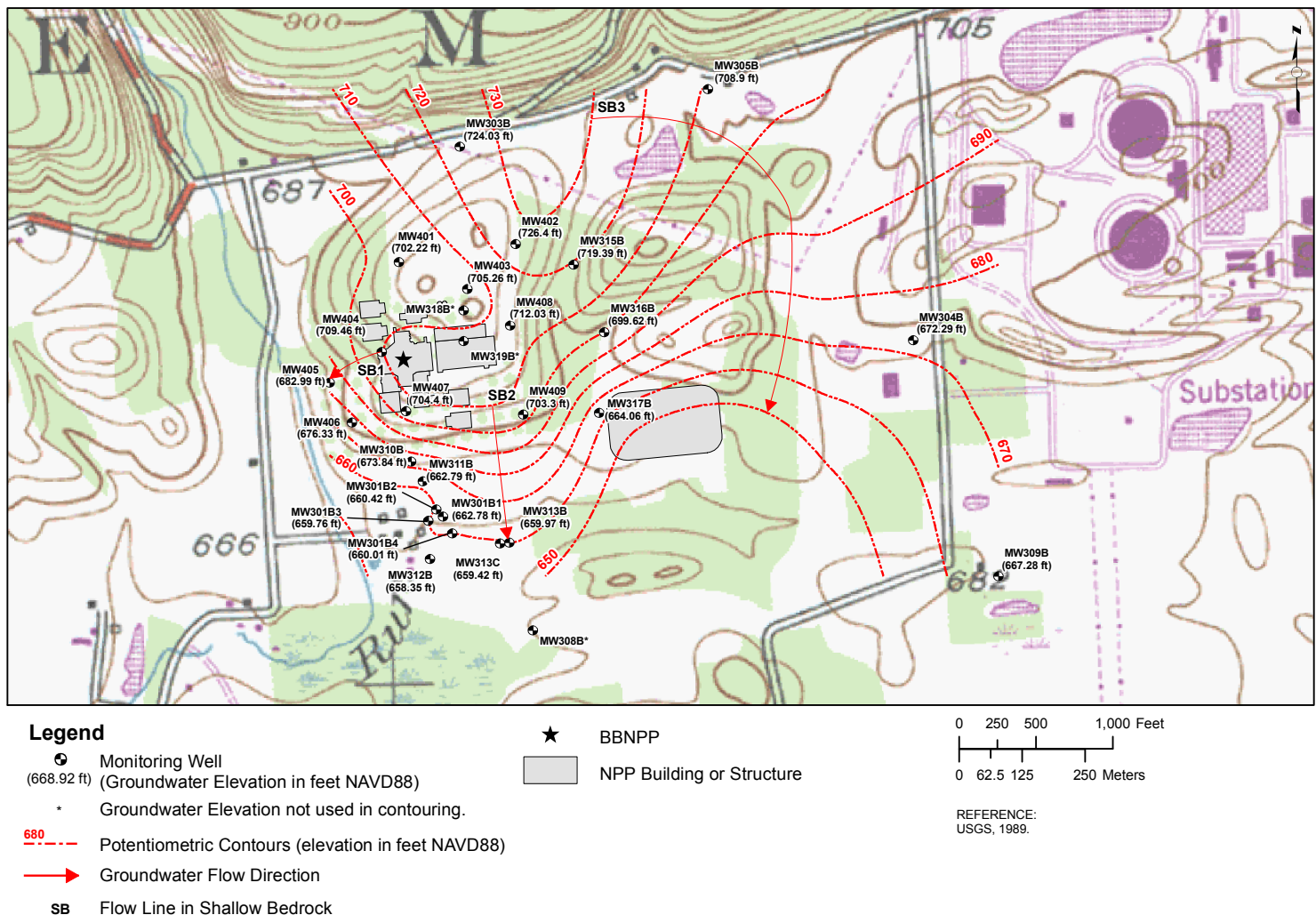
REFERENCE:
USGS, 1989.

10-4310-GIS-A312

BB-11-0206

Figure 2.3-70— Potentiometric Surface Map of Shallow Bedrock Aquifer, April 2011 bb2-3_20111213_27mf

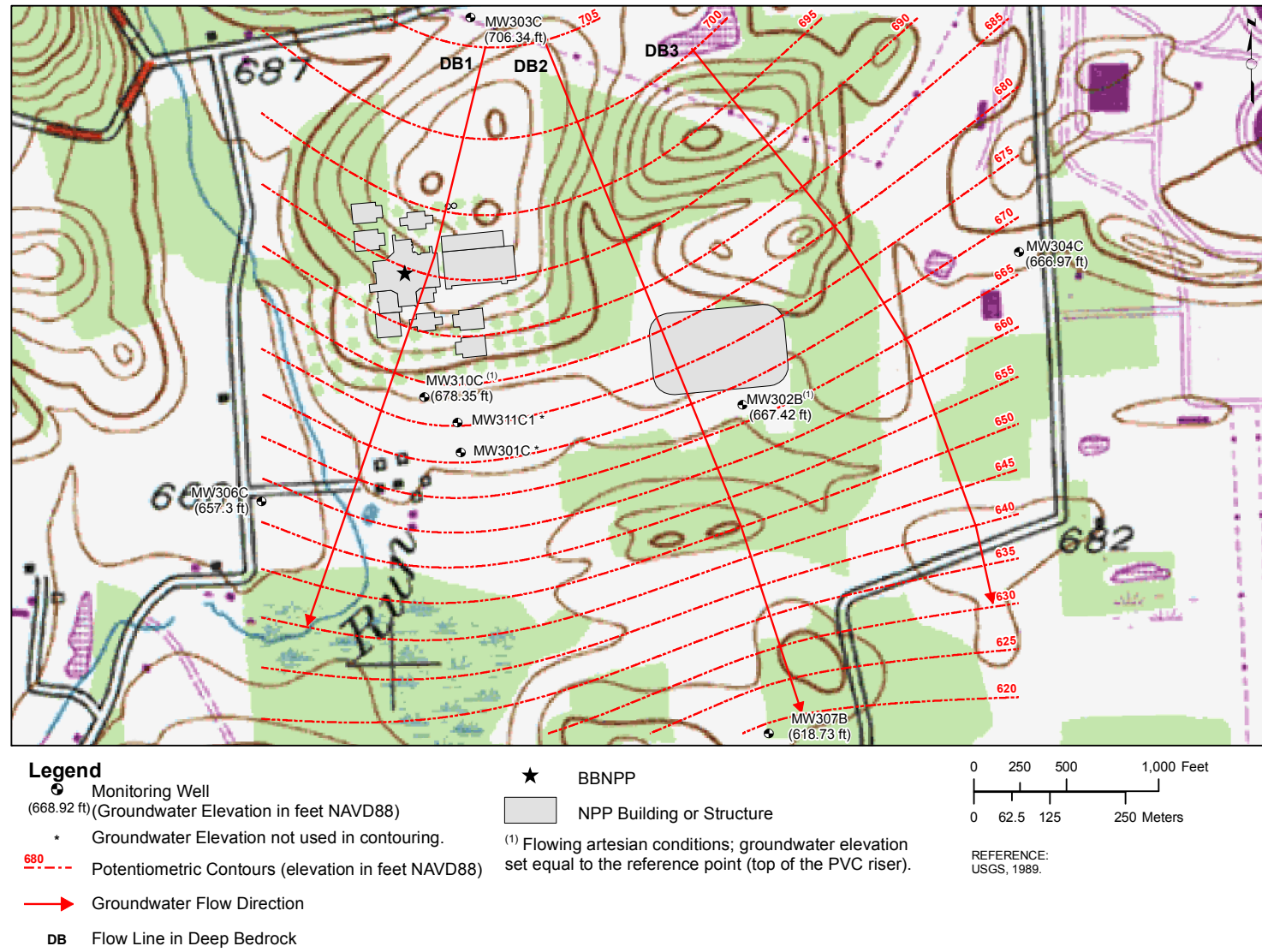
003_bb_er_2_3-71_potentiometric_map_shallow_bedrock_april_2011_201112070256780en.pdf



10-4310-GIS-A309

BB-11-0206

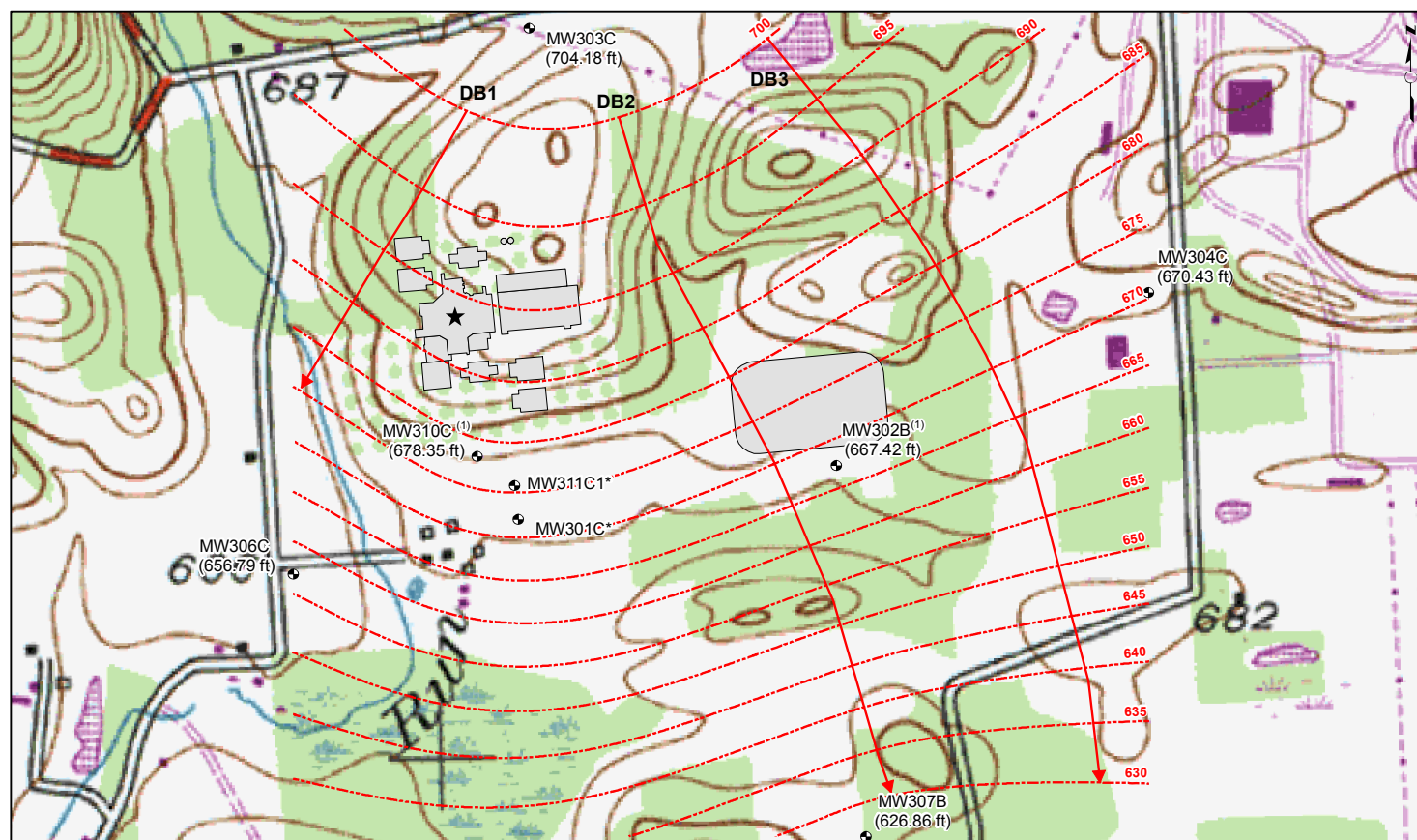
Figure 2.3-71 — Potentiometric Surface Map of Deep Bedrock Aquifer, November 2007 bb2-3_20111213_28mf
003_bb_er_2_3-72_potentiometric_map_deep_bedrock_aquifer_november_2007_201112070256820en.pdf



10-4310-GIS-A288

Figure 2.3-72— Potentiometric Surface Map of Deep Bedrock Aquifer, January 2008 i8843627

003_bb_er_2_3-73_potentiometric_map_deep_bedrock_january_2008_201112070256860en.pdf

**Legend**

Monitoring Well
(668.92 ft) (Groundwater Elevation in feet NAVD88)

* Groundwater Elevation not used in contouring.

680 --- Potentiometric Contours (elevation in feet NAVD88)

→ Groundwater Flow Direction

DB Flow Line in Deep Bedrock



BBNPP



NPP Building or Structure

(1) Flowing artesian conditions; groundwater elevation set equal to the reference point (top of the PVC riser).

0 250 500 1,000 Feet

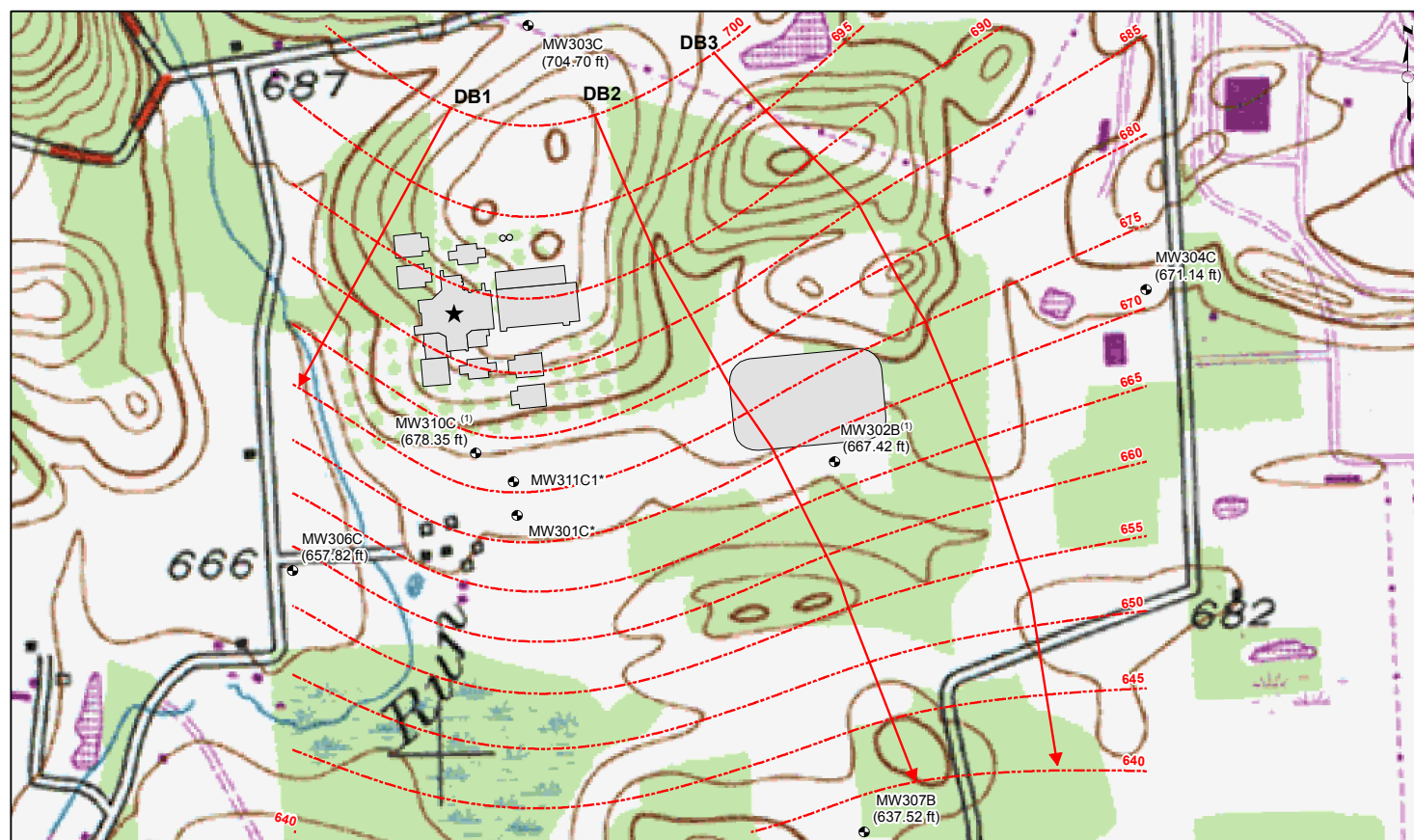
0 62.5 125 250 Meters

REFERENCE:
USGS, 1989.

10-4310-GIS-A289

Figure 2.3-73— Potentiometric Surface Map of Deep Bedrock Aquifer, March 2008 18843619

003_bb_er_2_3-74_potentiometric_map_deep_bedrock_march_2008_201112070256900en.pdf

**Legend**

Monitoring Well
(668.92 ft) (Groundwater Elevation in feet NAVD88)

* Groundwater Elevation not used in contouring.

680 --- Potentiometric Contours (elevation in feet NAVD88)

→ Groundwater Flow Direction

DB Flow Line in Deep Bedrock

★ BBNPP

□ NPP Building or Structure

⁽¹⁾ Flowing artesian conditions; groundwater elevation set equal to the reference point (top of PVC riser).

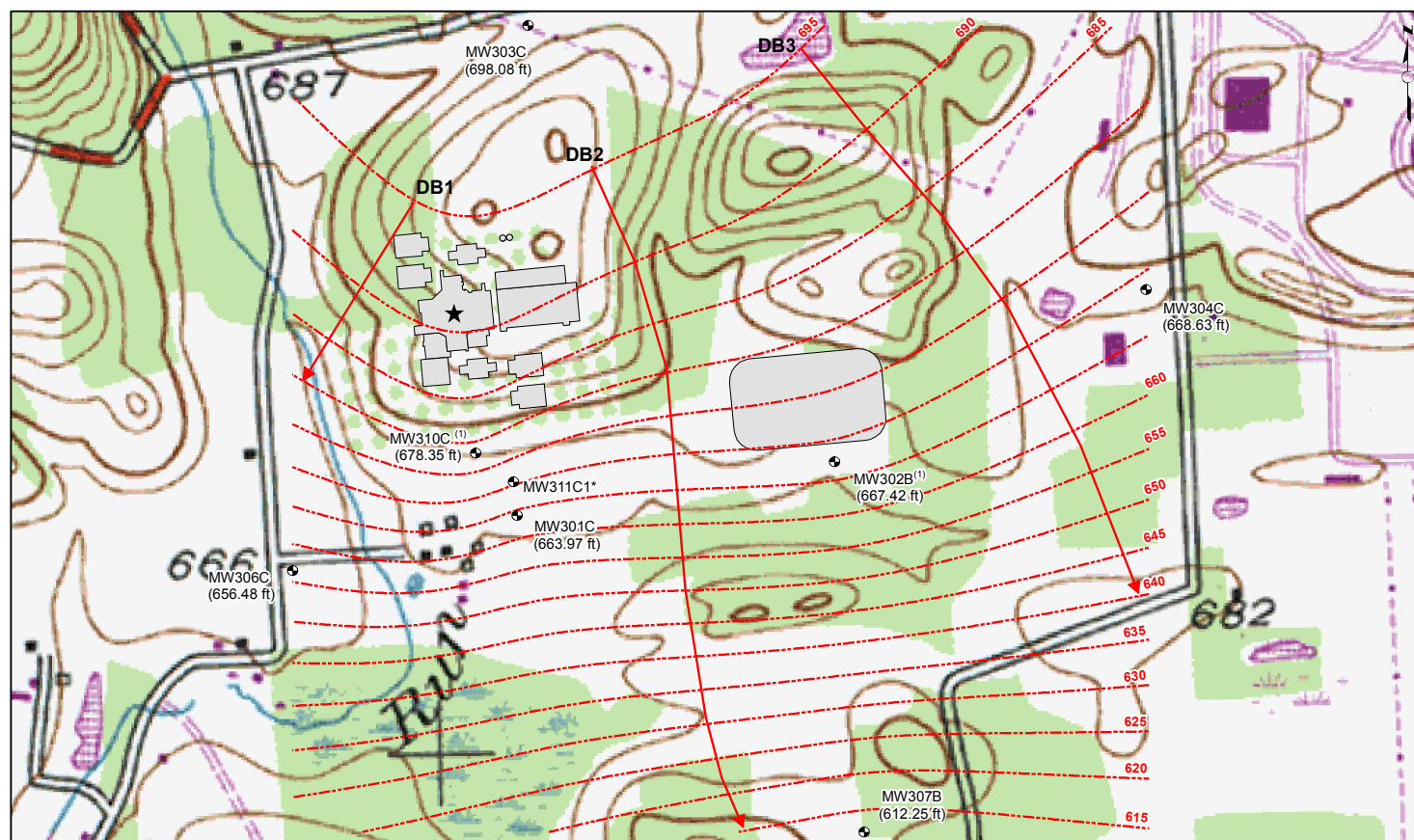
0 250 500 1,000 Feet
0 62.5 125 250 Meters

REFERENCE:
USGS, 1989.

10-4310-GIS-A290

Figure 2.3-74— Potentiometric Surface Map of Deep Bedrock Aquifer, July 2008 i8843615

003_bb_er_2_3-75_potentiometric_map_deep_bedrock_july_2008_201112070256940en.pdf

**Legend**

- Monitoring Well
(668.92 ft) (Groundwater Elevation in feet NAVD88)
- Groundwater Elevation not used in contouring.
- Potentiometric Contours (elevation in feet NAVD88)
- Groundwater Flow Direction
- DB Flow Line in Deep Bedrock

- ★ BBNPP
- NPP Building or Structure

(1) Flowing artesian conditions; groundwater elevation set equal to the reference point (top of the PVC riser).

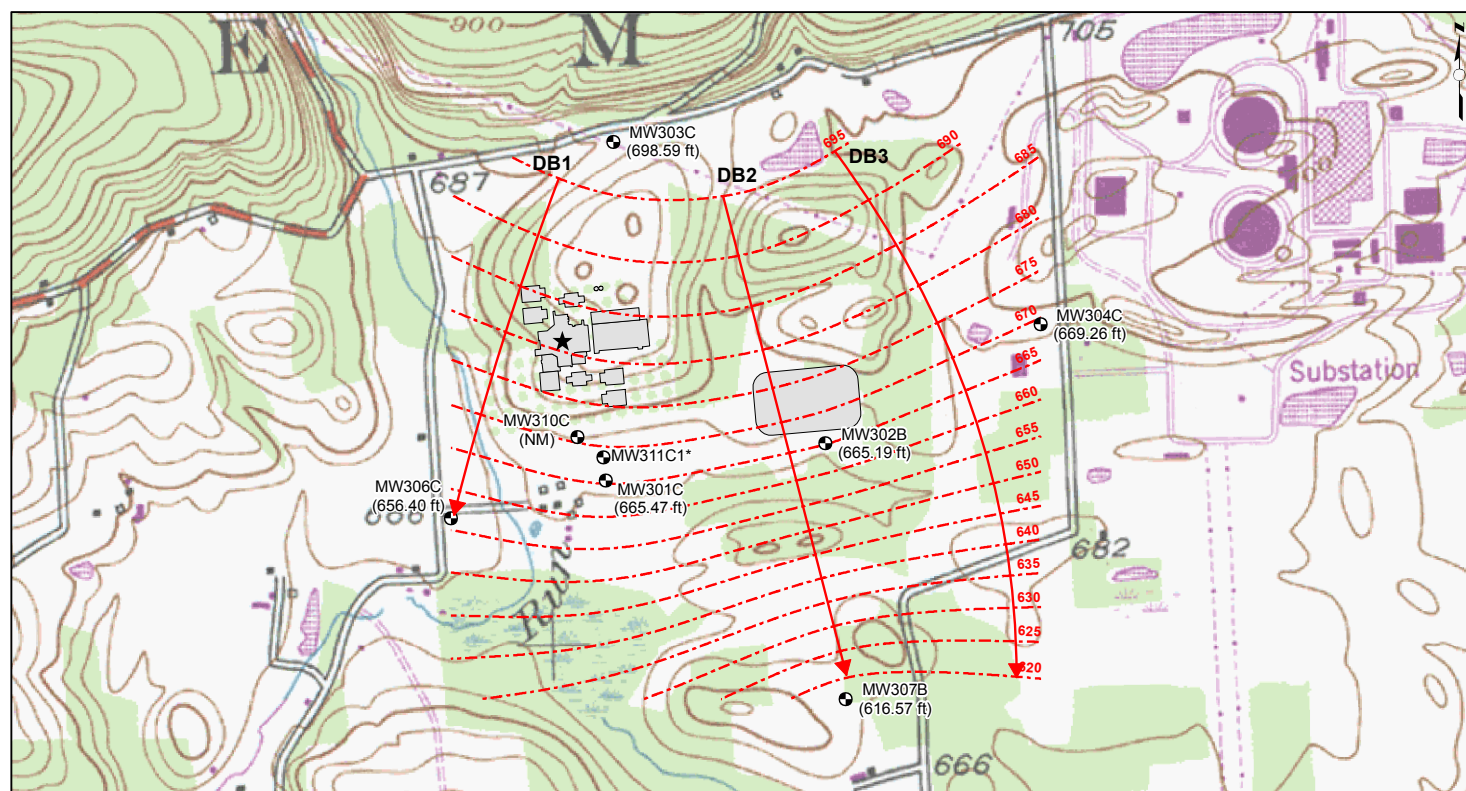
0 250 500 1,000 Feet
0 62.5 125 250 Meters

REFERENCE:
USGS, 1989.

10-4310-GIS-A291

Figure 2.3-75— Potentiometric Surface Map of Deep Bedrock Aquifer, June 2010 bb2-3_20111213_29mf

003_bb_er_2_3-76_potentiometric_map_deep_bedrock_june_2010_201112070256980en.pdf

**Legend**

- Monitoring Well
(668.92 ft) (Groundwater Elevation in feet NAVD88)
- * Groundwater Elevation not used in contouring.
- 680 --- Potentiometric Contours (elevation in feet NAVD88)
- Groundwater Flow Direction
- DB Flow Line in Deep Bedrock

- ★ BBNPP
- NPP Building or Structure

0 500 1,000 2,000 Feet
0 125 250 500 Meters

REFERENCE:
USGS, 1989.

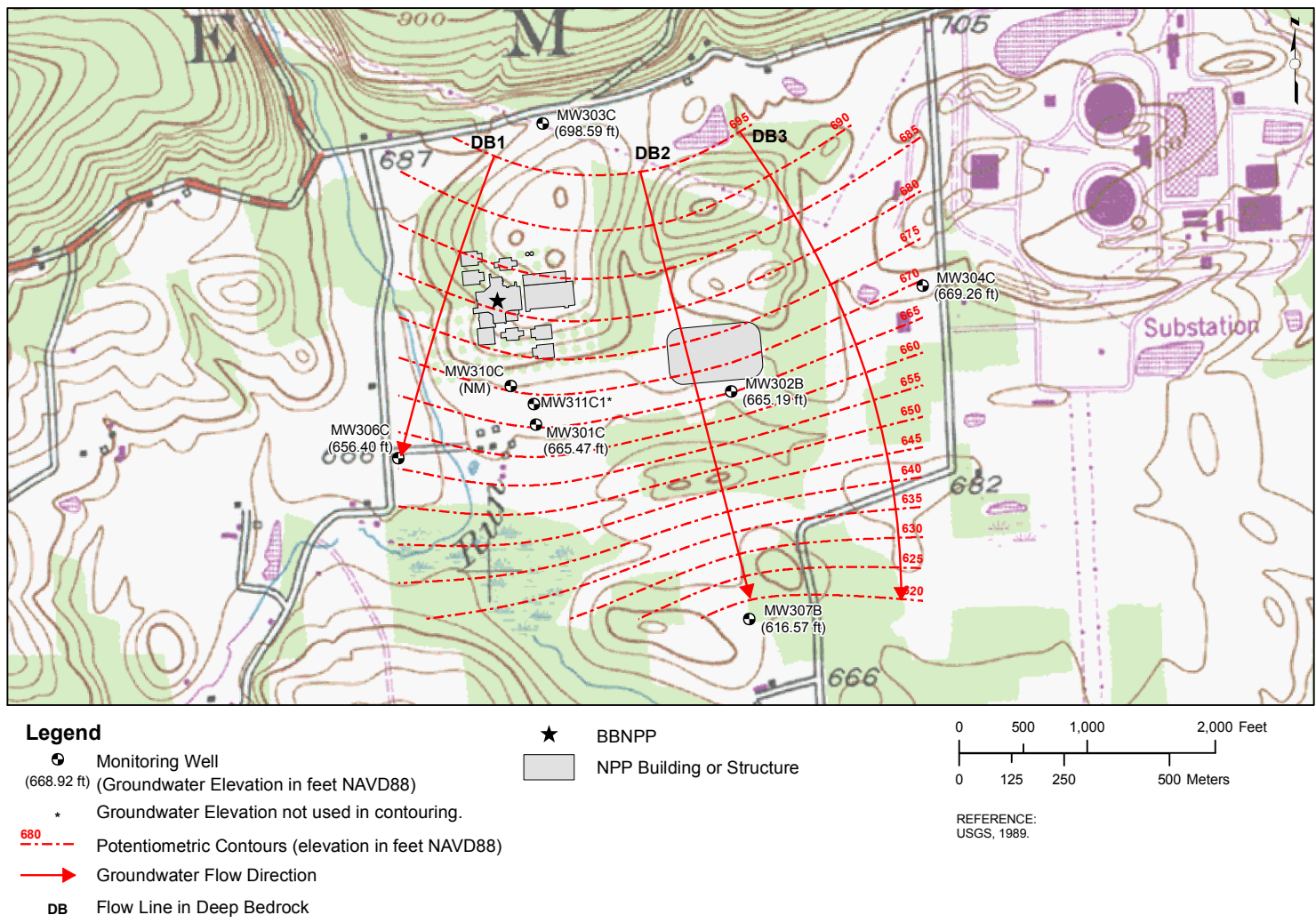
10-4310-GIS-A292

BB-11-0206

Figure 2.3-76— Potentiometric Surface Map of Deep Bedrock Aquifer, September 2010

bb2-3_20111213_30mf

003_bb_er_2_3-76_potentiometric_map_deep_bedrock_june_2010_201112070256980en.pdf



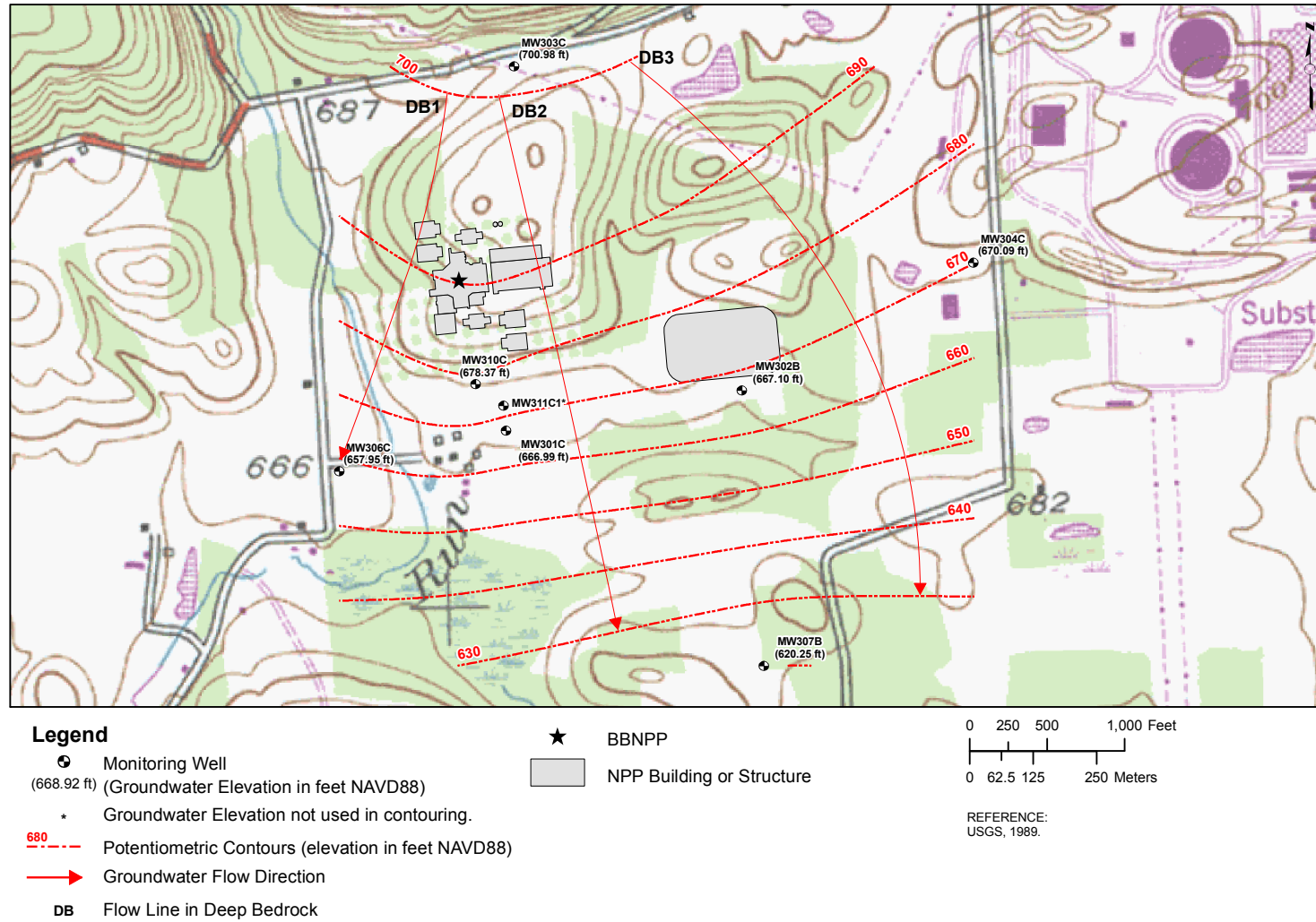
10-4310-GIS-A292

BB-11-0206

Figure 2.3-77— Potentiometric Surface Map of Deep Bedrock Aquifer, December 2010

003_bb_er_2_3-78_potentiometric_map_deep_bedrock_december_2010_201112070257060en.pdf

bb2-3_20111213_31mf

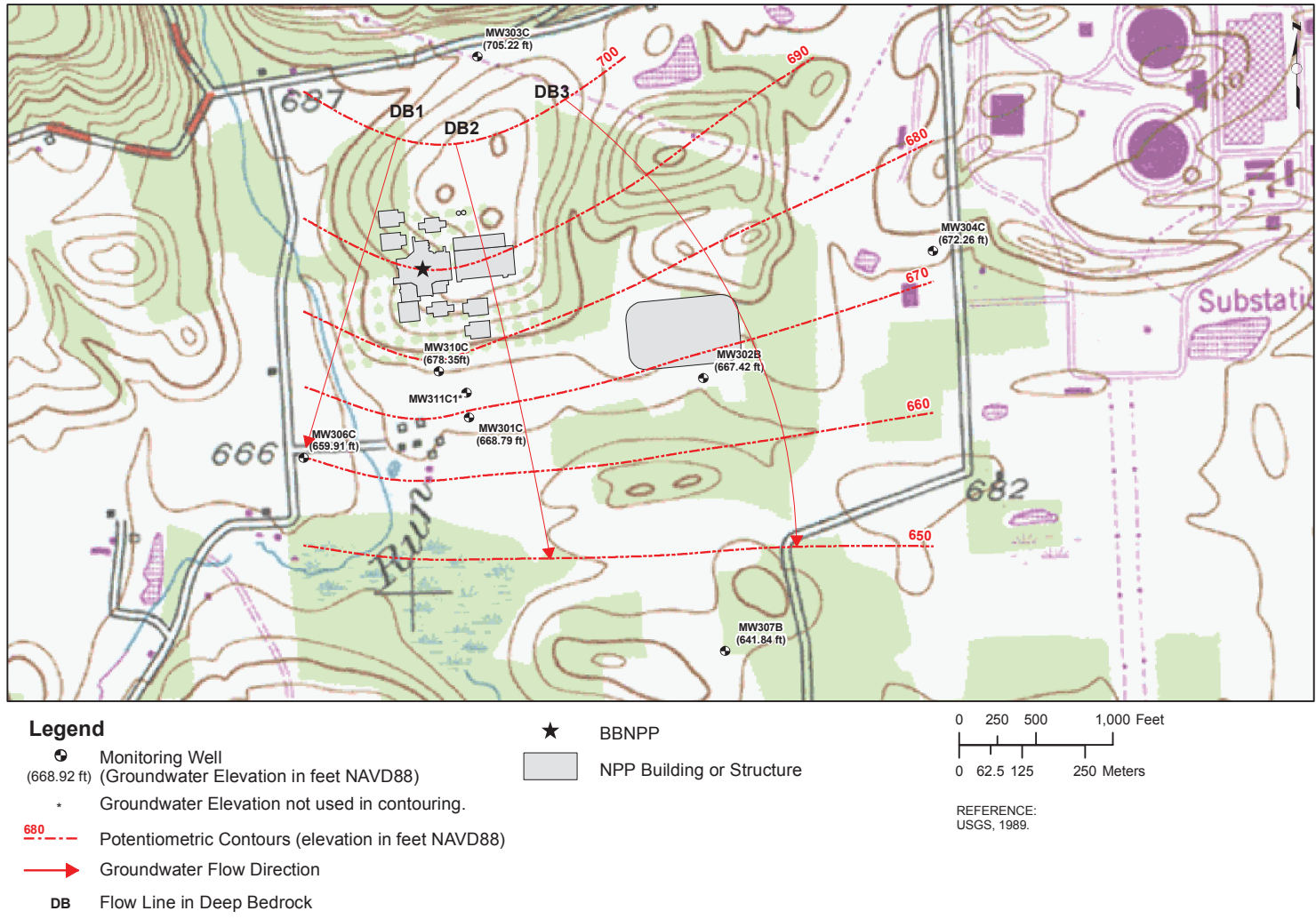


10-4310-GIS-A311

BB-11-0206

Figure 2.3-78— Potentiometric Surface Map of Deep Bedrock Aquifer, April 2011 bb2-3_20111213_32mf

003_bb_er_2_3-79_potentiometric_map_deep_bedrock_aquifer_april_2011_201112070257100en.pdf



10-4310-GIS-A310

BB-11-0206

Figure 2.3-79— Areas Known or Suspected of Having Upward-Flowing Groundwater from Bedrock i8843611

003_bb_er_2_3-80_areas_having_upward-flowing_groundwater_201112070257180en.pdf

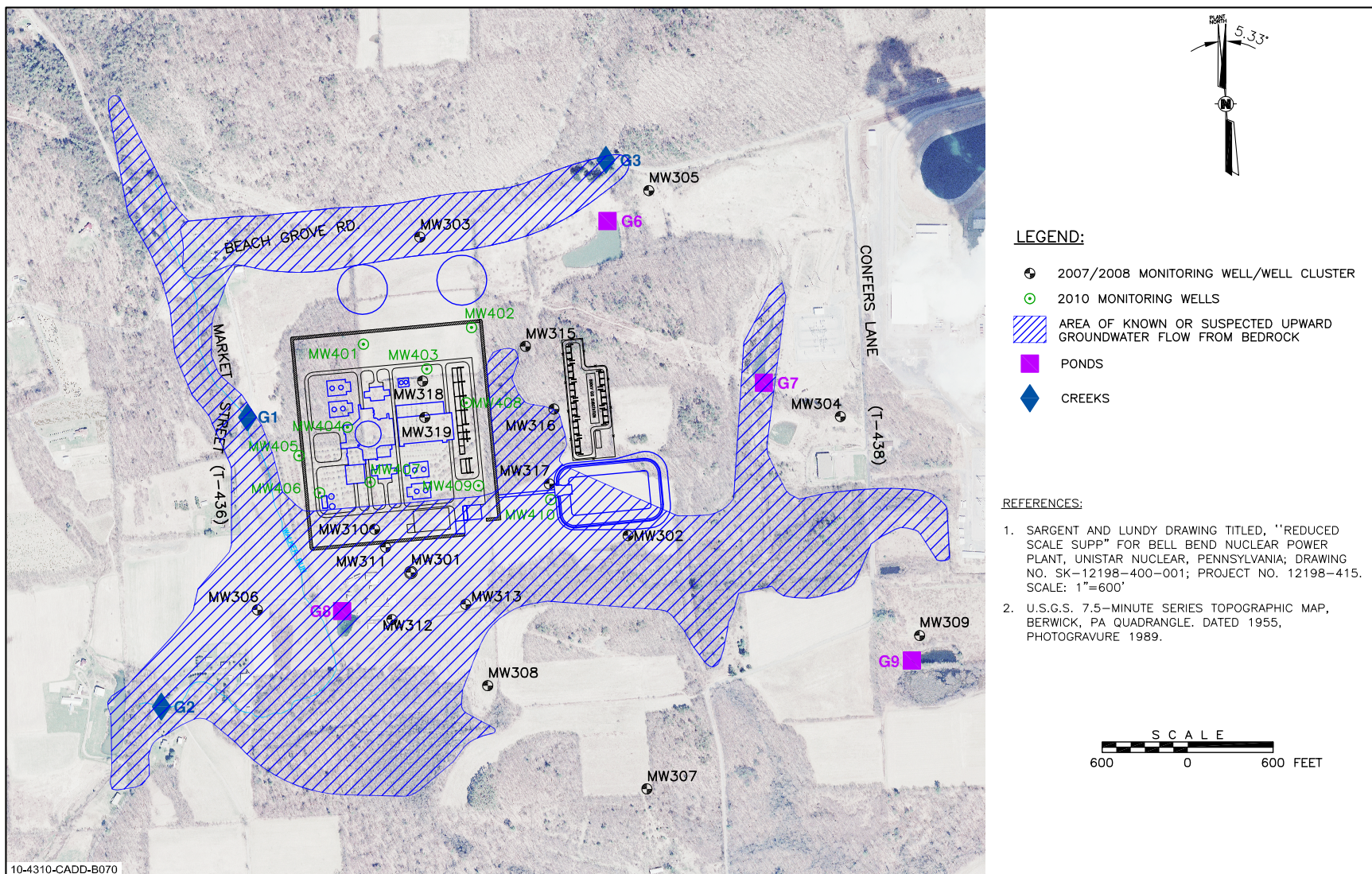


Figure 2.3-80— Vertical Distribution of Fractures in MW301C Between 45 and 345 Feet Below Ground Surface i8843607

er_2_3_1_vertical_distribution_of_fractures_in_mw301c_between_45_and_345_feet_below_ground_surface0074970en.pdf

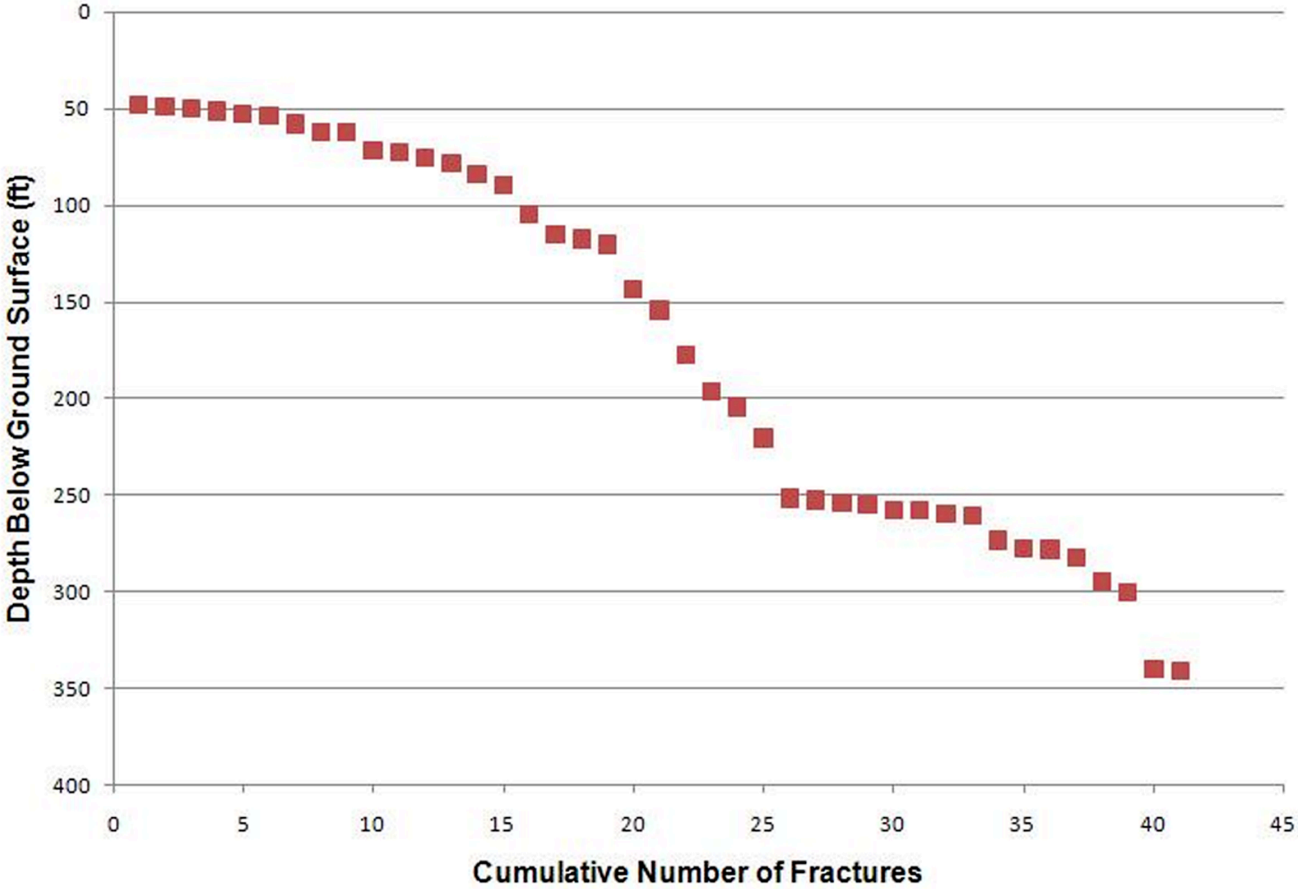


Figure 2.3-81— Distribution of Fracture Dip Directions in Monitoring Well MW301C i8843603

er_2_3_1_distribution_of_fracture_dip_directions_in_monitoring_well_mw301c0072970en.pdf

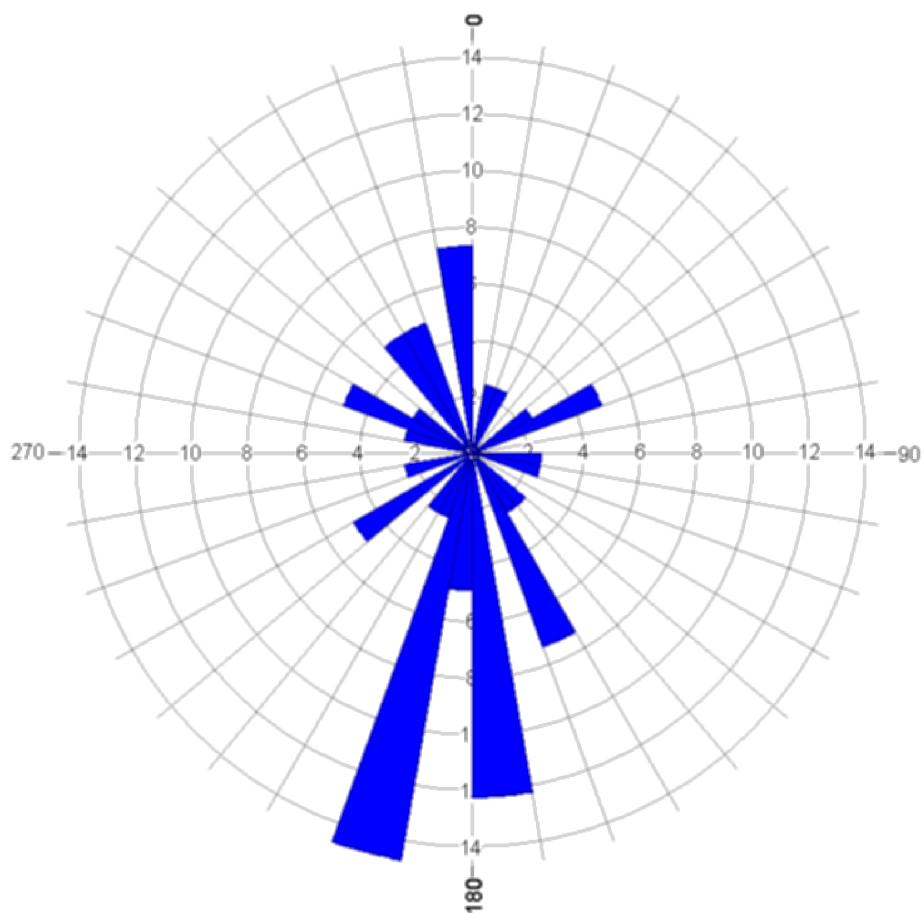


Figure 2.3-82— Distribution of Fracture Dip Angles in Monitoring Well MW301C i8843599

er_2_3_1_distribution_of_fracture_dip_angles_in_monitoring_well_301c0072910en.pdf

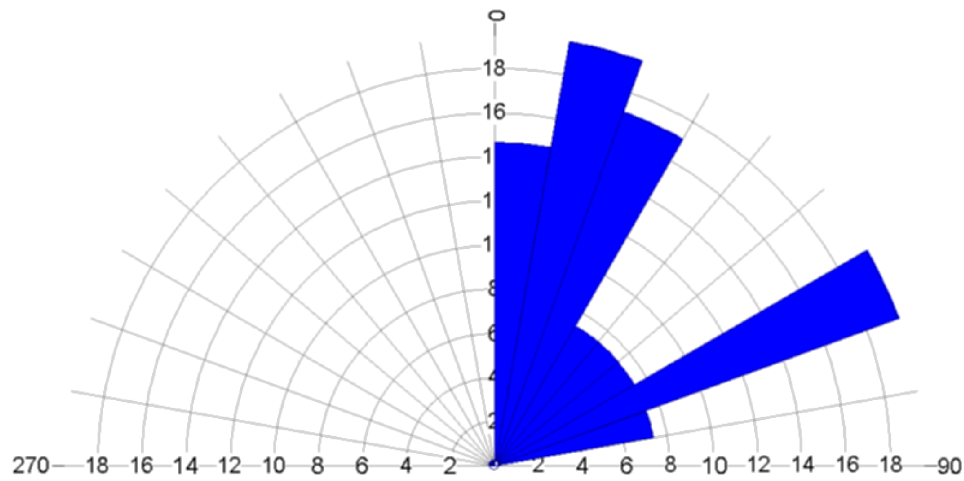


Figure 2.3-83— Vertical Distribution of Fractures in MW310C Between 24 and 200 Feet Below Ground Surface i8843595

er_2_3_1_vertical_distribution_of_fractures_in_mw310c_between_24_and_200_feet_below_ground_surface0075000en.pdf

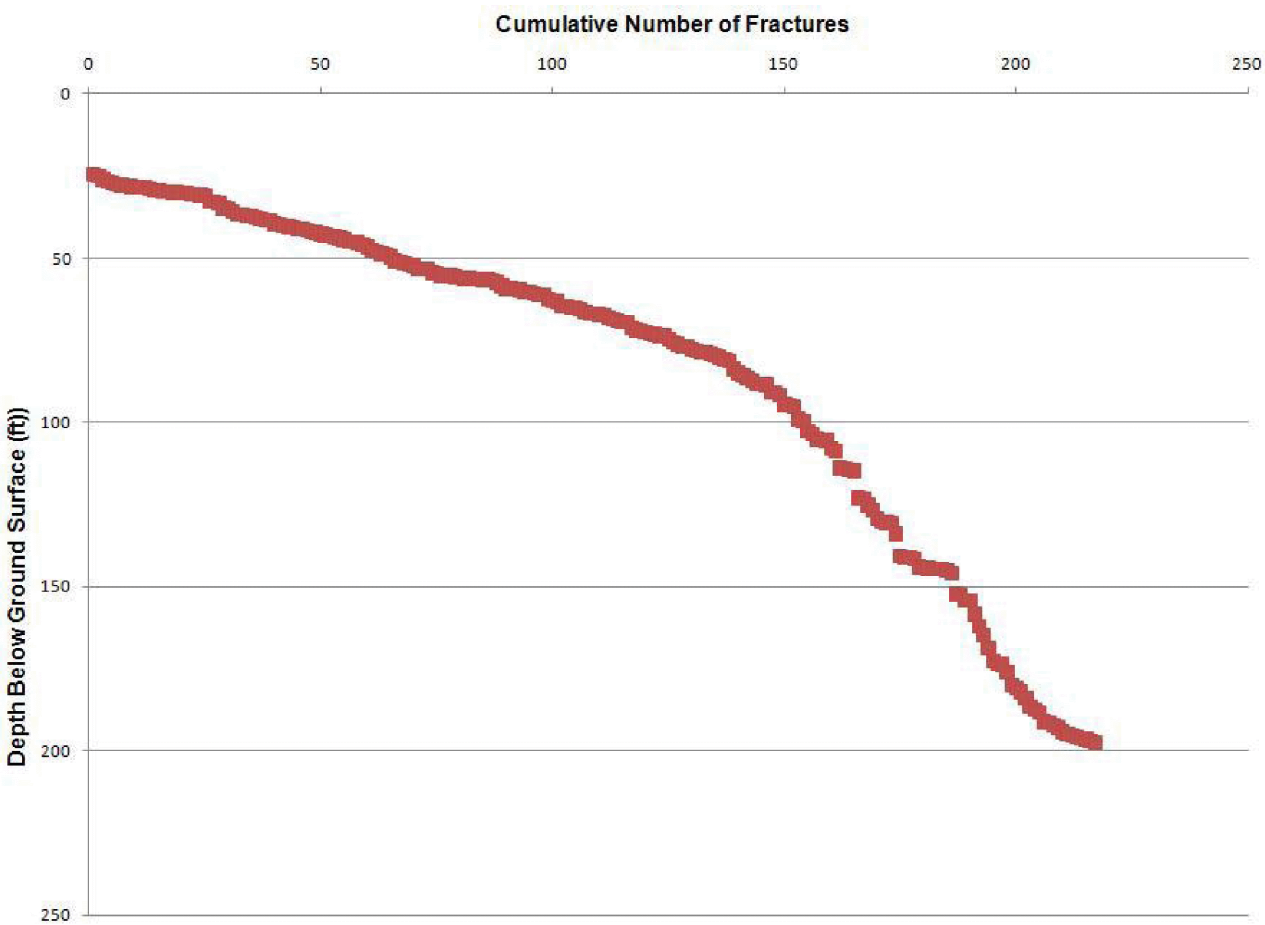


Figure 2.3-84— Distribution of Fracture Dip Directions in Monitoring Well MW310C i8843591

er_2_3_1_distribution_of_fracture_dip_directions_in_monitoring_well_mw310c0073000en.pdf

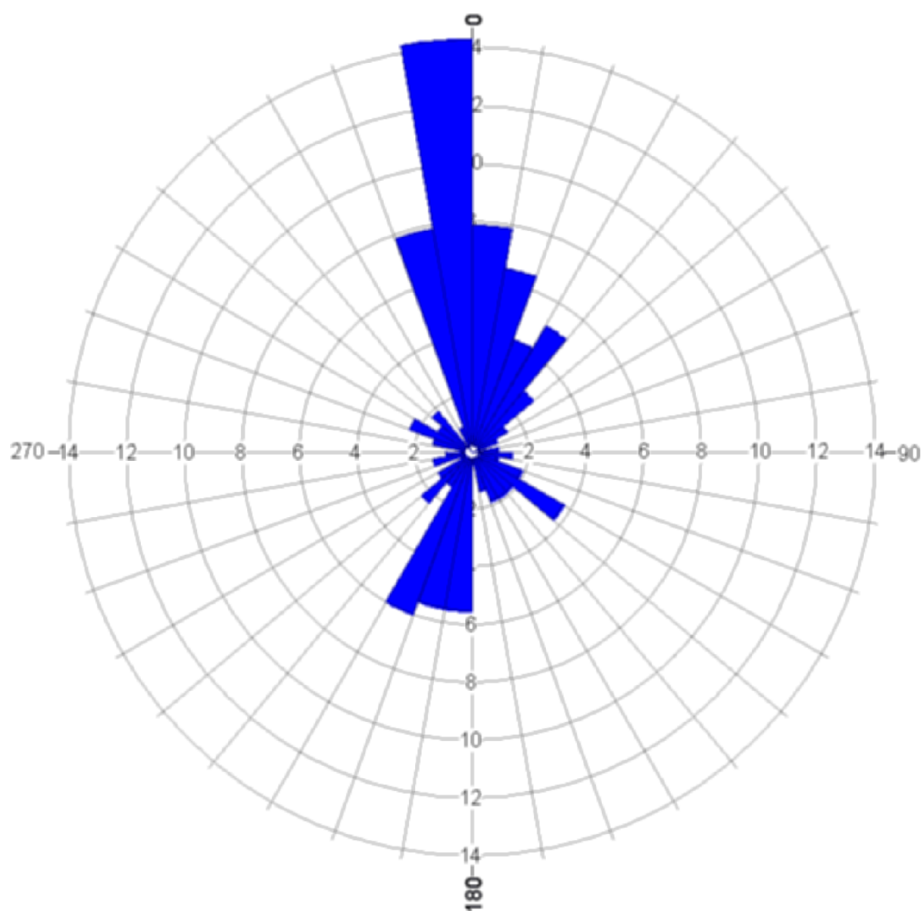


Figure 2.3-85— Distribution of Fracture Dip Angles in Monitoring Well MW310C i8843587

er_2_3_1_distribution_of_fracture_dip_angles_in_monitoring_well_mw310c0072940en.pdf

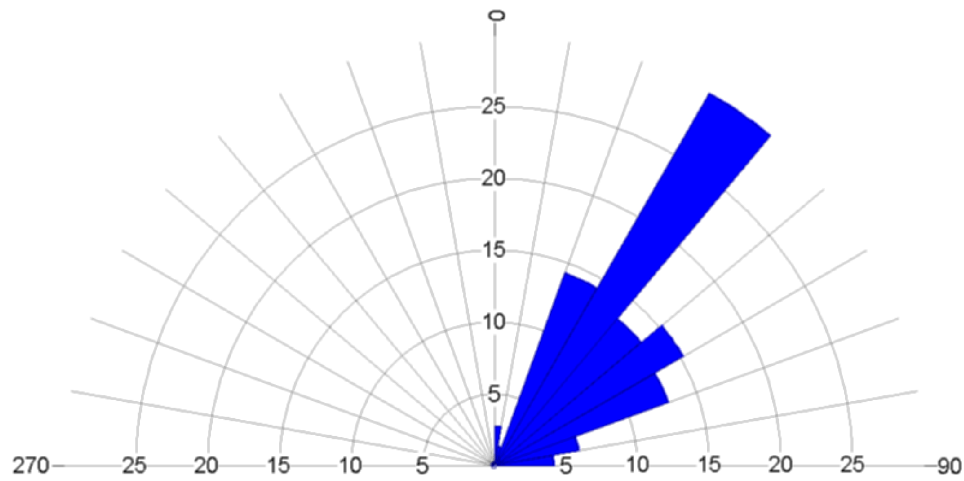
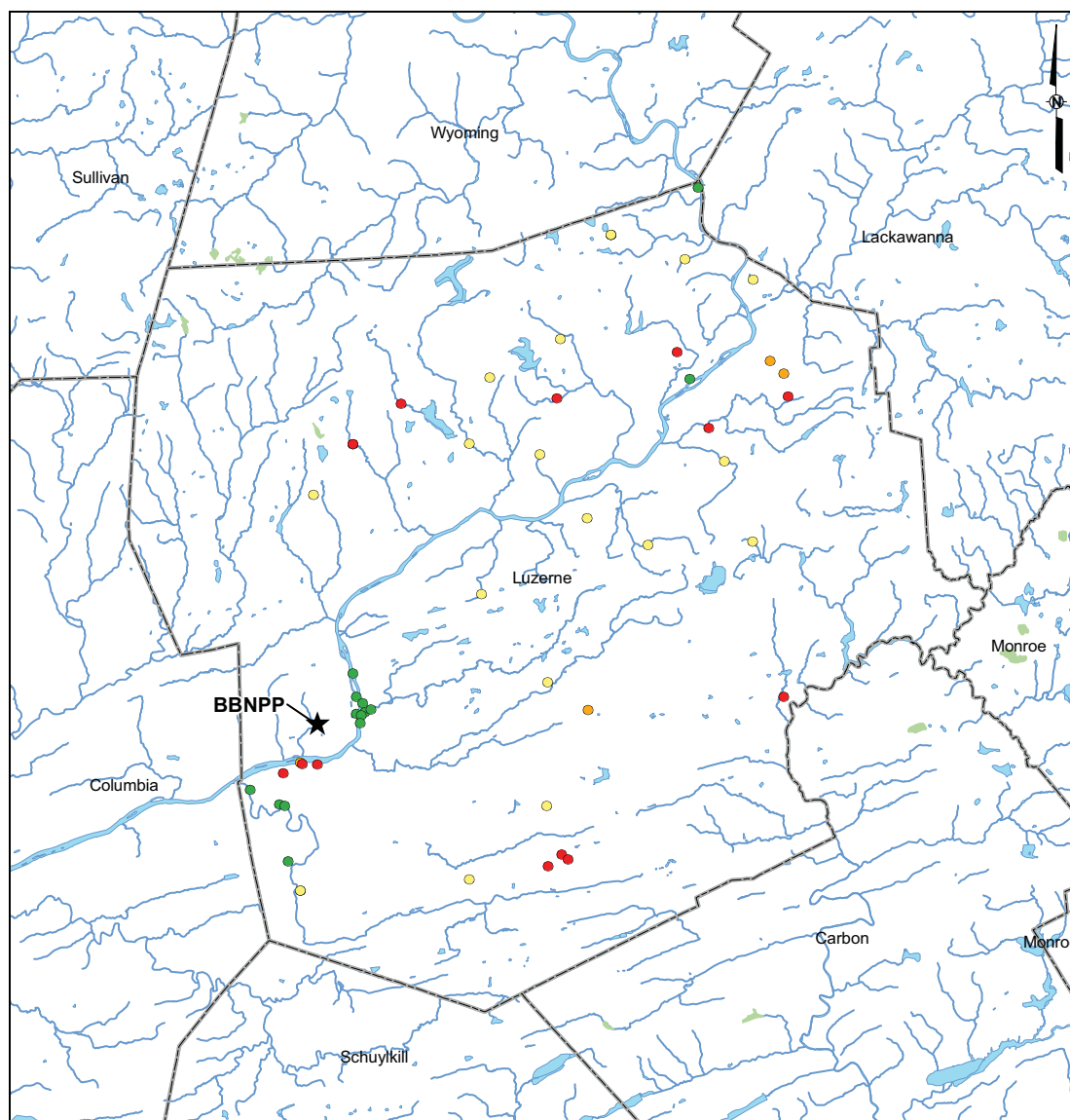


Figure 2.3-86— Surface Water Withdrawal Within Luzerne County i8843583

003_bb_er_2_3_surface_water_withdrawal_luzerne_county_201104180244620en.pdf

BB-11-0060

**LEGEND**

★ Center Point of Bell Bend NPP (BBNPP)

Surface Water Withdrawal (PADEP, 2010)

- Agricultural Use
- Commercial Use
- Industrial Use
- Mineral Use
- ▭ County Boundary
- Streams and Rivers
- Waterbody

0 2 4 8 Miles
0 2 4 8 Kilometers

REFERENCES

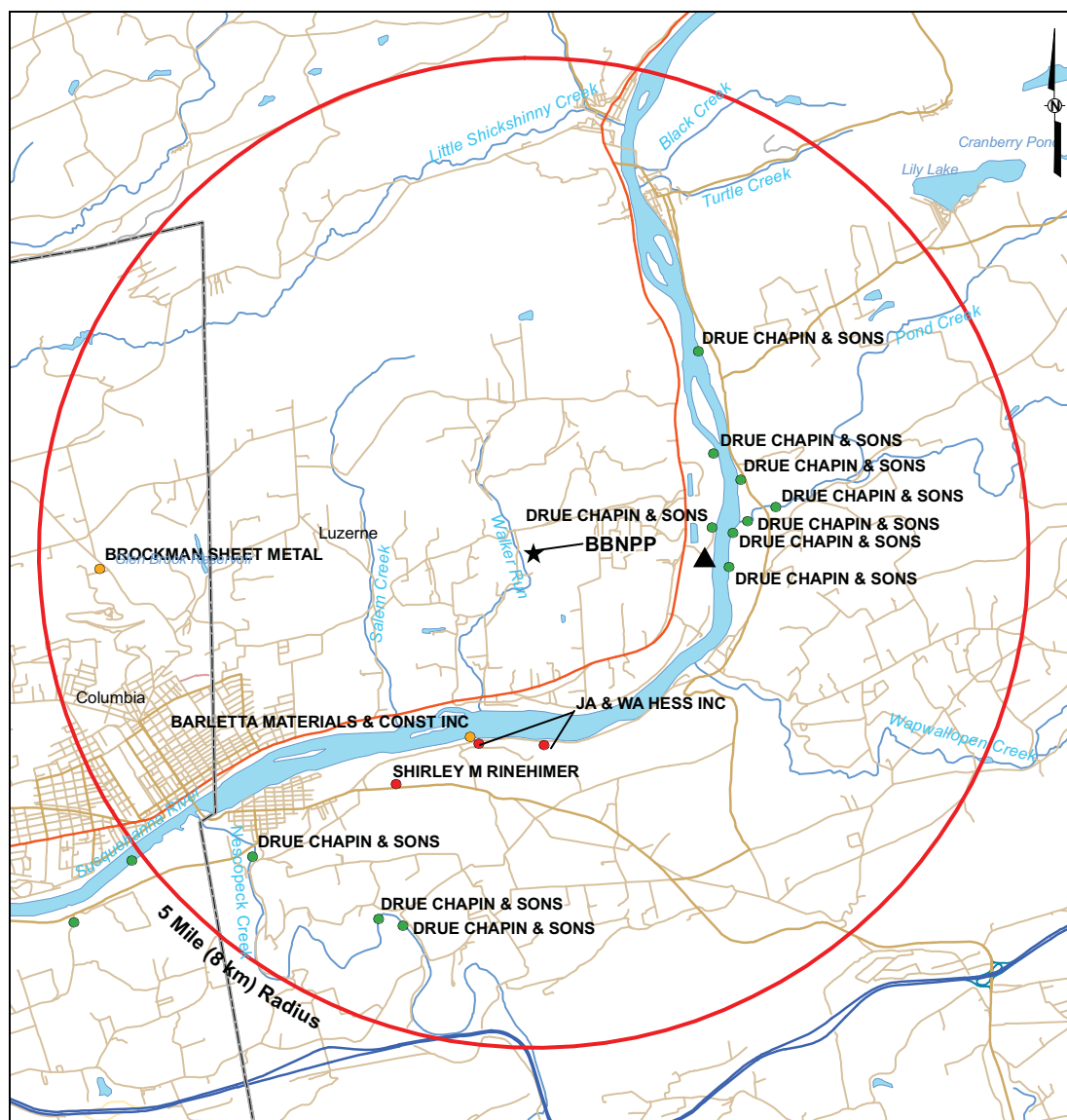
- ESRI StreetMap Pro [CD-ROM], 2007, rivers, waterbodies, and county boundaries.
- Water Resources from PASDA, published by PADEP. <http://www.pasda.psu.edu/data/dep/> Downloaded June 2010.

10-4310-GIS-A255

Figure 2.3-87— Surface Water Withdrawal Within 5 Mile (8 km) Radius i8843579

003_bb_er_2_3_surface_water_withdrawal_5_mile_radius_201104180244580en.pdf

BB-11-0060

**LEGEND**

- ★ Center Point of Bell Bend NPP (BBNPP)
- ▲ Susquehanna Steam Electric Station (SSES) Intake Structure
- Surface Water Withdrawal (PADEP, 2010)
 - Agricultural Use
 - Industrial Use
 - Commercial Use
 - Mineral Use
- Red circle: BBNPP Reactor 5 Mile (8 km) Radius
- Dashed line: County Boundary
- Thick blue line: Interstate
- Thin blue line: Secondary State and County Highway
- Thin grey line: Local, Neighborhood, Rural, or City Street
- Blue line: Streams and Rivers
- Blue area: Waterbody

0 0.5 1 2 Miles
0 0.5 1 2 Kilometers

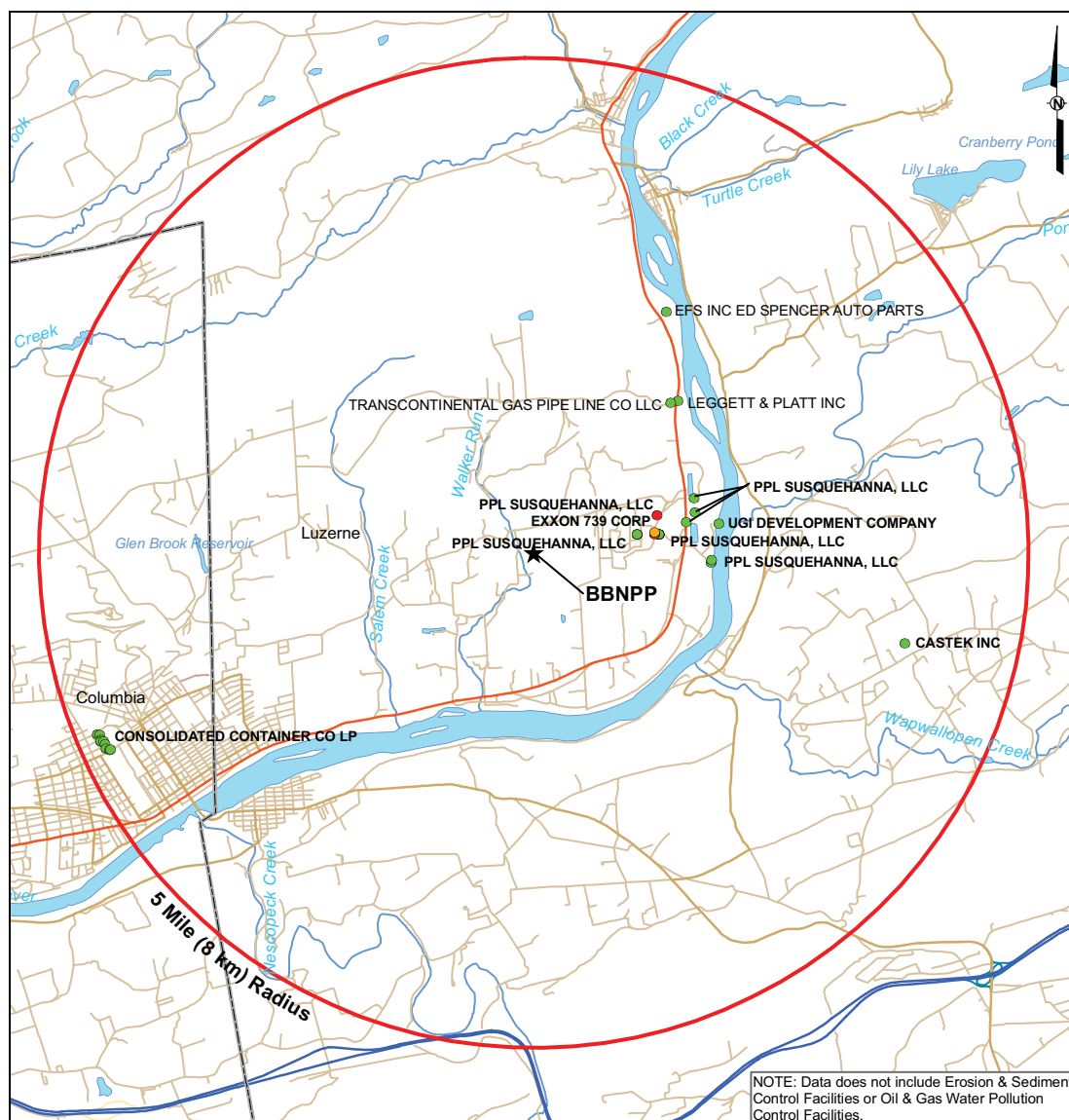
REFERENCES
 • ESRI StreetMap Pro (CD-ROM), 2007, rivers, waterbodies, and county boundaries.
 • Water Resources from PASDA, published by PADEP.
<http://www.pasda.psu.edu/data/dep/>
 Downloaded June 2010.

10-4310-GIS-A256

Figure 2.3-88— Water Pollution Control Facility Locations Within a 5 Mile (8 km) Radius i8843575

003_bb_er_2_3_water_pollution_ctrl_facility_locs_5_mile_radius_20110418024460en.pdf

BB-11-0060

**LEGEND**

- ★ Center Point of Bell Bend NPP (BBNPP)
- Water Pollution Facility (PADEP, 2010) - NPDES
 - Discharge Point
 - Treatment Plant
 - Production Service Unit
- Red circle BBNPP Reactor 5 Mile (8 km) Radius
- Grey line County Boundary
- Blue line Interstate
- Orange line Secondary State and County Highway
- Yellow line Local, Neighborhood, Rural, or City Street
- Blue line Streams and Rivers
- Blue area Waterbody

**REFERENCE**

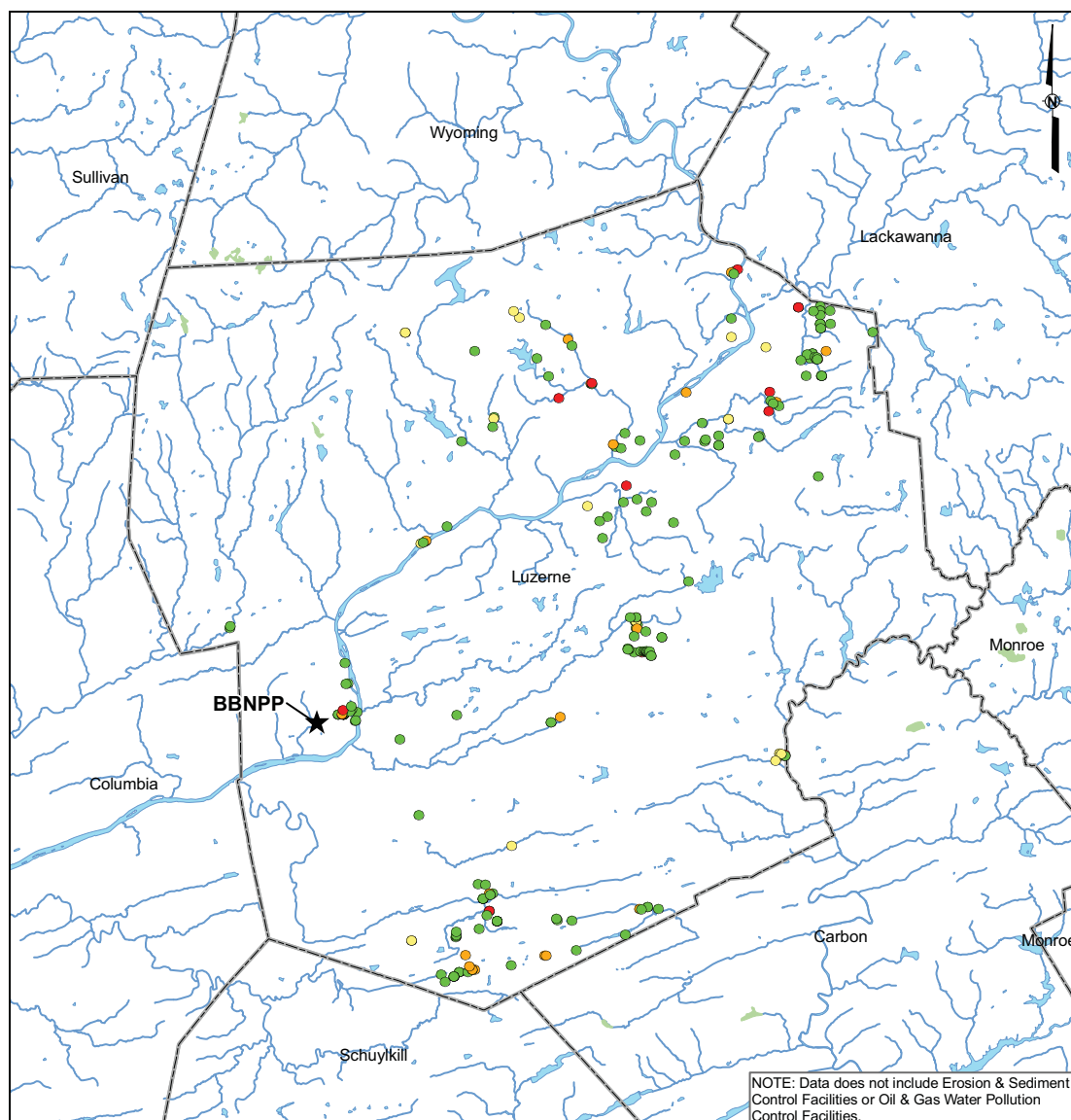
- ESRI StreetMap Pro [CD-ROM], 2007, rivers, waterbodies, roads, and county boundaries.
- Water Pollution Facility (NPDES) from PASDA, published by PADEP. <http://www.pasda.psu.edu/data/dep/> Downloaded November 23, 2010.

10-4310-GIS-A257

Figure 2.3-89— Water Pollution Control Facility Locations Within Luzerne County i8843571

003_bb_er_2_3_water_pollution_ctrl_facility_locs_luzerne_county_201104180244700en.pdf

BB-11-0060

**LEGEND**

★ Center Point of Bell Bend NPP (BBNPP)

Water Pollution Facility (PADEP, 2010) - NPDES

- Discharge Point
- Production Service Unit
- Treatment Plant
- Other

- ▭ County Boundary
- ▬ Streams and Rivers
- ▭ Waterbody

0 2 4 8 Miles
0 2 4 8 Kilometers

REFERENCE

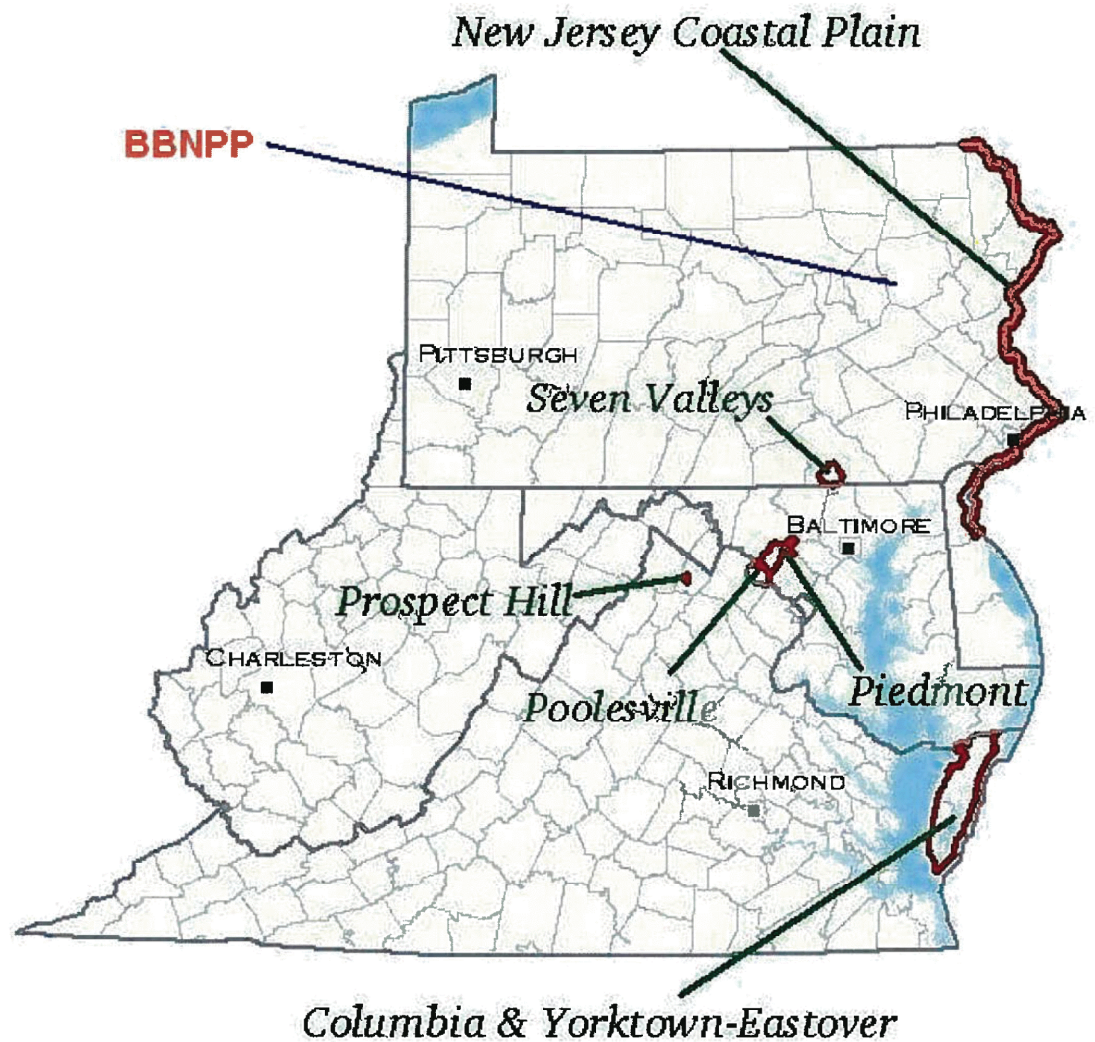
• ESRI StreetMap Pro [CD-ROM], 2007, rivers, waterbodies, roads, and county boundaries.
• Water Pollution Facility (NPDES) from PASDA, published by PADEP.
<http://www.pasda.psu.edu/data/dep/>
Downloaded November 23, 2010.

10-4310-GIS-A258

Figure 2.3-90— Sole Source Aquifers Located in USEPA Region 3 i8843567

003_bb_er_2_3_sole_source_aquifers_located_in_usepa_201104180244780en.pdf

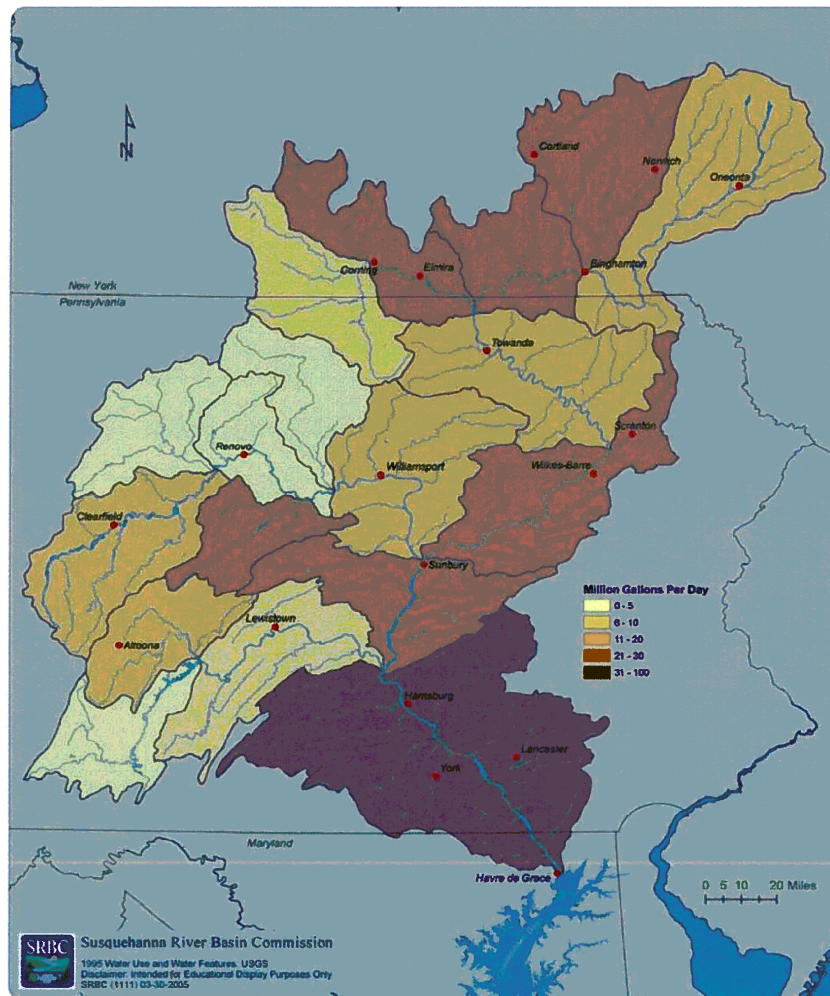
BB-11-0060



Reference: USEPA, 2008b

Figure 2.3-91— Groundwater Use in the Susquehanna River Basin in 1995 i8843563

er_2_3_2_groundwater_use_in_the_susquehanna_river_basin_in_19950075120en.pdf

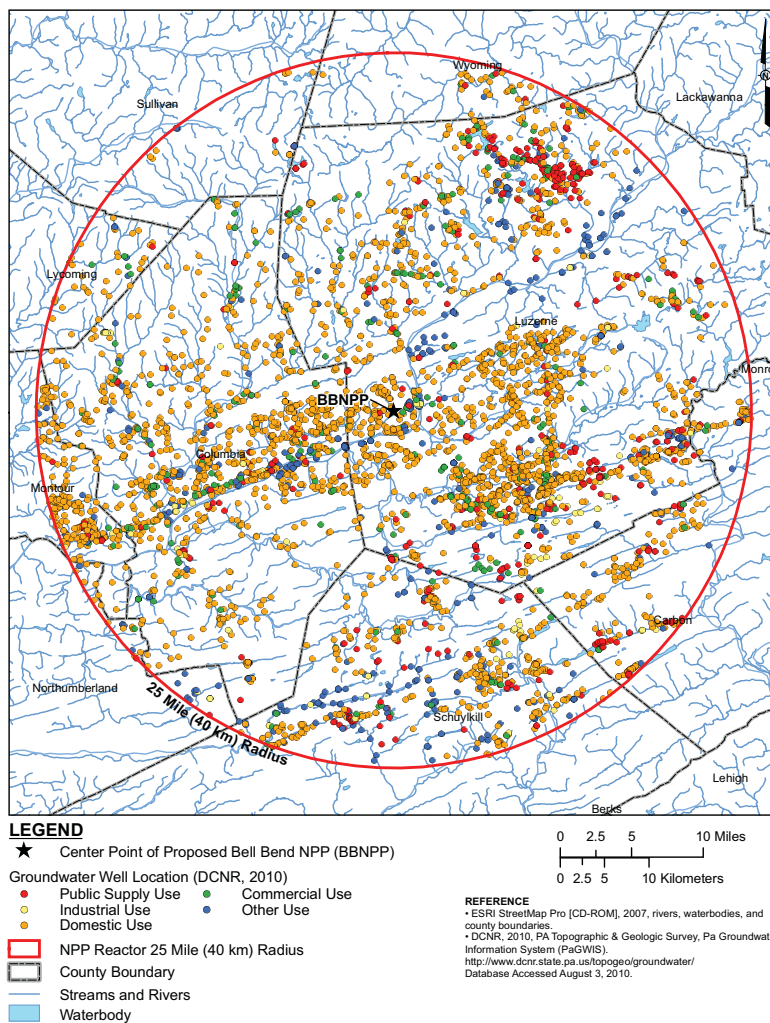


Reference: SRBC, 2005

Figure 2.3-92— Groundwater Well Locations Within a 25-Mile (40-km) Radius i8843559

003_bb_er_2_3_groundwater_well_locs_25_mile_radius_201104180244420en.pdf

BB-11-0060



10-4310-GIS-A264

Figure 2.3-93— Groundwater Well Locations within a 5-Mile (8-km) Radius i8843555

003_bb_er_2_3_groundwater_well_locs_5_mile_radius_201104180244460en.pdf

BB-11-0060

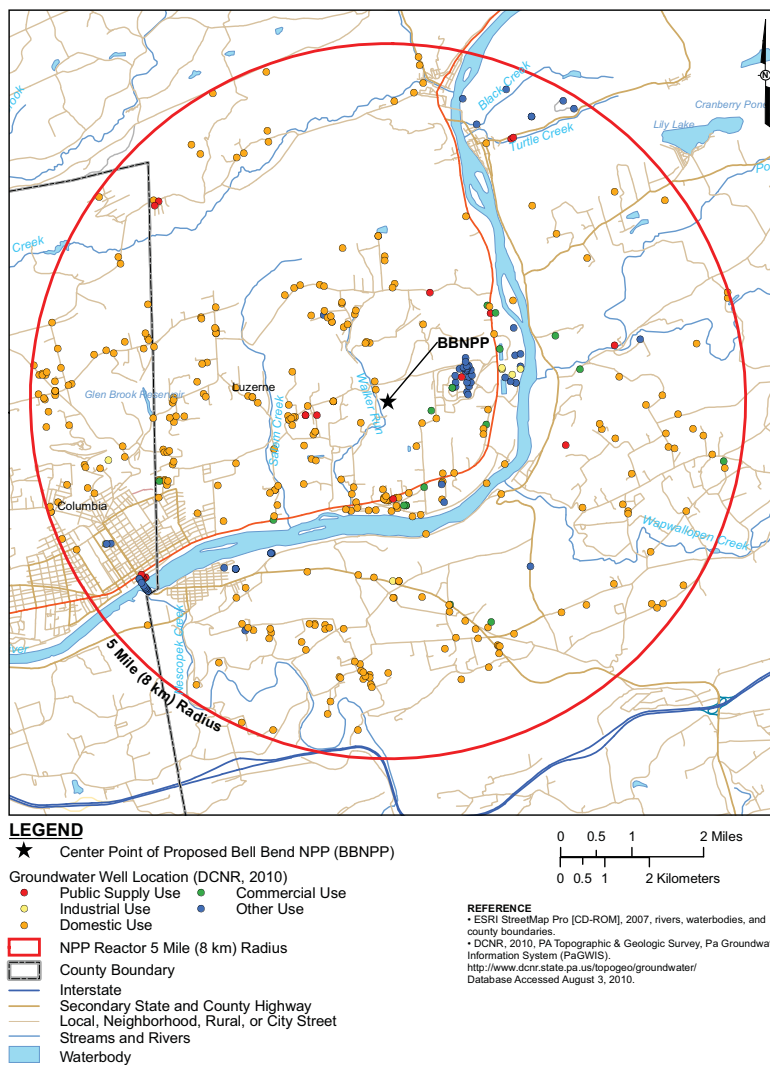
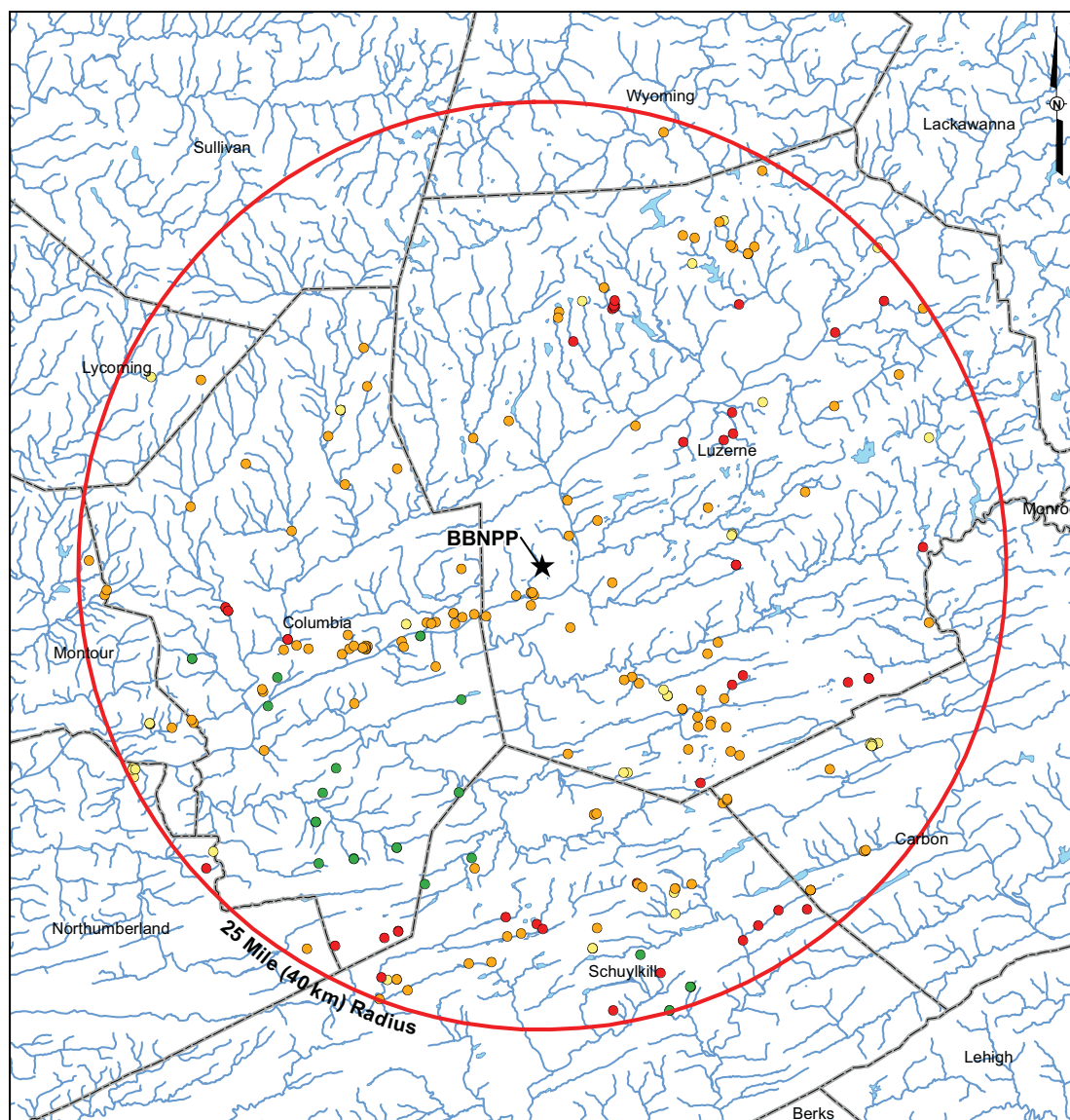


Figure 2.3-94— Groundwater Withdrawal within a 25-Mile (40-km) Radius i8843551

003_bb_er_2_3_groundwater_withdrawal_25_mile_radius_201104180244500en.pdf

BB-11-0060

**LEGEND**

★ Center Point of Proposed Bell Bend NPP (BBNPP)

Groundwater Withdrawal (PADEP, 2010)

● Agricultural Use ● Industrial Use
 ● Commercial Use ● Mineral Use

□ NPP Reactor 25 Mile (40 km) Radius

▬ County Boundary

▬ Streams and Rivers

▬ Waterbody

0 2.5 5 10 Miles
 0 2.5 5 10 Kilometers

REFERENCES

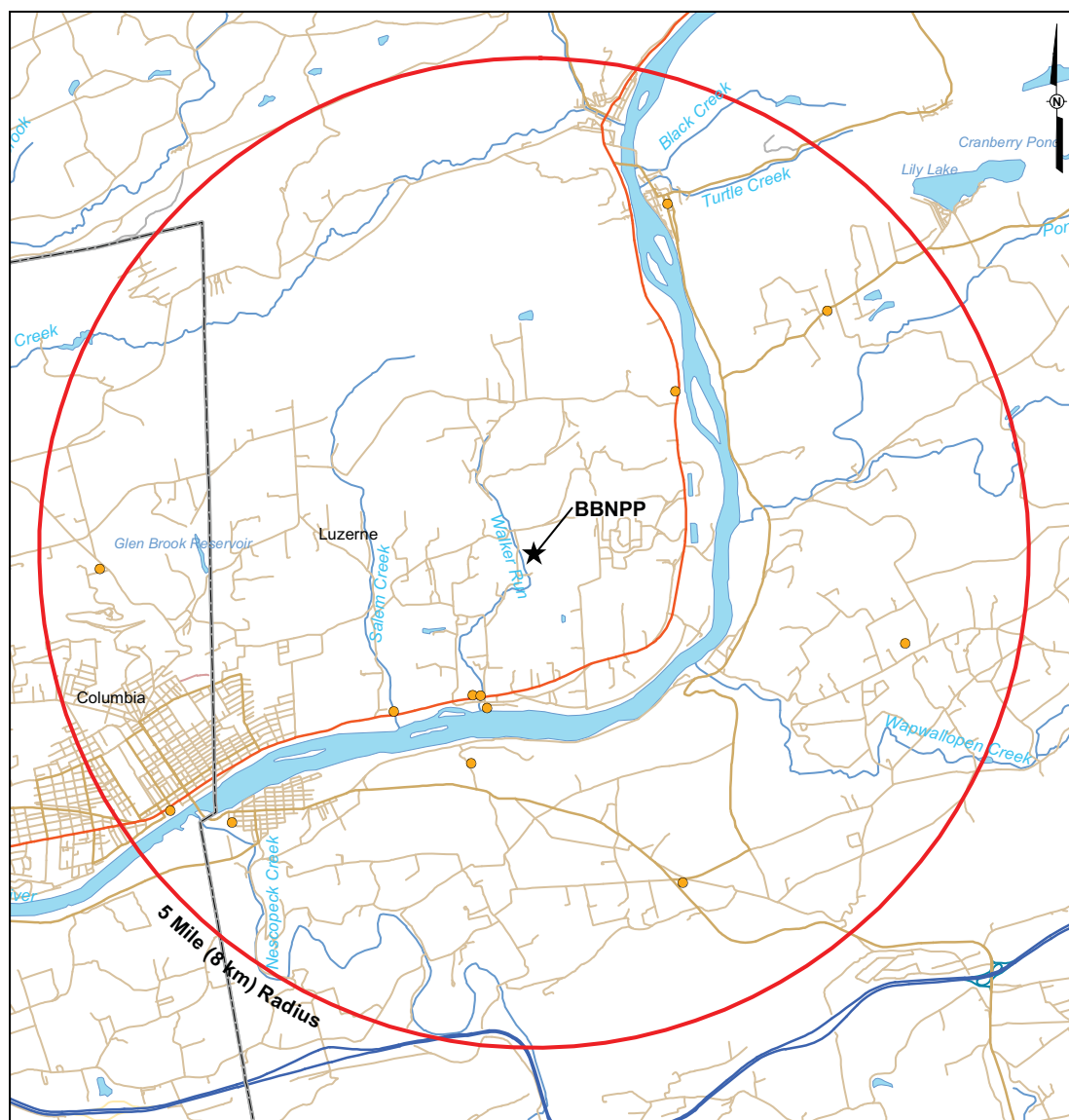
• ESRI StreetMap Pro [CD-ROM], 2007, rivers, waterbodies, and county boundaries.
 • PADEP, 2010, Water Resources (Groundwater Withdrawal) from PASDA, published by PADEP. <http://www.pasda.psu.edu/data/dep/>
 Data Accessed June 2010.

10-4310-GIS-A266

Figure 2.3-95— Groundwater Withdrawal within a 5-Mile (8-km) Radius i8843547

003_bb_er_2_3_groundwater_withdrawal_5_mile_radius_201104180244540en.pdf

BB-11-0060

**LEGEND**

★ Center Point of Proposed Bell Bend NPP (BBNPP)

Groundwater Withdrawal (PADEP, 2010)

- Agricultural Use
- Commercial Use
- Industrial Use
- Mineral Use

 Unit 1 Reactor 5 Mile (8 km) Radius

 County Boundary

 Interstate

 Secondary State and County Highway

 Local, Neighborhood, Rural, or City Street

 Streams and Rivers

 Waterbody

0 0.5 1 2 Miles
0 0.5 1 2 Kilometers

REFERENCES

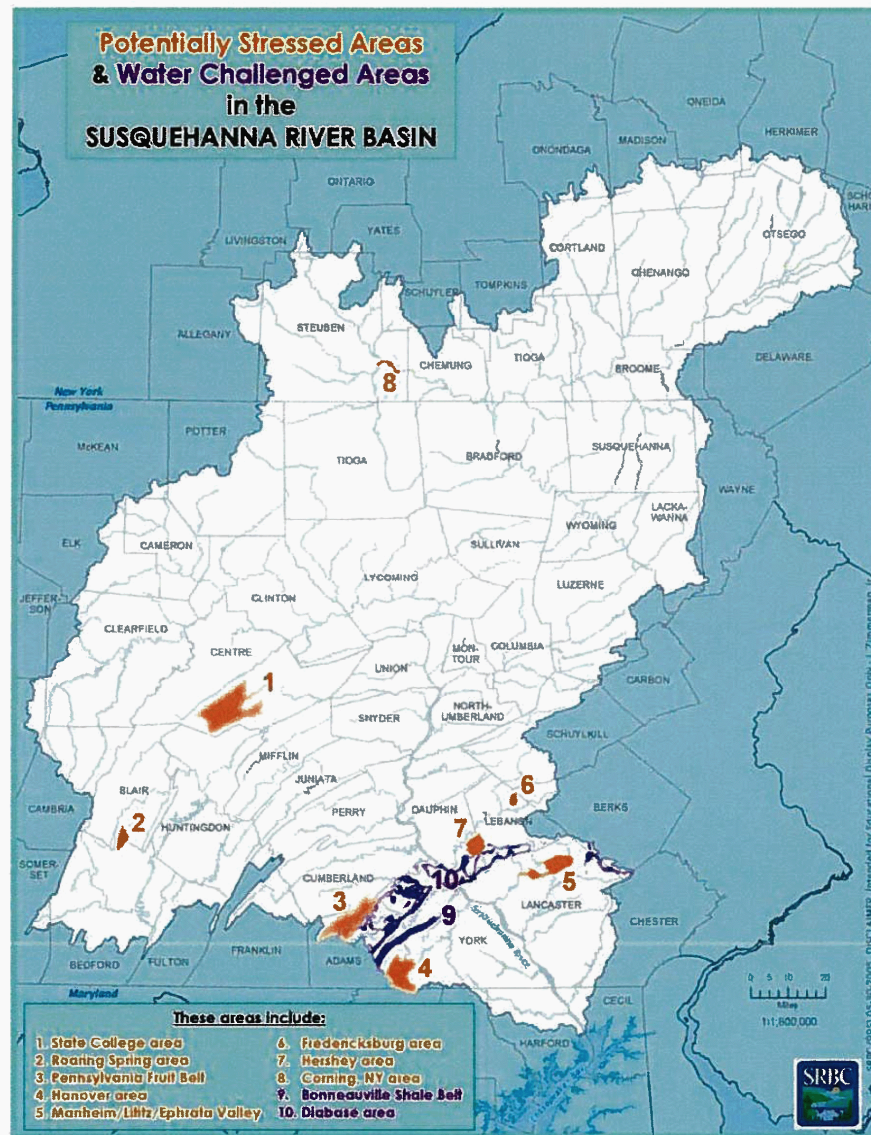
- ESRI StreetMap Pro [CD-ROM], 2007, rivers, waterbodies, and county boundaries.
- PADEP, 2010, Water Resources (Groundwater Withdrawal) from PASDA, published by PADEP. <http://www.pasda.psu.edu/data/dep/> Data Accessed June 2010.

10-4310-GIS-A267



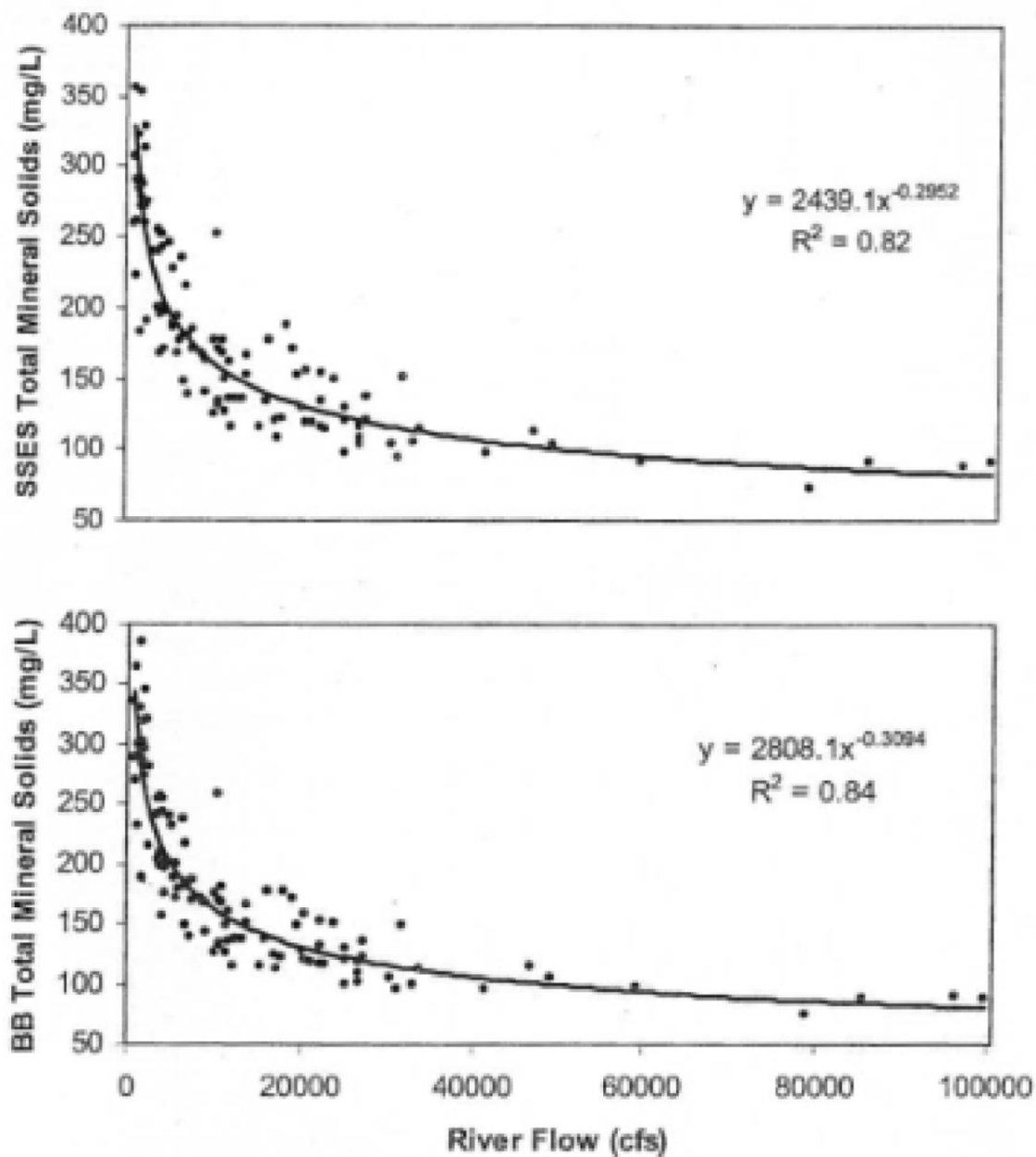
Figure 2.3-96— Groundwater Production Wells at SSES i8843543 er_2_3_2_groundwater_production_wells_at_sses0075090en.pdf

Figure 2.3-97— Potentially Stressed Areas and Water Challenged Areas in the Susquehanna River Basin



Reference: SRBC, 2005

Figure 2.3-98— Relationship Between Total Mineral Solids and Flow Rates in the Susquehanna River i8843535_er_2_3_relationship_between_total_mineral_solids_and_flow_rates_in_the_susquehanna_river0075420en.pdf



Reference: Ecology III, 2007

2.4 ECOLOGY 007980**2.4.1 Terrestrial Ecology** 007974

BB-10-0261

Field studies to characterize the terrestrial ecology of the area within the BBNPP Project Boundary (hereafter referred to as the BBNPP Site) were initiated in July 2007 and continued through July 2011. The field studies included a flora survey (July 2007 to August 2008, Spring 2010, and July 2011), a faunal survey (October 2007 through September 2008 and Spring 2010), and wetlands delineation and mapping efforts (July 2007 through October 2008, Spring 2010, and July 2011). The subsections below summarize relevant information from each of these studies and provide other data on existing terrestrial ecology in accordance with the guidance in NUREG-1555 (NRC, 1999a).

A topographic map of the site is provided as Figure 2.4-1.

2.4.1.1 Terrestrial Habitats 007976

BB-10-0261

The floral surveys covered each plant community type (terrestrial habitat type) observed on the BBNPP Site. A map of the plant community types is presented in Figure 2.4-2, and each plant community type is briefly discussed below.

Old Field/Former Agricultural

BB-10-0261

Old-field vegetation cover was composed of a largely upland-preferring assemblage of grasses and herbaceous plants, and, during 2007, extended over much of the fallow farmland in the western section of the BBNPP Site. During 2008, some of this habitat was returned to agricultural use for the production of corn. Dominant species included daisy fleabane (*Erigeron annuus*), Canada thistle (*Cirsium arvense*), wrinkled goldenrod (*Solidago rugosa*), flat-top fragrant goldenrod (*Euthamia graminifolia*), Canada goldenrod (*Solidago canadensis*), giant foxtail grass (*Setaria faberi*), white heath aster (*Aster pilosus*), lamb's quarters (*Chenopodium album*), red clover (*Trifolium pretense*) and common ragweed (*Ambrosia artemisiifolia*). Included with this habitat type on the plant community map is an abandoned apple orchard several acres in size located within the footprint of the power block.

Upland Shrub Habitat

Upland shrub habitat was found mostly along transmission line corridors and in several abandoned farm fields located around the BBNPP Site that were undergoing secondary succession. This community consisted primarily of bush honeysuckle (*Lonicera tatarica*), multiflora rose (*Rosa multiflora*), Allegheny blackberry (*Rubus allegheniensis*), and Russian olive (*Elaeagnus angustifolia*).

Upland Deciduous Forest

Upland deciduous forest covered a large portion of the BBNPP Site west of U.S. 11. Common overstory species included northern red oak (*Quercus rubra*), white oak (*Quercus alba*), black cherry (*Prunus serotina*), white ash (*Fraxinus americana*), shagbark hickory (*Carya ovata*), bitternut hickory (*Carya cordiformis*), sweet birch (*Betula lenta*), black walnut (*Juglans nigra*), black locust (*Robinia pseudoacacia*), yellow poplar (*Liriodendron tulipifera*) and red maple (*Acer rubrum*).

Upland forest understories were composed predominantly of spicebush (*Lindera benzoin*), round-leaved greenbrier (*Smilax rotundifolia*), Virginia creeper (*Parthenocissus quinquefolia*)

and saplings of overstory species. The groundcover included may-apple (*Podophyllum peltatum*), garlic mustard (*Allaria petiolata*), hayscented fern (*Dennsteadtia punctilobula*), tree clubmoss (*Lycopodium obscurum*), partridge berry (*Mitchella repens*), ground cedar (*Lycopodium tristachyum*) and stilt grass (*Eulalia viminea*).

Palustrine Emergent Wetlands

BB-10-0261

Palustrine emergent wetlands were located throughout the BBNPP Site. A diverse group of herbaceous hydrophytic plants was present including soft rush (*Juncus effusus*), sedges (*Carex spp.*), arrow-leaf tearthumb (*Polygonum sagittatum*), common boneset (*Eupatorium perfoliatum*), giant goldenrod (*Solidago gigantea*), seedbox (*Ludwigia alternifolia*), nutsedges (*Cyperus spp.*), blue vervain (*Verbena hastata*), New York ironweed (*Vernonia noveboracensis*), swamp aster (*Aster puniceus*), cut-leaf coneflower (*Rudbeckia laciniata*), broad-leaved cattail (*Typha latifolia*), reed canary grass (*Phalaris arundinacea*) and purple loosestrife (*Lythrum salicaria*).

Palustrine Scrub/Shrub Wetlands

Several large palustrine scrub/shrub wetlands were located in the western part of the study area and hydrophytic shrubs were a component of many wetlands across the site. Spicebush was overwhelmingly the most abundant wetland-preferring shrub onsite. Other frequently occurring wetland shrubs were highbush blueberry (*Vaccinium corymbosum*), meadowsweet (*Spiraea latifolia*), alders (*Alnus spp.*), silky dogwood (*Cornus amomum*), arrow-wood (*Viburnum dentatum*) and grey dogwood (*Cornus racemosa*).

Palustrine Forested Wetlands

BB-10-0261

Palustrine forested wetlands were the principal wetland type and large contiguous blocks of this habitat extended across the western section of the BBNPP Site. Trees commonly found in wetland forest habitat included red maple (*Acer rubrum*), silver maple (*Acer saccharinum*) black gum (*Nyssa sylvatica*), pin oak (*Quercus palustris*) and river birch (*Betula nigra*). In addition, upland-preferring species such as white ash and yellow poplar were present on upland microsites scattered throughout some forested wetlands.

Wetland forest understories were comprised largely of spicebush, highbush blueberry, arrow-wood and winterberry (*Ilex verticillata*). Skunk cabbage (*Symplocarpus foetidus*) predominated the groundcover along with sedges, jewelweed (*Impatiens capensis*), sensitive fern (*Onoclea sensibilis*), clearweed (*Pilea pumila*), cinnamon fern (*Osmunda cinnamomea*), stout woodreed grass (*Cinna arundinacea*), and swamp dewberry (*Rubus hispidus*).

2.4.1.2 Important Terrestrial Species and Habitats

007982

BB-10-0261

NUREG-1555 (NRC, 1999a) defines important species as: 1) species listed or proposed for listing as threatened, endangered, candidate, or of concern in 50 CFR 17.11 and 50 CFR 17.12 (CFR, 2007a), by the U.S. Fish and Wildlife Service, or the state in which the project is located; 2) commercially or recreationally valuable species; 3) species essential to the maintenance and survival of rare or commercially or recreationally valuable species; 4) species critical to the structure and function of local terrestrial ecosystems; or 5) species that could serve as biological indicators of effects on local terrestrial ecosystems. Floral and faunal surveys that document observations made on the BBNPP Site between July 2007 and August 2008, Spring 2010, and July 2011 are summarized herein.

BB-10-0004,
BB-10-0261

Information concerning the presence of threatened and endangered species, and species of special concern within a 0.5-mile radius of an area encompassing the BBNPP Site, adjacent PPL owned lands to the north and the Susquehanna Riverlands was requested via correspondence submitted December 21, 2007 and October 14, 2010 to the U.S Fish and Wildlife Service (USFWS), Pennsylvania Department of Conservation and Natural Resources (PDCNR), Pennsylvania Fish and Boat Commission (PFBC) and Pennsylvania Game Commission (PGC). USFWS has jurisdiction over species of flora and fauna designated as listed, proposed or candidate under the Federal Endangered Species Act. PDCNR has jurisdiction over rare plants, natural communities, terrestrial invertebrates and certain geological features in Pennsylvania. PFBC has jurisdiction over state-listed reptiles, amphibians, fish, aquatic invertebrates, and fresh water mussels. PGC has jurisdiction over state-listed birds and mammals in Pennsylvania. Responses from these agencies are referenced in applicable sections below.

Table 2.4-1 lists each species and habitat identified as important for the BBNPP site and surrounding area according to the criteria in NUREG-1555 (NRC, 1999a). Each species deemed an important species is discussed in more detail below.

2.4.1.2.1 Mammals

007970

BB-10-0261

Sixty-four species of native and introduced mammals currently reside in Pennsylvania (PBS, 2008) (Table 2.4-2). Virtually all of them could occur in the vicinity of the BBNPP site, based on range maps, with the possible exceptions of the eastern spotted skunk (*Spilogale putorius*), the thirteen-lined ground squirrel (*Spermophilus tridecemlineatus*) and the least shrew (*Cryptotis parva*). Thirty different mammalian species were identified at the BBNPP Site during 73 field-days of terrestrial fauna observation, mammal trapping, and bat mist-netting efforts between October 16, 2007 and September 10, 2008 and between May 6, 2010 and June 3, 2010, and are listed in Table 2.4-2.

Nine mammalian species have been identified as potentially "important" at the BBNPP site (Table 2.4-1) according to criteria defined in NUREG-1555 (NRC, 1999a). Four species qualify as rare (State or Federally listed as threatened or endangered): They include the Indiana bat (*Myotis sodalis*), eastern small-footed myotis (*Myotis leibii*), the Allegheny woodrat (*Neotoma magister*) and the northern myotis (*Myotis septentrionalis*). Two species meet the criteria of being commercially or recreationally valuable; white-tailed deer (*Odocoileus virginianus*) and black bear (*Ursus americanus*). Three additional species are "important" to the structure and function of the local terrestrial ecosystem; the meadow vole (*Microtus pennsylvanicus*), deer mouse (*Peromyscus maniculatus*), and the white-footed mouse (*Peromyscus leucopus*).

BB-10-0261

In correspondence with the Pennsylvania Game Commission (PGC, 2008g) concerning mammalian impacts of the BBNPP site, it was determined that bat hibernacula were nearby and that the following species may be impacted: small-footed myotis (*Myotis leibii*), northern myotis (*Myotis septentrionalis*), little brown (*Myotis lucifugus*), big brown (*Eptesicus fuscus*) and the pipistrelle (*Pipistrellus subflavus*). The greatest impact, of course, would be if hibernacula were to be destroyed or made inaccessible to the bats. However, to date, no hibernacula have been located on the BBNPP site. Three of the five species of bats listed (little brown, big brown and pipistrelle) have a State status of common and do not meet the criteria of "important" as defined by NUREG-1555 (NRC, 1999a). The other two (small-footed myotis and northern myotis) are discussed below.

BB-10-0261

More recent correspondence with the PGC (PGC, 2010) indicated that Indiana bat, a state and federally endangered species, may potentially be impacted by the BBNPP project. No other species were listed in this letter as potentially being impacted by the BBNPP project.

2.4.1.2.1.1 Rare Important Mammals

007972

As described in more detail below, Rare Important Mammals at the BBNPP site include the Indiana bat, eastern small-footed myotis, Allegheny woodrat, and northern myotis.

A mist-net capture survey and habitat evaluation by an expert bat biologist was conducted during June and July 2008. No Indiana bats were captured, seen or heard. No small-footed myotis were captured. Four adult male northern myotis were captured and potentially suitable roosting and maternity den habitat was determined to be present by walking through the BBNPP Site and looking for natural tree cavities where bats could roost or rear offspring. Potential suitable roosting and maternity den habitat included most of the forested areas where loose bark of shagbark hickory (*Carya ovata*), wild black cherry (*Prunus serotina*), red maple (*Acer rubrum*) and dead snags greater than 5 in (13 cm) diameter at breast height were present.

Indiana Bat

BB-10-0261

The Indiana bat, which is Federally and State listed as endangered, is known to occupy hibernacula in Luzerne County, within 5 mi (8 km) of the BBNPP (PPL, 2006a). During non-hibernating periods (April through mid-November) the Indiana bat typically favors sites under exfoliating bark of large, often dead, trees as roosting sites and maternity dens. Though the Indiana bat is not known to occur on the BBNPP site, there is favorable forested habitat (loose bark of shagbark hickory (*Carya ovata*), wild black cherry (*Prunus serotina*) and red maple (*Acer rubrum*) and dead snags greater than 5 in (13 cm) diameter at breast height (dbh) that may be used by the Indiana bat during non-hibernating periods. (PPL, 2006)

BB-10-0261

USFWS recommends that all tree cutting activities be restricted to the period November 16 through March 31, while the Indiana bat is hibernating, so that removal of trees does not inadvertently injure or kill roosting individuals (maternity dens). If cutting is necessary from April 1 through November 15, then no trees greater than 5 in (13 cm) dbh should be cut or disturbed. Increase of old-growth forest acreage and forest contiguity, especially within several miles of hibernation sites, is recommended to improve prospects for this species (PDCNR, 2008a). Consultation with USFWS will be performed for tree-cutting activities from April 1 through November 15, if necessary.

Indiana bat hibernation usually occurs during winter in caves or abandoned mines in diagnostically dense clusters of about 250 bats per square foot (2,700 bats per square meter). Hibernation habitat requirements for the Indiana bat are quite specific and suitable locations, that are also free of excessive human disturbance, appear to be a limiting factor (USFWS, 2007). Cool humid caves with stable temperatures, under 50°F (10°C) but above freezing, are required.

In the spring, when temperatures rise, the Indiana bat migrates from hibernation sites to summer habitat in wooded areas where it usually roosts under loose tree bark on dead or dying trees. Males usually roost alone or in small groups during summer while females roost in larger groups of up to 100 or more (USFWS, 2008a). Maternity dens are usually behind flaking bark of dead or dying snags along stream or river corridors and frequently in upland forests (PGC, 2008a).

The breeding season for the Indiana bat is in the fall, just before entering caves to hibernate. Females experience delayed fertilization, storing the sperm through the winter and becoming pregnant in spring, soon after emerging from hibernation and leaving their caves. In the

summer, females form maternity colonies, and the young stay with their maternity colony throughout their first summer. Typically, females only produce a single pup per year. The Indiana bat eats mostly flies, wasps, beetles, leafhoppers, aphids, and caddisflies. Predators of the Indiana bat include mink, black snakes, and screech owls.

The range of the Indiana bat includes at least 20 eastern states but its distribution is patchy as nearly half of the national population hibernates each winter in caves in southern Indiana (USFWS, 2008a). Nationwide population estimates from 1981 to 2007 have fluctuated from about 362,000 to slightly over half a million (USFWS, 2008b). Pennsylvania's population estimates have varied from about 700 to slightly over 1,000, between 2001 and 2007, and makes up only about 0.2% of the total national Indiana bat population (USFWS, 2008b). This currently poor representation of the Indiana bat in Pennsylvania is not just a recent trend as it appears its historical occurrence was restricted to just eight natural caves (PGC, 2008a).

Eastern Small-footed Myotis

The eastern small-footed myotis is listed as threatened in Pennsylvania and has been documented in hibernacula within 5 mi (8 km) of the BBNPP site. It is known to hibernate in caves and mine shafts. Unlike most other bats, the eastern small-footed myotis does not appear to hibernate in large colonies. In Pennsylvania, the largest known hibernating population consisted of less than fifty individuals and in a majority of caves where eastern small-footed myotis was found, less than five individuals were found in each cave. They have rarely been encountered during the non-hibernating period so very little is known about the habitat requirements or food habitats of this rare bat.

Allegheny Woodrat

The Allegheny woodrat is classified as threatened in Pennsylvania. It has very specific habitat requirements that seriously limit its distribution. The Allegheny woodrat is almost always found in caves, cliff faces, in boulder piles or talus slopes along mountain tops. The closest active site where the Allegheny woodrat is known to occur is in Carbon County, which borders Luzerne County to the east. No observations of this species have been made during current or previous studies on the BBNPP site and no suitable habitat has been identified. Accordingly, it is unlikely that the Allegheny woodrat will be impacted by the BBNPP site.

Northern Myotis

The current status of northern myotis in Pennsylvania is candidate rare. It is known to occupy hibernacula in Luzerne County near the BBNPP site. Northern myotis hunt at night over small ponds, in forest clearings, at tree top level and along forest edges. They eat a variety of night-flying insects including caddisflies, moths, beetles, flies, and leafhoppers. This species uses caves and underground mines for hibernation and individuals may travel up to 35 mi (56 km) from their summer habitat for hibernation. Maternity roosts are located in tree cavities, under exfoliating tree bark and in buildings (PNHP, 2008). During the June/July mist-net survey four adult male northern myotis were captured. It is unlikely that this species will be significantly impacted by the BBNPP site.

2.4.1.2.1.2 Commercially/Recreationally Important Mammals

007955

Commercially/Recreationally Important Mammals at the BBNPP site include the white-tailed deer and black bear.

White-tailed Deer

The white-tailed deer is, by far, the most important wild animal economically or recreationally in Pennsylvania. There are more deer hunters in Pennsylvania than any other State and the percentage of all hunters that hunt deer is higher (> 90%) in Pennsylvania than for any other State (USFWS, 2004). Deer hunting is a very popular activity in Luzerne County and most areas near the BBNPP site.

The white-tailed deer is ubiquitous and abundant throughout the BBNPP site and was observed frequently during the terrestrial vertebrate surveys. Although other mammal species were observed, none was as frequent or widespread over so many terrestrial habitats as white-tailed deer.

The white-tailed deer is a large herbivorous (plant-eating) mammal favoring fragmented brushy woods interspersed with abandoned fields and thickets. It is highly adaptable to most settings where there is sufficient browse, and cover, including suburban settings (Halls, 1984).

In Pennsylvania, white-tailed deer breed from late-October to mid-December and fawns are born just over 200 days later, from late-May through early-July. Does first come into estrus when they reach about 80 lbs (36 kg), their first fall (at 6 months of age) in exceptionally good habitat, but more often do not start breeding until 1.5 years of age (Halls, 1984). First pregnancies usually yield a single fawn while subsequent pregnancies normally produce twins, but occasionally triplets. Does with better nutrition tend to begin breeding at younger ages and have larger litters. Does typically stay with their fawns for 12 months, until the next litter is born. Young females tend to continue living near their mother and associate with other female relatives lifelong. In contrast, most males disperse away from their natal home ranges and female relatives between 12 and 18 months of age. Males begin growing their first set of antlers in the spring, just under one year of age, and grow a new set each year thereafter.

Prior to European settlement, predation by gray wolf (*Canis lupus*), mountain lion (*Felis concolor*) and Native Americans helped keep white-tailed deer populations in balance with their forested ecosystems (Halls, 1984). During recent times, regulated hunting has been used in an attempt to control overabundant deer herds. An absence of major natural predators, a decline in hunter numbers, and land use changes that create abundant browse (abandonment of farmland and forest fragmentation due to development) have currently resulted in high white-tailed deer populations in Pennsylvania. Because none of these conditions is likely to change in the near future, white-tailed deer populations are expected to remain high in the region.

Black Bear

The black bear is known to occur in the vicinity of the BBNPP. Both tracks and scat of bears were detected during terrestrial faunal surveys of the BBNPP site.

The black bear is considered one of the premier big game animals in Pennsylvania and provides a great deal of quality recreation for hunters. About 125,000 hunters purchase specific licenses to hunt bears in Pennsylvania each year (PGC, 2006). The black bear also can be an indicator of ecosystem health, a symbol of wilderness, and have major economic impacts.

In terms of habitat requirements, the black bear is strongly associated with forests and attracted to dense vegetation, particularly dense shrub and tree growth in and around wetlands. Black bear den sites often include rock cavities, hollow trees, excavations under tree roots, or brush piles. The black bear is omnivorous but the bulk of its diet is vegetation such as skunk cabbage (*Symplocarpus foetidus*), and nuts and berries; especially acorns (*Quercus spp.*), beechnuts (*Fagus grandifolia*), black cherry (*Prunus serotinus*), blackberry (*Rubus spp.*), blueberry (*Vaccinium spp.*), and junberry (*Amelanchier spp.*). Because black bears need to accumulate large fat reserves prior to hibernating, acorns and beechnuts are critical (PGC, 2006).

Female black bears have a 2-year reproductive cycle. Most breeding occurs between mid-June and mid-July (Alt, 1989). Eggs are fertilized at that time but do not implant on the uterus until late-November or early-December (no matter when breeding occurred) in a process known as delayed implantation. Cubs are born in winter dens during January in Pennsylvania (Alt, 1989), after only about a 6-week developmental period, explaining their extremely altricial state. At birth, cubs average about 12 ounces (340 grams), are about 10 inches (25 centimeters) long (from nose to tail), have about 0.1 in (0.3 cm) of hair covering their bodies and cannot see, hear or smell (Alt, 1989). Mothers and cubs usually leave their dens during late March or early April and travel together all year, weaning their cubs in the fall. They spend a second winter denning and hibernating together, then the family breaks up in late spring or early summer when the mother comes into estrus again-ending one reproductive cycle and starting another.

Female black bears do not begin reproducing until after they reach about 100 lbs (45 kg). In Pennsylvania, most females produce their first litter at age three or four (Alt, 1989). Litter size varies from one to five with larger litters being produced by older, heavier females (Alt, 1989).

The recovery of the black bear and its range expansion represents a remarkable success in the history of Pennsylvania wildlife management. In the 1970's, there was great concern about the future of the black bear. At that time, the statewide population was estimated at only about 2,500 and was largely restricted to about 20 counties in northcentral and northeastern Pennsylvania. However, due to management actions (closed hunting seasons and stocking of pregnant females) and impacts from long-term land use changes (conversion of farmland to forest) the bear population made a dramatic increase and their range more than doubled in recent decades. Currently, the black bear occupies more than 50 of Pennsylvania's 67 counties and population estimates in recent years have hovered around 15,000 (PGC, 2006).

2.4.1.2.1.3 Ecologically Important Mammals

007945

Meadow Vole, Deer Mouse and White-footed Mouse

The meadow vole (*Microtus pennsylvanicus*), deer mouse (*Peromyscus maniculatus*) and white-footed mouse (*Peromyscus leucopus*) are of significant ecological importance to the BBNPP site. Nearly every terrestrial habitat at BBNPP is colonized with one or more of these species. Because of their abundance and ubiquitous distribution across nearly all habitats, these species form an essential link in the complex food web. They represent the major herbivore component bridging the gap between plants (producers) and carnivorous animals (consumers) (Merritt, 1987).

The meadow vole feeds throughout the day and night primarily on grasses, sedges, legumes, tubers, and roots (Reich, 1981) while the two *Peromyscus* species are primarily nocturnal and tend to feed more on insects and seeds (Lackey, 1985; Merritt, 1987). The insectivorous food

habits of the deer mouse and white-footed mouse have been credited with helping control some insect infestations such as gypsy moth (*Lymantria dispar*) and its negative forest ecosystem impacts of tree defoliation and associated mortality, particularly among the oaks (*Quercus, spp.*) (Merritt, 1987).

Of all the mammalian species in Pennsylvania, the meadow vole, deer mouse, and white-footed mouse are among the most prolific. The breeding season for these small mammals in Pennsylvania runs from about March through October. The meadow vole, under ideal field conditions, are known to produce up to nine litters a year with each litter consisting of up to eight pups for a potential of 72 young produced in a single breeding season (Merritt, 1987). This potential is rarely obtained, of course, because of high predatory mortality. For the *Peromyscus* species, sexual maturity is reached at about two months of age and gestation is only about 23 days. Females ovulate immediately after parturition and often become pregnant while nursing. A single female may bear up to 28 young, in up to four litters, during the 8-month breeding season (Merritt, 1987). In addition, females born in the early part of the breeding season are also contributing litters by late summer and fall.

BB-10-0261

Common predators of these small mammals include foxes, raccoons, skunks, weasels, minks, hawks, owls, crows, blue jays, and snakes. The distribution and abundance of the meadow vole, deer mouse, and white-footed mouse play an important role in the reproductive success and survival of many predators in the terrestrial ecosystem of the BBNPP Site.

2.4.1.2.2 Birds

007987

BB-10-0004,
BB-10-0261,
BB-13-0044

Two hundred forty-eight species of birds were observed within 5 mi (8 km) of SSES (adjacent to the BBNPP site) during environmental studies between 1977 and 1994 (Ecology III, 1995). Gross (2004) reported 247 bird species (126 breeding bird species) on the Pennsylvania Important Bird Area #72, the Susquehanna Riverlands, of which the BBNPP site is a part. One hundred and sixteen different species of breeding birds were identified for areas close to the BBNPP site in both the first (1984 -1989) and second (2004 - 2008) Pennsylvania Breeding Bird Atlas surveys (CMNH, 2008). One hundred and twenty four bird species were observed during 47 field-days of terrestrial fauna observations between October 16, 2007 and September 10, 2008 and between May 6, 2010 and June 3, 2010 in recent surveys at the BBNPP site. Table 2.4-3 lists bird species observed in each of the studies discussed above at or near the BBNPP Site.

BB-10-0261

Five bird species have been identified as "important" at the BBNPP Site (Table 2.4-1) according to criteria defined in NUREG-1555 (NRC, 1999a). Three bird species qualify as rare (bald eagle, peregrine falcon, and osprey), one species as commercially or recreationally valuable (wild turkey), and one species because of its ecological importance (scarlet tanager).

2.4.1.2.2.1 Rare Important Birds

007971

None of the nearly 250 bird species observed during studies at or near the BBNPP site is listed on the Federal threatened or endangered list; however, ten species are listed on the State threatened or endangered list. They include the bald eagle (*Haliaeetus leucocephalus*), peregrine falcon (*Falco peregrinus*), osprey (*Pandion haliaetus*), short-eared owl (*Asio flammeus*), upland sandpiper (*Bartramia longicauda*), American bittern (*Botaurus lentiginosus*), least bittern (*Ixobrychus exilis*), great egret (*Casmerodius alba*), black tern (*Chlidonias niger*), and the sedge wren (*Cistothorus platensis*). Of these 10 State-listed threatened or endangered species that could occur in the site vicinity, six are migrants with no history of local nesting and one, the American bittern, is a migrant that may have historically nested in the area, although no nestings have been documented recently (Ecology III, 1995). These seven

migrant, non-breeding species are unlikely to be significantly impacted by the BBNPP site; therefore, no further discussion of them will follow. Though the peregrine falcon, bald eagle, and osprey are not known to nest at the BBNPP site, they have recently been nesting within 10 mi (16 km) of the BBNPP site. Observations have increased in recent years, and are discussed further below.

Peregrine Falcon

The peregrine falcon is listed as endangered in Pennsylvania. In the vicinity of BBNPP site its status was listed as "a rare but regular migrant" just over a decade ago (Ecology III, 1995). The peregrine falcon is one of the most widely distributed birds in the world, found on all continents except Antarctica, and on many oceanic islands (CLO, 2008). Sexual maturity occurs at 3 years of age. A clutch of 3 to 4 eggs is laid in April. Incubation lasts about 33 days, with both adults partaking in incubating and feeding the young. Young birds can fly in 35 to 42 days. Common peregrine falcon prey consists of rock doves (*Columba livia*), ducks (*Anatidae*), blackbirds (*Icteridae*), and other birds. The peregrine falcon swoops down on its prey and strikes it with its talons. The peregrine falcon may be the fastest animal in the world, reaching speeds up to 200 mph (322 kph) in a dive (USFWS, 2008c).

In terms of habitat requirements, the peregrine falcon historically nested on high cliffs overlooking river systems where abundant avian prey was found (PGC, 2008b). Records indicate the peregrine falcon once nested at 44 sites in at least 21 Pennsylvania counties (PGC, 2008b) before their dramatic decline, nationwide, in the 1950's. This national decline, due to egg-shell thinning from accumulation of pesticides, especially DDT, resulted in the peregrine falcon being listed as a Federally endangered species in 1970 (USFWS, 2008c). DDT was banned in the United States in 1973.

The peregrine falcon was reintroduced through releases of captive-bred birds and the first nesting in Pennsylvania during recovery was documented in 1987 on a bridge in Philadelphia. The recovery continued slowly with additional reintroductions through the 1990's, reaching a total of 10 nesting pairs in 2000 (Brauning, 2007). The national population was recovering as well and the peregrine falcon was delisted from national endangered status in 1999. In 2003, the first successful nesting on a cliff occurred in Pennsylvania and in 2007 Pennsylvania reported its most successful year for peregrine falcon reproduction with 24 nesting pairs (Brauning, 2007).

BB-10-0261

In 2007, a pair of peregrine falcons nested and raised young along the Susquehanna River (Brauning, 2007), less than 2 mi (3 km) from the BBNPP Site. In 2008, the pair successfully raised young at the same location.

Only one observation of a peregrine falcon was made at the BBNPP Site during the 47 field-days of the terrestrial vertebrate survey.

Bald Eagle

BB-10-0261

The bald eagle is currently listed as threatened for Pennsylvania and was delisted from the Federal Endangered Species List on June 28, 2007. Bald eagle sightings in the BBNPP Site are increasingly common and nesting sites are known to exist within 10 mi (16 km) of the BBNPP Site. However, there are no known nests on the BBNPP Site, and no observations of bald eagles were made during the terrestrial fauna surveys.

Bald eagles prefer to perch and nest in tall trees within sight of rivers, lakes, and marshes where they can find fish, which is their staple food. They will also feed on waterfowl, turtles, rabbits, snakes and other small animals and carrion (USFWS, 2008d). Bald eagles require bodies of shallow water where adequate food exists and human disturbance is limited. Nesting eagles are particularly sensitive to human intrusions or disturbances (PGC, 2008c).

Breeding bald eagles typically lay one to three eggs in March or April which hatch after about 35 days of incubation. The young eagles fledge within 3 months and are on their own about a month later (USFWS, 2008d).

The bald eagle has made a dramatic recovery in recent decades both nationally and in Pennsylvania. Due to adverse effects of DDT on egg shell thickness and hatchability and other factors, the bald eagle was threatened with extinction by the early 1960's with an estimate of only 417 nesting pairs remaining in the lower 48 States (USFWS, 2008d). In response to a ban on DDT and additional protection from the Endangered Species Act, and reintroduction efforts, the bald eagle numbers increased. By 2007, the USFWS estimated nearly 10,000 nesting pairs were in the contiguous United States and the bald eagle was removed from the Endangered Species List (USFWS, 2008d).

Even as late as 1980, there were only three pairs of bald eagles nesting in Pennsylvania (PGC, 2008c). In 2005, the Pennsylvania Game Commission surveys indicated the number of active nesting pairs had grown to 99 which fledged 118 eaglets that year alone (PGC, 2008d).

Osprey

BB-10-0261

The osprey is listed as threatened in Pennsylvania, is a regular and relatively common migrant along the Susquehanna River area near the BBNPP site, and is known to nest within 10 mi (16 km) of the site (Ecology III, 1995). However, there are no known nests on the BBNPP Site, and no observations of osprey were made during the terrestrial fauna surveys.

In terms of habitat requirements, ospreys prefer lakes, ponds, rivers and marshes bordered by trees. They require open water containing adequate fishing opportunities. Their stick nests are usually built in large trees near water and are reused for multiple years (PGC, 2008e).

The osprey feeds almost exclusively on live fish. Breeding pairs bond for life. Males feed females while on the nest. Osprey usually lay 2 to 4 eggs that hatch after about a 30-day incubation. Chicks grow rapidly and are ready to test their wings in 5 to 7 weeks. Osprey arrive in Pennsylvania in the spring and depart in early fall. They migrate south to spend the winter in Central and South America.

Like the peregrine falcon and the bald eagle, DDT played an important role in decimating osprey numbers during the 1950's and 1960's. The osprey was listed as extirpated as a breeding bird in Pennsylvania in 1979. Reintroduction efforts in Pennsylvania and adjacent areas helped to restore the osprey. Between 1980 and 1996, 265 ospreys-obtained as nestlings from Chesapeake Bay nests-were released in Pennsylvania (PGC, 2008e) and it was downlisted from endangered to threatened in Pennsylvania in 1998. As of 2004, at least 65 pairs of ospreys nested in 17 counties in Pennsylvania (PGC, 2008e).

2.4.1.2.2.2 Commercially/Recreationally Important Birds

007967

Wild turkey

Wild turkey (*Meleagris gallopavo*) was frequently observed on the BBNPP site during faunal surveys. Wild turkey is one of the most important birds in Pennsylvania commercially and recreationally. Currently in Pennsylvania greater than 225,000 hunters, more than any other state, are taking in excess of 40,000 turkeys in fall hunting seasons (PGC, 2008f) and it is a very popular activity in Luzerne County and around the vicinity of the BBNPP site.

Wild turkey depend on forested habitats but seem to do best in a mix of forested, actively farmed and reverting farmland habitat types (PGC, 2008f) which matches the habitat found at the BBNPP site.

The breeding season of the wild turkey is primarily from late March through May. Hens typically lay about 12 eggs though clutch size varies from 8 to 15. Incubation takes about 28 days. By 6 weeks of age the poults are fairly strong fliers and roost in trees with the hen.

Primary food items for the wild turkey in Pennsylvania include acorns, beechnuts, grapes, cherries, thornapples, crustaceans, insects, and green plant material. Foxes, bobcats, coyotes and great horned owls prey on nesting hens; eggs are also eaten by raccoons, opossums, mink, black snakes, skunks, crows and red squirrels.

During the late 1800's, the wild turkey was decimated by market hunting and habitat destruction as a result of the cutting of most of the eastern forests. In 1900, an estimated 5,000 wild turkeys, restricted to southcentral portions of the State, were all that remained in Pennsylvania (PGC, 2008f). Increased protection for this species as well as management actions (stocking new areas with wild-trapped turkeys) and conversion of agricultural habitat to forest due to land use changes set the stage for a remarkable comeback. Currently the Statewide wild turkey population is estimated at about 250,000 and they occur in all 67 counties (PGC, 2008f).

2.4.1.2.2.3 Ecologically Important Birds

007962

Scarlet Tanager

The scarlet tanager (*Piranga olivacea*) is included as an important species because it can serve as a biological indicator of effects related to forest fragmentation. Given the relatively high frequency of observance at the BBNPP site and its forest interior habitat preference, a rarity or absence of observations could indicate a degradation of forest interior habitat.

BB-10-0261

The scarlet tanager represents one of the most frequently observed forest interior bird (FIB) species observed in the BBNPP Site area during the late spring and summer of 2008 (as expected, this migratory species was not observed during fall of 2007 or winter or early spring 2008). Predictably, all of the FIB species were observed primarily in the forested sections of the project site area.

FIB species are birds that require large forested areas to breed successfully and maintain viable populations. Most FIB species have suffered noticeable population declines in Pennsylvania and elsewhere in the eastern United States concurrent with increased fragmentation of forest cover by urban development in the last 50 years.

The minimum area required for high, moderate, or low suitability for scarlet tanager breeding has been intensively studied and reported in the literature (Rosenberg, 1999). In the Appalachian Region, of which BBNPP site is a part, for a 2,500-acre (1,012-hectare) block which is only 40 percent forested, it only requires 25 acres of forest (10-hectare) to be classified high

quality (Rosenberg, 1999). Many of the forested areas in southwestern and eastern portions of the BBNPP site exceed 25 acres (10-hectare) and would be classified excellent scarlet tanager breeding habitat.

The scarlet tanager breeds in woodland areas, constructing open-cup nests in the mid-story/canopy. Eggs are laid in clutch sizes of three to five, with an incubation period of 13 to 14 days. Nine to 11 days are needed to fledge.

The scarlet tanager is a neotropical migrant that breeds in Pennsylvania but winters primarily in Central and South America. Most of the FIB species that have suffered the greatest population declines over the last 50 years are neotropical migrants. Neotropical migrant FIB species are sensitive not only to changes in their breeding habitats in eastern North America but also to changes to their wintering habits in Central and South America. The breeding season of the scarlet tanager peaks during the second week of June in Pennsylvania but observations of food carrying ranged from May 16 through August 9 (Brauning, 1992).

2.4.1.2.3 Reptiles and Amphibians

007952

BB-10-0261

Seventy-four species of native, extant reptiles and amphibians currently occur in Pennsylvania, according to a publication of the Pennsylvania Fish and Boat Commission (PFBC, 2008a). Twenty-seven species of reptiles and amphibians were detected, either observed or heard, during the herpetological survey on the BBNPP Site.

BB-10-0261

Thirteen (18%) of Pennsylvania's 74 reptile and amphibian species are classified as State endangered, threatened or candidate and an additional 29 (39%) are classified as species of special concern (PFBC, 2008a) (Table 2.4-4). Based on available range maps (POHA, 2008) two endangered species, the Eastern spadefoot (*Scaphiopus holbrookis*) and Northern cricket frog (*Acris crepitans crepitans*); one threatened species, the redbelly turtle (*Pseudemys rubriventris*); and one candidate species, the timber rattlesnake (*Crotalus horridus*) may possibly occur at the BBNPP Site (Table 2.4-4). Using similar criteria, 14 of Pennsylvania's 28 species of special concern have ranges that include the BBNPP site (Table 2.4-4). They include the northern copperhead (*Agkistrodon contortrix*), eastern hognose snake (*Heterodon platirhinos*), smooth green snake (*Liophorophis vernalis*), eastern ribbon snake (*Thamnophis sauritus*), eastern box turtle (*Terrapene carolina carolina*), spotted turtle (*Clemmys guttata*), wood turtle (*Glyptemys insculpta*), map turtle (*Graptemys geographica*), northern leopard frog (*Rana pipiens*), Fowler's toad (*Bufo fowleri*), eastern hellbender (*Cryptobranchus alleganiensis alleganiensis*), Jefferson salamander (*Ambystoma jeffersonianum*), marbled salamander (*Ambystoma opacum*), and the four-toed salamander (*Hemidactylium scutatum*).

BB-10-0261

The only reptile or amphibian listed in initial correspondence from the Pennsylvania Fish & Boat Commission (PFBC, 2008b) regarding Species Impact Review (SIR) for rare, candidate, threatened and endangered species at the BBNPP site was the eastern hognose snake (*Heterodon platyrhinos*). Additional correspondence with the PFBC revised the initial list to include the northern cricket frog, a state endangered species, and no longer listed the eastern hognose snake (PFBC, 2010). A discussion for eastern spadefoot, northern cricket frog, redbelly turtle and timber rattlesnake is provided below.

2.4.1.2.3.1 Important Rare Reptiles and Amphibians

007956

Eastern Spadefoot

BB-10-0261

The eastern spadefoot is currently listed as endangered in Pennsylvania. It was recorded in Luzerne County during the original Pennsylvania Herpetological Atlas work between 1997 and

2002 (POHA, 2008). However, the eastern spadefoot was not observed at the BBNPP site during the terrestrial or aquatic field studies.

Important breeding habitat for the eastern spadefoot includes temporary bodies of water; flooded fields, woodland ponds, ditches, and extensive puddles (Tynning, 1990). The breeding behavior of the eastern spadefoot is explosive and is brought on by heavy rains that create temporary pools usually between March and July, depending on location (Hulse et al., 2001). Development of the eggs is rapid because they must hatch before the vernal pools dry out. The larval period ranges from 12 to 40 days. The eastern spadefoot is nocturnal and carnivorous, feeding primarily on worms and various arthropods.

BB-10-0261 Northern Cricket Frog

BB-10-0261 Northern cricket frog was listed as endangered in Pennsylvania in July 2010. It was recorded in Luzerne County during the original Pennsylvania Herpetological Atlas work between 1997 and 2002 (POHA, 2008). Based on the records maintained in the PNDI database and PFBC correspondence, the potential exists for the northern cricket frog to be present in the vicinity of the BBNPP site. A biologist surveying the BBNPP site reported hearing the call of a northern cricket frog twice in two different locations in November 2007. The species has never been visually observed or heard otherwise at the BBNPP site or at the adjacent lands associated with the Susquehanna Steam Electric Station and Riverlands Nature Preserve. On-going field work by Dr. Brian Mangan of Kings College and the staff of Ecology III have failed to find this species on-site. A March 2011 letter from PFBC indicated that the proposed BBNPP project was not anticipated to cause adverse impacts to northern cricket frog (PFBC, 2011).

BB-10-0261 Northern cricket frog inhabits a wide variety of standing water habitats within vegetated shorelines including ponds, bogs, vernal pools, and wetland edges. Breeding occurs in midsummer and females deposit up to 250 eggs onto submerged aquatic vegetation or on bottom of shallow water bodies. Tadpoles emerge 50 to 90 days after eggs are laid. Adult frogs consume a wide variety of small invertebrates found within the aquatic environments they inhabit. (Steele et al., 2010)

Redbelly Turtle

BB-10-0261 The redbelly turtle is currently listed as threatened in Pennsylvania. While working on the original Pennsylvania Herpetological Atlas, between 1997 and 2002, Dr. Hulse reported redbelly turtles in Luzerne County (POHA, 2008). No redbelly turtles were observed at the BBNPP site during the terrestrial or aquatic field studies.

The redbelly turtle produces one clutch each year consisting of eight to 22 eggs placed under about 4 in (10 cm) of sand in early June or July usually within 100 yd (91 m) of water. Females tend to return to the same nesting areas each year. The young emerge as hatchlings after 73 to 80 days, usually between August and October, and quickly make their way to the nearest water source, where they will develop into adults. They do not reach sexual maturity until 5 to 9 years of age (UMMZ, 2008). Mating occurs in shallow water in the spring and fall.

Timber Rattlesnake

BB-10-0261 The timber rattlesnake is listed as a candidate species of special concern in Pennsylvania and is known to occur in Luzerne County (POHA, 2008). No timber rattlesnakes were observed at the BBNPP Site during the terrestrial or aquatic field studies, or during the reptile and amphibian

survey efforts performed from August 2007 through September 2008. In addition, no suitable habitat, such as rock ledges, rock and boulder slides, and relatively wild forested habitat, for this species appears to exist in the BBNPP Site.

Timber rattlesnakes inhabit rocky, mountainous terrain and favor south-facing slopes for warmth and dryness (Allen, 1992). They require adequate plant growth for cover and food. Huckleberry bushes, scrub oak, and mountain laurel are plants often associated with good rattlesnake cover. The huckleberry bushes bear berries in late summer, which attract small mammals and birds that provide a source of food for timber rattlesnakes.

Timber rattlesnakes hibernate below frost line, deep within rocky crevices. Hibernation usually begins in late September and continues until late April or early May when ground temperatures are between 60° and 72° F (16° and 22° C) (Allen, 1992). Following hibernation, males and non-pregnant females (breeding may occur in late fall or early spring) fan out from the immediate location of the den site in search of food. Pregnant females usually do not stray as far, preferring to sunbathe and incubate the young, which are born in late August or early September (Allen, 1992). Litters consist of nine to eleven young. Females do not breed annually, and often skip 1 to 3 years between litters.

Eastern Hognose Snake

BB-10-0261

The hognose snake is a species of special concern in Pennsylvania. Its range includes the BBNPP Site but it was not observed there during the terrestrial or aquatic field studies. The lack of hognose snakes may be a result of habitat deficiencies, such as a lack of sandy area or a lack of toads, which it feeds on almost exclusively.

Eastern hognose snakes are primarily inhabitants of grasslands and open forests near water and show a strong preference for dry, sandy soil where they can burrow, both for protection and in search of food (Hulse et al., 2001). In Pennsylvania, eastern hognose snakes are primarily found along sandy river and stream bottoms and on sand ridges in mountainous areas (Hulse, 2001).

In the Northeast, eastern hognose snakes emerge from hibernation in late April and early May. Activity increases to a peak in July and then slowly tapers off through August and September until it ceases in early or mid-October. They feed primarily on toads and frogs; however, salamanders, lizards, hatchling turtles, small mammals, earthworms, insects, and centipedes have also been reported as food items (Hulse et al., 2001). Mating occurs in the spring and/or fall prior to or shortly after hibernation. Egg laying usually takes place in late June. Eggs are buried in loose soil at a depth of about 4-6 in (10-15 cm). Clutch size is variable with most females having clutches that range from 15 to 25 eggs. Clutch size is correlated with female body size; larger females lay more eggs (Hulse et al., 2001). Incubation usually lasts from 45 to 64 days.

2.4.1.2.4 Insects

007947

BB-10-0261

In January 2008, four butterfly species of special concern, thought to occupy areas near the BBNPP site were identified in correspondence with the Pennsylvania Department of Conservation and Natural Resources (DCNR) to the U.S. NRC. They were the Northern Pearly-Eye (*Enodia anthedon*), Baltimore Checkerspot (*Euphydras phaeton*), Mulberry Wing (*Poanes massasoit*) and Long Dash (*Polites mystic*). In July 2008, the entomologist who conducted the butterfly survey identified that two of the four original butterfly species of concern (northern pearly eye and long dash) are no longer PNDI tracked species due to a

recent revision of the state ranks. Subsequent correspondence from PDCNR confirmed this revision and indicated that only the Baltimore checkerspot and mulberry wing are species of concern known to occur within the vicinity of BBNPP (PDCNR, 2010).

BB-10-0261 The BBNPP Site potentially provides suitable habitat for the butterflies listed above based on habitat descriptions provided by DCNR and information collected through concerning life histories, and breeding/foraging preferences of these species. DCNR requested in its current response letter that attempts be made to minimize impacts to potential habitat for these butterflies within the BBNPP Site. Table 2.4-32 provides information on the occurrence of host plant species on the BBNPP Site for each of the butterfly species listed. PDCNR requested that attempts be made to minimize impacts to potential habitat for these butterflies within the project area. Accordingly, care will be taken to prevent loss of plant species listed in Table 2.4-32.

BB-10-0261 At the request of the DCNR, a butterfly survey was conducted by an experienced entomologist during June and July 2008. No northern pearly-eye, mulberry wing, or Baltimore checkerspot butterflies were located during the butterfly survey. One long dash butterfly was collected.

2.4.1.2.5 Plants

007988

BB-10-0216 Information concerning the presence of endangered, threatened and special concern plants within a 0.5-mile (0.8-kilometer) radius of the BBNPP Site was requested via correspondence submitted December 21, 2007 and October 14, 2010, to the U. S. Fish and Wildlife Service (USFWS) and Pennsylvania Department of Conservation and Natural Resources (DCNR). USFWS jurisdiction includes flora designated as listed, proposed or candidate under the Federal Endangered Species Act. DCNR has jurisdiction over flora considered to be rare in Pennsylvania. Neither agency reported any known occurrences of plants designated as endangered, threatened or of special concern within the search area. (PDCNR, 2010; PDCNR, 2008b, and USFWS 2008e)

BB-10-0261 Plants meeting the NUREG-1555 criteria for important species include black cherry (*Prunus serotina*), red maple (*Acer rubrum*), river birch (*Betula nigra*), spicebush (*Lindera benzoin*), skunk cabbage (*Symplocarpus foetidus*) and Canada goldenrod (*Solidago canadensis*) (Table 2.4-1). Black cherry is commercially important and plentiful in upland forests onsite. Black cherry wood is one of Pennsylvania's most valuable forest products. Red maple, river birch, spicebush, skunk cabbage and Canada goldenrod represent ecosystem critical plants. These species are overwhelmingly dominant in one or more of the major plant communities vegetating the BBNPP Site. Due to their abundance, these plants would be very influential in shaping the structure and ecological processes of these communities.

2.4.1.2.6 Habitats

007989

BB-10-0216 Palustrine wetland communities present in the BBNPP site were identified as important habitat and include emergent, scrub/shrub and forested cover types (Figure 2.4-2). Wetland boundaries were delineated during the period of July 2007 through October 2008 using the methodology presented in the U.S. Army Corps of Engineers Wetlands Delineation Manual (USACE, 1987), which involves the use of vegetation, soils, and hydrology to establish jurisdictional boundaries. Additional wetland boundaries were delineated during April to June 2010 and July 2011 using the USACE Wetlands Delineation Manual and the Interim Regional Supplement to the Corps of Engineers Wetlands Delineation Manual: Northcentral and Northeast Region (USACE, 2009). Prior to 2010, wetland boundaries were located by a registered professional surveyor and, thereafter, by personnel using a Trimble sub-meter GPS unit. The wetland boundaries were plotted on the site topographic map and verified to ensure

accuracy. Wetland boundaries delineated through 2011 were approved through the USACE Preliminary Jurisdictional Determination process.

BB-10-0261,
BB-13-0044

The Susquehanna Riverlands Important Bird Area (IBA) #72, Susquehanna Riverlands Environmental Preserve (SREP), and Wetlands Natural Area were also identified as important habitats (Figure 2.4-7). Susquehanna Riverlands IBA #72 is a 2,111 acre (854 hectare) private recreation and natural park area owned by PPL. The IBA #72 encompasses several areas within the BBNPP Site as well as areas north and east of the BBNPP Site. The boundaries of the IBA #72 also include most of the SREP and all of the Wetlands Natural Area. The 1,200 acre (486 hectare) SREP encompasses a wide variety of upland and wetland habitats along both sides of the Susquehanna River, and includes a 400 acre (161 hectare) public recreation area. The Wetlands Natural Area is a 94 acre (38 hectare) wetland habitat located within the BBNPP Site along the western shore of the Susquehanna River.

2.4.1.3 Habitat Importance

007966

BB-10-0261

Indiana Bat: Though Indiana bats have been documented to use hibernacula within 5 mi (8 km) of the BBNPP site, no Indiana bats or potential hibernacula have been located in the BBNPP Site. Potential roosting areas and maternity dens in the form of exfoliating bark of larger tree species, notably shagbark hickory, is present in some of the forested areas of the BBNPP Site. An Indiana bat roost tree survey was completed to determine the potential habitat for this species within the BBNPP Site. The roost tree survey determined the amount and quality of potential roost trees within the forested areas that will be impacted by construction of BBNPP.

White-tailed Deer, Black Bear, and Wild Turkey: Each of these species, which have been identified as commercially and recreationally important, and are abundant in the BBNPP site area, have flourished in the mosaic of forest and agriculture habitats so common in Luzerne County and adjacent areas. Because of the demonstrated ability of these species to adapt to a variety of habitats and circumstances, their populations are not generally sensitive to localized habitat changes.

BB-10-0261

Bald Eagle, Peregrine Falcon, and Osprey: Though each of these species have been seen with increasing frequency in recent years along the Susquehanna River, most of their activity has been concentrated closer to the river than the BBNPP site. No nesting or roosting sites have been documented on the BBNPP construction site itself. Only one peregrine falcon was observed on the BBNPP Site during the faunal survey.

Scarlet Tanager (and other Forest Interior Birds): At the BBNPP site, based on forest block and tree sizes (Rosenberg, 1999), the majority of the forests in the site constitute moderate to high breeding habitat quality for scarlet tanager.

BB-10-0261

Plant communities and constituent plant species identified within the BBNPP site are common throughout northeastern Pennsylvania. Development of the BBNPP Site may result in a cumulative local loss of these communities and species. However, the regional impact would be relatively insignificant. Impacts to wetlands will be mitigated through the construction of similar wetland habitat.

2.4.1.4 Disease Vector and Pest Species

007957

A disease vector is an organism (commonly an insect) that carries disease agents (commonly bacteria or fungi) to a receptor host, which can be man, domestic or wild animals, or crops or wild plants. One disease vector known to occur on the BBNPP site is the deer tick (*Ixodes*

scapularis), which transmits Lyme disease to humans. Lyme disease is a non-fatal but potentially debilitating disease whose victims can display fever and severe joint pain. The causal agent is a bacterium, *Borrelia burgdorferi*, which is transmitted by the deer tick from white-tailed deer, mice, squirrels, and other mammalian wildlife to humans (CDC, 2008).

West Nile Virus is another disease vector which occurs in the BBNPP site area. West Nile Virus is a mosquito-borne disease that can, in rare instances, cause encephalitis, a brain inflammation, capable of causing death. Mosquitoes spread the virus after they feed on infected birds and then bite people, other birds, and animals. Most West Nile Virus cases in Pennsylvania occur in mid-summer or early fall.

The first recorded cases of West Nile Virus were in New York City in 1999. By 2003, there were 9,175 human cases (including 230 deaths) reported including every continental State in the United States except for Maine, Oregon and Washington. In Pennsylvania, during 2003, the CDC reported 247 human cases and 8 deaths (PWNVSP, 2008).

Mosquitoes need standing water to live and can develop into adults in a minimum of 4 days. Mosquito control includes pesticide use and removal of standing water. Bird species most often killed by West Nile Virus include crows, blue jays, hawks and owls.

BB-10-0261

Non-native invasive plants occur abundantly within particular upland and wetland habitats in the BBNPP Site. Wetland invaders include reed canary grass (*Phalaris arundinacea*), purple loosestrife (*Lythrum salicaria*), and common reed (*Phragmites australis*), which are herbaceous plants that commonly colonize emergent wetland habitat. Reed canary grass is a dominant species throughout much of the emergent wetlands within the BBNPP Site and forms near monocultures in some areas. Purple loosestrife is moderately abundant and common reed is currently limited to a small foothold near the southeastern corner. These species will likely colonize additional emergent wetland habitat over time.

Upland invaders include garlic mustard (*Allaria petiolata*), stilt grass (*Eulalia viminea*), multiflora rose (*Rosa multiflora*), and bush honeysuckle (*Lonicera tartarica*). Garlic mustard and stilt grass are herbaceous plants that are very common in the groundcover of upland forests. Multiflora rose and bush honeysuckle are shrubby plants that occur in dense concentrations in successional old-field habitat and along forest edges.

Native wildlife is adapted to habitats composed of indigenous vegetation. Typically, non-native plants have little or no value to native animals. Aggressive non-native plants, such as those identified above, tend to spread rapidly, form monocultures and out-compete native flora with negative consequences for native wildlife.

2.4.1.5 Wildlife Travel Corridors

007960

Wildlife tends to move across landscapes using distinct corridors of favorable habitat. Movement of most forest wildlife across fragmented agricultural and suburban landscapes is enhanced by linear corridors of forest that can consist of forested hedgerows, forested stream valleys, or forested ridge tops. The minimum width for a forest corridor to benefit wildlife is not known but may vary among wildlife species depending on body size. Wildlife movement is also enhanced by strings of closely spaced patches of favorable habitat that form "stepping stones" across areas of unfavorable habitat. For forest wildlife, such stepping stones can consist of woodlots in agricultural landscapes or parks and other undeveloped forest tracts in suburban landscapes (PGC, 2006).

The landscape of southwestern Luzerne County consists predominantly of forest land interspersed with fallow or agricultural fields. The majority of both Luzerne (82%) and Columbia (91%) (adjacent county just west of BBNPP) Counties are dominated by forest and agricultural lands. The landscape is crossed by a network of forested stream valleys that form corridors that facilitate the movement of forest wildlife around farm fields and developed areas. The BBNPP site is bordered on the south and east by the Susquehanna River and Susquehanna Riverlands Important Bird Area, which acts as a corridor for bird and other animal movements (Gross, 2004).

2.4.1.6 Existing Natural and Man-Induced Ecological Effects

007961

BB-10-0216

The BBNPP Site landscape has been substantially altered to support agriculture, electric power generation and canal transportation uses. Much of the original forest cover was cleared and the remainder became highly fragmented as a result of these activities. In the past, these forests would also have been intensively used for the production of lumber and firewood. No active timber cutting for these purposes was observed during current field studies.

BB-10-0004,
BB-10-0261

Current vegetation management consists largely of agricultural crop production and maintenance of transmission line corridors. Prescribed burns are not used as a vegetation management tool in the BBNPP Site, and no evidence of recent natural wildfires was detected. In addition to changes in the historic vegetation, the BBNPP Site has also undergone extensive hydrologic modifications. In the western end of the BBNPP Site, most of Walker Run and its eastern tributary were channelized in the past to facilitate farming operations. At the eastern end of the BBNPP Site, construction of Lake Took-A-While, the North Branch Canal, and SSES-related activities would have greatly changed hydrologic conditions in the Susquehanna Riverlands.

BB-10-0004,
BB-10-0372

Natural ecological disturbances within the BBNPP Site would potentially result from factors such as fire, flooding, insects and wind damage. As noted above, no evidence of recent natural or man-made wildfires have been observed during field studies in the BBNPP Site. In addition, potential impacts to natural communities from large scale flooding would be limited to a small section of the BBNPP Site located east of U.S. Route 11, which falls within the 100-year floodplain of the Susquehanna River.

BB-10-0004,
BB-10-0261

Insect infestations and wind damage would have the greatest influence on forest communities. Gypsy moth (*Lymantria dispar*) defoliation has been a major problem in northeastern Pennsylvania forests over many decades but does not appear to be a serious problem in the BBNPP Site at this time. Evidence of wind damage as a factor in shaping local forest communities resulted from an intense thunderstorm on July 17 2008 that uprooted at least a dozen large trees and stripped branches from many other trees in the BBNPP Site and nearby lands.

2.4.1.7 Ongoing Ecological and Biological Studies

007950

BB-10-0004,
BB-10-0261,
BB-10-0372

Pre-construction terrestrial ecological studies were conducted between July 2007 and September 2008 and between May and June 2010 to provide input to preparation of this ER in accordance with NUREG 1555 and NRC Regulatory Guide 4.2. Wetlands delineation started in July 2007 and continued through October 2008. Additional wetlands delineation was completed during April through June 2010 and July 2011. Field observations of terrestrial vertebrates (reptiles, amphibians, mammals and birds) began in mid-October 2007, and continued through September 2008, to achieve approximately biweekly observations in four seasons over a 1 year period. Additional terrestrial surveys were completed during May and June 2010. The observations include visual and auditory observations of the animals, their

tracks, scat and signs by an experienced field biologist. A comprehensive live trapping program for mammals, reptiles and amphibians started in May 2008 and continued through September 2008. Additional mammal trapping was completed during May and June 2010. A bat mist-net survey was conducted during June and July 2008. A survey of plant species and community identity and relative abundance was conducted from July 2007 to August 2008, Spring 2010, and July 2011.

The U.S. Fish and Wildlife Service oversees a national program of breeding bird survey routes. One of these routes, PA 902, is located partially in Luzerne County near Bell Bend. The route has been surveyed annually for most years since 1982, and it is likely that it will continue for the foreseeable future. The surveys are conducted by volunteers using a standard protocol.

The Pennsylvania Game Commission is sponsoring a volunteer, statewide 2nd Pennsylvania Breeding Bird Atlas (BBA) from 2004 through 2008 breeding seasons (CMNH, 2008). Several blocks near and on the BBNPP site are being studied (Sectors 52D12 and 52D14).

BB-13-0044

The BBNPP Site is partly comprised of Susquehanna Riverlands Important Bird Area (IBA) #72. There will likely be ongoing monitoring of bird populations on this IBA.

The Pennsylvania Game Commission has ongoing monitoring programs for Allegheny woodrat and their habitat and bat hibernacula. It is likely that the known bat hibernacula within 5 mi (8 km) of BBNPP and any active or former woodrat colonies in Luzerne or adjacent counties will be monitored in the future.

2.4.1.8 Regulatory Consultation

007948

BB-10-0261

The U.S. Fish and Wildlife Service was consulted for information on known occurrences of Federally-listed threatened, endangered, or special status species and critical habitats (USFWS, 2008e). For State-listed threatened, endangered, or special status species and critical habitats, the Pennsylvania Game Commission was consulted concerning mammals and birds (PGC, 2010; PGC, 2008g); the Pennsylvania Fish and Boat Commission was consulted concerning reptiles and amphibians (PFBC, 2011; PFBC, 2010; PFBC, 2008b), and the Pennsylvania Department of Conservation and Natural Resources was consulted concerning plants, natural communities, terrestrial invertebrates, and geologic features (PDCNR, 2010; PDCNR, 2008a). Wetlands regulatory officials with the U.S. Army Corps of Engineers and Pennsylvania Department of Environmental Protection were consulted regarding wetlands issues. Identification of the important species discussed above was based in part on information provided by that consultation.

2.4.1.9 Offsite Transmission and Access Corridors

007991

BB-10-0261

There are no new offsite transmission corridors associated with the construction and operation of BBNPP. However, the electricity generated from BBNPP will require, within the BBNPP site, the addition of one new 500 kV substation to transmit power from BBNPP and two new 500 kV, 3,500 MVA circuits connecting the new BBNPP substation to the existing Susquehanna 500 kV switchyard and the proposed 500 kV Susquehanna switchyard #2. Additionally, the 230kV transmission lines currently passing through the BBNPP site will be relocated to run to the north of Beach Grove Road in order to provide a buffer from the BBNPP CWS cooling towers and provide additional areas for the location of plant-related structures. An expansion of the existing Susquehanna 500 kV switchyard will be required to accommodate the connection to the new BBNPP switchyard.

BB-10-0261,
BB-10-0372

As described in Section 4.1.1, a new access road will be built within the BBNPP site to support the construction and operation of the plant. This multi-lane, approximately 0.8 mi (1.3 km) long access road will be constructed from U.S. Route 11 to the construction site providing access to the construction areas without impeding traffic to the existing SSES units. Also, a new rail road spur will be constructed to connect the BBNPP site to the existing line located to the east of SSES in order to transport bulk materials and heavy equipment to the site during construction.

2.4.2

Aquatic Ecology

007979

BB-10-0282,
BB-10-0261,
BB-11-0230,
BB-12-0161

Characterization of the aquatic ecology related to BBNPP required both collection of new field data and acquisition of data collected by others for the waterbodies located within or adjacent to the BBNPP Site. These waters include Walker Run, an unnamed tributary to Walker Run (east fork or Unnamed Tributary 1), an abandoned section of the North Branch Canal, an outlet to the Canal in the vicinity of the existing SSES Intake Structure ("Canal Outlet"), marshland adjacent to the Canal ("Marshland"), six on-site ponds, Unnamed Tributary 5, two off-site stream locations (Unnamed Tributary 3 and 4), and the Susquehanna River, the waterbody from which cooling water will be withdrawn. The aquatic ecology of the ponds and Walker Run on and adjacent to the BBNPP site was characterized through a series of macroinvertebrate and fish field studies conducted in 2007 and 2008. Benthic macroinvertebrate surveys were completed during 2008 for Unnamed Tributary 3 and 5. Unnamed Tributary 4 was dry, thus no sample was collected. During April 2010 the fish communities of the North Branch Canal and adjacent areas were successfully surveyed. For the Susquehanna River, a historic record of field studies dating back to the early 1970s was available for both macroinvertebrates and fish related to monitoring for SSES. However, only recent data for fish (2004 to 2007) and benthic macroinvertebrates (2007) were included in this Section, because the more recent data best represents the current status of the river environment. In 2012, additional analyses were completed in the Susquehanna River including surveys assessing fish habitat and for submerged aquatic vegetation (SAV) distribution and abundance (Ecology III, 2012).

Important aquatic species are discussed below in the sections which describe the ecology of the on-site waterbodies and the Susquehanna River. NUREG-1555 (NRC, 1999a) defines important species as: 1) species listed or proposed for listing as threatened, endangered, candidate, or of concern in 50 CFR 17.11 and 50 CFR 17.12 (CFR, 2007a), by the U.S. Fish and Wildlife Service, or the state in which the project is located; 2) commercially or recreationally valuable species; 3) species essential to the maintenance and survival of rare or commercially or recreationally valuable species; 4) species critical to the structure and function of local aquatic ecosystems; or 5) species that could serve as biological indicators of effects on local aquatic ecosystems.

BB-10-0282,
BB-11-0230

Information concerning the presence of aquatic species of special concern within a 0.5-mile radius of an area encompassing the BBNPP site, adjacent PPL owned lands to the north and the Susquehanna Riverlands was provided by the Pennsylvania Fish and Boat Commission (PFBC) in 2011 through coordination with other agencies including the U.S. Fish and Wildlife Service (USFWS). Additional correspondence was submitted to these agencies on October 14, 2010. This correspondence documents review of the Pennsylvania Natural Diversity Inventory database records for species and resources of special concern in Pennsylvania. USFWS has jurisdiction over species of flora and fauna designated as listed, proposed or candidate under the federal Endangered Species Act. PFBC has jurisdiction over fishes, reptiles, amphibians, aquatic invertebrates and freshwater mussels designated as special concern in Pennsylvania (PFBC, 2011; PFBC, 2010). Responses from these agencies are referenced in applicable sections

below. According to the PFBC, there are two PA status rare molluscs, the yellow lampmussel and green floater found in the Susquehanna River. In addition a brook stickleback found in 2010 at the outlet of the North Branch Canal is currently considered a Pennsylvania candidate species of concern (Normandeau Associates, Inc. 2010). One state listed candidate species was collected, brook stickleback (*Culaea inconstans*). However, based on historic sampling in the vicinity of the BBNPP site and its known distribution, it is unlikely that the single individual that was collected originated from a natural population. Additional information is provided in Section 2.4.2.1.3.

The subsections below summarize relevant information from each of these studies and provide data on existing aquatic ecology in accordance with the guidance in NUREG-1555.

2.4.2.1 On-site Waterbodies

007949

BB-09-0353,
BB-10-0282,
BB-10-0261

Waterbodies at the BBNPP site are described in Section 2.3.1. The locations of the on-site surface water biological monitoring locations are provided in Figure 2.3-32. Summary descriptions of the on-site waterbodies' hydrological and physicochemical characteristics are given in Section 2.3.1. Locations of the on-site waterbody aquatic biota sampling locations are shown in Figure 2.4-3. Several of the biological monitoring stations are in close proximity to the surface water monitoring stations described in Section 2.3.1. The following indicates the biological monitoring station name and the corresponding surface monitoring station designator used in Section 2.3.1 in parentheses: Farm Pond (G8), Unnamed Pond 1 (G9), Beaver Pond (G7), Johnson's Pond (G6), Walker Run 6 (G1), Walker Run 1 (G2), Walker Run 3 (located on Unnamed Tributary 1) (G3).

BB-09-0353,
BB-10-0282

Walker Run is a second order tributary to the Susquehanna River. It is a low to moderate gradient stream that flows through a section of the proposed BBNPP site. The main stem of Walker Run flows south through the western portion of the site and a secondary branch (east fork or Unnamed Tributary 1) flows west through the center of the site until its confluence with the main stem of Walker Run. Both branches are shallow and flow through a mixture of agricultural and forested lands. Unnamed Tributary 5 is a small stream that flows in an easterly direction from near the southeastern corner of the SSES site and eventually enters Lake Took-a-While. It flows through a mixture of grasses and scrubby vegetation. Six ponds are located on the BBNPP site. Four of the ponds; West Building Pond, Unnamed Pond 1, Unnamed Pond 2, and Farm Pond; are small and shallow, averaging less than 1 ft (0.3 m) in depth. Beaver and Johnson's Pond are the largest ponds ranging up to 5 ft (1.5 m) in depth. The North Branch Division of the Pennsylvania Canal System was constructed along the Susquehanna River in 1834 and is no longer in use. The Canal is fairly deep (maximum depth 8 ft (2.4m)) and steep-sided at Canal Stations 1 and 2. At Station 3 it is much shallower (maximum depth 4 ft (1.2m)) with large shallow (< 1ft (0.3 m)) open water areas adjacent to the old channel. The Canal Outlet is a small man-made channel that carries overflow water from the Canal to the Susquehanna River. The Marshland Station adjacent to the Canal is a shallow (< 1 ft (0.3 m)) waterbody surrounded by emergent vegetation.

BB-09-0353,
BB-10-0282,
BB-10-0261,
BB-12-0129

Sampling was performed to determine the community composition of fish inhabiting the six ponds, North Branch Canal and Canal Outlet, a Marshland site adjacent to the Canal, Unnamed Tributary 5, Walker Run, and Unnamed Tributary 1, as all potentially could be affected by construction of the plant. Five of the ponds (excluding Unnamed Pond 2) and Walker Run were surveyed for fish during fall 2007 as shown on Figure 2.4-3. Additional fish sampling in Walker Run occurred during spring and summer 2008. Benthic macroinvertebrate collections were completed in Unnamed Tributary 5 during summer 2008. Unnamed Tributary 5 was too overgrown to sample for fish, although no fish were observed during visual inspection. All six

ponds were surveyed for fish during summer 2008. Fish were sampled using several gear types depending upon access and pond depth including seine, electrofishing boat, and towed electrofishing pram. Three stations were surveyed for fish in the Walker Run watershed within the BBNPP Project Boundary during 2007. These three plus two stations downstream of the BBNPP site were sampled during 2008. For summer 2008, all five previously mentioned Walker Run watershed stations and an additional upstream station were surveyed. A towed electrofishing pram was used to collect fish in Walker Run. During 2010 electrofishing was completed in the North Branch Canal, Canal Outlet, and a Marshland adjacent to the Canal. Fish were collected using either electrofishing boat or towed electrofishing pram.

BB-12-0129

Benthic macroinvertebrates were collected from two stations in Walker Run within the BBNPP site during fall 2007 and from four stations in Walker Run both within and downstream of the BBNPP Project Boundary during Spring 2008 as shown on Figure 2.4-3. During summer 2008, benthic macroinvertebrates were collected from five stations on Walker Run. A D-frame dip net was utilized for the collections.

2.4.2.1.1 Ponds

007986

Fall 2007

No fish were collected in the West Building Pond or Unnamed Pond 1. Fish were present in the other three ponds from which a total of 254 specimens representing seven species and one hybrid was collected as described in Table 2.4-5. Beaver Pond yielded a total of 164 fish representing five species and one hybrid. Brown bullhead was the dominant species in Beaver Pond, comprising 61% of the catch. A total of 89 fish representing three species was collected from Johnson's Pond with bluegill numerically dominant, comprising 96% of the catch. A single creek chub was collected from Farm Pond.

Summer 2008

No fish were collected from West Building Pond, Unnamed Pond 1, or Unnamed Pond 2. For the other three ponds (Beaver, Johnson's, Farm) a total of 356 fish representing nine species and one hybrid was collected as described in Table 2.4-6. A total of 64 fish representing four species and one hybrid was collected from Beaver Pond. The predominate species in Beaver Pond was brown bullhead, comprising 39% of the catch. Johnson's Pond yielded a total of 240 fish representing three species and one hybrid with bluegill being numerically dominant, comprising 86% of the catch. Fifty-two fish representing three species and one hybrid was collected from Farm Pond, creek chub was the predominate species accounting for 83% of the catch.

BB-10-0004

The fish assemblages observed within Beaver Pond and Johnson's Pond were characteristic of a typical warm-water pond in Pennsylvania (Cooper, 1983). Most of the species including largemouth bass, bluegill, and brown bullhead are commonly recommended by extension agencies for stocking in small ponds in Pennsylvania (PSU, 2000). In both ponds, the predominant fish species were from the families Centrarchidae and Ictaluridae. Several species within these two families are common inhabitants of ponds throughout Pennsylvania. Beaver Pond had the most balanced and diverse fish assemblage with both brown bullhead and green sunfish being abundant. Three centrarchids were present in Johnson's Pond with bluegill being abundant. Community composition was similar within both ponds during Fall 2007 and Summer 2008. The Farm Pond was not representative of a typical fish community for ponds in Pennsylvania. Many of the species collected in Farm Pond during July 2008 including creek chub, white sucker, and blacknose dace normally inhabit streams and rivers and are not

found in ponds (Cooper, 1983). It is probable that these fish were washed into Farm Pond during flood events that caused Walker Run to overflow its banks. None of the species collected in the three ponds are considered ecologically important. No rare, threatened, endangered, or species of special concern were collected. Several of the fishes have the potential to be recreationally important, but angler access to the on-site ponds is prohibited. Fish residing in the ponds may be ecologically important as prey for piscivorous birds and other predators.

Water quality data for the ponds are presented in Table 2.3-45.

2.4.2.1.2 Walker Run

007981

Fish

BB-10-0282,
BB-12-0129

Seven species of fish and one hybrid totaling 299 individuals were collected from three stations on Walker Run during the fall of 2007 as described in Table 2.4-7. Station 1, at the southwest corner of the site and the most downstream on-site station, yielded 151 individual fish of five species with blacknose dace and creek chub being collected in greatest numbers. A total of 56 fish representing five species was collected from Station 2 which is located in a partially channelized reach along the western project boundary. Species composition and relative abundance was similar for Stations 1 and 2 with blacknose dace and creek chub being co-dominant. At Station 3, Unnamed Tributary 1, 92 fish representing five species and one hybrid were collected with creek chub being numerically dominant, comprising 70% of the catch.

In the spring of 2008 the three stations discussed above plus two others downstream of the BBNPP site were sampled. Ten species and 857 fish were collected from the five stations as described in Table 2.4-8. A total of 112 individuals representing six species was collected from Station 1; Station 2 yielded 101 individuals and four species of fish. Blacknose dace was numerically dominant at Stations 1 and 2 where it comprised 43.8% and 45.5% of the total, respectively. At Station 3, 50 fish of four species was collected. Creek chub was most numerous and comprised 32.0% of the total.

BB-12-0129

The two additional sampling sites, Stations 4 and 5, were added in the reach downstream of the BBNPP site to allow future assessment of potential off-site effects due to plant construction and operation. Station 4 was approximately 0.5 mi (0.8 km) downstream of the project boundary and Station 5 was approximately 0.25 mi (0.4 km) downstream of Station 4. Station 4 yielded 371 individuals of nine species, and at Station 5 six species and 223 specimens were collected. The dominant species at Station 4 was white sucker, comprising 40.7% of the total catch, while at Station 5 blacknose dace was numerically dominant, comprising 83.4% of total. The dominance of blacknose dace at Station 5 was related to the high stream gradient and abundance of cobble, ideal habitat for this species. Pool habitat was absent which explains the low numbers of white sucker and creek chub compared to Station 4.

BB-10-0282

During summer 2008, the five previously discussed Walker Run stations and one additional Walker Run station were sampled. An additional upstream station (Station 6) was added as a result of expansion of the BBNPP Site near this location. Overall, ten species and one hybrid fish totaling 921 individuals were collected from the six stations as described in Table 2.4-9. Station 4 yielded the greatest number of individuals (430) and the most species (9). The fewest number of fish (51) and species (4) were collected from Station 3 in Unnamed Tributary 1. Blacknose dace, creek chub, and white sucker were among the predominate species at most of

the stations. The fish assemblage observed in Walker Run was characteristic of similar-sized coolwater streams throughout eastern Pennsylvania (Fairchild, 1998, Horwitz, 2008). A mixture of both coldwater and warmwater species was collected throughout the watershed. Walker Run is currently designated as a cold water fishery (PA, 1980). This designation indicates that in Walker Run the maintenance or propagation, or both, of fish species including the family Salmonidae occurs.

In Walker Run, a general trend of increasing species diversity and abundance was observed at stations that were farther downstream, which is a common characteristic of smaller headwater streams. Similar species composition and abundance was observed during the fall, spring, and summer sampling events. Although brown trout was present during the spring and summer but not the fall sampling effort. Seasonal movement of brown trout within the stream most likely explains their presence during spring and summer and not during the fall. The fish appeared to be naturally reproduced, wild brown trout. Trout are not stocked in Walker Run by the PFBC. The low numbers, small size, and limited occurrence of brown trout in Walker Run indicate the stream has relatively low value as a recreational fishing resource. Four species that were relatively abundant throughout the surveyed locations in Walker Run; blacknose dace, creek chub, white sucker, and tessellated darter; have potential ecological importance as prey for fish eating predators. The abundance of blacknose dace and creek chub in Walker Run offers an important forage base for brown trout and other predatory fish. Blacknose dace distribution is widespread in Pennsylvania and nearly every stream in Pennsylvania contains blacknose dace (Cooper, 1983). Additionally, white sucker, creek chub, and tessellated darter are also widely distributed throughout Pennsylvania.

BB-10-0004

Qualitative collections of crayfish were completed while electrofishing in the lower reaches of Walker Run during summer 2008 (Stations 4 and 5). Crayfish were extremely abundant and only one species was collected, *Orconectes obscurus*. Another species, *Cambarus bartonii bartonii*, however, was collected in Walker Run benthic macroinvertebrate samples. Crayfish constitute a forage source for fish as well as terrestrial predators such as raccoon. No rare, threatened, endangered, or species of special concern were collected nor would any be expected in Walker Run. Two mussel species of special concern (yellow lampmussel and green floater) were identified by PFBC to potentially occur near the BBNPP site. However, both species typically occur in larger creeks and rivers such as in the adjacent Susquehanna River (PNHP 2007a, 2007b). It is highly unlikely that either species would occur in the Walker Run watershed. Based on coordination with PFBC no rare, threatened, endangered, or species of special concern are thought to occur within Walker Run (PFBC, 2008).

Benthos

Fall

A combined total of 2,510 macroinvertebrates was collected from Stations 1 and 2 representing 66 taxonomic categories (usually genus) during fall 2007 (Table 2.4-10 and Table 2.4-11). Taxa are defined as any named taxonomic groups of any rank in the hierarchical classification of organisms. Diptera (true flies) was the dominant group both numerically (48.1%) and by number of taxa (n=15). The group Ephemeroptera (mayflies), Plecoptera (stoneflies), and Trichoptera (caddisflies) (EPT) made up a large proportion of the total taxa and was represented by 30 genera.

A total of 1,349 individuals representing 46 taxa was collected from Station 1 (Table 2.4-10). Diptera was the dominant group at Station 1, comprising 73% of the macroinvertebrates;

most of the dipterans were in the family Chironomidae (midges). Diptera was also the most diverse group with 13 taxa being collected. The EPT grouping comprised 12.3% of the macroinvertebrates with a total of 12 taxa present from this group. The caddisfly *Cheumatopsyche* was the most abundant EPT taxon representing 4.3% of the macroinvertebrates.

At Station 2 a total of 1,161 macroinvertebrates from 52 taxa was collected (Table 2.4-11). Of these, two groups were essentially co-dominant, Ephemeroptera and Coleoptera (beetles), comprising 33.6% and 31.4% of the total, respectively. Diptera were also fairly numerous accounting for 19.2% of the macroinvertebrates. The combined contribution of the EPT group accounted for 45.9% of the macroinvertebrates and over half of the total taxa (n= 26 taxa). The mayfly *Stenonema* was the most abundant EPT taxon, comprising 22.8% of the macroinvertebrates.

Spring

A total of 15,228 organisms of 69 taxa was collected from Walker Run during Spring 2008 (Table 2.4-12 to Table 2.4-15). Similar to fall 2007, Diptera was the dominant group both numerically (81.1%) and by number of taxa (15) in spring 2008. The EPT group comprised 13.8% of the macroinvertebrates and a large number of the total taxa (27 genera).

For Station 1, a total of 1,510 organisms and 44 taxa was collected (Table 2.4-12). Diptera was most abundant comprising 65.2% of organisms with most of the dipterans being in the family Chironomidae. The EPT group was also common comprising 25.7% of macroinvertebrates. The mayfly *Eurylophella* was the dominant EPT taxon, comprising 18.1% of the macroinvertebrates.

At Station 2, a total of 43 taxa and 3,765 organisms was collected (Table 2.4-13). Diptera was the dominant group, accounting for 60.0% of organisms. The blackfly *Prosimulium* was the most numerous taxon comprising 53.8% of all organisms. The EPT group accounted for 22.4% of organisms and 21 taxa. Several mayflies were numerous with *Ephemerella* being the dominant EPT taxon, accounting for 6.2% of all organisms.

A total of 2,481 organisms and 35 taxa was collected from Station 4 (Table 2.4-14). Diptera was the predominate group comprising 72.7% of all organisms. Of these, Chironomidae was the dominant organism accounting for 63.5% of the total. The EPT group accounted for 20.4% of organisms and 13 taxa with the mayfly *Ephemerella* being most numerous at 11%.

At the most downstream location, Station 5, a total of 7,472 organisms and 24 taxa was collected (Table 2.4-15). The blackfly *Prosimulium* was the predominate organism accounting for 83.9% of the total. The EPT group comprised 4.9% of the total with 9 taxa from the group being identified.

Summer

A total of 7,247 organisms and 59 taxa was collected from Walker Run during the summer of 2008 (Table 2.4-25 through Table 2.4-29). Similar to both fall 2007 and spring 2008, Diptera was the most abundant group both numerically (30.9%) and by number of taxa (13). The EPT group comprised a large number of the total taxa with 22 being identified.

At Station 1, a total 1,233 organisms and 36 taxa was collected (Table 2.4-25). Diptera was the most abundant group comprising 44.3% of all organisms, with Chironomidae accounting for a

large proportion of the group at 41.8%. The EPT group accounted for 28.5% of all organism and 12 taxa with the caddisfly *Cheumatopsyche* being most numerous at 13.4%.

For Station 2, a total of 689 organisms and 31 taxa was collected (Table 2.4-26). Diptera was the most abundant group comprising 41.9% of organisms with most of the dipterans being in the family Chironomidae. The EPT group was also common, comprising 33.1% of the macroinvertebrates and 13 taxa. The mayfly *Baetis* was the dominant EPT taxon comprising 12.5% of all organisms.

Station 4 yielded a total of 1,796 organisms and 36 taxa (Table 2.4-27). Trichoptera was the most abundant group, comprising 47.1% of all organisms. A majority of the trichopterans were *Cheumatopsyche* (29.7%) and *Hydropsyche* (11.1%). Overall, the EPT group comprised 54.0% of all organisms with the aforementioned *Cheumatopsyche* being the most abundant taxon within the group. A total of 12 EPT taxa was collected.

At Station 5, a total of 774 organisms and 33 taxa was collected (Table 2.4-28). Trichoptera was the most abundant group, comprising 44.1% of all organisms with *Chimarra* being the most numerous organism in the group (24.9%). A total of 14 EPT taxa was collected and this group comprised 63.8% of all organisms.

Station 6, the most upstream station, yielded 2,755 organisms and 34 taxa (Table 2.4-29). Ephemeroptera was the dominant group accounting for 33.7% of all organisms with *Baetis* being the most numerous organism in the group (23.8%). A total of 13 EPT taxa was collected which comprised 60.9% of all organisms.

The macroinvertebrate community present in Walker Run was diverse and representative of a small coolwater stream in eastern Pennsylvania. Almost half of the taxa were comprised of the EPT group. Taxa within this group are generally considered intolerant to most types of water pollution and habitat degradation. The benthic macroinvertebrates present in Walker Run are indicative of a healthy, clean-water stream community.

For the most part, species abundance and composition was similar among stations and between seasons. However, one notable exception was the large "bloom" of the blackfly *Prosimulium* at Stations 2, 4, and 5. Most species within this genus mature in the spring and can be highly abundant if habitat conditions are especially favorable (Adler, 1986). These habitat conditions include swift currents for feeding and stable, size-specific substrate for attachment. Both of these parameters were present at Stations 2, 4, and 5 and appear to explain the large abundance of blackfly in each of the areas.

No rare, threatened, endangered, or species of special concern were collected and none were identified during agency coordination. Additionally, based on the Pennsylvania Natural Diversity Inventory database no rare, threatened, endangered or species of special concern are thought to occur within the Walker Run watershed (PFBC, 2008).

Water quality data for Walker Run is provided in Table 2.3-45.

2.4.2.1.3 North Branch Canal and Adjacent Areas

007984

BB-10-0282

Seven species of fish totaling 59 individuals were collected from three stations on the North Branch Canal during the spring of 2010 (Table 2.4-34). Bluegill and green sunfish were the two numerically dominant species within the Canal, comprising 58% and 15% of the total catch, respectively. Station 1 yielded four species and a total of 27 individuals with bluegill being the

most abundant species. A total of five fish representing two species was collected from Station 2. For Station 3, 27 individuals and five species were collected with bluegill being numerically dominant.

A total of 160 individual fish representing 12 species and one hybrid was collected from the Canal outlet during the spring of 2010 (Table 2.4-34). Golden shiner was the most abundant species comprising 27% of the total catch. Other abundant species included bluegill (21 %), green sunfish (21 %), and white sucker (16%).

Four pumpkinseed sunfish were collected from the Marshland during the spring of 2010 (Table 2.4-34). No other fish were observed during the survey effort.

BB-10-0261

The fish communities present within the Canal, Canal Outlet, and Marshland were similar to what would be expected for warmwater lentic waterbodies in eastern Pennsylvania. The warmwater fish species composition of the Canal is similar to Lake Took-A-While, a lake to which the Canal is hydrologically connected (Ecology III, 2000). The Canal Outlet fish community was also comprised of warmwater species, although several species characteristic of lotic systems (white sucker, creek chub, bluntnose minnow) likely migrated upstream from the Susquehanna River. One unusual species occurrence in the Canal Outlet was the collection of a single brook stickleback (*Culaea inconstans*). This species prefers cool, clear, heavily vegetated, spring fed creeks, rivers, lakes, and ponds (PNHP, 2007c). The Canal is a warmwater aquatic system that is unlikely to provide suitable habitat for maintenance of brook stickleback populations. It is probable that the single brook stickleback that was collected was either introduced through human action (i.e., bait bucket or aquarium fish) or the fish migrated upstream from the Susquehanna River into the Canal Outlet. Brook stickleback are considered a rare but locally abundant species found in the Ohio, Erie, and Susquehanna River watersheds of Pennsylvania (Cooper, 1983). The species is currently considered a candidate species in Pennsylvania (PA, 1991). No previous occurrences of the brook stickleback are known from the Susquehanna River or adjacent waterbodies in the vicinity of BBNPP (Ecology III, 1995 and 2000).

2.4.2.1.4 Unnamed Tributary 5

007985

BB-09-0353

A total of 8,161 organisms and 16 taxa was collected from Unnamed Tributary 5 (Table 2.4-30). The macroinvertebrate community was dominated by the amphipod *Gammarus* which comprised 95.9% of all organisms. A single EPT taxon, the mayfly *Baetis*, was collected which comprised 0.3% of the collection.

2.4.2.1.5 Important Species

007953

Benthic macroinvertebrates are useful indicator organisms that can be used to monitor the potential impacts of the construction or operation of BBNPP on Walker Run (EPA, 1999). In particular, the three insect orders Ephemeroptera, Plecoptera, and Trichoptera (EPT) are commonly used as a monitoring tool (Wallace, 1996). The EPT grouping is commonly utilized because this group is generally considered to be intolerant of many forms of water pollution and habitat degradation. Tracking the abundance and distribution of these groups will elucidate water quality changes that occur as a result of construction or operation of the plant. Occurrence and numbers of species within these three insect orders will be useful in estimating changes in the distribution and abundance of sensitive species. Additionally, macroinvertebrates are an important part of the trophic structure of aquatic systems. These organisms provide a food source for most of the fishes collected in Walker Run. In turn, these insectivorous fishes provide a forage base for piscivorous fishes and other animals.

2.4.2.1.6 Nuisance Species

007990

No nuisance species were collected or are known to be present onsite within the ponds, streams, or other waterbodies.

2.4.2.1.7 Habitat Importance

007964

BB-09-0353,
BB-10-0282

The on-site streams (Walker Run, Unnamed Tributaries 1 and 5), North Branch Canal and adjacent waterbodies, and ponds are typical habitats found throughout eastern Pennsylvania. None of these waterbodies are of regional significance in terms of either unique habitat or utilization by a rare species, although headwaters are important components of stream ecosystems and locally the waters appear to support important ecological functions. Much of the recent scientific literature promotes the protection of headwaters streams and the role they play in determining downstream water quality (Lowe, 2005). Walker Run, Unnamed Tributary 1, and Unnamed Tributary 5 are important in this respect.

2.4.2.1.8 Pre-existing Environmental Stresses

007954

BB-10-0282,
BB-10-0261

No pre-existing environmental stresses have been identified in either the on-site ponds or streams. However, the historic land use within much of the site was agriculture, which included row crop planting and the associated land disturbances from these activities. The section of Walker Run in the vicinity of Station 2 appears to have been previously channelized and its flow pattern has not reverted back to what would be considered its natural course. It also appears that the section of Unnamed Tributary 1 that flows through the agricultural fields has been straightened. No pre-existing environmental stresses have been identified in the man-made Canal.

2.4.2.2 Susquehanna River

007965

The proposed BBNPP site is on the west bank of the Susquehanna River about 5 mi (8 km) upstream of Berwick and about 22 mi (35 km) downstream of Wilkes-Barre. Major upstream tributaries include the Lackawanna and the Chemung rivers. The total drainage area above the site is nearly 10,240 square mi (26,522 km²). Additional description of the River in vicinity of site is provided in Section 2.3.1.1.1.

Detailed description of Hydrology is given in Section 2.3.1.1.1.3.

Detailed description of Physiochemistry is given in Section 2.3.1.1.1.

2.4.2.2.1 Aquatic Biota Sampling

007973

Recent surveys of the fish community present in the Susquehanna River were completed from 2004 through 2007 (Ecology III 2005; Ecology III, 2007a; Ecology III, 2007b; Ecology III, 2008). Sampling was performed both upstream and downstream of SSES, which spatially conforms to being upstream and downstream of the proposed BBNPP intake and discharge locations. Fish were collected monthly in the spring, summer, and fall. Five collections were completed during 2004, 2005, and 2007. Only three collections were completed during 2006 due to high river flows that prevented normally scheduled sampling. Both boat electrofishing and seining were used to collect fish. Two sections of the river on both shorelines were surveyed, one upstream of the SSES intake and one downstream of the SSES intake at Bell Bend (Figure 2.4-4). Additional fish sampling was completed during the summer of 2008.

Benthic macroinvertebrates were collected from two locations in the Susquehanna River, one station upstream and one station downstream of SSES during summer 2007 and summer 2008. Replicate samples were collected at each of the stations from the river bottom using a

1.75 ft² (0.163 m²) dome suction sampler. Figure 2.4-5 identifies the location of the macroinvertebrate sample stations.

A qualitative mussel survey was performed during fall 2007 to determine the community composition of mussels inhabiting the Susquehanna River upstream and downstream of the proposed BBNPP intake and discharge structures (Figure 2.4-6). At the time of the survey, the exact locations of the proposed intake/discharge structures were unknown, thus the survey effort focused on the approximate locations which are in the vicinity of the SSES intake and discharge structures. Surveys were completed by wading and viewing the river bottom with and without the aid of a transparent-bottom bucket. Only wadeable sections of the river were surveyed.

BB-12-0172 A mussel survey to document the presence or absence of green floater (*Lasmigona subviridis*) and brook floater (*Alasmidonta varicosa*) was conducted in part of the Susquehanna River that may be impacted by consumptive water use by BBNPP at Berwick, PA. (Normandeau, 2012) The survey was conducted in accordance to an approved study plan on June 27-30, 2012, a period of low and decreasing river discharge.

BB-12-0172 A total of seven mussel species were identified in the semi-quantitative mussel survey, including green floater, which was observed at only one location, the upstream end of the channel that separates Heron Island from Swan Island. Brook floater was not observed at any of the survey locations.

BB-12-0172 Subsequently a quantitative study was completed in August 2012 to evaluate the impacts of a proposed consumptive water use of up to 43 cubic feet per second (cfs) at the proposed BBNPP on mussel species and habitat in the Susquehanna River near Berwick, Pennsylvania during low flow events.

BB-12-0172 The primary focus of this study was to define the differences between flow distributions at a 7Q10 flow for the river (843 cfs) and a flow rate of 800 cfs (7Q10 minus the proposed maximum consumptive use of 43 cfs). The resource agencies and PPL determined that a 2-dimensional modeling effort was needed to accurately predict changes in water surface elevation. Impact on host fish species was also considered. The study concluded that the proposed consumptive use of up to 43 cfs will have negligible impacts to mussel populations and host fish species in the river. (Kleinschmidt, 2012).

BB-12-0161 A survey for submerged aquatic vegetation was completed in 2012, and extended just upstream of the existing SSES intake to the Berwick-Nescopeck Bridge, representing a study area of approximately 6 river miles (Ecology III, 2012).

2.4.2.2.2 Fish Community

007978

A total of 20 species and 1,034 individual fish was collected by seining at the SSES (upstream) station from 2004 to 2007 (Table 2.4-16). A majority of the species collected were from three families: Cyprinidae (minnow family), Centrarchidae, and Percidae (perch family). Two cyprinids were numerically dominant, spotfin and spottail shiner, comprising 40.4% and 23.5% of the catch, respectively. Other abundant taxa included white sucker (13.3%) and bluntnose minnow (7.7%). Year-to-year variation was evident in both numbers of individuals and number of species collected. Greater numbers of individuals (434) and species of fish (14) were collected during 2007 than any other year. At Bell Bend (downstream) a total of 19 species and 3,664 individuals was collected by seining from 2004 to 2007 (Table 2.4-17). Similar to the SSES station, most of the collected species were from three families: Cyprinidae, Centrarchidae, and

Percidae. The dominant taxa numerically were spotfin shiner (49.8%) and spottail shiner (26.1%); white sucker (14.3%) and bluntnose minnow (5.4%) were also abundant. Year-to-year variation was more pronounced than at the upstream station with significantly fewer individuals and species collected during 2006 than the other years as a result of fewer sampling events during 2006.

Twenty-one fish species and 1,921 individuals were collected by electrofishing at SSES from 2004 to 2007 (Table 2.4-18). Centrarchidae made up a large portion of the total catch and seven species from this family were collected. The dominant taxa were smallmouth bass (21.6%), walleye (16.1%), quillback (11.8%), northern hog sucker (11.0%), shorthead redhorse (8.3%), and rock bass (8.1%). Fewer species and numbers of fish were collected during 2006 than the other years as a result of fewer sampling events in 2006. At Bell Bend, 1,971 individuals representing 23 fish species were collected by electrofishing from 2004 to 2007 (Table 2.4-19). Similar to the SSES station, Centrarchidae was the dominant fish family with seven species being collected. Smallmouth bass was the dominant taxon representing 30.2% of the total catch. Other abundant species included: walleye (19.3%), quillback (12.6%), and rock bass (8.2%). Inter-annual variation was evident with fewer species and individuals collected during 2006 than the other sample years coincident with fewer sampling events during 2006.

Similar fish assemblages were present upstream and downstream of the proposed intake/discharge structures, although fewer fish were collected at the upstream seining station in comparison to the downstream station. Seasonal fish abundance and distribution was also similar between the stations. The fish assemblage in this reach of River is similar to other sections of the River, both upstream and downstream. Additionally, the fish community is similar to other large rivers in Pennsylvania (NAI, 1996). A list of fish species collected during seining and electrofishing from 2004 through 2007 is provided in Table 2.4-33.

All of the fish species collected via seining and electrofishing are year-round residents of the Susquehanna River in the vicinity of the BBNPP site. No migratory fish species were collected.

Historically, two migratory species, the American shad and American eel, were abundant within this reach of the Susquehanna River (PFBC, 2003). However, construction of four large hydroelectric dams (Conowingo, Holtwood, Safe Harbor, and York Haven Dam) in the lower reaches of the Susquehanna River stopped up-river migration of fish. At the present time few American eel and no adult American shad are present within the River in the vicinity of BBNPP.

The PFBC has been working toward American shad restoration in the Susquehanna River for many years (PFBC, 2003). This effort has primarily focused on hatchery culture and stocking of larval American shad and installation of fish passage structures to aid upriver migration past the dams. Technical difficulties related to successful use of the fish passage structures by American shad have resulted in limited numbers of shad successfully migrating upstream of the fourth (York Haven) large hydroelectric dam on the River. Upriver migration of adult American shad has not yet been documented in the upper reaches of the River in the vicinity of BBNPP.

2.4.2.2.3 Sport Fishery

007983

Numerous recreationally important fishes are present in the Susquehanna River in the vicinity of BBNPP including smallmouth bass, muskellunge, northern pike, channel catfish, walleye, yellow perch, bluegill, and redbreast sunfish. Creel surveys performed during 1986 near BBNPP indicated that the majority of anglers fished for walleye, muskellunge, and smallmouth bass

and that walleye, smallmouth bass, and channel catfish were the species most often caught (PPL, 2006). Although no recent creel data are available, anecdotal evidence suggests that these same species continue to be sought and harvested by fishermen near the BBNPP site. Additionally, the number of anglers targeting smallmouth bass seems to have increased, partly related to larger numbers of smallmouth in the river and the growing popularity of this species among anglers.

No commercial fishing occurs in the Susquehanna River in vicinity of BBNPP.

2.4.2.2.4 Macroinvertebrate Community

007968

The macroinvertebrate community present in the Susquehanna River is diverse and characteristic of a large river system. Three groups were dominant at the two sample stations: Ephemeroptera (mayflies), Coleoptera (beetles), and Mollusca (snails and clams). Many taxa were present in relatively low proportions (less than 2%); a large proportion of the total number of organisms was contributed by a few taxa including the mayfly *Anthopotamus*, a beetle *Stenelmis*, and fingernail clam *Musculium*. A summary of the specific characteristics of the macroinvertebrates at each of the two stations follows.

BB-10-0282

A total of 35 taxa and 1,550 organisms were collected in the SSES replicate I sample during 2007 (Table 2.4-20). Two groups, Coleoptera and Mollusca, were essentially co-dominant representing 35.4% and 35.0% of the macroinvertebrates at the station. Three taxa comprised a large portion of the macroinvertebrates: the riffle beetle *Stenelmis* (35.0%), fingernail clam *Musculium* (32.3%), and mayfly *Anthopotamus* (10.3%). Overall the benthic community was numerically dominated by few taxa. A total of 18 EPT taxa was collected which comprised 19.1% of the benthic community. Of particular interest, however, was the collection of a single individual of the green floater (*Lasmigona subviridis*), a mussel that is imperiled throughout much of its range. For SSES replicate II a total of 1,890 organisms and 30 taxa was collected (Table 2.4-21). Ephemeroptera and Coleoptera were the dominant groups comprising 27.7% and 29.9% of the macroinvertebrates. The Ephemeroptera group was comprised mostly of one taxon, the mayfly *Anthopotamus* (25.0%). Similarly, the beetle group Coleoptera was dominated by one taxon, the riffle beetle *Stenelmis* (29.8%). EPT taxa were a large component of the benthic community with 19 EPT taxa comprising 36% of the sample.

BB-10-0282

BB-10-0282,
BB-13-0067

For Bell Bend replicate I, a total of 1,486 organisms and 30 taxa was collected (Table 2.4-22). The mayflies, Ephemeroptera, were dominant comprising 33.1% of the macroinvertebrates followed by Mollusca (22.3%) and Coleoptera (15.4%). Three taxa were abundant and comprised over 50% of the macroinvertebrates and they include: *Anthopotamus* (24.6%), *Stenelmis* (15.1%), and Chironomidae (14.7%). A total of 13 EPT taxa was collected, 35.7% of the total. A total of 33 taxa and 1,690 individuals was collected from Bell Bend replicate II (Table 2.4-23). Mollusca and Ephemeroptera were numerically dominant comprising 34.7% and 27.4 % of total, respectively. Two taxa within these groups were numerically dominant, *Anthopotamus* at 19.6% and *Corbicula* at 17.5%. EPT comprised 30.3% of the organisms and a total of 16 EPT taxa was collected.

BB-10-0282

The Susquehanna River macroinvertebrate community at each station was similar. No significant difference existed between the upstream and downstream station or among replicates. The observed differences are largely explained by the heterogeneous or patchy distribution of aquatic macroinvertebrates. Both the upstream and downstream replicates were comprised of many taxa (primarily within the EPT group) that are intolerant of many forms of pollution and do not live in degraded waters. The EPT group varied from 13 to 18 taxa with one taxon, *Anthopotamus*, being dominant at each of the four stations.

2.4.2.2.5 Mussel Community

007975

BB-10-0261

Live individuals of five species of mussels were observed during the 2-day mussel survey effort (Table 2.4-24). No mussels were observed at Station 4. However, most or all five species were collected from each section of the river that was surveyed. With the exception of the eastern elliptio (*Elliptio complanata*), dozens of individuals of each species were collected.

BB-10-0282

None of the collected species is listed as threatened or endangered by the Commonwealth of Pennsylvania or the Federal government. However, one species that was collected, the yellow lampmussel (*Lampsilis cariosa*), is considered to be a species of special interest by the Pennsylvania Fish and Boat Commission. Also, a single specimen of a species that is thought to be rare in Pennsylvania, the green floater (*Lasmigona subviridis*), was collected in a benthic macroinvertebrate dome sample. The survey results show the relatively wide distribution and common occurrence of four species of mussels, including the yellow lampmussel, in the vicinity of the proposed plant.

BB-12-0172

In 2012, a presence/absence study was performed to look for green floater and brook floater mussels in the area below the proposed BBNPP discharge to the Nescopeck Bridge. Green floater was observed at only one location, the upstream end of the channel that separates Heron Island from Swan Island. Brook floater was not observed at any of the survey locations. (Normandeau, 2012)

Susquehanna River water quality data are presented in Table 2.3-43 and Table 2.3-44.

BB-12-0161

2.4.2.2.6 Aquatic Vegetation

028130

BB-12-0161

Submerged aquatic vegetation (SAV) was surveyed in the 6-mile reach of the Susquehanna River from the Susquehanna Steam Electric Station Intake downriver to the Berwick-Nescopeck Bridge in August, 2012. Survey of the location and size of actively growing SAV beds as well as the location of remnants of former SAV beds were completed, and two species of SAV were observed, water star-grass (*Heteranthera dubia*) and curly pondweed (*Potamogeton crispus*). Water star-grass was observed to be the most abundant SAV in the study area in the existing beds and in the remnants of former beds, which were severely affected by tropical storms in 2011. Five SAV beds were found during this survey along with the remnants of four others. The largest was a SAV bed located just over a mile downstream of the proposed BBNPP intake location near the confluence of Wapwallopen Creek. The other four beds were either much smaller or composed of sparsely distributed SAV (Ecology III, 2012).

2.4.2.2.7 Important Species

007951

BB-11-0230

Two species of mussels were identified as being rare according to the Pennsylvania Natural Diversity Inventory and recent coordination with the PFBC (PFBC, 2011). Eight species of fish were also deemed important species because of their recreational value. Additionally, several species of fish are important as a food source (forage fish) for many of the recreationally important fish species. Fish descriptions taken from Cooper (1983) and Smith (1985).

Yellow Lampmussel

BB-11-0230

Yellow lampmussel (*Lampsilis cariosa*) was collected during mussels surveys completed near SSes intake/discharge structures during fall 2007. The yellow lampmussel is a medium sized mussel attaining a maximum length of 4.9 in (125 mm). It commonly inhabits medium to large rivers but is known from lakes and ponds in the northern part of its range. Yellow lampmussel is distributed from Nova Scotia south to Georgia and west to West Virginia. This species occurs

in the Susquehanna and Delaware River drainages in Pennsylvania, and its populations are considered to be vulnerable to relatively stable by the Pennsylvania Natural Heritage Program (PNHP, 2007a). Though it appears to be relatively abundant within the main stem Susquehanna River, it is less common in tributaries and other river systems. Its preferred substrate includes sand, silt, cobble, and gravel, especially in riffles and flowing portions of rivers. White perch and yellow perch are the only known larval host for this species (PNHP, 2007a). The yellow lampmussel is thought to be mildly tolerant of eutrophication and siltation and intolerant of toxins. Finally, the yellow lampmussel is no longer considered a species of concern, but rare by the PFBC.

Green Floater

BB-10-0282,
BB-13-0067

A single green floater (*Lasmigona subviridis*) was present in a benthic macroinvertebrate sample collected with a dome sampler upstream of the SSES intake during summer 2007. The collection location of this individual was within the vicinity of where the mussel survey was completed. In 2012 a small population of green floater was found in the upstream end of the channel that separates Heron Island from Swan Island. The green floater is a mussel that is categorized as imperiled throughout much of its historic range by the Pennsylvania Natural Heritage Program (PNHP, 2007b). It occurs throughout the Atlantic Slope from North Carolina to New York, as well as in the Kanawha River basin in West Virginia. This species is not common in Pennsylvania, but has been collected in the Susquehanna, Delaware, and Ohio River Drainages. It is a small mussel that is typically less than 2.2 in (55 mm) in length that prefers to inhabit gravel and sand substrate in water depths of 1 to 4 ft (0.3 to 1.2 m). This species inhabits pools and other calm areas of hydrologically stable creeks and rivers and it is intolerant of strong currents (Strayer, 1997). A decline in population numbers of this species has occurred throughout much of its range. The green floater is hermaphroditic and the hosts for its larval stage (glochidia) are not known.

Smallmouth Bass

Smallmouth bass (*Micropterus dolomieu*) was extremely abundant in fish surveys in the Susquehanna River. The species is widely distributed in streams and rivers throughout Pennsylvania. It is not native to the Susquehanna River drainage, and has successfully spread to all of the major drainages in Pennsylvania. It is a spring spawner that builds nests over gravel in shallow water, often along the shoreline. Male smallmouth bass construct and guard the nest. Smallmouth bass is an opportunistic feeder consuming insects, crayfish and other fish. This species is considered one of North America's most prized game fish.

Northern Pike

Only a few northern pike (*Esox lucius*) were collected during fish surveys. However, this species is an important sport fish in Pennsylvania and is stocked by the PFBC in order to develop sport fisheries throughout the state. This species is not native to the Susquehanna River drainage. It is a spring spawner that migrates into flooded marshes and spawns over vegetation and debris. Spawning success is variable in many of the waters in which this species has been introduced. Northern pike are often stressed by warm summer temperatures in Pennsylvania, and is therefore most successful in deep mesotrophic reservoirs. Adults of this species have extensive feeding territories and it is one of the largest predatory fish in Pennsylvania.

Muskellunge

Similar to northern pike, only a few muskellunge (*Esox masquinongy*) were collected during fish surveys. It also has been stocked throughout Pennsylvania and is not native to the Susquehanna River drainage. Muskellunge spawn in the spring. They move into shallow water areas and broadcast their eggs over submerged aquatic vegetation and debris. Spawning success is variable in many of the waters in which this species has been introduced. Adult muskellunge have a smaller home range than northern pike and it is also one of the largest predatory fish in Pennsylvania.

Walleye

Walleye (*Stizostedion vitreum*) was abundant in electrofishing surveys in the Susquehanna River. Walleye is a popular food and game fish. This species has been introduced into the Susquehanna River drainage. Along with northern pike and muskellunge, walleye are a top fish predator. Walleye spawn in the spring and will migrate long distances to spawn. Typically walleye return to the same spawning site year after year and spawn over gravel areas with swift currents. Adults are piscivorous and commonly feed upon yellow perch where the two species coexist. Walleye typically feed at night during much of the year.

Yellow Perch

Few yellow perch (*Perca flavescens*) were collected during fish surveys collected in the Susquehanna River. Yellow perch are widely distributed throughout North America. It is an early spring spawner that deposits eggs over vegetation, gravel, and rubble in shallow water. Adult yellow perch feed on a wide variety of organisms including small fish, crayfish and other large invertebrates. Yellow perch normally form schools of many individuals and it provides a forage base for walleye.

Channel Catfish

Channel catfish (*Ictalurus punctatus*) was common in electrofishing surveys in the Susquehanna River. This species has been widely introduced to many waters across North America and was introduced to the Susquehanna River drainage. It provides excellent angling opportunity and is considered the most important catfish species in North America. Channel catfish spawn in the spring under logs, rocks and debris. Males guard the nest until shortly after the young hatch. This species is omnivorous and will consume a wide range of food items.

Bluegill

Bluegill (*Lepomis macrochirus*) was common in electrofishing surveys in the Susquehanna River. This species is widely distributed throughout rivers and lakes in Pennsylvania. The species spawns from spring through summer. The males guard the nests that are constructed in gravel and sand substrate. Bluegill are generalist feeders that consume zooplankton, invertebrates, and small fish. It prefers standing or slow water habitat where vegetation and shelter are present. Bluegill tend to form schools, particularly in the fall. This is a popular species that is sought after by anglers.

Redbreast Sunfish

Few redbreast sunfish (*Lepomis auritus*) were collected during fish surveys in the Susquehanna River. This species is widely distributed throughout Pennsylvania and is native to the

Susquehanna River drainage. It is a spring through early summer spawner. Males construct and guard the nests. It is a general feeder consuming worms, mollusks, insects, and small fish.

Forage fish

Several species of fish are important as a food source for predatory fish within the River. Spotfin shiner (*Cyprinella spiloptera*) and spottail shiner (*Notropis hudsonius*) were extremely abundant in seining surveys performed in the Susquehanna River. These two species are likely among the two most important species of forage fish based upon their abundance and small size. Other species that also provide a forage base for predatory fish include bluntnose minnow (*Pimephales notatus*) and larvae and juveniles of white sucker (*Catostomus commersoni*), northern hog sucker (*Hypentelium nigricans*), and quillback (*Carpionodes cyprinus*). These smaller fishes provide an important food source for the previously discussed recreationally important fish species.

2.4.2.2.8 Key Aquatic Indicator Organisms

007946

The macroinvertebrate community present within the Susquehanna River is expected to be a useful indicator of impacts associated with construction and operation of the plant. In particular, the EPT group is widely utilized as an indicator metric of the health of macroinvertebrate communities and the associated water quality (EPA, 1999). Tracking the abundance and distribution of these groups will help elucidate water quality changes that may have occurred as a result of construction or operation of the plant. Occurrence and numbers of species within these three insect orders will be useful in estimating changes in the distribution and abundance of sensitive species.

2.4.2.2.9 Nuisance Species

007959

The Asiatic clam (*Corbicula fluminea*) is the only known nuisance species to occur in the Susquehanna River in the vicinity of the BBNPP site. It was not present in the macroinvertebrate collections taken in 1994 (Ecology III, 1995), which were the most recent until the sampling performed in 2007. But it has successfully established a population in this section of the river over the past few years. In the macroinvertebrate samples collected in 2007 Asiatic clam numerically accounted for nearly 7% of the macroinvertebrates collected in the vicinity of the BBNPP site.

No other nuisance species are known from the Susquehanna River in vicinity of BBNPP site. However, the zebra mussel (*Dreissena polymorpha*) was recently confirmed in the Susquehanna River upstream of Great Bend, approximately 65 mi (105 km) upriver of the BBNPP site, during fall 2007 by PADEP. Previously, zebra mussels were discovered in Cowanesque Lake, Tioga County, Pennsylvania during the summer of 2007. This lake is located approximately 170 river mi (274 km) upstream from the BBNPP site. The zebra mussel was also confirmed to be present in the main stem Susquehanna River in Goodyear Lake which is located in New York. Goodyear Lake is the first major impoundment on the main stem Susquehanna River and is located approximately 240 river mi (386 km) up-river of the BBNPP site.

BB-10-0261

Zebra mussels have not been observed in the Susquehanna River in the vicinity of the BBNPP site. However, on August 26, 2011, zebra mussels were found in the SSES emergency service water spray ponds. A total of seven zebra mussels were collected during the routine inspection.

2.4.2.2.10 Habitat Importance

007969

The Susquehanna River in the vicinity of the proposed BBNPP intake/discharge structures is functionally similar to and composed of habitats that are common both upstream and downstream in the River. All of the fish species that inhabit the River are common in the area. No loss of critical habitat is expected within the River. Additionally, there are no known unique spawning or nursery areas within the vicinity of the proposed BBNPP intake/discharge structures.

2.4.2.2.11 Preexisting Environmental Stresses

007963

Susquehanna River water quality was degraded by a long legacy of mining and other anthropogenic sources. However, water quality in the Susquehanna River in the vicinity of the BBNPP site has improved steadily since the early 1970's (PPL, 2006). The water quality improvements have been attributed to a reduction in acid mine drainage pollutants from upstream sources and a reduction in point source pollutants from upstream municipal water treatment plants and industries. The most obvious water quality improvement has been the reduction in total iron levels along with decreasing concentrations of several other water quality indicators including turbidity, sulfate, and total suspended solids.

2.4.2.3 Offsite Unnamed Tributaries

007977

BB-09-0353,
BB-10-0282,
BB-12-0129

Two unnamed tributaries were scheduled for benthic macroinvertebrate and fish surveys. The locations of Unnamed Tributary 3 and Unnamed Tributary 4 are provided in Figure 2.4-3. Both tributaries flow directly into the Susquehanna River. These tributaries were selected for monitoring because their watersheds are adjacent to or within the BBNPP Project Boundary. No direct impact from construction or other on-site activities will occur within the streams. However, it is possible that runoff from the BBNPP site could affect these streams, as such, these waters were evaluated during the summer of 2008.

BB-09-0353,
BB-10-0282

Unnamed Tributary 4 was completely dry at the intended time of sampling and was not sampled. It is a small intermittent stream that flows through a forested patch of land near the assessment location. Stream channel width ranged to 5 ft (1.5 m). Unnamed Tributary No. 3 had limited flow during sampling. This section of stream flowed through a narrow forested patch of land and stream width ranged to 5 ft (1.5 m). The stream was mostly fed by a small impoundment along Confers Lane. Upstream of this point the stream channel was dry.

A benthic macroinvertebrate survey was completed for Unnamed Tributary 3. Visual inspection of the stream reach near the benthic station indicated that no fish were present. Very little water was present in the stream channel (less than 1 inch (2.5 mm) in depth), thus standard fish collection protocols were not utilized.

A total of 444 organisms and 17 taxa was collected from Unnamed Tributary 3 (Table 2.4-31). Diptera was the dominant group comprising 73.4% of all organisms with Chironomidae accounting for 52.3% of the dipterans. The EPT group comprised 18.9% of all organisms and a total of 6 taxa was collected.

2.4.3 References

007958

Allen, 1992. The Snakes of Pennsylvania. Published by Reptile & Amphibian Magazine, W.B. Allen. 1992.

Adler, 1986. The Black Flies of Pennsylvania. The Pennsylvania State University Press, University Park, PA. P. Adler and K. Kim, 2006

Alt, 1989. Reproductive biology of female black bears and early growth and development of cubs in northeastern Pennsylvania. Ph.D. Dissertation, West Virginia University, Morgantown, West Virginia. 116pp. G.L. Alt. December, 1989.

Brauning, 2007. The Year of the Peregrine. PSO Pileated. Newsletter of the Pennsylvania Society of Ornithology. Vol. 18, Number 2. June, 2007. D. Brauning.

CDC, 2008. Centers for Disease Control and Prevention, Division of Vector-Borne Infectious Disease: Lyme Disease. Learn about Lyme Disease, Website: <http://www.cdc.gov/ncidod/dvbid/lyme/index.htm> Date accessed: April 21, 2008.

CFR, 2007a. Title 50, Code of Federal Regulation, Part 17, Endangered and Threatened Wildlife and Plants, 2007.

CLO, 2008. Cornell Lab of Ornithology, 2008. All About Birds: Peregrine Falcon, Website: http://www.birds.cornell.edu/AllAboutBirds/BirdGuide/Peregrine_Falcon_dt.html, Date Accessed: April 9, 2008.

CMNH, 2008. Carnegie Museum of Natural History, 2nd Pennsylvania Breeding Bird Atlas 2004-2008, Website: <http://www.carnegiemnh.org/atlas/home.htm>, Date accessed: April 15, 2008.

Cooper, 1983. Fishes of Pennsylvania and the Northeastern United States. The Pennsylvania State University Press, University Park, PA. E. Cooper., 1983

Ecology III, 1995. Environmental Studies in the vicinity of the Susquehanna Steam Electric Station, 1994 Annual Report. Prepared for PPL Susquehanna, LLC, June 1995.

Ecology III, 2000. Biological Survey of Lake Took-a-while: A Report on the Status of the Warm Water Sport and Forage Fisheries, June 2000.

Ecology III, 2005. Environmental Studies in the vicinity of the Susquehanna Steam Electric Station, 2004 water quality and fishes. Prepared for PPL Susquehanna, LLC, June 2005.

Ecology III, 2007a. Environmental Studies in the vicinity of the Susquehanna Steam Electric Station, 2005 water quality and fishes. Prepared for PPL Susquehanna, LLC, February 2007.

Ecology III, 2007b. Environmental Studies in the vicinity of the Susquehanna Steam Electric Station, 2006 water quality and fishes. Prepared for PPL Susquehanna, LLC, July 2007.

Ecology III, 2008. Environmental Studies in the vicinity of the Susquehanna Steam Electric Station, 2007 water quality, benthic macroinvertebrates, and fishes. Prepared for PPL Susquehanna, LLC, July 2008.

BB-12-0161

Ecology III, 2012. Analysis of Submerged Aquatic Vegetation in the Susquehanna River in the Vicinity of the Proposed Bell Bend Nuclear Power Plant. Prepared for PPL Bell Bend, LLC, August, 2012.

EPA, 1999. Environmental Protection Agency. Rapid Bioassessment protocols for use in streams and wadeable rivers: periphyton, benthic macroinvertebrates, and fish. Office of Water, Washington, D. C., 1999

- Fairchild, 1998.** Spatial variation and historical change in fish communities of the Schuylkill River drainage, southeast Pennsylvania. American Midland Naturalist. Volume 139, Pages 282-295, G. Fairchild, R. Horwitz, D. Nieman, and M. Boyer, April 1998
- Gross, 2004.** Pennsylvania Important Bird Area #50, Susquehanna Riverlands Phase I Conservation Plan. Pennsylvania Audubon, 9pp. May, 2004. D. Gross.
- Halls, 1984.** White-tailed Deer: Ecology and Management. The Wildlife Management Institute. Stackpole Books, Harrisburg, PA. 1984. L.K. Halls.
- Horwitz, 2008.** Effects of riparian vegetation and watershed urbanization on fishes in streams of the Mid-Atlantic Piedmont (USA). Journal of the American Water Resources Association. Volume 44, June 2008, Pages 724-741. R. Horwitz, T. Johnson, P. Overbeck, T. O'Donnell, W. Hession, and B. Sweeney, 2008
- Hulse et al., 2001.** Amphibians and reptiles of Pennsylvania and the Northeast. Cornell University Press. 419pp. 2001. A.C. Hulse, C.J. McCoy and E.J. Censky.
- BB-12-0172 **Kleinschmidt Associates, 2012.** Low Flow Impact Analysis – Mussels, Document #565-065 Revision 0, October 2012.
- Lackey et al., 1985.** Peromyscus leucopus. Mammalian Species No. 247. The American Society of Mammalogists. J. Lackey, D. Huckaby and B. Ormiston. Website: <http://www.science.smith.edu/departments/Biology/VHAYSEN/msi/pdf/i0076-3519-247-01-001.pdf>, Date accessed: April 8, 2008.
- Lowe, 2005.** Moving Headwater Streams to the Head of the Class. Bioscience. Volume 5, Issue 3, March 2005, Pages 196-197, W. Lowe and G. Likens, 2005.
- Merritt, 1987.** Guide to the Mammals of Pennsylvania. Pittsburgh: University of Pittsburgh Press. 90-3. 1987. J. Merritt.
- NAI, 1996.** Normandeau Associates, Inc., A Report on the Fish Community in Black Rock Pool in the Vicinity of Cromby Generating Station in 1995. Prepared for PECO Energy Company, 1996.
- BB-11-0230 **Normandeau Associates, Inc. 2010.** A Field Survey of Fish and Aquatic Macroinvertebrates at the Proposed Bell Bend Nuclear Power Plant Site, Luzerne County, Pennsylvania, Revision 2, August 2010. Submitted to AREVA NP, Inc., Marlborough, MA.
- BB-12-0172 **Normandeau Associates, Inc. 2012.** Mussel Survey in the Susquehanna River near the proposed Bell Bend Project at Berwick, PA – August 2012, Report 21665.001-MS, Rev 0.
- NRC, 1999a.** Standard Review Plans for Environmental Reviews for Nuclear Power Plants, NUREG-1555, Nuclear Regulatory Commission, October 1999.
- PA, 1980.** PA Code § 93, Designated Water Uses and Water Quality Criteria, Amended 2005.
- BB-10-0282 **PA, 1991.** PA Code §75.3, Candidate Species, Amended 2010.
- PBS, 2008.** Pennsylvania Biological Survey, Mammals: Review of status in Pennsylvania, Website: <http://www.altoona.psu.edu/pabs/>, Date accessed: April 2, 2008.

- PDCNR, 2007.** Letter from Rebecca H. Bowden (Pennsylvania Department of Conservation and Natural Resources) to Alicia Mullins (U.S. Nuclear Regulatory Commission), Re: SSES Units 1 and 2 License Renewal, Salem Township, Luzerne County, Pennsylvania, Dated: January 8, 2007.
- PDCNR, 2008a.** Pennsylvania Department of Conservation and Natural Resources, Endangered and Threatened Species of Pennsylvania, Index., Website: <http://www.dcnr.State.pa.us/wrcf/pubindex.aspx>, Date accessed: April 2, 2008.
- BB-11-0230 **PDCNR, 2008b.** Letter from Rebecca H. Bowen (Pennsylvania Department of Conservation and Natural Resources) to George Wrobel (CEG GNA Engineering), Re: Environmental Review of Bell Bend Nuclear Power Plant Site, Berwick, Luzerne County, Pennsylvania, Dated: March 24, 2008.
- BB-10-0261 **PDCNR, 2010.** Letter from Richard Shockey (Pennsylvania Department of Conservation and Natural Resources, to Terry Harpster), Re: Bell Bend Nuclear Power Plant Site, Berwick, Luzerne County, Pennsylvania, Dated: November 1, 2010.
- PFBC, 2003.** Pennsylvania Fish and Boat Commission, Migratory Fish Restoration and Passage on the Susquehanna River, Website: http://www.fish.state.pa.us/pafish/shad/migratory_fish.pdf, Accessed April 30, 2008.
- PFBC, 2008a.** Pennsylvania Fish and Boat Commission, 2007 List of Native Species for Purposes of 58 Pa. Code Chapter 79. Website: <http://www.pabulletin.com/secure/data/vol36/36-51/2532.html>, Date accessed: April 15, 2008.
- PFBC, 2008b.** Pennsylvania Fish and Boat Commission, Letter from Christopher A. Urban to Rod Krich (UniStar Nuclear), Re: threatened and endangered reptiles and amphibians concerning the Bell Bend Nuclear Power Site, Berwick, Luzerne County, PA. Letter dated April 14, 2008.
- BB-10-0261 **PFBC, 2010.** Pennsylvania Fish and Boat Commission, Letter from Christopher A. Urban to Bradley Wise (PPL), Species Impact Review- Rare, Candidate, Threatened and Endangered Species, Bell Bend Nuclear Power Plant, Update to SIR 27486, Salem Township, Luzerne County, Pennsylvania. Dated: October 14, 2010.
- BB-10-0261 **PFBC, 2011.** Pennsylvania Fish and Boat Commission, Letter from Christopher A. Urban to Bradley Wise (PPL), Species Impact Review- Rare, Candidate, Threatened and Endangered Species, Bell Bend Nuclear Power Plant, Secondary SIR 35087, Salem Township, Luzerne County, Pennsylvania. Dated: March 10, 2011.
- PGC, 2006.** Management and Biology of Black Bears in Pennsylvania, Ten Year Plan (2006-2015.) Pennsylvania Game Commission, Bureau of Wildlife Management, July 2006.
- PGC, 2008a.** Pennsylvania Game Commission, Endangered Species: Indiana Bat, Website: <http://www.pgc.State.pa.us/pgc/cwp/view.asp?a=486&q=152617>, Date accessed: April 2, 2008.
- PGC, 2008b.** Pennsylvania Game Commission, Endangered Species: Peregrine Falcon, Website: <http://www.pgc.State.pa.us/pgc/cwp/view.asp?a=486&q=160961>, Date accessed: April 9, 2008.

- PGC, 2008c.** Pennsylvania Game Commission, Threatened Species: Bald Eagle, Website: <http://www.pgc.State.pa.us/pgc/cwp/view.asp?a=486&q=152498&pp=12&n=1>, Date accessed: April 9, 2008.
- PGC, 2008d.** Pennsylvania Game Commission, 2006 Wildlife Management Annual Reports: Bald Eagle Breeding and Wintering Surveys, Website: <http://www.pgc.State.pa.us/pgc/cwp/view.asp?=-520&Q=171069&pp=12&n=1>, Date accessed: April 10, 2008.
- PGC, 2008e.** Pennsylvania Game Commission, Threatened Species: Osprey. Website: <http://www.pgc.State.pa.us/pgc/cwp/view.asp?a=486&q=152561&pp=12&n=1>, Date accessed: April 10, 2008.
- PGC, 2008f.** Pennsylvania Game Commission, Wildlife Notes: Wild Turkeys and Pennsylvania Turkey Hunting, Website: AREVA NP Inc., an AREVA and Siemens company <http://www.pgc.State.pa.us/pgc/cwp/view.asp?a=458&q=150678&pp=12&n=1>, Date accessed: April 11, 2008.
- PGC, 2008g.** Pennsylvania Game Commission, Letter from James R. Leigey to Rod Krich (UniStar Nuclear), Re: PNDI Database Search, Berwick, PA NPP-1 Project, Salem Township, Luzerne County, PA. April 10, 2008.
- BB-10-0261 **PGC, 2010.** Pennsylvania Game Commission, Letter from Olivia Braun to Bradley Wise (PPL), Re: Bell Bend Nuclear Power Plant Project-Proposed Electrical Plant, Salem Township, Luzerne County, Pennsylvania. Dated: December 28, 2010.
- PNHP, 2008.** Pennsylvania Natural Heritage Program, Fact Sheets: Northern Myotis (*Myotis septentrionalis*), Website: www.naturalheritage.State.pa.us/Factsheets.aspx, Date accessed: April 23, 2008.
- BB-11-0230 **PNHP, 2007a.** Pennsylvania Natural Heritage Program, Yellow Lampmussel, Website: <http://www.naturalheritage.state.pa.us/factsheets/12214.pdf>, date accessed: March 30, 2011.
- BB-11-0230 **PNHP, 2007b.** Pennsylvania Natural Heritage Program, Green Floater, Website: <http://www.naturalheritage.state.pa.us/factsheets/Green%20Floater.pdf>, date accessed: March 30, 2011.
- BB-10-0282 **PNHP, 2007c.** Pennsylvania Natural Heritage Program, Brook Stickleback, Website: <http://www.naturalheritage.state.pa.us/factsheets/11386.pdf>, date accessed: June 7, 2010.
- POHA, 2008.** Pennsylvania Online Herpetological Atlas: Species Distribution Maps, Website: <http://webpace.ship.edu/tjmare/maps.htm>, Date accessed: April 15, 2008.
- PPL, 2006.** Supplemental Environmental Report Extended Power Uprate Susquehanna Steam Electric Station, 2006.
- PSU, 2000.** Management of fish ponds in Pennsylvania. Pennsylvania State University College of Agricultural Sciences, Agricultural Research and Cooperative Extension. 2006.
- PWNVSP, 2008.** Pennsylvania West Nile Virus Surveillance Program, Where Else Has West Nile Virus Been Found?, Website: <http://www.westnile.State.pa.us/health.htm>, Date accessed: April 21, 2008.

Reich, 1981. *Microtus pennsylvanicus*. Mammalian Species No. 159. The American Society of Mammalogists, L.M. Reich, Website: <http://www.science.edu/departments/Biology/VHAYSEN/msi/pdf/i0076-3519-159-01-001.pdf>, Date accessed: April 8, 2008.

Smith, 1985. The Inland Fishes of New York State. The New York State Department of Environmental Conservation, C. Smith, 1985.

BB-10-0261

Steele, 2010. Terrestrial Vertebrates of Pennsylvania: A Complete Guide to Species of Conservation Concern. The John Hopkins University Press, Baltimore MD. Steele et al., 2010.

Strayer, 1997. The pearly mussels of New York State. The New York State Education Department, Albany N. Y. 113 pp and plates. D.L. Strayer and K.J. Jirka, 1997.

Tyning, 1990. Stokes Nature Guides: A Guide to Amphibians and Reptiles. Little Brown and Company. 1990. T.F. Tyning.

USACE, 1987. U.S. Army Corps of Engineers. 1987. Corps of Engineers Wetland Delineation Manual. Technical Report Y-87-1, U.S. Army Engineer Experiment Station, Vicksburg, Mississippi. Website: Available at <http://www.nap.usace.army.mil/cenapop/regulatory/wlman87.pdf>, Date accessed: April 14, 2008.

BB-10-0261

USACE, 2009. U.S. Army Corps of Engineers. 2009. Draft Interim Regional Supplement to the Corps of Engineers Wetland Delineation Manual: Eastern Mountains and Piedmont Region. Technical Report ERDC/EL TR-09-19. U.S. Army Engineer Research and Development Center, Vicksburg, Mississippi.

USFWS, 2004. U.S. Fish and Wildlife Service, Deer Hunting in the United States-An Analysis of Hunter Demographics. Addendum to the 2001 National Survey of Fishing, Hunting, and Wildlife-Associated Recreation. Report 2001-6. Website: http://library.fws.gov/nat_survey2001_deerhunting.dpf, Date accessed: April 6, 2008.

USFWS, 2007. U.S. Fish and Wildlife Service, Indiana Bat (*Myotis sodalis*) Draft Recovery Plan: First Revision. U.S. Fish and Wildlife Service, Fort Snellin, MN. 258pp. Website: <http://endangered.fws.gov>, Date accessed: April 2, 2008.

USFWS, 2008a. U.S. Fish and Wildlife Service, Endangered Species – Indiana Bat (*Myotis sodalis*): Fact Sheet. Website: <http://www.fws.gov/midwest/Endangered/mammals/inbafacts.html>, Date accessed: April 2, 2008.

USFWS, 2008b. U.S. Fish and Wildlife Service, Endangered Species – Indian Bat (*Myotis sodalis*) Rangewide Population Estimates 1981-2007. Website: <http://www.fws.gov/midwest/Endangered/mammals/inba/inbaPop1981to2007.htm> Date accessed: April 2, 2008.

USFWS, 2008c. U.S. Fish and Wildlife Service, Endangered Species Act Success Story: Peregrine Falcon, Website: http://www.fws.gov/northdakotafieldoffice/endspecies/endangered_species_act_success_s.htm, Date accessed: April 9, 2008.

USFWS, 2008d. U.S. Fish and Wildlife Service, Ecological Services: Bald Eagle Fact Sheet, Website: http://www.fws.gov/migratorybirds/issues/BaldEagle/bald_eagle_infoquality.pdf, Date accessed: April 9, 2008.

USFWS, 2008e. U.S. Fish and Wildlife Service, Letter from David Densmore to Rod Krich (UniStar Nuclear), Re: USFWS Project #2008-518, Federally Listed Endangered and Threatened Species for the Bell Bend Nuclear Power Plant Site, Berwick, Luzerne County, PA dated January 18, 2008.

UMMZ, 2008. University of Michigan Museum of Zoology, Animal Diversity Web, Website: http://animaldiversity.ummz.umich.edu/site/accounts/information/Pseudemys_rubiventris.html, Date accessed: April 15, 2008.

Wallace, 1996. Biotic indices and stream ecosystem processes: results from an experimental study. Ecological Applications. Volume 6, Issue 1, Pages 140-151. J. Wallace, J. Grubaugh, and M. Whiles, February 1996.

Table 2.4-1— Important Terrestrial Species and Habitats at the BBNPP Site ⁱ³⁶⁹¹⁶
(Page 1 of 3)

Name	Common Name	Description	Location	Rationale
Mammals				
<i>Myotis sodalistic</i>	Indiana Bat	Small, insectivorous mammal. Favors sites under exfoliating bark of large, often dead, trees as roosting sites and maternity dens.	Known to occur in hibernacula within 5 miles (8 km) of BBNPP site but has not been observed on site to date (5/1/08).	Federal and Pennsylvania Endangered
<i>Myotis leibii</i>	Eastern Small-footed Myotis	Small, insectivorous mammal. Little known about habitat requirements.	Known to occur in hibernacula within 5 miles (8 km) of BBNPP site but not observed on site to date (5/1/08).	Pennsylvania Threatened
<i>Neotoma magister</i>	Allegheny Woodrat	Mammalian rodent that favors caves, cliff faces, boulder piles, and talus slopes along mountain tops.	Range includes BBNPP site but suitable habitat appears to be lacking and none have ever been observed on site to date (5/1/08).	Pennsylvania Threatened
<i>Myotis septentrionalis</i>	Northern Myotis	Small insectivorous mammal (bat). Favors tree cavities and exfoliating tree bark for maternity roosts.	Known to occur in hibernacula within 5 miles (8 km) of BBNPP site but not observed on site to date (5/2/08)	Pennsylvania Candidate Rare
<i>Odocoileus virginianus</i>	White-tailed Deer	Large, herbivorous mammal. Favors forest edge habitat. Game species	Observed in all terrestrial habitats at the BBNPP site and adjacent landscape.	Commercially and Recreationally Important
<i>Ursus americanus</i>	Black Bear	Large omnivorous mammal. Favors very dense vegetation, especially shrub-dominated wetland.	Tracks and scat located on BBNPP site.	Commercially and Recreationally Important
<i>Microtus pennsylvanicus</i>	Meadow Vole	Small mammalian rodent, primarily herbivorous, that provides prey base for carnivores.	Common, especially in herbaceous areas such as early-stage regeneration fields of the BBNPP site.	Ecologically Important
<i>Peromyscus maniculatus</i>	Deer Mouse	Small mammalian rodent, primarily insectivorous, that provides prey base for carnivores.	Common in most of the terrestrial habitats of the BBNPP site.	Ecologically Important
<i>Peromyscus leucopus</i>	White-footed Mouse	Small mammalian rodent, primarily insectivorous, that provides prey base for carnivores.	Common in most of the terrestrial habitats of the BBNPP site.	Ecologically Important
Birds				
<i>Falco peregrinus</i>	Peregrine Falcon	Large predatory bird that specialized in feeding on other birds.	Nested along river within two miles of the BBNPP site in 2007 but not known to nest or perch on the proposed site itself.	Pennsylvania Endangered
<i>Haliaeetus leucocephalus</i>	Bald Eagle	Large, piscivorous (fish-eating) bird.	Known to nest within 10 miles (16 km) and sightings are increasingly common along adjacent areas of Susquehanna River.	Pennsylvania Threatened
<i>Pandion haliaetus</i>	Osprey	Large, piscivorous (fish-eating) bird.	Known to nest within 10 miles (16 km) and sightings are increasingly common along adjacent areas of Susquehanna River.	Pennsylvania Threatened
<i>Meleagris gallopavo</i>	Wild Turkey	Large upland game bird that feeds on acorns, beechnuts, grapes, cherries, thornapples, grains, vegetation and insects.	Frequently observed in forests and fields at the BBNPP site.	Commercially and Recreationally Important

Table 2.4-1— Important Terrestrial Species and Habitats at the BNPP Site ⁱ³⁶⁹¹⁶
(Page 2 of 3)

Name	Common Name	Description	Location	Rationale
<i>Piranga olivacea</i>	Scarlet Tanager	Neotropical migratory bird that breeds in North America in late spring and early summer and winters in Central and South America in fall and winter. Favors large tracts of forest, especially forest with lots of dead or declining trees, for breeding territory.	Heard frequently throughout forested areas on the BNPP site. Common in other forested areas in surrounding landscape based on previous ecological studies.	Ecologically Important
Reptiles				
<i>Pseudemys rubriventris</i>	Redbelly Turtle	Turtle that feeds primarily on aquatic vegetation and algae and secondarily on crayfish, snails, fish, and tadpoles.	Known to occur in Luzerne County though none were observed at the site to date (5/1/08)	Pennsylvania Threatened
<i>Crotalus horridus</i>	Timber Rattlesnake	Large poisonous snake that feeds primarily on small mammals and birds. Favors rocky, mountainous terrain.	Known to occur in Luzerne County but has not been observed on site to date (5/1/08).	Pennsylvania Candidate.
<i>Heterodon platyrhinos</i>	Eastern Hognose Snake	Snake that favors grasslands and open forests near water and dry sandy soil where they can burrow. They feed primarily on toads and frogs.	The range of the hognose snake includes the BNPP site but none have been observed on the site to date (5/1/08).	Pennsylvania Species of Special Concern
Amphibians				
<i>Scaphiopus holbrookii</i>	Eastern Spadefoot	Toad that requires temporary bodies of water for breeding. They feed primarily on worms and arthropods.	The range of the eastern spadefoot includes the BNPP site but none have been observed on the site to date (5/1/08).	Pennsylvania Endangered
<i>Acris crepitans</i>	Northern Cricket Frog	Frog that utilizes a wide range of permanent and temporary water bodies. Feeds on a variety of invertebrates.	The range of the northern cricket frog includes the BNPP site. Two separate individuals heard calling in November 2007.	Pennsylvania Endangered
Insects				
<i>Poanes massasoit</i>	Mulberry Wing	Butterfly that feeds on flower nectar. Caterpillar host is uptight sedge.	Known to use area just east of the site, by Rt. 11, and may be found on site.	Pennsylvania Vulnerable
<i>Euphydryas phoetón</i>	Baltimore Checkerspot	Butterfly that feeds on nectar from milkweed, viburnum, and wild rose.	Known to use area just east of the site, by Rt. 11, and may be found on site.	Pennsylvania Vulnerable
Plants				
<i>Prunus serotina</i>	Black Cherry	Deciduous Tree	Common tree of upland forests.	Commercially Important
<i>Acer rubrum</i>	Red Maple	Deciduous Tree	Dominant overstory species in most upland and wetland forests.	Ecosystem Critical
<i>Betula nigra</i>	River Birch	Deciduous Tree	Dominant tree of forested wetlands in the Susquehanna Riverlands.	Ecosystem Critical
<i>Lindera benzoin</i>	Spicebush	Deciduous Shrub	Most commonly occurring shrub in upland and wetland forests.	Ecosystem Critical

Table 2.4-1— Important Terrestrial Species and Habitats at the BBNPP Site ⁱ³⁶⁹¹⁶
(Page 3 of 3)

Name	Common Name	Description	Location	Rationale
<i>Symplocarpus foetidus</i>	Shunk Cabbage	Perennial Forb	Forms a dense groundcover in most forested wetlands.	Ecosystem Critical
<i>Solidago canadensis</i>	Canada goldenrod	Perennial Forb	Dominant species of old field habitat.	Ecosystem Critical
Habitats				
Palustrine Emergent Wetlands		Dominated by hydrophytic herbaceous plants typical of poorly drained soils.	Present throughout the site with the largest areas adjacent to Walker Run.	Wetland
Palustrine Scrub/Shrub Wetlands		Dominated by spicebush, highbush blueberry, alders, meadowsweet, arrow-wood, silky dogwood and grey dogwood.	A component of wetland communities across the site.	Wetland
Palustrine Forested Wetlands		Dominated by red maple, pin oak, black gum, silver maple and river birch.	Principal wetland type within the BBNPP Site within large contiguous blocks extending across the western section of this area.	Wetland
Susquehanna Riverlands Environmental Preserve		A 1,200 acre (486 hectares) preserve consisting of a wide variety of upland and wetland habitats along the eastern and western banks of the Susquehanna River. Includes a 400-acre public recreation area.	Approximately 1 mile (1.6 km) east of the power block and the location for the intake/discharge structure.	Private-Owned Preserve

Table 2.4-2— Pennsylvania Mammals Observed or that are likely to Occur in the Vicinity of BBNPP Site i18758
(Page 1 of 4)

Common Name	Scientific Name	Status	Habitat	Behavior	Observations
Marsupialia (pouched mammals)					
Didelphidae (New World Opossums)					
Virginia opossum	<i>Didelphis virginiana</i>	C	G	N,C	O
Insectivora (shrews and moles)					
Soricidae (shrews)					
masked shrew	<i>Sorex cinereus</i>	C	G	A	O
long-tailed shrew	<i>Sorex dispar</i>	I	M,R		
Maryland shrew	<i>Sorex fontinalis</i>	C	G	A	
smoky shrew	<i>Sorex fumeus</i>	C	M,D,X	A	
pygmy shrew	<i>Sorex hoyi</i>	C	G	A	
water shrew	<i>Sorex palustris</i>	R,T	M,S	A	
northern short-tailed shrew	<i>Blarina brevicauda</i>	C	G	A	O
least shrew	<i>Cryptotis parva</i>	E	A,N	A	
Talpidae (moles)					
hairy-tailed mole	<i>Parascalops breweri</i>	C	G	A,Y	
eastern mole	<i>Scalopus aquaticus</i>	C	G	A,Y	
star-nosed mole	<i>Condylura cristata</i>	C	W,S	A,Y	
Chiroptera (bats)					
Vespertilionidae (plain-nosed bats)					
eastern small-footed myotis	<i>Myotis leibii</i>	T	S	H	
little brown myotis	<i>Myotis lucifugus</i>	C	L,S	H	
northern myotis	<i>Myotis septentrionalis</i>	R	L,S	H	
Indiana myotis	<i>Myotis sodalis</i>	E	S	H	
red bat	<i>Lasiurus borealis</i>	U	X	M	
hoary bat	<i>Lasiurus cinereus</i>	U	X	M	
seminole bat	<i>Lasiurus seminolus</i>	U	G,H		
silver-haired bat	<i>Lasionycteris noctivagans</i>	R	X	M	
eastern pipistrelle	<i>Pipistrellus subflavus</i>	C	C,S	H	
big brown bat	<i>Eptesicus fuscus</i>	C	C	H	
evening bat	<i>Nycticeius humeralis</i>	R	G,H	T,H	
Lagomorpha (rabbits and hares)					
Leporidae					

Table 2.4-2— Pennsylvania Mammals Observed or that are likely to Occur in the Vicinity of BBNPP Site i18758
(Page 2 of 4)

Common Name	Scientific Name	Status	Habitat	Behavior	Observations
eastern cottontail	<i>Sylvilagus floridanus</i>	C	B,G	A,Y	O
Appalachian cottontail	<i>Sylvilagus obscurus</i>	A	M	A,Y	
snowshoe hare	<i>Lepus americanus</i>	A	M,C	N,Y	
Rodentia (gnawing mammals)					
Sciuridae (squirrels)					
eastern chipmunk	<i>Tamias striatus</i>	C	G	D,H	O
woodchuck	<i>Marmota monax</i>	C	B,N,A	D,H	O
thirteen-lined ground squirrel	<i>Spermophilus tridecemlineatus</i>	I	N,A	D,H	
gray squirrel	<i>Sciurus carolinensis</i>	C	D,G	D,T	O
fox squirrel	<i>Sciurus niger</i>	R,E,C	D,A	D,T	
red squirrel	<i>Tamiasciurus hudsonicus</i>	C	D,X	D,T	O
northern flying squirrel	<i>Glaucomys sabrinus</i>	I	X,C	N,T	
southern flying squirrel	<i>Glaucomys volans</i>	C	D,X	N,T	
Castoridae (beavers)					
beaver	<i>Castor canadensis</i>	C	S,L	C,Y	T
Cridetidae (native rats, mice, and voles)					
white-footed mouse	<i>Peromyscus leucopus</i>	C	G	N	
deer mouse	<i>Peromyscus maniculatus</i>	C	G	N	
Allegheny woodrat	<i>Neotoma magister</i>	T	M,R	N,Y	
southern red-backed vole	<i>Clethrionomys gapperi</i>	C	X,C,R	N	
rock vole	<i>Microtus chrotorrhinus</i>	A	X,R	D,Y	
meadow vole	<i>Microtus pennsylvanicus</i>	C	N,W	A,Y	
woodland vole	<i>Microtus pinetorum</i>	C	D,A	A,Y	
common muskrat	<i>Ondatra zibethicus</i>	C	W,L,S	N	
southern bog lemming	<i>Synaptomys cooperi</i>	I	X,N,W	A,Y	
Muridae (old world rats and mice)					
Norway rat	<i>Rattus norvegicus</i>	C	H,A	N	
house mouse	<i>Mus musculus</i>	C	H,A	N	
Zapodidae (jumping mice)					
meadow jumping mouse	<i>Zapus hudsonius</i>	C	N,A	H,N	
woodland jumping mouse	<i>Napaeozapus insignis</i>	C	M,S	H,N,C	
Erethizontidae (new world porcupines)					

Table 2.4-2— Pennsylvania Mammals Observed or that are likely to Occur in the Vicinity of BBNPP Site i18758
(Page 3 of 4)

Common Name	Scientific Name	Status	Habitat	Behavior	Observations
porcupine	<i>Erethizon dorsatum</i>	C	M,X	N,Y	O
Carnivora (carnivores)					
Canidae (dogs and foxes)					
coyote	<i>Canis latrans</i>	C	G	A	O
red fox	<i>Vulpes vulpes</i>	C	B,A	N	T,S
gray fox	<i>Urocyon cinereoargenteus</i>	C	B,D	N	
Ursidae (bears)					
black bear	<i>Ursus americanus</i>	C	M,C,D	N	T,S
Procyonidae (raccoons)					
raccoon	<i>Procyon lotor</i>	C	G	N,T	T
Mustelidae (weasels, skunks, and otters)					
ermine	<i>Mustela erminea</i>	C	B,A	N	
long-tailed weasel	<i>Mustela frenata</i>	C	G	N	O
least weasel	<i>Mustela nivalis</i>	U	B,A	N	
mink	<i>Mustela vison</i>	C	W,S	C	
eastern spotted skunk	<i>Spilogale putorius</i>	A	R,M	D	
striped skunk	<i>Mephitis mephitis</i>	C	G	N	T
northern river otter	<i>Lutra canadensis</i>	A	S,L	A	
Felidae (cats)					
bobcat	<i>Felis rufus</i>	A	M,B,R	N	T
Artiodactyla (even-toed hoofed mammals)					
Cervidae (deer)					
wapiti or elk	<i>Cervus elaphus</i>	A	G	A	
white-tailed deer	<i>Odocoileus virginianus</i>	C	G	A	O
Status: C - Common I - Restricted U - Undetermined R - Rare A - At Risk T - Threatened E - Endangered					
Habitats: M - mountain woodlands B - brush thickets, hedgerows S - streams, rivers N - grasslands D - deciduous forests A - agricultural lands, old fields H - near humans					
Behavior: C - crepuscular A - active day and night M - migratory N - nocturnal Y - active year-round T - nests in tree hollows H - hibernator					
Observations: O - Observed S - Scat T - Tracks/Signs					

Table 2.4-2— Pennsylvania Mammals Observed or that are likely to Occur in the Vicinity of BBNPP Site i18758
(Page 4 of 4)

Common Name	Scientific Name	Status	Habitat	Behavior	Observations
	G - generalized habitat requirements R - rocky areas W - marshes L - lakes, ponds C - coniferous forests X - mixed forests	D - diurnal			

Table 2.4-3— Birds Observed or Likely to Occur in the Vicinity of BBNPP Site ¹²³³⁴⁸
(Page 1 of 9)

Common Name	Scientific Name	Status	ECO III	ECO III (breeding)	NAI	IBA	IBA (breeding)	BBA	2 nd BBA	Safe Dates	
										Begin	End
Snow Goose	<i>Chen caerulescens</i>	Regular			O	X					
Brant	<i>Branta bernicla</i>	Regular				X					
Canada Goose	<i>Branta canadensis</i>	Regular			X	X	X	X	X	5/1	7/31
Mute Swan	<i>Cygnus olor</i>	Regular								5/1	8/31
Tundra Swan	<i>Cygnus columbianus</i>	Regular				X					
Wood Duck	<i>Aix sponsa</i>	Regular			X	X	X	X	X	5/1	7/31
Gadwall	<i>Anas strepera</i>	Regular				X				6/1	7/31
American Wigeon	<i>Anas americana</i>	Regular			O	X				6/1	7/31
American Black Duck	<i>Anas rubripes</i>	Regular			O	X	X	X		5/1	7/31
Mallard	<i>Anas platyrhynchos</i>	Regular			X	X	X	X	X	5/1	7/31
Blue-winged Teal	<i>Anas discors</i>	Regular				X				6/1	7/31
Northern Shoveler	<i>Anas clypeata</i>	Regular				X				6/1	7/31
Northern Pintail	<i>Anas acuta</i>	Regular				X				6/1	7/31
Green-winged Teal	<i>Anas crecca</i>	Regular	X		O	X				6/1	7/31
Canvasback	<i>Aythya valisineria</i>	Regular									
Redhead	<i>Aythya americana</i>	Regular				X				6/1	8/15
Ring-necked Duck	<i>Aythya collaris</i>	Regular			O	X				6/1	8/15
Greater Scaup	<i>Aythya marila</i>	Regular				X					
Lesser Scaup	<i>Aythya affinis</i>	Regular				X					
White-winged Scoter	<i>Melanitta fusca</i>	Regular				X					
Surf Scoter	<i>Melanitta perspicillata</i>	Regular				X					
Black Scoter	<i>Melanitta nigra</i>	Regular				X					
Long-tailed Duck	<i>Clangula hyemalis</i>	Regular				X					
Bufflehead	<i>Bucephala albeola</i>	Regular				X					
Common Merganser	<i>Mergus merganser</i>	Regular				X	X	X	X	6/1	8/15
Red-breasted Merganser	<i>Mergus serrator</i>	Regular				X				6/1	8/15
Ruddy Duck	<i>Oxyura jamaicensis</i>	Regular				X				6/1	8/15
Ring-necked Pheasant	<i>Phasianus colchicus</i>	Regular		X	X	X	X	X	PO	4/15	7/31
Ruffed Grouse	<i>Bonasa umbellus</i>	Regular	X		X	X	X	X	PO	4/1	7/31
Wild Turkey	<i>Meleagris gallopavo</i>	Regular	X		X	X	X	X	X	4/15	7/31
Northern Bobwhite	<i>Colinus virginianus</i>	Regular				X	X			4/15	7/31

Table 2.4-3— Birds Observed or Likely to Occur in the Vicinity of BBNPP Site 123348
(Page 2 of 9)

Common Name	Scientific Name	Status	ECO III	ECO III (breeding)	NAI	IBA	IBA (breeding)	BBA	2 nd BBA	Safe Dates	
										Begin	End
Red-throated Loon	<i>Gavia stellata</i>	Regular				X					
Common Loon	<i>Gavia immer</i>	Regular				X				6/1	7/31
Pied-billed Grebe	<i>Podilymbus podiceps</i>	Regular				X				6/1	7/31
Horned Grebe	<i>Podiceps auritus</i>	Regular				X					
Red-necked Grebe	<i>Podiceps grisegena</i>	Regular				X					
Double-crested Cormorant	<i>Phalacrocorax auritus</i>	Regular			O	X			PR	6/1	7/31
American Bittern	<i>Botaurus lentiginosus</i>	Regular				X				6/1	7/31
Least Bittern	<i>Ixobrychus exilis</i>	Regular				X				6/1	7/31
Great Blue Heron	<i>Ardea herodias</i>	Regular			O	X			PO	6/1	7/15
Great Egret	<i>Ardea alba</i>	Regular	X			X				6/1	6/30
Snowy Egret	<i>Egretta thula</i>	Regular				X				6/1	6/30
Little Blue Heron	<i>Egretta caerulea</i>	Regular				X					
Cattle Egret	<i>Bubulcus ibis</i>	Regular				X				6/1	6/30
Green Heron	<i>Butorides virescens</i>	Regular			X	X		X	PO	6/1	7/15
Black-crowned Night Heron	<i>Nycticorax nycticorax</i>	Regular								6/1	6/30
Glossy Ibis	<i>Plegadis falcinellus</i>	Regular				X				6/1	6/30
Black Vulture	<i>Coragyps atratus</i>	Regular			X	X			PO	5/1	7/31
Turkey Vulture	<i>Cathartes aura</i>	Regular			X	X		PO	PO	5/1	7/31
Osprey	<i>Pandion haliaetus</i>	Regular	X			X			O	6/1	7/31
Mississippi Kite	<i>Ictinia mississippiensis</i>	Casual				X					
Bald Eagle	<i>Haliaeetus leucocephalus</i>	Regular	X			X			PO	5/1	7/15
Northern Harrier	<i>Circus cyaneus</i>	Regular			O	X				6/1	7/31
Sharp-shinned Hawk	<i>Accipiter striatus</i>	Regular	X		O	X		PR	PO	6/1	7/31
Cooper's Hawk	<i>Accipiter cooperii</i>	Regular	X		O	X		PR	PO	6/1	7/31
Northern Goshawk	<i>Accipiter gentilis</i>	Regular				X				5/1	7/31
Red-shouldered Hawk	<i>Buteo lineatus</i>	Regular			X	X			PO	5/1	8/15
Broad-winged Hawk	<i>Buteo platypterus</i>	Regular	X		X	X		X	PO	6/1	7/31
Swainson's Hawk	<i>Buteo swainsoni</i>	Accidental				X					
Red-tailed Hawk	<i>Buteo jamaicensis</i>	Regular	X	X	X	X		X	PO	5/1	7/15
Rough-legged Hawk	<i>Buteo lagopus</i>	Regular				X					
Golden Eagle	<i>Aquila chrysaetos</i>	Regular				X					

Table 2.4-3— Birds Observed or Likely to Occur in the Vicinity of BBNPP Site ¹²³³⁴⁸
(Page 3 of 9)

Common Name	Scientific Name	Status	ECO III	ECO III (breeding)	NAI	IBA	IBA (breeding)	BBA	2 nd BBA	Safe Dates	
										Begin	End
American Kestrel	<i>Falco sparverius</i>	Regular			X	X	X	X	PO	5/15	7/31
Merlin	<i>Falco columbarius</i>	Regular				X					
Peregrine Falcon	<i>Falco peregrinus</i>	Regular	X		O	X	X		X	5/15	7/31
Virginia Rail	<i>Rallus limicola</i>	Regular	X			X	X	X	PO	5/15	8/31
Sora	<i>Porzana carolina</i>	Regular				X	X	X		5/15	7/31
Common Moorhen	<i>Gallinula chloropus</i>	Regular				X		PR		5/15	8/31
American Coot	<i>Fulica americana</i>	Regular	X			X				6/1	7/31
Black-bellied Plover	<i>Pluvialis squatarola</i>	Regular				X					
Semipalmated Plover	<i>Charadrius semipalmatus</i>	Regular				X					
Killdeer		Regular			X	X	X	X	PO	5/1	7/15
Greater Yellowlegs	<i>Tringa melanoleuca</i>	Regular				X					
Lesser Yellowlegs	<i>Tringa flavipes</i>	Regular				X					
Solitary Sandpiper	<i>Tringa solitaria</i>	Regular				X					
Spotted Sandpiper	<i>Actitis macularia</i>	Regular				X	X	X	PO	6/1	6/30
Semipalmated Sandpiper	<i>Calidris pusilla</i>	Regular				X					
Least Sandpiper	<i>Calidris minutilla</i>	Regular				X					
White-rumped Sandpiper	<i>Calidris fuscicollis</i>	Regular				X					
Pectoral Sandpiper	<i>Calidris melanotos</i>	Regular				X					
Dunlin	<i>Calidris alpina</i>	Regular				X					
Short-billed Dowitcher	<i>Limnodromus griseus</i>	Regular				X					
Wilson's Snipe	<i>Gallinago delicata</i>	Regular	X			X				5/15	7/15
American Woodcock	<i>Scolopax minor</i>	Regular			X	X	X	PR		4/1	7/15
Wilson's Phalarope	<i>Phalaropus tricolor</i>	Regular				X					
Laughing Gull	<i>Larus atricilla</i>	Regular				X					
Bonaparte's Gull	<i>Larus philadelphia</i>	Regular				X					
Ring-billed Gull	<i>Larus delawarensis</i>	Regular			O	X		PO		5/15	7/31
Herring Gull	<i>Larus argentatus</i>	Regular				X				5/15	7/31
Lesser Black-backed Gull	<i>Larus fuscus</i>	Regular									
Great Black-backed Gull	<i>Larus marinus</i>	Regular				X					
Common Tern	<i>Sterna hirundo</i>	Regular				X				6/5	6/30
Black Tern	<i>Chlidonias niger</i>	Regular	X			X				6/1	7/15

Table 2.4-3— Birds Observed or Likely to Occur in the Vicinity of BBNPP Site 123348
(Page 4 of 9)

Common Name	Scientific Name	Status	ECO III	ECO III (breeding)	NAI	IBA	IBA (breeding)	BBA	2 nd BBA	Safe Dates	
										Begin	End
Rock Pigeon	<i>Columba livia</i>	Regular			X	X	X	X	PO	1/1	12/31
Eurasian Collared Dove	<i>Streptopelia decaocto</i>	Casual								5/1	7/15
Mourning Dove	<i>Zenaidura macroura</i>	Regular			X	X	X	X	X	5/1	7/15
Black-billed Cuckoo	<i>Coccyzus erythrophthalmus</i>	Regular	X		X	X	X	X	PO	6/5	7/31
Yellow-billed Cuckoo	<i>Coccyzus americanus</i>	Regular	X	X	X	X	X	X	PO	6/5	7/31
Barn Owl	<i>Tyto alba</i>	Regular				X	X	X		5/1	8/15
Eastern Screech-Owl	<i>Megascops asio</i>	Regular	X			X	X	X	PO	4/15	8/15
Great Horned Owl	<i>Bubo virginianus</i>	Regular	X		O	X	X	X	PO	12/20	7/31
Snowy Owl	<i>Bubo scandiacus</i>	Regular									
Barred Owl	<i>Strix varia</i>	Regular				X	X		PO	1/15	7/31
Long-eared Owl	<i>Asio otus</i>	Regular				X				5/1	8/15
Short-eared Owl	<i>Asio flammeus</i>	Regular				X				5/1	8/15
Northern Saw-whet Owl	<i>Aegolius acadicus</i>	Regular				X				5/1	8/15
Common Nighthawk	<i>Chordeiles minor</i>	Regular	X			X	X			6/5	7/31
Whip-poor-will	<i>Caprimulgus vociferus</i>	Regular				X	X			6/1	7/31
Chimney Swift	<i>Chaetura pelagica</i>	Regular		X	X	X	X	PR	PO	5/25	7/31
Ruby-throated Hummingbird	<i>Archilochus colubris</i>	Regular	X	X	O	X	X	X	PO	6/1	7/15
Belted Kingfisher	<i>Ceryle alcyon</i>	Regular			O	X	X	X	PO	4/15	7/15
Red-headed Woodpecker	<i>Melanerpes erythrocephalus</i>	Regular				X				5/25	7/31
Red-bellied Woodpecker	<i>Melanerpes carolinus</i>	Regular			X	X	X	X	X	3/15	7/31
Yellow-bellied Sapsucker	<i>Sphyrapicus varius</i>	Regular				X			PO	5/15	7/31
Downy Woodpecker	<i>Picoides pubescens</i>	Regular	X	X	X	X	X	X	X	3/15	7/31
Hairy Woodpecker	<i>Picoides villosus</i>	Regular	X	X	X	X	X	X	X	3/15	7/31
Northern Flicker	<i>Colaptes auratus</i>	Regular	X	X	X	X	X	X	PR	5/15	7/31
Pileated Woodpecker	<i>Dryocopus pileatus</i>	Regular	X	X	X	X	X	X	PO	3/15	7/31
Olive-sided Flycatcher	<i>Contopus cooperi</i>	Regular				X				6/10	7/31
Eastern Wood-Pewee	<i>Contopus virens</i>	Regular	X	X	X	X	X	X	PO	6/1	7/31
Yellow-bellied Flycatcher	<i>Empidonax flaviventris</i>	Regular	X		O	X				6/10	7/15
Acadian Flycatcher	<i>Empidonax virens</i>	Regular			O	X	X	PR	PO	5/25	7/31
Alder Flycatcher	<i>Empidonax alhorum</i>	Regular				X	X	PR	PO	6/10	7/15

Table 2.4-3— Birds Observed or Likely to Occur in the Vicinity of BBNPP Site ¹²³³⁴⁸
(Page 5 of 9)

Common Name	Scientific Name	Status	ECO III	ECO III (breeding)	NAI	IBA	IBA (breeding)	BBA	2 nd BBA	Safe Dates	
										Begin	End
Willow Flycatcher	<i>Empidonax traillii</i>	Regular			X	X	X	X	PO	6/10	7/15
Least Flycatcher	<i>Empidonax minimus</i>	Regular				X	X	X	PO	6/5	7/15
Eastern Phoebe	<i>Sayornis phoebe</i>	Regular			X	X	X	X	PO	5/1	7/31
Great Crested Flycatcher	<i>Myiarchus crinitus</i>	Regular	X	X	X	X	X	X	X	5/25	7/31
Western Kingbird	<i>Tyrannus verticalis</i>	Casual				X					
Eastern Kingbird	<i>Tyrannus tyrannus</i>	Regular	X	X	X	X	X	X	PO	5/25	7/15
Loggerhead Shrike	<i>Lanius ludovicianus</i>	Regular				X				5/1	7/31
Northern Shrike	<i>Lanius excubitor</i>	Casual									
White-eyed Vireo	<i>Vireo griseus</i>	Regular			X	X	X	PO		5/25	8/15
Yellow-throated Vireo	<i>Vireo flavifrons</i>	Regular	X	X	X	X	X	X	PR	6/1	8/15
Blue-headed Vireo	<i>Vireo solitarius</i>	Regular			O	X	X		PO	5/25	7/31
Warbling Vireo	<i>Vireo gilvus</i>	Regular				X	X	X	PO	6/1	8/15
Philadelphia Vireo	<i>Vireo philadelphicus</i>	Regular				X					
Red-eyed Vireo	<i>Vireo olivaceus</i>	Regular	X	X	X	X	X	X	PO	6/1	7/31
Blue Jay	<i>Cyanocitta cristata</i>	Regular	X	X	X	X	X	X	PO	6/10	7/31
American Crow	<i>Corvus brachyrhynchos</i>	Regular	X	X	X	X	X	X	PO	5/1	7/31
Fish Crow	<i>Corvus ossifragus</i>	Regular	X	X	X	X	X	X	PO	5/1	7/31
Common Raven	<i>Corvus corax</i>	Regular			X	X	X		PO	3/1	7/15
Horned Lark	<i>Eremophila alpestris</i>	Regular				X			X	5/1	7/31
Purple Martin	<i>Progne subis</i>	Regular		O	O	X	X	PO		5/25	6/30
Tree Swallow	<i>Tachycineta bicolor</i>	Regular			X	X	X	X	X	5/25	6/30
Northern Rough-winged Swallow	<i>Stelgidopteryx serripennis</i>	Regular			X	X	X	X	PO	6/1	6/30
Bank Swallow	<i>Riparia riparia</i>	Regular			X	X	X	X	X	6/1	6/30
Cliff Swallow	<i>Petrochelidon pyrrhonota</i>	Regular			O	X	X	X		6/5	7/5
Barn Swallow	<i>Hirundo rustica</i>	Regular			O	X	X	X	X	5/25	6/30
Carolina Chickadee	<i>Poecile carolinensis</i>	Regular								3/15	8/15
Black-capped Chickadee	<i>Poecile atricapillus</i>	Regular	X	X	X	X	X	X	X	4/15	8/15
Tufted Titmouse	<i>Baeolophus bicolor</i>	Regular	X	X	X	X	X	X	X	3/15	8/15
Red-breasted Nuthatch	<i>Sitta canadensis</i>	Regular	X	X		X	X	PO		6/1	8/15
White-breasted Nuthatch	<i>Sitta carolinensis</i>	Regular	X	X	X	X	X	X	PO	5/1	8/15
Brown Creeper	<i>Certhia americana</i>	Regular	X	X	O	X	X	X	PO	5/15	7/31

Table 2.4-3— Birds Observed or Likely to Occur in the Vicinity of BBNPP Site 123348
(Page 6 of 9)

Common Name	Scientific Name	Status	ECO III	ECO III (breeding)	NAI	IBA	IBA (breeding)	BBA	2 nd BBA	Safe Dates	
										Begin	End
Carolina Wren	<i>Thryothorus ludovicianus</i>	Regular	X		X	X	X	X	X	4/1	9/30
House Wren	<i>Troglodytes aedon</i>	Regular	X	X	X	X	X	X	PO	6/1	8/15
Winter Wren	<i>Troglodytes troglodytes</i>	Regular				X	X		PO	5/15	8/15
Sedge Wren	<i>Cistothorus platensis</i>	Casual				X				6/1	8/15
Marsh Wren	<i>Cistothorus palustris</i>	Regular				X				5/25	7/31
Golden-crowned Kinglet	<i>Regulus satrapa</i>	Regular			O	X	X			5/15	8/15
Ruby-crowned Kinglet	<i>Regulus calendula</i>	Regular			O	X					
Blue-gray Gnatcatcher	<i>Polioptila caerulea</i>	Regular	X	X	X	X	X	X	PR	5/15	7/15
Eastern Bluebird	<i>Sialia sialis</i>	Regular			X	X	X	X	X	5/1	8/15
Veery	<i>Catharus fuscescens</i>	Regular	X		X	X	X	X	PR	6/1	7/31
Gray-cheeked Thrush	<i>Catharus minimus</i>	Regular				X					
Swainson's Thrush	<i>Catharus ustulatus</i>	Regular				X					
Hermit Thrush	<i>Catharus guttatus</i>	Regular	X		O	X	X		PO	5/15	7/31
Wood Thrush	<i>Hylocichla mustelina</i>	Regular	X	X	X	X	X	X	PO	6/1	7/31
American Robin	<i>Turdus migratorius</i>	Regular	X	X	X	X	X	X	X	5/1	7/31
Gray Catbird	<i>Dumetella carolinensis</i>	Regular	X	X	X	X	X	X	X	6/1	7/31
Northern Mockingbird	<i>Mimus polyglottos</i>	Regular			X	X	X	X	PO	5/15	8/31
Brown Thrasher	<i>Toxostoma rufum</i>	Regular			X	X	X	PR	PO	5/15	7/31
European Starling	<i>Sturnus vulgaris</i>	Regular			X	X	X	X	PR	4/15	7/31
American Pipit	<i>Anthus rubescens</i>	Regular				X					
Cedar Waxwing	<i>Bombycilla cedrorum</i>	Regular	X	X	O	X	X	X	PO	6/15	7/31
Blue-winged Warbler	<i>Vermivora pinus</i>	Regular			X	X	X			5/25	7/15
Golden-winged Warbler	<i>Vermivora chrysoptera</i>	Regular			X	X	X	PO		5/25	7/15
Tennessee Warbler	<i>Vermivora peregrina</i>	Regular				X					
Orange-crowned Warbler	<i>Vermivora celata</i>	Regular				X					
Nashville Warbler	<i>Vermivora ruficapilla</i>	Regular				X				5/25	7/31
Northern Parula	<i>Parula americana</i>	Regular			O	X	X	X	PO	5/25	7/31
Yellow Warbler	<i>Dendroica petechia</i>	Regular	X	X	X	X	X	X	PR	5/25	6/30
Chestnut-sided Warbler	<i>Dendroica pensylvanica</i>	Regular	X	X	X	X	X	X	PO	6/1	7/31
Magnolia Warbler	<i>Dendroica magnolia</i>	Regular				X	X			6/1	7/31
Cape May Warbler	<i>Dendroica tigrina</i>	Regular			O	X					

Table 2.4-3— Birds Observed or Likely to Occur in the Vicinity of BBNPP Site ¹²³³⁴⁸
(Page 7 of 9)

Common Name	Scientific Name	Status	ECO III	ECO III (breeding)	NAI	IBA	IBA (breeding)	BBA	2 nd BBA	Safe Dates	
										Begin	End
Black-throated Blue Warbler	<i>Dendroica caerulescens</i>	Regular				X	X		PO	6/1	7/31
Yellow-rumped Warbler	<i>Dendroica coronata</i>	Regular			O	X	X			6/1	8/15
Black-throated Green Warbler	<i>Dendroica virens</i>	Regular	X	X	O	X	X	PR	PO	6/1	7/31
Blackburnian Warbler	<i>Dendroica fusca</i>	Regular	X	X		X	X	PR	PO	6/1	7/3
Yellow-throated Warbler	<i>Dendroica dominica</i>	Regular				X				5/1	7/15
Pine Warbler	<i>Dendroica pinus</i>	Regular	X	X		X	X	X		5/1	8/15
Prairie Warbler	<i>Dendroica discolor</i>	Regular			X	X	X	X	PO	5/25	7/31
Palm Warbler	<i>Dendroica palmarum</i>	Regular			O	X					
Bay-breasted Warbler	<i>Dendroica castanea</i>	Regular				X					
Blackpoll Warbler	<i>Dendroica striata</i>	Regular				X					
Cerulean Warbler	<i>Dendroica cerulea</i>	Regular				X				6/15	8/15
Black-and-white Warbler	<i>Mniotilta varia</i>	Regular	X	X	X	X	X	PR	PO	6/1	7/31
American Redstart	<i>Setophaga ruticilla</i>	Regular	X	X	X	X	X	X	PR	6/1	7/31
Prothonotary Warbler	<i>Protonotaria citrea</i>	Regular				X				5/25	7/15
Worm-eating Warbler	<i>Helminthos vermivorus</i>	Regular	X	X		X	X	X		5/25	7/15
Ovenbird	<i>Seiurus aurocapilla</i>	Regular	X	X	X	X	X	X	PO	6/1	7/31
Northern Waterthrush	<i>Seiurus noveboracensis</i>	Regular			O	X		PR		6/5	7/15
Louisiana Waterthrush	<i>Seiurus motacilla</i>	Regular				X	X	PR	PO	4/15	7/15
Kentucky Warbler	<i>Oporornis formosus</i>	Regular	X	X		X	X	X		5/25	7/31
Connecticut Warbler	<i>Oporornis agilis</i>	Regular				X					
Mourning Warbler	<i>Oporornis philadelphia</i>	Regular			O	X	X			6/15	7/31
Common Yellowthroat	<i>Geothlypis trichas</i>	Regular	X	X	X	X	X	X	PR	5/25	7/31
Hooded Warbler	<i>Wilsonia citrina</i>	Regular	X	X	X	X	X	X		6/1	7/31
Wilson's Warbler	<i>Wilsonia pusilla</i>	Regular				X					
Canada Warbler	<i>Wilsonia Charadrius vociferus</i>	Regular				X	X	X	PO	6/1	7/31
Yellow-breasted Chat	<i>Icteria virens</i>	Regular			X	X	X	X		6/1	7/31
Summer Tanager	<i>Piranga rubra</i>	Regular				X				6/1	7/31
Scarlet Tanager	<i>Piranga olivacea</i>	Regular	X	X	X	X	X	X	PR	6/1	7/31
Eastern Towhee	<i>Pipilo erythrophthalmus</i>	Regular	X	X	X	X	X	X	PO	6/1	7/31
American Tree Sparrow	<i>Spizella arborea</i>	Regular			O	X					

Table 2.4-3— Birds Observed or Likely to Occur in the Vicinity of BBNPP Site ¹²³³⁴⁸
(Page 8 of 9)

Common Name	Scientific Name	Status	ECO III	ECO III (breeding)	NAI	IBA	IBA (breeding)	BBA	2 nd BBA	Safe Dates	
										Begin	End
Chipping Sparrow	<i>Spizella passerina</i>	Regular	X		X	X	X	X	PR	6/1	8/15
Field Sparrow	<i>Spizella pusilla</i>	Regular			X	X	X	X	PO	5/15	8/15
Vesper Sparrow	<i>Poocetes gramineus</i>	Regular			O	X	X	PR	PO	5/15	8/15
Savannah Sparrow	<i>Passerculus sandwichensis</i>	Regular				X	X	PR	PO	5/25	8/15
Grasshopper Sparrow	<i>Ammodramus savannarum</i>	Regular				X	X	PO	PO	6/1	8/15
Nelson's Sharp-tailed Sparrow	<i>Ammodramus nelsoni</i>	Regular				X					
Fox Sparrow	<i>Passerella iliaca</i>	Regular			O	X					
Song Sparrow	<i>Melospiza melodia</i>	Regular			X	X	X	X	X	5/15	8/15
Lincoln's Sparrow	<i>Melospiza lincolni</i>	Regular				X					
Swamp Sparrow	<i>Melospiza georgiana</i>	Regular			X	X	X	X	X	6/1	8/15
White-throated Sparrow	<i>Zonotrichia albicollis</i>	Regular			PO	X				6/10	8/15
White-crowned Sparrow	<i>Zonotrichia leucophrys</i>	Regular			O	X					
Dark-eyed Junco	<i>Junco hyemalis</i>	Regular			O	X	X		PO	5/25	8/15
Lapland Longspur	<i>Calcarius lapponicus</i>	Regular				X					
Snow Bunting	<i>Plectrophenax nivalis</i>	Regular				X					
Northern Cardinal	<i>Cardinalis cardinalis</i>	Regular	X	X	X	X	X	X	PR	3/15	9/30
Rose-breasted Grosbeak	<i>Pheucticus ludovicianus</i>	Regular	X	X	X	X	X	X	PO	6/1	7/31
Blue Grosbeak	<i>Passerina caerulea</i>	Regular				X				6/1	7/31
Indigo Bunting	<i>Passerina cyanea</i>	Regular	X	X	X	X	X	X	PO	6/1	7/31
Dickcissel	<i>Spiza americana</i>	Regular				X				6/1	7/31
Bobolink	<i>Dolichonyx oryzivorus</i>	Regular				X	X	PO	PO	5/15	6/30
Red-winged Blackbird	<i>Agelaius phoeniceus</i>	Regular			X	X	X	X	X	4/15	6/30
Eastern Meadowlark	<i>Sturnella magna</i>	Regular			X	X	X	X	PO	5/15	7/31
Rusty Blackbird	<i>Euphagus carolinus</i>	Regular			O	X					
Common Grackle	<i>Quiscalus quiscula</i>	Regular			X	X	X	X	X	4/15	6/30
Brown-headed Cowbird	<i>Molothrus ater</i>	Regular	X	X	X	X	X	X	PR	5/15	7/15
Orchard Oriole	<i>Icterus spurius</i>	Regular			X	X	X	X	X	6/1	7/31
Baltimore Oriole	<i>Icterus galbula</i>	Regular			X	X	X	X	PR	6/1	7/31
Pine Grosbeak	<i>Pinicola enucleator</i>	Regular				X					
Purple Finch	<i>Carpodacus purpureus</i>	Regular			X	X	X		PO	5/15	7/31
House Finch	<i>Carpodacus mexicanus</i>	Regular			X	X	X	X	PR	4/15	7/31

Table 2.4-3— Birds Observed or Likely to Occur in the Vicinity of BBNPP Site ¹²³³⁴⁸
(Page 9 of 9)

Common Name	Scientific Name	Status	ECO III	ECO III (breeding)	NAI	IBA	IBA (breeding)	BBA	2 nd BBA	Safe Dates	
										Begin	End
Red Crossbill	<i>Loxia curvirostra</i>	Regular				X				5/15	7/31
White-winged Crossbill	<i>Loxia leucoptera</i>	Regular				X					
Common Redpoll	<i>Carduelis flammea</i>	Regular				X					
Pine Siskin	<i>Carduelis pinus</i>	Regular				X	X			6/1	7/31
American Goldfinch	<i>Carduelis tristis</i>	Regular	X	X	X	X	X	X	PR	6/10	8/31
Evening Grosbeak	<i>Coccothraustes vespertinus</i>	Regular				X				6/10	7/31
House Sparrow	<i>Passer domesticus</i>	Regular			O	X	X	X	PO	2/1	9/30
	Total number of species:		67	46	124	245	132	116	116		

Notes:

NAI = species accounted for during field observation in 2007-2008 and 2010 by Normandeau Associates, Inc.

IBA = species recorded in Important Bird Area #50 (Susquehanna Riverlands)

IBA (breeding) = recorded in PPL Birds of the Susquehanna Riverlands as breeding in immediate area

BBA 84-89 = Breeding Bird Atlas survey completed from 1984-1989 in sectors 52D12 and 52D14

BBA 04-08 = Breeding Bird Atlas survey completed from 2004-2008 in sectors 52D12 and 52D14

Note: Two hybrid species of the Blue-winged warbler and Golden-winged warbler have been excluded from the list. They were the Brewster's warbler and Lawrence's warbler

Key for BBA 84-89 and BBA 04-08

X = species observed showing breeding activity

PO = species breeding possible

PR = species breeding probable

O = species observed

Table 2.4-4— Pennsylvania Reptiles and Amphibians Observed or Likely to Occur in the Vicinity of BBNPP Site. Modified After Pennsylvania Fish and Boat Commission List of Native, Extant, Reptiles and Amphibians (PFBC 2008a) ⁱ⁶⁶⁶²⁴
(Page 1 of 4)

Scientific Name	Common Name	Pennsylvania Status	Range includes BBNPP: (x) indicates that it does	Observed at BBNPP Site during NAI study
Lizards				
<i>Eumeces anthracinus</i>	northern coal skink	S		
<i>Eumeces fasciatus</i>	five-lined skink	A	X	
<i>Eumeces laticeps</i>	broadhead skink	C		
<i>Sceloporus undulatus</i>	northern fence lizard	S		
Snakes				
<i>Agkistrodon contortrix</i>	northern copperhead	S	X	
<i>Carphophis amoenus</i>	worm snake	S	X	
<i>Clonophis kirtlandii</i>	Kirtland's snake	E		
<i>Coluber constrictor constrictor</i>	northern black racer	A	X	X
<i>Crotalus horridus</i>	timber rattlesnake	C	X	
<i>Diadophis punctatus</i>	ringneck snake	A	X	X
<i>Elaphe alleghaniensis</i>	eastern ratsnake	A	X	
<i>Heterodon platirhinos</i>	eastern hognose snake	S	X	
<i>Lampropeltis triangulum triangulum</i>	eastern milksnake	A	X	X
<i>Liophorophis vernalis</i>	smooth green snake	S	X	
<i>Nerodia sipedon sipedon</i>	northern water snake	A	X	X
<i>Opheodrys aestivus</i>	rough green snake	E		
<i>Regina septemvittata</i>	queen snake	S		
<i>Sistrurus catenatus catenatus</i>	eastern massasauga	E		
<i>Storeria dekayi dekayi</i>	northern brown snake	A	X	X
<i>Storeria occipitomaculata occipitomaculata</i>	northern redbelly snake	A	X	
<i>Thamnophis brachystoma</i>	shorthead garter snake	S		
<i>Thamnophis sauritus</i>	eastern ribbon snake	S	X	X
<i>Thamnophis sirtalis sirtalis</i>	eastern garter snake	A	X	X
<i>Virginia pulchra</i>	mountain earth snake	S		
<i>Virginia valeriae</i>	smooth earth snake	S		
Turtles				
<i>Apalone mutica mutica</i>	midland smooth softshell	X		

Table 2.4-4— Pennsylvania Reptiles and Amphibians Observed or Likely to Occur in the Vicinity of BBNPP Site. Modified After Pennsylvania Fish and Boat Commission List of Native, Extant, Reptiles and Amphibians (PFBC 2008a) ⁱ⁶⁶⁶²⁴
(Page 2 of 4)

Scientific Name	Common Name	Pennsylvania Status	Range includes BBNPP: (x) indicates that it does	Observed at BBNPP Site during NAI study
<i>Apalone spinifer spinifera</i>	eastern spiny softshell	S		
<i>Chelydra serpentina</i>	snapping turtle	A	X	X
<i>Chrysemys picta marginata</i>	midland painted turtle	A		
<i>Chrysemys picta picta</i>	eastern painted turtle	A	X	X
<i>Clemmys guttata</i>	spotted turtle	S	X	
<i>Emys blandingii</i>	Blanding's turtle	C		
<i>Glyptemys insculpta</i>	wood turtle	S	X	X
<i>Glyptemys muhlenbergii</i>	bog turtle	E		
<i>Graptemys geographica</i>	map turtle	S	X	X
<i>Kinosternon subrubrum subrubrum</i>	eastern mud turtle	X		
<i>Pseudemys rubriventris</i>	red-bellied turtle	T	X	
<i>Sternotherus odoratus</i>	Stinkpot	A		
<i>Terapene carolina carolina</i>	eastern box turtle	S	X	X
Frogs & Toads				
<i>Acris crepitans crepitans</i>	northern cricket frog	E	X	X
<i>Bufo americanus americanus</i>	eastern American toad	A	X	X
<i>Bufo fowleri</i>	Fowler's toad	S	X	
<i>Hyla versicolor</i>	gray treefrog	A	X	X
<i>Pseudacris brachyphona</i>	mountain chorus frog	S		
<i>Pseudacris crucifer crucifer</i>	northern spring peeper	A	X	X
<i>Pseudacris feriarum feriarum</i>	upland chorus frog	S		
<i>Pseudacris feriarum triseriata</i>	western chorus frog	S		
<i>Pseudacris triseriata kalmi</i>	New Jersey chorus frog	E		
<i>Rana catesbeiana</i>	Bullfrog	A	X	X
<i>Rana clamitans</i>	green frog	A	X	X
<i>Rana palustris</i>	pickerel frog	A	X	X
<i>Rana pipiens</i>	northern leopard frog	S	X	
<i>Rana sphenocephala</i>	coastal plain leopard frog	E		
<i>Rana sylvatica</i>	wood frog	A	X	X
<i>Scaphiopus holbrookii</i>	eastern spadefoot	E	X	

Table 2.4-4— Pennsylvania Reptiles and Amphibians Observed or Likely to Occur in the Vicinity of BBNPP Site. Modified After Pennsylvania Fish and Boat Commission List of Native, Extant, Reptiles and Amphibians (PFBC 2008a) ⁱ⁶⁶⁶²⁴
(Page 3 of 4)

Scientific Name	Common Name	Pennsylvania Status	Range includes BBNPP: (x) indicates that it does	Observed at BBNPP Site during NAI study
Salamanders				
<i>Ambystoma jeffersonianum</i>	Jefferson salamander	S	X	
<i>Ambystoma maculatum</i>	spotted salamander	A	X	
<i>Ambystoma opacum</i>	marbled salamander	S	X	
<i>Ambystoma tigrinum</i>	tiger salamander	X		
<i>Aneides aeneus</i>	green salamander	T		
<i>Cryptobranchius alleganiensis</i>	eastern hellbender	S	X	
<i>Desmognathus fuscus</i>	dusky salamander	A	X	X
<i>Desmognathus monticola</i>	seal salamander	A		
<i>Desmognathus ochrophaeus</i>	mountain dusky salamander	A	X	
<i>Eurycea bislineata</i>	northern two-lined salamander	A	X	X
<i>Eurycea longicauda longicauda</i>	longtail salamander	A	X	X
<i>Gyrinophilus porphyriticus</i>	spring salamander	A	X	
<i>Hemidactylium scutatum</i>	four-toed salamander	S	X	
<i>Necturus maculosus</i>	Mudpuppy	S		
<i>Notophthalmus viridescens</i>	eastern red-spotted newt	A	X	X
<i>Plethodon cinereus</i>	redback salamander	A	X	X
<i>Plethodon glutinosus</i>	slimy salamander	A	X	X
<i>Plethodon hoffmani</i>	valley and ridge salamander	S		
<i>Plethodon richmondi</i>	ravine salamander	S		
<i>Plethodon wehrlei</i>	Wehrle's salamander	A		
<i>Pseudotriton montanus montanus</i>	eastern mud salamander	E		
<i>Pseudotriton ruber ruber</i>	northern red salamander	A	X	X

Table 2.4-4— Pennsylvania Reptiles and Amphibians Observed or Likely to Occur in the Vicinity of BBNPP Site. Modified After Pennsylvania Fish and Boat Commission List of Native, Extant, Reptiles and Amphibians (PFBC 2008a) ⁱ⁶⁶⁶²⁴
(Page 4 of 4)

Scientific Name	Common Name	Pennsylvania Status	Range includes BBNPP: (x) indicates that it does	Observed at BBNPP Site during NAI study
Legend: A = Abundant C = Candidate Species E = Endangered Species S = Species of special concern, rare, not common due to one or more of the following factors: range restriction, population decline, limited distribution, direct threats from habitat alteration, collection T = Threatened Species X = Extirpated, no longer occurs in PA				

**Table 2.4-5— Number and Percent Composition of Fish Collected from Three Ponds
Located within the BBNPP Site, November 8, 2007** i8172360

Common Name	Scientific Name	Beaver Pond		Johnson's Pond		Farm Pond	
		Number	Percent	Number	Percent	Number	Percent
Bluegill	<i>Lepomis macrochirus</i>	5	3	85	96		
Brown bullhead	<i>Ameiurus nebulosus</i>	100	61				
Creek chub	<i>Semotilus atromaculatus</i>	1	1			1	100
Golden shiner	<i>Notemigonus crysoleucas</i>	1	1				
Green sunfish	<i>Lepomis cyanellus</i>	48	29				
Largemouth bass	<i>Micropterus salmoides</i>			3	3		
Sunfish hybrid	<i>Lepomis sp.</i>	9	5				
White crappie	<i>Pomoxis annularis</i>			1	1		
Total number of organisms		164		89		1	
Total number of species (1)		5		2		1	
Note that no fish were collected from either the West Building Pond or Unnamed Pond 1							
1) Excludes Sunfish hybrid							

**Table 2.4-6— Number and Percent Composition of Fish Collected from Three Ponds
Located within the Proposed BBNPP Site, July 2008** i8200196

Common Name	Scientific Name	Beaver Pond		Johnson's Pond		Farm Pond	
		Number	Percent	Number	Percent	Number	Percent
Blacknose dace	<i>Rhinichthys atratulus</i>					4	7.7
Bluegill	<i>Lepomis macrochirus</i>	1	1.6	206	85.8		
Brown bullhead	<i>Ameiurus nebulosus</i>	25	39.1				
Creek chub	<i>Semotilus atromaculatus</i>					43	82.7
Golden shiner	<i>Notemigonus crysoleucas</i>	17	26.6			3	5.8
Green sunfish	<i>Lepomis cyanellus</i>	20	31.3				
Largemouth bass	<i>Micropterus salmoides</i>			23	9.6		
Sunfish hybrid	<i>Lepomis sp.</i>	1	1.6	4	1.7		
White crappie	<i>Pomoxis annularis</i>			7	2.9		
White sucker	<i>Catostomus commersoni</i>					2	3.8
Total number of organisms		64		240		52	
Total number of species (1)		4		3		4	
1) Excludes Sunfish hybrid							

Table 2.4-7— Number and Percent Composition of Fish Collected from Three Stations in the Walker Run Watershed Located within the Proposed BBNPP Site, November 8, 2007 i8200200

Common Name	Scientific Name	Station 1		Station 2		Station 3	
		Number	Percent	Number	Percent	Number	Percent
Blacknose dace	<i>Rhinichthys atratulus</i>	59	39	17	30	3	3
Bluegill	<i>Lepomis macrochirus</i>					7	8
Creek chub	<i>Semotilus atromaculatus</i>	46	30	18	32	64	70
Fallfish	<i>Semotilus corporalis</i>	22	15	1	2		
Green sunfish	<i>Lepomis cyanellus</i>			2	4	10	11
Sunfish hybrid	<i>Lepomis sp.</i>					4	4
Tessellated darter	<i>Etheostoma olmstedii</i>	4	3				
White sucker	<i>Catostomus commersoni</i>	20	13	18	32	4	4
Total number of organisms		151		56		92	
Total number of species (1)		5		5		5	

Table 2.4-8— Number and Percent Composition of Fish Collected from Five Stations in the Walker Run Watershed Located within and Downstream of the Proposed BBNPP Site, April 7 and 8, 2008 ¹⁸²¹³³⁶⁷

Common name	Scientific name	Station 1		Station 2		Station 3		Station 4		Station 5	
		Number	Percent	Number	Percent	Number	Percent	Number	Percent	Number	Percent
Blacknose dace	<i>Rhinichthys atratulus</i>	49	43.8	46	45.5	11	22.0	39	10.5	186	83.4
Bluegill	<i>Lepomis macrochirus</i>							1	0.3		
Brown trout	<i>Salmo trutta</i>	1	0.9	3	3.0			4	1.1	2	0.9
Creek chub	<i>Semotilus atromaculatus</i>	43	38.4	32	31.7	16	32.0	99	26.7	16	7.2
Fallfish	<i>Semotilus corporalis</i>							23	6.2		
Green sunfish	<i>Lepomis cyanellus</i>	1	0.9			9	18.0	1	0.3		
Longnose dace	<i>Rhinichthys cataractae</i>									15	6.7
Pumpkinseed	<i>Lepomis gibbosus</i>							1	0.3		
Tessellated darter	<i>Etheostoma olmstedii</i>	5	4.5					52	14.0	2	0.9
White sucker	<i>Catostomus commersoni</i>	13	11.6	20	19.8	14	28.0	151	40.7	2	0.9
Total number of organisms		112		101		50		371		223	
Total number of species (1)		6		4		4		9		6	
(1) Excludes Sunfish hybrid											

Table 2.4-9— Number and Percent Composition of Fish Collected from Five Stations in the Walker Run Watershed Located within and Downstream of the Proposed BBNPP Site, July 2008

i8214808

Common Name	Scientific Name	Station 1		Station 2		Station 3		Station 4		Station 5		Station 6	
		Number	Percent	Number	Percent	Number	Percent	Number	Percent	Number	Percent	Number	Percent
Blacknose dace	<i>Rhinichthys atratulus</i>	52	41.6	8	10.0	30	58.8	27	6.3	112	68.3	34	47.9
Bluegill	<i>Lepomis macrochirus</i>	1	0.8					1	0.2	1	0.6		
Brown trout	<i>Salmo trutta</i>			1	1.3			3	0.7	1	0.6	9	12.7
Creek chub	<i>Semotilus atromaculatus</i>	62	49.6	21	26.3	17	33.3	81	18.8	22	13.4	7	9.9
Fallfish	<i>Semotilus corporalis</i>	1	0.8	3	3.8			13	3.0			2	2.8
Green sunfish	<i>Lepomis cyanellus</i>	1	0.8	3	3.8	1	2.0	36	8.4	4	2.4		
Largemouth bass	<i>Micropterus salmoides</i>							1	0.2				
Sunfish hybrid	<i>Lepomis</i> sp.									1	0.6		
Longnose dace	<i>Rhinichthys cataractae</i>									15	9.1		
Tessellated darter	<i>Etheostoma olmsted</i>	4	3.2					87	20.2				
White sucker	<i>Catostomus commersoni</i>	4	3.2	44	55.0	3	5.9	181	42.1	8	4.9	19	26.8
Total number of organisms		125		80		51		430		164		71	
Total number of species (2)		7		6		4		9		7		5	

¹sample location downstream of original sample boundary

(2) excludes Sunfish hybrid

**Table 2.4-10— Number and Percent Composition of Benthic Macroinvertebrates
Collected with a Kick Net at Station 1 in Walker Run, November 8, 2007** 183667

(Page 1 of 2)

Group	Taxon	Total Number		Percent of Total	
		Group	Taxon	Group	Taxon
OLIGOCHAETA		5	5	0.4	0.4
CRUSTACEA		2		0.1	
	<i>Amphipoda</i>		1		0.1
	<i>Cambarus</i>		1		0.1
PLECOPTERA		5		0.4	
	<i>Allocapnia</i>		4		0.3
	<i>Taeniopteryx</i>		1		0.1
EPHEMEROPTERA		86		6.4	
	<i>Acerpenna</i>		12		0.9
	<i>Eurylophella</i>		14		1.0
	<i>Paraleptophlebia</i>		6		0.4
	<i>Stenonema</i>		54		4.0
TRICHOPTERA		74		5.5	
	<i>Cheumatopsyche</i>		58		4.3
	<i>Chimarra</i>		1		0.1
	<i>Hydatophylax</i>		8		0.6
	<i>Hydropsyche</i>		4		0.3
	<i>Neophylax</i>		2		0.1
	<i>Nyctiophylax</i>		1		0.1
COLEOPTERA		136		10.1	
	<i>Anchytarsus</i>		1		0.1
	<i>Dubiraphia</i>		111		8.2
	<i>Ectopria</i>		1		0.1
	<i>Helichus</i>		1		0.1
	<i>Optioservus</i>		6		0.4
	<i>Oulimnius</i>		5		0.4
	<i>Promoresia</i>		5		0.4
	<i>Stenelmis</i>		6		0.4
DIPTERA		985		73.0	
	<i>Alluaudomyia</i>		7		0.5
	<i>Antocha</i>		7		0.5
	<i>Bezzia</i>		7		0.5
	<i>Chelifera</i>		2		0.1
	<i>Chironomidae</i>		847		62.8
	<i>Chrysops</i>		11		0.8
	<i>Culicoides</i>		7		0.5
	<i>Dicranota</i>		2		0.1
	<i>Hemerodromia</i>		2		0.1
	<i>Hexatoma</i>		5		0.4
	<i>Probezzia</i>		8		0.6
	<i>Prosimulium</i>		7		0.5
	<i>Sphaeromias</i>		73		5.4
MOLLUSCA		21		1.6	
	<i>Ferrissia</i>		7		0.5

**Table 2.4-10— Number and Percent Composition of Benthic Macroinvertebrates
Collected with a Kick Net at Station 1 in Walker Run, November 8, 2007** i83667

(Page 2 of 2)

Group	Taxon	Total Number		Percent of Total	
		Group	Taxon	Group	Taxon
	<i>Physa</i>		1		0.1
	<i>Musculium</i>		13		1.0
OTHER		35		2.6	
	<i>Acariformes</i>		16		1.2
	<i>Nematoda</i>		2		0.1
	<i>Aeshnidae</i>		2		0.1
	<i>Calopterygidae</i>		2		0.1
	<i>Gomphidae</i>		7		0.5
	<i>Nigronia</i>		4		0.3
	<i>Sialis</i>		2		0.1
TOTAL		1,349	1,349	100	100

**Table 2.4-11 — Number and Percent Composition of Benthic Macroinvertebrates
Collected with a Kick Net at Station 2 in Walker Run, November 8, 2007** i40408

(Page 1 of 2)

Group	Taxon	Total Number		Percent of Total	
		Group	Taxon	Group	Taxon
CRUSTACEA					
	Cambarus	4	4	0.3	0.3
PLECOPTERA		30		2.6	
	Acroneuria		6		0.5
	Agnetina		1		0.1
	Leuctra		1		0.1
	Paracapnia		1		0.1
	Pteronarcys		1		0.1
	Sweltsa		12		1.0
	Taeniopteryx		8		0.7
EPHEMEROPTERA		390		33.6	
	Acentrella		1		0.1
	Baetis		1		0.1
	Acerpenna		6		0.5
	Ephemera		1		0.1
	Ephemerella		14		1.2
	Eurylophella		46		4.0
	Leptophlebia		1		0.1
	Paraleptophlebia		49		4.2
	Serratella		5		0.4
	Stenacron		1		0.1
	Stenonema		265		22.8
TRICHOPTERA		113		9.7	
	Cheumatopsyche		68		5.9
	Chimarra		25		2.2
	Dolophilodes		1		0.1
	Hydropsyche		2		0.2
	Lype		2		0.2
	Micrasema		4		0.3
	Neophylax		8		0.7
	Polycentropus		3		0.3
COLEOPTERA		364		31.4	
	Anchytarsus		16		1.4
	Dubiraphia		2		0.2
	Optioservus		67		5.8
	Oulimnius		239		20.6
	Promoresia		34		2.9
	Stenelmis		6		0.5
DIPTERA		223		19.2	
	Antocha		8		0.7
	Chironomidae		172		14.8
	Dicranota		15		1.3
	Hemerodromia		2		0.2
	Palpomyia gr.		8		0.7

**Table 2.4-11— Number and Percent Composition of Benthic Macroinvertebrates
Collected with a Kick Net at Station 2 in Walker Run, November 8, 2007** i40408

(Page 2 of 2)

Group	Taxon	Total Number		Percent of Total	
		Group	Taxon	Group	Taxon
	<i>Pericoma</i>		1		0.1
	<i>Pilaria</i>		1		0.1
	<i>Probezzia</i>		1		0.1
	<i>Prosimulium</i>		14		1.2
	<i>Tipula</i>		1		0.1
MOLLUSCA		16		1.4	
	<i>Ferrissia</i>		2		0.2
	<i>Physa</i>		4		0.3
	<i>Pisidium</i>		10		0.9
OTHER		21		1.8	
	<i>Prostoma</i>		1		0.1
	<i>Tricladida</i>		1		0.1
	<i>Aeshnidae</i>		1		0.1
	<i>Gomphidae</i>		12		1.0
	<i>Nigronia</i>		5		0.4
	<i>Sialis</i>		1		0.1
TOTAL		1,161	1161	100	100

**Table 2.4-12— Number and Percent Composition of Benthic Macroinvertebrates
Collected with a Kick Net at Station 1 in Walker Run, April 7, 2008** i34004

(Page 1 of 2)

Group	Taxon	Total Number		Percent of Total	
		Group	Taxon	Group	Taxon
OLIGOCHAETA		38	38	2.5	2.5
CRUSTACEA		2		0.1	
	<i>Cambarus</i>		2		0.1
PLECOPTERA		6		0.4	
	<i>Amphinemura</i>		2		0.1
	<i>Isoperla</i>		1		0.1
	<i>Leuctra</i>		2		0.1
	<i>Prostoia</i>		1		0.1
EPHEMEROPTERA		329		21.8	
	<i>Cinygmula</i>		8		0.5
	<i>Epeorus</i>		16		1.1
	<i>Eurylophella</i>		273		18.1
	<i>Stenonema</i>		32		2.1
TRICHOPTERA		53		3.5	
	<i>Brachycentrus</i>		1		0.1
	<i>Cheumatopsyche</i>		30		2.0
	<i>Chimarra</i>		1		0.1
	<i>Hydropsyche</i>		3		0.2
	<i>Lepidostoma</i>		1		0.1
	<i>Neophylax</i>		8		0.5
	<i>Oecetis</i>		1		0.1
	<i>Pycnopsyche</i>		7		0.5
	<i>Rhyacophila</i>		1		0.1
COLEOPTERA		44		2.9	
	<i>Dubiraphia</i>		28		1.9
	<i>Helichus</i>		1		0.1
	<i>Optioservus</i>		9		0.6
	<i>Oulimnius</i>		5		0.3
	<i>Promoresia</i>		1		0.1
DIPTERA		984		65.2	
	<i>Antocha</i>		2		0.1
	<i>Bezzia</i>		1		0.1
	<i>Chironomidae</i>		752		49.8
	<i>Chrysops</i>		1		0.1
	<i>Dicranota</i>		3		0.2
	<i>Pilaria</i>		1		0.1
	<i>Probezzia</i>		4		0.3
	<i>Prosimulium</i>		162		10.7
	<i>Sphaeromias</i>		7		0.5
	<i>Stegopterna</i>		48		3.2
	<i>Tipula</i>		3		0.2
MOLLUSCA		31		2.1	
	<i>Ferrissia</i>		1		0.1
	<i>Physa</i>		3		0.2
	<i>Musculium</i>		15		1.0

**Table 2.4-12— Number and Percent Composition of Benthic Macroinvertebrates
Collected with a Kick Net at Station 1 in Walker Run, April 7, 2008** i34004

(Page 2 of 2)

Group	Taxon	Total Number		Percent of Total	
		Group	Taxon	Group	Taxon
	<i>Pisidium</i>		12		0.8
OTHER		23		1.5	
	<i>Acariformes</i>		5		0.3
	<i>Nematoda</i>		8		0.5
	<i>Aeshnidae</i>		1		0.1
	<i>Gomphidae</i>		6		0.4
	<i>Nigronia</i>		3		0.2
TOTAL		1,510	1510	100	100

**Table 2.4-13— Number and Percent Composition of Benthic Macroinvertebrates
Collected with a Kick Net at Station 2 in Walker Run, April 7, 2008** i61646

(Page 1 of 2)

Group	Taxon	Total Number		Percent of Total	
		Group	Taxon	Group	Taxon
OLIGOCHAETA		15	15	0.4	0.4
CRUSTACEA		2		0.1	
	<i>Amphipoda</i>		1		<0.1
	<i>Cambarus</i>		1		<0.1
PLECOPTERA		38		1.0	
	<i>Acroneuria</i>		11		0.3
	<i>Amphinemura</i>		8		0.2
	<i>Leuctra</i>		8		0.2
	<i>Isoperla</i>		10		0.3
	<i>Pteronarcys</i>		1		<0.1
EPHEMEROPTERA		766		20.3	
	<i>Baetis</i>		117		3.1
	<i>Cinygmula</i>		136		3.6
	<i>Ephemerella</i>		234		6.2
	<i>Epeorus</i>		198		5.3
	<i>Isonychia</i>		9		0.2
	<i>Stenonema</i>		27		0.7
	<i>Serratella</i>		45		1.2
TRICHOPTERA		42		1.1	
	<i>Cheumatopsyche</i>		6		0.2
	<i>Chimarra</i>		15		0.4
	<i>Diplectrona</i>		2		0.1
	<i>Hydropsyche</i>		7		0.2
	<i>Leucotrichia</i>		1		<0.1
	<i>Lype</i>		1		<0.1
	<i>Neophylax</i>		4		0.1
	<i>Polycentropus</i>		1		<0.1
	<i>Rhyacophila</i>		5		0.1
COLEOPTERA		594		15.8	
	<i>Anchytarsus</i>		3		0.1
	<i>Curculionidae</i>		1		<0.1
	<i>Optioservus</i>		84		2.2
	<i>Oulimnius</i>		434		11.5
	<i>Promoresia</i>		72		1.9
DIPTERA		2,259		60.0	
	<i>Antocha</i>		1		<0.1
	<i>Chironomidae</i>		228		6.1
	<i>Clinocera</i>		2		0.1
	<i>Dicranota</i>		2		0.1
	<i>Pilaria</i>		1		<0.1
	<i>Prosimulium</i>		2,024		53.8
	<i>Tipula</i>		1		<0.1
MOLLUSCA		12		0.3	
	<i>Pisidium</i>		8		0.2
	<i>Sphaerium</i>		4		0.1

**Table 2.4-13— Number and Percent Composition of Benthic Macroinvertebrates
Collected with a Kick Net at Station 2 in Walker Run, April 7, 2008** i61646

(Page 2 of 2)

Group	Taxon	Total Number		Percent of Total	
		Group	Taxon	Group	Taxon
OTHER		37		1.0	
	<i>Acariformes</i>		1		<0.1
	<i>Nematoda</i>		1		<0.1
	<i>Cordulegastridae</i>		8		0.2
	<i>Gomphidae</i>		24		0.6
	<i>Nigronia</i>		3		0.1
TOTAL		3,765	3,765	100	100

**Table 2.4-14— Number and Percent Composition of Benthic Macroinvertebrates
Collected with a Kick Net at Station 4 in Walker Run, April 8, 2008** i67434

Group	Taxon	Total Number		Percent of Total	
		Group	Taxon	Group	Taxon
OLIGOCHAETA		71	71	2.9	2.9
CRUSTACEA		23		0.9	
	<i>Amphipoda</i>		23		1.2
PLECOPTERA		8		0.3	
	<i>Amphinemura</i>		8		0.3
EPHEMEROPTERA		368		14.8	
	<i>Cinygmula</i>		8		0.3
	<i>Ephemerella</i>		272		11.0
	<i>Epeorus</i>		24		1.0
	<i>Eurylophella</i>		8		0.3
	<i>Stenonema</i>		56		2.9
TRICHOPTERA		132		5.3	
	<i>Cheumatopsyche</i>		88		3.5
	<i>Chimarra</i>		8		0.3
	<i>Diplectrona</i>		1		<0.1
	<i>Hydropsyche</i>		23		0.9
	<i>Micrasema</i>		2		0.1
	<i>Neophylax</i>		1		<0.1
	<i>Psychomyia</i>		9		0.4
COLEOPTERA		55		2.2	
	<i>Anchytarsus</i>		5		0.2
	<i>Hydrobius</i>		1		<0.1
	<i>Optioservus</i>		3		0.1
	<i>Oulimnius</i>		15		0.6
	<i>Promoresia</i>		8		0.3
	<i>Stenelmis</i>		23		0.9
DIPTERA		1,804		72.7	
	<i>Antocha</i>		20		0.8
	<i>Chelifera</i>		6		0.2
	Chironomidae		1,228		49.5
	<i>Clinocera</i>		7		0.3
	<i>Dasyhelea</i>		2		0.1
	<i>Prosimulium</i>		530		21.4
	<i>Sphaeromias</i>		3		0.1
	<i>Stegopterna</i>		8		0.3
MOLLUSCA		5		0.2	
	<i>Pisidium</i>		5		0.2
OTHER		15		0.6	
	<i>Acariformes</i>		4		0.2
	<i>Nematoda</i>		4		0.2
	<i>Aeshnidae</i>		1		<0.1
	<i>Gomphidae</i>		3		0.1
	<i>Sialis</i>		3		0.1
TOTAL		2,481	2,481	100	100

BB-10-0372

**Table 2.4-15— Number and Percent Composition of Benthic Macroinvertebrates
Collected with a Kick Net at Station 5 in Walker Run, April 8, 2008** i71534

Group	Taxon	Total Number		Percent of Total	
		Group	Taxon	Group	Taxon
CRUSTACEA		1		0.0	
	<i>Cambarus</i>		1		<0.1
PLECOPTERA		2		0.0	
	<i>Amphinemura</i>		2		<0.1
EPHEMEROPTERA		288		3.9	
	<i>Ephemerella</i>		288		3.9
TRICHOPTERA		76		1.0	
	<i>Cheumatopsyche</i>		14		0.2
	<i>Chimarra</i>		23		0.3
	<i>Hydropsyche</i>		14		0.2
	<i>Micrasema</i>		3		<0.1
	<i>Neophylax</i>		19		0.3
	<i>Polycentropus</i>		1		<0.1
	<i>Rhyacophila</i>		2		<0.1
COLEOPTERA		17		0.2	
	<i>Ectopria</i>		1		
	<i>Optioservus</i>		6		0.1
	<i>Oulimnius</i>		5		0.1
	<i>Promoresia</i>		3		<0.1
	<i>Stenelmis</i>		2		<0.1
DIPTERA		6,634		88.8	
	<i>Antocha</i>		2		<0.1
	<i>Chironomidae</i>		356		4.8
	<i>Clinocera</i>		2		<0.1
	<i>Dicranota</i>		1		<0.1
	<i>Hemerodromia</i>		1		<0.1
	<i>Prosimulium</i>		6,272		83.9
MOLLUSCA		4		0.1	
	<i>Pisidium</i>		4		0.1
OTHER		450		6.0	
	<i>Nematoda</i>		449		6.0
	<i>Nigronia</i>		1		<0.1
TOTAL		7,472	7,472	100	100

Table 2.4-16— Number and Percent Composition of Fish Collected by Seining at SSES on the Susquehanna River, 2004-2007 18187277

Taxon	2004		2005		2006		2007		Total	
	Number	Percent	Number	Percent	Number	Percent	Number	Percent	Number	Percent
Spotfin shiner	49	28.5	52	20.9	116	64.8	195	44.9	412	40.4
Comley shiner			1	0.4					1	0.1
Spottail shiner	29	16.9	76	30.5	52	29.1	83	19.1	240	23.5
Bluntnose minnow	64	37.2	12	4.8			3	0.7	79	7.7
Blacknose dace							12	2.8	12	1.2
Fallfish	1	0.6	8	3.2	1	0.6	1	0.2	11	1.1
White sucker	2	1.2	61	24.5			73	16.8	136	13.3
Northern pike			1	0.4					1	0.1
Muskellunge			3	1.2					3	0.3
Channel catfish							1	0.2	1	0.1
Rock bass	7	4.1	1	0.4			2	0.5	10	1.0
Redbreast sunfish	1	0.6			2	1.1			3	0.3
Green sunfish							1	0.2	1	0.1
Bluegill			15	6.0	3	1.7	24	5.5	42	4.1
Smallmouth bass	5	2.9	12	4.8	1	0.6	17	3.9	35	3.4
Black crappie					2	1.1			2	0.2
Tessellated darter	11	6.4	4	1.6	2	1.1	9	2.1	26	2.5
Yellow perch	1	0.6							1	0.1
Banded darter			1	0.4			2	0.5	3	0.3
Walleye	2	1.2	2	0.8			11	2.5	15	1.5
Total number of fish	172		249		179		434		1,034	
Total number of species	11		14		8		14		20	

Table 2.4-17— Number and Percent Composition of Fish Collected by Seining at Bell Bend on the Susquehanna River, 2004-2007

18200252

Taxon	2004		2005		2006		2007		Total	
	Number	Percent	Number	Percent	Number	Percent	Number	Percent	Number	Percent
Gizzard shad	1	0.1							1	*
Spotfin shiner	263	36.3	235	36.3	243	49.5	1,082	60.1	1,823	49.8
Comley shiner			1	0.2					1	*
Spottail shiner	325	44.8	47	7.3	245	49.9	338	18.8	955	26.1
Bluntnose minnow	92	12.7	42	6.5	1	0.2	63	3.5	198	5.4
Blacknose dace							3	0.2	3	0.1
Yellow bullhead					1	0.2			1	*
Fallfish	5	0.7							5	0.1
Quillback			5	0.8					5	0.1
White sucker	15	2.1	273	42.1			235	13.1	523	14.3
Northern hog sucker							2	0.1	2	0.1
Rock bass			4	0.6			5	0.3	9	0.2
Redbreast sunfish	1	0.1							1	*
Bluegill			4	0.6			15	0.8	19	0.5
Smallmouth bass	4	0.6	13	2.0	1	0.2	41	2.3	59	1.6
Tessellated darter	12	1.7	11	1.7			14	0.8	37	1.0
Banded darter			2	0.3			2	0.1	4	0.1
Yellow perch	1	0.1	1	0.2					2	0.1
Walleye	6	0.8	10	1.5					16	0.4
Total number of fish	725		648		491		1,800		3,664	
Total number of species	11		13		5		11		19	
* less than 0.1%										

Table 2.4-18— Number and Percent Composition of Fish Collected by Electrofishing at SSES on the Susquehanna River, 2004-2007

18200256

Taxon	2004		2005		2006		2007		Total	
	Number	Percent	Number	Percent	Number	Percent	Number	Percent	Number	Percent
Gizzard shad	1	0.2	3	0.8	1	0.4	6	0.7	11	0.6
Common carp	13	2.9	7	1.8	8	3.3	21	2.5	49	2.6
River chub	2	0.4					1	0.1	3	0.2
Fallfish	3	0.7	3	0.8	1	0.4	13	1.6	20	1.0
Quillback	101	22.3	65	16.3	5	2.1	55	6.6	226	11.8
White sucker	11	2.4	3	0.8	4	1.7	4	0.5	22	1.1
Northern hog sucker	29	6.4	50	12.5	23	9.6	110	13.3	212	11.0
Shorthead redhorse	38	8.4	49	12.3	22	9.2	51	6.2	160	8.3
Sucker spp.	2	0.4	2	0.5					4	0.2
Yellow bullhead			1	0.3					1	0.1
Channel catfish	9	2.0	11	2.8	16	6.7	14	1.7	50	2.6
Northern pike	1	0.2	1	0.3	2	0.8	3	0.4	7	0.4
Muskellunge	4	0.9	6	1.5	3	1.3	2	0.2	15	0.8
Pike spp.			2	0.5	1	0.4			3	0.2
Brown trout			1	0.3					1	0.1
Rock bass	39	8.6	36	9.0	11	4.6	69	8.3	155	8.1
Redbreast sunfish	2	0.4	3	0.8	1	0.4	1	0.1	7	0.4
Green sunfish	6	1.3							6	0.3
Pumpkinseed			2	0.5					2	0.1
Bluegill	11	2.4	9	2.3	1	0.4	2	0.2	23	1.2
Smallmouth bass	66	14.6	71	17.8	61	25.4	216	26.1	414	21.6
Sunfish spp.	6	1.3	10	2.5	1	0.4	7	0.8	24	1.2
Yellow perch							4	0.5	4	0.2
Walleye	42	9.3	27	6.8	46	19.2	195	23.5	310	16.1
Fish (unidentified)	67	14.8	37	9.3	33	13.8	55	6.6	192	10.0
Total number of fish	453		399		240		829		1,921	
Total number of species *	17		18		15		18		21	

* Excludes Sucker Spp., Pike Spp., and Fish (unidentified)

Table 2.4-19— Number and Percent Composition of Fish Collected by Electrofishing at Bell Bend on the Susquehanna River, 2004-2007 18200260
(Page 1 of 2)

Taxon	2004		2005		2006		2007		Total	
	Number	Percent	Number	Percent	Number	Percent	Number	Percent	Number	Percent
Gizzard shad			1	0.2	1	0.3	1	0.1	3	0.2
Common carp	21	3.9	27	6.4	17	5.8	26	3.6	91	4.6
River chub	2	0.4		0.0	1	0.3			3	0.2
Fallfish	4	0.7	7	1.7		0.0	5	0.7	16	0.8
Quillback	122	22.6	62	14.7	8	2.7	56	7.8	248	12.6
White sucker	7	1.3	6	1.4	1	0.3	10	1.4	24	1.2
Northern hog sucker	1	0.2	5	1.2	4	1.4	29	4.1	39	2.0
Shorthead redhorse	22	4.1	5	1.2	9	3.1	14	2.0	50	2.5
Sucker spp.			3	0.7	2	0.7			5	0.3
Brown bullhead	1	0.2	1	0.2		0.0			2	0.1
Yellow bullhead							1	0.1	1	0.1
Channel catfish	8	1.5	5	1.2	14	4.8	10	1.4	37	1.9
Northern pike	4	0.7	2	0.5		0.0	5	0.7	11	0.6
Muskellunge	1	0.2	5	1.2	3	1.0			9	0.5
Chain pickerel			1	0.2		0.0			1	0.1
Pike spp.			2	0.5		0.0			2	0.1
Rock bass	61	11.3	41	9.7	11	3.8	48	6.7	161	8.2
Redbreast sunfish	2	0.4	2	0.5	2	0.7			6	0.3
Green sunfish	4	0.7	4	0.9	1	0.3	1	0.1	10	0.5
Pumpkinseed	1	0.2		0.0		0.0			1	0.1
Bluegill	12	2.2	10	2.4	4	1.4	6	0.8	32	1.6
Smallmouth bass	104	19.3	135	32.0	122	41.6	235	32.8	596	30.2
White crappie	1	0.2		0.0		0.0			1	0.1
Sunfish spp.	9	1.7	26	6.2	2	0.7	5	0.7	42	2.1
Yellow perch	2	0.4	2	0.5		0.0	3	0.4	7	0.4
Walleye	81	15.0	31	7.3	60	20.5	208	29.1	380	19.3
Fish (unidentified)	70	13.0	39	9.2	31	10.6	53	7.4	193	9.8
Total number of fish	540		422		293		716		1971	
Total number of species *	20		19		15		16		23	

**Table 2.4-19— Number and Percent Composition of Fish Collected by Electrofishing at Bell Bend on the Susquehanna River,
2004-2007** 18200260
(Page 2 of 2)

Taxon	2004		2005		2006		2007		Total	
	Number	Percent	Number	Percent	Number	Percent	Number	Percent	Number	Percent
* Excludes Sucker Spp., Pike Spp., and Fish (unidentified)										

Table 2.4-20— Number and Percent Total of Benthic Macroinvertebrates Collected with a Dome Sampler at SSES (replicate 1) in the Susquehanna River, August 15, 2007 i8195646

Group	Taxon	Group		Taxon	
		Number	% Total	Number	% Total
OLIGOCHAETA		1	0.1	1	0.1
CRUSTACEA		59	3.8		
	<i>Amphipoda</i>			59	3.8
PLECOPTERA		20	1.3		
	<i>Agnatina</i>			10	0.6
	<i>Chloroperlidae</i>			1	0.1
	<i>Neoperla</i>			9	0.6
EPHEMEROPTERA		202	13.0		
	<i>Anthopotamus</i>			160	10.3
	<i>Caenis</i>			4	0.3
	<i>Isonychia</i>			1	0.1
	<i>Leucrocuta</i>			10	0.6
	<i>Serratella</i>			1	0.1
	<i>Stenacron</i>			2	0.1
	<i>Stenonema</i>			5	0.3
	<i>Tricorythodes</i>			19	1.2
TRICHOPTERA		74	4.8		
	<i>Ceraclea</i>			10	0.6
	<i>Cheumatopsyche</i>			11	0.7
	<i>Chimarra</i>			3	0.2
	<i>Protophila</i>			6	0.4
	<i>Hydropsyche</i>			2	0.1
	<i>Macrostemum</i>			28	1.8
	<i>Neureclipsis</i>			14	0.9
COLEOPTERA		548	35.4		
	<i>Dineutus</i>			2	0.1
	<i>Optioservus</i>			4	0.3
	<i>Stenelmis</i>			542	35.0
DIPTERA		73	4.7		
	Chironomidae			73	4.7
MOLLUSCA		543	35.0		
	<i>Ferrissia</i>			5	0.3
	<i>Corbicula</i>			8	0.5
	<i>Lasmigona subviridis</i>			1	0.1
	<i>Leptoxis</i>			1	0.1
	<i>Musculium</i>			500	32.3
	<i>Pisidium</i>			28	1.8
OTHER		30	1.9		
	<i>Acariformes</i>			1	0.1
	<i>Alloeocoela</i>			4	0.3
	<i>Prostoma</i>			1	0.1
	<i>Tricladida</i>			22	1.4
	<i>Coenagrionidae</i>			2	0.1
Total number of organisms		1550		1,550	
Total number of taxa		9		35	

BB-10-0282

BB-10-0282

Table 2.4-21— Number and Percent Total of Benthic Macroinvertebrates Collected with a Dome Sampler at SSES (replicate 2) in the Susquehanna River, August 15, 2007 i8215922

Group	Taxon	Group		Taxon	
		Number	% Total	Number	% Total
CRUSTACEA		95	5.0		
	<i>Amphipoda</i>			95	5.0
PLECOPTERA		14	0.7		
	<i>Agnatina</i>			12	0.6
	<i>Neoperla</i>			2	0.1
EPHEMEROPTERA		523	27.7		
	<i>Anthopotamus</i>			473	25.0
	<i>Caenis</i>			1	0.1
	<i>Isonychia</i>			1	0.1
	<i>Leucrocuta</i>			19	1.0
	<i>Serratella</i>			7	0.4
	<i>Stenacron</i>			1	0.1
	<i>Stenonema</i>			8	0.4
	<i>Tricorythodes</i>			13	0.7
TRICHOPTERA		144	7.6		
	<i>Ceraclea</i>			9	0.5
	<i>Cheumatopsyche</i>			19	1.0
	<i>Chimarra</i>			7	0.4
	<i>Protophila</i>			12	0.6
	<i>Hydropsyche</i>			3	0.2
	<i>Macrostemum</i>			69	3.7
	<i>Neureclipsis</i>			22	1.2
	<i>Oecetis</i>			3	0.2
COLEOPTERA		566	29.9		
	<i>Dineutus</i>			2	0.1
	<i>Stenelmis</i>			564	29.8
DIPTERA		105	5.6		
	<i>Chironomidae</i>			105	5.6
MOLLUSCA		248	13.1		
	<i>Ferrissia</i>			3	0.2
	<i>Corbicula</i>			4	0.2
	<i>Musculium</i>			202	10.7
	<i>Pisidium</i>			29	1.5
	<i>Sphaerium</i>			10	0.5
OTHER		195	10.3		
	<i>Alloeocoela</i>			7	0.4
	<i>Prostoma</i>			3	0.2
	<i>Tricladida</i>			185	9.8
Total number of organisms		1,890		1,890	
Total number of taxa		8		30	

Table 2.4-22— Number and Percent Total of Benthic Macroinvertebrates Collected with a Dome Sampler at Bell Bend (replicate 1) in the Susquehanna River, August 15, 2007 i8200268

Group	Taxon	Group		Taxon	
		Number	% Total	Number	% Total
OLIGOCHAETA		26	1.7		
	<i>Unidentified</i>			26	1.7
CRUSTACEA		118	7.9		
	<i>Amphipoda</i>			118	7.9
PLECOPTERA		15	1.0		
	<i>Agnatina</i>			12	0.8
	<i>Neoperla</i>			3	0.2
EPHEMEROPTERA		492	33.1		
	<i>Anthopotamus</i>			366	24.6
	<i>Caenis</i>			20	1.3
	<i>Isonychia</i>			2	0.1
	<i>Stenacron</i>			22	1.5
	<i>Stenonema</i>			52	3.5
	<i>Tricorythodes</i>			30	2.0
TRICHOPTERA		24	1.6		
	<i>Ceraclea</i>			6	0.4
	<i>Cheumatopsyche</i>			1	0.1
	<i>Protophila</i>			3	0.2
	<i>Macrostemum</i>			1	0.1
	<i>Neureclipsis</i>			13	0.9
COLEOPTERA		229	15.4		
	<i>Dineutus</i>			2	0.1
	<i>Dubiraphia</i>			1	0.1
	<i>Psephenus</i>			2	0.1
	<i>Stenelmis</i>			224	15.1
DIPTERA		219	14.7		
	<i>Chironomidae</i>			219	14.7
MOLLUSCA		331	22.3		
	<i>Ferrissia</i>			48	3.2
	<i>Physa</i>			1	0.1
	<i>Corbicula</i>			142	9.6
	<i>Leptoxis</i>			2	0.1
	<i>Musculium</i>			132	8.9
	<i>Pisidium</i>			6	0.4
OTHER		32	2.2		
	<i>Alloeocoela</i>			9	0.6
	<i>Nematoda</i>			6	0.4
	<i>Tricladida</i>			16	1.1
	<i>Gomphidae</i>			1	0.1
Total number of organisms		1,486		1,486	
Total number of taxa		9		30	

Table 2.4-23— Number and Percent Total of Benthic Macroinvertebrates Collected with a Dome Sampler at Bell Bend (replicate 2) in the Susquehanna River, August 15, 2007 i8200272

Group	Taxon	Group		Taxon	
		Number	% Total	Number	% Total
OLIGOCHAETA		2	0.1	2	0.1
CRUSTACEA					
	<i>Amphipoda</i>	99	5.9	99	5.9
PLECOPTERA					
	<i>Acroneuria</i>	2	0.1	1	0.1
	<i>Agneta</i>			1	0.1
EPHEMEROPTERA		463	27.4		
	<i>Anthopotamus</i>			332	19.6
	<i>Caenis</i>			31	1.8
	<i>Habrophleboides</i>			1	0.1
	<i>Isonychia</i>			1	0.1
	<i>Leucrocota</i>			34	2.0
	<i>Stenacron</i>			38	2.2
	<i>Stenonema</i>			6	0.4
	<i>Tricorythodes</i>			20	1.2
TRICHOPTERA		48	2.8		
	<i>Ceraclea</i>			4	0.2
	<i>Cheumatopsyche</i>			15	0.9
	<i>Protophila</i>			3	0.2
	<i>Lepidostoma</i>			1	0.1
	<i>Neureclipsis</i>			21	1.2
	<i>Oecetis</i>			4	0.2
COLEOPTERA		231	13.7		
	<i>Dineutus</i>			3	0.2
	<i>Dubiraphia</i>			2	0.1
	<i>Psephenus</i>			1	0.1
	<i>Stenelmis</i>			225	13.3
DIPTERA		212	12.5		
	<i>Chironomidae</i>			212	12.5
MOLLUSCA		587	34.7		
	<i>Ferrissia</i>			54	3.2
	<i>Physa</i>			1	0.1
	<i>Corbicula</i>			296	17.5
	<i>Musculium</i>			216	12.8
	<i>Pisidium</i>			20	1.2
OTHER		46	2.7		
	<i>Alloeocoela</i>			24	1.4
	<i>Tricladida</i>			18	1.1
	<i>Coenagrionidae</i>			1	0.1
	<i>Gomphidae</i>			1	0.1
	<i>Sialis</i>			2	0.1
Total number of organisms		1,690		1,690	
Total number of taxa		9		33	

**Table 2.4-24— Species of Mussels Observed During Survey of Susquehanna River
Completed Near the Proposed BBNPP Site, October 2007** i8200276

Common name	Scientific name
Yellow Lampmussel	Lampsilis cariosa
Eastern Elliptio	Elliptio complanata
Elktoe	Alasmidonta marginata
Triangle Floater	Alasmidonta undulata
Eastern Floater	Pyganodon cataracta

**Table 2.4-25— Number and Percent Composition of Benthic Macroinvertebrates
Collected with a Kick Net at Station 1 in Walker Run on July 14, 2008** i8210856

Group Taxon	Total Number		Percent of Total	
	Group	Taxon	Group	Taxon
OLIGOCHAETA	4	4	0.3	0.3
CRUSTACEA	2		0.2	
<i>Cambarus</i>		1		0.1
<i>Stygobromis</i>		1		0.1
PLECOPTERA	38		3.1	
<i>Acroneuria</i>		5		0.4
<i>Leuctra</i>		30		2.4
<i>Sweltsa</i>		3		0.2
EPHEMEROPTERA	30		2.4	
<i>Leptophlebiidae</i>		1		0.1
<i>Eurylophella</i>		6		0.5
<i>Serratella</i>		1		0.1
<i>Stenonema</i>		22		1.8
TRICHOPTERA	284		23	
<i>Brachycentrus</i>		12		1
<i>Cheumatopsyche</i>		165		13.4
<i>Chimarra</i>		13		1.1
<i>Hydropsyche</i>		56		4.5
<i>Hydroptila</i>		38		3.1
COLEOPTERA	210		17	
<i>Anchytarsus</i>		1		0.1
<i>Ectopria</i>		4		0.3
<i>Optioservus</i>		66		5.4
<i>Oulimnius</i>		9		0.7
<i>Promoresia</i>		71		5.8
<i>Stenelmis</i>		59		4.8
DIPTERA	546		44.3	
<i>Antocha</i>		4		0.3
<i>Bezzia</i>		1		0.1
<i>Chironomidae</i>		516		41.8
<i>Dicranota</i>		21		1.7
<i>Tipula</i>		4		0.3
MOLLUSCA	8		0.6	
<i>Ferrissia</i>		4		0.3
<i>Pisidium</i>		4		0.3
OTHER	111		9.0	
<i>Acariformes</i>		27		2.2
<i>Argia</i>		26		2.1
<i>Boyeria</i>		1		0.1
<i>Nigronia</i>		18		1.5
<i>Prostoma</i>		4		0.3
<i>Sialis</i>		2		0.2
<i>Stylogomphus</i>		4		0.3
<i>Veliidae</i>		29		2.4
TOTAL	1,233	1,233	100	100

**Table 2.4-26— Number and Percent Composition of Benthic Macroinvertebrates
Collected with a Kick Net at Station 2 in Walker Run on July 15, 2008** i8210867

Group Taxon	Total Number		Percent of Total	
	Group	Taxon	Group	Taxon
OLIGOCHAETA	19	19	2.8	2.8
CRUSTACEA	3		0.4	
<i>Cambarus</i>		3		0.4
PLECOPTERA	50		7.3	
<i>Acroneuria</i>		5		0.7
<i>Leuctra</i>		42		6.1
<i>Nemouridae</i>		1		0.1
<i>Sweltsa</i>		2		0.3
EPHEMEROPTERA	137		19.9	
<i>Baetis</i>		86		12.5
<i>Leptophlebiidae</i>		4		0.6
<i>Eurylophella</i>		15		2.2
<i>Serratella</i>		3		0.4
<i>Stenacron</i>		1		0.1
<i>Stenonema</i>		28		4.1
TRICHOPTERA	41		6	
<i>Cheumatopsyche</i>		27		3.9
<i>Chimarra</i>		4		0.6
<i>Hydropsyche</i>		10		1.5
COLEOPTERA	93		13.5	
<i>Optioservus</i>		57		8.3
<i>Oulimnius</i>		24		3.5
<i>Promoresia</i>		6		0.9
<i>Stenelmis</i>		6		0.9
DIPTERA	289		41.9	
<i>Antocha</i>		1		0.1
<i>Chironomidae</i>		272		39.5
<i>Dicranota</i>		4		0.6
<i>Hemerodromia</i>		4		0.6
<i>Probezzia</i>		1		0.1
<i>Simulium</i>		7		1
MOLLUSCA	23		3.3	
<i>Ferrissia</i>		2		0.3
<i>Pisidium</i>		21		3
OTHER	34		4.9	
<i>Acariformes</i>		9		1.3
<i>Nematoda</i>		4		0.6
<i>Nigronia</i>		4		0.6
<i>Stylogomphus</i>		17		2.5
TOTAL	689	689	100	100

Table 2.4-27— Number and Percent Composition of Benthic Macroinvertebrates collected with a Kick Net at Station 4 in Walker Run on July 14, 2008 i8210871

Group Taxon	Total Number		Percent of Total	
	Group	Taxon	Group	Taxon
OLIGOCHAETA	36	36	2	2
CRUSTACEA	57		3.2	
<i>Cambarus</i>		1		0.1
<i>Gammarus</i>		56		3.1
PLECOPTERA	6		0.3	
<i>Acroneuria</i>		1		0.1
<i>Leuctra</i>		5		0.3
EPHEMEROPTERA	118		6.6	
<i>Leptophlebiidae</i>		1		0.1
<i>Baetis</i>		55		3.1
<i>Eurylophella</i>		1		0.1
<i>Stenacron</i>		3		0.2
<i>Stenonema</i>		58		3.2
TRICHOPTERA	846		47.1	
<i>Cheumatopsyche</i>		533		29.7
<i>Chimarra</i>		81		4.5
<i>Hydropsyche</i>		200		11.1
<i>Hydroptila</i>		16		0.9
<i>Psychomyia</i>		16		0.9
COLEOPTERA	292		16.3	
<i>Ectopria</i>		19		1.1
<i>Macronychus</i>		4		0.2
<i>Optioservus</i>		71		4
<i>Oulimnius</i>		9		0.5
<i>Promoresia</i>		46		2.6
<i>Stenelmis</i>		143		8
DIPTERA	408		22.7	
<i>Antocha</i>		15		0.8
<i>Chironomidae</i>		348		19.4
<i>Dicranota</i>		10		0.6
<i>Hemerodromia</i>		2		0.1
<i>Hexatoma</i>		1		0.1
<i>Limonia</i>		3		0.2
<i>Simulium</i>		26		1.4
<i>Tipula</i>		3		0.2
MOLLUSCA	10		0.6	
<i>Ferrissia</i>		5		0.3
<i>Pisidium</i>		5		0.3
OTHER	23		1.3	
<i>Acariformes</i>		8		0.4
<i>Nigronia</i>		2		0.1
<i>Nematoda</i>		1		0.1
<i>Sialis</i>		1		0.1
<i>Veliidae</i>		11		0.6
TOTAL	1,796	1,796	100	100

**Table 2.4-28— Number and Percent Composition of Benthic Macroinvertebrates
Collected with a Kick Net at Station 5 in Walker Run on July 14, 2008** i8215940

Group Taxon	Total Number		Percent of Total	
	Group	Taxon	Group	Taxon
OLIGOCHAETA	2	2	0.3	0.3
CRUSTACEA	3		0.4	
<i>Cambarus</i>		2		0.3
<i>Gammarus</i>		1		0.1
PLECOPTERA	22		2.8	
<i>Acroneuria</i>		18		2.3
<i>Leuctra</i>		4		0.5
EPHEMEROPTERA	131		16.9	
<i>Baetis</i>		32		4.1
<i>Isonychia</i>		30		3.9
<i>Leptophlebiidae</i>		1		0.1
<i>Leucrocuta</i>		1		0.1
<i>Stenonema</i>		49		6.3
<i>Stenacron</i>		18		2.3
TRICHOPTERA	341		44.1	
<i>Cheumatopsyche</i>		118		15.2
<i>Chimarra</i>		193		24.9
<i>Dolophilodes</i>		8		1
<i>Hydropsyche</i>		13		1.7
<i>Psychomyia</i>		8		1
<i>Rhyacophila</i>		1		0.1
COLEOPTERA	74		9.6	
<i>Ectopria</i>		8		1
<i>Macronychus</i>		1		0.1
<i>Optioservus</i>		18		2.3
<i>Promoresia</i>		2		
<i>Psephenus</i>		21		2.7
<i>Stenelmis</i>		24		3.1
DIPTERA	191		24.7	
<i>Antocha</i>		8		1
<i>Atrichopogon</i>		1		0.1
<i>Chironomidae</i>		178		23
<i>Dicranota</i>		1		0.1
<i>Molophilus</i>		1		0.1
<i>Tipula</i>		2		0.3
MOLLUSCA	3		0.4	
<i>Ferrissia</i>		3		0.4
OTHER	7		0.9	
<i>Argia</i>		1		0.1
<i>Sialis</i>		1		0.1
<i>Veliidae</i>		5		0.6
TOTAL	774	774	100	100

**Table 2.4-29— Number and Percent Composition of Benthic Macroinvertebrates
Collected with a Kick Net at Station 6 in Walker Run on July 15, 2008** i8210850

Group Taxon	Total Number		Percent of Total	
	Group	Taxon	Group	Taxon
OLIGOCHAETA	10	10	0.4	0.4
CRUSTACEA	15		0.5	
<i>Cambarus</i>				0
<i>Gammarus</i>		15		0.5
PLECOPTERA	192		7	
<i>Acroneuria</i>		24		0.9
<i>Leuctra</i>		144		5.2
<i>Sweltsa</i>		24		0.9
EPHEMEROPTERA	928		33.7	
<i>Leptophlebiidae</i>		16		0.6
<i>Acentrella</i>		32		1.2
<i>Baetis</i>		656		23.8
<i>Eurylophella</i>		16		0.6
<i>Serratella</i>		112		4.1
<i>Stenonema</i>		96		3.5
TRICHOPTERA	556		20.2	
<i>Cheumatopsyche</i>		280		10.2
<i>Dolophilodes</i>		11		0.4
<i>Hydropsyche</i>		264		9.6
<i>Neophylax</i>		1		0
COLEOPTERA	232		8.4	
<i>Helichus</i>		24		0.9
<i>Optioservus</i>		114		4.1
<i>Oulimnius</i>		63		2.3
<i>Psephenus</i>		6		0.2
<i>Promoresia</i>		3		0.1
<i>Stenelmis</i>		22		0.8
DIPTERA	808		29.3	
<i>Antocha</i>		17		0.6
<i>Chironomidae</i>		656		23.8
<i>Chelifera</i>		8		0.3
<i>Dicranota</i>		82		3
<i>Hemerodromia</i>		17		0.6
<i>Hexatoma</i>		13		0.5
<i>Probezzia</i>		8		0.3
<i>Simulium</i>		5		0.2
<i>Tipula</i>		2		0.1
OTHER	14		0.5	
<i>Acariformes</i>		2		0.1
<i>Boyeria</i>		1		0.0
<i>Nigronia</i>		2		0.1
<i>Stylogomphus</i>		9		0.3
TOTAL	2,755	2,755	100	100

**Table 2.4-30— Number and Percent Composition of Benthic Macroinvertebrates
Collected with a Kick Net in Unnamed Tributary 5 on July 16, 2008** i8210905

Group Taxon	Total Number		Percent of Total	
	Group	Taxon	Group	Taxon
OLIGOCHAETA	19	19	0.2	0.2
CRUSTACEA	7,824		95.9	
<i>Cambarus</i>		4		0.0
<i>Gammarus</i>		7,820		95.8
EPHEMEROPTERA	27		0.3	
<i>Baetis</i>		27		0.3
COLEOPTERA	83		1.0	
<i>Optioservus</i>		47		0.6
<i>Oulimnius</i>		34		0.4
<i>Tropisternus</i>		2		0.0
DIPTERA	206		2.5	
Chironomidae		170		2.1
<i>Chrysops</i>		1		0.0
<i>Dicranota</i>		2		0.0
<i>Dixa</i>		10		0.1
Ephydriidae		5		0.1
<i>Limonia</i>		9		0.1
<i>Simulium</i>		9		0.1
OTHER	2		0.0	
<i>Dugesia</i>		1		0.0
<i>Nematoda</i>		1		0.0
TOTAL	8,161	8,161	100	100

**Table 2.4-31 — Number and Percent Composition of Benthic Macroinvertebrates
Collected with a Kick Net in Unnamed Tributary No. 4 on July 16, 2008** i8218414

Group Taxon	Total Number		Percent of Total	
	Group	Taxon	Group	Taxon
OLIGOCHAETA	5	5	1.1	1.1
CRUSTACEA	7		1.6	
Crangonyx		7		1.6
PLECOPTERA	1		0.2	
Leuctra		1		0.2
EPHEMEROPTERA	20		4.5	
Baetis		2		0.5
Leptophlebiidae		13		2.9
Stenonema		5		1.1
TRICHOPTERA	63		14.2	
Cheumatopsyche		1		0.2
Diplectrona		62		14.0
DIPTERA	326		73.4	
Chironomidae		232		52.3
Dicranota		88		19.8
Pseudolimnophila		1		0.2
Tipula		5		1.1
MOLLUSCA	15		3.4	
Corbicula		1		0.2
Pisidium		8		1.8
Physella		6		1.4
OTHER	7		1.6	
Gerridae		4		0.9
Sialis		3		0.7
TOTAL	444	444	100	100

Table 2.4-32— Occurrence of Butterfly Species of Concern Host Plants at BBNPP 18214877
(Page 1 of 2)

Host Plants		Butterfly Species of Concern		Observed By		
Scientific Name	Common Name	Mulberry Wing <i>Poanes massasoit</i>	Baltimore Checkerspot <i>Euphydryas phaeton</i>	NAI	ECO III	ATLAS
<i>Asclepias syriaca</i>	common milkweed		A	X		X
<i>Aureolaria</i> spp.	false foxglove		C			X
<i>Carex stricta</i>	upright sedge	C			X	X
<i>Carex</i> spp.	sedges	C		X	X	X
<i>Chelone glabra</i>	turtlehead		C		X	X
<i>Echium vulgare</i>	viper's bugloss					X
<i>Fraxinus americana</i>	white ash		C	X		X
<i>Lonicera japonica</i>	japanese honeysuckle		C	X		X
<i>Pedicularis canadensis</i>	common lousewort		C			X
<i>Penstemon hirsutus</i>	beardtongue		C			X
<i>Plantago lanceolata</i>	English plantain		C	X		X
<i>Rosa</i> spp.	rose		A	X	X	X
<i>Viburnum recognitum</i>	arrowwood		A, C	X	X	X

Table 2.4-32— Occurrence of Butterfly Species of Concern Host Plants at BBNPP ¹⁸²¹⁴⁸⁷⁷
(Page 2 of 2)

Host Plants		Butterfly Species of Concern		Observed By		
Scientific Name	Common Name	Mulberry Wing	Baltimore Checkerspot	NAI	ECO III	ATLAS
A = Adult food C = Caterpillar hosts X = Species observation NAI = observed 2007-2008 by Normandeau Associates ECO III = observed 1990 - 2007 by Ecology III ATLAS = documented as occurring in Luzerne County, PA in The Vascular Flora of Pennsylvania		<i>Poanes massasoit</i>	<i>Euphydryas phaeton</i>			

**Table 2.4-33— List of Fish Species Collected
with Seine or Electrofishing Boat in the
Susquehanna River at SSES and Bell Bend,
2004 to 2007** i8214878

Common Name	Scientific Name
Rock bass	<i>Ambloplites rupestris</i>
Yellow bullhead	<i>Ameiurus natalis</i>
Brown bullhead	<i>Ameiurus nebulosus</i>
Quillback	<i>Carpionodes cyprinus</i>
Sucker spp.	<i>Catostomidae spp.</i>
White sucker	<i>Catostomus commersonii</i>
Spotfin shiner	<i>Cyprinella spiloptera</i>
Common carp	<i>Cyprinus carpio</i>
Gizzard shad	<i>Dorosoma cepedianum</i>
Northern pike	<i>Esox lucius</i>
Muskellunge	<i>Esox masquinongy</i>
Chain pickerel	<i>Esox niger</i>
Pike spp.	<i>Esox spp.</i>
Tessellated darter	<i>Etheostoma olmstedii</i>
Banded darter	<i>Etheostoma Zonale</i>
Northern hog sucker	<i>Hypentelium nigricans</i>
Channel catfish	<i>Ictalurus punctatus</i>
Redbreast sunfish	<i>Lepomis auritus</i>
Green sunfish	<i>Lepomis cyanellus</i>
Pumpkinseed	<i>Lepomis gibbosus</i>
Bluegill	<i>Lepomis macrochirus</i>
Sunfish spp.	<i>Lepomis spp.</i>
Smallmouth bass	<i>Micropterus dolomieu</i>
Shorthead red horse	<i>Moxostoma macrolepidotum</i>
River chub	<i>Nocomis micropogon</i>
Comely shiner	<i>Notropis amoenus</i>
Spottail shiner	<i>Notropis hudsonius</i>
Yellow perch	<i>Perca flavescens</i>
Bluntnose minnow	<i>Pimephales notatus</i>
White crappie	<i>Pomoxis annularis</i>
Black crappie	<i>Pomoxis nigromaculatus</i>
Blacknose dace	<i>Rhinichthys atratulus</i>
Brown trout	<i>Salmo trutta</i>
Walleye	<i>Sander vitreus</i>
Fallfish	<i>Semotilus corporalis</i>

BB-10-0261

Table 2.4-34— Number and Percent Composition of Fish Collected from the North Branch Canal and adjacent areas within the Proposed BBNPP Site, April 28-30, 2010. t2011063001mf

Common Name	Scientific Name	Canal Station 1		Canal Station 2		Canal Station 3		Canal outlet		Marshland	
		Number	Percent	Number	Percent	Number	Percent	Number	Percent	Number	Percent
black crappie	<i>Pomoxis nigromaculatus</i>					1	4				
bluegill	<i>Lepomis macrochirus</i>	14	52	4	80	16	59	34	21		
bluntnose minnow	<i>Pimephales notatus</i>							8	5		
brook stickleback	<i>Culaea inconstans</i>							1	1		
brown bullhead	<i>Ameiurus nebulosus</i>							2	1		
chain pickerel	<i>Esox niger</i>					1	4				
common carp	<i>Cyprinus carpio</i>							1	1		
creek chub	<i>Semotilus atromaculatus</i>							2	1		
fathead minnow	<i>Pimephales promelas</i>							2	1		
golden shiner	<i>Notemigonus crysoleucas</i>							43	27		
green sunfish	<i>Lepomis cyanellus</i>	9	33					34	21		
largemouth bass	<i>Micropterus salmoides</i>	2	7			2	7				
pumpkinseed	<i>Lepomis gibbosus</i>					7	26	6	4	4	100
spotfin shiner	<i>Cyprinella spiloptera</i>							1	1		
sunfish hybrid	<i>Lepomis</i> sp.							1	1		
white sucker	<i>Catostomus commersoni</i>							25	16		
yellow bullhead	<i>Ameiurus natalis</i>	2	7	1	20						
Total number of organisms		27		5		27		160		4	
Total number of species ¹		4		2		5		12		1	

Notes: ¹Hybrids excluded from species total.