Figure 2.5-157— {Regional Tectonic Basins with Bouguer Gravity Anomaly}

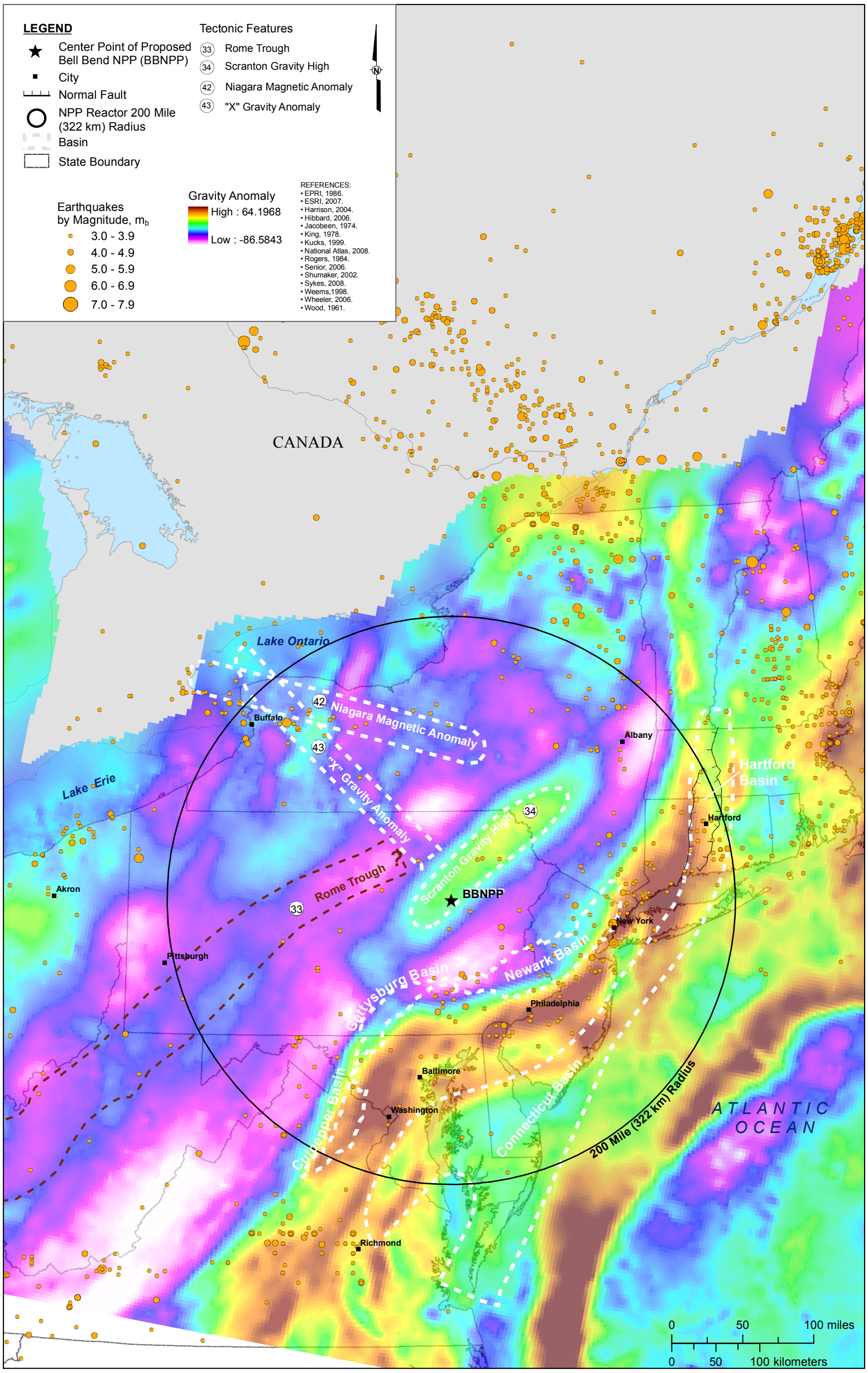

Figure 2.5-158— {Regional Tectonic Features with Magnetic Anomaly}

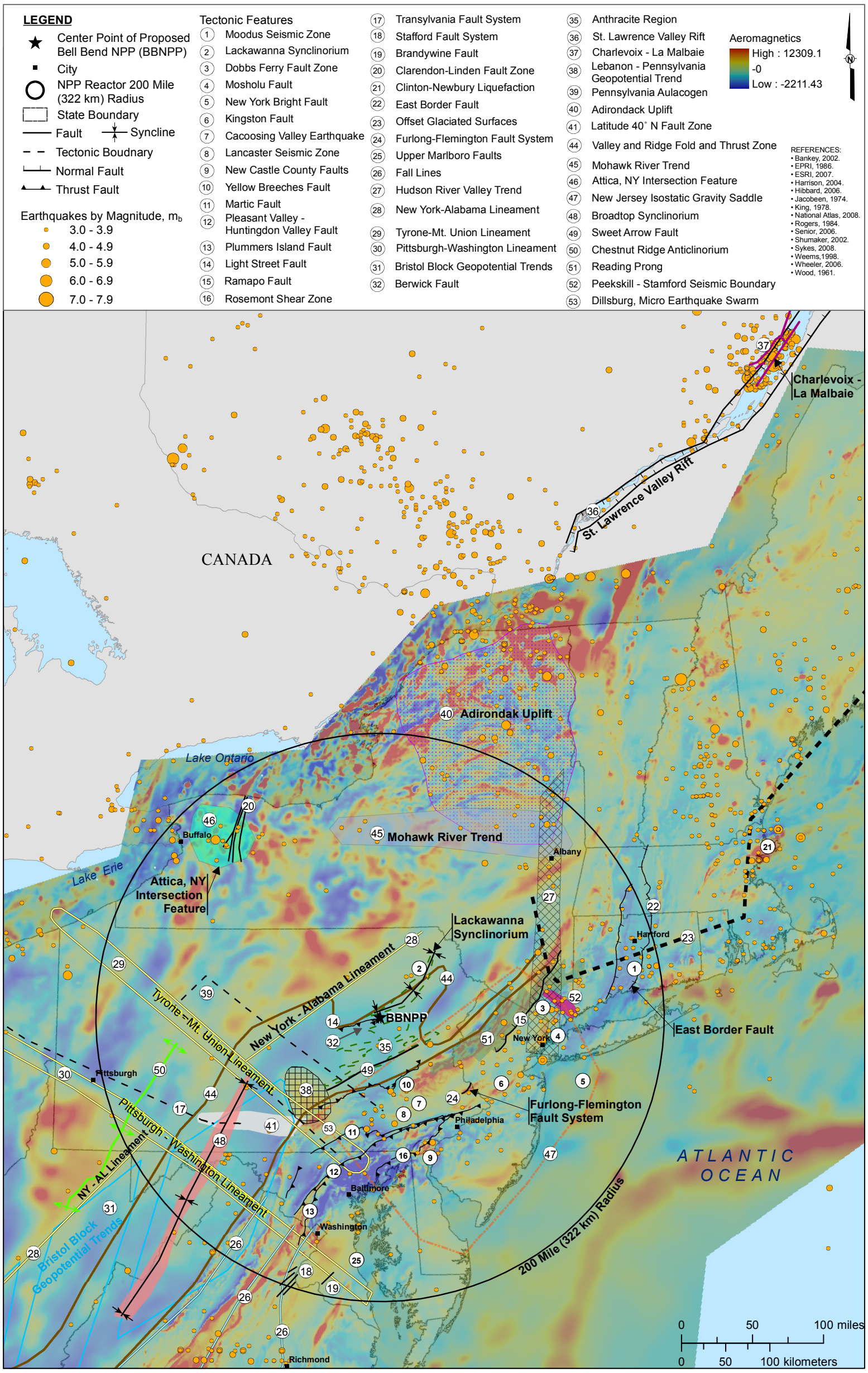

10-4310-GIS-B031

Figure 2.5-159— {Regional Tectonic Basins with Magnetic Anomaly}

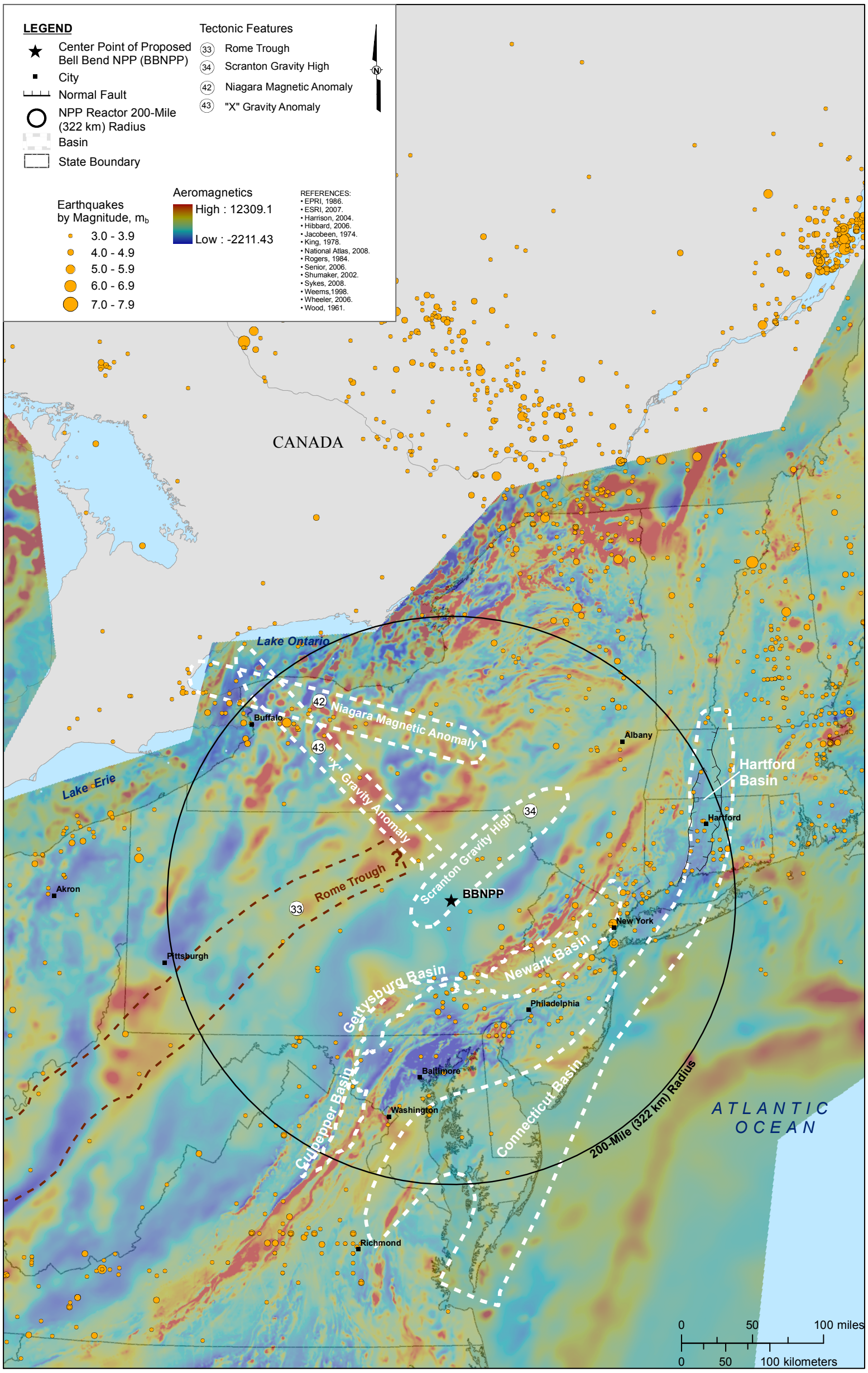

Figure 2.5-160— {Surficial Geology Map Overlaid on LiDAR Base Map}

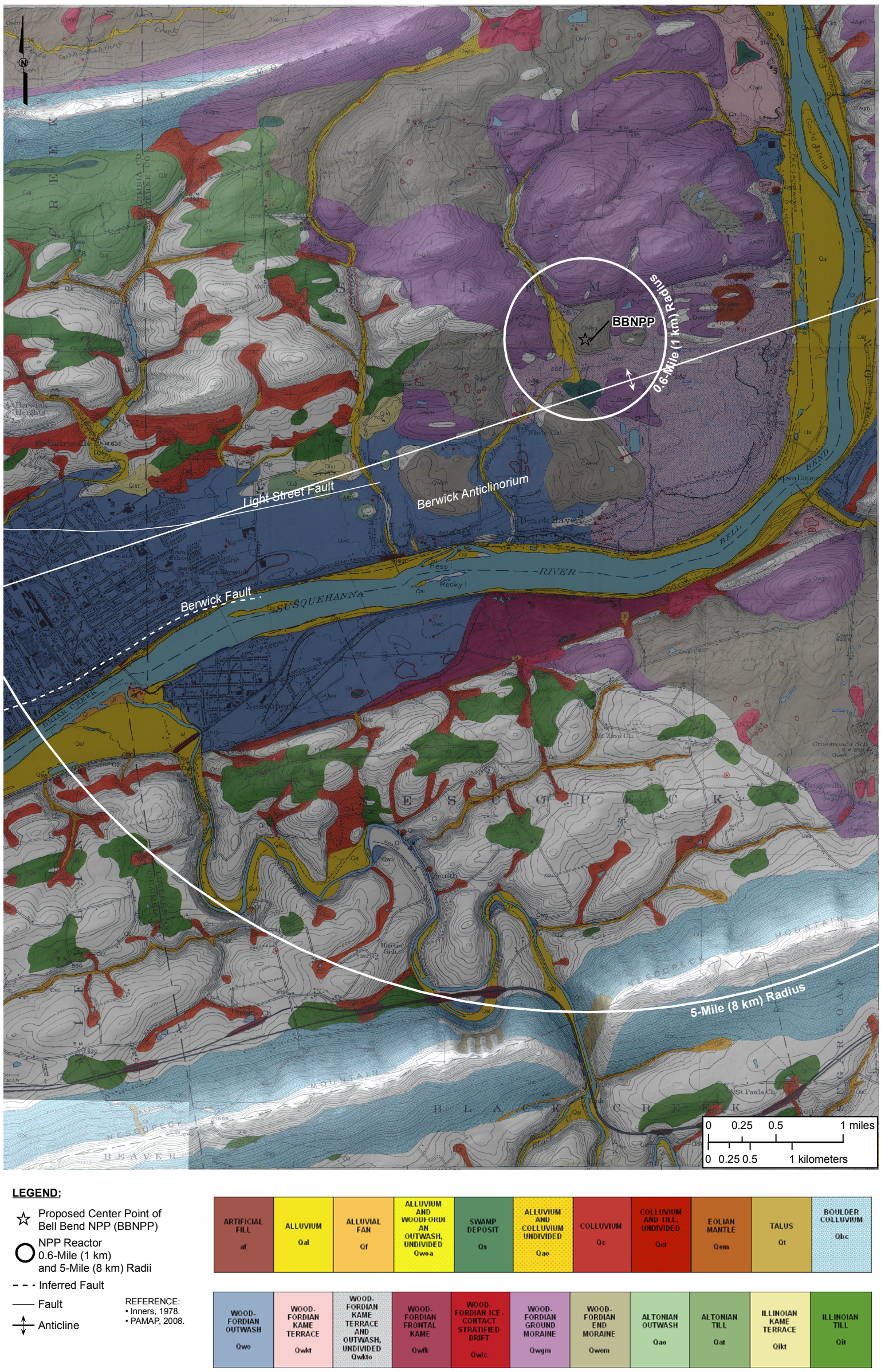

Figure 2.5-161— {LiDAR Image of the Site}

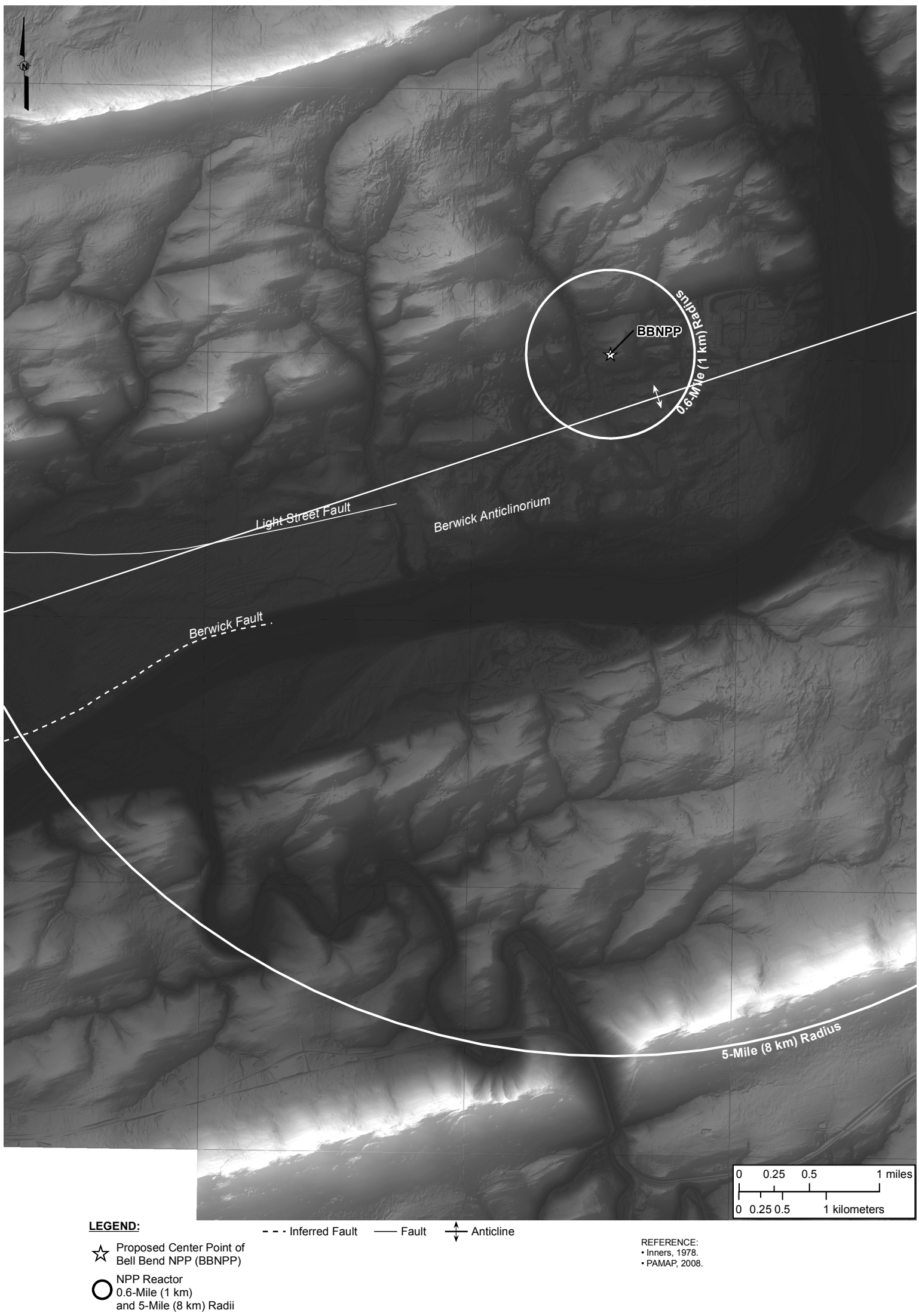

10-4310-GIS-B020

Figure 2.5-162— {Site Area Geology Overlaid on LiDAR Base Map}

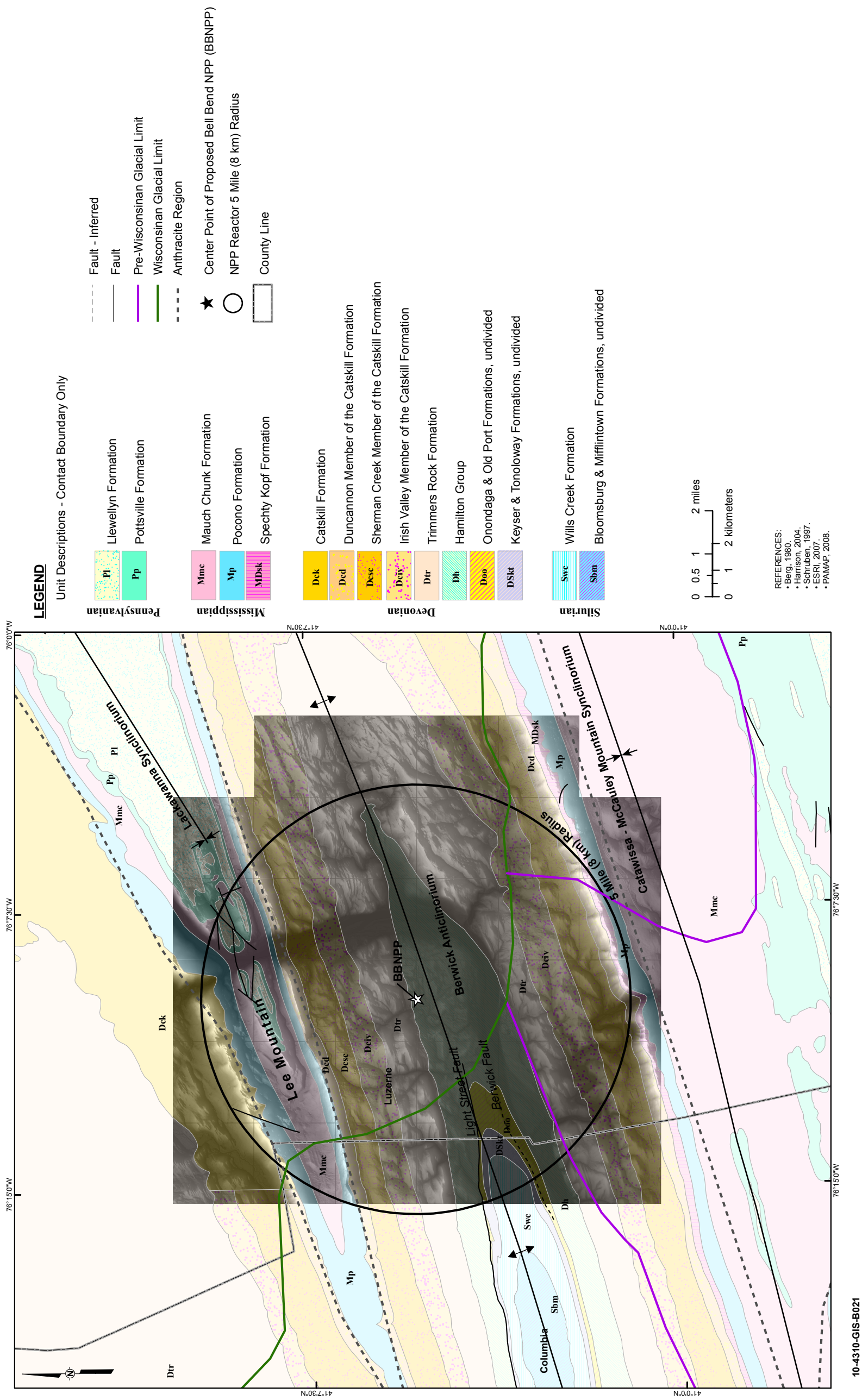

Figure 2.5-163— {Site Area Geology Overlaid on LiDAR Base Map without Geologic Coloration}

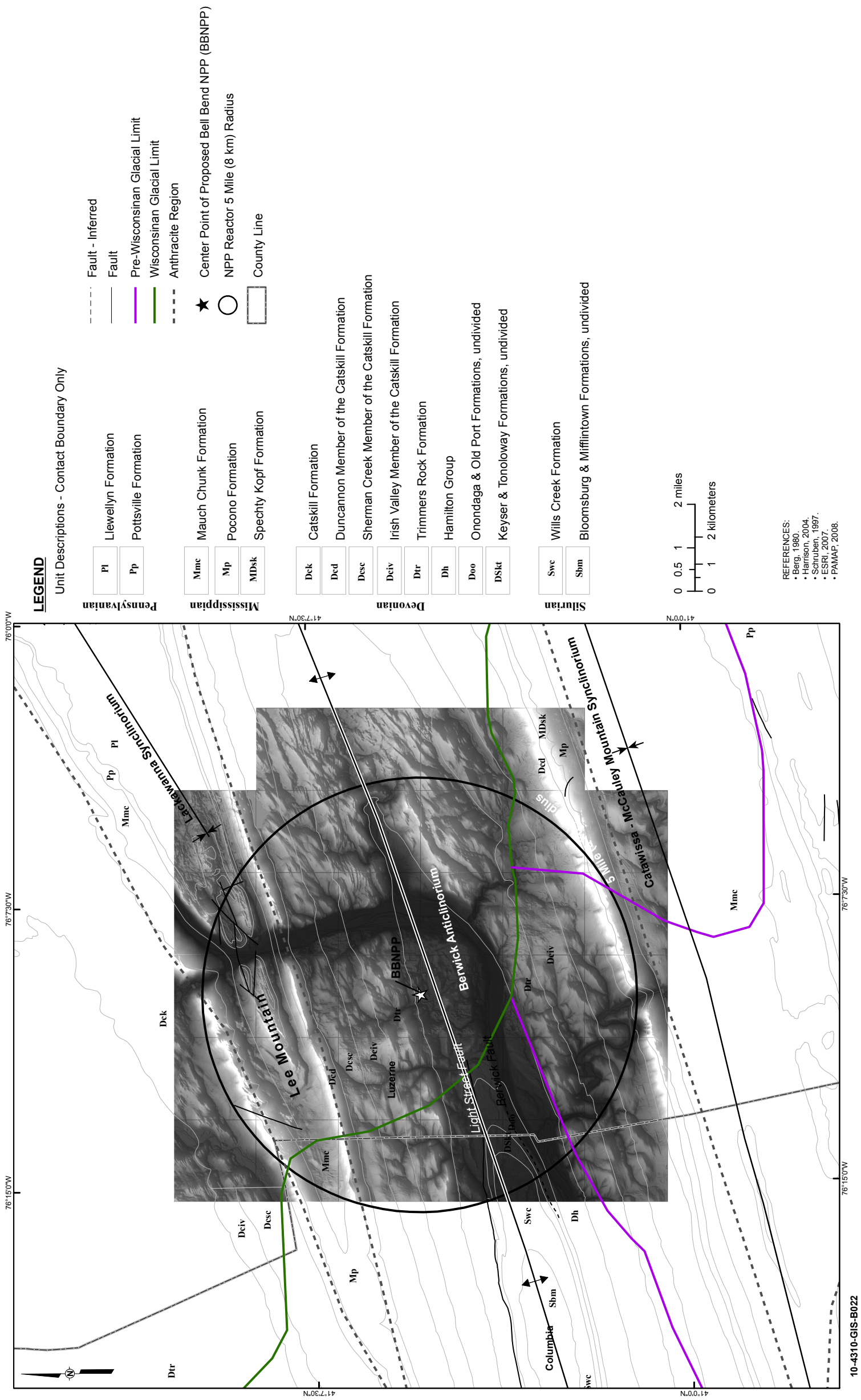

Figure 2.5-164— {Site Area Geology overlaid on Stretched LiDAR Base Map without Geologic Coloration}

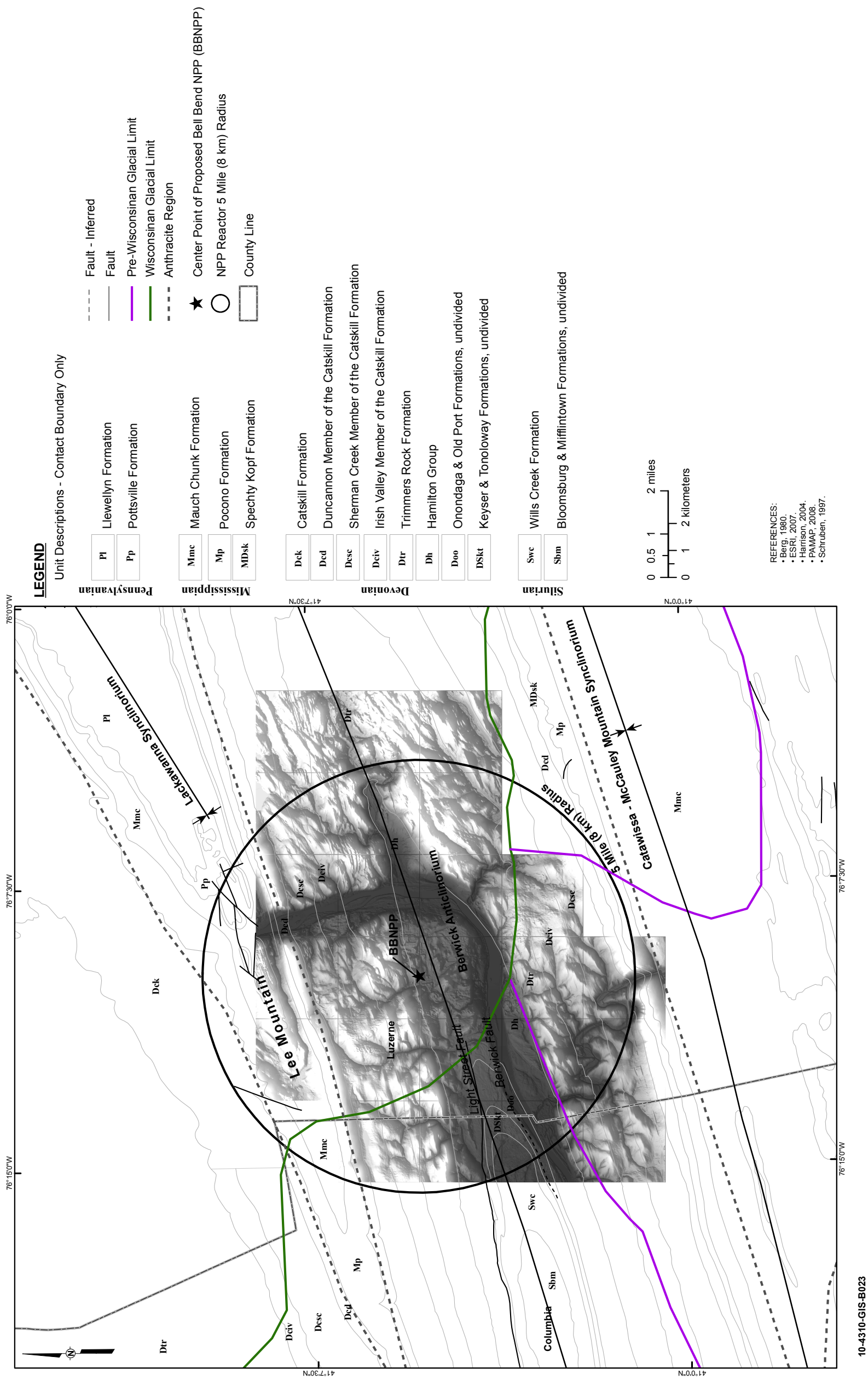

Figure 2.5-165— {Site Vicinity Geology Overlaid on LiDAR Base Map}

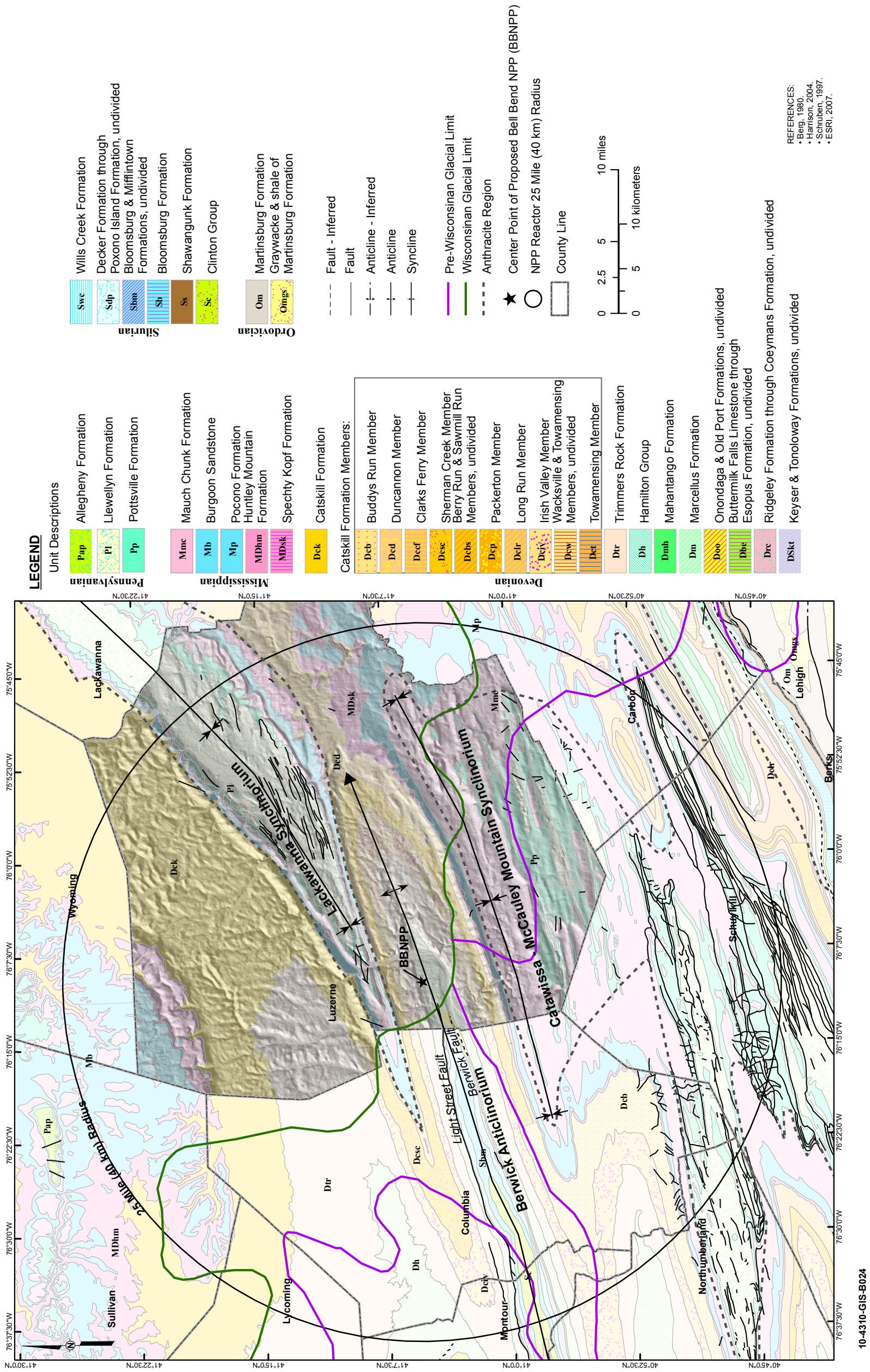

Figure 2.5-166— {Site Vicinity Geology Overlaid on LiDAR Base Map Without Geologic Coloration}