


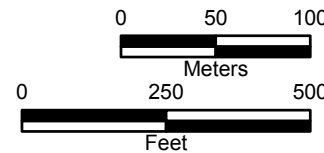




**LEGEND**

-  Observation Well
-  Groundwater Contour
-  Site Boundary



PSEG Power, LLC

PSEG Site ESPA  
Part 3, Environmental Report

Potentiometric Contour Map  
New Plant Location -  
Vincentown Formation  
February, 2009  
FIGURE 2.3-39

Note - presented in feet NAVD88 and water elevation data not adjusted for tidal effects.

Rev 0