


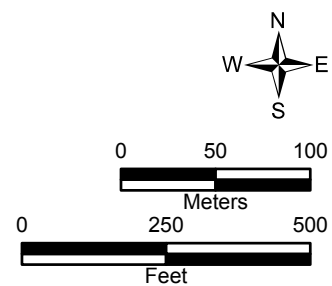




LEGEND

-  Observation Well
-  Groundwater Contour
-  Site Boundary

Note - presented in feet NAVD88 and water elevation data not adjusted for tidal effects.
 * well NOW-5U is screened within the hydraulic fill and has not been included in estimating groundwater contours.



<p>PSEG Power, LLC</p> <p>PSEG Site ESPA</p> <p>Part 3, Environmental Report</p>
<p>Potentiometric Contour Map</p> <p>New Plant Location - Alluvium</p> <p>July 2009</p> <p>FIGURE 2.3-31</p>
<p>Rev 0</p>