PROGRESS CORPORATE PARK
PROGRESS CORPORATE PARK
Alachua, FL 32615

Inquiry Number: 3298953.11
April 09, 2012

EDR Building Permit Report

Target Property and Adjoining Properties

EDR® Environmental Data Resources Inc

440 Wheelers Farms Road
Milford, CT 06461
800.352.0050
www.edrnet.com

TABLE OF CONTENTS

SECTION

About This Report

Executive Summary

Findings

Glossary

Thank you for your business.
Please contact EDR at 1-800-352-0050
with any questions or comments.

Disclaimer - Copyright and Trademark Notice

This Report contains certain information obtained from a variety of public and other sources reasonably available to Environmental Data Resources, Inc. It cannot be concluded from this Report that coverage information for the target and surrounding properties does not exist from other sources. **NO WARRANTY EXPRESSED OR IMPLIED, IS MADE WHATSOEVER IN CONNECTION WITH THIS REPORT. ENVIRONMENTAL DATA RESOURCES, INC. SPECIFICALLY DISCLAIMS THE MAKING OF ANY SUCH WARRANTIES, INCLUDING WITHOUT LIMITATION, MERCHANTABILITY OR FITNESS FOR A PARTICULAR USE OR PURPOSE. ALL RISK IS ASSUMED BY THE USER. IN NO EVENT SHALL ENVIRONMENTAL DATA RESOURCES, INC. BE LIABLE TO ANYONE, WHETHER ARISING OUT OF ERRORS OR OMISSIONS, NEGLIGENCE, ACCIDENT OR ANY OTHER CAUSE, FOR ANY LOSS OR DAMAGE, INCLUDING, WITHOUT LIMITATION, SPECIAL, INCIDENTAL, CONSEQUENTIAL, OR EXEMPLARY DAMAGES. ANY LIABILITY ON THE PART OF ENVIRONMENTAL DATA RESOURCES, INC. IS STRICTLY LIMITED TO A REFUND OF THE AMOUNT PAID FOR THIS REPORT.** Purchaser accepts this Report "AS IS". Any analyses, estimates, ratings, environmental risk levels or risk codes provided in this Report are provided for illustrative purposes only, and are not intended to provide, nor should they be interpreted as providing any facts regarding, or prediction orforecast of, any environmental risk for any property. Only a Phase I Environmental Site Assessment performed by an environmental professional can provide information regarding the environmental risk for any property. Additionally, the information provided in this Report is not to be construed as legal advice.

Copyright 2012 by Environmental Data Resources, Inc. All rights reserved. Reproduction in any media or format, in whole or in part, of any report or map of Environmental Data Resources, Inc. or its affiliates is prohibited without prior written permission.

EDR and its logos (including Sanborn and Sanborn Map) are trademarks of Environmental Data Resources, Inc. or its affiliates. All other trademarks used herein are the property of their respective owners.

EDR BUILDING PERMIT REPORT

About This Report

The EDR Building Permit Report provides a practical and efficient method to search building department records for indications of environmental conditions. Generated via a search of municipal building permit records gathered from more than 1,600 cities nationwide, this report will assist you in meeting the search requirements of EPA's Standards and Practices for All Appropriate Inquiries (40 CFR Part 312), the ASTM Standard Practice for Environmental Site Assessments (E 1527-05), or custom requirements developed for the evaluation of environmental risk associated with a parcel of real estate.

Building permit data can be used to identify current and/or former operations and structures/features of environmental concern. The data can provide information on a target property and adjoining properties such as the presence of underground storage tanks, pump islands, sumps, drywells, etc., as well as information regarding water, sewer, natural gas, electrical connection dates, and current/former septic tanks.

ASTM and EPA Requirements

ASTM E 1527-05 lists building department records as a "standard historical source," as detailed in § 8.3.4.7: "Building Department Records – The term building department records means those records of the local government in which the property is located indicating permission of the local government to construct, alter, or demolish improvements on the property." ASTM also states that "Uses in the area surrounding the property shall be identified in the report, but this task is required only to the extent that this information is revealed in the course of researching the property itself."

EPA's Standards and Practices for All Appropriate Inquires (AAI) states: "§312.24: Reviews of historical sources of information. (a) Historical documents and records must be reviewed for the purposes of achieving the objectives and performance factors of §312.20(e) and (f). Historical documents and records may include, but are not limited to, aerial photographs, fire insurance maps, building department records, chain of title documents, and land use records."

Methodology

EDR has developed the EDR Building Permit Report through our partnership with BuildFax, the nation's largest repository of building department records. BuildFax collects, updates, and manages building department records from local municipal governments. The database now includes 30 million permits, on more than 10 million properties across 1,600 cities in the United States.

The EDR Building Permit Report comprises local municipal building permit records, gathered directly from local jurisdictions, including both target property and adjoining properties. Years of coverage vary by municipality. Data reported includes (where available): date of permit, permit type, permit number, status, valuation, contractor company, contractor name, and description.

Incoming permit data is checked at seven stages in a regimented quality control process, from initial data source interview, to data preparation, through final auditing. To ensure the building department is accurate, each of the seven quality control stages contains, on average, 15 additional quality checks, resulting in a process of approximately 105 quality control "touch points."

For more information about the EDR Building Permit Report, please contact your EDR Account Executive at (800) 352-0050.

EDR® Environmental Data Resources Inc

BUILD FAX® PROPERTY HISTORY

EXECUTIVE SUMMARY: SEARCH DOCUMENTATION

A search of building department records was conducted by Environmental Data Resources, Inc (EDR) on behalf of Gresham, Smith & Partners on Apr 09, 2012.

TARGET PROPERTY

PROGRESS CORPORATE PARK
Alachua, FL 32615

SEARCH METHODS

EDR searches available lists for both the Target Property and Surrounding Properties.

RESEARCH SUMMARY

Building permits identified: **NO PERMITS IDENTIFIED**

The following research sources were consulted in the preparation of this report. An "X" indicates where information was identified in the source and provided in this report.

BUILDING DEPARTMENT RECORDS SEARCHED

Name: Alachua County
Years: 1982-2010
Source: Alachua County, Department of Growth Management, Gainesville, FL
Phone: (352) 374-5247

TARGET PROPERTY FINDINGS

TARGET PROPERTY DETAIL

PROGRESS CORPORATE PARK
Alachua, FL 32615

No Permits Found

ADJOINING PROPERTY FINDINGS

ADJOINING PROPERTY DETAIL

The following Adjoining Property addresses were researched for this report. Detailed findings are provided for each address.

No Permits Found

GLOSSARY

General Building Department concepts

- **ICC:** The International Code Council. The governing body for the building/development codes used by all jurisdictions who've adopted the ICC guidelines. MOST of the US has done this. Canada, Mexico, and other countries use ICC codes books and guides as well. There are a few states who have added guidelines to the ICC codes to better fit their needs. For example, California has added seismic retrofit requirements for most commercial structures.
- **Building Department (Permitting Authority, Building Codes, Inspections Department, Building and Inspections):** This is the department in a jurisdiction where an owner or contractor goes to obtain permits and inspections for building, tearing down, remodeling, adding to, re-roofing, moving or otherwise making changes to any structure, Residential or Commercial.
- **Jurisdiction:** This is the geographic area representing the properties over which a Permitting Authority has responsibility.
- **GC:** General Contractor. Usually the primary contractor hired for any Residential or Commercial construction work.
- **Sub:** Subordinate contracting companies or subcontractors. Usually a "trades" contractor working for the GC. These contractors generally have an area of expertise in which they are licensed like Plumbing, Electrical, Heating and Air systems, Gas Systems, Pools etc. (called "trades").
- **Journeymen:** Sub contractors who have their own personal licenses in one or more trades and work for different contracting companies, wherever they are needed or there is work.
- **HVAC (Mechanical, Heating & Air companies):** HVAC = Heating, Ventilation, and Air Conditioning.
- **ELEC (Electrical, TempPole, TPole, TPower, Temporary Power, Panel, AMP Change, Power Release):** Electrical permits can be pulled for many reasons. The most common reason is to increase the AMPs of power in an electrical power panel. This requires a permit in almost every jurisdiction. Other commons reason for Electrical permits is to insert a temporary power pole at a new construction site. Construction requires electricity, and in a new development, power has yet to be run to the lot. The temporary power pole is usually the very first permit pulled for new development. The power is released to the home owner when construction is complete and this sometimes takes the form of a Power Release permit or inspection.
- **"Pull" a permit:** To obtain and pay for a building permit.
- **CBO:** Chief Building Official
- **Planning Department:** The department in the development process where the building /structural plans are reviewed for their completeness and compliance with building codes
- **Zoning Department:** The department in the development process where the site plans are reviewed for their compliance with the regulations associated with the zoning district in which they are situated.
- **Zoning District:** A pre-determined geographic boundary within a jurisdiction where certain types of structures are permitted / prohibited. Examples are Residential structure, Commercial/Retail structures, Industrial/Manufacturing structures etc. Each zoning district has regulations associated with it like the sizes of the lots, the density of the structures on the lots, the number of parking spaces required for certain types of structures on the lots etc.
- **PIN (TMS, GIS ID, Parcel#):** Property Identification Number and Tax Map System number.
- **State Card (Business license):** A license card issued to a contractor to conduct business.
- **Building Inspector (Inspector):** The inspector is a building department employee that inspects building construction for compliance to codes.
- **C.O.:** Certificate of Occupancy. This is the end of the construction process and designates that the owners now have permission to occupy a structure after its building is complete. Sometimes also referred to as a Certificate of Compliance.

GLOSSARY

Permit Content Definitions

- Permit Number: The alphanumerical designation assigned to a permit for tracking within the building department system. Sometimes the permit number gives clues to its role, e.g. a "PL" prefix may designate a plumbing permit.
- Description: A field on the permit form that allows the building department to give a brief description of the work being done. More often than not, this is the most important field for EP's to find clues to the prior use(s) of the property.
- Permit Type: Generally a brief designation of the type of job being done. For example BLDG-RES, BLDG-COM, ELEC, MECH etc.

Sample Building Permit Data

Date: Nov 09, 2000
Permit Type: Bldg -
New Permit Number: 101000000405
Status: Valuation: $1,000,000.00
Contractor Company: OWNER-BUILDER
Contractor Name:

Description: New one store retail (SAV-ON) with drive-thru pharmacy. Certificate of Occupancy.

PROGRESS CORPORATE PARK
PROGRESS CORPORATE PARK
Alachua, FL 32615

Inquiry Number: 3298953.5
April 11, 2012

The EDR Aerial Photo Decade Package

EDR® Environmental Data Resources Inc

440 Wheelers Farms Road
Milford, CT 06461
800.352.0050
www.edrnet.com

EDR Aerial Photo Decade Package

Environmental Data Resources, Inc. (EDR) Aerial Photo Decade Package is a screening tool designed to assist environmental professionals in evaluating potential liability on a target property resulting from past activities. EDR's professional researchers provide digitally reproduced historical aerial photographs, and when available, provide one photo per decade.

When delivered electronically by EDR, the aerial photo images included with this report are for ONE TIME USE ONLY. Further reproduction of these aerial photo images is prohibited without permission from EDR. For more information contact your EDR Account Executive.

Thank you for your business.
Please contact EDR at 1-800-352-0050
with any questions or comments.

Disclaimer - Copyright and Trademark Notice

This Report contains certain information obtained from a variety of public and other sources reasonably available to Environmental Data Resources, Inc. It cannot be concluded from this Report that coverage information for the target and surrounding properties does not exist from other sources. **NO WARRANTY EXPRESSED OR IMPLIED, IS MADE WHATSOEVER IN CONNECTION WITH THIS REPORT. ENVIRONMENTAL DATA RESOURCES, INC. SPECIFICALLY DISCLAIMS THE MAKING OF ANY SUCH WARRANTIES, INCLUDING WITHOUT LIMITATION, MERCHANTABILITY OR FITNESS FOR A PARTICULAR USE OR PURPOSE. ALL RISK IS ASSUMED BY THE USER. IN NO EVENT SHALL ENVIRONMENTAL DATA RESOURCES, INC. BE LIABLE TO ANYONE, WHETHER ARISING OUT OF ERRORS OR OMISSIONS, NEGLIGENCE, ACCIDENT OR ANY OTHER CAUSE, FOR ANY LOSS OF DAMAGE, INCLUDING, WITHOUT LIMITATION, SPECIAL, INCIDENTAL, CONSEQUENTIAL, OR EXEMPLARY DAMAGES. ANY LIABILITY ON THE PART OF ENVIRONMENTAL DATA RESOURCES, INC. IS STRICTLY LIMITED TO A REFUND OF THE AMOUNT PAID FOR THIS REPORT.** Purchaser accepts this Report AS IS. Any analyses, estimates, ratings, environmental risk levels or risk codes provided in this Report are provided for illustrative purposes only, and are not intended to provide, nor should they be interpreted as providing any facts regarding, or prediction or forecast of, any environmental risk for any property. Only a Phase I Environmental Site Assessment performed by an environmental professional can provide information regarding the environmental risk for any property. Additionally, the information provided in this Report is not to be construed as legal advice.

Copyright 2012 by Environmental Data Resources, Inc. All rights reserved. Reproduction in any media or format, in whole or in part, of any report or map of Environmental Data Resources, Inc., or its affiliates, is prohibited without prior written permission.

EDR and its logos (including Sanborn and Sanborn Map) are trademarks of Environmental Data Resources, Inc. or its affiliates. All other trademarks used herein are the property of their respective owners.

Date EDR Searched Historical Sources:

Aerial Photography April 11, 2012

Target Property:

PROGRESS CORPORATE PARK

Alachua, FL 32615

Year	***Scale***	***Details***	***Source***
1937	Aerial Photograph. Scale: 1"=500'	Flight Year: 1937 Best Copy Available from original source	USDA
1949	Aerial Photograph. Scale: 1"=500'	Flight Year: 1949	USDA
1956	Aerial Photograph. Scale: 1"=500'	Flight Year: 1956	USDA
1961	Aerial Photograph. Scale: 1"=500'	Flight Year: 1961	USDA
1974	Aerial Photograph. Scale: 1"=500'	Flight Year: 1974	FL DOT
1980	Aerial Photograph. Scale: 1"=500'	Flight Year: 1980	FL DOT
1999	Aerial Photograph. Scale: 1"=500'	/Composite DOQQ - acquisition dates: 1999	EDR
2005	Aerial Photograph. Scale: 1"=500'	Flight Year: 2005	EDR
2006	Aerial Photograph. Scale: 1"=500'	Flight Year: 2006	EDR
2007	Aerial Photograph. Scale: 1"=500'	Flight Year: 2007	EDR

INQUIRY #: 3298953.5

YEAR: 1937

= 500'

N

EDR Environmental Data Resources Inc


INQUIRY #: 3298953.5
YEAR: 1949
= 500'
N

INQUIRY #: 3298953.5
YEAR: 1956
= 500'
N

INQUIRY #: 3298953.5
YEAR: 1961
= 500'
N

INQUIRY #: 3298953.5
YEAR: 1974
= 500'
N

INQUIRY #: 3298953.5

YEAR: 1980

= 500'

N


INQUIRY #: 3298953.5
YEAR: 1999
= 500'
N


INQUIRY #: 3298953.5
YEAR: 2005
= 500'
N

INQUIRY #: 3298953.5
YEAR: 2006
= 500'
N

INQUIRY #: 3298953.5
YEAR: 2007
= 500'
N

PROGRESS CORPORATE PARK
PROGRESS CORPORATE PARK
Alachua, FL 32615

Inquiry Number: 3298953.4
April 09, 2012

EDR Historical Topographic Map Report

EDR® Environmental Data Resources Inc

440 Wheelers Farms Road
Milford, CT 06461
800.352.0050
www.edrnet.com

EDR Historical Topographic Map Report

Environmental Data Resources, Inc.s (EDR) Historical Topographic Map Report is designed to assist professionals in evaluating potential liability on a target property resulting from past activities. EDRs Historical Topographic Map Report includes a search of a collection of public and private color historical topographic maps, dating back to the early 1900s.

Thank you for your business.
Please contact EDR at 1-800-352-0050
with any questions or comments.

Disclaimer - Copyright and Trademark Notice

This Report contains certain information obtained from a variety of public and other sources reasonably available to Environmental Data Resources, Inc. It cannot be concluded from this Report that coverage information for the target and surrounding properties does not exist from other sources. **NO WARRANTY EXPRESSED OR IMPLIED, IS MADE WHATSOEVER IN CONNECTION WITH THIS REPORT. ENVIRONMENTAL DATA RESOURCES, INC. SPECIFICALLY DISCLAIMS THE MAKING OF ANY SUCH WARRANTIES, INCLUDING WITHOUT LIMITATION, MERCHANTABILITY OR FITNESS FOR A PARTICULAR USE OR PURPOSE. ALL RISK IS ASSUMED BY THE USER. IN NO EVENT SHALL ENVIRONMENTAL DATA RESOURCES, INC. BE LIABLE TO ANYONE, WHETHER ARISING OUT OF ERRORS OR OMISSIONS, NEGLIGENCE, ACCIDENT OR ANY OTHER CAUSE, FOR ANY LOSS OF DAMAGE, INCLUDING, WITHOUT LIMITATION, SPECIAL, INCIDENTAL, CONSEQUENTIAL, OR EXEMPLARY DAMAGES. ANY LIABILITY ON THE PART OF ENVIRONMENTAL DATA RESOURCES, INC. IS STRICTLY LIMITED TO A REFUND OF THE AMOUNT PAID FOR THIS REPORT.** Purchaser accepts this Report AS IS. Any analyses, estimates, ratings, environmental risk levels or risk codes provided in this Report are provided for illustrative purposes only, and are not intended to provide, nor should they be interpreted as providing any facts regarding, or prediction or forecast of, any environmental risk for any property. Only a Phase I Environmental Site Assessment performed by an environmental professional can provide information regarding the environmental risk for any property. Additionally, the information provided in this Report is not to be construed as legal advice.

Copyright 2012 by Environmental Data Resources, Inc. All rights reserved. Reproduction in any media or format, in whole or in part, of any report or map of Environmental Data Resources, Inc., or its affiliates, is prohibited without prior written permission.

EDR and its logos (including Sanborn and Sanborn Map) are trademarks of Environmental Data Resources, Inc. or its affiliates. All other trademarks used herein are the property of their respective owners.

Historical Topographic Map

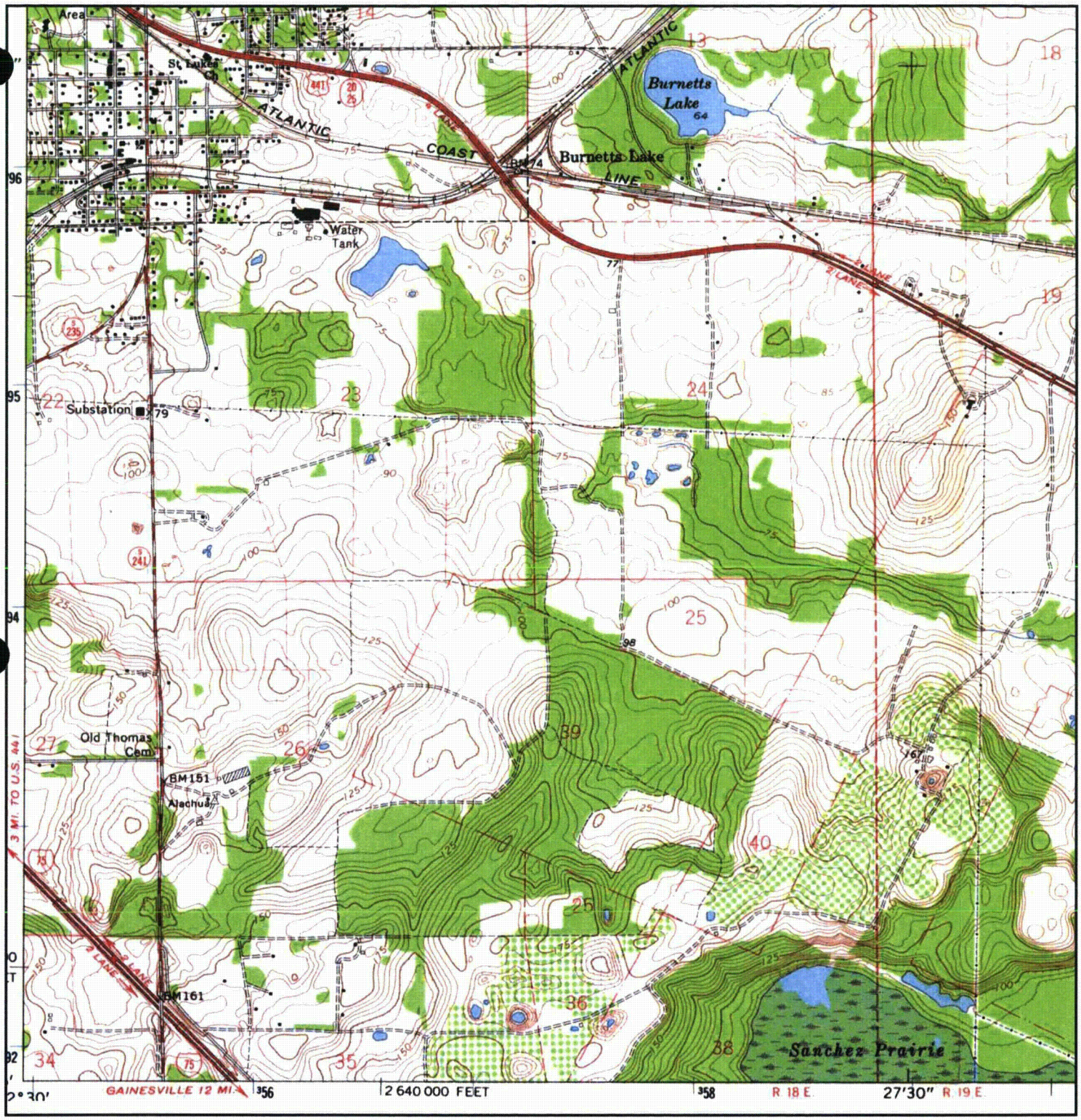

N	TARGET QUAD NAME: ALACHUA MAP YEAR: 1966 SERIES: 7.5 SCALE: 1:24000	SITE NAME: PROGRESS CORPORATE PARK ADDRESS: PROGRESS CORPORATE PARK Alachua, FL 32615 LAT/LONG: 29.7715 / -82.4872	CLIENT: Gresham, Smith & Partners CONTACT: Blair Everett INQUIRY#: 3298953.4 RESEARCH DATE: 04/09/2012

Historical Topographic Map

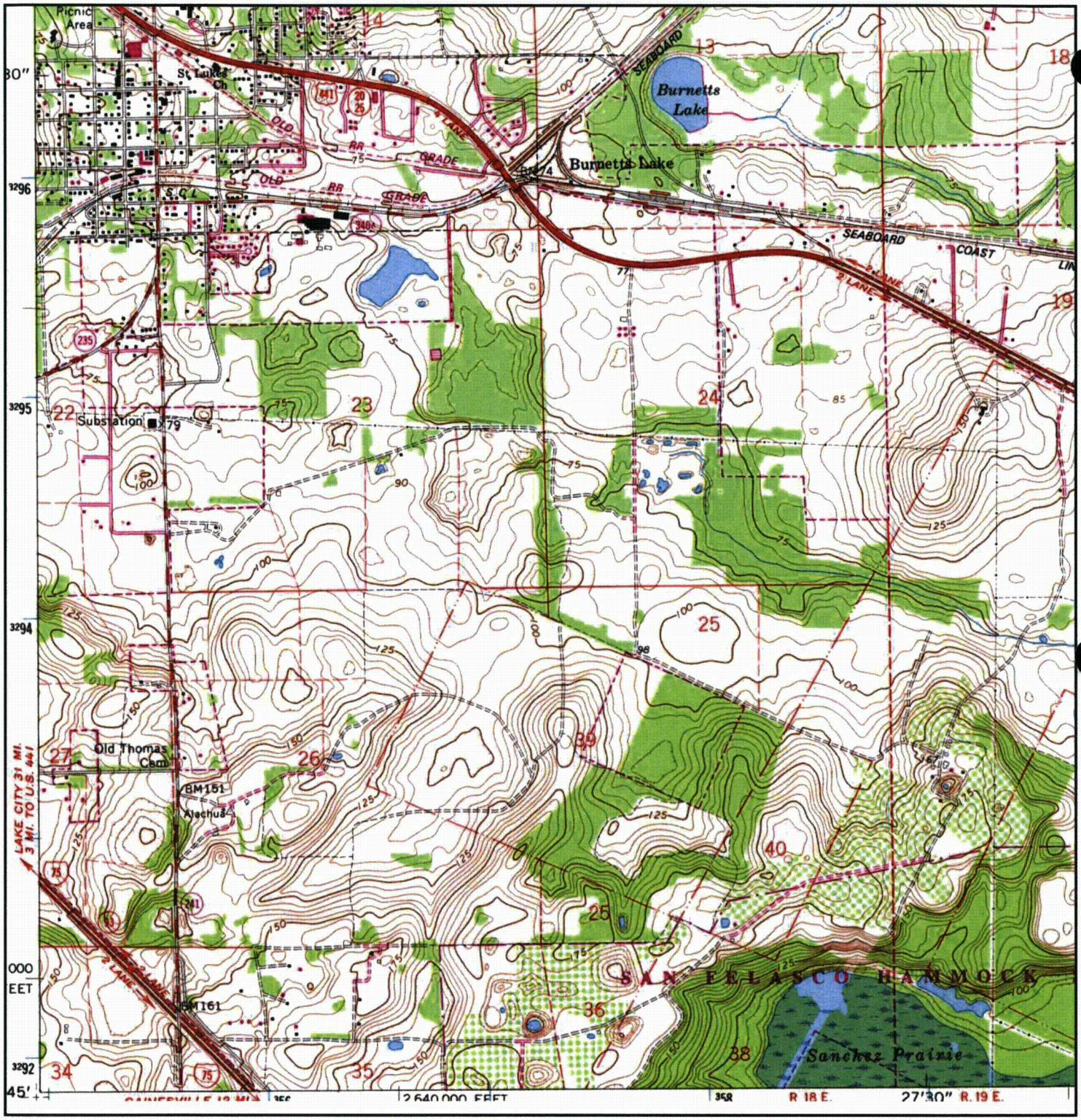

N	TARGET QUAD NAME: ALACHUA MAP YEAR: 1981 PHOTOREVISED FROM :1966 SERIES: 7.5 SCALE: 1:24000	SITE NAME: PROGRESS CORPORATE PARK ADDRESS: PROGRESS CORPORATE PARK Alachua, FL 32615 LAT/LONG: 29.7715 / -82.4872	CLIENT: Gresham, Smith & Partners CONTACT: Blair Everett INQUIRY#: 3298953.4 RESEARCH DATE: 04/09/2012

Historical Topographic Map

N	TARGET QUAD NAME: ALACHUA MAP YEAR: 1984 PHOTOINSPECTED FROM : 1966 SERIES: 7.5 SCALE: 1:24000	SITE NAME: PROGRESS CORPORATE PARK ADDRESS: PROGRESS CORPORATE PARK Alachua, FL 32615 LAT/LONG: 29.7715 / -82.4872	CLIENT: Gresham, Smith & Partners CONTACT: Blair Everett INQUIRY#: 3298953.4 RESEARCH DATE: 04/09/2012

Historical Topographic Map

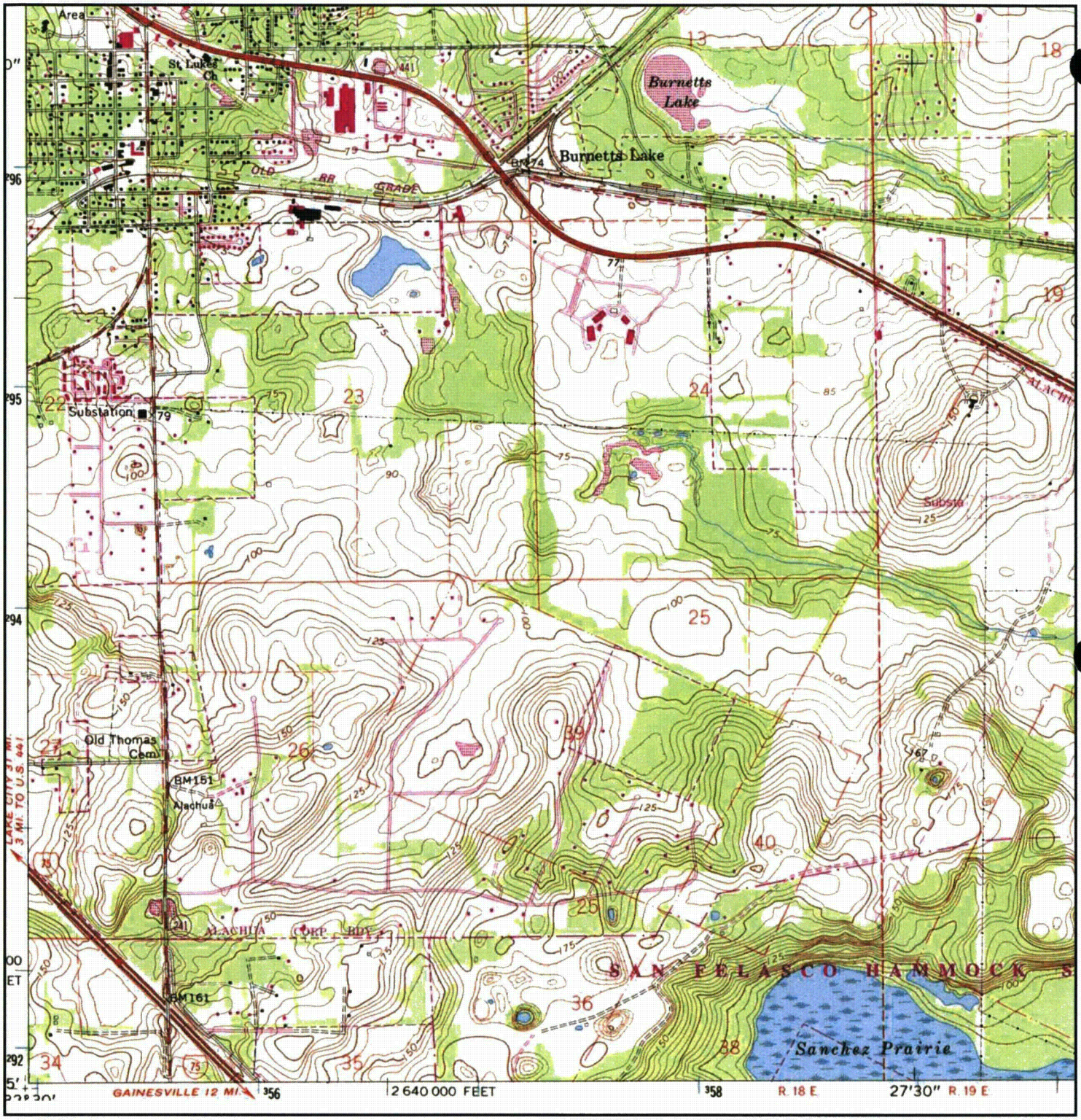

N	TARGET QUAD NAME: ALACHUA MAP YEAR: 1993 REVISED FROM :1966 SERIES: 7.5 SCALE: 1:24000	SITE NAME: PROGRESS CORPORATE PARK ADDRESS: PROGRESS CORPORATE PARK Alachua, FL 32615 LAT/LONG: 29.7715 / -82.4872	CLIENT: Gresham, Smith & Partners CONTACT: Blair Everett INQUIRY#: 3298953.4 RESEARCH DATE: 04/09/2012

Progressive Corporate Park
Alachua, FL 32615

Inquiry Number: 3298953.12S
April 14, 2012

The EDR Chain of Title Report

EDR Environmental Data Resources Inc

440 Wheelers Farms Road
Milford, CT 06461
800.352.0050
www.edrnet.com

EDR Chain of Title

The EDR Chain of Title Report tracks a line of successive owners from the present back to 1940 of a particular parcel of property, linked together by recorded transactions which pass title. Available nationwide, this report provides a summary of a property's ownership history and is a valuable source for determining the prior uses of a property

A network of professional abstractors following established procedures, uses client supplied address Information to locate:

- Historical Chain of Title research
- Vesting Deed and legal description

Thank you for your business.
Please contact EDR at 1-800-352-0050
with any questions or comments.

Disclaimer – Copyright and Trademark Notice

This report was prepared for the use of Environmental Data Resources, Inc., and South Florida Title Research, Inc., exclusively. This report is neither a guarantee of title, a commitment to insure, nor a policy of title insurance. **NO WARRANTY, EXPRESSED OR IMPLIED, IS MADE WHATSOEVER IN CONNECTION WITH THIS REPORT.** Environmental Data Resources, Inc. (EDR) and South Florida Title Research, Inc., specifically disclaim the making of any such warranties, including without limitation, merchantability or fitness for a particular use or purpose. The information contained in this report is retrieved as it is recorded from the various agencies that make it available. The total liability is limited to the fee paid for this report.

Copyright 2011 by Environmental Data Resources, Inc. All rights reserved. Reproduction in any media or format, in whole or in part, of any report or map of Environmental Data Resources, Inc., or its affiliates, is prohibited without prior written permission.

EDR and its logos are trademarks of Environmental Data Resources, Inc. or its affiliates. All other trademarks used herein are the property of their respective owners.

EDR Chain of Title

TARGET PROPERTY INFORMATION

ADDRESS

Progress Corporate Park

Alachua, FL 32615

Research Source

Official Public Records

Alachua county, Florida

EXAMINER"S NOTE: Public records of Alachua County, Florida were searched from January 1, 1940 to April 04, 2012 , and no other deeds vesting title in the subject property were found of record during the period searched.

PROPERTY DESCRIPTION

Current Owner: University of Florida Foundation, Inc.

Legal Description:

See legal description described at pages 377, 378, 379 and 380 of current vesting deed attached hereto and made a part hereof, less that part conveyed in book 1967, page 1017. Furthermore, the legal description described in vesting deed is a parcel of land containing 2124.36 acres more or less, being the parent parcel of our subject property having a total of 87.71 acres more or less.

Property Identifiers: 03970-000-000

HISTORICAL CHAIN OF TITLE

See Exhibit "A"

VESTING DEED

See Deed Exhibit

EDR Chain of Title

Chain of Title

Exhibit "A"

EDR Chain of Title

HISTORICAL CHAIN OF TITLE

Type of Deed:	Warranty Deed
Title is vested in:	University of Florida Foundation, Inc.
Title received from:	Context Development Co.
Date Executed:	2-24-1983
Date Recorded:	2-24-1983
Book:	1466
Page:	377

Type of Deed:	Warranty Deed
Title is vested in:	Context Development Co.
Title received from:	A.W. Lee Jr joined by his wife Nellie T. Lee
Date Executed:	5-03-1973
Date Recorded:	5-13-1973
Book:	832
Page:	876

Type of Deed:	Warranty Deed
Title is vested in:	A.W. Lee, Jr.
Title received from:	H.C. Edwards
Date Executed:	2-03-1959
Date Recorded:	2-03-1959
Book:	50
Page:	300

Type of Deed:	Warranty Deed
Title is vested in:	H.C. Edwards
Title received from:	Donald M. Hough and Susie Mae Dough his wife
Date Executed:	3-03-1955
Date Recorded:	3-04-1955
Book:	22
Page:	159

Type of Deed:	Warranty Deed
Title is vested in:	D.M. Hough
Title received from:	H.W. Ashton
Date Executed:	6-06-1944
Date Recorded:	6-07-1944
Book:	1020
Page:	99
Comments:	Searched back to 1940 and found no other deeds of conveyance.

DEED EXHIBIT

Rec. 7.15.50
re

FILED
1983 FEB 24 PM 1:26
CLERK CIRCUIT COURT
ALACHUA COUNTY, FL.

Return to:
This instrument prepared by:
W. Henry Barber, Jr.
Dell, Graham, Willcox, Barber,
Henderson, Monaco & Cates, P.A.
203 N.E. First Street
Gainesville, Florida 32601

WARRANTY DEED

THIS INDENTURE, made this 24th day of February, 1983, between CONTEXT DEVELOPMENT CO., a Delaware corporation, Grantor, and UNIVERSITY OF FLORIDA FOUNDATION, INC., a Florida corporation, whose post office address is Post Office Box 14425, Gainesville, Florida 32604, Grantee,

WITNESSETH:

That said Grantor, for and in consideration of the sum of Ten Dollars ($10.00) and other good and valuable considerations to said Grantor in hand paid by said Grantee, the receipt whereof is hereby acknowledged, has granted, bargained and sold to the said Grantee, and Grantee's successors and assigns, forever, the following described land, situate, lying and being in Alachua County, Florida, to-wit:

A part of Sections 13, 14, 23 and 24, Fractional Sections 25 and 26, the F. R. Sanchez Grant, and the Fernandez Grant in Township 8 South, Range 18 East, together with a part of Fractional Sections 19, 20 and 29, the J. S. Sanchez Grant, the John Sanchez Grant and the Fernandez Grant in Township 8 South, Range 19 East, all in Alachua County, Florida, being more particularly described as follows:

Commence at the northwest corner of said Fractional Section 26 and run thence North 89 deg. 11 min. 05 sec. East along the North boundary thereof, 40.11 feet to the easterly right-of-way line of County Road No. 241 (80 foot R/W) and the Point of Beginning; thence run South 01 deg. 06 min. 36 sec. East, along said right-of-way line, 333.27 feet to the beginning of a curve, concave easterly, and having a radius of 11,419.20 feet, thence southeasterly along and with the arc of said curve and along said right-of-way line, through a central angle of 03 deg. 07 min. 37 sec., an arc distance of 623.21 feet to the end of said curve, thence South 0[illegible] deg. 22 min. 27 sec. East, along said right-of-way line, 370.99 feet to the South boundary of the North one-half (N½) of the Northwest quarter (NW¼) of said Fractional Section 26, thence North 89 deg. 21 min. 05 sec. East along said south boundary, 583.29 feet to a Permanent Reference Monument (PRM) at the northwesternmost corner of Shaw Farms of Alachua, according to a plat thereof recorded in Plat Book L, Page 64 of the public records of Alachua County, Florida, thence continue North 89 deg. 21 min. 05 sec. East along said south boundary of North one-half (N½) of Northwest quarter (NW¼) and along the north boundary of said Shaw Farms of Alachua, 2397.15 feet to a PRM at the northeast corner of Lot 6 of said Shaw Farms of Alachua and the southeast corner of said North one-half (N½) of Northwest quarter (NW¼), thence North 01 deg. 07 min. 32 sec. West, along the east boundary of said North one-half (N½) of Northwest quarter (NW¼) and along the west boundary of said Shaw Farms of Alachua, 1335.02 feet to the northwest corner of Lot 22 of said Shaw Farms of Alachua and the northeast corner of said North one-half (N½) of Northwest quarter (NW¼), said point also being the southwest corner of Government Lot 2 of said Section 23, thence North 89 deg. 11 min. 53 sec. East, along the north boundary of said Shaw Farms of Alachua and

DOC. ST. - AMT $ 19.50
J. CURTIS POWERS, Clerk of Circuit Court
Alachua County - by Jerrie Collins

O.R. BOOK 1466 PAGE 377

618729

the south boundary of said Section 23, a distance of 1637.45 feet, to an intersection with the northerly boundary of the F. R. Sanchez Grant, thence South 65 deg. 00 min. 32 sec. East, along the northerly boundary of said Shaw Farms and the northerly boundary of the F. R. Sanchez Grant, 3132.95 feet to the northeasterly corner of said Shaw Farms of Alachua; thence continue South 65 deg. 00 min. 32 sec. East along said northerly boundary of the Sanchez Grant, 2113.89 feet to the northwest corner of Lot 1 of Haile Estates in the F. R. Sanchez Grant according to a plat thereof recorded in Plat Book A, Page 56, of the public records of Alachua County, Florida; thence South 25 deg. 29 min. 34 sec. West, along the west boundary of said Lot 1, a distance of 1638.16 feet to the northwest corner of Lot 9 of said Haile Estates, said point also being the northeasterly corner of Alachua Highlands, Unit No. 1, according to a plat thereof recorded in Plat Book K, Page 56, of the public records of Alachua County, Florida; thence South 25 deg. 22 min. 48 sec. West, along the westerly boundary of said Lot 9 and the easterly boundary of Lots 1, 2 and 3 of said Alachua Highlands, Unit No. 1, a distance of 949.80 feet to the northerly boundary of the Hammock Lands conveyed to the State of Florida and recorded in Official Records Book 908 at pages 858 through 860, thence North 81 deg. 31 min. 14 sec. East, along said northerly boundary, 4009.08 feet, thence North 86 deg. 31 min. 58 sec. East, along said northerly boundary, 3610.46 feet, thence South 81 deg. 38 min. 52 sec. East, along said northerly boundary, 1949.33 feet, thence North 06 deg. 47 min. 16 sec. East, 1404.87 feet, thence South 71 deg. 05 min. 04 sec. East, 92.64 feet, thence North 34 deg. 13 min. 59 sec. East, 1476.82 feet, thence North 88 deg. 22 sec. 53 sec. East, 1252.57 feet, thence North 00 deg. 38 min. 14 sec. East, 1301.36 feet to the southerly right-of-way line of State Road 25, U. S. 441 (200 foot R/W) thence North 72 deg. 58 min. 52 sec. West, along said southerly right-of-way line, 225.69 feet to the beginning of a curve concave northeasterly and having a radius of 11,609.20 feet, thence northwesterly along and with the arc of said curve and along said right-of-way line through a central angle of 06 deg. 52 min. 00 sec. an arc distance of 1391.32 feet to the end of said curve, thence North 66 deg. 03 min. 55 sec. West, along said right-of-way line, 345.63 feet, thence South 23 deg. 56 min. 05 sec. West, 607.82 feet, thence North 60 deg. 14 min. 54 sec. West, 160.83 feet, thence North 23 deg. 56 min. 05 sec. East, 591.52 feet to said southerly right-of-way line, thence North 66 deg. 03 min. 55 sec. West, along said southerly right-of-way line, 3888.56 feet to the beginning of a curve, concave northeasterly and having a radius of 5896.58 feet, thence northwesterly along and with the arc of said curve and along said right-of-way line through a central angle of 04 deg. 05 min. 00 sec. an arc distance of 420.24 feet to the end of said curve, thence North 61 deg. 57 min. 50 sec. West, along said southerly right-of-way line 1681.47 feet, thence South 08 deg. 50 min. 07 sec. West, 1680.29 feet, thence North 81 deg. 10 min. 24 sec. West, 944.33 feet, thence North 08 deg. 49 min. 45 sec. East, 2008.91 feet to the aforementioned southerly right-of-way line of State Road No. 25, thence North 61 deg. 59 min. 14 sec. West,

along said right-of-way line, 882.07 feet, thence South 00 deg. 35 min. 40 sec. East, 1523.91 feet, thence South 89 deg. 22 min. 03 sec. West, 399.61 feet to a point on the east boundary of Section 24, Township 8 South, Range 18 East, thence South 00 deg. 35 min. 54 sec. East along said east boundary, 1245.81 feet to the northeast corner of the Southeast quarter (SE¼) of Southeast quarter (SE¼) of said Section 24, thence North 89 deg. 46 min. 15 sec. West, along the north boundary of said Southeast quarter (SE¼) of Southeast quarter (SE¼), 1218.03 feet to the southeast corner of the South one-half (S½) of the Northwest quarter (NW¼) of Southeast quarter (SE¼) of said Section 24, thence North 01 deg. 01 min. 46 sec. West, along the east boundary of said South one-half (S½) of Northwest quarter (NW¼) of Southeast quarter (SE¼), 661.14 feet to the northeast corner of said South one-half (S½) of Northwest quarter (NW¼) of Southeast quarter (SE¼), thence North 89 deg. 43 min. 32 sec. West along the north boundary of said South one-half (S½) of Northwest quarter (NW¼) of Southeast quarter (SE¼), 1222.41 feet to the northwest corner of said South one-half (S½) of Northwest quarter (NW¼) of Southeast quarter (SE¼) and the East boundary of Government Lot 4 of said Section 24, thence North 01 deg. 27 min. 18 sec. West, along the east boundary of Government Lots 4 and 1, a distance of 2782.53 feet to the southerly right-of-way line of State Road No. 25 (U.S. Highway 441) thence continue North 01 deg. 27 min. 18 sec. West, along the east boundary of said Government Lot 1, a distance of 201.49 feet to the North right-of-way line of said State Road No. 25, thence continue North 01 deg. 27 min. 18 sec. West, along said east boundary, 294.67 feet to the southeast corner of the Southwest quarter (SW¼) of Section 13, Township 8 South, Range 18 East, thence North 00 deg. 53 min. 56 sec. West, along the east boundary of said Southwest quarter (SW¼), 245.86 feet to the southerly right-of-way line of County Road No. S-340-A (66 foot R/W) thence North 81 deg. 38 min. 13 sec. West, along said southerly right-of-way line, 2307.19 feet to the beginning of a curve, concave northeasterly and having a radius of 1178.92 feet, thence northwesterly along and with said curve and along said right-of-way line, through a central angle of 12 deg. 00 min. 00 sec., an arc distance of 246.91 feet to the end of said curve, thence North 69 deg. 38 min. 13 sec. West, along said southerly right-of-way line, 99.39 feet to the beginning of a curve, concave southerly and having a radius of 539.96 feet, thence northwesterly along and with the arc of said curve and along said right-of-way line through a central angle of 30 deg. 54 min. 45 sec. an arc distance of 291.32 feet to said northerly right-of-way line of State Road No. 25, said arc being subtended by a chord having a bearing and distance of North 85 deg. 05 min. 36 sec. West, 287.80 feet, thence South 76 deg. 57 min. 08 sec. West, 254.78 feet to said southerly right-of-way line of State Road No. 25 (the right-of-way of County Road No. S-340-A becomes 50 feet at this point and remains 50 feet to the west) said point being on the arc of a curve, concave southeasterly and having a radius of 547.96 feet, thence southwesterly along and with the arc of said curve and along said southerly right-of-way line through a central angle of 11 deg. 39 min. 42 sec. an arc

distance of 111.53 feet to the end of said curve, said arc being subtended by a chord having a bearing and distance of South 60 deg. 48 min. 38 sec. West, 111.34 feet, thence South 54 deg. 58 min. 47 sec. West, along said southerly right-of-way line of County Road S-340-A, 123.99 feet to the beginning of a curve, concave northwesterly and having a radius of 843.51 feet, thence southwesterly along and with the arc of said curve and along said southerly right-of-way line, through a central angle of 14 deg. 48 min. 00 sec., an arc distance of 217.88 feet to the end of said curve, thence South 69 deg. 46 min. 47 sec. West, along said southerly right-of-way line, 248.93 feet to the beginning of a curve, concave northwesterly and having a radius of 1934.86 feet, thence southwesterly along and with the arc of said curve and along said southerly right-of-way line through a central angle of 05 deg. 50 min. 26 sec., an arc distance of 197.23 feet, said arc being subtended by a chord having a bearing and distance of South 72 deg. 42 min. 00 sec. West, 197.15 feet to the west boundary of the Southeast quarter (SE¼) of Southeast quarter (SE¼) of Section 14, Township 8 South, Range 18 East, thence South 01 deg. 35 min. 12 sec. East, along said west boundary of Southeast quarter (SE¼) of Southeast quarter (SE¼), 84.01 feet to the intersection with the easterly right-of-way line of an 80 foot right-of-way owned by the City of Alachua and recorded in Official Records Book 1279 at pages 840 through 841 of the public records of Alachua County, Florida; thence South 47 deg. 28 min. 41 sec. East, along said easterly right-of-way line 55.70 feet, thence South 01 deg. 35 min. 12 sec. East, 40.00 feet from and parallel to said west boundary of Southeast quarter (SE¼) of Southeast quarter (SE¼), 121.89 feet to the north boundary of the Northeast quarter (NE¼) of Northeast quarter (NE¼) of Section 23, Township 8 South, Range 18 East, thence North 89 deg. 31 min. 38 sec. East, along said north boundary, 191.44 feet, thence South 77 deg. 25 min. 05 sec. East, 833.14 feet, thence South 01 deg. 24 min. 55 sec. East, 465.34 feet, thence South 89 deg. 31 min. 38 sec. West, parallel to said north boundary, 1000.11 feet to said east right-of-way line, thence South 01 deg. 24 min. 04 sec. East, 40 feet from and parallel to the west boundary of said Northeast quarter (NE¼) of Northeast quarter (NE¼), 678.82 feet to the south boundary of said Northeast quarter (NE¼) of Northeast quarter (NE¼), thence North 89 deg. 14 min. 54 sec. East, along said south boundary, 1280.72 feet to the west boundary of the aforementioned Section 24, thence South 01 deg. 24 min. 48 sec. East, along said west boundary, 1959.51 feet to the southeast corner of property owned by the City of Alachua and recorded in Official Records Book 908 at pages 844 through 845 of the public records of Alachua County, Florida; thence South 88 deg. 57 min. 05 sec. West, along the south boundary of said City of Alachua property, 4165.85 feet; thence South 01 deg. 27 min. 01 sec. East, 659.40 feet to the north boundary of the South one-half (S½) of the Southwest quarter (SW¼) of said Section 23, thence South 89 deg. 20 min. 34 sec. West, along said north boundary, 1502.00 feet to the east right-of-way line of County Road No. 241 (80 foot R/W) thence South 01 deg. 06 min. 36 sec. East, along said east right-of-way line, 1334.44 feet to the Point of Beginning. Less the rights-of-way of U. S. Highway 441 and State Road 25.

Containing 2124.36 acres more or less excluding the area lying within the right-of-way of State Road No. 25.

ALSO:

Lots 5, 6, 9, 14, and the East 1/2 of Lot 13 of Haile Estates in Fractional Section 35, Township 8 South, Range 18 East, Alachua County, Florida, according to a plat thereof recorded in Plat Book "A", Page 56, of the public records of Alachua County, Florida; less rights of way for Interstate Highway No. I-75 (State Road 93) and a County Graded Road; and being more particularly described as follows:

Commence at the Southwest Corner of said Fractional Section 35 and run thence South 89 deg. 16 min. 33 sec. East, along the South boundary of said Fractional Section, 1984.75 feet to the Southwest Corner of said East Half (E-1/2) of Lot 13, and the Point of Beginning; thence continue South 89 deg. 16 min. 33 sec. East, along said South boundary, 1831.88 feet, to a point on the Southwesterly right of way line of said Interstate Highway No. I-75 (State Road No. 93), said point lying on the arc of a curve concave Southwesterly and having a radius of 14,217.94 feet; thence Northwesterly along the arc of said curve and along said right of way line through a central angle of 07 deg. 19 min. 25 sec., an arc distance of 1817.39 feet, said arc being subtended by a chord having a bearing and distance of North 41 deg. 08 min. 24 sec. West, 1816.15 feet, to the end of said curve; thence North 44 deg. 48 min. 07 sec. West, along said Southwesterly right of way line, 15.28 feet, to a point on the West boundary of said Lot 9; thence South 01 deg. 29 min. 15 sec. East, along said West boundary of Lot 9, a distance of 18.24 feet, to the Northeast Corner of said East Half (E-1/2) of Lot 13; thence North 89 deg. 40 min. 56 sec. West, along the North boundary of said East Half (E-1/2) of Lot 13, a distance of 659.66 feet, to the Northwest Corner of said East Half (E-1/2) of Lot 13; thence South 01 deg. 24 min. 44 sec. East, along the West boundary of said East Half (E-1/2) of Lot 13, a distance of 1341.28 feet to the point of beginning. Containing 39.51 acres, more or less.

ALSO:

Commence at the Southwest Corner of said Fractional Section 35, and run thence North 01 deg. 11 min. 18 sec. West, along the West boundary of said Fractional Section, 2654.12 feet, to the Southwest Corner of the Northwest Quarter (NW-1/4) of said Fractional Section; thence South 89 deg. 43 min. 54 sec. East, 1315.86 feet, to the Southwest Corner of said Lot 5 and the Point of Beginning; thence continue South 89 deg. 43 min. 54 sec. East, along the South boundary of said Lot 5, a distance of 42.13 feet, to a point on the Southwesterly right of way line of said Interstate Highway No. I-75 (State Road No. 93); thence North 44 deg. 48 min. 07 sec. West, along said right of way line 61.49 feet; to a point on the West boundary of said Lot 5; thence South 01 deg. 34 min. 27 sec. East, along said West boundary 43.45 feet to the point of beginning. Containing 0.02 of an acre, more or less.

ALSO;

Commence at the Southwest Corner of said Fractional Section 35 and run thence North 01 deg. 11 min. 18 sec. West, along the West boundary of said Fractional Section 2654.12 feet to the Southwest Corner of the Northwest Quarter (NW-1/4) of said Fractional Section; thence South 89 deg. 43 min. 54 sec. East, 1876.24 feet, to the intersection of the South boundary of said Lot 5 and the Northeasterly right of way line of said County Graded Road (66 foot right of way) and the Point of Beginning; thence continue South 89 deg. 43 min. 54 sec. East, along said South boundary of Lot 5, a distance of 755.48 feet, to the Northwest Corner of said Lot 9; thence South 01 deg. 29 min. 15 sec. East, along the West boundary of said Lot 9, a distance of 777.77 feet, to a point on said Northeasterly right of way line; thence South 44 deg. 48 min. 07 sec. East, along said right of way line, 1563.68 feet, to the beginning of a curve concave Southwesterly and having a radius of 7855.44 feet, thence Southeasterly along the arc of said curve and along said right of way line through a central angle of 02 deg. 44 min. 52 sec., an arc distance of 376.73 feet, said arc being subtended by a chord having a bearing and distance of South 43 deg. 25 min. 41 sec. East, 376.69 feet, to a point on the East boundary of said Lot 14; thence North 01 deg. 30 min. 45 sec. West, along the East boundary of said Lots 14, 9 and 6, a distance of 3515.19 feet, to the Northeast Corner of said Lot 6; thence North 89 deg. 59 min. 25 sec. West, along the North boundary of said Lots 6 and 5, a distance of 2641.10 feet to the Northwest Corner of said Lot 5; thence South 01 deg. 34 min. 27 sec. East, along the West boundary of said Lot 5, a distance of 770.34 feet to a point on said Northeasterly right of way line; thence South 44 deg. 48 min. 07 sec. East, along said right of way line, 817.76 feet to the Point of Beginning. Containing 122.72 acres, more or less.

SUBJECT TO THE FOLLOWING:

That certain oil and gas lease dated 29 March 1923, and recorded 24 April 1923, in Miscellaneous Records Book 11, Page 125, to Florida Mineral Oil and Sulphur Company.

Easement from H. C. Edwards and his wife, Susie S. Edwards, to Florida Power Corporation to construct, operate and maintain a single pole H-Frame tower line for the transmission and distribution of electricity, etc., over Lot 18 of L. L. Dell Estates, dated 3 February 1959, and recorded in Official Records Book 50, Page 302, of the public records of Alachua County, Florida.

Special Warranty Deed from H. C. Edwards and wife, Susie S. Edwards, to the State of Florida for road right-of-way SE-93, over Lots 9, 14 and E-1/2 of Lot 13 of John Haile Estates Subdivision varying in width from 106 feet to 216 feet dated 23 February 1962, and recorded in Official Records Book 180, Page 594, together with a drainage easement covering the same lands recorded in Official Records Book 180, Page 596, of the public records of Alachua County, Florida.

Easement from H. C. Edwards and his wife, Susie S. Edwards, to Florida Power Corporation as in Easement recorded in Official Records Book 50, Page 302, of the public records of Alachua County, Florida, dated 27 December 1962, and recorded in Official Records Book 219, Page 565, of the public records of Alachua County, Florida.

Easement from Donald M. Hough and his wife, Susie Mae Hough, to Florida Power Corporation as in Easement given by H. C. Edwards and his wife, Susie S. Edwards and recorded in Official Records Book 50, Page 302, of the public records of Alachua County, Florida, dated 3 February 1959, covering Lot 18 of L. L. Dell Estates Subdivision and recorded in Official Records Book 50, Page 302, of the public records of Alachua County, Florida.

Easement and right-of-way for construction, operation and maintenance of a pole line for transmission and distribution of electricity dated 4 October 1926, and recorded in Deed Book 226, Page 131, of the public records of Alachua County, Florida.

Easement to Pinellas County Power Company dated 27 January 1927, and recorded in Deed Book 226, Page 201, of the public records of Alachua County, Florida.

Easement to Pinellas County Power Company dated 6 November 1926, and recorded in Deed Book 226, at Page 280, of the public records of Alachua County, Florida.

Easement to Pinellas County Power Company dated 2 November 1926, and recorded in Deed Book 226, at Page 281, of the public records of Alachua County, Florida.

Easement to Florida Power Corporation dated 4 March 1963, and recorded in Official Records Book 221, Page 219, of the public records of Alachua County, Florida.

Easement to Florida Power Corporation dated 11 April 1963, and recorded in Official Records Book 227, Page 391, of the public records of Alachua County, Florida.

Easement to Pinellas County Power Company dated 29 November 1926, and recorded 25 July 1946, in Deed Book 226, Page 156, of the public records of Alachua County, Florida.

Easement to Pinellas County Power Company dated 1 December 1926, and recorded 25 July 1946, in Deed Book 226, Page 222, of the public records of Alachua County, Florida.

Easement to Pinellas County Power Company dated 29 November 1926, and recorded 25 July 1946, in Deed Book 226, Page 155, of the public records of Alachua County, Florida.

Easement to Florida Power Corporation dated 9 October 1959, and recorded in Official Records Book 73, Page 517, of the public records of Alachua County, Florida.

Reservation of an undivided one-half (1/2) interest of all petroleum and petroleum products and title to an undivided three-fourths (3/4) of all other minerals as to the East Half (E-1/2) of the Southeast Quarter (SE-1/4) of the Southeast Quarter (SE-1/4) of Section 24, Township 8 South, Range 18 East, reserved to State of Florida in Deed recorded in Deed Book 320, at Page 186, of the public records of Alachua County, Florida.

Easement to City of Alachua dated 12 March 1974, and filed 16 October 1979, in Official Records Book 1241, Page 113, of the public records of Alachua County, Florida.

Easement condemned by the City of Gainesville in Case Number 82-1735-CA in the Circuit Court of Alachua County, Florida.

An outstanding one-half (1/2) interest in oil, gas and minerals on the East Half (E-1/2) of Lot 16, of L. L. Dell Estates according to plat thereof recorded in Plat Book "A", Page 47, of the public records of Alachua County, Florida.

Easement to City of Alachua dated the 30th day of March 1979, filed for record 12 April 1979, in Official Records Book 1201, at Page 430, of the public records of Alachua County, Florida.

Taxes for the year 1983 and subsequent years.

and said Grantor does hereby fully warrant the title to said land, and will defend the same against the lawful claims of all persons whomsoever.

IN WITNESS WHEREOF, the Grantor has caused this deed to be executed in its name by its duly authorized officers and its corporate seal to be affixed, the day and year first above written.

Signed, sealed and delivered
in our presence as witnesses:

CONTEXT DEVELOPMENT CO.

As to Grantor

By: Wallace M. Dill, As its President

ATTEST:

By: R. Diane Arch, As its Secretary

(WITH CORPORATE SEAL)

STATE OF FLORIDA
COUNTY OF ALACHUA

BEFORE ME, the undersigned authority, personally appeared WALLACE M. DILL, and R. DIANE ARCH, as President and Secretary respectively, of CONTEXT DEVELOPMENT CO., a Delaware corporation, who, being first identified and duly sworn, acknowledged that as such officers, and pursuant to authority from said corporation they executed the foregoing Warranty Deed and affixed the corporate seal, all for and on behalf of said corporation, as its act and deed, and for the uses and purposes set forth and contained in said instrument.

WITNESS my hand and official seal this 24th day of February, 1983, at Gainesville, Alachua County, Florida.

W. [illegible]
Notary Public, State of Florida at Large

My Commission expires:
6-30-1985

NOTARY PUBLIC, STATE OF FLORIDA AT LARGE
HENRY DARGER

O.R. 1466 PAGE 385

15.00
.70

Prepared by and Return to:
Margaret Jarrell-Cole, Esq.
University of Florida Foundation, Inc.
Post Office Box 14425
Gainesville, FL 32604-2425

RETURN TO

OFFICIAL RECORDS
94 JUN -8 PM 12: 22
CLERK CIRCUIT COURT
ALACHUA COUNTY, FL.

Tax Parcel No. 3973-001-00
Grantor TIN# 59-0974739
Grantee TIN# 266-04-4980 - DAVID H. DENMAN
263-08-7566 - MONICA T. DENMAN

QUITCLAIM DEED

THIS QUITCLAIM DEED made this 7th day of June, 1994, between the UNIVERSITY OF FLORIDA FOUNDATION, INC., a Florida not-for-profit corporation, (Grantor), and David H. and Monica T. Denman, husband and wife, whose mailing address is 3845 NW 34th Place, Gainesville, FL 32606 (Grantee).

WITNESSETH: That Grantor, for and in consideration of the sum of TEN DOLLARS ($10.00) and other valuable consideration, paid by the Grantee, the receipt of which is acknowledged, grants, bargains and sells to the Grantee, its heirs and assigns forever, in fee simple, the following described land (Real Property) located in Alachua County, Florida and described on Exibit A

Doc. St. Amt. $ .70
J.K. "Buddy" Irby, Clerk of Circuit Court
Alachua County - By [signature]

SUBJECT TO: Covenants, conditions, restrictions, reservations, limitations, easements, other matters of record and taxes for 1994 and subsequent years.

The Grantor executed this Quitclaim Deed the date first above written.

GRANTOR:
UNIVERSITY OF FLORIDA
FOUNDATION, INC.

Witnesses:

Janet M. Caldwell
Janet M. Caldwell
{print 1st witness name}

M. Jarrell-Cole
Margaret Jarrell-Cole
{print 2nd witness name}

By: Paul A. Robell
Name: **Paul A. Robell**
Title: **Interim Executive Vice President Designate**

1273723

O.R. BK 1967 PG 1017

Attest:

Kenneth E. Hillier

Kenneth E. Hillier
Assistant Treasurer

STATE OF FLORIDA

COUNTY OF Alachua

The foregoing instrument was executed, acknowledged and delivered before me this 7th day of June, 1994, by Paul A. Robell, Interim Executive Vice President Designate of the UNIVERSITY OF FLORIDA FOUNDATION, INC., who is personally known to me.

Janet M. Caldwell

Notary Public, State and County aforesaid
Print Name: Janet M. Caldwell
Commission No: CC 283529
My commission expires: 5/5/97

(Notarial Seal) NOTARY PUBLIC STATE OF FLORIDA

JANET M CALDWELL
Comm Exp. 5/05/97
Bonded By Service Ins
No. CC283529
Personally Known [ ] Other I.D.

STATE OF FLORIDA

COUNTY OF Alachua

The foregoing instrument was executed, acknowledged and delivered before me this 7th day of May, 1994, by Kenneth E. Hillier, Assistant Treasurer of the UNIVERSITY OF FLORIDA FOUNDATION, INC., who is personally known to me.

Shirley A. Scribner

Notary Public, State and County aforesaid
Print Name: Shirley A. Scribner
Commission No: 245217
My commission expires: 12/9/96

(Notarial Seal)

"OFFICIAL SEAL"
Shirley A. Scribner
My Commission Expires 12/9/96
Commission #CC 245217

EXHIBIT A

Parcel 11-A

A portion of Section 26, Township 8 South, Range 18 East, Alachua County, Florida; being more particularly described as follows

BEGIN at the northwest corner of Lot 11 of Shaw Farms of Alachua, according to a plat thereof recorded in Plat Book "L", page 64 of the Public Records of Alachua County, Florida, and run thence South 01°06'55" East, along the west boundary of said Lot 11, a distance of 430.89 feet to the northeast corner of Lot 6 of said Shaw Farms of Alachua; thence South 89°21'35" West, along the north boundary of said Lot 6, a distance of 130.00 feet to an existing fence line; thence North 01°06'55" West, along said fence line, and parallel to said west boundary of Lot 11, a distance of 429.50 feet, thence North 88°44'54" East, 130.00 feet to the POINT OF BEGINNING.

Containing 1.28 Acres, more or less