
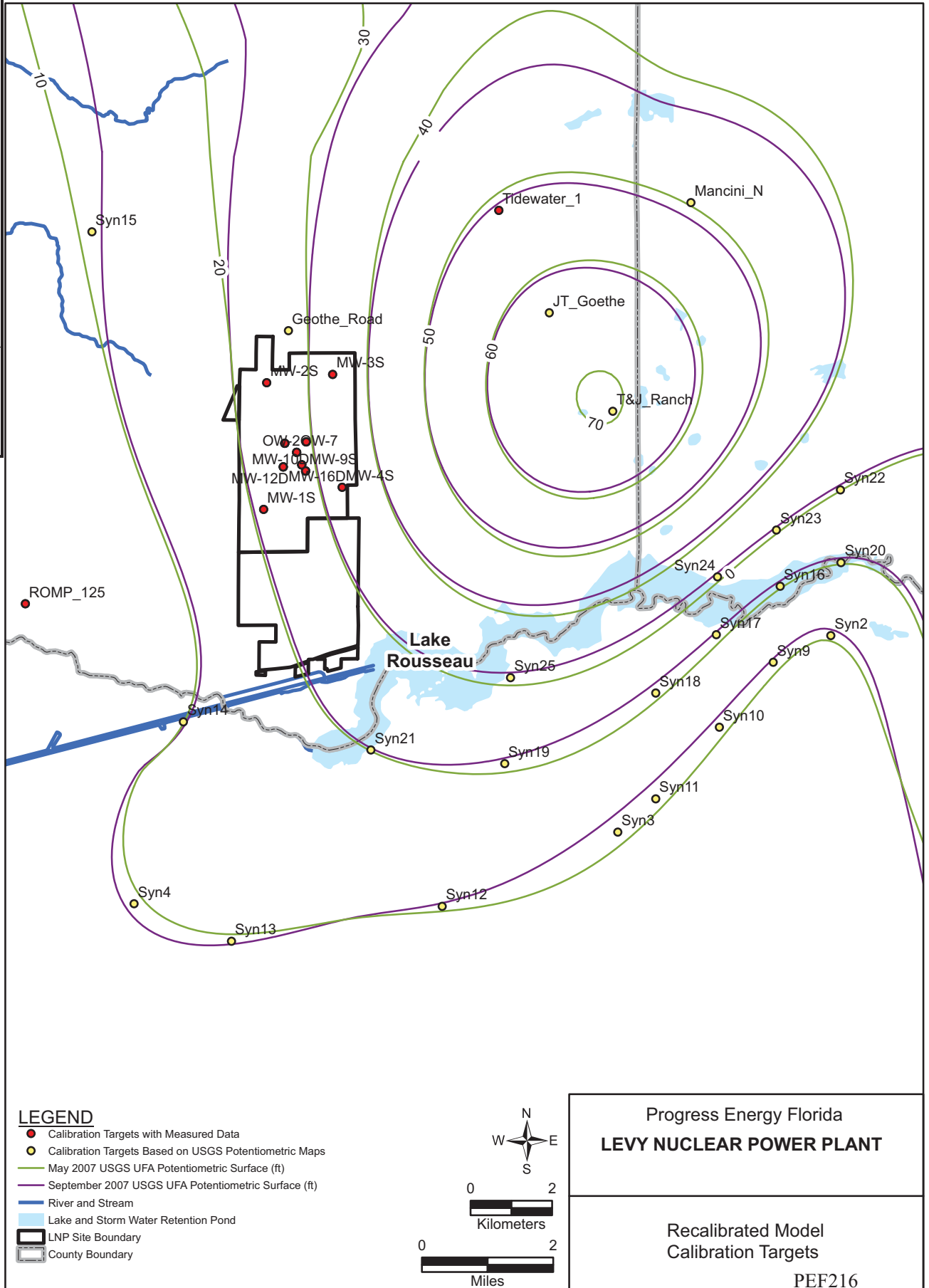


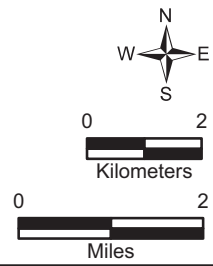
**United States Nuclear Regulatory Commission Official Hearing Exhibit**  
 Progress Energy Florida, Inc.  
 (Levy County Nuclear Power Plant, Units 1 and 2)

**ASLBP #:** 09-879-04-COL-BD01  
**Docket #:** 05200029 | 05200030  
**Exhibit #:** PEF216-00-BD01  
**Admitted:** 10/31/2012  
**Rejected:**  
**Other:**

**Identified:** 10/31/2012  
**Withdrawn:**  
**Stricken:**

- LEGEND**
- Calibration Targets with Measured Data
  - Calibration Targets Based on USGS Potentiometric Maps
  - May 2007 USGS UFA Potentiometric Surface (ft)
  - September 2007 USGS UFA Potentiometric Surface (ft)
  - River and Stream
  - Lake and Storm Water Retention Pond
  - ▭ LNP Site Boundary
  - ▭ County Boundary



Progress Energy Florida  
**LEVY NUCLEAR POWER PLANT**

---

Recalibrated Model  
 Calibration Targets  
 PEF216  
 June 26, 2012