






Source: USGS 1:100,000 scale topographic map - Crawford (1984), NE

LEGEND

-  Proposed Three Crow Expansion Area
-  Proposed North Trend Expansion Area
-  Current License Area






**CROW BUTTE
RESOURCES, INC.**

**FIGURE 1.1-7
WESTERN NEBRASKA/DAWES COUNTY
PROJECT LOCATION MAP**

PROJECT: C0001396.00001 MAPPED BY: JC CHECKED BY: LW



630 Plaza Drive, Ste. 100
Highlands Ranch, CO 80129
P: 720-344-3500 F: 720-344-3535
www.arcadis-us.com

C:\BIP_P\Projects\C0001396_ThreeCrow2_C05\Arcadis\000010_TL_new\TR_Fig_1.1-7_ProjectLocation_largeScale.mxd - 7/6/2010 @ 11:18:10 AM