
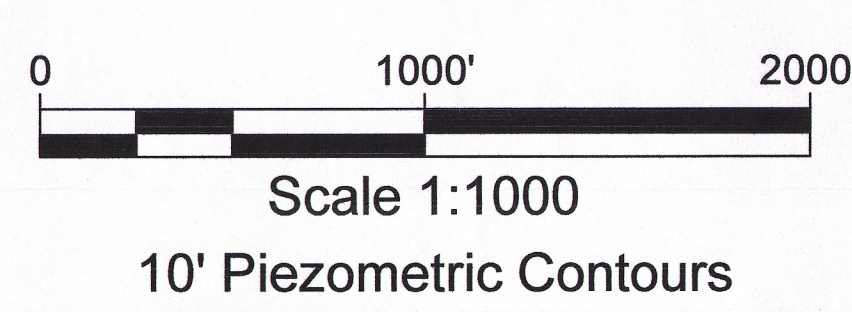
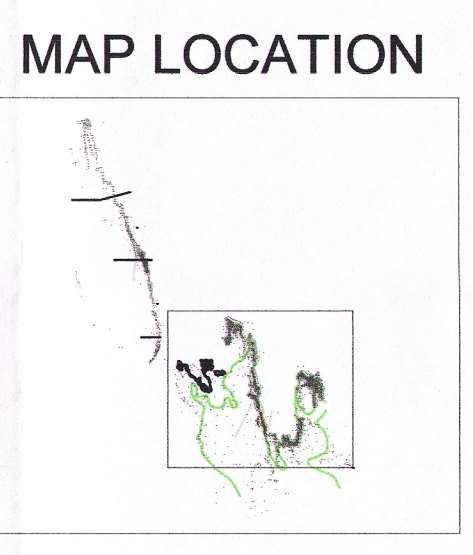


**LEGEND**

- Permit Boundary
- Mine Unit Boundary
- Contour Line
- Ore Body Outline
- 4DM1 Well
- Well
- 4674.6 Piezometric Elevation



**uraniumone™**  
investing in our energy

907 North Poplar St., Suite 260, Casper, WY 82601 307-234-8235

**Christensen Project Deep Zone Piezometric Map of Mine Units 2 Through 8**  
Permit to Mine NO. 478  
2011-2012 Annual Report to WDEQ-LQD  
Johnson & Campbell Counties, Wyoming

Date: September 2012		By: AA	Checked:
Rev. No.	Description	Date	By

Sheet:

D09