
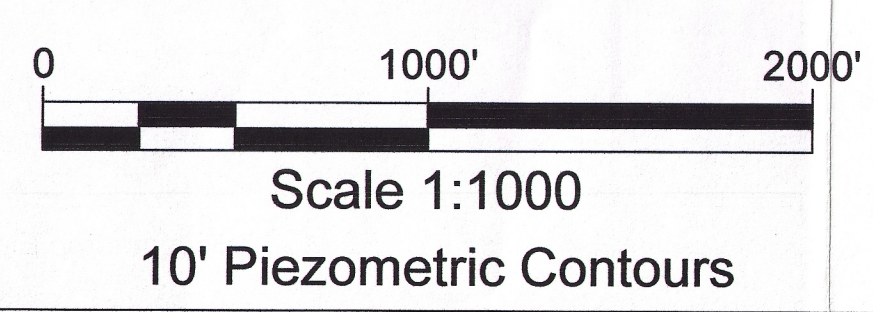
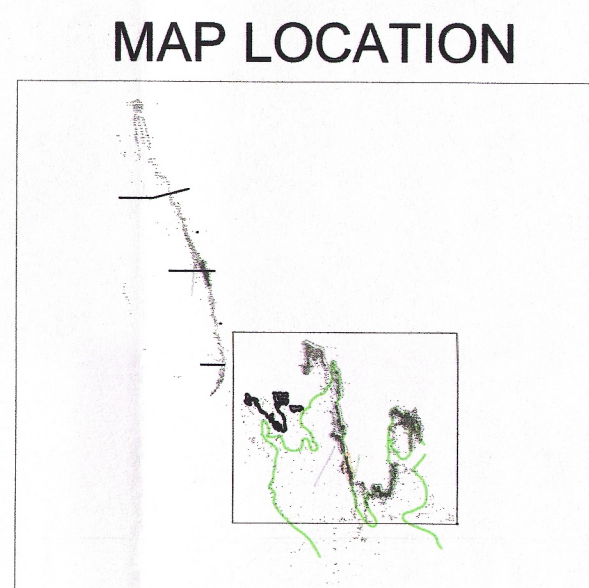


LEGEND

- Permit Boundary
- Mine Unit Boundary
- Contour Line
- Ore Body Outline
- 4DM1 Well #
- Well
- 4674.6 Piezometric Elevation



907 North Poplar St., Suite 260, Casper, WY 82601 307-234-8235

Christensen Project Ore Zone Piezometric Map of Mine Units 2 Through 8
 Permit to Mine NO. 478
 2011-2012 Annual Report to WDEQ-LQD
 Johnson & Campbell Counties, Wyoming

Date: September 2012	By: AA	Checked:		
Rev. No.	Description	Date	By	Sheet

D08