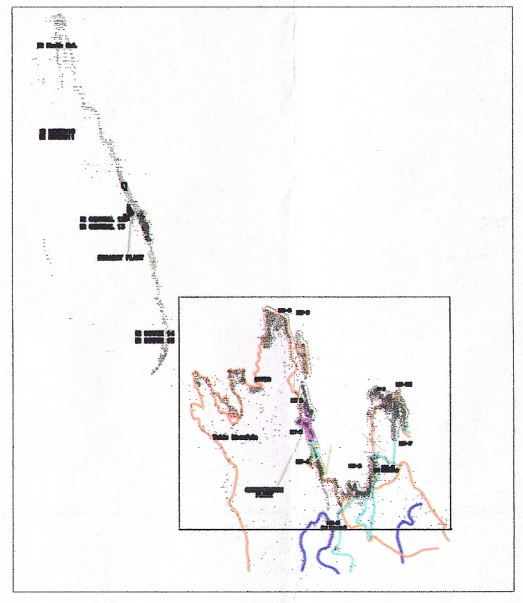

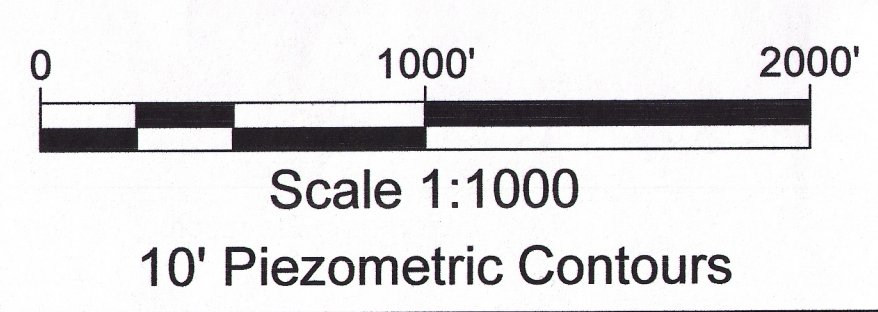


MAP LOCATION



LEGEND

- Permit Boundary
- Mine Unit Boundary
- Contour Line
- Ore Body Outline
- Well #
- Well
- Piezometric Elevation



**uraniumone™**  
investing in our energy

907 North Poplar St., Suite 260, Casper, WY 82601 307-234-8235

**Christensen Project Shallow Zone Piezometric Map**  
of Mine Units 2 Through 8  
Permit to Mine NO. 478  
2011-2012 Annual report to WDEQ-LQD  
Johnson & Campbell Counties, Wyoming

Date: September 2012		By: AA	Checked:	
Rev. No.	Description	Date	By	Sheet:

207